

MINNESOTA STATE SENATE
SUBCOMMITTEE ON REDISTRICTING
OF THE COMMITTEE ON RULES AND ADMINISTRATION

Senator Roger D. Moe, Chairman of the Subcommittee on Redistricting of the Senate Committee on Rules and Administration, called the meeting to order on Tuesday, May 15, 2001, at 8:20 a.m. in room 107 of the State Capitol.

Members present:

Moe, Chair	
Belanger	Hottinger
Cohen	Johnson DH
Kleis	Knutson
Neuville	Orfield
Pogemiller	Rest

A quorum was present.

Senator Moe entered resolutions from the City of Saint Paul and Ramsey County into the record. The subcommittee discussed the letter. No action was taken.

Senator Pogemiller moved to amend SF2378:
Page 1, line 18, delete "April 1" and insert "May 9"
Page 1, line 21, delete "C...." and insert "C0004-2"
Page 1, line 23, delete "...." and insert "May 14"
Senator Neuville requested a roll call vote.

	AYE	NAY	PASS	ABSENT
Moe R.D.	X			
Belanger		X		
Cohen	X			
Hottinger	X			
Johnson DH	X			
Kleis		X		
Knutson		X		
Neuville		X		
Orfield	X			
Pogemiller	X			
Rest	X			

There being **7 AYES** and **4 NAYS** the **MOTION PREVAILED.**

Senator Kleis moved to amend SF2378:
Page 1, line 21, delete "C0004-2" and insert "C0001-1"
Page 1, line 23, delete "May 14" and insert "April 23"
Senator Kleis requested a roll call vote.

	AYE	NAY	PASS	ABSENT
Moe R.D.		X		
Belanger	X			
Cohen		X		
Hottinger		X		
Johnson DH		X		
Kleis	X			
Knutson	X			
Neuville	X			
Orfield		X		
Pogemiller		X		
Rest		X		

There being **4 AYES** and **7 NAYS** the **MOTION FAILED.**


Senator Pogemiller moved SF2378 as amended be recommended to pass and be referred to the Committee on Rules and Administration.
Senator Belanger requested a roll call vote.

	AYE	NAY	PASS	ABSENT
Moe R.D.	X			
Belanger		X		
Cohen	X			
Hottinger	X			
Johnson DH	X			
Kleis		X		
Knutson		X		
Neuville		X		
Orfield	X			
Pogemiller	X			
Rest	X			

There being **7 AYES** and **4 NAYS** the **MOTION PREVAILED.**

Senator Pogemiller presented Legislative redistricting plan L0001-0. No action was taken.

The meeting adjourned at 10:15 a.m.



Senator Roger D. Moe, Chairman



Todd Olson, Committee Clerk

**ROGER D. MOE
MAJORITY LEADER**

Senator 2nd District
Route 3, Box 86A
Erskine, Minnesota 56535
Phone: 218/574-2216

Room 208, State Capitol
75 Constitution Avenue
St. Paul, Minnesota 55155-1606
Phone: 651/296-2577
Fax: 651/297-5479
sen.roger.moe@senate.leg.state.mn.us



Senate

State of Minnesota

**SUBCOMMITTEE ON REDISTRICTING
OF THE
COMMITTEE ON RULES AND ADMINISTRATION**

Chair: Roger D. Moe
Monday, May 14, 2001
8:30 a.m.
Room 107, Capitol

A G E N D A

- I. Call to Order
- II. SF2355 - Kleis: Congressional districts redistricting plan adoption
- III. SF2374 - Pogemiller: Congressional districts redistricting plan adoption
- IV. SF2375 - Pogemiller: Legislative districts redistricting plan adoption
- V. SF2376 - Pogemiller: Legislative and congressional districts redistricting plans adoption
- VI. SF2377 - Pogemiller: Legislative and congressional districts redistricting plans adoption
- VII. SF2378 Congressional districts redistricting plan adoption
- VIII. SF2379 - Pogemiller: Legislative districts redistricting plan adoption
- IX. Discussion/Subcommittee Action
- X. Adjournment



Senators Pogemiller and Moe, R.D. introduced--

S. F. No. 2375: Referred to the Committee on Rules and Administration.

A bill for an act

relating to redistricting; adopting a legislative redistricting plan for use in 2002 and thereafter; amending Minnesota Statutes 2000, section 2.031, subdivision 2; repealing Minnesota Statutes 2000, sections 2.043; 2.053; 2.063; 2.073; 2.083; 2.093; 2.103; 2.113; 2.123; 2.133; 2.143; 2.153; 2.163; 2.173; 2.183; 2.193; 2.203; 2.213; 2.223; 2.233; 2.243; 2.253; 2.263; 2.273; 2.283; 2.293; 2.303; 2.313; 2.323; 2.333; 2.343; 2.353; 2.363; 2.373; 2.383; 2.393; 2.403; 2.413; 2.423; 2.433; 2.443; 2.453; 2.463; 2.473; 2.483; 2.493; 2.503; 2.513; 2.523; 2.533; 2.543; 2.553; 2.563; 2.573; 2.583; 2.593; 2.603; 2.613; 2.623; 2.633; 2.643; 2.653; 2.663; 2.673; 2.683; 2.693; 2.703.

BE IT ENACTED BY THE LEGISLATURE OF THE STATE OF MINNESOTA:

Section 1. Minnesota Statutes 2000, section 2.031, subdivision 2, is amended to read:

Subd. 2. [DEFINITION.] The terms "county," "town," "township," "city," "~~ward,~~" "~~precinct,~~" "~~census-tract,~~" "~~block,~~" and "unorganized territory" when used in a description of a legislative or congressional district in ~~sections-2-043-to-2-703~~ this chapter, mean a geographical area established as such by law and as it existed ~~for-purposes-of-the-1990-federal-census~~ in the geographic database of the geographic information systems office of the legislative coordinating commission on May 9, 2001.

Sec. 2. [PLAN ADOPTED.]

Legislative redistricting plan H...., on file with the geographic information systems office of the legislative coordinating commission and published on its Web site on,

1 2001, is adopted as the legislative redistricting plan for this
2 state. Each senate district is composed of the two house
3 districts, A and B, of the same number.

4 Sec. 3. [METES AND BOUNDS DESCRIPTION.]

5 Within 90 days after enactment of this act and in
6 accordance with Minnesota Statutes, section 2.91, the revisor of
7 statutes shall prepare a metes and bounds description of the
8 legislative districts in a form suitable for publication in
9 Minnesota Statutes and file it with the secretary of state. The
10 secretary of state shall immediately provide a copy of the metes
11 and bounds description to each county auditor.

12 Sec. 4. [REPEALER.]

13 Minnesota Statutes 2000, sections 2.043; 2.053; 2.063;
14 2.073; 2.083; 2.093; 2.103; 2.113; 2.123; 2.133; 2.143; 2.153;
15 2.163; 2.173; 2.183; 2.193; 2.203; 2.213; 2.223; 2.233; 2.243;
16 2.253; 2.263; 2.273; 2.283; 2.293; 2.303; 2.313; 2.323; 2.333;
17 2.343; 2.353; 2.363; 2.373; 2.383; 2.393; 2.403; 2.413; 2.423;
18 2.433; 2.443; 2.453; 2.463; 2.473; 2.483; 2.493; 2.503; 2.513;
19 2.523; 2.533; 2.543; 2.553; 2.563; 2.573; 2.583; 2.593; 2.603;
20 2.613; 2.623; 2.633; 2.643; 2.653; 2.663; 2.673; 2.683; 2.693;
21 and 2.703, are repealed.

22 Sec. 5. [EFFECTIVE DATE.]

23 This act is effective for the state primary election in
24 2002 and thereafter.

Senators Pogemiller and Moe, R.D. introduced--

S. F. No. 2376: Referred to the Committee on Rules and Administration.

A bill for an act

relating to redistricting; adopting legislative and congressional redistricting plans for use in 2002 and thereafter; amending Minnesota Statutes 2000, section 2.031, subdivision 2; repealing Minnesota Statutes 2000, sections 2.043; 2.053; 2.063; 2.073; 2.083; 2.093; 2.103; 2.113; 2.123; 2.133; 2.143; 2.153; 2.163; 2.173; 2.183; 2.193; 2.203; 2.213; 2.223; 2.233; 2.243; 2.253; 2.263; 2.273; 2.283; 2.293; 2.303; 2.313; 2.323; 2.333; 2.343; 2.353; 2.363; 2.373; 2.383; 2.393; 2.403; 2.413; 2.423; 2.433; 2.443; 2.453; 2.463; 2.473; 2.483; 2.493; 2.503; 2.513; 2.523; 2.533; 2.543; 2.553; 2.563; 2.573; 2.583; 2.593; 2.603; 2.613; 2.623; 2.633; 2.643; 2.653; 2.663; 2.673; 2.683; 2.693; 2.703; 2.742; 2.752; 2.762; 2.772; 2.782; 2.792; 2.802; 2.812.

BE IT ENACTED BY THE LEGISLATURE OF THE STATE OF MINNESOTA:

Section 1. Minnesota Statutes 2000, section 2.031, subdivision 2, is amended to read:

Subd. 2. [DEFINITION.] The terms "county," "town," "township," "city," "ward," "precinct," "census tract," "block," and "unorganized territory" when used in a description of a legislative or congressional district in sections 2.043 to 2.703 this chapter, mean a geographical area established as such by law and as it existed ~~for purposes of the 1990 federal census~~ in the geographic database of the geographic information systems office of the legislative coordinating commission on May 9, 2001.

Sec. 2. [PLAN ADOPTED.]

Legislative redistricting plan H...., on file with the geographic information systems office of the legislative coordinating commission and published on its Web site on,

1 2001, is adopted as the legislative redistricting plan for this
2 state. Each senate district is composed of the two house
3 districts, A and B, of the same number.

4 Sec. 3. [PLAN ADOPTED.]

5 Congressional redistricting plan C...., on file with the
6 geographic information systems office of the legislative
7 coordinating commission and published on its Web site on,
8 2001, is adopted as the congressional redistricting plan for
9 this state.

10 Sec. 4. [METES AND BOUNDS DESCRIPTION.]

11 Within 90 days after enactment of this act and in
12 accordance with Minnesota Statutes, section 2.91, the revisor of
13 statutes shall prepare a metes and bounds description of the
14 legislative and congressional districts in a form suitable for
15 publication in Minnesota Statutes and file it with the secretary
16 of state. The secretary of state shall immediately provide a
17 copy of the metes and bounds description to each county auditor.

18 Sec. 5. [REPEALER.]

19 Minnesota Statutes 2000, sections 2.043; 2.053; 2.063;
20 2.073; 2.083; 2.093; 2.103; 2.113; 2.123; 2.133; 2.143; 2.153;
21 2.163; 2.173; 2.183; 2.193; 2.203; 2.213; 2.223; 2.233; 2.243;
22 2.253; 2.263; 2.273; 2.283; 2.293; 2.303; 2.313; 2.323; 2.333;
23 2.343; 2.353; 2.363; 2.373; 2.383; 2.393; 2.403; 2.413; 2.423;
24 2.433; 2.443; 2.453; 2.463; 2.473; 2.483; 2.493; 2.503; 2.513;
25 2.523; 2.533; 2.543; 2.553; 2.563; 2.573; 2.583; 2.593; 2.603;
26 2.613; 2.623; 2.633; 2.643; 2.653; 2.663; 2.673; 2.683; 2.693;
27 2.703; 2.742; 2.752; 2.762; 2.772; 2.782; 2.792; 2.802; and
28 2.812, are repealed.

29 Sec. 6. [EFFECTIVE DATE.]

30 This act is effective for the state primary election in
31 2002 and thereafter.

Senator Pogemiller introduced—

S. F. No. 2377: Referred to the Committee on Rules and Administration.

A bill for an act

relating to redistricting; adopting legislative and congressional redistricting plans for use in 2002 and thereafter; amending Minnesota Statutes 2000, section 2.031, subdivision 2; repealing Minnesota Statutes 2000, sections 2.043; 2.053; 2.063; 2.073; 2.083; 2.093; 2.103; 2.113; 2.123; 2.133; 2.143; 2.153; 2.163; 2.173; 2.183; 2.193; 2.203; 2.213; 2.223; 2.233; 2.243; 2.253; 2.263; 2.273; 2.283; 2.293; 2.303; 2.313; 2.323; 2.333; 2.343; 2.353; 2.363; 2.373; 2.383; 2.393; 2.403; 2.413; 2.423; 2.433; 2.443; 2.453; 2.463; 2.473; 2.483; 2.493; 2.503; 2.513; 2.523; 2.533; 2.543; 2.553; 2.563; 2.573; 2.583; 2.593; 2.603; 2.613; 2.623; 2.633; 2.643; 2.653; 2.663; 2.673; 2.683; 2.693; 2.703; 2.742; 2.752; 2.762; 2.772; 2.782; 2.792; 2.802; 2.812.

BE IT ENACTED BY THE LEGISLATURE OF THE STATE OF MINNESOTA:

Section 1. Minnesota Statutes 2000, section 2.031, subdivision 2, is amended to read:

Subd. 2. [DEFINITION.] The terms "county," "town," "township," "city," "~~ward,~~" "~~precinct,~~" "~~census tract,~~" "~~block,~~" and "unorganized territory" when used in a description of a legislative or congressional district in sections 2.043 to 2.703 this chapter, mean a geographical area established as such by law and as it existed ~~for purposes of the 1990 federal census~~ in the geographic database of the geographic information systems office of the legislative coordinating commission on April 1, 2001.

Sec. 2. [PLAN ADOPTED.]

Legislative redistricting plan L...., on file with the geographic information systems office of the legislative

1 coordinating commission and published on its Web site on
2 2001, is adopted as the legislative redistricting plan for this
3 state. Each senate district is composed of the two house
4 districts, A and B, of the same number.

5 Sec. 3. [PLAN ADOPTED.]

6 Congressional redistricting plan C....., on file with the
7 geographic information systems office of the legislative
8 coordinating commission and published on its Web site on
9 2001, is adopted as the congressional redistricting plan for
10 this state.

11 Sec. 4. [METES AND BOUNDS DESCRIPTION.]

12 Within 90 days after enactment of this act and in
13 accordance with Minnesota Statutes, section 2.91, the revisor of
14 statutes shall prepare a metes and bounds description of the
15 legislative and congressional districts in a form suitable for
16 publication in Minnesota Statutes and file it with the secretary
17 of state. The secretary of state shall immediately provide a
18 copy of the metes and bounds description to each county auditor.

19 Sec. 5. [REPEALER.]

20 Minnesota Statutes 2000, sections 2.043; 2.053; 2.063;
21 2.073; 2.083; 2.093; 2.103; 2.113; 2.123; 2.133; 2.143; 2.153;
22 2.163; 2.173; 2.183; 2.193; 2.203; 2.213; 2.223; 2.233; 2.243;
23 2.253; 2.263; 2.273; 2.283; 2.293; 2.303; 2.313; 2.323; 2.333;
24 2.343; 2.353; 2.363; 2.373; 2.383; 2.393; 2.403; 2.413; 2.423;
25 2.433; 2.443; 2.453; 2.463; 2.473; 2.483; 2.493; 2.503; 2.513;
26 2.523; 2.533; 2.543; 2.553; 2.563; 2.573; 2.583; 2.593; 2.603;
27 2.613; 2.623; 2.633; 2.643; 2.653; 2.663; 2.673; 2.683; 2.693;
28 2.703; 2.742; 2.752; 2.762; 2.772; 2.782; 2.792; 2.802; and
29 2.812, are repealed.

30 Sec. 6. [EFFECTIVE DATE.]

31 This act is effective for the state primary election in
32 2002 and thereafter.

APPENDIX
Repealed Minnesota Statutes for 01-4337

2.043 FIRST DISTRICT.

Subdivision 1. **Senate district.** Senate district 1 consists of all of Kittson, Lake of the Woods, Marshall, Pennington, Red Lake, and Roseau Counties, and that portion of Polk County consisting of the city of East Grand Forks and the townships of Angus, Belgium, Brandt, Brislet, Esther, Euclid, Farley, Grand Forks, Helgeland, Higdem, Huntsville, Keystone, Northland, Rhinehart, Sandsville, Sullivan, and Tabor.

Subd. 2. **House districts.** Senate district 1 is divided into two house districts as follows:

(a) House district 1A consists of that portion of senate district 1 not included in house district 1B.

(b) House district 1B consists of all of Pennington and Red Lake Counties, that portion of Polk County contained in senate district 1, and that portion of Marshall County consisting of the cities of Alvarado, Oslo, Viking, and Warren, and the townships of Boxville, Comstock, McCrea, Oak Park, Vega, Viking, and Warrenton.

2.053 SECOND DISTRICT.

Subdivision 1. **Senate district.** Senate district 2 consists of all of Clearwater, Mahnomen, and Norman Counties, that portion of Becker County not included in senate district 9 or 11, that portion of Beltrami County consisting of the cities of Blackduck, Funkley, and Kelliher, the townships of Alaska, Battle, Benville, Buzzle, Cormant, Durand, Hagali, Hamre, Hines, Hornet, Kelliher, Langor, Lee, Liberty, Maple Ridge, Minnie, Nebish, O'Brien, Quiring, Roosevelt, Shooks, Shotley, Spruce Grove, Steenerson, Summit, Waskish, and Woodrow, and the unorganized territories of Lower Red Lake, North Beltrami, Shotley Brook, and Upper Red Lake, that portion of Clay County consisting of the cities of Felton, Georgetown, and Ulen, and the townships of Felton, Flowing, Georgetown, Goose Prairie, Hagen, Keene, Kragnes, Morken, Ulen, and Viding, and that portion of Polk County not included in senate district 1.

Subd. 2. **House districts.** Senate district 2 is divided into two house districts as follows:

(a) House district 2A consists of all of Norman County, that portion of Becker County consisting of the townships of Atlanta, Cuba, Hamden, Riceville, Spring Creek, and Walworth, that portion of Clay County in senate district 2, that portion of Mahnomen County consisting of the cities of Bejou, Mahnomen, and Waubun, and the townships of Bejou, Chief, Gregory, Marsh Creek, Pembina, Popple Grove, and Rosedale, and that portion of Polk County consisting of the cities of Beltrami, Climax, Crookston, Erskine, Fertile, Fisher, McIntosh, Mentor, Nielsville, and Winger, and the townships of Andover, Badger, Bygland, Crookston, Fairfax, Fanny, Fisher, Garden, Garfield, Gentilly, Godfrey, Grove Park, Hammond, Hubbard, Kertsonville, King, Knute, Liberty, Lowell, Nesbit, Onstad, Parnell, Reis, Roome, Russia, Scandia, Sletten, Tilden, Tynsid, Vineland, Winger, and Woodside.

(b) House district 2B consists of that portion of senate district 2 not included in house district 2A.

2.063 THIRD DISTRICT.

Subdivision 1. **Senate district.** Senate district 3 consists of all of Itasca County except the unorganized territory of Bowstring Lake, that portion of Aitkin County consisting of the cities of Aitkin, Hill City, and Palisade, the townships of Aitkin, Ball Bluff, Balsam, Cornish, Fleming, Hill

APPENDIX
Repealed Minnesota Statutes for 01-4337

Lake, Jevne, Libby, Logan, Macville, Morrison, Spencer, Turner, Verdon, Waukenabo, and Workman, and the unorganized territories of Northeast Aitkin and Northwest Aitkin, that portion of Koochiching County not included in senate district 6, and that portion of St. Louis County consisting of the city of Floodwood, the townships of Alango, Fine Lakes, Floodwood, French, Halden, Linden Grove, Morcom, Prairie Lake, and Sturgeon, the unorganized territory of McCormack Lake (59-21), that portion of the unorganized territory of Northwest St. Louis consisting of precinct 62-21, and that portion of the unorganized territory of Sand Lake consisting of the precinct of West Sand Lake (60-20).

Subd. 2. House districts. Senate district 3 is divided into two house districts as follows:

(a) House district 3A consists of that portion of senate district 3 not included in house district 3B.

(b) House district 3B consists of that portion of Aitkin County included in senate district 3, that portion of Itasca County consisting of the cities of Bovey, Coleraine, Keewatin, and Warba, the townships of Blackberry, Feeley, Goodland, Grand Rapids, Greenway, Harris, Iron Range, Lone Pine, Nashwauk, Sago, Splithand, Trout Lake, Wawina, and Wildwood, and the unorganized territory of Little Sand Lake, and that portion of St. Louis County consisting of the city of Floodwood and the townships of Fine Lakes, Floodwood, Halden, and Prairie Lake.

2.073 FOURTH DISTRICT.

Subdivision 1. Senate district. Senate district 4 consists of all of Hubbard County, that portion of Beltrami County not included in senate district 2, that portion of Cass County not included in senate district 12, that portion of Itasca County consisting of the unorganized territory of Bowstring Lake, and that portion of Wadena County not included in senate district 11.

Subd. 2. House districts. Senate district 4 is divided into two house districts as follows:

(a) House district 4A consists of that portion of Beltrami County in senate district 4, and that portion of Hubbard County consisting of the cities of Akeley and Laporte, and the townships of Akeley, Arago, Clay, Clover, Farden, Fern, Guthrie, Hart Lake, Helga, Hendrickson, Lake Alice, Lake Emma, Lake George, Lake Hattie, Lakeport, Mantrap, Rockwood, Schoolcraft, Steamboat River, Thorpe, and White Oak.

(b) House district 4B consists of that portion of senate district 4 not included in house district 4A.

2.083 FIFTH DISTRICT.

Subdivision 1. Senate district. Senate district 5 consists of that portion of St. Louis County consisting of the cities of Biwabik, Brookston, Buhl, Chisholm, Eveleth, Franklin, Gilbert, Hibbing, Iron Junction, Leonidas, McKinley, Meadowlands, Mountain Iron, and Virginia, the townships of Alborn, Angora, Arrowhead, Balkan, Biwabik, Cedar Valley, Cherry, Clinton, Colvin, Cotton, Culver, Ellsburg, Elmer, Embarrass, Fayal, Great Scott, Kelsey, Kugler, Lavell, McDavitt, Meadowlands, Ness, New Independence, Northland, Payne, Pike, Sandy, Stoney Brook, Toivola, Van Buren, Vermilion Lake, White, and Wuori, and the unorganized territories of Hay Lake, Heikkila Lake, Janette Lake, and Potshot Lake, that portion of the unorganized territory of Lake Vermilion consisting of Vermilion Lake Precinct, and that portion of the unorganized territory of Sand Lake consisting of the precincts of East Sand Lake (59-18),

APPENDIX
Repealed Minnesota Statutes for 01-4337

60-18, and 60-19.

Subd. 2. House districts. Senate district 5 is divided into two house districts as follows:

(a) House district 5A consists of that portion of senate district 5 not included in house district 5B.

(b) House district 5B consists of that portion of St. Louis County consisting of the cities of Brookston, Buhl, Chisholm, Hibbing, Iron Junction, and Meadowlands, the townships of Alborn, Arrowhead, Balkan, Cedar Valley, Cherry, Clinton, Cotton, Culver, Ellsburg, Elmer, Great Scott, Kelsey, Lavell, McDavitt, Meadowlands, Ness, New Independence, Northland, Payne, Stoney Brook, Toivola, and Van Buren, and the unorganized territories of Janette Lake and Potshot Lake.

2.093 SIXTH DISTRICT.

Subdivision 1. Senate district. Senate district 6 consists of all of Cook and Lake Counties, that portion of Koochiching County consisting of the unorganized territory of Nett Lake, and that portion of St. Louis County not included in senate district 3, 5, 7, or 8.

Subd. 2. House districts. Senate district 6 is divided into two house districts as follows:

(a) House district 6A consists of that portion of senate district 6 not included in house district 6B.

(b) House district 6B consists of that portion of St. Louis County consisting of the townships of Alden, Canosia, Duluth, Fredenburg, Gnesen, Lakewood, Normanna, North Star, and Rice Lake, and that portion of the city of Duluth not included in senate district 7.

2.103 SEVENTH DISTRICT.

Subdivision 1. Senate district. Senate district 7 consists of that portion of St. Louis County consisting of that portion of the city of Duluth lying west and south of a line described as follows: commencing at the intersection of the northern boundary of the city of Duluth and Calvary Road, easterly along Calvary Road to Woodland Avenue, southerly along Woodland Avenue to Bruce Street, easterly along Bruce Street to Wallace Avenue, southerly along Wallace Avenue to 5th Street, southwesterly along 5th Street to 21st Avenue, southeasterly along 21st Avenue to 4th Street, southwesterly along 4th Street to 15th Avenue, southeasterly along 15th Avenue to 1st Street, southwesterly along 1st Street to 12th Avenue East, southeasterly along 12th Avenue East to London Road, northeasterly along London Road to Chester Creek, southeasterly along Chester Creek to Lake Superior.

Subd. 2. House districts. Senate district 7 is divided into two house districts as follows:

(a) House district 7B consists of that portion of the city of Duluth lying east of a line described as follows: commencing at the intersection of the northern boundary of the city of Duluth and Rice Lake Road, southerly and southeasterly along Rice Lake Road and Arrowhead Road to Mesaba Avenue, southerly along Mesaba Avenue to 13th Street, northeasterly along 13th Street to 6th Avenue East, southeasterly along 6th Avenue East to State Highway 194, southwesterly along State Highway 194 to Mesaba Avenue, southerly along Mesaba Avenue to Lake Avenue, northwesterly along Lake Avenue to 9th Street, southwesterly along 9th Street to 1st Avenue West, northwesterly along 1st Avenue West to Clark House Creek, northwesterly along Clark House Creek to 13th Street, southwesterly along 13th Street to

APPENDIX
Repealed Minnesota Statutes for 01-4337

5th Avenue West, southeasterly along 5th Avenue West to 9th Street, southwesterly along 9th Street to the intersection of 11th Avenue West and Observation Road, northerly and westerly along Observation Road to Arlington Avenue, southerly along Arlington Avenue to U.S. Highway 53, southerly along U.S. Highway 53 to 14th Street, southwesterly along 14th Street to Lincoln Park Drive, southeasterly along Lincoln Park Drive to Miller Creek, southerly along Miller Creek to an extension of 7th Street, northeasterly along the extension of 7th Street to 25th Avenue West, southeasterly along 25th Avenue West to 6th Street, northeasterly along 6th Street to 22nd Avenue West, southeasterly along 22nd Avenue West to Michigan Street, northeasterly along Michigan Street to 21st Avenue West, southeasterly along 21st Avenue West to Interstate Highway 35, southwesterly along Interstate Highway 35 to Interstate Highway 535, southeasterly along Interstate Highway 535 to St. Louis Bay.

(b) House district 7A consists of that portion of senate district 7 not included in house district 7B.

2.113 EIGHTH DISTRICT.

Subdivision 1. **Senate district.** Senate district 8 consists of all of Carlton County, that portion of St. Louis County consisting of the cities of Hermantown and Proctor, and the townships of Brevator, Industrial, Midway, and Solway, that portion of Aitkin County not included in senate district 3, and that portion of Pine County not included in senate district 18.

Subd. 2. **House districts.** Senate district 8 is divided into two house districts as follows:

(a) House district 8A consists of that portion of St. Louis County included in senate district 8, and that portion of Carlton County consisting of the cities of Carlton, Cloquet, Scanlon, and Thomson, and the townships of Thomson and Twin Lakes.

(b) House district 8B consists of that portion of senate district 8 not included in house district 8A.

2.123 NINTH DISTRICT.

Subdivision 1. **Senate district.** Senate district 9 consists of all of Wilkin County, that portion of Becker County consisting of the cities of Audubon and Lake Park, and the townships of Audubon, Cormorant, Lake Eunice, and Lake Park, that portion of Clay County not included in senate district 2, and that portion of Otter Tail County consisting of the cities of Elizabeth, Erhard, Pelican Rapids, and Röthsay, and the townships of Carlisle, Dunn, Elizabeth, Erhards Grove, Lida, Maplewood, Norwegian Grove, Orwell, Oscar, Pelican, Scambler, Trondhjem, and Western.

Subd. 2. **House districts.** Senate district 9 is divided into two house districts as follows:

(a) House district 9A consists of that portion of Clay County consisting of the city of Moorhead, Moorhead Township, and those portions of Oakport Township surrounded by the city of Moorhead. Notwithstanding section 2.031, subdivision 2, house district 9A does not include portions of Moorhead township annexed by the city of Dilworth after the 1990 federal census and before April 21, 1997.

(b) House district 9B consists of that portion of senate district 9 not included in house district 9A.

APPENDIX
Repealed Minnesota Statutes for 01-4337

2.133 TENTH DISTRICT.

Subdivision 1. Senate district. Senate district 10 consists of that portion of Douglas County not included in senate district 11 or 13, that portion of Otter Tail County not included in senate district 9 or 11, that portion of Pope County consisting of the cities of Glenwood, Long Beach, Villard, and Westport, and the townships of Glenwood, Grove Lake, Leven, Minnewaska, Reno, and Westport, and that portion of Stearns County consisting of the city of Sauk Centre and the townships of Ashley, Getty, Raymond, and Sauk Centre.

Subd. 2. House districts. Senate district 10 is divided into two house districts as follows:

(a) House district 10A consists of that portion of Douglas County consisting of the cities of Evansville, Millerville, and Miltona, and the townships of Evansville, Leaf Valley, Lund, Millerville, and Miltona, and that portion of Otter Tail County included in senate district 10.

(b) House district 10B consists of that portion of senate district 10 not included in house district 10A.

2.143 ELEVENTH DISTRICT.

Subdivision 1. Senate district. Senate district 11 consists of all of Todd County, that portion of Becker County consisting of the cities of Detroit Lakes and Frazee, and the townships of Burlington, Detroit, Erie, and Lake View, that portion of Douglas County consisting of the city of Osakis and the townships of Belle River, Osakis, and Spruce Hill, that portion of Otter Tail County consisting of the cities of Bluffton, Deer Creek, Dent, New York Mills, Perham, Vergas, and Wadena, and the townships of Blowers, Bluffton, Butler, Candor, Compton, Corliss, Deer Creek, Dora, Eastern, Edna, Gorman, Hobart, Homestead, Newton, Oak Valley, Otto, Paddock, Perham, Pine Lake, and Woodside, that portion of Stearns County consisting of the city of St. Rosa, that portion of Melrose Township not surrounded by the city of Melrose, and Millwood Township, and that portion of Wadena County consisting of the cities of Aldrich, Sebeka, Staples, Verndale, and Wadena, and the townships of Aldrich, Bullard, Leaf River, Red Eye, Rockwood, Thomastown, Wadena, and Wing River.

Subd. 2. House districts. Senate district 11 is divided into two house districts as follows:

(a) House district 11A consists of that portion of Becker County included in senate district 11, that portion of Otter Tail County included in senate district 11, excluding the townships of Eastern, Oak Valley, and Woodside, and that portion of Wadena County consisting of the cities of Sebeka and Wadena, and the townships of Leaf River, Red Eye, and Rockwood.

(b) House district 11B consists of that portion of senate district 11 not included in house district 11A.

2.153 TWELFTH DISTRICT.

Subdivision 1. Senate district. Senate district 12 consists of all of Crow Wing County, that portion of Cass County consisting of the cities of Motley and Pillager, and that portion of Morrison County not included in senate district 14 or 17.

Subd. 2. House districts. Senate district 12 is divided into two house districts as follows:

(a) House district 12A consists of that portion of Crow Wing County consisting of the cities of Brainerd, Breezy Point, Crosby, Crosslake, Cuyuna, Emily, Fifty Lakes, Ironton, Jenkins,

APPENDIX
Repealed Minnesota Statutes for 01-4337

Manhattan Beach, Nisswa, Pequot Lakes, and Trommald, the townships of Center, Dean Lake, Fairfield, Gail Lake, Ideal, Irondale, Jenkins, Lake Edwards, Little Pine, Mission, Oak Lawn, Pelican, Perry Lake, Rabbit Lake, Ross Lake, Sibley, Timothy, and Wolford, and the unorganized territory of West Crow Wing.

(b) House district 12B consists of that portion of senate district 12 not included in house district 12A.

2.163 THIRTEENTH DISTRICT.

Subdivision 1. Senate district. Senate district 13 consists of all of Big Stone, Grant, Lac qui Parle, Stevens, Swift, and Traverse Counties, that portion of Chippewa County not included in senate district 15, that portion of Douglas County consisting of the city of Kensington and the townships of Holmes City, Solem, and Urness, and that portion of Pope County not included in senate district 10 or 14.

Subd. 2. House districts. Senate district 13 is divided into two house districts as follows:

(a) House district 13A consists of all of Grant, Stevens, and Traverse Counties, that portion of Big Stone County consisting of the cities of Barry and Graceville, and the townships of Browns Valley, Graceville, Malta, Moonshine, and Toqua, that portion of Douglas County contained in senate district 13, that portion of Pope County contained in senate district 13, and that portion of Swift County consisting of the cities of Appleton, Danvers, and Holloway, and the townships of Appleton, Edison, Fairfield, Hegbert, Marysland, Moyer, Shible, Tara, and West Bank.

(b) House district 13B consists of that portion of senate district 13 not included in house district 13A.

2.173 FOURTEENTH DISTRICT.

Subdivision 1. Senate district. Senate district 14 consists of that portion of Benton County consisting of the cities of Rice and Sartell, that portion of Morrison County consisting of the cities of Bowlus, Elmdale, Royalton, and Upsala, and the townships of Bellevue, Elmdale, Swan River, and Two Rivers, that portion of Pope County consisting of the cities of Brooten and Sedan, and the townships of Bangor, and Lake Johanna, and that portion of Stearns County not included in senate district 10, 11, 16, or 20.

Subd. 2. House districts. Senate district 14 is divided into two house districts as follows:

(a) House district 14A consists of that portion of senate district 14 not included in house district 14B.

(b) House district 14B consists of that portion of Pope County contained in senate district 14, and that portion of Stearns County consisting of the cities of Belgrade, Brooten, Cold Spring, Elrosa, Freeport, Greenwald, Kimball Prairie, Lake Henry, Meire Grove, Melrose, New Munich, Paynesville, Richmond, Rockville, Roscoe, St. Martin, and Spring Hill, and the townships of Collegeville, Crow Lake, Crow River, Eden Lake, Fair Haven, Farming, Grove, Lake George, Lake Henry, Luxemburg, Lynden, Maine Prairie, Munson, North Fork, Oak, Paynesville, Rockville, St. Martin, Spring Hill, Wakefield, and Zion, and that portion of Melrose Township surrounded by the city of Melrose.

APPENDIX
Repealed Minnesota Statutes for 01-4337

2.183 FIFTEENTH DISTRICT.

Subdivision 1. Senate district. Senate district 15 consists of all of Kandiyohi and Renville Counties, that portion of Chippewa County consisting of the city of Granite Falls, and Granite Falls Township, that portion of McLeod County consisting of the city of Stewart and the townships of Collins and Lynn, that portion of Meeker County consisting of the cities of Cedar Mills, Cosmos, and Grove City, and the townships of Acton, Cedar Mills, Cosmos, Danielson, and Greenleaf, and that portion of Yellow Medicine County consisting of the city of Granite Falls.

Subd. 2. House districts. Senate district 15 is divided into two house districts as follows:

(a) House district 15A consists of that portion of Kandiyohi County consisting of the cities of Kandiyohi, New London, Pennock, Regal, Spicer, Sunburg, and Willmar, and the townships of Arctander, Burbank, Colfax, Dovre, Green Lake, Harrison, Irving, Kandiyohi, Lake Andrew, Mamre, New London, Norway Lake, Roseville, St. Johns, and Willmar.

(b) House district 15B consists of that portion of senate district 15 not included in house district 15A.

2.193 SIXTEENTH DISTRICT.

Subdivision 1. Senate district. Senate district 16 consists of that portion of Stearns County consisting of the cities of St. Cloud and Waite Park, and the townships of St. Augusta and St. Cloud, and that portion of Benton County consisting of the city of Sauk Rapids, except those portions of the city of Sauk Rapids surrounded by Sauk Rapids Township, the portions of Sauk Rapids Township surrounded by the city of Sauk Rapids, and the city of St. Cloud, except that portion of the city of St. Cloud lying east of a line described as follows: commencing at the intersection of the eastern boundary of the city of St. Cloud and State Highway 23, southwesterly along State Highway 23 to 14th Avenue Southeast, southerly along 14th Avenue Southeast to County Road 8, easterly along County Road 8 to the eastern boundary of the city of St. Cloud.

Subd. 2. House districts. Senate district 16 is divided into two house districts as follows:

(a) House district 16A consists of that portion of Benton County in senate district 16, and that portion of Stearns County consisting of that portion of the city of St. Cloud lying east and north of a line described as follows: commencing at the intersection of the Sauk River and an extension of 33rd Avenue North, southerly along the extension and 33rd Avenue North to 5th Street North, easterly along 5th Street North to 30th Avenue North, southerly along 30th Avenue North and 30th Avenue South to 1st Street South, easterly along 1st Street South to 25th Avenue South, northerly along 25th Avenue South and 25th Avenue North to 2nd Street North, easterly along 2nd Street North to Cooper Avenue North, southerly along Cooper Avenue North to West St. Germain Street, northeasterly along West St. Germain Street to 15th Avenue South, southeasterly along 15th Avenue South to 7th Street South, easterly along 7th Street South to East Lake Boulevard South, northerly along East Lake Boulevard South to 5th Street South, easterly along 5th Street South to 4th Avenue South, southerly along 4th Avenue South to 10th Street South, easterly along 10th Street South to the Mississippi River.

(b) House district 16B consists of that portion of senate district 16 not included in house district 16A.

APPENDIX
Repealed Minnesota Statutes for 01-4337

2.203 SEVENTEENTH DISTRICT.

Subdivision 1. Senate district. Senate district 17 consists of Mille Lacs County, that portion of Benton County not included in senate district 14 or 16, that portion of Kanabec County not included in senate district 18, that portion of Sherburne County not included in senate district 19, and that portion of Morrison County consisting of the cities of Buckman, Genola, Harding, Hillman, and Lastrup, and the townships of Buckman, Granite, Hillman, Lakin, Leigh, Morrill, Mount Morris, Pierz, Pulaski, and Richardson.

Subd. 2. House districts. Senate district 17 is divided into two house districts as follows:

(a) House district 17A consists of that portion of senate district 17 not included in house district 17B.

(b) House district 17B consists of those portions of Benton and Sherburne Counties located in senate district 17.

2.213 EIGHTEENTH DISTRICT.

Subdivision 1. Senate district. Senate district 18 consists of all of Chisago County, all of Isanti County, that portion of Kanabec County consisting of the cities of Braham and Grasston, and the townships of Brunswick, Grass Lake, and South Fork, and that portion of Pine County consisting of the cities of Pine City and Rock Creek, and the townships of Pine City and Royalton.

Subd. 2. House districts. Senate district 18 is divided into two house districts as follows:

(a) House district 18A consists of all of Isanti County, that portion of Chisago County consisting of the city of Stacy and the township of Lent, that portion of Kanabec County contained in senate district 18, and that portion of Pine County consisting of Royalton Township.

(b) House district 18B consists of that portion of senate district 18 not included in house district 18A.

2.223 NINETEENTH DISTRICT.

Subdivision 1. Senate district. Senate district 19 consists of that portion of Sherburne County consisting of the cities of Becker, Big Lake, Clear Lake, and Elk River, and the townships of Becker, Big Lake, and Clear Lake, and that portion of Wright County consisting of the cities of Albertville, Annandale, Buffalo, Clearwater, Maple Lake, Monticello, and St. Michael, and the townships of Buffalo, Chatham, Clearwater, Corinna, Frankfort, Maple Lake, Monticello, Otsego, and Silver Creek.

Subd. 2. House districts. Senate district 19 is divided into two house districts as follows:

(a) House district 19A consists of that portion of senate district 19 not included in house district 19B.

(b) House district 19B consists of that portion of Sherburne County consisting of the city of Elk River, and that portion of Wright County consisting of the cities of Albertville, Buffalo, and St. Michael, and the townships of Buffalo, Frankfort, and Otsego.

2.233 TWENTIETH DISTRICT.

Subdivision 1. Senate district. Senate district 20 consists of that portion of Carver County consisting of the cities of Hamburg, Norwood, Watertown, and Young America, and the townships of Hollywood, Watertown, and Young America, that portion of McLeod County not included in senate district 15 or 23, that portion of Meeker County not included in senate

APPENDIX
Repealed Minnesota Statutes for 01-4337

district 15, that portion of Stearns County consisting of the city of Eden Valley, and that portion of Wright County not included in senate district 19, 33, or 34.

Subd. 2. House districts. Senate district 20 is divided into two house districts as follows:

(a) House district 20A consists of that portion of senate district 20 not included in house district 20B.

(b) House district 20B consists of that portion of Carver County included in senate district 20, that portion of McLeod County consisting of the cities of Lester Prairie, Plato, Silver Lake, and Winsted, and the townships of Bergen, Hale, Helen, Rich Valley, and Winsted, and that portion of Wright County consisting of the cities of Cokato, Howard Lake, Montrose, South Haven, and Waverly, and the townships of Albion, Cokato, French Lake, Marysville, Middleville, Southside, Victor, and Woodland.
2.243 TWENTY-FIRST DISTRICT.

Subdivision 1. Senate district. Senate district 21 consists of all of Lincoln, Pipestone, and Rock Counties, all of Lyon County except that included in senate district 22, all of Yellow Medicine County excluding the city of Granite Falls, that portion of Murray County consisting of the cities of Chandler and Lake Wilson, and the townships of Cameron, Chanarambie, Ellsborough, and Moulton, that portion of Nobles County consisting of the cities of Adrian, Ellsworth, and Lismore, and the townships of Grand Prairie, Leota, Lismore, and Westside, and that portion of Redwood County consisting of the cities of Lucan, Milroy, Seaforth, Vesta, and Wabasso, and the townships of Gales, Granite Rock, Johnsonville, Sheridan, Underwood, Vail, Vesta, Waterbury, and Westline.

Subd. 2. House districts. Senate district 21 is divided into two house districts as follows:

(a) House district 21A consists of that portion of senate district 21 not included in house district 21B.

(b) House district 21B consists of all of Lincoln, Pipestone, and Rock Counties, that portion of Lyon County consisting of the city of Florence and the townships of Coon Creek, Island Lake, Nordland, and Shelburne, and those portions of Murray and Nobles Counties contained in senate district 21.
2.253 TWENTY-SECOND DISTRICT.

Subdivision 1. Senate district. Senate district 22 consists of all of Cottonwood and Jackson Counties, that portion of Brown County consisting of the city of Comfrey and the townships of Albin, Bashaw, Mulligan, and Stately, that portion of Lyon County consisting of the cities of Balaton, Garvin, and Tracy, and the townships of Custer, Monroe, and Rock Lake, that portion of Martin County consisting of the cities of Ceylon, Dunnell, Ormsby, Sherburn, Trimont, and Welcome, and the townships of Cedar, Elm Creek, Fox Lake, Galena, Jay, Lake Belt, Lake Fremont, and Manyaska, that portion of Murray County not included in senate district 21, that portion of Nobles County not included in senate district 21, that portion of Redwood County consisting of the cities of Lamberton, Revere, and Walnut Grove, and the townships of Lamberton, North Hero, and Springdale, and that portion of Watonwan County consisting of the cities of Butterfield, Darfur, Odin, and Ormsby, and the townships of Adrian, Butterfield, Long Lake, Nelson, Odin, and St. James.

Subd. 2. House districts. Senate district 22 is divided into two house districts as follows:

APPENDIX
Repealed Minnesota Statutes for 01-4337

(a) House district 22A consists of that portion of Cottonwood County consisting of the city of Westbrook and the townships of Ann, Rose Hill, Southbrook, and Westbrook, that portion of Jackson County consisting of the townships of Alba, Ewington, and La Crosse, that portion of Lyon County included in senate district 22, that portion of Murray County included in senate district 22, that portion of Nobles County included in senate district 22, and that portion of Redwood County consisting of the cities of Revere and Walnut Grove, and the townships of North Hero and Springdale.

(b) House district 22B consists of that portion of senate district 22 not included in house district 22A.

2.263 TWENTY-THIRD DISTRICT.

Subdivision 1. Senate district. Senate district 23 consists of that portion of Blue Earth County consisting of the townships of Butternut Valley, Cambria, and Judson, except that portion of Judson Township lying within South Bend Township, that portion of Brown County consisting of the cities of Cobden, Evan, Hanska, New Ulm, Sleepy Eye, and Springfield, and the townships of Burnstown, Cottonwood, Eden, Home, Lake Hanska, Leavenworth, Linden, Milford, North Star, Prairieville, Sigel, and Stark, that portion of McLeod County consisting of the cities of Brownton and Glencoe, and the townships of Glencoe, Penn, Round Grove, and Sumter, that portion of Nicollet County not included in senate district 24, that portion of Redwood County not included in senate district 21 or 22, and all of Sibley County except for Faxon Township.

Subd. 2. House districts. Senate district 23 is divided into two house districts as follows:

(a) House district 23A consists of that portion of Brown County consisting of the cities of Cobden, Evan, New Ulm, Sleepy Eye, and Springfield, and the townships of Burnstown, Eden, Home, Milford, North Star, and Prairieville, and that portion of Redwood County included in senate district 23.

(b) House district 23B consists of that portion of senate district 23 not included in house district 23A.

2.273 TWENTY-FOURTH DISTRICT.

Subdivision 1. Senate district. Senate district 24 consists of that portion of Blue Earth County consisting of the cities of Mankato, North Mankato, and Skyline, the townships of Lime, Mankato, and South Bend, and that portion of Judson Township lying within South Bend Township, that portion of Le Sueur County consisting of the cities of Cleveland, Kasota, and LeSueur, and the townships of Cleveland, Kasota, Ottawa, and Washington, that portion of Nicollet County consisting of the cities of Mankato, North Mankato, and St. Peter, and the townships of Belgrade, Oshawa, and Traverse.

Subd. 2. House districts. Senate district 24 is divided into two house districts as follows:

(a) House district 24A consists of that portion of Nicollet County consisting of the city of Mankato, and that portion of Blue Earth County consisting of that portion of the city of Mankato south of U.S. Highway 14, less those portions of the city of Mankato surrounded by Mankato Township, plus those portions of Mankato Township surrounded by the city of Mankato, the city of Skyline, South Bend Township, and that portion of Judson Township lying within South Bend Township.

(b) House district 24B consists of that portion of senate district 24 not included in house district 24A.

APPENDIX
Repealed Minnesota Statutes for 01-4337

2.283 TWENTY-FIFTH DISTRICT.

Subdivision 1. Senate district. Senate district 25 consists of all of Rice County, that portion of Dakota County consisting of the city of Northfield, that portion of Scott County consisting of the city of New Prague, that portion of Le Sueur County not included in senate district 24 or 35, and that portion of Waseca County consisting of the city of Elysian.

Subd. 2. House districts. Senate district 25 is divided into two house districts as follows:

(a) House district 25A consists of those portions of Dakota and Scott Counties included in senate district 25, that portion of Le Sueur County consisting of the cities of Heidelberg, Le Center, Montgomery, and New Prague, and the townships of Lanesburgh, Lexington, and Montgomery, and that portion of Rice County consisting of the cities of Dundas, Lonsdale, and Northfield, and the townships of Bridgewater, Forest, Webster, and Wheatland.

(b) House district 25B consists of that portion of senate district 25 not included in house district 25A.

2.293 TWENTY-SIXTH DISTRICT.

Subdivision 1. Senate district. Senate district 26 consists of all of Faribault County, that portion of Blue Earth County not included in senate district 23 or 24, that portion of Martin County not included in senate district 22, that portion of Waseca County not included in senate district 25 or 28, and that portion of Watonwan County not included in senate district 22.

Subd. 2. House districts. Senate district 26 is divided into two house districts as follows:

(a) House district 26A consists of that portion of senate district 26 not included in house district 26B.

(b) House district 26B consists of all of Faribault County, that portion of Blue Earth County consisting of the cities of Eagle Lake, Good Thunder, Madison Lake, Mapleton, Pemberton, and St. Clair, and the townships of Beauford, Danville, Decoria, Jamestown, Le Ray, Lyra, McPherson, Mapleton, Medo, and Sterling, and that portion of Waseca County consisting of the cities of Janesville, New Richland, and Waldorf, and the townships of Alton, Byron, Freedom, Janesville, New Richland, Vivian, and Wilton.

2.303 TWENTY-SEVENTH DISTRICT.

Subdivision 1. Senate district. Senate district 27 consists of all of Freeborn County, and that portion of Mower County not included in senate district 31.

Subd. 2. House districts. Senate district 27 is divided into two house districts as follows:

(a) House district 27A consists of all of Freeborn County.

(b) House district 27B consists of that portion of senate district 27 not included in house district 27A.

2.313 TWENTY-EIGHTH DISTRICT.

Subdivision 1. Senate district. Senate district 28 consists of all of Steele County, all of Dodge County except Vernon Township, that portion of Goodhue County consisting of the cities of Kenyon and Wanamingo, and the townships of Cherry Grove, Holden, Kenyon, Roscoe, and Wanamingo, that portion of Olmsted County consisting of the city of Byron and Kalmar Township, and that portion of Waseca County consisting of the city of Waseca and the townships of Blooming Grove, Iosco, Otisco, St. Mary, and Woodville.

APPENDIX
Repealed Minnesota Statutes for 01-4337

Subd. 2. House districts. Senate district 28-is divided into two house districts as follows:

(a) House district 28A consists of that portion of Steele County consisting of the city of Owatonna and the townships of Clinton Falls, Deerfield, Meriden, and Owatonna, and that portion of Waseca County consisting of the city of Waseca and the townships of Blooming Grove, Iosco, St. Mary, and Woodville.

(b) House district 28B consists of that portion of senate district 28 not included in house district 28A.

2.323 TWENTY-NINTH DISTRICT.

Subdivision 1. Senate district. Senate district 29 consists of Wabasha County, that portion of Dakota County consisting of the city of Hastings, the portion of Marshan Township surrounded by the city of Hastings, and Ravenna Township, and that portion of Goodhue County not included in senate district 28 or 37.

Subd. 2. House districts. Senate district 29 is divided into two house districts as follows:

(a) House district 29A consists of that portion of Dakota County included in senate district 29, and that portion of Goodhue County consisting of the city of Red Wing and Welch Township.

(b) House district 29B consists of that portion of senate district 29 not included in house district 29A.

2.333 THIRTIETH DISTRICT.

Subdivision 1. Senate district. Senate district 30 consists of that portion of Olmsted County consisting of those portions of the city of Rochester and the townships of Cascade, Marion, and Rochester lying within a line described as follows: commencing at the intersection of Country Club Road Northwest with the Rochester Township boundary and the boundary of the city of Rochester, easterly along Country Club Road Northwest to County Road 122, southerly along County Road 122 to Historic Drive Southwest, southeasterly along Historic Drive Southwest to County Road 122, southerly along County Road 122 to Salem Road Southwest, southeasterly and northeasterly along Salem Road Southwest to 17th Avenue Southwest, southerly along 17th Avenue Southwest to 16th Street Southwest, easterly along 16th Street Southwest to 11th Avenue Southeast, southerly along 11th Avenue Southeast to Pinewood Road Southeast, easterly along Pinewood Road Southeast to the eastern boundary of the city of Rochester, northerly and easterly along the boundary of the city of Rochester to the intersection of the boundary of the city of Rochester and Marion Street, southeasterly along Marion Street to the boundary of the city of Rochester, southeasterly, northerly, easterly, northerly, and westerly along the boundary of the city of Rochester to the intersection of the boundary of the city of Rochester and Sunrise Avenue Southeast, northerly along Sunrise Avenue Southeast to Rose Drive Southeast, northeasterly along Rose Drive Southeast to Harbor Drive Southeast, southeasterly, easterly, and northerly along Harbor Drive Southeast to the boundary of the city of Rochester, easterly along the boundary of the city of Rochester and Eastwood Road Southeast to 40th Avenue Southeast, northerly along 40th Avenue Southeast to the boundary of the city of Rochester, easterly, northerly, westerly, northerly, westerly, southerly, westerly, northerly, westerly, and northerly along the boundary of the city of Rochester to the intersection of West River Road, northerly along West River Road to the boundary

APPENDIX
Repealed Minnesota Statutes for 01-4337

of the city of Rochester, northerly and westerly along the boundary of the city of Rochester to 55th Street Northwest, westerly along 55th Street Northwest to the boundary of the city of Rochester, northerly, westerly, southerly, and westerly along the boundary of the city of Rochester to 55th Street Northwest, westerly along 55th Street Northwest to the boundary of the city of Rochester, northerly, westerly, and southerly along the boundary of the city of Rochester to 55th Street Northwest, westerly along 55th Street Northwest to the boundary of the city of Rochester, northwesterly along the boundary to 50th Avenue Northwest, southerly along 50th Avenue Northwest to Valley High Road Northwest, easterly along Valley High Road Northwest to the western boundary of the city of Rochester, southeasterly, westerly, and southerly to 19th Street Northwest, westerly along 19th Street Northwest to the boundary of the city of Rochester, southerly, westerly, southerly, easterly, and southerly along the boundary to the point of origin.

Subd. 2. House districts. Senate district 30 is divided into two house districts as follows:

(a) House district 30A consists of that portion of senate district 30 not included in house district 30B.

(b) House district 30B consists of that portion of senate district 30 lying south and east of a line described as follows: commencing at the intersection of County Road 122 and Country Club Road Northwest, easterly along Country Club Road Northwest to 2nd Street Southwest, easterly along 2nd Street Southwest to the boundary of the city of Rochester, northerly, easterly, and southerly along the boundary of the city of Rochester to 2nd Street Southwest, easterly to the extension of 20th Avenue Southwest, northerly along the extension of 20th Avenue Southwest and 20th Avenue Southwest to the boundary of the city of Rochester, then easterly, southerly, and easterly along the boundary of the city of Rochester to 2nd Street Northwest, easterly along 2nd Street Northwest to 18th Avenue Northwest, northerly along 18th Avenue Northwest and its extension to U.S. Highway 52, northerly along U.S. Highway 52 to 7th Street Northwest, easterly along 7th Street Northwest to 1st Avenue Northeast, northerly along 1st Avenue Northeast to West Silver Lake Road, northwesterly along West Silver Lake Road to North Broadway Avenue, northeasterly along North Broadway Avenue to 14th Street Northeast, southeasterly along 14th Street Northeast to 3rd Avenue Northeast, northerly along 3rd Avenue Northeast to North Broadway Avenue, northeasterly along North Broadway Avenue to Northern Heights Drive Northeast, southeasterly along Northern Heights Drive Northeast to 13th Avenue Northeast, northerly along 13th Avenue Northeast and its extension to the northern boundary of Cascade Township within senate district 30, easterly along the northern boundary of Cascade Township to the eastern boundary of senate district 30.

2.343 THIRTY-FIRST DISTRICT.

Subdivision 1. Senate district. Senate district 31 consists of that portion of Dodge County consisting of Vernon Township, that portion of Fillmore County not included in senate district 32, that portion of Mower County consisting of the cities of Grand Meadow, Le Roy, Racine, Sargeant, and Taopi, and the townships of Bennington, Clayton, Frankford, Grand Meadow, Le Roy, Lodi, Pleasant Valley, Racine, and Sargeant, that portion of Olmsted County not included in senate district 28 or 30, and that portion of Winona County consisting of the city of

APPENDIX
Repealed Minnesota Statutes for 01-4337

St. Charles and the townships of St. Charles and Saratoga.

Subd. 2. House districts. Senate district 31 is divided into two house districts as follows:

(a) House district 31A consists of that portion of senate district 31 not included in house district 31B.

(b) House district 31B consists of those portions of Fillmore, Mower, and Winona Counties in senate district 31, and that portion of Olmsted County consisting of the cities of Chatfield, Dover, and Eyota, and the townships of Dover, Elmira, Eyota, Orion, Quincy, and Viola.

2.353 THIRTY-SECOND DISTRICT.

Subdivision 1. Senate district. Senate district 32 consists of all of Houston County, that portion of Fillmore County consisting of the cities of Peterson, Rushford, and Rushford Village, and the township of Norway, and that portion of Winona County not included in senate district 31.

Subd. 2. House districts. Senate district 32 is divided into two house districts as follows:

(a) House district 32A consists of that portion of Winona County consisting of the cities of Elba, Goodview, Minneiska City, Minnesota City, Rollingstone, and Winona, and the townships of Elba, Mount Vernon, Rollingstone, Whitewater, and Winona.

(b) House district 32B consists of that portion of senate district 32 not included in house district 32A.

2.363 THIRTY-THIRD DISTRICT.

Subdivision 1. Senate district. Senate district 33 consists of that portion of Hennepin County consisting of the cities of Corcoran, Dayton, Maple Grove, and Rogers, and the township of Hassan, that portion of the city of Champlin not included in senate district 48, and that portion of the city of Plymouth lying east and north of the line described as follows: commencing at the intersection of the northern boundary of the city of Plymouth and Interstate Highway 494, southerly along Interstate Highway 494 to County Road 47, easterly along County Road 47 to Pine View Lane North, southerly along Pine View Lane North to the Soo Line railroad tracks, easterly along the Soo Line railroad tracks to Larch Lane North, southerly along Larch Lane North to Old Rockford Road, easterly along Old Rockford Road to Zachary Lane North, southerly along Zachary Lane North to 36th Avenue North, easterly along 36th Avenue North to the eastern boundary of the city of Plymouth; and that portion of Wright County consisting of the city of Dayton.

Subd. 2. House districts. Senate district 33 is divided into two house districts as follows:

(a) House district 33A consists of that portion of senate district 33 not included in house district 33B.

(b) House district 33B consists of that portion of the city of Plymouth in senate district 33 and that portion of the city of Maple Grove lying south and east of a line described as follows: commencing at the intersection of the eastern boundary of the city of Maple Grove and 101st Avenue North, westerly along 101st Avenue North to Zachary Lane, southerly along Zachary Lane to the UPA/CPA power transmission line south of 97th Avenue North, westerly along the UPA/CPA power transmission line to the extension of Xenium Lane, southerly along the extension of Xenium Lane and Xenium Lane to County Road 30, westerly along County Road 30 to Interstate Highway 94, southeasterly along Interstate Highway 94 to Weaver Lake Road,

APPENDIX
Repealed Minnesota Statutes for 01-4337

westerly along Weaver Lake Road to the creek north of Fish Lake, southerly along the creek to Fish Lake, southerly along the eastern shore of Fish Lake to the boat launch at Fish Lake Regional Park, southerly from the boat launch along the hiking trail west of Fernbrook Lane to Timbercrest Drive, easterly along Timbercrest Drive to Maplewood Drive, northerly along Maplewood Drive to 73rd Avenue North, easterly along 73rd Avenue North and its extension to Interstate Highway 494, southerly along Interstate Highway 494 to the southern boundary of the city of Maple Grove.

2.373 THIRTY-FOURTH DISTRICT.

Subdivision 1. Senate district. Senate district 34 consists of that portion of Hennepin County consisting of the cities of Greenfield, Hanover, Independence, Long Lake, Loretto, Maple Plain, Medina, Minnetrista, Mound, Rockford, St. Bonifacius, and Spring Park, that portion of the city of Orono not included in senate district 43, and that portion of the city of Plymouth not included in senate district 33 or 45, and that portion of Wright County consisting of the cities of Delano, Hanover, and Rockford, and the townships of Franklin and Rockford.

Subd. 2. House districts. Senate district 34 is divided into two house districts as follows:

(a) House district 34A consists of that portion of Wright County included in senate district 34 and that portion of Hennepin County consisting of the cities of Hanover, Greenfield, Independence, Minnetrista, Mound, Rockford, Spring Park, and St. Bonifacius.

(b) House district 34B consists of that portion of senate district 34 not included in house district 34A.

2.383 THIRTY-FIFTH DISTRICT.

Subdivision 1. Senate district. Senate district 35 consists of that portion of Carver County not included in senate district 20 or 43, that portion of Le Sueur County consisting of the townships of Derrynane, Sharon, and Tyrone, that portion of Scott County not included in senate district 25, 37, or 41, and that portion of Sibley County consisting of Faxon Township.

Subd. 2. House districts. Senate district 35 is divided into two house districts as follows:

(a) House district 35A consists of that portion of senate district 35 not included in house district 35B.

(b) House District 35B consists of that portion of Scott County consisting of the cities of Jordan, Prior Lake, and Shakopee, and the townships of Jackson, Louisville, Sandcreek, and Spring Lake.

2.393 THIRTY-SIXTH DISTRICT.

Subdivision 1. Senate district. Senate district 36 consists of that portion of Dakota County consisting of that portion of the city of Burnsville lying south of a line described as follows: commencing at the intersection of the western boundary of the city of Burnsville and County Road 42, easterly along County Road 42 to Burnsville Parkway, northeasterly along Burnsville Parkway to West 136th Street, easterly along West 136th Street to County Road 5, southerly along County Road 5 to West 138th Street, southeasterly along West 138th Street and James Avenue to West 140th Street, southeasterly along West 140th Street to McAndrews Road, easterly along McAndrews Road to Nicollet Avenue, northerly along Nicollet Avenue to State Highway 13, northeasterly along

APPENDIX
Repealed Minnesota Statutes for 01-4337

State Highway 13 to Cliff Road, easterly along Cliff Road to the eastern boundary of the city of Burnsville, that portion of the city of Apple Valley lying south of a line described as follows: commencing at the intersection of the northern boundary of the city of Apple Valley with State Highway 77, southerly and then easterly along State Highway 77 and County Road 38 to Diamond Path, and southeasterly along Diamond Path to the eastern boundary of the city of Apple Valley, and that portion of the city of Lakeville north and east of a line described as follows: commencing at the intersection of the northern boundary of the city of Lakeville and Flagstaff Avenue, southerly along Flagstaff Avenue to Dodd Boulevard, northeasterly along Dodd Boulevard to the northern boundary of the city of Lakeville.

Subd. 2. House districts. Senate district 36 is divided into two house districts as follows:

(a) House district 36A consists of those portions of the cities of Apple Valley and Lakeville included in senate district 36.

(b) House district 36B consists of that portion of senate district 36 not included in house district 36A.

2.403 THIRTY-SEVENTH DISTRICT.

Subdivision 1. Senate district. Senate district 37 consists of that portion of Dakota County not included in senate district 25, 29, 36, 38, 39, or 41, that portion of Goodhue County consisting of the cities of Cannon Falls and Dennison, and the townships of Cannon Falls, Leon, Stanton, and Warsaw, and that portion of Scott County consisting of the cities of Elko and New Market, and the townships of Cedar Lake, Credit River, and New Market.

Subd. 2. House districts. Senate district 37 is divided into two house districts as follows:

(a) House district 37A consists of that portion of house district 37 not included in house district 37B.

(b) House district 37B consists of that portion of senate district 37 consisting of that portion of Scott County located in senate district 37 and that portion of Dakota County consisting of that portion of the city of Lakeville included in senate district 37 and that portion of the city of Farmington lying north of a line described as follows: commencing at the intersection of the eastern boundary of the city of Farmington and the north branch of the Vermillion River, southwesterly along the north branch of the Vermillion River to Akin Road, northwesterly along Akin Road to 195th Street West, westerly along 195th Street West to Flagstaff Avenue, southerly along Flagstaff Avenue to 200th Street West, westerly along 200th Street West to the western boundary of the city of Farmington.

2.413 THIRTY-EIGHTH DISTRICT.

Subdivision 1. Senate district. Senate district 38 consists of that portion of Dakota County consisting of the cities of Eagan, Lilydale, and Mendota, that portion of the city of Apple Valley not included in senate district 36, that portion of the city of Burnsville north and east of a line described as follows: commencing at the intersection of the northern boundary of the city of Burnsville and Interstate Highway 35W, southerly along Interstate Highway 35W to the Chicago Northwestern Transportation Company railroad tracks, easterly along the Chicago and Northwestern Transportation Company railroad tracks to Cliff Road, southerly and easterly along

APPENDIX
Repealed Minnesota Statutes for 01-4337

Cliff Road to Nicollet Avenue, southerly along Nicollet Avenue to State Highway 13, northeasterly along State Highway 13 to Cliff Road, easterly along Cliff Road to the eastern boundary of the city of Burnsville, and that portion of the city of Mendota Heights lying west and south of a line described as follows: commencing at the intersection of the northwestern boundary of the city of Mendota Heights and Wachtler Avenue, southerly along Wachtler Avenue to Wentworth Avenue, easterly along Wentworth Avenue to Dodd Road, southwesterly along Dodd Road to Marie Avenue, easterly along Marie Avenue to the eastern boundary of the city of Mendota Heights.

Subd. 2. House districts. Senate district 38 is divided into two house districts as follows:

(a) House district 38A consists of that portion of senate district 38 not included in house district 38B.

(b) House district 38B consists of that portion of the city of Apple Valley in senate district 38, that portion of the city of Burnsville east of a line described as follows: commencing at the intersection of State Highway 13 and the eastern boundary of the city of Burnsville, southwesterly along State Highway 13 to Cliff Road, easterly along Cliff Road to the eastern boundary of the city of Burnsville, and that portion of the city of Eagan lying south of a line described as follows: commencing at the intersection of the western boundary of the city of Eagan and Diffley Road, easterly along Diffley Road to Lexington Avenue, northerly along Lexington Avenue to Yankee Doodle Road, easterly along Yankee Doodle Road to Dodd Road, southeasterly along Dodd Road to the eastern boundary of the city of Eagan.

2.423 THIRTY-NINTH DISTRICT.

Subdivision 1. Senate district. Senate district 39 consists of that portion of Dakota County consisting of the cities of Inver Grove Heights, South St. Paul, Sunfish Lake, West St. Paul, and that portion of the city of Mendota Heights not included in senate district 38.

Subd. 2. House districts. Senate district 39 is divided into two house districts as follows:

(a) House district 39A consists of that portion of senate district 39 consisting of the cities of West St. Paul and Sunfish Lake, that portion of the city of Mendota Heights included in senate district 39, that portion of the city of South St. Paul lying north and west of a line described as follows: commencing at the intersection of the southern boundary of the city of South St. Paul and 18th Avenue South, northerly along 18th Avenue South to Southview Boulevard, easterly along Southview Boulevard to 17th Avenue South, northerly along 17th Avenue South to 4th Street North, easterly along 4th Street North to 14th Avenue North, northerly along 14th Avenue North to Wentworth Avenue, easterly along Wentworth Avenue and its extension to the Mississippi River, and that portion of the city of Inver Grove Heights lying west and north of a line described as follows: commencing at the intersection of the northern boundary of the city of Inver Grove Heights and Babcock Trail, southerly along Babcock Trail to Upper 55th Street, westerly along Upper 55th Street to the western boundary of the city of Inver Grove Heights.

(b) House district 39B consists of that portion of senate district 39 not included in house district 39A.

APPENDIX
Repealed Minnesota Statutes for 01-4337

2.433 FORTIETH DISTRICT.

Subdivision 1. Senate district. Senate district 40 consists of that portion of Hennepin County consisting of that portion of the city of Bloomington not included in senate district 41, and that portion of the city of Richfield not included in senate district 63.

Subd. 2. House districts. Senate district 40 is divided into two house districts as follows:

(a) House district 40A consists of that portion of the city of Richfield included in senate district 40 and that portion of the city of Bloomington lying east and north of a line described as follows: commencing at the intersection of the northern boundary of the city of Bloomington and Interstate Highway 35W, southerly along Interstate Highway 35W to the Soo Line railroad tracks, northeasterly along the Soo Line railroad tracks to Lyndale Avenue South, southerly along Lyndale Avenue South to 95th Street, easterly along 95th Street to 3rd Avenue South, northerly along 3rd Avenue South to 95th Street, easterly along 95th Street to Clinton Avenue South, southerly along Clinton Avenue South to 96th Street, easterly along 96th Street to Chicago Avenue South, northerly along Chicago Avenue South to 94th Street, easterly along 94th Street to Riverview Avenue, southerly along Riverview Avenue to Old Shakopee Road, northeasterly along Old Shakopee Road to Old Cedar Avenue, southeasterly along Old Cedar Avenue to the Minnesota River.

(b) House district 40B consists of that portion of senate district 40 not included in house district 40A.

2.443 FORTY-FIRST DISTRICT.

Subdivision 1. Senate district. Senate district 41 consists of that portion of Dakota County consisting of that portion of the city of Burnsville not included in senate district 36 or 38, that portion of Scott County consisting of the city of Savage and that portion of the city of Shakopee lying within a line described as follows: commencing at the intersection of County Road 18 and the eastern boundary of the city of Shakopee, southwesterly along County Road 18 to State Highway 101, and southeasterly along State Highway 101 to the eastern boundary of the city of Shakopee, and that portion of Hennepin County consisting of that portion of the city of Bloomington lying west of a line described as follows: commencing at the intersection of the southern boundary of the city of Bloomington and an extension of Irwin Avenue South, northerly along the extension of Irwin Avenue South and Irwin Avenue South to Overlook Drive, westerly along Overlook Drive to Normandale Boulevard, northerly along Normandale Boulevard to Old Shakopee Road, easterly along Old Shakopee Road to Kell Avenue, southerly along Kell Avenue to 108th Street, easterly along 108th Street to Xerxes Avenue South, northerly along Xerxes Avenue South to Old Shakopee Road, northeasterly along Old Shakopee Road to Nine Mile Creek, northerly and westerly along Nine Mile Creek to West 90th Street, southwesterly along West 90th Street to Poplar Bridge Road, easterly along Poplar Bridge Road to Kingsdale Drive, southwesterly along Kingsdale Drive to Poplar Bridge Road, southwesterly along Poplar Bridge Road to Normandale Boulevard, northerly along Normandale Boulevard to the northern boundary of the city of Bloomington, and that portion of the city of Eden Prairie not included in senate district 42 or 43.

Subd. 2. House districts. Senate district 41 is

APPENDIX
Repealed Minnesota Statutes for 01-4337

divided into two house districts as follows:

(a) House district 41A consists of that portion of senate district 41 lying north of a line described as follows: commencing at the intersection of Purgatory Creek and the western boundary of senate district 41, southeasterly along Purgatory Creek to Pioneer Trail, southeasterly along Pioneer Trail to the Bloomington Ferry Road, southerly along the Bloomington Ferry Road to Old Shakopee Road, easterly along Old Shakopee Road to the eastern boundary of senate district 41.

(b) House district 41B consists of that portion of senate district 41 not included in house district 41A.

2.453 FORTY-SECOND DISTRICT.

Subdivision 1. Senate district. Senate district 42 consists of that portion of Hennepin County consisting of the city of Edina, the city of Chanhassen, and that portion of the city of Eden Prairie not included in senate district 43 and lying west and north of a line described as follows: commencing at the intersection of the southern boundary of the city of Eden Prairie with the NSP power transmission line that extends beyond the end of Concord Drive, northerly along the NSP power transmission line to Riverview Road, westerly along Riverview Road to Mooer Lane, northerly along Mooer Lane to Silverwood Drive, easterly along Silverwood Drive to Homeward Hills Road, northerly along Homeward Hills Road to Anderson Lakes Parkway, easterly along Anderson Lakes Parkway to Hidden Oaks Drive, northeasterly along Hidden Oaks Drive and its extension to the southern shore of Anderson Lake, southerly, southeasterly, and northeasterly along the southern shore of Anderson Lake to the eastern boundary of the city of Eden Prairie.

Subd. 2. House districts. Senate district 42 is divided into two house districts as follows:

(a) House district 42A consists of that portion of the city of Edina lying north and east of a line described as follows: commencing at the intersection of the western boundary of the city of Edina with State Highway 62, easterly along State Highway 62 to State Highway 100, southerly along State Highway 100 to West 66th Street, easterly along West 66th Street to West Shore Drive, southeasterly along West Shore Drive to Laguna Drive, easterly along Laguna Drive to Wooddale Avenue, southerly along Wooddale Avenue to Dunberry Lane, easterly along Dunberry Lane to Cornelia Drive, southerly along Cornelia Drive to West 70th Street, easterly along West 70th Street to France Avenue, southerly along France Avenue to the southern boundary of the city of Edina.

(b) House district 42B consists of that portion of senate district 42 not contained in house district 42A.

2.463 FORTY-THIRD DISTRICT.

Subdivision 1. Senate district. Senate district 43 consists of that portion of Carver County consisting of the cities of Chanhassen and Victoria, and that portion of Hennepin County consisting of the cities of Deephaven, Excelsior, Greenwood, Minnetonka Beach, Shorewood, Tonka Bay, and Woodland, that portion of the city of Eden Prairie lying north and west of a line described as follows: commencing at the intersection of the western boundary of the city of Eden Prairie and the Twin Cities and Western railroad tracks, northeasterly along the Twin Cities and Western railroad tracks to Valley View Road, easterly along Valley View Road to Baker Road, northerly along Baker Road to the northern boundary of the city of Eden Prairie, that

APPENDIX
Repealed Minnesota Statutes for 01-4337

portion of the city of Minnetonka lying south and west of a line described as follows: commencing at the intersection of the southern boundary of the city of Woodland and State Highway 101, southerly along State Highway 101 to Minnetonka Boulevard, easterly along Minnetonka Boulevard to Williston Road, southerly along Williston Road to Lake Street Extension, easterly along Lake Street Extension to Maple Lane, southerly along Maple Lane to State Highway 7, easterly along State Highway 7 to Interstate Highway 494, and southerly along Interstate Highway 494 to the southern boundary of the city of Minnetonka, and that portion of the city of Orono lying south of West Arm, Crystal Bay, Smith Bay, and Browns Bay of Lake Minnetonka.

Subd. 2. House districts. Senate district 43 is divided into two house districts as follows:

(a) House district 43A consists of that portion of senate district 43 lying in Carver County, and that portion of senate district 43 lying in Hennepin County consisting of the cities of Eden Prairie, Minnetonka Beach, Orono, and Tonka Bay, and that portion of the city of Shorewood lying west of a line described as follows: commencing at the intersection of the southern boundary of the city of Shorewood and Eureka Road, northerly along Eureka Road to Smithtown Road, westerly along Smithtown Road to Eureka Road, northerly along Eureka Road to Birch Bluff Road, easterly along Birch Bluff Road to the western boundary of the city of Tonka Bay, and northerly along that boundary to the southern boundary of the city of Orono.

(b) House district 43B consists of that portion of senate district 43 not included in house district 43A.

2.473 FORTY-FOURTH DISTRICT.

Subdivision 1. Senate district. Senate district 44 consists of that portion of Hennepin County consisting of the cities of Hopkins and St. Louis Park, and that portion of the city of Minnetonka lying south and east of a line described as follows: commencing at the intersection of Interstate Highway 494 and the southern boundary of the city of Minnetonka, northerly along Interstate Highway 494 to Excelsior Boulevard, northeasterly and easterly along Excelsior Boulevard to the eastern boundary of the city of Minnetonka.

Subd. 2. House districts. Senate district 44 is divided into two house districts as follows:

(a) House district 44A consists of that portion of senate district 44 not included in house district 44B.

(b) House district 44B consists of that portion of senate district 44 in the city of St. Louis Park lying east of a line described as follows: commencing at the intersection of the northern boundary of the city of St. Louis Park and Flag Avenue, southerly along Flag Avenue to Westmoreland Lane, easterly along Westmoreland Lane and Franklin Avenue and its extension to Louisiana Avenue, southerly along Louisiana Avenue to the Burlington Northern railroad tracks, southwesterly along the Burlington Northern railroad tracks to Virginia Avenue, southerly along Virginia Avenue to West 28th Street, easterly along West 28th Street to Texas Avenue, southerly along Texas Avenue to the southern boundary of the city of St. Louis Park.

2.483 FORTY-FIFTH DISTRICT.

Subdivision 1. Senate district. Senate district 45 consists of that portion of Hennepin County consisting of the city of Wayzata, that portion of the city of Golden Valley not included in senate district 46, the city of Medicine Lake, that

APPENDIX
Repealed Minnesota Statutes for 01-4337

portion of the city of Minnetonka not included in senate district 43 or 44, and that portion of the city of Plymouth lying south and east of a line described as follows: commencing at the intersection of the western boundary of the city of Plymouth with County Road 6, easterly along County Road 6 to Interstate Highway 494, northerly along Interstate Highway 494 to Rockford Road, easterly along Rockford Road to Zachary Lane, southerly along Zachary Lane to 36th Avenue North, easterly along 36th Avenue North to the eastern boundary of the city of Plymouth.

Subd. 2. House districts. Senate district 45 is divided into two house districts as follows:

(a) House district 45A consists of that portion of senate district 45 consisting of the city of Wayzata, that portion of the city of Minnetonka included in senate district 45, and that portion of the city of Plymouth included in senate district 45 lying west of Interstate Highway 494.

(b) House district 45B consists of that portion of senate district 45 not included in house district 45A.

2.493 FORTY-SIXTH DISTRICT.

Subdivision 1. Senate district. Senate district 46 consists of that portion of Hennepin County consisting of the cities of Crystal, New Hope, and Robbinsdale, that portion of the city of Golden Valley lying north and west of a line described as follows: commencing at the intersection of the western boundary of the city of Golden Valley and an extension of Earl Street, easterly along the extension and Earl Street to Independence Avenue North, northerly along Independence Avenue North to Duluth Street, easterly along Duluth Street to Winnetka Avenue, and northerly along Winnetka Avenue to the northern boundary of the city of Golden Valley, and that portion of the city of Brooklyn Center lying south of a line described as follows: commencing at the intersection of the western boundary of the city of Brooklyn Center and County Road 10, easterly along County Road 10 to Shingle Creek, southerly along Shingle Creek to the southern boundary of the city of Brooklyn Center.

Subd. 2. House districts. Senate district 46 is divided into two house districts as follows:

(a) House district 46A consists of that portion of senate district 46 consisting of the city of New Hope, that portion of the city of Golden Valley included in senate district 46, and that portion of the city of Crystal lying west and north of a line described as follows: commencing at the intersection of the northern boundary of the city of Crystal and County Road 81, southeasterly along County Road 81 to the northern boundary of the city of Robbinsdale, westerly and southerly along the northern and western boundaries of the city of Robbinsdale to 43rd Avenue North, westerly along 43rd Avenue North to Brunswick Avenue North, southerly along Brunswick Avenue North to 42nd Avenue North, and westerly along 42nd Avenue North to the western boundary of the city of Crystal, and that portion of the city of Crystal surrounded by the city of New Hope.

(b) House district 46B consists of that portion of senate district 46 not included in house district 46A.

2.503 FORTY-SEVENTH DISTRICT.

Subdivision 1. Senate district. Senate district 47 consists of that portion of Hennepin County consisting of that portion of the city of Brooklyn Center not included in senate district 46 and that portion of the city of Brooklyn Park lying

APPENDIX
Repealed Minnesota Statutes for 01-4337

south and west of a line described as follows: commencing at the intersection of the western boundary of the city of Brooklyn Park and the southern boundary of the city of Osseo, easterly along the southern boundary of the city of Osseo to the Burlington Northern railroad tracks, southeasterly along the Burlington Northern railroad tracks to 85th Avenue North, easterly along 85th Avenue North to Xerxes Avenue, southerly along Xerxes Avenue to Pearson Parkway, southeasterly along Pearson Parkway to Newton Avenue, southerly along Newton Avenue to the southern boundary of the city of Brooklyn Park.

Subd. 2. House districts. Senate district 47 is divided into two house districts as follows:

(a) House district 47A consists of that portion of the city of Brooklyn Park contained in senate district 47 lying west of a line described as follows: commencing at the intersection of the northern boundary of senate district 47 and Noble Avenue, southerly along Noble Avenue to 83rd Avenue North, easterly along 83rd Avenue North to 82nd Avenue North, southerly and westerly along 82nd Avenue North to June Avenue, southerly along June Avenue and Brookdale Drive to 75th Avenue North, westerly along 75th Avenue North to Lee Avenue, southerly and westerly along Lee Avenue to Major Avenue, southerly along Major Avenue to 74th Avenue North, westerly along 74th Avenue North to Noble Avenue, southerly along Noble Avenue to the southern boundary of the city of Brooklyn Park.

(b) House district 47B consists of that portion of senate district 47 not located in house district 47A.

2.513 FORTY-EIGHTH DISTRICT.

Subdivision 1. Senate district. Senate district 48 consists of that portion of Anoka County consisting of that portion of the city of Coon Rapids not included in senate district 49, the city of Spring Lake Park, that portion of the city of Blaine south and west of a line described as follows: commencing at the intersection of the western boundary of the city of Blaine with the right-of-way of State Highway 610, southeasterly along the right-of-way of State Highway 610 to Central Avenue Northeast, northerly along Central Avenue Northeast to an extension of 91st Avenue Northeast, easterly along the extension and 91st Avenue Northeast to Isanti Street Northeast, southerly along Isanti Street Northeast to Radisson Road Northeast, southwesterly along Radisson Road Northeast to an extension of Hastings Street Northeast, southerly along the extension and Hastings Street Northeast to the southern boundary of the city of Blaine, and that portion of the city of Fridley lying north of a line described as follows: commencing at the intersection of the Mississippi River with Rice Creek, easterly along Rice Creek to East River Road, southeasterly along East River Road to Mississippi Way, easterly along Mississippi Way to Mississippi Street, easterly along Mississippi Street to 7th Street Northeast, southerly along 7th Street Northeast to 61st Avenue Northeast, easterly along 61st Avenue Northeast to West Moore Lake Drive, southeasterly along West Moore Lake Drive to State Highway 65, southerly along State Highway 65 to an extension of Lynde Drive, easterly along the extension and Lynde Drive to Regis Drive, northerly along Regis Drive to Hathaway Lane, easterly along Hathaway Lane and its extension to Matterhorn Drive, northerly along Matterhorn Drive to Gardena Avenue, easterly along Gardena Avenue to the eastern boundary of the city of Fridley, that portion of Ramsey County consisting of

APPENDIX
Repealed Minnesota Statutes for 01-4337

the city of Spring Lake Park, and that portion of Hennepin County consisting of that portion of the city of Brooklyn Park not included in senate district 47, the city of Osseo, and that portion of the city of Champlin lying east of a line described as follows: commencing at the intersection of the southern boundary of the city of Champlin with U.S. Highway 169, northerly along U.S. Highway 169 to Hayden Lake Road, westerly along Hayden Lake Road to the north-south NSP power transmission line west of Vera Street, northerly along that power transmission line to French Lake Road, northeasterly along French Lake Road to Dayton Road, southeasterly along Dayton Road to U.S. Highway 169, northerly along U.S. Highway 169 to the Mississippi River.

Subd. 2. House districts. Senate district 48 is divided into two house districts as follows:

(a) House district 48A consists of that portion of senate district 48 not included in house district 48B.

(b) House district 48B consists of that portion of senate district 48 located in Anoka and Ramsey Counties.

2.523 FORTY-NINTH DISTRICT.

Subdivision 1. Senate district. Senate district 49 consists of that portion of Anoka County consisting of the city of Anoka and that portion of the city of Coon Rapids lying north of a line described as follows: commencing at the intersection of the Mississippi River with Coon Creek, northerly along Coon Creek to the Burlington Northern railroad tracks, southeasterly along the Burlington Northern railroad tracks to Coon Rapids Boulevard Extension, easterly along Coon Rapids Boulevard Extension to the north-south Burlington Northern railroad tracks, northerly along the north-south Burlington Northern railroad tracks to Egret Boulevard, easterly along Egret Boulevard to U.S. Highway 10, southeasterly along U.S. Highway 10 to Pleasure Creek, and northeasterly along Pleasure Creek to the eastern boundary of the city of Coon Rapids.

Subd. 2. House districts. Senate district 49 is divided into two house districts as follows:

(a) House district 49A consists of the city of Anoka and that portion of the city of Coon Rapids lying north and west of a line described as follows: commencing at the intersection of the Mississippi River with the southern boundary of the campus of Anoka Ramsey State Community College, easterly along the southern boundary of the campus of Anoka Ramsey State Community College to Mississippi Boulevard, northerly along Mississippi Boulevard to Coon Rapids Boulevard, northwesterly along Coon Rapids Boulevard to Round Lake Boulevard, northerly along Round Lake Boulevard to 119th Avenue Northwest, easterly along 119th Avenue Northwest an extension of Lily Street, northerly along the extension of Lily Street to the Burlington Northern railroad tracks, northwesterly along the Burlington Northern railroad tracks to Main Street, easterly along Main Street to U.S. Highway 10, southeasterly along U.S. Highway 10 to Hanson Boulevard, northeasterly along Hanson Boulevard to Northdale Boulevard, easterly along Northdale Boulevard to Coon Creek, northerly along Coon Creek to Sand Creek, northeasterly and southeasterly along Sand Creek to the eastern boundary of the city of Coon Rapids.

(b) House district 49B consists of that portion of senate district 49 not located in house district 49A.

APPENDIX
Repealed Minnesota Statutes for 01-4337

2.533 FIFTIETH DISTRICT.

Subdivision 1. Senate district. Senate district 50 consists of that portion of Anoka County consisting of the cities of Andover, Bethel, East Bethel, Ham Lake, Ramsey, and St. Francis, and the townships of Burns, Columbus, Linwood, and Oak Grove, and that portion of the city of Blaine lying north and west of a line described as follows: commencing at the intersection of University Avenue Northeast and Main Street, easterly along Main Street to Jefferson Street Northeast, northerly along Jefferson Street Northeast to 128th Avenue Northeast, easterly along 128th Avenue Northeast to Monroe Street Northeast, southerly along Monroe Street Northeast to 128th Avenue Northeast, easterly along 128th Avenue Northeast to Van Buren Street Northeast, southerly along Van Buren Street Northeast to 127th Lane Northeast, easterly along 127th Lane Northeast to Polk Street Northeast, northerly along Polk Street Northeast to 128th Avenue Northeast, easterly along 128th Avenue Northeast to Taylor Street Northeast, southerly along Taylor Street Northeast to 127th Avenue Northeast, easterly along 127th Avenue Northeast to Buchanan Street Northeast, northerly along Buchanan Street Northeast to 127th Lane Northeast, easterly along 127th Lane Northeast to Central Avenue Service Road, northerly along Central Avenue Service Road to 129th Avenue Northeast, easterly along 129th Avenue Northeast to Central Avenue Northeast, northerly along Central Avenue Northeast to the northern boundary of the city of Blaine.

Subd. 2. House districts. Senate district 50 is divided into two house districts as follows:

(a) House district 50A consists of that portion of senate district 50 not included in house district 50B.

(b) House district 50B consists of that portion of senate district 50 consisting of the cities of Andover and Ramsey, that portion of the city of Blaine included in senate district 50, and that portion of the city of Ham Lake lying west of State Highway 65.

2.543 FIFTY-FIRST DISTRICT.

Subdivision 1. Senate district. Senate district 51 consists of that portion of Anoka County consisting of the cities of Centerville, Lexington, and Lino Lakes, and that portion of the city of Blaine not included in senate district 48, 50, or 53, and that portion of Washington County consisting of the cities of Forest Lake and Marine-on-St. Croix, the townships of Forest Lake, May, and New Scandia, and that portion of the city of Hugo lying west and north of a line described as follows: commencing at the intersection of the southern boundary of the city of Hugo and Goodview Avenue, northeasterly and northerly along Goodview Avenue to 137th Street North, easterly along 137th Street North to Homestead Avenue North, northerly along Homestead Avenue North to 140th Street North, and easterly along 140th Street North to the eastern boundary of the city of Hugo.

Subd. 2. House districts. Senate district 51 is divided into two house districts as follows:

(a) House district 51A consists of the city of Lexington and that portion of the city of Blaine included in senate district 51.

(b) House district 51B consists of that portion of senate district 51 not included in house district 51A.

APPENDIX
Repealed Minnesota Statutes for 01-4337

2.553 FIFTY-SECOND DISTRICT.

Subdivision 1. **Senate district.** Senate district 52 consists of that portion of Anoka County consisting of the cities of Columbia Heights and Hilltop and that portion of the city of Fridley not included in senate district 48, and that portion of Ramsey County consisting of the cities of Blaine, Mounds View, and New Brighton.

Subd. 2. **House districts.** Senate district 52 is divided into two house districts as follows:

(a) House district 52A consists of that portion of senate district 52 not included in house district 52B.

(b) House district 52B consists of that portion of Ramsey County consisting of the cities of Blaine and Mounds View and that portion of the city of New Brighton lying north and east of a line described as follows: commencing at the intersection of the western boundary of the city of New Brighton and 16th Street Northwest, easterly along 16th Street Northwest to Silver Lake Road, and southerly along Silver Lake Road to the southern boundary of the city of New Brighton.

2.563 FIFTY-THIRD DISTRICT.

Subdivision 1. **Senate district.** Senate district 53 consists of that portion of Anoka County consisting of the city of Circle Pines and that portion of the city of Blaine lying within a line described as follows: commencing at the intersection of Interstate Highway 35W and the southern boundary of the city of Blaine, northerly along Interstate Highway 35W to an extension of 89th Avenue Northeast, easterly along the extension and 89th Avenue Northeast to Naples Street Northeast, northerly along Naples Street Northeast to Flowerfield Road, easterly along Flowerfield Road to Lexington Avenue, and clockwise along the boundaries of the city of Blaine to the point of origin, and that portion of Ramsey County consisting of the cities of Arden Hills, Gem Lake, North Oaks, Shoreview, and Vadnais Heights; that portion of White Bear Township bordered by boundaries of Anoka County and the cities of Shoreview and North Oaks; those portions of the city of White Bear Lake and White Bear Township lying west and north of a line described as follows: commencing at the intersection of Otter Lake Road and the northern boundary of the city of Gem Lake, northerly along Otter Lake Road to County Road H-2, easterly along County Road H-2 and its extension to the shoreline of Bald Eagle Lake, and northerly along the shoreline of Bald Eagle Lake to the northern boundary of Ramsey County; that portion of the city of Little Canada not included in senate district 54, and that portion of the city of Maplewood lying west and north of a line described as follows: commencing at the intersection of the northern boundary of the city of Maplewood and White Bear Avenue, southerly along White Bear Avenue to County Road C, and westerly along County Road C and its extension to the western boundary of the city of Maplewood.

Subd. 2. **House districts.** Senate district 53 is divided into two house districts as follows:

(a) House district 53A consists of that portion of senate district 53 not included in house district 53B.

(b) House district 53B consists of that portion of senate district 53 consisting of the cities of Gem Lake, North Oaks, and Vadnais Heights; those portions of the cities of Little Canada, Maplewood, and White Bear Lake, and White Bear Township included in senate district 53; and that portion of the city of

APPENDIX
Repealed Minnesota Statutes for 01-4337

Shoreview lying within a line described as follows: commencing at the intersection of State Highway 96 and Hodgson Road, southeasterly along Hodgson Road to Snail Lake Boulevard, westerly, southerly, and westerly along Snail Lake Boulevard to County Road F, westerly along County Road F to the western boundary of the city of Shoreview, and counterclockwise along the boundaries of the city of Shoreview to the point of origin.

2.573 FIFTY-FOURTH DISTRICT.

Subdivision 1. Senate district. Senate district 54 consists of that portion of Ramsey County consisting of the cities of Falcon Heights, Lauderdale, Roseville, and St. Anthony, that portion of the city of Maplewood lying within a line described as follows: commencing at the intersection of Rice Street and Larpenteur Avenue, easterly along Larpenteur Avenue to the Gateway State Trail, northeasterly along the Gateway State Trail to Hazelwood Street, northerly along Hazelwood Street to State Highway 36, easterly along State Highway 36 to White Bear Avenue, northerly along White Bear Avenue to County Road C, westerly along County Road C and its extension to the western boundary of the city of Maplewood, southerly and westerly along the western boundary of the city of Maplewood to the point of origin; that portion of the city of Little Canada lying south of a line described as follows: commencing at the intersection of the eastern boundary of the city of Little Canada and Keller Parkway, westerly and southerly along Keller Parkway to Little Canada Road, westerly along Little Canada Road to Interstate Highway 35E, northerly along Interstate Highway 35E to Interstate Highway 694, northwesterly along Interstate Highway 694 to the northern boundary of the city of Little Canada, and westerly along the northern boundary of the city of Little Canada to Rice Street, and that portion of Hennepin County consisting of the city of St. Anthony.

Subd. 2. House districts. Senate district 54 is divided into two house districts as follows:

(a) House district 54A consists of that portion of senate district 54 not included in house district 54B.

(b) House district 54B consists of those portions of the cities of Little Canada and Maplewood included in senate district 54, and that portion of the city of Roseville lying within a line described as follows: commencing at the intersection of Snelling Avenue and the northern boundary of the city of Roseville, southerly along Snelling Avenue to County Road C, easterly along County Road C to Hamline Avenue, southerly along Hamline Avenue to State Highway 36, easterly along State Highway 36 to Lexington Avenue, southerly along Lexington Avenue to County Road B, and easterly along County Road B to the eastern boundary of the city of Roseville, and northerly and westerly along the boundaries of the city of Roseville to the point of origin.

2.583 FIFTY-FIFTH DISTRICT.

Subdivision 1. Senate district. Senate district 55 consists of that portion of Ramsey County consisting of the city of North St. Paul; those portions of the city of White Bear Lake and White Bear Township not included in senate district 53; that portion of the city of Maplewood not included in senate district 53, 54, or 57, and that portion of the city of St. Paul not included in senate district 64, 65, 66, or 67; and that portion of Washington County consisting of the cities of Birchwood Village, White Bear Lake, and Willernie, and that portion of the

APPENDIX
Repealed Minnesota Statutes for 01-4337

city of Mahtomedi lying south and west of a line described as follows: commencing at the intersection of the western boundary of the city of Mahtomedi and Birchwood Road, easterly along Birchwood Road to Wildwood Road, northeasterly along Wildwood Road to Stillwater Road, easterly along Stillwater Road to the western boundary of the city of Willernie, northerly, easterly, and southerly along the boundary of the city of Willernie to Stillwater Road, easterly along Stillwater Road to Hilton Trail, and southerly along Hilton Trail to the southern boundary of the city of Mahtomedi.

Subd. 2. House districts. Senate district 55 is divided into two house districts as follows:

(a) House district 55A consists of that portion of senate district 55 not included in house district 55B.

(b) House district 55B consists of that portion of Ramsey County consisting of the city of North St. Paul and those portions of the cities of Maplewood and St. Paul included in senate district 55.

2.593 FIFTY-SIXTH DISTRICT.

Subdivision 1. Senate district. Senate district 56 consists of that portion of Washington County not included in senate district 51, 55, or 57.

Subd. 2. House districts. Senate district 56 is divided into two house districts as follows:

(a) House district 56A consists of the cities of Bayport, Dellwood, Oak Park Heights, and Stillwater, those portions of the cities of Hugo and Mahtomedi included in senate district 56, and the townships of Baytown, Grant, and Stillwater.

(b) House district 56B consists of that portion of senate district 56 not included in house district 56A.

2.603 FIFTY-SEVENTH DISTRICT.

Subdivision 1. Senate district. Senate district 57 consists of that portion of Ramsey County consisting of that portion of the city of Maplewood lying south of Larpenteur Avenue, and that portion of Washington County consisting of the cities of Cottage Grove, Landfall, Newport, and St. Paul Park, and the township of Grey Cloud Island, and that portion of the city of Oakdale lying south and west of a line described as follows: commencing at the intersection of the western boundary of the city of Oakdale and the Chicago and Northwestern Transportation Company railroad tracks, easterly along the Chicago and Northwestern Transportation Company railroad tracks to Interstate Highway 694, southerly along Interstate Highway 694 to the southern boundary of the city of Oakdale; and that portion of the city of Woodbury lying west of a line described as follows: commencing at the intersection of the northern boundary of the city of Woodbury and Interstate Highway 494, southerly along Interstate Highway 494 to Valley Creek Road, easterly along Valley Creek Road to Interlachen Parkway, southerly along Interlachen Parkway to Pioneer Drive, southerly along Pioneer Drive to Bailey Road, easterly along Bailey Road to Woodbury Drive, and southerly along Woodbury Drive to the southern boundary of the city of Woodbury.

Subd. 2. House districts. Senate district 57 is divided into two house districts as follows:

(a) House district 57A consists of that portion of Ramsey County consisting of the portion of the city of Maplewood included in senate district 57 and that portion of Washington County consisting of the city of Landfall and those portions of

APPENDIX
Repealed Minnesota Statutes for 01-4337

the cities of Oakdale and Woodbury included in senate district 57.

(b) House district 57B consists of that portion of senate district 57 not included in house district 57A.

2.613 FIFTY-EIGHTH DISTRICT.

Subdivision 1. Senate district. Senate district 58 consists of that portion of Hennepin County consisting of that portion of the city of Minneapolis located within an area described as follows: commencing at the intersection of the western boundary of the city of Minneapolis and Glenwood Avenue, easterly along Glenwood Avenue to the Burlington Northern railroad tracks, southeasterly and northeasterly along the Burlington Northern railroad tracks to Interstate Highway 94, southerly along Interstate Highway 94 to Interstate Highway 394, easterly along Interstate Highway 394 to Hawthorne Avenue, northeasterly along Hawthorne Avenue to 9th Street North, southerly along 9th Street North to Hennepin Avenue, northeasterly along Hennepin Avenue to Washington Avenue North, northwesterly along Washington Avenue North to Plymouth Avenue North, easterly and northeasterly along Plymouth Avenue North to the Mississippi River, northwesterly along the Mississippi River to the northern boundary of the city of Minneapolis, westerly along the northern boundary of the city of Minneapolis to the western boundary of the city of Minneapolis, southerly along the western boundary of the city of Minneapolis to the point of origin.

Subd. 2. House districts. Senate district 58 is divided into two house districts as follows:

(a) House district 58A consists of that portion of senate district 58 lying north of a line described as follows: commencing at the intersection of the western boundary of the city of Minneapolis and 21st Avenue North, easterly along 21st Avenue North to Upton Avenue North, northerly along Upton Avenue North to 24th Avenue North, easterly on 24th Avenue North to Sheridan Avenue North, northerly along Sheridan Avenue North to 26th Avenue North, easterly along 26th Avenue North to Penn Avenue North, northerly along Penn Avenue North to 29th Avenue North, easterly along 29th Avenue North to Humboldt Avenue North, northerly along Humboldt Avenue North to 30th Avenue North, easterly along 30th Avenue North to Dupont Avenue North, northerly along Dupont Avenue North to Lowry Avenue North, easterly along Lowry Avenue North to the Mississippi River.

(b) House district 58B consists of that portion of senate district 58 not included in house district 58A.

2.623 FIFTY-NINTH DISTRICT.

Subdivision 1. Senate district. Senate district 59 consists of that portion of Hennepin County consisting of that portion of the city of Minneapolis located within an area described as follows: commencing at the intersection of the Mississippi River and the northern boundary of the city of Minneapolis, easterly along the northern boundary of the city of Minneapolis to the eastern boundary of the city of Minneapolis, southerly along the eastern boundary of the city of Minneapolis to the Mississippi River, northwesterly along the Mississippi River to State Highway 122, southwesterly along State Highway 122 to Interstate Highway 35W, southwesterly along Interstate Highway 35W to 7th Street South, northwesterly along 7th Street South to 5th Avenue South, southwesterly along 5th Avenue South to 9th Street South, northwesterly along 9th Street South to the

APPENDIX
Repealed Minnesota Statutes for 01-4337

eastern boundary of senate district 58, northerly along the eastern boundary of senate district 58 to the point of origin.

Subd. 2. House districts. Senate district 59 is divided into two house districts as follows:

(a) House district 59A consists of that portion of senate district 59 lying north of a line described as follows: commencing at the intersection of the Mississippi River and 8th Avenue Northeast, northeasterly along 8th Avenue Northeast to the east bank of the Mississippi River, southeasterly along the east bank of the Mississippi River to an extension of 3rd Avenue Northeast, northeasterly along the extension and 3rd Avenue Northeast to 5th Street Northeast, northwesterly along 5th Street Northeast to Broadway Street Northeast, easterly along Broadway Street Northeast to Central Avenue Northeast, northerly along Central Avenue Northeast to the Burlington Northern railroad tracks, southeasterly along the Burlington Northern railroad tracks to Fillmore Street Northeast, northerly along Fillmore Street Northeast to 14th Avenue Northeast, easterly along 14th Avenue Northeast to Johnson Street Northeast, southerly along Johnson Street Northeast to Interstate Highway 35W, northeasterly and easterly along Interstate Highway 35W to the eastern boundary of the city of Minneapolis.

(b) House district 59B consists of that portion of senate district 59 not included in house district 59A.

2.633 SIXTIETH DISTRICT.

Subdivision 1. Senate district. Senate district 60 consists of that portion of Hennepin County consisting of that portion of the city of Minneapolis located within an area described as follows: commencing at the intersection of the western boundary of the city of Minneapolis and West 50th Street, easterly along West 50th Street to Penn Avenue South, northerly along Penn Avenue South to Lake Harriet Parkway, easterly and northeasterly along Lake Harriet Parkway to West 46th Street, easterly along West 46th Street to Nicollet Avenue South, northerly along Nicollet Avenue South to West 36th Street, westerly along West 36th Street to Blaisdell Avenue South, northerly along Blaisdell Avenue South to West 34th Street, westerly along West 34th Street to Grand Avenue South, northerly along Grand Avenue South to West 32nd Street, westerly along West 32nd Street to Harriet Avenue South, northerly along Harriet Avenue South to West 31st Street, westerly along West 31st Street to Garfield Avenue South, northerly along Garfield Avenue South to West Lake Street, westerly along West Lake Street to Lyndale Avenue South, northerly along Lyndale Avenue South to Interstate Highway 94, easterly along Interstate Highway 94 and Interstate Highway 35W to the southern boundary of senate district 59, northwesterly along the southern boundary of senate district 59 to the southern boundary of senate district 58, westerly along the southern boundary of senate district 58 to the western boundary of the city of Minneapolis, southerly along the western boundary of the city of Minneapolis to the point of origin.

Subd. 2. House districts. Senate district 60 is divided into two house districts as follows:

(a) House district 60A consists of that portion of senate district 60 lying north of West Lake Street.

(b) House district 60B consists of that portion of senate district 60 not included in house district 60A.

APPENDIX
Repealed Minnesota Statutes for 01-4337

2.643 SIXTY-FIRST DISTRICT.

Subdivision 1. Senate district. Senate district 61 consists of that portion of Hennepin County consisting of that portion of the city of Minneapolis located within an area described as follows: commencing at the intersection of Lyndale Avenue South and Interstate Highway 94, easterly along Interstate Highway 94 and northeasterly along Interstate Highway 35W to State Highway 122, easterly along State Highway 122 to Cedar Avenue South, southerly along Cedar Avenue South to Minnehaha Avenue, southeasterly along Minnehaha Avenue to Cedar Avenue South, southwesterly and southerly along Cedar Avenue South to Hiawatha Avenue, southerly along Hiawatha Avenue to East 28th Street, westerly along East 28th Street to 21st Avenue South, southerly along 21st Avenue South to East 32nd Street, westerly along East 32nd Street to 19th Avenue South, southerly along 19th Avenue South to East 34th Street, westerly along East 34th Street to Bloomington Avenue South, southerly along Bloomington Avenue South to East 36th Street, westerly along East 36th Street to 10th Avenue South, southerly along 10th Avenue South to East 38th Street, westerly along East 38th Street to Elliot Avenue South, southerly along Elliot Avenue South to East 44th Street, westerly along East 44th Street to Chicago Avenue South, southerly along Chicago Avenue South to East 50th Street, westerly along East 50th Street to Park Avenue South, southerly along Park Avenue South to East Minnehaha Parkway, westerly along East Minnehaha Parkway to East 50th Street, westerly along East 50th Street to Stevens Avenue South, northerly along Stevens Avenue South to East 46th Street, westerly along East 46th Street to the eastern boundary of senate district 60, northerly along the eastern boundary of senate district 60, to the point of origin.

Subd. 2. House districts. Senate district 61 is divided into two house districts as follows:

(a) House district 61A consists of that portion of senate district 61 lying north of a line described as follows: commencing at the intersection of Lyndale Avenue South and West 25th Street, easterly along West 25th Street to Pillsbury Avenue South, southerly along Pillsbury Avenue South to West 26th Street, easterly along West 26th Street to 1st Avenue South, southerly along 1st Avenue South to West Lake Street, easterly along West Lake Street and East Lake Street to the eastern boundary of senate district 61.

(b) House district 61B consists of that portion of senate district 61 not included in house district 61A.

2.653 SIXTY-SECOND DISTRICT.

Subdivision 1. Senate district. Senate district 62 consists of that portion of Hennepin County consisting of that portion of the city of Minneapolis located within an area described as follows: commencing at the intersection of State Highway 122 and Cedar Avenue South, northeasterly along State Highway 122 to the Mississippi River, southeasterly and southerly along the Mississippi River to an extension of East 54th Street, westerly along the extension of East 54th Street and East 54th Street to 40th Avenue South, southerly along 40th Avenue South to East 55th Street, easterly along East 55th Street to 41st Avenue South, southerly along 41st Avenue South to East 56th Street, westerly along East 56th Street to 28th Avenue South, southerly along 28th Avenue South to East 58th Street, westerly along East 58th Street to Longfellow Avenue

APPENDIX
Repealed Minnesota Statutes for 01-4337

South, northerly along Longfellow Avenue South to an extension of East 57th Street, westerly along the extension of East 57th Street to Cedar Avenue South, southerly along Cedar Avenue South to East 58th Street, westerly along East 58th Street to 14th Avenue South, northerly along 14th Avenue South to East 54th Street, easterly along East 54th Street to Bloomington Avenue South, northerly along Bloomington Avenue South to East 48th Street, westerly along East 48th Street to the eastern boundary of senate district 61, northerly along the eastern boundary of senate district 61 to the point of origin.

Subd. 2. House districts. Senate district 62 is divided into two house districts as follows:

(a) House district 62A consists of that portion of senate district 62 lying north of a line described as follows: commencing at the intersection of the western boundary of senate district 62 and East 36th Street, easterly along East 36th Street to Cedar Avenue South, southerly along Cedar Avenue South to East 38th Street, easterly along East 38th Street to Hiawatha Avenue, southeasterly along Hiawatha Avenue to East 42nd Street, easterly along East 42nd Street and its extension to the Mississippi River.

(b) House district 62B consists of that portion of senate district 62 not included in house district 62A.

2.663 SIXTY-THIRD DISTRICT.

Subdivision 1. Senate district. Senate district 63 consists of that portion of Hennepin County consisting of that portion of the city of Minneapolis not contained in senate district 58, 59, 60, 61, or 62; that portion of the city of Richfield lying north and east of a line described as follows: commencing at the intersection of the western boundary of the city of Richfield and West 67th Street, easterly along West 67th Street and its extension to Interstate Highway 35W, southerly along Interstate Highway 35W to 73rd Street, easterly along 73rd Street to 2nd Avenue South, and southerly along 2nd Avenue South to the southern boundary of the city of Richfield, easterly along the southern boundary of the city of Richfield to the eastern boundary of the city of Richfield; and the unorganized territory of Fort Snelling.

Subd. 2. House districts. Senate district 63 is divided into two house districts as follows:

(a) House district 63A consists of that portion of senate district 63 north of a line described as follows: commencing at the intersection of the western boundary of the city of Minneapolis and State Highway 62, easterly along State Highway 62 to Lyndale Avenue South, northerly along Lyndale Avenue South to West 58th Street, easterly along West 58th Street and East 58th Street and its extension to Interstate Highway 35W, southerly along Interstate Highway 35W to East 60th Street, easterly along East 60th Street to Portland Avenue South, northerly along Portland Avenue South to East 57th Street, southeasterly along East 57th Street to Chicago Avenue South, southerly along Chicago Avenue South to East 58th Street, easterly along East 58th Street to the western boundary of senate district 62.

(b) House district 63B consists of that portion of senate district 63 not included in house district 63A.

APPENDIX
Repealed Minnesota Statutes for 01-4337

2.673 SIXTY-FOURTH DISTRICT.

Subdivision 1. **Senate district.** Senate district 64 consists of that portion of Ramsey County consisting of that portion of the city of St. Paul located within an area described as follows: commencing at the intersection of the western boundary of the city of St. Paul and the southern boundary of senate district 66, easterly along the southern boundary of senate district 66 to Hamline Avenue, southerly along Hamline Avenue to Ayd Mill Road, southeasterly along Ayd Mill Road to Summit Avenue, easterly along Summit Avenue to Griggs Street, northerly along Griggs Street to Portland Avenue, easterly along Portland Avenue to Victoria Street, southerly along Victoria Street to Portland Avenue, easterly along Portland Avenue to Dale Street, southerly along Dale Street to Summit Avenue, easterly and northeasterly along Summit Avenue to Western Avenue, southerly along Western Avenue and its extension to Ramsey Street, easterly along Ramsey Street and Grand Avenue to Interstate Highway 35E, southwesterly along Interstate Highway 35E to the southern boundary of the city of St. Paul, and clockwise along the boundary of the city of St. Paul to the point of origin.

Subd. 2. **House districts.** Senate district 64 is divided into two house districts as follows:

(a) House district 64A consists of that portion of senate district 64 lying north of a line described as follows: commencing at the intersection of the western boundary of the city of St. Paul and the extension of St. Clair Avenue, easterly along the extension of St. Clair Avenue and St. Clair Avenue to Snelling Avenue, southerly along Snelling Avenue to Jefferson Avenue, easterly along Jefferson Avenue to Interstate Highway 35E.

(b) House district 64B consists of that portion of senate district 64 not included in house district 64A.

2.683 SIXTY-FIFTH DISTRICT.

Subdivision 1. **Senate district.** Senate district 65 consists of that portion of Ramsey County consisting of that portion of the city of St. Paul located within an area described as follows: commencing at the intersection of the southern boundary of the city of St. Paul and the eastern boundary of senate district 64, northerly, easterly, northerly, and northeasterly along the eastern boundary of senate district 64 to Grand Avenue, westerly along Grand Avenue and Ramsey Street to the extension of Western Avenue, northerly along the extension of Western Avenue and Western Avenue to Summit Avenue, southwesterly and westerly along Summit Avenue to Dale Street, northerly along Dale Street to Portland Avenue, westerly along Portland Avenue to Victoria Street, northerly along Victoria Street to Portland Avenue, westerly along Portland Avenue to Griggs Street, southerly along Griggs Street to Summit Avenue, westerly along Summit Avenue to Ayd Mill Road, northwesterly along Ayd Mill Road to Hamline Avenue, northerly along Hamline Avenue to Charles Avenue, easterly along Charles Avenue to Lexington Parkway, northerly along Lexington Parkway to Minnehaha Avenue, easterly along Minnehaha Avenue to Dale Street, northerly along Dale Street to the Burlington Northern railroad tracks, easterly along the Burlington Northern railroad tracks past Interstate Highway 35E to the north-south Burlington Northern railroad tracks, southeasterly along the north-south Burlington Northern railroad tracks to an extension of Clermont

APPENDIX
Repealed Minnesota Statutes for 01-4337

Street, southwesterly along the extension of Clermont Street to the Mississippi River, southerly along the Mississippi River to the southern boundary of the city of St. Paul, westerly and southwesterly along the southern boundary of the city of St. Paul to the point of origin.

Subd. 2. House districts. Senate district 65 is divided into two house districts as follows:

(a) House district 65A consists of that portion of senate district 65 lying west of a line described as follows: commencing at the intersection of the northern boundary of senate district 65 and Rice Street, southerly along Rice Street to John Ireland Boulevard, southwesterly along John Ireland Boulevard to Summit Avenue, southwesterly along Summit Avenue to the southern boundary of senate district 65.

(b) House district 65B consists of that portion of senate district 65 not included in house district 65A.

2.693 SIXTY-SIXTH DISTRICT.

Subdivision 1. Senate district. Senate district 66 consists of that portion of Ramsey County consisting of that portion of the city of St. Paul located within an area described as follows: commencing at the intersection of the western boundary of the city of St. Paul with the northern boundary of the city of St. Paul, easterly along the northern boundary of the city of St. Paul to Interstate Highway 35E, southerly along Interstate Highway 35E to Arlington Avenue, easterly along Arlington Avenue to Wheelock Parkway, southeasterly along Wheelock Parkway to Johnson Parkway, southeasterly along Johnson Parkway to Maryland Avenue, westerly along Maryland Avenue to Edgerton Street, southerly along Edgerton Street to Cook Avenue, westerly along Cook Avenue to DeSoto Street, southerly along DeSoto Street to Case Avenue, westerly along Case Avenue and its extension to Interstate Highway 35E, southerly along Interstate Highway 35E to the east-west Burlington Northern railroad tracks, westerly along the east-west Burlington Northern railroad tracks to Dale Street, southerly along Dale Street to Minnehaha Avenue, westerly along Minnehaha Avenue to Lexington Parkway, southerly along Lexington Parkway to Charles Avenue, westerly along Charles Avenue to Hamline Avenue, southerly along Hamline Avenue to Interstate Highway 94, westerly along Interstate Highway 94 to the western boundary of the city of St. Paul, northerly along the western boundary of the city of St. Paul to the point of origin.

Subd. 2. House districts. Senate district 66 is divided into two house districts as follows:

(a) House district 66A consists of that portion of senate district 66 lying east of a line described as follows: commencing at the intersection of the northern boundary of the city of St. Paul with Grotto Street, southerly along Grotto Street to Arlington Avenue, westerly along Arlington Avenue to Lexington Parkway, southeasterly along Lexington Parkway to East Como Lake Drive, southeasterly along East Como Lake Drive to East Como Boulevard, southerly along East Como Boulevard to the Burlington Northern railroad tracks, westerly along the Burlington Northern railroad tracks to Chatsworth Street, southerly along Chatsworth Street to Front Avenue, easterly along Front Avenue to Western Avenue, southerly along Western Avenue to the southern boundary of senate district 66.

(b) House district 66B consists of that portion of senate district 66 not included in house district 66A.

APPENDIX
Repealed Minnesota Statutes for 01-4337

2.703 SIXTY-SEVENTH DISTRICT.

Subdivision 1. **Senate district.** Senate district 67 consists of that portion of Ramsey County consisting of that portion of the city of St. Paul located within an area described as follows: commencing at the intersection of the southern boundary of the city of St. Paul with the eastern boundary of senate district 65, northerly and northwesterly along the eastern boundary of senate district 65 to the northern boundary of senate district 65, westerly along the northern boundary of senate district 65 to the eastern boundary of senate district 66, northerly and easterly along the eastern boundary of senate district 66 to Maryland Avenue, easterly along Maryland Avenue to Kennard Street, northerly along Kennard Street to Sherwood Avenue, easterly along Sherwood Avenue to White Bear Avenue, northerly along White Bear Avenue to the northern boundary of the city of St. Paul, easterly along the northern boundary of the city of St. Paul to the eastern boundary of the city of St. Paul, southerly along the eastern boundary of the city of St. Paul to the southern boundary of the city of St. Paul, westerly and northwesterly along the southern boundary of the city of St. Paul to the point of origin.

Subd. 2. **House districts.** Senate district 67 is divided into two house districts as follows:

(a) House district 67A consists of that portion of senate district 67 lying north of a line described as follows: commencing at the intersection of the eastern boundary of senate district 67 with Old Hudson Road, westerly along Old Hudson Road to Ruth Street, northerly along Ruth Street to Minnehaha Avenue, westerly along Minnehaha Avenue to Frank Street, northerly along Frank Street to East 7th Street, westerly along East 7th Street to Earl Street, northerly along Earl Street to the Burlington Northern railroad tracks, westerly along the Burlington Northern railroad tracks to the western boundary of senate district 67.

(b) House district 67B consists of that portion of senate district 67 not included in house district 67A.

2.742 FIRST DISTRICT.

The first congressional district consists of:

(1) the counties of Blue Earth, Dodge, Faribault, Fillmore, Freeborn, Goodhue, Houston, Mower, Olmsted, Rice, Steele, Wabasha, Waseca, and Winona;

(2) that portion of Dakota county consisting of the cities of Hampton, Miesville, New Trier, Northfield, and Randolph; the townships of Castle Rock, Douglas, Eureka, Greenvale, Hampton, Randolph, Sciota, and Waterford; and that portion of Ravenna township lying south of a line described as follows: commencing at the intersection of the western boundary of Ravenna township and County Road 68, easterly along County Road 68 to Orluck Way, southerly and easterly along Orluck Way to Orono Trail, southeasterly along Orono Trail to Otero Avenue, northerly along Otero Avenue to County Road 68, easterly along County Road 68 to Ravenna Trail, southerly along Ravenna Trail to 205th Street East, easterly along 205th Street East to Rowan Avenue, northerly along Rowan Avenue to 202nd Street East, and easterly along 202nd Street East to the eastern boundary of Ravenna township;

(3) that portion of Le Sueur county consisting of the cities of Cleveland, Elysian, Kasota, Kilkenney, Le Center, Montgomery, and Waterville; the townships of Cleveland, Cordova, Elysian, Kasota, Kilkenney, Lexington, Montgomery, Sharon,

APPENDIX
Repealed Minnesota Statutes for 01-4337

Washington, and Waterville; and that portion of Lanesburgh township lying east and south of a line described as follows: commencing at the intersection of the southern boundary of Lanesburgh township and County Road 30, northerly along County Road 30 to County Road 28, easterly along County Road 28 to the Chicago and Northwestern railroad tracks, northerly along the Chicago and Northwestern railroad tracks to County Road 145, and easterly along County Road 145 to the eastern boundary of Lanesburgh township;

(4) that portion of Nicollet county consisting of the cities of Mankato and North Mankato and Belgrade township; and

(5) that portion of Scott county consisting of the cities of Elko and New Market and New Market township.

2.752 SECOND DISTRICT.

The second congressional district consists of:

(1) the counties of Big Stone, Brown, Carver, Chippewa, Cottonwood, Jackson, Kandiyohi, Lac qui Parle, Lincoln, Lyon, McLeod, Martin, Meeker, Murray, Nobles, Pipestone, Redwood, Renville, Rock, Sibley, Swift, Watonwan, and Yellow Medicine;

(2) that portion of Hennepin county consisting of the city of Chanhassen;

(3) that portion of Le Sueur county not included in the first congressional district;

(4) that portion of Nicollet county not included in the first congressional district;

(5) that portion of Scott county consisting of the cities of Belle Plaine, Jordan, New Prague, Prior Lake, and Shakopee; and the townships of Belle Plaine, Blakeley, Cedar Lake, Credit River, Helena, Jackson, Louisville, St. Lawrence, Sand Creek, and Spring Lake;

(6) that portion of Stearns county consisting of the cities of Eden Valley and Paynesville and Paynesville township; and that portion of Eden Lake township lying west and south of a line described as follows: commencing at the intersection of the southern boundary of Eden Lake township and the Soo Line railroad tracks, northwesterly along the Soo Line railroad tracks to 150th Street, westerly along 150th Street to 248th Avenue, northerly along 248th Avenue to 153rd Street, and westerly along 153rd Street and its extension to the western boundary of Eden Lake township; and

(7) that portion of Wright county consisting of the cities of Albertville, Annandale, Buffalo, Clearwater, Cokato, Delano, Howard Lake, Maple Lake, Monticello, Montrose, St. Michael, South Haven, and Waverly; and the townships of Albion, Buffalo, Chatham, Clearwater, Cokato, Corinna, Frankfort, Franklin, French Lake, Maple Lake, Marysville, Middleville, Monticello, Otsego, Rockford, Silver Creek, Southside, Stockholm, Victor, and Woodland.

2.762 THIRD DISTRICT.

The third congressional district consists of:

(1) that portion of Dakota county consisting of the city of Burnsville and that portion of the city of Lakeville lying north and west of a line described as follows: commencing at the intersection of the western boundary of the city of Lakeville and 185th Street West, easterly along 185th Street West to Kenyon Avenue, northerly along Kenyon Avenue to Steven Lane, northwesterly along Steven Lane to 172nd Street West, easterly along 172nd Street West to Kenwood Trail, southeasterly along Kenwood Trail to Interstate Highway 35, northerly along

APPENDIX
Repealed Minnesota Statutes for 01-4337

Interstate Highway 35 to an extension of 165th Street West, easterly along the extension and 165th Street West to Jaguar Avenue, northerly along Jaguar Avenue to 162nd Street West, easterly along 162nd Street West to Isleton Trail, and northeasterly along Isleton Trail to the northern boundary of the city of Lakeville;

(2) that portion of Hennepin county consisting of the cities of Bloomington, Brooklyn Center, Brooklyn Park, Champlin, Corcoran, Dayton, Deephaven, Eden Prairie, Excelsior, Greenfield, Greenwood, Hanover, Hopkins, Independence, Long Lake, Loretto, Maple Grove, Maple Plain, Medicine Lake, Medina, Minnetonka, Minnetonka Beach, Minnetrista, Mound, Orono, Osseo, Plymouth, Rockford, Rogers, St. Bonifacius, Shorewood, Spring Park, Tonka Bay, Wayzata, and Woodland; Hassan township; and that portion of the city of Edina lying south and west of a line described as follows: commencing at the intersection of the eastern boundary of the city of Edina and West 66th Street, westerly along West 66th Street to France Avenue, northerly along France Avenue to State Highway 62, westerly along State Highway 62 to State Highway 100, northerly along State Highway 100 to an extension of Valley View Road, westerly along the extension and Valley View Road to Clover Ridge, northerly and westerly along Clover Ridge to Tingdale Avenue, northerly along Tingdale Avenue to West 60th Street, westerly along West 60th Street to Hansen Road, northerly along Hansen Road to Benton Avenue, westerly along Benton Avenue to the Soo Line railroad tracks, northeasterly along the Soo Line railroad tracks to Hansen Road, northerly along Hansen Road to the NSP power transmission line, northerly along the NSP power transmission line to a line at right angles to the southern end of Oxford Avenue, easterly along the line to Oxford Avenue, northerly along Oxford Avenue to Division Street, westerly along Division Street to the NSP power transmission line, and northerly along the NSP power transmission line to the northern border of the city of Edina;

(3) that portion of Scott county consisting of the city of Savage; and

(4) that portion of Wright county not included in the second congressional district.

2.772 FOURTH DISTRICT.

The fourth congressional district consists of:

(1) Ramsey county;

(2) that portion of Dakota county consisting of the cities of Lilydale, Mendota, Mendota Heights, South St. Paul, Sunfish Lake, and West St. Paul; and that portion of the city of Inver Grove Heights lying north of a line described as follows: commencing at the intersection of the western boundary of the city of Inver Grove Heights and Upper 55th Street East, easterly along Upper 55th Street East to Babcock Trail, southerly along Babcock Trail to 70th Street East, easterly along 70th Street East to Blaine Avenue, northerly along Blaine Avenue to 65th Street East, easterly along 65th Street East to Buckley Way, easterly along Buckley Way to Cahill Avenue, southerly along Cahill Avenue to 70th Street East, easterly along 70th Street East to Carleda Avenue, northerly along Carleda Avenue to 69th Street East, easterly along 69th Street East to Carmen Avenue, northerly along Carmen Avenue to 68th Street East, easterly along 68th Street to Cloman Avenue, southerly along Cloman Avenue to 69th Street East, westerly along 69th Street East to

APPENDIX
Repealed Minnesota Statutes for 01-4337

Cleve Avenue, southerly along Cleve Avenue to 70th Street East, and easterly along 70th Street East to the northern boundary of the city of Inver Grove Heights; and

(3) that portion of Hennepin county consisting of the city of St. Anthony.

2.782 FIFTH DISTRICT.

The fifth congressional district consists of that portion of Hennepin county not included in the second, third, or fourth congressional district.

2.792 SIXTH DISTRICT.

The sixth congressional district consists of:

(1) the counties of Anoka and Washington; and

(2) that portion of Dakota county not included in the first, third, or fourth congressional district.

2.802 SEVENTH DISTRICT.

The seventh congressional district consists of:

(1) the counties of Becker, Beltrami, Clay, Clearwater, Douglas, Grant, Hubbard, Kittson, Lake of the Woods, Mahnomen, Marshall, Norman, Otter Tail, Pennington, Polk, Pope, Red Lake, Roseau, Stevens, Todd, Traverse, Wadena, and Wilkin;

(2) that portion of Benton county consisting of the cities of Rice, St. Cloud, Sartell, and Sauk Rapids; and the townships of Graham, Langola, Mayhew Lake, Minden, Sauk Rapids, and Watab;

(3) that portion of Morrison county consisting of the cities of Bowlus, Elmdale, Flensburg, Motley, Randall, Sobieski, Swanville, and Upsala; and the townships of Culdrum, Cushing, Darling, Elmdale, Green Prairie, Motley, Parker, Pike Creek, Rail Prairie, Rosing, Scandia Valley, Swan River, Swanville, and Two Rivers;

(4) that portion of Sherburne county consisting of the city of St. Cloud, Haven township, and that portion of Palmer township lying within a line described as follows: commencing at the intersection of the southern boundary of Palmer township and 115th Avenue, northerly along 115th Avenue to 57th Street, westerly along 57th Street to 98th Avenue, northerly along 98th Avenue to 50th Street, easterly and northeasterly along 50th Street to 105th Avenue, northeasterly along 105th Avenue to County Road 48, easterly along County Road 48 to the eastern boundary of Palmer township, and northerly, westerly, southerly, and easterly along the boundary of Palmer township to the point of origin; and

(5) that portion of Stearns county not included in the second congressional district.

2.812 EIGHTH DISTRICT.

The eighth congressional district consists of the counties of Aitkin, Carlton, Cass, Chisago, Cook, Crow Wing, Isanti, Itasca, Kanabec, Koochiching, Lake, Mille Lacs, Pine, and St. Louis, and those portions of Benton, Morrison, and Sherburne counties not included in the seventh congressional district.

Senator Pogemiller introduced—

S. F. No. 2379: Referred to the Committee on Rules and Administration.

A bill for an act

relating to redistricting; adopting a legislative redistricting plan for use in 2002 and thereafter; amending Minnesota Statutes 2000, section 2.031, subdivision 2; repealing Minnesota Statutes 2000, sections 2.043; 2.053; 2.063; 2.073; 2.083; 2.093; 2.103; 2.113; 2.123; 2.133; 2.143; 2.153; 2.163; 2.173; 2.183; 2.193; 2.203; 2.213; 2.223; 2.233; 2.243; 2.253; 2.263; 2.273; 2.283; 2.293; 2.303; 2.313; 2.323; 2.333; 2.343; 2.353; 2.363; 2.373; 2.383; 2.393; 2.403; 2.413; 2.423; 2.433; 2.443; 2.453; 2.463; 2.473; 2.483; 2.493; 2.503; 2.513; 2.523; 2.533; 2.543; 2.553; 2.563; 2.573; 2.583; 2.593; 2.603; 2.613; 2.623; 2.633; 2.643; 2.653; 2.663; 2.673; 2.683; 2.693; 2.703.

BE IT ENACTED BY THE LEGISLATURE OF THE STATE OF MINNESOTA:

Section 1. Minnesota Statutes 2000, section 2.031, subdivision 2, is amended to read:

Subd. 2. [DEFINITION.] The terms "county," "town," "township," "city," "~~ward,~~" "~~precinct,~~" "~~census-tract,~~" "~~block,~~" and "unorganized territory" when used in a description of a legislative or congressional district in ~~sections-2-043-to-2-703~~ this chapter, mean a geographical area established as such by law and as it existed ~~for-purposes-of-the-1990-federal-census~~ in the geographic database of the geographic information systems office of the legislative coordinating commission on April 1, 2001.

Sec. 2. [PLAN ADOPTED.]

Legislative redistricting plan L...., on file with the geographic information systems office of the legislative

1 coordinating commission and published on its Web site on
2 2001, is adopted as the legislative redistricting plan for this
3 state. Each senate district is composed of the two house
4 districts, A and B, of the same number.

5 Sec. 3. [METES AND BOUNDS DESCRIPTION.]

6 Within 90 days after enactment of this act and in
7 accordance with Minnesota Statutes, section 2.91, the revisor of
8 statutes shall prepare a metes and bounds description of the
9 legislative districts in a form suitable for publication in
10 Minnesota Statutes and file it with the secretary of state. The
11 secretary of state shall immediately provide a copy of the metes
12 and bounds description to each county auditor.

13 Sec. 4. [REPEALER.]

14 Minnesota Statutes 2000, sections 2.043; 2.053; 2.063;
15 2.073; 2.083; 2.093; 2.103; 2.113; 2.123; 2.133; 2.143; 2.153;
16 2.163; 2.173; 2.183; 2.193; 2.203; 2.213; 2.223; 2.233; 2.243;
17 2.253; 2.263; 2.273; 2.283; 2.293; 2.303; 2.313; 2.323; 2.333;
18 2.343; 2.353; 2.363; 2.373; 2.383; 2.393; 2.403; 2.413; 2.423;
19 2.433; 2.443; 2.453; 2.463; 2.473; 2.483; 2.493; 2.503; 2.513;
20 2.523; 2.533; 2.543; 2.553; 2.563; 2.573; 2.583; 2.593; 2.603;
21 2.613; 2.623; 2.633; 2.643; 2.653; 2.663; 2.673; 2.683; 2.693;
22 and 2.703, are repealed.

23 Sec. 5. [EFFECTIVE DATE.]

24 This act is effective for the state primary election in
25 2002 and thereafter.

5/15

Pogemiller
amendmentKleis
amendment

SF 23704A

Moe	P	Y	N	Y	
Belanger	P	N	Y	N	
Cohen	P	Y	N	Y	
Hottinger	P	Y	N	Y	
Johnson DH	P	Y	N	Y	
Kleis	P	N	Y	N	
Knutson	P	N	Y	N	
Neuville	P	N	Y	N	
Orfield	P	Y	N	Y	
Pogemiller	P	Y	N	Y	
Rest	P	Y	N	Y	

7-4

4-7

7-4

Green Sheet # 10572

RESOLUTION

CITY OF SAINT PAUL, MINNESOTA

Presented by

Referred To

Committee Date

1 WHEREAS, data from the 2000 Census enables the Minnesota Legislature to re-draw Congressional boundaries into
2 eight districts with each district's population equal to 614,935 residents; and

3 WHEREAS, the City of St. Paul, with a population determined by the 2000 Census to be 287,151 residents is
4 Minnesota's second largest city and, as Minnesota's capital city, is a community with unique history, culture and
5 economic interests that places it at the center of the East Metropolitan area; and

6 WHEREAS, the City of St. Paul has been represented in its entirety in the United States Congress by the Fourth
7 District representative since 1891; and

8 WHEREAS, City of St. Paul and the City of Minneapolis are both large urban centers each with unique needs and
9 distinct visions for the future as well as a combined population that exceeds the size of a congressional district and
10 are presently served in the United States Congress by two Members of the House of Representatives.

11 NOW, THEREFORE, BE IT RESOLVED, that the St. Paul City Council requests the State Legislature and the
12 Governor to formulate a minimum change redistricting plan that allows for St. Paul and Minneapolis to continue to
13 be in separate Congressional Districts; and

14 BE IT FURTHER RESOLVED, that Mayor Norm Coleman, consistent with his earlier position opposing St. Paul
15 being included in the Minneapolis Metropolitan Reporting District, join the St. Paul City Council in requesting the
16 State Legislature and the Governor to approve a Congressional redistricting plan that allows St. Paul and Minneapolis
17 to be in separate Congressional Districts.

	Yeas	Nays	Absent
Benarav	✓		
Blakey	✓		
Bostrom	✓		
Coleman	✓		
Harris	✓		
Lantry	✓		
Reiter	✓		

Requested by Department of:

By: _____

Form Approved by City Attorney

By: _____

Approved by Mayor for Submission to Council

By: _____

Adopted by Council: Date May 2, 2001
Adoption Certified by Council Secretary [Signature]

By: [Signature]

Approved by Mayor: Date _____

By: _____

Resolution

Board of

Ramsey County Commissioners

Presented By Commissioner Haigh Date May 8, 2001 No. 2001-162
 Attention: Budgeting and Accounting
Intergovernmental Relations
Congresswoman Betty McCollum

WHEREAS, Data from the 2000 Census enables the Minnesota Legislature to re-draw Congressional boundaries into eight districts with each district's population equal to 614,935 residents; and

WHEREAS, Ramsey County, with a population determined by the 2000 Census to be 511,035 residents, is Minnesota's second largest county and is the center of economic development and regional transportation for the East Metropolitan area; and

WHEREAS, Ramsey County has been in the Fourth Congressional District and represented with its own voice in the United States Congress since 1891; and

WHEREAS, Ramsey County desires continued representation in Congress with the county boundaries entirely in the Fourth Congressional District; and

WHEREAS, Ramsey County opposes any efforts to join portions of Ramsey and Hennepin counties into a single Congressional District; Now, Therefore, Be It

RESOLVED, The Ramsey County Board requests the State Legislature and the Governor to formulate a minimum change redistricting plan that does not divide Ramsey County into multiple Congressional Districts; and Be It Further

RESOLVED, The Ramsey County Board requests all municipalities and school boards within Ramsey County to oppose any efforts by the State Legislature to divide Ramsey County into multiple Congressional Districts.

RAMSEY COUNTY BOARD OF COMMISSIONERS

	YEA	NAY	OTHER
Tom Bennett		X	
Sue Haigh	X		
Jim McDonough	X		
Rafael Ortega	X		
Victoria Reinhardt	X		
Janice Rertman	X		
Jan Wiessner	X		

Rafael E. Ortega, Chair

By

Bonnie C. Jackelen
 Bonnie C. Jackelen
 Chief Clerk - County Board

Nation
American

NAME	HD00	Population	Minority	NH18+_DOJ_Ind%	Gore %
Ponemah Prec	02B	1030	1028	98.12%	80.99%
Unorg. P-19	06A	272	265	97.06%	85.15%
Redby Prec	02B	1391	1375	96.82%	84.48%
Little Rock	02B	2636	2602	96.44%	85.88%
Red Lake Reservation	02B	85	83	90.00%	0.00%
Shingobee Twp. P-2	04B	195	182	87.39%	90.13%
Nett Lake	06A	56	49	86.11%	50.00%
Twin Lakes Twp.	02B	847	764	82.61%	69.10%
La Prairie Twp.	02B	371	290	73.08%	54.70%
White Earth Twp.	02B	799	616	70.97%	47.06%
Pine Point Twp.	02B	419	321	69.42%	61.11%
Red Lake Agency Prec	02B	20	16	69.23%	82.49%
Bena	04B	110	83	68.75%	93.33%
Pike Bay Twp.	04B	1643	1182	63.91%	64.73%
Inger Prec	04B	320	235	62.44%	58.76%
Little Elbow Twp.	02B	225	161	60.39%	43.82%
Grand Portage P-1	06A	557	362	59.36%	60.66%
Winnie Portage Lakes	04B	335	224	58.56%	30.67%
Ball Club Prec	04B	704	462	58.41%	63.83%
Cloquet W-5 P-2	08A	750	511	58.14%	74.06%
Cass Lake	04B	860	605	57.92%	66.21%
Maple Grove Twp.	02B	405	250	54.84%	53.15%
Ten Lake Twp.	04A	1005	652	54.17%	57.10%
Gould Twp.	04B	249	153	53.93%	63.86%
Squaw Lake	03A	99	69	52.46%	60.00%
Clover Twp.	02B	123	70	48.31%	58.14%
Eagle View Twp.	02B	165	108	48.25%	52.55%
Kathio Twp.	17A	1309	742	45.80%	71.40%
Ogema Twp.	08B	298	163	43.63%	58.82%
Hardwood South	04B	20	9	41.18%	24.00%
Round Lake Twp.	02B	157	77	40.68%	51.14%
Unorg. Dist. #3	04A	200	93	36.24%	42.86%
Ogema	02B	143	57	36.11%	50.00%
Sherman Twp.	23A	301	136	35.78%	52.78%
Winnibigoshish Prec	04B	179	72	32.46%	41.89%
Spalding Twp.	08B	237	109	31.61%	56.25%
Callaway	02B	200	78	31.54%	50.00%
Waubun	02A	403	134	29.05%	55.66%
Paxton Twp.	23A	577	207	28.32%	44.25%
Wilkinson Twp.	04B	270	91	27.62%	46.53%
Island Lake Twp.	02B	218	69	27.27%	41.28%
Sugar Bush Twp.	02B	537	186	26.29%	43.60%
La Garde Twp.	02B	137	43	26.26%	31.58%
Turtle Lake Twp.	04B	699	246	24.76%	48.12%
Callaway Twp.	02B	260	80	24.60%	40.60%
Falk Twp.	02B	261	76	24.28%	40.70%
Minnesota Falls	21A	361	109	23.17%	59.51%
Oakland Twp.	02B	260	73	22.22%	22.00%
S. Clearwater 143-37	02B	63	26	22.22%	50.00%
Max Twp.	03A	156	57	21.82%	42.55%
Beaulieu Twp.	02B	108	37	21.43%	25.86%

Sawyer Twp.	08B	414	118	21.27%	65.85%
Stoney Brook Twp.	05B	266	67	21.24%	50.44%
Mahnomen	02A	1202	315	21.15%	45.03%
Sugar Bush Twp.	04A	193	56	20.55%	35.42%
Perch Lake Twp.	08B	998	256	20.50%	65.39%
Unorg. Dist. #2	02B	5	1	20.00%	53.85%
Federal Dam	04B	101	29	20.00%	47.83%
Minneapolis W- 6 P- 8	61A	3612	3077	19.72%	72.25%
Bejou	02A	94	16	19.70%	36.17%
Leech Lake Twp.	04B	384	88	18.67%	33.18%
Boy River	04B	38	7	18.52%	63.64%
Leiding Twp.	06A	452	112	18.23%	44.23%
Minneapolis W- 6 P- 9	61A	3208	2563	17.17%	68.16%
Sucker Lakes	04B	13	2	16.67%	42.31%
Greenway Twp. P-2	03B	49	7	15.79%	57.95%
Popple Grove Twp.	02A	154	27	15.69%	43.48%
Good Hope Twp.	03A	79	15	15.63%	44.44%
Brevator Twp.	08A	1226	259	14.95%	57.49%
Heier Twp.	02B	154	22	14.68%	29.82%
Arna Twp.	08B	86	22	14.67%	50.00%
Rice Twp.	02B	134	18	14.56%	13.73%
Mizpah	03A	78	11	14.29%	41.30%
Carsonville Twp.	02B	252	45	13.41%	39.64%
Pembina Twp.	02A	471	94	13.22%	36.17%
Lake Grove Twp.	02B	203	49	13.01%	46.38%
Oteneagen Twp.	03A	246	44	12.80%	37.80%
Orr	06A	249	39	12.43%	28.57%
Cloquet W-4	08A	2073	328	12.29%	58.77%
Prior Lake P-4	35B	1786	315	12.13%	40.71%
Bemidji W-2	04A	2130	443	12.06%	42.24%
Bemidji W-3	04A	2047	428	11.95%	42.44%
Barry Twp.	08B	587	99	11.94%	41.88%
Spring Creek Twp.	02A	120	19	11.84%	29.41%
Greenwood Twp.	06A	905	160	11.43%	49.23%
Deer River	03A	903	150	11.42%	46.48%
Duluth P-24	07B	1109	238	11.19%	66.59%
Boy Lake Twp.	04B	132	26	10.91%	62.22%
Hart Lake Twp.	04A	466	75	10.85%	32.08%
Browns Valley	13A	690	123	10.75%	52.55%
Bemidji W-4	04A	2335	402	10.58%	45.96%
Turner Twp.	03B	144	20	10.48%	52.58%
Detroit Lakes W-1 P-1	11A	1056	170	10.46%	41.03%
Red Wing W-1 P-3	29A	1904	278	9.99%	51.13%
Bemidji W-5	04A	2471	381	9.92%	45.28%
Red Lake Falls 3	01B	531	52	9.82%	55.56%
Strand Twp.	02A	129	27	9.80%	58.57%
Farden Twp.	04A	994	130	9.76%	38.78%
Duluth P-22	07B	1879	468	9.59%	63.92%
					51.02%

1 Senator Moe, R.D. from the Committee on Rules and
2 Administration, to which was referred under Joint Rule 2.03,
3 together with the committee report thereon,

4 S.F. No. 2328: A resolution urging the United States
5 Congress to amend the Railroad Unemployment Insurance Act.

6 Reports the same back with the recommendation that the
7 report from the Committee on Jobs, Housing and Community
8 Development, shown in the Journal for May 16, 2001, be adopted;
9 that committee recommendation being:

10 "the resolution do pass and be re-referred to the Committee
11 on Rules and Administration". Report adopted.

12

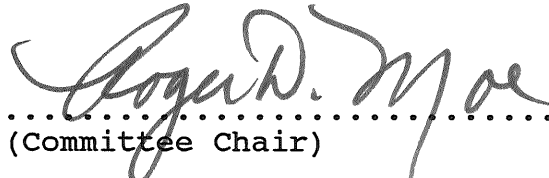
13

14

15

16

17


.....
(Committee Chair)

May 17, 2001.....
(Date of Committee recommendation)

1 Senator Moe, R.D. from the Committee on Rules and
2 Administration, to which was referred under Joint Rule 2.03,
3 together with the committee report thereon,

4 S.F. No. 2368: A bill for an act relating to agriculture;
5 expanding emergency authority of the board of animal health to
6 eradicate any dangerous, infectious, or communicable disease
7 affecting domestic animals in the state; amending Minnesota
8 Statutes 2000, section 35.09, subdivision 3; proposing coding
9 for new law in Minnesota Statutes, chapter 35.

10 Reports the same back with the recommendation that the
11 report from the Committee on Agriculture, General Legislation
12 and Veterans Affairs, shown in the Journal for May 11, 2001, be
13 adopted; that committee recommendation being:

14 "the bill be amended and when so amended the bill do pass
15 and be re-referred to the Committee on Rules and Administration".
16 Amendments adopted. Report adopted.

17


18

19

20

21

22


.....

(Committee Chair)

May 17, 2001.....

(Date of Committee recommendation)

1 Senator Moe, R.D. from the Committee on Rules and
2 Administration, to which was referred

3 S.F. No. 2378: A bill for an act relating to
4 redistricting; adopting a congressional redistricting plan for
5 use in 2002 and thereafter; amending Minnesota Statutes 2000,
6 section 2.031, subdivision 2; repealing Minnesota Statutes 2000,
7 sections 2.742; 2.752; 2.762; 2.772; 2.782; 2.792; 2.802; 2.812.

8 Reports the same back with the recommendation that the bill
9 be amended as follows:

10 Page 1, line 18, delete "April 1" and insert "May 9"

11 Page 1, line 21, delete "C...." and insert "C0004-2"

12 Page 1, line 23, delete "....." and insert "May 14"

13 And when so amended the bill do pass. Amendments adopted.
14 Report adopted.

15
16 (Committee Chair)

17
18 May 17, 2001.....
19 (Date of Committee recommendation)

1 Senator Moe, R.D. from the Committee on Rules and
2 Administration, to which was re-referred

3 S.F. No. 2045: A bill for an act relating to a new sports
4 stadium; creating a task force to study stadiums; mandating
5 issues to be studied; imposing a deadline; inviting proposals;
6 requiring a report; appropriating money.

7 Reports the same back with the recommendation that the bill
8 do pass. Report adopted.

9

10

11

12

13

14

15


.....
(Committee Chair)

May 17, 2001.....
(Date of Committee recommendation)

Black
2%

NAME	HD00	Population	Minority	NH18+_DOJ_Bl% Gore %	
St Paul W-1 P-13	65A	2513	2354	70.66%	90.52%
Minneapolis W- 5 P- 3	58B	3774	3407	70.19%	89.76%
Minneapolis W- 5 P- 4	58B	2556	2216	69.18%	90.30%
Minneapolis W- 5 P- 2	58B	3911	3368	61.99%	85.93%
St Paul W-1 P-18	65A	2241	1774	61.12%	83.22%
Minneapolis W- 5 P- 7	58B	2499	2309	51.68%	89.53%
Minneapolis W- 5 P- 5	58B	2744	2130	50.68%	85.00%
Minneapolis W- 8 P- 7	61B	3156	2411	49.38%	84.12%
Minneapolis W- 2 P- 9	60A	440	287	48.91%	63.36%
Minneapolis W- 3 P- 8	58B	3434	2805	47.41%	81.35%
Minneapolis W- 7 P-11	60A	2785	2052	46.61%	67.27%
Minneapolis W- 3 P-10	58B	3770	3108	46.47%	77.25%
Minneapolis W- 3 P- 9	58B	4745	3717	44.73%	78.75%
Minneapolis W- 2 P-10	61A	3889	3473	44.35%	72.82%
Minneapolis W- 5 P-10	58B	1418	997	44.18%	74.05%
St Paul W-1 P-16	65A	2597	2161	43.36%	84.19%
Minneapolis W- 8 P- 9	61B	2603	1666	43.08%	81.02%
Minneapolis W- 8 P- 5	61B	3919	3243	40.47%	81.19%
Minneapolis W- 5 P- 1	58A	821	496	39.71%	74.75%
Minneapolis W- 4 P-10	58A	4799	3306	38.00%	74.14%
Minneapolis W- 4 P- 9	58A	4544	2860	36.43%	75.06%
Minneapolis W- 5 P- 6	58B	4298	3353	35.98%	79.78%
St Paul W-1 P-12	65A	1676	1131	35.86%	46.94%
Minneapolis W- 4 P-11	58A	2125	1425	35.77%	75.91%
Minneapolis W- 8 P- 3	61B	2331	1975	35.69%	81.38%
Minneapolis W- 3 P- 7	58A	4487	3038	35.38%	74.68%
Minneapolis W- 8 P- 1	61A	1787	1183	34.50%	74.19%
Minneapolis W- 5 P- 9	59B	1365	600	32.27%	63.74%
Brooklyn Park W-W P-4	47A	4396	2602	32.04%	60.86%
St Paul W-1 P-19	65A	2308	1415	31.54%	74.69%
Minneapolis W- 2 P-14	62A	2163	1098	30.15%	72.07%
Brooklyn Park W-W P-5	47A	3015	1435	28.38%	60.13%
St Paul W-1 P-22	65A	1739	760	27.93%	72.96%
Brooklyn Park W-C P-3	47A	3190	1663	27.78%	61.27%
Minneapolis W- 6 P- 9	61A	3208	2563	27.43%	68.16%
Minneapolis W- 6 P- 5	61A	5154	3869	27.22%	67.23%
St Paul W-1 P- 9	65A	3204	2094	26.16%	75.78%
Minneapolis W- 6 P- 8	61A	3612	3077	26.02%	72.25%
Minneapolis W- 8 P- 4	61B	2705	1868	25.96%	70.78%
Minneapolis W- 2 P- 7	59B	142	57	25.18%	73.85%
Minneapolis W- 4 P- 8	58A	1807	849	24.96%	70.12%
Minneapolis W- 8 P-11	61B	2344	862	24.74%	76.84%
Minneapolis W-11 P-11	63B	2320	1123	24.74%	63.14%
Brooklyn Park W-C P-2	47A	2623	1143	24.43%	59.15%
Minneapolis W- 4 P- 6	58A	2747	1364	24.37%	73.77%
Brooklyn Park W-C P-7	47A	2521	1111	24.25%	54.17%
St Paul W-1 P- 2	66B	1633	741	23.72%	73.93%
Minneapolis W- 8 P- 2	61A	3200	2066	23.61%	66.23%
St Paul W-2 P- 6	65B	3022	1262	23.09%	65.52%
St Paul W-5 P- 4	66A	2375	1150	22.86%	69.56%
Minneapolis W-10 P- 5	61B	3916	2599	22.76%	71.28%

St Paul W-5 P- 6	66A	2780	1338	22.64%	67.69%
St Paul W-1 P- 4	65A	2985	2378	22.63%	75.68%
St Paul W-1 P-23	65A	2097	855	22.40%	71.89%
Minneapolis W- 9 P- 4	61B	3990	2641	22.28%	69.64%
St Paul W-1 P- 8	65A	3056	2364	22.16%	76.30%
St Paul W-1 P-17	65A	1934	665	21.81%	72.26%
Minneapolis W- 8 P- 6	61B	996	362	21.49%	77.40%
St Paul W-5 P- 8	66A	2810	2464	21.04%	76.18%
Minneapolis W- 2 P-12	62A	1534	608	20.53%	68.19%
Bayport	56A	3162	885	20.24%	46.40%
Minneapolis W- 9 P- 5	61B	2849	1874	20.00%	70.96%
Minneapolis W- 8 P-12	61B	1940	1229	19.46%	68.11%
Minneapolis W- 4 P- 5	58A	1965	926	18.96%	66.90%
St Paul W-7 P-18	67B	2773	995	18.88%	57.00%
Minneapolis W- 6 P-10	61A	2844	2211	18.86%	69.77%
Minneapolis W- 6 P- 4	61A	2654	1193	18.69%	65.33%
Minneapolis W- 6 P- 1	61B	5596	3653	18.44%	68.24%
St Paul W-1 P- 6	65B	2437	2056	18.22%	71.17%
St Paul W-3 P- 3	64B	2323	1300	18.00%	65.10%
Minneapolis W- 6 P- 2	61A	3962	2083	17.96%	66.30%
St Paul W-1 P- 3	65A	2538	2098	17.28%	74.74%
Minneapolis W- 6 P- 3	61A	3538	1854	17.21%	62.81%
Minneapolis W- 4 P- 1	58A	3149	1424	17.09%	67.09%
Brooklyn Park W-C P-1	47A	2393	931	16.84%	59.37%
St Paul W-1 P-10	65A	2326	1774	16.58%	75.97%
St Paul W-7 P-10	67B	3427	1269	16.11%	52.80%
St Paul W-6 P-17	67B	2330	1522	16.03%	75.35%
St Paul W-4 P- 9	66B	2302	747	16.03%	62.90%
Rochester W-1 P-2	30B	2460	825	15.35%	47.34%
Sandstone Twp.	08B	1614	606	15.22%	42.92%
St Paul W-5 P-19	67A	2346	1554	15.11%	72.40%
Brooklyn Center P-6	47B	4262	1470	14.89%	60.88%
Minneapolis W- 4 P- 2	58A	2301	997	14.72%	68.50%
Brooklyn Center P-3	47B	4459	1467	14.72%	55.02%
St Paul W-5 P-20	66A	2745	1782	14.43%	63.10%
St Paul W-6 P- 9	55B	3053	1467	14.28%	64.44%
Minneapolis W- 4 P- 7	58A	2379	759	14.16%	67.04%
Minneapolis W- 4 P- 3	58A	2168	804	14.14%	66.55%
St Paul W-6 P-18	67A	3486	2895	13.85%	71.89%
Brooklyn Park W-C P-6	47A	2893	904	13.73%	54.21%
Plymouth W-2 P- 7	45A	2973	450	13.70%	45.91%
Woodville Twp.	28A	2273	381	13.58%	34.68%
St Paul W-7 P- 1	67A	3422	1899	13.55%	69.49%
Brooklyn Center P-2	47B	4516	1523	13.44%	60.98%
Minneapolis W- 8 P- 8	62B	2434	846	13.25%	71.01%
St Paul W-7 P-11	67B	2481	1436	13.24%	63.03%
Minneapolis W- 4 P- 4	58A	2760	712	13.16%	64.27%
Minneapolis W- 9 P- 1	62A	3579	1521	13.13%	70.08%
Minneapolis W-12 P-10	63B	3511	1312	13.07%	62.97%
Moose Lake	08B	2239	475	12.88%	58.01%
Minneapolis W- 7 P-10	60A	3123	844	12.62%	29.83%
Minneapolis W- 7 P-13	61A	1294	330	12.29%	67.53%

Brooklyn Park W-C P-5	47A	2177	548	12.19%	48.93%
St Paul W-6 P-15	67A	2372	1365	12.16%	64.09%
Brooklyn Park W-E P-1	47B	1774	531	12.13%	58.68%
Appleton	13A	2871	951	12.12%	51.20%
St Paul W-4 P-10	66B	1903	474	11.99%	65.79%
Brooklyn Center P-4	47B	3893	1052	11.99%	56.17%
St Paul W-4 P-14	66B	1852	608	11.98%	64.20%
Minneapolis W- 9 P- 9	62A	2709	803	11.91%	69.45%
St Paul W-4 P-11	66B	1976	500	11.84%	66.42%
St Paul W-1 P-20	65A	1440	329	11.74%	59.80%
St Paul W-7 P- 4	67B	2991	1649	11.71%	65.09%
Brooklyn Park W-W P-3	47A	1757	475	11.71%	49.87%
St Paul W-5 P-18	66A	2787	1359	11.71%	65.94%
St Paul W-5 P-17	66A	2662	1301	11.65%	68.40%
St Paul W-7 P- 6	67B	3636	1983	11.42%	65.23%
St Paul W-2 P- 7	65B	2996	703	11.39%	64.80%
Minneapolis W- 2 P-13	62A	2470	585	11.36%	69.83%
Brooklyn Park W-E P-8	48A	2998	826	11.32%	54.98%
Minneapolis W- 9 P- 6	62A	3050	1407	11.31%	71.09%
Minneapolis W- 9 P- 7	62B	1648	644	11.23%	68.47%
Minneapolis W- 9 P- 8	62A	2796	1076	11.23%	68.38%
St. Cloud W-2 P-7	17B	2998	597	11.06%	45.28%
St Paul W-7 P- 8	67B	2881	991	11.05%	64.75%
Minneapolis W- 8 P-10	62B	2356	805	11.01%	68.55%
Richfield W-3 P-8	63B	4086	1265	10.94%	61.49%
Minneapolis W- 6 P- 7	61A	2151	528	10.65%	66.10%
St Paul W-4 P- 6	66B	1309	339	10.56%	66.18%
St Paul W-5 P-21	66A	2658	1549	10.51%	66.72%
St Paul W-2 P-18	65B	2523	2099	10.51%	76.67%
Faribault P-1	25B	4854	801	10.48%	51.82%
Minneapolis W- 7 P- 5	60A	2846	641	10.29%	69.41%
Sturgeon Lake Twp.	08B	409	49	10.28%	50.00%
St Paul W-6 P-14	67A	2706	1640	10.16%	70.02%
Rochester W-4 P-3	30B	3099	733	10.11%	55.83%
Bloomington W-4 P- 2	40A	4664	1777	10.11%	58.31%
Brooklyn Park W-E P-4	48A	3089	1018	10.10%	54.02%
Brooklyn Park W-W P-7	47A	2560	712	9.98%	57.77%
St Paul W-6 P-20	67A	3418	1482	9.87%	66.57%
Richfield W-1 P-5	40A	4184	1471	9.86%	55.24%
New Hope P-8	46A	3202	868	9.76%	59.22%
Alton Twp.	26B	645	76	9.74%	33.81%
St Paul W-5 P- 9	55B	2877	1644	9.73%	62.41%
St Paul W-7 P-13	67B	2450	1026	9.72%	66.81%
St Paul W-5 P-13	66A	2822	1156	9.69%	70.68%
Minneapolis W- 2 P-11	62A	2794	687	9.66%	63.84%
					66.66%

1 Senator Moe, R.D. from the Committee on Rules and
2 Administration, to which was referred

3 S.F. No. 2377: A bill for an act relating to
4 redistricting; adopting legislative and congressional
5 redistricting plans for use in 2002 and thereafter; amending
6 Minnesota Statutes 2000, section 2.031, subdivision 2; repealing
7 Minnesota Statutes 2000, sections 2.043; 2.053; 2.063; 2.073;
8 2.083; 2.093; 2.103; 2.113; 2.123; 2.133; 2.143; 2.153; 2.163;
9 2.173; 2.183; 2.193; 2.203; 2.213; 2.223; 2.233; 2.243; 2.253;
10 2.263; 2.273; 2.283; 2.293; 2.303; 2.313; 2.323; 2.333; 2.343;
11 2.353; 2.363; 2.373; 2.383; 2.393; 2.403; 2.413; 2.423; 2.433;
12 2.443; 2.453; 2.463; 2.473; 2.483; 2.493; 2.503; 2.513; 2.523;
13 2.533; 2.543; 2.553; 2.563; 2.573; 2.583; 2.593; 2.603; 2.613;
14 2.623; 2.633; 2.643; 2.653; 2.663; 2.673; 2.683; 2.693; 2.703;
15 2.742; 2.752; 2.762; 2.772; 2.782; 2.792; 2.802; 2.812.

16 Reports the same back with the recommendation that the bill
17 be amended as follows:

18 Page 1, line 27, delete "April 1" and insert "May 10"

19 Page 1, line 30, delete "L...." and insert "L0001-2"

20 Page 2, line 1, delete "....." and insert "May 16"

21 Page 2, line 6, delete "C...." and insert "C0004-2"

22 Page 2, line 8, delete "....." and insert "May 14"

23 And when so amended the bill do pass. Amendments adopted.
24 Report adopted.

25
26 (Committee Chair)
27
28 May 17, 2001.....
29 (Date of Committee recommendation)

1 To: Senator Moe, R.D., Chair
2 Committee on Rules and Administration
3 Senator Moe, R.D.,
4 Chair of the Subcommittee on Redistricting, to which was
5 referred

6 S.F. No. 2378: A bill for an act relating to
7 redistricting; adopting a congressional redistricting plan for
8 use in 2002 and thereafter; amending Minnesota Statutes 2000,
9 section 2.031, subdivision 2; repealing Minnesota Statutes 2000,
10 sections 2.742; 2.752; 2.762; 2.772; 2.782; 2.792; 2.802; 2.812.

11 Reports the same back with the recommendation that the bill
12 be amended as follows:

13 Page 1, line 18, delete "April 1" and insert "May 9"

14 Page 1, line 21, delete "C...." and insert "C0004-2"

15 Page 1, line 23, delete "....." and insert "May 14"

16 And when so amended that the bill be recommended to pass
17 and be referred to the full committee.

18
19 (Subcommittee Chair)

20
21 May 15, 2001.....
22 (Date of Subcommittee action)

To: Senator Moe, R.D., Chair

Committee on Rules and Administration

Senator Moe, R.D.,

Chair of the Subcommittee on Redistricting, to which was referred

S.F. No. 2377: A bill for an act relating to redistricting; adopting legislative and congressional redistricting plans for use in 2002 and thereafter; amending Minnesota Statutes 2000, section 2.031, subdivision 2; repealing Minnesota Statutes 2000, sections 2.043; 2.053; 2.063; 2.073; 2.083; 2.093; 2.103; 2.113; 2.123; 2.133; 2.143; 2.153; 2.163; 2.173; 2.183; 2.193; 2.203; 2.213; 2.223; 2.233; 2.243; 2.253; 2.263; 2.273; 2.283; 2.293; 2.303; 2.313; 2.323; 2.333; 2.343; 2.353; 2.363; 2.373; 2.383; 2.393; 2.403; 2.413; 2.423; 2.433; 2.443; 2.453; 2.463; 2.473; 2.483; 2.493; 2.503; 2.513; 2.523; 2.533; 2.543; 2.553; 2.563; 2.573; 2.583; 2.593; 2.603; 2.613; 2.623; 2.633; 2.643; 2.653; 2.663; 2.673; 2.683; 2.693; 2.703; 2.742; 2.752; 2.762; 2.772; 2.782; 2.792; 2.802; 2.812.

Reports the same back with the recommendation that the bill be amended as follows:

Page 1, line 27, delete "April 1" and insert "May 10"

Page 1, line 30, delete "L...." and insert "L0001-1"

Page 2, line 1, delete "....." and insert "May 15"

Page 2, line 6, delete "C...." and insert "C0004-2"

Page 2, line 8, delete "....." and insert "May 14"

And when so amended that the bill be recommended to pass and be referred to the full committee.

.....
(Subcommittee Chair)

May 16, 2001.....
(Date of Subcommittee action)