


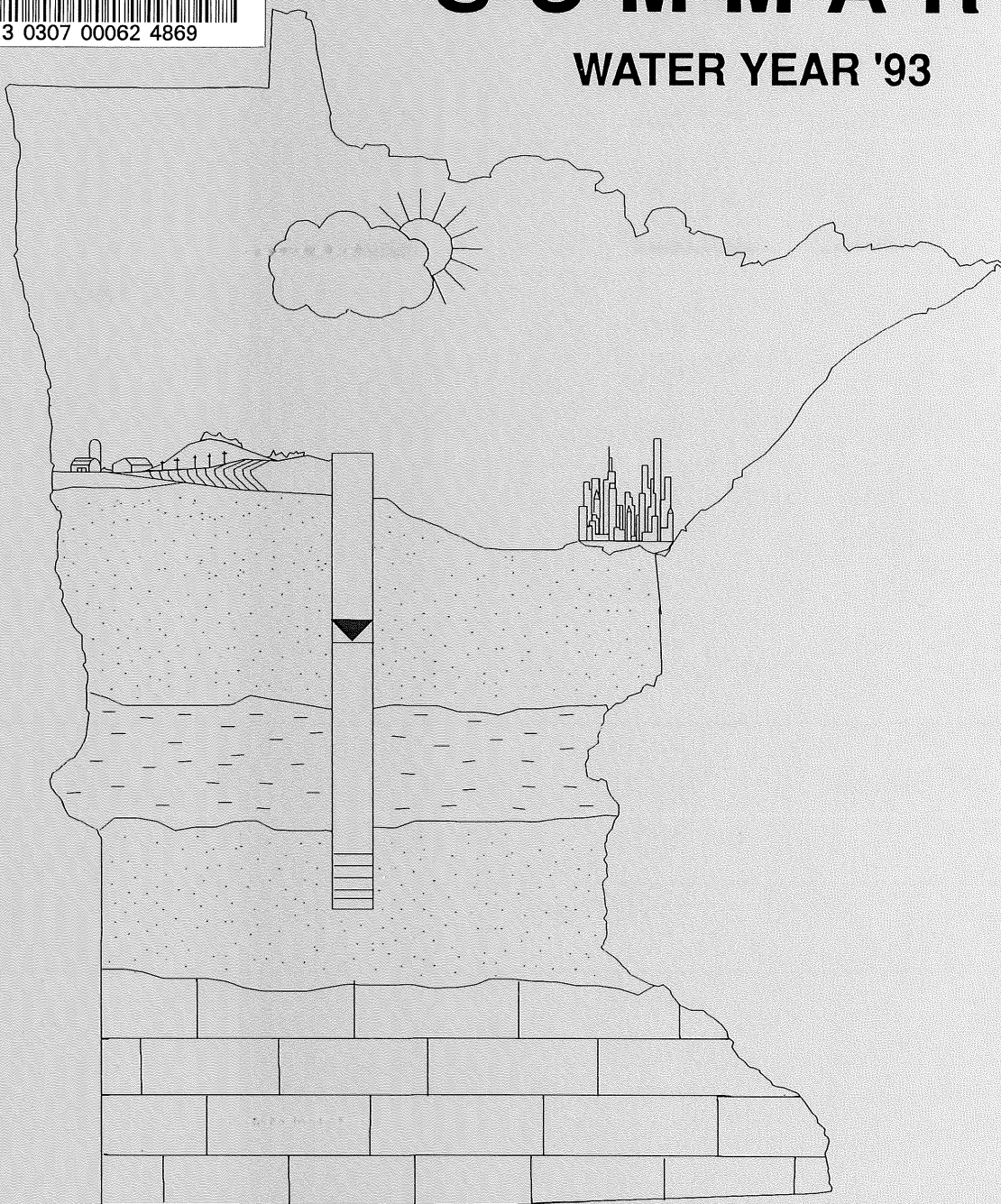
940183

OBSERVATION WELL DATA S·U·M·M·A·R·Y WATER YEAR '93


LEGISLATIVE REFERENCE LIBRARY
TD407 .026
- Observation well data summary, wat



3 0307 00062 4869



TD
407
.026
1993



Equal opportunity to participate in and benefit from programs of the Minnesota Department of Natural Resources is available to all individuals regardless of race, color, national origin, sex, sexual orientation, marital status, status with regard to public assistance, age or disability. Discrimination inquiries should be sent to: MN/DNR, 500 Lafayette Road, St. Paul, MN 55155-4031; or the Equal Opportunity Office, Department of the Interior, Washington, D.C. 20240.

The DNR Information Center phone numbers:

Twin Cities: (612) 296-6157

MN Toll Free: 1-800-766-6000

Telecommunication Device for the Deaf:

(612) 296-5484

MN Toll Free: 1-800-657-3929



Department of
Natural Resources
Division of Waters

*This information is available in an
alternative format upon request.*



Printed on Recycled Paper

© 1994 State of Minnesota, Department of Natural Resources

OBSERVATION WELL DATA

S•U•M•M•A•R•Y


WATER YEAR '93

by
Michele Puchalski
Laurel Reeves
GROUND WATER UNIT

RECEIVED
APR 14 1994
LEGISLATIVE REFERENCE LIBRARY
STATE CAPITOL
ST. PAUL, MN. 55155

Minnesota Department of Natural Resources
Division of Waters

1994
St. Paul, MN.



GROUND WATER OBSERVATION WELL NETWORK ANNUAL REPORT, WATER YEAR 1993

INTRODUCTION

Monitoring of ground water levels has been a cooperative effort of the Department of Natural Resources (DNR) and the U.S. Geological Survey (USGS) since 1947. The DNR Division of Waters maintains the present observation well (obwell) network of 624 wells. In the 1993 water year (WY93), which began October 1992 and ended September 1993, 610 obwells were measured by Soil and Water Conservation Districts (SWCD's). The USGS measured 14 obwells using continuous recorders. Compared to last water year (WY92), 23 wells were added or re-established in the network. Thirty-seven wells were excluded from the network this year because they either no longer functioned correctly (and were sealed) or financial support was lost. In WY93, the network had a net loss of 14 wells.

The DNR obwell network was developed to record background water levels in areas of present or expected ground water use. These data are used to assess ground water resources, interpret impacts of pumping and climate, plan for water conservation, evaluate local water complaints and otherwise provide for management of the resource.

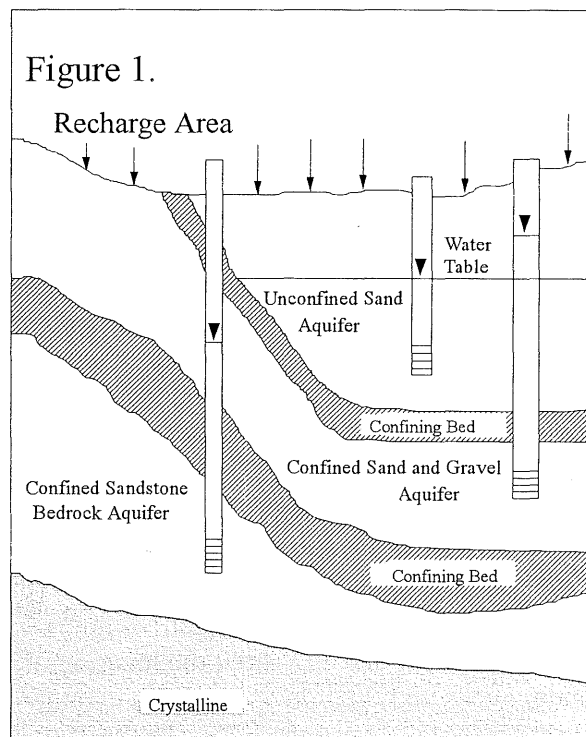
AQUIFERS

An aquifer is a geologic formation which is saturated and sufficiently permeable to transmit economic quantities of water to wells and springs. Aquifers may exist under either unconfined or confined conditions (Figure 1).

UNCONFINED AQUIFERS - In an unconfined aquifer, the ground water surface that separates the unsaturated and saturated zones is called the water table. The water table is exposed to the atmosphere through openings in the unsaturated geologic

materials. Unconfined aquifers can consist of bedrock or of unconsolidated materials and are referred to in this text as Bedrock and Unconfined aquifers, respectively.

CONFINED AQUIFERS - When the aquifer is separated from the ground surface and



atmosphere by a material of low permeability, the aquifer is confined. The water in a confined aquifer is under pressure. When a well is installed into a confined aquifer, the water level in the well casing rises above the top of the aquifer. Confined aquifers can consist of bedrock or of unconsolidated materials and are referred to in this text as Bedrock and Buried Artesian aquifers, respectively.

An unconfined aquifer generally responds more quickly to seasonal climatic changes than a confined aquifer since the unconfined has more direct interaction with the surface. However, the magnitude of change in water levels will usually be more pronounced in a confined aquifer.

STATEWIDE SUMMARY

This section discusses the WY93 ground water levels and compares them to the previous water year's levels and with average levels. Figure 2 (page 5) illustrates the location of the obwells statewide. Figures 3, 4, and 5 (page 6, 7 and 8, respectively) illustrate the location of the obwells in each of the three groups discussed in this section: unconfined, buried artesian and bedrock aquifers.

Index obwells were selected based on length of record and geographical representation. Water level measurements for the index obwells were averaged for the entire water year, then compared to the average water level for the period of record for the well. Table 1 (page 9) contains the statistics for the index obwells in each aquifer. The statistics included are: the index obwells' WY92 average water level along with the standard deviation, the index obwells' WY93 average water level along with the standard deviation, and the average water levels for the index obwells' period of record along with the standard deviation. Figures 6 and 7 (page 10 and 11) show the location of index wells and their deviation from average and WY92 levels, respectively. Figure 8 (page 12) contains a graphical representation of Table 1. The representation of ± 1 standard deviation encompasses two-thirds of all water level measurements made on that obwell for the period of record. This gives a statistical representation of the water levels taken on that obwell. No analysis has been done on the possible effects on obwells from nearby pumping wells.

UNCONFINED AQUIFERS

Unconfined aquifers are monitored throughout the state (Figure 3) except in the southeast. Water levels in the index obwells for unconfined aquifers in the southwest were strongly affected by flooding and are above last year's levels and average levels. In the rest of the state they are

generally below last year's levels and either within or slightly above average levels.

Hydrographs for selected unconfined aquifers are shown in Figure 9 (page 13).

Approximately half of the index obwells in unconfined aquifers contained in this report have a total period of record in excess of 20 years. Only a few have records less than three years.

CONFINED AQUIFERS - BURIED ARTESIAN

Figure 4 shows the distribution of obwells in buried artesian aquifers in unconsolidated deposits in the state. Hydrographs for selected buried artesian aquifers are shown in Figure 10 (page 14).

Water levels in index obwells in the buried artesian aquifers are generally up from last year in the northeast, central, southwest, and Twin Cities metro areas. The northwest buried artesian wells' water levels are down from last year and from the average levels for those wells close to the Red River Valley. This continues the downward trend seen in the last two water years. The northwest index well which is located further east exhibited levels slightly above last year and within average levels.

BEDROCK AQUIFERS

Bedrock aquifers are monitored primarily in the central and south-southeast portions of the state where they are the aquifers most often used for water supply (Figure 5). Most of the bedrock aquifers monitored by obwells are confined, although bedrock aquifers may be either confined or unconfined. Figure 11 (page 15) shows hydrographs for bedrock obwells. Since there are relatively few bedrock obwells monitored, care should be taken in using these data.

Obwells which monitor the Mt. Simon bedrock aquifer are located throughout the southeast and the Twin Cities metro area. These obwells have been monitored for periods ranging from

16 to 26 years. The Mt. Simon index obwell's water levels ranged from below to slightly above last year's levels in the central area and generally above last year's levels in the remaining obwells. When compared to average levels, two of the state's index wells had levels above average and the rest were within average levels.

The Prairie du Chien/Jordan aquifer is monitored in the Twin Cities metro area and in a few counties southeast of the Twin Cities. All index wells' levels were above last year's levels and, with the exception of one well, were within average levels.

In the Twin Cities metro area, water levels in bedrock aquifers are strongly influenced by seasonal pumping for air conditioning and irrigation. Levels in obwells decline sharply at the start of the pumping season (May), continue to decline until the end of the pumping season (late August) and then generally recover to pre-pumping levels by mid-autumn (Figure 12, page 16). Short-term fluctuations in climate are usually not evident in the water levels of these obwells. The fluctuations are masked by extensive pumping and by the length of time between a change in confined water levels. The lowest levels occur in late summer at the end of the air conditioning season. This is in contrast to unconfined aquifers where drought or precipitation excess can be seen as water level changes in the same year.

The Sioux Quartzite, the Cedar Valley Limestone, the Galena Formation, the Biwabik Iron Formation and other bedrock aquifers are monitored on a limited basis. The data tables presented in the appendix should be consulted for these obwells. Table 2 (page 17) defines the abbreviations used in this appendix.

NETWORK DESIGN

The observation well network is expanded, when appropriate and as funding allows, by drilling of new obwells or by acquisition of

existing obwells. The intent of the program expansion is to place observation obwells in areas of present or anticipated high ground water use or where little data exist. New obwells may be drilled into aquifers where suitable existing wells cannot be found.

Existing wells can qualify for addition to the network if the following criteria are met:

- * An observation well must have a geologic record and well construction data which identifies the aquifer monitored.
- * An observation well must not be a multi-aquifer well.
- * An observation well is not a pumping well. Where irrigation wells are used, measurements are recorded only in non-pumping months.
- * An observation well should be less than 25 years old and less than 6" in diameter.
- * An observation well must pass a slug test to determine whether it is in hydrologic communication with the aquifer.

Thirty-seven obwells were lost to the network this year. Of the obwells lost, 1 well in Clay County was sealed; the rest were not monitored due to lack of funding. Four wells were drilled in Wilkin and Yellow Medicine Counties; two in each county. Seven existing wells were incorporated into the network and 12 obwells were reestablished in the network. Therefore, in WY93 the network size decreased by a total of 14 wells.

OBJECTIVES

The overall objective of the observation well network is to collect baseline data on ground water level fluctuations and trends. These data are used to assess ground water resources, interpret impacts of pumping and climate, plan for water conservation, evaluate local water complaints and otherwise provide for the management of the resource.

This annual ground water level report is

produced by the DNR Division of Waters each year. The annual report provides last water year's data. Also available from the Division of Waters is the publication "Understanding Ground Water Level Trends: A Key to Managing Water Use". That report provides an historical overview of ground water level trends throughout Minnesota.

Hydrographs for any obwell(s) can be obtained from the Observation Well Manager (address and telephone number below). Data for observation wells can be supplied on computer disks for use on PC's. These data are compatible with almost all spreadsheet and graphing programs. The combination will allow computer users to create and update their own hydrographs for obwells of interest.

The USGS has conducted many cooperative regional ground water studies in Minnesota. Half of the money for these studies is typically provided by the federal government through the USGS and the remainder is usually paid by the state and by local interests. Wells installed as part of the field data collection effort for these studies are often incorporated into the obwell network once the regional study is finalized.

If you have any questions about the ground water observation well network or wish to receive observation well data, please call or write:

Observation Well Manager
Minnesota Department of Natural Resources
Division of Waters
500 Lafayette Road
St. Paul, MN 55155-4032
(612)296-0442 or (612)297-4605

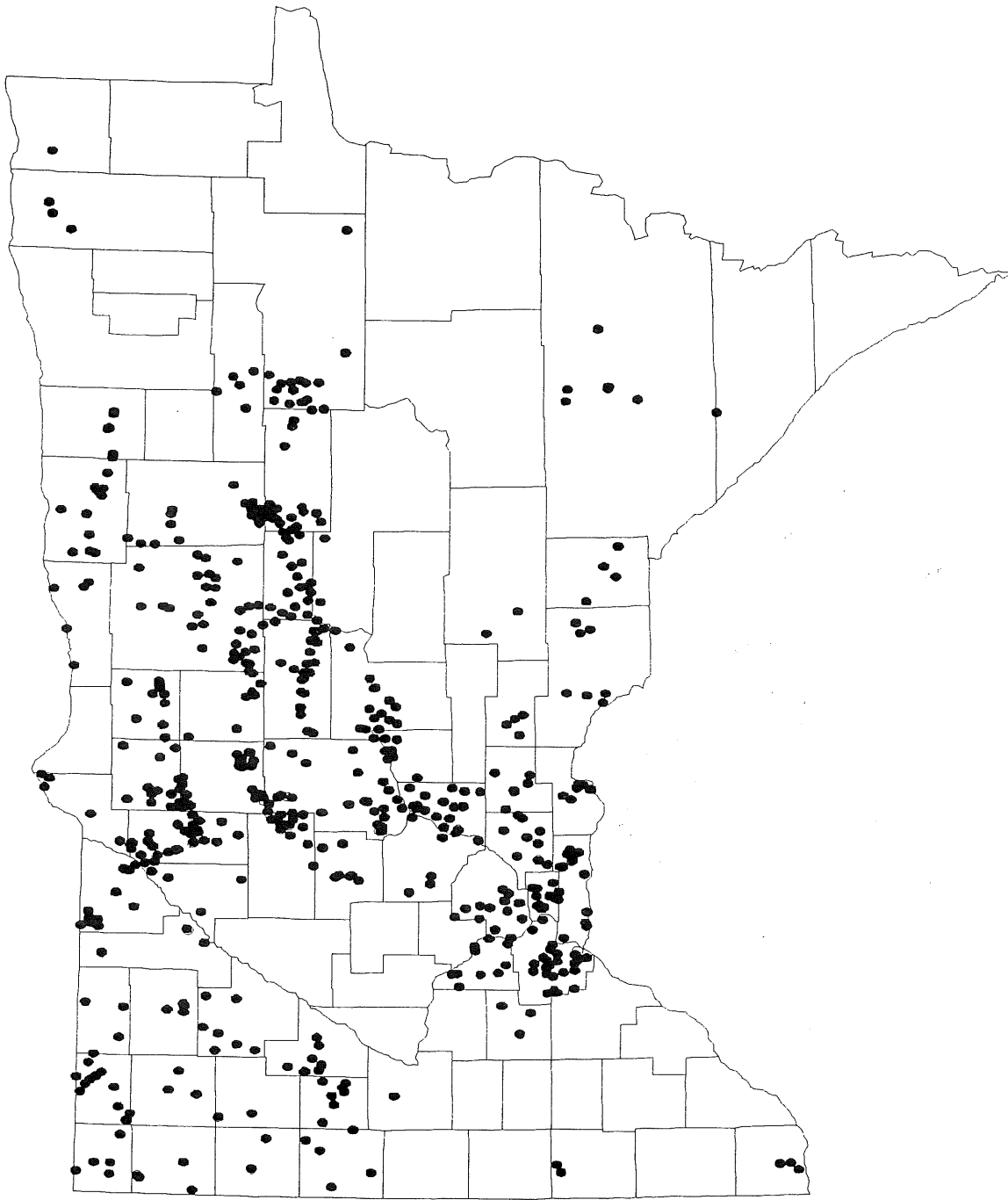


Figure 2: Location of active obwells in WY93.

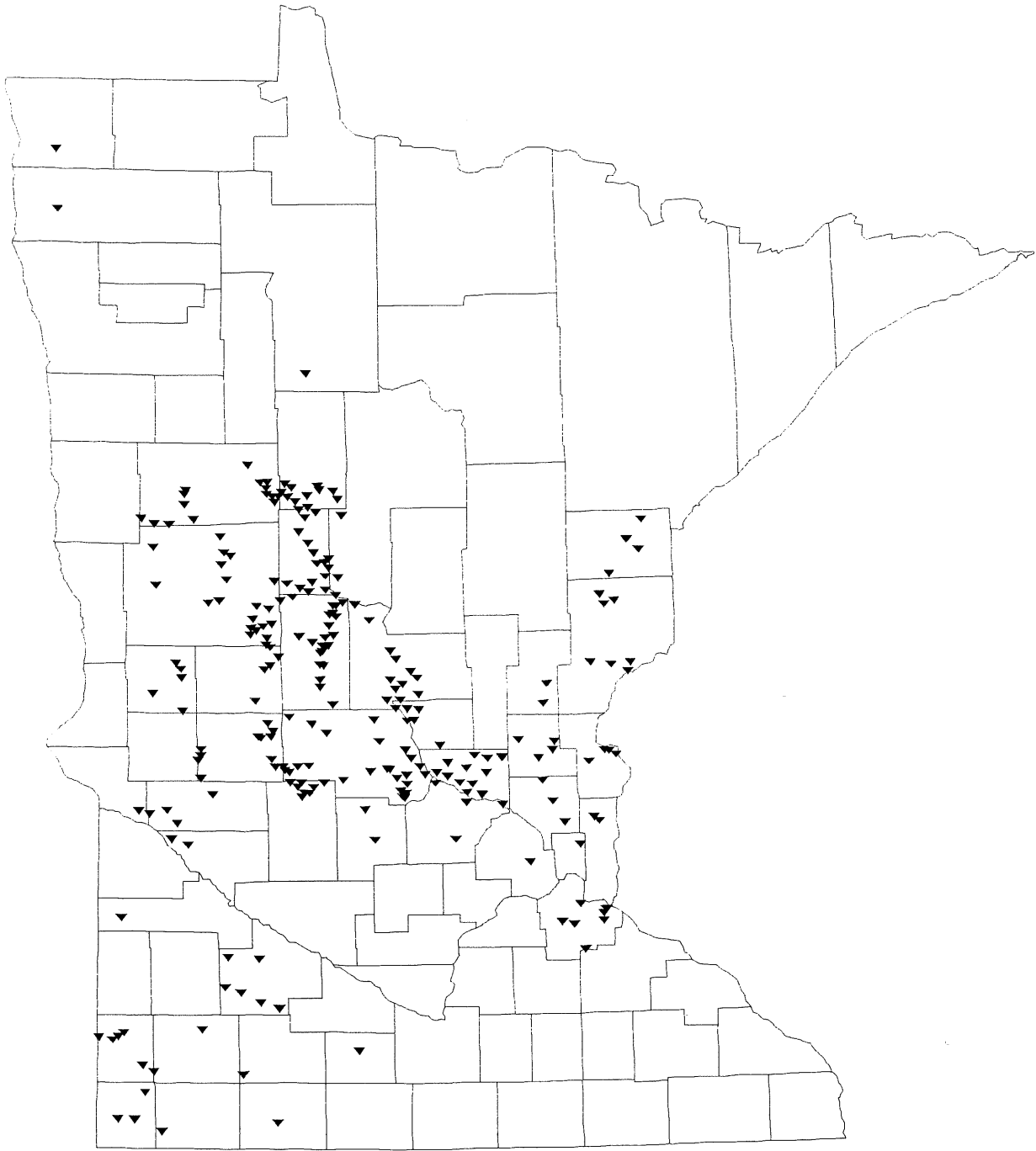


Figure 3. Location of unconfined aquifer obwells.

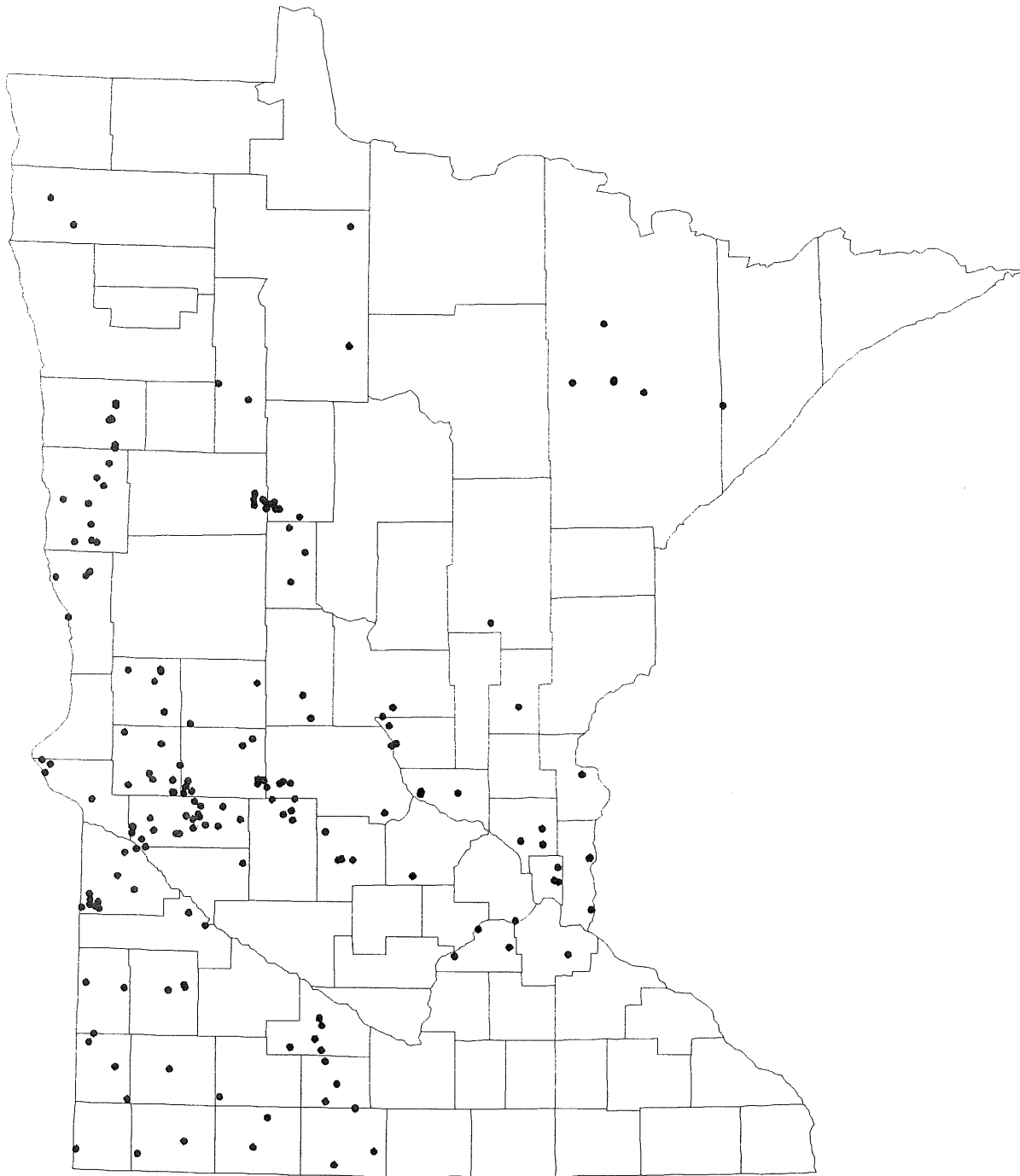


Figure 4. Location of buried artesian aquifer obwells.

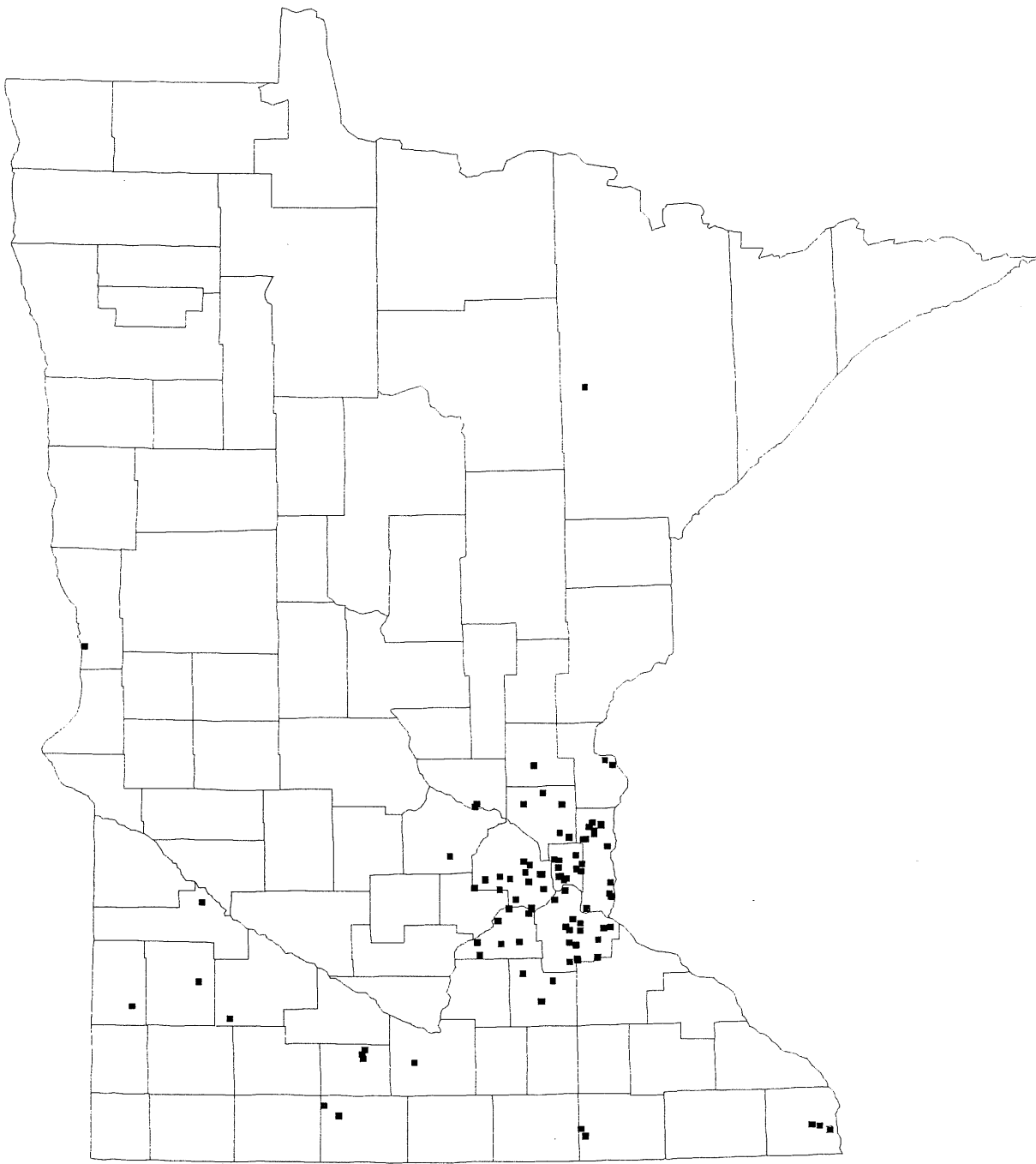


Figure 5. Location of bedrock aquifer obwells.

Table 1: Index wells and statistics for WY93.

Index Well #	Aquifer	WY92 Ave. Water level (DBL)*	WY92 Dev.	WY93 Ave. Water level (DBL)	WY93 Dev.	Period of rec. Ave. Water level (DBL)	Period of rec. Stand. Dev.
2008	QBAA	13.6	1.94	12.65	0.74	12.26	2.76
2012	CJDN	12.65	1.67	8.97	0.96	11.18	1.79
2014	QWTA	8.05	0.36	9.72	0.89	9.62	1.29
2015	CMTS	29.26	0.71	29.72	0.75	30.23	1.44
4000	QWTA	11.04	0.58	10.62	0.66	9.43	1.06
6000	QWTA	6.79	1.8	5.57	1.42	6.85	1.31
6007	QBAA	8.77	1.2	6.47	1.62	9.51	1.79
8001	QBAA	51.11	4.08	49.81	4.43	59.24	9.66
9005	QWTA	21.75	0.39	21.97	0.65	22.09	0.60
13002	QWTA	12.92	0.41	13.53	1.24	13.75	1.37
14001	QWTA	32.13	0.22	Sealed	Sealed	24.82	3.94
**14048	QBAA	33.26	0.60	34.63	0.37	24.00	3.58
18000	QWTA	9.78	0.06	No Readings	No Readings	9.65	0.71
19006	QWTA	20.5	0.5	18.27	0.46	21.10	1.34
19017	CJDN	63.7	2.4	58.48	1.68	61.67	2.64
21000	QBAA	79.17	0.11	78.79	0.52	80.64	1.72
25000	OPDC	No readings	No readings	No Readings	No Readings	22.99	2.31
25005	CMTS	104.12	1.03	No Readings	No Readings	104.59	2.33
27001	CJDN	79.56	0.94	78.46	0.52	74.46	4.93
27034	QWTA	Inactive	Inactive	No Readings	No Readings	18.53	1.86
27035	QBAA	73.11	0.1	72.33	0.31	69.73	2.63
30001	CMTS	No readings	No readings	13.09	0.04	13.67	1.08
31000	QWTA	32.77	0.13	No Readings	No Readings	31.92	0.83
33000	QBAA	41.29	1.49	43.07	0.39	39.75	3.78
34001	QWTA	6.44	0.25	6.18	1.54	8.66	2.04
40006	QBAA	81	0	No Readings	No Readings	79.35	4.12
45000	QBAA	20.71	1.21	21.59	0.74	13.41	6.98
45001	QWTA	5.82	0.63	5.96	1.02	6.98	1.84
48000	QBAA	No readings	No readings	No Readings	No Readings	39.70	1.24
55000	CJDN	57.37	1.49	No Readings	No Readings	58.20	4.71
58000	QWTA	18.09	0.32	18.97	0.72	19.81	1.21
62001	CJDN	156.02	7.79	150.93	7.06	140.66	6.26
62033	QBAA	24.56	0.57	23.50	0.71	23.03	2.85
66015	CJDN	8.93	0.19	7.27	0.52	8.32	1.27
69001	QBAA	No readings	No readings	1.54	0.65	9.44	3.13
69002	QWTA	3.19	0.66	No Readings	No Readings	3.89	1.12
69009	QBAA	13.5	0.5	12.68	0.70	13.61	1.19
69015	QBAA	6.11	0.37	5.68	0.56	6.62	0.66
70002	CMTS	75.03	4.35	69.23	4.95	45.68	18.02
71005	CMSH	9.42	0.08	11.11	0.30	12.41	2.46
79000	CMTS	8.95	1.2	No Readings	No Readings	9.57	1.61
80006	QBAA	4.15	0.41	3.89	1.30	3.88	2.53
82015	CMTS	No readings	No readings	No Readings	No Readings	-22.02	32.78
82016	OPCJ	71	0	63.59	3.00	69.00	4.18
82023	QBAA	132.6	2.76	127.81	0.78	132.59	4.27
83000	QWTA	9.8	0.4	9.76	2.34	8.57	2.70
83010	CMTS	31.64	0	30.74	0.56	32.87	2.02
86001	CMSH	76	0.26	75.79	0.37	79.32	1.18

*DBL = Depth below land surface-feet.

**14048 replaces index well 14005

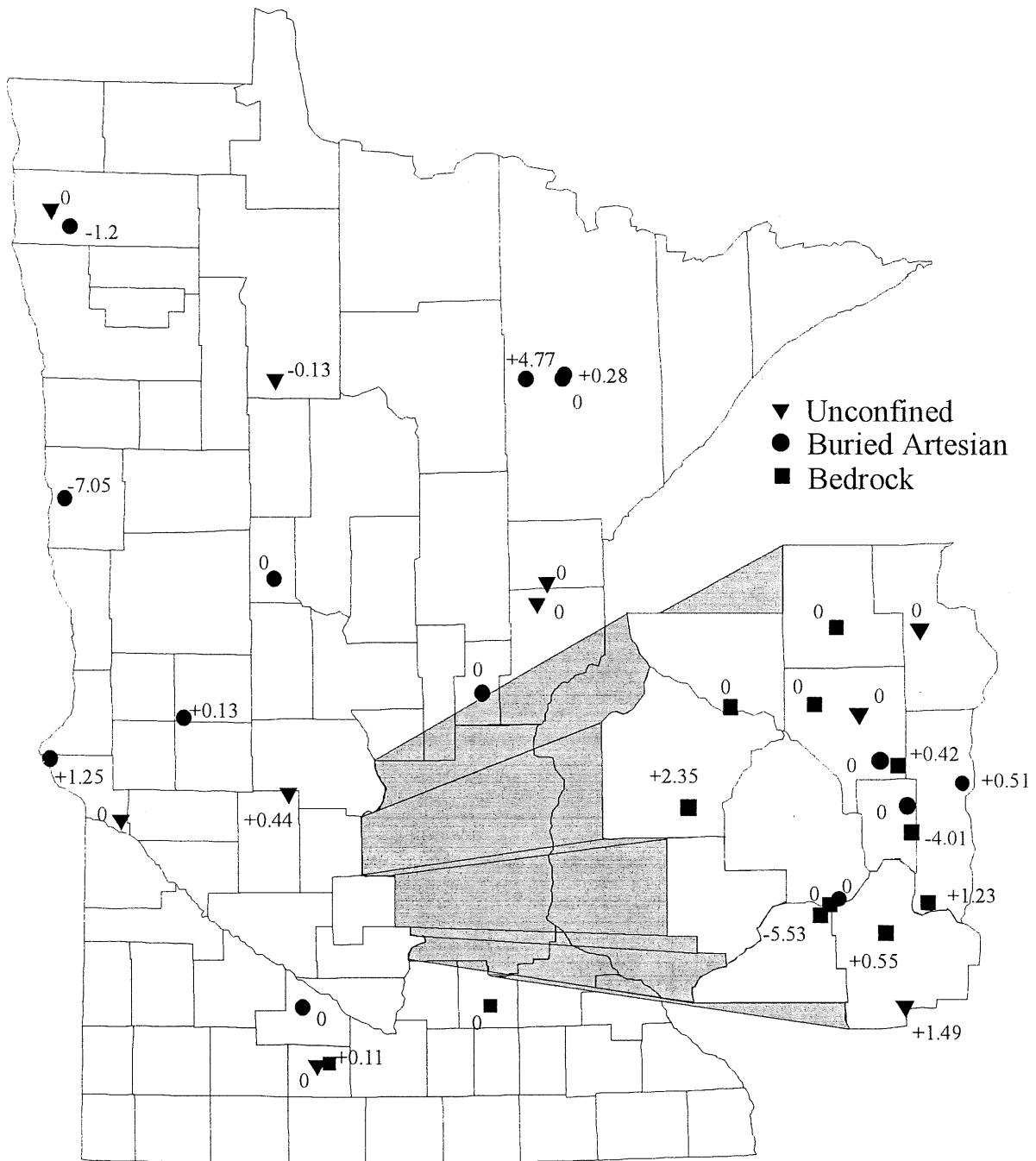


Figure 6. Location of index obwells and WY93 deviation from average levels.

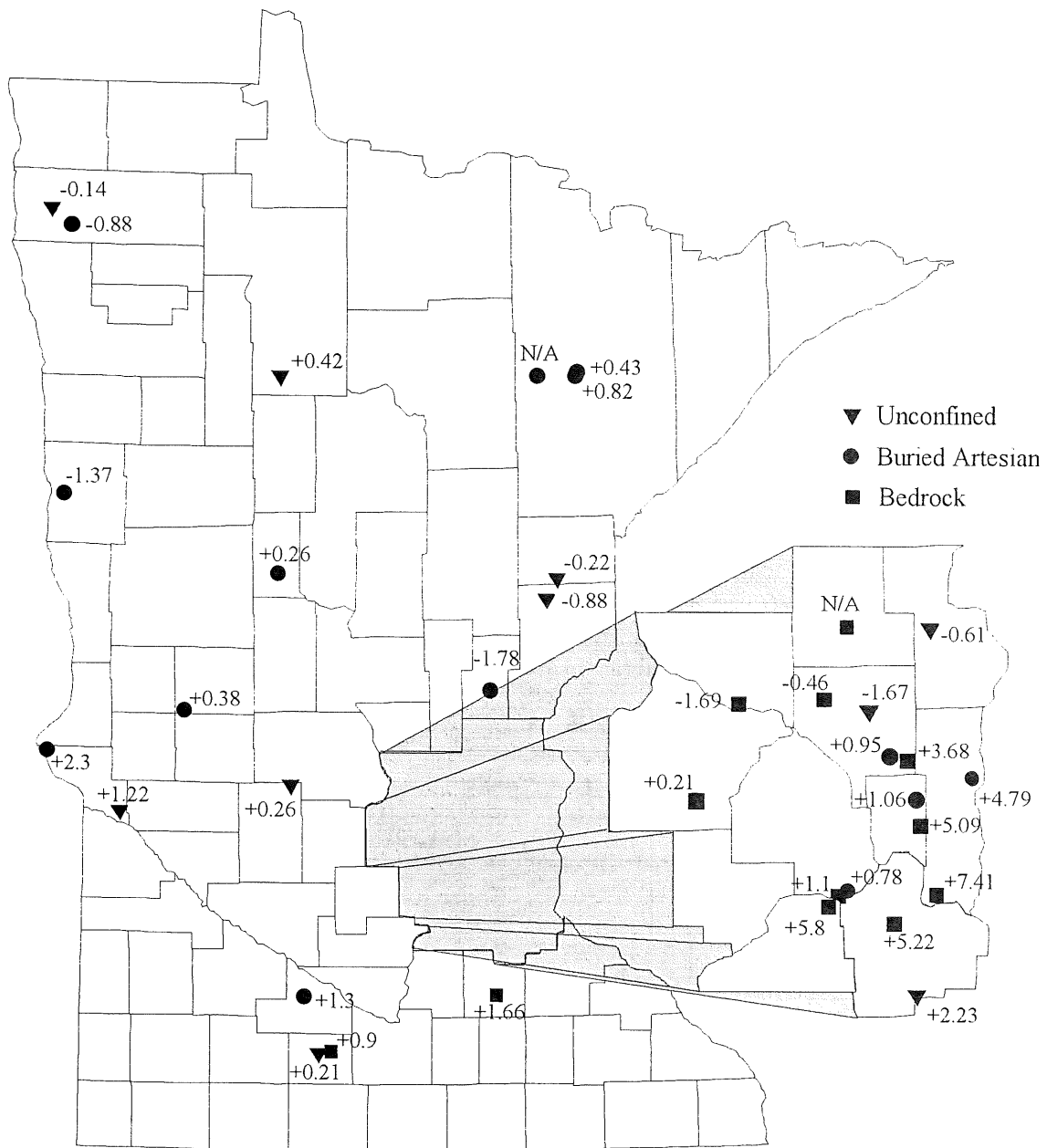


Figure 7. Location of index obwells and WY93 deviation from WY92.

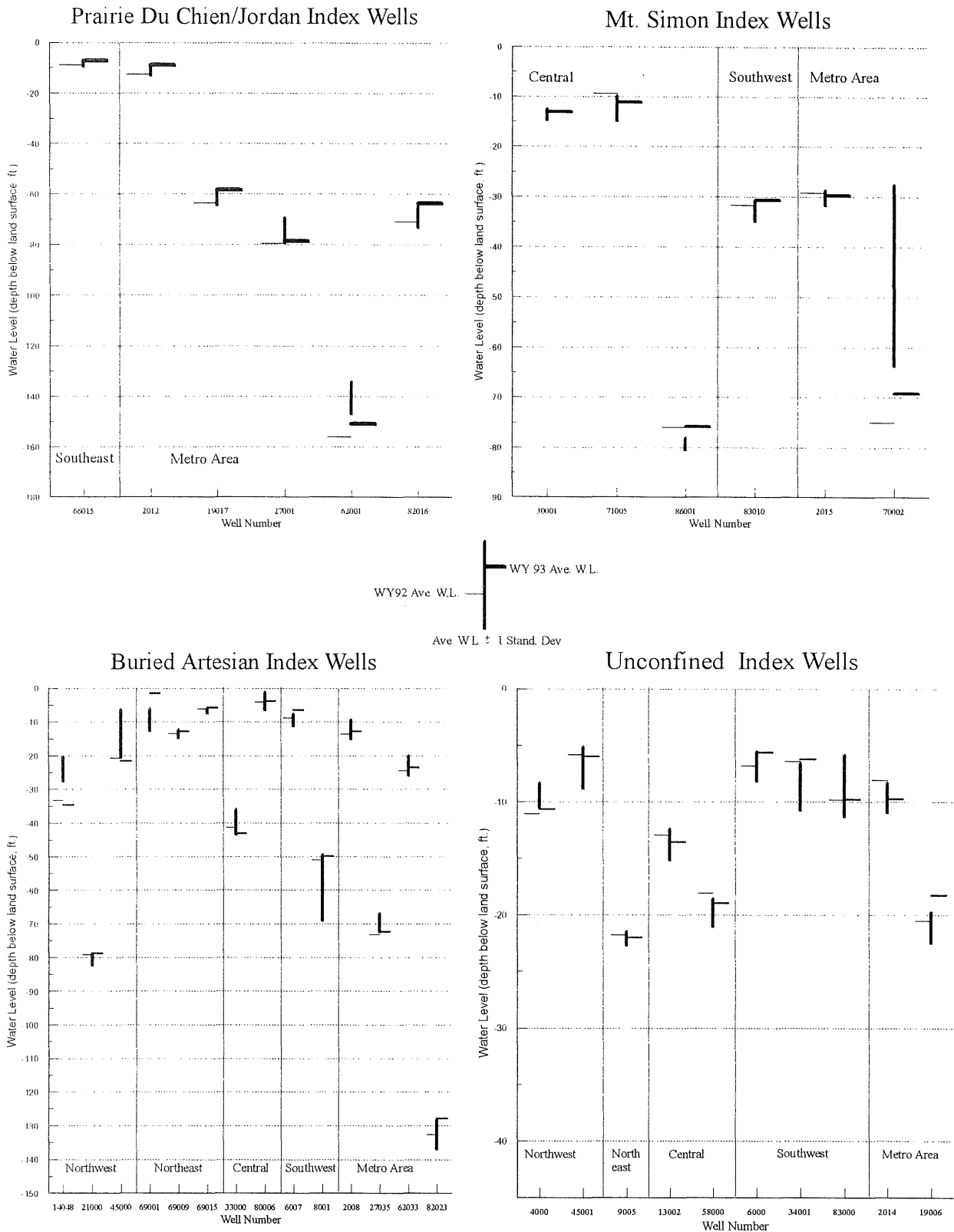


Figure 8. Graphs of Index wells in unconfined, buried artesian, Mt. Simon, and Prairie du Chien/Jordan aquifers. Each graph includes index wells for each region in which the aquifer occurs. Vertical lines represent the average water level reading for the period of record of a well ± 1 standard deviation. Horizontal lines to the left represent the average water level reading for WY92. Horizontal lines to the right represent the average water level reading for WY93.

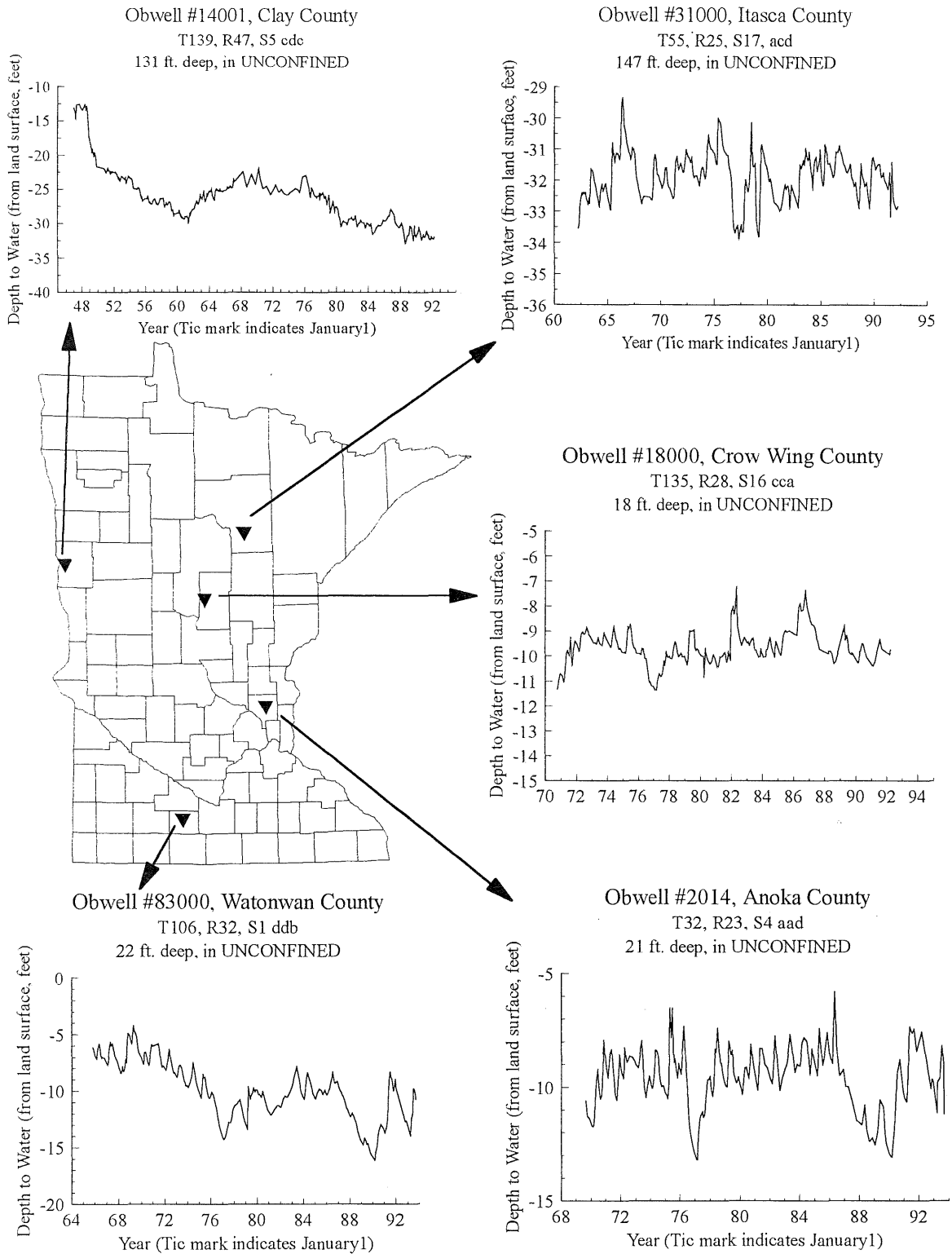


Figure 9. Index well water levels for unconfined aquifers.

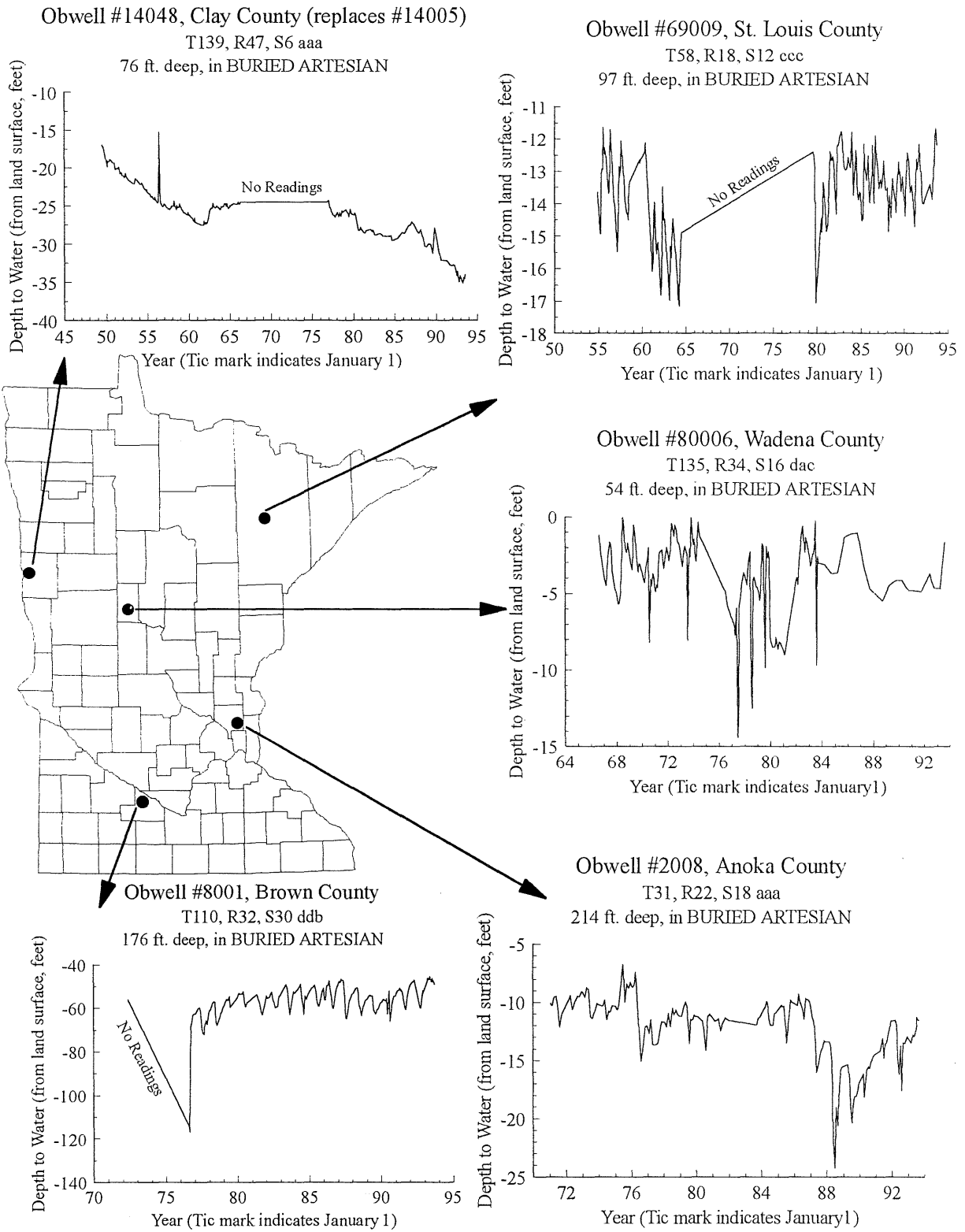


Figure 10. Index obwell water levels for buried artesian wells.

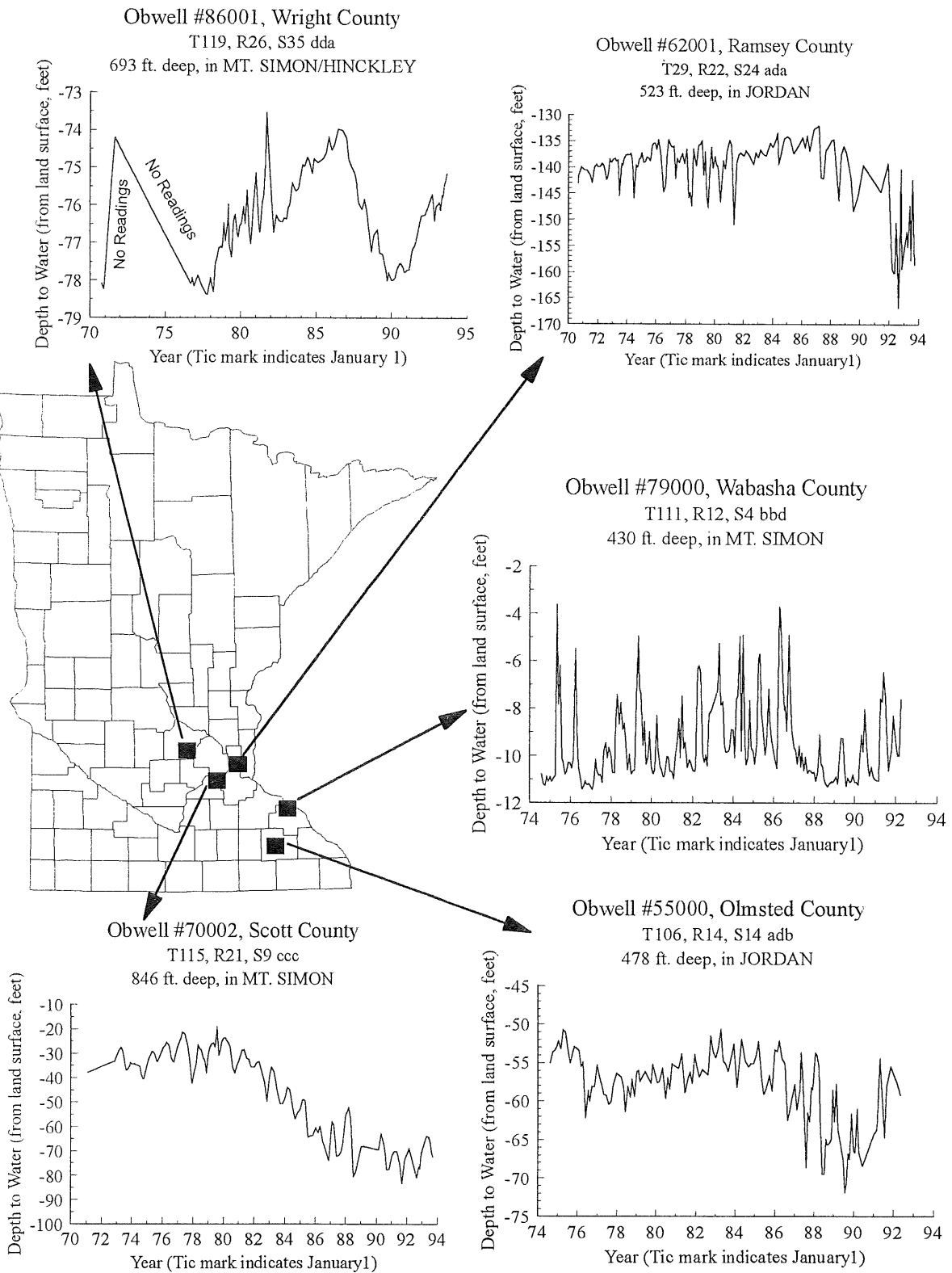


Figure 11. Index obwell water levels for bedrock aquifers.

Obwell #27010, Hennepin County
T117, R23, S11, bbd
437 ft. deep, in Prairie Du Chien/Jordan

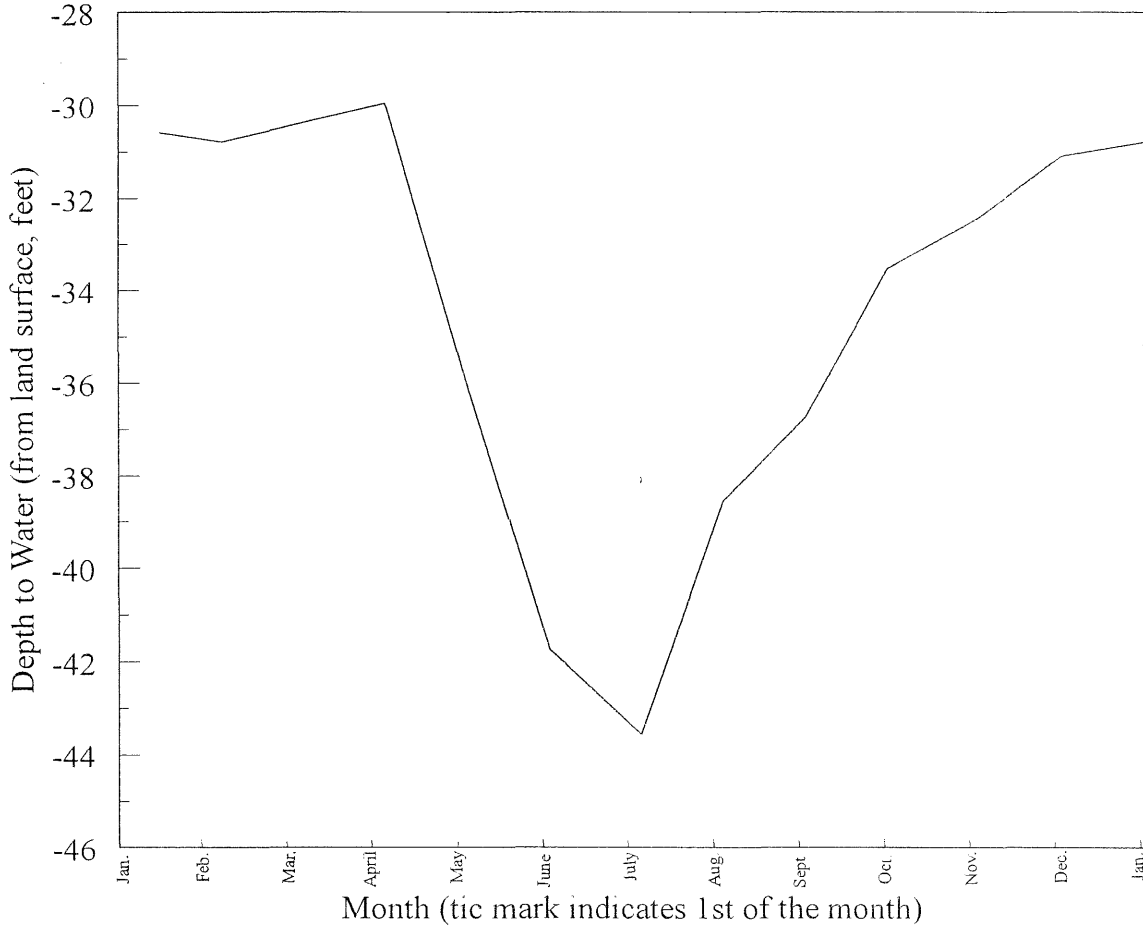


Figure 12. Pumping affects on obwell #27010 in Hennepin County.

Table 2: Aquifer codes for wells sampled in WY93.

Code	Aquifer	Period
CFRN	FRANCONIA	Cambrian
CIGL	IRONTON-GALESVILLE	Cambrian
CJDN	JORDAN	Cambrian
CMSH	MT. SIMON-HINCKLEY	Cambrian
CMTS	MT. SIMON	Cambrian
CSTL	ST. LAWRENCE	Cambrian
DCVA	CEDAR VALLEY	pre-Cretaceous Devonian (SE MN)
KRET	CRETACEOUS	Cretaceous
OGAL	GALENA	pre-Cretaceous Ordovician (SE MN)
OGWD	GLENWOOD	pre-Cretaceous Ordovician (SE MN)
OMQG	MAQUOKETA-GALENA	pre-Cretaceous Ordovician (SE MN)
OPDC	PRAIRIE DU CHIEN	pre-Cretaceous Ordovician (SE MN)
OPVL	PLATTEVILLE	pre-Cretaceous Ordovician (SE MN)
OSTP	ST. PETER	pre-Cretaceous Ordovician (SE MN)
PEAT	PEAT	Recent
PXBI	BIWABIK IRON	Middle Precambrian
PYHF	HINCKLEY-FOND DU LAC	Upper Precambrian
PYSX	SIOUX QUARTZITE	Upper Precambrian
QBAA	QUATERNARY BURIED ARTESIAN	Quaternary
QWTA	QUATERNARY WATER TABLE	Quaternary
TILL	TILL	Quaternary

NOTE: Aquifer codes in this report consist of eight characters; the first four indicate where the top of the well screen is located while the last four locate the bottom of the well screen.

OBSERVATION WELL LOCATIONS

Well	Township	Range	Section	Qtr-Sec	Aquifer	Page
Aitkin County						
1001	45	23	5	ADD1	PEATPEAT	A-1
1004	44	25	16	ADDD	QBAAQBAA	A-1
Anoka County						
2007	31	22	18	AAA1	CFRNCIGL	A-2
2008	31	22	18	AAA2	QBAAQBAA	A-2
2009	31	22	18	AAA3	QBAAQBAA	A-2
2010	31	22	18	AAA5	QWTAQWTA	A-2
2012	31	22	23	CBC2	CJDNCJDN	A-3
2014	32	23	4	AAD2	QWTAQWTA	A-3
2015	33	24	30	ABB1	CMTSCMTS	A-4
2016	31	24	1	CBB1	QBAAQBAA	A-3
2024	33	23	5	BAB1	CFRNCFRN	A-4
2025	34	24	25	DAC1	QWTAQWTA	A-4
2026	32	22	18	ADC	QBAA	A-3
2027	33	22	29	ACAD	CFRN	A-4
Becker County						
3006	139	36	2	CCC1	QWTAQWTA	A-6
3009	141	37	17	AAA1	QWTAQWTA	A-10
3011	138	43	18	CDA1	QWTAQWTA	A-5
3012	140	41	26	CCD1	QWTAQWTA	A-10
3113	138	42	26	CDA1	QWTAQWTA	A-5
3117	139	41	3	AAA	QWTAQWTA	A-7
3118	139	41	22	DAD	QWTAQWTA	A-7
3119	138	40	20	BBC	QWTAQWTA	A-5
3121	138	43	25	CBB	QWTAQWTA	A-5
3122	140	36	26	AAA	QBAAQBAA	A-8
3123	140	36	25	BBD	QWTAQWTA	A-8
3124	140	36	26	DAA	QWTAQWTA	A-8
3125	140	36	36	AAA	QBAAQBAA	A-9
3126	140	37	13	ADD	QWTAQWTA	A-9
3127	140	36	29	ABA1	QBAAQBAA	A-8
3128	140	36	29	ABA2	QWTAQWTA	A-9
3129	139	36	4	BBB1	QBAAQBAA	A-6
3130	139	36	4	BBB2	QWTAQWTA	A-6
3131	140	36	16	BBB1	QWTAQWTA	A-7
3132	140	36	16	BBB2	QBAAQBAA	A-7
3133	139	36	14	DDD	QWTAQWTA	A-6
3134	140	36	29	ABA3	QWTAQWTA	A-9
Beltrami County						
4000	147	34	35	ADC1	QWTAQWTA	A-14
4004	149	31	25	DCD1	QBAAQBAA	A-14
4005	149	31	25	DCD2	TILLTILL	A-15
4006	149	31	25	DCD3	QBAAQBAA	A-15
4009	156	31	36	DAA2	QBAAQBAA	A-15
4011	146	32	34	DAB	QWTAQWTA	A-11
4012	146	33	15	ADD	QWTAQWTA	A-11
4013	146	33	20	ADC	QWTAQWTA	A-11
4014	146	33	21	ABC	QWTAQWTA	A-11
4015	146	33	36	DCC	QWTAQWTA	A-12
4016	146	34	22	DCC	QWTAQWTA	A-12
4017	146	35	14	CCC	QWTAQWTA	A-12
4019	147	32	17	DAA	QWTAQWTA	A-12
4020	147	33	8	CCC	QWTAQWTA	A-13
4021	147	33	15	CDB	QWTAQWTA	A-13
4022	147	34	15	DDA	QWTAQWTA	A-13
4023	147	34	19	BAD	QWTAQWTA	A-13
4024	147	35	4	BCA	QWTAQWTA	A-14
4025	147	35	36	BCB	QWTAQWTA	A-14
Benton County						
5000	38	31	18	DCD2	QWTAQWTA	A-17
5001	36	29	30	BCC2	QWTAQWTA	A-16
5002	37	31	9	AAA2	QWTAQWTA	A-16
5004	38	31	23	AAB2	QWTAQWTA	A-17
5005	38	31	18	DCA1	QBAAQBAA	A-17

Benton County							
5006	37	31	22	BAC	QWTAQWTA	A-16	
5007	37	31	22	BAC	QBAAQBAA	A-16	
Big Stone County							
6000	121	44	27	CCC1	QWTAQWTA	A-18	
6002	124	48	17	AAA1	QBAAQBAA	A-18	
6006	124	48	31	BBB1	QBAAQBAA	A-18	
6007	124	49	2	DDD1	QBAAQBAA	A-19	
6008	122	46	11	DDD	QBAAQBAA	A-18	
Blue Earth County							
7001	106	28	3	DBA1	CFRNCIGL	A-20	
Brown County							
8001	110	32	30	DDB1	QBAAQBAA	A-22	
8004	108	33	2	ADB	QBAAQBAA	A-21	
8005	108	32	16	BBD	QWTAQWTA	A-21	
8006	108	32	29	BBD	QBAAQBAA	A-21	
8007	109	32	8	DCC	QBAAQBAA	A-22	
8008	108	33	28	CAC	QWTAQWTA	A-21	
8009	108	34	21	BBCC	QBAAQBAA	A-22	
8010	108	33	29	DDA	QWTAQWTA	A-22	
Carlton County							
9005	46	19	21	CBB1	QWTAQWTA	A-23	
9028	48	18	21	ACD1	QWTAQWTA	A-23	
9030	47	17	7	AAB1	QWTAQWTA	A-23	
9035	49	17	17	ADD	QWTAQWTA	A-23	
Cass County							
11003	135	32	33	CDD1	QWTAQWTA	A-24	
11005	138	32	15	AAA1	QWTAQWTA	A-24	
Chippewa County							
12004	119	41	29	DDD1	QWTAQWTA	A-25	
12005	119	42	17	DDD1	QWTAQWTA	A-25	
12007	119	43	1	ACA	QBAAQBAA	A-26	
12008	117	39	29	ABC		A-25	
12009	119	37	34	AAB	QBAAQBAA	A-25	
Chisago County							
13002	35	21	26	BCC1	QWTAQWTA	A-28	
13006	35	19	17	BDB1	CMTSCMTS	A-27	
13007	35	19	17	BABB	QWTAQWTA	A-27	
13008	35	20	31	DAB	QWTAQWTA	A-28	
13009	35	20	3	BDD	QWTAQWTA	A-28	
13010	35	20	2	DAAD	BASALT	A-27	
13011	35	20	9	DAAD	QBAAQBAA	A-28	
13012	35	20	2	DAAD	QWTAQWTA	A-27	
Clay County							
14003	139	48	11	ABA1	QBAAQBAA	A-30	
14035	137	45	17	CAB	QBAAQBAA	A-29	
14037	137	47	13	CBD	QBAAQBAA	A-29	
14038	140	45	4	DDD	QBAAQBAA	A-30	
14039	141	45	27	ADD		A-31	
14040	141	45	29	BBB	QBAAQBAA	A-31	
14041	141	45	32	AAB	QWTAQWTA	A-31	
14043	141	45	33	DAD	QWTAQWTA	A-31	
14044	138	46	14	ADD	QBAAQBAA	A-29	
14045	137	46	13	BAA	QBAAQBAA	A-29	
14046	139	46	10	ACA	QBAAQBAA	A-30	
14047	142	45	25	CDD	QBAAQBAA	A-32	
14048	139	47	6	AAA	QBAAQBAA	A-30	
Clearwater County							
15001	146	37	36	DAC	QBAAQBAA	A-33	
15002	146	38	5	BAB	QBAAQBAA	A-33	
15003	147	37	22	CDD	QWTAQWTA	A-33	
15004	148	36	33	BCB	QWTAQWTA	A-34	
15005	147	37	5	CCC	QWTAQWTA	A-33	

Cottonwood County							
17004	105	38	20	BAA	QWTAQWTA	A-35	
17006	105	38	20	BAAA	QBAAQBAA	A-35	
17007	105	36	8	ACB	QWTAQWTA	A-35	
Dakota County							
19005	28	22	19	DCC2	OPDCOPDC	A-36	
19006	112	18	8	ABA1	QWTAQWTA	A-36	
19007	112	18	8	BBC1	OPDCOPDC	A-37	
19008	114	17	10	AAA1	OPDCOPDC	A-38	
19013	114	19	22	DDD1	QWTAQWTA	A-40	
19015	115	18	18	BCB1	QWTAQWTA	A-42	
19017	114	19	4	DAC1	CJDN CJDN	A-39	
19018	114	17	16	CBB1	QWTAQWTA	A-38	
19029	114	17	33	BBC1	OPDCOPDC	A-39	
19030	27	23	9	ABD1	CJDN CJDN	A-36	
19046	113	18	7	BAC1	OPDCCJDN	A-37	
19050	114	18	17	AAB1	OPDCCJDN	A-39	
19051	114	18	35	CCB1	QBAAQBAA	A-39	
19055	114	20	36	BDC	QWTAQWTA	A-41	
19057	115	19	24	CDB	OPDCCJDN	A-42	
19058	114	19	11	CCB	OPDCOPDC	A-40	
19059	112	19	11	BBD	OPDCCJDN	A-37	
19060	112	18	6	ADB	OPDCCJDN	A-36	
19061	114	16	7	BDB	OPDCCJDN	A-38	
19062	113	17	33	BCC	OPDCCJDN	A-37	
19063	115	18	32	ADB	OPDCCJDN	A-42	
19064	113	19	2	BCA	OPDCOPDC	A-38	
19065	114	19	27	ADD	QWTAQWTA	A-40	
19066	114	20	13	DCA	QWTAQWTA	A-41	
19067	115	17	27	BDC1	QWTAQWTA	A-41	
19068	115	17	27	BDC2	QWTAQWTA	A-41	
19070	114	19	23	DAA2	QWTAQWTA	A-40	
19071	115	17	33	CDA	QWTAQWTA	A-42	
Douglas County							
21000	127	40	27	CBB1	QBAAQBAA	A-43	
21001	129	36	15	BBB	QBAAQBAA	A-43	
21002	129	36	18	CBB	QWTAQWTA	A-44	
21003	130	36	4	BCC	QWTAQWTA	A-44	
21004	130	36	23	DDD	QWTAQWTA	A-44	
21008	127	37	9	BDC1	QWTAQWTA	A-43	
21009	129	36	9	BBB1	QWTAQWTA	A-43	
Grant County							
26001	127	41	6	CAC1	QBAAQBAA	A-45	
26002	127	41	32	BBA1	QWTAQWTA	A-45	
26004	128	43	28	CDC1	QWTAQWTA	A-45	
26005	129	41	18	ACB1	QWTAQWTA	A-45	
26007	129	41	31	ACA1	QWTAQWTA	A-46	
26011	130	42	23	DBD1	QBAAQBAA	A-46	
26012	130	42	26	DAA1	QBAAQBAA	A-46	
26013	130	42	36	CCC1	QWTAQWTA	A-47	
26015	130	44	25	BCB1	QBAAQBAA	A-47	
26017	129	42	16	ABB5	QBAA	A-46	
Hennepin County							
27001	27	24	30	BDA1	CJDN CJDN	A-48	
27002	29	24	6	CCC1	OSTPOSTP	A-48	
27004	29	24	27	ABD1	PYHFYHF	A-49	
27010	117	23	11	BBD1	OPDCCJDN	A-50	
27011	118	21	7	DCB1	CJDN CJDN	A-51	
27012	118	21	32	CBD1	OSTPOSTP	A-51	
27035	27	24	30	AAA1	QBAAQBAA	A-48	
27036	28	24	23	ADD1	OPDCOPDC	A-48	
27038	118	21	32	CBB1	QWTAQWTA	A-51	
27039	29	24	26	BAB1	OPDCCJDN	A-49	
27041	117	21	16	CDB1	CIGLCIGL	A-49	
27043	117	24	13	BBC	CMSHCM SH	A-50	
27044	117	24	32	BABD	CMTSCM TS	A-51	
27045	117	23	34	DAAA	OPDCCJDN	A-50	
27046	117	22	8	DBDD	OPDCCJDN	A-50	
27047	116	22	22	BDD	CJDN CJDN	A-49	

Houston County						
28000	102	5	3	DCC1	CJDNCJDN	A-52
28001	102	5	3	DCC2	CIGLCIGL	A-53
28002	102	5	3	DCC3	CMTSCMTS	A-53
28003	102	4	15	DDB	OPCJOPCJ	A-52
28004	102	4	15	DDB	CIGLCIGL	A-52
28005	102	4	5	DDB	CMTSCMTS	A-52
Hubbard County						
29000	139	32	16	AAA1	QWTAQWTA	A-54
29001	139	34	26	CCD	QWTAQWTA	A-54
29002	140	33	28	CAB	QWTAQWTA	A-58
29005	139	34	2	CBC	QWTAQWTA	A-54
29006	139	34	32	CBD	QWTAQWTA	A-55
29007	139	35	13	DAD1	QWTAQWTA	A-57
29008	140	32	32	BBA1	QWTAQWTA	A-57
29009	140	33	20	AAA	QWTAQWTA	A-58
29011	140	35	16	BCC1	QWTAQWTA	A-58
29019	139	35	3	CAA	QWTAQWTA	A-55
29031	140	35	28	DCC	QBAAQBAA	A-59
29032	139	34	24	DDD	QBAAQBAA	A-54
29033	139	35	10	BAB	QBAA	A-56
29034	140	35	31	CCC	QBAA	A-59
29035	139	35	10	BAB	QWTA	A-56
29036	143	34	5	ACA	QWTAQWTA	A-60
29037	145	34	24	CAC	QWTAQWTA	A-60
29038	145	34	35	DCC	QWTAQWTA	A-60
29039	139	35	6	CCC1	QBAAQBAA	A-55
29040	139	35	6	CCC2	QWTAQWTA	A-55
29041	139	35	6	CCC3	QBAAQBAA	A-56
29042	139	35	11	ABD1	QBAAQBAA	A-56
29043	139	35	11	ABD2	QWTAQWTA	A-57
29044	139	35	11	ABD3	QWTAQWTA	A-57
29046	140	35	23	CDD	QWTAQWTA	A-58
29047	140	35	32	CBB	QBAAQBAA	A-60
29048	140	35	31	DAA1	QWTAQWTA	A-59
29049	140	35	31	DAA2	QWTAQWTA	A-59
Isanti County						
30001	35	24	14	BCD1	CIGLCMTS	A-61
30002	35	24	14	CDC1	QWTAQWTA	A-61
30004	34	24	17	DCC2	QWTAQWTA	A-61
30005	36	25	15	CAB2	QWTAQWTA	A-62
30007	35	23	3	BAB2	QWTAQWTA	A-61
30008	36	23	23	BBB2	QWTAQWTA	A-62
Jackson County						
32003	102	36	17	CCAB	QBAAQBAA	A-63
32004	102	36	17	CCAB	QWTAQWTA	A-63
32005	104	35	19	CCAB	QBAAQBAA	A-63
Kanabec County						
33000	39	24	11	DDC1	QBAAQBAA	A-64
33005	39	23	5	DAC1	QWTAQWTA	A-64
33009	38	23	7	DBB1	QWTAQWTA	A-64
33011	39	24	20	DDD1	TILLTILL	A-64
33012	41	24	22	CBC	QWTAQWTA	A-65
Kandiyohi County						
34001	122	33	4	BCD1	QWTAQWTA	A-66
34002	122	34	6	CBC1	QWTAQWTA	A-67
34041	120	33	36	DCC	QWTAQWTA	A-66
34042	121	33	27	DBD	QWTAQWTA	A-66
34043	121	34	10	CAC	QBAAQBAA	A-66
34045	122	33	28	CBA	QWTAQWTA	A-67
34046	122	34	14	BAC	QWTAQWTA	A-67
34047	122	34	19	CCB	QWTAQWTA	A-68
34048	122	35	16	ADC	QWTAQWTA	A-69
34049	122	34	2	BBC	QBAAQBAA	A-67
34050	122	34	29	BCB1	QWTAQWTA	A-68
34051	122	35	14	AAB1	QWTAQWTA	A-69
34052	122	34	28	ADDB	QBAA	A-68

Kandiyohi County						
34053	122	34	28	ADDB	QWTA	A-68
34054	122	34	31	CBCB	QBAA	A-69
34055	122	34	31	CBCB	QWTA	A-69
Kittson County						
35000	160	48	27	DCD1	QWTAQWTA	A-70
Lac Qui Parle County						
37000	116	46	13	DDD	QBAAQBAA	A-71
37001	116	45	20	CBA	QBAAQBAA	A-71
37002	116	46	2	CBC1	QBAAQBAA	A-71
37003	117	46	26	CDD	QBAAQBAA	A-72
37004	116	45	7	ADA	QBAAQBAA	A-71
37005	116	46	20	BCC	QBAAQBAA	A-72
37006	116	46	15	ADA	QBAAQBAA	A-72
37007	117	43	21	BBB	QBAAQBAA	A-72
37008	118	44	29	ACA	QBAAQBAA	A-73
37009	119	43	4	CDD	QBAAQBAA	A-73
37010	119	43	18	CBB	QWTAQWTA	A-73
37011	119	44	14	BBD	QBAAQBAA	A-73
Lake County						
38013	57	11	32	CBB	QBAAQBAA	A-74
Lincoln County						
41000	110	44	33	DCD1	KRETKRET	A-75
41003	111	44	11	CBB	QBAAQBAA	A-75
41004	111	46	4	BBC	QBAAQBAA	A-75
41005	109	45	31	CCCD	QBAAQBAA	A-75
Lyon County						
42012	111	41	17	ABC	QBAAQBAA	A-76
42013	111	40	5	DCCC	QBAAQBAA	A-76
42014	111	40	17	CDDB	KRETKRET	A-76
42015	112	40	32	CCDD	QBAAQBAA	A-76
Marshall County						
45000	155	47	11	AAA3	QBAAQBAA	A-77
45001	156	48	10	DAA2	QWTAQWTA	A-77
45002	157	48	27	BAA1	QBAAQBAA	A-77
Martin County						
46000	103	32	8	CDD1	KRETKRET	A-78
46001	104	33	28	BAB1	PYSXPYSX	A-79
46002	101	32	13	ADAA	QBAAQBAA	A-78
46003	102	29	20	BDDD	QBAAQBAA	A-78
46004	104	30	5	BBAB	QBAAQBAA	A-78
46005	104	30	5	BBAB	QBAAQBAA	A-79
Meeker County						
47000	119	30	19	AAB1	QWTAQWTA	A-80
47001	121	31	26	BDC1	QWTAQWTA	A-81
47002	119	31	20	DCB	QBAAQBAA	A-80
47003	119	31	21	AAA	QBAAQBAA	A-81
47004	121	32	33	DDA	QWTAQWTA	A-81
47005	119	30	27	CCA	QBAAQBAA	A-80
47006	119	30	19	BCB	QBAAQBAA	A-80
47007	121	32	34	CBB	QBAAQBAA	A-81
Morrison County						
49000	39	31	16	BCB	QBAAQBAA	A-82
49002	39	32	1	BBD	QWTAQWTA	A-82
49003	39	32	9	DCD	QWTAQWTA	A-82
49004	39	32	35	CAD1	QBAAQBAA	A-83
49005	39	32	35	CAD2	QWTAQWTA	A-83
49006	40	31	9	CCC	QWTAQWTA	A-83
49007	40	31	26	BAA	QWTAQWTA	A-83
49008	40	32	30	DCD	QWTAQWTA	A-84
49009	41	32	13	DCA2	QWTAQWTA	A-84
49010	41	32	24	BBB	QWTAQWTA	A-84
49012	127	29	7	BAB	QWTAQWTA	A-84
49013	127	29	27	BAC	QWTAQWTA	A-85

Morrison County						
49014	130	29	8	DCC1	QWTAQWTA	A-85
49025	133	31	21	CBB	QWTAQWTA	A-86
49026	132	30	18	DCC	QWTAQWTA	A-85
49027	127	30	2	CCC	QWTAQWTA	A-85
49028	39	31	23	DAA	QWTAQWTA	A-82
Mower County						
50003	102	18	5	ACB1	DCVADCVA	A-87
50004	102	18	15	CCCA	DCVADCVA	A-87
Murray County						
51002	108	41	36	BBC1	QWTAQWTA	A-88
51004	105	43	18	BCC1	QWTAQWTA	A-88
51005	107	41	32	DCCD	QBAAQBAA	A-88
51006	106	40	12	ABB	QWTAQWTA	A-88
Nobles County						
53009	102	40	7	AAAA	QBAAQBAA	A-89
53010	102	43	32	DDAD	QBAAQBAA	A-89
53011	102	43	32	DDAD	QWTAQWTA	A-89
53012	101	40	26	CBB	QWTAQWTA	A-89
Norman County						
54002	143	44	32	ABC	QBAAQBAA	A-90
54003	144	45	12	ACA	QBAAQBAA	A-90
54004	145	44	17	DAC	QBAAQBAA	A-91
54005	144	44	7	BCD	QBAAQBAA	A-90
54006	143	44	29	ABA	QBAAQBAA	A-90
54007	144	45	12	CCD	QBAAQBAA	A-91
54008	145	44	8	DDA	QBAAQBAA	A-91
Ottertail County						
56000	132	39	28	BBA	QWTAQWTA	A-94
56001	133	39	10	CCD1	QWTAQWTA	A-95
56003	133	40	13	CCA	QWTAQWTA	A-95
56005	134	36	2	DCC3	QWTAQWTA	A-95
56006	134	36	2	DCC4	QBAAQBAA	A-95
56008	134	39	1	ACD2	QWTAQWTA	A-96
56009	134	41	8	CC1	QWTAQWTA	A-97
56010	134	41	15	CBC	QWTAQWTA	A-97
56011	135	39	11	BBB	QWTAQWTA	A-98
56012	136	38	29	BBB	QWTAQWTA	A-98
56013	136	39	14	DAD2	QWTAQWTA	A-98
56014	136	39	19	ABD2	QBAAQBAA	A-98
56017	137	39	22	ACD1	QWTAQWTA	A-99
56018	131	36	20	BCC1	QWTAQWTA	A-92
56019	131	36	31	DDD1	QWTAQWTA	A-92
56020	132	36	28	AAD1	QWTAQWTA	A-93
56021	131	37	3	CBC1	QWTAQWTA	A-92
56022	132	37	16	BCD1	QWTAQWTA	A-93
56023	132	37	32	CAA1	QWTAQWTA	A-93
56024	132	37	36	ABB1	QWTAQWTA	A-94
56025	133	36	28	CCC1	QWTAQWTA	A-94
56026	133	37	23	CCB1	QWTAQWTA	A-94
56031	134	43	14	ADB1	QWTAQWTA	A-97
56032	136	43	10	AAA1	QWTAQWTA	A-99
56034	131	37	8	CCD	QWTAQWTA	A-92
56037	134	37	14	CCC	QBAAQBAA	A-96
56038	135	38	8	BCB	QBAAQBAA	A-97
56039	137	37	27	BCB	QBAAQBAA	A-99
56040	134	39	29	CBC	QBAAQBAA	A-96
56041	137	39	18	ADA	QBAAQBAA	A-99
56042	134	36	8	BCA	QBAAQBAA	A-96
56043	131	37	13	DDC	QBAAQBAA	A-93
Pine County						
58000	45	20	26	DBB1	QWTAQWTA	A-101
58001	44	19	10	BAB1	QWTAQWTA	A-101
58002	41	20	32	BBB1	QWTAQWTA	A-100
58003	41	19	33	CCC	QWTAQWTA	A-100
58004	41	18	33	AAD1	QWTAQWTA	A-100
58006	40	18	18	DBC1	QWTAQWTA	A-100
58007	44	20	13	AAA1	QWTAQWTA	A-101

Pipestone County

59000	106	44	33	CCD1	QWTAQWTA	A-102
59002	107	47	12	CDC1	QWTAQWTA	A-104
59004	106	46	7	ABBB	QWTAQWTA	A-102
59005	107	46	12	DAD	QWTAQWTA	A-103
59006	107	46	28	BDB	QWTAQWTA	A-103
59007	107	44	31	ABBB	QBAAQBAA	A-102
59008	105	44	25	CBBB	QBAAQBAA	A-102
59009	107	46	15	DDA	QWTAQWTA	A-103
59010	108	46	15	CCDD	QBAAQBAA	A-104
59011	107	45	4	BBB	QWTAQWTA	A-103

Pope County

61000	123	40	4	BDA1	QBAAQBAA	A-105
61001	124	36	20	DDD1	QWTAQWTA	A-107
61002	124	40	18	DAD1	QWTAQWTA	A-108
61003	125	37	14	DBB1	QWTAQWTA	A-109
61004	126	36	20	BCC1	QWTAQWTA	A-110
61007	124	36	34	BBD	QBAAQBAA	A-107
61008	126	36	20	BDD	QWTAQWTA	A-110
61012	125	37	15	ABB2	QWTAQWTA	A-110
61017	123	40	30	DAD1	QWTAQWTA	A-106
61018	124	40	5	BCC1	QWTAQWTA	A-108
61020	124	40	30	BCC1	QWTAQWTA	A-108
61021	125	36	4	ADA1	QWTAQWTA	A-108
61022	125	36	16	BBB1	QWTAQWTA	A-109
61024	125	37	2	CBD	QWTAQWTA	A-109
61025	125	37	2	BCC	QWTAQWTA	A-109
61026	126	37	35	BCC	QWTAQWTA	A-111
61027	126	37	28	ABC	QWTAQWTA	A-111
61028	123	40	18	CCB		A-106
61029	123	40	22	DDC	QBAAQBAA	A-106
61030	123	40	30	DAD	QBAAQBAA	A-107
61031	123	40	17	ACC	QBAAQBAA	A-106
61032	123	36	1	ACA2	QWTAQWTA	A-105
61033	126	37	34	DDDD	QBAA	A-111
61035	126	36	20	ACDB	QBAA	A-110
61037	124	36	36	CBBB	QBAA	A-107
61039	123	36	4	ADDD	QBAA	A-105
61040	123	36	4	ADDD	QWTA	A-105

Ramsey County

62001	29	22	24	ADA1	CJDN CJDN	A-113
62002	29	23	11	CCC1	OSTPOSTP	A-113
62003	29	22	31	DDD1	OPDCCJDN	A-113
62004	29	23	25	CCD1	PYHFPYHF	A-114
62008	29	22	16	AAB1	QBAAQBAA	A-113
62009	29	22	14	CAB1	OPDCCJDN	A-112
62010	29	22	14	CAB2	TILLTILL	A-112
62011	29	22	14	CAB3	QBAAQBAA	A-112
62030	30	23	35	BDC1	CJDN CJDN	A-115
62033	30	22	23	CBB1	QBAAQBAA	A-114
62034	29	23	35	BAD1	OSTPOSTP	A-114
62036	28	22	6	BBDA	CMTSCMTS	A-112
62037	30	23	33	ABDB	OPDCCJDN	A-115
62038	30	22	23	CBB	OPDCCJDN	A-114
62039	30	22	23	CBB	QWTAQWTA	A-115

Redwood County

64000	109	38	30	BBD1	KRETKRET	A-116
64007	109	36	21	DCC1	QWTAQWTA	A-116
64008	110	38	20	CCD1	QWTAQWTA	A-116
64009	109	37	9	CCC1	QWTAQWTA	A-116
64010	110	39	17	AAA1	QWTAQWTA	A-117
64011	112	39	22	BBB1	QWTAQWTA	A-117
64013	112	37	21	CCC1	QWTAQWTA	A-117

Rice County

66015	110	20	19	BDC1	CJDN CJDN	A-118
66016	111	20	11	CDC1	OPDCOPDC	A-118
66017	112	21	31	CBB1	OPDCOPDC	A-118

Rock County						
67001	102	46	14	AAA1	QWTAQWTA	A-119
67003	104	44	21	CDC1	QWTAQWTA	A-120
67004	102	47	35	AADD	QBAAQBAA	A-119
67005	102	45	13	BBB	QWTAQWTA	A-119
67006	102	45	35	DDC	QWTAQWTA	A-119
St. Louis County						
69000	57	20	5	DAD1	PXBIPXBI	A-130
69001	58	20	16	DBC1	QBAAQBAA	A-131
69009	58	18	12	CCC1	QBAAQBAA	A-130
69015	58	18	14	DAA1	QBAAQBAA	A-130
69050	61	18	4	BBA	QBAAQBAA	A-131
69051	57	16	3	ADD	QBAAQBAA	A-130
Scott County						
70001	113	24	6	BCB1	QBAAQBAA	A-121
70002	115	21	9	CCC1	CMTSCMTS	A-122
70007	114	21	20	BAA1	QBAAQBAA	A-122
70008	114	22	35	DCC1	OPDCOPDC	A-122
70015	113	23	2	CAB1	CFRNCIGL	A-121
70017	113	24	28	DAA2	CIGLCIGL	A-121
70018	115	22	5	BAC	CJDNCJDN	A-122
70019	115	23	16	CCD	QBAAQBAA	A-123
70020	113	24	4	BBA	CFIGCFIG	A-121
70021	115	23	28	BDD1	CJDNCJDN	A-123
70022	115	23	28	BDD2	CIGLCIGL	A-123
70023	115	23	28	BDD3	CMTSCMTS	A-123
Sherburne County						
71000	33	27	21	CCA1	QWTAQWTA	A-124
71001	33	27	21	CCA2	QWTAQWTA	A-124
71002	35	26	15	DBB1	QWTAQWTA	A-128
71003	35	26	15	DBB2	QWTAQWTA	A-128
71004	35	29	28	ABC1	QWTAQWTA	A-129
71005	33	27	29	CDC1	CMTSCMSH	A-124
71006	34	29	21	ABB2	QWTAQWTA	A-126
71009	34	27	10	DDD2	QWTAQWTA	A-125
71010	34	28	4	ADA2	QWTAQWTA	A-125
71011	34	28	31	BDD2	QWTAQWTA	A-126
71012	34	28	36	CCC2	QWTAQWTA	A-126
71013	34	30	11	ACD2	QWTAQWTA	A-127
71014	35	27	14	DCD1	QWTAQWTA	A-128
71016	35	30	10	CCB1	TILLTILL	A-129
71017	33	28	16	DDD2	QWTAQWTA	A-125
71018	35	27	7	CCA2	QWTAQWTA	A-128
71020	33	27	21	CCC1	CMTSCMSH	A-124
71021	34	29	21	ABB3	QWTAQWTA	A-126
71023	34	27	18	AAB1	QBAAQBAA	A-125
71024	34	30	18	ACB	QWTAQWTA	A-127
71025	34	30	12	ADA	QBAAQBAA	A-127
71026	34	30	13	ACB	QBAAQBAA	A-127
Stearns County						
73001	124	28	21	CDA1	QWTAQWTA	A-139
73002	122	28	7	ABA2	QWTAQWTA	A-132
73003	122	28	30	BCC2	QWTAQWTA	A-133
73004	123	28	12	BAB2	QWTAQWTA	A-134
73005	123	28	30	ABA2	QWTAQWTA	A-134
73006	123	29	7	DBC2	QWTAQWTA	A-135
73007	123	30	18	BCC2	QWTAQWTA	A-135
73008	123	32	33	AAD2	QWTAQWTA	A-136
73010	124	28	6	CDD	QWTAQWTA	A-138
73011	125	30	22	CDD1	QWTAQWTA	A-139
73012	125	33	3	CDA2	QWTAQWTA	A-139
73015	126	28	17	CAA1	QWTAQWTA	A-140
73017	126	30	17	ABC2	QWTAQWTA	A-140
73018	126	34	23	CDA1	QWTAQWTA	A-140
73019	122	29	23	CAA2	QWTAQWTA	A-133
73020	123	29	27	CCC2	QWTAQWTA	A-135
73022	122	29	25	DBD	QBAAQBAA	A-133
73023	124	35	36	DCA	QBAAQBAA	A-139
73024	126	28	33	BCA	QBAAQBAA	A-140
73025	123	30	12	ADD	QWTAQWTA	A-135

Stearns County						
73026	123	35	17	ADC1	QWTAQWTA	A-138
73027	126	35	9	BAD	QWTAQWTA	A-141
73028	122	29	36	CBCB	QWTAQWTA	A-133
73029	122	29	36	CBCB	QWTAQWTA	A-134
73032	122	29	36	ADCB	QWTAQWTA	A-134
73033	121	29	1	ABBC	QWTAQWTA	A-132
73034	121	29	1	ABBC	QWTAQWTA	A-132
73036	121	29	1	BCAA	QWTAQWTA	A-132
73037	123	35	2	ADA1	QBAA	A-136
73038	123	35	2	ADA2	QWTA	A-137
73039	123	35	2	AADD	QBAA	A-137
73041	123	35	7	CAB1	QBAA	A-137
73042	123	35	7	CAB2	QWTA	A-137
73043	123	35	33	CCC1	QBAA	A-138
73044	123	35	33	CCC2	QWTA	A-138
73045	123	34	4	ABD1	QBAA	A-136
73046	123	34	4	ABD2	QWTA	A-136
Stevens County						
75001	124	42	35	BBB	QWTAQWTA	A-144
75002	123	42	21	BBC	QWTAQWTA	A-143
75003	123	42	4	BBD	QBAAQBAA	A-143
75004	123	41	27	DBD	QBAAQBAA	A-142
75006	123	41	3	BCD	QBAAQBAA	A-142
75008	126	41	13	CBB	QWTAQWTA	A-144
75012	123	41	27	CBB	QBAAQBAA	A-142
75013	124	42	30	ABA	QBAAQBAA	A-144
75014	126	42	36	CCC	QBAAQBAA	A-144
75015	126	44	14	BBB	QBAAQBAA	A-145
75016	124	41	12	ACA	QBAAQBAA	A-143
75017	123	44	13	BDB	QBAAQBAA	A-143
75018	123	41	27	CBBB	QBAAQBAA	A-142
Swift County						
76004	120	42	22	AAA	QWTAQWTA	A-147
76011	121	42	30	DAD	QWTAQWTA	A-151
76012	121	43	32	CCC	QWTAQWTA	A-151
76013	121	39	7	AAC1	QBAAQBAA	A-149
76014	121	39	6	BDB1	QBAAQBAA	A-149
76015	122	39	20	BBC	QBAAQBAA	A-152
76016	120	41	12	BBA1	QBAAQBAA	A-146
76018	121	40	8	AAA	QBAAQBAA	A-150
76019	121	40	14	BAC	QBAAQBAA	A-150
76020	120	42	4	BBA	QBAAQBAA	A-147
76022	120	43	7	ABB	QBAAQBAA	A-148
76024	121	43	32	BAA	QBAAQBAA	A-152
76025	121	43	32	ACC	QBAAQBAA	A-152
76026	120	41	11	BAC	QBAAQBAA	A-146
76027	120	41	12	BBA2	QBAAQBAA	A-146
76029	120	42	4	BBA	QBAAQBAA	A-147
76030	120	43	23	BCB	QBAAQBAA	A-148
76031	120	43	7	ABB	QBAAQBAA	A-148
76032	121	38	29	BDA	QBAAQBAA	A-149
76033	122	38	22	BCA	QBAAQBAA	A-152
76034	121	37	10	CCC	QBAAQBAA	A-149
76035	121	42	17	ABB	QBAAQBAA	A-151
76036	121	39	28	AAA	QBAAQBAA	A-150
76037	122	40	26	DDD	QWTAQWTA	A-153
76038	122	40	11	DDA1	QBAAQBAA	A-153
76039	122	40	11	DDA2		A-153
76040	121	40	35	ABB1	QBAAQBAA	A-150
76041	121	40	35	ABB2	QBAAQBAA	A-151
76042	120	41	17	AAB	QWTAQWTA	A-146
76043	122	41	25	CDD		A-153
76044	120	42	28	DDD	TILLTILL	A-147
76045	120	42	28	DDD	QWTAQWTA	A-148
Todd County						
77000	133	35	2	CAD	QWTAQWTA	A-160
77001	133	35	7	CCC	QWTAQWTA	A-160
77006	133	32	19	DCC	QWTAQWTA	A-159
77008	130	33	17	DBB	QWTAQWTA	A-156
77009	129	33	5	CDC	QWTAQWTA	A-155

Todd County

77011	127	33	13	DBA	QWTAQWTA	A-154
77012	130	33	2	BAA	QWTAQWTA	A-155
77013	131	34	25	CBC	QWTAQWTA	A-157
77014	131	35	13	DAA	QWTAQWTA	A-157
77015	131	32	18	BCC	QWTAQWTA	A-157
77016	132	33	26	DCC	QWTAQWTA	A-158
77018	133	32	14	CCC	QWTAQWTA	A-159
77019	133	32	20	DCD	QWTAQWTA	A-159
77020	132	32	6	CBA	QWTAQWTA	A-158
77021	132	33	2	DDD	QWTAQWTA	A-158
77022	132	32	8	CBC	QWTAQWTA	A-158
77025	128	33	17	CBC	QWTAQWTA	A-155
77026	130	33	4	DBD	QWTAQWTA	A-156
77027	130	33	16	BBA	QWTAQWTA	A-156
77028	129	33	9	BDD	QWTAQWTA	A-155
77029	130	33	4	BAB	QWTAQWTA	A-156
77030	128	33	5	BBA	QWTAQWTA	A-154
77031	131	33	15	CDD	QWTAQWTA	A-157
77032	133	32	5	ABC	QWTAQWTA	A-159
77033	128	33	6	AAA	QBAAQBAA	A-154
77034	127	33	10	DDD	QBAAQBAA	A-154

Wadena County

80001	134	34	12	BAD1	QWTAQWTA	A-161
80002	134	34	19	ADD1	QWTAQWTA	A-161
80003	134	34	27	DAA	QWTAQWTA	A-161
80005	134	35	9	DBC	QWTAQWTA	A-162
80006	135	34	16	DAC	QBAAQBAA	A-163
80021	135	33	5	CBC	QWTAQWTA	A-162
80022	137	34	35	CDC	QWTAQWTA	A-164
80023	135	33	3	ACB	QWTAQWTA	A-162
80024	135	33	14	ADD1	QWTAQWTA	A-162
80027	136	33	19	BCB	QWTAQWTA	A-163
80028	136	33	36	BCB	QWTAQWTA	A-163
80029	137	33	29	DAA1	QBAAQBAA	A-164
80030	137	34	7	DDD1	QWTAQWTA	A-164
80031	138	33	6	DDD	QWTAQWTA	A-165
80032	138	34	15	CCC	QWTAQWTA	A-165
80034	134	33	23	CCC	QWTAQWTA	A-161
80035	135	33	34	AAD	QWTAQWTA	A-163
80036	136	33	36	BCC	QWTAQWTA	A-164
80037	138	34	16	BBB	QBAAQBAA	A-165

Washington County

82005	29	21	6	CAD1	OSTPOSTP	A-167
82011	28	20	11	CAA1	CFRNCFRN	A-167
82012	28	20	34	ADA1	CFRNCFRN	A-167
82013	27	20	2	BCC1	QBAAQBAA	A-166
82014	27	20	2	BCC2	CIGLCIGL	A-166
82015	27	20	2	BCC3	CMTSCMTS	A-166
82016	27	21	28	BCC1	OPDCCJDN	A-166
82022	30	20	3	CAD1	CIGLCIGL	A-167
82023	30	20	3	CAD2	QBAAQBAA	A-168
82024	30	20	3	CAD3	QBAAQBAA	A-168
82029	31	21	28	ABD1	OPDCOPDC	A-169
82030	32	20	30	BCD1	OPDCCJDN	A-169
82031	32	20	34	BDB	OPDCOPDC	A-170
82032	31	21	27	ABB	OPDCOPDC	A-169
82033	31	20	18	AAA	OPDCOPDC	A-169
82034	32	21	36	CDD	OPDCOPDC	A-170
82035	31	20	7	AAA	OPDCOPDC	A-168
82036	32	21	36	CDD	QWTAQWTA	A-170
82037	31	20	7	AAA	QWTAQWTA	A-168

Watsonwan County

83000	106	32	1	DDB1	QWTAQWTA	A-171
83009	107	31	14	DAC1	KRETKRET	A-171
83010	107	31	35	CAC1	CMTSCMTS	A-172
83011	107	32	16	BAD	QBAAQBAA	A-172
83012	107	31	27	AAC	KRETKRET	A-172
83013	106	31	19	DDB	QBAAQBAA	A-171
83015	105	32	28	ABBA	QBAAQBAA	A-171

Wilkin County						
84018	135	46	2	CCA	QBAAQBAA	A-173
84019	135	46	16	ACC	QBAAQBAA	A-173
84020	133	47	28	ACAB	QBAAQBAA	A-173
84021	131	47	35	AAAA	KRETKRET	A-173
84022	135	48	14	CCCC	QBAAQBAA	A-174
Wright County						
86001	119	26	35	DDA1	CMTSCMSH	A-175
86003	119	26	24	BAB2	QWTAQWTA	A-175
86004	121	23	22	ACC1	QWTAQWTA	A-175
86005	121	25	15	BBA2	QWTAQWTA	A-176
86006	122	27	11	AAC2	QWTAQWTA	A-176
86007	118	27	15	CDC1	QBAAQBAA	A-175
Yellow Medicine County						
87002	114	45	4	DCD1	QWTAQWTA	A-177
87003	115	39	16	DCD	QBAAQBAA	A-177
87004	116	40	28	DDD	QBAAQBAA	A-177
87005	116	40	28	DDD	KRETKRET	A-177

SUMMARY FOR 1993 WATER YEAR

T44 R25 S16 QQQ: **ADDD**
 Obwell # **1004** Ground Elev.:

Aquifer: QBAAQBAA
 Observer: CHIP

Depth: 115.0
 Years of Record: 2

MONTHLY WATER LEVEL SUMMARY

	Oct	Nov	Dec	Jan	Feb	Mar	Apr	May	Jun	Jul	Aug	Sep
<u>HISTORICAL</u>												
Ave	9.3	9.7	9.9				14.9	11.9	11.3		12.8	11.9
High WL	9.3	9.7	9.9				15.0	12.0	11.3		12.8	12.0
Hi Yr	1992	1992	1992				1993	1993	1993		1993	1993
Low WL	9.3	9.7	9.9				15.0	12.0	11.3		12.8	12.0
Lo Yr	1992	1992	1992				1993	1993	1993		1993	1993
<u>WATER YEAR 93</u>												
Rdg	9.32	9.71	9.94				14.95	11.95	11.25		12.84	11.95
Day	21	23	21				22	24	28		9	7

T45 R23 S5 QQQ: **ADD1**
 Obwell # **1001** Ground Elev.: 1265.00

Aquifer: PEATPEAT
 Observer: SWCD

Depth: 13.0
 Years of Record: 21

MONTHLY WATER LEVEL SUMMARY

	Oct	Nov	Dec	Jan	Feb	Mar	Apr	May	Jun	Jul	Aug	Sep
<u>HISTORICAL</u>												
Ave	0.8	0.6	0.1	0.8	0.1	0.1	0.5	0.3	0.5	0.7	0.8	1.0
High WL	0.1	-0.2	-0.3	-0.1	-0.5	-0.5	-0.5	-0.5	-0.1		0.1	
Hi Yr	1978	1975	1975	1974	1976	1976	1986	1976	1976	1978	1978	1980
Low WL	2.3	2.8	0.5	3.1	0.4	0.6	1.2	1.4	1.1	1.4	1.6	2.8
Lo Yr	1976	1976	1986	1977	1982	1989	1993	1993	1992	1992	1988	1976
<u>WATER YEAR 93</u>												
Rdg	1.24						1.20	1.40	1.10		1.20	1.20
Day	21						22	24	28		9	7

T31 R22 S18 QQQ: **AAA1** Aquifer: CFRNCIGL Depth: 270.0
 Obwell # **2007** Ground Elev.: 895.80 Observer: SWCD Years of Record: 23

MONTHLY WATER LEVEL SUMMARY

	Oct	Nov	Dec	Jan	Feb	Mar	Apr	May	Jun	Jul	Aug	Sep
<u>HISTORICAL</u>												
Ave	12.5	11.7	11.5	10.3	11.1	11.3	11.3	11.5	12.8	13.0	13.4	12.6
High WL	9.3	8.4	7.9	8.3	9.7	8.1	7.1	8.0	9.2	6.4	9.5	8.1
Hi Yr	1986	1975	1975	1976	1971	1976	1976	1975	1971	1975	1972	1975
Low WL	18.1	17.4	16.5	11.7	12.3	15.8	17.8	16.3	17.0	23.9	18.7	20.3
Lo Yr	1989	1989	1989	1977	1977	1990	1990	1990	1989	1988	1988	1988
<u>WATER YEAR 93</u>												
Rdg		13.23	12.67			13.10	12.40	12.63	12.25	11.69		11.19
Day		2	29			18	21	27	19	29		1

T31 R22 S18 QQQ: **AAA2** Aquifer: QBAAQBAA Depth: 214.0
 Obwell # **2008** Ground Elev.: 896.10 Observer: SWCD Years of Record: 23

MONTHLY WATER LEVEL SUMMARY

	Oct	Nov	Dec	Jan	Feb	Mar	Apr	May	Jun	Jul	Aug	Sep
<u>HISTORICAL</u>												
Ave	12.7	11.9	11.7	10.5	11.4	11.7	11.5	12.0	13.1	13.3	13.6	12.9
High WL	9.7	8.8	8.3	8.7	10.1	8.5	7.5	8.4	9.5	6.8	9.8	8.4
Hi Yr	1986	1975	1975	1976	1971	1976	1976	1975	1971	1975	1972	1975
Low WL	18.1	17.7	17.0	12.1	12.7	16.2	18.2	16.7	21.9	24.3	19.1	20.7
Lo Yr	1989	1989	1989	1977	1977	1990	1990	1990	1988	1988	1988	1988
<u>WATER YEAR 93</u>												
Rdg		13.58	13.00			13.50	12.80	13.00	12.64	12.07	11.29	11.55
Day		2	29			18	21	27	19	29	1	17

T31 R22 S18 QQQ: **AAA3** Aquifer: QBAAQBAA Depth: 125.0
 Obwell # **2009** Ground Elev.: 896.00 Observer: SWCD Years of Record: 23

MONTHLY WATER LEVEL SUMMARY

	Oct	Nov	Dec	Jan	Feb	Mar	Apr	May	Jun	Jul	Aug	Sep
<u>HISTORICAL</u>												
Ave	11.2	10.8	10.8	9.3	10.2	10.6	10.7	11.0	11.7	11.6	11.2	11.5
High WL	8.8	7.5	7.5	7.6	9.6	7.6	7.6	8.7	7.6	7.9	7.4	7.4
Hi Yr	1986	1975	1975	1976	1977	1976	1976	1973	1976	1976	1975	1975
Low WL	16.2	15.4	15.2	10.4	10.7	15.0	15.4	15.7	17.9	20.3	17.6	17.5
Lo Yr	1989	1989	1989	1979	1978	1990	1990	1989	1988	1988	1988	1989
<u>WATER YEAR 93</u>												
Rdg		12.09	11.67			12.02	11.45	11.46	11.37	9.90	9.92	10.10
Day		2	29			18	21	27	19	29	1	17

T31 R22 S18 QQQ: **AAA5** Aquifer: QWTAQWTA Depth: 13.2
 Obwell # **2010** Ground Elev.: 895.60 Observer: SWCD Years of Record: 23

MONTHLY WATER LEVEL SUMMARY

	Oct	Nov	Dec	Jan	Feb	Mar	Apr	May	Jun	Jul	Aug	Sep
<u>HISTORICAL</u>												
Ave	5.2	5.2	5.2	5.6	5.7	5.2	4.6	4.8	4.8	4.7	5.0	5.0
High WL	4.1	3.7	4.2	5.0	5.4	3.4	3.5	3.1	2.6	2.7	3.8	2.6
Hi Yr	1991	1972	1991	1973	1971	1972	1979	1975	1993	1975	1972	1991
Low WL	5.8	5.9	5.7	6.6	6.0	6.1	6.3	6.4	6.0	5.9	5.7	5.9
Lo Yr	1988	1987	1987	1984	1977	1987	1987	1987	1987	1988	1976	1982
<u>WATER YEAR 93</u>												
Rdg		4.76	5.00			5.10	4.57	4.09	2.59	3.70		3.98
Day		2	29			18	21	27	19	29		17

SUMMARY FOR 1993 WATER YEAR

T31 R22 S23 QQQ: **CBC2**
 Obwell # **2012** Ground Elev.: 901.60

Aquifer: CJDNCJDN
 Observer: USGS

Depth: 277.0
 Years of Record: 23

MONTHLY WATER LEVEL SUMMARY

	Oct	Nov	Dec	Jan	Feb	Mar	Apr	May	Jun	Jul	Aug	Sep
<u>HISTORICAL</u>												
Ave	11.7	11.8	10.8	11.3	11.5	11.8	11.0	11.3	11.2	11.3	12.0	12.0
High WL	9.5	9.7	8.9	9.4	9.5	9.2	8.9	8.8	8.6	7.7	8.3	7.9
Hi Yr	1975	1972	1992	1976	1993	1976	1976	1993	1993	1993	1993	1993
Low WL	18.3	17.1	12.8	15.3	14.1	15.9	14.6	15.8	16.2	15.5	18.3	18.0
Lo Yr	1989	1988	1989	1988	1992	1990	1991	1989	1987	1987	1989	1989
<u>WATER YEAR 93</u>												
Rdg	11.46	12.73	8.94	9.51	9.47	9.38	9.19	8.77	8.61	7.71	8.26	7.85
Day	1	1	1	1	1	1	1	1	1	1	1	1

T31 R24 S1 QQQ: **CBB1**
 Obwell # **2016** Ground Elev.: 897.00

Aquifer: QBAAQBAA
 Observer: SWCD

Depth: 193.0
 Years of Record: 14

MONTHLY WATER LEVEL SUMMARY

	Oct	Nov	Dec	Jan	Feb	Mar	Apr	May	Jun	Jul	Aug	Sep
<u>HISTORICAL</u>												
Ave	26.8	21.6	21.9	21.9	20.6	22.6	25.4	25.6		27.7	33.7	28.3
High WL	26.8	18.8	19.3	19.7	20.6	19.9	24.6	18.4		21.7	30.5	21.5
Hi Yr	1989	1985	1986	1986	1987	1986	1989	1986		1993	1993	1985
Low WL	26.8	24.7	25.2	25.1	20.6	27.3	26.3	32.4		31.3	37.0	41.1
Lo Yr	1989	1988	1990	1991	1987	1990	1993	1989		1983	1989	1989
<u>WATER YEAR 93</u>												
Rdg						25.90	26.30	28.70		21.70	30.45	31.19
Day						22	21	21		6	31	27

T32 R22 S18 QQQ: **ADC**
 Obwell # **2026** Ground Elev.: 903.00

Aquifer: QBAA
 Observer: SWCD

Depth: 150.0
 Years of Record: 3

MONTHLY WATER LEVEL SUMMARY

	Oct	Nov	Dec	Jan	Feb	Mar	Apr	May	Jun	Jul	Aug	Sep
<u>HISTORICAL</u>												
Ave	16.9	16.2	16.1			16.0	15.0	15.9	19.1	16.2	16.7	16.5
High WL	16.5	15.8	15.6			15.3	15.0	15.6	19.1	14.9	15.3	15.4
Hi Yr	1991	1991	1991			1992	1992	1992	1992	1993	1993	1993
Low WL	17.2	16.5	16.6			16.8	15.0	16.2	19.1	17.1	18.0	17.4
Lo Yr	1992	1992	1992			1993	1992	1993	1992	1992	1992	1992
<u>WATER YEAR 93</u>												
Rdg	17.19	16.53	16.63			16.79		16.15		14.93	15.28	15.35
Day	29	25	18			22		3		28	31	24

T32 R23 S4 QQQ: **AAD2**
 Obwell # **2014** Ground Elev.: 916.00

Aquifer: QWTAQWTA
 Observer: SWCD

Depth: 21.0
 Years of Record: 25

MONTHLY WATER LEVEL SUMMARY

	Oct	Nov	Dec	Jan	Feb	Mar	Apr	May	Jun	Jul	Aug	Sep
<u>HISTORICAL</u>												
Ave	10.3	9.7	9.6	10.1	10.5	10.1	9.4	8.6	9.0	9.0	9.8	9.9
High WL	8.1	7.6	8.6	8.6	9.4	7.6	7.3	5.8	7.8	6.5	8.1	7.4
Hi Yr	1980	1985	1971	1986	1976	1992	1976	1986	1975	1975	1978	1991
Low WL	12.5	12.5	11.5	13.0	13.2	13.2	12.1	11.8	11.2	11.9	11.3	12.4
Lo Yr	1989	1976	1969	1990	1977	1977	1977	1990	1977	1988	1977	1988
<u>WATER YEAR 93</u>												
Rdg	10.06	9.65	9.71			11.15	9.78	9.58	8.86	8.19	9.05	11.20
Day	29	25	25			22	3	27	19	23	31	16

SUMMARY FOR 1993 WATER YEAR

T33 R22 S29 QQQ: **ACAD**
 Obwell # **2027** Ground Elev.: 910.00

Aquifer: CFRN
 Observer: SWCD

Depth: 333.0
 Years of Record: 4

MONTHLY WATER LEVEL SUMMARY

	Oct	Nov	Dec	Jan	Feb	Mar	Apr	May	Jun	Jul	Aug	Sep
<u>HISTORICAL</u>												
Ave	16.3	17.6	17.3			17.1	17.0	16.9	17.1	17.1	17.3	17.3
High WL	15.3	16.9	16.8			16.6	17.0	16.5	16.9	16.3	16.5	16.6
Hi Yr	1992	1991	1991			1992	1992	1992	1992	1993	1993	1993
Low WL	17.3	18.3	17.7			17.7	17.0	17.2	17.3	17.8	18.1	18.0
Lo Yr	1991	1992	1992			1993	1992	1993	1991	1992	1992	1992
<u>WATER YEAR 93</u>												
Rdg	15.32	18.28	17.67			17.73		17.22	17.00	16.32	16.48	16.55
Day	29	30	18			22		3	19	29	31	16

T33 R23 S5 QQQ: **BAB1**
 Obwell # **2024** Ground Elev.: 923.00

Aquifer: CFRNCFRN
 Observer: SWCD

Depth: 141.0
 Years of Record: 14

MONTHLY WATER LEVEL SUMMARY

	Oct	Nov	Dec	Jan	Feb	Mar	Apr	May	Jun	Jul	Aug	Sep
<u>HISTORICAL</u>												
Ave	21.8	21.2	21.2	21.8	20.7	21.9	22.4	21.7	21.5	21.0	21.2	21.1
High WL	20.9	19.6	20.2	20.2	20.7	20.1	21.4	19.7	21.4	19.5	19.6	19.3
Hi Yr	1992	1985	1986	1986	1987	1992	1980	1986	1993	1986	1993	1993
Low WL	23.5	23.5	21.9	23.6	20.7	23.7	23.4	23.5	21.7	23.6	23.6	23.6
Lo Yr	1989	1988	1990	1989	1987	1990	1989	1990	1987	1988	1989	1988
<u>WATER YEAR 93</u>												
Rdg	20.92	21.13	21.18			21.78		21.59	21.35	19.80	19.58	19.32
Day	29	30	25			22		3	20	29	23	14

T33 R24 S30 QQQ: **ABB1**
 Obwell # **2015** Ground Elev.: 906.00

Aquifer: CMTSCMTS
 Observer: SWCD

Depth: 280.0
 Years of Record: 17

MONTHLY WATER LEVEL SUMMARY

	Oct	Nov	Dec	Jan	Feb	Mar	Apr	May	Jun	Jul	Aug	Sep
<u>HISTORICAL</u>												
Ave	31.2	30.3	30.2	30.4	29.3	30.3	31.3	29.8	29.9	29.8	30.7	30.3
High WL	30.3	28.2	28.7	28.7	29.3	28.3	30.3	26.6	29.3	28.0	28.9	28.4
Hi Yr	1992	1985	1986	1986	1987	1992	1993	1986	1993	1984	1993	1986
Low WL	32.9	32.8	30.9	32.8	29.3	32.2	32.0	32.3	30.6	32.7	32.9	32.9
Lo Yr	1989	1988	1980	1989	1987	1990	1989	1990	1987	1988	1989	1988
<u>WATER YEAR 93</u>												
Rdg	30.26	30.29	30.32			29.97	30.31	30.68	29.30	28.54	28.90	28.65
Day	29	30	29			31	21	21	19	19	26	24

T34 R24 S25 QQQ: **DAC1**
 Obwell # **2025** Ground Elev.: 930.00

Aquifer: QWTAQWTA
 Observer: SWCD

Depth: 21.0
 Years of Record: 21

MONTHLY WATER LEVEL SUMMARY

	Oct	Nov	Dec	Jan	Feb	Mar	Apr	May	Jun	Jul	Aug	Sep
<u>HISTORICAL</u>												
Ave	10.6	9.7	10.1	9.4		9.9	9.1	8.6	9.0	9.0	9.5	9.7
High WL	8.1	8.5	8.5	9.1		7.9	7.5	7.0	6.8	7.4	7.5	7.2
Hi Yr	1986	1986	1986	1983		1992	1992	1986	1991	1991	1993	1991
Low WL	13.3	12.3	12.2	10.0		11.7	10.7	10.2	11.2	11.8	12.0	12.7
Lo Yr	1991	1989	1989	1982		1990	1988	1988	1989	1988	1989	1989
<u>WATER YEAR 93</u>												
Rdg	9.62	9.23	9.36			9.87		8.37	8.05	7.59	7.48	7.87
Day	29	30	25			11		3	20	29	23	14

SUMMARY FOR 1993 WATER YEAR

T138 R40 S20 QQQ: **BBC**
 Obwell # **3119** Ground Elev.: 1390.00

Aquifer: QWTAQWTA
 Observer: SWCD

Depth: 117.0
 Years of Record: 15

MONTHLY WATER LEVEL SUMMARY

	Oct	Nov	Dec	Jan	Feb	Mar	Apr	May	Jun	Jul	Aug	Sep
<u>HISTORICAL</u>												
Ave	6.3	6.3	6.4	6.5	6.7	6.2	6.1	6.2	6.2	6.5	6.4	6.3
High WL	5.8	5.8	5.9	6.3	6.7	5.6	5.6	5.8	5.9	6.0	5.7	5.8
Hi Yr	1986	1986	1986	1979	1980	1987	1989	1986	1985	1986	1993	1986
Low WL	6.7	6.6	6.8	6.7	6.7	6.7	6.4	6.6	6.6	6.9	7.1	6.9
Lo Yr	1991	1983	1983	1980	1980	1993	1992	1984	1988	1984	1984	1984
<u>WATER YEAR 93</u>												
Rdg	6.65	6.61	6.70			6.70	6.27	6.58	6.12	6.06	5.70	6.03
Day	21	24	29			24	14	22	18	15	25	20

T138 R42 S26 QQQ: **CDA1**
 Obwell # **3113** Ground Elev.: 1390.00

Aquifer: QWTAQWTA
 Observer: SWCD

Depth: 89.0
 Years of Record: 17

MONTHLY WATER LEVEL SUMMARY

	Oct	Nov	Dec	Jan	Feb	Mar	Apr	May	Jun	Jul	Aug	Sep
<u>HISTORICAL</u>												
Ave	53.1	53.1	53.1	53.5	53.0	53.1	53.0	53.0	53.0	53.2	53.0	53.0
High WL	51.8	51.1	51.4	53.2	53.0	51.6	51.4	51.7	52.0	52.0	51.7	51.9
Hi Yr	1986	1986	1986	1981	1984	1987	1987	1987	1986	1986	1986	1986
Low WL	53.8	54.0	53.9	54.0	53.0	53.8	53.8	53.6	53.7	55.7	53.7	53.9
Lo Yr	1978	1977	1977	1979	1981	1991	1982	1979	1981	1977	1992	1992
<u>WATER YEAR 93</u>												
Rdg	53.69	53.83	53.73			53.60	53.65	53.56	53.53	53.39	52.81	52.42
Day	21	24	29			24	14	21	18	15	25	20

T138 R43 S18 QQQ: **CDA1**
 Obwell # **3011** Ground Elev.: 1420.00

Aquifer: QWTAQWTA
 Observer: SWCD

Depth: 77.0
 Years of Record: 17

MONTHLY WATER LEVEL SUMMARY

	Oct	Nov	Dec	Jan	Feb	Mar	Apr	May	Jun	Jul	Aug	Sep
<u>HISTORICAL</u>												
Ave	59.7	59.8	59.9	59.4	59.8	59.9	59.9	59.6	59.7	59.6	59.5	59.6
High WL	57.8	57.6	57.7	58.8	59.0	57.7	57.7	57.7	57.9	58.0	57.8	57.8
Hi Yr	1986	1986	1986	1981	1981	1987	1987	1987	1987	1987	1986	1986
Low WL	61.1	61.2	61.2	60.5	60.5	61.4	61.1	60.9	60.9	61.0	61.0	61.1
Lo Yr	1992	1992	1992	1984	1984	1993	1993	1993	1992	1992	1992	1992
<u>WATER YEAR 93</u>												
Rdg	61.13	61.22	61.23			61.38	61.08	60.92	60.86	60.76	59.61	59.33
Day	21	24	29			24	14	21	18	15	25	20

T138 R43 S25 QQQ: **CBB**
 Obwell # **3121** Ground Elev.: 1375.00

Aquifer: QWTAQWTA
 Observer: SWCD

Depth: 0.0
 Years of Record: 15

MONTHLY WATER LEVEL SUMMARY

	Oct	Nov	Dec	Jan	Feb	Mar	Apr	May	Jun	Jul	Aug	Sep
<u>HISTORICAL</u>												
Ave	27.5	27.8	27.8	26.8	27.5	27.9	27.6	27.5	27.4	27.4	27.4	27.5
High WL	25.7	25.7	25.9	26.3	26.7	25.9	25.9	26.0	26.0	25.4	25.7	25.7
Hi Yr	1986	1986	1986	1979	1979	1987	1987	1987	1986	1986	1986	1986
Low WL	28.4	28.6	28.7	27.2	28.5	28.8	28.6	28.6	28.5	28.4	28.3	28.4
Lo Yr	1990	1992	1992	1980	1992	1991	1992	1992	1992	1992	1992	1992
<u>WATER YEAR 93</u>												
Rdg		28.64	28.70		28.54	28.76	28.27	28.26	28.26	28.20	27.48	27.58
Day		24	29		21	24	14	21	18	15	25	20

SUMMARY FOR 1993 WATER YEAR

T139 R36 S2 QQQ: **CCC1**
 Obwell # **3006** Ground Elev.: 1460.00

Aquifer: QWTAQWTA
 Observer: SWCD

Depth: 15.5
 Years of Record: 20

MONTHLY WATER LEVEL SUMMARY

	Oct	Nov	Dec	Jan	Feb	Mar	Apr	May	Jun	Jul	Aug	Sep
<u>HISTORICAL</u>												
Ave	8.7	8.8	9.0	9.1	9.3	9.3	8.7	8.2	8.1	8.2	8.5	8.7
High WL	5.8	6.3	6.8	6.6	7.4	7.2	6.6	6.2	6.5	6.4	5.2	6.6
Hi Yr	1985	1985	1985	1986	1986	1986	1986	1986	1985	1985	1985	1985
Low WL	11.0	11.2	11.5	11.7	11.9	11.9	11.7	11.4	11.3	11.4	11.7	11.6
Lo Yr	1976	1976	1976	1977	1977	1977	1977	1977	1977	1977	1977	1977
<u>WATER YEAR 93</u>												
Rdg	8.62	8.87	9.04			9.46	8.48	7.62	7.09	6.74	6.73	6.87
Day	18	17	15			24	14	21	18	18	17	17

T139 R36 S4 QQQ: **BBB1**
 Obwell # **3129** Ground Elev.: 1476.50

Aquifer: QBAAQBAA
 Observer: SWCD

Depth: 57.6
 Years of Record: 5

MONTHLY WATER LEVEL SUMMARY

	Oct	Nov	Dec	Jan	Feb	Mar	Apr	May	Jun	Jul	Aug	Sep
<u>HISTORICAL</u>												
Ave	18.7	18.9	19.1			18.3	17.9	17.5	17.6	17.6	18.2	18.2
High WL	17.9	18.1	18.3			18.0	17.7	17.0	16.5	16.2	16.2	16.5
Hi Yr	1992	1992	1992			1990	1990	1993	1993	1993	1993	1993
Low WL	19.6	20.4	20.5			18.7	18.2	17.9	18.2	18.5	19.0	19.3
Lo Yr	1990	1990	1990			1991	1991	1992	1992	1990	1989	1990
<u>WATER YEAR 93</u>												
Rdg	17.94	18.08	18.30			18.44	17.76	17.04	16.54	16.18	16.22	16.45
Day	18	18	21			15	16	15	14	18	16	17

T139 R36 S4 QQQ: **BBB2**
 Obwell # **3130** Ground Elev.: 1479.70

Aquifer: QWTAQWTA
 Observer: SWCD

Depth: 23.5
 Years of Record: 5

MONTHLY WATER LEVEL SUMMARY

	Oct	Nov	Dec	Jan	Feb	Mar	Apr	May	Jun	Jul	Aug	Sep
<u>HISTORICAL</u>												
Ave	19.6	19.9	20.0			18.9	18.5	17.8	17.8	17.8	18.0	18.4
High WL	17.6	17.8	18.0			17.9	17.4	16.5	15.9	15.4	15.3	15.6
Hi Yr	1992	1992	1992			1990	1990	1993	1993	1993	1993	1993
Low WL	21.2	22.2	22.2			21.6	21.0	19.8	19.8	20.2	20.6	21.1
Lo Yr	1991	1990	1990			1991	1991	1991	1991	1991	1991	1991
<u>WATER YEAR 93</u>												
Rdg	17.64	17.79	17.98			18.29	17.51	16.53	15.89	15.42	15.28	15.60
Day	18	18	21			15	16	15	14	18	16	17

T139 R36 S14 QQQ: **DDD**
 Obwell # **3133** Ground Elev.: 1446.00

Aquifer: QWTAQWTA
 Observer: SWCD

Depth: 27.5
 Years of Record: 5

MONTHLY WATER LEVEL SUMMARY

	Oct	Nov	Dec	Jan	Feb	Mar	Apr	May	Jun	Jul	Aug	Sep
<u>HISTORICAL</u>												
Ave	11.8	12.0	12.2			11.6	10.2	9.4	9.8	10.1	10.7	10.7
High WL	10.2	10.5	10.8			10.5	8.9	8.4	8.1	8.2	8.6	8.9
Hi Yr	1989	1989	1992			1992	1993	1993	1993	1993	1993	1993
Low WL	13.6	13.5	13.7			13.9	12.6	10.4	11.4	11.9	12.8	13.3
Lo Yr	1990	1990	1990			1991	1991	1991	1991	1991	1991	1991
<u>WATER YEAR 93</u>												
Rdg	10.22	10.59	10.75			11.23	8.93	8.41	8.12	8.22	8.55	8.95
Day	18	17	15			15	16	15	14	18	16	17

SUMMARY FOR 1993 WATER YEAR

T139 R41 S3 QQQ: **AAA**
 Obwell # **3117** Ground Elev.: 1380.00

Aquifer: QWTAQWTA
 Observer: SWCD

Depth: 52.0
 Years of Record: 16

MONTHLY WATER LEVEL SUMMARY

	Oct	Nov	Dec	Jan	Feb	Mar	Apr	May	Jun	Jul	Aug	Sep
<u>HISTORICAL</u>												
Ave	6.6	6.6	6.7	6.9	6.9	6.9	6.6	6.4	6.3	6.5	6.5	
High WL	6.1	5.9	6.1	6.6	6.8	6.3	6.3	5.9	5.8	5.9	5.3	5.4
Hi Yr	1986	1985	1985	1979	1979	1984	1984	1985	1985	1985	1993	1993
Low WL	7.0	7.0	7.2	7.2	7.1	7.4	7.0	6.7	6.8	7.3	7.1	79.0
Lo Yr	1990	1988	1978	1980	1980	1991	1991	1988	1988	1979	1989	1990
<u>WATER YEAR 93</u>												
Rdg	6.47	6.61	6.73			6.99	6.70	6.40	6.20	6.00	5.33	5.42
Day	21	24	29			24	14	21	18	15	25	20

T139 R41 S22 QQQ: **DAD**
 Obwell # **3118** Ground Elev.: 1355.00

Aquifer: QWTAQWTA
 Observer: SWCD

Depth: 67.0
 Years of Record: 16

MONTHLY WATER LEVEL SUMMARY

	Oct	Nov	Dec	Jan	Feb	Mar	Apr	May	Jun	Jul	Aug	Sep
<u>HISTORICAL</u>												
Ave	3.0	3.0	3.2	2.2	2.4	3.4	2.8	2.5	2.3	2.7	3.1	3.0
High WL	1.4	1.6	1.9	1.4	1.9	1.6	1.7	1.4	0.9	1.2	0.9	1.2
Hi Yr	1986	1986	1986	1979	1979	1984	1984	1985	1985	1985	1993	1993
Low WL	4.6	4.5	4.9	3.1	3.0	5.0	3.9	3.4	4.0	4.5	4.8	4.8
Lo Yr	1990	1990	1990	1980	1980	1991	1990	1990	1988	1988	1990	1990
<u>WATER YEAR 93</u>												
Rdg	2.78	2.88	3.10			3.28	2.09	2.42	1.51	1.55	0.93	1.15
Day	21	24	29			24	14	21	18	15	25	20

T140 R36 S16 QQQ: **BBB1**
 Obwell # **3131** Ground Elev.: 1508.00

Aquifer: QWTAQWTA
 Observer: SWCD

Depth: 199.6
 Years of Record: 5

MONTHLY WATER LEVEL SUMMARY

	Oct	Nov	Dec	Jan	Feb	Mar	Apr	May	Jun	Jul	Aug	Sep
<u>HISTORICAL</u>												
Ave	46.6	46.5	46.3			46.2	46.2	46.2	46.2	46.3	46.7	46.0
High WL	45.2	45.0	45.2			45.2	45.2	45.2	45.2	45.3	45.3	45.0
Hi Yr	1989	1989	1989			1990	1990	1990	1990	1993	1993	1993
Low WL	47.6	47.5	47.3			47.6	47.5	47.4	47.6	48.1	48.2	47.8
Lo Yr	1991	1991	1990			1991	1991	1991	1991	1991	1991	1991
<u>WATER YEAR 93</u>												
Rdg	46.30	46.22	46.21			46.28	46.26	46.05	45.79	45.34	45.31	45.04
Day	18	18	21			15	16	15	14	18	16	17

T140 R36 S16 QQQ: **BBB2**
 Obwell # **3132** Ground Elev.: 0.00

Aquifer: QBAAQBAA
 Observer: SWCD

Depth: 78.0
 Years of Record: 5

MONTHLY WATER LEVEL SUMMARY

	Oct	Nov	Dec	Jan	Feb	Mar	Apr	May	Jun	Jul	Aug	Sep
<u>HISTORICAL</u>												
Ave	43.6	43.2	43.6			43.3	42.9	42.5	42.8	43.3	42.8	42.8
High WL	43.6	43.2	43.6			42.4	42.3	42.2	42.4	42.3	41.6	41.3
Hi Yr	1992	1992	1992			1990	1990	1992	1990	1993	1993	1993
Low WL	43.6	43.2	43.6			44.4	43.3	43.1	43.3	44.2	44.2	44.3
Lo Yr	1992	1992	1992			1991	1993	1993	1992	1991	1991	1991
<u>WATER YEAR 93</u>												
Rdg	43.58	43.17	43.56			43.29	43.30	43.07	42.80	42.27	41.64	41.34
Day	18	18	21			15	16	15	14	18	16	17

SUMMARY FOR 1993 WATER YEAR

T140 R36 S25 QQQ: **BBD**
 Obwell # **3123** Ground Elev.: 0.00

Aquifer: QWTAQWTA
 Observer: SWCD

Depth: 89.0
 Years of Record: 10

MONTHLY WATER LEVEL SUMMARY

	Oct	Nov	Dec	Jan	Feb	Mar	Apr	May	Jun	Jul	Aug	Sep
<u>HISTORICAL</u>												
Ave	19.4						19.4	20.1				
High WL	15.1						16.0	20.1				
Hi Yr	1985						1986	1984				
Low WL	21.5						22.1	20.1				
Lo Yr	1991						1991	1984				
<u>WATER YEAR 93</u>												
Rdg	21.28						21.21					
Day	20						16					

T140 R36 S26 QQQ: **AAA**
 Obwell # **3122** Ground Elev.: 0.00

Aquifer: QBAAQBAA
 Observer: SWCD

Depth: 57.0
 Years of Record: 10

MONTHLY WATER LEVEL SUMMARY

	Oct	Nov	Dec	Jan	Feb	Mar	Apr	May	Jun	Jul	Aug	Sep
<u>HISTORICAL</u>												
Ave	21.8						23.0	22.7		19.2	19.2	18.6
High WL	16.7						18.6	22.7		19.2	19.2	18.6
Hi Yr	1989						1986	1984		1985	1985	1985
Low WL	24.7						25.8	22.7		19.2	19.2	18.6
Lo Yr	1984						1991	1984		1985	1985	1985
<u>WATER YEAR 93</u>												
Rdg	24.26						24.20					
Day	20						16					

T140 R36 S26 QQQ: **DAA**
 Obwell # **3124** Ground Elev.: 0.00

Aquifer: QWTAQWTA
 Observer: SWCD

Depth: 66.0
 Years of Record: 10

MONTHLY WATER LEVEL SUMMARY

	Oct	Nov	Dec	Jan	Feb	Mar	Apr	May	Jun	Jul	Aug	Sep
<u>HISTORICAL</u>												
Ave	14.0						14.0	14.0				
High WL	9.6						11.5	14.0				
Hi Yr	1985						1986	1984				
Low WL	15.8						15.5	14.0				
Lo Yr	1991						1992	1984				
<u>WATER YEAR 93</u>												
Rdg	15.67						15.47					
Day	20						16					

T140 R36 S29 QQQ: **ABA1**
 Obwell # **3127** Ground Elev.: 1433.40

Aquifer: QBAAQBAA
 Observer: SWCD

Depth: 163.7
 Years of Record: 5

MONTHLY WATER LEVEL SUMMARY

	Oct	Nov	Dec	Jan	Feb	Mar	Apr	May	Jun	Jul	Aug	Sep
<u>HISTORICAL</u>												
Ave	6.1	6.1	6.1			6.0	6.0	5.1	5.0	4.9	5.2	5.2
High WL	6.0	6.0	5.8			5.7	5.9	4.9	4.8	4.2	4.6	4.8
Hi Yr	1990	1989	1989			1990	1991	1993	1993	1993	1993	1993
Low WL	6.2	6.1	6.3			6.3	6.1	5.3	5.4	5.2	5.5	5.5
Lo Yr	1991	1991	1991			1993	1990	1992	1992	1990	1990	1990
<u>WATER YEAR 93</u>												
Rdg	6.07	6.12	6.11			6.32	5.91	4.89	4.77	4.23	4.60	4.76
Day	18	18	21			15	16	15	14	18	16	17

SUMMARY FOR 1993 WATER YEAR

T140 R36 S29 QQQ: **ABA2**
 Obwell # **3128** Ground Elev.: 1466.48

Aquifer: QWTAQWTA
 Observer: SWCD

Depth: 0.0
 Years of Record: 2

MONTHLY WATER LEVEL SUMMARY

	Oct	Nov	Dec	Jan	Feb	Mar	Apr	May	Jun	Jul	Aug	Sep
<u>HISTORICAL</u>												
Ave	7.0	6.5	6.4			8.7	8.6	7.3	6.9	6.0	6.3	7.2
High WL	7.0	6.5	6.5			8.7	8.6	7.1	6.5	5.0	5.4	7.1
Hi Yr	1992	1992	1992			1993	1993	1993	1993	1993	1993	1992
Low WL	7.0	6.5	6.5			8.7	8.6	7.6	7.3	7.1	7.1	7.4
Lo Yr	1992	1992	1992			1993	1993	1992	1992	1992	1992	1993
<u>WATER YEAR 93</u>												
Rdg	6.99	6.46	6.45			8.72	8.56	7.13	6.49	4.98	5.43	7.35
Day	18	18	21			15	16	15	14	18	16	17

T140 R36 S29 QQQ: **ABA3**
 Obwell # **3134** Ground Elev.: 0.00

Aquifer: QWTAQWTA
 Observer: SWCD

Depth: 0.0
 Years of Record: 2

MONTHLY WATER LEVEL SUMMARY

	Oct	Nov	Dec	Jan	Feb	Mar	Apr	May	Jun	Jul	Aug	Sep
<u>HISTORICAL</u>												
Ave	10.3	10.5	10.4			10.7	10.4	9.3	8.9	8.3	8.8	9.2
High WL	10.3	10.5	10.4			10.7	10.4	9.3	8.9	8.3	8.8	9.0
Hi Yr	1992	1992	1992			1993	1993	1993	1993	1993	1993	1993
Low WL	10.3	10.5	10.4			10.7	10.4	9.3	8.9	8.3	8.8	9.4
Lo Yr	1992	1992	1992			1993	1993	1993	1993	1993	1993	1992
<u>WATER YEAR 93</u>												
Rdg	10.28	10.46	10.44			10.70	10.36	9.31	8.86	8.26	8.84	9.01
Day	18	18	21			15	16	15	14	18	16	17

T140 R36 S36 QQQ: **AAA**
 Obwell # **3125** Ground Elev.: 1465.00

Aquifer: QBAAQBAA
 Observer: SWCD

Depth: 110.0
 Years of Record: 10

MONTHLY WATER LEVEL SUMMARY

	Oct	Nov	Dec	Jan	Feb	Mar	Apr	May	Jun	Jul	Aug	Sep
<u>HISTORICAL</u>												
Ave	34.0				34.3		32.4	32.6				
High WL	28.6				34.4		30.4	32.6				
Hi Yr	1985				1992		1986	1984				
Low WL	37.4				34.4		33.8	32.6				
Lo Yr	1991				1992		1993	1984				
<u>WATER YEAR 93</u>												
Rdg					34.35		33.83					
Day					20		16					

T140 R37 S13 QQQ: **ADD**
 Obwell # **3126** Ground Elev.: 1510.00

Aquifer: QWTAQWTA
 Observer: SWCD

Depth: 38.0
 Years of Record: 9

MONTHLY WATER LEVEL SUMMARY

	Oct	Nov	Dec	Jan	Feb	Mar	Apr	May	Jun	Jul	Aug	Sep
<u>HISTORICAL</u>												
Ave	34.5	34.4	34.0	34.4	34.7	34.3	34.0	34.1	34.3	34.6	34.9	34.6
High WL	33.1	33.1	31.7	34.4	34.7	32.8	32.7	32.2	32.7	32.9	32.8	32.4
Hi Yr	1986	1986	1985	1989	1989	1986	1986	1986	1986	1986	1993	1993
Low WL	35.5	35.3	35.2	34.4	34.7	35.2	35.0	34.9	35.2	35.8	36.1	35.7
Lo Yr	1990	1990	1990	1989	1989	1991	1991	1991	1992	1988	1989	1990
<u>WATER YEAR 93</u>												
Rdg	34.85	34.71	34.67			34.88	34.45	34.23	33.99	33.42	32.77	32.44
Day	18	18	21			15	16	15	14	18	16	17

SUMMARY FOR 1993 WATER YEAR

T140 R41 S26 QQQ: **CCD1**
 Obwell # **3012** Ground Elev.: 1422.00

Aquifer: QWTAQWTA
 Observer: SWCD

Depth: 52.6
 Years of Record: 17

MONTHLY WATER LEVEL SUMMARY

	Oct	Nov	Dec	Jan	Feb	Mar	Apr	May	Jun	Jul	Aug	Sep
<u>HISTORICAL</u>												
Ave	31.4	31.3	31.6	31.9	32.1	31.8	31.6	31.5	31.7	31.6	31.4	31.4
High WL	29.1	28.8	29.0	31.2	31.3	29.1	29.2	27.7	29.5	29.5	29.4	29.3
Hi Yr	1986	1977	1986	1980	1980	1987	1987	1986	1987	1986	1986	1986
Low WL	32.7	33.3	33.4	32.4	32.6	34.0	33.1	33.3	33.3	33.2	33.2	33.2
Lo Yr	1992	1982	1982	1981	1981	1982	1993	1993	1993	1982	1982	1982
<u>WATER YEAR 93</u>												
Rdg	32.70	32.80	32.97			33.28	33.08	33.26	33.25	32.96	30.42	29.95
Day	21	24	29			24	14	21	18	15	25	20

T141 R37 S17 QQQ: **AAA1**
 Obwell # **3009** Ground Elev.: 1578.00

Aquifer: QWTAQWTA
 Observer: SWCD

Depth: 34.9
 Years of Record: 20

MONTHLY WATER LEVEL SUMMARY

	Oct	Nov	Dec	Jan	Feb	Mar	Apr	May	Jun	Jul	Aug	Sep
<u>HISTORICAL</u>												
Ave	27.9	28.1	28.1	28.2	28.3	28.5	28.0	27.8	27.9	27.9	28.1	28.0
High WL	24.9	25.2	25.4	25.6	25.9	26.1	25.5	25.7	25.8	25.8	25.0	25.0
Hi Yr	1985	1985	1985	1986	1986	1986	1986	1986	1986	1985	1985	1985
Low WL	30.5	30.3	30.2	30.1	30.2	30.3	30.2	30.2	30.3	30.1	30.5	30.6
Lo Yr	1977	1977	1977	1978	1978	1978	1977	1977	1977	1981	1977	1977
<u>WATER YEAR 93</u>												
Rdg	29.28	29.17	29.28			29.77	28.91	28.81	28.69	27.92	26.53	26.25
Day	18	18	21			24	14	21	18	18	16	17

SUMMARY FOR 1993 WATER YEAR

T146 R32 S34 QQQ: **DAB**
 Obwell # **4011** Ground Elev.: 0.00

Aquifer: QWTAQWTA
 Observer: SWCD

Depth: 28.0
 Years of Record: 5

MONTHLY WATER LEVEL SUMMARY

	Oct	Nov	Dec	Jan	Feb	Mar	Apr	May	Jun	Jul	Aug	Sep
<u>HISTORICAL</u>												
Ave	24.7	24.7	24.8			25.1	24.9	24.7	24.5	24.2	24.6	24.4
High WL	23.7	23.8	24.0			24.4	24.1	23.5	23.2	22.5	24.3	23.4
Hi Yr	1989	1989	1989			1990	1989	1989	1989	1989	1989	1989
Low WL	25.2	25.2	25.2			25.7	25.6	25.4	25.3	25.0	24.9	25.0
Lo Yr	1992	1992	1991			1993	1993	1993	1992	1992	1992	1992
<u>WATER YEAR 93</u>												
Rdg	25.19	25.24	25.18			25.72	25.55	25.43	25.03	24.68	24.38	24.32
Day	26	24	23			22	26	27	30	21	27	23

T146 R33 S15 QQQ: **ADD**
 Obwell # **4012** Ground Elev.: 0.00

Aquifer: QWTAQWTA
 Observer: SWCD

Depth: 30.5
 Years of Record: 5

MONTHLY WATER LEVEL SUMMARY

	Oct	Nov	Dec	Jan	Feb	Mar	Apr	May	Jun	Jul	Aug	Sep
<u>HISTORICAL</u>												
Ave	26.0	26.1	26.3			25.6	25.6	25.2	25.0	25.4	25.5	25.5
High WL	24.9	25.1	25.3			25.2	25.1	24.6	24.4	24.3	24.0	24.1
Hi Yr	1989	1992	1992			1990	1989	1989	1989	1993	1993	1993
Low WL	28.5	28.6	28.8			25.9	25.9	25.4	25.4	28.2	28.4	28.4
Lo Yr	1991	1991	1991			1991	1991	1992	1992	1991	1991	1991
<u>WATER YEAR 93</u>												
Rdg	24.95	25.12	25.32			25.79	25.64	25.34	24.83	24.29	24.04	24.07
Day	26	24	23			22	26	27	30	21	27	23

T146 R33 S20 QQQ: **ADC**
 Obwell # **4013** Ground Elev.: 0.00

Aquifer: QWTAQWTA
 Observer: SWCD

Depth: 76.0
 Years of Record: 5

MONTHLY WATER LEVEL SUMMARY

	Oct	Nov	Dec	Jan	Feb	Mar	Apr	May	Jun	Jul	Aug	Sep
<u>HISTORICAL</u>												
Ave	16.8	16.9	37.9			16.6	16.2	15.9	15.9	15.2	16.3	16.3
High WL	15.6	15.8	17.2			16.1	15.5	15.3	14.8	12.8	14.5	14.8
Hi Yr	1992	1992	1989			1992	1993	1993	1993	1989	1993	1993
Low WL	17.7	17.9	99.0			17.2	16.9	16.5	16.4	17.3	17.6	17.5
Lo Yr	1991	1991	1992			1991	1991	1990	1991	1991	1991	1991
<u>WATER YEAR 93</u>												
Rdg	15.59	15.77	99.00			16.27	15.52	15.26	14.82	14.69	14.50	14.82
Day	26	25	23			22	26	27	30	21	27	23

T146 R33 S21 QQQ: **ABC**
 Obwell # **4014** Ground Elev.: 0.00

Aquifer: QWTAQWTA
 Observer: SWCD

Depth: 14.0
 Years of Record: 5

MONTHLY WATER LEVEL SUMMARY

	Oct	Nov	Dec	Jan	Feb	Mar	Apr	May	Jun	Jul	Aug	Sep
<u>HISTORICAL</u>												
Ave	13.1	13.1	13.3			12.9	12.4	12.1	12.2	13.3	12.9	12.9
High WL	12.4	12.3	12.4			12.5	11.5	11.5	11.6	12.1	12.3	12.2
Hi Yr	1989	1989	1989			1992	1989	1989	1989	1990	1989	1989
Low WL	14.2	14.4	14.5			13.6	13.1	12.8	12.8	15.5	14.6	14.2
Lo Yr	1991	1991	1991			1993	1993	1993	1990	1989	1991	1991
<u>WATER YEAR 93</u>												
Rdg	13.17	13.26	13.34			13.62	13.08	12.84	12.44	12.37	12.34	12.64
Day	26	25	23			22	26	27	30	21	27	23

SUMMARY FOR 1993 WATER YEAR

T146 R33 S36 QQQ: **DCC**

Aquifer: QWTAQWTA

Depth: 14.0

Obwell # **4015** Ground Elev.: 0.00

Observer: SWCD

Years of Record: 5

MONTHLY WATER LEVEL SUMMARY

	Oct	Nov	Dec	Jan	Feb	Mar	Apr	May	Jun	Jul	Aug	Sep
<u>HISTORICAL</u>												
Ave	9.0	9.0	9.2			8.4	8.1	8.1	8.0	8.5	8.8	8.5
High WL	8.3	8.3	8.6			8.1	7.8	7.8	7.8	7.6	8.1	6.8
Hi Yr	1990	1989	1989			1992	1989	1989	1993	1993	1992	1989
Low WL	10.6	10.5	10.6			8.9	8.4	8.3	8.1	10.5	10.7	10.4
Lo Yr	1991	1991	1991			1993	1993	1990	1990	1991	1991	1991
<u>WATER YEAR 93</u>												
Rdg	8.69	8.73	8.82			8.95	8.41	8.25	7.82	7.63	8.16	8.19
Day	26	24	23			22	26	27	30	21	27	23

T146 R34 S22 QQQ: **DCC**

Aquifer: QWTAQWTA

Depth: 20.5

Obwell # **4016** Ground Elev.: 0.00

Observer: SWCD

Years of Record: 5

MONTHLY WATER LEVEL SUMMARY

	Oct	Nov	Dec	Jan	Feb	Mar	Apr	May	Jun	Jul	Aug	Sep
<u>HISTORICAL</u>												
Ave	12.4	12.5	12.7			12.0	11.5	11.5	11.5	11.9	12.0	11.9
High WL	11.5	11.6	11.8			11.9	10.7	10.7	10.7	10.8	10.5	10.4
Hi Yr	1992	1992	1992			1990	1989	1989	1989	1993	1993	1993
Low WL	14.4	14.3	14.5			12.2	12.0	11.9	12.1	14.3	14.4	14.3
Lo Yr	1991	1991	1991			1991	1991	1992	1992	1991	1991	1991
<u>WATER YEAR 93</u>												
Rdg	11.50	11.63	11.79			12.05	11.37	11.24	11.00	10.77	10.50	10.42
Day	26	25	23			22	26	27	30	21	27	23

T146 R35 S14 QQQ: **CCC**

Aquifer: QWTAQWTA

Depth: 22.0

Obwell # **4017** Ground Elev.: 0.00

Observer: SWCD

Years of Record: 5

MONTHLY WATER LEVEL SUMMARY

	Oct	Nov	Dec	Jan	Feb	Mar	Apr	May	Jun	Jul	Aug	Sep
<u>HISTORICAL</u>												
Ave	7.9	7.8	8.0			7.5	5.9	6.3	6.4	7.0	7.9	7.6
High WL	6.6	6.6	6.8			6.8	4.9	5.6	5.6	5.5	5.7	5.8
Hi Yr	1992	1992	1992			1992	1989	1989	1990	1993	1993	1993
Low WL	9.7	9.4	9.5			8.8	6.7	7.0	7.4	9.4	10.2	9.8
Lo Yr	1991	1991	1991			1990	1991	1992	1991	1991	1991	1991
<u>WATER YEAR 93</u>												
Rdg	6.56	6.63	6.82			6.90	5.50	5.68	5.98	5.50	5.67	5.81
Day	26	25	23			22	26	27	30	21	27	23

T147 R32 S17 QQQ: **DAA**

Aquifer: QWTAQWTA

Depth: 34.0

Obwell # **4019** Ground Elev.: 0.00

Observer: SWCD

Years of Record: 5

MONTHLY WATER LEVEL SUMMARY

	Oct	Nov	Dec	Jan	Feb	Mar	Apr	May	Jun	Jul	Aug	Sep
<u>HISTORICAL</u>												
Ave	29.6	29.7	29.8			29.3	29.3	29.1	29.0	29.6	29.5	29.5
High WL	28.0	28.1	28.2			28.6	28.6	27.8	27.5	28.0	27.9	27.9
Hi Yr	1989	1989	1989			1990	1990	1989	1989	1989	1989	1989
Low WL	32.3	32.4	32.4			29.8	29.9	29.7	29.6	32.3	32.3	32.3
Lo Yr	1991	1991	1991			1992	1992	1992	1992	1991	1991	1991
<u>WATER YEAR 93</u>												
Rdg	29.38	29.36	29.40			29.66	29.76	29.71	29.53	29.34	29.13	29.01
Day	26	24	23			22	26	27	30	21	27	23

SUMMARY FOR 1993 WATER YEAR

T147 R33 S8 QQQ: **CCC** Aquifer: QWTAQWTA Depth: 20.0
 Obwell # **4020** Ground Elev.: 0.00 Observer: SWCD Years of Record: 5

MONTHLY WATER LEVEL SUMMARY

	Oct	Nov	Dec	Jan	Feb	Mar	Apr	May	Jun	Jul	Aug	Sep
<u>HISTORICAL</u>												
Ave	14.8	15.0	15.2			14.5	14.7	14.1	14.1	14.2	14.3	14.5
High WL	13.5	13.6	14.0			14.3	14.0	13.6	13.6	13.4	13.1	13.1
Hi Yr	1992	1992	1992			1990	1993	1989	1989	1993	1993	1993
Low WL	16.3	16.6	16.8			14.8	15.4	14.9	14.7	15.8	16.1	16.2
Lo Yr	1991	1991	1991			1991	1991	1990	1990	1991	1991	1991
<u>WATER YEAR 93</u>												
Rdg	13.51	13.64	14.02			14.54	14.01	13.94	13.65	13.35	13.14	13.05
Day	26	25	23			22	26	27	30	21	27	23

T147 R33 S15 QQQ: **CDB** Aquifer: QWTAQWTA Depth: 21.0
 Obwell # **4021** Ground Elev.: 0.00 Observer: SWCD Years of Record: 5

MONTHLY WATER LEVEL SUMMARY

	Oct	Nov	Dec	Jan	Feb	Mar	Apr	May	Jun	Jul	Aug	Sep
<u>HISTORICAL</u>												
Ave	10.0	10.2	10.2			10.0	9.5	9.0	9.0	9.2	9.6	9.7
High WL	9.3	9.5	9.4			9.9	9.2	8.8	8.7	7.6	8.6	8.9
Hi Yr	1989	1992	1992			1992	1993	1991	1993	1989	1993	1992
Low WL	11.7	12.1	12.1			10.0	9.8	9.1	9.2	11.5	11.7	11.6
Lo Yr	1991	1991	1991			1991	1992	1990	1992	1991	1991	1991
<u>WATER YEAR 93</u>												
Rdg	9.45	9.46	9.37			10.00	9.20	9.00	8.74	8.82	8.60	9.06
Day	26	24	23			22	26	27	30	21	27	23

T147 R34 S15 QQQ: **DDA** Aquifer: QWTAQWTA Depth: 16.0
 Obwell # **4022** Ground Elev.: 0.00 Observer: SWCD Years of Record: 5

MONTHLY WATER LEVEL SUMMARY

	Oct	Nov	Dec	Jan	Feb	Mar	Apr	May	Jun	Jul	Aug	Sep
<u>HISTORICAL</u>												
Ave	-0.5	-0.5	-0.5			99.0	69.9	69.8	40.7	11.5	11.4	11.3
High WL	-100.0	-100.0	-100.0			99.0	11.7	11.4	11.4	11.2	10.9	10.8
Hi Yr	1991	1991	1991			1992	1989	1989	1989	1993	1993	1993
Low WL	99.0	99.0	99.0			99.0	99.0	99.0	99.0	11.8	11.8	11.8
Lo Yr	1992	1992	1992			1992	1992	1992	1992	1992	1992	1992
<u>WATER YEAR 93</u>												
Rdg	99.00	99.00	99.00			99.00	99.00	99.00	11.60	11.24	10.93	10.76
Day	26	25	23			22	26	27	30	21	27	23

T147 R34 S19 QQQ: **BAD** Aquifer: QWTAQWTA Depth: 32.0
 Obwell # **4023** Ground Elev.: 0.00 Observer: SWCD Years of Record: 5

MONTHLY WATER LEVEL SUMMARY

	Oct	Nov	Dec	Jan	Feb	Mar	Apr	May	Jun	Jul	Aug	Sep
<u>HISTORICAL</u>												
Ave	15.3	15.3	15.6			15.6	15.7	15.1	15.0	14.9	14.9	15.0
High WL	14.2	14.3	14.5			14.9	15.0	14.4	14.3	14.1	14.0	13.8
Hi Yr	1992	1992	1992			1993	1993	1993	1993	1992	1993	1993
Low WL	16.0	16.2	16.3			16.3	16.3	15.8	15.6	16.0	15.8	16.0
Lo Yr	1991	1991	1991			1991	1991	1990	1990	1991	1991	1991
<u>WATER YEAR 93</u>												
Rdg	14.17	14.27	14.51			14.92	14.97	14.43	14.29	14.16	13.95	13.84
Day	26	25	23			22	26	27	30	21	27	23

SUMMARY FOR 1993 WATER YEAR

T147 R34 S35 QQQ: **ADC1**
 Obwell # **4000** Ground Elev.: 1383.00

Aquifer: QWTAQWTA
 Observer: SWCD

Depth: 20.0
 Years of Record: 24

MONTHLY WATER LEVEL SUMMARY

	Oct	Nov	Dec	Jan	Feb	Mar	Apr	May	Jun	Jul	Aug	Sep
<u>HISTORICAL</u>												
Ave	9.5	9.2	9.6	9.8	9.5	10.1	9.7	9.2	9.2	9.1	9.1	9.2
High WL	7.4	8.0	7.6	8.1	8.4	6.4	7.7	7.4	7.4	7.3	6.2	6.9
Hi Yr	1975	1979	1975	1976	1976	1979	1976	1975	1979	1979	1975	1975
Low WL	11.3	10.9	11.6	12.0	10.7	12.1	12.2	11.7	10.8	10.5	10.9	10.9
Lo Yr	1990	1992	1990	1991	1989	1991	1993	1991	1991	1990	1990	1991
<u>WATER YEAR 93</u>												
Rdg	10.59	10.85	11.07			10.56	12.15	10.88	10.41	10.08	9.77	9.81
Day	26	25	23			22	26	27	30	21	27	23

T147 R35 S4 QQQ: **BCA**
 Obwell # **4024** Ground Elev.: 0.00

Aquifer: QWTAQWTA
 Observer: SWCD

Depth: 22.0
 Years of Record: 5

MONTHLY WATER LEVEL SUMMARY

	Oct	Nov	Dec	Jan	Feb	Mar	Apr	May	Jun	Jul	Aug	Sep
<u>HISTORICAL</u>												
Ave	18.1	18.3	18.5			18.1	18.0	17.6	17.3	17.7	17.7	17.9
High WL	17.0	17.6	17.8			17.0	17.3	16.8	15.8	16.8	16.4	16.8
Hi Yr	1989	1992	1989			1990	1989	1989	1989	1989	1989	1989
Low WL	19.6	19.7	19.8			18.7	18.5	18.1	18.1	19.1	19.4	19.5
Lo Yr	1991	1991	1991			1991	1992	1992	1992	1991	1991	1991
<u>WATER YEAR 93</u>												
Rdg	17.66	17.56	17.86			18.18	17.83	17.53	17.40	17.35	17.29	17.39
Day	26	25	23			22	26	27	30	21	27	23

T147 R35 S36 QQQ: **BCB**
 Obwell # **4025** Ground Elev.: 0.00

Aquifer: QWTAQWTA
 Observer: SWCD

Depth: 14.0
 Years of Record: 5

MONTHLY WATER LEVEL SUMMARY

	Oct	Nov	Dec	Jan	Feb	Mar	Apr	May	Jun	Jul	Aug	Sep
<u>HISTORICAL</u>												
Ave	7.8	7.9	8.1			7.6	7.2	6.5	6.5	6.6	7.0	7.5
High WL	6.4	6.6	6.7			7.1	6.1	5.8	5.7	5.2	5.1	5.2
Hi Yr	1992	1992	1992			1993	1993	1993	1993	1993	1993	1993
Low WL	9.3	9.3	9.4			8.6	8.1	7.2	7.1	8.4	8.9	10.0
Lo Yr	1991	1991	1991			1991	1991	1990	1991	1991	1991	1989
<u>WATER YEAR 93</u>												
Rdg	6.37	6.58	6.74			7.12	6.12	5.76	5.66	5.17	5.07	5.21
Day	26	25	23			22	26	27	30	21	27	23

T149 R31 S25 QQQ: **DCD1**
 Obwell # **4004** Ground Elev.: 1450.00

Aquifer: QBAAQBAA
 Observer: SWCD

Depth: 157.1
 Years of Record: 14

MONTHLY WATER LEVEL SUMMARY

	Oct	Nov	Dec	Jan	Feb	Mar	Apr	May	Jun	Jul	Aug	Sep
<u>HISTORICAL</u>												
Ave	105.3	100.3	99.9	101.8	101.6	99.8	99.9	99.0	100.2	98.3	106.6	105.4
High WL	79.6	53.9	54.8	101.5	101.5	61.8	65.6	69.2	71.4	70.6	75.8	78.8
Hi Yr	1986	1985	1985	1983	1984	1986	1986	1986	1986	1980	1986	1986
Low WL	136.9	132.2	129.0	102.0	101.7	116.2	113.9	106.1	112.0	109.7	153.4	144.5
Lo Yr	1987	1987	1987	1985	1985	1988	1988	1989	1988	1988	1987	1987
<u>WATER YEAR 93</u>												
Rdg	103.71	103.63	103.56			103.63	103.69	103.70	103.63	103.56	103.35	103.19
Day	23	24	22			23	26	27	30	21	27	23

SUMMARY FOR 1993 WATER YEAR

T149 R31 S25 QQQ: DCD2
 Obwell # **4005** Ground Elev.: 1448.80

Aquifer: TILLTILL
 Observer: SWCD

Depth: 64.8
 Years of Record: 14

MONTHLY WATER LEVEL SUMMARY

	Oct	Nov	Dec	Jan	Feb	Mar	Apr	May	Jun	Jul	Aug	Sep
<u>HISTORICAL</u>												
Ave	25.9	22.8	23.5	22.1	24.8	26.7	24.1	21.3	20.9	19.5	25.2	22.5
High WL	18.6	3.7	4.7	17.2	22.6	6.4	8.8	1.5	9.7	6.5	12.7	7.0
Hi Yr	1986	1981	1981	1983	1984	1986	1986	1982	1981	1981	1986	1981
Low WL	31.9	33.7	34.9	26.1	26.9	37.2	36.8	34.6	32.9	28.6	39.0	30.4
Lo Yr	1990	1990	1990	1985	1985	1991	1991	1991	1991	1988	1987	1990
<u>WATER YEAR 93</u>												
Rdg	23.98	24.78	25.40			27.16	24.08	23.09	22.25	22.02	22.45	23.04
Day	23	24	22			23	26	27	30	21	27	23

T149 R31 S25 QQQ: DCD3
 Obwell # **4006** Ground Elev.: 1449.70

Aquifer: QBAAQBAA
 Observer: SWCD

Depth: 129.8
 Years of Record: 14

MONTHLY WATER LEVEL SUMMARY

	Oct	Nov	Dec	Jan	Feb	Mar	Apr	May	Jun	Jul	Aug	Sep
<u>HISTORICAL</u>												
Ave	97.7	95.8	99.9	78.3	100.6	93.2	95.0	96.0	95.0	91.2	97.7	96.7
High WL	80.1	54.8	91.3	57.7	100.6	37.6	52.8	64.7	67.8	34.1	56.0	66.0
Hi Yr	1991	1982	1992	1983	1985	1992	1992	1992	1991	1991	1991	1991
Low WL	107.0	105.9	104.4	99.0	100.6	118.2	104.3	106.0	104.5	104.5	118.3	110.9
Lo Yr	1987	1987	1990	1984	1985	1990	1989	1990	1990	1990	1987	1987
<u>WATER YEAR 93</u>												
Rdg	87.05	89.47	91.26			94.72	95.29	96.28	97.12	97.49	98.02	98.31
Day	23	24	22			23	26	27	30	21	27	23

T156 R31 S36 QQQ: DAA2
 Obwell # **4009** Ground Elev.: 1195.80

Aquifer: QBAAQBAA
 Observer: SWCD

Depth: 107.0
 Years of Record: 14

MONTHLY WATER LEVEL SUMMARY

	Oct	Nov	Dec	Jan	Feb	Mar	Apr	May	Jun	Jul	Aug	Sep
<u>HISTORICAL</u>												
Ave	2.9	3.1	3.7	2.7	4.0	2.9	2.0	2.3	2.3	3.9	4.3	3.5
High WL	-0.4	-0.2	1.2	2.7	3.6	0.1	-0.6	-0.2	-0.1	0.6	-0.5	0.3
Hi Yr	1987	1991	1992	1984	1985	1992	1988	1993	1988	1993	1992	1993
Low WL	9.7	8.4	7.6	2.7	4.5	6.2	5.9	5.5	5.3	14.8	12.7	11.4
Lo Yr	1985	1985	1985	1984	1982	1986	1986	1986	1986	1985	1985	1985
<u>WATER YEAR 93</u>												
Rdg	1.25	0.37	1.15			2.02	0.29	-0.19	0.27	0.63	1.88	0.26
Day	23	24	22			23	26	27	30	21	27	23

SUMMARY FOR 1993 WATER YEAR

T36 R29 S30 QQQ: **BCC2**
 Obwell # **5001** Ground Elev.: 1048.00

Aquifer: QWTAQWTA
 Observer: SWCD

Depth: 19.0
 Years of Record: 18

MONTHLY WATER LEVEL SUMMARY

	Oct	Nov	Dec	Jan	Feb	Mar	Apr	May	Jun	Jul	Aug	Sep
<u>HISTORICAL</u>												
Ave	9.1	9.0	9.0	8.5	9.4	10.4	9.5	9.0	9.0	8.9	9.0	9.0
High WL	4.8	4.9	5.3	6.1	5.9	5.9	5.5	4.6	5.1	4.5	5.0	4.7
Hi Yr	1985	1984	1984	1984	1984	1984	1984	1986	1986	1984	1986	1985
Low WL	13.1	13.3	13.0	10.6	11.1	14.1	13.9	14.0	13.2	12.4	12.7	12.9
Lo Yr	1989	1989	1988	1978	1982	1990	1990	1990	1990	1989	1989	1989
<u>WATER YEAR 93</u>												
Rdg	9.86	10.50	10.72			11.59	11.17	10.78	10.37	10.57	9.98	9.81
Day	5	10	10			12	12	11	9	8	2	7

T37 R31 S9 QQQ: **AAA2**
 Obwell # **5002** Ground Elev.: 1058.00

Aquifer: QWTAQWTA
 Observer: SWCD

Depth: 34.0
 Years of Record: 18

MONTHLY WATER LEVEL SUMMARY

	Oct	Nov	Dec	Jan	Feb	Mar	Apr	May	Jun	Jul	Aug	Sep
<u>HISTORICAL</u>												
Ave	29.5	29.5	29.3	29.9	30.1	30.2	30.0	30.1	30.1	30.1	29.2	29.3
High WL	25.8	25.2	25.4	28.3	28.4	26.8	26.9	27.4	27.4	26.2	25.9	26.1
Hi Yr	1986	1986	1986	1984	1984	1987	1985	1985	1985	1984	1984	1986
Low WL	33.0	32.4	31.7	31.1	31.4	32.2	32.3	32.6	32.7	33.0	33.2	33.5
Lo Yr	1977	1977	1977	1978	1977	1977	1977	1977	1977	1977	1977	1977
<u>WATER YEAR 93</u>												
Rdg	29.95	30.09	30.27			30.98	31.19	31.55	31.82	31.67	30.03	29.04
Day	5	10	10			12	12	11	9	8	2	7

T37 R31 S22 QQQ: **BAC**
 Obwell # **5006** Ground Elev.:

Aquifer: QWTAQWTA
 Observer: SWCD

Depth: 26.0
 Years of Record: 4

MONTHLY WATER LEVEL SUMMARY

	Oct	Nov	Dec	Jan	Feb	Mar	Apr	May	Jun	Jul	Aug	Sep
<u>HISTORICAL</u>												
Ave	20.4	20.3	20.4	20.7	20.6	20.8	21.2	20.7	20.3	20.3	20.0	19.9
High WL	19.5	19.4	19.4	20.7	20.6	19.8	21.0	20.2	19.4	19.3	19.3	18.7
Hi Yr	1991	1991	1991	1991	1992	1992	1992	1991	1991	1991	1993	1993
Low WL	21.4	21.2	21.4	20.7	20.6	21.7	21.5	21.3	20.9	20.9	21.1	21.5
Lo Yr	1992	1992	1992	1991	1992	1993	1993	1993	1993	1992	1992	1992
<u>WATER YEAR 93</u>												
Rdg	21.39	21.23	21.37			21.70	21.46	21.27	20.88	20.77	19.33	18.69
Day	5	10	10			12	12	11	9	8	2	7

T37 R31 S22 QQQ: **BAC**
 Obwell # **5007** Ground Elev.:

Aquifer: QBAAQBAA
 Observer: SWCD

Depth: 111.0
 Years of Record: 4

MONTHLY WATER LEVEL SUMMARY

	Oct	Nov	Dec	Jan	Feb	Mar	Apr	May	Jun	Jul	Aug	Sep
<u>HISTORICAL</u>												
Ave	20.8	20.8	21.3	21.4		21.7	21.6	21.1	20.8	20.7	20.7	20.5
High WL	20.3	20.5	21.0	21.4		21.2	21.2	21.0	20.2	20.2	20.0	19.5
Hi Yr	1990	1990	1991	1991		1992	1992	1991	1991	1991	1993	1993
Low WL	21.6	21.5	21.7	21.4		22.2	22.0	21.4	21.1	21.1	21.7	21.7
Lo Yr	1992	1992	1992	1991		1993	1991	1993	1992	1992	1992	1992
<u>WATER YEAR 93</u>												
Rdg	21.63	21.54	21.69			22.19	21.57	21.37	21.03	20.92	20.02	19.51
Day	5	10	10			12	12	11	9	8	2	7

SUMMARY FOR 1993 WATER YEAR

T38 R31 S18 QQQ: **DCD2**
 Obwell # **5000** Ground Elev.: 1065.00

Aquifer: QWTAQWTA
 Observer: SWCD

Depth: 36.0
 Years of Record: 18

MONTHLY WATER LEVEL SUMMARY

	Oct	Nov	Dec	Jan	Feb	Mar	Apr	May	Jun	Jul	Aug	Sep
<u>HISTORICAL</u>												
Ave	27.1	26.9	26.4	26.0	26.9	27.3	27.1	27.0	27.1	27.4	27.9	27.4
High WL	18.9	19.0	18.9	23.8	24.1	20.8	21.2	18.6	21.8	20.0	18.6	17.1
Hi Yr	1986	1986	1986	1980	1980	1987	1987	1986	1986	1986	1986	1986
Low WL	31.4	30.6	30.4	28.8	29.4	30.9	30.9	31.1	31.0	31.0	32.2	32.1
Lo Yr	1977	1977	1988	1978	1977	1990	1990	1990	1990	1977	1977	1977
<u>WATER YEAR 93</u>												
Rdg	29.55	29.41	29.56			30.16	30.25	30.43	30.14	30.37	29.04	28.06
Day	5	10	10			12	12	11	9	8	2	7

T38 R31 S18 QQQ: **DCA1**
 Obwell # **5005** Ground Elev.: 1065.00

Aquifer: QBAAQBAA
 Observer: SWCD

Depth: 130.0
 Years of Record: 16

MONTHLY WATER LEVEL SUMMARY

	Oct	Nov	Dec	Jan	Feb	Mar	Apr	May	Jun	Jul	Aug	Sep
<u>HISTORICAL</u>												
Ave	26.2	23.6	22.8	23.1	24.0	23.8	24.6	24.4	23.4	23.9	21.9	23.6
High WL	19.1	21.0	19.8	21.2	23.5	22.1	20.1	20.6	19.0	20.5	20.0	18.2
Hi Yr	1986	1985	1984	1980	1984	1986	1987	1986	1986	1986	1986	1986
Low WL	46.2	26.4	26.1	24.6	25.0	25.7	31.7	28.0	26.1	26.0	23.9	26.6
Lo Yr	1990	1981	1981	1981	1981	1978	1990	1989	1981	1981	1983	1981
<u>WATER YEAR 93</u>												
Rdg	25.66						27.38					
Day	5						12					

T38 R31 S23 QQQ: **AAB2**
 Obwell # **5004** Ground Elev.: 1080.00

Aquifer: QWTAQWTA
 Observer: SWCD

Depth: 13.0
 Years of Record: 18

MONTHLY WATER LEVEL SUMMARY

	Oct	Nov	Dec	Jan	Feb	Mar	Apr	May	Jun	Jul	Aug	Sep
<u>HISTORICAL</u>												
Ave	5.7	5.3	5.5	5.6	6.3	6.2	5.5	5.0	5.0	4.9	5.3	5.4
High WL	2.8	2.9	2.7	4.9	5.1	2.9	3.4	2.6	3.4	2.4	2.8	2.7
Hi Yr	1986	1991	1991	1984	1983	1992	1979	1986	1991	1978	1986	1991
Low WL	7.8	8.0	8.1	6.9	8.0	8.4	7.7	7.4	7.4	8.0	8.0	7.5
Lo Yr	1988	1988	1988	1981	1977	1989	1988	1988	1988	1988	1988	1988
<u>WATER YEAR 93</u>												
Rdg	6.17	6.61	6.64			7.28	6.58	5.53	5.00	4.79	4.30	3.90
Day	5	10	10			12	12	11	9	8	2	7

SUMMARY FOR 1993 WATER YEAR

T121 R44 S27 QQQ: **CCC1**
 Obwell # **6000** Ground Elev.: 1018.00

Aquifer: QWTAQWTA
 Observer: SWCD

Depth: 22.0
 Years of Record: 22

MONTHLY WATER LEVEL SUMMARY

	Oct	Nov	Dec	Jan	Feb	Mar	Apr	May	Jun	Jul	Aug	Sep
<u>HISTORICAL</u>												
Ave	7.2	7.4	7.1	7.7	8.1	7.6	6.7	6.5	5.5	6.2	6.8	7.1
High WL	4.1	6.0	4.5	5.4	7.2	6.1	5.1	4.8	2.2	3.2	4.4	4.9
Hi Yr	1986	1972	1986	1987	1973	1993	1987	1985	1986	1993	1993	1985
Low WL	8.7	8.4	8.4	9.9	9.0	8.4	8.1	8.3	7.7	8.0	8.4	8.5
Lo Yr	1976	1977	1981	1992	1977	1990	1991	1990	1977	1981	1976	1976
<u>WATER YEAR 93</u>												
Rdg	7.20	7.29	7.35			6.07	5.48	5.87	3.55	3.21	4.38	5.26
Day	20	25	21			30	16	10	30	30	20	16

T122 R46 S11 QQQ: **DDD**
 Obwell # **6008** Ground Elev.: 1079.50

Aquifer: QBAAQBAA
 Observer: SWCD

Depth: 246.5
 Years of Record: 10

MONTHLY WATER LEVEL SUMMARY

	Oct	Nov	Dec	Jan	Feb	Mar	Apr	May	Jun	Jul	Aug	Sep
<u>HISTORICAL</u>												
Ave	27.2	26.9	26.9	27.6	27.6	26.7	26.8	26.7	26.8	26.9	26.9	27.0
High WL	25.7	25.3	25.4	27.4	27.4	24.9	25.4	25.1	24.9	24.5	24.6	24.6
Hi Yr	1987	1986	1986	1986	1986	1987	1993	1987	1993	1993	1993	1993
Low WL	28.3	28.2	28.2	27.8	27.8	28.2	28.1	28.2	28.1	28.6	28.7	28.9
Lo Yr	1984	1990	1990	1985	1985	1991	1991	1991	1990	1984	1984	1984
<u>WATER YEAR 93</u>												
Rdg	26.96	25.83	25.68			25.49	25.40	25.42	24.93	24.48	24.63	24.55
Day	20	25	21			30	16	25	30	30	20	17

T124 R48 S17 QQQ: **AAA1**
 Obwell # **6002** Ground Elev.: 1086.80

Aquifer: QBAAQBAA
 Observer: SWCD

Depth: 282.0
 Years of Record: 16

MONTHLY WATER LEVEL SUMMARY

	Oct	Nov	Dec	Jan	Feb	Mar	Apr	May	Jun	Jul	Aug	Sep
<u>HISTORICAL</u>												
Ave	15.1	14.3	15.5	14.9	14.6	14.0	15.0	14.1	14.3	18.3	17.4	15.5
High WL	11.9	9.9	13.8	12.1	9.9	9.8	10.9	13.0	10.9	12.1	13.3	12.8
Hi Yr	1987	1986	1980	1988	1987	1987	1979	1980	1987	1993	1986	1993
Low WL	18.1	16.8	18.0	17.0	17.8	15.9	17.3	16.6	16.8	22.1	21.8	17.3
Lo Yr	1983	1982	1983	1983	1984	1982	1984	1991	1984	1988	1982	1990
<u>WATER YEAR 93</u>												
Rdg	15.08	14.87	14.70			14.69	14.32	13.71	13.09	12.12	14.67	12.76
Day	20	25	21			30	16	25	30	30	17	17

T124 R48 S31 QQQ: **BBB1**
 Obwell # **6006** Ground Elev.: 1083.00

Aquifer: QBAAQBAA
 Observer: SWCD

Depth: 29.5
 Years of Record: 17

MONTHLY WATER LEVEL SUMMARY

	Oct	Nov	Dec	Jan	Feb	Mar	Apr	May	Jun	Jul	Aug	Sep
<u>HISTORICAL</u>												
Ave	12.0	11.9	12.3	11.8	12.7	12.0	11.5	11.2	10.9	10.9	11.3	12.1
High WL	7.5	7.6	7.6	9.7	9.8	7.8	7.4	7.4	7.4	7.4	7.4	7.5
Hi Yr	1987	1987	1987	1985	1985	1988	1987	1987	1987	1987	1987	1987
Low WL	16.0	15.6	16.8	15.3	15.3	15.5	15.1	15.1	15.2	15.1	15.1	16.5
Lo Yr	1981	1983	1981	1984	1981	1981	1993	1993	1981	1993	1993	1977
<u>WATER YEAR 93</u>												
Rdg	15.03	15.05	15.07			15.10	15.10	15.09	15.09	15.10	15.10	15.09
Day	20	25	21			30	16	25	30	30	17	17

T124 R49 S2 **QQQ: DDD1**
 Obwell # **6007** Ground Elev.: 1088.00

Aquifer: QBAAQBAA
 Observer: SWCD

Depth: 21.5
 Years of Record: 17

MONTHLY WATER LEVEL SUMMARY

	Oct	Nov	Dec	Jan	Feb	Mar	Apr	May	Jun	Jul	Aug	Sep
<u>HISTORICAL</u>												
Ave	9.9	10.0	10.3	11.4	11.4	9.5	8.9	9.0	8.6	8.4	8.9	9.9
High WL	6.5	6.7	6.9	11.0	11.1	6.0	6.2	6.6	5.6	3.8	4.7	5.4
Hi Yr	1986	1986	1986	1979	1985	1993	1993	1986	1986	1993	1993	1993
Low WL	12.2	13.4	13.4	12.4	12.4	12.3	10.6	10.7	10.7	10.2	10.4	12.3
Lo Yr	1983	1983	1983	1984	1984	1984	1985	1985	1985	1988	1980	1977
<u>WATER YEAR 93</u>												
Rdg	8.48	8.66	8.72			5.97	6.24	6.94	5.73	3.84	4.70	5.42
Day	20	25	21			30	16	25	30	30	17	17

SUMMARY FOR 1993 WATER YEAR

T106 R28 S3 QQQ: DBA1
 Obwell # 7001 Ground Elev.: 1010.00

Aquifer: CFRNCIGL
 Observer: USGS

Depth: 390.0
 Years of Record: 21

MONTHLY WATER LEVEL SUMMARY

	Oct	Nov	Dec	Jan	Feb	Mar	Apr	May	Jun	Jul	Aug	Sep
<u>HISTORICAL</u>												
Ave	74.3	74.5	74.4	74.1	74.3	74.4	74.1	73.8	73.9	73.9	74.1	74.3
High WL	73.2	73.0	73.2	73.0	73.4	72.7	72.2	72.1	72.3	71.5	71.6	71.8
Hi Yr	1986	1992	1986	1987	1974	1983	1983	1983	1983	1993	1993	1993
Low WL	76.2	76.4	76.1	76.0	76.0	76.3	76.2	76.3	76.0	76.0	76.1	76.5
Lo Yr	1989	1989	1989	1979	1978	1990	1990	1990	1990	1989	1989	1989
<u>WATER YEAR 93</u>												
Rdg	73.67	72.96	73.15	73.24	73.49	73.44	73.31	72.36	72.27	71.50	71.56	71.75
Day	1	1	1	1	1	1	1	1	1	1	1	1

SUMMARY FOR 1993 WATER YEAR

T108 R32 S16 QQQ: **BBD**

Aquifer: QWTAQWTA

Depth: 47.0

Obwell # **8005** Ground Elev.: 0.00

Observer: SWCD

Years of Record: 10

MONTHLY WATER LEVEL SUMMARY

	Oct	Nov	Dec	Jan	Feb	Mar	Apr	May	Jun	Jul	Aug	Sep
<u>HISTORICAL</u>												
Ave	5.1						4.6					
High WL	3.2						3.3					
Hi Yr	1986						1986					
Low WL	7.5						7.0					
Lo Yr	1989						1990					
<u>WATER YEAR 93</u>												
Rdg	4.82						4.52					
Day	13						28					

T108 R32 S29 QQQ: **BBD**

Aquifer: QBAAQBAA

Depth: 67.0

Obwell # **8006** Ground Elev.: 0.00

Observer: SWCD

Years of Record: 10

MONTHLY WATER LEVEL SUMMARY

	Oct	Nov	Dec	Jan	Feb	Mar	Apr	May	Jun	Jul	Aug	Sep
<u>HISTORICAL</u>												
Ave	14.6						14.3					
High WL	11.3						11.5					
Hi Yr	1986						1993					
Low WL	18.8						18.0					
Lo Yr	1988						1990					
<u>WATER YEAR 93</u>												
Rdg	12.39						11.47					
Day	12						28					

T108 R33 S2 QQQ: **ADB**

Aquifer: QBAAQBAA

Depth: 106.0

Obwell # **8004** Ground Elev.: 0.00

Observer: SWCD

Years of Record: 10

MONTHLY WATER LEVEL SUMMARY

	Oct	Nov	Dec	Jan	Feb	Mar	Apr	May	Jun	Jul	Aug	Sep
<u>HISTORICAL</u>												
Ave	20.0						18.3					
High WL	14.6						13.9					
Hi Yr	1986						1993					
Low WL	35.2						25.3					
Lo Yr	1984						1985					
<u>WATER YEAR 93</u>												
Rdg	17.87						13.88					
Day	7						28					

T108 R33 S28 QQQ: **CAC**

Aquifer: QWTAQWTA

Depth: 66.0

Obwell # **8008** Ground Elev.: 0.00

Observer: SWCD

Years of Record: 10

MONTHLY WATER LEVEL SUMMARY

	Oct	Nov	Dec	Jan	Feb	Mar	Apr	May	Jun	Jul	Aug	Sep
<u>HISTORICAL</u>												
Ave	7.4						6.6					
High WL	4.4						4.0					
Hi Yr	1986						1993					
Low WL	11.9						11.0					
Lo Yr	1988						1990					
<u>WATER YEAR 93</u>												
Rdg	4.81						4.00					
Day	12						28					

SUMMARY FOR 1993 WATER YEAR

T108 R33 S29 QQQ: **DDA**

Aquifer: QWTAQWTA

Depth: 38.0

Obwell # **8010** Ground Elev.: 0.00

Observer: SWCD

Years of Record: 5

MONTHLY WATER LEVEL SUMMARY

	Oct	Nov	Dec	Jan	Feb	Mar	Apr	May	Jun	Jul	Aug	Sep
<u>HISTORICAL</u>												
Ave	8.4	8.6	8.4			8.9	8.0	6.7	6.3	6.5	7.8	8.1
High WL	6.2	5.8	5.6			6.1	5.1	4.5	3.5	2.3	3.7	4.9
Hi Yr	1992	1992	1992			1992	1992	1993	1993	1993	1993	1993
Low WL	12.1	12.0	12.0			12.0	11.6	11.4	10.6	11.0	13.1	12.8
Lo Yr	1989	1989	1989			1990	1990	1990	1990	1989	1989	1989
<u>WATER YEAR 93</u>												
Rdg	6.20	5.80	5.60			6.81	5.45	4.50	3.50	2.25	3.70	4.87
Day	7	3	2			2	9	7	3	7	5	15

T108 R34 S21 QQQ: **BBCC**

Aquifer: QBAAQBAA

Depth: 131.7

Obwell # **8009** Ground Elev.: 1070.00

Observer: SWCD

Years of Record: 6

MONTHLY WATER LEVEL SUMMARY

	Oct	Nov	Dec	Jan	Feb	Mar	Apr	May	Jun	Jul	Aug	Sep
<u>HISTORICAL</u>												
Ave	0.1	0.4	0.3			0.2	-0.4	-0.7	-0.6		-0.1	-0.3
High WL	-99.0	-99.0	-99.0			-99.0	-99.0	-99.0		-99.0	-99.0	-99.0
Hi Yr	1992	1992	1992			1993	1993	1993	1991	1993	1993	1993
Low WL	100.0	100.0	100.0			100.0	99.0	99.0	99.0	99.0	99.0	99.0
Lo Yr	1991	1991	1991			1992	1992	1992	1992	1992	1992	1992
<u>WATER YEAR 93</u>												
Rdg	-99.00	-99.00	-99.00			-99.00	-99.00	-99.00		-99.00	-99.00	-99.00
Day	12	3	2			2	9	7		7	5	15

T109 R32 S8 QQQ: **DCC**

Aquifer: QBAAQBAA

Depth: 175.0

Obwell # **8007** Ground Elev.: 1004.00

Observer: SWCD

Years of Record: 10

MONTHLY WATER LEVEL SUMMARY

	Oct	Nov	Dec	Jan	Feb	Mar	Apr	May	Jun	Jul	Aug	Sep
<u>HISTORICAL</u>												
Ave	52.8						51.2					
High WL	49.9						49.2					
Hi Yr	1986						1986					
Low WL	56.6						53.1					
Lo Yr	1988						1990					
<u>WATER YEAR 93</u>												
Rdg	51.70						50.22					
Day	7						28					

T110 R32 S30 QQQ: **DDB1**

Aquifer: QBAAQBAA

Depth: 176.0

Obwell # **8001** Ground Elev.: 1030.00

Observer: SWCD

Years of Record: 22

MONTHLY WATER LEVEL SUMMARY

	Oct	Nov	Dec	Jan	Feb	Mar	Apr	May	Jun	Jul	Aug	Sep
<u>HISTORICAL</u>												
Ave	61.4	58.8	56.3	55.0	54.8	53.8	52.5	52.4	52.0	57.3	62.3	65.1
High WL	54.7	54.2	51.2	48.7	47.7	48.1	46.3	47.0	45.6	47.9	46.5	49.0
Hi Yr	1984	1986	1986	1987	1987	1992	1993	1993	1993	1993	1993	1993
Low WL	68.4	66.9	67.5	62.6	62.4	61.3	60.4	60.0	60.5	71.1	114.1	117.2
Lo Yr	1976	1976	1977	1977	1977	1977	1977	1977	1977	1977	1976	1976
<u>WATER YEAR 93</u>												
Rdg	60.45	54.58	52.10			48.70	46.27	47.01	45.58	47.92	46.50	49.00
Day	6	3	3			2	9	6	3	7	5	15

SUMMARY FOR 1993 WATER YEAR

T46 R19 S21 QQQ: **CBB1**
 Obwell # **9005** Ground Elev.: 1061.00

Aquifer: QWTAQWTA
 Observer: SWCD

Depth: 43.0
 Years of Record: 27

MONTHLY WATER LEVEL SUMMARY

	Oct	Nov	Dec	Jan	Feb	Mar	Apr	May	Jun	Jul	Aug	Sep
<u>HISTORICAL</u>												
Ave	22.1	22.1	22.3	22.4	22.8	22.5	21.7	21.6	21.8	22.0	22.3	22.1
High WL	21.2	21.2	21.8	21.6	22.6	21.5	21.1	21.2	20.8	20.3	21.3	20.0
Hi Yr	1990	1968	1968	1969	1984	1992	1983	1982	1984	1993	1991	1986
Low WL	22.6	22.6	22.8	23.2	23.3	23.0	22.3	22.4	22.8	22.9	22.8	22.9
Lo Yr	1967	1989	1989	1981	1981	1981	1987	1987	1988	1988	1984	1984
<u>WATER YEAR 93</u>												
Rdg	22.42	22.32	22.46			22.70	22.24	21.45	21.75	20.31	21.90	22.16
Day	20	30	18			2	2	3	1	1	4	3

T47 R17 S7 QQQ: **AAB1**
 Obwell # **9030** Ground Elev.: 1110.00

Aquifer: QWTAQWTA
 Observer: SWCD

Depth: 33.0
 Years of Record: 17

MONTHLY WATER LEVEL SUMMARY

	Oct	Nov	Dec	Jan	Feb	Mar	Apr	May	Jun	Jul	Aug	Sep
<u>HISTORICAL</u>												
Ave	9.6	9.5	9.6	10.2	10.7	10.2	9.3	9.3	9.4	9.5	9.5	9.3
High WL	6.6	7.2	7.7	9.7	9.9	8.4	8.3	7.3	7.7	7.7	7.3	6.0
Hi Yr	1986	1986	1986	1984	1984	1987	1986	1992	1986	1986	1986	1986
Low WL	12.5	10.8	11.0	11.2	11.4	11.6	10.9	11.0	10.8	10.8	11.0	10.8
Lo Yr	1977	1989	1989	1981	1981	1982	1981	1980	1980	1980	1980	1981
<u>WATER YEAR 93</u>												
Rdg	9.49	9.65	9.78			10.35	9.48	9.44	9.40	8.62	8.47	8.75
Day	20	30	18			2	2	3	1	1	4	3

T48 R18 S21 QQQ: **ACD1**
 Obwell # **9028** Ground Elev.: 1280.00

Aquifer: QWTAQWTA
 Observer: SWCD

Depth: 47.0
 Years of Record: 17

MONTHLY WATER LEVEL SUMMARY

	Oct	Nov	Dec	Jan	Feb	Mar	Apr	May	Jun	Jul	Aug	Sep
<u>HISTORICAL</u>												
Ave	21.0	20.7	20.8	21.2	21.3	21.3	20.6	20.5	20.5	20.6	20.6	20.5
High WL	19.0	19.2	19.4	20.6	20.7	19.7	19.5	19.5	19.4	19.3	19.4	19.2
Hi Yr	1986	1986	1986	1984	1984	1987	1992	1992	1986	1986	1993	1986
Low WL	26.0	21.9	22.0	21.8	21.9	23.4	21.7	21.6	21.6	22.0	21.7	21.6
Lo Yr	1977	1989	1989	1978	1981	1982	1981	1981	1990	1988	1990	1981
<u>WATER YEAR 93</u>												
Rdg	19.87	20.00	20.11			20.44	20.11	20.08	20.25	19.80	19.37	19.29
Day	20	30	18			2	2	3	1	1	4	3

T49 R17 S17 QQQ: **ADD**
 Obwell # **9035** Ground Elev.: 1263.80

Aquifer: QWTAQWTA
 Observer: SWCD

Depth: 49.0
 Years of Record: 5

MONTHLY WATER LEVEL SUMMARY

	Oct	Nov	Dec	Jan	Feb	Mar	Apr	May	Jun	Jul	Aug	Sep
<u>HISTORICAL</u>												
Ave	8.6	7.4	8.0			6.9	7.1	6.8	6.8	7.2	7.2	6.9
High WL	5.5	5.8	6.0			5.1	5.6	5.4	5.4	6.1	6.3	5.3
Hi Yr	1990	1990	1990			1990	1990	1989	1990	1990	1990	1990
Low WL	15.7	10.4	12.4			8.2	8.7	8.8	8.7	8.8	8.9	9.0
Lo Yr	1991	1991	1991			1991	1991	1991	1991	1991	1991	1991
<u>WATER YEAR 93</u>												
Rdg	7.20	7.17	7.18			7.23	7.08	7.06	7.05	7.10	7.16	7.07
Day	20	30	18			2	2	3	1	1	4	3

SUMMARY FOR 1993 WATER YEAR

T135 R32 S33 QQQ: **CDD1**
 Obwell # **11003** Ground Elev.: 1214.00

Aquifer: QWTAQWTA
 Observer: SWCD

Depth: 14.5
 Years of Record: 20

MONTHLY WATER LEVEL SUMMARY

	Oct	Nov	Dec	Jan	Feb	Mar	Apr	May	Jun	Jul	Aug	Sep
<u>HISTORICAL</u>												
Ave	5.9	5.9	6.1	12.8	6.3	6.2	5.5	5.3	5.4	5.6	5.8	5.9
High WL	4.6	4.8	4.7	4.8	5.3	5.6	3.3	3.8	3.8	4.0	4.4	5.0
Hi Yr	1981	1982	1977	1978	1981	1983	1986	1986	1985	1983	1979	1985
Low WL	7.7	7.8	8.0	100.0	8.2	7.8	7.5	6.9	7.8	7.0	7.4	7.6
Lo Yr	1976	1976	1976	1980	1977	1977	1977	1977	1981	1988	1976	1976
<u>WATER YEAR 93</u>												
Rdg	6.11	6.38	6.49			6.52	6.49	6.31	6.19	6.09	6.45	6.81
Day	22	23	29			22	20	26	23	21	19	20

T138 R32 S15 QQQ: **AAA1**
 Obwell # **11005** Ground Elev.: 1418.00

Aquifer: QWTAQWTA
 Observer: SWCD

Depth: 14.5
 Years of Record: 20

MONTHLY WATER LEVEL SUMMARY

	Oct	Nov	Dec	Jan	Feb	Mar	Apr	May	Jun	Jul	Aug	Sep
<u>HISTORICAL</u>												
Ave	9.2	9.4	9.6	9.4	9.6	10.0	9.5	9.3	8.9	9.0	9.1	9.2
High WL	6.1	6.3	6.6	6.9	7.2	7.4	5.2	5.7	5.4	5.0	5.5	5.8
Hi Yr	1985	1985	1985	1986	1986	1979	1986	1979	1979	1985	1985	1985
Low WL	12.5	12.5	12.5	11.8	11.8	12.6	12.3	12.0	12.1	12.4	12.7	12.5
Lo Yr	1992	1992	1992	1989	1977	1992	1992	1992	1992	1992	1992	1992
<u>WATER YEAR 93</u>												
Rdg	12.50	12.50	12.49			12.49	11.21	10.71	10.46	9.80	10.57	11.22
Day	22	23	29			22	20	26	23	21	19	20

SUMMARY FOR 1993 WATER YEAR

T117 R39 S29 QQQ: **ABC**
 Obwell # **12008** Ground Elev.: 0.00

Aquifer:
 Observer: SWCD

Depth: 0.0
 Years of Record: 10

MONTHLY WATER LEVEL SUMMARY

	Oct	Nov	Dec	Jan	Feb	Mar	Apr	May	Jun	Jul	Aug	Sep
<u>HISTORICAL</u>												
Ave	4.2						3.8	5.2				
High WL	2.1						1.9	5.2				
Hi Yr	1986						1985	1991				
Low WL	6.6						6.7	5.2				
Lo Yr	1989						1990	1991				
<u>WATER YEAR 93</u>												
Rdg	3.91						3.46					
Day	14						19					

T119 R37 S34 QQQ: **AAB**
 Obwell # **12009** Ground Elev.: 1079.00

Aquifer: QBAAQBAA
 Observer: SWCD

Depth: 109.0
 Years of Record: 8

MONTHLY WATER LEVEL SUMMARY

	Oct	Nov	Dec	Jan	Feb	Mar	Apr	May	Jun	Jul	Aug	Sep
<u>HISTORICAL</u>												
Ave	4.2	4.5	4.5			5.3	4.9	4.1	3.6	3.1	3.4	3.5
High WL	0.2	0.4	0.7			0.7	1.4	-0.3		-0.1	0.2	0.2
Hi Yr	1986	1986	1986			1987	1986	1986	1986	1986	1993	1993
Low WL	8.9	9.0	9.3			10.0	10.0	9.6	8.1	8.1	8.4	8.4
Lo Yr	1989	1989	1989			1990	1990	1990	1989	1989	1989	1989
<u>WATER YEAR 93</u>												
Rdg	2.82	2.76	2.56			3.85	3.15	2.27	1.43	0.46	0.18	0.21
Day	14	17	9			19	19	10	15	9	18	14

T119 R41 S29 QQQ: **DDD1**
 Obwell # **12004** Ground Elev.: 992.00

Aquifer: QWTAQWTA
 Observer: SWCD

Depth: 19.0
 Years of Record: 22

MONTHLY WATER LEVEL SUMMARY

	Oct	Nov	Dec	Jan	Feb	Mar	Apr	May	Jun	Jul	Aug	Sep
<u>HISTORICAL</u>												
Ave	5.7	5.6	6.2	6.9	6.7	5.8	4.4	5.2	5.0	5.4	6.1	5.8
High WL	4.2	4.1	4.3	5.1	4.7	4.5	3.4	4.2	3.8	3.7	4.1	4.1
Hi Yr	1986	1992	1992	1992	1984	1979	1984	1973	1993	1993	1993	1993
Low WL	7.7	7.2	7.6	9.0	9.1	8.0	5.6	6.5	7.8	8.0	8.6	7.5
Lo Yr	1988	1980	1980	1977	1977	1990	1977	1977	1977	1988	1977	1977
<u>WATER YEAR 93</u>												
Rdg	4.43	4.13	4.29			5.18	3.79	4.36	3.82	3.72	4.06	4.06
Day	14	16	17			19	20	21	21	9	18	14

T119 R42 S17 QQQ: **DDD1**
 Obwell # **12005** Ground Elev.: 1027.00

Aquifer: QWTAQWTA
 Observer: SWCD

Depth: 21.0
 Years of Record: 22

MONTHLY WATER LEVEL SUMMARY

	Oct	Nov	Dec	Jan	Feb	Mar	Apr	May	Jun	Jul	Aug	Sep
<u>HISTORICAL</u>												
Ave	7.6	7.5	7.7	9.0	8.5	7.5	6.0	5.5	5.3	5.6	7.6	7.1
High WL	1.9	4.6	5.6	6.4	5.8	3.6	2.1	1.5	2.1	2.8	3.4	3.2
Hi Yr	1984	1972	1986	1992	1984	1973	1979	1973	1984	1993	1993	1985
Low WL	10.0	10.4	10.8	11.8	10.4	12.9	17.5	10.6	12.5	10.5	16.3	13.4
Lo Yr	1988	1991	1980	1981	1979	1990	1977	1977	1977	1988	1977	1977
<u>WATER YEAR 93</u>												
Rdg	7.26	6.99	6.62			7.17	4.74	3.68	3.38	2.75	3.36	4.10
Day	14	16	17			19	20	21	21	9	18	14

SUMMARY FOR 1993 WATER YEAR

T119 R43 S1 QQQ: **ACA**
 Obwell # **12007** Ground Elev.: 0.00

Aquifer: QBAAQBAA
 Observer: SWCD

Depth: 140.0
 Years of Record: 10

MONTHLY WATER LEVEL SUMMARY

	Oct	Nov	Dec	Jan	Feb	Mar	Apr	May	Jun	Jul	Aug	Sep
<u>HISTORICAL</u>												
Ave	44.3						49.3	52.9				
High WL	25.8						46.5	52.9				
Hi Yr	1984						1987	1991				
Low WL	50.9						51.5	52.9				
Lo Yr	1990						1989	1991				
<u>WATER YEAR 93</u>												
Rdg	49.83						51.00					
Day	14						20					

SUMMARY FOR 1993 WATER YEAR

T35 R19 S17 QQQ: **BDB1**
 Obwell # **13006** Ground Elev.: 820.00

Aquifer: CMTSCMTS
 Observer: SWCD

Depth: 270.0
 Years of Record: 17

MONTHLY WATER LEVEL SUMMARY

	Oct	Nov	Dec	Jan	Feb	Mar	Apr	May	Jun	Jul	Aug	Sep
<u>HISTORICAL</u>												
Ave	42.6	42.1	42.1	42.4	43.5	43.2	43.2	42.7	42.2	43.5	42.1	42.1
High WL	40.1	41.0	40.4	40.6	43.1	42.7	42.7	41.2	40.2	41.7	40.2	41.5
Hi Yr	1986	1985	1986	1987	1982	1987	1984	1987	1986	1985	1986	1987
Low WL	43.6	43.4	42.9	43.6	44.0	44.1	44.0	43.6	44.2	47.0	43.7	42.8
Lo Yr	1982	1981	1983	1982	1981	1981	1982	1981	1983	1977	1980	1983
<u>WATER YEAR 93</u>												
Rdg	42.16	42.35	42.48			42.78	42.98	42.75	42.46	41.99	41.72	41.88
Day	2	3	1			1	2	6	2	2	2	2

T35 R19 S17 QQQ: **BABB**
 Obwell # **13007** Ground Elev.: 860.00

Aquifer: QWTAQWTA
 Observer: SWCD

Depth: 110.0
 Years of Record: 17

MONTHLY WATER LEVEL SUMMARY

	Oct	Nov	Dec	Jan	Feb	Mar	Apr	May	Jun	Jul	Aug	Sep
<u>HISTORICAL</u>												
Ave	52.9	52.7	52.7	53.6	53.5	53.2	53.4	52.9	52.7	52.8	52.6	52.5
High WL	50.2	50.2	50.3	52.0	52.4	51.1	51.9	51.3	50.4	48.9	49.9	50.1
Hi Yr	1986	1986	1986	1992	1992	1987	1986	1986	1986	1986	1986	1986
Low WL	53.8	55.8	54.0	54.6	54.2	54.4	54.3	54.1	54.1	55.0	53.7	53.7
Lo Yr	1989	1981	1989	1983	1981	1981	1981	1990	1990	1977	1988	1989
<u>WATER YEAR 93</u>												
Rdg	52.62	52.81	53.00			53.09	53.59	53.70	53.37	52.97	52.39	52.91
Day	2	3	1			1	2	6	2	2	2	2

T35 R20 S2 QQQ: **DAAD**
 Obwell # **13010** Ground Elev.: 860.00

Aquifer: BASALT
 Observer: SWCD

Depth: 393.0
 Years of Record: 2

MONTHLY WATER LEVEL SUMMARY

	Oct	Nov	Dec	Jan	Feb	Mar	Apr	May	Jun	Jul	Aug	Sep
<u>HISTORICAL</u>												
Ave	50.9	51.1	50.7			51.0	51.1	51.1	51.1	51.0	51.0	50.9
High WL	50.9	51.1	50.7			51.0	51.1	51.1	51.0	50.8	50.8	50.9
Hi Yr	1992	1992	1992			1993	1993	1993	1993	1993	1993	1993
Low WL	50.9	51.1	50.7			51.0	51.1	51.1	51.1	51.1	51.1	50.9
Lo Yr	1992	1992	1992			1993	1993	1993	1992	1992	1992	1993
<u>WATER YEAR 93</u>												
Rdg	50.90	51.07	50.73			51.00	51.11	51.12	51.01	50.83	50.81	50.86
Day	2	3	1			1	2	6	2	2	2	2

T35 R20 S2 QQQ: **DAAD**
 Obwell # **13012** Ground Elev.: 860.00

Aquifer: QWTAQWTA
 Observer: SWCD

Depth: 17.0
 Years of Record: 2

MONTHLY WATER LEVEL SUMMARY

	Oct	Nov	Dec	Jan	Feb	Mar	Apr	May	Jun	Jul	Aug	Sep
<u>HISTORICAL</u>												
Ave	6.5	6.4	5.9			6.4	6.5	5.2	5.4	5.0	5.8	5.9
High WL	6.5	6.4	5.9			6.4	6.5	5.2	5.0	4.5	5.7	6.0
Hi Yr	1992	1992	1992			1993	1993	1993	1993	1993	1992	1993
Low WL	6.5	6.4	5.9			6.4	6.5	5.2	5.8	5.4	5.8	6.0
Lo Yr	1992	1992	1992			1993	1993	1993	1992	1992	1993	1993
<u>WATER YEAR 93</u>												
Rdg	6.50	6.38	5.87			6.40	6.46	5.17	5.03	4.49	5.83	5.95
Day	2	3	1			1	2	6	2	2	2	2

SUMMARY FOR 1993 WATER YEAR

T35 R20 S3 QQQ: **BDD**
 Obwell # **13009** Ground Elev.: 876.00

Aquifer: QWTAQWTA
 Observer: SWCD

Depth: 29.0
 Years of Record: 9

MONTHLY WATER LEVEL SUMMARY

	Oct	Nov	Dec	Jan	Feb	Mar	Apr	May	Jun	Jul	Aug	Sep
<u>HISTORICAL</u>												
Ave	11.4	11.7	12.1	12.6	12.1	13.0	12.9	11.9	11.7	11.4	11.4	11.6
High WL	8.1	8.9	9.3	10.6	9.3	10.9	10.4	9.2	8.4	9.2	9.3	9.1
Hi Yr	1985	1985	1985	1992	1992	1992	1992	1986	1986	1986	1986	1986
Low WL	14.2	14.5	14.5	14.6	15.0	15.0	14.7	14.5	13.9	13.4	13.8	13.9
Lo Yr	1988	1988	1988	1990	1990	1990	1990	1990	1990	1989	1989	1988
<u>WATER YEAR 93</u>												
Rdg	11.99	12.26	12.35			13.03	12.94	12.46	12.15	10.14	10.42	10.90
Day	2	3	1			1	2	6	2	2	2	2

T35 R20 S9 QQQ: **DAAD**
 Obwell # **13011** Ground Elev.: 860.00

Aquifer: QBAAQBAA
 Observer: SWCD

Depth: 352.0
 Years of Record: 2

MONTHLY WATER LEVEL SUMMARY

	Oct	Nov	Dec	Jan	Feb	Mar	Apr	May	Jun	Jul	Aug	Sep
<u>HISTORICAL</u>												
Ave	56.0	55.6	56.0			56.0	56.0	56.5	56.0	56.0	56.0	55.8
High WL	56.0	55.6	56.0			56.0	56.0	56.5	55.7	55.8	55.9	55.8
Hi Yr	1992	1992	1992			1993	1993	1993	1992	1992	1993	1993
Low WL	56.0	55.6	56.0			56.0	56.0	56.5	56.3	56.3	56.1	55.8
Lo Yr	1992	1992	1992			1993	1993	1993	1993	1993	1992	1993
<u>WATER YEAR 93</u>												
Rdg	56.00	55.62	55.98			56.02	56.03	56.45	56.25	56.27	55.94	55.81
Day	2	3	1			1	2	6	2	2	2	2

T35 R20 S31 QQQ: **DAB**
 Obwell # **13008** Ground Elev.: 0.00

Aquifer: QWTAQWTA
 Observer: SWCD

Depth: 24.5
 Years of Record: 9

MONTHLY WATER LEVEL SUMMARY

	Oct	Nov	Dec	Jan	Feb	Mar	Apr	May	Jun	Jul	Aug	Sep
<u>HISTORICAL</u>												
Ave	7.8	7.8	8.2	8.9	9.1	8.9	8.7	8.4	8.3	8.1	8.2	8.0
High WL	4.6	4.8	5.0	7.5	7.7	7.8	7.3	6.6	6.4	6.6	6.8	6.5
Hi Yr	1985	1985	1985	1992	1992	1987	1986	1986	1986	1993	1986	1993
Low WL	10.0	9.9	10.2	10.4	10.4	10.5	10.2	10.0	9.6	9.7	10.1	9.9
Lo Yr	1989	1988	1989	1990	1990	1990	1990	1990	1990	1989	1989	1989
<u>WATER YEAR 93</u>												
Rdg	8.08	8.24	8.21			8.71	8.60	8.47	8.15	6.57	6.86	6.47
Day	2	3	1			1	2	6	2	2	2	2

T35 R21 S26 QQQ: **BCC1**
 Obwell # **13002** Ground Elev.: 894.00

Aquifer: QWTAQWTA
 Observer: SWCD

Depth: 26.0
 Years of Record: 26

MONTHLY WATER LEVEL SUMMARY

	Oct	Nov	Dec	Jan	Feb	Mar	Apr	May	Jun	Jul	Aug	Sep
<u>HISTORICAL</u>												
Ave	13.6	13.3	13.9	13.9	14.3	14.6	14.3	13.7	13.3	13.3	13.5	13.7
High WL	10.1	9.9	10.9	10.6	12.8	12.9	12.0	11.6	10.5	10.4	11.4	11.8
Hi Yr	1985	1977	1985	1972	1969	1976	1976	1986	1986	1975	1993	1993
Low WL	16.5	16.5	16.4	16.6	16.8	16.9	16.5	16.3	15.9	15.7	15.9	16.3
Lo Yr	1988	1988	1988	1990	1990	1990	1990	1990	1990	1988	1989	1988
<u>WATER YEAR 93</u>												
Rdg	13.85	14.02	14.01			14.78	14.79	14.66	14.09	11.94	11.40	11.77
Day	2	3	1			1	2	6	2	2	2	2

SUMMARY FOR 1993 WATER YEAR

T137 R45 S17 QQQ: **CAB**

Aquifer: QBAAQBAA

Depth: 296.0

Obwell # **14035** Ground Elev.: 0.00

Observer: SWCD

Years of Record: 12

MONTHLY WATER LEVEL SUMMARY

	Oct	Nov	Dec	Jan	Feb	Mar	Apr	May	Jun	Jul	Aug	Sep
<u>HISTORICAL</u>												
Ave	2.6	1.0				3.2	1.9	2.4	1.4	3.5	11.3	2.0
High WL	-0.7	1.0				1.6	-1.3	2.4		1.4	5.6	2.0
Hi Yr	1986	1991				1984	1986	1984	1984	1983	1983	1983
Low WL	9.0	1.0				5.2	3.7	2.4	2.5	5.5	16.9	2.0
Lo Yr	1990	1991				1993	1991	1984	1989	1984	1982	1983
<u>WATER YEAR 93</u>												
Rdg	2.90					5.20						
Day	27					30						

T137 R46 S13 QQQ: **BAA**

Aquifer: QBAAQBAA

Depth: 64.0

Obwell # **14045** Ground Elev.: 995.70

Observer: SWCD

Years of Record: 9

MONTHLY WATER LEVEL SUMMARY

	Oct	Nov	Dec	Jan	Feb	Mar	Apr	May	Jun	Jul	Aug	Sep
<u>HISTORICAL</u>												
Ave	-1.6	-1.2	-1.2			-1.7	-1.6	-1.2	-1.2	0.1	1.3	-0.6
High WL	-3.5	-3.6	-3.6			-3.6	-4.0	-3.8	-3.1	-2.0	-2.0	-2.7
Hi Yr	1986	1985	1985			1986	1986	1986	1990	1990	1993	1986
Low WL	1.0	2.4	2.5			2.0	2.0	1.9	1.3	2.2	5.7	1.9
Lo Yr	1992	1991	1991			1993	1993	1993	1987	1988	1990	1991
<u>WATER YEAR 93</u>												
Rdg	1.00	0.90	1.00			2.00	2.00	1.90	-0.20	-1.30	-2.00	-1.70
Day	27	30	22			30	27	26	29	28	27	30

T137 R47 S13 QQQ: **CBD**

Aquifer: QBAAQBAA

Depth: 216.0

Obwell # **14037** Ground Elev.: 0.00

Observer: SWCD

Years of Record: 12

MONTHLY WATER LEVEL SUMMARY

	Oct	Nov	Dec	Jan	Feb	Mar	Apr	May	Jun	Jul	Aug	Sep
<u>HISTORICAL</u>												
Ave	4.9	6.3	5.0			3.7	2.5	3.0	3.6	6.0	4.1	4.3
High WL	1.2	6.0	3.0			2.3	0.2	1.8	1.0	3.3	3.4	3.5
Hi Yr	1986	1992	1991			1993	1984	1984	1984	1993	1983	1983
Low WL	11.5	6.5	6.2			5.0	4.9	5.2	5.3	9.9	5.0	5.7
Lo Yr	1988	1982	1992			1983	1983	1992	1992	1984	1992	1992
<u>WATER YEAR 93</u>												
Rdg	6.20	6.00	6.20			2.30	2.20	2.00	2.00	3.30	3.80	3.70
Day	27	30	22			30	27	26	29	28	27	30

T138 R46 S14 QQQ: **ADD**

Aquifer: QBAAQBAA

Depth: 277.0

Obwell # **14044** Ground Elev.: 0.00

Observer: SWCD

Years of Record: 10

MONTHLY WATER LEVEL SUMMARY

	Oct	Nov	Dec	Jan	Feb	Mar	Apr	May	Jun	Jul	Aug	Sep
<u>HISTORICAL</u>												
Ave	24.8	25.7				23.3	19.9		25.8			
High WL	20.5	25.7				23.3	7.7		23.6			
Hi Yr	1986	1991				1993	1986		1990			
Low WL	28.6	25.7				23.3	25.4		27.5			
Lo Yr	1989	1991				1993	1991		1987			
<u>WATER YEAR 93</u>												
Rdg	23.00					23.30						
Day	27					30						

SUMMARY FOR 1993 WATER YEAR

T139 R46 S10 QQQ: **ACA**
 Obwell # **14046** Ground Elev.: 992.70

Aquifer: QBAAQBAA
 Observer: SWCD

Depth: 35.0
 Years of Record: 9

MONTHLY WATER LEVEL SUMMARY

	Oct	Nov	Dec	Jan	Feb	Mar	Apr	May	Jun	Jul	Aug	Sep
<u>HISTORICAL</u>												
Ave	9.1	9.5	9.6			7.9	6.8	5.8	6.5	6.2	8.0	8.6
High WL	5.9	6.3	6.3			4.2	2.4	2.4	3.4	1.8	4.1	5.5
Hi Yr	1985	1985	1986			1987	1988	1988	1986	1993	1993	1993
Low WL	11.8	12.0	12.1			12.4	11.0	9.5	8.8	10.3	11.1	11.6
Lo Yr	1988	1988	1988			1989	1989	1989	1988	1988	1988	1988
<u>WATER YEAR 93</u>												
Rdg	8.30	8.30	7.80			4.70	4.60	4.30	4.10	1.80	4.10	5.50
Day	27	30	22			30	27	26	29	28	27	30

T139 R47 S6 QQQ: **AAA**
 Obwell # **14048** Ground Elev.:

Aquifer: QBAAQBAA
 Observer: SWCD

Depth: 76.0
 Years of Record: 44

MONTHLY WATER LEVEL SUMMARY

	Oct	Nov	Dec	Jan	Feb	Mar	Apr	May	Jun	Jul	Aug	Sep
<u>HISTORICAL</u>												
Ave	25.5	25.2	25.8	25.9	24.9	25.6	25.7	25.5	25.1	24.6	26.1	25.1
High WL	17.8	18.1	19.4	19.4	19.9	19.1	19.2	19.2	15.3	16.9	17.2	17.2
Hi Yr	1949	1949	1950	1951	1950	1950	1950	1950	1956	1949	1949	1949
Low WL	32.8	30.3	32.9	32.8	28.7	32.8	32.8	31.5	32.3	29.0	32.7	30.4
Lo Yr	1991	1988	1991	1992	1986	1992	1992	1990	1991	1985	1991	1988
<u>WATER YEAR 93</u>												
Rdg	35.00	34.60	34.20			35.00	35.10	34.50	34.60	34.00		
Day	27	30	22			30	27	26	29	28		

T139 R48 S11 QQQ: **ABA1**
 Obwell # **14003** Ground Elev.: 908.00

Aquifer: QBAAQBAA
 Observer: SWCD

Depth: 155.0
 Years of Record: 29

MONTHLY WATER LEVEL SUMMARY

	Oct	Nov	Dec	Jan	Feb	Mar	Apr	May	Jun	Jul	Aug	Sep
<u>HISTORICAL</u>												
Ave	115.3	114.0	117.6	116.7	112.8	113.0	116.5	114.7	116.2	115.8	119.5	116.3
High WL	103.4	103.3	102.4	102.3	102.6	103.2	103.1	102.9	102.8	104.5	104.8	103.6
Hi Yr	1966	1965	1965	1966	1966	1966	1966	1965	1965	1965	1965	1966
Low WL	127.8	129.6	153.1	127.7	125.1	126.4	125.3	128.2	129.6	131.2	130.7	142.6
Lo Yr	1991	1984	1976	1977	1988	1992	1991	1985	1987	1985	1984	1993
<u>WATER YEAR 93</u>												
Rdg												142.60
Day												30

T140 R45 S4 QQQ: **DDD**
 Obwell # **14038** Ground Elev.: 0.00

Aquifer: QBAAQBAA
 Observer: SWCD

Depth: 41.0
 Years of Record: 12

MONTHLY WATER LEVEL SUMMARY

	Oct	Nov	Dec	Jan	Feb	Mar	Apr	May	Jun	Jul	Aug	Sep
<u>HISTORICAL</u>												
Ave	11.0	11.4	11.2			9.6	9.3	8.6	10.0	9.4	10.4	10.7
High WL	6.6	6.3	6.3			2.9	3.4	3.3	3.6	2.3	4.4	5.5
Hi Yr	1986	1986	1986			1987	1986	1985	1985	1993	1993	1986
Low WL	16.3	15.9	14.3			14.6	14.5	13.8	15.5	15.1	15.3	15.7
Lo Yr	1982	1991	1991			1983	1983	1989	1983	1982	1982	1982
<u>WATER YEAR 93</u>												
Rdg	12.50	12.50	12.50			8.40	8.50	8.50	8.30	2.30	4.40	5.90
Day	27	30	22			30	27	26	29	28	27	30

SUMMARY FOR 1993 WATER YEAR

T141 R45 S27 QQQ: **ADD**

Aquifer:

Depth: 0.0

Obwell # **14039** Ground Elev.: 0.00

Observer: SWCD

Years of Record: 12

MONTHLY WATER LEVEL SUMMARY

	Oct	Nov	Dec	Jan	Feb	Mar	Apr	May	Jun	Jul	Aug	Sep
<u>HISTORICAL</u>												
Ave	11.6	11.8	12.1			12.4	11.7	10.4	10.8	10.9	11.5	11.6
High WL	8.8	8.6	8.6			9.5	5.7	6.4	7.5	5.0	7.2	7.8
Hi Yr	1986	1986	1986			1987	1986	1986	1985	1993	1993	1993
Low WL	15.0	14.5	14.4			14.7	14.4	14.2	14.3	15.2	15.4	15.0
Lo Yr	1982	1982	1982			1983	1983	1992	1983	1982	1982	1982
<u>WATER YEAR 93</u>												
Rdg	11.50	11.20	11.70			12.00	11.50	9.60	9.70	5.00	7.20	7.80
Day	27	30	22			30	27	26	29	28	27	30

T141 R45 S29 QQQ: **BBB**

Aquifer: QBAAQBAA

Depth: 173.0

Obwell # **14040** Ground Elev.: 0.00

Observer: SWCD

Years of Record: 12

MONTHLY WATER LEVEL SUMMARY

	Oct	Nov	Dec	Jan	Feb	Mar	Apr	May	Jun	Jul	Aug	Sep
<u>HISTORICAL</u>												
Ave	60.4	60.4				57.0	56.2	54.7	56.3		63.8	60.2
High WL	52.0	58.0				57.0	51.7	52.5	56.3		62.1	59.8
Hi Yr	1986	1982				1993	1986	1988	1984		1983	1982
Low WL	82.8	65.0				57.0	58.3	56.5	56.4		65.4	60.6
Lo Yr	1991	1991				1993	1985	1983	1983		1982	1983
<u>WATER YEAR 93</u>												
Rdg	59.00					57.00						
Day	27					30						

T141 R45 S32 QQQ: **AAB**

Aquifer: QWTAQWTA

Depth: 68.0

Obwell # **14041** Ground Elev.: 0.00

Observer: SWCD

Years of Record: 12

MONTHLY WATER LEVEL SUMMARY

	Oct	Nov	Dec	Jan	Feb	Mar	Apr	May	Jun	Jul	Aug	Sep
<u>HISTORICAL</u>												
Ave	37.1	37.3	37.5			37.7	36.8	35.7	35.8	36.2	36.0	37.3
High WL	33.3	33.3	33.3			33.9	29.8	31.9	32.0	32.5	33.2	33.0
Hi Yr	1986	1986	1986			1987	1986	1986	1986	1986	1986	1986
Low WL	39.6	42.4	40.0			41.0	40.8	41.1	40.0	39.1	39.2	39.3
Lo Yr	1990	1991	1990			1992	1992	1992	1992	1991	1982	1982
<u>WATER YEAR 93</u>												
Rdg	38.00	39.00	38.00			38.50	37.30	32.00	32.10	34.20	35.00	36.20
Day	27	30	22			30	27	26	29	28	27	30

T141 R45 S33 QQQ: **DAD**

Aquifer: QWTAQWTA

Depth: 70.0

Obwell # **14043** Ground Elev.: 0.00

Observer: SWCD

Years of Record: 11

MONTHLY WATER LEVEL SUMMARY

	Oct	Nov	Dec	Jan	Feb	Mar	Apr	May	Jun	Jul	Aug	Sep
<u>HISTORICAL</u>												
Ave	6.6	6.8	7.0			7.1	6.3	6.0	6.6	7.1	7.9	6.9
High WL	3.9	3.9	4.2			5.2	2.2	3.0	3.6	1.1	5.3	5.1
Hi Yr	1984	1984	1984			1987	1986	1985	1985	1993	1985	1993
Low WL	8.8	8.9	9.0			9.1	9.4	10.5	14.3	15.7	15.3	8.8
Lo Yr	1988	1990	1988			1992	1992	1992	1992	1992	1992	1988
<u>WATER YEAR 93</u>												
Rdg	7.60	6.60	6.60			6.80	4.80	5.10	5.00	1.10	5.30	5.10
Day	27	30	22			30	27	26	29	28	27	30

SUMMARY FOR 1993 WATER YEAR

T142 R45 S25 QQQ: CDD
 Obwell # 14047 Ground Elev.: 1122.60

Aquifer: QBAAQBAA
 Observer: SWCD

Depth: 112.0
 Years of Record: 9

MONTHLY WATER LEVEL SUMMARY

	Oct	Nov	Dec	Jan	Feb	Mar	Apr	May	Jun	Jul	Aug	Sep
<u>HISTORICAL</u>												
Ave	3.1	3.1	3.7			2.1	1.8	1.5	1.8	1.8	2.9	2.2
High WL	-0.4	-0.4	1.6			-1.0	-1.0	-1.2	-1.2	-1.7	-1.8	-2.1
Hi Yr	1992	1992	1986			1993	1993	1993	1993	1993	1993	1993
Low WL	5.0	5.0	4.8			4.4	4.2	3.7	3.6	4.8	5.1	5.0
Lo Yr	1988	1988	1988			1989	1989	1989	1988	1988	1988	1988
<u>WATER YEAR 93</u>												
Rdg	-0.40	-0.40				-1.00	-1.00	-1.20	-1.20	-1.70	-1.80	-2.10
Day	27	30				30	27	26	29	23	27	30

SUMMARY FOR 1993 WATER YEAR

T146 R37 S36 QQQ: **DAC**
 Obwell # **15001** Ground Elev.: 1215.00

Aquifer: QBAAQBAA
 Observer: SWCD

Depth: 138.0
 Years of Record: 8

MONTHLY WATER LEVEL SUMMARY

	Oct	Nov	Dec	Jan	Feb	Mar	Apr	May	Jun	Jul	Aug	Sep
<u>HISTORICAL</u>												
Ave	8.7	8.8	9.4			8.8	8.1	7.9	8.4	10.3	11.0	8.6
High WL	6.9	7.0	7.2			4.8	6.1	6.5	5.4	7.1	6.5	7.2
Hi Yr	1986	1986	1986			1986	1986	1986	1993	1993	1993	1993
Low WL	10.5	10.5	10.7			10.7	10.1	11.3	13.2	13.6	16.2	10.5
Lo Yr	1990	1990	1990			1991	1991	1991	1991	1991	1991	1990
<u>WATER YEAR 93</u>												
Rdg	9.22	9.47	9.59			9.27	6.15	7.09	5.37	7.07	6.46	7.19
Day	24	21	19			13	3	1	19	6	24	18

T146 R38 S5 QQQ: **BAB**
 Obwell # **15002** Ground Elev.: 0.00

Aquifer: QBAAQBAA
 Observer: SWCD

Depth: 154.0
 Years of Record: 8

MONTHLY WATER LEVEL SUMMARY

	Oct	Nov	Dec	Jan	Feb	Mar	Apr	May	Jun	Jul	Aug	Sep
<u>HISTORICAL</u>												
Ave	4.2	4.2	4.0			4.1	3.9	3.5	4.2	4.0	3.9	4.1
High WL	2.7	2.8	2.7			3.0	2.9	2.7	3.1	2.9	2.8	2.6
Hi Yr	1992	1992	1986			1993	1992	1993	1993	1993	1993	1992
Low WL	5.0	4.8	4.9			4.8	4.8	4.1	5.3	4.6	4.6	5.4
Lo Yr	1986	1988	1988			1987	1986	1986	1986	1990	1990	1991
<u>WATER YEAR 93</u>												
Rdg	2.71	2.79	2.83			2.99	3.02	2.69	3.08	2.87	2.77	2.83
Day	24	21	19			13	3	1	14	6	24	18

T147 R37 S5 QQQ: **CCC**
 Obwell # **15005** Ground Elev.: 0.00

Aquifer: QWTAQWTA
 Observer: SWCD

Depth: 27.0
 Years of Record: 5

MONTHLY WATER LEVEL SUMMARY

	Oct	Nov	Dec	Jan	Feb	Mar	Apr	May	Jun	Jul	Aug	Sep
<u>HISTORICAL</u>												
Ave	13.2	13.4	13.4			12.3	9.8	9.2	9.3	10.3	10.1	11.1
High WL	12.4	12.3	12.5			11.3	2.4	5.0	6.7	7.0	6.7	6.6
Hi Yr	1991	1992	1992			1991	1989	1989	1989	1993	1993	1993
Low WL	14.2	14.3	14.2			14.1	13.2	11.4	11.5	12.3	12.2	13.5
Lo Yr	1990	1990	1990			1990	1990	1992	1990	1992	1992	1990
<u>WATER YEAR 93</u>												
Rdg	13.17	12.29	12.46			12.39	11.12	8.83	7.34	7.03	6.74	6.58
Day	24	21	19			13	3	1	19	6	24	18

T147 R37 S22 QQQ: **CDD**
 Obwell # **15003** Ground Elev.: 0.00

Aquifer: QWTAQWTA
 Observer: SWCD

Depth: 47.0
 Years of Record: 5

MONTHLY WATER LEVEL SUMMARY

	Oct	Nov	Dec	Jan	Feb	Mar	Apr	May	Jun	Jul	Aug	Sep
<u>HISTORICAL</u>												
Ave	1.4	1.4	1.6				1.4	1.0	1.0	1.1	1.1	1.1
High WL	1.0	1.1	1.4				0.7	0.6	0.8	0.9	0.8	0.8
Hi Yr	1992	1992	1989				1989	1989	1992	1992	1992	1993
Low WL	1.8	1.6	1.7				1.8	1.5	1.7	1.2	1.7	1.6
Lo Yr	1990	1991	1991				1992	1993	1989	1993	1991	1991
<u>WATER YEAR 93</u>												
Rdg	0.98	1.13					0.88	1.54	1.09	1.18	0.97	0.79
Day	24	21					3	1	19	6	24	18

T148 R36 S33 QQQ: **BCB**

Aquifer: QWTAQWTA

Depth: 18.6

Obwell # **15004** Ground Elev.: 0.00

Observer: SWCD

Years of Record: 5

MONTHLY WATER LEVEL SUMMARY

	Oct	Nov	Dec	Jan	Feb	Mar	Apr	May	Jun	Jul	Aug	Sep
<u>HISTORICAL</u>												
Ave	14.9	15.1	15.4			15.0	13.9	13.4	13.4	13.2	13.4	14.1
High WL	14.5	14.7	15.1			14.5	12.5	12.5	12.4	11.8	11.7	12.5
Hi Yr	1989	1991	1991			1992	1993	1989	1993	1993	1993	1993
Low WL	15.2	15.3	15.8			15.4	14.8	14.2	14.1	14.3	14.4	14.7
Lo Yr	1990	1990	1992			1990	1990	1990	1990	1990	1990	1990
<u>WATER YEAR 93</u>												
Rdg	15.14	15.25	15.78				12.48	13.37	12.40	11.84	11.73	12.52
Day	24	21	19				3	1	19	6	24	18

SUMMARY FOR 1993 WATER YEAR

T105 R36 S8 QQQ: **ACB**
 Obwell # **17007** Ground Elev.:

Aquifer: QWTAQWTA
 Observer: SWCD

Depth: 80.0
 Years of Record: 2

MONTHLY WATER LEVEL SUMMARY

	Oct	Nov	Dec	Jan	Feb	Mar	Apr	May	Jun	Jul	Aug	Sep
<u>HISTORICAL</u>												
Ave	14.0	13.9	13.9				12.4	3.4	4.0	8.1	10.1	10.2
High WL	14.0	13.9	13.9				12.4	3.4	4.0	2.5	7.0	6.8
Hi Yr	1992	1992	1992				1993	1993	1993	1993	1993	1993
Low WL	14.0	13.9	13.9				12.4	3.4	4.0	13.6	13.1	13.5
Lo Yr	1992	1992	1992				1993	1993	1993	1992	1992	1992
<u>WATER YEAR 93</u>												
Rdg	13.97	13.90	13.88				12.40	3.43	3.95	2.54	7.01	6.83
Day	15	16	14				16	14	2	19	19	15

T105 R38 S20 QQQ: **BAA**
 Obwell # **17004** Ground Elev.: 1415.00

Aquifer: QWTAQWTA
 Observer: SWCD

Depth: 12.0
 Years of Record: 17

MONTHLY WATER LEVEL SUMMARY

	Oct	Nov	Dec	Jan	Feb	Mar	Apr	May	Jun	Jul	Aug	Sep
<u>HISTORICAL</u>												
Ave	8.6	8.7	8.8	8.9	9.1	8.7	7.6	7.4	7.6	7.2	7.8	8.3
High WL	6.0	6.8	6.9	8.0	8.5	7.5	5.6	4.5	5.0	0.6	5.5	6.0
Hi Yr	1986	1992	1992	1980	1983	1992	1984	1993	1993	1988	1988	1993
Low WL	9.8	10.4	10.7	9.9	9.9	10.1	10.0	9.5	9.7	9.8	9.0	9.8
Lo Yr	1981	1989	1980	1982	1979	1989	1990	1981	1981	1981	1980	1981
<u>WATER YEAR 93</u>												
Rdg	6.97	6.75	6.93				5.96	4.52	4.97	4.59	5.79	5.95
Day	15	16	14				16	14	2	19	19	15

T105 R38 S20 QQQ: **BAAA**
 Obwell # **17006** Ground Elev.: 1415.00

Aquifer: QBAAQBAA
 Observer: SWCD

Depth: 58.0
 Years of Record: 6

MONTHLY WATER LEVEL SUMMARY

	Oct	Nov	Dec	Jan	Feb	Mar	Apr	May	Jun	Jul	Aug	Sep
<u>HISTORICAL</u>												
Ave	6.6	6.4	6.2			6.1	5.5	5.2	5.5	5.6	6.2	6.3
High WL	4.8	4.8	4.5			5.5	3.8	3.4	3.6	3.3	3.2	3.2
Hi Yr	1992	1992	1992			1992	1993	1993	1993	1993	1993	1993
Low WL	7.9	7.5	7.3			7.1	6.4	6.4	6.4	6.8	7.7	7.9
Lo Yr	1990	1990	1990			1990	1990	1990	1990	1990	1990	1989
<u>WATER YEAR 93</u>												
Rdg	4.78	4.75	4.53				3.84	3.44	3.61	3.26	3.23	3.23
Day	15	16	14				16	14	2	19	19	15

SUMMARY FOR 1993 WATER YEAR

T27 R23 S9 QQQ: **ABD1**
 Obwell # **19030** Ground Elev.: 894.47

Aquifer: CJDNCJDN
 Observer: SWCD

Depth: 505.0
 Years of Record: 17

MONTHLY WATER LEVEL SUMMARY

	Oct	Nov	Dec	Jan	Feb	Mar	Apr	May	Jun	Jul	Aug	Sep
<u>HISTORICAL</u>												
Ave	105.5	144.8	118.8	153.9	151.4	143.1	130.0	143.8	158.1	163.5	158.4	159.7
High WL	17.0	18.7	18.1	145.5	146.1	22.1	21.2	20.2	148.1	151.9	147.3	149.0
Hi Yr	1992	1992	1992	1980	1979	1993	1993	1993	1979	1981	1980	1979
Low WL	150.9	165.4	160.0	164.6	164.8	164.6	161.7	167.5	176.2	174.5	171.4	168.6
Lo Yr	1978	1990	1986	1990	1990	1991	1987	1989	1993	1993	1988	1989
<u>WATER YEAR 93</u>												
Rdg	16.97	18.73	18.12			22.10	21.16	20.21	176.15	174.52	166.90	160.38
Day	30	30	30			2	28	19	18	30	31	29

T28 R22 S19 QQQ: **DCC2**
 Obwell # **19005** Ground Elev.: 1037.00

Aquifer: OPDCOPDC
 Observer: USGS

Depth: 539.0
 Years of Record: 23

MONTHLY WATER LEVEL SUMMARY

	Oct	Nov	Dec	Jan	Feb	Mar	Apr	May	Jun	Jul	Aug	Sep
<u>HISTORICAL</u>												
Ave	314.6	313.1	313.1	312.7	312.8	312.5	312.2	314.2	316.9	318.5	319.1	316.9
High WL	311.2	310.1	309.2	309.9	309.6	309.9	308.6	310.4	309.2	310.4	312.9	311.7
Hi Yr	1992	1992	1992	1993	1993	1992	1993	1993	1993	1993	1993	1993
Low WL	318.7	316.3	315.9	315.2	316.0	315.7	315.0	318.2	323.1	323.0	324.8	320.4
Lo Yr	1976	1977	1977	1977	1977	1977	1974	1980	1987	1988	1982	1987
<u>WATER YEAR 93</u>												
Rdg	311.24	310.11	309.19	309.86	309.61		308.57	310.39	309.16	310.36	312.86	311.68
Day	16	1	1	1	1		8	1	1	1	1	1

T112 R18 S6 QQQ: **ADB**
 Obwell # **19060** Ground Elev.: 0.00

Aquifer: OPDCCJDN
 Observer: SWCD

Depth: 360.0
 Years of Record: 10

MONTHLY WATER LEVEL SUMMARY

	Oct	Nov	Dec	Jan	Feb	Mar	Apr	May	Jun	Jul	Aug	Sep
<u>HISTORICAL</u>												
Ave	19.0	18.8	18.6			18.2	17.8	17.6			25.2	18.1
High WL	9.5	8.8	9.4			12.3	12.9	13.9			25.2	9.8
Hi Yr	1986	1986	1986			1987	1987	1987			1988	1993
Low WL	25.7	22.9	22.1			22.3	22.1	21.9			25.2	23.4
Lo Yr	1989	1989	1989			1990	1990	1990			1988	1988
<u>WATER YEAR 93</u>												
Rdg	21.13	19.34						14.16				9.77
Day	30	30						19				16

T112 R18 S8 QQQ: **ABA1**
 Obwell # **19006** Ground Elev.: 880.07

Aquifer: QWTAQWTA
 Observer: SWCD

Depth: 44.5
 Years of Record: 17

MONTHLY WATER LEVEL SUMMARY

	Oct	Nov	Dec	Jan	Feb	Mar	Apr	May	Jun	Jul	Aug	Sep
<u>HISTORICAL</u>												
Ave	21.1	21.3	19.6	21.7	21.8	21.4	21.3	21.1	21.3	20.2	21.2	20.6
High WL	20.1	19.9	18.3	20.0	20.1	19.5	20.0	18.1	17.5	18.1	18.3	18.8
Hi Yr	1979	1982	1986	1983	1987	1983	1984	1983	1993	1993	1993	1993
Low WL	22.8	23.2	20.9	23.5	23.8	23.2	22.5	23.0	23.0	23.0	22.9	23.0
Lo Yr	1978	1978	1979	1979	1979	1978	1977	1978	1978	1987	1977	1977
<u>WATER YEAR 93</u>												
Rdg								18.57	17.49	18.14	18.29	18.84
Day								20	30	27	30	28

SUMMARY FOR 1993 WATER YEAR

T112 R18 S8 QQQ: **BBC1**
 Obwell # **19007** Ground Elev.: 886.20

Aquifer: OPDCOPDC
 Observer: SWCD

Depth: 150.0
 Years of Record: 21

MONTHLY WATER LEVEL SUMMARY

	Oct	Nov	Dec	Jan	Feb	Mar	Apr	May	Jun	Jul	Aug	Sep
<u>HISTORICAL</u>												
Ave	23.6	15.3	14.4	15.2	15.0	14.2	14.5	13.7	14.6	15.2	18.8	14.2
High WL	13.3	12.3	11.5	12.6	12.0	12.2	12.0	10.5	10.0	10.7	9.9	10.8
Hi Yr	1984	1992	1986	1984	1987	1983	1979	1983	1993	1993	1993	1993
Low WL	99.0	17.9	17.3	18.0	18.3	17.1	17.6	18.8	18.3	19.7	44.1	19.5
Lo Yr	1992	1976	1974	1977	1977	1975	1977	1977	1977	1976	1992	1977
<u>WATER YEAR 93</u>												
Rdg	99.00	12.30	12.35					10.90	9.97	10.74	9.95	10.75
Day	30	30	30					19	30	30	26	28

T112 R19 S11 QQQ: **BBD**
 Obwell # **19059** Ground Elev.: 900.00

Aquifer: OPDCCJDN
 Observer: SWCD

Depth: 364.0
 Years of Record: 9

MONTHLY WATER LEVEL SUMMARY

	Oct	Nov	Dec	Jan	Feb	Mar	Apr	May	Jun	Jul	Aug	Sep
<u>HISTORICAL</u>												
Ave	9.4	9.6	9.7			9.3	8.7	8.3	9.7			9.9
High WL	6.6	6.3	6.9			8.1	6.5	6.4	9.7			5.9
Hi Yr	1986	1986	1986			1992	1993	1993	1989			1993
Low WL	12.9	11.7	11.9			11.0	10.2	9.6	9.7			13.2
Lo Yr	1985	1985	1985			1990	1990	1989	1989			1985
<u>WATER YEAR 93</u>												
Rdg	7.50	7.30	7.67			8.10	6.48	6.35				5.90
Day	30	30	30			2	9	19				29

T113 R17 S33 QQQ: **BCC**
 Obwell # **19062** Ground Elev.: 0.00

Aquifer: OPDCCJDN
 Observer: SWCD

Depth: 395.0
 Years of Record: 10

MONTHLY WATER LEVEL SUMMARY

	Oct	Nov	Dec	Jan	Feb	Mar	Apr	May	Jun	Jul	Aug	Sep
<u>HISTORICAL</u>												
Ave	63.6	65.8	57.9			60.3	58.9	60.6				58.8
High WL	50.5	49.7	43.1			51.9	50.0	54.4				52.0
Hi Yr	1986	1986	1985			1987	1985	1987				1993
Low WL	99.0	99.0	65.2			65.1	65.5	66.0				65.3
Lo Yr	1992	1992	1991			1991	1991	1991				1991
<u>WATER YEAR 93</u>												
Rdg	99.00	99.00										51.98
Day	30	30										16

T113 R18 S7 QQQ: **BAC1**
 Obwell # **19046** Ground Elev.: 0.00

Aquifer: OPDCCJDN
 Observer: SWCD

Depth: 325.0
 Years of Record: 15

MONTHLY WATER LEVEL SUMMARY

	Oct	Nov	Dec	Jan	Feb	Mar	Apr	May	Jun	Jul	Aug	Sep
<u>HISTORICAL</u>												
Ave	25.4	29.9	27.6	29.5	28.4	29.0	28.0	28.7	30.8	28.0	31.6	28.5
High WL	18.3	26.5	23.2	25.6	24.0	24.4	25.7	25.2	30.4	24.9	31.2	21.8
Hi Yr	1992	1992	1986	1985	1987	1987	1985	1987	1980	1986	1979	1993
Low WL	31.0	32.1	31.4	32.4	32.2	32.3	32.0	32.2	31.1	32.1	32.4	32.0
Lo Yr	1980	1990	1980	1982	1990	1982	1979	1979	1989	1981	1989	1989
<u>WATER YEAR 93</u>												
Rdg	18.27	26.46	26.29			26.07	25.85	25.36				21.77
Day	30	30	30			2	9	10				22

SUMMARY FOR 1993 WATER YEAR

T113 R19 S2 QQQ: **BCA**

Aquifer: OPDCOPDC

Depth: 190.0

Obwell # **19064** Ground Elev.: 0.00

Observer: SWCD

Years of Record: 10

MONTHLY WATER LEVEL SUMMARY

	Oct	Nov	Dec	Jan	Feb	Mar	Apr	May	Jun	Jul	Aug	Sep
<u>HISTORICAL</u>												
Ave	25.4	25.9	25.6			26.1	25.6	25.4				25.4
High WL	22.5	22.5	22.6			23.7	23.8	22.4				21.5
Hi Yr	1986	1986	1986			1985	1985	1993				1993
Low WL	28.1	30.3	28.3			28.0	27.8	27.3				30.0
Lo Yr	1988	1988	1989			1990	1990	1989				1988
<u>WATER YEAR 93</u>												
Rdg	22.74	22.78	23.14					22.40				21.49
Day	30	30	30					10				30

T114 R16 S7 QQQ: **BDB**

Aquifer: OPDCCJDN

Depth: 300.0

Obwell # **19061** Ground Elev.: 806.00

Observer: SWCD

Years of Record: 10

MONTHLY WATER LEVEL SUMMARY

	Oct	Nov	Dec	Jan	Feb	Mar	Apr	May	Jun	Jul	Aug	Sep
<u>HISTORICAL</u>												
Ave	103.3	99.9	102.2			99.9	100.0	99.8				101.6
High WL	93.7	92.4	91.3			92.5	93.4	94.2				87.5
Hi Yr	1986	1986	1986			1987	1987	1987				1993
Low WL	122.0	104.2	116.3			104.2	102.9	103.9				116.9
Lo Yr	1985	1989	1985			1990	1993	1990				1985
<u>WATER YEAR 93</u>												
Rdg	98.00	99.65	99.43				102.90	97.82				87.52
Day	30	30	30				5	19				21

T114 R17 S10 QQQ: **AAA1**

Aquifer: OPDCOPDC

Depth: 151.0

Obwell # **19008** Ground Elev.: 827.00

Observer: USGS

Years of Record: 18

MONTHLY WATER LEVEL SUMMARY

	Oct	Nov	Dec	Jan	Feb	Mar	Apr	May	Jun	Jul	Aug	Sep
<u>HISTORICAL</u>												
Ave	101.5	101.5	101.5	101.7	101.3	101.5	100.8	100.9	101.1	100.9	100.8	101.0
High WL	96.2	95.7	95.6	95.0	95.5	95.1	94.8	94.9	95.1	96.0	96.4	93.9
Hi Yr	1986	1986	1986	1987	1987	1987	1987	1987	1987	1987	1993	1993
Low WL	106.5	106.7	106.8	107.0	105.2	107.3	107.2	107.0	107.0	106.3	106.1	106.2
Lo Yr	1977	1977	1977	1978	1983	1978	1978	1978	1978	1977	1977	1977
<u>WATER YEAR 93</u>												
Rdg	101.14	100.46	100.22	100.38	100.70	99.63	99.07		97.37	96.53	96.42	93.91
Day	15	1	1	1	1	1	1		15	1	1	1

T114 R17 S16 QQQ: **CBB1**

Aquifer: QWTAQWTA

Depth: 170.0

Obwell # **19018** Ground Elev.: 823.00

Observer: SWCD

Years of Record: 18

MONTHLY WATER LEVEL SUMMARY

	Oct	Nov	Dec	Jan	Feb	Mar	Apr	May	Jun	Jul	Aug	Sep
<u>HISTORICAL</u>												
Ave	81.9	82.5	81.8	81.3	79.9	81.5	80.1	81.1	82.7	80.2	82.4	81.4
High WL	74.6	78.9	74.6	74.7	73.5	73.3	77.0	73.7	77.4	75.2	75.3	74.4
Hi Yr	1987	1985	1986	1988	1987	1987	1985	1987	1993	1987	1993	1993
Low WL	87.0	85.6	87.1	87.2	82.4	87.4	82.4	87.5	87.7	86.2	86.6	87.0
Lo Yr	1977	1982	1977	1978	1979	1978	1979	1978	1978	1978	1977	1977
<u>WATER YEAR 93</u>												
Rdg	84.70	84.43	84.38			84.40	78.02	78.30	77.38	76.50	75.31	74.41
Day	30	30	30			2	9	19	29	27	30	28

SUMMARY FOR 1993 WATER YEAR

T114 R17 S33 QQQ: **BBC1**
 Obwell # **19029** Ground Elev.: 868.90

Aquifer: OPDCOPDC
 Observer: SWCD

Depth: 290.0
 Years of Record: 17

MONTHLY WATER LEVEL SUMMARY

	Oct	Nov	Dec	Jan	Feb	Mar	Apr	May	Jun	Jul	Aug	Sep
<u>HISTORICAL</u>												
Ave	63.6	66.0	62.3	64.4	62.1	63.5	62.3	62.8	69.6	67.3	72.8	63.8
High WL	51.6	54.3	46.1	52.9	47.2	48.4	55.5	50.2	65.6	54.2	69.4	46.0
Hi Yr	1987	1992	1986	1988	1987	1987	1985	1987	1980	1987	1979	1993
Low WL	77.2	73.0	77.0	77.1	69.2	77.1	69.1	77.0	77.3	79.2	78.5	77.8
Lo Yr	1977	1982	1977	1978	1979	1978	1979	1978	1978	1985	1977	1977
<u>WATER YEAR 93</u>												
Rdg	55.10	54.30	57.16			56.42	57.13	54.22				45.98
Day	30	30	30			2	9	10				22

T114 R18 S17 QQQ: **AAB1**
 Obwell # **19050** Ground Elev.: 908.00

Aquifer: OPDCCJDN
 Observer: SWCD

Depth: 280.0
 Years of Record: 15

MONTHLY WATER LEVEL SUMMARY

	Oct	Nov	Dec	Jan	Feb	Mar	Apr	May	Jun	Jul	Aug	Sep
<u>HISTORICAL</u>												
Ave	63.8	69.2	63.0	67.2	65.9	65.9	64.1	66.3	67.3	69.4	70.8	67.4
High WL	55.0	61.3	57.3	62.3	58.8	56.3	61.6	52.2	65.8	66.1	70.2	55.1
Hi Yr	1992	1992	1986	1988	1987	1993	1985	1993	1979	1986	1979	1993
Low WL	70.8	73.7	68.4	71.0	70.2	73.9	66.8	73.0	68.8	71.6	71.3	74.2
Lo Yr	1980	1988	1980	1982	1990	1991	1980	1991	1980	1981	1980	1988
<u>WATER YEAR 93</u>												
Rdg	55.00	61.28	59.30			56.29		52.19				55.13
Day	30	30	30			2		19				22

T114 R18 S35 QQQ: **CCB1**
 Obwell # **19051** Ground Elev.: 898.00

Aquifer: QBAAQBAA
 Observer: SWCD

Depth: 203.0
 Years of Record: 15

MONTHLY WATER LEVEL SUMMARY

	Oct	Nov	Dec	Jan	Feb	Mar	Apr	May	Jun	Jul	Aug	Sep
<u>HISTORICAL</u>												
Ave	26.7	31.5	25.6	30.0	28.0	28.8	27.5	29.5	31.9	28.1	35.1	28.8
High WL	22.3	22.6	16.8	21.9	18.4	19.6	22.4	21.4	31.1	19.9	33.4	14.0
Hi Yr	1984	1992	1986	1985	1987	1987	1985	1987	1979	1986	1979	1993
Low WL	34.4	37.4	33.5	35.9	33.9	36.0	33.5	34.3	32.6	36.8	36.3	38.3
Lo Yr	1980	1982	1980	1982	1990	1982	1990	1981	1980	1991	1989	1982
<u>WATER YEAR 93</u>												
Rdg	23.13	22.62	21.04			22.97	24.56					13.98
Day	30	30	30			2	9					21

T114 R19 S4 QQQ: **DAC1**
 Obwell # **19017** Ground Elev.: 948.00

Aquifer: CJDNCJDN
 Observer: SWCD

Depth: 415.0
 Years of Record: 24

MONTHLY WATER LEVEL SUMMARY

	Oct	Nov	Dec	Jan	Feb	Mar	Apr	May	Jun	Jul	Aug	Sep
<u>HISTORICAL</u>												
Ave	62.3	61.7	62.0	61.7	62.0	61.3	61.7	61.6	61.0	61.0	62.5	61.1
High WL	56.2	58.1	55.4	56.6	55.6	55.5	56.5	57.0	56.3	56.8	56.6	56.0
Hi Yr	1987	1985	1986	1988	1987	1987	1993	1988	1987	1987	1993	1987
Low WL	64.9	65.2	64.7	64.9	65.0	65.1	64.4	64.9	65.1	64.2	65.1	67.1
Lo Yr	1970	1970	1977	1971	1971	1978	1971	1978	1978	1978	1970	1992
<u>WATER YEAR 93</u>												
Rdg	60.14	59.14	60.70			60.62	56.50	59.70	57.80	57.23	56.56	56.38
Day	30	30	30			3	28	26	28	26	30	28

T114 R19 S11 QQQ: **CCB**

Aquifer: OPDCOPDC

Depth: 305.0

Obwell # **19058** Ground Elev.: 0.00

Observer: SWCD

Years of Record: 10

MONTHLY WATER LEVEL SUMMARY

	Oct	Nov	Dec	Jan	Feb	Mar	Apr	May	Jun	Jul	Aug	Sep
<u>HISTORICAL</u>												
Ave	99.7	100.1	100.2			100.2	99.9	100.2	101.5			99.9
High WL	96.9	96.8	96.6			97.0	97.3	97.2	101.5			96.9
Hi Yr	1986	1986	1986			1987	1987	1987	1992			1993
Low WL	103.5	102.5	102.5			102.5	102.2	103.1	101.5			102.6
Lo Yr	1991	1991	1991			1991	1991	1985	1992			1991
<u>WATER YEAR 93</u>												
Rdg	100.01	100.04	100.03			98.78	98.15	100.01				96.91
Day	30	30	30			3	28	26				28

T114 R19 S22 QQQ: **DDD1**

Aquifer: QWTAQWTA

Depth: 22.0

Obwell # **19013** Ground Elev.: 824.60

Observer: SWCD

Years of Record: 17

MONTHLY WATER LEVEL SUMMARY

	Oct	Nov	Dec	Jan	Feb	Mar	Apr	May	Jun	Jul	Aug	Sep
<u>HISTORICAL</u>												
Ave	7.8	8.0	7.6	8.3	8.5	7.7	7.1	7.2	7.2	7.4	8.1	7.8
High WL	5.8	6.0	6.5	7.8	7.3	6.2	5.1	5.4	4.9	5.7	5.7	5.4
Hi Yr	1992	1992	1986	1986	1987	1989	1993	1993	1993	1993	1993	1992
Low WL	9.2	9.2	8.7	9.0	9.1	9.1	8.2	7.9	8.5	9.1	9.5	9.5
Lo Yr	1988	1988	1990	1989	1990	1990	1990	1977	1988	1988	1988	1988
<u>WATER YEAR 93</u>												
Rdg	5.79	6.04	6.78			7.17	5.09	5.41	4.92	5.67	5.68	5.75
Day	30	30	30			1	9	10	24	30	26	28

T114 R19 S23 QQQ: **DAA2**

Aquifer: QWTAQWTA

Depth: 42.4

Obwell # **19070** Ground Elev.:

Observer: SWCD

Years of Record: 3

MONTHLY WATER LEVEL SUMMARY

	Oct	Nov	Dec	Jan	Feb	Mar	Apr	May	Jun	Jul	Aug	Sep
<u>HISTORICAL</u>												
Ave	4.0	4.3	4.7			4.1	2.9	3.8	2.4	3.8	3.4	3.7
High WL	3.1	3.7	4.5			3.4	2.4	3.5	-0.1	3.3	2.3	2.8
Hi Yr	1992	1992	1992			1992	1993	1993	1993	1993	1993	1992
Low WL	5.0	5.0	4.8			4.8	3.3	4.2	4.9	4.3	4.5	4.9
Lo Yr	1991	1991	1991			1993	1992	1992	1992	1992	1992	1991
<u>WATER YEAR 93</u>												
Rdg	3.13	3.72	4.53			4.77	2.43	3.47	-0.14	3.28	2.26	3.38
Day	30	30	30			1	9	19	18	12	31	29

T114 R19 S27 QQQ: **ADD**

Aquifer: QWTAQWTA

Depth: 77.5

Obwell # **19065** Ground Elev.: 0.00

Observer: SWCD

Years of Record: 10

MONTHLY WATER LEVEL SUMMARY

	Oct	Nov	Dec	Jan	Feb	Mar	Apr	May	Jun	Jul	Aug	Sep
<u>HISTORICAL</u>												
Ave	28.9	29.3	28.4			28.0	27.4	27.5				28.1
High WL	25.3	25.3	25.7			26.0	23.4	25.6				25.5
Hi Yr	1986	1986	1986			1993	1993	1993				1993
Low WL	34.2	33.9	30.1			30.1	29.5	29.1				29.9
Lo Yr	1991	1991	1989			1989	1990	1989				1988
<u>WATER YEAR 93</u>												
Rdg			26.08			26.03	23.40	25.60				25.51
Day			30			2	28	19				30

SUMMARY FOR 1993 WATER YEAR

T114 R20 S13 QQQ: **DCA**
 Obwell # **19066** Ground Elev.: 910.00

Aquifer: QWTAQWTA
 Observer: SWCD

Depth: 87.0
 Years of Record: 10

MONTHLY WATER LEVEL SUMMARY

	Oct	Nov	Dec	Jan	Feb	Mar	Apr	May	Jun	Jul	Aug	Sep
<u>HISTORICAL</u>												
Ave	3.4	3.6	3.5			3.2	3.1	3.0				3.6
High WL	2.3	3.0	2.9			2.6	2.6	2.3				2.0
Hi Yr	1986	1992	1992			1985	1986	1986				1986
Low WL	4.2	4.1	4.2			3.7	3.5	3.3				5.4
Lo Yr	1988	1988	1989			1986	1990	1987				1987
<u>WATER YEAR 93</u>												
Rdg	2.70	2.97	2.90					3.06				2.70
Day	30	30	30					26				30

T114 R20 S36 QQQ: **BDC**
 Obwell # **19055** Ground Elev.: 0.00

Aquifer: QWTAQWTA
 Observer: SWCD

Depth: 81.0
 Years of Record: 10

MONTHLY WATER LEVEL SUMMARY

	Oct	Nov	Dec	Jan	Feb	Mar	Apr	May	Jun	Jul	Aug	Sep
<u>HISTORICAL</u>												
Ave	11.6	11.2	11.5			11.8	11.1	11.1	10.8			11.2
High WL	9.2	9.5	10.2			10.8	9.8	9.0	10.8			9.0
Hi Yr	1986	1992	1986			1992	1986	1986	1992			1992
Low WL	15.0	12.8	12.2			14.4	11.9	12.3	10.8			13.0
Lo Yr	1984	1989	1988			1985	1990	1989	1992			1988
<u>WATER YEAR 93</u>												
Rdg	9.57	9.53						11.34				9.49
Day	30	30						26				30

T115 R17 S27 QQQ: **BDC1**
 Obwell # **19067** Ground Elev.: 701.17

Aquifer: QWTAQWTA
 Observer: SWCD

Depth: 29.5
 Years of Record: 9

MONTHLY WATER LEVEL SUMMARY

	Oct	Nov	Dec	Jan	Feb	Mar	Apr	May	Jun	Jul	Aug	Sep
<u>HISTORICAL</u>												
Ave	21.4	21.4	21.6	22.0	22.3	21.8	20.7	20.5	21.0	21.3	22.0	21.8
High WL	18.0	19.4	20.5	22.0	22.3	21.0	16.8	16.1	16.8	19.6	20.6	20.8
Hi Yr	1986	1986	1986	1986	1986	1992	1986	1986	1986	1986	1986	1986
Low WL	22.8	22.6	22.4	22.0	22.3	22.6	22.2	22.3	22.8	23.3	23.5	23.4
Lo Yr	1988	1988	1988	1986	1986	1986	1988	1988	1988	1988	1988	1988
<u>WATER YEAR 93</u>												
Rdg	21.58	21.30	20.94			21.18	20.75					
Day	30	30	30			2	9					

T115 R17 S27 QQQ: **BDC2**
 Obwell # **19068** Ground Elev.: 701.36

Aquifer: QWTAQWTA
 Observer: SWCD

Depth: 74.1
 Years of Record: 9

MONTHLY WATER LEVEL SUMMARY

	Oct	Nov	Dec	Jan	Feb	Mar	Apr	May	Jun	Jul	Aug	Sep
<u>HISTORICAL</u>												
Ave	20.6	20.7	20.8	21.3	21.6	21.1	20.1	19.7	19.8	20.9	21.2	20.9
High WL	16.8	18.0	18.9	21.3	21.6	19.3	16.3	15.2	15.7	18.4	19.2	19.5
Hi Yr	1986	1986	1986	1986	1986	1993	1986	1986	1993	1986	1986	1986
Low WL	22.2	21.9	21.8	21.3	21.6	21.9	21.7	21.7	22.2	22.7	23.0	22.6
Lo Yr	1988	1988	1988	1986	1986	1986	1990	1988	1988	1988	1988	1988
<u>WATER YEAR 93</u>												
Rdg	20.07	19.58	19.54			19.31	19.76	17.81	15.66			
Day	30	30	30			2	9	18	29			

SUMMARY FOR 1993 WATER YEAR

T115 R17 S33 QQQ: **CDA** Aquifer: QWTAQWTA Depth: 59.0
 Obwell # **19071** Ground Elev.: 794.30 Observer: SWCD Years of Record: 3

MONTHLY WATER LEVEL SUMMARY

	Oct	Nov	Dec	Jan	Feb	Mar	Apr	May	Jun	Jul	Aug	Sep
<u>HISTORICAL</u>												
Ave	49.9	50.7	49.7			47.6	49.7	47.9	44.6	43.6	43.5	38.6
High WL	43.0	45.4	43.5			40.7	44.9	41.1	34.4	33.7	33.3	35.9
Hi Yr	1992	1992	1992			1993	1993	1993	1993	1993	1993	1993
Low WL	56.8	56.1	55.9			54.5	54.4	54.8	54.9	53.4	53.7	41.3
Lo Yr	1991	1991	1991			1992	1992	1992	1992	1992	1992	1992
<u>WATER YEAR 93</u>												
Rdg	43.00	45.35	43.51			40.71	44.93	41.10	34.35	33.71	33.28	35.90
Day	30	30	30			2	9	19	24	29	31	29

T115 R18 S18 QQQ: **BCB1** Aquifer: QWTAQWTA Depth: 189.0
 Obwell # **19015** Ground Elev.: 930.00 Observer: SWCD Years of Record: 21

MONTHLY WATER LEVEL SUMMARY

	Oct	Nov	Dec	Jan	Feb	Mar	Apr	May	Jun	Jul	Aug	Sep
<u>HISTORICAL</u>												
Ave	172.0	172.8	171.7	174.3	173.7	171.9	171.1	172.6	171.2	171.5	171.9	172.5
High WL	166.0	166.0	165.5	170.6	172.7	164.4	163.9	164.0	163.8	164.1	164.4	165.5
Hi Yr	1987	1986	1986	1984	1977	1987	1987	1987	1987	1987	1987	1987
Low WL	175.4	178.7	175.0	178.3	174.6	178.4	174.6	178.9	175.4	177.5	175.2	178.4
Lo Yr	1980	1981	1980	1982	1979	1982	1979	1982	1978	1981	1979	1981
<u>WATER YEAR 93</u>												
Rdg	172.67	173.69	173.28			173.80	171.62	172.27	171.94	172.03	172.55	172.75
Day	30	30	30			2	28	19	18	12	12	28

T115 R18 S32 QQQ: **ADB** Aquifer: OPDCCJDN Depth: 330.0
 Obwell # **19063** Ground Elev.: 875.40 Observer: SWCD Years of Record: 10

MONTHLY WATER LEVEL SUMMARY

	Oct	Nov	Dec	Jan	Feb	Mar	Apr	May	Jun	Jul	Aug	Sep
<u>HISTORICAL</u>												
Ave	101.0	98.1	98.8			96.7	96.4	96.3				100.5
High WL	90.7	90.7	90.0			89.8	89.3	89.8				89.3
Hi Yr	1987	1987	1986			1987	1987	1987				1993
Low WL	120.3	104.3	107.8			101.9	102.0	102.0				118.5
Lo Yr	1985	1991	1985			1991	1991	1991				1985
<u>WATER YEAR 93</u>												
Rdg	99.00	96.27	96.30				96.43	92.14				89.27
Day	30	30	30				5	19				30

T115 R19 S24 QQQ: **CDB** Aquifer: OPDCCJDN Depth: 308.0
 Obwell # **19057** Ground Elev.: 0.00 Observer: SWCD Years of Record: 7

MONTHLY WATER LEVEL SUMMARY

	Oct	Nov	Dec	Jan	Feb	Mar	Apr	May	Jun	Jul	Aug	Sep
<u>HISTORICAL</u>												
Ave	35.7	35.5	35.8			35.7	36.1	36.1	37.7			35.6
High WL	33.0	33.3	33.0			33.2	33.3	34.1	37.7			33.0
Hi Yr	1987	1986	1987			1987	1987	1988	1992			1987
Low WL	38.1	37.4	38.1			37.6	38.0	38.1	37.7			38.0
Lo Yr	1991	1990	1991			1992	1991	1991	1992			1991
<u>WATER YEAR 93</u>												
Rdg	36.44		36.35									
Day	30		30									

SUMMARY FOR 1993 WATER YEAR

T127 R37 S9 QQQ: **BDC1**

Aquifer: QWTAQWTA

Depth: 18.0

Obwell # **21008** Ground Elev.: 1395.00

Observer: SWCD

Years of Record: 10

MONTHLY WATER LEVEL SUMMARY

	Oct	Nov	Dec	Jan	Feb	Mar	Apr	May	Jun	Jul	Aug	Sep
<u>HISTORICAL</u>												
Ave	14.9	14.8	14.8	15.1	15.3	14.7	14.0	14.7	14.7	14.8	14.9	15.0
High WL	13.4	13.5	13.6	14.2	14.3	13.7	13.7	13.7	13.7	13.6	13.7	13.6
Hi Yr	1986	1986	1986	1985	1985	1986	1986	1986	1986	1993	1986	1986
Low WL	16.2	16.2	16.1	16.1	16.1	16.1	14.3	15.8	16.1	16.7	16.4	16.4
Lo Yr	1988	1988	1988	1989	1989	1989	1992	1988	1988	1988	1988	1988
<u>WATER YEAR 93</u>												
Rdg	14.76	14.78	14.11			14.36	14.26	14.32	14.01	13.56	13.90	13.90
Day	30	30	29			17	1	1	1	1	1	30

T127 R40 S27 QQQ: **CBB1**

Aquifer: QBAAQBAA

Depth: 259.0

Obwell # **21000** Ground Elev.: 1332.00

Observer: SWCD

Years of Record: 30

MONTHLY WATER LEVEL SUMMARY

	Oct	Nov	Dec	Jan	Feb	Mar	Apr	May	Jun	Jul	Aug	Sep
<u>HISTORICAL</u>												
Ave	79.8	79.3	79.0	79.9	79.7	80.0	80.4	79.7	79.2	79.3	79.1	79.4
High WL	75.9	75.8	76.0	78.1	77.2	77.7	75.9	77.3	75.8	76.0	76.0	75.9
Hi Yr	1986	1986	1986	1989	1986	1986	1987	1986	1987	1987	1987	1986
Low WL	82.4	82.5	82.5	82.4	82.3	82.5	83.2	82.5	82.7	82.5	82.8	82.7
Lo Yr	1964	1964	1964	1965	1965	1964	1977	1965	1964	1965	1964	1976
<u>WATER YEAR 93</u>												
Rdg	78.91	79.11	79.13			79.32	79.28	79.18	78.83	78.31	78.02	77.79
Day	30	29	29			17	1	1	1	1	1	30

T129 R36 S9 QQQ: **BBB1**

Aquifer: QWTAQWTA

Depth: 19.2

Obwell # **21009** Ground Elev.: 1352.00

Observer: SWCD

Years of Record: 9

MONTHLY WATER LEVEL SUMMARY

	Oct	Nov	Dec	Jan	Feb	Mar	Apr	May	Jun	Jul	Aug	Sep
<u>HISTORICAL</u>												
Ave	5.1	5.2	5.4	5.4	5.3	3.5	3.4	3.7	3.7	4.5	4.6	4.6
High WL	3.1	3.3	3.9	4.2	3.7	1.0	0.9	1.8	1.7	2.7	1.8	1.4
Hi Yr	1986	1986	1986	1987	1987	1986	1986	1993	1986	1986	1986	1986
Low WL	6.2	6.2	6.3	6.3	6.3	4.9	4.5	5.1	5.7	6.7	6.3	6.1
Lo Yr	1988	1988	1988	1989	1989	1991	1988	1988	1988	1988	1988	1988
<u>WATER YEAR 93</u>												
Rdg	5.85	5.82	5.96			2.73	3.29	1.78	3.16	3.61	3.68	4.12
Day	31	30	31			31	30	31	30	31	31	30

T129 R36 S15 QQQ: **BBB**

Aquifer: QBAAQBAA

Depth: 102.0

Obwell # **21001** Ground Elev.: 1345.00

Observer: SWCD

Years of Record: 22

MONTHLY WATER LEVEL SUMMARY

	Oct	Nov	Dec	Jan	Feb	Mar	Apr	May	Jun	Jul	Aug	Sep
<u>HISTORICAL</u>												
Ave	6.2	6.3	6.5	6.9	7.0	6.3	5.6	5.5	5.2	5.9	6.0	6.2
High WL	3.9	4.7	5.3	5.6	5.6	4.4	2.5	3.9	3.1	4.1	3.2	3.2
Hi Yr	1984	1984	1986	1987	1987	1986	1986	1993	1986	1986	1972	1986
Low WL	7.6	7.7	7.9	9.3	9.4	9.0	8.5	8.2	7.9	8.0	8.1	8.7
Lo Yr	1988	1988	1988	1977	1977	1977	1977	1977	1977	1977	1977	1977
<u>WATER YEAR 93</u>												
Rdg	6.61	6.68	6.91			6.48	5.37	3.89	4.22	4.28	4.80	5.22
Day	31	30	31			31	30	31	30	31	31	30

SUMMARY FOR 1993 WATER YEAR

T129 R36 S18 QQQ: **CBB**
 Obwell # **21002** Ground Elev.: 1363.00

Aquifer: QWTAQWTA
 Observer: SWCD

Depth: 99.0
 Years of Record: 22

MONTHLY WATER LEVEL SUMMARY

	Oct	Nov	Dec	Jan	Feb	Mar	Apr	May	Jun	Jul	Aug	Sep
<u>HISTORICAL</u>												
Ave	9.2	9.8	9.9	10.5	10.5	10.0	8.7	8.6	8.3	8.9	9.0	9.2
High WL	1.0	6.4	6.7	7.0	6.1	6.8	1.7	1.3	0.8	1.3	-0.2	0.4
Hi Yr	1972	1986	1986	1987	1987	1985	1972	1972	1972	1972	1972	1972
Low WL	14.3	13.7	13.4	15.5	15.5	15.1	14.9	14.7	14.7	15.5	15.4	15.2
Lo Yr	1977	1977	1977	1977	1977	1977	1977	1977	1977	1977	1977	1977
<u>WATER YEAR 93</u>												
Rdg	9.20	9.32	9.56			9.50	8.62	7.43	6.92	6.55	7.00	7.29
Day	31	30	31			31	30	31	30	31	31	30

T130 R36 S4 QQQ: **BCC**
 Obwell # **21003** Ground Elev.: 1420.00

Aquifer: QWTAQWTA
 Observer: SWCD

Depth: 17.2
 Years of Record: 22

MONTHLY WATER LEVEL SUMMARY

	Oct	Nov	Dec	Jan	Feb	Mar	Apr	May	Jun	Jul	Aug	Sep
<u>HISTORICAL</u>												
Ave	4.6	4.6	5.0	5.5	5.5	4.6	3.9	4.0	4.3	4.6	4.7	4.6
High WL	2.2	2.4	2.6	2.6	2.5	2.3	1.9	2.2	2.0	2.3	2.2	2.0
Hi Yr	1986	1986	1986	1987	1987	1986	1986	1986	1986	1986	1986	1986
Low WL	8.2	7.2	8.4	9.9	10.1	9.4	8.1	7.9	8.3	8.8	8.2	7.3
Lo Yr	1973	1979	1978	1977	1977	1977	1977	1977	1977	1977	1977	1979
<u>WATER YEAR 93</u>												
Rdg	4.79	4.76	4.94			3.79	3.41	2.92	2.87	2.67	2.70	2.89
Day	31	30	31			31	30	31	30	31	31	30

T130 R36 S23 QQQ: **DDD**
 Obwell # **21004** Ground Elev.: 1410.00

Aquifer: QWTAQWTA
 Observer: SWCD

Depth: 14.0
 Years of Record: 22

MONTHLY WATER LEVEL SUMMARY

	Oct	Nov	Dec	Jan	Feb	Mar	Apr	May	Jun	Jul	Aug	Sep
<u>HISTORICAL</u>												
Ave	13.5	13.6	13.8	8.5	8.7	8.5	8.0	8.0	13.3	13.8	13.8	14.0
High WL	3.8	4.0	4.3	4.6	4.7	4.8	5.1	5.1	5.2	5.4	5.5	5.6
Hi Yr	1987	1987	1987	1988	1988	1988	1988	1988	1988	1988	1988	1988
Low WL	99.0	99.0	99.0	14.0	14.9	13.3	13.1	13.1	99.0	99.0	99.0	99.0
Lo Yr	1992	1992	1992	1977	1977	1993	1993	1993	1992	1992	1992	1992
<u>WATER YEAR 93</u>												
Rdg	99.00	99.00	99.00			13.32	13.08	13.06	12.91	12.73	12.69	12.54
Day	31	30	31			31	30	31	30	31	31	30

SUMMARY FOR 1993 WATER YEAR

T127 R41 S6 QQQ: **CAC1**
 Obwell # **26001** Ground Elev.: 1175.00

Aquifer: QBAAQBAA
 Observer: SWCD

Depth: 70.0
 Years of Record: 17

MONTHLY WATER LEVEL SUMMARY

	Oct	Nov	Dec	Jan	Feb	Mar	Apr	May	Jun	Jul	Aug	Sep
<u>HISTORICAL</u>												
Ave	36.5	36.7	36.4	31.9	35.9	36.3	36.0	36.5	36.8	37.1	37.4	37.3
High WL	35.7	36.0	35.8	31.9	35.4	35.8	34.5	35.3	35.6	35.8	36.4	35.8
Hi Yr	1985	1991	1978	1989	1989	1992	1986	1978	1978	1978	1981	1991
Low WL	37.3	37.3	36.8	31.9	36.4	36.9	36.6	39.8	39.8	39.8	39.5	39.5
Lo Yr	1989	1989	1979	1989	1981	1991	1990	1977	1977	1977	1977	1977
<u>WATER YEAR 93</u>												
Rdg	36.53	36.57				35.80	35.76	35.81				
Day	15	19				21	21	21				

T127 R41 S32 QQQ: **BBA1**
 Obwell # **26002** Ground Elev.: 1129.00

Aquifer: QWTAQWTA
 Observer: SWCD

Depth: 44.0
 Years of Record: 17

MONTHLY WATER LEVEL SUMMARY

	Oct	Nov	Dec	Jan	Feb	Mar	Apr	May	Jun	Jul	Aug	Sep
<u>HISTORICAL</u>												
Ave	5.5	5.9	5.6	5.9	5.8	5.2	5.4	5.4	5.5	7.1	10.6	6.2
High WL	4.3	4.4	5.1	5.8	5.8	3.3	4.3	3.1	3.6	3.4	6.1	4.6
Hi Yr	1990	1989	1978	1989	1989	1989	1989	1978	1978	1978	1980	1989
Low WL	6.4	7.1	6.2	6.0	5.8	6.3	6.3	6.8	6.4	18.0	17.4	8.1
Lo Yr	1992	1980	1982	1981	1989	1983	1984	1977	1982	1981	1978	1978
<u>WATER YEAR 93</u>												
Rdg	6.37	6.19				5.05	5.07	4.69				
Day	15	19				21	21	21				

T128 R43 S28 QQQ: **CDC1**
 Obwell # **26004** Ground Elev.: 1085.00

Aquifer: QWTAQWTA
 Observer: SWCD

Depth: 49.0
 Years of Record: 13

MONTHLY WATER LEVEL SUMMARY

	Oct	Nov	Dec	Jan	Feb	Mar	Apr	May	Jun	Jul	Aug	Sep
<u>HISTORICAL</u>												
Ave	4.8	4.5	6.5	5.6	6.3	3.5	4.7	4.3	6.6	6.6	6.7	4.6
High WL	2.4	2.6	6.5	5.6	4.9	1.5	1.5	1.6	6.4	6.5	6.5	1.9
Hi Yr	1991	1991	1982	1989	1989	1993	1993	1991	1981	1981	1982	1991
Low WL	6.9	7.1	6.5	5.6	7.6	6.9	7.2	7.0	6.9	6.7	6.9	6.8
Lo Yr	1981	1981	1982	1989	1981	1983	1981	1981	1983	1983	1981	1981
<u>WATER YEAR 93</u>												
Rdg	3.60	3.33				1.53	1.47	1.70				
Day	15	19				21	21	21				

T129 R41 S18 QQQ: **ACB1**
 Obwell # **26005** Ground Elev.: 1177.00

Aquifer: QWTAQWTA
 Observer: SWCD

Depth: 50.0
 Years of Record: 16

MONTHLY WATER LEVEL SUMMARY

	Oct	Nov	Dec	Jan	Feb	Mar	Apr	May	Jun	Jul	Aug	Sep
<u>HISTORICAL</u>												
Ave	11.4	11.7	11.7	12.9	11.6	11.2	10.8	11.0	11.2	11.3	13.0	12.7
High WL	9.7	10.8	11.1	12.1	11.5	10.5	9.1	10.5	10.9	10.9	11.3	10.6
Hi Yr	1985	1989	1982	1989	1981	1992	1986	1989	1978	1978	1982	1991
Low WL	13.6	14.6	12.6	13.6	11.7	11.9	11.4	11.3	11.6	11.6	17.4	18.6
Lo Yr	1980	1980	1978	1979	1989	1990	1991	1982	1980	1979	1978	1978
<u>WATER YEAR 93</u>												
Rdg	11.58	11.43				10.49	10.55	10.70				
Day	15	19				21	21	21				

SUMMARY FOR 1993 WATER YEAR

T129 R41 S31 QQQ: **ACA1**
 Obwell # **26007** Ground Elev.: 1165.00

Aquifer: QWTAQWTA
 Observer: SWCD

Depth: 51.0
 Years of Record: 15

MONTHLY WATER LEVEL SUMMARY

	Oct	Nov	Dec	Jan	Feb	Mar	Apr	May	Jun	Jul	Aug	Sep
<u>HISTORICAL</u>												
Ave	13.8	14.2	13.8	15.3	13.4	13.4	13.2	13.5	13.7	13.4	13.5	13.8
High WL	12.1	13.1	13.1	15.3	13.4	13.0	11.2	13.1	13.1	13.1	13.1	12.9
Hi Yr	1985	1982	1982	1989	1981	1993	1986	1993	1981	1983	1982	1991
Low WL	14.9	15.8	14.2	15.3	13.4	13.8	14.0	14.0	14.2	14.2	14.2	15.0
Lo Yr	1989	1990	1979	1989	1981	1990	1990	1981	1980	1980	1980	1989
<u>WATER YEAR 93</u>												
Rdg	14.44	14.26				13.03	12.98	13.06				
Day	15	19				21	21	21				

T129 R42 S16 QQQ: **ABB5**
 Obwell # **26017** Ground Elev.: 1230.00

Aquifer: QBAA
 Observer: SWCD

Depth: 215.0
 Years of Record: 5

MONTHLY WATER LEVEL SUMMARY

	Oct	Nov	Dec	Jan	Feb	Mar	Apr	May	Jun	Jul	Aug	Sep
<u>HISTORICAL</u>												
Ave	75.2	75.3	74.8	74.8	74.2	74.9	75.0	73.8	75.1	75.0	74.5	74.5
High WL	74.2	74.2	74.2	74.8	74.1	73.9	74.1	70.4	74.3	74.5	74.5	74.0
Hi Yr	1989	1991	1991	1992	1992	1992	1990	1990	1990	1991	1993	1993
Low WL	76.6	76.5	75.3	74.8	74.3	76.6	76.6	76.6	75.8	75.8	74.5	74.8
Lo Yr	1992	1989	1989	1992	1990	1993	1993	1993	1993	1993	1993	1990
<u>WATER YEAR 93</u>												
Rdg	76.60	75.70				76.60	76.60	76.60	75.80	75.80	74.50	74.00
Day	26	20				16	29	27	25	8	10	24

T130 R42 S23 QQQ: **DBD1**
 Obwell # **26011** Ground Elev.: 1189.00

Aquifer: QBAAQBAA
 Observer: SWCD

Depth: 52.0
 Years of Record: 20

MONTHLY WATER LEVEL SUMMARY

	Oct	Nov	Dec	Jan	Feb	Mar	Apr	May	Jun	Jul	Aug	Sep
<u>HISTORICAL</u>												
Ave	12.6	12.6	12.5	13.2	12.5	12.1	11.8	12.2	12.6	15.5	16.4	15.3
High WL	11.0	11.2	12.0	13.2	12.5	10.4	10.4	11.4	11.4	12.1	12.3	11.0
Hi Yr	1985	1991	1980	1978	1981	1992	1989	1993	1978	1981	1981	1991
Low WL	15.4	14.4	13.4	13.2	12.5	13.1	12.8	13.4	14.7	27.4	31.4	31.6
Lo Yr	1980	1980	1979	1978	1981	1991	1990	1977	1977	1978	1978	1978
<u>WATER YEAR 93</u>												
Rdg	12.27	12.32				11.57	11.53	11.41				
Day	15	19				21	21	21				

T130 R42 S26 QQQ: **DAA1**
 Obwell # **26012** Ground Elev.: 1199.00

Aquifer: QBAAQBAA
 Observer: SWCD

Depth: 143.0
 Years of Record: 17

MONTHLY WATER LEVEL SUMMARY

	Oct	Nov	Dec	Jan	Feb	Mar	Apr	May	Jun	Jul	Aug	Sep
<u>HISTORICAL</u>												
Ave	25.2	25.0	24.8	26.8	25.8	23.4	24.7	24.7	25.0	24.9	25.8	25.1
High WL	23.6	23.6	24.0	26.8	25.1	15.6	23.4	24.0	23.0	23.0	24.0	23.9
Hi Yr	1991	1991	1979	1989	1981	1989	1986	1978	1980	1980	1979	1991
Low WL	27.9	25.8	26.0	26.8	26.5	25.7	25.4	25.3	27.8	27.0	28.5	26.5
Lo Yr	1989	1990	1977	1989	1989	1990	1990	1990	1977	1977	1977	1977
<u>WATER YEAR 93</u>												
Rdg	24.41	24.91				24.58	24.43	24.18				
Day	15	19				21	21	21				

SUMMARY FOR 1993 WATER YEAR

T130 R42 S36 QQQ: **CCC1**
 Obwell # **26013** Ground Elev.: 1189.00

Aquifer: QWTAQWTA
 Observer: SWCD

Depth: 36.0
 Years of Record: 13

MONTHLY WATER LEVEL SUMMARY

	Oct	Nov	Dec	Jan	Feb	Mar	Apr	May	Jun	Jul	Aug	Sep
<u>HISTORICAL</u>												
Ave	7.4	8.1	5.2	9.7	9.1	8.5	7.2	7.6	7.0	7.6	8.1	8.0
High WL	5.2	5.2	5.2	9.7	8.1	6.3	5.7	6.3	6.3	6.8	8.0	6.9
Hi Yr	1982	1982	1982	1989	1981	1993	1986	1984	1984	1983	1982	1991
Low WL	9.1	9.9	5.2	9.7	10.0	10.1	9.6	8.9	8.2	8.2	8.2	9.1
Lo Yr	1989	1990	1982	1989	1989	1989	1990	1990	1982	1982	1981	1989
<u>WATER YEAR 93</u>												
Rdg	8.42	8.44				6.29	6.35	6.88				
Day	15	19				21	21	21				

T130 R44 S25 QQQ: **BCB1**
 Obwell # **26015** Ground Elev.: 1092.00

Aquifer: QBAAQBAA
 Observer: SWCD

Depth: 105.0
 Years of Record: 17

MONTHLY WATER LEVEL SUMMARY

	Oct	Nov	Dec	Jan	Feb	Mar	Apr	May	Jun	Jul	Aug	Sep
<u>HISTORICAL</u>												
Ave	38.8	37.9	37.9	37.9	37.8	36.7	37.2	39.2	39.5	38.4	44.1	42.3
High WL	34.7	34.3	37.8	37.1	37.6	34.3	34.4	34.0	37.2	36.8	37.1	37.8
Hi Yr	1992	1992	1978	1989	1981	1993	1993	1993	1978	1978	1978	1980
Low WL	41.8	40.3	38.2	38.8	38.0	38.4	38.2	56.4	41.5	39.7	70.8	55.8
Lo Yr	1978	1990	1982	1979	1989	1991	1983	1981	1977	1981	1977	1978
<u>WATER YEAR 93</u>												
Rdg	34.71	34.34				34.27	34.35	34.04				
Day	15	19				21	21	21				

SUMMARY FOR 1993 WATER YEAR

T27 R24 S30 QQQ: **BDA1**
 Obwell # **27001** Ground Elev.: 815.00

Aquifer: CJDNCJDN
 Observer: USGS

Depth: 330.0
 Years of Record: 29

MONTHLY WATER LEVEL SUMMARY

	Oct	Nov	Dec	Jan	Feb	Mar	Apr	May	Jun	Jul	Aug	Sep
<u>HISTORICAL</u>												
Ave	74.7	73.5	72.8	73.4	73.6	73.2	72.6	73.2	75.1	75.9	76.2	75.4
High WL	66.2	65.7	65.6	66.3	63.4	65.7	65.1	64.5	66.2	65.9	67.8	66.1
Hi Yr	1972	1971	1971	1973	1975	1969	1969	1969	1969	1969	1974	1972
Low WL	80.7	79.8	79.4	79.2	79.3	79.0	78.8	79.8	83.3	84.9	82.7	82.1
Lo Yr	1992	1991	1990	1991	1991	1991	1990	1988	1988	1988	1989	1991
<u>WATER YEAR 93</u>												
Rdg	80.69	78.79	78.27	78.60	78.65	78.45	78.35	78.15	78.37	77.63	78.52	78.20
Day	1	1	1	1	1	1	1	1	1	1	1	1

T27 R24 S30 QQQ: **AAA1**
 Obwell # **27035** Ground Elev.: 832.00

Aquifer: QBAAQBAA
 Observer: SWCD

Depth: 139.0
 Years of Record: 15

MONTHLY WATER LEVEL SUMMARY

	Oct	Nov	Dec	Jan	Feb	Mar	Apr	May	Jun	Jul	Aug	Sep
<u>HISTORICAL</u>												
Ave	68.4	70.3	68.8	69.3	68.7	69.3	68.0	70.0	69.2	71.0	69.6	70.4
High WL	65.0	66.9	65.1	65.2	65.1	64.0	64.2	64.5	64.8	68.6	65.2	65.1
Hi Yr	1979	1980	1979	1980	1980	1979	1979	1979	1979	1981	1979	1979
Low WL	72.9	73.0	72.5	73.0	72.5	73.2	72.2	73.5	73.3	73.8	73.1	73.7
Lo Yr	1992	1991	1992	1991	1990	1991	1993	1991	1992	1991	1992	1991
<u>WATER YEAR 93</u>												
Rdg	72.88	72.60	72.50			72.24	72.22	72.37	72.48	72.30	71.99	71.69
Day	16	18	17			18	16	20	18	19	18	29

T28 R24 S23 QQQ: **ADD1**
 Obwell # **27036** Ground Elev.: 0.00

Aquifer: OPDCOPDC
 Observer: SWCD

Depth: 245.0
 Years of Record: 15

MONTHLY WATER LEVEL SUMMARY

	Oct	Nov	Dec	Jan	Feb	Mar	Apr	May	Jun	Jul	Aug	Sep
<u>HISTORICAL</u>												
Ave	40.5	39.6	37.1	38.8	36.5	38.7	37.3	41.8	47.7	50.1	48.3	44.3
High WL	39.8	37.9	36.6	36.5	36.5	36.2	35.8	39.3	42.9	44.9	44.3	39.4
Hi Yr	1981	1992	1986	1986	1987	1993	1993	1979	1979	1993	1981	1993
Low WL	41.2	42.7	38.0	41.3	36.5	40.3	38.4	45.7	60.2	53.9	57.0	49.3
Lo Yr	1980	1989	1979	1990	1987	1989	1984	1988	1988	1988	1989	1990
<u>WATER YEAR 93</u>												
Rdg	40.45	37.92	36.85			36.16	35.84	41.83	43.54	44.93	45.65	39.38
Day	16	18	17			18	16	20	18	19	19	29

T29 R24 S6 QQQ: **CCC1**
 Obwell # **27002** Ground Elev.: 870.00

Aquifer: OSTPOSTP
 Observer: USGS

Depth: 200.0
 Years of Record: 23

MONTHLY WATER LEVEL SUMMARY

	Oct	Nov	Dec	Jan	Feb	Mar	Apr	May	Jun	Jul	Aug	Sep
<u>HISTORICAL</u>												
Ave	33.2	31.2	30.1	30.0	30.6	30.4	30.6	34.3	37.7	39.7	39.4	35.6
High WL	29.2	28.5	26.7	26.8	27.8	27.6	27.1	29.5	27.9	30.5	31.4	29.4
Hi Yr	1975	1985	1991	1986	1993	1992	1992	1984	1993	1993	1992	1993
Low WL	38.8	35.2	32.6	32.4	33.5	33.4	35.0	44.9	50.2	49.6	48.9	42.7
Lo Yr	1989	1989	1988	1988	1981	1989	1988	1988	1988	1988	1989	1989
<u>WATER YEAR 93</u>												
Rdg	32.94	30.08	27.63	30.91	27.82	29.63	29.76	29.75	27.93	30.49	31.69	29.42
Day	1	1	1	1	1	1	1	1	1	1	1	1

SUMMARY FOR 1993 WATER YEAR

T29 R24 S26 QQQ: **BAB1**
 Obwell # **27039** Ground Elev.: 835.00

Aquifer: OPDCCJDN
 Observer: SWCD

Depth: 445.0
 Years of Record: 27

MONTHLY WATER LEVEL SUMMARY

	Oct	Nov	Dec	Jan	Feb	Mar	Apr	May	Jun	Jul	Aug	Sep
<u>HISTORICAL</u>												
Ave	79.1	68.6	65.2	67.6	61.4	68.8	73.4	91.5	104.6	109.4	119.3	88.4
High WL	47.9	44.3	43.8	60.0	0.9	59.6	58.8	68.4	77.1	84.8	91.6	52.0
Hi Yr	1992	1992	1992	1992	1967	1992	1993	1993	1983	1993	1993	1993
Low WL	112.3	85.4	71.5	72.6	72.4	75.3	110.1	112.1	132.8	136.8	137.9	124.9
Lo Yr	1989	1981	1989	1989	1982	1985	1990	1992	1990	1988	1983	1985
<u>WATER YEAR 93</u>												
Rdg	47.86	44.25	43.83			61.63	58.79	68.40	82.58	84.78	91.58	51.99
Day	16	18	17			18	16	20	18	19	19	29

T29 R24 S27 QQQ: **ABD1**
 Obwell # **27004** Ground Elev.: 850.00

Aquifer: PYHFPYHF
 Observer: SWCD

Depth: 1074.0
 Years of Record: 24

MONTHLY WATER LEVEL SUMMARY

	Oct	Nov	Dec	Jan	Feb	Mar	Apr	May	Jun	Jul	Aug	Sep
<u>HISTORICAL</u>												
Ave	224.7	223.2	216.3	209.6	212.2	212.2	208.9	213.3	216.9	227.4	229.2	228.4
High WL	184.6	195.5	180.0	175.0	178.4	177.9	169.8	176.0	181.0	180.9	190.5	188.6
Hi Yr	1979	1980	1979	1980	1980	1978	1980	1978	1978	1978	1979	1979
Low WL	266.4	261.5	253.7	248.7	247.0	246.3	245.8	253.8	251.5	263.9	269.9	262.9
Lo Yr	1989	1989	1989	1990	1989	1989	1989	1989	1990	1989	1989	1989
<u>WATER YEAR 93</u>												
Rdg	244.81					224.70	221.14	223.03	226.37	226.43	232.09	238.20
Day	2					18	16	20	18	19	23	29

T116 R22 S22 QQQ: **BDD**
 Obwell # **27047** Ground Elev.:

Aquifer: CJDNCJDN
 Observer: SWCD

Depth: 360.0
 Years of Record: 2

MONTHLY WATER LEVEL SUMMARY

	Oct	Nov	Dec	Jan	Feb	Mar	Apr	May	Jun	Jul	Aug	Sep
<u>HISTORICAL</u>												
Ave	43.3	37.8	37.8			37.0	37.2	42.0	44.0	44.1	43.7	42.5
High WL	43.3	37.8	37.8			37.1	37.2	41.4	40.6	39.9	40.8	41.2
Hi Yr	1992	1992	1992			1993	1993	1993	1993	1993	1993	1993
Low WL	43.3	37.8	37.8			37.1	37.2	42.6	47.4	48.3	46.5	43.8
Lo Yr	1992	1992	1992			1993	1993	1992	1992	1992	1992	1992
<u>WATER YEAR 93</u>												
Rdg	43.26	37.80	37.79			37.05	37.18	41.43	40.64	39.88	40.80	41.21
Day	16	18	17			18	16	20	18	19	17	29

T117 R21 S16 QQQ: **CDB1**
 Obwell # **27041** Ground Elev.: 917.20

Aquifer: CIGLCIGL
 Observer: SWCD

Depth: 691.0
 Years of Record: 14

MONTHLY WATER LEVEL SUMMARY

	Oct	Nov	Dec	Jan	Feb	Mar	Apr	May	Jun	Jul	Aug	Sep
<u>HISTORICAL</u>												
Ave	142.2	141.5	136.3	136.1	133.0	133.2	131.6	133.0	134.2	139.9	141.9	143.9
High WL	136.2	134.1	131.4	131.3	130.3	127.1	127.0	126.1	126.9	128.1	129.6	130.8
Hi Yr	1992	1992	1992	1986	1987	1993	1993	1993	1993	1993	1993	1993
Low WL	144.5	150.0	139.1	140.3	135.7	137.3	134.5	137.4	139.5	154.1	151.8	155.5
Lo Yr	1980	1989	1980	1991	1981	1989	1981	1990	1987	1988	1989	1988
<u>WATER YEAR 93</u>												
Rdg	136.16	134.11	131.40			127.07	127.04	126.08	126.93	128.09	129.61	130.79
Day	21	18	17			18	16	20	22	19	17	30

SUMMARY FOR 1993 WATER YEAR

T117 R22 S8 QQQ: **DBDD**
 Obwell # **27046** Ground Elev.:

Aquifer: OPDCCJDN
 Observer: SWCD

Depth: 498.0
 Years of Record: 3

MONTHLY WATER LEVEL SUMMARY

	Oct	Nov	Dec	Jan	Feb	Mar	Apr	May	Jun	Jul	Aug	Sep
<u>HISTORICAL</u>												
Ave	75.7	74.3	75.6			73.5	54.2	85.7	82.4	78.9	82.2	76.4
High WL	75.7	74.3	75.6			73.5	31.2	82.8	76.0	75.7	77.4	72.1
Hi Yr	1992	1992	1992			1993	1991	1993	1993	1993	1993	1993
Low WL	75.7	74.3	75.6			73.5	77.3	88.6	88.8	82.1	86.9	80.7
Lo Yr	1992	1992	1992			1993	1993	1992	1992	1992	1992	1992
<u>WATER YEAR 93</u>												
Rdg	75.65	74.29	75.64			73.54	77.32	82.85	76.01	75.74	77.42	72.05
Day	16	18	17			18	16	20	18	19	18	30

T117 R23 S11 QQQ: **BBD1**
 Obwell # **27010** Ground Elev.: 930.80

Aquifer: OPDCCJDN
 Observer: USGS

Depth: 437.0
 Years of Record: 49

MONTHLY WATER LEVEL SUMMARY

	Oct	Nov	Dec	Jan	Feb	Mar	Apr	May	Jun	Jul	Aug	Sep
<u>HISTORICAL</u>												
Ave	23.5	23.0	22.4	22.4	22.3	22.1	22.4	23.8	25.4	26.2	26.6	25.3
High WL	14.7	14.8	14.6	14.6	14.7	14.6	14.4	14.3	14.7	14.9	14.8	15.4
Hi Yr	1951	1954	1951	1954	1955	1954	1954	1954	1952	1952	1953	1952
Low WL	35.2	34.6	33.0	33.4	33.5	33.6	33.3	36.0	41.7	43.6	40.7	37.6
Lo Yr	1990	1989	1989	1990	1990	1990	1991	1988	1988	1988	1989	1990
<u>WATER YEAR 93</u>												
Rdg	34.86	31.51	31.82	30.97	31.57	31.47	31.25	31.70	32.20	31.19	32.00	32.53
Day	5	5	5	5	5	5	10	5	5	5	20	5

T117 R23 S34 QQQ: **DAAA**
 Obwell # **27045** Ground Elev.:

Aquifer: OPDCCJDN
 Observer: SWCD

Depth: 362.0
 Years of Record: 3

MONTHLY WATER LEVEL SUMMARY

	Oct	Nov	Dec	Jan	Feb	Mar	Apr	May	Jun	Jul	Aug	Sep
<u>HISTORICAL</u>												
Ave	80.4	79.8	79.6			78.4	79.3	81.8	82.6	81.1	82.4	80.4
High WL	80.4	79.8	79.6			78.4	79.1	80.8	80.7	79.8	81.3	79.1
Hi Yr	1992	1992	1992			1993	1993	1993	1993	1993	1993	1993
Low WL	80.4	79.8	79.6			78.4	79.5	82.8	84.6	82.3	83.6	81.7
Lo Yr	1992	1992	1992			1993	1991	1992	1992	1992	1992	1992
<u>WATER YEAR 93</u>												
Rdg	80.36	79.84	79.62			78.37	79.11	80.85	80.67	79.77	81.27	79.06
Day	16	18	17			18	16	20	18	19	17	29

T117 R24 S13 QQQ: **BBC**
 Obwell # **27043** Ground Elev.: 957.12

Aquifer: CSMHMSH
 Observer: SWCD

Depth: 729.0
 Years of Record: 9

MONTHLY WATER LEVEL SUMMARY

	Oct	Nov	Dec	Jan	Feb	Mar	Apr	May	Jun	Jul	Aug	Sep
<u>HISTORICAL</u>												
Ave	67.2	68.2	66.2	69.3	66.3	68.0	67.8	67.2	67.1	67.3	67.3	68.0
High WL	65.5	65.3	65.0	66.6	66.3	65.0	64.9	64.3	64.2	63.8	63.8	63.5
Hi Yr	1992	1992	1992	1991	1987	1993	1993	1993	1993	1993	1993	1993
Low WL	68.6	72.8	67.3	72.5	66.3	72.4	72.2	70.8	71.0	72.1	71.8	72.5
Lo Yr	1987	1989	1985	1990	1987	1990	1990	1989	1988	1988	1989	1988
<u>WATER YEAR 93</u>												
Rdg	65.53	65.25	65.01			64.99	64.86	64.35	64.17	63.81	63.76	63.49
Day	16	18	17			18	16	20	18	19	17	30

SUMMARY FOR 1993 WATER YEAR

T117 R24 S32 QQQ: **BABD**
 Obwell # **27044** Ground Elev.: 950.00

Aquifer: CMTSCMTS
 Observer: SWCD

Depth: 484.0
 Years of Record: 3

MONTHLY WATER LEVEL SUMMARY

	Oct	Nov	Dec	Jan	Feb	Mar	Apr	May	Jun	Jul	Aug	Sep
<u>HISTORICAL</u>												
Ave	61.0	60.6	60.3			60.3	60.2	60.6	61.4	60.8	61.0	61.1
High WL	61.0	60.6	60.3			60.3	60.2	59.7	60.5	59.9	60.2	59.5
Hi Yr	1992	1992	1992			1993	1993	1993	1993	1993	1993	1993
Low WL	61.0	60.6	60.3			60.3	60.2	61.5	62.3	61.8	61.9	62.1
Lo Yr	1992	1992	1992			1993	1993	1992	1992	1992	1992	1991
<u>WATER YEAR 93</u>												
Rdg	60.96	60.59	60.31			60.27	60.16	59.65	60.49	59.85	60.16	59.50
Day	16	18	17			18	16	20	18	19	17	29

T118 R21 S7 QQQ: **DCB1**
 Obwell # **27011** Ground Elev.: 933.00

Aquifer: CJDNCJDN
 Observer: USGS

Depth: 422.0
 Years of Record: 29

MONTHLY WATER LEVEL SUMMARY

	Oct	Nov	Dec	Jan	Feb	Mar	Apr	May	Jun	Jul	Aug	Sep
<u>HISTORICAL</u>												
Ave	65.9	64.6	64.0	63.8	64.0	63.9	64.0	65.1	66.6	67.4	68.0	66.7
High WL	63.2	62.3	61.4	61.2	61.4	61.3	61.1	62.0	63.4	62.8	65.6	64.1
Hi Yr	1986	1968	1966	1969	1967	1969	1969	1969	1975	1967	1974	1966
Low WL	71.9	69.7	69.3	68.5	69.1	68.4	68.8	69.8	73.0	73.8	73.4	73.0
Lo Yr	1989	1989	1990	1991	1991	1990	1991	1991	1988	1988	1989	1991
<u>WATER YEAR 93</u>												
Rdg	68.84	66.65	66.14	66.88	66.51	66.39	67.31	67.45	66.99	67.58	68.25	66.81
Day	1	1	1	1	1	1	1	1	1	1	1	1

T118 R21 S32 QQQ: **CBD1**
 Obwell # **27012** Ground Elev.: 890.00

Aquifer: OSTPOSTP
 Observer: SWCD

Depth: 265.0
 Years of Record: 23

MONTHLY WATER LEVEL SUMMARY

	Oct	Nov	Dec	Jan	Feb	Mar	Apr	May	Jun	Jul	Aug	Sep
<u>HISTORICAL</u>												
Ave	33.6	34.3	33.1	34.0	33.2	34.0	32.9	34.6	34.8	35.8	35.9	35.0
High WL	32.0	31.8	31.8	31.9	32.2	31.4	31.4	31.3	32.5	31.8	32.6	32.2
Hi Yr	1978	1985	1975	1979	1980	1976	1984	1986	1979	1978	1979	1975
Low WL	36.4	38.4	36.3	38.7	34.7	38.7	36.2	38.8	37.6	39.5	39.2	40.6
Lo Yr	1992	1990	1992	1991	1971	1990	1993	1990	1987	1988	1989	1990
<u>WATER YEAR 93</u>												
Rdg	36.35	35.96	36.26			36.68	36.24	36.75	37.05	35.94	36.39	35.64
Day	16	18	17			18	16	20	18	19	18	30

T118 R21 S32 QQQ: **CBB1**
 Obwell # **27038** Ground Elev.: 895.00

Aquifer: QWTAQWTA
 Observer: SWCD

Depth: 95.0
 Years of Record: 15

MONTHLY WATER LEVEL SUMMARY

	Oct	Nov	Dec	Jan	Feb	Mar	Apr	May	Jun	Jul	Aug	Sep
<u>HISTORICAL</u>												
Ave	19.3	19.7	19.3	20.4	20.0	20.2	19.7	19.7	19.4	19.5	19.7	19.5
High WL	18.5	18.1	18.7	18.5	19.4	18.7	18.9	17.7	18.2	17.7	17.7	17.7
Hi Yr	1992	1985	1992	1985	1987	1984	1993	1986	1984	1986	1993	1993
Low WL	20.4	21.5	20.0	22.4	20.5	22.2	20.4	22.3	20.9	21.3	21.1	21.4
Lo Yr	1980	1989	1979	1990	1980	1990	1980	1990	1987	1990	1989	1990
<u>WATER YEAR 93</u>												
Rdg	18.51	18.58	18.71			19.13	18.90	18.66	18.51	17.81	17.69	17.69
Day	16	18	17			18	16	20	18	19	18	30

SUMMARY FOR 1993 WATER YEAR

T102 R4 S5 QQQ: **DDB**
 Obwell # **28005** Ground Elev.: 1140.00

Aquifer: CMTSCMTS
 Observer: SWCD

Depth: 860.0
 Years of Record: 2

MONTHLY WATER LEVEL SUMMARY

	Oct	Nov	Dec	Jan	Feb	Mar	Apr	May	Jun	Jul	Aug	Sep
<u>HISTORICAL</u>												
Ave	490.6			490.3			489.7	489.3	489.2	489.1	489.4	489.0
High WL	490.6			490.3			489.7	489.3	489.2	489.1	489.4	489.0
Hi Yr	1992			1993			1993	1993	1993	1993	1993	1993
Low WL	490.6			490.3			489.7	489.3	489.2	489.1	489.4	489.0
Lo Yr	1992			1993			1993	1993	1993	1993	1993	1993
<u>WATER YEAR 93</u>												
Rdg	490.60			490.32			489.67	489.25	489.17	489.08	489.40	488.95
Day	19			5			2	4	8	7	11	2

T102 R4 S15 QQQ: **DDB**
 Obwell # **28003** Ground Elev.: 1140.00

Aquifer: OPCJOPCJ
 Observer: SWCD

Depth: 322.0
 Years of Record: 2

MONTHLY WATER LEVEL SUMMARY

	Oct	Nov	Dec	Jan	Feb	Mar	Apr	May	Jun	Jul	Aug	Sep
<u>HISTORICAL</u>												
Ave	246.2			187.7				279.8	280.3			
High WL	246.2			187.7				279.8	280.3			
Hi Yr	1992			1993				1993	1993			
Low WL	246.2			187.7				279.8	280.3			
Lo Yr	1992			1993				1993	1993			
<u>WATER YEAR 93</u>												
Rdg	246.20			187.72				279.80	280.25			
Day	19			5				4	8			

T102 R4 S15 QQQ: **DDB**
 Obwell # **28004** Ground Elev.: 1140.00

Aquifer: CIGLCIGL
 Observer: SWCD

Depth: 565.0
 Years of Record: 1

MONTHLY WATER LEVEL SUMMARY

	Oct	Nov	Dec	Jan	Feb	Mar	Apr	May	Jun	Jul	Aug	Sep
<u>HISTORICAL</u>												
Ave				491.3			488.8	487.3	487.6	489.3	489.4	489.0
High WL				491.3			488.8	487.3	487.7	489.3	489.4	489.0
Hi Yr				1993			1993	1993	1993	1993	1993	1993
Low WL				491.3			488.8	487.3	487.7	489.3	489.4	489.0
Lo Yr				1993			1993	1993	1993	1993	1993	1993
<u>WATER YEAR 93</u>												
Rdg				491.30			488.75	487.25	487.65	489.29	489.35	489.00
Day				5			2	4	8	7	11	2

T102 R5 S3 QQQ: **DCC1**
 Obwell # **28000** Ground Elev.: 1210.00

Aquifer: CJDNCJDN
 Observer: SWCD

Depth: 360.0
 Years of Record: 11

MONTHLY WATER LEVEL SUMMARY

	Oct	Nov	Dec	Jan	Feb	Mar	Apr	May	Jun	Jul	Aug	Sep
<u>HISTORICAL</u>												
Ave	239.5	229.7	243.9	231.1	233.9	231.2	232.6	230.6	232.7	230.4	239.6	228.9
High WL	224.1	216.1	241.6	215.3	222.9	215.6	223.0	213.8	221.6	213.8	230.2	215.2
Hi Yr	1987	1984	1992	1985	1987	1985	1987	1985	1986	1985	1993	1985
Low WL	245.9	245.6	246.8	246.9	247.1	246.9	247.0	246.3	246.1	245.3	245.9	246.3
Lo Yr	1991	1991	1991	1992	1992	1992	1992	1992	1992	1992	1991	1991
<u>WATER YEAR 93</u>												
Rdg	243.92		241.57				241.99	240.35	237.25	234.33	230.15	225.61
Day	1		21				2	4	8	7	5	2

T102 R5 S3 QQQ: **DCC2**
 Obwell # **28001** Ground Elev.: 1210.00

Aquifer: CIGLCIGL
 Observer: SWCD

Depth: 650.0
 Years of Record: 11

MONTHLY WATER LEVEL SUMMARY

	Oct	Nov	Dec	Jan	Feb	Mar	Apr	May	Jun	Jul	Aug	Sep
<u>HISTORICAL</u>												
Ave	447.4	445.0	448.0	447.5	447.1	448.9	446.1	444.6	447.3	446.2	449.0	446.7
High WL	446.3	441.6	445.0	443.5	445.0	443.8	443.1	442.8	445.7	442.1	444.4	441.7
Hi Yr	1987	1984	1986	1985	1987	1985	1984	1984	1986	1984	1993	1984
Low WL	448.4	450.8	451.0	451.4	449.2	451.8	449.1	447.9	450.1	452.2	451.4	451.6
Lo Yr	1992	1989	1991	1990	1989	1991	1993	1993	1989	1990	1991	1990
<u>WATER YEAR 93</u>												
Rdg	448.42		448.04				449.08	447.93	447.12	444.58	444.37	443.36
Day	9		22				2	4	8	7	5	2

T102 R5 S3 QQQ: **DCC3**
 Obwell # **28002** Ground Elev.: 1210.00

Aquifer: CMTSCMTS
 Observer: SWCD

Depth: 888.0
 Years of Record: 11

MONTHLY WATER LEVEL SUMMARY

	Oct	Nov	Dec	Jan	Feb	Mar	Apr	May	Jun	Jul	Aug	Sep
<u>HISTORICAL</u>												
Ave	524.4	524.2	524.1	524.6	524.7	524.8	524.2	523.4	524.5	524.5	524.7	524.8
High WL	524.4	522.0	523.6	523.3	524.1	523.5	523.8	522.2	523.9	523.6	523.6	523.0
Hi Yr	1987	1983	1986	1985	1987	1985	1984	1985	1993	1993	1993	1993
Low WL	524.4	525.7	524.6	525.9	525.3	525.5	524.7	524.1	525.6	525.8	525.9	526.0
Lo Yr	1987	1990	1992	1990	1989	1990	1993	1993	1989	1990	1989	1989
<u>WATER YEAR 93</u>												
Rdg			524.60				524.67	524.07	523.87	523.58	523.55	523.00
Day			21				2	4	8	7	5	2

SUMMARY FOR 1993 WATER YEAR

T139 R34 S32 QQQ: **CBD**
 Obwell # **29006** Ground Elev.: 1398.00

Aquifer: QWTAQWTA
 Observer: SWCD

Depth: 30.5
 Years of Record: 20

MONTHLY WATER LEVEL SUMMARY

	Oct	Nov	Dec	Jan	Feb	Mar	Apr	May	Jun	Jul	Aug	Sep
<u>HISTORICAL</u>												
Ave	24.1	24.1	24.0	24.0	24.1	24.2	24.2	24.1	24.2	24.3	24.6	24.4
High WL	21.5	21.5	21.6	22.0	22.3	22.5	22.3	22.4	22.6	22.7	22.3	22.1
Hi Yr	1985	1985	1985	1986	1986	1986	1986	1986	1986	1975	1975	1985
Low WL	25.8	25.7	25.5	25.2	25.3	25.3	25.5	25.5	25.6	25.7	26.2	26.1
Lo Yr	1990	1990	1990	1977	1977	1977	1977	1977	1977	1977	1990	1990
<u>WATER YEAR 93</u>												
Rdg	24.94	24.80	24.66			24.93	24.73	24.68	24.40	23.83	23.45	23.10
Day	19	16	15			15	15	18	16	16	16	16

T139 R35 S3 QQQ: **CAA**
 Obwell # **29019** Ground Elev.: 0.00

Aquifer: QWTAQWTA
 Observer: SWCD

Depth: 55.0
 Years of Record: 10

MONTHLY WATER LEVEL SUMMARY

	Oct	Nov	Dec	Jan	Feb	Mar	Apr	May	Jun	Jul	Aug	Sep
<u>HISTORICAL</u>												
Ave	5.2						6.2	5.3				
High WL	2.4						3.3	5.4				
Hi Yr	1985						1986	1984				
Low WL	6.5						12.0	5.4				
Lo Yr	1991						1988	1984				
<u>WATER YEAR 93</u>												
Rdg	6.25						5.91					
Day	20						16					

T139 R35 S6 QQQ: **CCC1**
 Obwell # **29039** Ground Elev.: 1454.38

Aquifer: QBAAQBAA
 Observer: SWCD

Depth: 113.0
 Years of Record: 5

MONTHLY WATER LEVEL SUMMARY

	Oct	Nov	Dec	Jan	Feb	Mar	Apr	May	Jun	Jul	Aug	Sep
<u>HISTORICAL</u>												
Ave	22.3	22.5	22.7			22.0	22.2	21.5	21.1	21.2	21.2	21.2
High WL	21.2	21.2	21.4			20.9	21.0	19.6	19.8	19.9	19.3	19.2
Hi Yr	1989	1989	1989			1992	1991	1991	1991	1993	1993	1993
Low WL	24.1	24.4	24.5			23.1	22.9	22.7	22.5	22.3	22.1	22.1
Lo Yr	1991	1991	1991			1993	1992	1992	1992	1992	1992	1992
<u>WATER YEAR 93</u>												
Rdg	22.19	22.38	22.53			23.10	22.88	22.09	20.95	19.90	19.28	19.24
Day	18	17	15			15	16	17	15	15	16	15

T139 R35 S6 QQQ: **CCC2**
 Obwell # **29040** Ground Elev.: 1458.20

Aquifer: QWTAQWTA
 Observer: SWCD

Depth: 28.0
 Years of Record: 2

MONTHLY WATER LEVEL SUMMARY

	Oct	Nov	Dec	Jan	Feb	Mar	Apr	May	Jun	Jul	Aug	Sep
<u>HISTORICAL</u>												
Ave	22.0	22.3	22.5			22.9	22.7	21.9	21.2	20.7	20.3	20.4
High WL	22.0	22.3	22.5			22.7	22.7	21.4	20.2	19.4	18.9	19.0
Hi Yr	1992	1992	1992			1992	1993	1993	1993	1993	1993	1993
Low WL	22.0	22.3	22.5			23.1	22.8	22.5	22.3	22.0	21.8	21.8
Lo Yr	1992	1992	1992			1993	1992	1992	1992	1992	1992	1992
<u>WATER YEAR 93</u>												
Rdg	21.98	22.27	22.49			23.12	22.66	21.40	20.22	19.43	18.86	18.95
Day	18	17	15			15	16	17	15	15	16	15

SUMMARY FOR 1993 WATER YEAR

T139 R35 S6 QQQ: **CCC3**
 Obwell # **29041** Ground Elev.: 1461.89

Aquifer: QBAAQBAA
 Observer: SWCD

Depth: 51.5
 Years of Record: 2

MONTHLY WATER LEVEL SUMMARY

	Oct	Nov	Dec	Jan	Feb	Mar	Apr	May	Jun	Jul	Aug	Sep
<u>HISTORICAL</u>												
Ave	21.9	22.2	22.4			22.8	22.6	21.9	21.2	20.6	20.3	20.3
High WL	21.9	22.2	22.4			22.6	22.6	21.3	20.1	19.3	18.8	18.9
Hi Yr	1992	1992	1992			1992	1993	1993	1993	1993	1993	1993
Low WL	21.9	22.2	22.4			23.0	22.7	22.4	22.2	21.9	21.7	21.8
Lo Yr	1992	1992	1992			1993	1992	1992	1992	1992	1992	1992
<u>WATER YEAR 93</u>												
Rdg	21.91	22.20	22.40			23.04	22.58	21.32	20.14	19.31	18.79	18.87
Day	18	17	15			15	16	17	15	15	16	15

T139 R35 S10 QQQ: **BAB**
 Obwell # **29033** Ground Elev.: 1438.20

Aquifer: QBAA
 Observer: SWCD

Depth: 169.0
 Years of Record: 9

MONTHLY WATER LEVEL SUMMARY

	Oct	Nov	Dec	Jan	Feb	Mar	Apr	May	Jun	Jul	Aug	Sep
<u>HISTORICAL</u>												
Ave	25.8	25.8	26.1	25.3	25.5	26.0	26.0	26.1	26.1	26.1	25.9	25.6
High WL	22.7	23.0	23.2	23.5	23.7	23.9	23.8	23.7	23.8	23.8	23.2	22.9
Hi Yr	1985	1985	1985	1986	1986	1986	1986	1986	1986	1986	1985	1985
Low WL	27.7	27.7	27.6	27.2	27.3	27.7	27.5	27.8	28.0	28.9	27.8	28.0
Lo Yr	1988	1988	1987	1989	1989	1988	1988	1988	1988	1988	1989	1988
<u>WATER YEAR 93</u>												
Rdg	26.25	26.29				26.37	26.19	26.05	25.75	25.29	24.99	24.85
Day	20	17				15	16	17	15	15	16	15

T139 R35 S10 QQQ: **BAB**
 Obwell # **29035** Ground Elev.: 1438.60

Aquifer: QWTA
 Observer: SWCD

Depth: 29.0
 Years of Record: 9

MONTHLY WATER LEVEL SUMMARY

	Oct	Nov	Dec	Jan	Feb	Mar	Apr	May	Jun	Jul	Aug	Sep
<u>HISTORICAL</u>												
Ave	26.0	26.0	25.7	25.4	25.4	26.1	26.1	26.2	26.1	26.1	26.4	25.9
High WL	24.6	24.5	24.6	25.3	25.3	24.5	24.4	24.6	24.7	25.3	25.0	24.9
Hi Yr	1989	1989	1987	1989	1989	1988	1988	1989	1989	1989	1988	1989
Low WL	26.9	27.1	26.9	25.5	25.6	26.9	27.0	27.1	27.1	26.8	29.4	26.9
Lo Yr	1990	1990	1990	1986	1986	1992	1992	1993	1992	1991	1992	1990
<u>WATER YEAR 93</u>												
Rdg	26.40	26.49	26.54			26.56	26.66	27.07	26.25	25.70	25.16	25.09
Day	20	17	15			15	15	17	15	15	16	15

T139 R35 S11 QQQ: **ABD1**
 Obwell # **29042** Ground Elev.: 1412.77

Aquifer: QBAAQBAA
 Observer: SWCD

Depth: 75.5
 Years of Record: 5

MONTHLY WATER LEVEL SUMMARY

	Oct	Nov	Dec	Jan	Feb	Mar	Apr	May	Jun	Jul	Aug	Sep
<u>HISTORICAL</u>												
Ave	11.7	11.7	11.6			11.7	11.8	11.9	12.1	11.7	11.6	11.1
High WL	10.8	10.8	10.7			10.7	11.0	11.1	10.9	10.6	10.4	10.4
Hi Yr	1989	1989	1989			1990	1990	1990	1993	1993	1993	1993
Low WL	13.6	13.5	13.4			14.1	13.7	13.6	14.1	12.4	12.6	11.6
Lo Yr	1991	1991	1991			1991	1991	1991	1991	1992	1990	1990
<u>WATER YEAR 93</u>												
Rdg	11.13	11.15	11.03			10.95	11.18	11.11	10.92	10.63	10.41	10.38
Day	19	17	15			15	15	17	15	15	16	15

SUMMARY FOR 1993 WATER YEAR

T139 R35 S11 QQQ: **ABD2**
 Obwell # **29043** Ground Elev.: 1411.10

Aquifer: QWTAQWTA
 Observer: SWCD

Depth: 31.0
 Years of Record: 1

MONTHLY WATER LEVEL SUMMARY

	Oct	Nov	Dec	Jan	Feb	Mar	Apr	May	Jun	Jul	Aug	Sep
<u>HISTORICAL</u>												
Ave										8.9	8.7	8.6
High WL										8.9	8.7	8.6
Hi Yr										1993	1993	1993
Low WL										8.9	8.7	8.6
Lo Yr										1993	1993	1993
<u>WATER YEAR 93</u>												
Rdg										8.95	8.68	8.58
Day										15	16	15

T139 R35 S11 QQQ: **ABD3**
 Obwell # **29044** Ground Elev.: 1410.89

Aquifer: QWTAQWTA
 Observer: SWCD

Depth: 0.0
 Years of Record: 1

MONTHLY WATER LEVEL SUMMARY

	Oct	Nov	Dec	Jan	Feb	Mar	Apr	May	Jun	Jul	Aug	Sep
<u>HISTORICAL</u>												
Ave										9.9	9.5	9.4
High WL										9.9	9.5	9.4
Hi Yr										1993	1993	1993
Low WL										9.9	9.5	9.4
Lo Yr										1993	1993	1993
<u>WATER YEAR 93</u>												
Rdg										9.88	9.54	9.45
Day										15	16	15

T139 R35 S13 QQQ: **DAD1**
 Obwell # **29007** Ground Elev.: 1415.00

Aquifer: QWTAQWTA
 Observer: SWCD

Depth: 52.0
 Years of Record: 20

MONTHLY WATER LEVEL SUMMARY

	Oct	Nov	Dec	Jan	Feb	Mar	Apr	May	Jun	Jul	Aug	Sep
<u>HISTORICAL</u>												
Ave	40.2	39.8	39.8	39.8	40.0	40.4	40.2	40.2	40.2	40.8	40.9	40.6
High WL	35.8	36.0	35.8	36.9	37.4	37.7	37.7	37.8	37.7	37.8	35.7	36.0
Hi Yr	1985	1985	1985	1986	1986	1986	1986	1986	1986	1982	1985	1985
Low WL	42.3	42.2	41.8	41.4	41.5	42.2	42.4	42.1	42.5	43.7	43.5	42.6
Lo Yr	1976	1976	1990	1981	1981	1977	1981	1977	1988	1988	1977	1976
<u>WATER YEAR 93</u>												
Rdg	41.30	41.00	40.81			40.75	40.79	40.80	40.58	40.19	39.75	39.43
Day	19	16	15			15	15	18	16	16	16	16

T140 R32 S32 QQQ: **BBA1**
 Obwell # **29008** Ground Elev.: 1423.00

Aquifer: QWTAQWTA
 Observer: SWCD

Depth: 25.5
 Years of Record: 20

MONTHLY WATER LEVEL SUMMARY

	Oct	Nov	Dec	Jan	Feb	Mar	Apr	May	Jun	Jul	Aug	Sep
<u>HISTORICAL</u>												
Ave	20.7	20.8	20.9	23.8	23.8	23.8	28.7	28.3	28.0	28.1	23.8	23.7
High WL	-100.0	-100.0	-100.0	22.2	22.3	22.4	22.2	22.0	21.9	21.7	21.8	21.9
Hi Yr	1991	1991	1991	1986	1986	1987	1986	1986	1986	1975	1975	1975
Low WL	99.0	99.0	99.0	25.0	25.5	24.8	99.0	99.0	99.0	99.0	25.3	25.0
Lo Yr	1992	1992	1992	1989	1989	1982	1993	1993	1993	1993	1989	1993
<u>WATER YEAR 93</u>												
Rdg	99.00	99.00	99.00				99.00	99.00	99.00	99.00	24.91	24.99
Day	19	16	15				15	18	15	16	16	16

SUMMARY FOR 1993 WATER YEAR

T140 R33 S20 QQQ: **AAA**
 Obwell # **29009** Ground Elev.: 1447.00

Aquifer: QWTAQWTA
 Observer: SWCD

Depth: 53.5
 Years of Record: 20

MONTHLY WATER LEVEL SUMMARY

	Oct	Nov	Dec	Jan	Feb	Mar	Apr	May	Jun	Jul	Aug	Sep
<u>HISTORICAL</u>												
Ave	49.0	49.7	50.4	50.7	50.7	50.4	49.8	48.8	47.9	47.3	47.7	48.4
High WL	45.4	45.8	48.3	48.4	48.0	47.6	47.1	45.6	44.3	43.7	43.7	43.9
Hi Yr	1985	1979	1985	1986	1986	1986	1986	1986	1986	1986	1985	1985
Low WL	51.7	52.3	52.6	52.5	52.7	53.5	53.0	51.6	50.5	50.1	50.5	50.9
Lo Yr	1992	1992	1992	1977	1977	1977	1977	1977	1977	1992	1992	1992
<u>WATER YEAR 93</u>												
Rdg	51.73	52.29	52.64			51.53		49.75	49.20	48.33	47.81	47.73
Day	21	16	15			15		17	15	16	16	15

T140 R33 S28 QQQ: **CAB**
 Obwell # **29002** Ground Elev.: 1408.00

Aquifer: QWTAQWTA
 Observer: SWCD

Depth: 34.0
 Years of Record: 94

MONTHLY WATER LEVEL SUMMARY

	Oct	Nov	Dec	Jan	Feb	Mar	Apr	May	Jun	Jul	Aug	Sep
<u>HISTORICAL</u>												
Ave	28.3	28.4	28.5	28.4	28.6	28.7	28.6	28.4	28.3	28.3	28.4	28.4
High WL	25.5	26.7		27.1	27.3	27.4	27.2	26.8	26.9	27.0	26.4	26.7
Hi Yr	1985	1985	1900	1986	1986	1986	1986	1986	1986	1986	1986	1985
Low WL	29.5	29.5	29.5	29.6	29.6	29.6	29.5	29.3	29.4	29.4	29.5	29.4
Lo Yr	1976	1976	1976	1977	1977	1977	1977	1977	1977	1977	1977	1977
<u>WATER YEAR 93</u>												
Rdg	29.10	29.16	29.25			29.36	29.09	28.72	28.34	28.20	28.15	28.11
Day	19	16	15			15	15	18	15	16	16	16

T140 R35 S16 QQQ: **BCC1**
 Obwell # **29011** Ground Elev.: 1458.00

Aquifer: QWTAQWTA
 Observer: SWCD

Depth: 26.0
 Years of Record: 20

MONTHLY WATER LEVEL SUMMARY

	Oct	Nov	Dec	Jan	Feb	Mar	Apr	May	Jun	Jul	Aug	Sep
<u>HISTORICAL</u>												
Ave	16.0	16.2	16.2	16.4	16.5	16.5	16.4	16.2	16.3	16.1	16.1	16.1
High WL	13.0	12.9	13.0	13.2	13.4	13.5	13.3	12.9	12.8	12.8	12.9	13.1
Hi Yr	1985	1985	1985	1986	1986	1986	1986	1986	1986	1986	1986	1986
Low WL	18.0	18.0	17.9	17.9	17.9	18.1	18.0	18.1	18.1	18.0	18.0	18.0
Lo Yr	1977	1977	1977	1978	1978	1978	1981	1981	1981	1981	1981	1981
<u>WATER YEAR 93</u>												
Rdg	17.36	17.38	17.47			17.79	17.61	17.39	17.06	16.65	15.94	15.60
Day	19	17	15			15	15	17	15	15	16	15

T140 R35 S23 QQQ: **CDD**
 Obwell # **29046** Ground Elev.: 1450.00

Aquifer: QWTAQWTA
 Observer: SWCD

Depth: 66.0
 Years of Record: 5

MONTHLY WATER LEVEL SUMMARY

	Oct	Nov	Dec	Jan	Feb	Mar	Apr	May	Jun	Jul	Aug	Sep
<u>HISTORICAL</u>												
Ave	24.8	24.7	24.8			24.9	25.1	25.0	25.1	24.1	23.9	23.9
High WL	23.1	23.1	23.1			23.2	23.8	23.9	23.9	23.5	23.1	22.8
Hi Yr	1989	1989	1989			1990	1990	1990	1993	1993	1993	1993
Low WL	27.6	27.7	27.7			27.7	27.9	27.8	27.7	24.4	24.6	24.6
Lo Yr	1991	1991	1991			1991	1991	1991	1991	1992	1991	1991
<u>WATER YEAR 93</u>												
Rdg	24.00	23.94	24.03			24.50	24.39	24.18	23.92	23.53	23.06	22.82
Day	19	17	15			15	16	17	16	15	16	16

SUMMARY FOR 1993 WATER YEAR

T140 R35 S28 QQQ: **DCC**
 Obwell # **29031** Ground Elev.: 1442.30

Aquifer: QBAAQBAA
 Observer: SWCD

Depth: 91.0
 Years of Record: 9

MONTHLY WATER LEVEL SUMMARY

	Oct	Nov	Dec	Jan	Feb	Mar	Apr	May	Jun	Jul	Aug	Sep
<u>HISTORICAL</u>												
Ave	9.4	9.5	9.7	9.4	9.7	10.2	10.0	9.8	9.6	9.8	9.6	9.5
High WL	4.9	5.2	5.6	6.3	6.6	6.7	5.7	4.8	5.1	4.9	4.7	5.1
Hi Yr	1986	1986	1986	1986	1986	1987	1986	1986	1986	1986	1986	1986
Low WL	12.3	12.4	12.4	11.1	11.3	12.7	12.5	12.5	12.8	12.4	12.4	12.2
Lo Yr	1991	1991	1991	1989	1989	1993	1992	1992	1992	1992	1991	1991
<u>WATER YEAR 93</u>												
Rdg	12.11	12.18	12.32			12.72	12.30	11.89	11.38	9.87	10.42	10.22
Day	20	17	15			15	15	17	15	15	16	15

T140 R35 S31 QQQ: **CCC**
 Obwell # **29034** Ground Elev.: 1460.50

Aquifer: QBAA
 Observer: SWCD

Depth: 435.0
 Years of Record: 9

MONTHLY WATER LEVEL SUMMARY

	Oct	Nov	Dec	Jan	Feb	Mar	Apr	May	Jun	Jul	Aug	Sep
<u>HISTORICAL</u>												
Ave	24.1	23.7	23.7	22.9	23.1	23.6	23.6	23.5	23.9	25.0	25.9	24.5
High WL	21.6	21.7	21.7	21.8	21.9	22.0	22.0	21.8	22.6	23.4	23.2	22.2
Hi Yr	1985	1985	1985	1986	1986	1986	1986	1986	1986	1986	1985	1985
Low WL	25.3	24.7	25.0	24.1	24.3	24.5	24.4	24.4	25.2	26.9	28.5	26.7
Lo Yr	1991	1990	1988	1989	1989	1992	1991	1992	1992	1988	1989	1991
<u>WATER YEAR 93</u>												
Rdg	24.62	24.45	24.23			24.33	24.26	23.99	23.85	23.60	24.06	23.78
Day	20	17	15			15	15	17	15	15	16	15

T140 R35 S31 QQQ: **DAA1**
 Obwell # **29048** Ground Elev.: 1453.40

Aquifer: QWTAQWTA
 Observer: SWCD

Depth: 30.0
 Years of Record: 2

MONTHLY WATER LEVEL SUMMARY

	Oct	Nov	Dec	Jan	Feb	Mar	Apr	May	Jun	Jul	Aug	Sep
<u>HISTORICAL</u>												
Ave	23.8	24.0				23.8	23.8	23.9	23.8	23.6	23.4	23.3
High WL	23.8	24.0				23.8	23.7	23.7	23.4	22.7	22.3	22.0
Hi Yr	1992	1992				1992	1993	1993	1993	1993	1993	1993
Low WL	23.8	24.0				23.8	23.9	24.1	24.3	24.4	24.6	24.5
Lo Yr	1992	1992				1992	1992	1992	1992	1992	1992	1992
<u>WATER YEAR 93</u>												
Rdg	23.84	23.99				23.65	23.68	23.39	22.74	22.28	22.02	22.02
Day	20	17				16	17	15	15	16	15	15

T140 R35 S31 QQQ: **DAA2**
 Obwell # **29049** Ground Elev.: 1455.06

Aquifer: QWTAQWTA
 Observer: SWCD

Depth: 51.0
 Years of Record: 1

MONTHLY WATER LEVEL SUMMARY

	Oct	Nov	Dec	Jan	Feb	Mar	Apr	May	Jun	Jul	Aug	Sep
<u>HISTORICAL</u>												
Ave								25.0	24.7	24.0	23.6	23.3
High WL								25.0	24.7	24.0	23.6	23.3
Hi Yr								1993	1993	1993	1993	1993
Low WL								25.0	24.7	24.0	23.6	23.3
Lo Yr								1993	1993	1993	1993	1993
<u>WATER YEAR 93</u>												
Rdg								24.97	24.66	24.00	23.57	23.30
Day								17	15	15	16	15

SUMMARY FOR 1993 WATER YEAR

T140 R35 S32 QQQ: CBB
 Obwell # **29047** Ground Elev.: 1453.78

Aquifer: QBAAQBAA
 Observer: SWCD

Depth: 145.0
 Years of Record: 5

MONTHLY WATER LEVEL SUMMARY

	Oct	Nov	Dec	Jan	Feb	Mar	Apr	May	Jun	Jul	Aug	Sep
<u>HISTORICAL</u>												
Ave	26.1	25.8	24.7			31.1	25.8	25.9	28.3	27.5	28.2	25.6
High WL	24.5	24.0	23.9			25.4	24.2	24.3	25.1	24.8	24.2	23.7
Hi Yr	1989	1989	1989			1992	1990	1990	1990	1990	1993	1993
Low WL	28.7	28.3	25.6			36.8	28.2	28.2	36.8	35.8	37.0	26.9
Lo Yr	1991	1991	1990			1991	1991	1991	1991	1991	1991	1991
<u>WATER YEAR 93</u>												
Rdg	25.58	25.40					25.26	25.43	25.12	24.88	24.20	23.66
Day	20	17					16	17	15	15	16	15

T143 R34 S5 QQQ: ACA
 Obwell # **29036** Ground Elev.: 0.00

Aquifer: QWTAQWTA
 Observer: SWCD

Depth: 36.5
 Years of Record: 5

MONTHLY WATER LEVEL SUMMARY

	Oct	Nov	Dec	Jan	Feb	Mar	Apr	May	Jun	Jul	Aug	Sep
<u>HISTORICAL</u>												
Ave	20.2	20.3	20.4			20.4	20.1	19.9	19.7	18.9	19.1	19.2
High WL	19.6	19.6	19.7			20.0	19.4	18.8	18.7	17.7	16.9	17.1
Hi Yr	1992	1992	1992			1993	1989	1989	1993	1989	1993	1993
Low WL	21.1	21.6	21.6			20.9	21.1	21.6	20.9	19.7	20.1	20.3
Lo Yr	1991	1991	1991			1991	1991	1991	1991	1990	1990	1990
<u>WATER YEAR 93</u>												
Rdg	19.56	19.61	19.72			19.97	19.82	19.11	18.72	18.14	16.90	17.07
Day	19	16	16			16	15	17	15	14	17	15

T145 R34 S24 QQQ: CAC
 Obwell # **29037** Ground Elev.: 0.00

Aquifer: QWTAQWTA
 Observer: SWCD

Depth: 21.0
 Years of Record: 5

MONTHLY WATER LEVEL SUMMARY

	Oct	Nov	Dec	Jan	Feb	Mar	Apr	May	Jun	Jul	Aug	Sep
<u>HISTORICAL</u>												
Ave	14.5	14.8	14.6			14.6	12.9	12.7	12.6	13.5	13.5	13.5
High WL	13.6	13.7	13.8			14.0	5.1	5.4	5.4	12.5	12.1	11.9
Hi Yr	1992	1992	1989			1993	1989	1989	1989	1993	1993	1993
Low WL	16.3	16.4	16.4			16.1	16.8	16.4	16.1	13.9	14.2	14.4
Lo Yr	1991	1991	1991			1991	1991	1991	1991	1991	1990	1990
<u>WATER YEAR 93</u>												
Rdg	13.56	13.66	13.78			14.00	13.86	13.53	13.35	12.54	12.08	11.93
Day	19	16	16			16	15	17	15	14	15	17

T145 R34 S35 QQQ: DCC
 Obwell # **29038** Ground Elev.: 0.00

Aquifer: QWTAQWTA
 Observer: SWCD

Depth: 12.8
 Years of Record: 5

MONTHLY WATER LEVEL SUMMARY

	Oct	Nov	Dec	Jan	Feb	Mar	Apr	May	Jun	Jul	Aug	Sep
<u>HISTORICAL</u>												
Ave	6.0	5.9	5.8			5.5	6.9	6.7	6.8	4.6	4.9	4.8
High WL	5.1	5.0	4.9			4.4	4.4	4.3	4.0	3.9	3.4	3.4
Hi Yr	1989	1992	1989			1990	1993	1993	1993	1993	1993	1993
Low WL	8.5	8.0	8.2			8.0	12.4	12.1	11.9	5.1	5.7	5.6
Lo Yr	1991	1991	1991			1991	1989	1989	1989	1990	1990	1990
<u>WATER YEAR 93</u>												
Rdg	5.09	5.03	4.96			4.68	4.40	4.31	4.03	3.90	3.42	3.44
Day	19	16	16			16	15	17	15	14	17	15

SUMMARY FOR 1993 WATER YEAR

T34 R24 S17 QQQ: **DCC2**

Aquifer: QWTAQWTA

Depth: 17.6

Obwell # **30004** Ground Elev.: 0.00

Observer: SWCD

Years of Record: 9

MONTHLY WATER LEVEL SUMMARY

	Oct	Nov	Dec	Jan	Feb	Mar	Apr	May	Jun	Jul	Aug	Sep
<u>HISTORICAL</u>												
Ave	7.8	8.4	7.9	8.1	8.7	8.4	8.1	7.4	7.8	7.1	7.5	7.4
High WL	5.6	5.8	5.5	5.4	7.6	4.7	5.1	4.7	5.6	5.1	5.8	4.7
Hi Yr	1986	1986	1991	1992	1991	1992	1992	1986	1986	1993	1991	1991
Low WL	10.8	10.8	11.1	10.2	10.4	11.1	10.9	9.7	10.0	9.7	10.2	10.3
Lo Yr	1989	1989	1989	1988	1988	1990	1990	1988	1990	1989	1989	1989
<u>WATER YEAR 93</u>												
Rdg	7.58	7.29	7.64							5.10	6.20	6.58
Day	16	17	18							15	15	15

T35 R23 S3 QQQ: **BAB2**

Aquifer: QWTAQWTA

Depth: 41.0

Obwell # **30007** Ground Elev.: 971.00

Observer: SWCD

Years of Record: 9

MONTHLY WATER LEVEL SUMMARY

	Oct	Nov	Dec	Jan	Feb	Mar	Apr	May	Jun	Jul	Aug	Sep
<u>HISTORICAL</u>												
Ave	23.7	23.8	23.8	23.6	23.3	23.9	23.6	23.6	24.0	23.7	23.6	23.5
High WL	21.7	21.7	22.0	22.3	21.9	22.0	21.9	21.4	21.3	21.4	21.7	21.6
Hi Yr	1985	1986	1986	1986	1987	1987	1986	1986	1986	1986	1986	1986
Low WL	26.2	26.2	26.2	24.5	24.6	26.3	25.7	26.1	26.2	26.3	26.2	26.0
Lo Yr	1989	1989	1989	1988	1988	1990	1989	1990	1989	1989	1989	1989
<u>WATER YEAR 93</u>												
Rdg	23.18	23.21	23.33							22.73	22.24	22.20
Day	16	17	18							15	15	15

T35 R24 S14 QQQ: **BCD1**

Aquifer: CIGLCMTS

Depth: 300.0

Obwell # **30001** Ground Elev.: 940.00

Observer: SWCD

Years of Record: 25

MONTHLY WATER LEVEL SUMMARY

	Oct	Nov	Dec	Jan	Feb	Mar	Apr	May	Jun	Jul	Aug	Sep
<u>HISTORICAL</u>												
Ave	13.5	13.3	13.5	13.8	15.1	14.0	13.9	13.6	13.4	13.4	13.9	13.7
High WL	11.3	11.5	11.6	12.0	13.4	12.2	12.1	12.5	11.2	12.0	11.6	11.9
Hi Yr	1986	1985	1986	1987	1969	1987	1976	1979	1986	1975	1986	1985
Low WL	16.2	14.5	15.5	14.6	17.2	15.7	15.7	15.3	15.4	14.8	15.6	16.0
Lo Yr	1989	1970	1988	1971	1985	1968	1968	1968	1989	1968	1989	1989
<u>WATER YEAR 93</u>												
Rdg	13.11	13.03	13.12									
Day	16	17	18									

T35 R24 S14 QQQ: **CDC1**

Aquifer: QWTAQWTA

Depth: 17.0

Obwell # **30002** Ground Elev.: 930.00

Observer: SWCD

Years of Record: 26

MONTHLY WATER LEVEL SUMMARY

	Oct	Nov	Dec	Jan	Feb	Mar	Apr	May	Jun	Jul	Aug	Sep
<u>HISTORICAL</u>												
Ave	8.1	8.0	8.0	8.5	8.3	8.4	8.3	7.8	7.6	7.9	7.9	8.0
High WL	2.6	4.9	5.1	6.3	6.9	6.5	5.8	4.9	2.5	5.5	3.0	4.4
Hi Yr	1986	1985	1986	1987	1986	1976	1969	1985	1986	1985	1986	1985
Low WL	10.9	9.6	9.4	9.8	10.5	10.0	10.6	10.1	10.0	9.1	10.4	10.7
Lo Yr	1989	1976	1980	1981	1968	1981	1968	1990	1989	1977	1989	1989
<u>WATER YEAR 93</u>												
Rdg	8.06	7.95	8.03							7.80	6.98	7.12
Day	16	17	18							15	15	15

SUMMARY FOR 1993 WATER YEAR

T36 R23 S23 QQQ: **BBB2**

Aquifer: QWTAQWTA

Depth: 29.0

Obwell # **30008** Ground Elev.: 958.00

Observer: SWCD

Years of Record: 9

MONTHLY WATER LEVEL SUMMARY

	Oct	Nov	Dec	Jan	Feb	Mar	Apr	May	Jun	Jul	Aug	Sep
<u>HISTORICAL</u>												
Ave	12.5	12.4	12.6	12.3	12.7	12.5	12.1	11.9	12.4	11.9	12.3	12.1
High WL	10.0	10.3	10.6	10.7	10.9	9.7	9.1	9.5	9.8	10.1	10.4	9.1
Hi Yr	1985	1985	1985	1986	1987	1986	1986	1986	1986	1986	1985	1986
Low WL	15.7	15.7	16.0	13.7	13.9	16.0	15.3	14.3	14.4	15.4	15.0	15.5
Lo Yr	1989	1989	1989	1991	1991	1990	1990	1989	1989	1989	1989	1989
<u>WATER YEAR 93</u>												
Rdg	11.89	11.61	12.07							10.16	11.42	11.51
Day	16	17	18							15	15	15

T36 R25 S15 QQQ: **CAB2**

Aquifer: QWTAQWTA

Depth: 36.5

Obwell # **30005** Ground Elev.: 975.00

Observer: SWCD

Years of Record: 9

MONTHLY WATER LEVEL SUMMARY

	Oct	Nov	Dec	Jan	Feb	Mar	Apr	May	Jun	Jul	Aug	Sep
<u>HISTORICAL</u>												
Ave	16.7	16.5	16.9	16.5	16.1	17.2	17.3	16.8	17.2	17.2	16.9	16.8
High WL	13.5	13.4	13.5	14.8	14.1	14.4	14.7	14.7	14.4	14.3	14.0	13.7
Hi Yr	1986	1986	1986	1986	1987	1987	1987	1986	1986	1986	1986	1986
Low WL	19.7	19.7	19.8	17.7	17.7	19.9	20.0	19.3	19.9	19.2	19.6	19.6
Lo Yr	1989	1989	1989	1991	1991	1990	1990	1989	1990	1989	1989	1989
<u>WATER YEAR 93</u>												
Rdg	16.92	17.04	17.22							17.88	17.77	17.77
Day	16	17	18							15	15	15

SUMMARY FOR 1993 WATER YEAR

T102 R36 S17 QQQ: **CCAB**
 Obwell # **32003** Ground Elev.: 1450.00

Aquifer: QBAAQBAA
 Observer: SWCD

Depth: 86.0
 Years of Record: 6

MONTHLY WATER LEVEL SUMMARY

	Oct	Nov	Dec	Jan	Feb	Mar	Apr	May	Jun	Jul	Aug	Sep
<u>HISTORICAL</u>												
Ave	14.7	14.8	14.9			14.5	13.5	13.0	12.8	12.7	13.5	14.0
High WL	11.2	11.1	11.3			10.9	9.9	9.6	9.5	9.2	10.0	10.8
Hi Yr	1992	1992	1992			1992	1993	1993	1993	1993	1993	1993
Low WL	17.4	18.1	18.4			18.8	18.1	17.4	16.1	16.6	17.1	17.5
Lo Yr	1989	1989	1989			1990	1990	1990	1989	1989	1989	1989
<u>WATER YEAR 93</u>												
Rdg	11.22	11.14	11.33			10.96	9.85	9.58	9.50	9.18	9.98	10.81
Day	15	16	15			29	20	18	4	16	11	15

T102 R36 S17 QQQ: **CCAB**
 Obwell # **32004** Ground Elev.: 1450.00

Aquifer: QWTAQWTA
 Observer: SWCD

Depth: 26.0
 Years of Record: 6

MONTHLY WATER LEVEL SUMMARY

	Oct	Nov	Dec	Jan	Feb	Mar	Apr	May	Jun	Jul	Aug	Sep
<u>HISTORICAL</u>												
Ave	11.5	11.5	11.6			11.1	10.0	9.5	10.0	9.4	10.5	10.7
High WL	7.9	7.9	8.2			7.3	6.2	6.3	6.1	6.0	6.9	7.7
Hi Yr	1992	1992	1992			1993	1993	1993	1993	1993	1993	1993
Low WL	14.6	14.9	15.1			15.7	14.7	14.1	12.6	13.2	13.8	14.2
Lo Yr	1989	1989	1989			1990	1990	1990	1989	1989	1989	1989
<u>WATER YEAR 93</u>												
Rdg	7.90	7.90	8.15			7.27	6.22	6.30	6.14	6.00	6.92	7.70
Day	15	16	15			29	20	18	4	16	11	15

T104 R35 S19 QQQ: **CCAB**
 Obwell # **32005** Ground Elev.: 1330.00

Aquifer: QBAAQBAA
 Observer: SWCD

Depth: 251.0
 Years of Record: 6

MONTHLY WATER LEVEL SUMMARY

	Oct	Nov	Dec	Jan	Feb	Mar	Apr	May	Jun	Jul	Aug	Sep
<u>HISTORICAL</u>												
Ave	87.4	87.4	87.3			87.1	87.2	87.0	87.2	87.3	87.4	87.3
High WL	87.0	86.9	86.8			86.7	86.8	86.3	86.7	87.1	86.8	86.6
Hi Yr	1988	1988	1988			1989	1989	1988	1993	1989	1988	1993
Low WL	87.7	87.7	87.7			87.7	87.5	87.5	87.6	87.6	87.7	87.8
Lo Yr	1991	1990	1991			1991	1990	1991	1991	1991	1991	1991
<u>WATER YEAR 93</u>												
Rdg	87.27	87.16	86.97			86.73	86.85	86.83	86.69			86.59
Day	15	16	15			29	20	18	4			15

SUMMARY FOR 1993 WATER YEAR

T38 R23 S7 QQQ: **DBB1**
 Obwell # **33009** Ground Elev.: 963.00

Aquifer: QWTAQWTA
 Observer: SWCD

Depth: 21.5
 Years of Record: 17

MONTHLY WATER LEVEL SUMMARY

	Oct	Nov	Dec	Jan	Feb	Mar	Apr	May	Jun	Jul	Aug	Sep
<u>HISTORICAL</u>												
Ave	14.0	13.7	13.4	13.8	14.1	13.6	13.9	13.6	13.6	13.5	13.4	13.6
High WL	11.8	12.1	10.7	13.0	13.1	9.9	12.6	12.1	11.6	11.7	12.0	11.8
Hi Yr	1986	1986	1985	1984	1984	1982	1984	1984	1984	1984	1984	1986
Low WL	15.4	15.3	15.3	14.9	15.1	15.5	15.1	14.8	14.7	14.9	15.0	15.3
Lo Yr	1989	1988	1988	1981	1981	1989	1990	1990	1990	1989	1988	1989
<u>WATER YEAR 93</u>												
Rdg	14.20					13.90	13.40	13.20	13.40	13.20	12.70	13.40
Day	28					26	22	26	21	20	23	29

T39 R23 S5 QQQ: **DAC1**
 Obwell # **33005** Ground Elev.: 1030.00

Aquifer: QWTAQWTA
 Observer: SWCD

Depth: 47.0
 Years of Record: 17

MONTHLY WATER LEVEL SUMMARY

	Oct	Nov	Dec	Jan	Feb	Mar	Apr	May	Jun	Jul	Aug	Sep
<u>HISTORICAL</u>												
Ave	16.5	16.0	16.3	16.4	16.7	18.0	17.7	16.2	15.8	15.7	16.1	16.0
High WL	12.7	11.4	13.9	15.3	15.5	14.8	14.3	12.6	11.0	10.5	13.3	12.1
Hi Yr	1986	1986	1986	1984	1984	1984	1984	1986	1984	1992	1984	1986
Low WL	19.1	18.6	19.0	17.9	18.3	26.0	27.3	20.2	19.9	18.7	18.4	18.9
Lo Yr	1989	1988	1988	1981	1981	1993	1990	1990	1990	1990	1990	1989
<u>WATER YEAR 93</u>												
Rdg	16.34					26.04	16.54	16.64	16.24	16.14	16.34	16.44
Day	28					26	22	26	21	20	23	30

T39 R24 S11 QQQ: **DDC1**
 Obwell # **33000** Ground Elev.: 1011.00

Aquifer: QBAAQBAA
 Observer: SWCD

Depth: 170.0
 Years of Record: 26

MONTHLY WATER LEVEL SUMMARY

	Oct	Nov	Dec	Jan	Feb	Mar	Apr	May	Jun	Jul	Aug	Sep
<u>HISTORICAL</u>												
Ave	39.2	39.0	40.1	39.8	40.3	41.4	40.7	39.2	38.9	38.2	39.0	39.0
High WL	30.1	31.8	32.3	33.1	33.6	34.5	32.3	29.8	29.6	30.3	31.6	30.7
Hi Yr	1986	1984	1986	1987	1987	1987	1973	1986	1986	1984	1986	1986
Low WL	45.5	45.5	45.4	46.5	46.3	46.9	45.5	45.9	44.8	44.9	45.4	45.5
Lo Yr	1989	1988	1989	1990	1990	1990	1989	1990	1990	1988	1989	1989
<u>WATER YEAR 93</u>												
Rdg			42.60			43.62	43.02	42.83	42.60		43.53	43.27
Day			28			29	28	24	14		16	30

T39 R24 S20 QQQ: **DDD1**
 Obwell # **33011** Ground Elev.: 964.00

Aquifer: TILLTILL
 Observer: SWCD

Depth: 25.7
 Years of Record: 12

MONTHLY WATER LEVEL SUMMARY

	Oct	Nov	Dec	Jan	Feb	Mar	Apr	May	Jun	Jul	Aug	Sep
<u>HISTORICAL</u>												
Ave	5.7	5.6	5.6	5.7	5.7	5.8	5.8	5.4	5.5	5.8	5.8	5.6
High WL	3.4	4.5	4.7	5.6	5.7	5.0	5.1	4.3	4.5	4.6	4.7	4.3
Hi Yr	1985	1985	1985	1984	1984	1987	1987	1986	1986	1986	1986	1986
Low WL	7.2	6.9	6.7	5.9	5.7	7.4	7.1	6.7	7.0	7.2	7.1	7.3
Lo Yr	1992	1990	1989	1983	1984	1993	1993	1993	1993	1993	1993	1993
<u>WATER YEAR 93</u>												
Rdg	7.16					7.36	7.06	6.66	6.96	7.16	7.06	7.26
Day	28					26	22	26	21	20	23	29

SUMMARY FOR 1993 WATER YEAR

T41 R24 S22 QQQ: **CBC**
Obwell # **33012** Ground Elev.: 1150.00

Aquifer: QWTAQWTA
Observer: SWCD

Depth: 17.0
Years of Record: 1

MONTHLY WATER LEVEL SUMMARY

	Oct	Nov	Dec	Jan	Feb	Mar	Apr	May	Jun	Jul	Aug	Sep
<u>HISTORICAL</u>												
Ave												7.0
High WL												7.0
Hi Yr												1993
Low WL												7.0
Lo Yr												1993
<u>WATER YEAR 93</u>												
Rdg												
Day												

SUMMARY FOR 1993 WATER YEAR

T120 R33 S36 QQQ: **DCC**

Aquifer: QWTAQWTA

Depth: 38.5

Obwell # **34041** Ground Elev.: 0.00

Observer: SWCD

Years of Record: 12

MONTHLY WATER LEVEL SUMMARY

	Oct	Nov	Dec	Jan	Feb	Mar	Apr	May	Jun	Jul	Aug	Sep
<u>HISTORICAL</u>												
Ave	16.5	18.0	16.3			15.6	15.9	15.1	14.9	22.5	17.0	16.5
High WL	8.9	16.7	16.3			15.6	10.3	15.1	14.9	22.5	16.5	15.8
Hi Yr	1986	1982	1982			1983	1984	1983	1983	1983	1983	1983
Low WL	27.3	19.2	16.3			15.6	20.7	15.1	14.9	22.5	17.4	17.1
Lo Yr	1990	1988	1982			1983	1990	1983	1983	1983	1982	1982
<u>WATER YEAR 93</u>												
Rdg	15.30						16.10					
Day	23						23					

T121 R33 S27 QQQ: **DBD**

Aquifer: QWTAQWTA

Depth: 46.0

Obwell # **34042** Ground Elev.: 0.00

Observer: SWCD

Years of Record: 12

MONTHLY WATER LEVEL SUMMARY

	Oct	Nov	Dec	Jan	Feb	Mar	Apr	May	Jun	Jul	Aug	Sep
<u>HISTORICAL</u>												
Ave	4.0	4.9	3.4			2.7	3.2	3.2	1.7	7.3	5.7	4.1
High WL	1.7	3.2	3.4			2.7	0.1	3.2	1.7	5.4	5.2	4.0
Hi Yr	1991	1982	1982			1983	1992	1983	1983	1982	1983	1983
Low WL	7.0	6.7	3.4			2.7	5.9	3.2	1.7	9.2	6.2	4.2
Lo Yr	1988	1988	1982			1983	1990	1983	1983	1983	1982	1982
<u>WATER YEAR 93</u>												
Rdg	4.60						2.60					
Day	23						23					

T121 R34 S10 QQQ: **CAC**

Aquifer: QBAAQBAA

Depth: 74.0

Obwell # **34043** Ground Elev.: 1124.00

Observer: SWCD

Years of Record: 12

MONTHLY WATER LEVEL SUMMARY

	Oct	Nov	Dec	Jan	Feb	Mar	Apr	May	Jun	Jul	Aug	Sep
<u>HISTORICAL</u>												
Ave	-1.7	-0.9					-1.5			2.8	6.1	5.8
High WL	-3.2	-1.9					-3.2			2.8	6.1	2.8
Hi Yr	1985	1988	1982			1983	1986	1983	1983	1983	1982	1983
Low WL	2.7						2.7			2.8	6.1	8.7
Lo Yr	1983	1982	1982			1983	1985	1983	1983	1983	1982	1982
<u>WATER YEAR 93</u>												
Rdg	-3.20						-2.40					
Day	23						23					

T122 R33 S4 QQQ: **BCD1**

Aquifer: QWTAQWTA

Depth: 17.0

Obwell # **34001** Ground Elev.: 1220.00

Observer: SWCD

Years of Record: 28

MONTHLY WATER LEVEL SUMMARY

	Oct	Nov	Dec	Jan	Feb	Mar	Apr	May	Jun	Jul	Aug	Sep
<u>HISTORICAL</u>												
Ave	8.4	8.6	8.8	9.3	9.6	8.6	8.2	8.3	7.8	7.8	8.1	8.0
High WL	4.0	4.7	5.5	7.0	7.6	3.3	4.7	3.9	2.6	3.1	3.6	2.6
Hi Yr	1986	1986	1983	1985	1985	1984	1984	1986	1986	1986	1986	1986
Low WL	12.1	12.2	12.3	11.1	11.4	12.6	12.1	11.9	11.9	11.4	11.7	11.9
Lo Yr	1988	1988	1988	1977	1977	1989	1990	1990	1990	1988	1988	1988
<u>WATER YEAR 93</u>												
Rdg	7.30	7.80	7.90			7.10	6.90	6.30	5.80	5.50	4.50	2.70
Day	23	30	30			26	23	28	25	30	31	24

SUMMARY FOR 1993 WATER YEAR

T122 R33 S28 QQQ: **CBA**
 Obwell # **34045** Ground Elev.: 0.00

Aquifer: QWTAQWTA
 Observer: SWCD

Depth: 57.0
 Years of Record: 12

MONTHLY WATER LEVEL SUMMARY

	Oct	Nov	Dec	Jan	Feb	Mar	Apr	May	Jun	Jul	Aug	Sep
<u>HISTORICAL</u>												
Ave	27.8	27.9	28.1			27.8	28.4	28.3	27.7	29.5	28.2	27.5
High WL	21.7	22.2	22.7			24.1	24.0	22.8	22.9	23.6	22.4	22.9
Hi Yr	1986	1986	1986			1987	1984	1986	1986	1986	1986	1986
Low WL	32.4	32.4	32.9			32.4	32.4	32.4	32.4	34.7	39.8	31.8
Lo Yr	1990	1990	1989			1990	1990	1990	1990	1983	1990	1990
<u>WATER YEAR 93</u>												
Rdg	28.10	30.30	30.00			28.80	28.40	27.60	27.50	26.70	26.50	25.80
Day	23	30	30			26	23	28	25	30	31	24

T122 R34 S2 QQQ: **BBC**
 Obwell # **34049** Ground Elev.: 1233.90

Aquifer: QBAAQBAA
 Observer: SWCD

Depth: 183.0
 Years of Record: 10

MONTHLY WATER LEVEL SUMMARY

	Oct	Nov	Dec	Jan	Feb	Mar	Apr	May	Jun	Jul	Aug	Sep
<u>HISTORICAL</u>												
Ave	9.7	9.7	10.0			9.6	9.4	9.4	10.1	15.0	16.4	10.4
High WL	6.9	6.9	7.7			8.3	7.5	7.2	6.9	6.9	9.1	6.9
Hi Yr	1986	1986	1986			1986	1986	1986	1986	1986	1993	1986
Low WL	12.6	12.3	12.1			12.1	11.4	11.5	17.6	29.4	28.5	13.9
Lo Yr	1988	1988	1988			1989	1990	1990	1988	1989	1989	1989
<u>WATER YEAR 93</u>												
Rdg	9.50	10.70	10.80			8.90	8.60	8.50	8.40	9.60	9.10	8.80
Day	23	30	30			26	23	28	25	30	31	24

T122 R34 S6 QQQ: **CBC1**
 Obwell # **34002** Ground Elev.: 1237.00

Aquifer: QWTAQWTA
 Observer: SWCD

Depth: 23.0
 Years of Record: 28

MONTHLY WATER LEVEL SUMMARY

	Oct	Nov	Dec	Jan	Feb	Mar	Apr	May	Jun	Jul	Aug	Sep
<u>HISTORICAL</u>												
Ave	9.6	9.6	9.7	9.9	10.0	9.3	8.5	8.7	8.7	9.1	9.6	9.5
High WL	7.6	7.9	8.0	8.5	8.5	7.1	4.7	7.1	5.9	6.6	7.4	6.0
Hi Yr	1986	1981	1971	1973	1976	1982	1979	1986	1986	1986	1986	1986
Low WL	11.6	11.6	11.6	11.6	11.6	11.1	10.8	10.3	10.5	10.9	11.4	11.5
Lo Yr	1988	1988	1988	1977	1977	1968	1968	1977	1988	1988	1989	1988
<u>WATER YEAR 93</u>												
Rdg	9.10	9.10	9.40			9.10	7.90	7.40	6.70	7.60	7.90	7.40
Day	23	30	30			26	23	28	25	30	31	24

T122 R34 S14 QQQ: **BAC**
 Obwell # **34046** Ground Elev.: 1265.00

Aquifer: QWTAQWTA
 Observer: SWCD

Depth: 28.5
 Years of Record: 12

MONTHLY WATER LEVEL SUMMARY

	Oct	Nov	Dec	Jan	Feb	Mar	Apr	May	Jun	Jul	Aug	Sep
<u>HISTORICAL</u>												
Ave	3.5	3.6	3.7			3.2	3.3	3.4	3.1	4.7	3.7	2.9
High WL	1.5	1.3	1.3			1.1	1.3	1.5		1.5	0.8	0.2
Hi Yr	1983	1983	1983			1984	1984	1985	1983	1986	1993	1990
Low WL	6.8	6.8	7.3			7.0	6.8	6.0	6.1	9.0	8.5	6.6
Lo Yr	1989	1989	1989			1989	1990	1990	1988	1985	1988	1988
<u>WATER YEAR 93</u>												
Rdg	3.00	3.10	3.20			2.50	2.50	2.50	2.10	2.60	0.80	2.50
Day	23	30	30			26	23	28	25	30	31	24

SUMMARY FOR 1993 WATER YEAR

T122 R34 S19 QQQ: **CCB**

Aquifer: QWTAQWTA

Depth: 33.0

Obwell # **34047** Ground Elev.: 0.00

Observer: SWCD

Years of Record: 12

MONTHLY WATER LEVEL SUMMARY

	Oct	Nov	Dec	Jan	Feb	Mar	Apr	May	Jun	Jul	Aug	Sep
<u>HISTORICAL</u>												
Ave	6.2	5.6	5.9			5.9	5.6	5.5	5.1	5.6	5.9	5.8
High WL	3.2	1.7	1.4			4.1	4.0	3.7	2.8	2.7	2.9	2.8
Hi Yr	1986	1982	1982			1984	1986	1986	1986	1986	1986	1986
Low WL	9.6	9.0	10.4			8.9	8.5	7.9	7.8	8.6	9.4	9.2
Lo Yr	1987	1988	1989			1989	1990	1990	1988	1989	1988	1988
<u>WATER YEAR 93</u>												
Rdg	5.60	5.60	6.10			6.20	4.90	4.80	4.10	4.20	4.20	4.30
Day	23	30	30			26	23	28	25	30	31	24

T122 R34 S28 QQQ: **ADDB**

Aquifer: QBAA

Depth: 244.0

Obwell # **34052** Ground Elev.: 1208.00

Observer: SWCD

Years of Record: 5

MONTHLY WATER LEVEL SUMMARY

	Oct	Nov	Dec	Jan	Feb	Mar	Apr	May	Jun	Jul	Aug	Sep
<u>HISTORICAL</u>												
Ave	1.8	1.6	1.9			1.3	1.1	1.0	0.9	1.1	2.2	1.5
High WL	0.6	0.6	1.0			0.2		-0.1	-0.4	-0.8	-0.1	-0.3
Hi Yr	1992	1992	1991			1992	1992	1992	1992	1992	1993	1993
Low WL	3.1	2.6	2.6			2.3	2.1	1.8	1.9	2.7	4.1	3.4
Lo Yr	1989	1989	1989			1990	1990	1990	1990	1989	1989	1989
<u>WATER YEAR 93</u>												
Rdg	0.60	0.60					0.30	0.30	-0.20	-0.10	-0.10	-0.30
Day	23	30					23	28	25	30	31	24

T122 R34 S28 QQQ: **ADDB**

Aquifer: QWTA

Depth: 14.5

Obwell # **34053** Ground Elev.: 1208.00

Observer: SWCD

Years of Record: 5

MONTHLY WATER LEVEL SUMMARY

	Oct	Nov	Dec	Jan	Feb	Mar	Apr	May	Jun	Jul	Aug	Sep
<u>HISTORICAL</u>												
Ave	5.4	5.3	6.0			4.4	5.1	5.0	4.7	4.7	5.3	5.0
High WL	4.5	4.5	4.6			3.7	4.3	4.2	3.8	3.2	4.3	4.4
Hi Yr	1990	1990	1992			1993	1992	1992	1993	1992	1993	1993
Low WL	6.8	6.8	7.1			5.1	7.0	7.1	6.4	6.7	7.1	5.7
Lo Yr	1991	1991	1990			1990	1991	1991	1991	1991	1991	1991
<u>WATER YEAR 93</u>												
Rdg	4.60	4.60	4.60			3.70	4.40	4.50	3.80	3.70	4.30	4.40
Day	23	30	30			26	23	28	25	30	31	24

T122 R34 S29 QQQ: **BCB1**

Aquifer: QWTAQWTA

Depth: 20.2

Obwell # **34050** Ground Elev.: 1225.00

Observer: SWCD

Years of Record: 9

MONTHLY WATER LEVEL SUMMARY

	Oct	Nov	Dec	Jan	Feb	Mar	Apr	May	Jun	Jul	Aug	Sep
<u>HISTORICAL</u>												
Ave	10.1	10.6	10.2			9.5	10.9	10.3	9.2	10.1	9.8	10.7
High WL	3.6	4.7	4.1			4.5	3.9	3.2	1.9	2.1	2.2	1.9
Hi Yr	1986	1985	1985			1986	1986	1987	1986	1986	1986	1986
Low WL	18.0	17.0	17.3			16.7	16.7	16.6	16.2	16.4	16.0	17.3
Lo Yr	1990	1990	1990			1993	1993	1993	1993	1993	1993	1990
<u>WATER YEAR 93</u>												
Rdg	12.80	13.70	14.50			16.70	16.70	16.60	16.20	16.40	16.00	15.90
Day	23	30	30			26	23	28	25	30	31	24

T122 R34 S31 QQQ: **CBCB**
 Obwell # **34054** Ground Elev.: 1270.00

Aquifer: QBAA
 Observer: SWCD

Depth: 192.0
 Years of Record: 5

MONTHLY WATER LEVEL SUMMARY

	Oct	Nov	Dec	Jan	Feb	Mar	Apr	May	Jun	Jul	Aug	Sep
<u>HISTORICAL</u>												
Ave	49.8	49.6	49.8			49.2	49.4	47.6	49.4	50.0	50.9	49.3
High WL	48.4	48.2	48.7			48.2	48.1	40.0	47.8	47.5	47.2	47.1
Hi Yr	1992	1992	1991			1992	1993	1989	1993	1993	1993	1993
Low WL	51.2	51.0	51.1			51.1	50.9	51.2	50.8	52.8	54.1	51.3
Lo Yr	1989	1989	1989			1990	1990	1990	1990	1990	1990	1989
<u>WATER YEAR 93</u>												
Rdg	48.40	48.20	49.00			48.20	48.10	48.30	47.80	47.50	47.20	47.10
Day	23	30	30			26	23	28	25	30	31	24

T122 R34 S31 QQQ: **CBCB**
 Obwell # **34055** Ground Elev.: 1270.00

Aquifer: QWTA
 Observer: SWCD

Depth: 52.3
 Years of Record: 5

MONTHLY WATER LEVEL SUMMARY

	Oct	Nov	Dec	Jan	Feb	Mar	Apr	May	Jun	Jul	Aug	Sep
<u>HISTORICAL</u>												
Ave	39.9	40.1	40.7			39.3	40.0	39.7	39.5	39.0	39.3	38.9
High WL	38.4	38.4	38.9			37.8	37.8	37.0	36.7	35.7	35.7	36.0
Hi Yr	1991	1992	1992			1992	1992	1993	1993	1993	1993	1993
Low WL	41.3	41.4	42.9			41.5	42.8	41.9	41.5	41.1	41.8	41.2
Lo Yr	1990	1989	1990			1990	1991	1991	1990	1991	1989	1990
<u>WATER YEAR 93</u>												
Rdg	38.70	38.40	38.90			38.50	38.00	37.00	36.70	35.70	35.70	36.00
Day	23	30	30			26	23	28	25	30	31	24

T122 R35 S14 QQQ: **AAB1**
 Obwell # **34051** Ground Elev.: 1240.00

Aquifer: QWTAQWTA
 Observer: SWCD

Depth: 21.8
 Years of Record: 9

MONTHLY WATER LEVEL SUMMARY

	Oct	Nov	Dec	Jan	Feb	Mar	Apr	May	Jun	Jul	Aug	Sep
<u>HISTORICAL</u>												
Ave	3.6	3.5	3.9			3.9	3.8	3.4	3.1	3.3	3.6	3.2
High WL	0.7		1.4			2.1	1.7	0.1	-0.2		0.3	-0.2
Hi Yr	1986	1986	1986			1987	1986	1986	1986	1986	1986	1986
Low WL	6.4	6.5	6.6			6.6	6.5	6.3	6.2	6.3	6.9	6.3
Lo Yr	1989	1989	1989			1990	1990	1990	1990	1990	1990	1989
<u>WATER YEAR 93</u>												
Rdg	2.60	2.70	3.20			3.00	2.40	1.80	1.50	1.40	1.50	1.60
Day	23	30	30			26	23	28	25	30	31	24

T122 R35 S16 QQQ: **ADC**
 Obwell # **34048** Ground Elev.: 0.00

Aquifer: QWTAQWTA
 Observer: SWCD

Depth: 45.0
 Years of Record: 12

MONTHLY WATER LEVEL SUMMARY

	Oct	Nov	Dec	Jan	Feb	Mar	Apr	May	Jun	Jul	Aug	Sep
<u>HISTORICAL</u>												
Ave	8.8	9.1	9.3			8.5	8.7	8.6	8.2	8.5	9.0	8.5
High WL	6.8	7.2	7.5			7.3	7.1	6.7	5.0	5.4	6.1	5.0
Hi Yr	1991	1986	1986			1984	1986	1986	1986	1986	1986	1986
Low WL	12.5	12.5	12.3			11.4	11.2	10.8	10.9	11.8	12.5	12.6
Lo Yr	1988	1988	1988			1990	1990	1990	1989	1989	1989	1988
<u>WATER YEAR 93</u>												
Rdg	8.20	8.20	8.60				7.60	7.40	6.60	6.90	6.70	6.80
Day	23	30	30				23	28	25	30	31	24

SUMMARY FOR 1993 WATER YEAR

T160 R48 S27 QQQ: DCD1
 Obwell # 35000 Ground Elev.: 855.00

Aquifer: QWTAQWTA
 Observer: SWCD

Depth: 25.0
 Years of Record: 31

MONTHLY WATER LEVEL SUMMARY

	Oct	Nov	Dec	Jan	Feb	Mar	Apr	May	Jun	Jul	Aug	Sep
<u>HISTORICAL</u>												
Ave	11.8	11.9	11.9	12.0	11.8	12.2	11.5	11.6	10.9	11.1	10.7	11.3
High WL	8.8	11.0	10.9	11.2	10.3	9.1	7.9	8.9	8.7	8.4	7.6	7.4
Hi Yr	1975	1966	1966	1967	1976	1993	1993	1993	1979	1993	1993	1993
Low WL	13.3	12.8	12.7	12.7	13.4	13.8	13.0	13.1	13.1	12.6	12.7	13.0
Lo Yr	1972	1980	1981	1964	1964	1973	1965	1981	1973	1981	1980	1981
<u>WATER YEAR 93</u>												
Rdg						9.05	7.90	8.90	8.85	8.35	7.60	7.40
Day						26	20	28	18	29	27	30

SUMMARY FOR 1993 WATER YEAR

T116 R45 S7 QQQ: **ADA**
 Obwell # **37004** Ground Elev.: 1144.10

Aquifer: QBAAQBAA
 Observer: SWCD

Depth: 203.0
 Years of Record: 14

MONTHLY WATER LEVEL SUMMARY

	Oct	Nov	Dec	Jan	Feb	Mar	Apr	May	Jun	Jul	Aug	Sep
<u>HISTORICAL</u>												
Ave	9.1	8.6	8.5	8.9	8.4	8.2	8.1	9.3	9.9	17.8	20.2	13.7
High WL	6.7	6.8	6.8	8.6	7.4	7.1	6.3	6.2	6.0	5.2	12.7	7.5
Hi Yr	1992	1984	1984	1984	1985	1986	1986	1986	1993	1993	1993	1986
Low WL	11.5	10.4	10.0	9.2	9.4	9.7	9.4	13.3	16.4	27.6	29.3	27.2
Lo Yr	1989	1989	1989	1983	1983	1990	1989	1981	1987	1981	1983	1981
<u>WATER YEAR 93</u>												
Rdg	6.67	7.47	7.55			7.42	6.73	6.47	5.95	5.18	12.70	13.19
Day	22	24	29			24	15	11	21	26	12	15

T116 R45 S20 QQQ: **CBA**
 Obwell # **37001** Ground Elev.: 1157.01

Aquifer: QBAAQBAA
 Observer: SWCD

Depth: 210.0
 Years of Record: 14

MONTHLY WATER LEVEL SUMMARY

	Oct	Nov	Dec	Jan	Feb	Mar	Apr	May	Jun	Jul	Aug	Sep
<u>HISTORICAL</u>												
Ave	22.8	22.2	21.8	22.6	22.1	21.7	21.6	22.4	23.4	30.5	33.4	27.4
High WL	20.5	20.4	19.5	22.1	21.0	20.6	19.8	19.6	19.3	18.8	25.1	21.0
Hi Yr	1986	1984	1984	1984	1985	1986	1986	1986	1993	1993	1993	1986
Low WL	25.1	23.9	23.5	23.2	23.1	23.2	23.1	26.1	29.4	40.8	42.3	40.4
Lo Yr	1989	1989	1982	1983	1983	1990	1989	1981	1988	1981	1983	1981
<u>WATER YEAR 93</u>												
Rdg	21.10	20.92	20.84			21.20	20.94	19.87	19.33	18.77	25.08	26.98
Day	22	24	29			24	15	11	21	26	12	15

T116 R46 S2 QQQ: **CBC1**
 Obwell # **37002** Ground Elev.: 1161.10

Aquifer: QBAAQBAA
 Observer: SWCD

Depth: 210.0
 Years of Record: 14

MONTHLY WATER LEVEL SUMMARY

	Oct	Nov	Dec	Jan	Feb	Mar	Apr	May	Jun	Jul	Aug	Sep
<u>HISTORICAL</u>												
Ave	20.4	19.6	19.7	20.1	19.5	19.6	19.5	21.0	21.4	27.7	29.1	23.8
High WL	18.1	17.5	17.6	19.1	18.3	18.1	17.5	17.3	17.4	16.7	20.1	18.7
Hi Yr	1985	1984	1984	1984	1985	1985	1986	1986	1984	1993	1993	1986
Low WL	22.8	21.7	21.4	20.8	20.7	21.2	21.9	27.4	29.8	36.4	36.9	35.6
Lo Yr	1989	1989	1989	1983	1983	1990	1990	1981	1987	1988	1981	1981
<u>WATER YEAR 93</u>												
Rdg	19.51	19.08	18.70			19.35	18.79	18.10	17.52	16.68	20.13	22.88
Day	22	24	29			24	15	11	21	26	12	15

T116 R46 S13 QQQ: **DDD**
 Obwell # **37000** Ground Elev.: 1156.90

Aquifer: QBAAQBAA
 Observer: SWCD

Depth: 85.0
 Years of Record: 14

MONTHLY WATER LEVEL SUMMARY

	Oct	Nov	Dec	Jan	Feb	Mar	Apr	May	Jun	Jul	Aug	Sep
<u>HISTORICAL</u>												
Ave	14.5	13.2	12.5	12.7	11.6	11.4	11.1	10.8	12.2	19.9	24.5	18.6
High WL	9.7	9.4	9.2	11.9	9.1	8.9	7.9	7.1	6.9	6.3	10.8	10.4
Hi Yr	1986	1986	1984	1984	1985	1986	1986	1986	1993	1993	1993	1986
Low WL	20.7	18.5	16.9	13.2	13.0	15.5	14.8	14.2	25.5	33.0	37.0	30.6
Lo Yr	1989	1989	1989	1983	1983	1990	1990	1990	1987	1989	1983	1981
<u>WATER YEAR 93</u>												
Rdg	11.86	10.47	11.28			10.05	9.66	8.19	6.94	6.26	10.81	14.48
Day	22	24	29			24	15	11	21	26	12	15

SUMMARY FOR 1993 WATER YEAR

T116 R46 S15 QQQ: **ADA**
 Obwell # **37006** Ground Elev.: 1179.00

Aquifer: QBAAQBAA
 Observer: SWCD

Depth: 70.0
 Years of Record: 14

MONTHLY WATER LEVEL SUMMARY

	Oct	Nov	Dec	Jan	Feb	Mar	Apr	May	Jun	Jul	Aug	Sep
<u>HISTORICAL</u>												
Ave	13.0	12.8	13.0	13.5	12.9	11.8	11.6	11.9	11.6	12.4	13.2	13.2
High WL	10.2	11.4	11.3	12.8	11.7	10.1	9.9	10.0	9.2	9.8	11.1	11.1
Hi Yr	1984	1984	1991	1984	1984	1986	1986	1993	1993	1993	1993	1986
Low WL	15.1	15.0	15.0	13.8	13.9	14.3	13.2	13.8	14.2	15.0	15.2	15.4
Lo Yr	1989	1988	1989	1983	1981	1990	1989	1989	1989	1989	1988	1988
<u>WATER YEAR 93</u>												
Rdg	12.00	11.42				11.75	10.77	9.98	9.16	9.81	11.10	11.45
Day	22	29				24	15	11	24	26	12	15

T116 R46 S20 QQQ: **BCC**
 Obwell # **37005** Ground Elev.: 1305.10

Aquifer: QBAAQBAA
 Observer: SWCD

Depth: 189.0
 Years of Record: 14

MONTHLY WATER LEVEL SUMMARY

	Oct	Nov	Dec	Jan	Feb	Mar	Apr	May	Jun	Jul	Aug	Sep
<u>HISTORICAL</u>												
Ave	69.4	67.9	67.3	75.6	75.1	68.1	68.9	69.1	67.6	67.7	68.9	69.6
High WL	60.4	56.6	55.2	74.1	73.5	57.0	61.1	61.2	55.8	55.5	56.5	59.1
Hi Yr	1990	1989	1990	1981	1985	1991	1991	1993	1980	1988	1980	1980
Low WL	76.8	76.9	76.8	76.5	76.5	76.2	75.9	75.7	75.4	75.5	76.2	76.6
Lo Yr	1983	1983	1982	1983	1983	1983	1983	1983	1983	1983	1983	1983
<u>WATER YEAR 93</u>												
Rdg	65.15	64.27	62.82			65.34	63.98	61.17	59.71	65.86	69.27	69.42
Day	22	24	29			24	15	11	21	26	12	15

T117 R43 S21 QQQ: **BBB**
 Obwell # **37007** Ground Elev.: 1048.20

Aquifer: QBAAQBAA
 Observer: SWCD

Depth: 143.0
 Years of Record: 14

MONTHLY WATER LEVEL SUMMARY

	Oct	Nov	Dec	Jan	Feb	Mar	Apr	May	Jun	Jul	Aug	Sep
<u>HISTORICAL</u>												
Ave	42.9	42.5	42.4	48.2	47.1	42.9	42.2	42.9	42.9	43.6	43.4	41.8
High WL	34.4	34.4	34.8	48.0	44.3	35.5	36.0	35.1	34.7	34.8	34.8	33.3
Hi Yr	1986	1986	1986	1984	1985	1987	1986	1986	1986	1986	1986	1985
Low WL	48.9	48.4	47.6	48.4	48.8	48.4	48.4	48.5	47.8	49.6	49.4	47.6
Lo Yr	1983	1983	1983	1981	1981	1981	1981	1981	1981	1981	1981	1980
<u>WATER YEAR 93</u>												
Rdg	40.40	40.13	40.61			41.36	40.76	39.74	38.94	37.48	36.98	35.45
Day	22	24	29			24	15	11	21	26	12	15

T117 R46 S26 QQQ: **CDD**
 Obwell # **37003** Ground Elev.: 1158.01

Aquifer: QBAAQBAA
 Observer: SWCD

Depth: 189.0
 Years of Record: 14

MONTHLY WATER LEVEL SUMMARY

	Oct	Nov	Dec	Jan	Feb	Mar	Apr	May	Jun	Jul	Aug	Sep
<u>HISTORICAL</u>												
Ave	15.1	14.4	14.2	14.7	14.0	13.9	13.6	14.4	15.1	19.9	21.7	18.1
High WL	12.7	12.2	12.2	14.0	12.7	12.4	11.6	11.3	11.3	10.2	14.1	13.2
Hi Yr	1985	1984	1984	1984	1985	1985	1986	1986	1993	1993	1993	1986
Low WL	17.6	16.4	15.9	15.3	15.2	15.8	15.6	18.3	21.6	27.2	28.1	27.1
Lo Yr	1989	1989	1989	1983	1983	1990	1990	1981	1988	1988	1982	1981
<u>WATER YEAR 93</u>												
Rdg	14.35	13.41	13.48			13.35	12.98	11.94	11.26	10.24	14.07	16.44
Day	22	24	29			24	15	11	21	26	12	15

SUMMARY FOR 1993 WATER YEAR

T118 R44 S29 QQQ: **ACA**
 Obwell # **37008** Ground Elev.: 1083.10

Aquifer: QBAAQBAA
 Observer: SWCD

Depth: 146.0
 Years of Record: 14

MONTHLY WATER LEVEL SUMMARY

	Oct	Nov	Dec	Jan	Feb	Mar	Apr	May	Jun	Jul	Aug	Sep
<u>HISTORICAL</u>												
Ave	31.2	31.0	31.3	33.3	32.0	30.5	30.4	30.9	30.7	31.8	32.1	31.5
High WL	26.5	26.1	27.2	32.9	30.1	25.2	25.3	25.9	25.5	25.9	26.8	26.9
Hi Yr	1985	1985	1986	1984	1985	1986	1986	1986	1993	1993	1993	1986
Low WL	35.5	35.8	35.1	33.6	33.6	35.3	36.1	36.4	35.9	36.9	37.2	36.5
Lo Yr	1988	1988	1988	1981	1981	1989	1990	1981	1989	1989	1988	1981
<u>WATER YEAR 93</u>												
Rdg	29.71	29.16	29.69			29.08	27.82	26.24	25.50	25.93	26.83	28.17
Day	22	24	29			24	15	11	21	26	12	15

T119 R43 S4 QQQ: **CDD**
 Obwell # **37009** Ground Elev.: 990.90

Aquifer: QBAAQBAA
 Observer: SWCD

Depth: 189.0
 Years of Record: 14

MONTHLY WATER LEVEL SUMMARY

	Oct	Nov	Dec	Jan	Feb	Mar	Apr	May	Jun	Jul	Aug	Sep
<u>HISTORICAL</u>												
Ave	24.9	24.8	24.6	26.8	26.2	24.5	24.3	24.7	24.5	25.5	26.4	25.1
High WL	20.2	19.9	19.8	25.7	25.4	19.9	19.8	20.4	20.5	21.1	21.1	20.3
Hi Yr	1986	1986	1986	1981	1985	1987	1987	1987	1987	1987	1986	1986
Low WL	27.9	27.9	27.4	27.9	27.1	27.0	26.4	29.1	27.5	30.5	29.9	28.2
Lo Yr	1983	1983	1983	1984	1984	1983	1983	1983	1983	1984	1984	1981
<u>WATER YEAR 93</u>												
Rdg	23.51	23.47	23.04			23.42	23.15	23.20	23.03	22.91	22.89	22.20
Day	22	24	29			24	15	11	21	26	12	15

T119 R43 S18 QQQ: **CBB**
 Obwell # **37010** Ground Elev.: 0.00

Aquifer: QWTAQWTA
 Observer: SWCD

Depth: 196.0
 Years of Record: 12

MONTHLY WATER LEVEL SUMMARY

	Oct	Nov	Dec	Jan	Feb	Mar	Apr	May	Jun	Jul	Aug	Sep
<u>HISTORICAL</u>												
Ave	47.2	46.8	46.3	49.9	48.7	46.3	46.5	46.5	47.1	49.2	49.7	47.6
High WL	40.9	40.7	40.7	49.9	46.5	41.1	41.6	43.0	42.4	41.9	41.5	41.0
Hi Yr	1986	1986	1986	1984	1985	1987	1987	1986	1986	1986	1986	1986
Low WL	52.1	51.0	50.2	50.0	50.0	49.8	49.7	49.7	50.1	55.0	61.6	53.3
Lo Yr	1983	1983	1982	1983	1983	1983	1983	1983	1990	1988	1983	1983
<u>WATER YEAR 93</u>												
Rdg	45.75	45.51	44.75			45.46	46.87	45.20	44.63	46.15	43.59	42.90
Day	22	24	29			24	15	11	21	26	12	15

T119 R44 S14 QQQ: **BBD**
 Obwell # **37011** Ground Elev.: 0.00

Aquifer: QBAAQBAA
 Observer: SWCD

Depth: 0.0
 Years of Record: 12

MONTHLY WATER LEVEL SUMMARY

	Oct	Nov	Dec	Jan	Feb	Mar	Apr	May	Jun	Jul	Aug	Sep
<u>HISTORICAL</u>												
Ave	36.2	35.8	35.4	34.4	35.0	35.1	35.3	35.2	36.3	38.8	39.0	37.0
High WL	32.3	32.1	31.8	34.4	34.6	31.5	33.8	33.7	33.2	32.0	30.7	31.9
Hi Yr	1986	1986	1986	1983	1983	1987	1988	1986	1986	1993	1993	1993
Low WL	39.1	38.8	38.4	34.4	35.4	38.6	38.0	37.5	41.2	46.8	48.2	40.4
Lo Yr	1990	1989	1990	1983	1985	1990	1990	1990	1987	1988	1988	1988
<u>WATER YEAR 93</u>												
Rdg	35.50	35.21	34.41			32.68	34.04	34.38	33.87	32.03	30.69	31.93
Day	22	24	29			24	15	11	21	26	12	15

T57 R11 S32 QQQ: **CBB**

Aquifer: QBAAQBAA

Depth: 130.0

Obwell # **38013** Ground Elev.: 0.00

Observer: SWCD

Years of Record: 10

MONTHLY WATER LEVEL SUMMARY

	Oct	Nov	Dec	Jan	Feb	Mar	Apr	May	Jun	Jul	Aug	Sep
<u>HISTORICAL</u>												
Ave	40.5	40.3	40.4	40.7	40.4	41.2	41.4	41.3	40.7	40.3	40.5	40.6
High WL	37.6	37.4	37.5	37.8	38.0	38.2	38.5	38.5	36.7	37.4	37.4	37.5
Hi Yr	1984	1984	1986	1987	1987	1987	1987	1986	1984	1984	1984	1984
Low WL	43.5	43.4	43.4	43.6	42.7	44.1	44.2	44.1	44.2	43.4	43.9	43.7
Lo Yr	1990	1990	1990	1991	1989	1991	1991	1991	1991	1990	1991	1991
<u>WATER YEAR 93</u>												
Rdg	40.61	40.53	40.55			41.28	41.53	41.80	41.74	40.93	39.93	39.64
Day	1	1	1			1	15	1	1	1	1	1

SUMMARY FOR 1993 WATER YEAR

T109 R45 S31 QQQ: **CCCD**
 Obwell # **41005** Ground Elev.: 1753.70

Aquifer: QBAAQBAA
 Observer: SWCD

Depth: 94.0
 Years of Record: 8

MONTHLY WATER LEVEL SUMMARY

	Oct	Nov	Dec	Jan	Feb	Mar	Apr	May	Jun	Jul	Aug	Sep
<u>HISTORICAL</u>												
Ave	37.8	37.4	37.1	37.3	37.3	36.9	36.5	36.7	36.8	37.2	37.8	38.2
High WL	35.6	35.7	35.5	35.6	35.7	35.6	35.1	35.7	35.9	35.6	35.5	35.6
Hi Yr	1986	1986	1986	1987	1987	1987	1987	1993	1993	1993	1993	1993
Low WL	39.2	38.6	38.2	38.4	38.2	38.4	37.1	37.2	37.7	38.9	40.1	40.5
Lo Yr	1988	1988	1989	1990	1990	1989	1990	1989	1989	1988	1988	1988
<u>WATER YEAR 93</u>												
Rdg	37.20	36.80	36.70			36.60	36.40	35.70	35.90	35.60	35.50	35.60
Day	1	6	1			1	1	7	1	1	10	10

T110 R44 S33 QQQ: **DCD1**
 Obwell # **41000** Ground Elev.: 1738.00

Aquifer: KRETKRET
 Observer: SWCD

Depth: 967.0
 Years of Record: 25

MONTHLY WATER LEVEL SUMMARY

	Oct	Nov	Dec	Jan	Feb	Mar	Apr	May	Jun	Jul	Aug	Sep
<u>HISTORICAL</u>												
Ave	249.5	249.5	249.6	249.6	249.5	249.1	249.3	249.2	249.2	249.3	249.4	249.5
High WL	247.8	248.2	248.2	249.0	248.8	247.4	247.8	247.6	247.8	247.6	248.0	247.9
Hi Yr	1986	1987	1992	1989	1971	1987	1986	1987	1986	1987	1986	1987
Low WL	250.7	250.6	250.7	250.7	250.7	250.5	250.3	250.2	250.5	250.3	250.6	250.5
Lo Yr	1976	1976	1976	1977	1977	1977	1977	1977	1977	1976	1976	1976
<u>WATER YEAR 93</u>												
Rdg	248.30		248.20			248.30	248.20	248.10	248.10	247.80	248.10	248.20
Day	6		3			1	1	7	1	7	10	10

T111 R44 S11 QQQ: **CBB**
 Obwell # **41003** Ground Elev.: 1607.30

Aquifer: QBAAQBAA
 Observer: SWCD

Depth: 238.0
 Years of Record: 8

MONTHLY WATER LEVEL SUMMARY

	Oct	Nov	Dec	Jan	Feb	Mar	Apr	May	Jun	Jul	Aug	Sep
<u>HISTORICAL</u>												
Ave	105.0	105.7	105.7	105.6	105.7	105.9	106.0	106.0	105.9	105.9	105.9	105.9
High WL	99.3	105.1	105.0	105.0	104.9	105.1	105.3	105.1	105.3	105.1	105.2	105.3
Hi Yr	1986	1988	1986	1988	1989	1988	1987	1987	1988	1987	1988	1988
Low WL	106.5	106.6	106.5	106.5	106.5	106.8	106.5	106.7	106.5	106.7	106.6	106.5
Lo Yr	1992	1991	1992	1992	1992	1993	1991	1992	1991	1992	1992	1991
<u>WATER YEAR 93</u>												
Rdg	106.50	106.30	106.50			106.80	106.50	106.60	106.20	106.00	106.00	105.90
Day	1	6	3			1	5	7	1	1	10	10

T111 R46 S4 QQQ: **BBC**
 Obwell # **41004** Ground Elev.: 1763.40

Aquifer: QBAAQBAA
 Observer: SWCD

Depth: 69.5
 Years of Record: 8

MONTHLY WATER LEVEL SUMMARY

	Oct	Nov	Dec	Jan	Feb	Mar	Apr	May	Jun	Jul	Aug	Sep
<u>HISTORICAL</u>												
Ave	24.0	23.9	23.9	23.7	23.8	23.6	23.5	23.6	23.6	24.3	23.9	24.1
High WL	22.9	23.0	22.9	22.9	22.7	22.7	22.6	22.7	22.9	22.8	22.9	23.2
Hi Yr	1986	1986	1986	1987	1987	1987	1987	1987	1987	1993	1993	1993
Low WL	25.0	24.9	24.9	24.8	24.7	24.8	24.7	24.7	24.7	27.5	24.8	25.0
Lo Yr	1989	1989	1989	1990	1990	1990	1990	1990	1990	1988	1990	1989
<u>WATER YEAR 93</u>												
Rdg	23.70	23.50	23.50			23.00	22.80	22.90	22.90	22.80	22.90	23.20
Day	1	6	4			1	5	7	1	7	10	10

SUMMARY FOR 1993 WATER YEAR

T111 R40 S5 QQQ: **DCCC**
 Obwell # **42013** Ground Elev.: 1129.10

Aquifer: QBAAQBAA
 Observer: SWCD

Depth: 159.0
 Years of Record: 6

MONTHLY WATER LEVEL SUMMARY

	Oct	Nov	Dec	Jan	Feb	Mar	Apr	May	Jun	Jul	Aug	Sep
<u>HISTORICAL</u>												
Ave	26.6	28.9	28.4	27.8	33.4	29.8	28.1	30.0	30.4	30.4	32.5	28.5
High WL	13.1	13.0	12.3	12.8	26.2	12.6	13.0	17.6	19.3	20.6	21.9	13.0
Hi Yr	1988	1988	1988	1989	1990	1989	1989	1989	1989	1989	1989	1988
Low WL	42.0	39.5	40.0	39.5	40.3	41.8	38.6	38.9	38.7	37.7	45.4	39.2
Lo Yr	1992	1991	1992	1993	1993	1993	1993	1993	1993	1993	1993	1992
<u>WATER YEAR 93</u>												
Rdg	37.50	35.90	38.90	39.50	40.25	41.83	38.57	38.90	38.65	37.73	45.40	39.15
Day	29	30	21	4	1	1	2	3	1	6	6	8

T111 R40 S17 QQQ: **CDDB**
 Obwell # **42014** Ground Elev.: 1135.50

Aquifer: KRETKRET
 Observer: SWCD

Depth: 220.0
 Years of Record: 4

MONTHLY WATER LEVEL SUMMARY

	Oct	Nov	Dec	Jan	Feb	Mar	Apr	May	Jun	Jul	Aug	Sep
<u>HISTORICAL</u>												
Ave	54.6	55.5	54.7	46.8	51.3	54.5	59.1	50.9	60.4	53.5	57.3	65.2
High WL	46.8	51.1	48.4	43.6	44.4	47.7	53.1	47.6	57.7	45.4	51.8	64.4
Hi Yr	1992	1992	1992	1992	1992	1992	1993	1992	1992	1992	1990	1992
Low WL	62.3	59.9	60.9	50.1	57.3	63.3	65.8	54.2	65.0	64.6	61.1	66.0
Lo Yr	1990	1991	1991	1993	1990	1991	1992	1993	1991	1991	1993	1993
<u>WATER YEAR 93</u>												
Rdg	46.80	51.10	48.40	50.08	52.08	52.58	53.07	54.23	59.80	52.48	61.07	65.98
Day	29	30	21	4	1	1	2	3	1	6	6	8

T111 R41 S17 QQQ: **ABC**
 Obwell # **42012** Ground Elev.: 1170.00

Aquifer: QBAAQBAA
 Observer: SWCD

Depth: 107.3
 Years of Record: 6

MONTHLY WATER LEVEL SUMMARY

	Oct	Nov	Dec	Jan	Feb	Mar	Apr	May	Jun	Jul	Aug	Sep
<u>HISTORICAL</u>												
Ave	55.8	55.5	53.0	57.4	54.3	54.6	58.5	50.1	52.6	51.3	52.4	49.1
High WL	51.4	51.3	49.7	57.4	51.0	54.1	58.3	42.2	38.8	33.3	33.4	33.4
Hi Yr	1992	1992	1992	1989	1990	1991	1990	1993	1993	1993	1993	1993
Low WL	59.2	61.0	55.0	57.4	57.5	55.2	58.8	54.3	60.7	58.7	62.1	58.3
Lo Yr	1988	1988	1988	1989	1989	1989	1989	1989	1988	1990	1988	1988
<u>WATER YEAR 93</u>												
Rdg	51.35	51.25	49.65					42.23	38.75	33.29	33.35	33.35
Day	29	30	21					19	1	14	12	15

T112 R40 S32 QQQ: **CCDD**
 Obwell # **42015** Ground Elev.: 1121.10

Aquifer: QBAAQBAA
 Observer: SWCD

Depth: 138.0
 Years of Record: 3

MONTHLY WATER LEVEL SUMMARY

	Oct	Nov	Dec	Jan	Feb	Mar	Apr	May	Jun	Jul	Aug	Sep
<u>HISTORICAL</u>												
Ave	27.6	30.1	28.1	28.6	28.7	29.3	27.0	28.0	26.5	26.6	28.1	28.8
High WL	27.6	27.7	28.1	25.2	25.4	25.7	25.5	25.6	23.6	23.4	27.0	27.5
Hi Yr	1992	1992	1991	1992	1992	1992	1992	1992	1991	1991	1992	1992
Low WL	27.6	32.6	28.2	32.0	32.0	32.8	28.5	30.3	29.3	29.5	29.3	30.0
Lo Yr	1992	1991	1992	1993	1993	1993	1993	1993	1993	1993	1993	1993
<u>WATER YEAR 93</u>												
Rdg	27.60	27.70	28.20	32.00	32.00	32.83	28.50	30.34	29.30	29.50	29.25	30.00
Day	29	30	21	4	1	1	2	3	1	6	6	8

SUMMARY FOR 1993 WATER YEAR

T155 R47 S11 QQQ: **AAA3**
 Obwell # **45000** Ground Elev.: 905.00

Aquifer: QBAAQBAA
 Observer: SWCD

Depth: 86.0
 Years of Record: 38

MONTHLY WATER LEVEL SUMMARY

	Oct	Nov	Dec	Jan	Feb	Mar	Apr	May	Jun	Jul	Aug	Sep
<u>HISTORICAL</u>												
Ave	19.2	19.5	17.5	17.1	18.2	20.0	17.9	18.8	20.6	20.1	19.7	20.5
High WL	6.4	6.3	6.0	6.1	6.0	6.0	6.1	6.3	6.5	6.4	6.7	6.5
Hi Yr	1957	1957	1957	1958	1958	1958	1958	1958	1957	1957	1957	1957
Low WL	30.6	30.9	25.2	21.5	26.2	30.9	31.9	32.9	33.2	33.7	28.9	34.6
Lo Yr	1980	1980	1980	1967	1981	1981	1979	1981	1980	1980	1980	1981
<u>WATER YEAR 93</u>												
Rdg	22.97	22.21	21.55			20.77	20.66	20.61	21.34	21.52	22.00	22.30
Day	14	18	17			11	15	17	16	21	11	15

T156 R48 S10 QQQ: **DAA2**
 Obwell # **45001** Ground Elev.: 851.00

Aquifer: QWTAQWTA
 Observer: SWCD

Depth: 26.0
 Years of Record: 31

MONTHLY WATER LEVEL SUMMARY

	Oct	Nov	Dec	Jan	Feb	Mar	Apr	May	Jun	Jul	Aug	Sep
<u>HISTORICAL</u>												
Ave	7.1	7.6	6.9	7.2	8.1	8.4	6.4	5.7	6.9	5.8	6.2	7.0
High WL	3.3	5.1	4.6	4.8	6.2	5.4	2.8	2.4	3.2	3.9	3.9	4.3
Hi Yr	1982	1986	1983	1983	1987	1983	1986	1986	1986	1986	1993	1993
Low WL	10.9	11.0	11.0	11.1	11.1	11.5	9.6	9.5	10.8	8.5	9.0	10.6
Lo Yr	1963	1963	1963	1964	1964	1977	1964	1964	1973	1964	1964	1963
<u>WATER YEAR 93</u>												
Rdg	6.66	6.70	6.81			7.26	6.09	5.91	5.83	6.17	3.94	4.27
Day	14	18	17			11	15	17	16	21	11	15

T157 R48 S27 QQQ: **BAA1**
 Obwell # **45002** Ground Elev.: 844.00

Aquifer: QBAAQBAA
 Observer: SWCD

Depth: 24.0
 Years of Record: 23

MONTHLY WATER LEVEL SUMMARY

	Oct	Nov	Dec	Jan	Feb	Mar	Apr	May	Jun	Jul	Aug	Sep
<u>HISTORICAL</u>												
Ave	4.1	4.0	4.0	4.2	4.3	4.6	4.4	4.3	3.9	3.6	3.9	3.9
High WL	2.3	3.1	1.8	2.4	3.5	3.3	1.8	1.7	1.1	1.5	2.0	2.1
Hi Yr	1992	1992	1984	1985	1975	1985	1987	1986	1986	1985	1993	1993
Low WL	5.5	5.5	5.6	5.7	5.7	5.8	5.9	6.7	5.8	5.6	5.5	5.5
Lo Yr	1990	1990	1990	1991	1991	1991	1991	1982	1991	1991	1991	1990
<u>WATER YEAR 93</u>												
Rdg	2.32	3.05	3.35			4.36	4.55	4.46	1.36	1.80	2.01	2.12
Day	14	18	17			11	15	17	16	21	11	15

SUMMARY FOR 1993 WATER YEAR

T101 R32 S13 QQQ: **ADAA**
 Obwell # **46002** Ground Elev.: 1240.00

Aquifer: QBAAQBAA
 Observer: SWCD

Depth: 170.0
 Years of Record: 6

MONTHLY WATER LEVEL SUMMARY

	Oct	Nov	Dec	Jan	Feb	Mar	Apr	May	Jun	Jul	Aug	Sep
<u>HISTORICAL</u>												
Ave	82.9	82.5	82.6			82.1	82.2	81.9	82.0	82.1	82.2	82.4
High WL	82.5	82.0	82.0			81.1	81.4	80.8	80.8	80.7	80.6	80.5
Hi Yr	1988	1991	1991			1993	1992	1993	1993	1993	1993	1993
Low WL	83.2	83.1	83.1			82.5	82.8	82.6	82.6	82.9	83.0	83.6
Lo Yr	1989	1989	1989			1991	1990	1990	1990	1990	1989	1990
<u>WATER YEAR 93</u>												
Rdg						81.07		80.85	80.82	80.66	80.58	80.54
Day						23		18	15	26	18	24

T102 R29 S20 QQQ: **BDDD**
 Obwell # **46003** Ground Elev.: 1132.00

Aquifer: QBAAQBAA
 Observer: SWCD

Depth: 57.0
 Years of Record: 6

MONTHLY WATER LEVEL SUMMARY

	Oct	Nov	Dec	Jan	Feb	Mar	Apr	May	Jun	Jul	Aug	Sep
<u>HISTORICAL</u>												
Ave	27.3	27.0	26.5			25.6	24.9	25.3	25.6	25.5	25.8	26.3
High WL	25.8	25.1	24.8			23.9	23.7	23.5	23.1	22.8	22.8	22.9
Hi Yr	1991	1991	1991			1993	1993	1993	1993	1993	1993	1993
Low WL	28.4	28.3	27.9			26.9	27.1	27.0	26.9	27.7	28.2	28.2
Lo Yr	1989	1989	1989			1990	1990	1990	1989	1989	1989	1989
<u>WATER YEAR 93</u>												
Rdg						23.94	23.69	23.48	23.06	22.78	22.81	22.87
Day						23	30	18	21	27	18	24

T103 R32 S8 QQQ: **CDD1**
 Obwell # **46000** Ground Elev.: 1242.00

Aquifer: KRETKRET
 Observer: SWCD

Depth: 412.0
 Years of Record: 13

MONTHLY WATER LEVEL SUMMARY

	Oct	Nov	Dec	Jan	Feb	Mar	Apr	May	Jun	Jul	Aug	Sep
<u>HISTORICAL</u>												
Ave	91.7	92.4	91.6	91.7	90.7	84.3	91.3	91.3	91.4	92.3	90.5	92.3
High WL	91.7	91.2	90.8	91.2	90.7	12.0	90.5	90.7	90.5	90.5	90.5	90.4
Hi Yr	1982	1984	1986	1984	1987	1993	1987	1993	1993	1993	1993	1993
Low WL	91.7	95.2	92.4	92.9	90.7	93.0	92.0	92.5	92.2	96.2	90.5	94.0
Lo Yr	1982	1983	1988	1990	1987	1990	1989	1990	1989	1987	1993	1989
<u>WATER YEAR 93</u>												
Rdg						11.99		90.71	90.48	90.52	90.48	90.42
Day						23		18	21	26	18	24

T104 R30 S5 QQQ: **BBAB**
 Obwell # **46004** Ground Elev.: 1075.00

Aquifer: QBAAQBAA
 Observer: SWCD

Depth: 219.2
 Years of Record: 6

MONTHLY WATER LEVEL SUMMARY

	Oct	Nov	Dec	Jan	Feb	Mar	Apr	May	Jun	Jul	Aug	Sep
<u>HISTORICAL</u>												
Ave	7.9	7.7	7.5			7.6	7.4	7.0	7.2	6.8	6.7	6.8
High WL	5.8	5.5	5.5			4.3	5.1	4.6	3.8	4.2	4.0	3.8
Hi Yr	1991	1991	1991			1993	1992	1993	1993	1993	1993	1993
Low WL	9.7	9.8	9.8			9.6	9.8	9.6	9.6	9.4	9.4	9.5
Lo Yr	1989	1989	1989			1990	1990	1990	1990	1990	1989	1989
<u>WATER YEAR 93</u>												
Rdg						4.33		4.62	3.82	4.21	3.95	3.80
Day						23		18	21	26	18	24

SUMMARY FOR 1993 WATER YEAR

T104 R30 S5 QQQ: **BBAB**
 Obwell # **46005** Ground Elev.: 1075.00

Aquifer: QBAAQBAA
 Observer: SWCD

Depth: 41.0
 Years of Record: 6

MONTHLY WATER LEVEL SUMMARY

	Oct	Nov	Dec	Jan	Feb	Mar	Apr	May	Jun	Jul	Aug	Sep
<u>HISTORICAL</u>												
Ave	1.7	2.2	2.3			2.0	0.7	-0.1	-19.4	-0.4	-0.1	0.4
High WL	-0.1	0.8	1.0			0.6	-1.4	-2.5	-99.0	-2.6	-2.3	-2.9
Hi Yr	1991	1990	1990			1991	1992	1993	1993	1993	1993	1993
Low WL	3.3	3.2	3.3			2.9	2.9	2.2	2.4	2.8	3.1	3.0
Lo Yr	1989	1989	1989			1990	1990	1989	1989	1989	1989	1989
<u>WATER YEAR 93</u>												
Rdg								-2.51	-99.00	-2.60	-2.32	-2.87
Day								18	21	26	8	24

T104 R33 S28 QQQ: **BAB1**
 Obwell # **46001** Ground Elev.: 1290.00

Aquifer: PYSXPYSX
 Observer: SWCD

Depth: 178.0
 Years of Record: 13

MONTHLY WATER LEVEL SUMMARY

	Oct	Nov	Dec	Jan	Feb	Mar	Apr	May	Jun	Jul	Aug	Sep
<u>HISTORICAL</u>												
Ave	83.9	84.4	84.5	84.4	83.1	84.9	84.1	84.5	85.0	84.8	87.1	85.0
High WL	83.9	83.2	83.2	83.5	83.1	83.3	83.0	83.5	83.2	83.5	85.6	83.4
Hi Yr	1982	1984	1986	1984	1987	1985	1987	1985	1987	1986	1989	1984
Low WL	83.9	85.8	85.2	86.0	83.1	88.9	85.2	86.0	86.4	88.7	88.7	88.4
Lo Yr	1982	1990	1981	1991	1987	1993	1989	1993	1993	1993	1993	1993
<u>WATER YEAR 93</u>												
Rdg						88.87		85.96	86.41	88.66	88.65	88.37
Day						23		18	21	26	18	24

SUMMARY FOR 1993 WATER YEAR

T119 R30 S19 QQQ: **AAB1**

Aquifer: QWTAQWTA

Depth: 26.0

Obwell # **47000** Ground Elev.: 1130.00

Observer: SWCD

Years of Record: 17

MONTHLY WATER LEVEL SUMMARY

	Oct	Nov	Dec	Jan	Feb	Mar	Apr	May	Jun	Jul	Aug	Sep
<u>HISTORICAL</u>												
Ave	4.9	5.5	4.9	4.6	6.1	5.7	3.8	4.8	4.0	4.5	5.3	5.2
High WL	2.5	2.8	2.7	3.5	3.6	2.9	2.7	3.1	2.5	3.1	3.2	2.8
Hi Yr	1984	1983	1982	1984	1986	1984	1986	1986	1983	1984	1986	1985
Low WL	7.7	8.0	7.9	5.2	8.1	7.8	5.6	7.0	5.5	6.4	7.9	6.8
Lo Yr	1988	1989	1988	1992	1989	1990	1981	1989	1980	1987	1989	1990
<u>WATER YEAR 93</u>												
Rdg	4.78	4.88	5.24				4.06	4.16	3.69	4.02	4.11	4.14
Day	27	30	28				26	25	29	29	31	29

T119 R30 S19 QQQ: **BCB**

Aquifer: QBAAQBAA

Depth: 180.0

Obwell # **47006** Ground Elev.: 1137.40

Observer: SWCD

Years of Record: 10

MONTHLY WATER LEVEL SUMMARY

	Oct	Nov	Dec	Jan	Feb	Mar	Apr	May	Jun	Jul	Aug	Sep
<u>HISTORICAL</u>												
Ave	25.4	25.3	25.4			25.5	25.2	25.3	26.0	26.8	26.4	25.8
High WL	21.9	22.3	22.5			23.0	22.2	22.3	22.6	22.6	22.4	22.2
Hi Yr	1986	1986	1986			1986	1986	1986	1986	1986	1986	1986
Low WL	28.8	28.8	29.1			27.9	28.5	28.1	31.6	32.3	32.4	31.6
Lo Yr	1989	1989	1989			1990	1990	1990	1988	1988	1989	1988
<u>WATER YEAR 93</u>												
Rdg	25.29	25.05	25.09				24.84	24.34	23.69	23.60	23.55	23.72
Day	27	30	28				26	25	29	29	31	29

T119 R30 S27 QQQ: **CCA**

Aquifer:

Depth: 0.0

Obwell # **47005** Ground Elev.: 0.00

Observer: SWCD

Years of Record: 11

MONTHLY WATER LEVEL SUMMARY

	Oct	Nov	Dec	Jan	Feb	Mar	Apr	May	Jun	Jul	Aug	Sep
<u>HISTORICAL</u>												
Ave	32.7					34.0	33.1	31.6				
High WL	28.1					32.0	29.2	31.6				
Hi Yr	1986					1992	1986	1984				
Low WL	37.5					36.0	37.5	31.6				
Lo Yr	1988					1991	1990	1984				
<u>WATER YEAR 93</u>												
Rdg	32.77						34.69					
Day	27						26					

T119 R31 S20 QQQ: **DCB**

Aquifer: QBAAQBAA

Depth: 260.0

Obwell # **47002** Ground Elev.: 0.00

Observer: SWCD

Years of Record: 12

MONTHLY WATER LEVEL SUMMARY

	Oct	Nov	Dec	Jan	Feb	Mar	Apr	May	Jun	Jul	Aug	Sep
<u>HISTORICAL</u>												
Ave	62.5	60.0	61.0			61.4	62.8	60.1	60.4	65.5	74.6	70.3
High WL	59.4	58.7	61.0			60.5	59.3	59.6	60.4	65.5	73.7	64.6
Hi Yr	1985	1986	1982			1992	1986	1984	1983	1982	1983	1982
Low WL	67.0	61.3	61.0			62.9	66.0	60.6	60.4	65.5	75.4	76.1
Lo Yr	1989	1982	1982			1991	1990	1983	1983	1982	1982	1983
<u>WATER YEAR 93</u>												
Rdg	61.44						64.99					
Day	27						26					

SUMMARY FOR 1993 WATER YEAR

T119 R31 S21 QQQ: **AAA**
 Obwell # **47003** Ground Elev.: 1153.00

Aquifer: QBAAQBAA
 Observer: SWCD

Depth: 224.0
 Years of Record: 12

MONTHLY WATER LEVEL SUMMARY

	Oct	Nov	Dec	Jan	Feb	Mar	Apr	May	Jun	Jul	Aug	Sep
<u>HISTORICAL</u>												
Ave	26.7	25.3	25.1			25.7	26.6	24.1	24.3	27.2	41.2	33.5
High WL	22.5	25.3	25.1			24.7	23.2	23.7	24.3	27.2	39.3	27.8
Hi Yr	1986	1982	1982			1983	1986	1984	1983	1982	1982	1982
Low WL	31.8	25.3	25.1			27.5	30.6	24.5	24.3	27.2	43.1	39.1
Lo Yr	1989	1982	1982			1991	1990	1983	1983	1982	1983	1983
<u>WATER YEAR 93</u>												
Rdg	26.23						26.25					
Day	27						26					

T121 R31 S26 QQQ: **BDC1**
 Obwell # **47001** Ground Elev.: 1112.00

Aquifer: QWTAQWTA
 Observer: SWCD

Depth: 16.0
 Years of Record: 17

MONTHLY WATER LEVEL SUMMARY

	Oct	Nov	Dec	Jan	Feb	Mar	Apr	May	Jun	Jul	Aug	Sep
<u>HISTORICAL</u>												
Ave	4.9	5.6	5.8	4.9	6.6	6.1	4.2	4.7	4.3	4.7	5.2	5.1
High WL	3.1	3.1	3.9	4.3	5.1	4.0	3.1	3.1	3.0	3.4	2.8	3.5
Hi Yr	1986	1983	1982	1984	1983	1984	1986	1984	1993	1993	1986	1991
Low WL	8.7	9.2	8.9	5.6	9.2	9.2	5.4	8.2	5.3	6.5	9.1	6.9
Lo Yr	1988	1989	1988	1985	1989	1990	1981	1989	1990	1987	1989	1987
<u>WATER YEAR 93</u>												
Rdg	6.15	5.63	6.05				4.67	4.10	2.95	3.39	3.29	4.19
Day	27	30	28				26	25	29	29	27	29

T121 R32 S33 QQQ: **DDA**
 Obwell # **47004** Ground Elev.: 0.00

Aquifer: QWTAQWTA
 Observer: SWCD

Depth: 41.0
 Years of Record: 11

MONTHLY WATER LEVEL SUMMARY

	Oct	Nov	Dec	Jan	Feb	Mar	Apr	May	Jun	Jul	Aug	Sep
<u>HISTORICAL</u>												
Ave	9.9					10.2	11.1	7.5				
High WL	2.7					8.9	7.0	7.5				
Hi Yr	1986					1992	1986	1984				
Low WL	15.1					11.5	14.6	7.5				
Lo Yr	1989					1991	1990	1984				
<u>WATER YEAR 93</u>												
Rdg	10.58						10.89					
Day	27						26					

T121 R32 S34 QQQ: **CBB**
 Obwell # **47007** Ground Elev.: 1138.20

Aquifer: QBAAQBAA
 Observer: SWCD

Depth: 120.0
 Years of Record: 10

MONTHLY WATER LEVEL SUMMARY

	Oct	Nov	Dec	Jan	Feb	Mar	Apr	May	Jun	Jul	Aug	Sep
<u>HISTORICAL</u>												
Ave	14.5	14.5	14.8			15.2	14.4	14.4	14.7	15.4	14.9	14.0
High WL	9.5	10.8	11.3			12.5	10.7	9.9	9.6	9.2	9.2	9.4
Hi Yr	1986	1986	1986			1992	1986	1986	1986	1986	1986	1986
Low WL	18.9	18.8	18.7			19.3	18.4	17.8	21.6	22.2	21.3	19.3
Lo Yr	1989	1989	1989			1990	1990	1990	1988	1989	1989	1989
<u>WATER YEAR 93</u>												
Rdg	15.28	14.43	14.59				13.91	12.69	10.68	10.14	10.65	11.13
Day	27	30	28				26	25	29	29	27	29

SUMMARY FOR 1993 WATER YEAR

T39 R31 S16 QQQ: **BCB**

Aquifer: QBAAQBAA

Depth: 31.0

Obwell # **49000** Ground Elev.: 1122.00

Observer: SWCD

Years of Record: 25

MONTHLY WATER LEVEL SUMMARY

	Oct	Nov	Dec	Jan	Feb	Mar	Apr	May	Jun	Jul	Aug	Sep
<u>HISTORICAL</u>												
Ave	20.8	20.8	20.9	20.8	21.1	21.6	21.1	20.8	20.6	20.5	20.8	20.8
High WL	17.6	17.9	17.4	19.3	19.6	19.6	19.4	17.8	17.3	17.5	17.9	18.0
Hi Yr	1986	1986	1986	1980	1985	1987	1986	1986	1986	1986	1986	1986
Low WL	23.9	23.8	23.8	23.7	23.9	24.2	23.8	23.2	23.3	23.8	24.0	23.9
Lo Yr	1988	1988	1988	1977	1977	1989	1977	1977	1977	1988	1977	1977
<u>WATER YEAR 93</u>												
Rdg	21.77	21.85	21.98			23.28	22.66	22.28	21.75	20.45	20.58	20.08
Day	21	19	21			23	22	20	18	20	19	20

T39 R31 S23 QQQ: **DAA**

Aquifer: QWTAQWTA

Depth: 16.7

Obwell # **49028** Ground Elev.: 1104.00

Observer: SWCD

Years of Record: 5

MONTHLY WATER LEVEL SUMMARY

	Oct	Nov	Dec	Jan	Feb	Mar	Apr	May	Jun	Jul	Aug	Sep
<u>HISTORICAL</u>												
Ave	7.9	8.1	8.3			8.3	6.3	5.8	5.7	5.7	6.7	7.0
High WL	7.1	7.3	7.4			6.3	4.8	4.6	4.6	4.2	5.0	5.4
Hi Yr	1989	1991	1991			1992	1991	1991	1991	1993	1993	1993
Low WL	9.2	8.8	8.9			10.2	8.9	7.2	7.2	6.5	7.4	7.8
Lo Yr	1992	1992	1989			1990	1990	1990	1992	1990	1990	1990
<u>WATER YEAR 93</u>												
Rdg	9.16	8.78	8.75			8.75	5.72	5.15	5.18	4.22	4.96	5.37
Day	21	19	21			23	22	20	18	20	19	20

T39 R32 S1 QQQ: **BBD**

Aquifer: QWTAQWTA

Depth: 131.0

Obwell # **49002** Ground Elev.: 1104.00

Observer: SWCD

Years of Record: 26

MONTHLY WATER LEVEL SUMMARY

	Oct	Nov	Dec	Jan	Feb	Mar	Apr	May	Jun	Jul	Aug	Sep
<u>HISTORICAL</u>												
Ave	4.0	3.8	3.9	3.6	3.9	4.1	2.7	2.9	3.1	3.6	4.2	4.1
High WL	1.8	1.3	1.7	2.1	2.1	2.0	0.8	0.8	1.3	1.5	1.6	1.0
Hi Yr	1973	1971	1971	1972	1969	1969	1975	1979	1971	1975	1972	1986
Low WL	6.0	6.0	6.0	6.1	6.0	6.1	5.4	5.5	5.7	6.2	6.2	6.4
Lo Yr	1992	1988	1976	1977	1977	1993	1988	1988	1988	1988	1992	1992
<u>WATER YEAR 93</u>												
Rdg	6.01	5.80	5.78			6.12	4.78	4.80	4.05	3.74	4.16	4.75
Day	21	19	21			23	22	20	18	20	19	20

T39 R32 S9 QQQ: **DCD**

Aquifer: QWTAQWTA

Depth: 20.0

Obwell # **49003** Ground Elev.: 1095.00

Observer: SWCD

Years of Record: 25

MONTHLY WATER LEVEL SUMMARY

	Oct	Nov	Dec	Jan	Feb	Mar	Apr	May	Jun	Jul	Aug	Sep
<u>HISTORICAL</u>												
Ave	1.5	1.4	1.7	2.0	2.4	1.8	0.4	0.6	0.7	1.3	1.8	1.7
High WL	-1.2	-1.3	-0.9	1.1	1.7	-1.5	-3.0	-1.6	-1.3	-0.9	-0.3	-0.8
Hi Yr	1984	1970	1971	1984	1983	1985	1979	1979	1971	1978	1972	1986
Low WL	3.4	3.6	3.6	3.8	3.9	3.2	4.2	2.8	2.7	3.4	3.9	3.3
Lo Yr	1976	1976	1976	1977	1977	1993	1985	1988	1988	1988	1980	1984
<u>WATER YEAR 93</u>												
Rdg	2.23	1.88	2.26			3.24	1.13	1.23	0.32	0.57	1.06	1.36
Day	21	19	21			23	22	20	18	20	19	20

SUMMARY FOR 1993 WATER YEAR

T39 R32 S35 QQQ: **CAD1**
 Obwell # **49004** Ground Elev.: 1065.00

Aquifer: QBAAQBAA
 Observer: SWCD

Depth: 92.0
 Years of Record: 25

MONTHLY WATER LEVEL SUMMARY

	Oct	Nov	Dec	Jan	Feb	Mar	Apr	May	Jun	Jul	Aug	Sep
<u>HISTORICAL</u>												
Ave	13.6	13.5	13.7	13.8	14.0	14.5	13.4	12.8	12.9	13.0	13.6	13.4
High WL	10.8	10.9	10.8	12.0	12.5	12.3	11.0	8.4	9.8	10.3	10.0	6.0
Hi Yr	1984	1986	1971	1972	1972	1972	1972	1986	1986	1978	1972	1986
Low WL	15.8	15.8	15.9	16.0	15.7	16.1	15.0	16.2	15.4	15.8	15.8	15.9
Lo Yr	1988	1988	1988	1977	1977	1993	1977	1977	1988	1988	1988	1988
<u>WATER YEAR 93</u>												
Rdg	15.21	15.29	15.51			16.11	14.83	14.20	13.22	11.53	12.68	12.39
Day	21	19	21			23	22	20	18	20	19	20

T39 R32 S35 QQQ: **CAD2**
 Obwell # **49005** Ground Elev.: 1065.00

Aquifer: QWTAQWTA
 Observer: SWCD

Depth: 31.0
 Years of Record: 25

MONTHLY WATER LEVEL SUMMARY

	Oct	Nov	Dec	Jan	Feb	Mar	Apr	May	Jun	Jul	Aug	Sep
<u>HISTORICAL</u>												
Ave	13.4	13.4	13.7	13.8	14.1	14.3	13.4	12.5	12.8	12.9	13.5	13.3
High WL	9.6	10.6	10.8	11.9	12.5	12.4	11.0	9.2	9.3	10.1	9.7	7.7
Hi Yr	1986	1986	1971	1972	1972	1972	1972	1986	1986	1978	1972	1986
Low WL	15.7	15.7	15.8	15.7	15.9	15.9	15.1	14.7	16.0	16.1	15.6	15.7
Lo Yr	1976	1988	1988	1977	1977	1993	1977	1977	1988	1988	1977	1976
<u>WATER YEAR 93</u>												
Rdg	15.14	15.24	15.45			15.86	14.56	13.92	12.86	11.15	12.41	12.08
Day	21	19	21			23	22	20	18	20	19	20

T40 R31 S9 QQQ: **CCC**
 Obwell # **49006** Ground Elev.: 1120.00

Aquifer: QWTAQWTA
 Observer: SWCD

Depth: 20.0
 Years of Record: 26

MONTHLY WATER LEVEL SUMMARY

	Oct	Nov	Dec	Jan	Feb	Mar	Apr	May	Jun	Jul	Aug	Sep
<u>HISTORICAL</u>												
Ave	10.3	10.1	10.4	10.3	10.7	10.9	10.4	9.8	9.7	9.5	9.9	10.0
High WL	7.3	8.4	8.3	8.8	9.3	8.9	8.7	7.5	7.9	7.7	7.0	7.4
Hi Yr	1972	1986	1971	1972	1972	1983	1972	1986	1986	1975	1972	1972
Low WL	12.2	12.4	12.7	12.8	13.0	12.6	12.4	11.9	11.8	11.8	12.2	11.7
Lo Yr	1976	1988	1976	1977	1977	1977	1977	1977	1977	1988	1988	1977
<u>WATER YEAR 93</u>												
Rdg	10.98	11.21	11.36			11.92	10.96	10.55	9.85	8.45	9.11	9.33
Day	21	19	21			23	22	20	18	20	19	20

T40 R31 S26 QQQ: **BAA**
 Obwell # **49007** Ground Elev.: 1121.00

Aquifer: QWTAQWTA
 Observer: SWCD

Depth: 22.0
 Years of Record: 26

MONTHLY WATER LEVEL SUMMARY

	Oct	Nov	Dec	Jan	Feb	Mar	Apr	May	Jun	Jul	Aug	Sep
<u>HISTORICAL</u>												
Ave	16.3	16.3	16.5	16.5	16.9	17.1	16.5	16.2	16.2	16.2	16.2	16.3
High WL	11.8	12.3	12.7	13.1	14.8	14.5	13.5	13.9	13.5	13.4	12.7	11.7
Hi Yr	1972	1972	1972	1973	1985	1987	1973	1986	1986	1986	1972	1972
Low WL	19.0	18.7	18.6	18.4	18.7	18.9	18.9	18.7	18.8	18.9	19.2	19.1
Lo Yr	1977	1977	1988	1977	1977	1989	1977	1977	1977	1977	1977	1977
<u>WATER YEAR 93</u>												
Rdg	17.63	17.78	17.85			18.88	18.30	18.30	17.87	17.06	16.90	16.94
Day	21	19	21			23	22	20	18	20	19	20

SUMMARY FOR 1993 WATER YEAR

T40 R32 S30 QQQ: **DCD**
 Obwell # **49008** Ground Elev.: 1108.00

Aquifer: QWTAQWTA
 Observer: SWCD

Depth: 23.0
 Years of Record: 26

MONTHLY WATER LEVEL SUMMARY

	Oct	Nov	Dec	Jan	Feb	Mar	Apr	May	Jun	Jul	Aug	Sep
<u>HISTORICAL</u>												
Ave	4.2	4.0	4.2	4.3	4.7	4.5	3.4	3.5	3.6	4.0	4.2	4.2
High WL	3.0	2.5	3.2	3.5	3.5	2.6	1.9	2.1	2.6	2.8	3.3	2.6
Hi Yr	1982	1971	1983	1983	1984	1983	1979	1979	1991	1978	1972	1986
Low WL	6.0	6.1	6.2	6.3	6.5	5.6	4.9	4.8	4.6	5.5	5.4	5.8
Lo Yr	1976	1976	1976	1977	1977	1977	1977	1981	1988	1988	1989	1988
<u>WATER YEAR 93</u>												
Rdg	4.58	4.21	4.57			5.42	4.05	4.04	3.26	3.41	3.28	3.41
Day	21	19	21			23	22	20	18	20	19	20

T41 R32 S13 QQQ: **DCA2**
 Obwell # **49009** Ground Elev.: 1131.00

Aquifer: QWTAQWTA
 Observer: SWCD

Depth: 36.0
 Years of Record: 26

MONTHLY WATER LEVEL SUMMARY

	Oct	Nov	Dec	Jan	Feb	Mar	Apr	May	Jun	Jul	Aug	Sep
<u>HISTORICAL</u>												
Ave	5.5	5.2	5.3	5.3	5.8	6.3	5.4	4.9	4.8	5.2	6.5	5.8
High WL	2.1	2.5	2.1	3.5	4.4	3.2	2.6	1.9	1.5	2.3	1.2	1.7
Hi Yr	1986	1971	1971	1973	1985	1983	1972	1986	1986	1986	1972	1986
Low WL	10.9	7.9	8.0	8.2	8.4	8.2	7.9	7.4	7.5	8.3	10.2	9.3
Lo Yr	1988	1976	1976	1977	1977	1977	1993	1993	1988	1989	1989	1988
<u>WATER YEAR 93</u>												
Rdg	7.24	7.35	7.41				7.89	7.41	7.09	5.63	6.22	6.14
Day	21	19	21				22	20	18	20	19	20

T41 R32 S24 QQQ: **BBB**
 Obwell # **49010** Ground Elev.: 0.00

Aquifer: QWTAQWTA
 Observer: SWCD

Depth: 13.0
 Years of Record: 22

MONTHLY WATER LEVEL SUMMARY

	Oct	Nov	Dec	Jan	Feb	Mar	Apr	May	Jun	Jul	Aug	Sep
<u>HISTORICAL</u>												
Ave	8.6	8.7	8.9	8.8	9.1	9.4	8.7	8.2	8.1	8.1	8.7	8.8
High WL	4.3	5.0	6.3	6.5	8.0	7.0	6.8	4.2	3.8	4.4	4.7	4.7
Hi Yr	1986	1986	1986	1974	1985	1973	1986	1986	1986	1986	1972	1972
Low WL	11.4	11.4	10.9	10.8	10.9	11.4	10.5	10.1	10.2	9.9	10.9	10.4
Lo Yr	1988	1988	1988	1977	1977	1989	1977	1977	1988	1989	1992	1989
<u>WATER YEAR 93</u>												
Rdg	10.35	10.47	10.51			10.91	9.87	9.41	8.74	7.25	8.14	8.28
Day	21	19	21			23	22	20	18	20	19	20

T127 R29 S7 QQQ: **BAB**
 Obwell # **49012** Ground Elev.: 1088.00

Aquifer: QWTAQWTA
 Observer: SWCD

Depth: 12.0
 Years of Record: 26

MONTHLY WATER LEVEL SUMMARY

	Oct	Nov	Dec	Jan	Feb	Mar	Apr	May	Jun	Jul	Aug	Sep
<u>HISTORICAL</u>												
Ave	5.5	5.3	5.6	5.9	6.3	6.4	5.5	4.8	4.7	4.9	5.3	5.3
High WL	1.9	2.3	2.7	3.4	4.2	3.4	2.4	1.4	2.2	2.7	2.4	1.5
Hi Yr	1986	1971	1971	1972	1972	1983	1972	1986	1986	1993	1972	1986
Low WL	8.0	8.1	8.4	8.4	8.9	8.5	8.3	7.9	8.0	8.2	8.4	8.4
Lo Yr	1976	1976	1976	1977	1977	1977	1977	1977	1977	1977	1977	1977
<u>WATER YEAR 93</u>												
Rdg	6.24	6.43	6.62			6.78	5.34	4.65	4.04	2.72	3.39	3.55
Day	21	19	21			23	22	20	18	20	19	20

SUMMARY FOR 1993 WATER YEAR

T127 R29 S27 QQQ: **BAC**
 Obwell # **49013** Ground Elev.: 1061.00

Aquifer: QWTAQWTA
 Observer: SWCD

Depth: 51.0
 Years of Record: 25

MONTHLY WATER LEVEL SUMMARY

	Oct	Nov	Dec	Jan	Feb	Mar	Apr	May	Jun	Jul	Aug	Sep
<u>HISTORICAL</u>												
Ave	39.8	39.7	39.7	39.5	39.5	39.5	39.1	39.1	39.2	39.4	39.6	39.8
High WL	37.5	37.9	37.9	38.0	37.6	37.4	37.6	37.3	37.5	37.8	37.8	37.9
Hi Yr	1986	1986	1971	1972	1971	1971	1972	1971	1986	1978	1986	1986
Low WL	42.2	41.6	41.8	42.7	44.0	43.6	42.2	40.9	41.1	41.7	42.4	42.5
Lo Yr	1988	1989	1976	1977	1977	1977	1977	1977	1977	1988	1988	1988
<u>WATER YEAR 93</u>												
Rdg	41.00	41.07	41.11			39.80	39.45	39.56	39.60	38.75	39.03	39.10
Day	21	21	21			23	22	20	18	20	19	20

T127 R30 S2 QQQ: **CCC**
 Obwell # **49027** Ground Elev.: 0.00

Aquifer: QWTAQWTA
 Observer: SWCD

Depth: 30.5
 Years of Record: 5

MONTHLY WATER LEVEL SUMMARY

	Oct	Nov	Dec	Jan	Feb	Mar	Apr	May	Jun	Jul	Aug	Sep
<u>HISTORICAL</u>												
Ave	20.5	20.7	20.9			20.6	20.3	20.1	20.0	19.9	20.5	20.6
High WL	19.8	20.5	20.8			20.2	19.8	19.2	19.2	18.9	19.7	20.1
Hi Yr	1990	1990	1990			1990	1991	1991	1991	1993	1993	1993
Low WL	20.7	20.9	20.9			21.3	20.8	20.6	20.9	21.1	21.3	20.9
Lo Yr	1992	1989	1992			1993	1990	1990	1989	1989	1989	1992
<u>WATER YEAR 93</u>												
Rdg	20.74	20.78	20.91			21.26	20.09	20.01	19.76	18.94	19.74	20.12
Day	21	19	21			23	22	20	18	20	19	20

T130 R29 S8 QQQ: **DCC1**
 Obwell # **49014** Ground Elev.: 1149.00

Aquifer: QWTAQWTA
 Observer: SWCD

Depth: 59.0
 Years of Record: 45

MONTHLY WATER LEVEL SUMMARY

	Oct	Nov	Dec	Jan	Feb	Mar	Apr	May	Jun	Jul	Aug	Sep
<u>HISTORICAL</u>												
Ave	13.1	13.0	13.0	13.3	13.5	13.8	13.6	13.4	13.3	13.6	13.7	13.3
High WL	8.5	8.4	8.8	9.3	9.8	10.0	9.6	9.6	9.8	9.5	7.8	8.0
Hi Yr	1972	1972	1972	1973	1973	1973	1966	1952	1952	1952	1972	1972
Low WL	18.2	17.6	17.0	16.9	17.4	17.3	16.6	16.9	17.2	19.6	19.8	19.3
Lo Yr	1961	1961	1961	1989	1989	1989	1989	1977	1977	1961	1961	1961
<u>WATER YEAR 93</u>												
Rdg	14.92	14.94	15.10	15.55	15.74	15.97	15.84	15.83	14.91	14.00	12.27	11.85
Day	2	6	4	4	5	5	1	7	1	2	6	1

T132 R30 S18 QQQ: **DCC**
 Obwell # **49026** Ground Elev.: 1290.00

Aquifer: QWTAQWTA
 Observer: SWCD

Depth: 42.0
 Years of Record: 16

MONTHLY WATER LEVEL SUMMARY

	Oct	Nov	Dec	Jan	Feb	Mar	Apr	May	Jun	Jul	Aug	Sep
<u>HISTORICAL</u>												
Ave	33.3	33.3	33.3	34.3	34.3	33.9	33.7	33.3	33.6	33.6	33.6	33.4
High WL	31.0	30.8	30.5	32.8	32.9	30.7	31.0	28.8	31.0	31.0	30.5	31.2
Hi Yr	1986	1986	1986	1984	1984	1987	1987	1986	1987	1987	1986	1987
Low WL	34.8	34.9	34.8	36.0	36.1	36.1	36.0	35.8	35.5	35.2	35.4	35.2
Lo Yr	1979	1979	1992	1982	1982	1982	1982	1993	1993	1992	1978	1992
<u>WATER YEAR 93</u>												
Rdg	34.60	34.56	34.76			35.65	35.67	35.75	35.50	35.06	34.59	34.20
Day	21	19	21			23	22	20	18	20	19	20

SUMMARY FOR 1993 WATER YEAR

T133 R31 S21 QQQ: CBB
 Obwell # 49025 Ground Elev.: 1225.00

Aquifer: QWTAQWTA
 Observer: SWCD

Depth: 13.5
 Years of Record: 16

MONTHLY WATER LEVEL SUMMARY

	Oct	Nov	Dec	Jan	Feb	Mar	Apr	May	Jun	Jul	Aug	Sep
<u>HISTORICAL</u>												
Ave	1.6	1.7	2.2	2.1	2.7	2.0	0.4	0.9	0.9	1.6	2.1	2.2
High WL		0.6	1.3	1.2	1.7	0.2	-0.9	0.1			0.3	-0.1
Hi Yr	1984	1986	1983	1985	1984	1983	1982	1979	1983	1986	1986	1986
Low WL	3.2	3.1	3.5	3.7	4.1	4.1	2.6	1.8	2.8	3.1	3.2	3.4
Lo Yr	1987	1987	1978	1979	1980	1979	1979	1980	1988	1988	1987	1987
<u>WATER YEAR 93</u>												
Rdg	2.80	2.28	2.60			3.17	1.09	1.34	0.75	1.04	0.82	1.38
Day	21	19	21			23	22	20	18	20	19	20

SUMMARY FOR 1993 WATER YEAR

T102 R18 S5 QQQ: **ACB1**
 Obwell # **50003** Ground Elev.: 1230.00

Aquifer: DCVADCVA
 Observer: SWCD

Depth: 100.0
 Years of Record: 13

MONTHLY WATER LEVEL SUMMARY

	Oct	Nov	Dec	Jan	Feb	Mar	Apr	May	Jun	Jul	Aug	Sep
<u>HISTORICAL</u>												
Ave	33.0	36.2	36.0	36.8	36.3	35.9	35.8	34.9	36.4	36.7	38.2	36.1
High WL	30.9	33.7	35.1	35.1	36.3	33.7	33.8	33.7	34.5	35.2	38.2	30.7
Hi Yr	1992	1992	1986	1983	1987	1993	1993	1984	1993	1984	1989	1992
Low WL	35.1	37.6	37.3	38.0	36.3	38.3	37.3	36.4	37.6	38.4	38.2	37.9
Lo Yr	1982	1989	1988	1990	1987	1990	1989	1985	1989	1985	1989	1985
<u>WATER YEAR 93</u>												
Rdg	30.86	33.68	35.74			33.70	33.84	33.82	34.50			
Day	13	5	11			11	16	17	17			

T102 R18 S15 QQQ: **CCCA**
 Obwell # **50004** Ground Elev.: 1216.00

Aquifer: DCVADCVA
 Observer: SWCD

Depth: 89.4
 Years of Record: 3

MONTHLY WATER LEVEL SUMMARY

	Oct	Nov	Dec	Jan	Feb	Mar	Apr	May	Jun	Jul	Aug	Sep
<u>HISTORICAL</u>												
Ave	24.4	23.2	23.1	23.4	23.9	23.0	22.3	22.0	23.0	23.7	23.9	24.3
High WL	24.4	22.8	22.7	23.4	23.9	21.8	21.6	21.3	22.3	23.5	23.7	24.0
Hi Yr	1992	1991	1991	1992	1992	1993	1993	1991	1991	1992	1991	1991
Low WL	24.4	23.6	23.5	23.4	23.9	24.6	23.2	22.7	24.1	23.9	24.1	24.6
Lo Yr	1991	1992	1992	1992	1992	1991	1991	1992	1992	1991	1992	1992
<u>WATER YEAR 93</u>												
Rdg	24.40	23.63	23.45			21.84	21.57	22.00	22.80			
Day	9	5	11			11	15	17	17			

SUMMARY FOR 1993 WATER YEAR

T105 R43 S18 QQQ: **BCC1**
 Obwell # **51004** Ground Elev.: 1600.00

Aquifer: QWTAQWTA
 Observer: SWCD

Depth: 11.0
 Years of Record: 16

MONTHLY WATER LEVEL SUMMARY

	Oct	Nov	Dec	Jan	Feb	Mar	Apr	May	Jun	Jul	Aug	Sep
<u>HISTORICAL</u>												
Ave	8.0	8.0	8.0	8.1	7.8	6.9	7.1	7.5	7.6	7.7	7.8	7.2
High WL	7.2	7.6	7.7	7.9	6.5	4.3	4.8	5.9	3.7	5.3	6.1	4.0
Hi Yr	1982	1982	1979	1980	1984	1993	1984	1979	1993	1979	1979	1984
Low WL	8.6	8.6	8.4	8.3	8.4	8.4	8.2	8.3	8.4	8.4	8.4	8.6
Lo Yr	1980	1991	1990	1982	1982	1990	1991	1981	1981	1981	1991	1991
<u>WATER YEAR 93</u>												
Rdg	7.72	7.86	8.04			4.32	7.35	7.37	3.68	7.38	7.71	7.85
Day	20	20	18			29	29	29	29	30	30	30

T106 R40 S12 QQQ: **ABB**
 Obwell # **51006** Ground Elev.:

Aquifer: QWTAQWTA
 Observer: SWCD

Depth: 15.5
 Years of Record: 3

MONTHLY WATER LEVEL SUMMARY

	Oct	Nov	Dec	Jan	Feb	Mar	Apr	May	Jun	Jul	Aug	Sep
<u>HISTORICAL</u>												
Ave	3.1	2.6	3.5			1.3	1.7	1.7	-47.9	2.2	2.5	3.2
High WL	2.3	0.7	3.1			1.3	0.6		-99.0	0.8	-0.1	2.0
Hi Yr	1992	1992	1992			1992	1993	1993	1993	1993	1993	1993
Low WL	3.9	4.4	3.9			1.3	2.9	3.5	3.1	3.1	4.3	4.7
Lo Yr	1991	1991	1991			1992	1992	1992	1992	1991	1991	1991
<u>WATER YEAR 93</u>												
Rdg	2.25	0.74	3.08				0.57	-0.04	-99.00	0.77	-0.10	2.01
Day	20	20	18				29	29	29	30	30	30

T107 R41 S32 QQQ: **DCCD**
 Obwell # **51005** Ground Elev.: 1642.00

Aquifer: QBAAQBAA
 Observer: SWCD

Depth: 204.8
 Years of Record: 6

MONTHLY WATER LEVEL SUMMARY

	Oct	Nov	Dec	Jan	Feb	Mar	Apr	May	Jun	Jul	Aug	Sep
<u>HISTORICAL</u>												
Ave	81.5	81.0	81.1			80.9	80.9	80.7	81.3	81.5	81.4	81.3
High WL	79.9	79.6	79.6			79.7	79.9	78.9	79.5	79.3	79.0	78.6
Hi Yr	1988	1988	1988			1989	1989	1988	1993	1993	1993	1993
Low WL	82.4	82.3	82.1			81.8	81.7	81.9	82.1	82.1	82.8	83.1
Lo Yr	1990	1990	1990			1991	1991	1990	1992	1991	1991	1991
<u>WATER YEAR 93</u>												
Rdg	81.12	80.32	80.41			80.22	80.14	79.87	79.48	79.29	78.96	78.64
Day	20	20	18			29	29	29	29	30	30	30

T108 R41 S36 QQQ: **BBC1**
 Obwell # **51002** Ground Elev.: 1490.00

Aquifer: QWTAQWTA
 Observer: SWCD

Depth: 6.5
 Years of Record: 17

MONTHLY WATER LEVEL SUMMARY

	Oct	Nov	Dec	Jan	Feb	Mar	Apr	May	Jun	Jul	Aug	Sep
<u>HISTORICAL</u>												
Ave	3.1	2.6	2.9	4.9	3.7	2.6	1.5	1.7	2.4	2.9	3.4	3.4
High WL		-0.8	-0.5	4.9	3.5	-1.6	-1.6	-0.8	-0.3		1.5	-0.7
Hi Yr	1982	1979	1979	1981	1981	1986	1986	1979	1984	1983	1985	1986
Low WL	5.9	5.7	5.4	4.9	4.0	5.1	4.5	4.5	4.5	5.2	5.9	6.2
Lo Yr	1988	1988	1981	1981	1979	1990	1990	1990	1981	1988	1988	1988
<u>WATER YEAR 93</u>												
Rdg	3.28	3.23	3.20			3.11	3.07	3.02	2.95	2.89	2.85	2.81
Day	20	20	18			29	29	29	29	30	30	30

SUMMARY FOR 1993 WATER YEAR

T101 R40 S26 QQQ: **CBB**
 Obwell # **53012** Ground Elev.:

Aquifer: QWTAQWTA
 Observer: SWCD

Depth: 78.0
 Years of Record: 4

MONTHLY WATER LEVEL SUMMARY

	Oct	Nov	Dec	Jan	Feb	Mar	Apr	May	Jun	Jul	Aug	Sep
<u>HISTORICAL</u>												
Ave	11.6	14.9	17.2			16.2	14.0	7.9	7.7	8.2	7.9	8.5
High WL	8.4	8.4	8.0			10.3	7.9	5.9	5.0	2.8	4.7	7.0
Hi Yr	1992	1992	1992			1993	1993	1993	1993	1993	1993	1992
Low WL	13.8	19.8	22.4			23.2	23.2	9.9	9.2	11.8	10.4	11.1
Lo Yr	1991	1991	1991			1991	1991	1992	1992	1990	1990	1991
<u>WATER YEAR 93</u>												
Rdg	8.44	8.43	8.04			10.30	7.90	5.94	5.00	2.83	4.72	7.36
Day	1	4	1			3	1	11	1	1	3	1

T102 R40 S7 QQQ: **AAAA**
 Obwell # **53009** Ground Elev.: 1653.00

Aquifer: QBAAQBAA
 Observer: SWCD

Depth: 134.5
 Years of Record: 6

MONTHLY WATER LEVEL SUMMARY

	Oct	Nov	Dec	Jan	Feb	Mar	Apr	May	Jun	Jul	Aug	Sep
<u>HISTORICAL</u>												
Ave	27.8	27.6	27.6			27.5	27.6	26.9	27.4	27.4	27.1	26.8
High WL	25.6	25.6	25.4			26.0	25.9	25.7	25.5	25.3	25.2	25.0
Hi Yr	1988	1988	1988			1993	1989	1993	1993	1993	1993	1993
Low WL	29.3	29.0	29.2			29.3	29.5	28.3	29.1	29.2	29.3	29.5
Lo Yr	1991	1990	1990			1991	1991	1992	1991	1991	1991	1991
<u>WATER YEAR 93</u>												
Rdg	27.46	26.94	26.94			25.98	26.01	25.66	25.49	25.27	25.19	24.98
Day	1	4	1			3	5	17	2	1	3	1

T102 R43 S32 QQQ: **DDAD**
 Obwell # **53010** Ground Elev.: 1500.00

Aquifer: QBAAQBAA
 Observer: SWCD

Depth: 88.0
 Years of Record: 6

MONTHLY WATER LEVEL SUMMARY

	Oct	Nov	Dec	Jan	Feb	Mar	Apr	May	Jun	Jul	Aug	Sep
<u>HISTORICAL</u>												
Ave	26.9	26.8	26.5			26.3	25.8	26.3	26.3	26.2	26.1	26.3
High WL	25.9	25.9	26.0			25.9	24.0	25.0	24.8	24.3	24.5	24.9
Hi Yr	1992	1992	1988			1991	1991	1993	1993	1993	1993	1993
Low WL	27.9	27.7	27.3			26.8	26.9	27.2	27.2	27.1	26.8	27.9
Lo Yr	1991	1991	1990			1992	1992	1991	1992	1991	1990	1991
<u>WATER YEAR 93</u>												
Rdg	25.92	25.89	25.98			26.20	25.49	25.00	24.80	24.25	24.47	24.89
Day	1	4	1			3	5	17	1	1	4	1

T102 R43 S32 QQQ: **DDAD**
 Obwell # **53011** Ground Elev.: 1500.00

Aquifer: QWTAQWTA
 Observer: SWCD

Depth: 47.0
 Years of Record: 6

MONTHLY WATER LEVEL SUMMARY

	Oct	Nov	Dec	Jan	Feb	Mar	Apr	May	Jun	Jul	Aug	Sep
<u>HISTORICAL</u>												
Ave	26.0	26.2	26.0			25.8	25.8	25.3	25.6	25.3	25.0	25.3
High WL	25.0	25.0	25.0			25.5	24.6	23.9	22.8	23.1	23.0	23.8
Hi Yr	1992	1992	1988			1993	1993	1993	1993	1993	1993	1993
Low WL	27.2	28.3	27.1			26.3	27.0	26.4	27.8	26.2	26.0	27.2
Lo Yr	1991	1991	1991			1991	1990	1991	1991	1991	1991	1991
<u>WATER YEAR 93</u>												
Rdg	25.01	25.00	25.11			25.45	24.62	23.90	22.78	23.05	23.04	23.84
Day	1	4	1			3	5	17	1	1	4	1

SUMMARY FOR 1993 WATER YEAR

T143 R44 S29 QQQ: **ABA**
 Obwell # **54006** Ground Elev.: 1093.60

Aquifer: QBAAQBAA
 Observer: SWCD

Depth: 180.0
 Years of Record: 9

MONTHLY WATER LEVEL SUMMARY

	Oct	Nov	Dec	Jan	Feb	Mar	Apr	May	Jun	Jul	Aug	Sep
<u>HISTORICAL</u>												
Ave	37.2	34.6	33.6			32.0	31.8	31.4	33.1	40.7	48.0	40.3
High WL	31.0	30.4	30.0			29.9	29.6	29.7	29.8	29.6	29.9	30.7
Hi Yr	1985	1985	1985			1986	1986	1986	1985	1985	1993	1993
Low WL	45.9	39.5	38.3			34.3	34.4	33.0	41.2	70.8	78.0	51.6
Lo Yr	1990	1990	1990			1991	1991	1991	1989	1989	1988	1990
<u>WATER YEAR 93</u>												
Rdg	32.99	32.17	31.67			31.11	31.06	30.88	32.08	31.20	29.92	30.73
Day	19	18	23			22	12	14	21	22	11	16

T143 R44 S32 QQQ: **ABC**
 Obwell # **54002** Ground Elev.: 0.00

Aquifer: QBAAQBAA
 Observer: SWCD

Depth: 248.0
 Years of Record: 12

MONTHLY WATER LEVEL SUMMARY

	Oct	Nov	Dec	Jan	Feb	Mar	Apr	May	Jun	Jul	Aug	Sep
<u>HISTORICAL</u>												
Ave	38.4	33.4	34.1	32.8			32.3	31.6	31.5	36.2	58.9	47.3
High WL	32.0	33.4	34.1	32.8			31.0	31.6	31.5	31.4	58.7	42.6
Hi Yr	1985	1983	1983	1983			1983	1983	1983	1983	1983	1983
Low WL	47.3	33.4	34.1	32.8			34.6	31.6	31.5	41.0	59.1	52.0
Lo Yr	1984	1983	1983	1983			1991	1983	1983	1982	1982	1982
<u>WATER YEAR 93</u>												
Rdg	33.57						31.86					
Day	19						12					

T144 R44 S7 QQQ: **BCD**
 Obwell # **54005** Ground Elev.: 0.00

Aquifer: QBAAQBAA
 Observer: SWCD

Depth: 189.0
 Years of Record: 11

MONTHLY WATER LEVEL SUMMARY

	Oct	Nov	Dec	Jan	Feb	Mar	Apr	May	Jun	Jul	Aug	Sep
<u>HISTORICAL</u>												
Ave	31.1	31.3	30.5			30.3	30.2	30.6	29.7	29.8	34.4	31.9
High WL	29.0	28.6	27.2			29.4	28.8	28.9	27.4	27.9	28.2	27.9
Hi Yr	1985	1985	1985			1993	1986	1993	1985	1986	1993	1993
Low WL	37.2	36.7	33.4			31.4	32.0	33.6	33.7	31.9	55.6	40.8
Lo Yr	1984	1983	1984			1991	1984	1990	1990	1990	1989	1989
<u>WATER YEAR 93</u>												
Rdg	29.55	29.55	29.41			29.38	28.88	28.91	28.92	28.59	28.16	27.92
Day	29	18	30			22	12	14	21	22	11	23

T144 R45 S12 QQQ: **ACA**
 Obwell # **54003** Ground Elev.: 1005.00

Aquifer: QBAAQBAA
 Observer: SWCD

Depth: 110.0
 Years of Record: 12

MONTHLY WATER LEVEL SUMMARY

	Oct	Nov	Dec	Jan	Feb	Mar	Apr	May	Jun	Jul	Aug	Sep
<u>HISTORICAL</u>												
Ave	27.2	29.8	27.2	26.7			25.8	27.6	27.1	27.2	37.3	30.7
High WL	24.8	27.7	27.0	26.7			24.4	27.6	27.1	26.6	26.7	27.5
Hi Yr	1986	1982	1982	1983			1993	1983	1983	1983	1983	1983
Low WL	32.4	32.0	27.4	26.7			28.4	27.6	27.1	27.8	47.9	33.9
Lo Yr	1984	1983	1983	1983			1984	1983	1983	1982	1982	1982
<u>WATER YEAR 93</u>												
Rdg	25.08						24.41					
Day	29						12					

SUMMARY FOR 1993 WATER YEAR

T144 R45 S12 QQQ: **CCD**

Aquifer: QBAAQBAA

Depth: 134.0

Obwell # **54007** Ground Elev.: 984.10

Observer: SWCD

Years of Record: 9

MONTHLY WATER LEVEL SUMMARY

	Oct	Nov	Dec	Jan	Feb	Mar	Apr	May	Jun	Jul	Aug	Sep
<u>HISTORICAL</u>												
Ave	25.2	25.0	25.0			25.0	25.0	25.0	24.8	24.9	25.1	25.2
High WL	24.0	23.9	23.8			24.2	24.2	24.0	23.9	23.8	23.5	23.3
Hi Yr	1986	1986	1986			1993	1993	1986	1986	1993	1993	1993
Low WL	26.9	26.4	26.4			26.1	26.2	26.6	26.0	26.6	28.3	28.2
Lo Yr	1989	1990	1990			1991	1991	1991	1990	1991	1989	1989
<u>WATER YEAR 93</u>												
Rdg	24.55	24.44	24.35			24.20	24.21	24.12	24.01	23.83	23.51	23.31
Day	14	18	23			22	12	14	21	22	9	16

T145 R44 S8 QQQ: **DDA**

Aquifer: QBAAQBAA

Depth: 228.0

Obwell # **54008** Ground Elev.: 1095.10

Observer: SWCD

Years of Record: 9

MONTHLY WATER LEVEL SUMMARY

	Oct	Nov	Dec	Jan	Feb	Mar	Apr	May	Jun	Jul	Aug	Sep
<u>HISTORICAL</u>												
Ave	29.8	29.7	29.8			29.7	29.8	29.6	29.7	29.8	29.8	29.9
High WL	29.1	29.1	28.9			28.9	29.0	29.0	28.8	29.2	29.0	29.1
Hi Yr	1987	1986	1986			1987	1987	1987	1987	1987	1989	1993
Low WL	30.8	30.6	30.8			30.6	30.8	30.5	30.6	30.8	30.8	30.9
Lo Yr	1991	1991	1990			1991	1991	1992	1991	1991	1991	1991
<u>WATER YEAR 93</u>												
Rdg	29.95	29.76	29.96			29.51	29.53	29.40	29.40	29.25	29.15	29.14
Day	14	16	30			22	12	14	21	22	9	16

T145 R44 S17 QQQ: **DAC**

Aquifer: QBAAQBAA

Depth: 117.0

Obwell # **54004** Ground Elev.: 1090.00

Observer: SWCD

Years of Record: 12

MONTHLY WATER LEVEL SUMMARY

	Oct	Nov	Dec	Jan	Feb	Mar	Apr	May	Jun	Jul	Aug	Sep
<u>HISTORICAL</u>												
Ave	15.4	15.3	15.3	15.3			14.4	14.6	15.0	14.5	37.3	17.8
High WL	14.2	15.1	15.0	15.3			13.2	14.6	15.0	14.5	29.5	17.2
Hi Yr	1992	1983	1983	1983			1987	1983	1983	1983	1982	1982
Low WL	16.8	15.4	15.5	15.3			15.6	14.6	15.0	14.5	45.1	18.4
Lo Yr	1982	1982	1982	1983			1991	1983	1983	1983	1983	1983
<u>WATER YEAR 93</u>												
Rdg	14.19						13.59					
Day	23						12					

SUMMARY FOR 1993 WATER YEAR

T131 R36 S20 QQQ: **BCC1**
 Obwell # **56018** Ground Elev.: 1442.00

Aquifer: QWTAQWTA
 Observer: SWCD

Depth: 27.0
 Years of Record: 22

MONTHLY WATER LEVEL SUMMARY

	Oct	Nov	Dec	Jan	Feb	Mar	Apr	May	Jun	Jul	Aug	Sep
<u>HISTORICAL</u>												
Ave	15.5	15.3	15.5	15.7	16.0	15.7	19.9	15.5	15.7	15.4	15.3	15.5
High WL	12.5	13.0	13.3	14.0	14.2	13.8	13.1	12.1	12.5	12.5	11.3	11.8
Hi Yr	1986	1986	1986	1973	1973	1987	1986	1986	1986	1986	1972	1972
Low WL	17.8	18.0	18.2	18.4	18.5	18.5	99.0	25.8	25.4	24.9	21.7	21.4
Lo Yr	1976	1976	1976	1977	1977	1977	1993	1993	1993	1993	1993	1993
<u>WATER YEAR 93</u>												
Rdg	15.22	15.30	16.33			15.55	99.00	25.80	25.44	24.94	21.65	21.43
Day	14	20	11			17	17	17	16	20	18	10

T131 R36 S31 QQQ: **DDD1**
 Obwell # **56019** Ground Elev.: 1418.00

Aquifer: QWTAQWTA
 Observer: SWCD

Depth: 32.0
 Years of Record: 22

MONTHLY WATER LEVEL SUMMARY

	Oct	Nov	Dec	Jan	Feb	Mar	Apr	May	Jun	Jul	Aug	Sep
<u>HISTORICAL</u>												
Ave	4.7	4.3	4.6	4.9	5.1	4.7	3.9	3.8	3.8	4.1	4.5	4.5
High WL	3.1	3.2	3.2	3.4	3.2	2.2	2.4	2.6	2.6	2.7	3.0	3.2
Hi Yr	1984	1986	1986	1973	1973	1987	1986	1985	1987	1985	1972	1986
Low WL	7.9	5.8	8.0	8.1	8.2	7.6	7.2	6.6	6.5	7.0	7.5	6.7
Lo Yr	1976	1978	1976	1977	1977	1977	1977	1977	1977	1977	1977	1977
<u>WATER YEAR 93</u>												
Rdg	5.05	4.92	5.05			5.23	3.84	3.70	3.47	3.06	3.18	3.51
Day	14	20	11			17	17	19	16	20	18	10

T131 R37 S3 QQQ: **CBC1**
 Obwell # **56021** Ground Elev.: 1473.00

Aquifer: QWTAQWTA
 Observer: SWCD

Depth: 28.0
 Years of Record: 22

MONTHLY WATER LEVEL SUMMARY

	Oct	Nov	Dec	Jan	Feb	Mar	Apr	May	Jun	Jul	Aug	Sep
<u>HISTORICAL</u>												
Ave	25.1	24.7	25.1	25.8	26.0	25.6	25.2	25.0	24.9	24.6	24.8	24.8
High WL	20.4	20.5	21.0	23.5	23.7	21.8	21.9	21.6	22.1	21.0	21.0	20.7
Hi Yr	1986	1981	1986	1973	1973	1987	1987	1986	1986	1986	1986	1986
Low WL	27.9	27.4	27.5	27.7	27.9	28.0	28.0	27.8	28.0	28.1	28.3	28.2
Lo Yr	1977	1977	1976	1977	1977	1977	1977	1977	1977	1977	1977	1977
<u>WATER YEAR 93</u>												
Rdg	26.10	26.26	26.39			26.98	26.46	26.08	25.26	24.00	23.33	23.31
Day	14	20	11			17	17	17	16	20	18	10

T131 R37 S8 QQQ: **CCD**
 Obwell # **56034** Ground Elev.: 1489.00

Aquifer: QWTAQWTA
 Observer: SWCD

Depth: 47.0
 Years of Record: 22

MONTHLY WATER LEVEL SUMMARY

	Oct	Nov	Dec	Jan	Feb	Mar	Apr	May	Jun	Jul	Aug	Sep
<u>HISTORICAL</u>												
Ave	34.1	34.2	34.2	34.9	35.0	34.6	34.3	34.2	34.3	34.2	34.1	34.1
High WL	29.4	30.6	29.6	34.2	34.4	30.1	30.2	30.4	30.6	30.7	30.1	30.2
Hi Yr	1986	1986	1986	1973	1973	1987	1987	1987	1987	1986	1986	1986
Low WL	36.8	36.8	36.9	35.5	35.7	37.4	37.1	36.9	36.8	36.3	36.6	36.6
Lo Yr	1992	1992	1992	1974	1974	1993	1993	1993	1993	1992	1992	1992
<u>WATER YEAR 93</u>												
Rdg	36.75	36.83	36.94			37.44	37.07	36.92	36.77	36.19	35.33	35.05
Day	14	20	11			17	17	17	16	20	18	10

SUMMARY FOR 1993 WATER YEAR

T131 R37 S13 QQQ: **DDC**

Aquifer: QBAAQBAA

Depth: 165.0

Obwell # **56043** Ground Elev.: 0.00

Observer: SWCD

Years of Record: 10

MONTHLY WATER LEVEL SUMMARY

	Oct	Nov	Dec	Jan	Feb	Mar	Apr	May	Jun	Jul	Aug	Sep
<u>HISTORICAL</u>												
Ave	13.4					13.1	13.6					
High WL	11.5					10.9	12.0					
Hi Yr	1986					1987	1986					
Low WL	15.1					15.2	14.7					
Lo Yr	1990					1989	1991					
<u>WATER YEAR 93</u>												
Rdg	13.85						14.03					
Day	14						17					

T132 R36 S28 QQQ: **AAD1**

Aquifer: QWTAQWTA

Depth: 41.0

Obwell # **56020** Ground Elev.: 1423.00

Observer: SWCD

Years of Record: 22

MONTHLY WATER LEVEL SUMMARY

	Oct	Nov	Dec	Jan	Feb	Mar	Apr	May	Jun	Jul	Aug	Sep
<u>HISTORICAL</u>												
Ave	6.9	6.6	7.0	7.4	7.5	7.2	5.8	6.2	6.1	6.7	7.5	6.9
High WL	5.0	4.5	6.4	6.9	7.0	5.9	4.8	4.3	5.1	5.2	5.0	5.7
Hi Yr	1986	1979	1972	1982	1973	1987	1982	1972	1979	1979	1972	1972
Low WL	9.4	9.1	9.0	8.7	8.1	7.8	7.8	9.8	7.4	8.0	12.1	7.7
Lo Yr	1976	1976	1976	1977	1979	1979	1990	1977	1977	1980	1982	1978
<u>WATER YEAR 93</u>												
Rdg	8.02						5.56					
Day	14						17					

T132 R37 S16 QQQ: **BCD1**

Aquifer: QWTAQWTA

Depth: 21.0

Obwell # **56022** Ground Elev.: 1460.00

Observer: SWCD

Years of Record: 22

MONTHLY WATER LEVEL SUMMARY

	Oct	Nov	Dec	Jan	Feb	Mar	Apr	May	Jun	Jul	Aug	Sep
<u>HISTORICAL</u>												
Ave	12.2	12.2	12.2	12.8	12.9	12.5	12.0	11.8	11.8	11.7	11.9	12.0
High WL	9.5	9.7	9.8	10.9	11.1	10.0	9.7	9.2	9.4	9.1	9.2	9.4
Hi Yr	1986	1986	1986	1973	1973	1987	1986	1986	1986	1986	1985	1985
Low WL	14.1	14.2	14.3	14.5	14.7	14.4	14.2	14.0	14.1	14.3	14.7	14.7
Lo Yr	1977	1976	1976	1977	1977	1977	1977	1977	1977	1977	1977	1977
<u>WATER YEAR 93</u>												
Rdg	12.76	12.80	12.86			13.15	12.42	12.15	11.50	10.57	10.53	10.66
Day	14	20	11			17	17	17	16	20	18	10

T132 R37 S32 QQQ: **CAA1**

Aquifer: QWTAQWTA

Depth: 54.0

Obwell # **56023** Ground Elev.: 1472.00

Observer: SWCD

Years of Record: 22

MONTHLY WATER LEVEL SUMMARY

	Oct	Nov	Dec	Jan	Feb	Mar	Apr	May	Jun	Jul	Aug	Sep
<u>HISTORICAL</u>												
Ave	26.2	26.2	26.4	27.5	27.3	26.8	26.8	26.8	26.5	26.4	26.1	26.1
High WL	22.4	22.0	22.2	25.8	23.7	22.6	22.5	23.9	23.2	22.8	22.6	22.5
Hi Yr	1972	1986	1986	1974	1973	1987	1987	1987	1986	1986	1986	1972
Low WL	28.4	28.8	29.0	29.5	29.4	29.7	29.7	28.6	28.1	28.0	28.2	28.3
Lo Yr	1976	1976	1976	1978	1977	1977	1977	1991	1978	1978	1978	1978
<u>WATER YEAR 93</u>												
Rdg	27.02	26.54	28.10			28.54	28.57	28.55	27.90	26.88	25.55	25.24
Day	14	20	11			17	17	17	16	20	18	10

SUMMARY FOR 1993 WATER YEAR

T132 R37 S36 QQQ: **ABB1**
 Obwell # **56024** Ground Elev.: 1449.00

Aquifer: QWTAQWTA
 Observer: SWCD

Depth: 31.0
 Years of Record: 22

MONTHLY WATER LEVEL SUMMARY

	Oct	Nov	Dec	Jan	Feb	Mar	Apr	May	Jun	Jul	Aug	Sep
<u>HISTORICAL</u>												
Ave	19.4	19.3	19.5	19.8	19.9	20.1	19.1	18.7	18.7	18.7	19.1	19.2
High WL	17.4	17.7	17.9	18.5	18.7	18.0	17.7	17.1	17.3	16.7	17.4	17.5
Hi Yr	1986	1986	1986	1973	1981	1987	1986	1986	1985	1993	1972	1972
Low WL	22.1	22.2	22.3	22.4	22.4	26.5	21.6	21.0	21.0	21.5	21.7	21.0
Lo Yr	1976	1976	1976	1977	1977	1990	1977	1977	1977	1977	1977	1977
<u>WATER YEAR 93</u>												
Rdg	20.02	20.11	20.19			20.42	19.28	18.64	17.93	16.70	17.65	17.80
Day	14	20	11			17	17	17	16	20	18	10

T132 R39 S28 QQQ: **BBA**
 Obwell # **56000** Ground Elev.: 0.00

Aquifer: QWTAQWTA
 Observer: SWCD

Depth: 89.0
 Years of Record: 26

MONTHLY WATER LEVEL SUMMARY

	Oct	Nov	Dec	Jan	Feb	Mar	Apr	May	Jun	Jul	Aug	Sep
<u>HISTORICAL</u>												
Ave	30.4	30.5	30.6	30.3	30.8	30.9	30.5	30.5	30.6	30.6	30.7	30.6
High WL	25.3	25.1	24.9	27.1	25.5	24.8	24.9	25.1	25.1	25.4	25.5	25.6
Hi Yr	1986	1986	1986	1974	1973	1987	1987	1987	1987	1987	1987	1987
Low WL	33.3	33.4	33.3	33.3	33.4	34.4	34.4	34.4	34.3	34.0	34.1	34.2
Lo Yr	1991	1992	1991	1978	1978	1993	1993	1993	1993	1993	1992	1992
<u>WATER YEAR 93</u>												
Rdg	32.58	33.38				34.44	34.44	34.42	34.33	33.98	33.52	33.10
Day	18	10				29	26	25	28	26	23	22

T133 R36 S28 QQQ: **CCC1**
 Obwell # **56025** Ground Elev.: 1424.00

Aquifer: QWTAQWTA
 Observer: SWCD

Depth: 16.0
 Years of Record: 22

MONTHLY WATER LEVEL SUMMARY

	Oct	Nov	Dec	Jan	Feb	Mar	Apr	May	Jun	Jul	Aug	Sep
<u>HISTORICAL</u>												
Ave	10.4	10.3	10.5	11.0	11.1	10.7	9.9	9.6	9.5	9.5	10.1	10.3
High WL	8.2	8.3	8.6	9.0	9.2	9.3	8.3	8.2	8.2	7.6	7.3	7.8
Hi Yr	1972	1972	1972	1973	1973	1973	1973	1986	1972	1985	1972	1972
Low WL	13.2	13.2	13.4	13.6	13.8	13.4	13.1	12.2	12.2	12.0	12.5	12.6
Lo Yr	1976	1976	1976	1977	1977	1977	1977	1977	1977	1977	1977	1977
<u>WATER YEAR 93</u>												
Rdg	9.62	9.10	9.64			9.82	9.41	8.94	8.66	8.25	8.92	9.18
Day	14	20	11			17	17	17	16	20	18	10

T133 R37 S23 QQQ: **CCB1**
 Obwell # **56026** Ground Elev.: 1445.00

Aquifer: QWTAQWTA
 Observer: SWCD

Depth: 20.0
 Years of Record: 22

MONTHLY WATER LEVEL SUMMARY

	Oct	Nov	Dec	Jan	Feb	Mar	Apr	May	Jun	Jul	Aug	Sep
<u>HISTORICAL</u>												
Ave	10.0	10.0	10.1	10.6	10.8	10.5	10.0	9.7	9.5	9.5	9.5	9.5
High WL	7.1	7.4	7.6	8.3	8.6	8.0	7.2	6.6	6.6	6.7	6.4	6.7
Hi Yr	1986	1986	1986	1973	1973	1987	1986	1986	1985	1985	1985	1972
Low WL	12.5	12.7	12.9	13.1	13.3	13.2	13.1	12.6	12.6	12.7	12.7	12.9
Lo Yr	1977	1976	1976	1977	1977	1977	1977	1978	1978	1978	1977	1977
<u>WATER YEAR 93</u>												
Rdg	9.98	10.18	10.32			10.88	9.89	9.17	7.64	6.82	7.12	7.31
Day	14	20	11			17	17	17	16	20	18	10

SUMMARY FOR 1993 WATER YEAR

T133 R39 S10 QQQ: **CCD1**
 Obwell # **56001** Ground Elev.: 1340.00

Aquifer: QWTAQWTA
 Observer: SWCD

Depth: 41.0
 Years of Record: 27

MONTHLY WATER LEVEL SUMMARY

	Oct	Nov	Dec	Jan	Feb	Mar	Apr	May	Jun	Jul	Aug	Sep
<u>HISTORICAL</u>												
Ave	8.2	8.0	7.9	8.1	8.4	8.0	7.9	7.8	7.8	7.8	8.0	8.3
High WL	6.0	5.7	5.8	6.7	7.2	5.8	6.9	6.9	6.4	6.7	6.5	6.2
Hi Yr	1985	1986	1986	1973	1983	1987	1987	1986	1985	1993	1986	1986
Low WL	10.0	9.7	10.0	9.4	10.3	10.0	9.8	9.2	9.4	9.4	9.7	9.8
Lo Yr	1976	1976	1976	1977	1977	1977	1977	1977	1977	1977	1977	1976
<u>WATER YEAR 93</u>												
Rdg	7.97	8.50	7.60			8.01	7.75	7.59	7.08	6.71	6.82	6.83
Day	14	19	14			15	17	18	15	19	13	15

T133 R40 S13 QQQ: **CCA**
 Obwell # **56003** Ground Elev.: 1337.00

Aquifer: QWTAQWTA
 Observer: SWCD

Depth: 30.0
 Years of Record: 26

MONTHLY WATER LEVEL SUMMARY

	Oct	Nov	Dec	Jan	Feb	Mar	Apr	May	Jun	Jul	Aug	Sep
<u>HISTORICAL</u>												
Ave	5.8	5.8	5.8	5.9	5.9	5.6	5.3	5.3	5.0	5.4	5.6	5.7
High WL	4.2	4.2	4.3	4.8	4.8	4.5	4.1	4.1	1.4	3.9	4.2	4.1
Hi Yr	1986	1986	1986	1973	1973	1989	1986	1986	1973	1986	1972	1993
Low WL	7.2	7.3	7.3	7.3	7.3	7.0	6.9	6.5	6.7	6.7	6.9	6.9
Lo Yr	1976	1976	1976	1977	1977	1977	1977	1977	1977	1977	1977	1976
<u>WATER YEAR 93</u>												
Rdg	5.98	5.80	5.56			4.86	4.84	4.65	4.36	4.12	4.26	4.12
Day	18	10	21			29	26	25	28	26	23	22

T134 R36 S2 QQQ: **DCC3**
 Obwell # **56005** Ground Elev.: 1365.00

Aquifer: QWTAQWTA
 Observer: SWCD

Depth: 22.2
 Years of Record: 28

MONTHLY WATER LEVEL SUMMARY

	Oct	Nov	Dec	Jan	Feb	Mar	Apr	May	Jun	Jul	Aug	Sep
<u>HISTORICAL</u>												
Ave	16.0	15.6	15.8	15.7	15.9	16.0	19.2	19.0	19.4	19.8	20.8	20.0
High WL	13.7	13.2	13.7	14.1	14.4	14.1	10.5	10.5	10.6	11.0	11.3	13.4
Hi Yr	1972	1972	1986	1967	1973	1986	1987	1987	1987	1987	1987	1972
Low WL	18.6	18.1	18.0	18.1	18.2	18.3	99.0	99.0	99.0	99.0	99.0	99.0
Lo Yr	1976	1976	1976	1977	1977	1977	1993	1993	1993	1993	1993	1993
<u>WATER YEAR 93</u>												
Rdg	14.32	14.39	14.45				99.00	99.00	99.00	99.00	99.00	99.00
Day	15	19	15				17	20	14	26	23	22

T134 R36 S2 QQQ: **DCC4**
 Obwell # **56006** Ground Elev.: 1364.00

Aquifer: QBAAQBAA
 Observer: SWCD

Depth: 63.5
 Years of Record: 27

MONTHLY WATER LEVEL SUMMARY

	Oct	Nov	Dec	Jan	Feb	Mar	Apr	May	Jun	Jul	Aug	Sep
<u>HISTORICAL</u>												
Ave	17.9	17.5	17.7	17.6	17.9	17.7	17.7	17.4	17.6	18.8	20.6	18.2
High WL	14.9	15.1	15.3	15.7	16.6	12.0	15.4	14.4	14.8	15.3	15.3	15.1
Hi Yr	1986	1986	1986	1974	1973	1993	1986	1986	1986	1986	1972	1985
Low WL	20.6	20.0	20.0	20.1	20.2	20.3	20.2	21.3	23.7	24.3	25.7	22.6
Lo Yr	1988	1976	1976	1977	1977	1977	1977	1977	1977	1988	1990	1976
<u>WATER YEAR 93</u>												
Rdg	18.90	18.85	18.94			11.97	18.68	18.04	16.40	15.58	16.51	15.71
Day	15	19	15			18	13	20	14	19	13	15

SUMMARY FOR 1993 WATER YEAR

T134 R36 S8 QQQ: **BCA** Aquifer: QBAAQBAA Depth: 107.0
 Obwell # **56042** Ground Elev.: 0.00 Observer: SWCD Years of Record: 10

MONTHLY WATER LEVEL SUMMARY

	Oct	Nov	Dec	Jan	Feb	Mar	Apr	May	Jun	Jul	Aug	Sep
<u>HISTORICAL</u>												
Ave	41.2					42.3	41.5					
High WL	39.2					41.6	40.0					
Hi Yr	1986					1987	1986					
Low WL	42.6					43.2	42.7					
Lo Yr	1990					1989	1991					
<u>WATER YEAR 93</u>												
Rdg	42.38						40.86					
Day	15						13					

T134 R37 S14 QQQ: **CCC** Aquifer: QBAAQBAA Depth: 130.0
 Obwell # **56037** Ground Elev.: 0.00 Observer: SWCD Years of Record: 10

MONTHLY WATER LEVEL SUMMARY

	Oct	Nov	Dec	Jan	Feb	Mar	Apr	May	Jun	Jul	Aug	Sep
<u>HISTORICAL</u>												
Ave	30.1					29.3	30.0					
High WL	25.7					26.6	26.3					
Hi Yr	1986					1987	1986					
Low WL	33.1					32.2	31.4					
Lo Yr	1992					1989	1992					
<u>WATER YEAR 93</u>												
Rdg	33.11						31.04					
Day	14						17					

T134 R39 S1 QQQ: **ACD2** Aquifer: QWTAQWTA Depth: 52.5
 Obwell # **56008** Ground Elev.: 1332.00 Observer: SWCD Years of Record: 26

MONTHLY WATER LEVEL SUMMARY

	Oct	Nov	Dec	Jan	Feb	Mar	Apr	May	Jun	Jul	Aug	Sep
<u>HISTORICAL</u>												
Ave	2.7	2.7	2.8	2.8	2.9	2.7	2.2	2.7	2.9	4.0	4.0	2.8
High WL	0.1	0.7	1.0	1.8	1.9	0.7	0.1	-0.6	-0.1	0.4	0.2	0.4
Hi Yr	1986	1985	1985	1973	1973	1987	1986	1986	1986	1986	1985	1985
Low WL	4.7	4.8	4.9	4.9	4.9	4.6	4.5	7.7	7.1	8.0	8.2	5.3
Lo Yr	1976	1976	1976	1977	1977	1977	1977	1977	1977	1988	1988	1976
<u>WATER YEAR 93</u>												
Rdg	2.99	3.04	3.10			3.12	2.24	3.98	1.24	0.60	1.66	0.97
Day	14	19	14			15	17	18	15	19	13	15

T134 R39 S29 QQQ: **CBC** Aquifer: QBAAQBAA Depth: 145.0
 Obwell # **56040** Ground Elev.: 0.00 Observer: SWCD Years of Record: 10

MONTHLY WATER LEVEL SUMMARY

	Oct	Nov	Dec	Jan	Feb	Mar	Apr	May	Jun	Jul	Aug	Sep
<u>HISTORICAL</u>												
Ave	26.1					25.8	25.5					
High WL	23.2					24.1	24.3					
Hi Yr	1985					1987	1986					
Low WL	28.3					27.4	26.2					
Lo Yr	1988					1989	1991					
<u>WATER YEAR 93</u>												
Rdg							25.75					
Day							17					

SUMMARY FOR 1993 WATER YEAR

T134 R41 S8 QQQ: **CCC1**
 Obwell # **56009** Ground Elev.: 0.00

Aquifer: QWTAQWTA
 Observer: SWCD

Depth: 43.3
 Years of Record: 26

MONTHLY WATER LEVEL SUMMARY

	Oct	Nov	Dec	Jan	Feb	Mar	Apr	May	Jun	Jul	Aug	Sep
<u>HISTORICAL</u>												
Ave	26.4	26.5	26.6	26.9	27.1	26.6	26.2	26.1	26.2	26.1	26.2	26.3
High WL	23.4	23.4	23.4	25.6	25.7	23.6	23.7	23.9	24.0	23.4	23.1	23.1
Hi Yr	1986	1986	1986	1973	1973	1987	1987	1987	1987	1993	1993	1993
Low WL	28.3	28.4	28.7	28.6	28.7	28.7	27.9	27.9	28.3	28.4	28.6	29.0
Lo Yr	1983	1983	1983	1982	1982	1982	1977	1983	1984	1984	1984	1984
<u>WATER YEAR 93</u>												
Rdg	25.04	25.12	25.30			24.70	24.68	24.52	24.15	23.38	23.10	23.10
Day	18	10	21			29	26	25	28	26	23	22

T134 R41 S15 QQQ: **CBC**
 Obwell # **56010** Ground Elev.: 0.00

Aquifer: QWTAQWTA
 Observer: SWCD

Depth: 41.5
 Years of Record: 25

MONTHLY WATER LEVEL SUMMARY

	Oct	Nov	Dec	Jan	Feb	Mar	Apr	May	Jun	Jul	Aug	Sep
<u>HISTORICAL</u>												
Ave	14.2	14.2	14.2	14.5	14.5	14.2	13.9	13.9	14.0	14.0	14.1	14.2
High WL	12.4	12.4	12.4	13.4	13.4	12.3	12.3	12.7	12.7	12.2	12.2	12.3
Hi Yr	1986	1986	1986	1973	1973	1987	1987	1986	1986	1993	1993	1993
Low WL	15.4	15.5	15.5	15.5	15.6	15.5	15.3	15.2	15.3	15.4	15.6	15.9
Lo Yr	1983	1983	1981	1982	1982	1982	1977	1977	1977	1977	1977	1984
<u>WATER YEAR 93</u>												
Rdg	14.20	13.79				13.22	13.22	13.10	12.79	12.21	12.18	12.26
Day	18	10				29	26	25	28	26	23	22

T134 R43 S14 QQQ: **ADB1**
 Obwell # **56031** Ground Elev.: 1280.00

Aquifer: QWTAQWTA
 Observer: SWCD

Depth: 49.0
 Years of Record: 17

MONTHLY WATER LEVEL SUMMARY

	Oct	Nov	Dec	Jan	Feb	Mar	Apr	May	Jun	Jul	Aug	Sep
<u>HISTORICAL</u>												
Ave	25.5	25.6	25.7	26.0	26.2	25.4	25.1	25.0	25.0	25.2	25.3	25.3
High WL	23.6	23.6	23.6	25.3	26.0	23.5	23.5	23.7	23.7	23.8	23.9	23.8
Hi Yr	1986	1986	1986	1979	1980	1987	1987	1986	1986	1986	1986	1986
Low WL	26.5	26.5	26.5	26.5	26.4	26.2	26.1	26.3	26.0	27.1	26.3	26.5
Lo Yr	1983	1977	1988	1981	1981	1979	1983	1981	1983	1977	1983	1982
<u>WATER YEAR 93</u>												
Rdg	25.42	25.39	25.31			25.92	25.82	25.82	25.65	23.98	24.10	24.14
Day	18	10	21			29	26	25	28	26	23	22

T135 R38 S8 QQQ: **BCB**
 Obwell # **56038** Ground Elev.: 0.00

Aquifer: QBAAQBAA
 Observer: SWCD

Depth: 67.0
 Years of Record: 10

MONTHLY WATER LEVEL SUMMARY

	Oct	Nov	Dec	Jan	Feb	Mar	Apr	May	Jun	Jul	Aug	Sep
<u>HISTORICAL</u>												
Ave	9.9					9.3	10.1					
High WL	7.1					8.1	7.5					
Hi Yr	1986					1988	1986					
Low WL	11.3					11.2	12.2					
Lo Yr	1988					1989	1991					
<u>WATER YEAR 93</u>												
Rdg	11.33						10.23					
Day	15						13					

SUMMARY FOR 1993 WATER YEAR

T135 R39 S11 QQQ: **BBB**
 Obwell # **56011** Ground Elev.: 1370.00

Aquifer: QWTAQWTA
 Observer: SWCD

Depth: 41.2
 Years of Record: 26

MONTHLY WATER LEVEL SUMMARY

	Oct	Nov	Dec	Jan	Feb	Mar	Apr	May	Jun	Jul	Aug	Sep
<u>HISTORICAL</u>												
Ave	24.8	24.8	24.9	24.8	25.0	25.1	24.5	24.5	24.4	24.3	24.6	24.7
High WL	22.3	22.4	22.5	23.1	23.4	22.2	22.2	21.9	21.6	22.1	21.9	21.5
Hi Yr	1986	1986	1986	1980	1980	1987	1978	1986	1986	1979	1993	1993
Low WL	26.5	26.5	26.6	26.7	26.9	26.9	26.9	27.1	27.1	27.1	27.3	26.9
Lo Yr	1988	1988	1988	1977	1977	1989	1977	1977	1977	1977	1977	1977
<u>WATER YEAR 93</u>												
Rdg	24.81	24.86	24.92			25.26	24.73	24.35	23.92	22.58	21.94	21.49
Day	15	19	15			15	17	18	15	19	13	15

T136 R38 S29 QQQ: **BBB**
 Obwell # **56012** Ground Elev.: 1366.00

Aquifer: QWTAQWTA
 Observer: SWCD

Depth: 37.8
 Years of Record: 26

MONTHLY WATER LEVEL SUMMARY

	Oct	Nov	Dec	Jan	Feb	Mar	Apr	May	Jun	Jul	Aug	Sep
<u>HISTORICAL</u>												
Ave	28.5	28.7	28.7	28.8	28.9	29.1	28.9	28.9	28.8	28.6	28.5	28.4
High WL	26.4	26.6	26.8	27.0	27.2	27.3	27.0	27.3	27.1	26.8	26.5	26.3
Hi Yr	1979	1979	1979	1980	1980	1980	1978	1980	1986	1986	1979	1979
Low WL	30.7	30.3	30.5	30.7	30.9	31.0	31.1	31.2	31.3	31.3	31.1	31.0
Lo Yr	1977	1988	1976	1977	1977	1977	1977	1977	1977	1977	1977	1977
<u>WATER YEAR 93</u>												
Rdg	27.92	29.03	29.13			29.63	29.59	29.48	29.14	27.71	27.32	26.88
Day	15	19	14			15	17	18	15	19	13	15

T136 R39 S14 QQQ: **DAD2**
 Obwell # **56013** Ground Elev.: 1362.00

Aquifer: QWTAQWTA
 Observer: SWCD

Depth: 31.0
 Years of Record: 27

MONTHLY WATER LEVEL SUMMARY

	Oct	Nov	Dec	Jan	Feb	Mar	Apr	May	Jun	Jul	Aug	Sep
<u>HISTORICAL</u>												
Ave	22.8	22.7	22.7	22.5	22.6	22.9	22.7	22.6	22.6	22.5	22.8	22.7
High WL	20.8	20.8	21.2	21.3	20.7	21.7	21.5	20.2	20.8	20.1	20.7	20.6
Hi Yr	1972	1986	1986	1974	1980	1973	1972	1986	1986	1975	1972	1993
Low WL	24.5	24.5	24.7	24.7	24.8	24.9	24.9	25.0	25.0	24.8	25.0	24.9
Lo Yr	1988	1988	1988	1977	1977	1977	1977	1977	1977	1977	1988	1988
<u>WATER YEAR 93</u>												
Rdg	22.97	22.90	22.96			23.44	23.14	22.93	22.67	21.53	21.11	20.61
Day	15	19	14			15	17	18	15	19	13	15

T136 R39 S19 QQQ: **ABD2**
 Obwell # **56014** Ground Elev.: 0.00

Aquifer: QBAAQBAA
 Observer: SWCD

Depth: 64.0
 Years of Record: 26

MONTHLY WATER LEVEL SUMMARY

	Oct	Nov	Dec	Jan	Feb	Mar	Apr	May	Jun	Jul	Aug	Sep
<u>HISTORICAL</u>												
Ave	42.1	42.0	41.8	41.9	41.8	41.8	41.6	42.4	42.4	43.1	43.6	42.6
High WL	39.4	39.1	39.2	40.4	38.7	39.2	38.2	39.1	38.9	39.5	40.2	38.8
Hi Yr	1985	1985	1985	1980	1975	1975	1987	1986	1986	1986	1993	1993
Low WL	44.2	43.9	43.5	43.3	43.4	43.8	43.6	55.5	47.3	46.3	47.0	46.3
Lo Yr	1977	1977	1988	1982	1977	1989	1977	1987	1977	1984	1976	1986
<u>WATER YEAR 93</u>												
Rdg	41.78	41.50	41.41			41.84	41.34	41.12	40.88	41.24	40.24	38.82
Day	14	19	14			15	17	18	15	19	13	15

SUMMARY FOR 1993 WATER YEAR

T136 R43 S10 QQQ: **AAA1**
 Obwell # **56032** Ground Elev.: 1322.00

Aquifer: QWTAQWTA
 Observer: SWCD

Depth: 21.0
 Years of Record: 17

MONTHLY WATER LEVEL SUMMARY

	Oct	Nov	Dec	Jan	Feb	Mar	Apr	May	Jun	Jul	Aug	Sep
<u>HISTORICAL</u>												
Ave	8.2	8.2	8.2	8.3	8.4	7.9	7.8	7.8	7.9	8.1	8.2	8.2
High WL	7.0	6.9	6.9	7.7	8.2	6.8	6.8	6.8	6.8	6.9	7.2	7.1
Hi Yr	1986	1986	1986	1980	1984	1987	1986	1986	1986	1986	1986	1986
Low WL	8.8	8.8	8.8	8.7	8.7	8.4	8.4	8.4	8.5	8.7	8.7	8.8
Lo Yr	1990	1990	1990	1981	1981	1979	1979	1981	1983	1990	1990	1990
<u>WATER YEAR 93</u>												
Rdg	8.66	8.78	8.64			8.25	8.24	8.08	8.01	7.81	7.66	7.68
Day	18	10	21			29	26	25	28	26	23	22

T137 R37 S27 QQQ: **BCB**
 Obwell # **56039** Ground Elev.: 1461.80

Aquifer: QBAAQBAA
 Observer: SWCD

Depth: 158.0
 Years of Record: 9

MONTHLY WATER LEVEL SUMMARY

	Oct	Nov	Dec	Jan	Feb	Mar	Apr	May	Jun	Jul	Aug	Sep
<u>HISTORICAL</u>												
Ave	9.2	9.1	9.4			9.9	8.7	8.0	8.7	10.7	11.9	9.2
High WL	6.5	6.8	7.2			7.6	7.2	5.4	6.0	6.2	6.3	6.3
Hi Yr	1985	1986	1985			1987	1986	1986	1986	1993	1985	1993
Low WL	11.3	11.1	11.3			11.9	10.6	9.3	12.2	17.8	18.7	14.5
Lo Yr	1990	1990	1990			1991	1991	1992	1988	1989	1989	1990
<u>WATER YEAR 93</u>												
Rdg	9.52	9.71	9.81			10.25	8.32	7.71	7.73	6.23	6.62	6.30
Day	14	19	14			15	17	18	15	19	13	15

T137 R39 S18 QQQ: **ADA**
 Obwell # **56041** Ground Elev.: 0.00

Aquifer: QBAAQBAA
 Observer: SWCD

Depth: 72.0
 Years of Record: 10

MONTHLY WATER LEVEL SUMMARY

	Oct	Nov	Dec	Jan	Feb	Mar	Apr	May	Jun	Jul	Aug	Sep
<u>HISTORICAL</u>												
Ave	14.1					14.6	14.1					
High WL	12.8					13.6	12.9					
Hi Yr	1985					1987	1986					
Low WL	15.4					15.4	15.0					
Lo Yr	1988					1989	1991					
<u>WATER YEAR 93</u>												
Rdg	13.71						13.68					
Day	14						17					

T137 R39 S22 QQQ: **ACD1**
 Obwell # **56017** Ground Elev.: 1370.00

Aquifer: QWTAQWTA
 Observer: SWCD

Depth: 23.5
 Years of Record: 27

MONTHLY WATER LEVEL SUMMARY

	Oct	Nov	Dec	Jan	Feb	Mar	Apr	May	Jun	Jul	Aug	Sep
<u>HISTORICAL</u>												
Ave	9.1	8.9	9.2	9.4	9.6	9.5	9.0	8.8	8.6	8.6	8.7	9.2
High WL	8.0	7.4	7.6	7.8	8.0	8.1	7.7	7.0	7.1	7.0	6.8	7.0
Hi Yr	1984	1986	1986	1987	1987	1987	1987	1986	1986	1993	1985	1993
Low WL	10.7	10.8	10.9	11.1	11.3	11.1	11.0	11.0	11.2	10.5	11.1	11.1
Lo Yr	1976	1988	1976	1977	1977	1977	1977	1977	1977	1981	1977	1977
<u>WATER YEAR 93</u>												
Rdg	8.24	8.39	8.48			8.97	8.27	7.87	7.43	7.04	6.98	7.04
Day	14	19	14			15	14	18	15	19	13	15

SUMMARY FOR 1993 WATER YEAR

T40 R18 S18 QQQ: **DBC1**
 Obwell # **58006** Ground Elev.: 890.00

Aquifer: QWTAQWTA
 Observer: SWCD

Depth: 34.5
 Years of Record: 12

MONTHLY WATER LEVEL SUMMARY

	Oct	Nov	Dec	Jan	Feb	Mar	Apr	May	Jun	Jul	Aug	Sep
<u>HISTORICAL</u>												
Ave	8.8	8.7	8.6	28.5	28.3	6.2	7.9	9.8	9.8	9.6	8.0	9.9
High WL	1.6	2.2	2.3	28.1	28.3	2.1	1.6	1.7	1.9	2.5	2.5	1.8
Hi Yr	1986	1986	1986	1984	1984	1992	1986	1986	1993	1993	1986	1985
Low WL	30.2	29.6	29.4	29.0	28.3	28.4	28.7	30.5	29.6	30.1	28.3	30.2
Lo Yr	1982	1982	1982	1983	1984	1984	1983	1982	1982	1982	1983	1982
<u>WATER YEAR 93</u>												
Rdg	3.89	3.79	3.54			3.22	3.08	2.56	1.92	2.53	3.28	3.80
Day	7	7	7			5	5	13	3	5	2	2

T41 R18 S33 QQQ: **AAD1**
 Obwell # **58004** Ground Elev.: 975.00

Aquifer: QWTAQWTA
 Observer: SWCD

Depth: 24.0
 Years of Record: 17

MONTHLY WATER LEVEL SUMMARY

	Oct	Nov	Dec	Jan	Feb	Mar	Apr	May	Jun	Jul	Aug	Sep
<u>HISTORICAL</u>												
Ave	9.5	9.5	9.5	8.9	9.5	10.1	9.4	8.8	8.5	8.6	9.1	9.4
High WL	6.0	6.6	6.9	7.6	7.7	7.4	6.7	5.4	5.3	6.1	7.0	6.5
Hi Yr	1986	1986	1986	1984	1984	1984	1983	1986	1984	1984	1986	1986
Low WL	12.2	12.2	11.7	11.1	11.3	12.7	12.1	11.4	10.7	11.4	11.7	12.1
Lo Yr	1988	1988	1988	1981	1981	1989	1989	1989	1988	1988	1988	1988
<u>WATER YEAR 93</u>												
Rdg	9.79	9.88	9.89			10.53	10.24	9.57	9.12	8.46	8.67	9.19
Day	7	7	7			5	5	13	3	5	2	2

T41 R19 S33 QQQ: **CCC**
 Obwell # **58003** Ground Elev.: 990.00

Aquifer: QWTAQWTA
 Observer: SWCD

Depth: 51.2
 Years of Record: 17

MONTHLY WATER LEVEL SUMMARY

	Oct	Nov	Dec	Jan	Feb	Mar	Apr	May	Jun	Jul	Aug	Sep
<u>HISTORICAL</u>												
Ave	25.5	25.6	25.6	25.8	26.4	26.0	25.7	25.5	25.4	25.3	25.5	25.5
High WL	23.1	23.5	23.6	25.4	26.4	24.3	24.1	23.1	23.4	23.5	23.6	23.4
Hi Yr	1986	1986	1986	1978	1981	1987	1986	1986	1986	1986	1986	1986
Low WL	26.9	27.0	27.0	26.3	26.4	27.4	26.8	26.6	26.4	26.6	26.7	26.8
Lo Yr	1988	1977	1988	1981	1981	1989	1989	1989	1990	1988	1988	1988
<u>WATER YEAR 93</u>												
Rdg	25.20	25.27	25.31			25.90	25.74	25.57	25.45	25.29	25.16	25.30
Day	7	7	7			5	5	13	3	5	2	2

T41 R20 S32 QQQ: **BBB1**
 Obwell # **58002** Ground Elev.: 1014.00

Aquifer: QWTAQWTA
 Observer: SWCD

Depth: 42.7
 Years of Record: 17

MONTHLY WATER LEVEL SUMMARY

	Oct	Nov	Dec	Jan	Feb	Mar	Apr	May	Jun	Jul	Aug	Sep
<u>HISTORICAL</u>												
Ave	18.9	19.1	19.1	19.5	19.3	19.7	19.2	19.1	19.2	18.6	18.8	18.8
High WL	12.3	12.9	13.4	18.2	18.3	15.6	15.9	14.2	14.0	12.5	14.0	13.6
Hi Yr	1986	1986	1986	1984	1984	1987	1987	1986	1986	1986	1986	1986
Low WL	21.6	21.7	21.8	20.1	20.3	22.1	21.6	21.7	21.4	21.5	21.5	21.5
Lo Yr	1990	1990	1990	1978	1981	1991	1991	1991	1990	1990	1990	1990
<u>WATER YEAR 93</u>												
Rdg	19.69	19.72	19.88			20.27	20.03	20.18	20.25	20.02	20.10	19.97
Day	7	7	7			5	5	13	3	5	2	2

SUMMARY FOR 1993 WATER YEAR

T44 R19 S10 QQQ: **BAB1**
 Obwell # **58001** Ground Elev.: 1105.00

Aquifer: QWTAQWTA
 Observer: SWCD

Depth: 23.5
 Years of Record: 17

MONTHLY WATER LEVEL SUMMARY

	Oct	Nov	Dec	Jan	Feb	Mar	Apr	May	Jun	Jul	Aug	Sep
<u>HISTORICAL</u>												
Ave	9.8	10.2	10.2	11.5	12.2	11.0	10.4	10.0	9.8	9.8	9.8	9.9
High WL	7.1	7.8	8.4	11.0	12.2	9.4	8.7	8.2	7.9	8.1	8.4	7.2
Hi Yr	1986	1986	1986	1978	1981	1987	1992	1986	1986	1986	1986	1986
Low WL	11.4	12.2	11.6	12.0	12.2	12.4	11.7	11.3	11.2	11.5	11.2	11.3
Lo Yr	1988	1977	1980	1981	1981	1990	1990	1981	1980	1980	1988	1988
<u>WATER YEAR 93</u>												
Rdg	9.03	9.56	9.75			10.51	10.21	9.84	9.53	8.74	8.49	8.58
Day	7	7	7			5	5	13	3	5	2	2

T44 R20 S13 QQQ: **AAA1**
 Obwell # **58007** Ground Elev.: 1070.00

Aquifer: QWTAQWTA
 Observer: SWCD

Depth: 28.6
 Years of Record: 12

MONTHLY WATER LEVEL SUMMARY

	Oct	Nov	Dec	Jan	Feb	Mar	Apr	May	Jun	Jul	Aug	Sep
<u>HISTORICAL</u>												
Ave	10.1	10.1	10.2	9.4	9.6	10.7	10.5	9.7	9.5	9.7	9.9	9.9
High WL	8.1	8.7	9.0	9.4	9.6	9.0	9.2	8.6	8.3	8.3	8.8	7.9
Hi Yr	1986	1986	1986	1984	1984	1987	1984	1986	1986	1986	1983	1986
Low WL	11.6	11.8	11.7	9.4	9.6	12.2	11.8	11.0	10.6	11.0	11.4	11.4
Lo Yr	1988	1988	1988	1983	1984	1990	1990	1990	1990	1988	1988	1988
<u>WATER YEAR 93</u>												
Rdg	9.97	10.02	10.11			10.53	10.47	9.77	9.49	9.85	8.86	9.08
Day	7	7	7			5	5	13	3	5	2	2

T45 R20 S26 QQQ: **DBB1**
 Obwell # **58000** Ground Elev.: 1060.00

Aquifer: QWTAQWTA
 Observer: SWCD

Depth: 28.0
 Years of Record: 26

MONTHLY WATER LEVEL SUMMARY

	Oct	Nov	Dec	Jan	Feb	Mar	Apr	May	Jun	Jul	Aug	Sep
<u>HISTORICAL</u>												
Ave	19.9	19.8	19.8	20.1	20.1	20.3	20.2	19.8	19.4	19.4	19.4	19.7
High WL	17.1	17.3	17.8	18.3	18.6	18.7	18.0	17.6	17.0	17.4	16.4	17.1
Hi Yr	1972	1972	1972	1973	1973	1992	1974	1992	1974	1986	1974	1972
Low WL	21.6	21.7	21.7	22.0	22.1	22.3	22.3	22.0	21.6	21.7	21.7	21.6
Lo Yr	1980	1980	1980	1981	1981	1981	1981	1981	1981	1980	1977	1977
<u>WATER YEAR 93</u>												
Rdg	18.74	18.85	19.12			19.81	19.93	19.64	19.51	17.82	17.98	18.32
Day	7	7	7			5	5	13	3	5	2	2

SUMMARY FOR 1993 WATER YEAR

T105 R44 S25 QQQ: **CBBB**
 Obwell # **59008** Ground Elev.: 1635.95

Aquifer: QBAAQBAA
 Observer: SWCD

Depth: 59.0
 Years of Record: 8

MONTHLY WATER LEVEL SUMMARY

	Oct	Nov	Dec	Jan	Feb	Mar	Apr	May	Jun	Jul	Aug	Sep
<u>HISTORICAL</u>												
Ave	40.3	40.6	40.5			42.3	42.6	42.6	42.7	41.7	41.8	41.6
High WL	20.5	21.8	19.6			31.3	29.9	30.8	31.4	32.6	31.1	30.7
Hi Yr	1986	1986	1986			1987	1987	1987	1987	1987	1993	1993
Low WL	48.3	48.6	48.8			49.2	47.6	49.3	49.3	49.0	48.9	48.4
Lo Yr	1991	1991	1991			1992	1992	1992	1992	1992	1992	1991
<u>WATER YEAR 93</u>												
Rdg	47.53	47.10	47.00			45.72	45.10	43.40	40.50	33.10	31.08	30.65
Day	9	13	11			25	29	28	28	30	26	27

T106 R44 S33 QQQ: **CCD1**
 Obwell # **59000** Ground Elev.: 1610.00

Aquifer: QWTAQWTA
 Observer: SWCD

Depth: 12.5
 Years of Record: 16

MONTHLY WATER LEVEL SUMMARY

	Oct	Nov	Dec	Jan	Feb	Mar	Apr	May	Jun	Jul	Aug	Sep
<u>HISTORICAL</u>												
Ave	5.4	5.5	5.2	5.5	5.2	3.9	4.0	4.5	4.9	5.0	5.2	6.3
High WL	2.7	3.5	3.7	4.6	3.2	2.0	1.5	2.5	2.7	2.5	2.0	3.0
Hi Yr	1986	1986	1986	1983	1984	1986	1984	1984	1993	1993	1985	1992
Low WL	6.7	6.6	6.5	6.2	6.1	6.3	6.3	6.6	6.7	6.8	6.4	9.8
Lo Yr	1981	1980	1980	1981	1981	1981	1981	1981	1981	1981	1980	1983
<u>WATER YEAR 93</u>												
Rdg	3.87	4.05	4.56			3.78	3.46	2.50	2.72	2.45	2.41	2.98
Day	9	13	11			29	29	28	28	30	26	27

T106 R46 S7 QQQ: **ABBB**
 Obwell # **59004** Ground Elev.: 0.00

Aquifer: QWTAQWTA
 Observer: SWCD

Depth: 61.0
 Years of Record: 12

MONTHLY WATER LEVEL SUMMARY

	Oct	Nov	Dec	Jan	Feb	Mar	Apr	May	Jun	Jul	Aug	Sep
<u>HISTORICAL</u>												
Ave	29.7	31.3	30.8			29.5	29.3	27.3	25.8	28.2	28.9	29.4
High WL	24.2	31.3	30.8			29.5	25.5	27.3	25.8	25.2	25.0	26.6
Hi Yr	1986	1982	1982			1983	1987	1983	1983	1983	1983	1983
Low WL	33.5	31.3	30.8			29.5	33.1	27.3	25.8	31.3	32.8	32.3
Lo Yr	1989	1982	1982			1983	1990	1983	1983	1982	1982	1982
<u>WATER YEAR 93</u>												
Rdg	31.41						29.97					
Day	9						29					

T107 R44 S31 QQQ: **ABBB**
 Obwell # **59007** Ground Elev.: 1679.51

Aquifer: QBAAQBAA
 Observer: SWCD

Depth: 26.0
 Years of Record: 8

MONTHLY WATER LEVEL SUMMARY

	Oct	Nov	Dec	Jan	Feb	Mar	Apr	May	Jun	Jul	Aug	Sep
<u>HISTORICAL</u>												
Ave	5.0	5.1	4.8			4.8	4.0	3.9	4.2	4.7	5.1	5.6
High WL	2.8	3.4	1.5			3.3	3.0	3.0	2.6	3.3	2.3	3.4
Hi Yr	1992	1992	1986			1992	1993	1993	1993	1993	1992	1993
Low WL	7.1	7.0	7.0			7.7	6.0	5.0	5.5	6.2	7.3	7.5
Lo Yr	1989	1989	1989			1990	1990	1990	1989	1988	1988	1988
<u>WATER YEAR 93</u>												
Rdg	2.82	3.39	3.93			4.01	3.01	3.01	2.58	3.33	3.60	3.38
Day	9	13	11			25	29	28	28	30	26	27

SUMMARY FOR 1993 WATER YEAR

T107 R45 S4 QQQ: **BBB**
 Obwell # **59011** Ground Elev.: 1735.40

Aquifer: QWTAQWTA
 Observer: SWCD

Depth: 31.0
 Years of Record: 2

MONTHLY WATER LEVEL SUMMARY

	Oct	Nov	Dec	Jan	Feb	Mar	Apr	May	Jun	Jul	Aug	Sep
<u>HISTORICAL</u>												
Ave	4.0	3.4	4.2			4.1	2.9	2.2	3.0	3.3	3.2	3.3
High WL	4.0	3.4	4.2			4.1	2.9	2.2	1.7	2.1	2.5	2.4
Hi Yr	1992	1992	1992			1993	1993	1993	1993	1993	1993	1993
Low WL	4.0	3.4	4.2			4.1	2.9	2.2	4.4	4.4	4.0	4.2
Lo Yr	1992	1992	1992			1993	1993	1993	1992	1992	1992	1992
<u>WATER YEAR 93</u>												
Rdg	3.95	3.43	4.20			4.13	2.86	2.16	1.71	2.12	2.49	2.38
Day	9	13	11			25	29	28	28	30	26	27

T107 R46 S12 QQQ: **DAD**
 Obwell # **59005** Ground Elev.: 1702.62

Aquifer: QWTAQWTA
 Observer: SWCD

Depth: 57.0
 Years of Record: 12

MONTHLY WATER LEVEL SUMMARY

	Oct	Nov	Dec	Jan	Feb	Mar	Apr	May	Jun	Jul	Aug	Sep
<u>HISTORICAL</u>												
Ave	12.8	13.4	12.8			12.8	11.6	11.9	11.7	11.1	12.7	14.3
High WL	8.7	10.3	9.1			9.3	8.0	7.0	7.5	6.5	8.2	11.4
Hi Yr	1986	1982	1982			1983	1983	1983	1983	1983	1983	1982
Low WL	18.5	16.4	15.0			14.8	14.6	14.6	14.5	15.9	18.1	20.6
Lo Yr	1991	1991	1991			1992	1991	1992	1991	1992	1991	1991
<u>WATER YEAR 93</u>												
Rdg	13.94	13.96	13.84			13.58	12.40	11.73	11.59	10.58	12.68	14.23
Day	9	13	11			29	29	28	28	30	26	27

T107 R46 S15 QQQ: **DDA**
 Obwell # **59009** Ground Elev.: 1662.60

Aquifer: QWTAQWTA
 Observer: SWCD

Depth: 24.0
 Years of Record: 3

MONTHLY WATER LEVEL SUMMARY

	Oct	Nov	Dec	Jan	Feb	Mar	Apr	May	Jun	Jul	Aug	Sep
<u>HISTORICAL</u>												
Ave	5.1	4.4	6.2		7.7	4.4	3.3	2.9	2.6	2.6	2.9	3.2
High WL	5.1	4.4	4.5		7.7	4.2	2.4	1.4	0.4	0.8	1.7	2.2
Hi Yr	1992	1992	1992		1992	1992	1993	1993	1993	1993	1993	1993
Low WL	5.1	4.4	8.0		7.7	4.8	4.2	4.4	4.7	4.5	4.1	4.2
Lo Yr	1992	1992	1991		1992	1993	1992	1992	1992	1992	1992	1992
<u>WATER YEAR 93</u>												
Rdg	5.13	4.39	4.45			4.75	2.42	1.39	0.40	0.84	1.66	2.20
Day	9	13	11			25	29	28	28	30	26	27

T107 R46 S28 QQQ: **BDB**
 Obwell # **59006** Ground Elev.: 0.00

Aquifer: QWTAQWTA
 Observer: SWCD

Depth: 44.0
 Years of Record: 12

MONTHLY WATER LEVEL SUMMARY

	Oct	Nov	Dec	Jan	Feb	Mar	Apr	May	Jun	Jul	Aug	Sep
<u>HISTORICAL</u>												
Ave	6.8	6.9	5.5			4.1	7.2	2.7	4.1	4.7	7.0	7.5
High WL	2.5	6.9	5.5			4.1	2.7	2.7	4.1	3.5	6.9	7.2
Hi Yr	1986	1982	1982			1983	1983	1983	1983	1983	1982	1983
Low WL	10.4	6.9	5.5			4.1	14.1	2.7	4.1	5.9	7.2	7.8
Lo Yr	1988	1982	1982			1983	1989	1983	1983	1982	1983	1982
<u>WATER YEAR 93</u>												
Rdg	6.43						4.09					
Day	9						29					

SUMMARY FOR 1993 WATER YEAR

T107 R47 S12 QQQ: **CDC1**
 Obwell # **59002** Ground Elev.: 1600.00

Aquifer: QWTAQWTA
 Observer: SWCD

Depth: 11.5
 Years of Record: 16

MONTHLY WATER LEVEL SUMMARY

	Oct	Nov	Dec	Jan	Feb	Mar	Apr	May	Jun	Jul	Aug	Sep
<u>HISTORICAL</u>												
Ave	9.8	10.0	9.7	9.6	9.7	8.8	8.5	9.1	9.1	9.1	9.8	10.3
High WL	6.9	8.3	7.2	8.6	8.5	5.9	5.9	6.8	5.9	5.5	7.6	8.5
Hi Yr	1986	1986	1986	1983	1984	1983	1986	1986	1993	1993	1993	1993
Low WL	10.7	10.6	10.5	10.6	10.6	10.7	10.5	12.7	10.6	10.9	12.0	16.0
Lo Yr	1983	1988	1989	1979	1981	1990	1990	1978	1981	1981	1985	1985
<u>WATER YEAR 93</u>												
Rdg	10.22	10.00	10.09			8.33	7.80	7.50	5.90	5.48	7.59	8.51
Day	9	13	11			25	29	28	28	10	26	27

T108 R46 S15 QQQ: **CCDD**
 Obwell # **59010** Ground Elev.:

Aquifer: QBAAQBAA
 Observer: SWCD

Depth: 25.0
 Years of Record: 3

MONTHLY WATER LEVEL SUMMARY

	Oct	Nov	Dec	Jan	Feb	Mar	Apr	May	Jun	Jul	Aug	Sep
<u>HISTORICAL</u>												
Ave	4.1	3.8	6.1		7.4	3.7	3.3	3.6	3.9	4.2	3.9	3.9
High WL	4.1	3.8	4.3		7.4	2.8	3.2	3.2	2.4	3.3	3.1	3.6
Hi Yr	1992	1992	1992		1992	1992	1993	1993	1993	1993	1993	1993
Low WL	4.1	3.8	7.8		7.4	4.6	3.5	4.1	5.3	5.0	4.7	4.2
Lo Yr	1992	1992	1991		1992	1993	1992	1992	1992	1992	1992	1992
<u>WATER YEAR 93</u>												
Rdg	4.12	3.83	4.34			4.59	3.24	3.15	2.43	3.30	3.06	3.58
Day	9	13	11			25	29	28	28	30	26	27

SUMMARY FOR 1993 WATER YEAR

T123 R36 S1 QQQ: **ACA2**
 Obwell # **61032** Ground Elev.: 1305.00

Aquifer: QWTAQWTA
 Observer: SWCD

Depth: 16.0
 Years of Record: 9

MONTHLY WATER LEVEL SUMMARY

	Oct	Nov	Dec	Jan	Feb	Mar	Apr	May	Jun	Jul	Aug	Sep
<u>HISTORICAL</u>												
Ave	9.0	9.8	9.3	10.3	9.6	9.6	8.8	8.7	8.4	8.7	9.3	8.6
High WL	4.6	7.4	5.1	8.0	6.4	6.4	5.4	5.1	4.2	4.4	4.7	3.7
Hi Yr	1986	1985	1986	1986	1987	1986	1986	1986	1986	1986	1986	1986
Low WL	12.0	12.2	12.3	12.4	12.5	11.5	11.5	11.0	11.3	12.2	12.6	12.2
Lo Yr	1988	1988	1988	1989	1989	1990	1990	1989	1990	1989	1989	1988
<u>WATER YEAR 93</u>												
Rdg		8.79	9.18			8.69	8.08	7.49	6.80	6.57	7.18	7.42
Day		2	30			31	26	25	29	30	30	30

T123 R36 S4 QQQ: **ADDD**
 Obwell # **61039** Ground Elev.: 1328.00

Aquifer: QBAA
 Observer: SWCD

Depth: 126.0
 Years of Record: 5

MONTHLY WATER LEVEL SUMMARY

	Oct	Nov	Dec	Jan	Feb	Mar	Apr	May	Jun	Jul	Aug	Sep
<u>HISTORICAL</u>												
Ave	26.4	25.8	25.6	25.9	25.7	25.4	25.1	26.9	28.1	41.6	38.3	27.1
High WL	25.0	25.0	24.5	24.5	24.5	24.2	24.0	25.7	24.1	25.7	26.7	23.9
Hi Yr	1991	1992	1991	1992	1992	1992	1992	1989	1993	1990	1993	1993
Low WL	27.3	26.7	26.6	26.6	26.8	26.4	26.2	27.6	37.1	70.7	60.7	29.3
Lo Yr	1989	1989	1990	1990	1990	1990	1990	1993	1989	1989	1990	1990
<u>WATER YEAR 93</u>												
Rdg		24.99	24.60			24.46	24.02	27.57	24.08	35.31	26.69	23.86
Day		2	30			31	26	25	29	30	30	30

T123 R36 S4 QQQ: **ADDD**
 Obwell # **61040** Ground Elev.: 1328.00

Aquifer: QWTA
 Observer: SWCD

Depth: 20.6
 Years of Record: 5

MONTHLY WATER LEVEL SUMMARY

	Oct	Nov	Dec	Jan	Feb	Mar	Apr	May	Jun	Jul	Aug	Sep
<u>HISTORICAL</u>												
Ave	19.9	19.5	19.7	20.2	18.9	19.9	19.6	19.5	18.7	19.2	19.4	19.5
High WL	18.6	18.5	18.7	18.8	18.9	17.9	17.7	17.2	17.0	16.3	16.9	17.0
Hi Yr	1991	1992	1992	1992	1992	1993	1993	1993	1993	1993	1993	1993
Low WL	20.5	20.6	20.9	21.1	18.9	22.8	22.6	22.1	20.6	21.8	22.2	21.1
Lo Yr	1989	1989	1989	1990	1992	1991	1991	1991	1990	1991	1991	1991
<u>WATER YEAR 93</u>												
Rdg		18.46	18.67			17.94	17.69	17.23	16.98	16.31	16.87	16.98
Day		2	30			31	26	25	29	30	30	30

T123 R40 S4 QQQ: **BDA1**
 Obwell # **61000** Ground Elev.: 1080.00

Aquifer: QBAAQBAA
 Observer: SWCD

Depth: 20.0
 Years of Record: 28

MONTHLY WATER LEVEL SUMMARY

	Oct	Nov	Dec	Jan	Feb	Mar	Apr	May	Jun	Jul	Aug	Sep
<u>HISTORICAL</u>												
Ave	6.0	5.9	6.0	6.5	6.5	5.9	5.2	4.9	4.5	4.9	5.5	5.7
High WL	2.5	1.5	2.7	3.8	3.5	2.5	1.0	1.6	1.5	0.9	1.5	1.2
Hi Yr	1986	1984	1986	1985	1985	1986	1986	1986	1986	1986	1986	1986
Low WL	8.4	8.5	8.6	8.4	8.8	8.0	7.9	7.7	7.5	7.5	7.8	8.2
Lo Yr	1976	1976	1976	1989	1977	1990	1990	1977	1990	1988	1976	1976
<u>WATER YEAR 93</u>												
Rdg		5.65	6.20			4.23	4.33	2.30	1.50	1.42	2.77	3.49
Day		2	30			31	26	25	29	30	30	30

SUMMARY FOR 1993 WATER YEAR

T123 R40 S17 QQQ: **ACC**
 Obwell # **61031** Ground Elev.: 1070.00

Aquifer: QBAAQBAA
 Observer: SWCD

Depth: 226.0
 Years of Record: 10

MONTHLY WATER LEVEL SUMMARY

	Oct	Nov	Dec	Jan	Feb	Mar	Apr	May	Jun	Jul	Aug	Sep
<u>HISTORICAL</u>												
Ave	8.9	8.8	8.8	9.1	8.8	9.0	7.9	8.2	8.5	12.1	11.0	9.2
High WL	5.9	6.2	6.2	7.2	7.0	7.5	6.0	5.8	6.2	6.1	6.0	5.7
Hi Yr	1986	1984	1986	1985	1987	1986	1986	1986	1986	1993	1986	1986
Low WL	10.7	10.5	10.3	10.1	10.3	9.9	9.6	9.8	10.6	20.3	14.1	11.5
Lo Yr	1988	1988	1988	1989	1989	1990	1990	1988	1989	1988	1991	1988
<u>WATER YEAR 93</u>												
Rdg		9.14	9.14			8.66	8.09	7.68	6.68	6.06	6.92	7.00
Day		2	30			31	26	25	29	30	30	30

T123 R40 S18 QQQ: **CCB**
 Obwell # **61028** Ground Elev.: 0.00

Aquifer:
 Observer: SWCD

Depth: 33.0
 Years of Record: 12

MONTHLY WATER LEVEL SUMMARY

	Oct	Nov	Dec	Jan	Feb	Mar	Apr	May	Jun	Jul	Aug	Sep
<u>HISTORICAL</u>												
Ave	4.5	4.9	4.5	4.9	4.8	4.2	3.5	3.8	3.2		4.1	4.7
High WL	2.3	3.7	4.5	4.9	4.8	4.2	0.9	2.9	2.4		2.4	4.5
Hi Yr	1986	1983	1982	1983	1983	1983	1986	1984	1984		1984	1983
Low WL	7.0	6.7	4.5	4.9	4.8	4.2	5.8	5.0	4.0		5.4	4.9
Lo Yr	1988	1989	1982	1983	1983	1983	1989	1988	1983		1982	1982
<u>WATER YEAR 93</u>												
Rdg		5.20					3.36					
Day		2					26					

T123 R40 S22 QQQ: **DDC**
 Obwell # **61029** Ground Elev.: 1065.00

Aquifer: QBAAQBAA
 Observer: SWCD

Depth: 136.0
 Years of Record: 5

MONTHLY WATER LEVEL SUMMARY

	Oct	Nov	Dec	Jan	Feb	Mar	Apr	May	Jun	Jul	Aug	Sep
<u>HISTORICAL</u>												
Ave	8.9	8.6	8.5	8.7	8.7	9.1	8.4	8.6	8.1	17.9	11.1	9.1
High WL	8.2	8.1	8.1	8.1	8.2	7.4	6.8	6.1	5.4	7.9	5.8	6.0
Hi Yr	1991	1992	1991	1992	1992	1992	1993	1993	1993	1990	1993	1993
Low WL	9.4	9.1	9.1	9.1	9.2	12.3	11.4	11.7	11.2	34.0	17.7	11.6
Lo Yr	1989	1989	1989	1990	1990	1991	1991	1991	1989	1989	1991	1991
<u>WATER YEAR 93</u>												
Rdg		8.10	8.13			7.69	6.80	6.09	5.40	9.92	5.80	6.03
Day		2	30			31	26	25	29	30	30	30

T123 R40 S30 QQQ: **DAD1**
 Obwell # **61017** Ground Elev.: 1059.00

Aquifer: QWTAQWTA
 Observer: SWCD

Depth: 13.0
 Years of Record: 15

MONTHLY WATER LEVEL SUMMARY

	Oct	Nov	Dec	Jan	Feb	Mar	Apr	May	Jun	Jul	Aug	Sep
<u>HISTORICAL</u>												
Ave	4.4	4.6	4.9	5.5	5.4	4.5	4.0	3.6	3.7	4.3	4.5	4.7
High WL	2.6	2.4	2.5	4.6	3.8	1.8	1.5	2.1	1.9	2.3	2.6	1.8
Hi Yr	1984	1984	1986	1983	1984	1986	1986	1993	1986	1986	1986	1986
Low WL	6.8	6.8	6.9	6.9	7.0	6.2	5.8	5.3	5.7	6.6	6.9	6.8
Lo Yr	1988	1988	1988	1989	1989	1990	1989	1989	1989	1988	1988	1988
<u>WATER YEAR 93</u>												
Rdg		5.51	5.60			3.87	3.55	2.12	2.60	2.45	4.00	4.48
Day		2	30			31	26	26	29	30	30	30

SUMMARY FOR 1993 WATER YEAR

T123 R40 S30 QQQ: DAD
Obwell # 61030 Ground Elev.: 1063.00

Aquifer: QBAAQBAA
Observer: SWCD

Depth: 165.0
Years of Record: 5

MONTHLY WATER LEVEL SUMMARY

	Oct	Nov	Dec	Jan	Feb	Mar	Apr	May	Jun	Jul	Aug	Sep
<u>HISTORICAL</u>												
Ave	7.2	6.9	6.6	6.8	6.7	7.3	6.7	6.9	5.8	9.6	9.6	7.8
High WL	6.1	6.4	5.8	5.9	6.0	5.6	5.2	4.4	3.8	3.5	4.2	4.0
Hi Yr	1991	1992	1991	1992	1992	1992	1993	1993	1993	1993	1993	1993
Low WL	7.9	7.5	7.3	7.3	7.4	10.7	10.0	10.0	7.2	17.6	12.7	10.2
Lo Yr	1989	1989	1990	1991	1990	1991	1991	1991	1989	1989	1991	1991
<u>WATER YEAR 93</u>												
Rdg		6.40	6.12			5.80	5.16	4.42	3.82	3.45	4.22	3.97
Day		2	30			31	26	25	29	30	30	30

T124 R36 S20 QQQ: DDD1
Obwell # 61001 Ground Elev.: 1332.00

Aquifer: QWTAQWTA
Observer: SWCD

Depth: 18.0
Years of Record: 28

MONTHLY WATER LEVEL SUMMARY

	Oct	Nov	Dec	Jan	Feb	Mar	Apr	May	Jun	Jul	Aug	Sep
<u>HISTORICAL</u>												
Ave	7.9	7.9	7.8	8.3	8.2	7.9	7.2	7.0	6.9	7.3	7.8	7.8
High WL	4.7	5.9	4.8	5.0	5.2	4.6	4.2	5.0	4.3	4.3	5.0	4.1
Hi Yr	1991	1984	1991	1992	1992	1992	1992	1986	1986	1986	1986	1986
Low WL	11.0	11.0	11.1	11.2	11.3	11.0	10.6	9.7	10.1	11.0	11.5	11.0
Lo Yr	1988	1988	1988	1989	1990	1989	1990	1989	1990	1989	1989	1988
<u>WATER YEAR 93</u>												
Rdg		7.84	8.16			7.61	6.91	6.43	5.51	5.75	6.46	6.71
Day		2	30			31	26	26	29	30	30	30

T124 R36 S34 QQQ: BBD
Obwell # 61007 Ground Elev.: 0.00

Aquifer: QBAAQBAA
Observer: SWCD

Depth: 159.0
Years of Record: 10

MONTHLY WATER LEVEL SUMMARY

	Oct	Nov	Dec	Jan	Feb	Mar	Apr	May	Jun	Jul	Aug	Sep
<u>HISTORICAL</u>												
Ave	23.1	23.1					21.8	22.8	21.0			
High WL	17.8	23.1					19.2	22.8	21.0			
Hi Yr	1986	1992					1986	1988	1984			
Low WL	25.8	23.1					25.0	22.8	21.0			
Lo Yr	1988	1992					1990	1988	1984			
<u>WATER YEAR 93</u>												
Rdg		23.12					21.74					
Day		2					26					

T124 R36 S36 QQQ: CBBB
Obwell # 61037 Ground Elev.: 1312.00

Aquifer: QBAA
Observer: SWCD

Depth: 151.0
Years of Record: 5

MONTHLY WATER LEVEL SUMMARY

	Oct	Nov	Dec	Jan	Feb	Mar	Apr	May	Jun	Jul	Aug	Sep
<u>HISTORICAL</u>												
Ave	16.4	15.9	15.3	15.6	15.4	15.0	15.0	17.1	19.5	34.8	33.4	18.1
High WL	14.8	15.2	14.2	14.2	14.2	13.9	13.6	15.8	14.2	15.1	18.7	14.2
Hi Yr	1991	1992	1991	1992	1992	1992	1992	1989	1993	1991	1993	1993
Low WL	17.4	16.5	16.4	16.4	16.6	16.2	16.0	18.5	32.6	80.3	59.9	20.4
Lo Yr	1989	1989	1989	1990	1990	1990	1990	1993	1989	1989	1990	1990
<u>WATER YEAR 93</u>												
Rdg		15.19	14.51			14.30	14.06	18.48	14.20	17.49	18.69	14.20
Day		2	30			31	26	25	29	30	30	30

SUMMARY FOR 1993 WATER YEAR

T124 R40 S5 QQQ: **BCC1**
 Obwell # **61018** Ground Elev.: 1113.00

Aquifer: QWTAQWTA
 Observer: SWCD

Depth: 20.0
 Years of Record: 15

MONTHLY WATER LEVEL SUMMARY

	Oct	Nov	Dec	Jan	Feb	Mar	Apr	May	Jun	Jul	Aug	Sep
<u>HISTORICAL</u>												
Ave	7.6	7.3	7.6	7.9	7.1	7.7	6.9	6.5	6.3	7.1	7.6	7.5
High WL	2.7	3.8	2.7	4.0	2.9	2.4	2.3	2.3	2.5	2.4	2.6	2.4
Hi Yr	1986	1984	1986	1985	1987	1986	1986	1985	1986	1986	1986	1986
Low WL	10.5	9.3	10.6	10.7	9.6	10.6	10.4	9.8	9.3	9.5	11.1	10.7
Lo Yr	1990	1989	1990	1991	1990	1991	1991	1991	1990	1988	1990	1990
<u>WATER YEAR 93</u>												
Rdg		8.66	8.78			8.09	7.90	5.88	5.07	4.58	4.96	4.03
Day		2	30			31	26	25	29	30	30	30

T124 R40 S18 QQQ: **DAD1**
 Obwell # **61002** Ground Elev.: 1097.00

Aquifer: QWTAQWTA
 Observer: SWCD

Depth: 23.0
 Years of Record: 28

MONTHLY WATER LEVEL SUMMARY

	Oct	Nov	Dec	Jan	Feb	Mar	Apr	May	Jun	Jul	Aug	Sep
<u>HISTORICAL</u>												
Ave	9.1	8.7	8.9	8.9	8.7	8.7	8.3	8.1	8.0	8.7	9.2	8.7
High WL	4.5	6.0	4.6	6.0	4.6	4.6	4.9	4.7	4.3	3.9	4.2	4.1
Hi Yr	1986	1985	1986	1986	1987	1986	1987	1986	1986	1986	1986	1986
Low WL	11.8	11.2	11.3	11.4	11.0	11.2	10.8	10.9	10.1	12.4	12.2	11.4
Lo Yr	1977	1977	1990	1991	1977	1991	1991	1977	1990	1977	1977	1990
<u>WATER YEAR 93</u>												
Rdg		9.97	9.99			9.13	9.03	7.95	7.47	6.69	6.85	6.99
Day		2	30			31	26	25	29	30	30	30

T124 R40 S30 QQQ: **BCC1**
 Obwell # **61020** Ground Elev.: 1105.00

Aquifer: QWTAQWTA
 Observer: SWCD

Depth: 40.5
 Years of Record: 15

MONTHLY WATER LEVEL SUMMARY

	Oct	Nov	Dec	Jan	Feb	Mar	Apr	May	Jun	Jul	Aug	Sep
<u>HISTORICAL</u>												
Ave	24.0	23.9	23.9	24.4	23.9	24.5	23.5	23.2	22.9	23.3	23.7	23.9
High WL	18.5	19.8	18.9	20.9	19.9	21.8	20.0	19.0	18.8	18.2	18.1	18.0
Hi Yr	1986	1984	1986	1985	1987	1986	1986	1986	1986	1986	1986	1986
Low WL	26.5	25.7	26.5	26.5	25.9	26.5	26.3	25.9	25.7	25.5	26.5	26.6
Lo Yr	1990	1989	1990	1991	1990	1991	1991	1991	1990	1990	1990	1990
<u>WATER YEAR 93</u>												
Rdg		24.85	24.98			24.81	24.16	23.02	22.56	20.44	20.68	21.15
Day		2	30			31	26	25	29	30	30	30

T125 R36 S4 QQQ: **ADA1**
 Obwell # **61021** Ground Elev.: 1445.00

Aquifer: QWTAQWTA
 Observer: SWCD

Depth: 20.0
 Years of Record: 15

MONTHLY WATER LEVEL SUMMARY

	Oct	Nov	Dec	Jan	Feb	Mar	Apr	May	Jun	Jul	Aug	Sep
<u>HISTORICAL</u>												
Ave	7.7	8.0	7.8	8.3	8.1	8.1	7.3	7.1	7.0	7.6	7.9	7.7
High WL	3.8	5.9	4.5	6.8	5.9	6.5	5.1	4.3	4.5	5.5	3.6	2.7
Hi Yr	1986	1984	1986	1992	1987	1984	1986	1986	1986	1986	1986	1986
Low WL	10.3	10.3	10.4	10.5	10.6	10.0	9.6	9.0	9.6	11.1	10.6	10.5
Lo Yr	1988	1988	1988	1989	1989	1990	1990	1989	1988	1989	1989	1988
<u>WATER YEAR 93</u>												
Rdg		7.60	8.09			7.80	7.32	6.59	5.95	5.86	6.57	7.03
Day		2	30			31	26	25	29	30	30	30

SUMMARY FOR 1993 WATER YEAR

T125 R36 S16 QQQ: **BBB1**
 Obwell # **61022** Ground Elev.: 1350.00

Aquifer: QWTAQWTA
 Observer: SWCD

Depth: 20.0
 Years of Record: 15

MONTHLY WATER LEVEL SUMMARY

	Oct	Nov	Dec	Jan	Feb	Mar	Apr	May	Jun	Jul	Aug	Sep
<u>HISTORICAL</u>												
Ave	15.6	15.8	15.6	16.2	15.7	16.0	15.5	15.4	15.1	15.3	15.6	15.5
High WL	11.0	13.5	11.4	14.0	11.3	14.3	13.1	12.3	12.0	12.4	11.7	10.8
Hi Yr	1986	1984	1986	1985	1987	1986	1987	1986	1986	1986	1986	1986
Low WL	18.1	18.1	18.2	18.3	18.3	17.9	17.9	17.2	17.3	17.8	18.2	18.1
Lo Yr	1988	1988	1988	1989	1989	1990	1990	1989	1990	1989	1989	1988
<u>WATER YEAR 93</u>												
Rdg		14.59	15.13			15.14	15.11	14.85	14.30	13.71	14.04	14.32
Day		2	30			31	26	25	29	30	30	30

T125 R37 S2 QQQ: **CBD**
 Obwell # **61024** Ground Elev.: 0.00

Aquifer: QWTAQWTA
 Observer: SWCD

Depth: 18.0
 Years of Record: 18

MONTHLY WATER LEVEL SUMMARY

	Oct	Nov	Dec	Jan	Feb	Mar	Apr	May	Jun	Jul	Aug	Sep
<u>HISTORICAL</u>												
Ave	94.2	52.7	87.8	77.7	77.5	77.3	43.5	110.7	43.5	88.0	87.8	71.3
High WL	8.8	9.9	9.1	10.0	9.6	9.3	8.7	8.6	8.8	9.3	8.7	8.1
Hi Yr	1986	1984	1986	1992	1987	1986	1986	1986	1984	1986	1986	1986
Low WL	345.4	345.4	345.5	345.5	345.5	346.5	346.7	346.4	346.2	348.2	345.4	345.5
Lo Yr	1978	1978	1977	1978	1978	1978	1978	1978	1978	1976	1978	1978
<u>WATER YEAR 93</u>												
Rdg		10.55	10.59			9.35	9.76	9.65	9.24	9.40	9.98	10.26
Day		2	30			31	26	25	29	30	30	30

T125 R37 S2 QQQ: **BCC**
 Obwell # **61025** Ground Elev.: 0.00

Aquifer: QWTAQWTA
 Observer: SWCD

Depth: 44.0
 Years of Record: 18

MONTHLY WATER LEVEL SUMMARY

	Oct	Nov	Dec	Jan	Feb	Mar	Apr	May	Jun	Jul	Aug	Sep
<u>HISTORICAL</u>												
Ave	106.6	69.6	101.5	91.6	91.4	91.5	65.5	119.5	62.6	101.3	97.1	82.6
High WL	32.3	33.6	32.8	34.0	33.7	33.7	33.2	32.2	32.3	32.9	32.7	32.4
Hi Yr	1986	1984	1986	1992	1987	1992	1986	1986	1986	1986	1986	1986
Low WL	347.0	347.0	347.1	347.8	347.2	347.7	348.2	348.0	348.0	347.8	348.2	347.2
Lo Yr	1978	1978	1977	1978	1978	1978	1978	1978	1978	1978	1978	1978
<u>WATER YEAR 93</u>												
Rdg		34.57	34.57			34.36	33.93	33.92	33.47	33.17	33.81	34.19
Day		2	30			31	26	25	29	30	30	30

T125 R37 S14 QQQ: **DBB1**
 Obwell # **61003** Ground Elev.: 1368.00

Aquifer: QWTAQWTA
 Observer: SWCD

Depth: 64.3
 Years of Record: 28

MONTHLY WATER LEVEL SUMMARY

	Oct	Nov	Dec	Jan	Feb	Mar	Apr	May	Jun	Jul	Aug	Sep
<u>HISTORICAL</u>												
Ave	36.9	36.9	36.7	37.0	36.9	36.9	36.6	36.5	36.5	36.8	37.3	36.9
High WL	34.7	35.4	34.9	35.8	35.1	35.9	35.6	35.0	34.7	35.1	34.9	34.8
Hi Yr	1986	1984	1986	1985	1973	1973	1986	1986	1986	1986	1986	1986
Low WL	38.0	38.0	37.9	37.9	37.9	37.9	37.8	37.5	37.7	39.0	47.3	38.1
Lo Yr	1988	1988	1988	1989	1989	1968	1968	1968	1989	1989	1966	1988
<u>WATER YEAR 93</u>												
Rdg		36.18	36.32			36.35	36.23	36.19	35.91	35.93	35.87	35.97
Day		2	30			31	26	25	29	30	30	30

T125 R37 S15 QQQ: **ABB2**
 Obwell # **61012** Ground Elev.: 1365.00

Aquifer: QWTAQWTA
 Observer: SWCD

Depth: 32.7
 Years of Record: 9

MONTHLY WATER LEVEL SUMMARY

	Oct	Nov	Dec	Jan	Feb	Mar	Apr	May	Jun	Jul	Aug	Sep
<u>HISTORICAL</u>												
Ave	24.5	25.0	24.6	25.2	24.7	24.8	24.4	24.2	24.1	24.2	24.3	24.3
High WL	21.3	23.7	21.6	23.6	22.4	23.6	22.8	22.1	21.6	21.8	21.8	21.6
Hi Yr	1986	1992	1986	1992	1987	1992	1987	1986	1986	1986	1986	1986
Low WL	26.3	26.3	26.3	26.3	26.4	25.9	25.9	25.4	26.4	25.9	26.1	26.2
Lo Yr	1989	1989	1988	1989	1989	1990	1990	1989	1989	1990	1989	1989
<u>WATER YEAR 93</u>												
Rdg		23.74	24.10			24.36	24.02	23.83	23.54	22.95	23.21	23.40
Day		2	30			31	26	25	29	30	30	30

T126 R36 S20 QQQ: **BCC1**
 Obwell # **61004** Ground Elev.: 1354.00

Aquifer: QWTAQWTA
 Observer: SWCD

Depth: 17.0
 Years of Record: 28

MONTHLY WATER LEVEL SUMMARY

	Oct	Nov	Dec	Jan	Feb	Mar	Apr	May	Jun	Jul	Aug	Sep
<u>HISTORICAL</u>												
Ave	7.7	7.7	7.7	8.1	8.2	8.1	7.2	7.0	6.7	7.0	7.4	7.5
High WL	3.9	4.8	4.1	4.5	5.5	5.2	4.9	4.3	4.0	3.8	3.8	2.7
Hi Yr	1986	1972	1986	1973	1987	1973	1969	1986	1972	1972	1986	1986
Low WL	10.1	10.1	10.3	10.4	10.5	10.0	10.0	9.6	9.8	10.3	10.1	10.1
Lo Yr	1977	1988	1988	1989	1989	1990	1990	1977	1990	1988	1988	1988
<u>WATER YEAR 93</u>												
Rdg		7.45	7.91			7.60	7.16	6.48	5.67	5.75	6.54	7.02
Day		2	30			31	26	25	29	30	30	30

T126 R36 S20 QQQ: **BDD**
 Obwell # **61008** Ground Elev.: 0.00

Aquifer: QWTAQWTA
 Observer: SWCD

Depth: 0.0
 Years of Record: 11

MONTHLY WATER LEVEL SUMMARY

	Oct	Nov	Dec	Jan	Feb	Mar	Apr	May	Jun	Jul	Aug	Sep
<u>HISTORICAL</u>												
Ave	8.9	8.7	9.4				8.4	9.2	7.2			
High WL	5.5	8.7	9.4				6.2	8.6	7.2			
Hi Yr	1986	1992	1983				1984	1984	1984			
Low WL	11.3	8.7	9.4				11.0	9.8	7.2			
Lo Yr	1988	1992	1983				1990	1988	1984			
<u>WATER YEAR 93</u>												
Rdg		8.68					8.64					
Day		2					26					

T126 R36 S20 QQQ: **ACDB**
 Obwell # **61035** Ground Elev.: 1355.00

Aquifer: QBAA
 Observer: SWCD

Depth: 105.0
 Years of Record: 5

MONTHLY WATER LEVEL SUMMARY

	Oct	Nov	Dec	Jan	Feb	Mar	Apr	May	Jun	Jul	Aug	Sep
<u>HISTORICAL</u>												
Ave	11.4	11.7	11.4	11.8	11.6	11.4	11.1	10.8	16.7	16.1	16.6	11.1
High WL	9.5	10.7	9.7	9.9	10.2	9.7	9.3	9.9	9.4	10.1	10.6	9.4
Hi Yr	1991	1992	1991	1992	1992	1992	1992	1993	1993	1991	1992	1991
Low WL	12.5	12.6	12.7	12.9	13.1	12.7	12.6	11.6	35.5	35.3	30.2	12.7
Lo Yr	1989	1989	1989	1990	1990	1990	1990	1989	1989	1989	1990	1990
<u>WATER YEAR 93</u>												
Rdg		10.42	10.97			10.77	10.32	9.85	9.35	10.97	10.81	10.16
Day		2	30			31	26	25	29	30	30	30

SUMMARY FOR 1993 WATER YEAR

T126 R37 S28 QQQ: **ABC**

Aquifer: QWTAQWTA

Depth: 23.0

Obwell # **61027** Ground Elev.: 0.00

Observer: SWCD

Years of Record: 18

MONTHLY WATER LEVEL SUMMARY

	Oct	Nov	Dec	Jan	Feb	Mar	Apr	May	Jun	Jul	Aug	Sep
<u>HISTORICAL</u>												
Ave	92.6	50.2	87.0	75.6	75.2	44.9	9.5	89.4	45.9	86.6	81.6	65.1
High WL	9.9	10.1	10.0	10.5	7.5	7.4	8.1	9.7	9.5	8.1	9.6	8.5
Hi Yr	1986	1982	1986	1992	1984	1984	1989	1986	1984	1991	1986	1986
Low WL	366.1	365.9	368.5	367.9	367.3	367.6	10.4	367.0	366.9	366.7	366.3	366.3
Lo Yr	1977	1978	1977	1978	1978	1977	1987	1976	1978	1978	1978	1978
<u>WATER YEAR 93</u>												
Rdg		10.92	10.99			7.53	9.77	9.89	9.95	9.94	10.41	10.63
Day		2	30			31	26	25	29	30	30	30

T126 R37 S34 QQQ: **DDDD**

Aquifer: QBAA

Depth: 112.0

Obwell # **61033** Ground Elev.: 1375.00

Observer: SWCD

Years of Record: 5

MONTHLY WATER LEVEL SUMMARY

	Oct	Nov	Dec	Jan	Feb	Mar	Apr	May	Jun	Jul	Aug	Sep
<u>HISTORICAL</u>												
Ave	30.3	30.3	30.0	30.3	29.8	30.0	30.0	29.9	30.2	38.0	35.1	30.5
High WL	28.2	29.2	28.3	28.5	28.0	28.4	28.3	28.8	28.5	28.3	30.2	28.9
Hi Yr	1991	1992	1991	1992	1992	1992	1992	1993	1992	1993	1993	1991
Low WL	31.5	31.4	31.3	31.4	31.6	31.3	31.1	30.7	33.0	51.5	39.0	32.2
Lo Yr	1989	1989	1989	1990	1990	1990	1990	1989	1989	1992	1991	1989
<u>WATER YEAR 93</u>												
Rdg		29.23	29.47			29.28	29.07	28.82	28.47	28.29	30.17	29.57
Day		2	30			31	26	25	29	30	30	30

T126 R37 S35 QQQ: **BCC**

Aquifer: QWTAQWTA

Depth: 16.0

Obwell # **61026** Ground Elev.: 0.00

Observer: SWCD

Years of Record: 18

MONTHLY WATER LEVEL SUMMARY

	Oct	Nov	Dec	Jan	Feb	Mar	Apr	May	Jun	Jul	Aug	Sep
<u>HISTORICAL</u>												
Ave	87.5	9.7	82.1	71.4	71.3	70.9	42.8	101.5	39.5	81.7	77.0	61.4
High WL	7.1	8.2	7.7	8.8	8.6	7.8	6.8	6.5	6.5	7.3	7.2	6.2
Hi Yr	1986	1984	1986	1992	1987	1986	1986	1986	1986	1986	1986	1986
Low WL	348.7	11.3	349.0	348.8	348.6	349.8	350.5	350.3	350.0	349.8	349.1	349.0
Lo Yr	1978	1988	1977	1978	1978	1978	1978	1978	1978	1978	1978	1978
<u>WATER YEAR 93</u>												
Rdg		9.44	9.72			8.72	8.54	8.25	7.60	7.78	8.34	8.76
Day		2	30			31	26	25	29	30	30	30

SUMMARY FOR 1993 WATER YEAR

T28 R22 S6 QQQ: **BBDA**
 Obwell # **62036** Ground Elev.: 785.00

Aquifer: CMTSCMTS
 Observer: SWCD

Depth: 1040.0
 Years of Record: 3

MONTHLY WATER LEVEL SUMMARY

	Oct	Nov	Dec	Jan	Feb	Mar	Apr	May	Jun	Jul	Aug	Sep
<u>HISTORICAL</u>												
Ave			130.6	134.1		129.9	131.5	128.4	126.9	126.9	129.4	129.7
High WL			130.6	134.1		129.9	131.1	128.4	127.0	126.9	129.4	129.7
Hi Yr			1992	1992		1993	1991	1993	1993	1993	1993	1993
Low WL			130.6	134.1		129.9	131.9	128.4	127.0	126.9	129.4	129.7
Lo Yr			1992	1992		1993	1993	1993	1993	1993	1993	1993
<u>WATER YEAR 93</u>												
Rdg						129.93	131.89	128.43	126.95	126.90	129.44	129.69
Day						5	1	21	25	29	27	24

T29 R22 S14 QQQ: **CAB1**
 Obwell # **62009** Ground Elev.: 965.00

Aquifer: OPDCCJDN
 Observer: SWCD

Depth: 520.0
 Years of Record: 29

MONTHLY WATER LEVEL SUMMARY

	Oct	Nov	Dec	Jan	Feb	Mar	Apr	May	Jun	Jul	Aug	Sep
<u>HISTORICAL</u>												
Ave	127.7	130.2	102.5	118.7	126.3	123.8	121.0	131.1	137.0	133.4	122.0	130.8
High WL	124.9	126.0	85.2	85.2	124.6	86.1	85.9	125.5	133.5	127.2	85.3	125.3
Hi Yr	1986	1985	1965	1965	1987	1970	1971	1986	1984	1987	1967	1986
Low WL	129.7	132.0	151.0	132.0	127.9	131.6	149.1	136.1	141.4	139.2	136.2	137.2
Lo Yr	1988	1991	1992	1991	1981	1990	1993	1989	1992	1989	1966	1990
<u>WATER YEAR 93</u>												
Rdg			151.02				149.13					
Day			18				1					

T29 R22 S14 QQQ: **CAB2**
 Obwell # **62010** Ground Elev.: 980.00

Aquifer: TILLTILL
 Observer: SWCD

Depth: 80.0
 Years of Record: 27

MONTHLY WATER LEVEL SUMMARY

	Oct	Nov	Dec	Jan	Feb	Mar	Apr	May	Jun	Jul	Aug	Sep
<u>HISTORICAL</u>												
Ave	36.8	37.7	38.3	38.1	38.4	38.6	37.9	38.1	36.8	37.8	37.8	36.3
High WL	30.8	32.6	33.7	33.2	33.9	34.4	33.9	33.6	31.9	32.0	30.9	30.8
Hi Yr	1986	1985	1992	1985	1987	1992	1992	1984	1986	1993	1993	1993
Low WL	43.2	43.5	43.5	43.8	44.2	45.1	44.9	45.1	45.4	45.0	44.1	43.5
Lo Yr	1967	1967	1967	1968	1968	1967	1968	1968	1968	1968	1967	1967
<u>WATER YEAR 93</u>												
Rdg	33.34	33.55	33.67				35.26	34.90	33.97	31.95	30.85	30.84
Day	23	23	18				1	21	25	29	27	24

T29 R22 S14 QQQ: **CAB3**
 Obwell # **62011** Ground Elev.: 980.00

Aquifer: QBAAQBAA
 Observer: SWCD

Depth: 52.0
 Years of Record: 27

MONTHLY WATER LEVEL SUMMARY

	Oct	Nov	Dec	Jan	Feb	Mar	Apr	May	Jun	Jul	Aug	Sep
<u>HISTORICAL</u>												
Ave	16.4	18.0	17.5	19.6	18.2	18.9	17.7	18.7	16.0	18.3	16.8	16.6
High WL	9.0	11.9	13.4	13.4	13.0	12.0	14.1	13.4	9.8	10.4	3.1	8.6
Hi Yr	1986	1985	1992	1985	1987	1992	1992	1984	1986	1993	1993	1993
Low WL	21.9	22.3	22.5	23.0	23.5	23.9	24.7	25.0	25.4	25.3	23.2	22.6
Lo Yr	1967	1967	1967	1968	1968	1968	1968	1968	1968	1968	1968	1968
<u>WATER YEAR 93</u>												
Rdg	12.70	13.10	13.43				14.98	15.47	12.71	10.39	3.08	8.56
Day	23	23	18				1	21	25	29	27	24

SUMMARY FOR 1993 WATER YEAR

T29 R22 S16 QQQ: **AAB1**
 Obwell # **62008** Ground Elev.: 900.00

Aquifer: QBAAQBAA
 Observer: SWCD

Depth: 163.0
 Years of Record: 14

MONTHLY WATER LEVEL SUMMARY

	Oct	Nov	Dec	Jan	Feb	Mar	Apr	May	Jun	Jul	Aug	Sep
<u>HISTORICAL</u>												
Ave	69.6	71.8	70.8	71.0	66.0	70.9	70.1	70.7	69.3	71.1	70.4	70.9
High WL	66.6	68.7	70.8	68.1	66.0	67.9	66.1	67.8	67.3	68.1	68.2	67.0
Hi Yr	1986	1985	1992	1986	1987	1986	1987	1986	1987	1987	1987	1986
Low WL	71.3	73.2	70.8	73.3	66.0	73.7	73.8	73.2	71.1	73.5	72.8	73.3
Lo Yr	1988	1990	1992	1990	1987	1990	1990	1991	1992	1990	1991	1990
<u>WATER YEAR 93</u>												
Rdg	70.72	70.99	70.83			70.05	70.74	69.99	70.49	71.39	69.35	68.96
Day	23	23	18			5	1	21	25	29	27	24

T29 R22 S24 QQQ: **ADA1**
 Obwell # **62001** Ground Elev.: 997.00

Aquifer: CJDNCJDN
 Observer: SWCD

Depth: 523.0
 Years of Record: 24

MONTHLY WATER LEVEL SUMMARY

	Oct	Nov	Dec	Jan	Feb	Mar	Apr	May	Jun	Jul	Aug	Sep
<u>HISTORICAL</u>												
Ave	138.0	139.2	140.6	136.8	137.8	139.1	142.0	141.8	144.6	142.7	144.1	141.7
High WL	132.6	134.7	135.3	134.0	134.9	131.9	133.3	133.8	137.2	136.5	136.6	135.8
Hi Yr	1986	1976	1975	1985	1979	1987	1984	1986	1985	1978	1987	1975
Low WL	141.2	159.4	156.7	140.3	140.6	159.3	160.0	160.1	157.6	154.8	166.9	158.6
Lo Yr	1970	1992	1992	1971	1971	1992	1992	1992	1993	1992	1992	1993
<u>WATER YEAR 93</u>												
Rdg	140.09	159.35	156.70			152.20	155.06	147.36	157.64	142.30	150.82	158.57
Day	23	23	21			5	2	21	25	29	27	24

T29 R22 S31 QQQ: **DDD1**
 Obwell # **62003** Ground Elev.: 750.00

Aquifer: OPDCCJDN
 Observer: USGS

Depth: 313.0
 Years of Record: 23

MONTHLY WATER LEVEL SUMMARY

	Oct	Nov	Dec	Jan	Feb	Mar	Apr	May	Jun	Jul	Aug	Sep
<u>HISTORICAL</u>												
Ave	46.0	40.2	38.8	38.6	39.1	38.2	36.4	45.6	59.2	61.5	67.0	57.4
High WL	34.8	30.8	29.6	27.4	27.0	26.3	25.8	28.2	33.1	42.7	49.6	43.4
Hi Yr	1986	1992	1991	1992	1993	1993	1992	1993	1993	1993	1993	1993
Low WL	55.5	47.3	46.2	49.4	49.3	47.3	45.6	65.1	73.6	77.1	83.0	72.5
Lo Yr	1988	1980	1988	1981	1988	1988	1973	1988	1973	1988	1972	1985
<u>WATER YEAR 93</u>												
Rdg	45.07	30.80	29.96	29.45	26.99	26.33	26.15	28.17	33.06	42.65	49.57	43.40
Day	1	1	1	1	1	1	1	1	1	1	1	1

T29 R23 S11 QQQ: **CCC1**
 Obwell # **62002** Ground Elev.: 945.00

Aquifer: OSTPOSTP
 Observer: SWCD

Depth: 325.0
 Years of Record: 23

MONTHLY WATER LEVEL SUMMARY

	Oct	Nov	Dec	Jan	Feb	Mar	Apr	May	Jun	Jul	Aug	Sep
<u>HISTORICAL</u>												
Ave	108.8	109.5	109.4	109.0	108.6	109.2	110.0	109.2	109.8	109.7	109.8	109.4
High WL	105.0	106.9	108.2	105.9	105.0	104.8	107.9	105.7	105.7	106.3	107.0	106.1
Hi Yr	1986	1985	1973	1988	1987	1987	1974	1986	1987	1986	1987	1986
Low WL	110.4	110.8	112.3	111.1	110.6	114.6	113.9	111.2	114.2	111.2	111.2	111.3
Lo Yr	1983	1990	1992	1991	1990	1992	1993	1991	1993	1991	1975	1990
<u>WATER YEAR 93</u>												
Rdg	106.73	110.08	112.33			113.17	113.90	110.55	114.22	110.69	109.32	107.64
Day	23	23	18			5	1	21	25	29	27	24

SUMMARY FOR 1993 WATER YEAR

T29 R23 S25 QQQ: **CCD1**
 Obwell # **62004** Ground Elev.: 856.00

Aquifer: PYHFPYHF
 Observer: USGS

Depth: 1120.0
 Years of Record: 18

MONTHLY WATER LEVEL SUMMARY

	Oct	Nov	Dec	Jan	Feb	Mar	Apr	May	Jun	Jul	Aug	Sep
<u>HISTORICAL</u>												
Ave	194.1	194.1	193.0	192.3	188.5	189.2	188.6	188.0	188.7	192.0	192.4	196.1
High WL	165.7	165.1	163.2	163.2	164.4	163.2	163.4	161.2	162.9	166.2	166.3	166.7
Hi Yr	1979	1979	1979	1980	1980	1980	1980	1980	1980	1980	1979	1979
Low WL	224.6	224.9	225.1	222.3	216.1	216.7	215.7	214.0	214.6	215.8	220.3	225.9
Lo Yr	1989	1989	1989	1990	1989	1990	1990	1989	1989	1989	1989	1989
<u>WATER YEAR 93</u>												
Rdg	205.29	204.63	203.79	203.10	201.90	201.11	201.30	200.82	198.85	197.90	198.15	200.78
Day	15	1	1	1	1	1	1	1	1	1	1	1

T29 R23 S35 QQQ: **BAD1**
 Obwell # **62034** Ground Elev.: 888.00

Aquifer: OSTPOSTP
 Observer: SWCD

Depth: 234.0
 Years of Record: 13

MONTHLY WATER LEVEL SUMMARY

	Oct	Nov	Dec	Jan	Feb	Mar	Apr	May	Jun	Jul	Aug	Sep
<u>HISTORICAL</u>												
Ave	121.7	120.9	118.7	121.5	121.0	120.1	119.9	121.3	121.6	121.4	120.2	122.1
High WL	119.6	119.0	118.7	119.8	118.8	118.4	118.1	118.1	115.9	118.7	118.8	118.4
Hi Yr	1992	1992	1992	1989	1987	1993	1993	1993	1993	1993	1993	1993
Low WL	128.4	123.0	118.7	125.8	122.9	125.3	122.1	133.0	130.7	130.1	121.3	131.6
Lo Yr	1981	1982	1992	1982	1984	1982	1984	1981	1981	1981	1987	1981
<u>WATER YEAR 93</u>												
Rdg	119.56	118.98	118.72			118.39	118.14	118.05	115.90	118.72	118.75	118.40
Day	23	23	18			5	1	21	25	29	27	24

T30 R22 S23 QQQ: **CBB1**
 Obwell # **62033** Ground Elev.: 928.77

Aquifer: QBAAQBAA
 Observer: SWCD

Depth: 96.0
 Years of Record: 14

MONTHLY WATER LEVEL SUMMARY

	Oct	Nov	Dec	Jan	Feb	Mar	Apr	May	Jun	Jul	Aug	Sep
<u>HISTORICAL</u>												
Ave	23.0	22.2	25.4	23.0	18.5	22.7	23.5	23.0	23.1	23.0	24.3	23.1
High WL	17.5	18.7	23.7	19.3	18.5	19.5	20.7	18.5	21.1	18.2	21.9	18.4
Hi Yr	1986	1985	1992	1986	1987	1986	1980	1986	1980	1986	1980	1986
Low WL	27.6	25.6	27.1	27.7	18.5	28.1	25.7	28.1	25.2	28.0	27.6	27.9
Lo Yr	1989	1988	1990	1990	1987	1990	1989	1990	1992	1990	1989	1989
<u>WATER YEAR 93</u>												
Rdg	23.89	23.97	23.74			23.88	24.15	24.00	23.57	23.18	22.53	21.75
Day	23	23	18			5	1	21	25	29	27	24

T30 R22 S23 QQQ: **CBB**
 Obwell # **62038** Ground Elev.: 928.54

Aquifer: OPDCCJDN
 Observer: SWCD

Depth: 226.0
 Years of Record: 2

MONTHLY WATER LEVEL SUMMARY

	Oct	Nov	Dec	Jan	Feb	Mar	Apr	May	Jun	Jul	Aug	Sep
<u>HISTORICAL</u>												
Ave	26.9	26.7	26.4			28.3	28.3	28.0	26.9	27.6	29.0	27.7
High WL	26.9	26.7	26.4			28.3	28.3	28.0	26.9	27.6	27.4	26.3
Hi Yr	1992	1992	1992			1993	1993	1993	1993	1993	1993	1993
Low WL	26.9	26.7	26.4			28.3	28.3	28.0	26.9	27.6	30.6	29.1
Lo Yr	1992	1992	1992			1993	1993	1993	1993	1993	1992	1992
<u>WATER YEAR 93</u>												
Rdg		26.72	26.36			28.27	28.30	27.99	26.88	27.59	27.37	26.29
Day		23	18			5	1	21	25	29	27	24

SUMMARY FOR 1993 WATER YEAR

T30 R22 S23 QQQ: **CBB**
 Obwell # **62039** Ground Elev.: 929.18

Aquifer: QWTAQWTA
 Observer: SWCD

Depth: 46.0
 Years of Record: 2

MONTHLY WATER LEVEL SUMMARY

	Oct	Nov	Dec	Jan	Feb	Mar	Apr	May	Jun	Jul	Aug	Sep
<u>HISTORICAL</u>												
Ave	7.7	7.6	7.8			8.2	7.7	7.7	6.8	7.2	7.4	7.3
High WL	7.7	7.6	7.8			8.2	7.7	7.7	6.8	7.2	6.6	7.0
Hi Yr	1992	1992	1992			1993	1993	1993	1993	1993	1993	1993
Low WL	7.7	7.6	7.8			8.2	7.7	7.7	6.8	7.2	8.2	7.6
Lo Yr	1992	1992	1992			1993	1993	1993	1993	1993	1992	1992
<u>WATER YEAR 93</u>												
Rdg		7.57	7.75			8.16	7.74	7.74	6.82	7.21	6.64	6.96
Day		23	18			5	1	21	25	29	27	24

T30 R23 S33 QQQ: **ABDB**
 Obwell # **62037** Ground Elev.:

Aquifer: OPDCCJDN
 Observer: SWCD

Depth: 403.0
 Years of Record: 2

MONTHLY WATER LEVEL SUMMARY

	Oct	Nov	Dec	Jan	Feb	Mar	Apr	May	Jun	Jul	Aug	Sep
<u>HISTORICAL</u>												
Ave			52.8			55.0	54.8	54.8	55.0	52.6	52.4	51.6
High WL			52.9			55.0	54.8	54.8	55.0	52.6	52.4	51.6
Hi Yr			1992			1993	1993	1993	1993	1993	1993	1993
Low WL			52.9			55.0	54.8	54.8	55.0	52.6	52.4	51.6
Lo Yr			1992			1993	1993	1993	1993	1993	1993	1993
<u>WATER YEAR 93</u>												
Rdg			52.85			55.01	54.76	54.78	54.95	52.64	52.42	51.56
Day			18			5	1	12	25	29	27	24

T30 R23 S35 QQQ: **BDC1**
 Obwell # **62030** Ground Elev.: 955.00

Aquifer: CJDNCJDN
 Observer: USGS

Depth: 536.0
 Years of Record: 15

MONTHLY WATER LEVEL SUMMARY

	Oct	Nov	Dec	Jan	Feb	Mar	Apr	May	Jun	Jul	Aug	Sep
<u>HISTORICAL</u>												
Ave	137.1	136.3	136.6	136.3	136.4	135.9	135.4	135.3	136.4	138.7	139.0	137.8
High WL	131.2	130.3	130.5	129.8	130.3	129.9	131.2	130.4	132.4	132.5	133.2	132.8
Hi Yr	1986	1986	1986	1987	1987	1987	1988	1986	1985	1986	1986	1986
Low WL	142.1	142.3	141.9	141.3	142.1	141.8	141.5	139.8	139.4	143.2	144.7	143.6
Lo Yr	1989	1989	1990	1991	1990	1991	1990	1991	1991	1989	1989	1989
<u>WATER YEAR 93</u>												
Rdg	137.29	136.67	136.22	138.92	139.11	138.26	139.12	135.07	134.79	135.52	135.18	134.96
Day	15	1	1	1	1	1	1	1	1	1	1	1

SUMMARY FOR 1993 WATER YEAR

T109 R36 S21 QQQ: **DCC1**
 Obwell # **64007** Ground Elev.: 1050.23

Aquifer: QWTAQWTA
 Observer: SWCD

Depth: 20.0
 Years of Record: 17

MONTHLY WATER LEVEL SUMMARY

	Oct	Nov	Dec	Jan	Feb	Mar	Apr	May	Jun	Jul	Aug	Sep
<u>HISTORICAL</u>												
Ave	10.4	10.2	10.4	9.9	11.0	9.3	8.9	9.2	8.7	9.6	10.3	10.2
High WL	5.5	7.4	7.8	9.7	10.4	3.4	4.7	4.5	3.4	3.5	4.5	4.5
Hi Yr	1986	1979	1982	1980	1980	1993	1979	1993	1991	1993	1993	1979
Low WL	12.5	12.5	12.5	10.3	11.5	12.5	12.5	11.5	12.5	12.5	12.5	12.5
Lo Yr	1989	1989	1989	1978	1981	1990	1990	1989	1989	1989	1989	1989
<u>WATER YEAR 93</u>												
Rdg	8.70	8.30	10.20			3.40	6.02	4.54	5.99	3.50	4.50	7.40
Day	29	23	30			31	30	19	3	29	31	29

T109 R37 S9 QQQ: **CCC1**
 Obwell # **64009** Ground Elev.: 1071.00

Aquifer: QWTAQWTA
 Observer: SWCD

Depth: 18.0
 Years of Record: 17

MONTHLY WATER LEVEL SUMMARY

	Oct	Nov	Dec	Jan	Feb	Mar	Apr	May	Jun	Jul	Aug	Sep
<u>HISTORICAL</u>												
Ave	14.7	14.5	14.5	14.5	14.0	11.7	12.5	13.3	12.3	14.2	14.7	15.2
High WL	10.4	12.8	11.4	13.9	8.4	6.9	8.4	10.6	4.0	10.8	11.5	11.4
Hi Yr	1986	1979	1982	1978	1983	1993	1983	1993	1991	1993	1993	1985
Low WL	17.0	16.4	16.4	15.5	16.1	15.2	15.7	16.2	16.2	16.5	16.9	16.9
Lo Yr	1978	1989	1989	1981	1979	1990	1990	1981	1989	1989	1989	1978
<u>WATER YEAR 93</u>												
Rdg	13.57	12.80	14.20			6.90	11.10	10.60	9.95	10.77	11.51	12.90
Day	29	23	30			30	30	19	3	29	31	29

T109 R38 S30 QQQ: **BBD1**
 Obwell # **64000** Ground Elev.: 1218.00

Aquifer: KRETKRET
 Observer: SWCD

Depth: 240.0
 Years of Record: 22

MONTHLY WATER LEVEL SUMMARY

	Oct	Nov	Dec	Jan	Feb	Mar	Apr	May	Jun	Jul	Aug	Sep
<u>HISTORICAL</u>												
Ave	25.5	25.5	25.3	25.7	25.4	25.2	25.0	25.2	25.1	25.5	25.1	25.6
High WL	24.3	23.7	23.7	24.8	24.8	24.0	23.9	23.8	22.7	23.7	22.2	23.6
Hi Yr	1992	1992	1992	1978	1978	1993	1993	1993	1993	1993	1993	1993
Low WL	26.4	26.6	26.3	26.4	26.3	26.4	26.1	26.3	25.9	26.5	26.3	26.8
Lo Yr	1988	1984	1988	1985	1989	1985	1990	1985	1988	1985	1987	1984
<u>WATER YEAR 93</u>												
Rdg	24.30	23.71	23.69			24.00	23.90	23.82	22.70	23.70	22.20	23.60
Day	29	23	30			30	30	19	3	29	31	28

T110 R38 S20 QQQ: **CCD1**
 Obwell # **64008** Ground Elev.: 1092.00

Aquifer: QWTAQWTA
 Observer: SWCD

Depth: 18.0
 Years of Record: 17

MONTHLY WATER LEVEL SUMMARY

	Oct	Nov	Dec	Jan	Feb	Mar	Apr	May	Jun	Jul	Aug	Sep
<u>HISTORICAL</u>												
Ave	14.8	15.5	14.8	6.8	7.8	6.7	6.2	6.1	6.6	6.6	14.9	15.0
High WL	5.1	4.1	3.4	6.4	7.3	3.3	2.6	2.7	3.7	2.2	3.1	4.8
Hi Yr	1986	1979	1982	1980	1980	1986	1979	1987	1980	1993	1993	1993
Low WL	99.0	99.0	99.0	7.4	8.8	9.5	10.4	10.5	11.5	11.9	99.0	99.0
Lo Yr	1992	1992	1992	1981	1979	1988	1991	1990	1981	1992	1992	1992
<u>WATER YEAR 93</u>												
Rdg	99.00	99.00	99.00						6.30	2.15	3.10	4.77
Day	29	23	30						3	29	31	28

SUMMARY FOR 1993 WATER YEAR

T110 R39 S17 QQQ: **AAA1**
 Obwell # **64010** Ground Elev.: 1115.22

Aquifer: QWTAQWTA
 Observer: SWCD

Depth: 14.5
 Years of Record: 17

MONTHLY WATER LEVEL SUMMARY

	Oct	Nov	Dec	Jan	Feb	Mar	Apr	May	Jun	Jul	Aug	Sep
<u>HISTORICAL</u>												
Ave	8.0	8.0	7.8	6.8	7.4	6.0	5.9	6.7	6.7	7.3	8.0	8.2
High WL	5.4	5.1	4.4	5.8	5.6	2.5	3.1	3.9	4.9	4.1	4.8	4.7
Hi Yr	1986	1979	1982	1983	1983	1979	1983	1993	1983	1993	1979	1979
Low WL	9.9	10.0	9.9	8.4	8.5	8.8	9.4	8.8	9.3	9.5	9.9	10.2
Lo Yr	1989	1989	1990	1981	1979	1990	1990	1980	1989	1989	1988	1988
<u>WATER YEAR 93</u>												
Rdg	7.00	6.76	7.70			5.23	4.90	3.86	5.40	4.05	5.39	6.10
Day	29	23	30			30	30	19	3	29	29	29

T112 R37 S21 QQQ: **CCC1**
 Obwell # **64013** Ground Elev.: 1020.00

Aquifer: QWTAQWTA
 Observer: SWCD

Depth: 20.0
 Years of Record: 17

MONTHLY WATER LEVEL SUMMARY

	Oct	Nov	Dec	Jan	Feb	Mar	Apr	May	Jun	Jul	Aug	Sep
<u>HISTORICAL</u>												
Ave	12.3	12.1	12.5	11.8	12.5	12.0	11.1	10.7	10.7	11.3	11.9	12.1
High WL	9.6	9.7	10.0	9.6	11.3	9.3	7.4	8.0	7.4	7.5	8.9	9.4
Hi Yr	1985	1985	1982	1983	1983	1983	1983	1983	1984	1993	1993	1993
Low WL	14.4	14.5	14.7	13.4	13.9	14.2	14.3	12.9	13.6	13.6	14.1	14.5
Lo Yr	1989	1989	1990	1981	1978	1990	1990	1989	1989	1988	1988	1987
<u>WATER YEAR 93</u>												
Rdg	11.56	11.30	11.60			10.80	10.00	8.18	8.70	7.50	8.89	9.39
Day	29	23	30			30	30	20	3	29	31	29

T112 R39 S22 QQQ: **BBB1**
 Obwell # **64011** Ground Elev.: 147.33

Aquifer: QWTAQWTA
 Observer: SWCD

Depth: 11.5
 Years of Record: 17

MONTHLY WATER LEVEL SUMMARY

	Oct	Nov	Dec	Jan	Feb	Mar	Apr	May	Jun	Jul	Aug	Sep
<u>HISTORICAL</u>												
Ave	6.9	6.9	6.7	6.2	6.0	4.7	4.6	5.1	5.2	6.1	6.6	6.9
High WL	4.3	5.6	4.4	4.9	4.0	1.0	0.9	3.1	-0.3	1.9	4.3	5.1
Hi Yr	1986	1991	1982	1984	1983	1979	1979	1993	1984	1993	1993	1979
Low WL	7.8	7.8	8.0	7.4	7.5	7.1	7.2	7.4	7.3	7.1	7.9	8.1
Lo Yr	1990	1989	1990	1981	1979	1981	1981	1981	1981	1988	1988	1988
<u>WATER YEAR 93</u>												
Rdg	6.20	7.00	6.50				4.20	3.10	4.50	1.90	4.28	5.30
Day	29	23	30				30	19	3	29	31	29

SUMMARY FOR 1993 WATER YEAR

T110 R20 S19 QQQ: **BDC1**
 Obwell # **66015** Ground Elev.: 985.00

Aquifer: CJDNCJDN
 Observer: SWCD

Depth: 400.0
 Years of Record: 15

MONTHLY WATER LEVEL SUMMARY

	Oct	Nov	Dec	Jan	Feb	Mar	Apr	May	Jun	Jul	Aug	Sep
<u>HISTORICAL</u>												
Ave	7.7	8.5	7.8	8.5	8.7	8.0	8.2	8.1	8.5	8.6	8.6	8.6
High WL	7.0	6.6	6.4	6.6	6.6	6.4	7.6	6.0	7.7	6.2	6.4	7.0
Hi Yr	1984	1983	1986	1984	1987	1987	1993	1984	1993	1993	1993	1983
Low WL	8.3	10.0	9.4	10.1	10.8	10.1	9.2	10.7	9.3	10.9	9.9	10.5
Lo Yr	1987	1989	1988	1990	1990	1991	1989	1990	1979	1981	1989	1989
<u>WATER YEAR 93</u>												
Rdg	7.59	7.28	7.91			7.79	7.56	7.24	7.72	6.18	6.43	7.04
Day	26	23	23			11	12	11	11	12	11	10

T111 R20 S11 QQQ: **CDC1**
 Obwell # **66016** Ground Elev.: 951.50

Aquifer: OPDCOPDC
 Observer: SWCD

Depth: 158.0
 Years of Record: 14

MONTHLY WATER LEVEL SUMMARY

	Oct	Nov	Dec	Jan	Feb	Mar	Apr	May	Jun	Jul	Aug	Sep
<u>HISTORICAL</u>												
Ave	24.6	25.4	23.8	25.1	23.8	24.4	23.7	23.8	23.2	24.0	24.2	24.6
High WL	23.3	23.5	22.1	23.0	22.6	22.0	23.2	21.7	23.2	22.0	22.4	22.5
Hi Yr	1984	1983	1986	1985	1984	1986	1993	1986	1993	1986	1993	1993
Low WL	26.2	27.4	25.1	27.2	25.9	27.2	24.3	26.5	23.2	26.8	25.2	26.3
Lo Yr	1980	1990	1988	1982	1990	1982	1989	1981	1993	1981	1992	1981
<u>WATER YEAR 93</u>												
Rdg	24.32	24.10	24.20			23.87	23.19	22.65	23.20	22.13	22.37	22.49
Day	26	23	23			11	12	11	11	12	11	10

T112 R21 S31 QQQ: **CBB1**
 Obwell # **66017** Ground Elev.: 1129.30

Aquifer: OPDCOPDC
 Observer: SWCD

Depth: 276.0
 Years of Record: 15

MONTHLY WATER LEVEL SUMMARY

	Oct	Nov	Dec	Jan	Feb	Mar	Apr	May	Jun	Jul	Aug	Sep
<u>HISTORICAL</u>												
Ave	139.6	140.2	138.7	139.9	137.2	139.8	138.4	139.5	139.0	139.4	139.7	139.4
High WL	138.4	138.6	137.2	138.2	137.2	138.2	137.4	138.2	137.7	137.9	137.8	136.1
Hi Yr	1984	1985	1986	1988	1987	1985	1987	1985	1987	1993	1993	1987
Low WL	141.8	141.3	139.5	141.5	137.2	140.8	139.4	141.6	140.9	141.6	140.9	141.3
Lo Yr	1981	1980	1992	1982	1987	1993	1993	1981	1980	1981	1980	1981
<u>WATER YEAR 93</u>												
Rdg	139.91	139.22	139.47			140.76	139.39	138.84	138.44	137.87	137.77	137.32
Day	26	23	23			11	12	11	11	12	11	10

SUMMARY FOR 1993 WATER YEAR

T102 R45 S13 QQQ: **BBB**
 Obwell # **67005** Ground Elev.: 1436.42

Aquifer: QWTAQWTA
 Observer: SWCD

Depth: 34.0
 Years of Record: 2

MONTHLY WATER LEVEL SUMMARY

	Oct	Nov	Dec	Jan	Feb	Mar	Apr	May	Jun	Jul	Aug	Sep
<u>HISTORICAL</u>												
Ave	7.7	7.9	8.1			8.6	7.9	6.9	6.2	7.1	7.6	7.5
High WL	7.7	7.9	8.1			8.6	7.1	5.0	3.2	6.6	7.4	7.5
Hi Yr	1992	1992	1992			1993	1993	1993	1993	1993	1993	1993
Low WL	7.7	7.9	8.1			8.6	8.6	8.8	9.2	7.7	7.9	7.6
Lo Yr	1992	1992	1992			1993	1992	1992	1992	1992	1992	1992
<u>WATER YEAR 93</u>												
Rdg	7.73	7.89	8.09			8.61	7.12	4.99	3.15	6.56	7.35	7.54
Day	19	8	14			15	12	10	2	19	10	7

T102 R45 S35 QQQ: **DDC**
 Obwell # **67006** Ground Elev.:

Aquifer: QWTAQWTA
 Observer: SWCD

Depth: 15.2
 Years of Record: 2

MONTHLY WATER LEVEL SUMMARY

	Oct	Nov	Dec	Jan	Feb	Mar	Apr	May	Jun	Jul	Aug	Sep
<u>HISTORICAL</u>												
Ave	3.8	4.9	5.4			5.8	1.4	-0.7	1.4	1.6	3.7	3.1
High WL	3.8	4.9	5.4			5.8	1.4	-0.7	1.4	0.5	3.2	2.8
Hi Yr	1992	1992	1992			1993	1993	1993	1993	1993	1993	1992
Low WL	3.8	4.9	5.4			5.8	1.4	-0.7	1.4	2.8	4.3	3.4
Lo Yr	1992	1992	1992			1993	1993	1993	1993	1992	1992	1993
<u>WATER YEAR 93</u>												
Rdg	3.77	4.92	5.41			5.79	1.38	-0.70	1.43	0.48	3.22	3.44
Day	19	8	14			15	12	10	2	19	10	7

T102 R46 S14 QQQ: **AAA1**
 Obwell # **67001** Ground Elev.: 1449.00

Aquifer: QWTAQWTA
 Observer: SWCD

Depth: 13.5
 Years of Record: 16

MONTHLY WATER LEVEL SUMMARY

	Oct	Nov	Dec	Jan	Feb	Mar	Apr	May	Jun	Jul	Aug	Sep
<u>HISTORICAL</u>												
Ave	7.4	7.7	7.6	7.9	7.7	7.5	5.9	6.5	6.3	6.0	6.5	7.4
High WL	3.3	3.4	4.6	6.6	6.6	5.4	2.5	-1.2	-0.4	-1.5	-1.3	1.2
Hi Yr	1982	1982	1982	1980	1983	1982	1986	1993	1993	1992	1992	1993
Low WL	9.6	9.3	9.3	9.0	8.8	9.1	8.9	10.0	8.7	8.9	8.7	10.7
Lo Yr	1989	1989	1989	1982	1982	1992	1991	1978	1981	1991	1988	1990
<u>WATER YEAR 93</u>												
Rdg	4.00	4.55	5.19			6.60	2.70	-1.24	-0.43	-0.15	0.36	1.21
Day	19	8	14			15	12	10	2	19	10	7

T102 R47 S35 QQQ: **AADD**
 Obwell # **67004** Ground Elev.: 1384.01

Aquifer: QBAAQBAA
 Observer: SWCD

Depth: 177.5
 Years of Record: 8

MONTHLY WATER LEVEL SUMMARY

	Oct	Nov	Dec	Jan	Feb	Mar	Apr	May	Jun	Jul	Aug	Sep
<u>HISTORICAL</u>												
Ave	50.5	50.3	50.0			49.9	50.1	50.3	50.8	50.8	50.9	50.8
High WL	47.7	47.6	47.0			46.5	46.5	46.9	47.6	47.4	47.9	47.6
Hi Yr	1987	1987	1986			1987	1987	1987	1987	1987	1987	1993
Low WL	53.4	53.4	53.1			52.4	52.6	52.5	53.8	53.5	53.3	53.7
Lo Yr	1991	1991	1991			1992	1992	1992	1992	1992	1991	1991
<u>WATER YEAR 93</u>												
Rdg	51.39	51.22	50.90			50.80	50.92	50.67	50.12	48.00	48.01	47.58
Day	19	8	14			15	12	10	2	19	10	9

SUMMARY FOR 1993 WATER YEAR

T104 R44 S21 QQQ: **CDC1**
 Obwell # **67003** Ground Elev.: 1515.00

Aquifer: QWTAQWTA
 Observer: SWCD

Depth: 11.8
 Years of Record: 16

MONTHLY WATER LEVEL SUMMARY

	Oct	Nov	Dec	Jan	Feb	Mar	Apr	May	Jun	Jul	Aug	Sep
<u>HISTORICAL</u>												
Ave	7.5	7.7	7.5	7.4	7.3	7.1	6.7	6.5	7.1	7.1	7.2	8.0
High WL	4.9	5.3	6.2	6.8	6.8	4.7	4.2	-0.3	0.1	0.6	0.9	1.4
Hi Yr	1986	1986	1979	1980	1984	1983	1984	1993	1993	1993	1993	1993
Low WL	9.0	9.6	9.0	7.6	7.6	11.8	10.9	10.5	10.0	10.6	9.1	17.1
Lo Yr	1991	1989	1989	1982	1982	1992	1992	1992	1979	1991	1991	1985
<u>WATER YEAR 93</u>												
Rdg	8.43	8.31	8.17			8.05	7.85	-0.27	0.12	0.61	0.94	1.36
Day	19	8	14			15	12	10	2	19	10	7

SUMMARY FOR 1993 WATER YEAR

T113 R23 S2 QQQ: **CAB1**
 Obwell # **70015** Ground Elev.: 760.00

Aquifer: CFRNCIGL
 Observer: SWCD

Depth: 323.0
 Years of Record: 15

MONTHLY WATER LEVEL SUMMARY

	Oct	Nov	Dec	Jan	Feb	Mar	Apr	May	Jun	Jul	Aug	Sep
<u>HISTORICAL</u>												
Ave	9.2	9.3	9.3	8.9		8.0	8.1	7.6	8.1	7.5	8.5	8.9
High WL	8.4	7.9	8.0	8.3		6.5	6.5	5.6	6.0	4.7	5.3	6.2
Hi Yr	1979	1985	1992	1983		1983	1993	1986	1993	1993	1993	1993
Low WL	9.8	10.6	10.5	10.4		10.2	9.7	10.3	9.9	10.0	10.3	10.9
Lo Yr	1980	1989	1988	1981		1981	1989	1990	1989	1988	1989	1989
<u>WATER YEAR 93</u>												
Rdg			8.04			8.49	6.45	5.74	5.96	4.69	5.26	6.15
Day			14			24	19	11	10	15	16	20

T113 R24 S4 QQQ: **BBA**
 Obwell # **70020** Ground Elev.: 0.00

Aquifer: CFIGCFIG
 Observer: SWCD

Depth: 325.0
 Years of Record: 10

MONTHLY WATER LEVEL SUMMARY

	Oct	Nov	Dec	Jan	Feb	Mar	Apr	May	Jun	Jul	Aug	Sep
<u>HISTORICAL</u>												
Ave	31.7						32.2	30.2	37.5			
High WL	27.7						28.8	30.2	37.5			
Hi Yr	1992						1985	1992	1987			
Low WL	34.1						37.2	30.2	37.5			
Lo Yr	1989						1988	1992	1987			
<u>WATER YEAR 93</u>												
Rdg	27.66						29.10					
Day	27						14					

T113 R24 S6 QQQ: **BCB1**
 Obwell # **70001** Ground Elev.: 840.00

Aquifer: QBAAQBAA
 Observer: SWCD

Depth: 245.0
 Years of Record: 21

MONTHLY WATER LEVEL SUMMARY

	Oct	Nov	Dec	Jan	Feb	Mar	Apr	May	Jun	Jul	Aug	Sep
<u>HISTORICAL</u>												
Ave	124.6	122.1	123.4	121.6	122.4	121.6	122.5	124.3	124.2	122.6	124.5	123.0
High WL	118.9	118.0	117.6	118.6	118.4	117.2	117.0	117.4	118.9	118.3	118.1	117.8
Hi Yr	1984	1985	1986	1985	1987	1992	1984	1985	1987	1985	1979	1986
Low WL	134.6	133.7	136.1	135.9	137.3	135.7	141.2	144.2	141.3	144.0	150.5	151.8
Lo Yr	1983	1983	1981	1981	1981	1993	1993	1993	1993	1981	1993	1993
<u>WATER YEAR 93</u>												
Rdg	132.52	133.02	131.86			135.71	141.21	144.23	141.26	140.00	150.48	151.77
Day	27	18	14			24	19	11	10	15	16	20

T113 R24 S28 QQQ: **DAA2**
 Obwell # **70017** Ground Elev.: 990.00

Aquifer: CIGLCIGL
 Observer: USGS

Depth: 450.0
 Years of Record: 13

MONTHLY WATER LEVEL SUMMARY

	Oct	Nov	Dec	Jan	Feb	Mar	Apr	May	Jun	Jul	Aug	Sep
<u>HISTORICAL</u>												
Ave	133.4	133.9	133.4	133.6	133.6	133.4	133.4	133.5	134.9	133.7	134.6	133.8
High WL	132.3	132.1	133.0	132.1	133.6	132.0	132.4	131.7	134.0	131.8	132.7	132.0
Hi Yr	1981	1983	1986	1983	1987	1983	1982	1984	1987	1984	1981	1983
Low WL	134.4	136.5	134.4	136.3	133.6	136.3	133.9	135.5	136.0	136.5	137.1	136.5
Lo Yr	1992	1989	1992	1990	1987	1990	1993	1990	1985	1985	1989	1989
<u>WATER YEAR 93</u>												
Rdg	134.39	134.52	134.36			134.40	133.92	134.19	134.73	134.15	133.99	134.40
Day	27	18	14			24	19	11	10	15	16	20

SUMMARY FOR 1993 WATER YEAR

T114 R21 S20 QQQ: **BAA1**
 Obwell # **70007** Ground Elev.: 947.50

Aquifer: QBAAQBAA
 Observer: SWCD

Depth: 98.0
 Years of Record: 15

MONTHLY WATER LEVEL SUMMARY

	Oct	Nov	Dec	Jan	Feb	Mar	Apr	May	Jun	Jul	Aug	Sep
<u>HISTORICAL</u>												
Ave	37.7	38.8	37.4	38.1	34.0	38.1	37.4	37.9	37.7	37.9	40.1	38.2
High WL	35.1	35.3	34.2	35.2	34.0	35.1	34.2	35.2	35.4	34.9	39.9	34.6
Hi Yr	1987	1985	1986	1988	1987	1985	1987	1985	1987	1986	1980	1986
Low WL	39.7	40.1	39.6	40.1	34.0	39.7	39.5	40.0	40.0	40.9	40.3	40.4
Lo Yr	1981	1979	1979	1982	1987	1991	1980	1981	1980	1991	1989	1979
<u>WATER YEAR 93</u>												
Rdg	38.08	38.29	38.16			38.39	38.64	38.56				
Day	27	18	14			28	19	11				

T114 R22 S35 QQQ: **DCC1**
 Obwell # **70008** Ground Elev.: 1021.50

Aquifer: OPDCOPDC
 Observer: SWCD

Depth: 235.0
 Years of Record: 15

MONTHLY WATER LEVEL SUMMARY

	Oct	Nov	Dec	Jan	Feb	Mar	Apr	May	Jun	Jul	Aug	Sep
<u>HISTORICAL</u>												
Ave	86.8	87.6	86.1	87.1	83.4	87.1	85.9	86.8	86.1	86.0	86.8	86.4
High WL	84.3	84.3	83.3	83.9	83.4	84.1	83.4	84.0	83.5	83.7	83.3	82.7
Hi Yr	1984	1985	1986	1985	1987	1985	1987	1985	1987	1986	1993	1993
Low WL	89.9	90.0	89.6	90.0	83.4	89.8	89.6	89.8	89.9	89.9	89.4	90.3
Lo Yr	1981	1979	1979	1982	1987	1982	1980	1981	1980	1981	1980	1979
<u>WATER YEAR 93</u>												
Rdg	85.88	85.88	85.60			85.05	84.75	84.87	84.77	84.31	83.32	82.70
Day	27	18	14			24	19	11	10	15	16	20

T115 R21 S9 QQQ: **CCC1**
 Obwell # **70002** Ground Elev.: 725.00

Aquifer: CMTSCMTS
 Observer: SWCD

Depth: 846.0
 Years of Record: 23

MONTHLY WATER LEVEL SUMMARY

	Oct	Nov	Dec	Jan	Feb	Mar	Apr	May	Jun	Jul	Aug	Sep
<u>HISTORICAL</u>												
Ave	40.0	50.6	48.6	42.9	39.9	44.6	36.1	43.6	38.3	52.0	36.1	58.7
High WL	28.7	30.8	25.2	23.7	23.8	23.5	21.4	25.8	22.2	28.6	19.0	30.9
Hi Yr	1979	1976	1979	1980	1980	1977	1977	1979	1977	1978	1979	1979
Low WL	76.6	77.6	74.2	72.2	69.6	70.2	64.0	70.2	72.3	80.7	69.8	83.6
Lo Yr	1992	1990	1986	1991	1990	1991	1993	1991	1987	1988	1993	1991
<u>WATER YEAR 93</u>												
Rdg	76.63	77.54	71.49			65.05	64.02	64.16	64.24	66.55	69.75	72.88
Day	27	18	14			24	19	11	10	15	16	20

T115 R22 S5 QQQ: **BAC**
 Obwell # **70018** Ground Elev.: 0.00

Aquifer: CJDNCJDN
 Observer: SWCD

Depth: 247.0
 Years of Record: 10

MONTHLY WATER LEVEL SUMMARY

	Oct	Nov	Dec	Jan	Feb	Mar	Apr	May	Jun	Jul	Aug	Sep
<u>HISTORICAL</u>												
Ave	29.4	29.6	30.3	28.6	30.7	29.7	29.3	28.1	28.4	27.8	28.4	28.8
High WL	26.2	27.4	28.5	28.6	29.5	24.6	25.4	22.7	23.6	21.1	23.6	25.6
Hi Yr	1986	1986	1985	1985	1987	1992	1985	1986	1991	1993	1993	1993
Low WL	31.4	31.1	34.0	28.6	31.8	34.3	32.7	33.3	31.3	31.6	31.6	31.5
Lo Yr	1987	1988	1988	1985	1990	1993	1988	1990	1987	1988	1988	1988
<u>WATER YEAR 93</u>												
Rdg	28.70	29.54	30.97			34.33	28.75	24.47	25.36	21.07	23.61	25.56
Day	27	18	14			24	19	11	10	15	16	20

SUMMARY FOR 1993 WATER YEAR

T115 R23 S16 QQQ: **CCD**

Aquifer: QBAAQBAA

Depth: 68.0

Obwell # **70019** Ground Elev.: 0.00

Observer: SWCD

Years of Record: 10

MONTHLY WATER LEVEL SUMMARY

	Oct	Nov	Dec	Jan	Feb	Mar	Apr	May	Jun	Jul	Aug	Sep
<u>HISTORICAL</u>												
Ave	8.4	8.6	8.9	5.4	11.3	8.6	8.4	8.6	8.7	7.8	7.8	8.1
High WL	3.8	3.3	5.5	5.4	11.3	4.3	3.2	5.5	6.0	2.8	2.8	3.4
Hi Yr	1984	1984	1985	1985	1990	1985	1985	1985	1985	1984	1984	1984
Low WL	11.0	11.1	11.1	5.4	11.3	10.9	11.3	11.1	11.0	11.1	11.2	11.2
Lo Yr	1989	1989	1989	1985	1990	1990	1990	1989	1989	1989	1989	1988
<u>WATER YEAR 93</u>												
Rdg	8.79	7.88	8.33			8.46	7.27	6.82	7.30	5.17	4.64	6.38
Day	27	18	14			24	19	11	10	15	16	20

T115 R23 S28 QQQ: **BDD1**

Aquifer: CJDNCJDN

Depth: 140.0

Obwell # **70021** Ground Elev.: 950.00

Observer: SWCD

Years of Record: 10

MONTHLY WATER LEVEL SUMMARY

	Oct	Nov	Dec	Jan	Feb	Mar	Apr	May	Jun	Jul	Aug	Sep
<u>HISTORICAL</u>												
Ave	42.9	39.9	41.8	38.8	40.6	38.2	38.4	39.2	32.7	38.5	44.6	39.1
High WL	39.3	30.7	36.8	27.1	38.1	25.8	38.4	29.9	32.7	33.8	42.3	31.8
Hi Yr	1987	1984	1986	1985	1987	1985	1993	1985	1985	1985	1989	1988
Low WL	47.1	47.1	46.8	43.0	43.2	42.4	38.5	43.1	32.7	42.2	47.0	42.9
Lo Yr	1992	1992	1992	1990	1990	1991	1987	1990	1985	1990	1993	1992
<u>WATER YEAR 93</u>												
Rdg	47.11	47.05	46.78			38.77	38.36	38.74		35.76	46.95	39.28
Day	27	18	14			24	19	11		15	16	20

T115 R23 S28 QQQ: **BDD2**

Aquifer: CIGLCIGL

Depth: 350.0

Obwell # **70022** Ground Elev.: 950.00

Observer: USGS

Years of Record: 10

MONTHLY WATER LEVEL SUMMARY

	Oct	Nov	Dec	Jan	Feb	Mar	Apr	May	Jun	Jul	Aug	Sep
<u>HISTORICAL</u>												
Ave	30.3	29.6	25.0	23.1	23.2	22.7	25.1	28.3	29.8	33.0	32.6	31.0
High WL	25.3	25.4	23.0	20.8	21.2	21.2	21.1	24.4	24.2	26.7	25.7	28.3
Hi Yr	1992	1992	1986	1987	1987	1987	1993	1993	1993	1993	1993	1993
Low WL	32.3	33.6	27.1	25.6	26.6	24.5	30.9	31.8	33.5	44.0	37.4	36.6
Lo Yr	1990	1989	1990	1985	1989	1985	1991	1988	1989	1988	1988	1989
<u>WATER YEAR 93</u>												
Rdg	25.25	25.40	24.62	22.18	21.75	21.61	21.07	24.36	24.23	26.71	25.74	28.26
Day	20	1	5	1	1	1	1	1	1	1	1	1

T115 R23 S28 QQQ: **BDD3**

Aquifer: CMTSCMTS

Depth: 520.0

Obwell # **70023** Ground Elev.: 950.00

Observer: USGS

Years of Record: 10

MONTHLY WATER LEVEL SUMMARY

	Oct	Nov	Dec	Jan	Feb	Mar	Apr	May	Jun	Jul	Aug	Sep
<u>HISTORICAL</u>												
Ave	47.4	44.2	43.5	41.6	42.4	41.3	42.0	41.6	44.2	47.0	48.7	48.7
High WL	40.1	35.1	37.1	34.4	37.1	33.9	36.2	35.6	41.1	42.5	43.5	41.7
Hi Yr	1986	1984	1985	1985	1987	1985	1987	1986	1985	1985	1986	1986
Low WL	51.8	51.5	49.1	47.9	46.8	46.1	46.0	45.1	46.8	53.0	55.1	53.3
Lo Yr	1989	1989	1991	1992	1992	1990	1990	1989	1992	1988	1988	1989
<u>WATER YEAR 93</u>												
Rdg	48.57	47.88	46.46	45.59	44.76	44.16	43.38	42.25	41.93	42.50	44.51	45.45
Day	20	1	1	1	1	1	1	1	10	1	1	1

SUMMARY FOR 1993 WATER YEAR

T33 R27 S21 QQQ: **CCA1**
 Obwell # **71000** Ground Elev.: 934.00

Aquifer: QWTAQWTA
 Observer: SWCD

Depth: 20.0
 Years of Record: 25

MONTHLY WATER LEVEL SUMMARY

	Oct	Nov	Dec	Jan	Feb	Mar	Apr	May	Jun	Jul	Aug	Sep
<u>HISTORICAL</u>												
Ave	11.6	11.4	11.6	11.6	11.6	12.0	11.6	11.4	11.1	11.2	11.6	11.4
High WL	7.6	7.9	8.2	8.3	8.6	8.8	8.2	7.3	7.5	8.1	8.0	8.3
Hi Yr	1986	1985	1985	1986	1986	1986	1986	1986	1986	1986	1986	1986
Low WL	16.2	16.2	16.4	16.1	13.8	16.9	16.5	16.4	15.9	16.1	16.8	16.4
Lo Yr	1989	1989	1989	1989	1977	1990	1990	1990	1990	1989	1989	1989
<u>WATER YEAR 93</u>												
Rdg		10.11	10.13			10.72	10.50	10.28	9.85	9.30	9.43	8.84
Day		6	2			4	2	5	4	2	4	9

T33 R27 S21 QQQ: **CCA2**
 Obwell # **71001** Ground Elev.: 934.00

Aquifer: QWTAQWTA
 Observer: SWCD

Depth: 52.0
 Years of Record: 25

MONTHLY WATER LEVEL SUMMARY

	Oct	Nov	Dec	Jan	Feb	Mar	Apr	May	Jun	Jul	Aug	Sep
<u>HISTORICAL</u>												
Ave	11.7	11.5	11.5	11.9	11.9	12.1	11.7	11.6	11.2	11.4	11.7	11.5
High WL	7.7	7.9	8.2	8.3	8.7	8.9	8.3	7.5	7.6	7.9	8.0	8.3
Hi Yr	1986	1985	1985	1986	1986	1986	1986	1986	1986	1986	1986	1986
Low WL	16.2	16.3	16.4	16.7	16.8	16.9	16.6	16.5	16.0	16.2	16.8	16.5
Lo Yr	1989	1989	1989	1990	1990	1990	1990	1990	1990	1989	1989	1989
<u>WATER YEAR 93</u>												
Rdg	9.96	10.19	10.18			10.75	10.59	10.32	9.89	9.34	9.45	8.91
Day	8	6	2			4	2	5	4	2	4	9

T33 R27 S21 QQQ: **CCC1**
 Obwell # **71020** Ground Elev.: 935.00

Aquifer: CMTSCMSH
 Observer: SWCD

Depth: 250.0
 Years of Record: 16

MONTHLY WATER LEVEL SUMMARY

	Oct	Nov	Dec	Jan	Feb	Mar	Apr	May	Jun	Jul	Aug	Sep
<u>HISTORICAL</u>												
Ave	13.5	12.3	13.4	13.1	13.5	13.3	13.6	12.6	15.3	14.3	16.5	13.1
High WL	9.5	9.4	10.7	12.3	13.1	11.2	10.6	9.9	11.2	12.2	11.2	10.2
Hi Yr	1985	1985	1984	1980	1980	1985	1985	1985	1984	1983	1985	1985
Low WL	17.7	15.0	14.8	14.0	14.2	14.9	18.1	14.3	28.4	16.4	22.2	15.8
Lo Yr	1989	1982	1981	1981	1981	1978	1990	1982	1979	1982	1982	1982
<u>WATER YEAR 93</u>												
Rdg	11.77						11.90					
Day	8						2					

T33 R27 S29 QQQ: **CDC1**
 Obwell # **71005** Ground Elev.: 932.00

Aquifer: CMTSCMSH
 Observer: SWCD

Depth: 218.0
 Years of Record: 21

MONTHLY WATER LEVEL SUMMARY

	Oct	Nov	Dec	Jan	Feb	Mar	Apr	May	Jun	Jul	Aug	Sep
<u>HISTORICAL</u>												
Ave	12.4	10.9	11.6	11.8	13.4	12.2	12.4	11.3	10.7	13.6	17.0	12.3
High WL	8.1	7.9	9.7	10.3	11.2	10.1	9.5	8.4	8.7	10.0	11.6	9.3
Hi Yr	1985	1985	1984	1980	1980	1986	1985	1985	1985	1978	1985	1985
Low WL	18.0	13.6	14.0	12.5	17.5	14.5	17.2	14.1	12.7	18.0	21.0	14.6
Lo Yr	1988	1976	1976	1981	1977	1982	1990	1977	1981	1982	1982	1986
<u>WATER YEAR 93</u>												
Rdg	10.80						11.41					
Day	8						2					

SUMMARY FOR 1993 WATER YEAR

T33 R28 S16 QQQ: **DDD2**
 Obwell # **71017** Ground Elev.: 951.00

Aquifer: QWTAQWTA
 Observer: SWCD

Depth: 51.0
 Years of Record: 17

MONTHLY WATER LEVEL SUMMARY

	Oct	Nov	Dec	Jan	Feb	Mar	Apr	May	Jun	Jul	Aug	Sep
<u>HISTORICAL</u>												
Ave	31.6	31.1	31.1	29.1	30.3	31.8	31.4	31.7	31.6	31.6	32.4	32.0
High WL	27.1	25.9	26.0	26.5	27.2	28.2	27.7	28.1	27.1	26.5	27.0	27.7
Hi Yr	1985	1986	1986	1987	1987	1986	1979	1986	1986	1986	1986	1986
Low WL	36.9	36.4	36.3	32.0	33.1	36.4	36.1	36.1	35.9	36.7	38.3	37.5
Lo Yr	1989	1989	1988	1978	1978	1989	1990	1990	1990	1988	1989	1989
<u>WATER YEAR 93</u>												
Rdg	30.91	30.99	31.12			31.84	31.90	31.89	31.65	31.21	30.50	29.08
Day	8	6	2			4	2	5	4	2	4	9

T34 R27 S10 QQQ: **DDD2**
 Obwell # **71009** Ground Elev.: 983.00

Aquifer: QWTAQWTA
 Observer: SWCD

Depth: 35.0
 Years of Record: 18

MONTHLY WATER LEVEL SUMMARY

	Oct	Nov	Dec	Jan	Feb	Mar	Apr	May	Jun	Jul	Aug	Sep
<u>HISTORICAL</u>												
Ave	24.8	24.4	23.5	24.6	25.3	23.9	23.9	23.9	23.8	24.0	23.9	24.0
High WL	21.5	21.4	5.2	22.2	23.0	6.1	6.3	6.6	6.9	7.4	11.6	14.3
Hi Yr	1985	1985	1992	1987	1986	1993	1993	1993	1993	1993	1993	1993
Low WL	28.4	26.8	26.5	26.7	26.6	27.4	27.5	27.5	27.4	27.5	27.2	27.0
Lo Yr	1976	1989	1988	1989	1977	1990	1990	1990	1990	1984	1977	1977
<u>WATER YEAR 93</u>												
Rdg	23.11	23.15	5.20			6.11	6.33	6.57	6.88	7.42	11.60	14.31
Day	8	6	2			4	2	5	4	2	4	9

T34 R27 S18 QQQ: **AAB1**
 Obwell # **71023** Ground Elev.: 985.00

Aquifer: QBAAQBAA
 Observer: SWCD

Depth: 115.0
 Years of Record: 15

MONTHLY WATER LEVEL SUMMARY

	Oct	Nov	Dec	Jan	Feb	Mar	Apr	May	Jun	Jul	Aug	Sep
<u>HISTORICAL</u>												
Ave	11.5	11.8	12.1	12.8	13.4	11.8	11.7	11.1	11.4	11.1	11.7	11.7
High WL	8.8	10.8	10.5	12.3	13.4	9.3	10.0	9.2	9.6	8.9	9.8	9.9
Hi Yr	1986	1984	1984	1980	1981	1986	1992	1985	1985	1984	1984	1986
Low WL	13.8	12.6	13.0	13.3	13.4	13.7	14.3	13.0	12.7	12.6	13.2	13.5
Lo Yr	1989	1980	1981	1981	1981	1981	1990	1981	1981	1982	1982	1982
<u>WATER YEAR 93</u>												
Rdg	12.63						11.17					
Day	8						2					

T34 R28 S4 QQQ: **ADA2**
 Obwell # **71010** Ground Elev.: 997.00

Aquifer: QWTAQWTA
 Observer: SWCD

Depth: 13.0
 Years of Record: 18

MONTHLY WATER LEVEL SUMMARY

	Oct	Nov	Dec	Jan	Feb	Mar	Apr	May	Jun	Jul	Aug	Sep
<u>HISTORICAL</u>												
Ave	6.3	5.9	6.2	6.3	6.5	6.8	6.0	5.1	5.1	5.4	6.1	6.2
High WL	3.8	4.0	4.8	5.4	5.6	5.0	3.5	2.9	2.8	3.6	4.2	2.9
Hi Yr	1990	1985	1990	1978	1986	1984	1979	1986	1979	1984	1991	1990
Low WL	8.8	8.9	8.8	8.8	8.8	8.9	8.1	7.2	7.3	8.1	8.5	8.7
Lo Yr	1988	1988	1988	1989	1977	1989	1990	1988	1988	1988	1988	1988
<u>WATER YEAR 93</u>												
Rdg	7.72	7.97	7.86			8.39	7.98	6.54	6.02	5.85	6.40	6.46
Day	8	6	2			4	2	5	4	2	4	9

SUMMARY FOR 1993 WATER YEAR

T34 R28 S31 QQQ: **BDD2**
 Obwell # **71011** Ground Elev.: 969.00

Aquifer: QWTAQWTA
 Observer: SWCD

Depth: 27.0
 Years of Record: 18

MONTHLY WATER LEVEL SUMMARY

	Oct	Nov	Dec	Jan	Feb	Mar	Apr	May	Jun	Jul	Aug	Sep
<u>HISTORICAL</u>												
Ave	19.8	19.9	20.0	20.1	20.4	20.8	20.7	20.5	20.3	20.0	20.0	19.8
High WL	17.2	16.0	17.9	18.3	18.7	19.0	18.5	18.1	17.4	17.2	17.4	17.6
Hi Yr	1985	1991	1985	1986	1986	1984	1984	1986	1986	1983	1991	1991
Low WL	23.3	23.5	23.7	23.5	22.5	24.1	24.0	24.1	23.7	23.2	23.3	23.2
Lo Yr	1989	1989	1989	1989	1977	1990	1990	1990	1990	1989	1989	1989
<u>WATER YEAR 93</u>												
Rdg	20.08	20.37	20.48			21.04	20.95	20.78	20.56	20.03	19.56	18.50
Day	1	6	2			4	2	4	2	2	4	9

T34 R28 S36 QQQ: **CCC2**
 Obwell # **71012** Ground Elev.: 937.00

Aquifer: QWTAQWTA
 Observer: SWCD

Depth: 21.0
 Years of Record: 18

MONTHLY WATER LEVEL SUMMARY

	Oct	Nov	Dec	Jan	Feb	Mar	Apr	May	Jun	Jul	Aug	Sep
<u>HISTORICAL</u>												
Ave	12.0	12.0	12.1	12.5	12.6	12.2	11.4	11.3	11.4	11.6	12.1	12.0
High WL	10.2	10.8	10.8	11.8	11.7	10.5	10.5	10.0	10.0	10.4	10.3	10.0
Hi Yr	1986	1984	1991	1986	1984	1992	1982	1986	1991	1990	1991	1990
Low WL	13.8	16.1	13.8	13.1	14.1	13.3	12.4	12.4	12.8	13.6	14.0	14.0
Lo Yr	1988	1976	1976	1989	1977	1990	1981	1987	1977	1988	1988	1988
<u>WATER YEAR 93</u>												
Rdg	12.60	12.29	11.97			12.40	11.94	11.12	10.87	10.42	10.72	10.73
Day	8	6	2			4	2	5	4	2	4	9

T34 R29 S21 QQQ: **ABB2**
 Obwell # **71006** Ground Elev.: 986.00

Aquifer: QWTAQWTA
 Observer: SWCD

Depth: 36.0
 Years of Record: 18

MONTHLY WATER LEVEL SUMMARY

	Oct	Nov	Dec	Jan	Feb	Mar	Apr	May	Jun	Jul	Aug	Sep
<u>HISTORICAL</u>												
Ave	21.8	21.3	21.3	20.8	21.6	21.7	21.4	21.2	20.8	21.2	21.4	21.4
High WL	16.4	16.5	16.7	16.9	17.2	17.4	17.5	16.5	16.6	17.2	17.1	17.2
Hi Yr	1986	1986	1986	1987	1987	1987	1986	1986	1986	1986	1986	1986
Low WL	28.2	25.8	26.0	24.6	24.5	26.4	26.2	26.2	25.9	25.7	26.7	26.1
Lo Yr	1976	1989	1989	1989	1977	1990	1990	1990	1990	1989	1989	1989
<u>WATER YEAR 93</u>												
Rdg	21.48	21.56	21.67			22.06	21.94	21.83	21.59	21.17	21.52	20.75
Day	1	9	2			4	2	4	2	1	4	9

T34 R29 S21 QQQ: **ABB3**
 Obwell # **71021** Ground Elev.: 986.00

Aquifer: QWTAQWTA
 Observer: SWCD

Depth: 111.5
 Years of Record: 17

MONTHLY WATER LEVEL SUMMARY

	Oct	Nov	Dec	Jan	Feb	Mar	Apr	May	Jun	Jul	Aug	Sep
<u>HISTORICAL</u>												
Ave	21.4	21.2	21.4	20.8	21.0	21.6	21.4	21.2	21.7	21.5	22.0	21.7
High WL	16.7	16.8	17.0	17.2	17.5	17.6	17.9	16.8	16.9	17.5	17.7	17.7
Hi Yr	1986	1986	1986	1987	1987	1987	1987	1986	1986	1986	1986	1986
Low WL	26.1	26.1	26.1	24.9	23.4	26.6	26.4	26.5	28.9	26.3	26.7	26.3
Lo Yr	1989	1989	1989	1989	1978	1990	1990	1990	1983	1989	1989	1989
<u>WATER YEAR 93</u>												
Rdg	21.69	21.80	21.93			22.31	22.15	22.09	21.85	21.50	22.22	21.46
Day	1	9	2			4	2	4	2	1	4	9

SUMMARY FOR 1993 WATER YEAR

T34 R30 S11 QQQ: **ACD2**
 Obwell # **71013** Ground Elev.: 992.00

Aquifer: QWTAQWTA
 Observer: SWCD

Depth: 26.0
 Years of Record: 18

MONTHLY WATER LEVEL SUMMARY

	Oct	Nov	Dec	Jan	Feb	Mar	Apr	May	Jun	Jul	Aug	Sep
<u>HISTORICAL</u>												
Ave	16.9	16.5	16.7	15.6	17.0	17.0	16.7	16.5	16.5	16.6	16.7	16.7
High WL	11.0	11.4	11.3	11.6	12.0	12.2	12.4	11.5	11.6	11.8	11.5	11.3
Hi Yr	1986	1986	1986	1987	1987	1987	1987	1986	1986	1986	1986	1986
Low WL	20.7	20.8	20.9	20.6	19.9	21.5	20.8	20.6	20.0	19.9	20.7	20.6
Lo Yr	1989	1989	1989	1978	1977	1990	1990	1990	1990	1989	1989	1989
<u>WATER YEAR 93</u>												
Rdg	17.69	17.82	17.91			18.20	17.84	17.76	17.29	17.22	17.20	16.58
Day	1	9	2			4	2	4	2	1	4	9

T34 R30 S12 QQQ: **ADA**
 Obwell # **71025** Ground Elev.: 989.94

Aquifer: QBAAQBAA
 Observer: SWCD

Depth: 125.0
 Years of Record: 11

MONTHLY WATER LEVEL SUMMARY

	Oct	Nov	Dec	Jan	Feb	Mar	Apr	May	Jun	Jul	Aug	Sep
<u>HISTORICAL</u>												
Ave	13.7	13.6	13.8	10.2	12.7	14.4	14.2	14.1	15.2	16.8	16.1	14.2
High WL	8.6	9.0	9.5	9.8	10.3	10.6	10.8	9.3	11.0	13.7	10.5	9.9
Hi Yr	1986	1986	1986	1987	1987	1987	1986	1986	1984	1984	1986	1986
Low WL	18.6	18.4	18.5	10.6	15.1	19.2	19.0	19.1	19.1	23.2	22.2	19.4
Lo Yr	1989	1989	1989	1986	1991	1990	1990	1990	1988	1989	1988	1989
<u>WATER YEAR 93</u>												
Rdg	15.19	15.36	15.55			16.10	15.86	15.67	14.91	14.39	16.77	13.56
Day	1	9	2			4	2	4	2	1	4	9

T34 R30 S13 QQQ: **ACB**
 Obwell # **71026** Ground Elev.: 987.58

Aquifer: QBAAQBAA
 Observer: SWCD

Depth: 116.0
 Years of Record: 11

MONTHLY WATER LEVEL SUMMARY

	Oct	Nov	Dec	Jan	Feb	Mar	Apr	May	Jun	Jul	Aug	Sep
<u>HISTORICAL</u>												
Ave	14.4	14.2	14.4	10.3	13.1	15.0	14.7	14.4	14.8	15.6	15.8	14.9
High WL	8.5	8.9	9.4	9.7	10.2	10.5	10.8	9.6	9.8	11.0	11.0	10.0
Hi Yr	1986	1986	1986	1987	1987	1987	1986	1986	1986	1984	1984	1986
Low WL	19.7	19.5	19.6	10.9	16.1	20.4	20.2	20.2	19.5	21.2	22.2	20.6
Lo Yr	1989	1988	1989	1986	1991	1990	1990	1990	1990	1989	1989	1989
<u>WATER YEAR 93</u>												
Rdg	16.05	16.20	16.32			16.83	16.54	16.30	15.60	15.09	15.98	14.06
Day	1	9	2			4	2	4	2	1	4	9

T34 R30 S18 QQQ: **ACB**
 Obwell # **71024** Ground Elev.: 987.70

Aquifer: QWTAQWTA
 Observer: SWCD

Depth: 72.0
 Years of Record: 11

MONTHLY WATER LEVEL SUMMARY

	Oct	Nov	Dec	Jan	Feb	Mar	Apr	May	Jun	Jul	Aug	Sep
<u>HISTORICAL</u>												
Ave	17.9	17.7	18.0	14.0	16.8	18.5	18.2	17.8	18.0	18.4	18.9	18.4
High WL	12.4	12.8	13.2	13.5	13.9	14.1	14.1	13.2	13.4	13.8	13.8	13.7
Hi Yr	1986	1986	1986	1987	1987	1987	1986	1986	1986	1984	1986	1986
Low WL	23.3	23.1	23.3	14.4	20.1	24.2	24.0	24.0	23.5	24.0	26.0	25.1
Lo Yr	1988	1988	1989	1986	1991	1990	1990	1990	1990	1989	1989	1989
<u>WATER YEAR 93</u>												
Rdg	19.26	19.50	19.64			20.16	19.77	19.45	18.21	18.16	18.47	17.23
Day	1	9	2			4	2	4	2	1	4	9

SUMMARY FOR 1993 WATER YEAR

T35 R26 S15 QQQ: **DBB1**
 Obwell # **71002** Ground Elev.: 968.00

Aquifer: QWTAQWTA
 Observer: SWCD

Depth: 56.0
 Years of Record: 25

MONTHLY WATER LEVEL SUMMARY

	Oct	Nov	Dec	Jan	Feb	Mar	Apr	May	Jun	Jul	Aug	Sep
<u>HISTORICAL</u>												
Ave	6.6	6.4	6.5	6.8	7.0	7.0	6.2	5.9	5.8	6.1	6.5	6.6
High WL	3.7	4.3	5.0	5.3	5.6	4.5	4.0	3.9	3.6	3.9	3.4	4.1
Hi Yr	1985	1985	1986	1986	1986	1976	1986	1985	1986	1984	1972	1990
Low WL	9.1	9.3	9.0	9.4	8.7	9.9	9.0	8.3	8.2	9.0	9.2	9.0
Lo Yr	1988	1988	1988	1989	1981	1990	1990	1990	1988	1988	1988	1976
<u>WATER YEAR 93</u>												
Rdg	6.76	6.74	6.40			7.35	6.20	5.65	5.18	4.79	5.76	5.98
Day	8	6	2			4	2	5	4	2	4	9

T35 R26 S15 QQQ: **DBB2**
 Obwell # **71003** Ground Elev.: 968.00

Aquifer: QWTAQWTA
 Observer: SWCD

Depth: 15.0
 Years of Record: 25

MONTHLY WATER LEVEL SUMMARY

	Oct	Nov	Dec	Jan	Feb	Mar	Apr	May	Jun	Jul	Aug	Sep
<u>HISTORICAL</u>												
Ave	6.5	6.2	6.2	6.6	6.9	6.8	6.0	5.5	5.5	5.9	6.3	6.4
High WL	3.4	4.1	3.2	4.7	5.2	3.4	3.8	2.6	3.4	3.6	3.4	3.8
Hi Yr	1985	1985	1984	1973	1979	1992	1986	1986	1986	1984	1972	1990
Low WL	8.9	9.1	8.8	9.2	8.6	9.7	8.8	8.1	7.9	8.7	9.0	8.8
Lo Yr	1988	1988	1988	1989	1975	1990	1990	1990	1988	1988	1988	1976
<u>WATER YEAR 93</u>												
Rdg	6.53	6.50	6.14			7.10	5.96	5.42	4.95	4.55	5.55	5.76
Day	8	6	2			4	2	5	4	2	4	9

T35 R27 S7 QQQ: **CCA2**
 Obwell # **71018** Ground Elev.: 991.00

Aquifer: QWTAQWTA
 Observer: SWCD

Depth: 16.0
 Years of Record: 17

MONTHLY WATER LEVEL SUMMARY

	Oct	Nov	Dec	Jan	Feb	Mar	Apr	May	Jun	Jul	Aug	Sep
<u>HISTORICAL</u>												
Ave	4.8	4.8	4.7	4.8	5.5	5.0	3.9	4.0	4.2	4.6	5.1	4.8
High WL	2.7	3.0	2.4	3.1	3.1	1.0	2.2	2.5	2.8	3.1	3.2	2.7
Hi Yr	1990	1990	1991	1986	1986	1992	1986	1991	1991	1990	1991	1990
Low WL	7.8	7.8	6.9	6.5	6.8	8.2	5.2	6.6	5.6	7.8	8.7	7.9
Lo Yr	1988	1988	1988	1981	1981	1990	1988	1977	1988	1988	1977	1988
<u>WATER YEAR 93</u>												
Rdg	4.61	4.83	4.84			5.40	3.35	2.57	3.55	3.32	4.27	4.21
Day	8	6	2			4	2	5	4	2	4	9

T35 R27 S14 QQQ: **DCD1**
 Obwell # **71014** Ground Elev.: 935.00

Aquifer: QWTAQWTA
 Observer: SWCD

Depth: 21.0
 Years of Record: 18

MONTHLY WATER LEVEL SUMMARY

	Oct	Nov	Dec	Jan	Feb	Mar	Apr	May	Jun	Jul	Aug	Sep
<u>HISTORICAL</u>												
Ave	16.0	15.7	15.9	15.7	16.7	16.1	15.9	15.5	15.5	15.6	15.8	15.8
High WL	14.1	14.4	14.6	14.8	14.9	15.0	14.8	13.8	14.0	13.6	14.4	13.8
Hi Yr	1986	1986	1986	1987	1987	1992	1985	1986	1986	1984	1991	1990
Low WL	18.2	17.2	18.3	16.8	18.5	18.1	18.0	17.7	17.9	18.1	18.4	18.0
Lo Yr	1976	1977	1976	1978	1977	1977	1977	1977	1977	1977	1977	1977
<u>WATER YEAR 93</u>												
Rdg	16.05	15.96	15.89			15.99	15.79	15.41	15.53	15.40	15.59	15.70
Day	8	6	2			4	2	5	4	2	4	9

SUMMARY FOR 1993 WATER YEAR

T35 R29 S28 QQQ: **ABC1**
 Obwell # **71004** Ground Elev.: 992.00

Aquifer: QWTAQWTA
 Observer: SWCD

Depth: 31.0
 Years of Record: 25

MONTHLY WATER LEVEL SUMMARY

	Oct	Nov	Dec	Jan	Feb	Mar	Apr	May	Jun	Jul	Aug	Sep
<u>HISTORICAL</u>												
Ave	19.5	19.5	19.6	20.0	20.3	20.5	20.2	20.1	19.9	19.6	19.1	19.5
High WL	14.1	14.2	15.0	17.8	18.6	18.2	18.4	17.5	17.1	16.0	16.4	16.6
Hi Yr	1985	1985	1985	1986	1987	1986	1986	1986	1986	1984	1985	1990
Low WL	23.3	23.3	23.4	23.4	22.0	23.3	22.3	22.2	22.4	22.7	23.1	23.2
Lo Yr	1988	1988	1988	1989	1975	1989	1989	1988	1988	1988	1988	1988
<u>WATER YEAR 93</u>												
Rdg	20.90	21.14	21.29			21.92	21.53	21.38	21.11	20.66	20.12	19.87
Day	1	9	2			4	2	4	2	1	4	9

T35 R30 S10 QQQ: **CCB1**
 Obwell # **71016** Ground Elev.: 1015.00

Aquifer: TILLTILL
 Observer: SWCD

Depth: 32.0
 Years of Record: 18

MONTHLY WATER LEVEL SUMMARY

	Oct	Nov	Dec	Jan	Feb	Mar	Apr	May	Jun	Jul	Aug	Sep
<u>HISTORICAL</u>												
Ave	12.3	12.0	12.5	12.1	13.0	12.9	11.8	11.0	11.3	11.4	12.4	12.4
High WL	8.9	9.8	9.8	11.3	10.9	9.7	9.4	8.8	9.4	9.6	9.8	10.3
Hi Yr	1986	1983	1982	1978	1984	1983	1984	1986	1979	1978	1986	1986
Low WL	15.4	15.5	15.2	12.8	15.6	15.6	14.2	13.7	14.0	15.1	15.5	15.4
Lo Yr	1988	1988	1976	1981	1977	1990	1990	1990	1988	1988	1988	1988
<u>WATER YEAR 93</u>												
Rdg	14.05	14.16	14.05			14.61	13.49	11.96	10.46	9.96	11.55	10.99
Day	1	9	2			4	2	4	2	1	4	9

SUMMARY FOR 1993 WATER YEAR

T57 R16 S3 QQQ: **ADD**
 Obwell # **69051** Ground Elev.: 0.00

Aquifer: QBAAQBAA
 Observer: SWCD

Depth: 136.0
 Years of Record: 10

MONTHLY WATER LEVEL SUMMARY

	Oct	Nov	Dec	Jan	Feb	Mar	Apr	May	Jun	Jul	Aug	Sep
<u>HISTORICAL</u>												
Ave	7.8					8.2	8.1					
High WL	6.2					8.2	5.6					
Hi Yr	1986					1984	1984					
Low WL	8.6					8.2	9.4					
Lo Yr	1988					1984	1993					
<u>WATER YEAR 93</u>												
Rdg	7.55						9.44					
Day	16						15					

T57 R20 S5 QQQ: **DAD1**
 Obwell # **69000** Ground Elev.: 1470.00

Aquifer: PXBIPXBI
 Observer: SWCD

Depth: 430.0
 Years of Record: 39

MONTHLY WATER LEVEL SUMMARY

	Oct	Nov	Dec	Jan	Feb	Mar	Apr	May	Jun	Jul	Aug	Sep
<u>HISTORICAL</u>												
Ave	58.5	59.2	56.8	57.8	59.2	58.5	59.1	58.8	59.2	59.4	58.4	58.3
High WL	43.2	43.6	3.3	42.6	43.6	42.8	42.9	43.3	43.3	43.0	42.8	42.6
Hi Yr	1991	1990	1992	1992	1991	1992	1992	1993	1993	1993	1993	1993
Low WL	68.1	68.6	68.8	68.9	68.8	68.8	68.9	68.9	68.3	67.9	67.6	67.5
Lo Yr	1964	1964	1964	1965	1965	1965	1965	1965	1965	1965	1965	1964
<u>WATER YEAR 93</u>												
Rdg			3.32			42.78	43.11	43.27	43.26	43.00	42.80	42.56
Day			14			15	21	19	15	15	18	21

T58 R18 S12 QQQ: **CCC1**
 Obwell # **69009** Ground Elev.: 1428.00

Aquifer: QBAAQBAA
 Observer: SWCD

Depth: 97.0
 Years of Record: 40

MONTHLY WATER LEVEL SUMMARY

	Oct	Nov	Dec	Jan	Feb	Mar	Apr	May	Jun	Jul	Aug	Sep
<u>HISTORICAL</u>												
Ave	13.4	14.0	13.8	14.4	14.8	14.7	14.1	13.2	13.3	13.4	13.2	13.2
High WL	11.8	11.9	11.8	12.9	13.4	13.0	12.2	11.7	12.0	11.9	11.6	11.9
Hi Yr	1982	1982	1983	1983	1956	1983	1982	1956	1956	1993	1955	1986
Low WL	15.4	17.1	15.9	16.3	16.7	17.0	17.2	15.8	15.6	14.9	15.0	15.6
Lo Yr	1962	1979	1962	1963	1963	1963	1964	1964	1964	1964	1961	1961
<u>WATER YEAR 93</u>												
Rdg			13.40			13.85	13.06	12.60	12.81	11.88	11.67	12.18
Day			14			15	21	19	15	15	18	21

T58 R18 S14 QQQ: **DAA1**
 Obwell # **69015** Ground Elev.: 1425.00

Aquifer: QBAAQBAA
 Observer: SWCD

Depth: 144.0
 Years of Record: 11

MONTHLY WATER LEVEL SUMMARY

	Oct	Nov	Dec	Jan	Feb	Mar	Apr	May	Jun	Jul	Aug	Sep
<u>HISTORICAL</u>												
Ave	6.6	6.7	6.8	6.7	7.0	7.2	6.4	6.2	6.3	6.3	6.6	6.4
High WL	5.9	6.1	6.2	6.7	7.0	6.4	5.5	5.3	5.6	4.8	5.1	5.3
Hi Yr	1992	1992	1992	1984	1984	1991	1992	1993	1993	1993	1993	1993
Low WL	7.5	7.2	7.4	6.7	7.0	8.3	7.2	7.6	7.5	7.9	8.2	7.1
Lo Yr	1985	1987	1987	1984	1984	1988	1985	1986	1988	1988	1988	1990
<u>WATER YEAR 93</u>												
Rdg	5.86	6.10	6.22			6.72	5.87	5.31	5.57	4.77	5.09	5.25
Day	16	19	14			15	21	19	15	15	18	21

SUMMARY FOR 1993 WATER YEAR

T58 R20 S16 QQQ: **DBC1**
 Obwell # **69001** Ground Elev.: 1500.00

Aquifer: QBAAQBAA
 Observer: SWCD

Depth: 40.0
 Years of Record: 41

MONTHLY WATER LEVEL SUMMARY

	Oct	Nov	Dec	Jan	Feb	Mar	Apr	May	Jun	Jul	Aug	Sep
<u>HISTORICAL</u>												
Ave	7.5	7.7	8.3	9.6	11.0	11.2	8.4	5.5	5.4	6.7	7.2	7.7
High WL	1.4	1.4	2.8	3.7	3.8	3.3	1.2	1.0	1.0	0.7	1.2	1.8
Hi Yr	1982	1982	1986	1990	1990	1990	1985	1986	1984	1993	1993	1993
Low WL	13.4	13.2	13.2	13.6	14.5	15.0	15.1	13.3	11.5	11.0	14.0	13.0
Lo Yr	1956	1956	1956	1957	1957	1957	1957	1977	1958	1961	1970	1961
<u>WATER YEAR 93</u>												
Rdg			2.80					1.47	1.39	0.66	1.17	1.75
Day			14					19	15	15	18	21

T61 R18 S4 QQQ: **BBA**
 Obwell # **69050** Ground Elev.: 0.00

Aquifer: QBAAQBAA
 Observer: SWCD

Depth: 47.0
 Years of Record: 10

MONTHLY WATER LEVEL SUMMARY

	Oct	Nov	Dec	Jan	Feb	Mar	Apr	May	Jun	Jul	Aug	Sep
<u>HISTORICAL</u>												
Ave	6.8	6.8	6.9	5.7	6.3	7.1	7.0	6.1	6.1	6.0	6.6	6.6
High WL	4.9	5.3	5.8	5.7	6.3	6.1	5.4	4.6	4.0	4.5	4.8	4.8
Hi Yr	1986	1986	1986	1984	1984	1991	1984	1986	1984	1993	1993	1993
Low WL	8.0	8.2	8.2	5.7	6.3	8.4	8.6	8.3	8.6	9.0	7.5	7.9
Lo Yr	1990	1990	1990	1984	1984	1990	1988	1988	1988	1988	1988	1990
<u>WATER YEAR 93</u>												
Rdg	5.60	5.99	6.09			6.78	6.36	5.35	5.51	4.49	4.77	4.80
Day	16	17	14			19	13	21	15	18	16	21

SUMMARY FOR 1993 WATER YEAR

T121 R29 S1 QQQ: **ABBC**
 Obwell # **73033** Ground Elev.: 1142.50

Aquifer: QWTAQWTA
 Observer: SWCD

Depth: 29.0
 Years of Record: 7

MONTHLY WATER LEVEL SUMMARY

	Oct	Nov	Dec	Jan	Feb	Mar	Apr	May	Jun	Jul	Aug	Sep
<u>HISTORICAL</u>												
Ave	12.2	12.3	12.5			12.6	12.6	12.5	12.3	11.7	11.7	11.8
High WL	9.7	9.9	10.0			10.4	10.6	10.8	10.8	8.9	9.2	9.4
Hi Yr	1987	1987	1987			1988	1988	1988	1993	1987	1987	1987
Low WL	14.6	14.8	15.1			15.2	15.4	15.4	14.7	14.0	14.2	14.3
Lo Yr	1989	1989	1989			1990	1990	1990	1990	1990	1989	1989
<u>WATER YEAR 93</u>												
Rdg	11.44	11.55	11.81			11.98	11.66	11.51	10.82	10.25	9.97	9.88
Day	30	30	28			30	30	18	30	23	24	22

T121 R29 S1 QQQ: **ABBC**
 Obwell # **73034** Ground Elev.: 1143.00

Aquifer: QWTAQWTA
 Observer: SWCD

Depth: 19.0
 Years of Record: 7

MONTHLY WATER LEVEL SUMMARY

	Oct	Nov	Dec	Jan	Feb	Mar	Apr	May	Jun	Jul	Aug	Sep
<u>HISTORICAL</u>												
Ave	12.5	12.5	12.6			12.2	12.3	12.3	12.2	11.9	11.9	12.2
High WL	9.9	9.9	9.9			9.9	10.2	10.4	10.7	9.3	9.5	9.7
Hi Yr	1987	1987	1987			1988	1988	1988	1993	1987	1987	1987
Low WL	14.5	14.7	14.9			14.7	15.0	14.9	13.6	13.9	14.0	14.8
Lo Yr	1989	1989	1989			1990	1990	1990	1990	1990	1989	1990
<u>WATER YEAR 93</u>												
Rdg	11.90	11.81	11.84			11.51	11.49	11.26	10.65	10.38	10.13	10.18
Day	30	30	28			30	30	18	30	23	24	22

T121 R29 S1 QQQ: **BCAA**
 Obwell # **73036** Ground Elev.: 1161.10

Aquifer: QWTAQWTA
 Observer: SWCD

Depth: 38.0
 Years of Record: 7

MONTHLY WATER LEVEL SUMMARY

	Oct	Nov	Dec	Jan	Feb	Mar	Apr	May	Jun	Jul	Aug	Sep
<u>HISTORICAL</u>												
Ave	29.8	30.0	30.1			29.9	30.1	30.0	29.7	29.0	29.1	29.2
High WL	27.5	27.8	28.0			28.0	28.1	28.0	27.9	26.4	26.9	26.8
Hi Yr	1987	1987	1987			1992	1992	1992	1993	1987	1993	1993
Low WL	32.4	32.8	32.9			32.8	33.1	33.2	31.4	31.8	32.3	32.4
Lo Yr	1989	1989	1989			1990	1990	1990	1990	1989	1989	1989
<u>WATER YEAR 93</u>												
Rdg	28.84	29.00	29.13			28.55	28.87	28.90	27.87	27.23	26.86	26.79
Day	30	30	28			30	30	18	30	23	24	22

T122 R28 S7 QQQ: **ABA2**
 Obwell # **73002** Ground Elev.: 1132.60

Aquifer: QWTAQWTA
 Observer: SWCD

Depth: 22.0
 Years of Record: 18

MONTHLY WATER LEVEL SUMMARY

	Oct	Nov	Dec	Jan	Feb	Mar	Apr	May	Jun	Jul	Aug	Sep
<u>HISTORICAL</u>												
Ave	13.6	13.7	13.8	13.5	13.7	14.0	13.6	13.5	13.2	13.5	13.6	13.7
High WL	10.7	11.2	11.4	11.7	11.6	11.9	11.1	11.0	10.6	10.9	11.3	10.9
Hi Yr	1986	1986	1983	1984	1984	1984	1986	1986	1984	1983	1986	1985
Low WL	17.1	16.8	17.4	14.7	15.1	17.3	17.4	17.2	16.0	16.7	17.1	17.0
Lo Yr	1989	1989	1989	1982	1977	1990	1990	1990	1989	1989	1989	1976
<u>WATER YEAR 93</u>												
Rdg	14.57	14.61	14.75			14.39	14.12	13.91	13.26	12.55	12.70	12.70
Day	30	30	28			30	30	18	25	23	24	22

SUMMARY FOR 1993 WATER YEAR

T122 R28 S30 QQQ: **BCC2**
 Obwell # **73003** Ground Elev.: 1160.80

Aquifer: QWTAQWTA
 Observer: SWCD

Depth: 41.0
 Years of Record: 18

MONTHLY WATER LEVEL SUMMARY

	Oct	Nov	Dec	Jan	Feb	Mar	Apr	May	Jun	Jul	Aug	Sep
<u>HISTORICAL</u>												
Ave	32.3	32.1	32.2	32.2	32.1	32.6	32.3	32.4	32.2	32.3	32.2	32.4
High WL	25.9	26.4	26.9	28.1	28.3	28.1	27.5	27.4	26.6	27.6	27.5	27.4
Hi Yr	1986	1986	1986	1984	1984	1987	1984	1984	1984	1986	1984	1986
Low WL	36.8	36.9	37.1	34.1	34.2	37.4	37.5	37.5	36.7	36.1	36.7	37.4
Lo Yr	1989	1989	1989	1982	1982	1990	1990	1990	1990	1989	1989	1976
<u>WATER YEAR 93</u>												
Rdg	33.60	33.68	33.70			33.95	33.56	33.52	32.75	31.64	31.18	30.72
Day	30	30	28			30	30	18	30	23	24	22

T122 R29 S23 QQQ: **CAA2**
 Obwell # **73019** Ground Elev.: 1158.10

Aquifer: QWTAQWTA
 Observer: SWCD

Depth: 37.0
 Years of Record: 17

MONTHLY WATER LEVEL SUMMARY

	Oct	Nov	Dec	Jan	Feb	Mar	Apr	May	Jun	Jul	Aug	Sep
<u>HISTORICAL</u>												
Ave	28.1	28.2	27.4	28.1	28.3	28.6	28.3	28.5	28.0	28.5	28.3	28.2
High WL	22.5	22.8	23.2	24.7	24.7	24.4	24.0	23.6	23.0	23.7	23.8	23.5
Hi Yr	1986	1986	1986	1984	1984	1987	1984	1986	1984	1986	1986	1986
Low WL	32.2	32.4	30.5	30.0	30.6	32.7	32.5	32.7	32.8	32.4	32.3	32.0
Lo Yr	1988	1988	1992	1978	1982	1991	1991	1991	1989	1990	1990	1990
<u>WATER YEAR 93</u>												
Rdg	30.31	30.33	30.50			29.79	30.25	30.10	29.81	28.67	28.47	28.13
Day	30	30	28			30	30	18	25	23	24	22

T122 R29 S25 QQQ: **DBD**
 Obwell # **73022** Ground Elev.: 1151.70

Aquifer: QBAAQBAA
 Observer: SWCD

Depth: 156.0
 Years of Record: 10

MONTHLY WATER LEVEL SUMMARY

	Oct	Nov	Dec	Jan	Feb	Mar	Apr	May	Jun	Jul	Aug	Sep
<u>HISTORICAL</u>												
Ave	21.8	28.4					23.4	26.4				
High WL	10.8	28.4					19.4	26.4				
Hi Yr	1984	1990					1986	1991				
Low WL	28.2	28.4					28.7	26.4				
Lo Yr	1989	1990					1990	1991				
<u>WATER YEAR 93</u>												
Rdg	24.92						24.88					
Day	30						30					

T122 R29 S36 QQQ: **CBCB**
 Obwell # **73028** Ground Elev.: 1140.00

Aquifer: QWTAQWTA
 Observer: SWCD

Depth: 24.5
 Years of Record: 7

MONTHLY WATER LEVEL SUMMARY

	Oct	Nov	Dec	Jan	Feb	Mar	Apr	May	Jun	Jul	Aug	Sep
<u>HISTORICAL</u>												
Ave	10.6	9.9	12.6			9.6	9.7	9.6	10.1	9.2	9.7	9.6
High WL	8.9	7.1	12.6			7.5	7.6	7.9	8.5	6.4	7.3	7.2
Hi Yr	1992	1987	1989			1988	1988	1988	1992	1987	1993	1993
Low WL	12.2	12.4	12.6			12.7	12.7	12.6	11.2	11.7	12.1	12.0
Lo Yr	1989	1989	1989			1990	1990	1990	1989	1989	1989	1989
<u>WATER YEAR 93</u>												
Rdg	8.94	8.93				8.76	8.70	8.35		7.53	7.27	7.20
Day	30	30				30	30	18		23	24	22

SUMMARY FOR 1993 WATER YEAR

T122 R29 S36 QQQ: **CBCB**
 Obwell # **73029** Ground Elev.: 1141.40

Aquifer: QWTAQWTA
 Observer: SWCD

Depth: 17.5
 Years of Record: 7

MONTHLY WATER LEVEL SUMMARY

	Oct	Nov	Dec	Jan	Feb	Mar	Apr	May	Jun	Jul	Aug	Sep
<u>HISTORICAL</u>												
Ave	12.0	11.2	13.9			11.0	11.0	11.0	11.5	10.5	11.0	10.9
High WL	10.3	8.4	13.9			8.8	8.9	9.2	9.8	7.6	8.6	8.5
Hi Yr	1992	1987	1989			1988	1988	1988	1992	1987	1993	1993
Low WL	13.4	13.7	13.9			14.0	14.0	13.9	12.5	13.0	13.3	13.3
Lo Yr	1989	1989	1989			1990	1990	1990	1989	1989	1989	1989
<u>WATER YEAR 93</u>												
Rdg	10.25	10.24				10.05	10.02	9.87		8.88	8.58	8.51
Day	30	30				30	30	18		23	24	22

T122 R29 S36 QQQ: **ADCB**
 Obwell # **73032** Ground Elev.: 1141.40

Aquifer: QWTAQWTA
 Observer: SWCD

Depth: 16.5
 Years of Record: 7

MONTHLY WATER LEVEL SUMMARY

	Oct	Nov	Dec	Jan	Feb	Mar	Apr	May	Jun	Jul	Aug	Sep
<u>HISTORICAL</u>												
Ave	10.9	10.9	11.1			11.3	11.1	11.1	10.5	10.2	10.4	10.6
High WL	9.0	9.0	9.2			8.8	8.4	9.2	6.8	6.8	6.5	6.7
Hi Yr	1992	1992	1992			1993	1993	1993	1993	1993	1993	1993
Low WL	12.4	12.6	12.8			14.2	14.1	13.9	12.7	12.9	13.3	13.4
Lo Yr	1988	1990	1990			1990	1990	1990	1989	1989	1989	1989
<u>WATER YEAR 93</u>												
Rdg	8.99	8.98	9.17			8.79	8.45	9.15	6.81	6.77	6.49	6.73
Day	30	30	28			30	30	18	30	23	24	22

T123 R28 S12 QQQ: **BAB2**
 Obwell # **73004** Ground Elev.: 1016.00

Aquifer: QWTAQWTA
 Observer: SWCD

Depth: 21.0
 Years of Record: 18

MONTHLY WATER LEVEL SUMMARY

	Oct	Nov	Dec	Jan	Feb	Mar	Apr	May	Jun	Jul	Aug	Sep
<u>HISTORICAL</u>												
Ave	16.1	16.4	16.4	16.3	16.6	16.9	16.8	16.5	16.2	16.3	16.3	16.1
High WL	12.1	12.5	12.9	13.6	13.8	13.9	13.4	13.0	12.4	12.8	12.8	12.7
Hi Yr	1986	1986	1986	1984	1984	1984	1984	1984	1984	1986	1986	1986
Low WL	19.6	19.7	19.9	18.1	18.9	20.2	20.3	20.3	19.2	19.0	19.6	19.5
Lo Yr	1989	1989	1989	1982	1977	1990	1990	1990	1977	1977	1989	1989
<u>WATER YEAR 93</u>												
Rdg	16.03	17.26	17.52			18.23	18.26	18.05	17.05	16.20	15.77	15.59
Day	30	30	28			30	28	19	30	23	24	22

T123 R28 S30 QQQ: **ABA2**
 Obwell # **73005** Ground Elev.: 1112.20

Aquifer: QWTAQWTA
 Observer: SWCD

Depth: 20.0
 Years of Record: 18

MONTHLY WATER LEVEL SUMMARY

	Oct	Nov	Dec	Jan	Feb	Mar	Apr	May	Jun	Jul	Aug	Sep
<u>HISTORICAL</u>												
Ave	12.0	12.2	12.4	12.2	12.7	12.7	12.1	11.9	11.7	11.9	12.1	12.1
High WL	10.3	10.6	10.9	11.1	10.9	11.1	10.3	10.3	10.2	10.2	10.4	10.2
Hi Yr	1991	1983	1983	1984	1984	1984	1986	1986	1984	1983	1993	1985
Low WL	14.5	14.5	14.6	12.9	14.5	14.2	14.1	13.7	13.8	14.1	14.3	14.4
Lo Yr	1988	1988	1988	1982	1977	1990	1990	1990	1988	1988	1988	1988
<u>WATER YEAR 93</u>												
Rdg	12.37	12.40	12.55			12.83	11.85	11.42	10.69	10.27	10.43	10.63
Day	28	24	22			25	29	27	25	23	24	22

SUMMARY FOR 1993 WATER YEAR

T123 R29 S7 QQQ: **DBC2**
 Obwell # **73006** Ground Elev.: 1107.90

Aquifer: QWTAQWTA
 Observer: SWCD

Depth: 20.0
 Years of Record: 18

MONTHLY WATER LEVEL SUMMARY

	Oct	Nov	Dec	Jan	Feb	Mar	Apr	May	Jun	Jul	Aug	Sep
<u>HISTORICAL</u>												
Ave	9.5	9.8	9.9	9.7	10.0	10.3	9.3	9.2	9.0	9.5	9.7	9.6
High WL	7.0	6.7	6.7	7.7	8.6	8.8	7.2	6.7	6.5	6.5	7.8	6.2
Hi Yr	1977	1977	1977	1978	1984	1985	1979	1978	1979	1978	1978	1977
Low WL	11.9	11.8	11.9	10.9	11.0	16.5	12.6	11.0	10.9	11.5	11.8	12.7
Lo Yr	1989	1989	1989	1982	1982	1993	1993	1977	1988	1992	1989	1976
<u>WATER YEAR 93</u>												
Rdg	10.42	10.47	10.51			16.45	12.59	9.30	9.29	8.99	8.99	8.95
Day	28	24	29			25	29	27	25	23	25	27

T123 R29 S27 QQQ: **CCC2**
 Obwell # **73020** Ground Elev.: 1118.10

Aquifer: QWTAQWTA
 Observer: SWCD

Depth: 23.0
 Years of Record: 17

MONTHLY WATER LEVEL SUMMARY

	Oct	Nov	Dec	Jan	Feb	Mar	Apr	May	Jun	Jul	Aug	Sep
<u>HISTORICAL</u>												
Ave	11.9	12.0	12.1	11.8	11.9	11.9	11.4	11.6	11.7	12.0	12.3	12.0
High WL	10.9	11.2	11.3	11.6	11.3	11.3	10.6	10.8	10.6	10.8	11.4	10.6
Hi Yr	1983	1983	1977	1984	1984	1983	1986	1986	1983	1983	1986	1985
Low WL	13.9	13.8	13.7	12.2	12.3	12.9	12.8	12.4	13.4	13.7	13.8	14.0
Lo Yr	1988	1988	1988	1981	1985	1990	1990	1989	1988	1988	1988	1988
<u>WATER YEAR 93</u>												
Rdg	12.45	12.23	12.25			12.10	11.39	11.36	10.96	11.30	11.59	11.71
Day	28	24	22			25	29	27	25	23	25	27

T123 R30 S12 QQQ: **ADD**
 Obwell # **73025** Ground Elev.: 1110.30

Aquifer: QWTAQWTA
 Observer: SWCD

Depth: 34.0
 Years of Record: 9

MONTHLY WATER LEVEL SUMMARY

	Oct	Nov	Dec	Jan	Feb	Mar	Apr	May	Jun	Jul	Aug	Sep
<u>HISTORICAL</u>												
Ave	7.6	7.7	7.9			7.5	6.8	6.9	6.8	7.3	7.2	6.9
High WL	5.0	5.5	5.9			6.3	4.4	4.9	3.7	5.1	4.9	2.0
Hi Yr	1986	1986	1986			1987	1986	1986	1993	1986	1986	1986
Low WL	9.8	9.7	9.8			8.7	9.1	8.5	8.3	9.5	9.5	9.7
Lo Yr	1989	1989	1989			1990	1990	1990	1989	1989	1989	1989
<u>WATER YEAR 93</u>												
Rdg	7.98	7.63	7.87			7.95	6.81	5.84	3.70	5.70	5.36	6.19
Day	28	24	29			25	29	27	25	23	25	27

T123 R30 S18 QQQ: **BCC2**
 Obwell # **73007** Ground Elev.: 1111.80

Aquifer: QWTAQWTA
 Observer: SWCD

Depth: 13.0
 Years of Record: 18

MONTHLY WATER LEVEL SUMMARY

	Oct	Nov	Dec	Jan	Feb	Mar	Apr	May	Jun	Jul	Aug	Sep
<u>HISTORICAL</u>												
Ave	7.3	7.4	7.5	7.2	7.3	7.2	6.9	6.9	6.8	7.2	7.5	7.4
High WL	5.4	5.8	6.0	6.4	6.0	6.0	5.3	5.2	5.1	5.1	5.3	5.2
Hi Yr	1986	1986	1983	1984	1984	1979	1986	1986	1984	1986	1986	1986
Low WL	10.0	9.9	9.9	7.9	8.1	9.1	9.1	8.5	9.2	9.8	10.2	10.1
Lo Yr	1988	1988	1989	1981	1977	1990	1990	1990	1988	1988	1988	1988
<u>WATER YEAR 93</u>												
Rdg	7.71	7.68	7.85			8.01	6.83	6.55	5.85	5.83	6.25	6.51
Day	29	24	29			24	29	27	25	23	25	27

SUMMARY FOR 1993 WATER YEAR

T123 R32 S33 QQQ: **AAD2**
 Obwell # **73008** Ground Elev.: 1186.70

Aquifer: QWTAQWTA
 Observer: SWCD

Depth: 14.0
 Years of Record: 18

MONTHLY WATER LEVEL SUMMARY

	Oct	Nov	Dec	Jan	Feb	Mar	Apr	May	Jun	Jul	Aug	Sep
<u>HISTORICAL</u>												
Ave	8.3	8.4	8.9	8.6	9.0	9.7	8.8	8.5	7.4	7.9	8.0	7.9
High WL	2.9	4.3	5.3	5.9	5.9	5.7	4.5	2.6	2.1	2.4	2.8	2.1
Hi Yr	1986	1986	1983	1984	1984	1984	1984	1986	1984	1986	1986	1986
Low WL	13.3	13.2	13.6	11.1	11.4	13.7	13.8	13.9	13.4	13.1	13.1	13.2
Lo Yr	1989	1989	1989	1981	1981	1990	1990	1990	1990	1990	1989	1989
<u>WATER YEAR 93</u>												
Rdg	8.59	8.94	9.35			10.15	8.38	6.86	3.29	3.95	3.35	4.62
Day	29	24	29			24	29	27	25	23	25	27

T123 R34 S4 QQQ: **ABD1**
 Obwell # **73045** Ground Elev.: 1253.80

Aquifer: QBAA
 Observer: SWCD

Depth: 167.0
 Years of Record: 5

MONTHLY WATER LEVEL SUMMARY

	Oct	Nov	Dec	Jan	Feb	Mar	Apr	May	Jun	Jul	Aug	Sep
<u>HISTORICAL</u>												
Ave	-0.9	-0.2	-0.4			-1.5	-3.3	-1.6	-1.8	6.8	7.4	-0.6
High WL	-2.7	-0.2	-0.4			-3.8	-4.3	-4.0	-4.8	-4.5	-0.9	-3.3
Hi Yr	1991	1989	1989			1992	1992	1993	1993	1993	1993	1993
Low WL	0.6	-0.2	-0.4			-0.2	-1.5	-0.2	2.0	23.1	12.0	2.3
Lo Yr	1989	1989	1989			1990	1991	1989	1989	1989	1990	1989
<u>WATER YEAR 93</u>												
Rdg							-4.13	-4.01	-4.83	-4.52	-0.89	-3.30
Day							27	26	28	28	25	22

T123 R34 S4 QQQ: **ABD2**
 Obwell # **73046** Ground Elev.: 1253.50

Aquifer: QWTA
 Observer: SWCD

Depth: 6.1
 Years of Record: 5

MONTHLY WATER LEVEL SUMMARY

	Oct	Nov	Dec	Jan	Feb	Mar	Apr	May	Jun	Jul	Aug	Sep
<u>HISTORICAL</u>												
Ave	5.7	5.4	5.5			5.3	3.7	4.5	4.5	4.7	5.1	5.6
High WL	5.0	4.7	5.3			4.1	3.2	3.6	3.6	3.9	3.7	4.8
Hi Yr	1991	1991	1991			1992	1992	1993	1993	1993	1993	1993
Low WL	6.1	6.3	5.6			6.2	4.2	5.5	6.1	5.8	6.1	6.2
Lo Yr	1992	1990	1992			1990	1991	1990	1989	1990	1990	1990
<u>WATER YEAR 93</u>												
Rdg	6.10	5.36	5.64			5.72	3.76	3.63	3.55	3.93	3.68	4.81
Day	30	30	29			24	27	26	28	28	25	22

T123 R35 S2 QQQ: **ADA1**
 Obwell # **73037** Ground Elev.: 1277.70

Aquifer: QBAA
 Observer: SWCD

Depth: 118.0
 Years of Record: 5

MONTHLY WATER LEVEL SUMMARY

	Oct	Nov	Dec	Jan	Feb	Mar	Apr	May	Jun	Jul	Aug	Sep
<u>HISTORICAL</u>												
Ave	9.7	9.0	9.4			9.3	8.6	10.1	8.9	38.3	23.0	10.8
High WL	8.3	7.3	8.3			7.9	7.5	8.2	6.8	7.6	9.7	8.1
Hi Yr	1991	1991	1991			1992	1992	1992	1993	1993	1993	1993
Low WL	10.7	10.2	10.3			10.2	9.2	13.7	11.7	60.4	41.0	14.8
Lo Yr	1989	1989	1989			1990	1991	1991	1989	1989	1991	1992
<u>WATER YEAR 93</u>												
Rdg	9.48	8.54	8.73			9.08	9.12	8.33	6.75	7.58	9.72	8.10
Day	30	30	29			24	27	26	28	28	25	22

SUMMARY FOR 1993 WATER YEAR

T123 R35 S2 QQQ: **ADA2**
 Obwell # **73038** Ground Elev.: 1278.10

Aquifer: QWTA
 Observer: SWCD

Depth: 12.7
 Years of Record: 5

MONTHLY WATER LEVEL SUMMARY

	Oct	Nov	Dec	Jan	Feb	Mar	Apr	May	Jun	Jul	Aug	Sep
<u>HISTORICAL</u>												
Ave	7.0	7.0	7.4			7.4	5.6	6.8	6.1	6.4	6.7	6.5
High WL	5.6	5.6	6.3			5.6	4.6	5.1	3.9	4.2	4.5	5.1
Hi Yr	1991	1991	1991			1992	1992	1993	1993	1993	1993	1991
Low WL	8.0	8.1	8.4			8.4	6.8	8.7	8.8	9.4	9.2	7.7
Lo Yr	1989	1989	1989			1990	1991	1989	1989	1989	1989	1989
<u>WATER YEAR 93</u>												
Rdg	6.65	6.32	6.75			7.32	5.51	5.14	3.93	4.20	4.49	5.78
Day	30	30	29			24	27	26	28	28	25	22

T123 R35 S2 QQQ: **AADD**
 Obwell # **73039** Ground Elev.: 1276.50

Aquifer: QBAA
 Observer: SWCD

Depth: 170.0
 Years of Record: 5

MONTHLY WATER LEVEL SUMMARY

	Oct	Nov	Dec	Jan	Feb	Mar	Apr	May	Jun	Jul	Aug	Sep
<u>HISTORICAL</u>												
Ave	8.9	8.3	8.5			8.5	7.7	9.5	8.3	35.7	22.0	10.2
High WL	7.5	7.0	7.4			7.1	6.7	7.5	6.1	7.0	9.4	7.4
Hi Yr	1991	1991	1991			1992	1992	1992	1993	1993	1993	1991
Low WL	9.9	9.3	9.5			9.4	8.7	13.5	11.2	58.4	36.4	14.5
Lo Yr	1989	1989	1989			1990	1993	1991	1989	1989	1991	1992
<u>WATER YEAR 93</u>												
Rdg	8.88	7.68	7.85			8.24	8.68	7.70	6.05	6.97	9.39	7.44
Day	30	30	29			24	27	26	28	28	25	22

T123 R35 S7 QQQ: **CAB1**
 Obwell # **73041** Ground Elev.: 1320.80

Aquifer: QBAA
 Observer: SWCD

Depth: 153.0
 Years of Record: 5

MONTHLY WATER LEVEL SUMMARY

	Oct	Nov	Dec	Jan	Feb	Mar	Apr	May	Jun	Jul	Aug	Sep
<u>HISTORICAL</u>												
Ave	31.6	30.7	30.7			30.5	29.9	31.4	31.1	45.5	42.8	32.8
High WL	30.9	29.6	29.5			29.2	29.1	31.2	30.3	29.6	33.9	30.0
Hi Yr	1992	1991	1991			1992	1992	1992	1991	1993	1993	1993
Low WL	32.9	31.7	31.8			31.5	30.8	32.1	33.1	64.7	47.9	35.1
Lo Yr	1989	1989	1989			1990	1991	1991	1989	1989	1992	1990
<u>WATER YEAR 93</u>												
Rdg	30.85	30.02	30.04			30.07	29.88	31.21	30.59	29.62	33.90	30.03
Day	30	30	29			24	27	26	28	28	25	22

T123 R35 S7 QQQ: **CAB2**
 Obwell # **73042** Ground Elev.: 1320.80

Aquifer: QWTA
 Observer: SWCD

Depth: 33.5
 Years of Record: 5

MONTHLY WATER LEVEL SUMMARY

	Oct	Nov	Dec	Jan	Feb	Mar	Apr	May	Jun	Jul	Aug	Sep
<u>HISTORICAL</u>												
Ave	26.6	26.6	26.7			26.9	28.1	27.9	27.4	26.1	26.7	26.2
High WL	24.7	24.9	25.2			25.3	25.3	24.9	24.5	23.6	24.1	24.3
Hi Yr	1991	1991	1991			1992	1993	1993	1993	1993	1993	1993
Low WL	28.2	28.0	28.0			28.1	33.8	33.7	31.5	28.9	30.0	28.8
Lo Yr	1989	1989	1989			1990	1991	1991	1991	1989	1989	1989
<u>WATER YEAR 93</u>												
Rdg	25.64	25.75	25.90			26.30	25.28	24.93	24.50	23.63	24.10	24.27
Day	30	30	29			24	27	26	28	28	25	22

SUMMARY FOR 1993 WATER YEAR

T123 R35 S17 QQQ: **ADC1**
 Obwell # **73026** Ground Elev.: 1292.30

Aquifer: QWTAQWTA
 Observer: SWCD

Depth: 30.2
 Years of Record: 9

MONTHLY WATER LEVEL SUMMARY

	Oct	Nov	Dec	Jan	Feb	Mar	Apr	May	Jun	Jul	Aug	Sep
<u>HISTORICAL</u>												
Ave	16.1	16.2	16.3			16.1	15.8	15.9	16.0	16.2	16.4	15.9
High WL	14.5	14.9	15.3			15.6	14.9	14.6	14.8	14.0	14.4	14.5
Hi Yr	1986	1986	1986			1992	1986	1986	1986	1986	1986	1986
Low WL	17.4	17.4	17.3			16.5	16.5	16.7	17.1	17.3	17.7	17.5
Lo Yr	1988	1988	1988			1989	1988	1988	1988	1988	1993	1988
<u>WATER YEAR 93</u>												
Rdg	16.09	16.08	16.14			16.15	15.63	15.61	15.47	17.24	17.72	15.64
Day	30	30	29			24	27	26	28	28	25	22

T123 R35 S33 QQQ: **CCC1**
 Obwell # **73043** Ground Elev.: 1272.40

Aquifer: QBAA
 Observer: SWCD

Depth: 170.0
 Years of Record: 5

MONTHLY WATER LEVEL SUMMARY

	Oct	Nov	Dec	Jan	Feb	Mar	Apr	May	Jun	Jul	Aug	Sep
<u>HISTORICAL</u>												
Ave	6.7	6.7	6.8			6.8	5.8	6.5	6.4	6.7	6.9	6.5
High WL	5.4	5.6	5.7			5.5	5.4	5.2	5.0	4.9	5.0	5.0
Hi Yr	1991	1991	1991			1992	1993	1993	1993	1993	1993	1993
Low WL	8.5	8.2	8.3			8.2	6.7	7.8	7.7	9.0	9.4	8.6
Lo Yr	1989	1989	1989			1990	1991	1990	1989	1989	1989	1989
<u>WATER YEAR 93</u>												
Rdg	5.88	5.73	5.86			6.00	5.36	5.18	5.00	4.88	4.96	4.96
Day	30	30	29			24	27	26	28	28	25	22

T123 R35 S33 QQQ: **CCC2**
 Obwell # **73044** Ground Elev.: 1272.20

Aquifer: QWTA
 Observer: SWCD

Depth: 8.9
 Years of Record: 5

MONTHLY WATER LEVEL SUMMARY

	Oct	Nov	Dec	Jan	Feb	Mar	Apr	May	Jun	Jul	Aug	Sep
<u>HISTORICAL</u>												
Ave	5.1	5.6	5.5			5.5	4.4	5.1	5.0	5.0	5.3	4.8
High WL	4.5	4.6	4.8			4.4	4.1	4.1	3.8	4.0	4.0	4.1
Hi Yr	1991	1992	1992			1992	1993	1993	1993	1993	1993	1991
Low WL	6.0	6.9	6.4			6.5	4.7	5.9	6.7	6.6	5.9	6.0
Lo Yr	1990	1989	1990			1990	1991	1989	1989	1990	1990	1990
<u>WATER YEAR 93</u>												
Rdg	4.79	4.63	4.84			5.06	4.10	4.13	3.79	4.00	4.04	4.12
Day	30	30	29			24	27	26	28	28	25	22

T124 R28 S6 QQQ: **CDD**
 Obwell # **73010** Ground Elev.: 1064.60

Aquifer: QWTAQWTA
 Observer: SWCD

Depth: 20.0
 Years of Record: 18

MONTHLY WATER LEVEL SUMMARY

	Oct	Nov	Dec	Jan	Feb	Mar	Apr	May	Jun	Jul	Aug	Sep
<u>HISTORICAL</u>												
Ave	7.6	7.9	8.4	8.0	8.7	9.0	7.6	7.3	7.1	7.7	7.8	8.0
High WL	4.2	5.2	5.8	6.4	5.9	6.1	4.8	3.9	4.1	3.9	4.1	4.2
Hi Yr	1986	1986	1983	1984	1984	1983	1984	1986	1984	1983	1986	1986
Low WL	11.4	11.5	11.4	9.4	10.9	11.0	10.5	10.7	11.1	11.2	11.1	12.0
Lo Yr	1988	1988	1988	1982	1977	1988	1988	1988	1988	1988	1988	1976
<u>WATER YEAR 93</u>												
Rdg	9.73	9.97	10.07			10.19	8.47	7.72	6.33	5.94	6.23	6.30
Day	28	24	22			25	29	27	25	23	25	27

SUMMARY FOR 1993 WATER YEAR

T124 R28 S21 QQQ: **CDA1**
 Obwell # **73001** Ground Elev.: 1080.90

Aquifer: QWTAQWTA
 Observer: SWCD

Depth: 11.0
 Years of Record: 25

MONTHLY WATER LEVEL SUMMARY

	Oct	Nov	Dec	Jan	Feb	Mar	Apr	May	Jun	Jul	Aug	Sep
<u>HISTORICAL</u>												
Ave	7.6	7.8	7.8	7.5	7.6	8.8	8.0	7.5	7.2	7.3	7.6	7.7
High WL	5.2	5.4	4.9	5.4	4.9	5.8	4.7	4.3	4.5	4.7	5.1	4.7
Hi Yr	1986	1972	1976	1972	1977	1984	1986	1975	1984	1975	1972	1979
Low WL	12.6	13.1	13.0	9.5	9.9	13.3	13.5	13.3	11.4	11.1	12.4	12.5
Lo Yr	1989	1989	1989	1982	1982	1990	1990	1990	1990	1980	1989	1989
<u>WATER YEAR 93</u>												
Rdg	11.17	11.50	11.77			12.41	11.90	11.20	9.96	8.76	8.94	8.92
Day	28	24	22			25	29	27	25	23	24	22

T124 R35 S36 QQQ: **DCA**
 Obwell # **73023** Ground Elev.: 1186.00

Aquifer: QBAAQBAA
 Observer: SWCD

Depth: 155.0
 Years of Record: 10

MONTHLY WATER LEVEL SUMMARY

	Oct	Nov	Dec	Jan	Feb	Mar	Apr	May	Jun	Jul	Aug	Sep
<u>HISTORICAL</u>												
Ave	10.6	4.5					9.8	11.4				
High WL	7.6	4.5					8.0	11.4				
Hi Yr	1986	1984					1986	1990				
Low WL	13.2	4.5					12.0	11.4				
Lo Yr	1988	1984					1989	1990				
<u>WATER YEAR 93</u>												
Rdg	10.12						9.28					
Day	30						27					

T125 R30 S22 QQQ: **CDD1**
 Obwell # **73011** Ground Elev.: 1125.10

Aquifer: QWTAQWTA
 Observer: SWCD

Depth: 13.0
 Years of Record: 18

MONTHLY WATER LEVEL SUMMARY

	Oct	Nov	Dec	Jan	Feb	Mar	Apr	May	Jun	Jul	Aug	Sep
<u>HISTORICAL</u>												
Ave	4.8	5.0	5.3	5.0	5.7	5.1	4.5	4.4	4.3	4.5	4.9	5.0
High WL	3.0	3.6	4.0	4.3	3.6	3.7	3.0	2.8	2.3	2.1	3.5	3.1
Hi Yr	1984	1977	1984	1978	1984	1983	1986	1986	1993	1993	1986	1986
Low WL	7.4	7.5	7.5	5.6	8.0	6.7	6.5	6.0	6.6	6.9	7.0	7.3
Lo Yr	1988	1988	1988	1981	1985	1977	1977	1977	1988	1988	1988	1988
<u>WATER YEAR 93</u>												
Rdg	5.74	5.63	5.88			5.60	4.41	3.42	2.27	2.06	3.55	3.88
Day	23	24	29			25	29	26	25	23	25	27

T125 R33 S3 QQQ: **CDA2**
 Obwell # **73012** Ground Elev.: 1203.50

Aquifer: QWTAQWTA
 Observer: SWCD

Depth: 13.0
 Years of Record: 18

MONTHLY WATER LEVEL SUMMARY

	Oct	Nov	Dec	Jan	Feb	Mar	Apr	May	Jun	Jul	Aug	Sep
<u>HISTORICAL</u>												
Ave	6.4	6.2	9.5	5.4	5.9	6.2	5.5	5.7	5.7	6.3	6.6	6.4
High WL	3.7	4.3	4.6	4.9	4.3	4.4	3.6	3.8	3.4	3.9	4.9	4.2
Hi Yr	1984	1983	1983	1984	1984	1983	1979	1982	1984	1978	1983	1983
Low WL	11.2	8.5	59.4	6.2	7.9	8.4	7.2	7.6	8.7	9.4	9.1	9.0
Lo Yr	1976	1988	1980	1981	1977	1989	1988	1988	1988	1988	1988	1988
<u>WATER YEAR 93</u>												
Rdg	6.75	6.74	6.92			7.23	5.93	5.31	5.48	5.64	5.90	5.85
Day	30	30	29			22	27	26	28	28	25	23

SUMMARY FOR 1993 WATER YEAR

T126 R28 S17 QQQ: **CAA1**
 Obwell # **73015** Ground Elev.: 1046.00

Aquifer: QWTAQWTA
 Observer: SWCD

Depth: 41.0
 Years of Record: 18

MONTHLY WATER LEVEL SUMMARY

	Oct	Nov	Dec	Jan	Feb	Mar	Apr	May	Jun	Jul	Aug	Sep
<u>HISTORICAL</u>												
Ave	17.3	17.6	17.9	17.8	18.5	18.2	17.0	16.0	15.9	16.2	16.9	17.5
High WL	14.0	15.2	16.2	16.4	17.3	15.6	15.1	12.3	13.2	12.9	15.0	15.0
Hi Yr	1986	1984	1982	1978	1983	1983	1986	1986	1984	1993	1993	1993
Low WL	20.1	20.3	20.9	19.5	21.0	20.0	19.8	19.1	19.3	19.3	19.4	19.8
Lo Yr	1987	1987	1976	1981	1977	1977	1981	1987	1987	1987	1987	1987
<u>WATER YEAR 93</u>												
Rdg	18.21	18.38	18.43			18.23	16.13	15.13	14.61	12.93	14.95	14.97
Day	23	24	22			25	29	27	25	23	25	27

T126 R28 S33 QQQ: **BCA**
 Obwell # **73024** Ground Elev.: 1040.00

Aquifer: QBAAQBAA
 Observer: SWCD

Depth: 66.0
 Years of Record: 10

MONTHLY WATER LEVEL SUMMARY

	Oct	Nov	Dec	Jan	Feb	Mar	Apr	May	Jun	Jul	Aug	Sep
<u>HISTORICAL</u>												
Ave	12.2	10.9					12.7					
High WL	5.3	8.1					8.9					
Hi Yr	1986	1984					1987					
Low WL	16.4	13.8					16.2					
Lo Yr	1989	1990					1990					
<u>WATER YEAR 93</u>												
Rdg	13.50						13.66					
Day	23						29					

T126 R30 S17 QQQ: **ABC2**
 Obwell # **73017** Ground Elev.: 1138.70

Aquifer: QWTAQWTA
 Observer: SWCD

Depth: 21.0
 Years of Record: 18

MONTHLY WATER LEVEL SUMMARY

	Oct	Nov	Dec	Jan	Feb	Mar	Apr	May	Jun	Jul	Aug	Sep
<u>HISTORICAL</u>												
Ave	10.8	11.1	11.4	11.3	11.7	11.2	10.3	10.4	10.6	10.5	10.9	11.1
High WL	8.4	9.7	9.9	10.5	10.2	9.6	8.7	8.3	7.9	8.6	9.1	9.2
Hi Yr	1984	1984	1984	1984	1984	1985	1986	1986	1984	1993	1978	1986
Low WL	12.9	12.9	13.2	11.9	13.3	12.9	11.8	11.9	12.5	12.9	12.7	13.0
Lo Yr	1988	1988	1976	1981	1977	1982	1977	1988	1988	1988	1988	1976
<u>WATER YEAR 93</u>												
Rdg	10.69	10.65	11.01			11.34	9.99	9.45	8.98	8.57	9.36	9.57
Day	23	24	29			25	29	25	25	23	25	27

T126 R34 S23 QQQ: **CDA1**
 Obwell # **73018** Ground Elev.: 1241.50

Aquifer: QWTAQWTA
 Observer: SWCD

Depth: 27.0
 Years of Record: 18

MONTHLY WATER LEVEL SUMMARY

	Oct	Nov	Dec	Jan	Feb	Mar	Apr	May	Jun	Jul	Aug	Sep
<u>HISTORICAL</u>												
Ave	19.8	19.9	20.0	20.7	20.5	20.4	20.1	20.0	19.7	19.7	19.6	19.8
High WL	14.7	15.1	15.6	19.0	18.3	17.3	17.9	17.5	16.7	15.2	15.3	15.4
Hi Yr	1986	1986	1986	1980	1985	1987	1987	1986	1986	1986	1986	1986
Low WL	22.2	22.3	22.5	21.8	21.9	23.0	21.6	21.8	21.9	22.0	22.0	22.0
Lo Yr	1977	1988	1988	1982	1982	1989	1977	1977	1977	1977	1977	1977
<u>WATER YEAR 93</u>												
Rdg	18.62	18.88	19.16			19.93	19.36	19.51	19.31	19.13	18.90	19.06
Day	30	30	29			22	27	26	28	28	25	23

SUMMARY FOR 1993 WATER YEAR

T126 R35 S9 QQQ: **BAD**
 Obwell # **73027** Ground Elev.: 1307.90

Aquifer: QWTAQWTA
 Observer: SWCD

Depth: 26.3
 Years of Record: 9

MONTHLY WATER LEVEL SUMMARY

	Oct	Nov	Dec	Jan	Feb	Mar	Apr	May	Jun	Jul	Aug	Sep
<u>HISTORICAL</u>												
Ave	6.0	6.0	6.5			6.1	3.8	5.2	4.9	5.6	5.7	5.8
High WL	4.3	4.9	5.7			4.6	-0.7	3.6	2.4	4.4	3.7	3.8
Hi Yr	1986	1991	1986			1992	1993	1986	1986	1993	1986	1986
Low WL	7.2	7.2	7.1			7.0	6.4	6.8	7.2	7.5	7.2	7.3
Lo Yr	1988	1988	1988			1989	1988	1988	1988	1988	1988	1988
<u>WATER YEAR 93</u>												
Rdg	6.46	6.36	6.65			6.17	-0.65	4.42	3.92	4.35	4.15	5.42
Day	30	30	29			25	27	26	28	28	25	22

SUMMARY FOR 1993 WATER YEAR

T123 R41 S3 QQQ: **BCD**
 Obwell # **75006** Ground Elev.: 0.00

Aquifer: QBAAQBAA
 Observer: SWCD

Depth: 64.5
 Years of Record: 12

MONTHLY WATER LEVEL SUMMARY

	Oct	Nov	Dec	Jan	Feb	Mar	Apr	May	Jun	Jul	Aug	Sep
<u>HISTORICAL</u>												
Ave	92.8	93.5	94.6			93.7	92.3	93.4	95.6	93.1	93.5	91.6
High WL	86.3	86.6	86.3			87.3	85.8	85.2	84.7	86.3	87.3	86.4
Hi Yr	1984	1985	1985			1986	1986	1986	1986	1985	1985	1985
Low WL	112.5	111.7	113.4			120.4	104.7	113.8	123.7	113.2	108.0	97.3
Lo Yr	1988	1988	1988			1988	1988	1988	1988	1987	1988	1986
<u>WATER YEAR 93</u>												
Rdg	89.82	89.94	90.26			90.16	90.49	90.51	87.67	86.95	87.65	86.96
Day	22	23	23			24	22	20	24	22	25	22

T123 R41 S27 QQQ: **DBD**
 Obwell # **75004** Ground Elev.: 0.00

Aquifer: QBAAQBAA
 Observer: SWCD

Depth: 178.0
 Years of Record: 12

MONTHLY WATER LEVEL SUMMARY

	Oct	Nov	Dec	Jan	Feb	Mar	Apr	May	Jun	Jul	Aug	Sep
<u>HISTORICAL</u>												
Ave	13.1	10.6	11.9			13.5	12.3	12.5	13.3	20.1	17.8	14.5
High WL	9.3	10.6	10.5			13.5	10.0	11.7	12.3	20.1	17.2	13.2
Hi Yr	1986	1984	1984			1983	1986	1984	1985	1983	1984	1984
Low WL	16.8	10.6	13.2			13.5	14.1	13.2	15.0	20.1	18.6	15.7
Lo Yr	1988	1984	1983			1983	1991	1983	1983	1983	1982	1982
<u>WATER YEAR 93</u>												
Rdg	13.15						12.31					
Day	22						29					

T123 R41 S27 QQQ: **CBB**
 Obwell # **75012** Ground Elev.: 1077.00

Aquifer: QBAAQBAA
 Observer: SWCD

Depth: 192.0
 Years of Record: 5

MONTHLY WATER LEVEL SUMMARY

	Oct	Nov	Dec	Jan	Feb	Mar	Apr	May	Jun	Jul	Aug	Sep
<u>HISTORICAL</u>												
Ave	21.6	21.3	21.1			21.1	20.8	20.4	20.4	26.4	27.7	21.2
High WL	19.5	19.3	19.4			19.8	19.4	17.0	18.0	17.2	20.2	16.8
Hi Yr	1992	1992	1992			1992	1993	1993	1993	1993	1993	1993
Low WL	23.5	23.4	23.4			24.6	24.4	24.1	23.7	32.7	31.5	23.8
Lo Yr	1991	1991	1991			1991	1991	1991	1991	1991	1991	1991
<u>WATER YEAR 93</u>												
Rdg	19.46	19.26	19.35			19.84	19.38	17.01	17.95	17.23	20.16	16.78
Day	22	23	23			24	22	20	24	22	25	22

T123 R41 S27 QQQ: **CBBB**
 Obwell # **75018** Ground Elev.:

Aquifer: QBAAQBAA
 Observer: SWCD

Depth: 23.8
 Years of Record: 4

MONTHLY WATER LEVEL SUMMARY

	Oct	Nov	Dec	Jan	Feb	Mar	Apr	May	Jun	Jul	Aug	Sep
<u>HISTORICAL</u>												
Ave	14.0	14.0	14.0			14.8	14.7	14.4	14.0	13.3	13.1	12.9
High WL	12.7	12.4	12.4			13.7	13.1	12.5	11.9	11.1	11.3	9.7
Hi Yr	1992	1992	1992			1993	1993	1993	1993	1993	1993	1993
Low WL	15.8	15.8	15.8			16.1	16.0	15.6	15.5	15.4	14.7	15.7
Lo Yr	1990	1990	1990			1991	1991	1990	1990	1990	1990	1990
<u>WATER YEAR 93</u>												
Rdg	12.70	12.41	12.38			13.71	13.10	12.52	11.93	11.05	11.33	9.70
Day	22	23	23			29	22	20	24	22	25	22

SUMMARY FOR 1993 WATER YEAR

T123 R42 S4 QQQ: **BBD**
 Obwell # **75003** Ground Elev.: 1135.00

Aquifer: QBAAQBAA
 Observer: SWCD

Depth: 149.0
 Years of Record: 12

MONTHLY WATER LEVEL SUMMARY

	Oct	Nov	Dec	Jan	Feb	Mar	Apr	May	Jun	Jul	Aug	Sep
<u>HISTORICAL</u>												
Ave	71.1	68.3	70.6			71.5	70.5	71.1	70.5	70.8	71.5	71.6
High WL	67.9	68.3	68.2			70.4	68.2	69.4	68.6	69.3	69.6	70.0
Hi Yr	1986	1984	1984			1984	1986	1984	1985	1985	1984	1984
Low WL	73.0	68.3	72.6			72.6	72.4	72.0	72.0	71.9	72.9	72.5
Lo Yr	1990	1984	1989			1990	1991	1990	1990	1989	1989	1989
<u>WATER YEAR 93</u>												
Rdg	71.65						70.94					
Day	22						29					

T123 R42 S21 QQQ: **BBC**
 Obwell # **75002** Ground Elev.: 0.00

Aquifer: QWTAQWTA
 Observer: SWCD

Depth: 23.5
 Years of Record: 12

MONTHLY WATER LEVEL SUMMARY

	Oct	Nov	Dec	Jan	Feb	Mar	Apr	May	Jun	Jul	Aug	Sep
<u>HISTORICAL</u>												
Ave	13.5	13.4	13.5			12.7	12.1	12.2	12.7	13.0	13.9	13.6
High WL	10.6	10.5	11.0			10.1	9.2	9.1	9.8	9.9	11.0	11.1
Hi Yr	1984	1984	1984			1985	1986	1986	1986	1993	1986	1986
Low WL	15.4	15.2	14.9			14.1	13.8	13.9	16.0	16.7	16.8	15.7
Lo Yr	1988	1988	1988			1991	1990	1990	1988	1988	1988	1988
<u>WATER YEAR 93</u>												
Rdg	14.11	14.34	14.20			13.54	12.15	12.26	11.66	9.87	11.60	11.30
Day	22	23	23			24	29	20	24	22	25	22

T123 R44 S13 QQQ: **BDB**
 Obwell # **75017** Ground Elev.: 1160.00

Aquifer: QBAAQBAA
 Observer: SWCD

Depth: 237.0
 Years of Record: 8

MONTHLY WATER LEVEL SUMMARY

	Oct	Nov	Dec	Jan	Feb	Mar	Apr	May	Jun	Jul	Aug	Sep
<u>HISTORICAL</u>												
Ave	84.6						84.5					
High WL	81.0						80.8					
Hi Yr	1992						1993					
Low WL	88.1						87.7					
Lo Yr	1986						1987					
<u>WATER YEAR 93</u>												
Rdg	81.01						80.82					
Day	22						29					

T124 R41 S12 QQQ: **ACA**
 Obwell # **75016** Ground Elev.: 1150.00

Aquifer: QBAAQBAA
 Observer: SWCD

Depth: 106.0
 Years of Record: 8

MONTHLY WATER LEVEL SUMMARY

	Oct	Nov	Dec	Jan	Feb	Mar	Apr	May	Jun	Jul	Aug	Sep
<u>HISTORICAL</u>												
Ave	45.1						45.0	45.9				
High WL	39.2						40.1	45.9				
Hi Yr	1986						1987	1989				
Low WL	47.8						47.6	45.9				
Lo Yr	1990						1991	1989				
<u>WATER YEAR 93</u>												
Rdg	46.21						45.47					
Day	22						29					

SUMMARY FOR 1993 WATER YEAR

T124 R42 S30 QQQ: **ABA**
 Obwell # **75013** Ground Elev.: 1150.80

Aquifer: QBAAQBAA
 Observer: SWCD

Depth: 117.0
 Years of Record: 10

MONTHLY WATER LEVEL SUMMARY

	Oct	Nov	Dec	Jan	Feb	Mar	Apr	May	Jun	Jul	Aug	Sep
<u>HISTORICAL</u>												
Ave	83.2	82.9	83.0			82.8	82.8	82.8	83.1	83.4	83.3	83.1
High WL	80.6	80.3	80.3			80.2	80.3	80.4	80.6	80.8	80.5	79.9
Hi Yr	1986	1986	1986			1987	1987	1987	1987	1986	1986	1986
Low WL	84.9	84.6	84.7			84.8	84.5	84.4	84.5	86.1	84.8	85.0
Lo Yr	1990	1990	1990			1990	1991	1991	1985	1984	1990	1990
<u>WATER YEAR 93</u>												
Rdg	83.84	83.54	84.08			83.57	83.52	83.40	83.06	82.95	83.40	82.30
Day	22	23	23			24	29	20	24	22	25	22

T124 R42 S35 QQQ: **BBB**
 Obwell # **75001** Ground Elev.: 0.00

Aquifer: QWTAQWTA
 Observer: SWCD

Depth: 61.0
 Years of Record: 12

MONTHLY WATER LEVEL SUMMARY

	Oct	Nov	Dec	Jan	Feb	Mar	Apr	May	Jun	Jul	Aug	Sep
<u>HISTORICAL</u>												
Ave	19.7	19.9	19.6			18.9	18.5	18.7	19.1	19.2	20.7	20.0
High WL	16.5	16.7	17.2			16.9	15.9	15.3	16.1	15.9	16.7	16.9
Hi Yr	1984	1984	1984			1985	1986	1986	1986	1993	1986	1986
Low WL	21.8	23.5	20.9			19.9	19.7	20.6	22.8	21.6	26.6	23.5
Lo Yr	1988	1987	1988			1991	1990	1988	1988	1983	1988	1988
<u>WATER YEAR 93</u>												
Rdg	20.29	20.26	20.27			19.41	18.19	18.29	17.88	15.87	17.49	17.09
Day	22	23	23			24	29	20	24	22	25	22

T126 R41 S13 QQQ: **CBB**
 Obwell # **75008** Ground Elev.: 0.00

Aquifer: QWTAQWTA
 Observer: SWCD

Depth: 52.0
 Years of Record: 12

MONTHLY WATER LEVEL SUMMARY

	Oct	Nov	Dec	Jan	Feb	Mar	Apr	May	Jun	Jul	Aug	Sep
<u>HISTORICAL</u>												
Ave	7.6	7.4	7.9			7.8	6.5	7.0	6.7	7.1	8.0	7.6
High WL	3.2	3.7	4.0			5.6	3.4	3.5	3.5	3.2	3.4	4.5
Hi Yr	1986	1986	1986			1987	1986	1985	1986	1986	1986	1986
Low WL	10.4	10.2	9.7			9.5	9.3	8.9	8.7	12.3	13.3	9.4
Lo Yr	1988	1988	1989			1990	1990	1990	1990	1991	1992	1988
<u>WATER YEAR 93</u>												
Rdg	9.05	8.93	8.99			9.18	7.93	7.57	6.28	4.44	5.61	5.11
Day	21	23	23			23	22	21	21	22	25	22

T126 R42 S36 QQQ: **CCC**
 Obwell # **75014** Ground Elev.: 1128.81

Aquifer: QBAAQBAA
 Observer: SWCD

Depth: 93.0
 Years of Record: 10

MONTHLY WATER LEVEL SUMMARY

	Oct	Nov	Dec	Jan	Feb	Mar	Apr	May	Jun	Jul	Aug	Sep
<u>HISTORICAL</u>												
Ave	25.7	25.6	25.0			25.9	25.4	25.5	25.2	25.1	25.1	25.3
High WL	20.1	20.3	20.6			21.8	21.8	21.8	21.1	20.8	20.3	20.1
Hi Yr	1986	1986	1986			1987	1987	1986	1986	1986	1986	1986
Low WL	28.3	28.3	28.1			28.3	28.1	27.9	27.5	27.6	28.0	28.2
Lo Yr	1988	1988	1990			1989	1991	1991	1991	1989	1988	1990
<u>WATER YEAR 93</u>												
Rdg	26.71	26.79					26.80	26.58	25.97	23.15	20.59	21.58
Day	21	23					22	20	20	22	25	22

SUMMARY FOR 1993 WATER YEAR

T126 R44 S14 QQQ: **BBB**
 Obwell # **75015** Ground Elev.: 1086.50

Aquifer: QBAAQBAA
 Observer: SWCD

Depth: 207.0
 Years of Record: 10

MONTHLY WATER LEVEL SUMMARY

	Oct	Nov	Dec	Jan	Feb	Mar	Apr	May	Jun	Jul	Aug	Sep
<u>HISTORICAL</u>												
Ave	27.7	27.7	27.7			27.4	27.4	27.6	27.7	27.9	28.0	27.7
High WL	26.1	26.5	26.3			26.0	26.1	26.6	26.8	26.6	26.9	26.1
Hi Yr	1985	1986	1986			1987	1987	1986	1986	1987	1986	1985
Low WL	28.8	28.7	28.8			28.6	28.4	28.5	28.7	28.8	29.0	28.9
Lo Yr	1990	1991	1990			1991	1991	1991	1991	1991	1991	1992
<u>WATER YEAR 93</u>												
Rdg	28.68	28.27	28.39			27.87	27.85	27.99	27.96	27.97	27.25	27.86
Day	21	23	23			23	22	20	21	22	25	22

SUMMARY FOR 1993 WATER YEAR

T120 R41 S11 QQQ: **BAC**

Aquifer: QBAAQBAA

Depth: 126.0

Obwell # **76026** Ground Elev.: 0.00

Observer: SWCD

Years of Record: 11

MONTHLY WATER LEVEL SUMMARY

	Oct	Nov	Dec	Jan	Feb	Mar	Apr	May	Jun	Jul	Aug	Sep
<u>HISTORICAL</u>												
Ave	13.2	12.1	11.9	12.0	11.7	11.5	11.1	13.2	24.5	32.6	37.6	15.8
High WL	8.6	8.4	8.7	9.1	9.6	8.8	9.1	8.2	9.4	8.5	8.0	8.4
Hi Yr	1986	1986	1986	1987	1987	1987	1986	1986	1993	1993	1993	1993
Low WL	18.3	16.3	15.4	15.1	14.5	14.4	14.5	21.9	60.6	64.4	59.6	23.6
Lo Yr	1989	1989	1989	1989	1989	1990	1990	1988	1988	1989	1988	1989
<u>WATER YEAR 93</u>												
Rdg	13.70	11.96	11.45			11.08	10.68	10.00	9.39	8.54	7.95	8.43
Day	14	17	17			15	15	11	15	16	13	15

T120 R41 S12 QQQ: **BBA1**

Aquifer: QBAAQBAA

Depth: 157.0

Obwell # **76016** Ground Elev.: 1029.00

Observer: SWCD

Years of Record: 15

MONTHLY WATER LEVEL SUMMARY

	Oct	Nov	Dec	Jan	Feb	Mar	Apr	May	Jun	Jul	Aug	Sep
<u>HISTORICAL</u>												
Ave	15.0	13.5	13.2	13.0	13.4	13.4	12.8	15.4	16.7	24.1	27.8	16.9
High WL	9.8	9.7	10.1	10.6	11.2	11.3	10.3	9.4	9.9	9.8	9.4	9.8
Hi Yr	1986	1986	1986	1987	1987	1987	1986	1986	1979	1993	1993	1993
Low WL	22.3	18.0	17.3	16.9	16.7	16.5	16.5	27.7	39.2	43.8	43.0	23.7
Lo Yr	1979	1989	1989	1990	1990	1990	1990	1981	1988	1989	1989	1979
<u>WATER YEAR 93</u>												
Rdg	13.83	12.92	12.69			12.84	12.13	11.15	10.57	9.83	9.35	9.83
Day	14	17	17			15	15	11	15	16	13	15

T120 R41 S12 QQQ: **BBA2**

Aquifer: QBAAQBAA

Depth: 157.0

Obwell # **76027** Ground Elev.: 0.00

Observer: SWCD

Years of Record: 11

MONTHLY WATER LEVEL SUMMARY

	Oct	Nov	Dec	Jan	Feb	Mar	Apr	May	Jun	Jul	Aug	Sep
<u>HISTORICAL</u>												
Ave	6.8	6.8	7.0	8.2	8.2	8.3	6.2	5.8	5.7	6.0	6.6	6.7
High WL	3.9	3.9	3.8	6.0	6.5	6.0	2.6	1.6	0.9	0.6	0.9	2.0
Hi Yr	1986	1984	1992	1987	1987	1992	1986	1993	1993	1993	1993	1993
Low WL	10.5	10.6	10.2	10.5	10.7	10.9	10.7	10.0	9.4	10.1	10.7	11.0
Lo Yr	1988	1988	1989	1990	1990	1990	1990	1990	1988	1988	1988	1988
<u>WATER YEAR 93</u>												
Rdg	4.02	3.89	3.84				3.16	1.58	0.94	0.58	0.93	2.00
Day	15	18	18				15	11	15	16	16	16

T120 R41 S17 QQQ: **AAB**

Aquifer: QWTAQWTA

Depth: 23.0

Obwell # **76042** Ground Elev.: 0.00

Observer: SWCD

Years of Record: 6

MONTHLY WATER LEVEL SUMMARY

	Oct	Nov	Dec	Jan	Feb	Mar	Apr	May	Jun	Jul	Aug	Sep
<u>HISTORICAL</u>												
Ave	8.0	8.3	8.1	7.9	7.8	7.6	7.8	7.8	7.9	7.5	7.8	7.6
High WL	7.3	7.3	7.5	7.7	7.2	6.8	7.3	7.1	7.4	6.6	6.1	6.3
Hi Yr	1991	1991	1991	1991	1991	1993	1993	1993	1991	1993	1993	1993
Low WL	8.8	9.0	8.5	8.4	8.3	8.1	8.3	8.5	8.5	8.6	9.0	8.8
Lo Yr	1989	1988	1989	1990	1990	1990	1990	1990	1989	1989	1988	1989
<u>WATER YEAR 93</u>												
Rdg	7.94	8.10	8.14			6.75	7.25	7.13	7.46	6.64	6.07	6.29
Day	14	17	17			15	15	11	15	16	13	15

SUMMARY FOR 1993 WATER YEAR

T120 R42 S4 QQQ: **BBA**
 Obwell # **76020** Ground Elev.: 1021.00

Aquifer: QBAAQBAA
 Observer: SWCD

Depth: 204.0
 Years of Record: 15

MONTHLY WATER LEVEL SUMMARY

	Oct	Nov	Dec	Jan	Feb	Mar	Apr	May	Jun	Jul	Aug	Sep
<u>HISTORICAL</u>												
Ave	39.7	34.9	32.3	30.3	28.8	27.7	26.7	29.6	32.9	43.4	60.4	47.8
High WL	25.3	23.9	22.9	22.2	21.8	21.4	21.1	23.7	24.0	23.7	30.1	24.9
Hi Yr	1986	1986	1986	1987	1987	1987	1987	1986	1986	1993	1991	1993
Low WL	53.7	45.8	41.2	37.6	35.6	33.5	32.6	40.9	68.3	80.6	97.0	70.1
Lo Yr	1988	1988	1988	1989	1989	1989	1990	1988	1988	1989	1988	1988
<u>WATER YEAR 93</u>												
Rdg	36.35	32.08	29.79			26.42	25.36	24.84	24.40	23.67	31.04	24.89
Day	14	17	17			15	15	15	15	16	13	15

T120 R42 S4 QQQ: **BBA**
 Obwell # **76029** Ground Elev.: 0.00

Aquifer: QBAAQBAA
 Observer: SWCD

Depth: 204.0
 Years of Record: 11

MONTHLY WATER LEVEL SUMMARY

	Oct	Nov	Dec	Jan	Feb	Mar	Apr	May	Jun	Jul	Aug	Sep
<u>HISTORICAL</u>												
Ave	6.3	6.5	6.8	7.2	7.6	7.3	6.0	5.8	5.9	5.9	6.2	6.1
High WL	4.0	4.1	4.8	5.8	6.2	5.4	2.7	3.7	4.1	3.8	4.1	4.0
Hi Yr	1984	1984	1984	1987	1987	1992	1986	1986	1984	1993	1993	1985
Low WL	8.8	9.1	9.3	9.5	9.6	9.7	9.5	9.3	8.0	8.3	8.4	8.9
Lo Yr	1989	1988	1989	1990	1990	1990	1990	1990	1989	1989	1988	1988
<u>WATER YEAR 93</u>												
Rdg	6.59	6.53	6.74			7.23	5.79	4.80	4.70	3.79	4.14	4.61
Day	15	18	18			16	16	12	16	19	16	16

T120 R42 S22 QQQ: **AAA**
 Obwell # **76004** Ground Elev.: 1002.90

Aquifer: QWTAQWTA
 Observer: SWCD

Depth: 20.0
 Years of Record: 21

MONTHLY WATER LEVEL SUMMARY

	Oct	Nov	Dec	Jan	Feb	Mar	Apr	May	Jun	Jul	Aug	Sep
<u>HISTORICAL</u>												
Ave	6.7	6.7	6.6	6.7	6.9	6.9	6.4	6.0	6.2	6.1	6.2	6.4
High WL	4.6	4.5	4.6	4.6	4.8	4.6	1.9	2.3	2.6	3.0	3.5	4.1
Hi Yr	1986	1986	1986	1987	1987	1992	1987	1987	1987	1987	1987	1987
Low WL	8.2	8.4	8.4	8.6	8.7	8.7	8.6	8.3	8.2	8.0	8.3	8.0
Lo Yr	1976	1976	1976	1977	1977	1977	1977	1977	1990	1990	1990	1976
<u>WATER YEAR 93</u>												
Rdg	6.94	6.70	6.73			7.04	5.09	3.89	4.47	3.46	3.71	4.28
Day	14	17	17			15	15	11	15	16	13	15

T120 R42 S28 QQQ: **DDD**
 Obwell # **76044** Ground Elev.: 1024.00

Aquifer: TILLTILL
 Observer: SWCD

Depth: 22.0
 Years of Record: 5

MONTHLY WATER LEVEL SUMMARY

	Oct	Nov	Dec	Jan	Feb	Mar	Apr	May	Jun	Jul	Aug	Sep
<u>HISTORICAL</u>												
Ave	34.5	33.6	32.8	34.8	32.5	30.5	30.1	29.7	29.3	29.4	32.9	33.3
High WL	30.7	29.7	28.9	32.5	27.3	26.0	25.5	25.2	24.6	25.6	25.4	25.4
Hi Yr	1992	1992	1992	1992	1992	1993	1993	1993	1993	1993	1993	1993
Low WL	37.9	36.7	35.8	37.2	36.3	35.9	35.0	34.4	34.2	33.5	38.6	38.8
Lo Yr	1989	1989	1989	1991	1991	1991	1991	1991	1991	1991	1989	1989
<u>WATER YEAR 93</u>												
Rdg	30.69	29.73	28.94			25.97	25.54	25.19	24.64	25.55	25.42	25.43
Day	14	17	17			15	15	11	15	16	13	15

SUMMARY FOR 1993 WATER YEAR

T120 R42 S28 QQQ: **DDD**
 Obwell # **76045** Ground Elev.: 0.00

Aquifer: QWTAQWTA
 Observer: SWCD

Depth: 11.0
 Years of Record: 5

MONTHLY WATER LEVEL SUMMARY

	Oct	Nov	Dec	Jan	Feb	Mar	Apr	May	Jun	Jul	Aug	Sep
<u>HISTORICAL</u>												
Ave	4.9	4.6	5.2	6.0	6.4	5.0	2.8	3.7	3.3	2.5	4.2	3.8
High WL	2.1	2.2	2.9	3.5	4.1	0.3	1.1	2.4	2.3	1.3	1.3	1.1
Hi Yr	1991	1991	1991	1992	1992	1992	1991	1993	1991	1993	1991	1991
Low WL	8.3	7.7	8.1	8.2	9.0	8.1	6.6	6.8	4.1	5.0	7.2	7.7
Lo Yr	1989	1989	1989	1990	1990	1990	1990	1990	1993	1990	1989	1989
<u>WATER YEAR 93</u>												
Rdg	5.00	4.02	4.80			5.56	2.09	2.38	4.14	1.29	2.01	1.59
Day	14	17	17			15	15	11	15	16	13	15

T120 R43 S7 QQQ: **ABB**
 Obwell # **76022** Ground Elev.: 1005.00

Aquifer: QBAAQBAA
 Observer: SWCD

Depth: 173.0
 Years of Record: 15

MONTHLY WATER LEVEL SUMMARY

	Oct	Nov	Dec	Jan	Feb	Mar	Apr	May	Jun	Jul	Aug	Sep
<u>HISTORICAL</u>												
Ave	20.3	19.8	19.7	19.5	19.7	19.5	19.0	19.4	19.8	23.3	24.8	21.5
High WL	15.8	15.8	16.0	16.1	16.3	16.3	15.9	15.4	15.5	16.2	16.8	16.3
Hi Yr	1986	1986	1986	1987	1987	1987	1986	1986	1986	1993	1986	1986
Low WL	23.9	23.0	22.7	22.3	22.1	22.0	21.4	23.6	25.3	30.5	32.4	27.9
Lo Yr	1988	1988	1988	1982	1982	1982	1990	1981	1988	1990	1988	1982
<u>WATER YEAR 93</u>												
Rdg	18.92	18.65	18.62			18.50	17.87	17.79	17.66	16.15	17.64	16.54
Day	14	17	17			15	15	11	15	16	13	15

T120 R43 S7 QQQ: **ABB**
 Obwell # **76031** Ground Elev.: 1005.00

Aquifer: QBAAQBAA
 Observer: SWCD

Depth: 0.0
 Years of Record: 11

MONTHLY WATER LEVEL SUMMARY

	Oct	Nov	Dec	Jan	Feb	Mar	Apr	May	Jun	Jul	Aug	Sep
<u>HISTORICAL</u>												
Ave	14.9	15.0	15.0	15.1	15.3	15.3	14.9	14.6	14.6	14.2	14.4	14.6
High WL	11.5	11.6	11.8	12.0	12.2	12.4	11.1	10.4	10.3	10.8	11.2	11.6
Hi Yr	1986	1986	1986	1987	1987	1987	1986	1986	1986	1986	1986	1986
Low WL	17.8	17.8	17.6	17.6	17.7	17.8	17.9	17.5	18.1	18.0	18.1	17.9
Lo Yr	1990	1990	1990	1991	1990	1990	1990	1991	1990	1990	1990	1990
<u>WATER YEAR 93</u>												
Rdg	14.90	15.02	15.10			15.40	15.15	15.10	14.54	12.84	12.39	12.56
Day	15	18	18			16	16	12	16	19	16	16

T120 R43 S23 QQQ: **BCB**
 Obwell # **76030** Ground Elev.: 0.00

Aquifer: QBAAQBAA
 Observer: SWCD

Depth: 162.0
 Years of Record: 11

MONTHLY WATER LEVEL SUMMARY

	Oct	Nov	Dec	Jan	Feb	Mar	Apr	May	Jun	Jul	Aug	Sep
<u>HISTORICAL</u>												
Ave	24.3	24.1	24.3	24.3	24.4	24.5	23.8	23.6	23.5	23.8	24.1	23.8
High WL	19.8	19.8	20.3	20.6	21.1	21.4	20.6	19.0	19.1	20.1	19.8	19.8
Hi Yr	1986	1986	1986	1987	1987	1987	1986	1986	1986	1986	1993	1993
Low WL	27.5	27.4	27.4	27.1	27.0	27.1	26.6	26.4	26.2	27.1	27.9	27.1
Lo Yr	1988	1988	1988	1989	1989	1989	1990	1990	1990	1988	1990	1988
<u>WATER YEAR 93</u>												
Rdg	23.85	24.00	24.08			24.34	23.61	23.46	22.90	20.96	19.76	19.76
Day	15	18	18			16	16	12	16	19	16	16

SUMMARY FOR 1993 WATER YEAR

T121 R37 S10 QQQ: **CCC**
 Obwell # **76034** Ground Elev.: 1203.00

Aquifer: QBAAQBAA
 Observer: SWCD

Depth: 231.0
 Years of Record: 10

MONTHLY WATER LEVEL SUMMARY

	Oct	Nov	Dec	Jan	Feb	Mar	Apr	May	Jun	Jul	Aug	Sep
<u>HISTORICAL</u>												
Ave	49.2	49.0	49.0	49.4	50.0	50.1	50.1	49.8	49.3	48.9	49.0	49.0
High WL	42.6	42.8	43.4	44.3	45.2	45.8	46.0	45.3	44.6	44.2	43.7	43.3
Hi Yr	1986	1986	1986	1987	1987	1987	1987	1986	1986	1986	1986	1986
Low WL	54.4	54.0	54.6	54.9	55.1	55.3	55.4	55.3	54.8	54.5	54.4	54.1
Lo Yr	1989	1989	1989	1990	1990	1990	1990	1990	1990	1990	1990	1989
<u>WATER YEAR 93</u>												
Rdg	49.15	49.33	49.15			50.81	50.80	50.30	48.98	47.47	46.80	46.81
Day	15	18	18			16	16	12	16	19	16	16

T121 R38 S29 QQQ: **BDA**
 Obwell # **76032** Ground Elev.: 1052.00

Aquifer: QBAAQBAA
 Observer: SWCD

Depth: 378.0
 Years of Record: 10

MONTHLY WATER LEVEL SUMMARY

	Oct	Nov	Dec	Jan	Feb	Mar	Apr	May	Jun	Jul	Aug	Sep
<u>HISTORICAL</u>												
Ave	5.6	5.4	5.4	5.6	5.7	5.7	5.5	5.5	5.5	5.3	5.3	5.4
High WL	3.3	2.9	2.9	3.2	3.4	3.5	1.5	2.0	2.3	2.5	2.9	3.4
Hi Yr	1986	1984	1984	1987	1987	1987	1987	1987	1987	1987	1987	1987
Low WL	8.6	8.7	8.7	8.8	8.9	9.0	8.9	9.0	8.9	8.8	8.7	8.5
Lo Yr	1989	1989	1989	1990	1990	1990	1990	1990	1990	1990	1990	1989
<u>WATER YEAR 93</u>												
Rdg	4.65	4.73	4.79			4.84	5.20	5.23	5.10	4.59	4.06	3.81
Day	15	18	18			16	16	12	16	19	16	16

T121 R39 S6 QQQ: **BDB1**
 Obwell # **76014** Ground Elev.: 1030.00

Aquifer: QBAAQBAA
 Observer: SWCD

Depth: 143.0
 Years of Record: 15

MONTHLY WATER LEVEL SUMMARY

	Oct	Nov	Dec	Jan	Feb	Mar	Apr	May	Jun	Jul	Aug	Sep
<u>HISTORICAL</u>												
Ave	8.9	9.8	9.8	9.7	9.5	8.7	9.0	9.4	9.6	11.9	12.7	9.7
High WL	3.9	6.9	6.7	8.3	7.6	3.0	5.7	5.7	4.6	5.8	6.0	6.5
Hi Yr	1984	1985	1986	1985	1986	1979	1979	1986	1984	1993	1993	1991
Low WL	11.8	12.3	11.5	12.0	10.4	11.4	12.5	13.9	18.9	19.0	17.8	12.7
Lo Yr	1979	1989	1992	1981	1989	1981	1990	1981	1988	1980	1989	1987
<u>WATER YEAR 93</u>												
Rdg	10.83	9.89	11.51			9.78	9.01	6.99	7.10	5.81	5.96	7.32
Day	15	18	18			15	16	12	16	16	16	15

T121 R39 S7 QQQ: **AAC1**
 Obwell # **76013** Ground Elev.: 1038.00

Aquifer: QBAAQBAA
 Observer: SWCD

Depth: 167.0
 Years of Record: 15

MONTHLY WATER LEVEL SUMMARY

	Oct	Nov	Dec	Jan	Feb	Mar	Apr	May	Jun	Jul	Aug	Sep
<u>HISTORICAL</u>												
Ave	7.6	7.6	7.8	8.0	8.0	7.3	5.8	6.3	6.7	7.1	7.6	7.2
High WL	4.7	5.5	5.9	6.1	6.8	1.2	1.4	2.2	3.6	3.8	3.6	2.9
Hi Yr	1990	1984	1984	1985	1987	1992	1993	1993	1993	1993	1993	1990
Low WL	10.9	10.7	10.5	10.4	9.4	14.0	11.4	8.6	9.4	10.2	11.0	11.0
Lo Yr	1989	1989	1989	1990	1990	1979	1979	1979	1988	1988	1989	1989
<u>WATER YEAR 93</u>												
Rdg	7.36	7.87	7.28				1.42	2.22	3.57	3.76	3.61	4.26
Day	14	17	17				15	11	15	16	13	15

SUMMARY FOR 1993 WATER YEAR

T121 R39 S28 QQQ: **AAA**
 Obwell # **76036** Ground Elev.: 1047.97

Aquifer: QBAAQBAA
 Observer: SWCD

Depth: 177.5
 Years of Record: 10

MONTHLY WATER LEVEL SUMMARY

	Oct	Nov	Dec	Jan	Feb	Mar	Apr	May	Jun	Jul	Aug	Sep
<u>HISTORICAL</u>												
Ave	14.3	13.9	14.3	14.8	15.2	15.2	14.3	13.7	13.5	13.6	14.6	14.0
High WL	10.4	11.1	11.8	12.9	13.5	12.8	11.0	10.0	11.0	10.3	10.1	11.2
Hi Yr	1986	1984	1984	1985	1992	1992	1986	1986	1986	1993	1993	1986
Low WL	18.0	17.8	17.8	17.7	17.8	17.9	17.8	17.4	17.0	18.0	18.7	18.0
Lo Yr	1989	1989	1989	1990	1990	1990	1990	1990	1988	1989	1989	1989
<u>WATER YEAR 93</u>												
Rdg	14.04	13.22	14.35			14.97	13.49	12.19	11.56	10.28	10.10	11.19
Day	15	18	18			16	16	12	16	19	16	16

T121 R40 S8 QQQ: **AAA**
 Obwell # **76018** Ground Elev.: 1027.22

Aquifer: QBAAQBAA
 Observer: SWCD

Depth: 175.0
 Years of Record: 15

MONTHLY WATER LEVEL SUMMARY

	Oct	Nov	Dec	Jan	Feb	Mar	Apr	May	Jun	Jul	Aug	Sep
<u>HISTORICAL</u>												
Ave	3.1	2.9	3.2	3.3	3.7	3.4	2.2	2.3	2.3	3.5	4.8	3.5
High WL	0.8	0.6	1.4	2.2	2.2	1.9		0.2	0.1	0.9	1.5	0.9
Hi Yr	1986	1984	1984	1986	1985	1992	1986	1986	1984	1993	1993	1986
Low WL	5.5	5.3	5.3	5.2	5.3	5.3	4.9	4.4	6.6	7.2	7.7	6.3
Lo Yr	1989	1988	1988	1990	1990	1990	1990	1988	1988	1988	1989	1989
<u>WATER YEAR 93</u>												
Rdg	3.79	3.37	3.46			3.92	1.97	0.79	1.18	0.85	1.49	2.17
Day	14	17	17			15	15	15	15	16	13	15

T121 R40 S14 QQQ: **BAC**
 Obwell # **76019** Ground Elev.: 1030.00

Aquifer: QBAAQBAA
 Observer: SWCD

Depth: 147.0
 Years of Record: 15

MONTHLY WATER LEVEL SUMMARY

	Oct	Nov	Dec	Jan	Feb	Mar	Apr	May	Jun	Jul	Aug	Sep
<u>HISTORICAL</u>												
Ave	9.7	9.3	9.2	9.2	9.8	10.0	9.2	8.7	8.1	8.5	9.3	9.6
High WL	6.3	6.5	6.8	7.2	8.0	7.4	6.3	6.3	3.3	6.7	6.6	6.8
Hi Yr	1986	1986	1984	1985	1984	1984	1980	1986	1979	1993	1986	1986
Low WL	13.1	12.7	12.4	12.5	12.5	12.7	12.7	11.9	11.1	12.1	13.0	13.3
Lo Yr	1988	1989	1989	1990	1990	1990	1990	1990	1981	1988	1988	1988
<u>WATER YEAR 93</u>												
Rdg	9.36	9.40	9.29			10.14	9.38	8.15	7.40	6.65	6.69	7.12
Day	14	17	17			15	15	11	15	16	13	15

T121 R40 S35 QQQ: **ABB1**
 Obwell # **76040** Ground Elev.: 1040.00

Aquifer: QBAAQBAA
 Observer: SWCD

Depth: 178.0
 Years of Record: 5

MONTHLY WATER LEVEL SUMMARY

	Oct	Nov	Dec	Jan	Feb	Mar	Apr	May	Jun	Jul	Aug	Sep
<u>HISTORICAL</u>												
Ave	13.1	13.1	13.2	13.9	14.2	13.9	13.2	12.5	12.2	11.9	12.6	12.3
High WL	11.5	11.5	11.7	10.5	10.9	10.2	10.0	9.8	9.8	9.3	9.2	9.8
Hi Yr	1990	1990	1992	1992	1992	1992	1992	1993	1993	1993	1993	1993
Low WL	15.9	15.6	15.4	15.6	15.9	16.1	15.8	14.7	14.1	14.7	15.6	15.8
Lo Yr	1989	1989	1989	1990	1991	1991	1990	1990	1989	1989	1989	1989
<u>WATER YEAR 93</u>												
Rdg	11.49	11.55	11.70			12.38	10.98	9.80	9.75	9.25	9.22	9.79
Day	14	17	17			15	15	11	15	16	13	15

SUMMARY FOR 1993 WATER YEAR

T121 R40 S35 QQQ: ABB2

Aquifer: QBAAQBAA

Depth: 0.0

Obwell # **76041** Ground Elev.: 0.00

Observer: SWCD

Years of Record: 5

MONTHLY WATER LEVEL SUMMARY

	Oct	Nov	Dec	Jan	Feb	Mar	Apr	May	Jun	Jul	Aug	Sep
<u>HISTORICAL</u>												
Ave	4.7	3.9	4.5	5.7	5.8	4.7	3.1	3.2	3.1	3.8	5.0	3.5
High WL	2.2	2.4	2.9	2.5	2.8	1.2	1.0	1.4	1.3	1.5	2.6	1.9
Hi Yr	1990	1990	1990	1992	1992	1992	1993	1993	1990	1992	1993	1993
Low WL	6.9	5.6	6.1	8.5	8.4	8.1	5.2	5.8	5.4	6.3	6.3	5.2
Lo Yr	1991	1991	1991	1991	1991	1991	1990	1991	1991	1991	1991	1991
<u>WATER YEAR 93</u>												
Rdg	4.32	3.25	3.84			3.48	1.00	1.40	2.03	2.05	2.64	1.90
Day	14	17	17			15	15	11	15	16	13	15

T121 R42 S17 QQQ: ABB

Aquifer: QBAAQBAA

Depth: 174.0

Obwell # **76035** Ground Elev.: 1033.00

Observer: SWCD

Years of Record: 10

MONTHLY WATER LEVEL SUMMARY

	Oct	Nov	Dec	Jan	Feb	Mar	Apr	May	Jun	Jul	Aug	Sep
<u>HISTORICAL</u>												
Ave	6.0	5.9	5.8	5.8	6.0	5.7	5.1	4.5	4.9	5.1	5.6	5.7
High WL	3.2	3.2	3.3	3.5	3.8	3.8	3.2	2.1	2.6	3.0	2.2	2.5
Hi Yr	1986	1986	1986	1987	1987	1987	1986	1991	1986	1993	1993	1993
Low WL	8.4	8.2	8.1	7.7	7.7	7.3	7.0	6.9	6.8	8.0	8.8	8.7
Lo Yr	1988	1988	1988	1989	1989	1989	1990	1990	1988	1988	1988	1988
<u>WATER YEAR 93</u>												
Rdg	5.58	5.66	5.64			5.47	4.86	4.50	4.17	2.97	2.23	2.52
Day	14	17	17			15	15	11	15	16	16	16

T121 R42 S30 QQQ: DAD

Aquifer: QWTAQWTA

Depth: 25.0

Obwell # **76011** Ground Elev.: 1010.80

Observer: SWCD

Years of Record: 22

MONTHLY WATER LEVEL SUMMARY

	Oct	Nov	Dec	Jan	Feb	Mar	Apr	May	Jun	Jul	Aug	Sep
<u>HISTORICAL</u>												
Ave	9.8	9.9	9.6	9.4	9.2	9.0	8.4	8.8	8.9	9.1	9.8	9.8
High WL	7.1	7.1	7.6	7.8	8.0	7.4	4.9	5.2	6.2	5.8	5.7	7.0
Hi Yr	1986	1984	1984	1987	1987	1985	1986	1986	1986	1993	1993	1993
Low WL	12.1	11.9	11.3	10.9	10.6	10.1	10.4	10.5	11.0	13.0	12.9	12.6
Lo Yr	1988	1988	1988	1989	1989	1981	1981	1990	1988	1989	1988	1988
<u>WATER YEAR 93</u>												
Rdg	8.82	9.79	9.76			9.36	8.20	8.21	8.02	5.79	5.69	7.03
Day	14	17	17			15	15	11	15	16	13	15

T121 R43 S32 QQQ: CCC

Aquifer: QWTAQWTA

Depth: 21.0

Obwell # **76012** Ground Elev.: 992.70

Observer: SWCD

Years of Record: 21

MONTHLY WATER LEVEL SUMMARY

	Oct	Nov	Dec	Jan	Feb	Mar	Apr	May	Jun	Jul	Aug	Sep
<u>HISTORICAL</u>												
Ave	12.1	12.3	12.3	12.4	12.6	12.5	12.0	11.8	11.8	11.7	11.7	11.8
High WL	9.9	9.8	10.4	10.6	10.4	10.3	9.8	9.7	9.3	9.4	9.6	9.8
Hi Yr	1986	1986	1986	1987	1973	1973	1973	1986	1986	1986	1980	1986
Low WL	13.8	13.7	13.6	13.8	14.1	14.2	13.9	14.0	14.1	14.0	13.6	13.5
Lo Yr	1977	1977	1976	1977	1978	1978	1981	1981	1981	1981	1981	1977
<u>WATER YEAR 93</u>												
Rdg	11.28	11.32	11.47			11.64	11.63	11.53	11.39	10.90	10.41	10.25
Day	14	17	17			15	15	11	15	16	13	15

SUMMARY FOR 1993 WATER YEAR

T121 R43 S32 QQQ: **BAA**
 Obwell # **76024** Ground Elev.: 1020.00

Aquifer: QBAAQBAA
 Observer: SWCD

Depth: 46.0
 Years of Record: 12

MONTHLY WATER LEVEL SUMMARY

	Oct	Nov	Dec	Jan	Feb	Mar	Apr	May	Jun	Jul	Aug	Sep
<u>HISTORICAL</u>												
Ave	25.3	24.7	24.6	24.5	24.5	24.4	24.0	24.1	25.0	28.8	30.0	25.9
High WL	20.5	20.4	20.5	20.6	20.9	20.9	20.8	20.4	20.4	21.2	22.0	21.1
Hi Yr	1986	1986	1986	1987	1987	1987	1987	1986	1986	1993	1986	1993
Low WL	28.6	28.2	27.9	27.4	27.4	27.2	27.0	27.0	31.8	37.3	38.4	30.1
Lo Yr	1988	1988	1988	1989	1989	1989	1990	1990	1988	1989	1990	1990
<u>WATER YEAR 93</u>												
Rdg	24.02	23.66	23.55			23.59	23.11	22.98	22.60	21.19	23.06	21.08
Day	17	17	17			15	15	11	15	16	13	15

T121 R43 S32 QQQ: **ACC**
 Obwell # **76025** Ground Elev.: 1010.00

Aquifer: QBAAQBAA
 Observer: SWCD

Depth: 132.0
 Years of Record: 12

MONTHLY WATER LEVEL SUMMARY

	Oct	Nov	Dec	Jan	Feb	Mar	Apr	May	Jun	Jul	Aug	Sep
<u>HISTORICAL</u>												
Ave	20.2	19.5	19.3	19.3	19.0	19.1	18.6	18.9	19.6	23.6	24.5	20.7
High WL	16.0	14.9	15.0	15.0	15.3	15.4	15.4	15.0	15.1	15.9	16.5	15.7
Hi Yr	1986	1986	1986	1987	1987	1987	1987	1986	1986	1993	1986	1993
Low WL	23.8	23.2	22.8	23.0	23.0	22.4	21.7	21.7	24.9	30.9	34.0	25.2
Lo Yr	1988	1988	1988	1989	1989	1989	1990	1990	1988	1988	1990	1988
<u>WATER YEAR 93</u>												
Rdg	18.70	18.32	18.17			18.19	16.86	17.67	17.29	15.89	17.56	15.66
Day	14	17	17			15	15	11	15	16	13	15

T122 R38 S22 QQQ: **BCA**
 Obwell # **76033** Ground Elev.: 1095.00

Aquifer: QBAAQBAA
 Observer: SWCD

Depth: 133.0
 Years of Record: 10

MONTHLY WATER LEVEL SUMMARY

	Oct	Nov	Dec	Jan	Feb	Mar	Apr	May	Jun	Jul	Aug	Sep
<u>HISTORICAL</u>												
Ave	35.4	35.3	35.4	35.7	35.9	35.8	35.3	35.0	34.9	35.3	36.1	35.5
High WL	32.6	32.6	33.0	33.5	33.3	33.9	33.2	32.5	32.7	29.1	32.3	32.3
Hi Yr	1986	1984	1984	1987	1985	1987	1986	1986	1986	1986	1986	1986
Low WL	38.4	38.3	38.3	38.6	38.7	38.8	38.5	38.1	37.5	38.4	39.7	38.4
Lo Yr	1989	1989	1989	1990	1990	1990	1990	1990	1989	1989	1990	1989
<u>WATER YEAR 93</u>												
Rdg	34.70	34.65	34.76			35.47	34.52	34.03	34.10	33.30	33.82	33.26
Day	15	18	18			16	16	12	16	19	16	16

T122 R39 S20 QQQ: **BBC**
 Obwell # **76015** Ground Elev.: 1048.00

Aquifer: QBAAQBAA
 Observer: SWCD

Depth: 130.0
 Years of Record: 15

MONTHLY WATER LEVEL SUMMARY

	Oct	Nov	Dec	Jan	Feb	Mar	Apr	May	Jun	Jul	Aug	Sep
<u>HISTORICAL</u>												
Ave	7.1	6.8	6.9	7.2	7.6	7.4	6.1	6.2	5.9	8.5	10.2	7.3
High WL	4.0	4.0	4.6	5.7	6.2	5.8	3.6	3.3	3.8	3.9	4.2	4.5
Hi Yr	1986	1984	1984	1987	1984	1992	1986	1986	1984	1993	1986	1986
Low WL	10.1	9.9	9.8	9.7	9.8	9.7	9.2	9.7	10.8	14.9	14.1	10.8
Lo Yr	1988	1988	1988	1989	1989	1989	1990	1988	1988	1988	1990	1988
<u>WATER YEAR 93</u>												
Rdg	7.35	6.91	6.99			7.50	5.07	4.07	4.24	3.93	4.73	4.92
Day	14	17	17			15	15	11	15	16	13	15

SUMMARY FOR 1993 WATER YEAR

T122 R40 S11 QQQ: **DDA1**
 Obwell # **76038** Ground Elev.: 1045.00

Aquifer: QBAAQBAA
 Observer: SWCD

Depth: 167.0
 Years of Record: 5

MONTHLY WATER LEVEL SUMMARY

	Oct	Nov	Dec	Jan	Feb	Mar	Apr	May	Jun	Jul	Aug	Sep
<u>HISTORICAL</u>												
Ave	2.2	2.0	1.9	2.8	2.4	2.3	1.4	0.7	0.7	3.0	5.8	2.0
High WL	1.1	1.1	1.0	2.4	1.4	0.5	-0.1	-1.1	-1.2	-1.6	-0.5	-0.4
Hi Yr	1991	1991	1991	1991	1992	1992	1993	1993	1993	1993	1993	1993
Low WL	3.9	3.3	3.2	3.3	3.4	3.2	3.0	2.4	2.6	9.2	9.9	4.4
Lo Yr	1989	1989	1989	1990	1990	1990	1990	1990	1989	1989	1990	1989
<u>WATER YEAR 93</u>												
Rdg	1.77	1.43	1.34			1.83	-0.10	-1.08	-1.18	-1.60	-0.52	-0.40
Day	15	18	18			16	16	12	16	16	16	16

T122 R40 S11 QQQ: **DDA2**
 Obwell # **76039** Ground Elev.: 0.00

Aquifer:
 Observer: SWCD

Depth: 0.0
 Years of Record: 5

MONTHLY WATER LEVEL SUMMARY

	Oct	Nov	Dec	Jan	Feb	Mar	Apr	May	Jun	Jul	Aug	Sep
<u>HISTORICAL</u>												
Ave	5.4	5.0	5.3	7.4	6.2	5.3	3.2	3.7	3.0	3.6	4.6	4.5
High WL	3.8	3.4	3.8	5.4	3.8	2.1	0.8	0.7	0.7	1.0	1.3	2.7
Hi Yr	1990	1992	1992	1990	1992	1992	1993	1993	1993	1992	1993	1993
Low WL	8.5	8.2	8.4	9.5	9.5	9.7	6.1	7.1	6.6	7.8	8.1	7.6
Lo Yr	1991	1991	1991	1991	1991	1991	1991	1991	1991	1991	1991	1991
<u>WATER YEAR 93</u>												
Rdg	4.10	3.42	3.76			3.97	0.77	0.73	0.72	1.87	1.25	2.70
Day	15	18	18			16	16	12	16	16	16	16

T122 R40 S26 QQQ: **DDD**
 Obwell # **76037** Ground Elev.: 1037.00

Aquifer: QWTAQWTA
 Observer: SWCD

Depth: 166.0
 Years of Record: 10

MONTHLY WATER LEVEL SUMMARY

	Oct	Nov	Dec	Jan	Feb	Mar	Apr	May	Jun	Jul	Aug	Sep
<u>HISTORICAL</u>												
Ave	4.7	4.6	5.1	5.7	6.1	5.6	3.6	3.7	3.6	4.3	5.2	4.4
High WL	2.7	2.6	3.5	4.6	5.0	3.0	1.1	1.5	2.3	1.7	2.2	1.7
Hi Yr	1986	1984	1984	1992	1986	1992	1986	1993	1993	1986	1993	1986
Low WL	6.9	7.0	6.9	7.4	7.5	7.5	6.5	6.0	6.7	7.1	7.7	7.7
Lo Yr	1988	1988	1988	1989	1989	1989	1990	1988	1988	1988	1988	1988
<u>WATER YEAR 93</u>												
Rdg	5.12	4.63	5.04			5.66	2.48	1.50	2.29	2.35	2.20	2.98
Day	15	18	18			16	16	12	16	19	16	16

T122 R41 S25 QQQ: **CDD**
 Obwell # **76043** Ground Elev.: 1040.00

Aquifer:
 Observer: SWCD

Depth: 0.0
 Years of Record: 5

MONTHLY WATER LEVEL SUMMARY

	Oct	Nov	Dec	Jan	Feb	Mar	Apr	May	Jun	Jul	Aug	Sep
<u>HISTORICAL</u>												
Ave	10.9	10.8	10.9	11.4	11.5	10.9	10.1	9.6	9.6	10.4	11.8	10.4
High WL	9.3	9.4	9.7	9.4	9.7	8.9	8.5	7.4	7.4	7.1	7.7	8.6
Hi Yr	1990	1990	1992	1992	1992	1992	1993	1993	1993	1993	1993	1993
Low WL	12.9	13.0	13.1	13.7	13.9	14.0	12.6	12.1	12.1	12.9	14.9	12.6
Lo Yr	1991	1991	1991	1991	1991	1991	1991	1991	1991	1989	1989	1991
<u>WATER YEAR 93</u>												
Rdg	9.94	9.69	9.69			9.89	8.50	7.35	7.41	7.09	7.74	8.57
Day	14	17	17			15	15	11	15	16	13	15

SUMMARY FOR 1993 WATER YEAR

T127 R33 S10 QQQ: **DDD**
 Obwell # **77034** Ground Elev.: 1215.70

Aquifer: QBAAQBAA
 Observer: SWCD

Depth: 125.0
 Years of Record: 9

MONTHLY WATER LEVEL SUMMARY

	Oct	Nov	Dec	Jan	Feb	Mar	Apr	May	Jun	Jul	Aug	Sep
<u>HISTORICAL</u>												
Ave	20.4	20.6	20.7			21.0	20.7	20.3	20.2	20.1	20.3	20.3
High WL	18.4	18.9	19.4			20.1	19.6	18.2	18.0	18.3	18.7	19.1
Hi Yr	1986	1986	1986			1987	1986	1986	1986	1986	1986	1986
Low WL	22.1	22.1	22.2			22.4	21.5	21.5	21.6	21.8	22.0	22.1
Lo Yr	1988	1988	1988			1989	1989	1988	1988	1988	1988	1988
<u>WATER YEAR 93</u>												
Rdg	20.16	20.31	20.44			20.83	20.38	20.16	19.64	19.38	19.25	19.45
Day	15	17	18			16	13	19	16	14	12	10

T127 R33 S13 QQQ: **DBA**
 Obwell # **77011** Ground Elev.: 1213.00

Aquifer: QWTAQWTA
 Observer: SWCD

Depth: 20.0
 Years of Record: 16

MONTHLY WATER LEVEL SUMMARY

	Oct	Nov	Dec	Jan	Feb	Mar	Apr	May	Jun	Jul	Aug	Sep
<u>HISTORICAL</u>												
Ave	5.2	5.2	5.6	5.3	5.6	5.7	4.4	4.3	4.2	4.5	5.3	5.2
High WL	3.4	3.3	4.2	4.6	4.8	3.7	2.4	1.7	3.0	3.3	3.5	3.3
Hi Yr	1986	1979	1983	1984	1984	1983	1986	1986	1984	1993	1986	1986
Low WL	8.1	8.2	7.9	6.5	6.7	8.1	6.5	6.2	6.7	7.3	7.7	8.1
Lo Yr	1988	1988	1988	1979	1979	1989	1979	1988	1988	1988	1988	1988
<u>WATER YEAR 93</u>												
Rdg	6.20	6.09	6.30			6.35	4.54	4.26	4.06	3.27	4.55	4.59
Day	15	17	18			16	13	19	16	14	12	10

T128 R33 S5 QQQ: **BBA**
 Obwell # **77030** Ground Elev.: 1323.00

Aquifer: QWTAQWTA
 Observer: SWCD

Depth: 41.0
 Years of Record: 15

MONTHLY WATER LEVEL SUMMARY

	Oct	Nov	Dec	Jan	Feb	Mar	Apr	May	Jun	Jul	Aug	Sep
<u>HISTORICAL</u>												
Ave	21.0	21.2	21.2	20.8	21.4	21.6	20.7	20.4	20.2	20.3	20.7	20.9
High WL	19.3	19.8	20.1	20.2	21.0	20.3	19.1	18.5	18.7	19.2	19.8	19.8
Hi Yr	1986	1986	1983	1984	1984	1983	1985	1986	1982	1991	1993	1986
Low WL	22.8	22.9	23.1	21.3	21.9	23.5	22.4	21.4	21.3	21.7	22.3	22.5
Lo Yr	1988	1988	1988	1982	1982	1989	1990	1981	1989	1989	1989	1988
<u>WATER YEAR 93</u>												
Rdg	21.28	21.52	21.66			22.20	20.88	20.20	19.59	19.24	19.76	20.13
Day	15	17	18			16	13	19	16	14	12	10

T128 R33 S6 QQQ: **AAA**
 Obwell # **77033** Ground Elev.: 1305.20

Aquifer: QBAAQBAA
 Observer: SWCD

Depth: 147.0
 Years of Record: 9

MONTHLY WATER LEVEL SUMMARY

	Oct	Nov	Dec	Jan	Feb	Mar	Apr	May	Jun	Jul	Aug	Sep
<u>HISTORICAL</u>												
Ave	3.6	3.6	3.7			3.9	2.8	2.8	3.0	3.1	3.4	3.4
High WL	1.8	2.0	2.2			2.2	1.7	1.4	1.9	2.0	2.1	2.0
Hi Yr	1986	1986	1986			1987	1986	1986	1986	1986	1986	1986
Low WL	5.1	5.1	5.2			5.4	4.1	3.3	3.9	4.6	5.3	5.1
Lo Yr	1988	1988	1988			1989	1990	1989	1989	1989	1989	1988
<u>WATER YEAR 93</u>												
Rdg	4.01	3.93	4.11			4.35	2.88	2.94	2.69	2.12	2.74	2.85
Day	15	17	18			16	13	19	16	14	12	10

SUMMARY FOR 1993 WATER YEAR

T128 R33 S17 QQQ: **CBC**
 Obwell # **77025** Ground Elev.: 1332.00

Aquifer: QWTAQWTA
 Observer: SWCD

Depth: 62.0
 Years of Record: 16

MONTHLY WATER LEVEL SUMMARY

	Oct	Nov	Dec	Jan	Feb	Mar	Apr	May	Jun	Jul	Aug	Sep
<u>HISTORICAL</u>												
Ave	30.1	30.1	30.3	23.7	23.6	30.1	29.4	29.9	29.2	30.1	30.9	29.6
High WL	18.1	18.3	18.6	21.1	21.3	19.8	20.2	20.8	17.7	19.0	19.4	18.9
Hi Yr	1986	1986	1986	1985	1985	1987	1987	1986	1978	1986	1986	1986
Low WL	99.0	99.0	99.0	25.6	25.5	99.0	99.0	99.0	99.0	99.0	99.0	99.0
Lo Yr	1992	1992	1992	1979	1979	1993	1993	1993	1992	1992	1992	1992
<u>WATER YEAR 93</u>												
Rdg	99.00	99.00	99.00			99.00	99.00	99.00	24.10	23.54	23.79	22.73
Day	15	17	18			16	13	19	16	14	12	10

T129 R33 S5 QQQ: **CDC**
 Obwell # **77009** Ground Elev.: 1285.00

Aquifer: QWTAQWTA
 Observer: SWCD

Depth: 27.0
 Years of Record: 16

MONTHLY WATER LEVEL SUMMARY

	Oct	Nov	Dec	Jan	Feb	Mar	Apr	May	Jun	Jul	Aug	Sep
<u>HISTORICAL</u>												
Ave	10.9	10.6	10.9	10.4	11.2	11.0	8.8	8.5	8.6	8.8	10.0	10.3
High WL	7.4	7.6	8.7	8.9	9.5	8.3	6.7	6.0	6.8	6.4	8.1	8.2
Hi Yr	1986	1984	1986	1980	1984	1983	1986	1986	1985	1993	1993	1986
Low WL	15.2	13.5	13.5	12.1	13.4	13.8	11.5	11.1	11.9	13.0	13.4	13.4
Lo Yr	1985	1988	1988	1979	1979	1989	1990	1988	1988	1988	1988	1988
<u>WATER YEAR 93</u>												
Rdg	11.89	12.34	12.61			12.87	9.20	9.01	7.82	6.40	8.13	8.47
Day	14	16	17			15	12	20	16	14	12	10

T129 R33 S9 QQQ: **BDD**
 Obwell # **77028** Ground Elev.: 1305.00

Aquifer: QWTAQWTA
 Observer: SWCD

Depth: 41.0
 Years of Record: 15

MONTHLY WATER LEVEL SUMMARY

	Oct	Nov	Dec	Jan	Feb	Mar	Apr	May	Jun	Jul	Aug	Sep
<u>HISTORICAL</u>												
Ave	23.0	22.9	23.3	22.9	23.4	23.5	22.8	22.5	22.3	22.0	22.1	22.3
High WL	19.4	19.5	21.0	21.8	22.2	22.0	21.5	20.9	20.1	19.9	19.8	19.5
Hi Yr	1986	1986	1986	1980	1985	1987	1982	1986	1986	1986	1986	1986
Low WL	25.1	24.6	24.9	24.1	24.2	25.0	24.4	24.0	24.5	24.8	24.8	24.7
Lo Yr	1988	1987	1992	1982	1982	1990	1990	1988	1988	1988	1988	1988
<u>WATER YEAR 93</u>												
Rdg	24.16	24.61	24.90			24.55	23.64	23.03	21.81	21.23	21.24	21.57
Day	14	17	17			15	12	20	16	14	12	10

T130 R33 S2 QQQ: **BAA**
 Obwell # **77012** Ground Elev.: 1269.00

Aquifer: QWTAQWTA
 Observer: SWCD

Depth: 14.0
 Years of Record: 16

MONTHLY WATER LEVEL SUMMARY

	Oct	Nov	Dec	Jan	Feb	Mar	Apr	May	Jun	Jul	Aug	Sep
<u>HISTORICAL</u>												
Ave	3.4	3.5	3.8	3.7	4.1	3.9	2.6	2.5	2.3	2.8	3.4	3.5
High WL	1.7	2.1	3.0	2.6	3.5	2.1	1.3	1.1	1.5	1.3	1.7	2.1
Hi Yr	1982	1984	1982	1983	1980	1983	1986	1986	1979	1993	1979	1986
Low WL	5.2	5.3	5.2	4.3	4.5	5.6	3.6	3.4	4.1	4.8	4.9	5.2
Lo Yr	1988	1988	1988	1979	1981	1989	1979	1988	1988	1988	1988	1988
<u>WATER YEAR 93</u>												
Rdg	4.59	4.45	4.57			4.85	3.23	3.04	1.60	1.33	2.70	2.34
Day	14	16	17			15	12	20	16	13	12	10

SUMMARY FOR 1993 WATER YEAR

T130 R33 S4 QQQ: **DBD**
 Obwell # **77026** Ground Elev.: 1275.00

Aquifer: QWTAQWTA
 Observer: SWCD

Depth: 48.0
 Years of Record: 13

MONTHLY WATER LEVEL SUMMARY

	Oct	Nov	Dec	Jan	Feb	Mar	Apr	May	Jun	Jul	Aug	Sep
<u>HISTORICAL</u>												
Ave	14.6	13.9	14.1		13.6	14.1	13.7	15.6	17.6	20.1	24.0	16.1
High WL	10.5	10.6	10.9		13.6	11.8	12.0	11.9	11.2	11.6	13.7	12.0
Hi Yr	1986	1986	1986		1981	1987	1987	1985	1985	1983	1983	1986
Low WL	17.5	16.8	16.8		13.6	15.5	15.5	25.1	26.2	30.4	31.6	26.1
Lo Yr	1988	1988	1988		1981	1990	1989	1982	1991	1989	1989	1990
<u>WATER YEAR 93</u>												
Rdg	16.56						15.30			12.99	18.22	14.30
Day	14						12			13	12	10

T130 R33 S4 QQQ: **BAB**
 Obwell # **77029** Ground Elev.: 1275.00

Aquifer: QWTAQWTA
 Observer: SWCD

Depth: 55.0
 Years of Record: 15

MONTHLY WATER LEVEL SUMMARY

	Oct	Nov	Dec	Jan	Feb	Mar	Apr	May	Jun	Jul	Aug	Sep
<u>HISTORICAL</u>												
Ave	12.7	12.7	12.9	12.6	12.7	12.6	12.1	12.0	12.0	12.4	12.9	12.6
High WL	9.7	10.5	10.9	11.9	11.7	11.0	10.7	9.7	10.5	10.6	10.7	10.2
Hi Yr	1986	1986	1986	1985	1985	1980	1982	1986	1985	1986	1986	1986
Low WL	14.0	14.2	14.2	13.3	13.2	14.1	13.4	13.3	14.0	15.2	15.1	14.1
Lo Yr	1988	1988	1988	1982	1982	1989	1981	1988	1988	1988	1989	1988
<u>WATER YEAR 93</u>												
Rdg	13.65	13.84	14.00			13.81	12.65	12.29	10.98	10.69	11.25	11.04
Day	14	16	17			15	12	20	16	13	12	10

T130 R33 S16 QQQ: **BBA**
 Obwell # **77027** Ground Elev.: 1280.00

Aquifer: QWTAQWTA
 Observer: SWCD

Depth: 34.0
 Years of Record: 13

MONTHLY WATER LEVEL SUMMARY

	Oct	Nov	Dec	Jan	Feb	Mar	Apr	May	Jun	Jul	Aug	Sep
<u>HISTORICAL</u>												
Ave	13.7	13.8	13.9	13.5	13.7	13.8	13.2	13.2	13.1	13.3	13.7	13.7
High WL	11.9	12.2	12.5	13.0	13.2	12.4	12.0	11.8	12.2	12.2	12.2	11.9
Hi Yr	1986	1986	1986	1985	1985	1987	1986	1986	1986	1986	1986	1986
Low WL	15.6	15.5	15.6	14.0	14.1	15.6	14.5	14.1	14.8	15.7	15.7	15.8
Lo Yr	1988	1988	1988	1982	1981	1989	1990	1981	1988	1988	1989	1988
<u>WATER YEAR 93</u>												
Rdg	14.91	14.84	15.11			14.78	13.62	13.68	12.96	12.41	12.81	12.84
Day	14	16	17			15	12	20	16	13	12	10

T130 R33 S17 QQQ: **DBB**
 Obwell # **77008** Ground Elev.: 1278.00

Aquifer: QWTAQWTA
 Observer: SWCD

Depth: 27.0
 Years of Record: 16

MONTHLY WATER LEVEL SUMMARY

	Oct	Nov	Dec	Jan	Feb	Mar	Apr	May	Jun	Jul	Aug	Sep
<u>HISTORICAL</u>												
Ave	10.8	10.8	11.1	10.8	11.1	11.4	10.2	9.9	10.2	10.0	10.3	10.6
High WL	8.4	8.9	9.1	10.1	10.2	9.6	3.2	4.2	8.7	6.2	6.9	8.0
Hi Yr	1986	1986	1986	1985	1979	1987	1978	1978	1986	1978	1978	1978
Low WL	12.6	12.8	12.8	11.8	11.6	12.9	11.9	11.2	11.6	12.2	12.5	12.7
Lo Yr	1988	1988	1988	1982	1981	1989	1990	1988	1988	1988	1988	1988
<u>WATER YEAR 93</u>												
Rdg	11.01	12.23	12.45			12.36	11.63	10.98	10.13	9.71	9.76	9.75
Day	14	16	17			15	12	20	16	14	12	10

SUMMARY FOR 1993 WATER YEAR

T131 R32 S18 QQQ: **BCC**
 Obwell # **77015** Ground Elev.: 1270.00

Aquifer: QWTAQWTA
 Observer: SWCD

Depth: 27.0
 Years of Record: 16

MONTHLY WATER LEVEL SUMMARY

	Oct	Nov	Dec	Jan	Feb	Mar	Apr	May	Jun	Jul	Aug	Sep
<u>HISTORICAL</u>												
Ave	9.3	9.3	9.6	9.8	10.1	9.7	8.3	8.3	8.3	8.8	9.3	9.4
High WL	7.3	8.3	8.9	8.9	9.9	8.1	6.8	5.9	6.8	6.4	7.7	7.3
Hi Yr	1986	1986	1991	1982	1980	1992	1986	1986	1993	1993	1993	1986
Low WL	10.6	10.4	10.7	10.6	10.4	10.4	9.8	9.5	9.9	12.8	11.0	10.8
Lo Yr	1988	1988	1981	1985	1981	1989	1981	1987	1988	1982	1988	1988
<u>WATER YEAR 93</u>												
Rdg	9.90	9.77	9.92			10.09	8.35	8.11	6.79	6.36	7.73	7.59
Day	14	16	17			15	12	20	16	13	12	10

T131 R33 S15 QQQ: **CDD**
 Obwell # **77031** Ground Elev.: 1268.00

Aquifer: QWTAQWTA
 Observer: SWCD

Depth: 14.0
 Years of Record: 15

MONTHLY WATER LEVEL SUMMARY

	Oct	Nov	Dec	Jan	Feb	Mar	Apr	May	Jun	Jul	Aug	Sep
<u>HISTORICAL</u>												
Ave	9.6	9.7	10.2	10.1	10.7	9.9	8.4	8.1	7.5	7.7	8.5	9.1
High WL	5.2	6.8	7.6	9.2	9.6	5.5	4.2	4.2	4.3	3.2	5.6	5.6
Hi Yr	1986	1986	1986	1985	1985	1983	1986	1986	1985	1993	1993	1993
Low WL	11.3	11.5	12.3	10.7	11.5	12.0	11.1	10.6	10.9	11.5	11.5	11.2
Lo Yr	1987	1992	1992	1984	1982	1993	1993	1981	1988	1988	1988	1989
<u>WATER YEAR 93</u>												
Rdg	11.20	11.48	12.33			12.02	11.08	9.73	5.48	3.21	5.58	5.62
Day	14	16	17			15	12	20	16	13	12	10

T131 R34 S25 QQQ: **CBC**
 Obwell # **77013** Ground Elev.: 1311.00

Aquifer: QWTAQWTA
 Observer: SWCD

Depth: 14.0
 Years of Record: 16

MONTHLY WATER LEVEL SUMMARY

	Oct	Nov	Dec	Jan	Feb	Mar	Apr	May	Jun	Jul	Aug	Sep
<u>HISTORICAL</u>												
Ave	8.1	8.2	8.3	8.5	8.7	8.2	7.2	7.3	7.4	7.8	8.2	8.3
High WL	5.9	7.2	7.5	8.0	8.3	6.8	6.1	6.2	6.6	6.8	7.6	7.4
Hi Yr	1982	1984	1983	1983	1983	1983	1982	1986	1985	1993	1985	1986
Low WL	9.0	9.4	9.5	9.6	9.6	9.0	8.2	8.0	8.5	8.9	9.0	9.2
Lo Yr	1992	1978	1978	1979	1979	1993	1979	1988	1988	1988	1989	1978
<u>WATER YEAR 93</u>												
Rdg	9.00	8.90	8.95			8.99	7.30	7.30	6.85	6.77	7.87	7.87
Day	14	16	17			15	12	20	16	14	12	10

T131 R35 S13 QQQ: **DAA**
 Obwell # **77014** Ground Elev.: 1360.00

Aquifer: QWTAQWTA
 Observer: SWCD

Depth: 13.0
 Years of Record: 16

MONTHLY WATER LEVEL SUMMARY

	Oct	Nov	Dec	Jan	Feb	Mar	Apr	May	Jun	Jul	Aug	Sep
<u>HISTORICAL</u>												
Ave	3.4	3.6	4.0	3.9	4.2	3.7	2.6	2.7	2.8	3.1	3.7	3.6
High WL	1.7	2.1	2.0	3.4	3.2	1.2	0.9	0.7	1.3	1.2	1.5	1.2
Hi Yr	1984	1984	1984	1980	1985	1983	1982	1986	1985	1979	1985	1986
Low WL	5.1	5.1	5.1	4.6	4.7	5.4	3.7	3.8	4.4	5.0	5.7	5.3
Lo Yr	1988	1988	1988	1982	1982	1989	1979	1993	1988	1988	1992	1988
<u>WATER YEAR 93</u>												
Rdg	5.01	4.82	4.90			4.93	3.50	3.78	2.62	1.92	3.49	2.75
Day	14	16	17			15	12	20	16	14	12	10

SUMMARY FOR 1993 WATER YEAR

T132 R32 S6 QQQ: **CBA**
 Obwell # **77020** Ground Elev.: 1250.00

Aquifer: QWTAQWTA
 Observer: SWCD

Depth: 16.0
 Years of Record: 16

MONTHLY WATER LEVEL SUMMARY

	Oct	Nov	Dec	Jan	Feb	Mar	Apr	May	Jun	Jul	Aug	Sep
<u>HISTORICAL</u>												
Ave	6.3	6.3	6.6	6.3	6.9	7.0	5.9	5.5	5.5	5.6	6.1	6.3
High WL	4.8	5.1	5.5	5.1	6.1	4.9	3.8	4.2	4.8	4.4	4.7	4.7
Hi Yr	1982	1982	1982	1983	1982	1983	1982	1986	1985	1978	1979	1986
Low WL	7.9	8.1	8.1	7.4	8.0	8.4	7.4	7.2	7.6	8.0	7.5	7.9
Lo Yr	1988	1988	1988	1979	1981	1989	1981	1988	1988	1988	1989	1988
<u>WATER YEAR 93</u>												
Rdg	7.08	7.02	7.30			7.68	6.48	5.96	5.08	4.87	5.84	5.73
Day	14	16	17			15	12	20	16	13	12	10

T132 R32 S8 QQQ: **CBC**
 Obwell # **77022** Ground Elev.: 1260.00

Aquifer: QWTAQWTA
 Observer: SWCD

Depth: 25.0
 Years of Record: 16

MONTHLY WATER LEVEL SUMMARY

	Oct	Nov	Dec	Jan	Feb	Mar	Apr	May	Jun	Jul	Aug	Sep
<u>HISTORICAL</u>												
Ave	4.4	4.3	4.5	4.3	4.4	4.6	3.9	3.8	3.8	3.9	4.3	4.4
High WL	3.1	3.0	3.3	3.7	3.3	3.4	3.1	2.9	3.0	3.1	3.2	3.2
Hi Yr	1986	1982	1986	1984	1984	1984	1982	1986	1982	1983	1982	1986
Low WL	5.9	5.9	5.9	5.4	5.4	6.2	4.7	4.5	5.2	5.7	5.7	6.1
Lo Yr	1988	1988	1988	1979	1979	1989	1990	1988	1988	1988	1989	1988
<u>WATER YEAR 93</u>												
Rdg	5.03	4.81	4.98			5.09	4.23	4.15	3.47	3.47	3.86	3.91
Day	14	16	17			15	12	20	16	13	12	10

T132 R33 S2 QQQ: **DDD**
 Obwell # **77021** Ground Elev.: 1264.00

Aquifer: QWTAQWTA
 Observer: SWCD

Depth: 17.0
 Years of Record: 16

MONTHLY WATER LEVEL SUMMARY

	Oct	Nov	Dec	Jan	Feb	Mar	Apr	May	Jun	Jul	Aug	Sep
<u>HISTORICAL</u>												
Ave	13.8	13.6	13.9	13.8	14.0	14.3	13.0	12.2	12.1	12.2	13.1	13.5
High WL	11.3	12.1	12.8	13.7	14.0	13.3	11.2	10.1	10.7	11.2	11.6	12.1
Hi Yr	1986	1981	1981	1982	1983	1983	1982	1986	1979	1983	1979	1986
Low WL	15.2	15.0	15.0	13.9	14.0	15.4	14.1	14.0	13.5	13.9	14.9	14.8
Lo Yr	1979	1992	1992	1983	1983	1991	1990	1981	1992	1989	1989	1990
<u>WATER YEAR 93</u>												
Rdg	14.85	14.97	15.01			15.23	13.66	12.69	11.09	11.20	12.19	12.53
Day	14	16	17			15	12	20	16	13	12	10

T132 R33 S26 QQQ: **DCC**
 Obwell # **77016** Ground Elev.: 1260.00

Aquifer: QWTAQWTA
 Observer: SWCD

Depth: 26.0
 Years of Record: 16

MONTHLY WATER LEVEL SUMMARY

	Oct	Nov	Dec	Jan	Feb	Mar	Apr	May	Jun	Jul	Aug	Sep
<u>HISTORICAL</u>												
Ave	9.9	10.2	10.5	10.4	10.6	11.0	10.4	10.0	9.7	9.4	9.5	9.6
High WL	7.1	7.7	8.3	9.8	10.1	9.5	9.5	8.4	7.8	7.6	7.3	7.3
Hi Yr	1986	1986	1986	1983	1983	1987	1987	1986	1986	1986	1986	1986
Low WL	11.9	12.1	12.2	11.2	11.2	12.3	11.3	11.1	11.3	11.5	11.6	11.7
Lo Yr	1988	1988	1988	1979	1979	1989	1990	1988	1988	1988	1988	1988
<u>WATER YEAR 93</u>												
Rdg	11.05	11.40	11.68			11.91	11.31	10.85	9.83	9.57	9.24	8.64
Day	14	16	17			15	12	20	16	13	12	10

SUMMARY FOR 1993 WATER YEAR

T133 R32 S5 QQQ: **ABC**
 Obwell # **77032** Ground Elev.: 1255.00

Aquifer: QWTAQWTA
 Observer: SWCD

Depth: 41.0
 Years of Record: 15

MONTHLY WATER LEVEL SUMMARY

	Oct	Nov	Dec	Jan	Feb	Mar	Apr	May	Jun	Jul	Aug	Sep
<u>HISTORICAL</u>												
Ave	15.5	15.5	15.7	15.0	15.8	16.3	16.0	15.8	15.8	15.2	15.2	15.3
High WL	13.4	13.5	13.8	14.4	14.8	14.6	14.7	14.3	13.6	13.5	13.5	13.7
Hi Yr	1986	1986	1986	1983	1983	1987	1987	1986	1986	1986	1986	1986
Low WL	17.8	17.8	17.9	15.5	17.2	18.2	17.4	17.3	21.0	17.7	17.7	17.8
Lo Yr	1988	1988	1988	1985	1981	1989	1981	1981	1981	1988	1988	1988
<u>WATER YEAR 93</u>												
Rdg	15.94	16.08	16.31			16.86	16.51	16.38	15.28	14.51	14.03	13.78
Day	14	16	17			15	12	20	16	13	12	10

T133 R32 S14 QQQ: **CCC**
 Obwell # **77018** Ground Elev.: 1238.00

Aquifer: QWTAQWTA
 Observer: SWCD

Depth: 24.0
 Years of Record: 16

MONTHLY WATER LEVEL SUMMARY

	Oct	Nov	Dec	Jan	Feb	Mar	Apr	May	Jun	Jul	Aug	Sep
<u>HISTORICAL</u>												
Ave	3.6	3.7	3.9	4.2	4.0	3.5	2.9	3.1	3.3	3.5	3.8	3.9
High WL	2.3	3.2	3.6	3.8	3.1	1.8	2.0	2.1	2.1	2.1	2.4	2.0
Hi Yr	1981	1989	1988	1984	1982	1990	1991	1985	1993	1993	1988	1986
Low WL	4.6	5.0	4.9	4.7	4.5	4.3	4.7	4.0	4.2	4.4	4.6	4.7
Lo Yr	1979	1978	1978	1979	1979	1979	1979	1980	1988	1988	1987	1978
<u>WATER YEAR 93</u>												
Rdg	4.21	3.80	4.07			3.77	2.46	3.20	2.10	2.06	3.51	3.26
Day	14	16	17			15	12	20	16	13	12	10

T133 R32 S19 QQQ: **DCC**
 Obwell # **77006** Ground Elev.: 1262.40

Aquifer: QWTAQWTA
 Observer: SWCD

Depth: 50.0
 Years of Record: 9

MONTHLY WATER LEVEL SUMMARY

	Oct	Nov	Dec	Jan	Feb	Mar	Apr	May	Jun	Jul	Aug	Sep
<u>HISTORICAL</u>												
Ave	5.8	5.6	5.9			5.9	4.7	4.4	4.7	5.1	5.6	5.7
High WL	4.2	4.5	4.8			4.8	4.0	3.7	3.8	3.9	4.6	3.9
Hi Yr	1986	1986	1986			1992	1986	1986	1993	1993	1985	1986
Low WL	6.6	6.4	6.5			6.6	6.4	5.3	6.1	6.8	6.7	7.0
Lo Yr	1987	1987	1989			1991	1993	1988	1988	1988	1987	1987
<u>WATER YEAR 93</u>												
Rdg	6.43	6.06	6.27			6.35	6.42	4.40	3.83	3.89	4.96	4.99
Day	14	16	17			15	12	20	16	13	12	10

T133 R32 S20 QQQ: **DCD**
 Obwell # **77019** Ground Elev.: 1265.00

Aquifer: QWTAQWTA
 Observer: SWCD

Depth: 12.0
 Years of Record: 16

MONTHLY WATER LEVEL SUMMARY

	Oct	Nov	Dec	Jan	Feb	Mar	Apr	May	Jun	Jul	Aug	Sep
<u>HISTORICAL</u>												
Ave	4.6	4.9	5.3	5.1	5.8	5.7	4.4	4.0	3.8	4.0	4.6	4.9
High WL	0.4	3.0	3.8	3.6	4.5	3.3	2.2	2.0	2.7	2.5	3.1	2.4
Hi Yr	1985	1982	1981	1983	1982	1983	1982	1986	1982	1982	1981	1986
Low WL	6.6	7.0	7.3	7.7	7.7	7.4	6.6	5.5	5.9	6.3	5.8	6.3
Lo Yr	1992	1978	1978	1979	1979	1979	1979	1988	1988	1988	1989	1978
<u>WATER YEAR 93</u>												
Rdg	6.60	6.56	6.82			6.84	5.54	4.82	3.16	2.91	4.27	4.33
Day	14	16	17			15	12	20	16	13	12	10

SUMMARY FOR 1993 WATER YEAR

T133 R35 S2 QQQ: **CAD**
 Obwell # **77000** Ground Elev.: 1356.00

Aquifer: QWTAQWTA
 Observer: SWCD

Depth: 28.0
 Years of Record: 30

MONTHLY WATER LEVEL SUMMARY

	Oct	Nov	Dec	Jan	Feb	Mar	Apr	May	Jun	Jul	Aug	Sep
<u>HISTORICAL</u>												
Ave	7.9	7.9	8.2	8.2	8.4	8.2	8.1	7.5	7.3	7.2	7.1	7.6
High WL	5.2	5.6	5.2	6.2	6.8	2.1	5.2	4.6	4.4	4.4	4.1	4.7
Hi Yr	1986	1986	1985	1973	1973	1990	1972	1966	1985	1985	1972	1985
Low WL	10.4	10.7	10.9	11.1	11.2	10.8	11.2	10.9	10.6	10.0	10.2	10.5
Lo Yr	1976	1976	1976	1977	1977	1977	1977	1977	1977	1977	1977	1977
<u>WATER YEAR 93</u>												
Rdg	8.22	8.62	8.93			8.78	8.66	7.88	5.91	5.76	5.93	6.00
Day	14	16	17			15	12	20	16	14	12	10

T133 R35 S7 QQQ: **CCC**
 Obwell # **77001** Ground Elev.: 1384.00

Aquifer: QWTAQWTA
 Observer: SWCD

Depth: 14.5
 Years of Record: 28

MONTHLY WATER LEVEL SUMMARY

	Oct	Nov	Dec	Jan	Feb	Mar	Apr	May	Jun	Jul	Aug	Sep
<u>HISTORICAL</u>												
Ave	2.7	2.3	2.6	3.1	3.2	2.9	1.4	1.5	1.8	2.5	3.1	3.0
High WL	1.0	-0.1	0.7	2.1	1.7	0.9	0.2		0.3	0.3	-0.1	0.8
Hi Yr	1972	1971	1971	1970	1969	1983	1967	1972	1974	1968	1972	1972
Low WL	4.1	4.0	4.0	4.3	4.6	4.5	3.0	2.9	6.7	8.0	6.1	5.3
Lo Yr	1988	1988	1978	1979	1968	1979	1981	1981	1992	1985	1977	1977
<u>WATER YEAR 93</u>												
Rdg	3.13	2.77	2.90			3.09	1.05	1.54	0.53	0.88	1.97	1.56
Day	14	16	17			15	12	20	16	14	12	10

SUMMARY FOR 1993 WATER YEAR

T134 R33 S23 QQQ: **CCC**
 Obwell # **80034** Ground Elev.: 1292.00

Aquifer: QWTAQWTA
 Observer: SWCD

Depth: 28.1
 Years of Record: 5

MONTHLY WATER LEVEL SUMMARY

	Oct	Nov	Dec	Jan	Feb	Mar	Apr	May	Jun	Jul	Aug	Sep
<u>HISTORICAL</u>												
Ave	24.9	25.1	25.1			25.0	25.2	24.8	25.0	24.7	24.4	24.4
High WL	24.7	24.9	24.9			24.7	24.9	23.5	24.2	23.6	23.4	23.4
Hi Yr	1991	1991	1989			1990	1992	1992	1993	1993	1993	1993
Low WL	25.1	25.5	25.2			25.3	25.6	25.6	25.5	25.4	24.8	24.8
Lo Yr	1990	1990	1990			1991	1991	1991	1990	1990	1990	1992
<u>WATER YEAR 93</u>												
Rdg	24.83	25.00	25.15			25.27	25.25	24.78	24.16	23.59	23.39	23.44
Day	13	13	15			30	14	26	17	20	23	15

T134 R34 S12 QQQ: **BAD1**
 Obwell # **80001** Ground Elev.: 1321.00

Aquifer: QWTAQWTA
 Observer: SWCD

Depth: 25.0
 Years of Record: 28

MONTHLY WATER LEVEL SUMMARY

	Oct	Nov	Dec	Jan	Feb	Mar	Apr	May	Jun	Jul	Aug	Sep
<u>HISTORICAL</u>												
Ave	5.3	4.8	4.8	5.1	5.4	5.3	4.4	3.7	3.6	5.2	5.8	5.1
High WL	2.9	3.3	3.3	3.9	4.2	3.4	2.2	1.9	2.2	2.3	3.1	3.4
Hi Yr	1982	1982	1979	1972	1969	1972	1969	1972	1983	1983	1979	1972
Low WL	7.8	8.1	8.2	8.3	8.4	8.5	8.1	7.5	7.2	14.5	11.1	7.6
Lo Yr	1976	1976	1976	1977	1977	1977	1977	1977	1977	1972	1967	1976
<u>WATER YEAR 93</u>												
Rdg	5.53	5.88					5.05					4.32
Day	13	13					14					15

T134 R34 S19 QQQ: **ADD1**
 Obwell # **80002** Ground Elev.: 1342.00

Aquifer: QWTAQWTA
 Observer: SWCD

Depth: 37.0
 Years of Record: 28

MONTHLY WATER LEVEL SUMMARY

	Oct	Nov	Dec	Jan	Feb	Mar	Apr	May	Jun	Jul	Aug	Sep
<u>HISTORICAL</u>												
Ave	12.4	12.1	12.4	12.8	12.9	13.3	12.8	11.9	11.6	11.7	11.9	12.1
High WL	10.4	9.7	10.2	10.7	11.2	11.5	10.8	9.2	9.3	10.0	9.6	9.4
Hi Yr	1966	1986	1986	1987	1987	1987	1972	1986	1986	1972	1985	1986
Low WL	14.5	14.6	14.8	14.9	15.1	15.3	15.1	14.8	14.7	14.3	14.2	14.3
Lo Yr	1976	1976	1976	1977	1977	1977	1977	1977	1977	1977	1977	1977
<u>WATER YEAR 93</u>												
Rdg	13.64	13.97	13.99			14.99	13.68	12.96	11.68	11.41	11.67	11.60
Day	13	13	15			30	14	26	17	20	23	15

T134 R34 S27 QQQ: **DAA**
 Obwell # **80003** Ground Elev.: 1329.00

Aquifer: QWTAQWTA
 Observer: SWCD

Depth: 20.8
 Years of Record: 28

MONTHLY WATER LEVEL SUMMARY

	Oct	Nov	Dec	Jan	Feb	Mar	Apr	May	Jun	Jul	Aug	Sep
<u>HISTORICAL</u>												
Ave	3.3	3.0	3.4	3.3	3.5	3.7	2.1	1.9	1.8	2.4	3.0	3.3
High WL	0.8	0.2	0.8	1.6	2.4	1.0	0.1	0.1	0.2	0.3	0.6	0.4
Hi Yr	1982	1971	1971	1972	1972	1972	1969	1979	1983	1968	1972	1986
Low WL	5.1	5.2	5.4	5.4	5.5	5.2	4.7	4.3	4.6	5.1	4.5	4.9
Lo Yr	1976	1976	1992	1977	1977	1989	1977	1992	1988	1988	1988	1976
<u>WATER YEAR 93</u>												
Rdg	5.05	5.10	5.37			4.00	3.19	2.85	2.05	2.63	3.18	3.93
Day	13	13	15			30	14	26	17	20	23	15

T134 R35 S9 QQQ: **DBC**
 Obwell # **80005** Ground Elev.: 1350.00

Aquifer: QWTAQWTA
 Observer: SWCD

Depth: 29.8
 Years of Record: 28

MONTHLY WATER LEVEL SUMMARY

	Oct	Nov	Dec	Jan	Feb	Mar	Apr	May	Jun	Jul	Aug	Sep
<u>HISTORICAL</u>												
Ave	8.3	8.2	8.3	8.1	8.4	8.7	7.9	7.6	7.5	7.5	7.9	8.2
High WL	3.1	3.4	3.7	3.3	3.7	3.3	3.3	3.9	2.8	3.3	2.8	2.6
Hi Yr	1980	1980	1980	1980	1980	1980	1980	1980	1980	1980	1980	1980
Low WL	10.4	10.6	10.7	10.8	11.0	10.9	10.6	10.0	10.0	10.1	9.8	10.3
Lo Yr	1976	1976	1976	1977	1977	1977	1977	1977	1977	1988	1988	1976
<u>WATER YEAR 93</u>												
Rdg	9.03	9.15	9.34			9.75	8.00	7.99	6.43	6.65	6.94	6.84
Day	13	13	15			30	14	26	17	20	23	15

T135 R33 S3 QQQ: **ACB**
 Obwell # **80023** Ground Elev.: 1306.00

Aquifer: QWTAQWTA
 Observer: SWCD

Depth: 9.5
 Years of Record: 20

MONTHLY WATER LEVEL SUMMARY

	Oct	Nov	Dec	Jan	Feb	Mar	Apr	May	Jun	Jul	Aug	Sep
<u>HISTORICAL</u>												
Ave	4.7	4.7	4.8	4.7	4.9	4.8	4.0	3.9	4.0	4.3	4.8	4.8
High WL	3.2	3.2	3.4	3.9	4.0	3.5	2.9	2.5	2.9	3.0	3.0	2.6
Hi Yr	1985	1986	1985	1980	1980	1986	1982	1986	1983	1979	1985	1986
Low WL	6.6	6.7	6.9	7.0	7.1	6.5	6.3	5.9	5.5	5.8	6.3	6.4
Lo Yr	1976	1976	1976	1977	1977	1977	1977	1977	1977	1988	1991	1976
<u>WATER YEAR 93</u>												
Rdg	5.80	5.69	5.88			5.32	4.71	3.43	3.86	4.14	3.86	4.15
Day	13	13	15			30	14	26	17	20	23	15

T135 R33 S5 QQQ: **CBC**
 Obwell # **80021** Ground Elev.: 1313.00

Aquifer: QWTAQWTA
 Observer: SWCD

Depth: 12.0
 Years of Record: 20

MONTHLY WATER LEVEL SUMMARY

	Oct	Nov	Dec	Jan	Feb	Mar	Apr	May	Jun	Jul	Aug	Sep
<u>HISTORICAL</u>												
Ave	5.1	4.9	5.2	5.3	5.5	5.2	3.9	4.1	4.2	4.5	5.0	5.1
High WL	3.5	3.8	4.1	4.5	4.7	4.1	0.1	2.5	3.2	3.0	3.3	2.9
Hi Yr	1986	1986	1986	1983	1980	1983	1975	1986	1985	1979	1985	1986
Low WL	7.1	6.0	7.3	7.5	7.6	6.9	6.0	6.0	5.8	6.1	6.1	6.8
Lo Yr	1976	1991	1976	1977	1977	1977	1977	1977	1977	1988	1976	1976
<u>WATER YEAR 93</u>												
Rdg	5.65	5.62	5.76			5.36	4.62	3.56	3.62	3.74	3.66	4.04
Day	13	13	15			30	14	26	17	20	23	15

T135 R33 S14 QQQ: **ADD1**
 Obwell # **80024** Ground Elev.: 1265.00

Aquifer: QWTAQWTA
 Observer: SWCD

Depth: 20.0
 Years of Record: 20

MONTHLY WATER LEVEL SUMMARY

	Oct	Nov	Dec	Jan	Feb	Mar	Apr	May	Jun	Jul	Aug	Sep
<u>HISTORICAL</u>												
Ave	13.6	13.5	13.5	13.7	13.6	13.3	12.8	12.4	12.5	12.7	13.1	13.4
High WL	11.9	12.3	12.2	12.7	12.9	12.5	11.5	10.6	10.9	10.7	11.2	11.5
Hi Yr	1985	1985	1985	1978	1978	1986	1986	1986	1982	1979	1985	1985
Low WL	15.0	15.2	15.1	14.8	14.7	14.4	14.2	14.1	14.1	14.2	14.5	14.8
Lo Yr	1976	1976	1976	1977	1977	1977	1977	1977	1977	1976	1976	1976
<u>WATER YEAR 93</u>												
Rdg	13.93	14.08	13.90			13.52	13.26	12.33	11.06	11.70	12.26	12.62
Day	13	13	15			30	14	26	17	20	23	15

SUMMARY FOR 1993 WATER YEAR

T135 R33 S34 QQQ: **AAD**
 Obwell # **80035** Ground Elev.: 1260.00

Aquifer: QWTAQWTA
 Observer: SWCD

Depth: 17.0
 Years of Record: 5

MONTHLY WATER LEVEL SUMMARY

	Oct	Nov	Dec	Jan	Feb	Mar	Apr	May	Jun	Jul	Aug	Sep
<u>HISTORICAL</u>												
Ave	5.3	5.2	5.7			6.0	4.6	3.8	3.6	3.3	4.7	4.9
High WL	5.2	4.8	5.3			5.1	4.2	2.9	3.1	0.2	3.1	3.7
Hi Yr	1992	1991	1991			1993	1993	1993	1993	1993	1993	1993
Low WL	5.6	5.8	6.2			7.4	4.8	4.1	4.3	4.8	5.6	6.0
Lo Yr	1990	1990	1990			1992	1991	1992	1991	1991	1991	1990
<u>WATER YEAR 93</u>												
Rdg	5.17	5.03	5.59			5.05	4.22	2.92	3.07	0.22	3.08	3.65
Day	13	13	15			30	14	26	17	20	23	15

T135 R34 S16 QQQ: **DAC**
 Obwell # **80006** Ground Elev.: 1287.00

Aquifer: QBAAQBAA
 Observer: SWCD

Depth: 54.0
 Years of Record: 28

MONTHLY WATER LEVEL SUMMARY

	Oct	Nov	Dec	Jan	Feb	Mar	Apr	May	Jun	Jul	Aug	Sep
<u>HISTORICAL</u>												
Ave	3.7	3.4	3.7	4.4	4.7	4.5	3.7	2.7	3.1	3.9	5.1	3.6
High WL	1.0		0.9	1.8	1.5	2.1	0.4	0.8		0.2	0.6	0.8
Hi Yr	1986	1973	1973	1974	1974	1972	1972	1969	1968	1968	1972	1972
Low WL	8.2	8.3	8.5	8.8	9.0	8.5	8.5	8.5	14.4	13.4	12.5	8.2
Lo Yr	1980	1980	1980	1981	1981	1980	1980	1980	1977	1977	1978	1980
<u>WATER YEAR 93</u>												
Rdg	4.53	4.69					4.70				1.65	
Day	13	13					14				15	

T136 R33 S19 QQQ: **BCB**
 Obwell # **80027** Ground Elev.: 1327.00

Aquifer: QWTAQWTA
 Observer: SWCD

Depth: 14.5
 Years of Record: 20

MONTHLY WATER LEVEL SUMMARY

	Oct	Nov	Dec	Jan	Feb	Mar	Apr	May	Jun	Jul	Aug	Sep
<u>HISTORICAL</u>												
Ave	5.0	4.8	5.1	5.4	5.7	5.5	4.0	3.5	3.7	4.1	4.8	5.0
High WL	3.1	2.3	3.5	4.2	4.9	4.1	2.3	1.6	2.4	2.8	2.5	2.5
Hi Yr	1985	1986	1986	1978	1978	1986	1986	1985	1985	1983	1985	1986
Low WL	7.4	7.6	7.7	7.9	7.9	7.8	7.1	6.0	5.6	6.1	6.6	7.1
Lo Yr	1976	1976	1976	1977	1977	1977	1977	1977	1976	1988	1976	1976
<u>WATER YEAR 93</u>												
Rdg	5.41	5.41	5.59			5.70	4.30	2.66	2.52	3.26	3.01	3.50
Day	13	13	15			30	14	26	17	20	23	15

T136 R33 S36 QQQ: **BCB**
 Obwell # **80028** Ground Elev.: 1305.00

Aquifer: QWTAQWTA
 Observer: SWCD

Depth: 19.8
 Years of Record:

MONTHLY WATER LEVEL SUMMARY

	Oct	Nov	Dec	Jan	Feb	Mar	Apr	May	Jun	Jul	Aug	Sep
<u>HISTORICAL</u>												
Ave												
High WL												
Hi Yr												
Low WL												
Lo Yr												
<u>WATER YEAR 93</u>												
Rdg						13.66						
Day						30						

SUMMARY FOR 1993 WATER YEAR

T136 R33 S36 QQQ: **BCC**
 Obwell # **80036** Ground Elev.:

Aquifer: QWTAQWTA
 Observer: SWCD

Depth: 20.0
 Years of Record: 20

MONTHLY WATER LEVEL SUMMARY

	Oct	Nov	Dec	Jan	Feb	Mar	Apr	May	Jun	Jul	Aug	Sep
<u>HISTORICAL</u>												
Ave	12.7	12.8	12.9	13.1	13.3	13.3	13.0	12.3	12.3	12.3	12.6	12.8
High WL	11.3	11.3	11.6	12.2	12.3	12.4	11.7	10.7	10.7	10.4	10.6	11.2
Hi Yr	1986	1986	1986	1978	1978	1986	1986	1986	1986	1979	1979	1979
Low WL	14.8	14.9	15.0	15.1	15.3	15.1	15.1	14.8	14.0	13.9	14.2	14.5
Lo Yr	1976	1976	1976	1977	1977	1977	1977	1977	1977	1976	1976	1976
<u>WATER YEAR 93</u>												
Rdg	13.32	13.20	13.42			13.46	13.15	12.42	11.30	11.61	11.73	11.76
Day	13	13	15			30	14	26	17	20	23	15

T137 R33 S29 QQQ: **DAA1**
 Obwell # **80029** Ground Elev.: 1372.00

Aquifer: QBAAQBAA
 Observer: SWCD

Depth: 70.0
 Years of Record: 20

MONTHLY WATER LEVEL SUMMARY

	Oct	Nov	Dec	Jan	Feb	Mar	Apr	May	Jun	Jul	Aug	Sep
<u>HISTORICAL</u>												
Ave	40.2	40.1	40.1	40.3	40.4	40.2	39.8	39.6	39.7	39.8	40.2	40.2
High WL	38.7	38.8	38.9	39.5	39.8	39.5	39.1	38.6	38.7	38.6	38.4	38.5
Hi Yr	1985	1977	1977	1978	1975	1986	1979	1986	1985	1985	1985	1985
Low WL	42.2	42.2	42.2	42.1	42.2	41.4	41.2	40.9	41.0	41.7	41.7	42.1
Lo Yr	1976	1976	1976	1977	1977	1977	1977	1977	1988	1988	1976	1976
<u>WATER YEAR 93</u>												
Rdg	40.35	40.35	40.38			39.91	39.71	39.16	38.70	38.78	38.98	38.76
Day	13	13	15			30	14	26	17	20	23	15

T137 R34 S7 QQQ: **DDD1**
 Obwell # **80030** Ground Elev.: 1368.00

Aquifer: QWTAQWTA
 Observer: SWCD

Depth: 9.7
 Years of Record: 20

MONTHLY WATER LEVEL SUMMARY

	Oct	Nov	Dec	Jan	Feb	Mar	Apr	May	Jun	Jul	Aug	Sep
<u>HISTORICAL</u>												
Ave	3.2	3.0	3.3	3.6	3.8	3.4	2.0	2.2	2.3	2.8	3.4	3.3
High WL	1.6	1.6	1.9	2.6	3.1	1.7	0.2	0.8	1.4	1.4	1.7	1.5
Hi Yr	1982	1977	1977	1978	1978	1993	1979	1982	1983	1993	1985	1986
Low WL	5.4	5.5	5.4	5.6	5.5	4.4	3.9	3.6	4.1	4.9	4.8	5.2
Lo Yr	1976	1976	1976	1977	1977	1977	1977	1977	1988	1988	1976	1976
<u>WATER YEAR 93</u>												
Rdg	3.19	2.62	3.07			1.70	1.75	1.23	1.38	1.40	2.22	1.98
Day	13	13	15			30	14	26	17	20	23	15

T137 R34 S35 QQQ: **CDC**
 Obwell # **80022** Ground Elev.: 1343.00

Aquifer: QWTAQWTA
 Observer: SWCD

Depth: 12.0
 Years of Record: 20

MONTHLY WATER LEVEL SUMMARY

	Oct	Nov	Dec	Jan	Feb	Mar	Apr	May	Jun	Jul	Aug	Sep
<u>HISTORICAL</u>												
Ave	3.7	3.6	4.0	4.4	4.5	4.0	2.6	2.8	2.9	3.2	3.7	3.6
High WL	2.0	2.2	2.7	3.6	4.0	1.9	1.1	1.3	1.2	1.6	1.6	1.2
Hi Yr	1982	1977	1977	1978	1978	1993	1979	1993	1993	1993	1993	1986
Low WL	5.6	5.6	5.7	5.9	6.1	6.2	4.6	4.6	4.6	5.1	5.1	5.4
Lo Yr	1976	1976	1976	1977	1977	1977	1977	1977	1976	1988	1976	1976
<u>WATER YEAR 93</u>												
Rdg	3.63	3.41	3.84			1.88	2.11	1.29	1.23	1.64	1.59	1.53
Day	13	13	15			30	14	26	17	20	23	15

SUMMARY FOR 1993 WATER YEAR

T138 R33 S6 QQQ: **DDD**
 Obwell # **80031** Ground Elev.: 1389.00

Aquifer: QWTAQWTA
 Observer: SWCD

Depth: 30.5
 Years of Record: 20

MONTHLY WATER LEVEL SUMMARY

	Oct	Nov	Dec	Jan	Feb	Mar	Apr	May	Jun	Jul	Aug	Sep
<u>HISTORICAL</u>												
Ave	22.3	22.4	22.6	22.6	22.7	22.9	22.8	22.5	22.2	22.3	22.3	22.3
High WL	19.8	19.7	20.0	21.5	21.8	20.7	20.5	20.1	19.7	19.8	20.0	20.1
Hi Yr	1985	1985	1985	1980	1980	1986	1986	1986	1986	1986	1986	1985
Low WL	23.8	23.9	24.0	24.0	24.1	24.7	24.2	24.2	23.5	23.9	23.9	24.0
Lo Yr	1977	1991	1991	1977	1977	1992	1977	1977	1992	1977	1977	1977
<u>WATER YEAR 93</u>												
Rdg	23.39	23.50	23.62			23.69	23.65	23.14	22.70	21.99	21.68	21.66
Day	13	13	15			30	14	26	17	20	23	15

T138 R34 S15 QQQ: **CCC**
 Obwell # **80032** Ground Elev.: 1390.00

Aquifer: QWTAQWTA
 Observer: SWCD

Depth: 14.5
 Years of Record: 20

MONTHLY WATER LEVEL SUMMARY

	Oct	Nov	Dec	Jan	Feb	Mar	Apr	May	Jun	Jul	Aug	Sep
<u>HISTORICAL</u>												
Ave	8.1	8.1	8.3	8.2	8.4	8.7	8.0	7.3	7.2	7.4	7.8	8.0
High WL	6.0	6.2	6.5	7.7	7.9	7.1	5.8	4.9	5.6	5.4	6.1	5.5
Hi Yr	1985	1986	1986	1980	1980	1987	1986	1986	1986	1975	1985	1985
Low WL	9.6	9.6	9.9	10.0	10.2	10.3	10.1	9.3	8.9	8.8	9.2	9.5
Lo Yr	1990	1990	1976	1977	1977	1977	1977	1977	1977	1990	1990	1990
<u>WATER YEAR 93</u>												
Rdg	9.00	9.25	9.49			9.57	9.20	7.54	6.74	6.73	7.13	7.28
Day	13	13	15			30	14	26	17	20	23	15

T138 R34 S16 QQQ: **BBB**
 Obwell # **80037** Ground Elev.:

Aquifer: QBAAQBAA
 Observer: SWCD

Depth: 112.0
 Years of Record: 2

MONTHLY WATER LEVEL SUMMARY

	Oct	Nov	Dec	Jan	Feb	Mar	Apr	May	Jun	Jul	Aug	Sep
<u>HISTORICAL</u>												
Ave	34.7	34.7	34.7			34.8	34.6	34.2	33.8	37.9	33.1	34.5
High WL	34.7	34.7	34.7			34.8	34.6	34.2	33.8	37.8	33.1	34.5
Hi Yr	1992	1992	1992			1993	1993	1993	1993	1993	1993	1993
Low WL	34.7	34.7	34.7			34.8	34.6	34.2	33.8	38.0	33.1	34.6
Lo Yr	1992	1992	1992			1993	1993	1993	1993	1992	1993	1992
<u>WATER YEAR 93</u>												
Rdg	34.68	34.69	34.69			34.83	34.62	34.19	33.76	37.82	33.08	34.48
Day	13	13	15			30	14	26	17	20	23	15

SUMMARY FOR 1993 WATER YEAR

T27 R20 S2 QQQ: **BCC1**
 Obwell # **82013** Ground Elev.: 695.00

Aquifer: QBAAQBAA
 Observer: SWCD

Depth: 285.0
 Years of Record: 14

MONTHLY WATER LEVEL SUMMARY

	Oct	Nov	Dec	Jan	Feb	Mar	Apr	May	Jun	Jul	Aug	Sep
<u>HISTORICAL</u>												
Ave	-23.2	-33.6	-99.0	-24.7	-23.6	-36.3	-45.7	-36.1	-35.2	-38.3	-38.6	-32.4
High WL	-29.6	-99.0	-99.0	-29.8	-23.6	-99.0	-99.0	-99.0	-99.0	-99.0	-99.0	-99.0
Hi Yr	1980	1992	1992	1981	1987	1993	1993	1993	1993	1993	1993	1993
Low WL				-19.7	-23.6		-26.3			-25.3		
Lo Yr	1983	1983	1900	1985	1987	1980	1984	1980	1980	1991	1980	1983
<u>WATER YEAR 93</u>												
Rdg		-99.00	-99.00			-99.00	-99.00	-99.00	-99.00	-99.00	-99.00	-99.00
Day		6	10			5	6	13	21	12	12	16

T27 R20 S2 QQQ: **BCC2**
 Obwell # **82014** Ground Elev.: 695.00

Aquifer: CIGLCIGL
 Observer: SWCD

Depth: 385.0
 Years of Record: 14

MONTHLY WATER LEVEL SUMMARY

	Oct	Nov	Dec	Jan	Feb	Mar	Apr	May	Jun	Jul	Aug	Sep
<u>HISTORICAL</u>												
Ave	-23.5	-25.5	-2.8	-23.8	-28.6	-20.5	-26.1	-24.0	-39.1	-42.1	-41.5	-37.0
High WL	-35.8	-34.9	-2.8	-23.8	-28.6	-34.9	-35.2	-36.5	-99.0	-99.0	-99.0	-99.0
Hi Yr	1986	1987	1992	1985	1987	1988	1987	1989	1993	1993	1993	1993
Low WL			-2.8	-23.8	-28.6		-2.8			-30.6		
Lo Yr	1983	1983	1992	1985	1987	1980	1993	1980	1980	1991	1980	1983
<u>WATER YEAR 93</u>												
Rdg	-2.77	-2.78	-2.78			-2.78	-2.79	-2.79	-99.00	-99.00	-99.00	-99.00
Day	9	6	10			5	6	13	21	12	12	16

T27 R20 S2 QQQ: **BCC3**
 Obwell # **82015** Ground Elev.: 695.00

Aquifer: CMTSCMTS
 Observer: SWCD

Depth: 535.0
 Years of Record: 14

MONTHLY WATER LEVEL SUMMARY

	Oct	Nov	Dec	Jan	Feb	Mar	Apr	May	Jun	Jul	Aug	Sep
<u>HISTORICAL</u>												
Ave	-26.8	-19.0	-99.0	-16.5	-9.4	-25.4	-32.2	-23.5	-22.3	-19.1	-29.0	-16.8
High WL	-99.0	-99.0	-99.0	-17.9	-9.4	-99.0	-99.0	-99.0	-99.0	-99.0	-99.0	-99.0
Hi Yr	1992	1992	1992	1980	1987	1993	1993	1993	1993	1993	1993	1993
Low WL				-15.1	-9.4		-8.5			-4.9		
Lo Yr	1983	1983	1900	1981	1987	1980	1985	1980	1980	1990	1980	1983
<u>WATER YEAR 93</u>												
Rdg	-99.00	-99.00	-99.00			-99.00	-99.00	-99.00	-99.00	-99.00	-99.00	-99.00
Day	9	6	10			5	6	13	21	12	12	16

T27 R21 S28 QQQ: **BCC1**
 Obwell # **82016** Ground Elev.: 803.60

Aquifer: OPDCCJDN
 Observer: SWCD

Depth: 345.0
 Years of Record: 15

MONTHLY WATER LEVEL SUMMARY

	Oct	Nov	Dec	Jan	Feb	Mar	Apr	May	Jun	Jul	Aug	Sep
<u>HISTORICAL</u>												
Ave	66.9	70.7	65.3	69.6	68.2	69.7	66.0	70.2	66.3	70.1	72.1	68.6
High WL	60.3	67.5	62.3	63.9	62.0	63.6	65.2	65.5	65.9	63.5	67.3	59.4
Hi Yr	1986	1990	1979	1980	1987	1987	1980	1993	1984	1983	1980	1993
Low WL	72.7	75.9	68.3	76.0	74.3	74.3	67.3	75.3	66.7	79.1	76.9	76.5
Lo Yr	1989	1988	1980	1989	1990	1989	1984	1989	1980	1988	1989	1988
<u>WATER YEAR 93</u>												
Rdg							65.90	65.52				59.35
Day							6	13				17

SUMMARY FOR 1993 WATER YEAR

T28 R20 S11 QQQ: **CAA1**
 Obwell # **82011** Ground Elev.: 715.21

Aquifer: CFRNCFRN
 Observer: SWCD

Depth: 94.0
 Years of Record: 16

MONTHLY WATER LEVEL SUMMARY

	Oct	Nov	Dec	Jan	Feb	Mar	Apr	May	Jun	Jul	Aug	Sep
<u>HISTORICAL</u>												
Ave	36.5	37.6	37.6	38.0	38.1	37.9	36.9	34.1	34.9	34.9	34.6	36.8
High WL	32.9	35.0	37.6	36.9	37.7	36.3	34.1	31.3	31.5	29.5	30.9	33.3
Hi Yr	1986	1985	1992	1983	1987	1984	1985	1986	1984	1993	1993	1993
Low WL	38.5	38.4	37.6	38.8	38.3	38.9	38.3	38.0	37.9	38.5	37.7	38.7
Lo Yr	1988	1989	1992	1990	1979	1991	1990	1988	1987	1988	1980	1988
<u>WATER YEAR 93</u>												
Rdg		38.14	37.60			38.41	37.30	33.45	32.63	29.53	30.94	33.25
Day		6	10			5	6	13	16	12	12	16

T28 R20 S34 QQQ: **ADA1**
 Obwell # **82012** Ground Elev.: 970.35

Aquifer: CFRNCFRN
 Observer: SWCD

Depth: 306.0
 Years of Record: 15

MONTHLY WATER LEVEL SUMMARY

	Oct	Nov	Dec	Jan	Feb	Mar	Apr	May	Jun	Jul	Aug	Sep
<u>HISTORICAL</u>												
Ave	241.3	241.5	242.7	243.1	242.6	242.5	242.4	242.0	242.2	242.9	243.6	242.6
High WL	240.7	241.5	242.7	243.1	242.1	241.0	241.2	240.7	241.2	241.1	242.3	240.9
Hi Yr	1987	1985	1979	1980	1987	1988	1987	1986	1987	1986	1993	1987
Low WL	242.1	241.5	242.7	243.2	243.0	244.2	243.6	242.8	243.2	245.6	244.5	244.2
Lo Yr	1979	1985	1979	1985	1980	1983	1984	1983	1984	1987	1980	1983
<u>WATER YEAR 93</u>												
Rdg						243.24	242.49	242.45	241.51	242.28	242.73	
Day						6	13	21	12	12	16	

T29 R21 S6 QQQ: **CAD1**
 Obwell # **82005** Ground Elev.: 978.49

Aquifer: OSTPOSTP
 Observer: SWCD

Depth: 210.0
 Years of Record: 19

MONTHLY WATER LEVEL SUMMARY

	Oct	Nov	Dec	Jan	Feb	Mar	Apr	May	Jun	Jul	Aug	Sep
<u>HISTORICAL</u>												
Ave	75.1	75.8	76.3	75.2	74.1	75.2	74.6	75.2	74.7	76.0	76.0	75.7
High WL	71.4	73.1	74.1	72.5	71.1	73.0	71.2	72.7	72.1	73.5	73.7	72.3
Hi Yr	1986	1985	1980	1986	1987	1988	1987	1986	1987	1985	1987	1986
Low WL	77.2	78.7	81.7	78.1	75.9	77.5	77.6	77.7	77.0	78.3	77.2	78.4
Lo Yr	1977	1992	1992	1991	1977	1991	1990	1991	1978	1991	1977	1990
<u>WATER YEAR 93</u>												
Rdg		78.70	81.74									
Day		18	10									

T30 R20 S3 QQQ: **CAD1**
 Obwell # **82022** Ground Elev.: 915.64

Aquifer: CIGLCIGL
 Observer: SWCD

Depth: 360.0
 Years of Record: 14

MONTHLY WATER LEVEL SUMMARY

	Oct	Nov	Dec	Jan	Feb	Mar	Apr	May	Jun	Jul	Aug	Sep
<u>HISTORICAL</u>												
Ave	133.0	134.2	132.0	132.3	134.2	132.6	132.4	132.6	132.9	132.5	132.2	133.7
High WL	126.5	129.1	125.3	126.3	129.4	126.8	126.9	126.6	128.8	127.0	126.5	128.2
Hi Yr	1984	1983	1986	1985	1984	1987	1987	1985	1984	1987	1985	1993
Low WL	138.3	138.4	138.4	138.4	137.7	137.9	138.2	138.2	138.5	138.0	137.8	139.2
Lo Yr	1980	1980	1980	1981	1981	1991	1991	1991	1991	1991	1991	1980
<u>WATER YEAR 93</u>												
Rdg	130.09	130.58	129.95			130.08	129.89	129.62	129.23	128.90	128.61	128.23
Day	9	5	10			5	6	13	16	12	12	17

SUMMARY FOR 1993 WATER YEAR

T30 R20 S3 QQQ: **CAD2**
 Obwell # **82023** Ground Elev.: 915.62

Aquifer: QBAAQBAA
 Observer: SWCD

Depth: 252.0
 Years of Record: 14

MONTHLY WATER LEVEL SUMMARY

	Oct	Nov	Dec	Jan	Feb	Mar	Apr	May	Jun	Jul	Aug	Sep
<u>HISTORICAL</u>												
Ave	131.5	132.8	130.8	131.1	132.4	131.2	131.0	131.2	131.5	131.1	130.7	132.1
High WL	124.9	127.5	124.8	125.2	127.3	125.4	125.4	125.0	127.3	125.4	125.0	126.3
Hi Yr	1984	1983	1984	1985	1984	1987	1987	1985	1984	1987	1985	1993
Low WL	137.5	137.6	137.8	137.5	136.8	136.9	136.9	136.8	137.2	136.7	136.4	137.6
Lo Yr	1980	1980	1980	1981	1981	1981	1991	1991	1991	1991	1991	1980
<u>WATER YEAR 93</u>												
Rdg	128.42	128.85	128.29			128.35	128.30	128.01	127.58	127.31	126.65	126.34
Day	9	5	10			5	6	13	16	12	12	17

T30 R20 S3 QQQ: **CAD3**
 Obwell # **82024** Ground Elev.: 915.70

Aquifer: QBAAQBAA
 Observer: SWCD

Depth: 130.0
 Years of Record: 14

MONTHLY WATER LEVEL SUMMARY

	Oct	Nov	Dec	Jan	Feb	Mar	Apr	May	Jun	Jul	Aug	Sep
<u>HISTORICAL</u>												
Ave	101.0	101.6	100.1	101.7	102.9	100.2	99.8	100.3	100.8	100.4	99.7	100.6
High WL	96.0	98.7	95.1	97.1	100.2	95.1	95.1	96.5	97.0	96.4	96.6	97.2
Hi Yr	1987	1992	1986	1985	1984	1987	1987	1985	1988	1987	1985	1993
Low WL	106.2	106.2	106.4	106.1	105.4	105.6	105.3	105.4	105.3	104.9	104.9	104.9
Lo Yr	1980	1980	1980	1981	1981	1981	1981	1981	1981	1981	1981	1981
<u>WATER YEAR 93</u>												
Rdg	98.43	98.67	98.24			97.90	97.77	97.72	97.64	97.70	97.41	97.19
Day	9	5	10			5	6	13	16	12	12	17

T31 R20 S7 QQQ: **AAA**
 Obwell # **82035** Ground Elev.: 985.50

Aquifer: OPDCOPDC
 Observer: SWCD

Depth: 114.0
 Years of Record: 10

MONTHLY WATER LEVEL SUMMARY

	Oct	Nov	Dec	Jan	Feb	Mar	Apr	May	Jun	Jul	Aug	Sep
<u>HISTORICAL</u>												
Ave	40.3	40.6	40.8		39.3	41.3	41.0	40.7	40.8	40.5	40.3	40.2
High WL	36.0	37.9	38.1		39.3	39.1	39.0	39.5	38.6	38.1	35.3	37.6
Hi Yr	1991	1984	1984		1987	1987	1985	1985	1993	1984	1993	1984
Low WL	43.4	43.5	43.5		39.3	43.8	43.8	42.8	43.0	43.7	43.6	43.4
Lo Yr	1990	1989	1989		1987	1990	1990	1989	1989	1990	1990	1990
<u>WATER YEAR 93</u>												
Rdg	40.29	38.38	40.59			39.98	40.39	41.02	38.58	38.31	35.32	38.91
Day	9	5	10			5	6	13	16	12	12	17

T31 R20 S7 QQQ: **AAA**
 Obwell # **82037** Ground Elev.: 985.35

Aquifer: QWTAQWTA
 Observer: SWCD

Depth: 47.0
 Years of Record: 10

MONTHLY WATER LEVEL SUMMARY

	Oct	Nov	Dec	Jan	Feb	Mar	Apr	May	Jun	Jul	Aug	Sep
<u>HISTORICAL</u>												
Ave	18.5	18.7	19.0		17.0	20.5	20.1	19.2	19.3	18.4	18.2	18.2
High WL	15.6	15.9	15.8		17.0	16.8	16.0	15.7	15.8	15.8	15.0	16.1
Hi Yr	1986	1986	1991		1987	1992	1992	1992	1992	1986	1992	1986
Low WL	21.3	21.9	22.3		17.0	23.0	23.2	22.1	22.5	22.0	21.4	21.2
Lo Yr	1989	1989	1989		1987	1990	1990	1988	1990	1988	1989	1989
<u>WATER YEAR 93</u>												
Rdg	17.04	17.55	17.54			19.50	19.71	19.68	19.35	16.89	16.62	16.42
Day	9	5	10			5	6	13	16	12	12	17

SUMMARY FOR 1993 WATER YEAR

T31 R20 S18 QQQ: **AAA**
 Obwell # **82033** Ground Elev.: 969.74

Aquifer: OPDCOPDC
 Observer: SWCD

Depth: 106.0
 Years of Record: 10

MONTHLY WATER LEVEL SUMMARY

	Oct	Nov	Dec	Jan	Feb	Mar	Apr	May	Jun	Jul	Aug	Sep
<u>HISTORICAL</u>												
Ave	24.6	24.6	24.7		23.2	25.3	24.9	24.6	24.8	24.5	24.5	24.5
High WL	22.3	21.9	22.2		23.2	23.4	22.9	23.0	22.9	22.0	22.0	22.0
Hi Yr	1984	1984	1984		1987	1987	1985	1986	1986	1984	1984	1984
Low WL	26.8	26.9	27.0		23.2	27.2	27.0	26.4	26.8	26.7	26.6	26.7
Lo Yr	1990	1989	1989		1987	1990	1990	1991	1990	1990	1989	1990
<u>WATER YEAR 93</u>												
Rdg	24.11	24.38	24.45			24.74	24.60	24.57	24.39	23.69	23.46	23.45
Day	9	5	10			5	6	13	16	12	12	17

T31 R21 S27 QQQ: **ABB**
 Obwell # **82032** Ground Elev.: 999.53

Aquifer: OPDCOPDC
 Observer: SWCD

Depth: 145.0
 Years of Record: 10

MONTHLY WATER LEVEL SUMMARY

	Oct	Nov	Dec	Jan	Feb	Mar	Apr	May	Jun	Jul	Aug	Sep
<u>HISTORICAL</u>												
Ave	57.4	57.3	57.2		54.0	57.8	58.4	56.9	57.7	57.1	57.1	57.1
High WL	52.8	52.7	53.0		54.0	53.8	54.8	54.4	53.6	53.5	53.4	53.3
Hi Yr	1986	1986	1986		1987	1987	1987	1986	1986	1986	1986	1986
Low WL	61.2	61.4	61.5		54.0	61.9	62.0	60.6	61.6	61.4	61.3	61.2
Lo Yr	1990	1989	1989		1987	1990	1990	1991	1990	1990	1990	1990
<u>WATER YEAR 93</u>												
Rdg	57.05	56.50	56.27			58.00	56.84	56.58	56.52	55.53	55.19	54.94
Day	9	5	10			5	6	13	16	12	12	17

T31 R21 S28 QQQ: **ABD1**
 Obwell # **82029** Ground Elev.: 941.67

Aquifer: OPDCOPDC
 Observer: SWCD

Depth: 142.0
 Years of Record: 17

MONTHLY WATER LEVEL SUMMARY

	Oct	Nov	Dec	Jan	Feb	Mar	Apr	May	Jun	Jul	Aug	Sep
<u>HISTORICAL</u>												
Ave	10.5	10.4	10.2	11.4	10.8	10.7	11.2	10.4	10.4	10.3	11.4	10.9
High WL	7.6	8.7	9.4	8.9	8.7	8.7	10.1	7.9	9.8	8.1	8.7	8.3
Hi Yr	1986	1984	1992	1985	1987	1987	1993	1986	1993	1986	1993	1986
Low WL	13.8	12.7	11.1	14.2	12.8	14.2	12.5	13.8	11.0	13.1	13.7	13.7
Lo Yr	1989	1988	1980	1990	1978	1990	1989	1990	1980	1990	1989	1989
<u>WATER YEAR 93</u>												
Rdg	9.93	9.90	9.43			10.45	10.09	9.72	9.75	8.63	8.73	8.73
Day	9	5	10			5	6	13	16	12	12	17

T32 R20 S30 QQQ: **BCD1**
 Obwell # **82030** Ground Elev.: 989.29

Aquifer: OPDCCJDN
 Observer: SWCD

Depth: 260.0
 Years of Record: 13

MONTHLY WATER LEVEL SUMMARY

	Oct	Nov	Dec	Jan	Feb	Mar	Apr	May	Jun	Jul	Aug	Sep
<u>HISTORICAL</u>												
Ave	56.0	54.2	58.5	53.3	52.6	54.2	56.8	54.5	53.3	53.9		54.8
High WL	51.6	52.1	57.3	50.0	52.6	52.1	56.6	52.5	53.3	52.0		51.7
Hi Yr	1986	1984	1990	1985	1987	1985	1989	1985	1987	1986		1986
Low WL	59.6	57.8	59.8	56.6	52.6	57.4	57.1	57.5	53.3	57.5		59.5
Lo Yr	1992	1992	1992	1989	1987	1990	1993	1990	1987	1988		1993
<u>WATER YEAR 93</u>												
Rdg	59.60	57.84	59.77			56.93	57.07	56.87				59.48
Day	9	5	10			5	6	13				17

SUMMARY FOR 1993 WATER YEAR

T32 R20 S34 QQQ: **BDB**
 Obwell # **82031** Ground Elev.: 943.30

Aquifer: OPDCOPDC
 Observer: SWCD

Depth: 125.0
 Years of Record: 10

MONTHLY WATER LEVEL SUMMARY

	Oct	Nov	Dec	Jan	Feb	Mar	Apr	May	Jun	Jul	Aug	Sep
<u>HISTORICAL</u>												
Ave	13.0	13.0	13.0		9.7	13.5	13.4	12.8	13.4	13.4	12.9	12.9
High WL	9.2	9.0	9.2		9.7	9.6	9.3	9.6	9.6	9.5	9.4	9.1
Hi Yr	1986	1986	1986		1987	1987	1985	1985	1985	1986	1986	1984
Low WL	17.4	17.3	17.4		9.7	17.8	17.9	15.9	17.5	17.5	17.4	17.4
Lo Yr	1990	1990	1990		1987	1991	1991	1991	1990	1990	1990	1990
<u>WATER YEAR 93</u>												
Rdg	12.99	13.45	13.34			13.88	14.01	13.81	13.94	13.54	12.96	12.70
Day	9	5	10			5	6	13	16	12	12	17

T32 R21 S36 QQQ: **CDD**
 Obwell # **82034** Ground Elev.: 968.08

Aquifer: OPDCOPDC
 Observer: SWCD

Depth: 78.0
 Years of Record: 10

MONTHLY WATER LEVEL SUMMARY

	Oct	Nov	Dec	Jan	Feb	Mar	Apr	May	Jun	Jul	Aug	Sep
<u>HISTORICAL</u>												
Ave	27.9	28.0	28.0		26.4	28.9	28.3	27.5	27.8	27.4	27.6	27.7
High WL	24.8	24.8	25.3		26.4	26.3	25.5	24.3	24.7	24.2	24.8	25.1
Hi Yr	1986	1986	1986		1987	1987	1986	1986	1986	1984	1984	1984
Low WL	30.5	31.1	31.3		26.4	31.5	31.8	30.4	31.3	30.8	30.5	30.6
Lo Yr	1989	1989	1989		1987	1990	1990	1989	1990	1990	1989	1989
<u>WATER YEAR 93</u>												
Rdg	27.24	28.00	27.77			28.49	28.34	27.84	27.43	26.03	26.07	26.32
Day	9	5	10			5	6	13	16	12	12	17

T32 R21 S36 QQQ: **CDD**
 Obwell # **82036** Ground Elev.: 968.69

Aquifer: QWTAQWTA
 Observer: SWCD

Depth: 27.0
 Years of Record: 10

MONTHLY WATER LEVEL SUMMARY

	Oct	Nov	Dec	Jan	Feb	Mar	Apr	May	Jun	Jul	Aug	Sep
<u>HISTORICAL</u>												
Ave	28.3	28.4	28.2		26.9	29.4	28.9	28.0	28.3	27.9	28.1	28.2
High WL	25.2	25.1	25.1		26.9	26.7	26.1	24.5	24.5	24.5	25.2	25.4
Hi Yr	1986	1986	1984		1987	1987	1985	1986	1986	1984	1984	1984
Low WL	31.1	31.8	31.9		26.9	32.2	32.4	31.0	32.0	31.4	31.1	31.2
Lo Yr	1989	1989	1989		1987	1990	1990	1989	1990	1990	1989	1989
<u>WATER YEAR 93</u>												
Rdg	27.62	27.69	28.14			28.95	28.72	28.31	28.04	26.53	26.46	26.67
Day	9	5	10			5	6	13	16	12	12	17

SUMMARY FOR 1993 WATER YEAR

T105 R32 S28 QQQ: **ABBA**
 Obwell # **83015** Ground Elev.: 1170.00

Aquifer: QBAAQBAA
 Observer: SWCD

Depth: 124.3
 Years of Record: 6

MONTHLY WATER LEVEL SUMMARY

	Oct	Nov	Dec	Jan	Feb	Mar	Apr	May	Jun	Jul	Aug	Sep
<u>HISTORICAL</u>												
Ave	50.7	51.0	52.4			55.8	58.9	55.7	53.4	49.5	48.6	52.9
High WL	30.5	37.5	38.5			30.5	50.8	45.7	40.5	35.5	35.5	47.4
Hi Yr	1989	1989	1989			1990	1990	1990	1989	1989	1989	1989
Low WL	61.4	59.5	61.5			70.5	67.3	61.9	60.9	56.4	59.9	59.8
Lo Yr	1988	1991	1988			1989	1989	1991	1991	1991	1991	1991
<u>WATER YEAR 93</u>												
Rdg	56.20	55.71	55.90			56.69	56.27	54.70	53.57	53.15	52.57	52.95
Day	22	30	29			25	22	28	21	19	30	17

T106 R31 S19 QQQ: **DDB**
 Obwell # **83013** Ground Elev.: 1080.00

Aquifer: QBAAQBAA
 Observer: SWCD

Depth: 295.0
 Years of Record: 10

MONTHLY WATER LEVEL SUMMARY

	Oct	Nov	Dec	Jan	Feb	Mar	Apr	May	Jun	Jul	Aug	Sep
<u>HISTORICAL</u>												
Ave	34.3	33.4	41.7			33.5	34.6		31.2	29.1	37.3	37.5
High WL	31.1	33.4	41.7			31.2	31.0		31.2	29.1	37.3	37.5
Hi Yr	1985	1984	1984			1992	1992		1984	1984	1984	1984
Low WL	38.7	33.4	41.7			36.0	38.9		31.2	29.1	37.3	37.5
Lo Yr	1989	1984	1984			1985	1985		1984	1984	1984	1984
<u>WATER YEAR 93</u>												
Rdg	31.57						33.19					
Day	22						22					

T106 R32 S1 QQQ: **DDB1**
 Obwell # **83000** Ground Elev.: 1056.00

Aquifer: QWTAQWTA
 Observer: SWCD

Depth: 22.0
 Years of Record: 29

MONTHLY WATER LEVEL SUMMARY

	Oct	Nov	Dec	Jan	Feb	Mar	Apr	May	Jun	Jul	Aug	Sep
<u>HISTORICAL</u>												
Ave	9.9	9.9	10.2	10.1	9.3	11.0	9.7	9.4	9.5	9.4	9.5	10.0
High WL	6.3	4.9	5.0	5.3	5.8	5.9	4.6	4.3	4.8	4.9	5.2	6.0
Hi Yr	1968	1968	1968	1969	1969	1969	1969	1969	1969	1969	1969	1969
Low WL	14.0	15.5	14.3	15.9	13.5	16.2	15.4	14.9	14.6	14.8	14.7	15.0
Lo Yr	1988	1989	1988	1990	1991	1990	1990	1990	1989	1989	1989	1989
<u>WATER YEAR 93</u>												
Rdg	12.79	12.67	13.05	9.39	9.83	14.06	12.52	11.97	9.82	9.86	10.23	10.80
Day	22	25	28	27	23	25	22	28	21	19	30	17

T107 R31 S14 QQQ: **DAC1**
 Obwell # **83009** Ground Elev.: 1008.00

Aquifer: KRETKRET
 Observer: SWCD

Depth: 150.0
 Years of Record: 14

MONTHLY WATER LEVEL SUMMARY

	Oct	Nov	Dec	Jan	Feb	Mar	Apr	May	Jun	Jul	Aug	Sep
<u>HISTORICAL</u>												
Ave	12.8	13.6	13.4	13.6	12.6	12.6	12.7	12.0	13.5	13.4		13.9
High WL	12.8	11.1	12.1	12.4	12.6	10.4	11.4	10.4	13.5	11.3		11.9
Hi Yr	1982	1991	1986	1983	1987	1992	1993	1983	1987	1986		1991
Low WL	12.8	16.1	14.8	15.1	12.6	15.2	14.0	14.5	13.5	16.3		15.7
Lo Yr	1982	1992	1988	1990	1987	1990	1989	1990	1987	1988		1989
<u>WATER YEAR 93</u>												
Rdg		16.07					11.43					
Day		30					22					

SUMMARY FOR 1993 WATER YEAR

T107 R31 S27 QQQ: **AAC**
 Obwell # **83012** Ground Elev.: 1030.00

Aquifer: KRETKRET
 Observer: SWCD

Depth: 484.0
 Years of Record: 10

MONTHLY WATER LEVEL SUMMARY

	Oct	Nov	Dec	Jan	Feb	Mar	Apr	May	Jun	Jul	Aug	Sep
<u>HISTORICAL</u>												
Ave	9.5	6.6	10.7			6.1	9.2	4.2	4.2	7.8	12.1	4.0
High WL	3.2	6.6	10.7			4.8	3.7	4.2	4.2	7.8	12.1	4.0
Hi Yr	1985	1984	1984			1985	1986	1984	1984	1984	1984	1984
Low WL	28.0	6.6	10.7			8.4	30.7	4.2	4.2	7.8	12.1	4.0
Lo Yr	1988	1984	1984			1992	1990	1984	1984	1984	1984	1984
<u>WATER YEAR 93</u>												
Rdg	4.55						5.31					
Day	22						22					

T107 R31 S35 QQQ: **CAC1**
 Obwell # **83010** Ground Elev.: 1055.00

Aquifer: CMTSCMTS
 Observer: SWCD

Depth: 350.0
 Years of Record: 14

MONTHLY WATER LEVEL SUMMARY

	Oct	Nov	Dec	Jan	Feb	Mar	Apr	May	Jun	Jul	Aug	Sep
<u>HISTORICAL</u>												
Ave	31.8	32.8	32.9	33.8	31.1	32.8	31.9	31.8	33.0	33.8		33.7
High WL	31.3	30.9	30.7	31.8	31.1	31.3	30.0	29.8	33.0	30.7		31.3
Hi Yr	1992	1992	1986	1985	1987	1986	1993	1983	1987	1986		1986
Low WL	32.2	35.9	35.2	35.7	31.1	35.2	34.9	35.4	33.0	41.6		36.7
Lo Yr	1982	1989	1988	1990	1987	1989	1989	1990	1987	1988		1989
<u>WATER YEAR 93</u>												
Rdg	31.30	30.93					29.98					
Day	22	30					22					

T107 R32 S16 QQQ: **BAD**
 Obwell # **83011** Ground Elev.: 1050.00

Aquifer: QBAAQBAA
 Observer: SWCD

Depth: 60.0
 Years of Record: 10

MONTHLY WATER LEVEL SUMMARY

	Oct	Nov	Dec	Jan	Feb	Mar	Apr	May	Jun	Jul	Aug	Sep
<u>HISTORICAL</u>												
Ave	12.1	12.0	12.6			12.6	13.6	11.2	10.6		13.4	15.2
High WL	8.7	12.0	12.6			9.7	9.0	11.2	10.6		13.4	15.2
Hi Yr	1985	1984	1984			1992	1986	1984	1984		1984	1984
Low WL	17.0	12.0	12.6			15.1	19.8	11.2	10.6		13.4	15.2
Lo Yr	1990	1984	1984			1984	1987	1984	1984		1984	1984
<u>WATER YEAR 93</u>												
Rdg	10.97						12.53					
Day	22						22					

SUMMARY FOR 1993 WATER YEAR

T131 R47 S35 QQQ: **AAAA**
 Obwell # **84021** Ground Elev.:

Aquifer: KRETKRET
 Observer: SWCD

Depth: 230.0
 Years of Record: 1

MONTHLY WATER LEVEL SUMMARY

	Oct	Nov	Dec	Jan	Feb	Mar	Apr	May	Jun	Jul	Aug	Sep
<u>HISTORICAL</u>												
Ave							0.5	0.7	0.2	-0.5	-0.5	-0.1
High WL							0.5	0.7	0.2	-0.5	-0.5	-0.1
Hi Yr							1993	1993	1993	1993	1993	1993
Low WL							0.5	0.7	0.2	-0.5	-0.5	-0.1
Lo Yr							1993	1993	1993	1993	1993	1993
<u>WATER YEAR 93</u>												
Rdg								0.70	0.20	-0.50	-0.50	-0.10
Day								27	28	22	23	23

T133 R47 S28 QQQ: **ACAB**
 Obwell # **84020** Ground Elev.: 963.00

Aquifer: QBAAQBAA
 Observer: SWCD

Depth: 260.0
 Years of Record: 3

MONTHLY WATER LEVEL SUMMARY

	Oct	Nov	Dec	Jan	Feb	Mar	Apr	May	Jun	Jul	Aug	Sep
<u>HISTORICAL</u>												
Ave	53.5			45.9	47.8	48.6	51.2	51.0	51.7	49.2	56.2	55.4
High WL	53.5			45.9	47.8	48.2	50.7	50.0	49.8	40.2	49.1	50.5
Hi Yr	1991			1991	1991	1993	1991	1993	1993	1993	1993	1993
Low WL	53.5			45.9	47.8	48.8	51.8	51.8	53.5	54.9	63.4	60.0
Lo Yr	1991			1991	1991	1991	1992	1992	1991	1991	1991	1991
<u>WATER YEAR 93</u>												
Rdg						48.20	51.00	50.00	49.80	40.20	49.10	50.50
Day						25	26	27	28	23	23	22

T135 R46 S2 QQQ: **CCA**
 Obwell # **84018** Ground Elev.: 994.00

Aquifer: QBAAQBAA
 Observer: SWCD

Depth: 188.0
 Years of Record: 12

MONTHLY WATER LEVEL SUMMARY

	Oct	Nov	Dec	Jan	Feb	Mar	Apr	May	Jun	Jul	Aug	Sep
<u>HISTORICAL</u>												
Ave	11.7	4.0	2.4			8.5	3.2	2.5	5.0	9.0	7.2	12.4
High WL	0.5	4.0	2.4			8.5	2.2	1.2	5.0	9.0	5.3	4.8
Hi Yr	1986	1982	1982			1983	1989	1986	1983	1982	1983	1983
Low WL	33.9	4.0	2.4			8.5	4.6	4.5	5.0	9.0	9.0	20.0
Lo Yr	1990	1982	1982			1983	1983	1983	1983	1982	1982	1982
<u>WATER YEAR 93</u>												
Rdg							2.50					
Day							25					

T135 R46 S16 QQQ: **ACC**
 Obwell # **84019** Ground Elev.: 985.00

Aquifer: QBAAQBAA
 Observer: SWCD

Depth: 183.0
 Years of Record: 12

MONTHLY WATER LEVEL SUMMARY

	Oct	Nov	Dec	Jan	Feb	Mar	Apr	May	Jun	Jul	Aug	Sep
<u>HISTORICAL</u>												
Ave	8.5	9.3	8.4			8.8	8.7	8.3	8.4	8.9	9.6	8.6
High WL	3.0	9.3	8.4			8.0	8.0	6.8	8.4	7.8	8.4	8.0
Hi Yr	1986	1982	1982			1993	1993	1986	1983	1993	1983	1993
Low WL	11.0	9.3	8.4			9.6	9.3	8.8	8.4	10.0	10.7	9.4
Lo Yr	1987	1982	1982			1983	1991	1984	1983	1982	1982	1982
<u>WATER YEAR 93</u>												
Rdg						8.00	8.00	8.20	8.40	7.80	9.80	8.00
Day						25	26	27	28	23	22	25

T135 R48 S14 QQQ: CCCC
 Obwell # 84022 Ground Elev.:

Aquifer: QBAAQBAA
 Observer: SWCD

Depth: 57.0
 Years of Record: 1

MONTHLY WATER LEVEL SUMMARY

	Oct	Nov	Dec	Jan	Feb	Mar	Apr	May	Jun	Jul	Aug	Sep
<u>HISTORICAL</u>												
Ave						9.0	8.5	8.2	7.4	7.5	11.0	11.2
High WL						9.0	8.5	8.2	7.4	7.5	11.0	11.2
Hi Yr						1993	1993	1993	1993	1993	1993	1993
Low WL						9.0	8.5	8.2	7.4	7.5	11.0	11.2
Lo Yr						1993	1993	1993	1993	1993	1993	1993
<u>WATER YEAR 93</u>												
Rdg						9.00	8.50	8.20	7.40	7.50	11.00	11.20
Day						25	28	27	28	22	23	25

SUMMARY FOR 1993 WATER YEAR

T118 R27 S15 QQQ: **CDC1**

Aquifer: QBAAQBAA

Depth: 128.0

Obwell # **86007** Ground Elev.: 998.00

Observer: SWCD

Years of Record: 17

MONTHLY WATER LEVEL SUMMARY

	Oct	Nov	Dec	Jan	Feb	Mar	Apr	May	Jun	Jul	Aug	Sep
<u>HISTORICAL</u>												
Ave	13.7	13.6	13.4	13.9	13.8	14.0	13.8	13.3	13.8	13.3	13.4	13.3
High WL	10.7	10.2	10.2	10.5	10.9	11.1	10.2	10.5	10.3	10.3	10.7	11.0
Hi Yr	1985	1985	1985	1986	1986	1986	1985	1986	1986	1986	1986	1986
Low WL	18.5	18.7	18.6	18.8	18.8	19.0	18.9	18.0	18.2	18.5	18.7	18.6
Lo Yr	1989	1989	1989	1990	1990	1990	1990	1989	1989	1989	1989	1989
<u>WATER YEAR 93</u>												
Rdg	12.30	12.20	11.93			12.56	12.51	12.16	11.96	11.44	11.45	11.18
Day	7	6	10			2	3	7	3	2	5	10

T119 R26 S24 QQQ: **BAB2**

Aquifer: QWTAQWTA

Depth: 12.0

Obwell # **86003** Ground Elev.: 936.00

Observer: SWCD

Years of Record: 18

MONTHLY WATER LEVEL SUMMARY

	Oct	Nov	Dec	Jan	Feb	Mar	Apr	May	Jun	Jul	Aug	Sep
<u>HISTORICAL</u>												
Ave	5.9	5.6	5.8	5.9	6.2	6.0	5.2	5.0	5.2	5.2	5.5	5.5
High WL	3.1	3.4	3.6	3.5	3.9	4.0	3.2	3.2	2.6	2.9	3.2	3.2
Hi Yr	1986	1985	1984	1986	1986	1983	1985	1986	1986	1986	1986	1985
Low WL	10.7	8.6	8.5	8.4	8.4	8.6	7.3	6.4	6.7	7.4	7.8	7.9
Lo Yr	1990	1990	1990	1989	1990	1990	1990	1991	1990	1977	1977	1988
<u>WATER YEAR 93</u>												
Rdg	5.55	5.53	5.68			6.05	6.00	5.82	5.71	5.56	5.43	5.21
Day	7	6	10			2	2	7	3	2	5	10

T119 R26 S35 QQQ: **DDA1**

Aquifer: CMTSCMSH

Depth: 693.0

Obwell # **86001** Ground Elev.: 1000.00

Observer: SWCD

Years of Record: 24

MONTHLY WATER LEVEL SUMMARY

	Oct	Nov	Dec	Jan	Feb	Mar	Apr	May	Jun	Jul	Aug	Sep
<u>HISTORICAL</u>												
Ave	76.5	76.4	77.1	76.4	75.8	76.5	76.2	76.8	75.9	76.1	75.9	76.3
High WL	74.0	74.2	76.0	74.2	74.9	74.4	75.0	75.0	74.0	74.0	74.2	73.5
Hi Yr	1986	1985	1992	1987	1985	1986	1984	1987	1986	1986	1971	1981
Low WL	78.4	78.4	78.3	78.0	76.5	78.3	77.0	78.1	78.2	77.5	77.8	78.1
Lo Yr	1977	1977	1970	1990	1979	1978	1979	1977	1977	1990	1989	1976
<u>WATER YEAR 93</u>												
Rdg	75.96	76.43	76.02			75.92	76.15	75.74	75.77	75.43	75.35	75.14
Day	7	6	10			2	2	7	3	2	5	10

T121 R23 S22 QQQ: **ACC1**

Aquifer: QWTAQWTA

Depth: 20.0

Obwell # **86004** Ground Elev.: 868.00

Observer: SWCD

Years of Record: 18

MONTHLY WATER LEVEL SUMMARY

	Oct	Nov	Dec	Jan	Feb	Mar	Apr	May	Jun	Jul	Aug	Sep
<u>HISTORICAL</u>												
Ave	6.7	7.1	7.0	6.8	7.3	7.4	7.3	6.8	6.6	6.4	6.5	6.7
High WL	3.3	3.3	3.9	4.3	4.7	5.1	4.6	3.3	2.8	3.1	3.7	4.1
Hi Yr	1985	1985	1985	1986	1986	1986	1986	1986	1986	1986	1986	1986
Low WL	9.1	11.2	9.4	9.1	9.5	9.6	9.2	9.2	8.6	8.7	8.7	9.1
Lo Yr	1988	1976	1988	1990	1989	1989	1990	1990	1989	1977	1988	1988
<u>WATER YEAR 93</u>												
Rdg	7.73	7.93	8.17			8.62	8.11	7.89	7.36	6.26	5.85	5.12
Day	7	6	10			2	2	7	3	2	5	10

SUMMARY FOR 1993 WATER YEAR

T121 R25 S15 QQQ: **BBA2**
 Obwell # **86005** Ground Elev.: 966.00

Aquifer: QWTAQWTA
 Observer: SWCD

Depth: 40.0
 Years of Record: 18

MONTHLY WATER LEVEL SUMMARY

	Oct	Nov	Dec	Jan	Feb	Mar	Apr	May	Jun	Jul	Aug	Sep
<u>HISTORICAL</u>												
Ave	34.0	34.0	34.2	34.3	34.4	34.5	34.2	34.1	34.0	33.9	33.9	33.9
High WL	30.4	30.5	31.3	31.6	31.7	30.2	30.5	30.0	30.7	30.8	30.8	30.6
Hi Yr	1985	1985	1985	1986	1985	1986	1986	1986	1986	1986	1986	1986
Low WL	37.0	37.1	37.2	37.3	37.3	37.4	37.1	36.8	37.0	36.6	36.9	37.1
Lo Yr	1989	1989	1989	1990	1990	1990	1990	1990	1990	1989	1989	1989
<u>WATER YEAR 93</u>												
Rdg	34.64	34.65	34.79			37.14	34.84	34.73	34.66	34.34	33.71	33.03
Day	7	6	10			2	2	7	3	2	5	10

T122 R27 S11 QQQ: **AAC2**
 Obwell # **86006** Ground Elev.: 1010.00

Aquifer: QWTAQWTA
 Observer: SWCD

Depth: 47.0
 Years of Record: 18

MONTHLY WATER LEVEL SUMMARY

	Oct	Nov	Dec	Jan	Feb	Mar	Apr	May	Jun	Jul	Aug	Sep
<u>HISTORICAL</u>												
Ave	38.0	38.3	38.2	38.4	38.6	38.4	38.5	38.4	38.4	38.3	38.2	38.2
High WL	34.6	34.6	34.7	34.7	35.7	34.9	35.8	35.4	35.6	34.7	34.4	34.1
Hi Yr	1984	1984	1984	1985	1985	1984	1985	1986	1984	1984	1984	1984
Low WL	41.4	41.2	41.5	41.6	41.5	41.7	41.5	41.5	41.4	41.0	41.1	41.3
Lo Yr	1989	1989	1989	1990	1990	1990	1990	1990	1990	1989	1989	1989
<u>WATER YEAR 93</u>												
Rdg	38.57	39.16	39.33			39.84	39.55	39.81	39.90	39.93	39.81	39.20
Day	7	6	10			2	2	7	3	2	5	10

SUMMARY FOR 1993 WATER YEAR

T114 R45 S4 QQQ: **DCD1**
 Obwell # **87002** Ground Elev.: 1255.00

Aquifer: QWTAQWTA
 Observer: SWCD

Depth: 68.0
 Years of Record: 30

MONTHLY WATER LEVEL SUMMARY

	Oct	Nov	Dec	Jan	Feb	Mar	Apr	May	Jun	Jul	Aug	Sep
<u>HISTORICAL</u>												
Ave	9.6	9.0	9.0	9.1	9.1	8.5	7.5	8.0	8.2	9.1	9.7	9.8
High WL	7.7	8.3	8.1	8.3	8.5	6.1	5.4	6.7	4.8	6.0	7.8	7.9
Hi Yr	1965	1984	1977	1992	1991	1984	1969	1993	1965	1993	1993	1993
Low WL	11.3	9.9	9.9	9.9	9.8	9.6	9.1	9.3	10.2	10.0	10.5	10.7
Lo Yr	1976	1978	1980	1981	1979	1979	1968	1976	1977	1978	1983	1974
<u>WATER YEAR 93</u>												
Rdg	8.50		8.20			8.20	6.35	6.70	7.20	5.98	7.77	7.94
Day	1		11			2	1	3	1	1	6	2

T115 R39 S16 QQQ: **DCD**
 Obwell # **87003** Ground Elev.: 1025.00

Aquifer: QBAAQBAA
 Observer: SWCD

Depth: 96.0
 Years of Record: 12

MONTHLY WATER LEVEL SUMMARY

	Oct	Nov	Dec	Jan	Feb	Mar	Apr	May	Jun	Jul	Aug	Sep
<u>HISTORICAL</u>												
Ave	16.9	17.9	17.7			17.3	16.6	15.8	15.7	16.8	24.6	17.1
High WL	14.5	17.9	17.7			17.3	14.2	15.8	15.7	15.2	17.6	15.5
Hi Yr	1985	1982	1982			1983	1984	1983	1983	1983	1983	1990
Low WL	20.4	17.9	17.7			17.3	19.2	15.8	15.7	18.3	31.6	18.5
Lo Yr	1989	1982	1982			1983	1990	1983	1983	1982	1982	1982
<u>WATER YEAR 93</u>												
Rdg	16.40						17.00					
Day	1						1					

T116 R40 S28 QQQ: **DDD**
 Obwell # **87004** Ground Elev.:

Aquifer: QBAAQBAA
 Observer: SWCD

Depth: 52.0
 Years of Record: 2

MONTHLY WATER LEVEL SUMMARY

	Oct	Nov	Dec	Jan	Feb	Mar	Apr	May	Jun	Jul	Aug	Sep
<u>HISTORICAL</u>												
Ave		12.1	11.5	11.9	12.8	12.9	10.8		8.7	7.4	7.4	8.4
High WL		12.1	11.5	11.9	12.8	12.9	10.8		8.7	7.4	7.4	8.4
Hi Yr		1992	1992	1993	1993	1993	1993		1993	1993	1993	1993
Low WL		12.1	11.5	11.9	12.8	12.9	10.8		8.7	7.4	7.4	8.4
Lo Yr		1992	1992	1993	1993	1993	1993		1993	1993	1993	1993
<u>WATER YEAR 93</u>												
Rdg		12.14								7.37	7.37	8.45
Day		20								1	2	2

T116 R40 S28 QQQ: **DDD**
 Obwell # **87005** Ground Elev.:

Aquifer: KRETKRET
 Observer: SWCD

Depth: 130.0
 Years of Record: 2

MONTHLY WATER LEVEL SUMMARY

	Oct	Nov	Dec	Jan	Feb	Mar	Apr	May	Jun	Jul	Aug	Sep
<u>HISTORICAL</u>												
Ave		14.8	14.9	15.0	15.0	15.0	15.0		14.6	14.6	14.2	14.6
High WL		14.8	14.9	15.0	15.0	15.0	15.0		14.6	14.6	14.2	14.6
Hi Yr		1992	1992	1993	1993	1993	1993		1993	1993	1993	1993
Low WL		14.8	14.9	15.0	15.0	15.0	15.0		14.6	14.6	14.2	14.6
Lo Yr		1992	1992	1993	1993	1993	1993		1993	1993	1993	1993
<u>WATER YEAR 93</u>												
Rdg		14.83								14.55	14.23	14.61
Day		20								1	2	2

