MN PLANNING

District Data Book

Minnesota Legislative Districts

MARCH 1993



Minnesota Planning is charged with developing a long-range plan for the state, stimulating public participation in Minnesota's future and coordinating public policy with state agencies, the Legislature and other units of government.

The District Data Book was produced by the State Demographer's Office in Minnesota Planning. R. Thomas Gillaspy and David E. Birkholz were the authors and created the tables and maps. Cécile Millet designed and illustrated the book.

Upon request, *District Data Book: Minnesota Legislative Districts* will be made available in an alternative format, such as Braille, large print or audiotape. For TDD, contact Minnesota Relay Service at 612-297-5353 or 1-800-627-3529.

Copies are available from Minnesota's Bookstore, 117 University Avenue, St. Paul, MN 55155, 612-297-3000 or 1-800-657-3757.



658 Cedar
St. Paul, Mn 55155
612-296-3985

Census Help Line
612-296-2557

Printed on recycled and recyclable paper with soy ink.

ERRATA: Because of inconsistencies in the legislative redistricting process, the data for House Districts 50A and 50B are transposed in the ***District Data Book***. All district tables, rankings and text should be transposed on the following pages so that whenever 50A appears, it should be changed to 50B and similarly, whenever 50B appears, it should be changed to read 50A: pages 1, 3, 12, 17, 24, 36, 48, 60, 65, 72, 77, 84, 94, 99, 106, 111 and 116. All maps (*except page 3*) and the list of legislators (*including page 6*) are correct.

Contents :

About this book

1 - Race and ethnicity - page7

2 - Age, gender and residence - page17

3 - Mobility and migration - page29

4 - Education levels - page41

5 - Employment and unemployment - page53

6 - Household types - page65

7 - Income patterns - page77

8 - Poverty characteristics - page89

9 - Families and poverty - page99

10 - Housing patterns - page111

Definitions - Postscript

Contents

About this book

Introduction 1
Map: Legislative boundaries in 1992, Districts 01A–32B 2
Map: Legislative boundaries in 1992, Districts 33A–67B (Twin Cities area) 3
Members of the 1993 Minnesota Legislature 4

Chapter 1 Race and ethnicity

According to the 1990 Census 7
Map: People of a racial or ethnic minority 8
Map: People who speak a language other than English at home 9
Table: Race and ethnicity – House districts 10
Table: Race and ethnicity – Senate districts 14

Chapter 2 Age, gender and residence

According to the 1990 Census 17
Map: Baby boomers as a percentage of adult population 18
Map: Children under age 18 as a percentage of adult population 19
Map: People age 65 and older as a percentage of total population 20
Map: People living on farms in rural areas 21
Table: Age, gender and residence – House districts 22
Table: Age, gender and residence – Senate districts 26

Chapter 3 Mobility and migration

According to the 1990 Census 29
Map: People migrating to Minnesota since 1985 30
Map: Number of foreign-born people 31
Map: Number of people in nursing homes 32
Map: People in correctional, juvenile and psychiatric institutions 33
Table: Mobility and migration – House districts 34
Table: Mobility and migration – Senate districts 38

Chapter 4 Education levels

According to the 1990 Census 41
Map: People age 25 and over without a high-school diploma 42
Map: People age 25 and over with a bachelor's degree or higher 43
Map: Percentage of 16- to 19-year-olds who are high-school dropouts 44
Map: Vietnam era veterans 45
Table: Education levels – House districts 46
Table: Education levels – Senate districts 50

Chapter 5 Employment and unemployment

According to the 1990 Census 53
Map: Percentage of the total population employed in 1990 54
Map: Percentage of people age 16 and older in the labor force 55
Map: Unemployment rate in 1990 56
Map: Average commute time in minutes 57
Table: Employment and unemployment – House districts 58
Table: Employment and unemployment – Senate districts 62

Chapter 6 Household types

According to the 1990 Census 65
Map: Married couple families with children as a percentage of households 66
Map: Female householders with children as a percentage of households 67
Map: Female householders age 65 and over living alone 68
Map: People age 16 to 64 prevented from working because of a disability 69
Table: Household types – House districts 70
Table: Household types – Senate districts 74

Chapter 7 Income patterns
According to the 1990 Census 77
Map: Per capita income in 1989 78
Map: Percentage of aggregate income from wages and salary in 1989 79
Map: Percentage of aggregate income from retirement and Social Security in 1989 80
Map: Percentage of aggregate income from public assistance in 1989 81
Table: Income patterns – House districts 82
Table: Income patterns – Senate districts 86

Chapter 8 Poverty characteristics
According to the 1990 Census 89
Map: People below 125 percent of poverty level 90
Map: People below 50 percent of poverty level 91
Table: Poverty characteristics – House districts 92
Table: Poverty characteristics – Senate districts 96

Chapter 9 Families and poverty
According to the 1990 Census 99
Map: Percentage of children age 5 and younger in poverty 100
Map: Percentage of people age 65 and older in poverty 101
Map: Percentage of married couples with children under age 6 in poverty 102
Map: Percentage of children under age 6 with all parents in the labor force 103
Table: Familes and poverty – House districts 104
Table: Familes and poverty – Senate districts 108

Chapter 10 Housing patterns
According to the 1990 Census 111
Map: Percentage of housing units receiving water from a private well 112
Map: Percentage of housing units built since 1970 113
Table: Housing patterns – House districts 114
Table: Housing patterns – Senate districts 118

Definitions and postscript
Definitions 121
Postscript 125

About this book

Introduction

The *District Data Book* describes Minnesota's new legislative districts, defined by Minnesota Laws 1991, using the latest information from the 1990 Census. A snapshot is taken of each of the 201 districts, including data about age, race, gender, education, family structure, income, poverty and housing.

The *District Data Book* is organized for quick comparison of House and Senate Districts. Each chapter includes a summary of information, maps and tables in an easy-to-use format. Statewide information also is summarized for an additional level of comparison.

Here are some highlights:

■ Minnesota's per capita income nearly doubled in ten years, from $7,451 in 1979 to $14,389 in 1989.

■ In District 50A, which includes the city of Anoka, 24.3 percent of the population is of school age (6 to 17 years). This is the highest proportion in the state.

■ The district with the largest proportion, 22.5 percent, of people age 65 and older is District 13B in western Minnesota.

■ At $30,876, District 42A, including Edina, has the highest per capita income. District 2B in northeastern Minnesota has the lowest with a per capita income of $7,727.

■ The poverty rate is greatest in District 61A with 42.9 percent of its population in poverty. District 43A, that includes Chanhassen, has the lowest poverty rate, 1.9 percent.

■ District 58B in Minneapolis has the highest unemployment rate with 15.7 percent unemployed.

■ More than 40 percent of housing in Minnesota was built over the past two decades.

■ District 64A in St. Paul has the greatest proportion of people with graduate or professional degrees. In this district, 22.12 percent of people over age 25 have advanced degrees.

■ During the last decade, Minnesota's population grew 7.3 percent from 4,075,970 in 1980 to 4,375,099 in 1990.

Get to know the people of Minnesota and its 201 districts. Learn about Minnesotans — who they are, where they live, what kind of familes they have and what occupation they represent. This book is a resource for anyone — legislators, state and local government, special interest groups and interested citizens — needing a portrait of legislative distsricts .

Legislative boundaries in 1992, Districts 01A – 32B

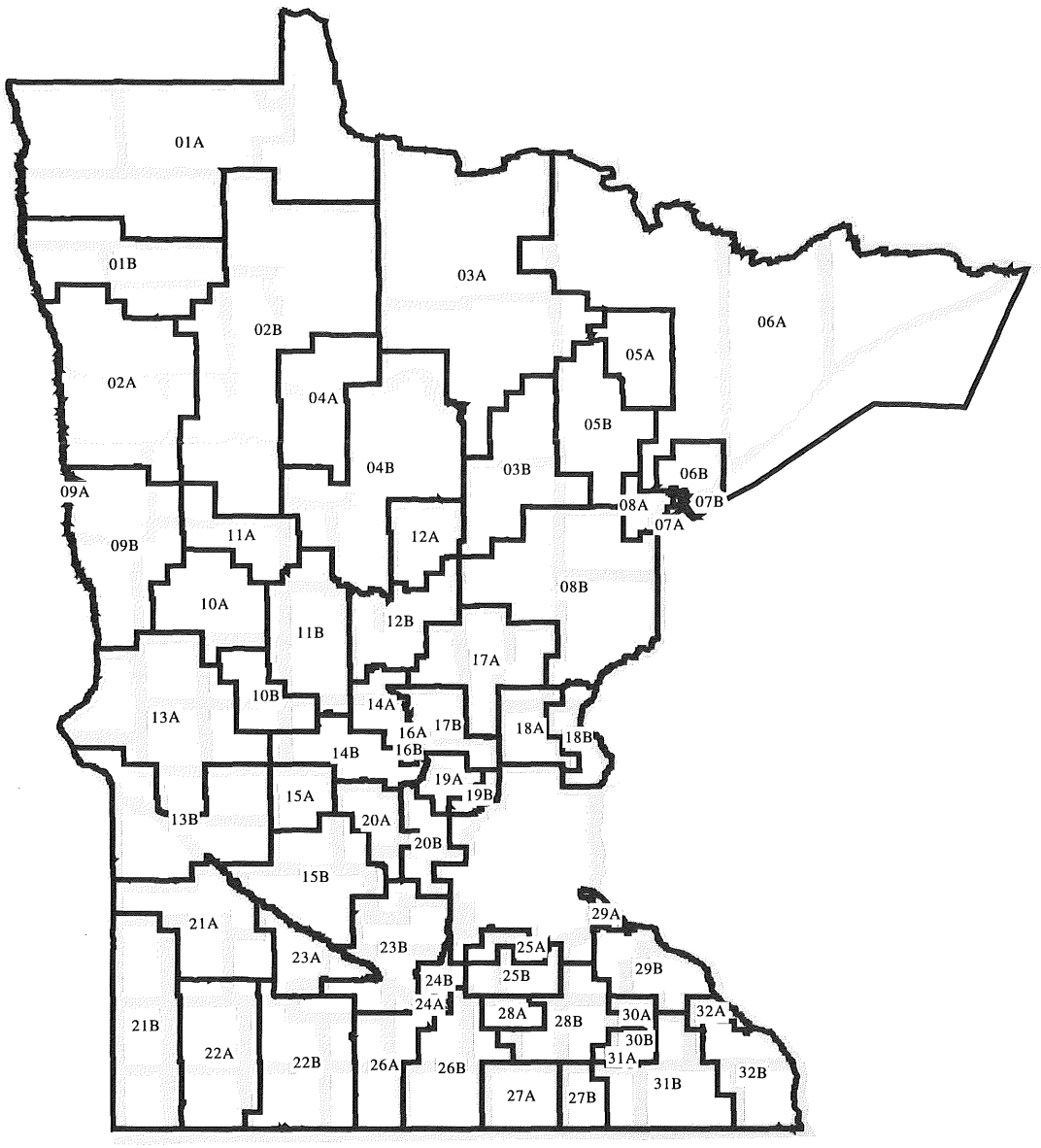

Counties

Districts

Legislative boundaries in 1992, Districts 33A – 67B (Twin Cities area)

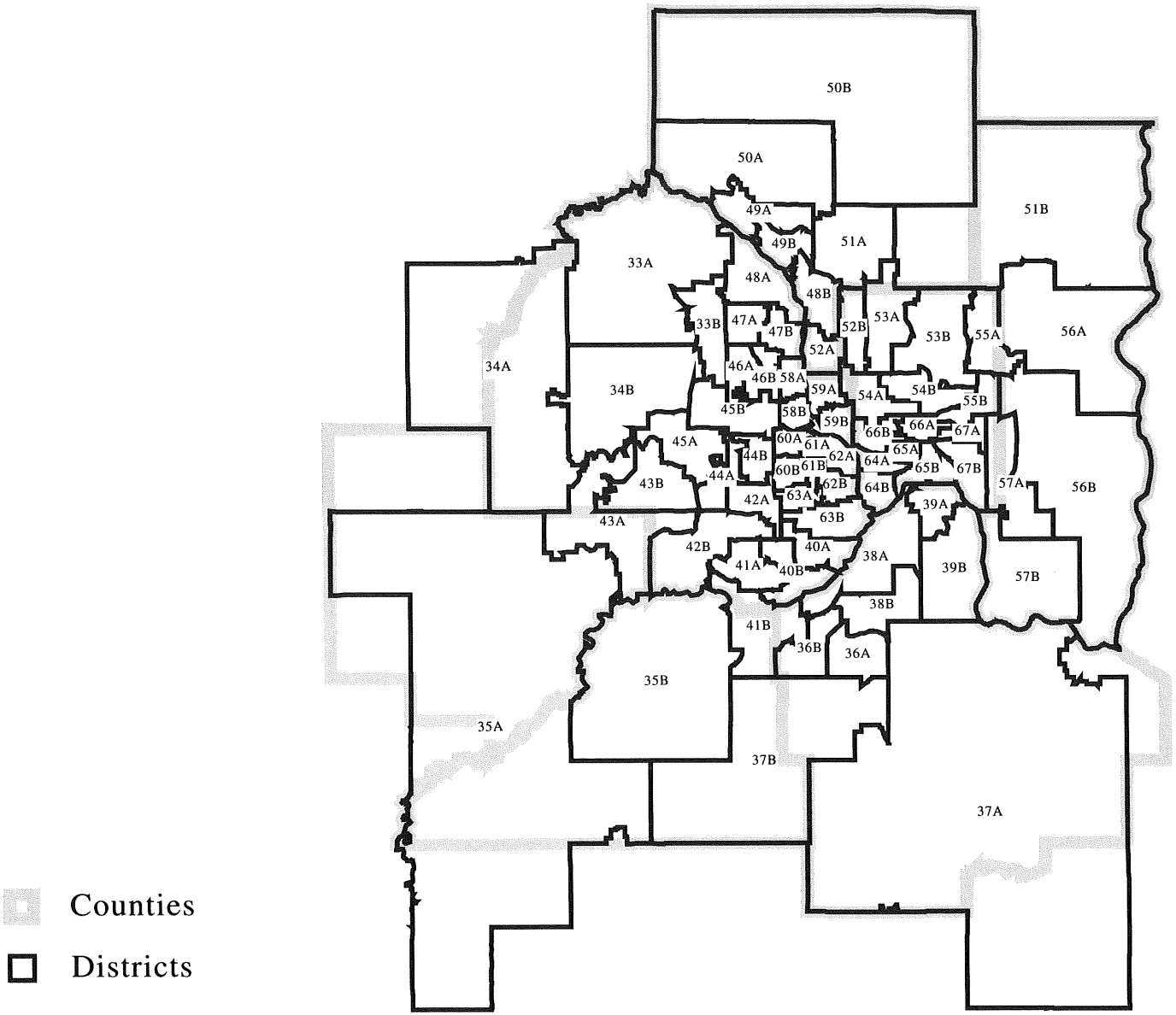

Counties

Districts

Members of the 1993 Minnesota Legislature

DISTRICT	NAME	PARTY	CITY OF RESIDENCE
Senate 1	Stumpf, LeRoy A.	DFL	Thief River Falls
House 1A	Tunheim, James R.	DFL	Kennedy
House 1B	Sparby, Wallace A.	DFL	Thief River Falls
Senate 2	Moe, Roger D.	DFL	Erskine
House 2A	Lieder, Bernard L.	DFL	Crookston
House 2B	Olson, Edgar L.	DFL	Fosston
Senate 3	Lessard, Robert B.	DFL	International Falls
House 3A	Anderson, Irvin N.	DFL	International Falls
House 3B	Solberg, Loren A.	DFL	Bovey
Senate 4	Finn, Harold R.	DFL	Cass Lake
House 4A	Johnson, Robert A.	DFL	Bemidji
House 4B	Kinkel, Anthony G.	DFL	Park Rapids
Senate 5	Janezich, Jerry R.	DFL	Chisholm
House 5A	Rukavina, Thomas	DFL	Virginia
House 5B	Tomassoni, David J.	DFL	Chisholm
Senate 6	Johnson, Douglas J.	DFL	Cook
House 6A	Battaglia, David P.	DFL	Two Harbors
House 6B	Huntley, Thomas	DFL	Duluth
Senate 7	Solon, Sam G.	DFL	Duluth
House 7A	Munger, Willard M.	DFL	Duluth
House 7B	Jaros, Mike	DFL	Duluth
Senate 8	Chmielewski, Florian W.	DFL	Sturgeon Lake
House 8A	Murphy, Mary C.	DFL	Hermantown
House 8B	Lourey, Becky J.	DFL	Finlayson
Senate 9	Langseth, Keith LeRoy	DFL	Glyndon
House 9A	Goodno, Kevin P.	I-R	Moorhead
House 9B	Dauner, Marvin K.	DFL	Hawley
Senate 10	Larson, Cal	I-R	Fergus Falls
House 10A	Anderson, Robert A.	DFL	Ottertail
House 10B	Bettermann, Hilda	I-R	Brandon
Senate 11	Sams, Dallas C.	DFL	Staples
House 11A	Nelson, Sydney G.	DFL	Sebeka
House 11B	Krueger, Richard A.	DFL	Staples
Senate 12	Samuelson, Donald B.	DFL	Brainerd
House 12A	Hasskamp, Kris	DFL	Crosby
House 12B	Wenzel, Stephen G.	DFL	Little Falls

DISTRICT	NAME	PARTY	CITY OF RESIDENCE
Senate 13	Berg, Charles A.	DFL	Chokio
House 13A	Brown, Charles	DFL	Appleton
House 13B	Peterson, Douglas P.	DFL	Madison
Senate 14	Bertram, Joseph	DFL	Paynesville
House 14A	Dehler, Steve	I-R	St. Joseph
House 14B	Bertram, Jeff	DFL	Paynesville
Senate 15	Johnson, Dean Elton	I-R	Willmar
House 15A	Welle, Alan W.	DFL	Willmar
House 15B	Cooper, Roger	DFL	Bird Island
Senate 16	Benson, Joanne	I-R	St. Cloud
House 16A	Opatz, Joe	DFL	St. Cloud
House 16B	Gruenes, David B.	I-R	St. Cloud
Senate 17	Stevens, Dan	I-R	Mora
House 17A	Koppendrayer, LeRoy J.	I-R	Princeton
House 17B	Bauerly, Gerald J.	DFL	Sauk Rapids
Senate 18	Johnson, Janet	DFL	North Branch
House 18A	Lasley, Harold	DFL	Cambridge
House 18B	Jennings, Loren G.	DFL	Rush City
Senate 19	Adkins, Betty A.	DFL	St. Michael
House 19A	Olson, Mark	I-R	Big Lake
House 19B	Klinzing, Stephanie	DFL	Elk River
Senate 20	Dille, Steve	I-R	Dassel
House 20A	Ness, Robert	I-R	Dassel
House 20B	Onnen, Tony D.	I-R	Cokato
Senate 21	Lesewski, Arlene	I-R	Marshall
House 21A	Girard, Jim	I-R	Lynd
House 21B	Steensma, Andy G.	DFL	Luverne
Senate 22	Vickerman, James	DFL	Slayton
House 22A	Winter, Ted	DFL	Fulda
House 22B	Olson, Katy	DFL	Sherburn
Senate 23	Frederickson, Dennis R.	I-R	New Ulm
House 23A	Vickerman, Barb	I-R	Redwood Falls
House 23B	Mosel, Darrel	DFL	Arlington
Senate 24	Hottinger, John C.	DFL	Mankato
House 24A	Dorn, John W.	DFL	Mankato
House 24B	Ostrom, Don	DFL	St. Peter

Members of the 1993 Minnesota Legislature

DISTRICT	NAME	PARTY	CITY OF RESIDENCE
Senate 25	Neuville, Thomas M.	I-R	Northfield
House 25A	Brown, Kay	DFL	Northfield
House 25B	Rodosovich, Peter G.	DFL	Faribault
Senate 26	Beckman, Tracy L.	DFL	Bricelyn
House 26A	Hugoson, Gene	I-R	Granada
House 26B	Kalis, Henry J.	DFL	Walters
Senate 27	Piper, Patricia K.	DFL	Austin
House 27A	Haukoos, Melvin Robert	I-R	Albert Lea
House 27B	Reding, Leo J.	DFL	Austin
Senate 28	Day, Richard H.	I-R	Owatonna
House 28A	Worke, Gary D.	I-R	Waseca
House 28B	Sviggum, Steven A.	I-R	Kenyon
Senate 29	Murphy, Steve	DFL	Red Wing
House 29A	Dempsey, Jerry	I-R	Hastings
House 29B	Waltman, Bob J.	I-R	Elgin
Senate 30	Kiscaden, Sheila	I-R	Rochester
House 30A	Gutknecht, Gilbert W.	I-R	Rochester
House 30B	Bishop, David T.	I-R	Rochester
Senate 31	Benson, Duane D.	I-R	Lanesboro
House 31A	Frerichs, Donald L.	I-R	Rochester
House 31B	Davids, Gregory M.	I-R	Preston
Senate 32	Morse, Steven J.	DFL	Dakota
House 32A	Pelowski, Gene, Jr.	DFL	Winona
House 32B	Johnson, Virgil J.	I-R	Caledonia
Senate 33	McGowan, Patrick D.	I-R	Maple Grove
House 33A	Lindner, Arlon	I-R	Rogers
House 33B	Limmer, Warren E.	I-R	Maple Grove
Senate 34	Olson, Gen	I-R	Mound
House 34A	Smith, Steven C.	I-R	Mound
House 34B	Van Dellen, Todd	I-R	Plymouth
Senate 35	Johnston, Terry	I-R	Prior Lake
House 35A	Molnau, Carol	I-R	Chaska
House 35B	Kelso, Becky	DFL	Shakopee
Senate 36	Knutson, Dave	I-R	Burnsville
House 36A	Tompkins, Eileen J.	I-R	Apple Valley
House 36B	Morrison, Connie	I-R	Burnsville
Senate 37	Pariseau, Patricia	I-R	Hastings
House 37A	Ozment, Dennis D.	I-R	Rosemount
House 37B	Macklin, William E.	I-R	New Market
Senate 38	Wiener, Deanna	DFL	Eagan
House 38A	Commers, Tim	I-R	Mendota Heights
House 38B	Pawlenty, Timothy	I-R	Eagan
Senate 39	Metzen, James P.	DFL	South St. Paul
House 39A	Pugh, Thomas W.	DFL	South St. Paul
House 39B	Milbert, Robert P.	DFL	South St. Paul
Senate 40	Riveness, Phillip J.	DFL	Bloomington
House 40A	Mahon, Mark P.	DFL	Bloomington
House 40B	Blatz, Kathleen A.	I-R	Bloomington
Senate 41	Belanger, William V., Jr.	I-R	Bloomington
House 41A	Seagren, Alice	I-R	Bloomington
House 41B	Wolf, Ken	I-R	Burnsville
Senate 42	Terwilliger, Roy W.	I-R	Edina
House 42A	Erhardt, Ronnie P.	I-R	Edina
House 42B	Pauly, Sidney J.	I-R	Eden Prairie
Senate 43	Oliver, Edward	I-R	Deephaven
House 43A	Workman, Tom	I-R	Chanhassen
House 43B	Knickerbocker, Gerald C.	I-R	Minnetonka
Senate 44	Mondale, Theodore A.	DFL	St. Louis Park
House 44A	Kelley, Steve	DFL	Hopkins
House 44B	Segal, Gloria M.	DFL	St. Louis Park
Senate 45	Robertson, Martha	I-R	Minnetonka
House 45A	Abrams, Ronald L.	I-R	Minnetonka
House 45B	Leppik, Margaret W.	I-R	Golden Valley
Senate 46	Reichgott, Ember D.	DFL	New Hope
House 46A	Rest, Ann H.	DFL	New Hope
House 46B	Carlson, Lyndon R.	DFL	Crystal
Senate 47	Luther, William P.	DFL	Brooklyn Park
House 47A	Luther, Darlene	DFL	Brooklyn Park
House 47B	Carruthers, Philip C.	DFL	Brooklyn Center
Senate 48	Betzold, Don	DFL	Fridley
House 48A	Bergson, Brian	DFL	Osseo
House 48B	Johnson, Alice M.	DFL	Spring Lake Park

Members of the 1993 Minnesota Legislature

DISTRICT	NAME	PARTY	CITY OF RESIDENCE
Senate 49	Merriam, Eugene R.	DFL	Coon Rapids
House 49A	Weaver, Charles	I-R	Anoka
House 49B	Jacobs, Joel	DFL	Coon Rapids
Senate 50	Hanson, Paula E.	DFL	Ham Lake
House 50A	Sekhon, Kathleen	DFL	Anoka
House 50B	Lynch, Teresa	I-R	Andover
Senate 51	Krentz, Jane	DFL	Stillwater
House 51A	Delmont, Mike	DFL	Lexington
House 51B	Swenson, Douglas G.	I-R	Forest Lake
Senate 52	Novak, Steven G.	DFL	New Brighton
House 52A	Simoneau, Wayne A.	DFL	Fridley
House 52B	Evans, Geri	DFL	New Brighton
Senate 53	Runbeck, Linda	I-R	Shoreview
House 53A	Krinkie, Philip B.	I-R	Shoreview
House 53B	Asch, Marc	DFL	North Oaks
Senate 54	Marty, John J.	DFL	Roseville
House 54A	McGuire, Mary Jo	DFL	Falcon Heights
House 54B	Greiling, Mindy	DFL	St. Paul
Senate 55	Chandler, Kevin M.	DFL	White Bear Lake
House 55A	Stanius, Bradley G.	I-R	White Bear Lake
House 55B	McCollum, Betty	DFL	North St. Paul
Senate 56	Laidig, Gary W.	I-R	Stillwater
House 56A	Holsten, Mark	I-R	Stillwater
House 56B	Neary, Pamela	DFL	Afton
Senate 57	Price, Leonard R.	DFL	Woodbury
House 57A	Perlt, Walter E.	DFL	Woodbury
House 57B	Beard, Patrick W.	DFL	Cottage Grove
Senate 58	Kroening, Carl W.	DFL	Minneapolis
House 58A	Rice, James T.	DFL	Minneapolis
House 58B	Jefferson, Richard H.	DFL	Minneapolis
Senate 59	Pogemiller, Lawrence J.	DFL	Minneapolis
House 59A	Sarna, John J.	DFL	Minneapolis
House 59B	Kahn, Phyllis L.	DFL	Minneapolis
Senate 60	Spear, Allan H.	DFL	Minneapolis
House 60A	Long, Devona A.	DFL	Minneapolis
House 60B	Orfield, Myron W., Jr.	DFL	Minneapolis
Senate 61	Berglin, Linda L.	DFL	Minneapolis
House 61A	Clark, Karen J.	DFL	Minneapolis
House 61B	Wejcman, Linda	DFL	Minneapolis
Senate 62	Flynn, Carol	DFL	Minneapolis
House 62A	Greenfield, Leon E.	DFL	Minneapolis
House 62B	Skoglund, Wesley J.	DFL	Minneapolis
Senate 63	Ranum, Jane	DFL	Minneapolis
House 63A	Wagenius, Jean	DFL	Minneapolis
House 63B	Garcia, Edwina	DFL	Richfield
Senate 64	Cohen, Richard J.	DFL	St. Paul
House 64A	Vellenga, Kathleen A.	DFL	St. Paul
House 64B	Orenstein, Howard R.	DFL	St. Paul
Senate 65	Pappas, Sandra L.	DFL	St. Paul
House 65A	Dawkins, Andrew J.	DFL	St. Paul
House 65B	Mariani, Carlos	DFL	St. Paul
Senate 66	Anderson, Ellen	DFL	St. Paul
House 66A	Osthoff, C. Thomas	DFL	St. Paul
House 66B	Hausman, Alice	DFL	St. Paul
Senate 67	Kelly, Randy C.	DFL	St. Paul
House 67A	Farrell, James P.	DFL	St. Paul
House 67B	Trimble, Steven C.	DFL	St. Paul

Chapter 1

Race and ethnicity

According to the 1990 Census

- Minnesota's population grew by 7.3 percent from 1980 to 1990, from 4,075,970 people in 1980 to 4,375,099 in 1990.
- While the state's population grew, growth was not evenly distributed. Virtually all growth in the state occurred within the Twin Cities area.
- Minnesota's minority population grew 72 percent between 1980 and 1990, the fourth highest rate of increase in the country.
- All of Minnesota's minority populations grew faster than the national average.
- Minnesota has the seventh smallest minority proportion in the U.S.
- African Americans are Minnesota's largest minority group.
- Northern Minnesota and the Twin Cities have the highest proportion of minority populations.
- The greatest growth in the proportion of minorities occurred in Kandiyohi and Jackson counties.

Minnesota's racial and ethic mix has changed over the last couple of decades. Although the state is still predominately of white European descent, the level of cultural diversity is increasing. Minnesota still has a relatively small population of minority persons, but their percentage of the total population is increasing rapidly. However, each minority group, except for American Indians, comprises a smaller percentage of the total population in Minnesota than it does in the United States as a whole. In 1990, minorities made up 24.4 percent of the U.S. population, compared to 20.4 percent in 1980. The percentage in Minnesota increased from 3.9 percent to 6.3 percent from 1980 to 1990.

1980 to 1990 Minnesota population change

	Percent change	Number change
African American	+78.0%	41,600
Asian	+193.5%	51,350
American Indian	+42.5%	14,893
Hispanic	+67.7%	21,761
White	+4.9%	194,625

Settlement patterns of minority groups also have changed over time. Minneapolis and St. Paul are still home to about half of the state's minority population. However, during the 1980s, the minority population living in suburbs of the Twin Cities more than doubled. Minority populations outside the Twin Cities increased by 50 percent between 1980 and 1990.

The largest concentrations of people who speak a language other than English at home are in districts where there are large populations of immigrants from Southeast Asia. Yet there are also clusters, especially in northeast Minnesota, where languages other than Asian or Spanish are spoken in the home. This indicates concentrations of white immigrants.

Districts with the highest percentage of minorities

1.	58B	63.9%	6.	66A	22.1%
2.	65A	52.0%	7.	02B	21.2%
3.	61B	49.9%	8.	59B	17.3%
4.	61A	46.1%	9.	67A	16.8%
5.	65B	28.6%	10.	58A	16.0%

Chapter 1

Race and ethnicity

People of a racial or ethnic minority

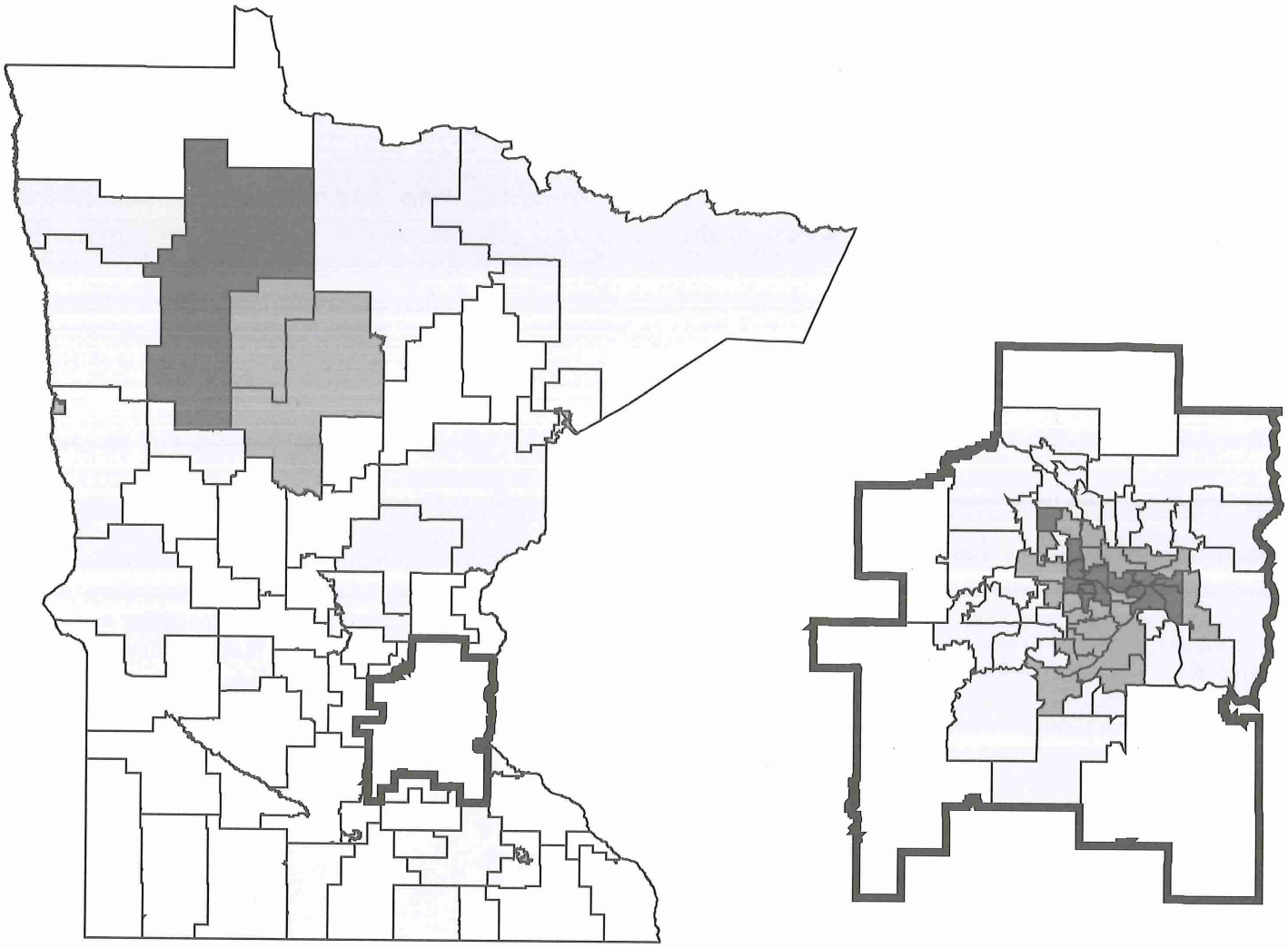

1% to 2% 2% to 5% 5% to 10% 10% to 64%

Chapter 1

Race and ethnicity

People who speak a language other than English at home

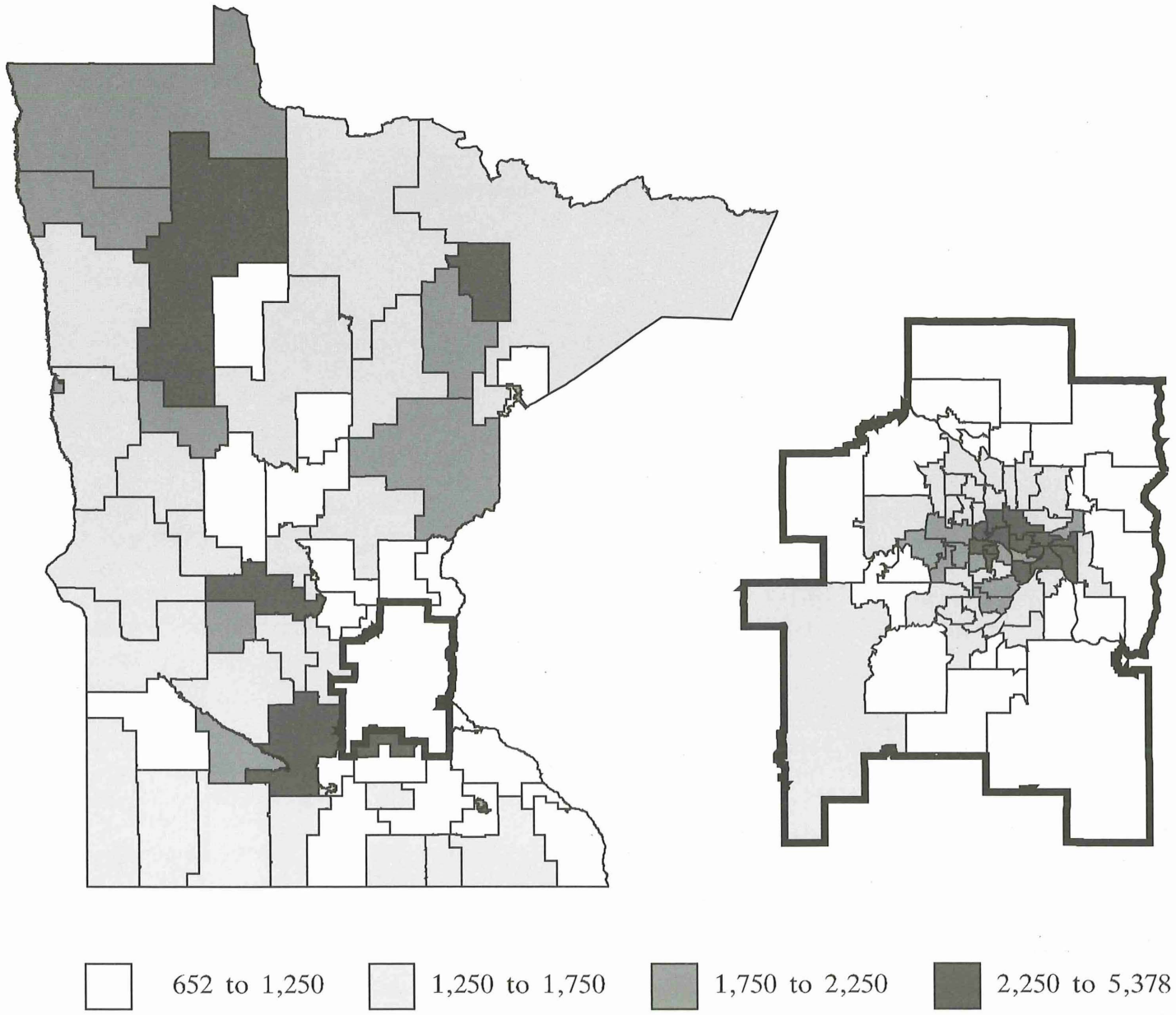

Chapter 1

Race and ethnicity – House districts

		PERCENTAGE OF THE POPULATION WHO ARE					PERCENTAGE WHO SPEAK	
	TOTAL POPULATION	MINORITY	AFRICAN AMERICAN	ASIAN	AMERICAN INDIAN	HISPANIC	NON-ENGLISH LANGUAGE AT HOME	ENGLISH POORLY OR NOT AT ALL
01A	32,148	1.23%	0.01%	0.30%	0.69%	0.27%	6.41%	0.42%
01B	32,796	4.20%	0.20%	0.31%	0.87%	2.69%	7.02%	0.50%
02A	32,036	3.69%	0.06%	0.21%	1.90%	1.56%	5.82%	0.24%
02B	32,030	21.22%	0.05%	0.20%	20.82%	0.29%	7.69%	0.45%
03A	32,045	4.19%	0.24%	0.15%	2.75%	1.09%	5.36%	0.57%
03B	33,141	1.73%	0.08%	0.21%	0.93%	0.53%	4.71%	0.41%
04A	32,402	7.71%	0.32%	0.54%	6.55%	0.46%	4.08%	0.45%
04B	33,085	9.95%	0.10%	0.17%	9.40%	0.35%	5.37%	0.53%
05A	32,909	2.01%	0.11%	0.29%	1.20%	0.44%	8.25%	0.34%
05B	32,467	1.83%	0.10%	0.18%	1.04%	0.44%	6.67%	0.41%
06A	32,676	3.67%	0.13%	0.16%	3.20%	0.20%	4.63%	0.19%
06B	32,255	2.39%	0.32%	0.60%	1.05%	0.41%	4.03%	0.38%
07A	32,544	3.59%	0.71%	0.25%	1.97%	0.72%	3.87%	0.26%
07B	32,218	7.06%	1.64%	1.80%	3.15%	0.47%	5.90%	0.87%
08A	33,201	4.79%	0.70%	0.32%	3.41%	0.43%	4.55%	0.20%
08B	32,800	4.81%	1.12%	0.32%	2.45%	0.98%	5.93%	0.52%
09A	32,841	5.27%	0.39%	1.10%	1.43%	2.39%	6.07%	0.54%
09B	33,257	2.07%	0.02%	0.21%	0.80%	1.03%	5.23%	0.58%
10A	33,058	1.38%	0.09%	0.68%	0.38%	0.25%	5.27%	0.45%
10B	33,149	1.21%	0.13%	0.38%	0.32%	0.38%	5.43%	0.26%
11A	33,145	2.01%	0.08%	0.33%	1.23%	0.36%	5.78%	0.27%
11B	32,719	0.72%	0.06%	0.19%	0.26%	0.24%	3.91%	0.37%
12A	33,024	1.75%	0.22%	0.33%	0.96%	0.33%	3.80%	0.33%
12B	32,009	1.18%	0.06%	0.33%	0.32%	0.50%	3.92%	0.44%
13A	32,412	2.07%	0.37%	0.70%	0.58%	0.45%	5.34%	0.45%
13B	33,077	0.87%	0.05%	0.21%	0.24%	0.41%	5.12%	0.38%
14A	33,031	0.91%	0.15%	0.23%	0.12%	0.43%	5.71%	0.36%
14B	32,765	0.71%	0.13%	0.13%	0.15%	0.33%	8.57%	0.27%
15A	32,614	4.58%	0.21%	0.31%	0.61%	3.61%	6.30%	1.03%
15B	32,486	1.88%	0.03%	0.31%	0.40%	1.14%	4.36%	0.36%
16A	33,117	2.36%	0.46%	0.70%	0.75%	0.37%	3.41%	0.30%
16B	33,231	2.32%	0.64%	0.67%	0.49%	0.55%	4.54%	0.45%
17A	33,249	2.89%	0.14%	0.28%	1.96%	0.57%	4.61%	0.76%
17B	32,739	2.39%	0.74%	0.49%	0.71%	0.47%	3.54%	0.28%

Chapter 1

Race and ethnicity – House districts

	TOTAL POPULATION	PERCENTAGE OF THE POPULATION WHO ARE					PERCENTAGE WHO SPEAK	
		MINORITY	AFRICAN AMERICAN	ASIAN	AMERICAN INDIAN	HISPANIC	NON-ENGLISH LANGUAGE AT HOME	ENGLISH POORLY OR NOT AT ALL
18A	32,320	1.49%	0.23%	0.37%	0.45%	0.45%	3.29%	0.34%
18B	32,230	1.19%	0.13%	0.30%	0.45%	0.27%	3.56%	0.27%
19A	32,127	1.22%	0.14%	0.28%	0.21%	0.60%	2.24%	0.12%
19B	32,913	1.67%	0.07%	0.41%	0.53%	0.64%	3.33%	0.34%
20A	32,916	1.70%	0.11%	0.32%	0.23%	1.04%	4.66%	0.45%
20B	32,100	0.82%	0.02%	0.23%	0.26%	0.33%	5.63%	0.33%
21A	32,950	1.53%	0.14%	0.42%	0.27%	0.71%	3.69%	0.38%
21B	33,068	1.40%	0.08%	0.27%	0.83%	0.24%	4.70%	0.49%
22A	32,461	2.74%	0.16%	0.92%	0.33%	1.33%	4.59%	0.64%
22B	32,898	1.72%	0.04%	0.87%	0.13%	0.69%	5.09%	0.50%
23A	33,056	1.86%	0.01%	0.49%	0.91%	0.50%	6.34%	0.32%
23B	32,258	1.39%	0.16%	0.40%	0.12%	0.71%	7.69%	0.72%
24A	33,255	3.96%	0.63%	1.90%	0.24%	1.23%	5.48%	0.95%
24B	33,021	1.84%	0.22%	0.58%	0.24%	0.86%	2.61%	0.17%
25A	32,603	2.78%	0.48%	1.18%	0.31%	0.79%	8.03%	0.37%
25B	32,664	1.33%	0.33%	0.30%	0.29%	0.44%	3.23%	0.38%
26A	32,676	2.65%	0.17%	0.42%	0.23%	1.78%	4.41%	0.59%
26B	33,149	1.83%	0.11%	0.43%	0.16%	1.14%	3.39%	0.30%
27A	33,060	4.06%	0.05%	0.46%	0.20%	3.32%	4.54%	0.41%
27B	32,285	1.76%	0.24%	0.81%	0.11%	0.66%	4.30%	0.61%
28A	33,307	2.80%	0.43%	0.68%	0.24%	1.45%	4.36%	0.66%
28B	32,810	2.06%	0.11%	0.42%	0.20%	1.30%	3.91%	0.35%
29A	33,172	2.05%	0.37%	0.30%	0.77%	0.61%	3.57%	0.46%
29B	32,761	0.93%	0.06%	0.39%	0.21%	0.27%	2.71%	0.31%
30A	32,969	4.93%	0.86%	3.18%	0.04%	0.91%	6.12%	0.80%
30B	32,229	7.78%	1.48%	4.89%	0.38%	1.05%	8.09%	2.07%
31A	32,372	2.33%	0.06%	1.49%	0.24%	0.55%	3.76%	0.57%
31B	32,628	1.23%	0.06%	0.68%	0.12%	0.40%	5.00%	0.79%
32A	32,561	2.48%	0.57%	0.93%	0.17%	0.80%	4.02%	0.37%
32B	32,796	1.02%	0.15%	0.32%	0.29%	0.27%	4.13%	0.24%
33A	32,967	2.37%	0.39%	0.89%	0.40%	0.65%	3.42%	0.34%
33B	33,205	4.16%	0.92%	2.01%	0.31%	0.76%	4.84%	0.52%
34A	32,394	1.20%	0.11%	0.61%	0.27%	0.20%	3.16%	0.43%
34B	33,195	3.39%	0.87%	1.68%	0.20%	0.58%	4.88%	0.55%

Chapter 1

Race and ethnicity – House districts

	TOTAL POPULATION	PERCENTAGE OF THE POPULATION WHO ARE					PERCENTAGE WHO SPEAK	
		MINORITY	AFRICAN AMERICAN	ASIAN	AMERICAN INDIAN	HISPANIC	NON-ENGLISH LANGUAGE AT HOME	ENGLISH POORLY OR NOT AT ALL
35A	32,924	1.41%	0.06%	0.55%	0.32%	0.48%	5.66%	0.57%
35B	32,763	2.37%	0.38%	0.44%	0.93%	0.67%	3.34%	0.37%
36A	32,276	3.62%	0.75%	1.83%	0.12%	0.94%	3.64%	0.49%
36B	32,679	4.93%	1.58%	1.98%	0.12%	1.40%	4.19%	0.66%
37A	32,276	1.63%	0.36%	0.69%	0.29%	0.31%	2.86%	0.35%
37B	31,854	2.84%	0.56%	1.24%	0.31%	0.67%	3.92%	0.28%
38A	32,186	7.16%	2.02%	3.37%	0.43%	1.26%	5.08%	0.57%
38B	31,928	6.46%	2.13%	3.13%	0.30%	0.93%	5.08%	0.43%
39A	32,971	4.71%	0.62%	0.61%	0.21%	3.21%	5.27%	0.61%
39B	32,578	3.80%	0.55%	0.90%	0.28%	2.07%	4.17%	0.44%
40A	31,723	7.11%	2.47%	3.20%	0.28%	1.19%	6.62%	0.84%
40B	32,313	5.27%	1.68%	2.64%	0.32%	0.59%	5.38%	0.79%
41A	32,324	4.85%	1.53%	2.82%	0.15%	0.41%	4.70%	0.41%
41B	31,914	5.27%	1.33%	2.51%	0.17%	1.27%	5.52%	0.69%
42A	32,475	3.01%	0.78%	1.38%	0.28%	0.62%	5.03%	0.41%
42B	32,285	4.64%	0.96%	2.49%	0.22%	0.90%	5.37%	0.39%
43A	32,450	2.54%	0.79%	1.16%	0.14%	0.37%	3.59%	0.31%
43B	32,296	2.55%	0.76%	0.67%	0.09%	1.06%	3.76%	0.37%
44A	32,773	4.95%	1.43%	2.24%	0.26%	1.06%	6.40%	1.07%
44B	32,033	5.44%	1.99%	2.17%	0.46%	0.95%	7.19%	0.73%
45A	32,896	3.68%	1.32%	1.56%	0.25%	0.57%	5.75%	0.58%
45B	32,767	5.10%	2.22%	1.64%	0.35%	0.78%	6.85%	0.67%
46A	32,218	5.69%	1.80%	2.46%	0.56%	0.75%	5.47%	1.11%
46B	32,252	4.99%	2.06%	1.32%	0.79%	0.84%	5.19%	0.48%
47A	31,985	11.88%	7.11%	3.35%	0.55%	0.83%	5.73%	0.75%
47B	33,340	9.76%	4.71%	2.88%	0.79%	1.44%	5.69%	1.15%
48A	33,322	4.74%	1.11%	2.45%	0.60%	0.59%	4.87%	0.88%
48B	31,970	4.42%	0.84%	2.15%	0.61%	0.84%	4.47%	0.58%
49A	32,460	2.37%	0.22%	0.59%	0.84%	0.68%	3.49%	0.37%
49B	33,208	3.06%	0.53%	0.78%	0.83%	0.91%	3.21%	0.44%
50A	32,806	2.44%	0.71%	0.40%	0.53%	0.82%	2.14%	0.18%
50B	32,568	1.45%	0.04%	0.29%	0.67%	0.46%	2.38%	0.14%
51A	33,075	3.72%	0.34%	1.56%	0.78%	1.00%	3.79%	0.33%
51B	32,817	2.25%	0.30%	0.73%	0.66%	0.73%	3.20%	0.30%

Chapter 1

Race and ethnicity – House districts

		PERCENTAGE OF THE POPULATION WHO ARE					PERCENTAGE WHO SPEAK	
	TOTAL POPULATION	MINORITY	AFRICAN AMERICAN	ASIAN	AMERICAN INDIAN	HISPANIC	NON-ENGLISH LANGUAGE AT HOME	ENGLISH POORLY OR NOT AT ALL
52A	32,890	5.33%	1.31%	1.75%	1.20%	1.10%	5.68%	0.93%
52B	32,877	4.85%	0.84%	2.87%	0.36%	0.84%	5.37%	0.60%
53A	32,417	4.33%	0.58%	2.62%	0.32%	0.77%	4.77%	0.53%
53B	33,153	3.71%	0.43%	2.44%	0.30%	0.56%	4.40%	0.41%
54A	32,034	8.89%	1.43%	5.50%	0.56%	1.44%	9.45%	1.26%
54B	32,583	5.16%	1.62%	2.15%	0.35%	1.17%	5.08%	0.70%
55A	32,921	2.58%	0.45%	0.94%	0.60%	0.54%	3.20%	0.36%
55B	32,651	7.13%	1.80%	3.07%	0.54%	1.94%	5.84%	1.06%
56A	32,113	4.56%	1.92%	0.68%	0.84%	1.07%	3.16%	0.54%
56B	32,555	3.78%	0.52%	1.60%	0.27%	1.27%	3.82%	0.74%
57A	31,241	6.10%	2.24%	2.04%	0.28%	1.62%	4.84%	0.50%
57B	32,034	4.65%	1.22%	1.18%	0.23%	2.06%	3.37%	0.41%
58A	32,260	15.97%	10.12%	1.53%	2.28%	2.00%	5.50%	0.55%
58B	32,577	63.88%	46.65%	11.45%	4.06%	2.47%	15.24%	5.16%
59A	32,932	7.22%	1.06%	1.83%	2.74%	1.64%	9.12%	1.75%
59B	32,922	17.34%	5.70%	7.97%	1.70%	2.28%	14.65%	2.24%
60A	32,364	12.47%	7.12%	2.37%	1.16%	1.87%	7.93%	0.55%
60B	32,836	7.81%	3.72%	2.06%	0.65%	1.32%	5.72%	0.66%
61A	32,828	46.10%	21.53%	8.58%	13.79%	3.02%	17.59%	3.90%
61B	32,769	49.89%	35.83%	5.88%	6.07%	2.23%	11.20%	2.86%
62A	32,912	13.12%	5.77%	2.44%	2.76%	2.18%	6.95%	1.08%
62B	32,942	9.40%	4.63%	1.44%	1.58%	1.56%	5.53%	0.61%
63A	32,171	6.20%	2.31%	2.56%	0.30%	1.10%	5.77%	0.59%
63B	33,153	8.91%	4.52%	2.70%	0.68%	1.06%	5.65%	0.86%
64A	32,735	5.98%	2.00%	1.60%	0.51%	1.89%	6.17%	0.69%
64B	33,007	5.69%	1.74%	2.67%	0.36%	1.06%	7.99%	1.46%
65A	32,705	52.04%	32.32%	14.33%	2.11%	3.37%	17.14%	5.44%
65B	32,767	28.58%	5.30%	9.70%	2.42%	11.76%	17.93%	4.45%
66A	32,439	22.11%	6.45%	12.28%	0.96%	2.56%	14.59%	5.27%
66B	32,797	11.17%	4.34%	3.84%	0.90%	2.02%	8.00%	0.83%
67A	33,070	16.75%	4.23%	7.02%	1.79%	4.17%	11.12%	2.82%
67B	32,687	13.96%	4.93%	4.73%	1.10%	3.85%	7.99%	2.55%
MN	**4,375,099**	**6.15%**	**2.17%**	**1.75%**	**1.13%**	**1.14%**	**5.62%**	**0.76%**

Chapter 1

Race and ethnicity – Senate districts

		PERCENTAGE OF THE POPULATION WHO ARE					PERCENTAGE WHO SPEAK	
	TOTAL POPULATION	MINORITY	AFRICAN AMERICAN	ASIAN	AMERICAN INDIAN	HISPANIC	NON-ENGLISH LANGUAGE AT HOME	ENGLISH POORLY OR NOT AT ALL
01	64,944	2.73%	0.11%	0.31%	0.78%	1.49%	6.72%	0.46%
02	64,066	12.45%	0.05%	0.20%	11.36%	0.93%	6.75%	0.35%
03	65,186	2.94%	0.15%	0.18%	1.83%	0.80%	5.03%	0.49%
04	65,487	8.84%	0.21%	0.35%	7.99%	0.40%	4.74%	0.49%
05	65,376	1.92%	0.10%	0.23%	1.12%	0.44%	7.46%	0.37%
06	64,931	3.04%	0.22%	0.38%	2.14%	0.30%	4.33%	0.29%
07	64,762	5.32%	1.17%	1.02%	2.55%	0.60%	4.88%	0.57%
08	66,001	4.80%	0.91%	0.32%	2.93%	0.70%	5.24%	0.36%
09	66,098	3.66%	0.21%	0.65%	1.11%	1.71%	5.65%	0.56%
10	66,207	1.29%	0.11%	0.53%	0.35%	0.32%	5.35%	0.35%
11	65,864	1.37%	0.07%	0.26%	0.75%	0.30%	4.85%	0.32%
12	65,033	1.47%	0.14%	0.33%	0.65%	0.41%	3.86%	0.38%
13	65,489	1.46%	0.21%	0.45%	0.41%	0.43%	5.23%	0.41%
14	65,796	0.81%	0.14%	0.18%	0.13%	0.38%	7.14%	0.32%
15	65,100	3.23%	0.12%	0.31%	0.51%	2.38%	5.33%	0.69%
16	66,348	2.34%	0.55%	0.68%	0.62%	0.46%	3.97%	0.37%
17	65,988	2.64%	0.44%	0.38%	1.34%	0.52%	4.08%	0.52%
18	64,550	1.34%	0.18%	0.34%	0.45%	0.36%	3.43%	0.30%
19	65,040	1.45%	0.11%	0.35%	0.38%	0.62%	2.79%	0.23%
20	65,016	1.27%	0.07%	0.28%	0.24%	0.69%	5.14%	0.39%
21	66,018	1.46%	0.11%	0.35%	0.55%	0.47%	4.20%	0.43%
22	65,359	2.22%	0.10%	0.89%	0.23%	1.01%	4.84%	0.57%
23	65,314	1.63%	0.08%	0.45%	0.52%	0.60%	7.01%	0.52%
24	66,276	2.90%	0.42%	1.24%	0.24%	1.05%	4.06%	0.56%
25	65,267	2.05%	0.41%	0.74%	0.30%	0.61%	5.63%	0.37%
26	65,825	2.24%	0.14%	0.43%	0.20%	1.46%	3.90%	0.44%
27	65,345	2.92%	0.14%	0.63%	0.16%	2.00%	4.42%	0.51%
28	66,117	2.43%	0.27%	0.55%	0.22%	1.38%	4.14%	0.50%
29	65,933	1.49%	0.22%	0.35%	0.49%	0.44%	3.14%	0.38%
30	65,198	6.34%	1.16%	4.02%	0.21%	0.98%	7.10%	1.43%
31	65,000	1.78%	0.06%	1.09%	0.18%	0.48%	4.39%	0.68%
32	65,357	1.75%	0.36%	0.62%	0.23%	0.53%	4.08%	0.31%
33	66,172	3.27%	0.65%	1.45%	0.36%	0.71%	4.13%	0.43%
34	65,589	2.31%	0.50%	1.15%	0.24%	0.39%	4.03%	0.49%

Chapter 1

Race and ethnicity – Senate districts

		PERCENTAGE OF THE POPULATION WHO ARE					PERCENTAGE WHO SPEAK	
	TOTAL POPULATION	MINORITY	AFRICAN AMERICAN	ASIAN	AMERICAN INDIAN	HISPANIC	NON-ENGLISH LANGUAGE AT HOME	ENGLISH POORLY OR NOT AT ALL
35	65,687	1.89%	0.22%	0.49%	0.62%	0.57%	4.50%	0.47%
36	64,955	4.28%	1.17%	1.90%	0.12%	1.17%	3.91%	0.57%
37	64,130	2.23%	0.46%	0.96%	0.30%	0.49%	3.38%	0.32%
38	64,114	6.81%	2.08%	3.25%	0.36%	1.10%	5.08%	0.50%
39	65,549	4.26%	0.58%	0.76%	0.24%	2.64%	4.73%	0.52%
40	64,036	6.18%	2.07%	2.92%	0.30%	0.89%	5.99%	0.82%
41	64,238	5.06%	1.43%	2.67%	0.16%	0.84%	5.10%	0.54%
42	64,760	3.82%	0.87%	1.94%	0.25%	0.76%	5.20%	0.40%
43	64,746	2.55%	0.77%	0.92%	0.12%	0.72%	3.68%	0.34%
44	64,806	5.19%	1.71%	2.20%	0.36%	1.00%	6.79%	0.91%
45	65,663	4.39%	1.77%	1.60%	0.30%	0.67%	6.30%	0.62%
46	64,470	5.34%	1.93%	1.89%	0.68%	0.79%	5.33%	0.79%
47	65,325	10.80%	5.88%	3.11%	0.68%	1.14%	5.71%	0.96%
48	65,292	4.59%	0.97%	2.30%	0.61%	0.71%	4.67%	0.73%
49	65,668	2.72%	0.38%	0.68%	0.84%	0.79%	3.35%	0.40%
50	65,374	1.95%	0.38%	0.35%	0.60%	0.64%	2.26%	0.16%
51	65,892	2.99%	0.32%	1.15%	0.72%	0.87%	3.49%	0.31%
52	65,767	5.09%	1.08%	2.31%	0.78%	0.97%	5.53%	0.77%
53	65,570	4.02%	0.51%	2.53%	0.31%	0.66%	4.58%	0.47%
54	64,617	7.01%	1.53%	3.81%	0.45%	1.30%	7.25%	0.98%
55	65,572	4.85%	1.12%	2.00%	0.57%	1.24%	4.52%	0.71%
56	64,668	4.16%	1.22%	1.14%	0.56%	1.17%	3.49%	0.64%
57	63,275	5.36%	1.73%	1.60%	0.26%	1.84%	4.10%	0.45%
58	64,837	40.04%	28.47%	6.51%	3.17%	2.24%	10.29%	2.81%
59	65,854	12.28%	3.38%	4.90%	2.22%	1.96%	11.94%	2.00%
60	65,200	10.12%	5.41%	2.21%	0.90%	1.59%	6.83%	0.60%
61	65,597	47.99%	28.67%	7.23%	9.93%	2.63%	14.40%	3.38%
62	65,854	11.26%	5.20%	1.94%	2.17%	1.87%	6.25%	0.84%
63	65,324	7.58%	3.43%	2.63%	0.49%	1.08%	5.71%	0.73%
64	65,742	5.84%	1.87%	2.14%	0.44%	1.47%	7.08%	1.08%
65	65,472	40.30%	18.80%	12.01%	2.27%	7.57%	17.54%	4.94%
66	65,236	16.61%	5.39%	8.04%	0.93%	2.29%	11.21%	2.99%
67	65,757	15.36%	4.58%	5.88%	1.45%	4.01%	9.56%	2.68%
MN	**4,375,099**	**6.15%**	**2.17%**	**1.75%**	**1.13%**	**1.14%**	**5.62%**	**0.76%**

Notes
1

Chapter 2

Age, gender and residence

According to the 1990 Census

- Minnesota's population is 70 percent urban. Seventy-eight percent of the urban population lives in the more densely settled portions of the state's metropolitan areas.

- Once a large segment of Minnesota's society, the rural farm population is down to 207,956 people, or just 4.8 percent of the population.

- Women make up 51 percent of the total population in Minnesota. However, women make up 59.5 percent of Minnesotans 65 and older. Women are nearly 72 percent of the 85 and older population.

- Median age in Minnesota rose from 29.2 years in 1980 to 32.5 in 1990, following a nationwide trend of the aging of the "baby boom" generation. Median age varies widely across the state, from a low of 27.6 years in Blue Earth County to a high of 42.8 in Aitkin County.

Minnesotans by age

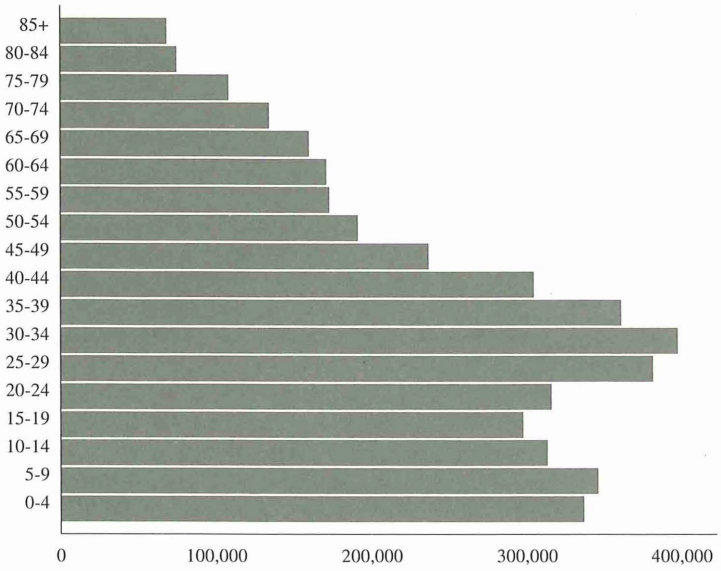

The "baby boom" is a swell of post-World War II offspring (ages 25 to 44 in 1990) making its way up the population pyramid. This is a national trend reflected in Minnesota. In the 1980s the "baby boom" generation had children, causing an increase in the number of young children.

Percentage of population school age 6 to 17 years

	Highest			Lowest	
	District	Percent		District	Percent
1.	50A	24.3%	197.	44B	10.1%
2.	33A	24.1%	198.	44A	9.9%
3.	50B	24.0%	199.	60B	8.3%
4.	36A	23.8%	200.	59B	5.2%
5.	02B	22.5%	201.	60A	4.9%

The aging of Minnesota due to the aging of the boom generation will have an impact on many phases of Minnesota economics, culture and politics.

Percentage of population 65 years and older

	Highest			Lowest	
	District	Percent		District	Percent
1.	13B	22.5%	197.	51A	3.0%
2.	21B	21.4%	198.	37B	2.9%
3.	22B	21.0%	199.	36A	2.5%
4.	42A	20.9%	200.	33A	2.3%
5.	13A	20.8%	201.	38B	1.6%

The Census Bureau classifies a city as urban if it has 2,500 or more people. While dozens of districts are 100 percent urban, only four House districts are made up solely of rural residents. Minnesota has followed the national and long-term trend toward the urbanization of its population.

Chapter 2

Age, gender and residence

Baby boomers as a percentage of adult population

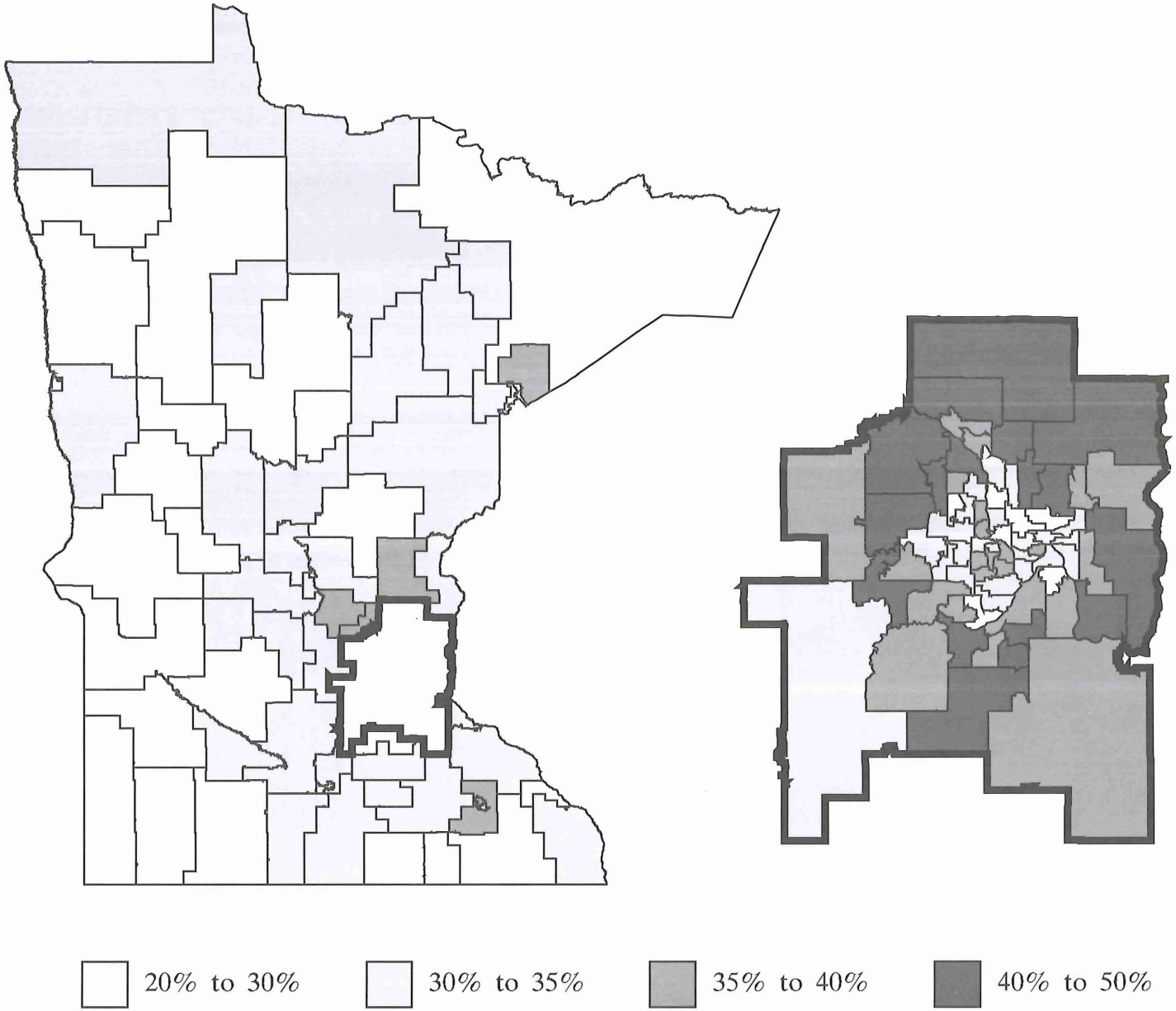

Chapter 2

Age, gender and residence

Children under age 18 as a percentage of adult population

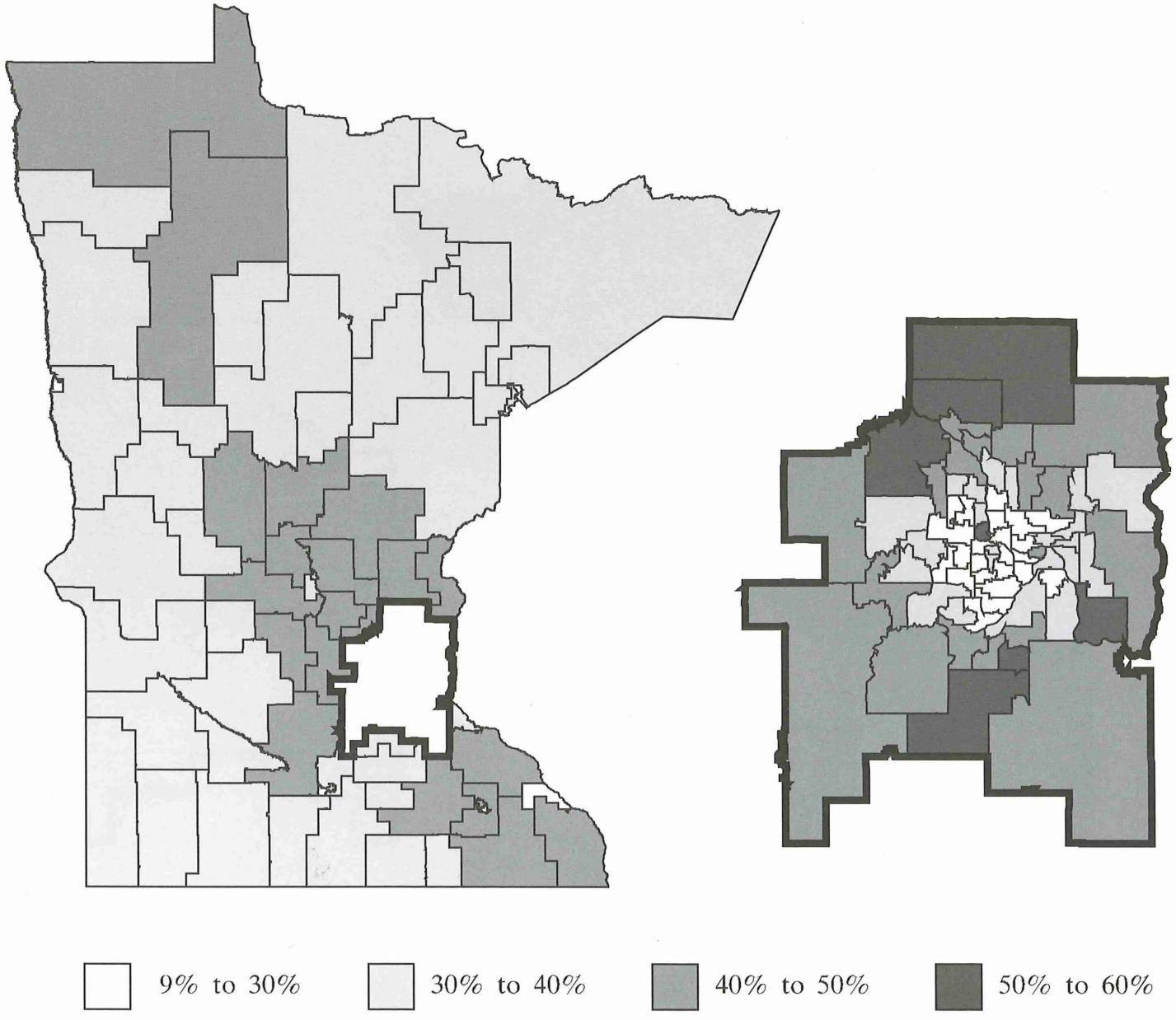

Chapter 2

Age, gender and residence

People age 65 and older as a percentage of total population

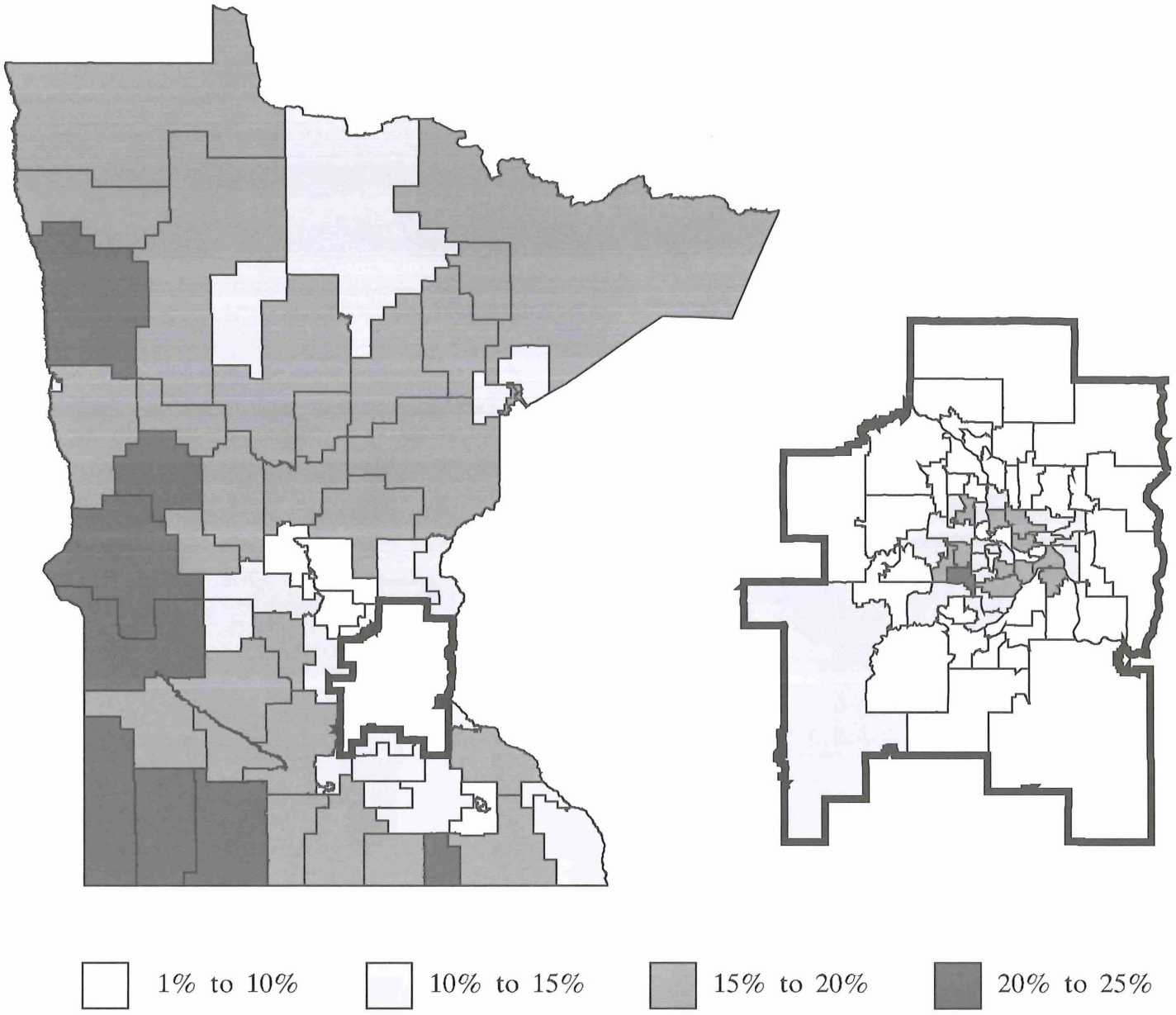

Age, gender and residence

People living on farms in rural areas

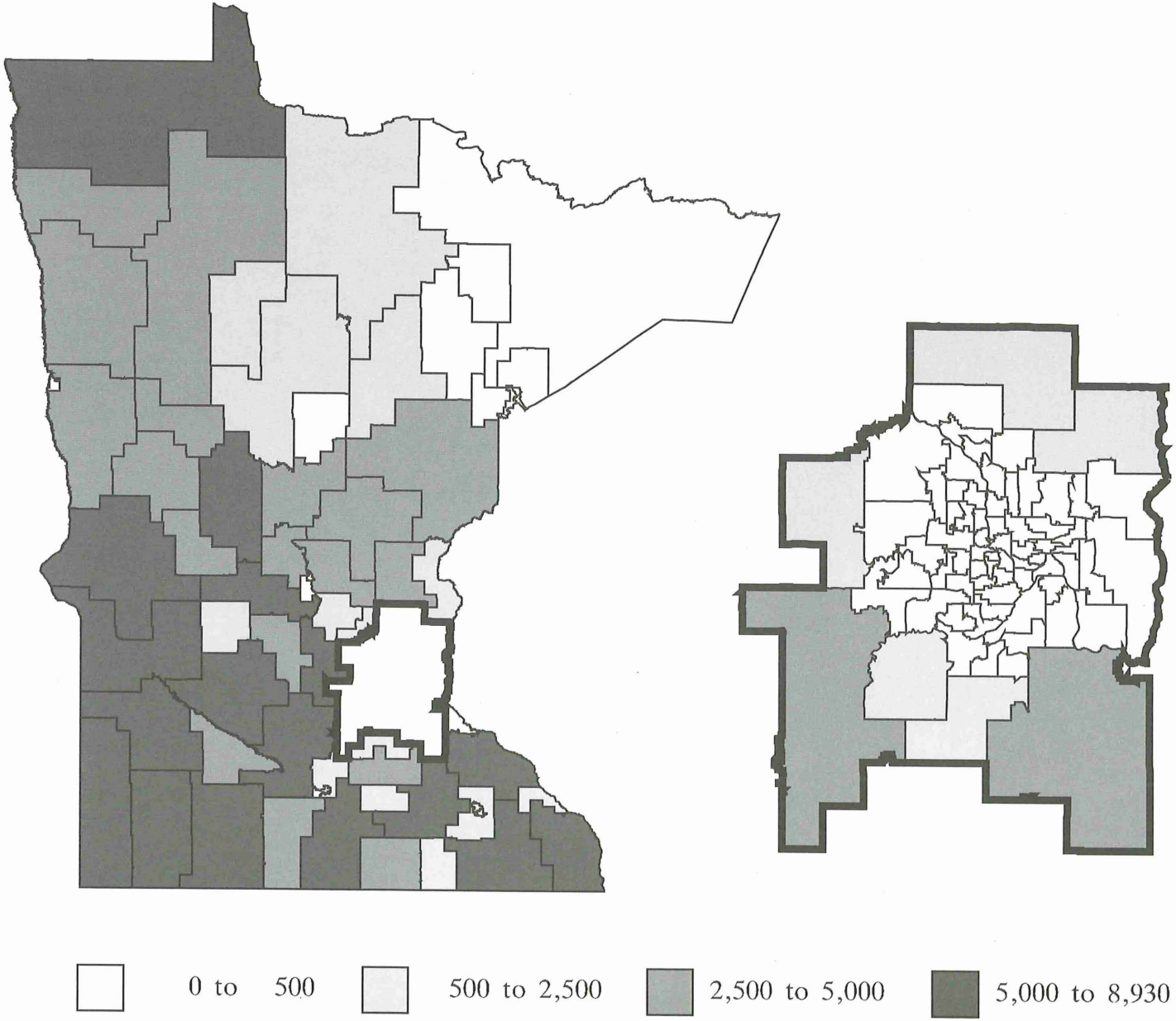

Chapter 2

Age, gender and residence – House districts

	AGE OF POPULATION					GENDER	RESIDENCE	
	UNDER 5 YEARS	6 TO 17 YEARS	30 TO 44 YEARS	65 AND OLDER	85 AND OLDER	FEMALE	URBAN	RURAL
01A	9.98%	19.62%	21.16%	16.02%	1.77%	49.25%	0.00%	100.00%
01B	8.94%	19.54%	21.29%	16.39%	2.24%	50.24%	50.82%	49.18%
02A	7.83%	19.80%	19.99%	20.29%	2.87%	50.70%	25.34%	74.66%
02B	9.97%	22.49%	20.23%	15.62%	1.85%	49.20%	0.00%	100.00%
03A	7.69%	19.79%	23.53%	14.85%	1.20%	48.63%	25.98%	74.02%
03B	7.88%	19.16%	22.31%	18.04%	1.74%	51.33%	23.96%	76.04%
04A	9.37%	18.38%	22.50%	11.85%	1.01%	50.73%	34.70%	65.30%
04B	8.75%	18.59%	19.28%	19.77%	2.12%	50.14%	8.65%	91.35%
05A	7.28%	17.78%	24.36%	18.70%	1.62%	51.25%	49.85%	50.15%
05B	7.12%	18.80%	22.29%	18.73%	1.70%	51.49%	65.34%	34.66%
06A	6.79%	16.42%	22.77%	17.98%	1.31%	49.42%	23.32%	76.68%
06B	8.44%	18.37%	25.77%	12.64%	1.44%	51.68%	73.24%	26.76%
07A	8.11%	16.34%	22.19%	18.70%	2.01%	52.43%	100.00%	0.00%
07B	7.08%	12.62%	21.00%	16.95%	2.19%	52.63%	100.00%	0.00%
08A	8.25%	19.03%	24.32%	13.59%	1.42%	50.07%	59.84%	40.16%
08B	7.80%	19.44%	22.00%	16.93%	1.61%	48.01%	0.00%	100.00%
09A	8.24%	14.37%	19.08%	11.00%	1.44%	53.33%	98.49%	1.51%
09B	8.79%	19.43%	22.97%	15.65%	1.67%	49.69%	18.94%	81.06%
10A	7.85%	17.46%	20.78%	20.33%	2.56%	50.96%	37.39%	62.61%
10B	8.89%	18.88%	20.49%	18.55%	2.27%	51.04%	42.23%	57.77%
11A	9.08%	18.83%	20.97%	18.61%	2.50%	51.40%	32.52%	67.48%
11B	9.25%	21.58%	20.83%	16.55%	1.98%	49.97%	16.93%	83.07%
12A	8.61%	17.47%	21.09%	18.50%	2.40%	52.09%	37.41%	62.59%
12B	9.18%	20.53%	21.56%	15.85%	1.62%	50.70%	33.80%	66.20%
13A	7.85%	18.15%	18.86%	20.82%	3.09%	51.36%	17.32%	82.68%
13B	8.06%	18.18%	19.38%	22.47%	3.15%	51.36%	26.42%	73.58%
14A	10.65%	20.72%	21.45%	9.37%	1.26%	48.60%	28.41%	71.59%
14B	10.03%	22.38%	20.84%	13.61%	1.89%	49.31%	7.82%	92.18%
15A	9.39%	18.81%	23.13%	14.70%	2.31%	50.90%	53.75%	46.25%
15B	9.16%	19.22%	20.55%	19.09%	2.67%	50.33%	17.55%	82.45%
16A	8.32%	14.55%	19.97%	10.26%	1.14%	52.99%	100.00%	0.00%
16B	8.96%	16.53%	22.91%	8.72%	0.84%	49.71%	86.23%	13.77%
17A	9.44%	20.49%	20.93%	16.08%	1.72%	50.58%	19.92%	80.08%
17B	9.40%	21.28%	22.79%	9.50%	0.99%	48.44%	18.38%	81.62%

Chapter 2

Age, gender and residence – House districts

	AGE OF POPULATION					GENDER	RESIDENCE	
	UNDER 5 YEARS	6 TO 17 YEARS	30 TO 44 YEARS	65 AND OLDER	85 AND OLDER	FEMALE	URBAN	RURAL
18A	9.73%	22.08%	24.91%	10.37%	1.29%	49.58%	15.76%	84.24%
18B	9.86%	20.23%	23.40%	13.85%	1.66%	50.02%	8.11%	91.89%
19A	11.45%	21.85%	25.51%	8.64%	0.89%	49.96%	24.89%	75.11%
19B	11.48%	21.78%	26.07%	7.72%	1.30%	50.07%	59.20%	40.80%
20A	10.10%	19.69%	22.03%	15.59%	1.77%	50.85%	53.36%	46.64%
20B	9.97%	21.16%	23.14%	13.49%	1.43%	49.37%	0.00%	100.00%
21A	8.93%	18.75%	19.81%	16.33%	2.22%	50.44%	36.49%	63.51%
21B	8.30%	19.53%	19.45%	21.35%	3.26%	51.45%	27.02%	72.98%
22A	7.92%	18.57%	20.44%	20.10%	2.47%	51.27%	30.74%	69.26%
22B	8.17%	18.47%	20.26%	21.00%	2.95%	50.73%	23.84%	76.16%
23A	8.92%	18.65%	21.88%	18.89%	2.51%	52.00%	65.60%	34.40%
23B	9.20%	19.65%	21.52%	16.18%	1.82%	49.80%	14.41%	85.59%
24A	6.68%	11.73%	17.05%	11.27%	1.68%	50.78%	94.63%	5.37%
24B	8.80%	17.70%	22.80%	10.99%	1.49%	50.66%	70.60%	29.40%
25A	8.42%	17.00%	20.55%	12.21%	2.06%	50.99%	55.96%	44.04%
25B	8.94%	19.54%	22.76%	13.95%	1.91%	50.77%	52.31%	47.69%
26A	8.65%	18.92%	22.21%	18.78%	2.55%	51.44%	47.83%	52.17%
26B	8.70%	19.78%	21.50%	18.42%	2.35%	51.19%	11.30%	88.70%
27A	8.10%	18.06%	21.20%	18.64%	1.89%	51.09%	55.38%	44.62%
27B	8.04%	16.82%	20.42%	20.62%	2.40%	51.73%	67.86%	32.14%
28A	9.64%	18.23%	23.65%	13.89%	1.58%	51.36%	83.38%	16.62%
28B	10.06%	21.00%	22.53%	13.61%	1.82%	50.22%	10.71%	89.29%
29A	9.13%	19.04%	24.33%	12.70%	2.14%	50.48%	90.87%	9.13%
29B	9.55%	19.40%	22.15%	15.88%	2.07%	50.45%	21.94%	78.06%
30A	11.19%	17.44%	27.11%	8.00%	1.58%	52.05%	99.41%	0.59%
30B	9.66%	12.34%	23.92%	14.67%	2.04%	52.11%	98.64%	1.36%
31A	10.59%	20.20%	26.65%	7.68%	0.70%	50.64%	41.93%	58.07%
31B	9.43%	20.28%	20.72%	17.02%	2.23%	50.17%	8.10%	91.90%
32A	7.09%	14.07%	19.54%	14.88%	2.34%	52.20%	86.84%	13.16%
32B	9.63%	19.97%	23.33%	14.53%	1.88%	50.08%	23.12%	76.88%
33A	12.12%	24.05%	32.46%	2.25%	0.14%	49.46%	86.19%	13.81%
33B	11.57%	19.27%	32.48%	3.56%	0.20%	50.75%	100.00%	0.00%
34A	9.99%	18.83%	28.05%	8.44%	1.23%	49.13%	64.42%	35.58%
34B	10.10%	17.62%	29.31%	6.22%	0.59%	50.77%	99.15%	0.85%

Chapter 2

Age, gender and residence – House districts

	AGE OF POPULATION					GENDER	RESIDENCE	
	UNDER 5 YEARS	6 TO 17 YEARS	30 TO 44 YEARS	65 AND OLDER	85 AND OLDER	FEMALE	URBAN	RURAL
35A	10.47%	19.44%	23.97%	10.07%	1.33%	50.00%	54.18%	45.82%
35B	10.25%	20.03%	27.08%	7.21%	0.91%	49.75%	76.32%	23.68%
36A	11.51%	23.82%	31.56%	2.53%	0.25%	50.22%	100.00%	0.00%
36B	10.58%	18.08%	28.36%	3.26%	0.21%	50.68%	100.00%	0.00%
37A	11.08%	21.62%	26.62%	8.36%	0.92%	49.59%	46.63%	53.37%
37B	13.40%	21.49%	30.74%	2.89%	0.21%	49.23%	78.23%	21.77%
38A	10.59%	16.49%	26.74%	5.64%	0.30%	50.67%	100.00%	0.00%
38B	14.08%	17.42%	34.29%	1.56%	0.05%	50.07%	100.00%	0.00%
39A	7.74%	15.17%	22.71%	17.08%	1.42%	52.15%	100.00%	0.00%
39B	10.76%	17.75%	25.41%	9.09%	1.20%	51.48%	100.00%	0.00%
40A	7.76%	11.47%	25.03%	11.28%	0.74%	50.26%	100.00%	0.00%
40B	7.28%	13.04%	23.36%	11.91%	1.05%	51.34%	100.00%	0.00%
41A	7.54%	16.95%	26.77%	7.30%	0.69%	51.92%	100.00%	0.00%
41B	11.93%	16.85%	30.13%	4.74%	0.85%	50.55%	100.00%	0.00%
42A	7.00%	13.15%	24.00%	20.90%	2.14%	55.08%	100.00%	0.00%
42B	9.46%	14.38%	27.85%	10.20%	1.53%	52.61%	100.00%	0.00%
43A	12.18%	18.35%	33.27%	4.09%	0.22%	49.23%	100.00%	0.00%
43B	8.91%	17.66%	28.73%	8.78%	0.70%	50.28%	100.00%	0.00%
44A	7.11%	9.94%	24.90%	15.73%	2.58%	54.33%	100.00%	0.00%
44B	8.03%	10.08%	26.75%	15.15%	1.64%	53.25%	100.00%	0.00%
45A	7.47%	15.82%	26.68%	11.09%	1.05%	51.32%	100.00%	0.00%
45B	7.90%	14.56%	25.51%	12.20%	0.90%	51.41%	100.00%	0.00%
46A	8.11%	13.92%	22.10%	13.83%	2.73%	53.73%	100.00%	0.00%
46B	8.54%	12.58%	26.10%	16.02%	1.58%	51.75%	100.00%	0.00%
47A	10.15%	17.71%	27.72%	3.75%	0.14%	51.26%	100.00%	0.00%
47B	9.21%	16.98%	24.63%	9.72%	0.83%	51.29%	100.00%	0.00%
48A	13.88%	18.47%	30.78%	4.11%	0.38%	49.60%	100.00%	0.00%
48B	8.96%	17.76%	24.31%	6.40%	0.48%	50.29%	100.00%	0.00%
49A	11.16%	18.67%	26.32%	8.19%	1.39%	50.78%	100.00%	0.00%
49B	10.85%	20.11%	26.61%	4.38%	0.34%	50.68%	100.00%	0.00%
50A	11.23%	24.25%	29.80%	1.61%	0.05%	49.00%	100.00%	0.00%
50B	11.05%	23.97%	30.39%	3.69%	0.21%	48.38%	46.62%	53.38%
51A	12.22%	20.37%	29.10%	3.03%	0.04%	49.83%	98.99%	1.01%
51B	11.06%	20.53%	28.57%	6.60%	0.76%	48.96%	52.76%	47.24%

Chapter 2

Age, gender and residence – House districts

	AGE OF POPULATION					GENDER	RESIDENCE	
	UNDER 5 YEARS	6 TO 17 YEARS	30 TO 44 YEARS	65 AND OLDER	85 AND OLDER	FEMALE	URBAN	RURAL
52A	7.94%	13.88%	23.04%	12.72%	1.12%	51.71%	100.00%	0.00%
52B	8.54%	14.73%	24.41%	7.76%	0.75%	50.83%	100.00%	0.00%
53A	10.38%	18.42%	30.35%	6.72%	1.13%	51.05%	100.00%	0.00%
53B	10.82%	17.88%	29.66%	5.76%	0.16%	50.92%	98.45%	1.55%
54A	6.87%	11.62%	21.73%	16.95%	1.80%	53.60%	100.00%	0.00%
54B	7.34%	14.20%	21.14%	14.92%	1.52%	52.53%	100.00%	0.00%
55A	9.65%	18.89%	25.66%	9.29%	0.87%	50.95%	98.44%	1.56%
55B	9.59%	16.47%	25.01%	13.97%	1.72%	51.94%	99.17%	0.83%
56A	8.25%	18.58%	28.57%	9.63%	1.43%	47.92%	75.39%	24.61%
56B	10.19%	20.79%	29.89%	5.30%	0.35%	50.28%	74.52%	25.48%
57A	10.82%	17.27%	27.84%	6.43%	0.79%	51.30%	99.91%	0.09%
57B	11.33%	22.75%	27.46%	4.22%	0.21%	50.02%	97.25%	2.75%
58A	9.89%	14.72%	27.26%	14.83%	1.69%	51.91%	100.00%	0.00%
58B	14.44%	22.28%	22.90%	8.15%	1.34%	51.90%	100.00%	0.00%
59A	8.79%	11.55%	25.30%	17.26%	1.91%	52.27%	100.00%	0.00%
59B	4.20%	5.18%	19.91%	7.66%	0.77%	45.65%	100.00%	0.00%
60A	3.83%	4.88%	28.84%	15.00%	3.29%	51.34%	100.00%	0.00%
60B	5.93%	8.29%	31.46%	12.49%	2.61%	54.62%	100.00%	0.00%
61A	10.49%	12.76%	24.65%	10.94%	2.61%	50.04%	100.00%	0.00%
61B	11.29%	16.31%	28.19%	9.25%	1.42%	51.30%	100.00%	0.00%
62A	8.42%	11.52%	28.09%	13.09%	1.78%	52.41%	100.00%	0.00%
62B	8.71%	11.62%	29.53%	17.26%	1.89%	51.82%	100.00%	0.00%
63A	8.70%	12.31%	31.26%	14.91%	2.19%	53.09%	100.00%	0.00%
63B	7.83%	12.56%	23.95%	18.60%	1.74%	52.91%	100.00%	0.00%
64A	7.19%	11.42%	27.83%	8.94%	0.99%	52.23%	100.00%	0.00%
64B	8.13%	11.41%	24.97%	19.70%	2.40%	56.50%	100.00%	0.00%
65A	12.08%	18.32%	24.59%	9.85%	1.21%	52.81%	100.00%	0.00%
65B	10.36%	15.10%	23.56%	15.16%	3.05%	51.95%	100.00%	0.00%
66A	11.99%	15.66%	23.56%	13.14%	0.89%	53.15%	100.00%	0.00%
66B	7.51%	11.30%	27.46%	16.40%	2.99%	52.92%	100.00%	0.00%
67A	11.82%	16.14%	23.75%	12.78%	0.97%	52.13%	100.00%	0.00%
67B	10.71%	16.83%	23.24%	12.75%	1.51%	52.21%	100.00%	0.00%
MN	**9.30%**	**17.40%**	**24.53%**	**12.49%**	**1.52%**	**50.98%**	**69.84%**	**30.16%**

Chapter 2

Age, gender and residence – Senate districts

	AGE OF POPULATION					GENDER	RESIDENCE	
	UNDER 5 YEARS	6 TO 17 YEARS	30 TO 44 YEARS	65 AND OLDER	85 AND OLDER	FEMALE	URBAN	RURAL
01	9.46%	19.58%	21.23%	16.21%	2.01%	49.75%	25.67%	74.33%
02	8.90%	21.14%	20.11%	17.95%	2.36%	49.95%	12.67%	87.33%
03	7.79%	19.47%	22.91%	16.47%	1.47%	50.00%	24.95%	75.05%
04	9.05%	18.48%	20.88%	15.85%	1.57%	50.43%	21.54%	78.46%
05	7.20%	18.29%	23.33%	18.72%	1.66%	51.37%	57.54%	42.46%
06	7.61%	17.39%	24.26%	15.33%	1.38%	50.54%	48.11%	51.89%
07	7.60%	14.49%	21.60%	17.83%	2.10%	52.53%	100.00%	0.00%
08	8.02%	19.23%	23.17%	15.25%	1.52%	49.05%	30.10%	69.90%
09	8.52%	16.91%	21.03%	13.34%	1.56%	51.50%	58.47%	41.53%
10	8.37%	18.17%	20.63%	19.44%	2.42%	51.00%	39.82%	60.18%
11	9.17%	20.20%	20.90%	17.58%	2.24%	50.69%	24.78%	75.22%
12	8.89%	18.97%	21.32%	17.20%	2.02%	51.40%	35.63%	64.37%
13	7.95%	18.17%	19.12%	21.65%	3.12%	51.36%	21.91%	78.09%
14	10.34%	21.55%	21.14%	11.48%	1.57%	48.95%	18.16%	81.84%
15	9.28%	19.01%	21.84%	16.89%	2.49%	50.62%	35.69%	64.31%
16	8.64%	15.54%	21.44%	9.49%	0.99%	51.35%	93.10%	6.90%
17	9.42%	20.88%	21.85%	12.82%	1.36%	49.52%	19.15%	80.85%
18	9.80%	21.16%	24.15%	12.11%	1.47%	49.80%	11.94%	88.06%
19	11.47%	21.82%	25.79%	8.17%	1.10%	50.02%	42.26%	57.74%
20	10.04%	20.41%	22.58%	14.55%	1.60%	50.12%	27.01%	72.99%
21	8.61%	19.14%	19.63%	18.84%	2.74%	50.94%	31.75%	68.25%
22	8.05%	18.52%	20.35%	20.55%	2.71%	51.00%	27.26%	72.74%
23	9.06%	19.14%	21.70%	17.55%	2.17%	50.92%	40.32%	59.68%
24	7.74%	14.71%	19.91%	11.13%	1.58%	50.72%	82.65%	17.35%
25	8.68%	18.27%	21.65%	13.08%	1.98%	50.88%	54.13%	45.87%
26	8.67%	19.35%	21.85%	18.60%	2.45%	51.31%	29.43%	70.57%
27	8.07%	17.45%	20.81%	19.62%	2.14%	51.41%	61.55%	38.45%
28	9.85%	19.60%	23.09%	13.75%	1.70%	50.79%	47.32%	52.68%
29	9.34%	19.22%	23.25%	14.28%	2.11%	50.47%	56.62%	43.38%
30	10.43%	14.92%	25.53%	11.30%	1.81%	52.08%	99.03%	0.97%
31	10.01%	20.24%	23.67%	12.37%	1.47%	50.40%	24.95%	75.05%
32	8.36%	17.03%	21.44%	14.70%	2.11%	51.14%	54.86%	45.14%
33	11.84%	21.65%	32.47%	2.91%	0.17%	50.11%	93.12%	6.88%
34	10.05%	18.22%	28.68%	7.32%	0.90%	49.96%	82.00%	18.00%

Chapter 2

Age, gender and residence – Senate districts

	AGE OF POPULATION					GENDER	RESIDENCE	
	UNDER 5 YEARS	6 TO 17 YEARS	30 TO 44 YEARS	65 AND OLDER	85 AND OLDER	FEMALE	URBAN	RURAL
35	10.36%	19.74%	25.52%	8.65%	1.12%	49.88%	65.22%	34.78%
36	11.04%	20.93%	29.95%	2.90%	0.23%	50.45%	100.00%	0.00%
37	12.23%	21.55%	28.67%	5.65%	0.57%	49.41%	62.32%	37.68%
38	12.33%	16.95%	30.50%	3.61%	0.17%	50.37%	100.00%	0.00%
39	9.24%	16.45%	24.05%	13.11%	1.31%	51.81%	100.00%	0.00%
40	7.52%	12.26%	24.19%	11.60%	0.90%	50.81%	100.00%	0.00%
41	9.72%	16.90%	28.44%	6.03%	0.77%	51.24%	100.00%	0.00%
42	8.23%	13.77%	25.92%	15.56%	1.84%	53.85%	100.00%	0.00%
43	10.55%	18.00%	31.00%	6.43%	0.46%	49.76%	100.00%	0.00%
44	7.57%	10.01%	25.81%	15.44%	2.11%	53.79%	100.00%	0.00%
45	7.68%	15.19%	26.10%	11.64%	0.97%	51.37%	100.00%	0.00%
46	8.32%	13.25%	24.10%	14.93%	2.15%	52.74%	100.00%	0.00%
47	9.67%	17.34%	26.14%	6.80%	0.49%	51.27%	100.00%	0.00%
48	11.47%	18.12%	27.61%	5.23%	0.43%	49.94%	100.00%	0.00%
49	11.01%	19.40%	26.47%	6.26%	0.86%	50.73%	100.00%	0.00%
50	11.14%	24.11%	30.09%	2.65%	0.13%	48.69%	73.41%	26.59%
51	11.64%	20.45%	28.84%	4.81%	0.40%	49.40%	75.96%	24.04%
52	8.24%	14.30%	23.73%	10.24%	0.94%	51.27%	100.00%	0.00%
53	10.60%	18.15%	30.00%	6.23%	0.64%	50.99%	99.22%	0.78%
54	7.10%	12.92%	21.43%	15.93%	1.66%	53.06%	100.00%	0.00%
55	9.62%	17.68%	25.33%	11.62%	1.29%	51.44%	98.81%	1.19%
56	9.23%	19.69%	29.23%	7.45%	0.89%	49.11%	74.95%	25.05%
57	11.08%	20.04%	27.64%	5.31%	0.49%	50.65%	98.57%	1.43%
58	12.17%	18.52%	25.07%	11.47%	1.52%	51.91%	100.00%	0.00%
59	6.50%	8.37%	22.60%	12.46%	1.34%	48.96%	100.00%	0.00%
60	4.89%	6.60%	30.16%	13.73%	2.95%	52.99%	100.00%	0.00%
61	10.89%	14.53%	26.42%	10.10%	2.01%	50.67%	100.00%	0.00%
62	8.57%	11.57%	28.81%	15.18%	1.83%	52.11%	100.00%	0.00%
63	8.26%	12.44%	27.55%	16.79%	1.96%	53.00%	100.00%	0.00%
64	7.67%	11.41%	26.39%	14.34%	1.70%	54.38%	100.00%	0.00%
65	11.22%	16.71%	24.07%	12.51%	2.13%	52.38%	100.00%	0.00%
66	9.74%	13.47%	25.52%	14.78%	1.94%	53.04%	100.00%	0.00%
67	11.27%	16.48%	23.50%	12.77%	1.23%	52.17%	100.00%	0.00%
MN	**9.30%**	**17.40%**	**24.53%**	**12.49%**	**1.52%**	**50.98%**	**69.84%**	**30.16%**

Notes 2

Chapter 3

Mobility and migration

According to the 1990 Census

■ Of Minnesotans age 5 and older, more than 55 percent lived in the same house in 1990 and 1985. An additional 23 percent lived in a different house in 1990 than 1985 but still resided in the same county. Another 13 percent moved from one county to another within Minnesota.

■ Of people who moved to Minnesota from a different state between 1985 and 1990, more than 56 percent moved from another state in the Midwest.

■ Less than 1 percent of Minnesotans age 5 and over in 1990 lived abroad in 1985. This includes people who had lived in Puerto Rico, outlying United States areas and any foreign country.

■ People living in group quarters numbered 117,261, or 2.7 percent of Minnesota's population at the time of the 1990 Census. This included 39,722 students living in college dormitories.

■ Just over 30 percent of the population in group quarters, or 46,112 people, were residents of nursing homes. Another 10,367 persons were in Minnesota correctional facilities, and 1,383 children were in juvenile institutions.

Minnesotans are particularly homespun. In the United States, 67.1 percent of the native population lived in the state where they were born. The native population is all residents who were born in the United States. The percentage of the native population in Minnesota born in Minnesota was 75.6 percent; that is over three-quarters, compared to two-thirds across the nation. That can mean two things: People born in Minnesota tend to stay here, and fewer people move into Minnesota than other states.

The native population also is a much greater part of the total in Minnesota than in the United States as a whole. Across the United States, 7.9 percent of the population was born in a different country. In Minnesota, only 2.6 percent of the total population was foreign-born.

Percentage of population born in Minnesota

	Highest			Lowest	
	District	Percent		District	Percent
1.	14B	91.8%	197.	61B	52.0%
2.	23B	90.3%	198.	59B	51.8%
3.	20B	88.4%	199.	60A	51.6%
4.	14A	87.8%	200.	61A	51.0%
5.	15B	87.0%	201.	09A	47.3%

Just over 1.4 percent of Minnesota's population lives in institutionalized group quarters. This population generally consists of patients or inmates of an institution. The institutions include an array of group quarters, including correctional facilities; nursing homes; hospitals for the chronically ill; schools, hospitals or wards for the mentally or physically handicapped; and military hospitals for patients who have no other usual home.

People in non-institutional group quarters make up almost 1.3 percent of the total population. These are people who live in special group homes, half-way houses, college dormitories, and so on. According to the Census Bureau's definition, any residence of nine or more unrelated individuals living together was recorded as group quarters.

Percentage of population in institutions

	District	Percent		District	Percent
1.	56A	7.1%	6.	25B	3.4%
2.	08B	4.9%	7.	49A	3.4%
3.	61A	4.0%	8.	29A	3.2%
4.	30B	3.6%	9.	17B	3.1%
5.	08A	3.5%	10.	46A	3.1%

Chapter 3

Mobility and migration

People migrating to Minnesota since 1985

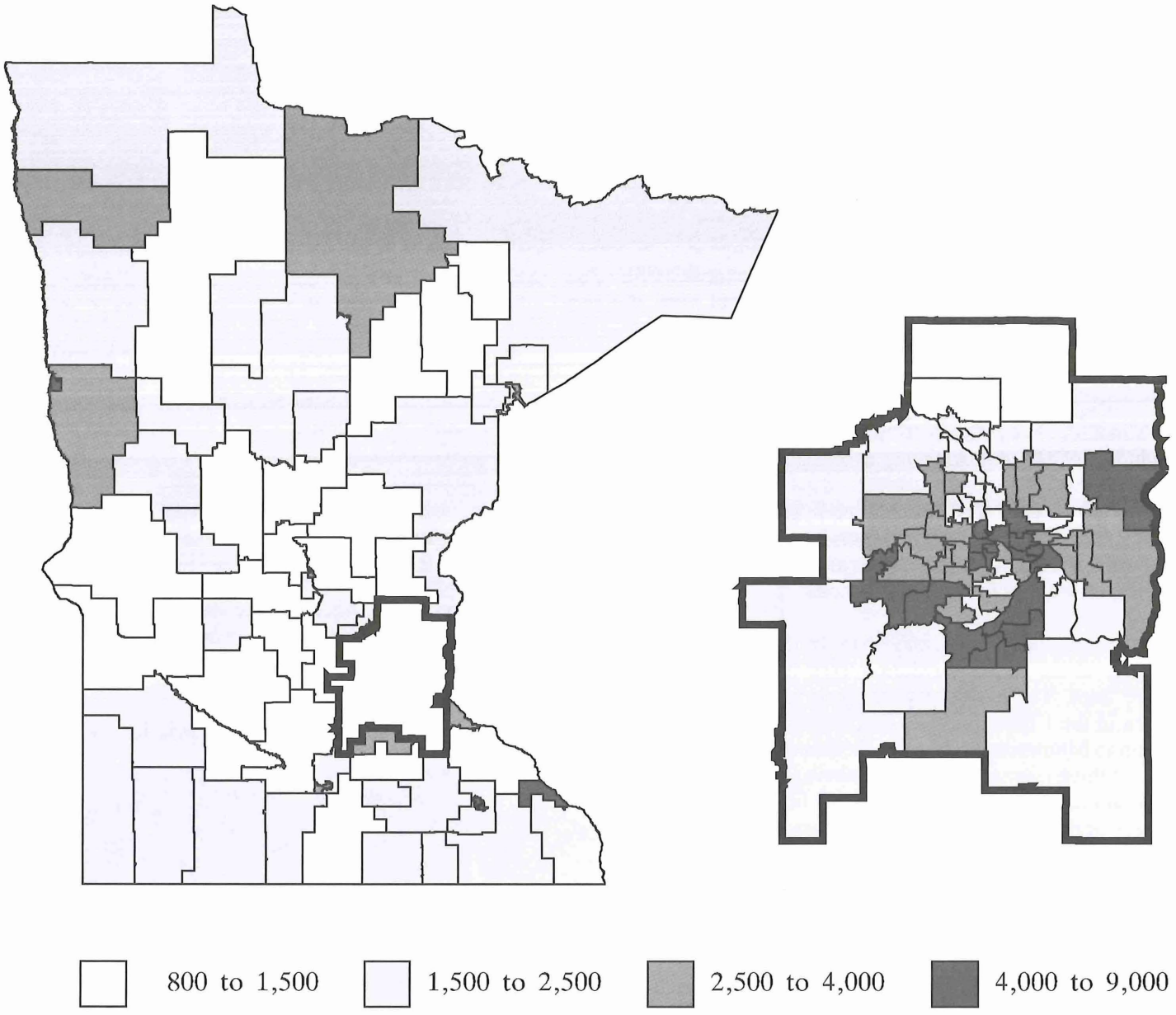

Chapter 3

Mobility and migration

Number of foreign-born people

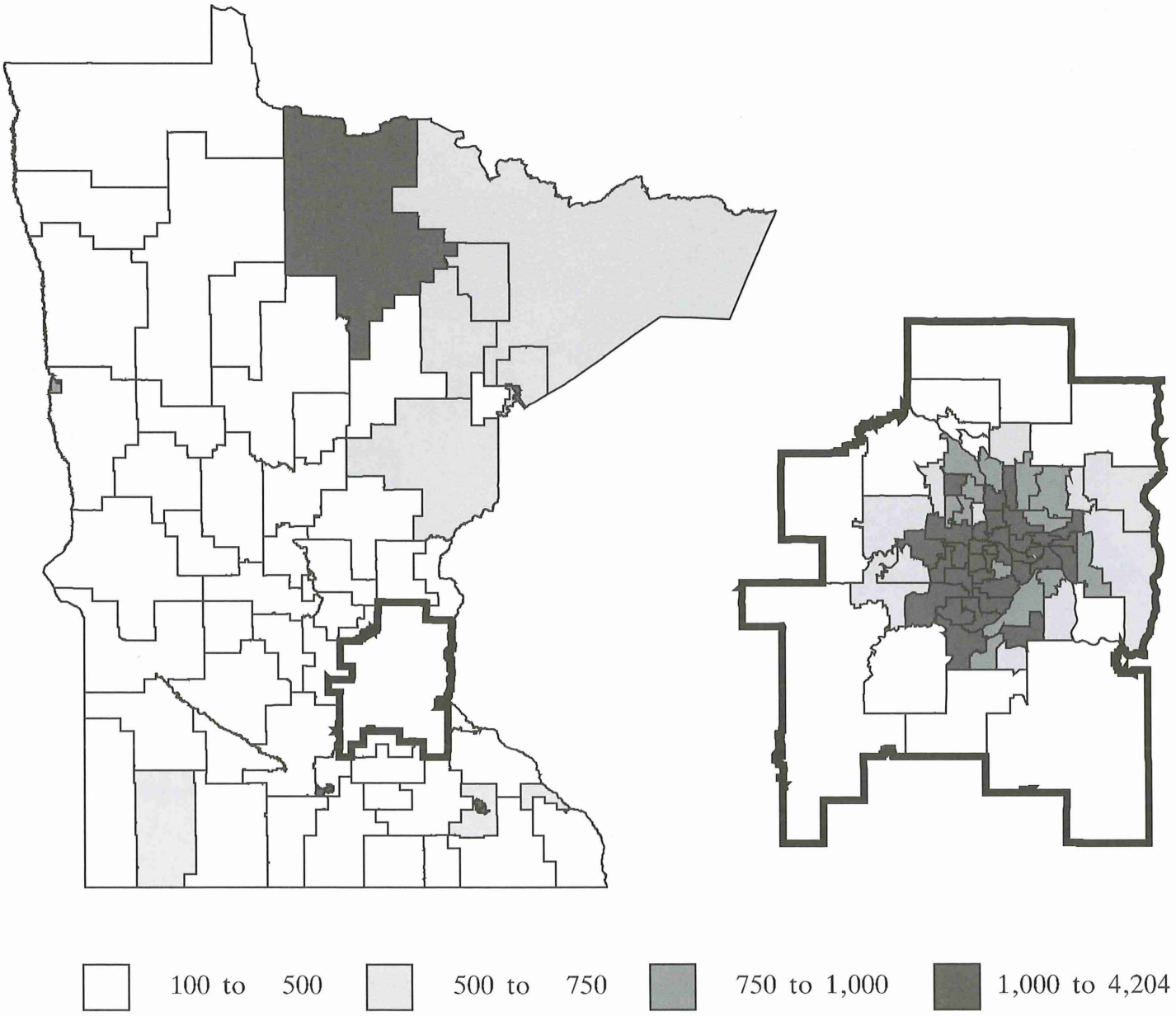

Chapter 3

Mobility and migration

Number of people in nursing homes

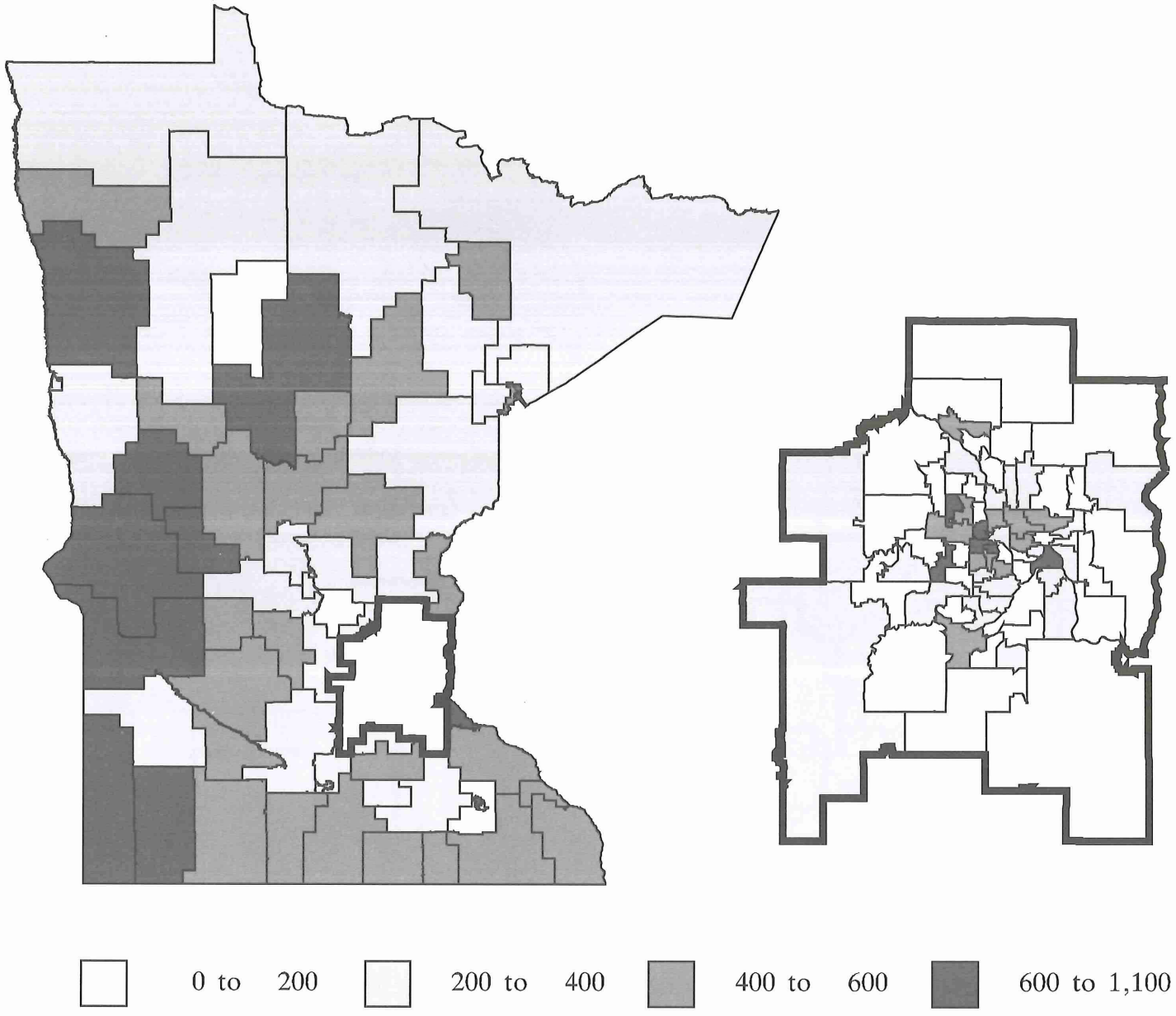

Chapter 3

Mobility and migration

People in correctional, juvenile and psychiatric institutions

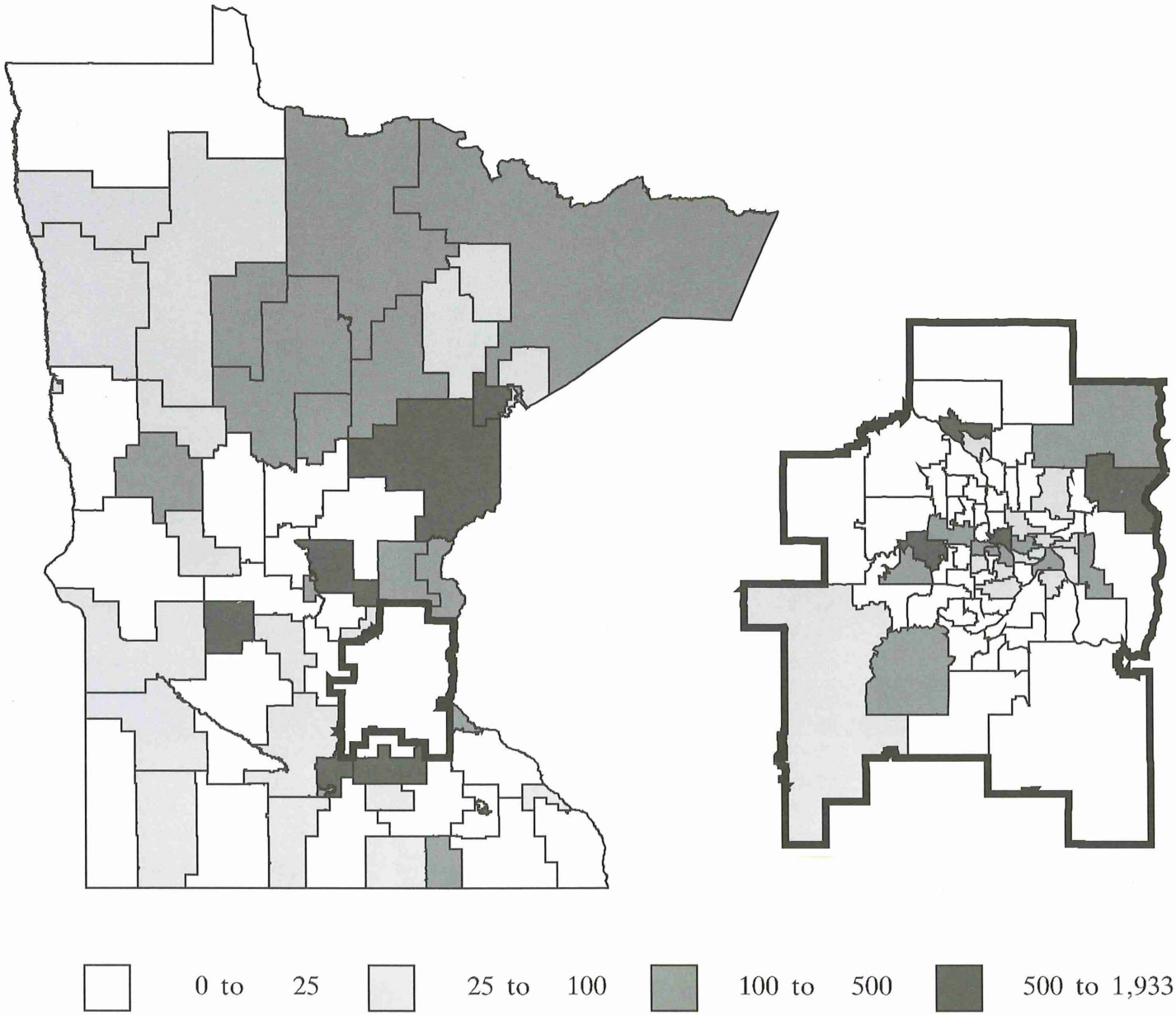

Chapter 3

Mobility and migration – House districts

	PERCENTAGE OF PEOPLE AGE 5 AND OLDER					PERCENTAGE OF PEOPLE WHO LIVE IN		
	FOREIGN BORN	BORN IN MINNESOTA	LIVED IN SAME HOUSE IN 1985	LIVED IN DIFFERENT COUNTY IN 1985	LIVED IN DIFERENT STATE IN 1985	NON-INSTITU-TIONAL GROUP QUARTERS	ALL INSTITUTIONS	NURSING HOMES
01A	1.55%	78.58%	61.32%	8.28%	5.06%	0.16%	1.27%	1.22%
01B	1.13%	62.76%	60.08%	7.14%	8.80%	0.23%	1.81%	1.68%
02A	0.94%	73.26%	65.18%	6.03%	5.61%	1.22%	2.89%	2.68%
02B	0.90%	82.36%	64.61%	6.67%	3.92%	0.18%	1.30%	1.19%
03A	3.25%	74.65%	55.80%	7.28%	7.69%	1.63%	1.27%	0.94%
03B	1.04%	80.33%	60.51%	9.06%	3.70%	0.18%	1.78%	1.38%
04A	1.18%	72.83%	49.08%	17.52%	7.00%	4.38%	1.11%	0.61%
04B	0.99%	75.84%	56.36%	14.57%	4.86%	0.09%	2.36%	1.99%
05A	1.56%	84.38%	62.02%	3.72%	3.70%	0.44%	1.47%	1.28%
05B	1.95%	83.33%	63.97%	5.04%	4.12%	0.59%	1.29%	1.21%
06A	1.54%	76.66%	61.07%	8.03%	6.18%	0.26%	1.37%	0.96%
06B	1.76%	76.33%	58.77%	7.00%	5.99%	0.38%	0.96%	0.72%
07A	1.72%	81.16%	57.24%	4.09%	5.00%	0.32%	1.83%	1.63%
07B	3.28%	72.82%	42.52%	16.85%	8.26%	6.57%	2.63%	1.92%
08A	1.20%	81.51%	57.97%	6.88%	6.36%	0.23%	3.47%	1.15%
08B	1.88%	78.59%	59.67%	11.93%	5.43%	0.22%	4.91%	0.97%
09A	2.50%	47.29%	40.49%	17.19%	17.66%	10.68%	1.33%	1.09%
09B	0.73%	64.49%	62.53%	6.16%	7.40%	0.27%	1.24%	1.20%
10A	1.18%	77.98%	59.59%	8.30%	5.53%	0.19%	3.09%	1.99%
10B	0.64%	82.84%	54.92%	13.54%	5.07%	0.03%	2.24%	1.98%
11A	1.11%	76.69%	55.85%	10.32%	6.76%	0.33%	1.76%	1.64%
11B	0.58%	85.60%	64.64%	10.23%	3.17%	0.06%	1.50%	1.50%
12A	1.02%	77.14%	50.33%	13.31%	5.48%	1.08%	1.69%	1.34%
12B	0.66%	84.58%	59.04%	10.19%	3.29%	0.48%	1.27%	1.27%
13A	0.96%	82.51%	62.90%	11.28%	4.02%	2.47%	2.05%	2.03%
13B	0.61%	84.60%	65.90%	7.29%	3.08%	0.11%	2.09%	2.00%
14A	0.52%	87.76%	55.22%	14.32%	4.21%	7.70%	0.79%	0.79%
14B	0.49%	91.76%	65.07%	7.79%	2.29%	0.23%	0.86%	0.86%
15A	1.20%	81.71%	52.18%	13.02%	5.70%	0.29%	3.00%	1.43%
15B	0.60%	86.96%	66.80%	8.44%	3.30%	0.10%	1.55%	1.47%
16A	1.10%	80.83%	38.66%	28.64%	9.41%	8.59%	1.32%	0.77%
16B	0.94%	82.73%	42.81%	21.13%	6.03%	0.26%	1.61%	1.01%
17A	1.00%	83.86%	58.65%	12.05%	3.47%	0.10%	1.27%	1.24%
17B	0.77%	85.06%	56.30%	21.49%	4.33%	0.44%	3.11%	0.76%

Chapter 3

Mobility and migration – House districts

	PERCENTAGE OF PEOPLE AGE 5 AND OLDER					PERCENTAGE OF PEOPLE WHO LIVE IN		
	FOREIGN BORN	BORN IN MINNESOTA	LIVED IN SAME HOUSE IN 1985	LIVED IN DIFFERENT COUNTY IN 1985	LIVED IN DIFERENT STATE IN 1985	NON-INSTITU-TIONAL GROUP QUARTERS	ALL INSTITUTIONS	NURSING HOMES
18A	0.85%	83.40%	58.57%	17.80%	3.02%	0.04%	2.15%	0.94%
18B	0.83%	77.49%	52.81%	18.64%	4.89%	0.16%	2.02%	1.39%
19A	0.72%	82.37%	49.48%	18.13%	4.74%	0.00%	0.47%	0.44%
19B	0.72%	83.23%	45.16%	22.72%	5.19%	0.33%	1.25%	0.96%
20A	0.96%	85.80%	57.30%	12.66%	3.63%	0.12%	1.50%	1.37%
20B	0.67%	88.38%	61.26%	10.54%	3.12%	0.28%	1.05%	1.05%
21A	0.95%	81.13%	57.34%	10.95%	5.97%	3.49%	1.24%	1.16%
21B	0.98%	71.43%	65.23%	6.29%	6.05%	0.14%	1.98%	1.93%
22A	1.67%	75.60%	63.94%	7.04%	5.97%	0.25%	2.15%	1.93%
22B	1.26%	78.58%	65.11%	6.90%	4.92%	0.22%	1.65%	1.62%
23A	0.76%	86.53%	61.94%	9.22%	3.89%	1.56%	1.65%	1.58%
23B	0.99%	90.33%	65.99%	8.81%	2.52%	0.09%	1.11%	1.00%
24A	3.24%	73.75%	34.81%	29.39%	9.37%	10.70%	1.34%	0.96%
24B	0.90%	79.66%	49.71%	23.06%	6.44%	5.37%	2.63%	0.76%
25A	1.52%	74.51%	48.02%	18.40%	11.29%	13.47%	1.26%	1.22%
25B	0.77%	85.12%	57.94%	9.00%	3.89%	0.43%	3.42%	1.25%
26A	1.10%	79.65%	60.81%	6.94%	5.03%	0.07%	1.89%	1.66%
26B	0.65%	83.52%	65.53%	6.78%	3.91%	0.14%	1.59%	1.56%
27A	1.11%	77.23%	61.08%	6.32%	4.91%	0.30%	1.63%	1.49%
27B	1.04%	72.82%	60.21%	6.24%	6.32%	0.09%	1.93%	1.57%
28A	0.88%	79.11%	53.42%	10.95%	7.12%	1.93%	1.06%	0.91%
28B	0.70%	81.53%	58.91%	10.86%	4.44%	0.06%	0.94%	0.94%
29A	0.90%	75.69%	49.48%	10.51%	8.16%	0.58%	3.16%	2.20%
29B	0.78%	83.49%	60.44%	10.84%	4.18%	0.07%	1.62%	1.60%
30A	4.25%	62.66%	43.96%	10.15%	12.05%	0.38%	1.94%	1.94%
30B	6.40%	60.90%	39.83%	10.44%	13.25%	1.66%	3.62%	0.86%
31A	2.22%	71.44%	53.29%	7.40%	6.49%	0.05%	0.36%	0.34%
31B	0.87%	75.22%	61.13%	8.62%	4.88%	0.06%	1.28%	1.24%
32A	1.58%	64.12%	47.22%	12.40%	13.28%	9.35%	1.72%	1.56%
32B	0.68%	54.52%	59.79%	5.20%	7.06%	0.32%	1.53%	1.53%
33A	1.16%	77.92%	52.43%	7.15%	5.75%	0.00%	0.00%	0.00%
33B	2.09%	71.10%	36.33%	9.49%	10.06%	0.00%	0.00%	0.00%
34A	1.30%	79.49%	50.32%	12.26%	4.79%	0.07%	0.81%	0.81%
34B	2.14%	65.43%	42.09%	7.08%	11.40%	0.00%	0.36%	0.36%

Chapter 3

Mobility and migration – House districts

	PERCENTAGE OF PEOPLE AGE 5 AND OLDER					PERCENTAGE OF PEOPLE WHO LIVE IN		
	FOREIGN BORN	BORN IN MINNESOTA	LIVED IN SAME HOUSE IN 1985	LIVED IN DIFFERENT COUNTY IN 1985	LIVED IN DIFERENT STATE IN 1985	NON-INSTITU-TIONAL GROUP QUARTERS	ALL INSTITUTIONS	NURSING HOMES
35A	1.07%	83.24%	53.13%	16.20%	5.17%	1.09%	1.19%	1.11%
35B	0.74%	79.11%	49.35%	16.85%	4.72%	0.00%	1.45%	0.57%
36A	2.13%	60.23%	41.28%	15.86%	13.43%	0.00%	0.63%	0.63%
36B	2.53%	61.10%	36.53%	22.27%	14.80%	0.04%	0.00%	0.00%
37A	0.86%	78.30%	52.83%	11.26%	6.19%	0.03%	0.49%	0.49%
37B	1.19%	71.12%	41.04%	19.57%	9.35%	0.00%	0.00%	0.00%
38A	3.05%	64.28%	38.81%	23.77%	12.46%	0.11%	0.00%	0.00%
38B	3.75%	62.93%	27.97%	25.88%	15.09%	0.16%	0.00%	0.00%
39A	2.41%	80.92%	54.34%	17.10%	4.33%	0.14%	0.90%	0.77%
39B	1.64%	80.45%	49.51%	14.50%	4.94%	0.09%	1.03%	1.03%
40A	4.47%	70.10%	49.13%	8.52%	8.23%	0.12%	0.66%	0.66%
40B	3.67%	68.93%	57.78%	6.93%	5.84%	0.15%	0.64%	0.64%
41A	3.45%	62.58%	47.43%	8.14%	9.96%	0.04%	0.26%	0.26%
41B	3.14%	66.08%	35.15%	22.17%	12.96%	0.73%	1.32%	1.30%
42A	3.58%	61.78%	53.94%	4.74%	7.94%	0.00%	0.36%	0.36%
42B	3.36%	60.84%	41.76%	10.11%	12.02%	0.19%	1.02%	1.02%
43A	2.13%	65.54%	39.46%	16.74%	12.34%	0.38%	0.06%	0.00%
43B	1.87%	64.76%	51.98%	6.55%	9.03%	0.00%	1.42%	0.87%
44A	5.05%	65.43%	39.30%	11.54%	10.51%	0.05%	2.12%	2.12%
44B	6.11%	64.11%	46.68%	9.19%	9.52%	0.17%	0.62%	0.60%
45A	3.34%	64.48%	48.89%	6.57%	9.77%	0.14%	2.19%	0.46%
45B	4.51%	65.70%	51.31%	6.78%	9.01%	0.92%	2.18%	1.51%
46A	2.90%	72.37%	53.72%	7.79%	6.26%	0.23%	3.11%	3.11%
46B	2.77%	75.16%	55.09%	6.92%	5.48%	0.03%	1.56%	1.49%
47A	3.52%	71.57%	43.50%	10.78%	9.14%	0.11%	0.00%	0.00%
47B	2.56%	74.33%	54.42%	7.39%	6.03%	0.06%	0.28%	0.28%
48A	2.75%	77.26%	41.81%	10.85%	5.71%	0.00%	0.77%	0.77%
48B	2.73%	75.80%	56.09%	14.20%	5.18%	0.00%	0.39%	0.39%
49A	1.36%	75.06%	38.59%	16.51%	7.18%	0.07%	3.39%	1.53%
49B	1.27%	76.23%	49.71%	14.10%	5.63%	0.00%	0.36%	0.28%
50A	0.98%	80.75%	51.41%	15.27%	4.32%	0.06%	0.00%	0.00%
50B	0.45%	82.27%	54.68%	16.40%	3.57%	0.24%	0.00%	0.00%
51A	1.64%	78.44%	46.51%	18.06%	5.18%	0.04%	0.00%	0.00%
51B	1.01%	79.04%	49.71%	23.31%	5.15%	0.00%	1.59%	0.48%

Chapter 3

Mobility and migration – House districts

	PERCENTAGE OF PEOPLE AGE 5 AND OLDER					PERCENTAGE OF PEOPLE WHO LIVE IN		
	FOREIGN BORN	BORN IN MINNESOTA	LIVED IN SAME HOUSE IN 1985	LIVED IN DIFFERENT COUNTY IN 1985	LIVED IN DIFERENT STATE IN 1985	NON-INSTITUTIONAL GROUP QUARTERS	ALL INSTITUTIONS	NURSING HOMES
52A	3.77%	74.68%	50.78%	20.99%	5.73%	0.05%	0.86%	0.81%
52B	3.45%	71.65%	49.41%	20.78%	7.32%	0.00%	0.65%	0.65%
53A	2.85%	70.01%	46.25%	14.56%	8.70%	1.92%	1.01%	1.01%
53B	2.87%	72.83%	42.83%	12.40%	8.22%	0.36%	0.21%	0.00%
54A	8.13%	63.74%	49.32%	14.14%	9.97%	3.38%	1.84%	1.57%
54B	3.04%	72.45%	53.80%	9.23%	7.06%	0.00%	1.30%	1.30%
55A	1.72%	74.12%	54.69%	10.55%	6.70%	0.00%	0.57%	0.57%
55B	3.35%	78.86%	55.39%	7.46%	4.72%	0.16%	1.09%	1.09%
56A	1.97%	68.43%	48.70%	13.45%	12.81%	0.06%	7.12%	1.10%
56B	2.23%	72.81%	45.82%	23.61%	7.64%	0.09%	0.00%	0.00%
57A	3.10%	70.34%	43.13%	21.56%	10.03%	0.24%	1.54%	0.63%
57B	1.20%	74.36%	54.34%	15.41%	5.24%	0.02%	0.00%	0.00%
58A	2.23%	75.13%	50.58%	6.75%	5.27%	0.00%	0.28%	0.28%
58B	9.82%	53.20%	36.65%	3.26%	13.68%	1.08%	1.96%	1.96%
59A	4.80%	75.81%	47.73%	9.22%	6.21%	0.08%	1.45%	1.45%
59B	11.56%	51.77%	22.96%	22.04%	20.15%	16.47%	2.85%	0.99%
60A	5.65%	51.57%	32.70%	9.78%	17.70%	3.53%	3.08%	2.55%
60B	3.94%	59.46%	40.88%	8.37%	12.80%	0.35%	1.64%	1.53%
61A	12.00%	50.99%	23.94%	8.97%	17.10%	3.50%	4.02%	3.26%
61B	7.57%	51.95%	34.71%	5.11%	13.87%	0.19%	1.37%	1.37%
62A	4.27%	67.77%	44.81%	9.29%	8.94%	4.52%	1.00%	0.53%
62B	2.80%	73.17%	54.33%	6.32%	5.40%	0.10%	1.76%	1.48%
63A	3.56%	64.66%	56.03%	4.78%	6.84%	0.00%	0.75%	0.75%
63B	3.98%	69.12%	54.88%	6.01%	6.50%	0.29%	0.98%	0.76%
64A	3.27%	63.15%	43.23%	16.41%	12.29%	8.27%	0.16%	0.08%
64B	6.21%	70.40%	52.15%	11.06%	6.67%	2.88%	0.56%	0.56%
65A	12.85%	54.61%	39.88%	8.75%	9.19%	2.51%	1.35%	1.13%
65B	9.73%	66.12%	45.19%	8.92%	8.94%	2.85%	2.73%	1.91%
66A	9.52%	70.68%	45.66%	7.26%	6.27%	0.35%	0.37%	0.27%
66B	5.70%	65.10%	43.30%	14.96%	10.67%	5.33%	2.04%	1.69%
67A	6.65%	75.26%	48.20%	6.53%	6.86%	0.14%	0.08%	0.00%
67B	4.68%	74.04%	47.68%	8.43%	7.29%	0.39%	1.31%	1.07%
MN	**2.65%**	**75.6%**	**55.48%**	**12.88%**	**7.94%**	**2.76%**	**1.48%**	**1.10%**

Chapter 3

Mobility and migration – Senate districts

	PERCENTAGE OF PEOPLE AGE 5 AND OLDER					PERCENTAGE OF PEOPLE WHO LIVE IN		
	FOREIGN BORN	BORN IN MINNESOTA	LIVED IN SAME HOUSE IN 1985	LIVED IN DIFFERENT COUNTY IN 1985	LIVED IN DIFERENT STATE IN 1985	NON-INSTITUTIONAL GROUP QUARTERS	ALL INSTITUTIONS	NURSING HOMES
01	1.34%	70.59%	60.70%	7.71%	6.95%	0.19%	1.54%	1.45%
02	0.92%	77.81%	64.89%	6.35%	4.76%	0.70%	2.09%	1.94%
03	2.13%	77.54%	58.19%	8.19%	5.66%	0.89%	1.53%	1.16%
04	1.08%	74.35%	52.76%	16.03%	5.92%	2.21%	1.74%	1.31%
05	1.76%	83.86%	62.98%	4.37%	3.91%	0.51%	1.38%	1.24%
06	1.65%	76.50%	59.93%	7.52%	6.08%	0.32%	1.17%	0.84%
07	2.50%	77.01%	49.92%	10.44%	6.62%	3.43%	2.23%	1.77%
08	1.54%	80.06%	58.82%	9.39%	5.90%	0.22%	4.18%	1.06%
09	1.61%	55.94%	51.57%	11.64%	12.50%	5.44%	1.28%	1.15%
10	0.91%	80.41%	57.25%	10.93%	5.30%	0.11%	2.66%	1.99%
11	0.85%	81.12%	60.22%	10.27%	4.97%	0.20%	1.63%	1.57%
12	0.84%	80.81%	54.61%	11.77%	4.40%	0.79%	1.49%	1.31%
13	0.78%	83.57%	64.41%	9.26%	3.55%	1.28%	2.07%	2.01%
14	0.51%	89.75%	60.13%	11.07%	3.26%	3.98%	0.83%	0.83%
15	0.90%	84.33%	59.48%	10.74%	4.50%	0.20%	2.27%	1.45%
16	1.02%	81.78%	40.74%	24.88%	7.72%	4.42%	1.46%	0.89%
17	0.89%	84.46%	57.48%	16.73%	3.90%	0.27%	2.18%	1.00%
18	0.84%	80.45%	55.69%	18.22%	3.95%	0.10%	2.09%	1.16%
19	0.72%	82.81%	47.29%	20.46%	4.97%	0.16%	0.86%	0.70%
20	0.82%	87.07%	59.25%	11.61%	3.38%	0.20%	1.28%	1.21%
21	0.96%	76.27%	61.29%	8.62%	6.01%	1.81%	1.61%	1.54%
22	1.46%	77.10%	64.53%	6.97%	5.44%	0.23%	1.90%	1.77%
23	0.87%	88.41%	63.94%	9.02%	3.21%	0.83%	1.38%	1.29%
24	2.07%	76.69%	42.23%	26.24%	7.91%	8.05%	1.98%	0.86%
25	1.14%	79.82%	52.98%	13.70%	7.58%	6.95%	2.34%	1.23%
26	0.87%	81.60%	63.19%	6.86%	4.47%	0.10%	1.74%	1.61%
27	1.08%	75.05%	60.65%	6.28%	5.61%	0.20%	1.78%	1.53%
28	0.79%	80.31%	56.15%	10.91%	5.79%	1.00%	1.00%	0.93%
29	0.84%	79.56%	54.93%	10.67%	6.18%	0.33%	2.39%	1.90%
30	5.31%	61.79%	41.92%	10.29%	12.65%	1.01%	2.77%	1.41%
31	1.54%	73.34%	57.22%	8.01%	5.68%	0.06%	0.82%	0.79%
32	1.13%	59.30%	53.53%	8.79%	10.16%	4.82%	1.62%	1.54%
33	1.62%	74.50%	44.35%	8.33%	7.92%	0.00%	0.00%	0.00%
34	1.72%	72.38%	46.16%	9.64%	8.14%	0.04%	0.59%	0.59%

Chapter 3

Mobility and migration – Senate districts

	PERCENTAGE OF PEOPLE AGE 5 AND OLDER					PERCENTAGE OF PEOPLE WHO LIVE IN		
	FOREIGN BORN	BORN IN MINNESOTA	LIVED IN SAME HOUSE IN 1985	LIVED IN DIFFERENT COUNTY IN 1985	LIVED IN DIFERENT STATE IN 1985	NON-INSTITUTIONAL GROUP QUARTERS	ALL INSTITUTIONS	NURSING HOMES
35	0.90%	81.18%	51.25%	16.53%	4.95%	0.55%	1.32%	0.84%
36	2.33%	60.67%	38.89%	19.08%	14.12%	0.02%	0.31%	0.31%
37	1.03%	74.73%	46.98%	15.39%	7.76%	0.02%	0.25%	0.25%
38	3.40%	63.61%	33.41%	24.82%	13.77%	0.14%	0.00%	0.00%
39	2.03%	80.69%	51.94%	15.81%	4.63%	0.11%	0.97%	0.90%
40	4.06%	69.51%	53.49%	7.71%	7.03%	0.14%	0.65%	0.65%
41	3.29%	64.32%	41.33%	15.11%	11.45%	0.38%	0.78%	0.78%
42	3.47%	61.31%	47.87%	7.42%	9.97%	0.09%	0.69%	0.69%
43	2.00%	65.15%	45.71%	11.65%	10.69%	0.19%	0.74%	0.43%
44	5.58%	64.77%	42.95%	10.38%	10.02%	0.11%	1.38%	1.37%
45	3.92%	65.09%	50.10%	6.67%	9.39%	0.53%	2.18%	0.98%
46	2.83%	73.77%	54.41%	7.36%	5.87%	0.13%	2.33%	2.30%
47	3.03%	72.98%	49.07%	9.05%	7.55%	0.08%	0.15%	0.15%
48	2.74%	76.55%	48.81%	12.49%	5.45%	0.00%	0.59%	0.59%
49	1.32%	75.65%	44.21%	15.29%	6.40%	0.03%	1.86%	0.90%
50	0.72%	81.51%	53.04%	15.84%	3.95%	0.15%	0.00%	0.00%
51	1.33%	78.74%	48.11%	20.67%	5.17%	0.02%	0.79%	0.24%
52	3.61%	73.17%	50.10%	20.88%	6.52%	0.02%	0.76%	0.73%
53	2.86%	71.44%	44.52%	13.46%	8.46%	1.13%	0.60%	0.50%
54	5.57%	68.13%	51.58%	11.66%	8.50%	1.68%	1.57%	1.43%
55	2.53%	76.48%	55.03%	9.01%	5.72%	0.08%	0.83%	0.83%
56	2.10%	70.63%	47.25%	18.56%	10.21%	0.08%	3.53%	0.54%
57	2.14%	72.37%	48.80%	18.44%	7.60%	0.13%	0.76%	0.31%
58	6.05%	64.11%	43.58%	5.00%	9.49%	0.54%	1.12%	1.12%
59	8.18%	63.79%	35.35%	15.63%	13.18%	8.27%	2.15%	1.22%
60	4.79%	55.54%	36.82%	9.07%	15.23%	1.93%	2.35%	2.04%
61	9.79%	51.47%	29.32%	7.04%	15.48%	1.85%	2.70%	2.32%
62	3.54%	70.47%	49.57%	7.81%	7.17%	2.31%	1.38%	1.01%
63	3.78%	66.93%	55.45%	5.41%	6.67%	0.15%	0.87%	0.75%
64	4.74%	66.79%	47.71%	13.73%	9.47%	5.56%	0.36%	0.32%
65	11.29%	60.37%	42.54%	8.83%	9.06%	2.68%	2.04%	1.52%
66	7.60%	67.87%	44.48%	11.13%	8.48%	2.86%	1.21%	0.98%
67	5.67%	74.65%	47.94%	7.48%	7.07%	0.26%	0.69%	0.53%
MN	**2.65%**	**75.6%**	**55.48%**	**12.88%**	**7.94%**	**2.76%**	**1.48%**	**1.10%**

Notes 3

Chapter 4

Education levels

According to the 1990 Census

- Every county in Minnesota showed an increase from 1980 to 1990 in the percentage of the population with at least a high-school degree.

- The percentage of people with college degrees increased from 1980 to 1990, in every county except Lincoln, Lake of the Woods and Todd.

- Metropolitan counties had a rate over 86 percent for those having a high-school education or higher; nonmetropolitan counties had a rate just over 74 percent.

- In metropolitan counties, 26 percent had at least a bachelor's degree; in nonmetropolitan counties the rate was slightly over 13 percent.

Educational attainment figures are compiled for people 25 years old and older. This is done to show the overall education level of people who might be assumed to have completed their official schooling. The figures show that many more Minnesotans achieved a higher level of education in 1990 than in 1980.

Education levels in Minnesota for people age 25 and older

	1980	1990
High-school graduates or higher	73.1%	82.4%
Bachelor's degree or higher	17.4%	21.8%

Areas with older populations have lower levels of education attainment. Younger people tend to have higher education levels, measured in years of school completed or degrees received.

Another factor related to education levels is poverty. There appears to be a strong correlation between counties with high poverty rates and low educational achievement rates. It is difficult to determine whether poverty impedes education or low education levels produce high rates of poverty. However, the cycle has continued from one decade to the next.

The dropout percentages are for young persons 16 to 19 years of age who are neither enrolled in school nor have achieved a high-school degree. Across the state, the number of these dropouts ranges from a low of 23 people in suburban District 42A to a high of 420 youth in Minneapolis District 58B.

Percentage of population that are dropouts ages 16 to 19

	Highest			Lowest	
	District	Percent		District	Percent
1.	58B	35.3%	197.	43A	4.6%
2.	02B	34.0%	198.	33B	4.5%
3.	17A	31.2%	199.	38B	4.4%
4.	21B	31.0%	200.	36A	4.1%
5.	11B	30.8%	201.	41A	3.4%

There are nearly 92 percent more veterans of wars preceding Vietnam than Vietnam veterans. The largest concentrations of Vietnam veterans are found in outer-ring suburban districts and areas of northern Minnesota. Those that became veterans after Vietnam make up only 11 percent of Minnesota's veteran population.

Chapter 4

Education levels

People age 25 and over without a high-school diploma

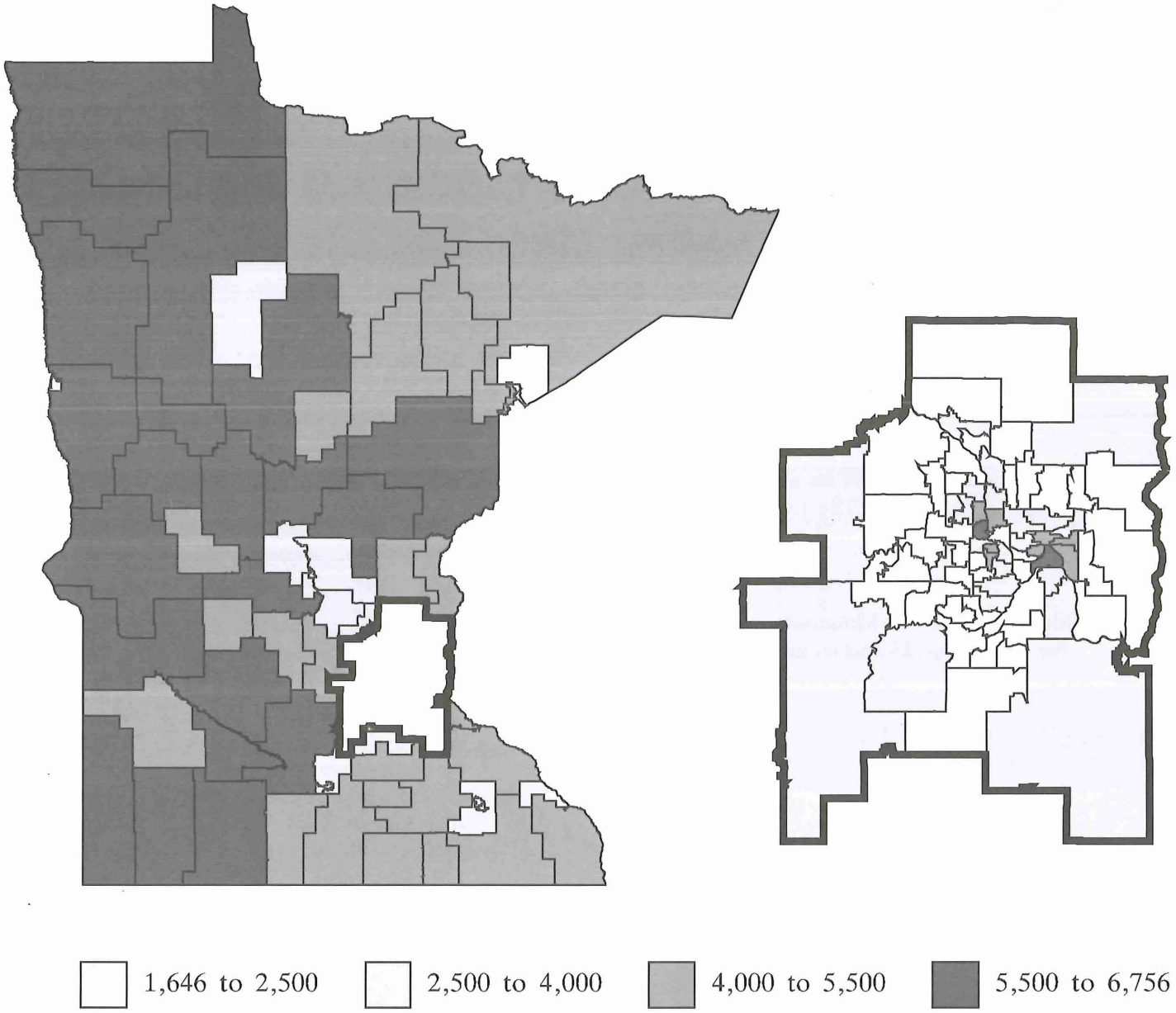

Chapter 4

Education levels

People age 25 and over with a bachelor's degree or higher

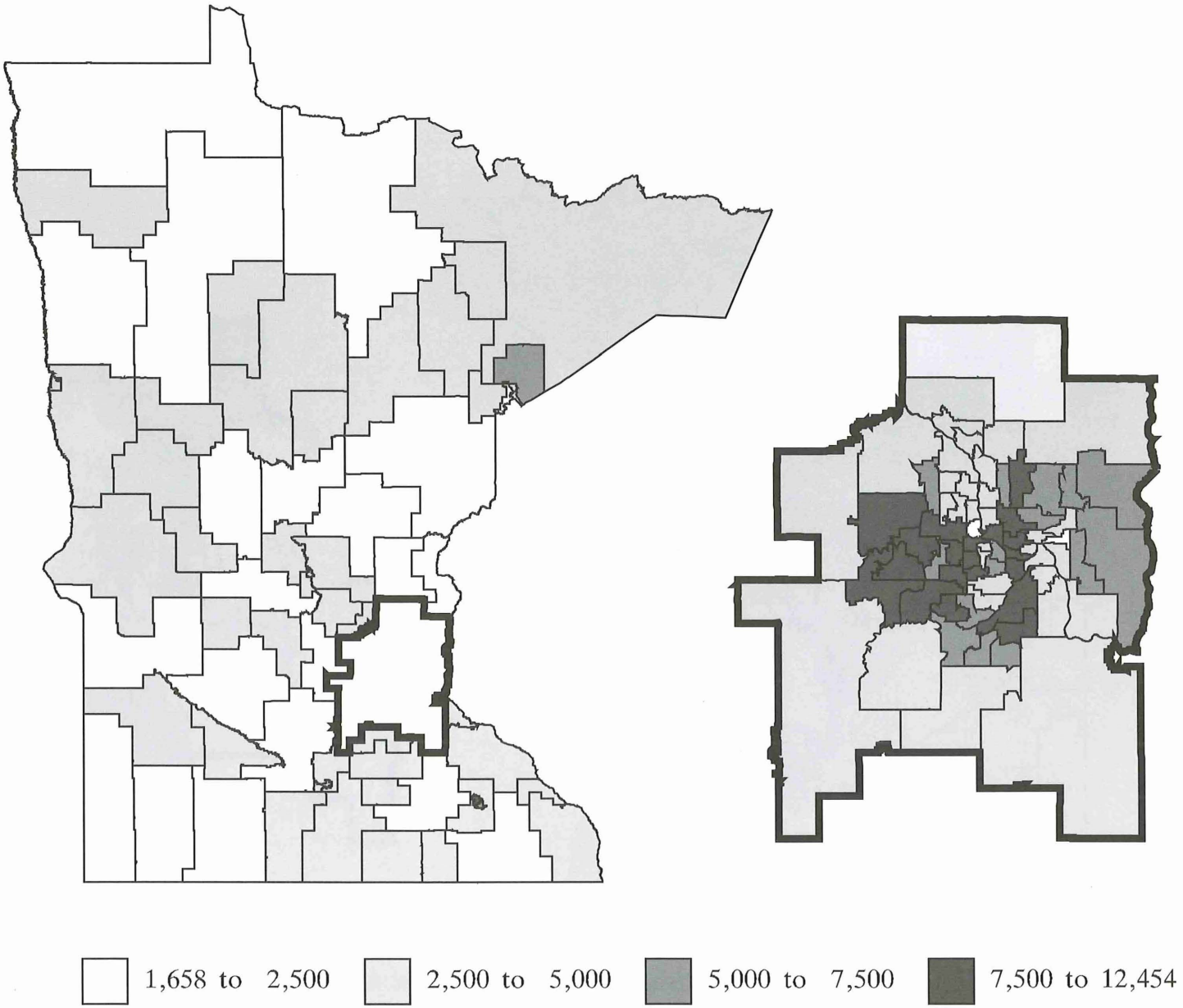

Chapter 4

Education levels

Percentage of 16- to 19-year-olds who are high-school dropouts

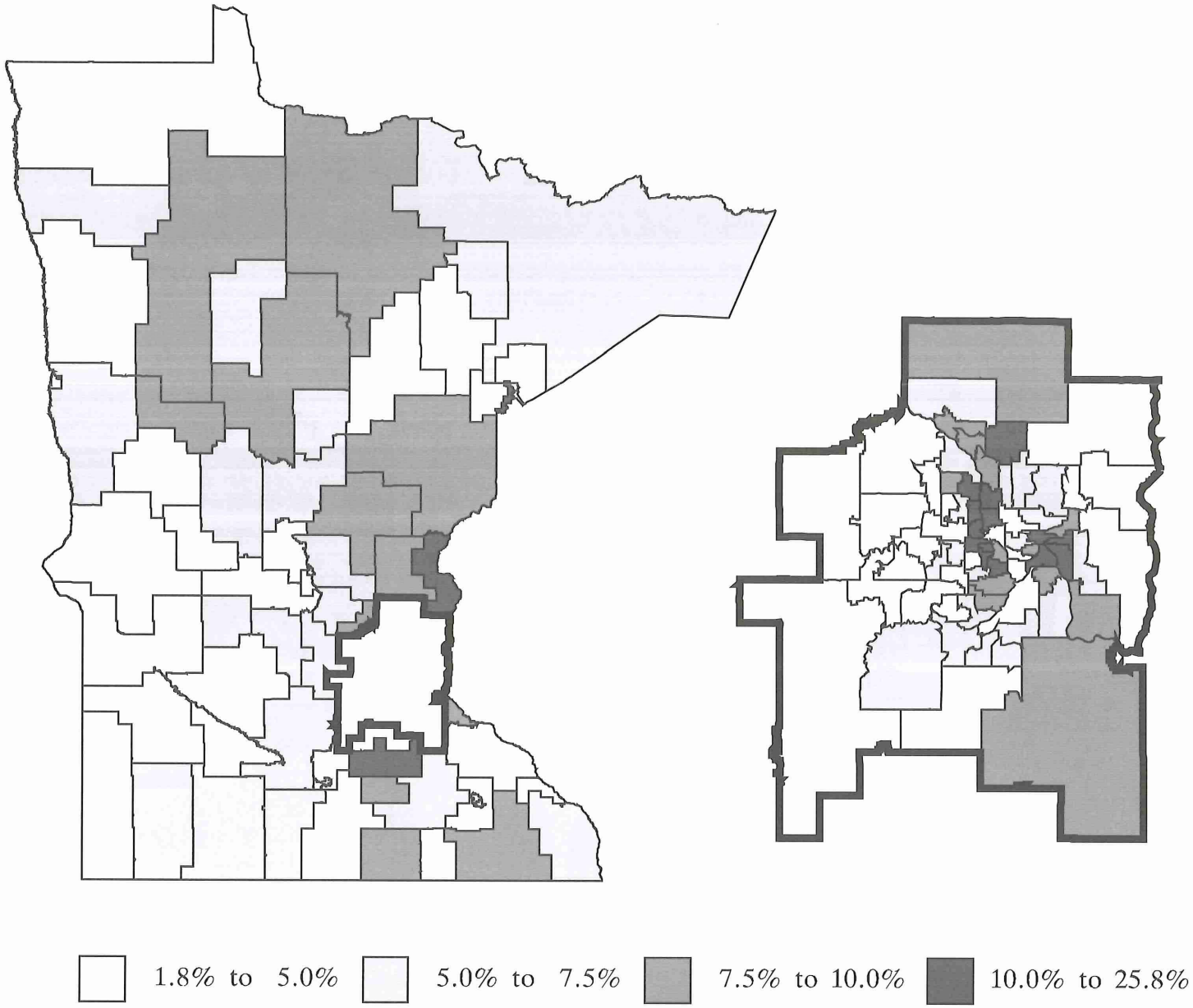

Chapter 4

Education levels

Vietnam era veterans

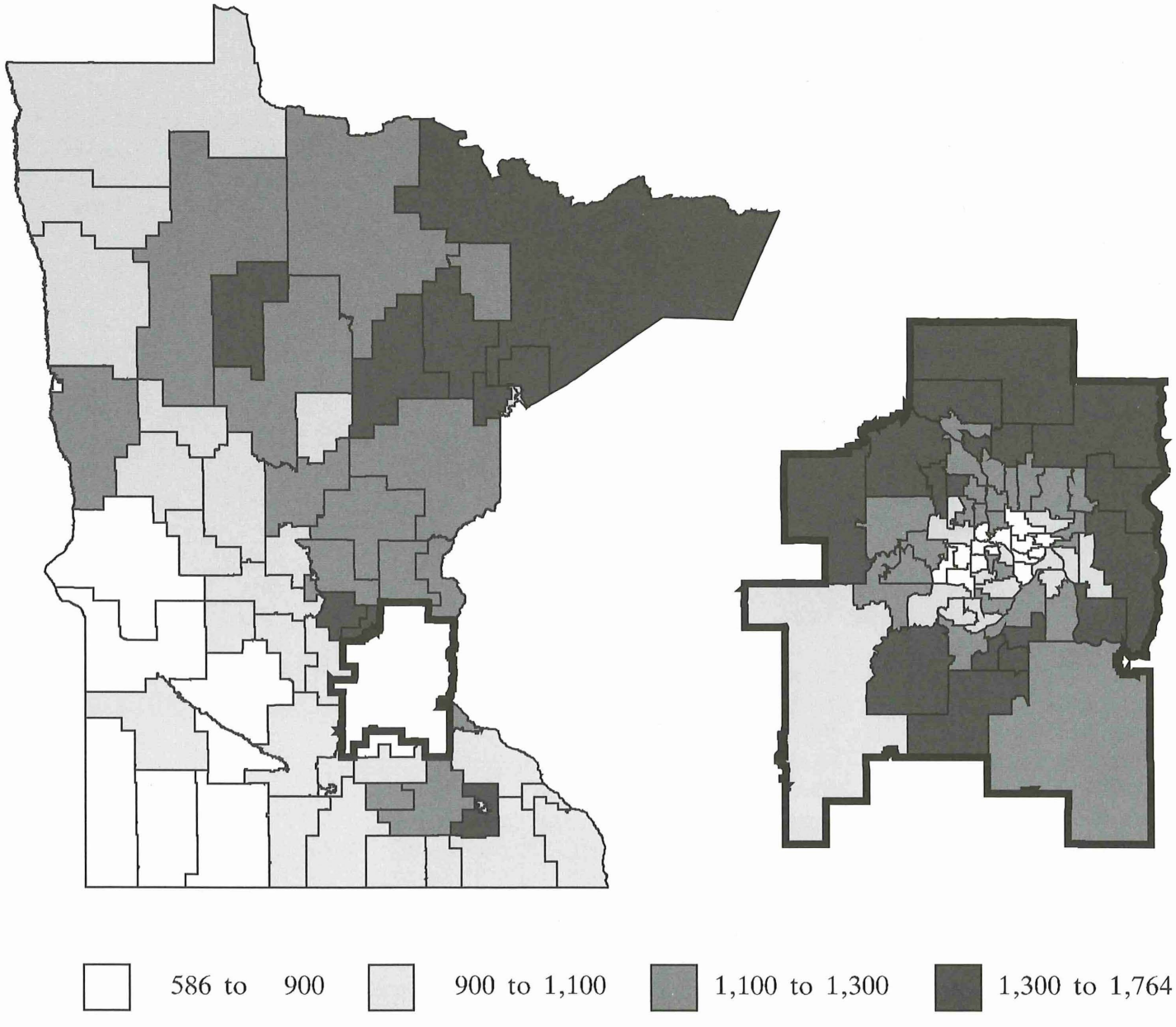

Chapter 4

Education levels – House districts

	PERCENTAGE OF PEOPLE AGE 25 AND OVER WITH					VETERAN STATUS		
	LESS THAN HIGH-SCHOOL DIPLOMA	HIGH-SCHOOL DIPLOMA OR EQUIVALENT	BACHELOR'S DEGREE	GRADUATE OR PROFESSIONAL DEGREE	HIGH-SCHOOL DROP OUTS AGE 16–19	VIETNAM ERA VETERAN	PRE-VIETNAM ERA VETERAN	POST-VIETNAM ERA VETERAN
01A	28.71%	35.31%	8.42%	2.07%	71	1,054	2,065	309
01B	27.81%	32.50%	9.62%	2.86%	121	1,057	2,284	346
02A	29.24%	33.83%	9.06%	2.76%	38	914	2,507	214
02B	34.04%	35.47%	6.34%	2.38%	160	1,179	2,441	286
03A	25.01%	36.00%	8.42%	3.14%	143	1,259	2,837	505
03B	23.68%	35.18%	8.62%	3.51%	88	1,330	2,916	388
04A	20.36%	28.79%	14.44%	8.29%	176	1,319	2,160	521
04B	27.89%	37.77%	8.26%	3.13%	141	1,298	3,419	339
05A	19.41%	36.75%	10.70%	3.38%	115	1,184	3,212	350
05B	22.18%	37.15%	9.41%	3.36%	76	1,311	2,988	338
06A	20.41%	39.98%	9.70%	3.38%	90	1,306	3,704	338
06B	11.50%	31.10%	19.73%	10.24%	87	1,316	2,426	312
07A	23.84%	39.59%	8.15%	3.12%	169	1,082	2,895	447
07B	19.85%	27.63%	16.56%	8.98%	173	1,087	2,087	538
08A	21.44%	39.09%	9.46%	3.67%	79	1,378	2,605	430
08B	29.27%	40.48%	6.67%	2.79%	153	1,256	3,035	393
09A	16.32%	24.79%	19.32%	8.55%	91	874	1,815	303
09B	26.12%	34.28%	9.13%	2.96%	98	1,112	2,638	330
10A	27.73%	32.87%	9.63%	4.00%	80	1,054	2,897	291
10B	24.16%	35.62%	9.57%	3.51%	79	1,074	2,414	309
11A	27.18%	34.16%	9.95%	3.09%	153	1,010	2,687	295
11B	30.78%	40.19%	6.31%	1.83%	103	979	2,267	263
12A	24.88%	36.53%	9.77%	3.98%	121	1,036	2,937	480
12B	27.82%	38.97%	7.99%	3.29%	96	1,107	2,449	422
13A	27.50%	35.96%	9.14%	3.50%	43	675	2,204	175
13B	28.29%	38.87%	8.21%	2.37%	74	752	2,502	218
14A	22.63%	38.68%	10.14%	4.74%	76	978	1,590	325
14B	28.79%	42.06%	7.55%	3.18%	83	940	1,905	321
15A	22.92%	31.90%	12.14%	4.89%	148	926	2,115	228
15B	27.91%	37.64%	8.28%	2.03%	66	846	2,229	253
16A	17.68%	31.19%	16.27%	6.17%	125	1,066	1,610	524
16B	15.00%	33.73%	15.58%	7.30%	79	1,113	1,849	498
17A	31.23%	40.17%	6.34%	2.44%	183	1,169	2,535	346
17B	20.88%	41.43%	10.24%	4.43%	108	1,229	1,883	469

Chapter 4

Education levels – House districts

	PERCENTAGE OF PEOPLE AGE 25 AND OVER WITH					VETERAN STATUS		
	LESS THAN HIGH-SCHOOL DIPLOMA	HIGH-SCHOOL DIPLOMA OR EQUIVALENT	BACHELOR'S DEGREE	GRADUATE OR PROFESSIONAL DEGREE	HIGH-SCHOOL DROP OUTS AGE 16–19	VIETNAM ERA VETERAN	PRE-VIETNAM ERA VETERAN	POST-VIETNAM ERA VETERAN
18A	22.19%	42.20%	7.76%	2.85%	145	1,284	1,968	449
18B	21.94%	41.23%	8.66%	3.18%	181	1,198	2,214	416
19A	18.17%	43.79%	9.89%	3.59%	132	1,361	1,615	422
19B	16.06%	41.34%	10.80%	3.75%	156	1,370	1,472	405
20A	23.46%	41.12%	9.98%	2.39%	121	966	2,062	341
20B	26.19%	45.54%	7.08%	1.83%	101	1,040	1,916	337
21A	25.13%	37.26%	11.40%	3.14%	68	913	2,168	245
21B	30.99%	38.05%	7.17%	2.11%	74	769	2,403	129
22A	28.82%	37.16%	8.00%	2.77%	112	899	2,364	227
22B	27.96%	37.60%	8.74%	2.30%	85	864	2,413	236
23A	27.63%	39.39%	9.61%	3.31%	67	891	2,192	332
23B	28.56%	41.80%	7.45%	2.29%	89	967	2,006	263
24A	15.69%	27.37%	18.68%	9.68%	117	738	1,720	465
24B	17.01%	31.73%	16.19%	7.45%	109	1,056	2,037	270
25A	20.54%	35.94%	13.40%	8.10%	100	899	1,724	250
25B	24.45%	40.46%	9.18%	4.25%	211	1,019	2,119	355
26A	24.39%	39.03%	9.80%	3.02%	99	1,088	2,577	304
26B	24.05%	38.98%	9.48%	2.77%	68	1,015	2,252	272
27A	24.45%	40.34%	7.95%	3.58%	128	1,065	2,881	399
27B	24.14%	38.03%	9.58%	3.95%	74	1,019	2,944	342
28A	19.44%	36.43%	13.81%	4.07%	164	1,145	2,051	416
28B	21.67%	40.74%	9.29%	2.46%	128	1,146	1,889	350
29A	19.77%	38.60%	12.09%	3.69%	153	1,252	2,137	494
29B	23.33%	40.22%	9.48%	3.49%	69	1,053	2,232	327
30A	8.01%	21.89%	26.03%	13.44%	58	1,044	1,677	221
30B	13.64%	28.52%	16.28%	12.31%	105	1,062	2,152	544
31A	13.46%	31.79%	15.22%	8.76%	59	1,307	1,906	337
31B	26.34%	40.61%	8.06%	2.52%	156	974	2,098	281
32A	21.51%	32.24%	14.23%	7.37%	119	914	2,150	346
32B	24.64%	37.38%	10.34%	4.65%	97	978	1,891	257
33A	7.88%	33.10%	18.11%	4.32%	80	1,537	1,119	298
33B	4.50%	25.64%	25.73%	7.94%	71	1,390	1,329	377
34A	13.92%	37.09%	14.66%	4.80%	67	1,370	1,687	382
34B	6.87%	21.58%	29.61%	9.76%	62	1,245	2,021	312

Chapter 4

Education levels – House districts

	PERCENTAGE OF PEOPLE AGE 25 AND OVER WITH					VETERAN STATUS		
	LESS THAN HIGH-SCHOOL DIPLOMA	HIGH-SCHOOL DIPLOMA OR EQUIVALENT	BACHELOR'S DEGREE	GRADUATE OR PROFESSIONAL DEGREE	HIGH-SCHOOL DROP OUTS AGE 16–19	VIETNAM ERA VETERAN	PRE-VIETNAM ERA VETERAN	POST-VIETNAM ERA VETERAN
35A	19.33%	40.16%	10.95%	3.58%	87	1,057	1,786	357
35B	15.37%	38.81%	13.54%	3.24%	130	1,324	1,647	441
36A	4.05%	24.70%	29.80%	8.14%	121	1,764	1,214	445
36B	4.71%	23.29%	28.94%	7.95%	98	1,317	1,660	607
37A	16.16%	42.65%	10.21%	3.07%	142	1,290	1,626	458
37B	7.40%	36.58%	15.57%	4.39%	79	1,471	1,224	624
38A	5.22%	23.14%	27.47%	9.90%	59	1,204	1,818	472
38B	4.44%	21.94%	32.06%	8.48%	61	1,401	850	664
39A	14.49%	34.48%	14.48%	6.65%	129	1,094	2,820	403
39B	16.50%	39.54%	10.95%	3.40%	131	1,196	2,054	398
40A	12.73%	35.63%	15.44%	4.02%	117	1,187	2,799	608
40B	10.14%	28.25%	21.33%	6.74%	69	1,075	3,310	355
41A	3.44%	17.94%	33.51%	13.06%	34	1,004	2,450	289
41B	6.00%	26.75%	24.54%	6.31%	75	1,253	1,209	515
42A	5.83%	15.42%	34.68%	17.28%	23	884	3,000	116
42B	3.85%	15.68%	34.93%	14.49%	27	927	2,382	233
43A	4.61%	20.59%	32.99%	8.87%	25	1,283	1,563	318
43B	6.08%	20.56%	30.70%	12.23%	35	1,144	2,386	189
44A	11.14%	26.82%	24.27%	7.07%	71	871	2,210	447
44B	9.03%	22.85%	26.02%	10.52%	58	888	2,303	371
45A	5.99%	20.60%	29.00%	12.35%	55	1,223	2,678	200
45B	7.38%	22.85%	28.12%	13.43%	65	1,060	2,692	298
46A	12.38%	33.07%	17.60%	5.24%	69	1,074	2,639	575
46B	14.24%	36.71%	14.67%	4.55%	78	1,110	2,839	474
47A	10.31%	34.31%	16.56%	3.17%	156	1,496	1,301	546
47B	14.39%	35.90%	11.88%	3.99%	195	1,264	2,823	440
48A	9.85%	32.42%	16.03%	4.21%	83	1,278	1,335	394
48B	14.55%	36.16%	13.87%	4.61%	148	1,202	2,440	553
49A	13.52%	32.97%	14.10%	5.39%	146	1,236	1,421	608
49B	11.96%	39.35%	10.22%	3.69%	182	1,663	1,911	607
50A	8.65%	38.47%	11.87%	3.71%	173	1,558	1,262	391
50B	12.75%	44.55%	7.69%	2.96%	157	1,738	1,551	413
51A	12.74%	39.56%	11.55%	2.86%	181	1,583	1,452	538
51B	12.89%	37.13%	13.71%	5.96%	82	1,446	1,747	309

Chapter 4

Education levels – House districts

	PERCENTAGE OF PEOPLE AGE 25 AND OVER WITH					VETERAN STATUS		
	LESS THAN HIGH-SCHOOL DIPLOMA	HIGH-SCHOOL DIPLOMA OR EQUIVALENT	BACHELOR'S DEGREE	GRADUATE OR PROFESSIONAL DEGREE	HIGH-SCHOOL DROP OUTS AGE 16–19	VIETNAM ERA VETERAN	PRE-VIETNAM ERA VETERAN	POST-VIETNAM ERA VETERAN
52A	17.71%	36.95%	11.28%	4.42%	183	1,286	2,927	573
52B	10.56%	33.38%	20.05%	7.43%	97	1,183	2,255	528
53A	7.33%	24.41%	27.47%	11.99%	89	1,157	1,871	275
53B	7.02%	28.34%	23.01%	11.87%	77	1,247	1,854	323
54A	11.44%	23.96%	24.17%	15.79%	41	629	2,712	292
54B	12.19%	31.15%	18.91%	9.65%	96	956	2,981	458
55A	9.68%	30.34%	19.84%	9.19%	63	1,119	2,512	353
55B	15.14%	38.64%	13.08%	3.91%	140	1,139	2,536	381
56A	10.88%	31.78%	19.57%	8.76%	68	1,407	1,922	485
56B	8.25%	28.06%	22.81%	9.52%	54	1,348	1,768	333
57A	8.83%	32.79%	21.07%	7.17%	79	1,083	1,942	426
57B	10.04%	40.56%	12.82%	3.77%	146	1,514	1,857	415
58A	23.74%	35.21%	10.40%	2.74%	223	1,278	2,154	657
58B	35.33%	30.64%	9.33%	3.17%	420	895	1,272	434
59A	22.65%	34.32%	12.05%	4.46%	140	1,126	2,522	521
59B	12.64%	16.06%	27.11%	19.00%	83	586	1,263	550
60A	10.93%	16.66%	29.17%	16.83%	122	815	2,053	418
60B	6.54%	16.57%	34.27%	15.76%	40	786	1,536	348
61A	26.68%	24.06%	16.21%	6.30%	386	727	1,182	626
61B	22.20%	27.43%	16.27%	6.38%	288	1,127	1,229	476
62A	17.48%	27.60%	17.25%	8.95%	174	919	1,764	578
62B	14.52%	31.34%	19.52%	6.87%	119	1,157	2,765	451
63A	7.09%	18.21%	31.41%	16.12%	64	1,062	2,253	181
63B	12.87%	35.13%	15.18%	4.58%	131	1,078	3,129	457
64A	6.74%	15.44%	31.98%	22.12%	49	864	1,481	267
64B	9.50%	22.33%	27.15%	16.11%	49	894	2,619	190
65A	25.19%	28.08%	14.57%	7.86%	188	844	1,237	500
65B	27.40%	33.06%	10.98%	4.72%	199	940	1,944	642
66A	23.71%	35.58%	11.56%	4.25%	204	874	2,135	550
66B	14.72%	24.17%	23.50%	13.92%	100	891	1,694	423
67A	23.71%	41.74%	7.40%	1.95%	248	1,122	2,118	682
67B	22.23%	37.15%	11.38%	4.38%	199	1,042	1,931	463
MN	**17.64%**	**32.96%**	**15.57%**	**6.25%**	**15,211**	**149,768**	**287,313**	**52,417**

Chapter 4

Education levels – Senate districts

	PERCENTAGE OF PEOPLE AGE 25 AND OVER WITH					VETERAN STATUS		
	LESS THAN HIGH-SCHOOL DIPLOMA	HIGH-SCHOOL DIPLOMA OR EQUIVALENT	BACHELOR'S DEGREE	GRADUATE OR PROFESSIONAL DEGREE	HIGH-SCHOOL DROP OUTS AGE 16–19	VIETNAM ERA VETERAN	PRE-VIETNAM ERA VETERAN	POST-VIETNAM ERA VETERAN
01	28.26%	33.90%	9.03%	2.47%	192	2,111	4,349	655
02	31.55%	34.62%	7.75%	2.58%	198	2,093	4,948	500
03	24.33%	35.58%	8.52%	3.33%	231	2,589	5,753	893
04	24.43%	33.65%	11.10%	5.50%	317	2,617	5,579	860
05	20.78%	36.94%	10.07%	3.37%	191	2,495	6,200	688
06	16.18%	35.76%	14.46%	6.64%	177	2,622	6,130	650
07	21.98%	34.01%	12.07%	5.85%	342	2,169	4,982	985
08	25.38%	39.79%	8.06%	3.23%	232	2,634	5,640	823
09	21.83%	30.12%	13.59%	5.41%	189	1,986	4,453	633
10	25.99%	34.21%	9.61%	3.76%	159	2,128	5,311	600
11	28.93%	37.09%	8.18%	2.47%	256	1,989	4,954	558
12	26.30%	37.71%	8.91%	3.65%	217	2,143	5,386	902
13	27.91%	37.48%	8.66%	2.91%	117	1,427	4,706	393
14	25.87%	40.46%	8.77%	3.92%	159	1,918	3,495	646
15	25.48%	34.85%	10.16%	3.42%	214	1,772	4,344	481
16	16.31%	32.49%	15.92%	6.75%	204	2,179	3,459	1,022
17	26.33%	40.77%	8.19%	3.38%	291	2,398	4,418	815
18	22.06%	41.71%	8.22%	3.01%	326	2,482	4,182	865
19	17.11%	42.56%	10.35%	3.67%	288	2,731	3,087	827
20	24.79%	43.27%	8.57%	2.12%	222	2,006	3,978	678
21	28.18%	37.67%	9.20%	2.60%	142	1,682	4,571	374
22	28.38%	37.38%	8.37%	2.53%	197	1,763	4,777	463
23	28.09%	40.57%	8.55%	2.81%	156	1,858	4,198	595
24	16.41%	29.73%	17.33%	8.48%	226	1,794	3,757	735
25	22.65%	38.38%	11.12%	6.02%	311	1,918	3,843	605
26	24.22%	39.01%	9.64%	2.89%	167	2,103	4,829	576
27	24.30%	39.19%	8.76%	3.77%	202	2,084	5,825	741
28	20.54%	38.55%	11.58%	3.28%	292	2,291	3,940	766
29	21.55%	39.41%	10.78%	3.59%	222	2,305	4,369	821
30	10.88%	25.27%	21.07%	12.86%	163	2,106	3,829	765
31	19.95%	36.23%	11.61%	5.62%	215	2,281	4,004	618
32	23.17%	34.97%	12.17%	5.93%	216	1,892	4,041	603
33	6.10%	29.18%	22.11%	6.23%	151	2,927	2,448	675
34	10.34%	29.20%	22.26%	7.32%	129	2,615	3,708	694

Chapter 4

Education levels – Senate districts

	PERCENTAGE OF PEOPLE AGE 25 AND OVER WITH					VETERAN STATUS		
	LESS THAN HIGH-SCHOOL DIPLOMA	HIGH-SCHOOL DIPLOMA OR EQUIVALENT	BACHELOR'S DEGREE	GRADUATE OR PROFESSIONAL DEGREE	HIGH-SCHOOL DROP OUTS AGE 16–19	VIETNAM ERA VETERAN	PRE-VIETNAM ERA VETERAN	POST-VIETNAM ERA VETERAN
35	17.36%	39.49%	12.24%	3.41%	217	2,381	3,433	798
36	4.39%	23.98%	29.35%	8.04%	219	3,081	2,874	1,052
37	11.87%	39.68%	12.83%	3.72%	221	2,761	2,850	1,082
38	4.84%	22.55%	29.72%	9.20%	120	2,605	2,668	1,136
39	15.45%	36.89%	12.80%	5.11%	260	2,290	4,874	801
40	11.41%	31.86%	18.45%	5.41%	186	2,262	6,109	963
41	4.68%	22.19%	29.19%	9.81%	109	2,257	3,659	804
42	4.89%	15.54%	34.80%	15.95%	50	1,811	5,382	349
43	5.36%	20.58%	31.82%	10.59%	60	2,427	3,949	507
44	10.09%	24.85%	25.14%	8.79%	129	1,759	4,513	818
45	6.68%	21.73%	28.56%	12.89%	120	2,283	5,370	498
46	13.33%	34.93%	16.11%	4.89%	147	2,184	5,478	1,049
47	12.49%	35.16%	14.06%	3.61%	351	2,760	4,124	986
48	12.19%	34.28%	14.95%	4.41%	231	2,480	3,775	947
49	12.74%	36.16%	12.16%	4.54%	328	2,899	3,332	1,215
50	10.72%	41.54%	9.76%	3.33%	330	3,296	2,813	804
51	12.82%	38.32%	12.65%	4.45%	263	3,029	3,199	847
52	14.27%	35.23%	15.50%	5.87%	280	2,469	5,182	1,101
53	7.18%	26.40%	25.21%	11.93%	166	2,404	3,725	598
54	11.81%	27.59%	21.52%	12.69%	137	1,585	5,693	750
55	12.44%	34.53%	16.42%	6.52%	203	2,258	5,048	734
56	9.59%	29.96%	21.16%	9.13%	122	2,755	3,690	818
57	9.42%	36.54%	17.08%	5.53%	225	2,597	3,799	841
58	28.90%	33.18%	9.92%	2.93%	643	2,173	3,426	1,091
59	18.40%	26.57%	18.44%	10.63%	223	1,712	3,785	1,071
60	8.73%	16.61%	31.73%	16.29%	162	1,601	3,589	766
61	24.45%	25.74%	16.24%	6.34%	674	1,854	2,411	1,102
62	15.92%	29.57%	18.45%	7.86%	293	2,076	4,529	1,029
63	9.98%	26.67%	23.30%	10.35%	195	2,140	5,382	638
64	8.23%	19.16%	29.37%	18.87%	98	1,758	4,100	457
65	26.37%	30.73%	12.66%	6.19%	387	1,784	3,181	1,142
66	19.01%	29.62%	17.80%	9.31%	304	1,765	3,829	973
67	22.97%	39.45%	9.38%	3.16%	447	2,164	4,049	1,145
MN	**17.64%**	**32.96%**	**15.57%**	**6.25%**	**15,211**	**149,768**	**287,313**	**52,417**

Notes
4

Chapter 5

Employment and unemployment

According to the 1990 Census

■ The only districts with more than 60 percent of the population employed were in the Twin Cities. Several north-central Minnesota districts had less than 40 percent of their population employed.

■ Labor force is defined as the number of people 16 years and older who are either working or looking for work. The Twin Cities and Rochester were the only areas in the state with labor force participation rates over 75 percent. Northeast Minnesota had several districts with rates below 60 percent.

■ Northern Minnesota and several districts in the central cities had the highest unemployment rates in the state in 1990, ranging up to 16 percent. Most suburban Twin Cities districts had unemployment rates below 4 percent. The state average was 5.1 percent.

■ Residents of outer-ring suburban districts and districts north of the Twin Cities had the longest commutes, ranging from averages of 20 to 31 minutes.

■ In Minnesota, 3,258 men and 381 women were in the armed forces.

Men and women in Minnesota participated in the labor force at different rates. In 1990, 77.4 percent of males 16 and over were in the labor force, while females participated at a rate of 62.5 percent. Unemployment for males was 6.0 percent, while female unemployment was 4.2 percent. Among high-school dropouts ages 16-19, only 44.7 percent participated in the labor force. Of those dropouts counted in the labor force, 39.9 percent were unemployed.

One of every four workers is executive, administrative, managerial or professional. Administrative support workers represent the largest single occupation classification with 16.4 percent or the work force. Administrative support workers include secretaries, bookkeepers, file and records clerks, computer operators, bank tellers and similar occupations.

Class of worker

Private wage and salary workers		77.8%
Government workers		13.2%
Federal	(14.9%)	
State	(30.6%)	
Local government	(54.5%)	
Self-employed workers		8.6%

More than three-fourths of employed persons in Minnesota are private-sector wage and salary workers. Government workers are the second-largest group, of which more than half are local government workers.

Commute of workers

Drove alone	73.8%
Car pool	11.4%
Used public transportation	3.6%
Walked or worked at home	10.2%

Nearly three of every four workers commute by single occupant vehicle.

Unemployment rates

	Highest			Lowest	
	District	Percent		District	Percent
1.	58B	15.7%	197.	33B	2.9%
2.	04B	12.1%	198.	42A	2.6%
3.	67A	11.8%	199.	63A	2.6%
4.	02B	11.7%	200.	41A	2.6%
5.	03B	11.0%	201.	44A	2.5%

Unemployment rates are highest in north central and northwest Minnesota and the central cities of the Twin Cities. The lowest rates are found in Twin Cities suburban districts.

Chapter 5

Employment and unemployment

Percentage of the total population employed in 1990

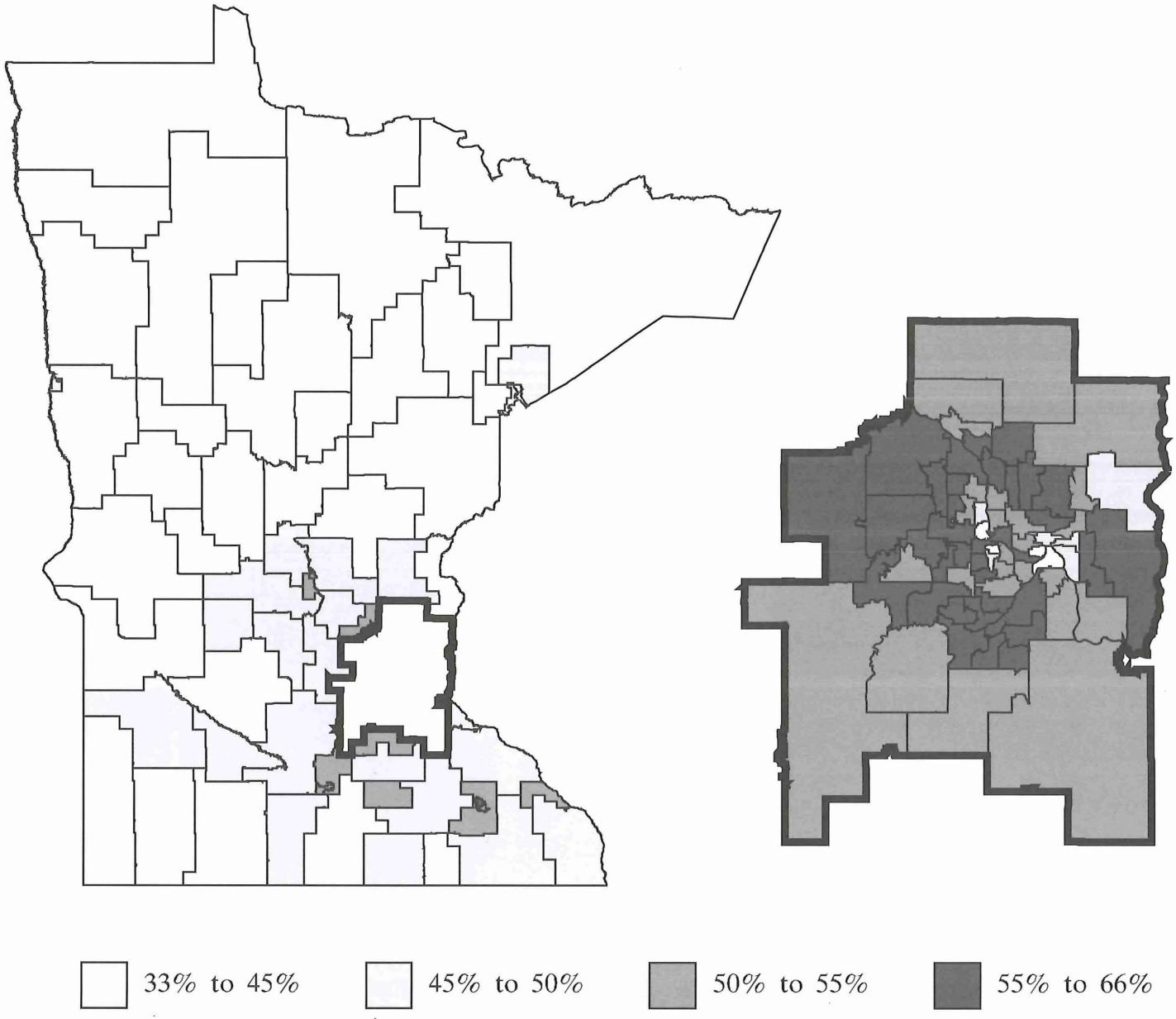

Chapter 5

Employment and unemployment

Percentage of people age 16 and older in the labor force

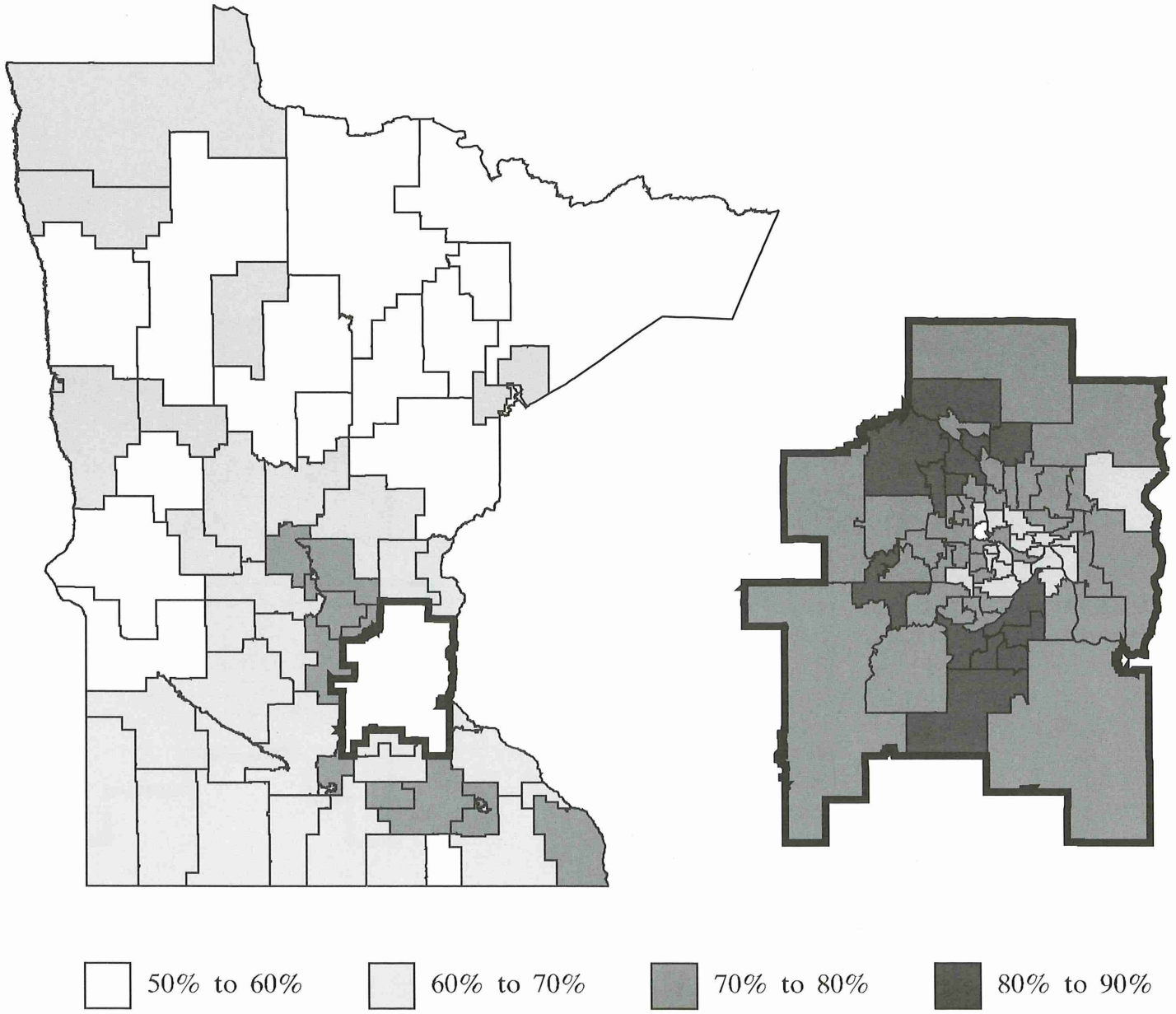

Chapter 5

Employment and unemployment

Unemployment rate in 1990

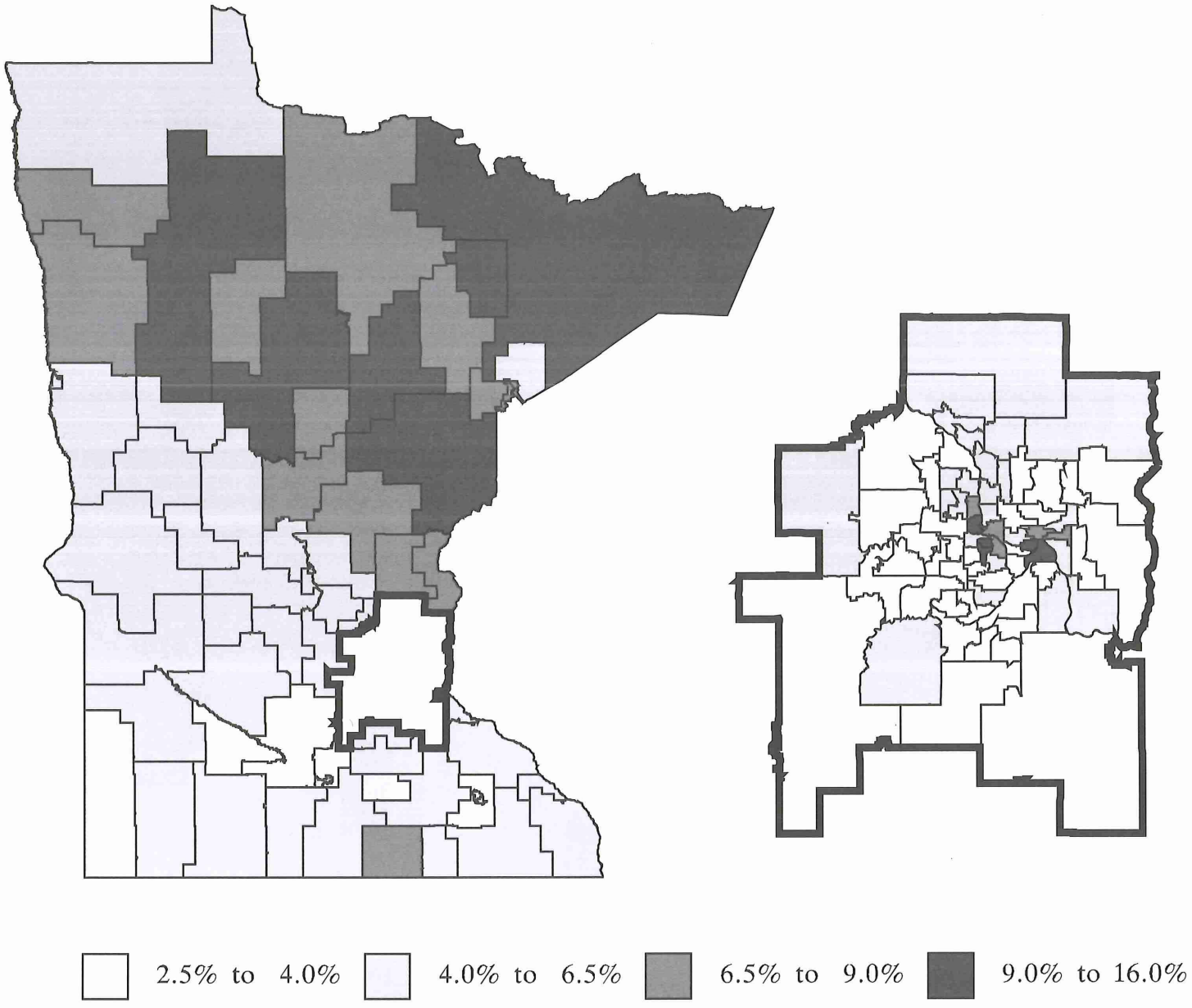

Chapter 5

Employment and unemployment

Average commute time in minutes

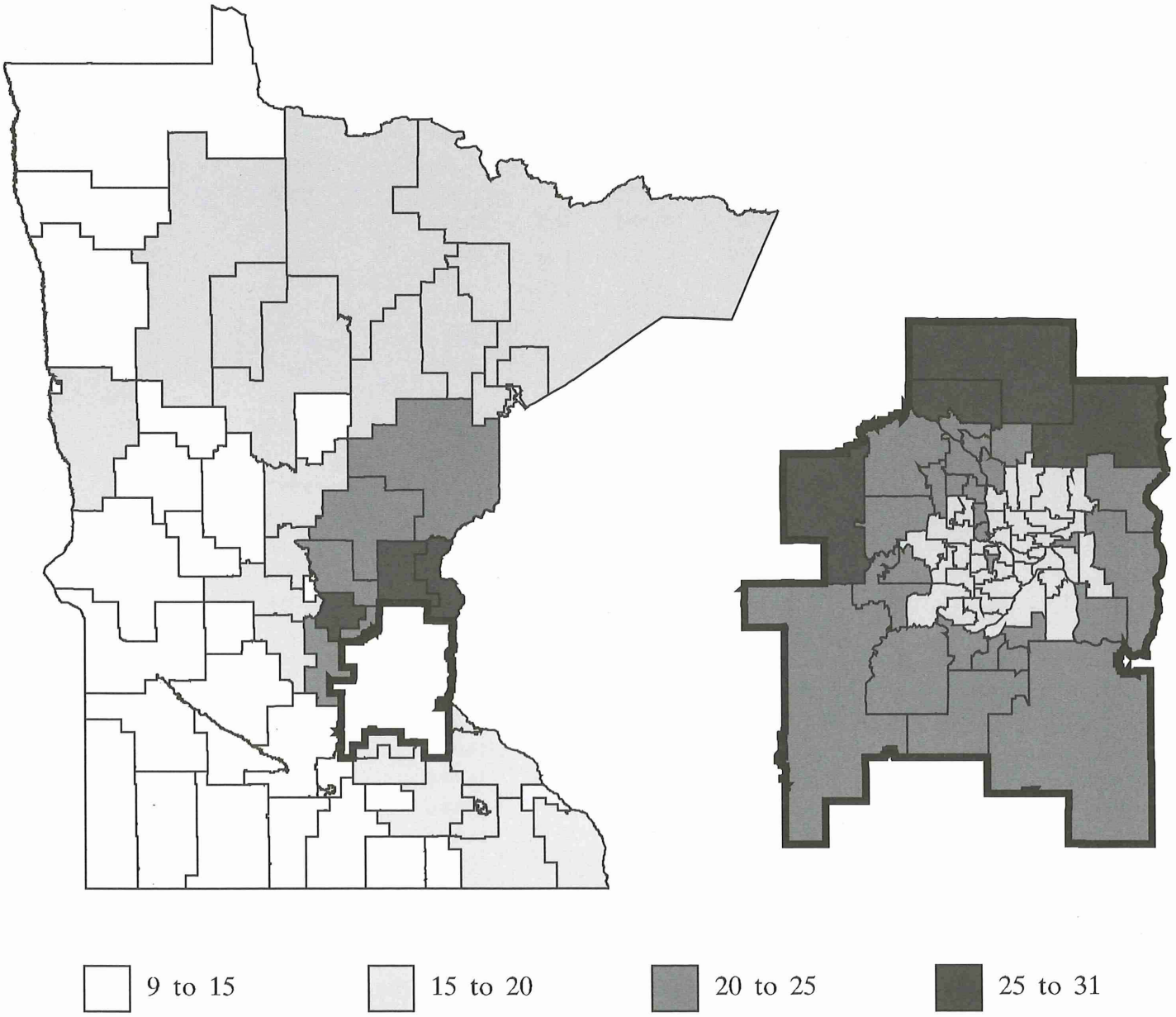

Chapter 5

Employment and unemployment – House districts

	LABOR FORCE RATES				PERCENTAGE OF EMPLOYED PEOPLE			
	PERCENTAGE OF PEOPLE 16+ IN THE LABOR FORCE	PERCENTAGE OF TOTAL POPULATION EMPLOYED	UNEMPLOYMENT RATE	FEMALE PERCENTAGE OF LABOR FORCE	EMPLOYED OUTSIDE RESIDENCE COUNTY	SELF-EMPLOYED OR FAMILY WORKER	DRIVE TO WORK ALONE	AVERAGE TRAVEL TIME TO WORK IN MINUTES
01A	64.17%	44.66%	5.02%	43.66%	13.53%	16.98%	57.49%	13.6
01B	62.36%	42.71%	8.42%	44.83%	27.23%	12.44%	71.63%	12.5
02A	58.59%	41.17%	6.82%	43.50%	14.25%	18.92%	66.18%	13.1
02B	55.24%	34.70%	11.71%	42.09%	19.00%	23.05%	61.65%	15.6
03A	58.70%	40.81%	8.51%	40.91%	7.33%	8.82%	70.71%	15.7
03B	55.83%	37.84%	11.03%	44.37%	13.78%	9.52%	73.70%	15.7
04A	62.10%	42.99%	7.91%	46.37%	18.87%	11.82%	71.25%	15.3
04B	53.33%	35.45%	12.14%	44.91%	26.10%	16.82%	69.97%	15.6
05A	57.05%	40.05%	9.90%	41.95%	1.80%	5.71%	72.78%	15.9
05B	55.76%	39.35%	8.42%	43.57%	5.86%	7.37%	72.27%	17.4
06A	57.00%	40.68%	10.15%	42.05%	9.71%	10.91%	67.47%	16.3
06B	67.25%	48.43%	5.63%	46.60%	7.82%	6.57%	74.81%	18.4
07A	58.49%	42.07%	7.82%	47.22%	9.13%	4.78%	70.10%	15.3
07B	56.90%	42.60%	8.94%	46.55%	7.64%	4.86%	65.51%	13.0
08A	61.11%	42.71%	7.86%	44.24%	23.41%	7.10%	79.21%	15.7
08B	53.88%	36.72%	10.21%	43.47%	25.97%	15.96%	70.18%	19.7
09A	66.49%	49.80%	5.69%	50.84%	47.43%	6.56%	69.37%	12.5
09B	63.61%	44.45%	6.45%	43.18%	34.78%	17.21%	68.98%	15.9
10A	59.91%	43.73%	5.70%	45.39%	8.42%	18.66%	70.20%	13.3
10B	62.48%	44.26%	5.77%	45.33%	9.22%	14.78%	75.06%	12.0
11A	60.41%	42.32%	6.49%	44.95%	14.86%	15.94%	70.63%	12.0
11B	60.94%	41.36%	6.21%	42.69%	24.28%	23.90%	63.05%	12.6
12A	57.77%	40.76%	8.07%	46.27%	7.73%	10.26%	76.93%	14.3
12B	60.90%	41.66%	6.91%	44.71%	13.36%	13.81%	71.99%	15.3
13A	58.58%	42.55%	5.28%	44.61%	15.97%	25.58%	60.66%	10.3
13B	58.79%	43.01%	4.27%	45.23%	16.74%	22.30%	64.76%	11.2
14A	70.43%	48.11%	4.25%	45.18%	19.84%	12.21%	66.93%	15.9
14B	68.33%	45.72%	5.87%	43.51%	14.38%	18.94%	63.74%	16.1
15A	65.72%	46.44%	5.41%	46.62%	7.12%	11.60%	73.84%	13.2
15B	62.03%	43.92%	4.85%	43.39%	21.05%	22.50%	63.42%	13.1
16A	69.56%	52.09%	5.46%	51.75%	36.15%	5.36%	70.68%	13.3
16B	73.55%	53.83%	4.87%	48.15%	19.14%	5.60%	79.91%	14.5
17A	63.12%	42.58%	7.72%	44.56%	29.87%	16.84%	64.80%	19.6
17B	70.28%	47.70%	6.28%	44.90%	62.89%	11.49%	73.74%	22.2

Chapter 5

Employment and unemployment – House districts

	LABOR FORCE RATES				PERCENTAGE OF EMPLOYED PEOPLE			
	PERCENTAGE OF PEOPLE 16+ IN THE LABOR FORCE	PERCENTAGE OF TOTAL POPULATION EMPLOYED	UNEMPLOYMENT RATE	FEMALE PERCENTAGE OF LABOR FORCE	EMPLOYED OUTSIDE RESIDENCE COUNTY	SELF-EMPLOYED OR FAMILY WORKER	DRIVE TO WORK ALONE	AVERAGE TRAVEL TIME TO WORK IN MINUTES
18A	69.45%	46.31%	6.72%	43.97%	52.26%	10.38%	72.53%	27.5
18B	66.48%	44.93%	7.08%	44.05%	49.83%	11.57%	70.90%	24.7
19A	73.42%	48.56%	5.51%	44.21%	51.35%	10.44%	74.54%	25.3
19B	76.80%	50.81%	5.17%	45.60%	58.89%	9.05%	76.58%	24.5
20A	66.82%	46.76%	4.28%	44.95%	21.61%	11.11%	73.29%	14.9
20B	70.53%	48.34%	4.76%	43.97%	37.02%	15.54%	64.88%	21.4
21A	64.70%	46.30%	4.42%	44.28%	11.37%	19.80%	64.62%	10.4
21B	60.58%	43.74%	3.97%	44.21%	17.45%	26.08%	60.14%	11.9
22A	60.67%	44.43%	4.32%	44.73%	11.52%	22.57%	63.78%	11.0
22B	60.41%	43.94%	4.32%	43.07%	15.61%	23.25%	65.21%	10.9
23A	64.88%	46.97%	3.60%	46.18%	8.73%	14.68%	68.75%	9.8
23B	67.79%	48.36%	3.59%	43.57%	29.24%	21.10%	62.91%	14.5
24A	67.33%	53.09%	5.34%	47.63%	23.15%	4.49%	70.17%	12.6
24B	71.22%	52.13%	3.66%	47.99%	42.14%	8.20%	72.63%	12.7
25A	68.19%	50.36%	4.02%	46.93%	31.37%	8.94%	60.13%	15.9
25B	68.38%	48.62%	4.64%	46.75%	20.15%	11.39%	72.12%	16.4
26A	63.95%	45.99%	4.46%	44.73%	10.45%	16.20%	69.75%	11.8
26B	62.91%	44.76%	4.52%	44.31%	17.90%	19.66%	66.82%	14.4
27A	64.22%	45.08%	8.54%	44.13%	14.21%	13.13%	75.79%	13.0
27B	58.50%	43.46%	4.38%	45.68%	14.95%	9.81%	74.38%	14.4
28A	70.75%	51.24%	3.37%	45.86%	11.84%	8.20%	74.05%	11.9
28B	71.24%	49.06%	4.12%	45.37%	33.12%	15.75%	68.21%	16.8
29A	69.63%	49.58%	4.86%	46.38%	25.96%	6.01%	74.42%	17.6
29B	66.94%	47.15%	4.47%	44.42%	34.71%	17.84%	65.24%	17.5
30A	78.00%	55.88%	3.09%	47.60%	3.35%	3.94%	78.32%	12.7
30B	66.97%	51.35%	4.36%	50.03%	4.23%	5.34%	67.96%	12.6
31A	78.03%	54.69%	2.95%	45.77%	6.15%	9.31%	75.99%	16.0
31B	67.16%	47.12%	4.43%	44.34%	28.76%	21.36%	61.28%	17.3
32A	65.57%	50.33%	5.51%	48.39%	8.02%	7.13%	68.92%	11.9
32B	70.15%	48.97%	4.85%	44.59%	33.94%	17.99%	66.37%	15.0
33A	85.56%	55.18%	3.96%	45.40%	16.83%	7.14%	80.57%	22.7
33B	85.33%	59.54%	2.88%	47.68%	15.41%	4.63%	83.40%	21.4
34A	78.92%	55.91%	4.21%	45.04%	32.77%	9.67%	76.64%	25.2
34B	79.60%	57.62%	3.27%	45.30%	10.89%	7.16%	82.77%	20.7

Chapter 5

Employment and unemployment – House districts

	LABOR FORCE RATES				PERCENTAGE OF EMPLOYED PEOPLE			
	PERCENTAGE OF PEOPLE 16+ IN THE LABOR FORCE	PERCENTAGE OF TOTAL POPULATION EMPLOYED	UNEMPLOYMENT RATE	FEMALE PERCENTAGE OF LABOR FORCE	EMPLOYED OUTSIDE RESIDENCE COUNTY	SELF-EMPLOYED OR FAMILY WORKER	DRIVE TO WORK ALONE	AVERAGE TRAVEL TIME TO WORK IN MINUTES
35A	74.79%	52.52%	3.90%	45.41%	43.64%	11.40%	72.84%	20.6
35B	77.40%	53.84%	4.21%	44.92%	54.70%	8.24%	79.56%	20.9
36A	83.71%	55.17%	3.38%	45.77%	53.94%	4.30%	82.74%	21.1
36B	84.59%	60.76%	2.96%	47.42%	59.41%	5.20%	83.18%	20.8
37A	77.04%	52.17%	3.99%	44.63%	34.66%	9.77%	76.26%	19.9
37B	83.67%	54.73%	3.76%	45.10%	51.75%	6.57%	82.52%	21.9
38A	81.84%	59.18%	3.84%	46.92%	62.28%	4.50%	82.43%	18.5
38B	87.31%	59.45%	3.23%	46.18%	61.42%	5.13%	82.40%	20.7
39A	66.94%	51.47%	3.83%	47.34%	61.07%	4.52%	75.70%	16.7
39B	75.78%	53.73%	4.50%	47.55%	55.22%	4.99%	77.75%	18.9
40A	78.21%	62.04%	4.02%	47.98%	16.03%	5.40%	78.14%	16.8
40B	74.93%	59.38%	3.20%	47.26%	15.22%	5.90%	80.27%	17.7
41A	78.18%	59.65%	2.56%	47.84%	14.92%	6.73%	83.62%	18.7
41B	83.35%	59.15%	3.34%	47.32%	52.22%	6.16%	82.73%	20.3
42A	64.20%	51.24%	2.64%	47.40%	12.13%	9.56%	79.45%	18.0
42B	75.29%	56.92%	3.58%	46.86%	13.23%	6.73%	83.85%	18.6
43A	82.11%	56.93%	3.29%	44.95%	39.98%	7.01%	83.72%	21.5
43B	74.90%	54.88%	3.86%	45.84%	12.81%	7.98%	82.71%	20.1
44A	74.41%	61.34%	2.51%	50.60%	9.88%	4.86%	79.30%	17.4
44B	76.18%	61.10%	3.83%	49.87%	10.24%	5.48%	75.01%	17.6
45A	72.92%	56.20%	3.19%	47.47%	9.78%	7.49%	81.18%	18.3
45B	73.87%	57.05%	3.13%	47.46%	11.96%	8.70%	79.54%	18.1
46A	72.86%	56.21%	4.11%	49.50%	12.16%	4.47%	79.05%	18.8
46B	70.44%	54.04%	5.11%	47.39%	11.48%	4.87%	76.30%	19.0
47A	82.61%	58.22%	5.82%	47.97%	16.35%	3.93%	76.84%	20.7
47B	74.39%	53.96%	4.91%	47.96%	16.73%	5.24%	74.48%	19.8
48A	83.94%	56.97%	3.19%	46.44%	20.27%	5.04%	80.71%	22.6
48B	79.44%	57.64%	4.77%	46.43%	60.84%	5.91%	78.69%	20.0
49A	75.76%	52.99%	4.20%	47.57%	50.98%	5.98%	78.62%	23.4
49B	81.07%	55.81%	4.52%	47.26%	53.33%	4.42%	79.20%	23.2
50A	83.49%	54.07%	5.13%	44.81%	53.39%	7.14%	80.85%	26.7
50B	79.75%	51.69%	5.32%	42.97%	57.84%	7.91%	78.06%	30.2
51A	83.91%	56.09%	4.45%	46.28%	62.26%	4.45%	79.50%	23.5
51B	75.15%	51.45%	4.23%	44.44%	66.52%	7.78%	77.65%	24.8

Chapter 5

Employment and unemployment – House districts

	LABOR FORCE RATES				PERCENTAGE OF EMPLOYED PEOPLE			
	PERCENTAGE OF PEOPLE 16+ IN THE LABOR FORCE	PERCENTAGE OF TOTAL POPULATION EMPLOYED	UNEMPLOYMENT RATE	FEMALE PERCENTAGE OF LABOR FORCE	EMPLOYED OUTSIDE RESIDENCE COUNTY	SELF-EMPLOYED OR FAMILY WORKER	DRIVE TO WORK ALONE	AVERAGE TRAVEL TIME TO WORK IN MINUTES
52A	72.61%	54.93%	5.98%	47.08%	69.76%	5.96%	72.78%	19.1
52B	78.84%	59.91%	4.15%	47.49%	54.09%	4.18%	80.68%	18.7
53A	78.96%	56.64%	2.60%	47.79%	44.99%	5.36%	82.71%	19.6
53B	79.94%	56.89%	3.57%	47.29%	29.58%	6.27%	82.22%	19.5
54A	66.83%	53.66%	3.73%	49.09%	40.38%	5.45%	70.89%	16.7
54B	71.20%	55.20%	4.00%	48.39%	31.66%	5.39%	80.48%	17.2
55A	74.71%	53.57%	3.26%	46.97%	35.89%	5.56%	79.63%	19.7
55B	70.27%	50.97%	4.41%	47.87%	28.57%	4.96%	76.50%	19.1
56A	66.02%	48.56%	3.44%	45.02%	52.15%	6.19%	79.53%	19.7
56B	79.56%	55.50%	3.32%	46.36%	73.66%	6.25%	80.00%	21.1
57A	78.35%	56.17%	3.48%	47.87%	65.88%	3.70%	78.79%	19.1
57B	79.11%	51.69%	5.16%	45.32%	69.70%	5.22%	77.90%	21.7
58A	67.88%	48.86%	6.87%	47.16%	15.26%	6.36%	66.63%	19.6
58B	58.36%	32.57%	15.69%	47.66%	12.86%	3.80%	50.83%	20.6
59A	66.67%	51.32%	5.45%	46.55%	21.64%	4.82%	62.56%	18.6
59B	71.05%	60.33%	7.15%	43.56%	17.55%	3.72%	40.89%	15.4
60A	71.90%	63.38%	4.47%	46.93%	11.64%	6.95%	51.22%	17.3
60B	79.29%	66.61%	3.46%	51.51%	12.83%	7.41%	65.83%	19.0
61A	60.02%	41.70%	11.77%	40.83%	12.04%	3.88%	42.49%	18.7
61B	68.47%	46.10%	9.77%	46.16%	13.96%	7.53%	56.22%	19.7
62A	69.71%	53.32%	6.71%	49.44%	17.57%	5.44%	60.01%	18.8
62B	69.57%	53.37%	5.54%	48.53%	17.97%	6.35%	71.03%	19.7
63A	73.51%	57.98%	2.58%	48.86%	15.77%	7.43%	73.18%	18.6
63B	67.52%	53.16%	3.45%	48.71%	15.83%	4.79%	75.55%	17.5
64A	76.86%	61.36%	3.90%	50.59%	39.27%	6.54%	65.68%	16.0
64B	68.27%	54.35%	3.06%	51.22%	41.65%	5.20%	72.14%	18.5
65A	64.32%	42.00%	10.35%	49.15%	30.60%	4.83%	55.46%	17.6
65B	61.33%	42.67%	9.33%	45.77%	33.68%	5.09%	56.05%	17.4
66A	65.42%	45.57%	6.50%	48.31%	28.20%	4.53%	71.27%	18.5
66B	67.99%	53.46%	4.32%	48.22%	38.34%	4.49%	65.37%	16.7
67A	64.88%	45.07%	6.73%	45.36%	27.96%	3.33%	66.62%	20.0
67B	69.29%	48.87%	5.95%	48.03%	28.82%	4.73%	68.02%	18.4
MN	**69.70%**	**50.19%**	**5.14%**	**46.30%**	**28.49%**	**9.06%**	**72.54%**	**17.8**

Chapter 5

Employment and unemployment – Senate districts

	LABOR FORCE RATES				PERCENTAGE OF EMPLOYED PEOPLE			
	PERCENTAGE OF PEOPLE 16+ IN THE LABOR FORCE	PERCENTAGE OF TOTAL POPULATION EMPLOYED	UNEMPLOYMENT RATE	FEMALE PERCENTAGE OF LABOR FORCE	EMPLOYED OUTSIDE RESIDENCE COUNTY	SELF-EMPLOYED OR FAMILY WORKER	DRIVE TO WORK ALONE	AVERAGE TRAVEL TIME TO WORK IN MINUTES
01	63.25%	43.68%	6.73%	44.25%	20.30%	14.74%	64.47%	13.1
02	56.96%	37.93%	9.12%	42.84%	16.43%	20.81%	64.11%	14.2
03	57.24%	39.30%	9.76%	42.63%	10.49%	9.16%	72.17%	15.7
04	57.66%	39.18%	9.90%	45.69%	22.18%	14.10%	70.66%	15.4
05	56.41%	39.70%	9.18%	42.74%	3.80%	6.52%	72.53%	16.6
06	61.99%	44.53%	7.76%	44.45%	8.69%	8.57%	71.43%	17.4
07	57.68%	42.34%	8.39%	46.88%	8.39%	4.82%	67.80%	14.2
08	57.52%	39.73%	8.95%	43.88%	24.59%	11.17%	75.06%	17.6
09	65.08%	47.11%	6.05%	47.19%	41.42%	11.62%	69.18%	14.1
10	61.18%	44.00%	5.73%	45.36%	8.82%	16.71%	72.65%	12.6
11	60.67%	41.84%	6.35%	43.84%	19.49%	19.85%	66.91%	12.3
12	59.28%	41.21%	7.50%	45.50%	10.53%	12.03%	74.47%	14.8
13	58.68%	42.78%	4.77%	44.92%	16.36%	23.92%	62.74%	10.8
14	69.38%	46.92%	5.04%	44.37%	17.19%	15.48%	65.38%	16.0
15	63.88%	45.18%	5.14%	45.06%	13.88%	16.89%	68.79%	13.2
16	71.53%	52.96%	5.16%	49.92%	27.49%	5.48%	75.38%	13.9
17	66.66%	45.12%	6.97%	44.74%	47.19%	14.03%	69.49%	21.0
18	67.96%	45.62%	6.90%	44.01%	51.07%	10.96%	71.73%	26.1
19	75.13%	49.70%	5.33%	44.92%	55.25%	9.72%	75.60%	24.9
20	68.64%	47.54%	4.52%	44.46%	29.34%	13.33%	69.07%	18.2
21	62.63%	45.01%	4.20%	44.25%	14.33%	22.86%	62.44%	11.1
22	60.54%	44.18%	4.32%	43.90%	13.57%	22.91%	64.50%	10.9
23	66.31%	47.66%	3.59%	44.87%	19.01%	17.90%	65.82%	12.2
24	69.18%	52.61%	4.52%	47.81%	32.53%	6.32%	71.39%	12.6
25	68.28%	49.49%	4.33%	46.84%	25.85%	10.15%	66.02%	16.2
26	63.43%	45.37%	4.49%	44.52%	14.15%	17.92%	68.29%	13.1
27	61.38%	44.28%	6.57%	44.86%	14.57%	11.52%	75.11%	13.7
28	70.99%	50.16%	3.73%	45.62%	22.17%	11.86%	71.21%	14.3
29	68.30%	48.37%	4.67%	45.44%	30.20%	11.74%	69.97%	17.5
30	72.33%	53.64%	3.70%	48.76%	3.77%	4.60%	73.42%	12.6
31	72.53%	50.89%	3.65%	45.10%	16.66%	14.91%	69.15%	16.6
32	67.75%	49.64%	5.18%	46.51%	20.85%	12.51%	67.66%	13.4
33	85.44%	57.37%	3.40%	46.58%	16.09%	5.83%	82.05%	22.0
34	79.26%	56.77%	3.73%	45.17%	21.53%	8.38%	79.79%	22.9

Chapter 5

Employment and unemployment – Senate districts

	LABOR FORCE RATES				PERCENTAGE OF EMPLOYED PEOPLE			
	PERCENTAGE OF PEOPLE 16+ IN THE LABOR FORCE	PERCENTAGE OF TOTAL POPULATION EMPLOYED	UNEMPLOYMENT RATE	FEMALE PERCENTAGE OF LABOR FORCE	EMPLOYED OUTSIDE RESIDENCE COUNTY	SELF-EMPLOYED OR FAMILY WORKER	DRIVE TO WORK ALONE	AVERAGE TRAVEL TIME TO WORK IN MINUTES
35	76.09%	53.18%	4.06%	45.16%	49.22%	9.80%	76.24%	20.8
36	84.17%	57.98%	3.16%	46.64%	56.82%	4.77%	82.97%	20.9
37	80.27%	53.44%	3.87%	44.87%	43.35%	8.15%	79.45%	20.9
38	84.47%	59.31%	3.54%	46.55%	61.85%	4.81%	82.42%	19.6
39	71.17%	52.60%	4.17%	47.45%	58.10%	4.76%	76.74%	17.8
40	76.56%	60.70%	3.62%	47.63%	15.63%	5.64%	79.19%	17.3
41	80.67%	59.40%	2.95%	47.58%	33.37%	6.44%	83.18%	19.5
42	69.61%	54.07%	3.13%	47.12%	12.70%	8.08%	81.76%	18.3
43	78.40%	55.91%	3.57%	45.39%	26.68%	7.49%	83.23%	20.9
44	75.28%	61.22%	3.17%	50.24%	10.06%	5.17%	77.18%	17.5
45	73.39%	56.62%	3.16%	47.47%	10.88%	8.10%	80.35%	18.2
46	71.64%	55.12%	4.61%	48.46%	11.82%	4.67%	77.70%	18.9
47	78.38%	56.05%	5.37%	47.97%	16.54%	4.57%	75.68%	20.3
48	81.64%	57.30%	3.98%	46.44%	40.25%	5.47%	79.71%	21.3
49	78.43%	54.42%	4.37%	47.41%	52.20%	5.17%	78.92%	23.3
50	81.62%	52.88%	5.22%	43.91%	55.55%	7.52%	79.49%	28.4
51	79.50%	53.78%	4.34%	45.40%	64.29%	6.04%	78.62%	24.1
52	75.70%	57.42%	5.03%	47.29%	61.59%	5.03%	76.90%	18.9
53	79.46%	56.77%	3.09%	47.53%	37.18%	5.82%	82.46%	19.5
54	69.00%	54.44%	3.87%	48.73%	35.92%	5.42%	75.80%	17.0
55	72.47%	52.27%	3.82%	47.41%	32.34%	5.27%	78.11%	19.4
56	72.65%	52.06%	3.37%	45.74%	63.69%	6.22%	79.78%	20.5
57	78.72%	53.90%	4.30%	46.62%	67.73%	4.44%	78.36%	20.4
58	63.47%	40.67%	10.63%	47.37%	14.30%	5.33%	60.27%	20.0
59	68.99%	55.83%	6.38%	44.92%	19.43%	4.22%	50.85%	16.9
60	75.51%	65.01%	3.95%	49.28%	12.25%	7.19%	58.76%	18.2
61	64.12%	43.89%	10.73%	43.60%	13.05%	5.80%	49.69%	19.3
62	69.64%	53.35%	6.13%	48.99%	17.77%	5.89%	65.53%	19.2
63	70.46%	55.53%	3.00%	48.79%	15.80%	6.14%	74.33%	18.1
64	72.57%	57.84%	3.50%	50.89%	40.39%	5.91%	68.72%	17.2
65	62.78%	42.34%	9.84%	47.46%	32.16%	4.96%	55.75%	17.5
66	66.77%	49.53%	5.33%	48.26%	33.70%	4.51%	68.07%	17.5
67	67.08%	46.96%	6.33%	46.73%	28.40%	4.06%	67.34%	19.2
MN	**69.70%**	**50.19%**	**5.14%**	**46.30%**	**28.49%**	**9.06%**	**72.54%**	**17.8**

Notes
5

Chapter 6

Household types

According to the 1990 Census

- Average household size declined from 2.73 people in 1980 to 2.65 people in 1990.
- Only 28.6 percent of households were married couple families with children in 1990, down from 33.9 percent in 1980.
- Female-headed families with children became more numerous in 1990, rising to 5.25 percent of all households, from 4.5 in 1980.
- Non-family households (people living alone or two or more unrelated people living together) became more numerous, constituting nearly one-third (31 percent) of all households in 1990, up from 10.2 percent in 1980.
- Elderly women living alone increased in numbers, rising 21.7 percent over the decade.
- Disabled people who were prevented from working remained essentially unchanged as a proportion of the population at 2.65 percent.

Average household size, both in Minnesota and the nation, has declined sharply since 1970, when it stood at 3.2 people in Minnesota. The 1990 Census measured the lowest level ever of 2.65 people. Declines in fertility resulted in fewer children per family, the baby-boom generation "left the nest," and more people tended to live alone, all contributing to the decline in average household size.

Minnesota's largest households are found in the St. Cloud area and some of the rapidly growing Twin Cities suburbs, where large numbers of younger families with children are purchasing homes. Many of these districts average more than three people per household. The smallest households are found in central urban districts, especially in Minneapolis, averaging 2.2 people or fewer per household.

Married couples with children as a percentage of households

	Highest			Lowest	
	District	Percent		District	Percent
1.	50A	54.3%	197.	61B	12.9%
2.	33A	52.8%	198.	60B	12.9%
3.	37B	49.9%	199.	59B	8.1%
4.	36A	49.6%	200.	60A	6.3%
5.	50B	48.6%	201.	61A	5.9%

Not only has the size of households changed, their characteristics also have undergone a dramatic social revolution over the past two decades. Married couples with children represent a declining proportion of all households, dropping from 33.9 percent of all households in 1980 to 28.6 percent in 1990. At the same time, single mothers with children, and non-family households, are assuming an ever-increasing proportion of all households. In 1980, 10.2 percent of all households were non-family households. By 1990, they had increased to 31 percent of all households. Similarly, single mothers with children increased from 4.5 percent of all households in 1980 to 5.25 percent in 1990.

Percentage of people age 16 to 64 years with a work disability

	Highest			Lowest	
	District	Percent		District	Percent
1.	61A	9.8%	197.	41A & 45A	0.89%
2.	58B	7.7%	198.	34B	0.84%
3.	65B	6.5%	199.	36A	0.82%
4.	04B	6.0%	200.	43A	0.80%
5.	12A	5.8%	201.	41B	0.78%

The proportion of disabled people prevented from working remained essentially unchanged from 2.6 percent in 1980 to 2.65 percent in 1990. The highest rates for disabled people prevented from working are in Minneapolis and St. Paul and in north-central Minnesota. The lowest rates are in Twin Cities suburbs.

Chapter 6

Household types

Married couple families with children as a percentage of households

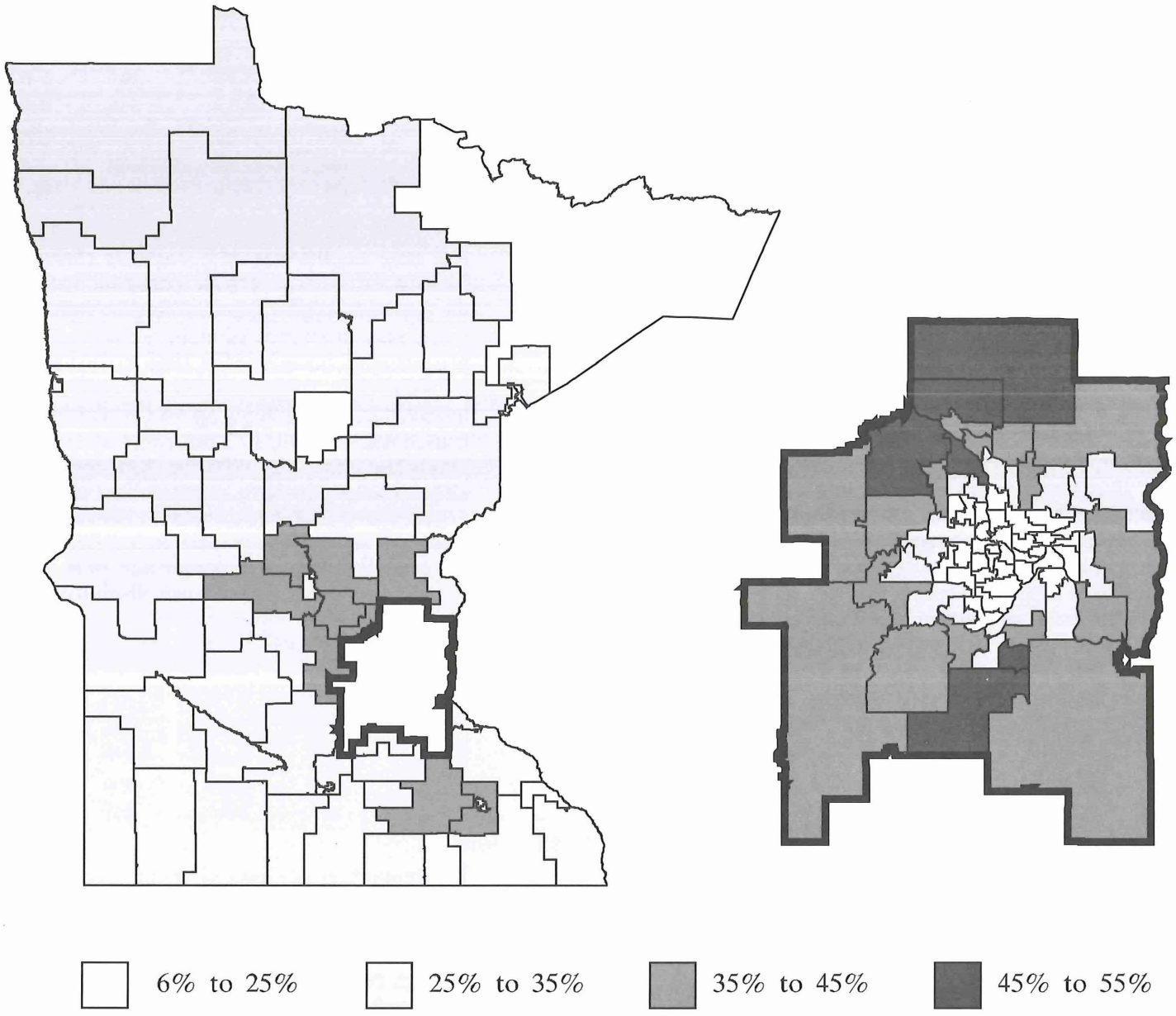

Chapter 6

Household types

Female householders with children as a percentage of households

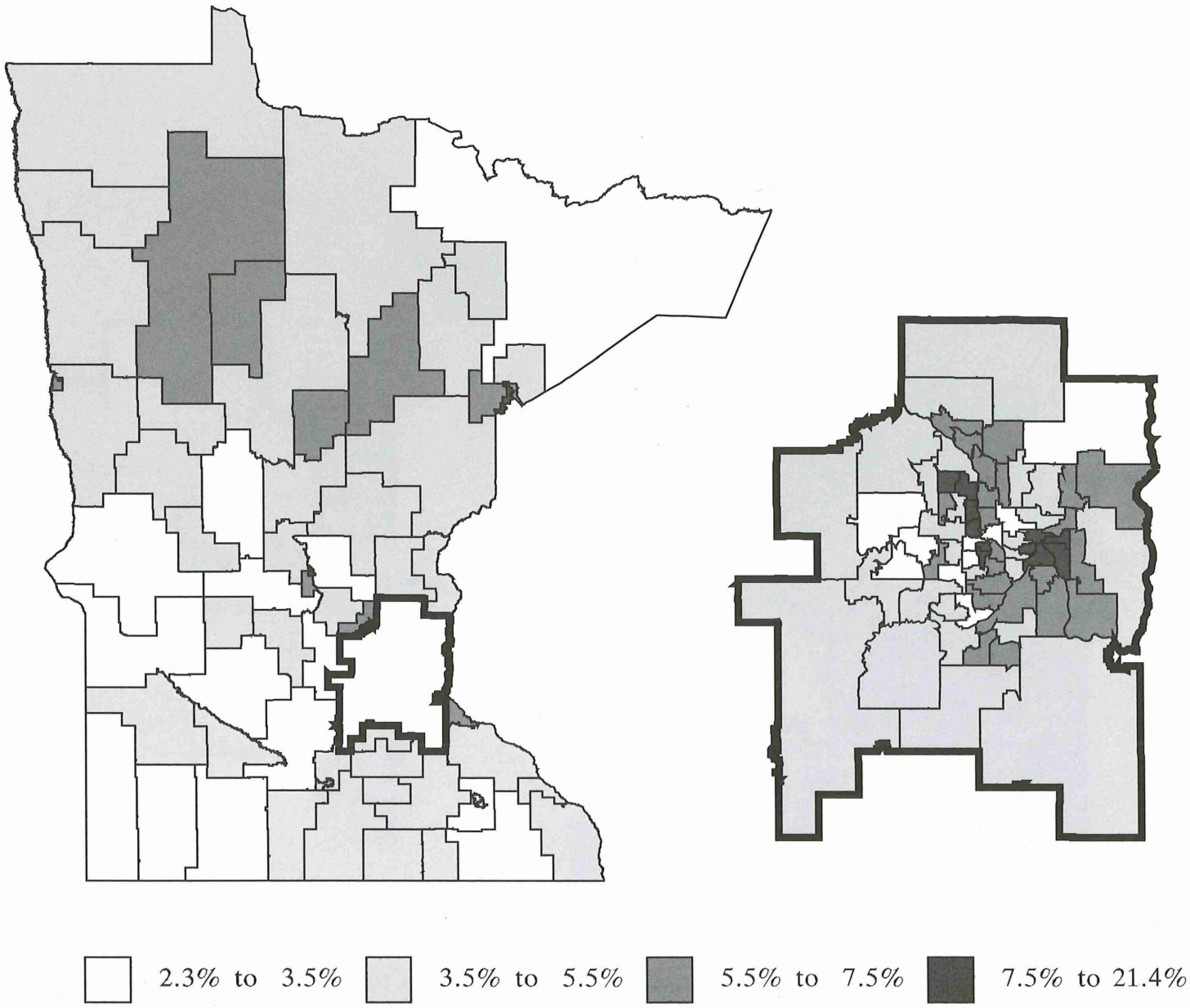

Chapter 6

Household types

Female householders age 65 and over living alone

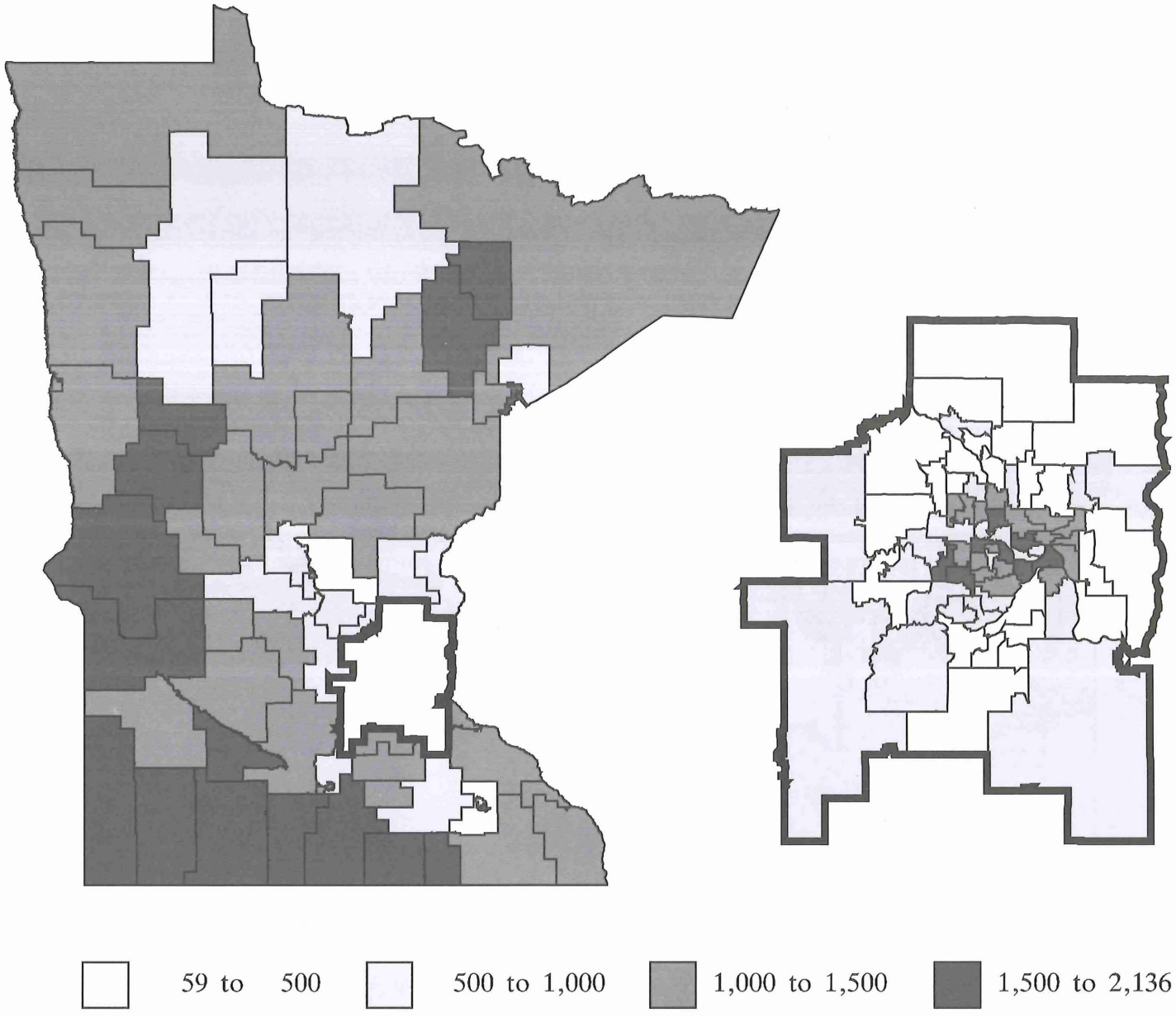

Chapter 6

Household types

People ages 16 to 64 prevented from working because of a disability

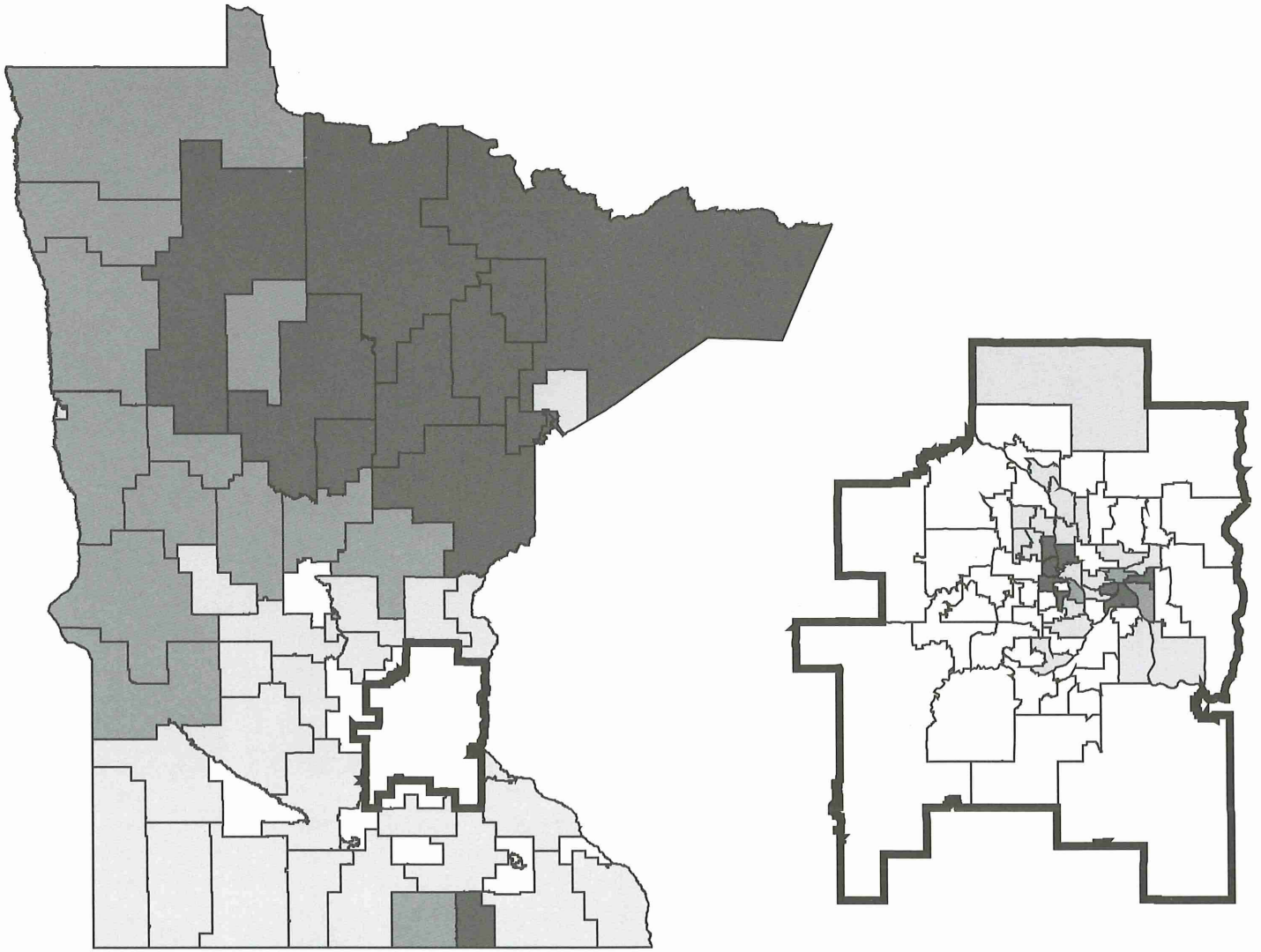

170 to 400 | 400 to 600 | 600 to 800 | 800 to 2,158

Chapter 6

Household types – House districts

	PERSONS PER HOUSEHOLD	PERCENTAGE OF THE HOUSEHOLDS THAT ARE				FEMALES 65 AND OVER LIVING ALONE	PERCENTAGE OF PEOPLE 16-64	
		MARRIED COUPLE WITH CHILDREN	MALE HOUSE-HOLDER WITH CHILDREN	FEMALE HOUSE-HOLDER WITH CHILDREN	NON-FAMILY HOUSEHOLD		DISABILITY PREVENTING WORK	MOBILITY OR SELF-CARE LIMIT
01A	2.67	32.58%	1.41%	3.58%	26.22%	1,115	3.41%	2.32%
01B	2.64	29.85%	1.47%	5.02%	29.88%	1,331	3.64%	2.58%
02A	2.70	29.03%	1.16%	3.80%	28.91%	1,419	3.58%	2.55%
02B	2.87	29.81%	2.12%	6.39%	23.84%	974	5.38%	2.13%
03A	2.71	28.87%	1.89%	4.19%	25.53%	891	5.15%	3.17%
03B	2.56	26.89%	1.43%	5.65%	29.16%	1,468	5.08%	2.53%
04A	2.80	29.36%	1.60%	5.73%	29.34%	883	3.87%	3.07%
04B	2.61	25.64%	1.81%	4.18%	27.57%	1,365	6.02%	2.84%
05A	2.42	25.36%	1.31%	5.31%	32.06%	1,656	5.13%	2.37%
05B	2.49	26.70%	1.29%	5.15%	30.12%	1,596	4.50%	4.81%
06A	2.41	23.80%	1.28%	3.34%	30.79%	1,285	4.76%	4.28%
06B	2.63	30.20%	1.19%	4.68%	28.80%	950	2.62%	2.17%
07A	2.46	21.33%	1.30%	8.19%	33.13%	1,618	4.72%	3.79%
07B	2.43	16.93%	1.45%	7.46%	48.79%	1,814	4.17%	3.39%
08A	2.76	30.32%	1.46%	6.02%	25.66%	1,203	4.10%	2.50%
08B	2.74	28.87%	1.90%	3.84%	26.30%	1,075	5.62%	2.59%
09A	2.94	25.99%	0.92%	6.71%	36.30%	1,001	2.35%	2.17%
09B	2.70	31.95%	1.10%	3.52%	24.61%	1,158	3.67%	2.42%
10A	2.55	26.83%	0.94%	3.87%	29.81%	1,695	3.75%	1.97%
10B	2.61	28.76%	0.96%	3.80%	29.26%	1,376	2.55%	1.89%
11A	2.57	28.01%	1.28%	5.25%	29.45%	1,619	4.25%	3.03%
11B	2.76	33.40%	1.28%	3.40%	25.80%	1,230	3.92%	2.47%
12A	2.50	24.53%	1.17%	6.39%	31.78%	1,494	5.75%	5.57%
12B	2.75	32.37%	1.15%	4.48%	24.60%	1,085	4.26%	3.45%
13A	2.64	27.06%	0.91%	2.72%	30.68%	1,577	3.38%	2.29%
13B	2.50	27.43%	0.65%	3.03%	29.86%	1,807	3.93%	3.17%
14A	3.32	41.27%	1.55%	4.19%	21.07%	566	1.88%	2.19%
14B	2.98	38.02%	1.29%	2.74%	22.61%	939	2.57%	3.48%
15A	2.69	31.09%	1.02%	4.60%	29.74%	1,122	2.86%	3.65%
15B	2.64	30.99%	1.33%	2.61%	26.93%	1,474	2.93%	3.80%
16A	2.75	22.94%	0.98%	7.62%	41.58%	1,075	2.83%	2.55%
16B	2.76	28.51%	1.92%	5.86%	34.71%	785	1.87%	2.52%
17A	2.73	30.69%	1.66%	5.25%	26.05%	1,231	4.19%	3.63%
17B	3.10	39.07%	1.25%	2.95%	22.43%	497	2.20%	2.76%

Chapter 6

Household types – House districts

	PERSONS PER HOUSEHOLD	PERCENTAGE OF THE HOUSEHOLDS THAT ARE: MARRIED COUPLE WITH CHILDREN	MALE HOUSEHOLDER WITH CHILDREN	FEMALE HOUSEHOLDER WITH CHILDREN	NON-FAMILY HOUSEHOLD	FEMALES 65 AND OVER LIVING ALONE	PERCENTAGE OF PEOPLE 16-64: DISABILITY PREVENTING WORK	MOBILITY OR SELF-CARE LIMIT
18A	2.96	37.46%	2.02%	5.05%	21.41%	763	3.04%	2.45%
18B	2.84	34.82%	1.37%	4.73%	23.51%	962	2.59%	2.41%
19A	2.96	40.27%	1.96%	5.15%	20.88%	567	2.05%	2.70%
19B	3.05	41.56%	1.86%	5.84%	19.53%	579	1.76%	2.37%
20A	2.70	32.51%	0.85%	4.18%	27.33%	1,297	2.66%	3.88%
20B	2.89	36.26%	1.26%	3.42%	23.03%	915	2.06%	2.63%
21A	2.71	30.97%	0.88%	3.56%	29.82%	1,271	3.04%	3.38%
21B	2.60	29.45%	0.88%	2.64%	28.38%	1,724	2.84%	3.07%
22A	2.56	28.47%	0.63%	2.78%	28.64%	1,592	2.90%	3.64%
22B	2.54	27.81%	1.12%	3.19%	28.17%	1,614	3.01%	3.86%
23A	2.60	29.46%	1.13%	3.66%	31.05%	1,715	2.16%	3.31%
23B	2.76	32.75%	1.30%	2.66%	24.30%	1,107	2.16%	3.07%
24A	2.82	19.93%	0.78%	5.28%	46.55%	1,034	2.00%	2.62%
24B	2.88	33.01%	0.85%	4.42%	28.65%	924	1.41%	2.59%
25A	3.12	33.21%	1.12%	4.29%	28.21%	1,105	1.70%	1.77%
25B	2.77	31.30%	1.41%	4.95%	28.04%	1,147	3.10%	3.40%
26A	2.56	28.88%	1.24%	3.77%	30.28%	1,721	2.23%	2.93%
26B	2.63	30.62%	1.14%	3.92%	26.92%	1,550	2.81%	2.66%
27A	2.53	27.46%	1.39%	3.92%	28.47%	1,504	3.27%	3.11%
27B	2.46	24.20%	1.10%	4.68%	31.57%	1,612	5.17%	2.98%
28A	2.68	32.03%	0.96%	4.06%	28.33%	1,192	1.88%	3.22%
28B	2.83	36.08%	1.05%	3.58%	22.58%	948	2.33%	2.83%
29A	2.72	31.43%	1.32%	5.59%	27.69%	1,105	2.70%	3.30%
29B	2.72	32.36%	1.16%	3.63%	25.22%	1,283	2.57%	2.23%
30A	2.68	33.39%	0.51%	5.15%	29.49%	606	0.98%	2.74%
30B	2.34	20.88%	1.07%	5.13%	43.68%	1,547	2.50%	4.05%
31A	2.90	41.04%	0.85%	3.39%	17.27%	428	1.28%	2.14%
31B	2.75	32.40%	1.06%	3.34%	25.19%	1,254	2.61%	2.76%
32A	2.76	24.28%	1.18%	4.43%	37.91%	1,265	1.86%	1.92%
32B	2.79	33.81%	1.45%	3.69%	24.39%	1,052	2.41%	2.92%
33A	3.33	52.80%	1.42%	3.84%	12.62%	124	0.92%	1.26%
33B	2.81	40.29%	1.36%	4.42%	21.49%	223	0.96%	1.52%
34A	2.82	35.66%	1.65%	3.51%	24.28%	509	1.65%	2.06%
34B	2.81	36.44%	0.82%	3.43%	22.42%	338	0.84%	1.95%

Chapter 6

Household types – House districts

	PERCENTAGE OF THE HOUSEHOLDS THAT ARE						PERCENTAGE OF PEOPLE 16-64	
	PERSONS PER HOUSEHOLD	MARRIED COUPLE WITH CHILDREN	MALE HOUSE-HOLDER WITH CHILDREN	FEMALE HOUSE-HOLDER WITH CHILDREN	NON-FAMILY HOUSEHOLD	FEMALES 65 AND OVER LIVING ALONE	DISABILITY PREVENTING WORK	MOBILITY OR SELF-CARE LIMIT
35A	2.92	36.97%	1.14%	4.17%	23.59%	766	1.62%	2.49%
35B	2.93	38.76%	1.15%	5.26%	21.97%	572	1.77%	2.04%
36A	3.18	49.63%	0.95%	6.36%	13.61%	108	0.82%	1.74%
36B	2.68	33.43%	1.38%	6.40%	27.74%	235	1.33%	1.53%
37A	3.01	41.30%	1.88%	4.07%	19.45%	631	1.74%	2.15%
37B	3.17	49.90%	1.52%	4.35%	14.59%	166	1.12%	1.90%
38A	2.60	30.52%	1.33%	5.88%	30.32%	322	1.32%	2.88%
38B	2.84	42.17%	1.47%	3.97%	23.10%	80	0.98%	1.89%
39A	2.42	23.37%	0.80%	5.63%	33.04%	1,463	1.89%	2.48%
39B	2.75	31.26%	1.61%	7.24%	26.47%	740	2.37%	2.69%
40A	2.35	18.23%	1.40%	5.57%	37.83%	629	1.59%	2.19%
40B	2.46	22.19%	1.32%	3.27%	30.25%	920	2.26%	2.36%
41A	2.61	30.01%	0.79%	4.15%	28.36%	534	0.89%	1.41%
41B	2.76	35.97%	1.23%	5.46%	25.89%	219	0.78%	1.92%
42A	2.26	21.38%	0.91%	2.53%	36.24%	2,048	1.25%	1.57%
42B	2.55	28.57%	0.58%	4.49%	29.63%	796	0.95%	1.67%
43A	2.88	42.46%	1.31%	3.97%	18.08%	221	0.80%	1.67%
43B	2.75	34.06%	1.34%	3.40%	21.81%	560	1.27%	2.09%
44A	2.12	14.34%	1.16%	5.71%	47.38%	1,609	1.52%	2.12%
44B	2.16	17.52%	0.56%	4.31%	43.91%	1,393	1.47%	2.18%
45A	2.57	26.99%	0.58%	3.39%	31.51%	812	0.89%	1.68%
45B	2.60	25.20%	0.71%	3.75%	30.26%	850	1.44%	2.18%
46A	2.58	23.68%	1.06%	6.56%	30.10%	1,145	2.64%	2.81%
46B	2.45	24.02%	0.71%	4.15%	31.60%	1,152	2.43%	2.98%
47A	2.57	26.18%	1.85%	11.76%	32.70%	342	1.86%	2.70%
47B	2.72	27.70%	1.77%	7.87%	23.91%	738	2.30%	2.39%
48A	3.02	45.32%	1.40%	4.07%	17.36%	197	1.10%	2.04%
48B	2.84	31.83%	0.82%	6.20%	20.26%	351	2.06%	2.73%
49A	2.88	35.30%	1.72%	5.92%	26.37%	819	1.65%	1.66%
49B	3.01	37.05%	2.02%	7.49%	18.27%	304	2.30%	1.84%
50A	3.40	54.27%	1.34%	4.03%	9.54%	59	1.28%	1.42%
50B	3.26	48.61%	1.91%	4.44%	12.52%	154	2.09%	2.13%
51A	3.01	41.53%	2.01%	6.73%	19.07%	156	1.79%	2.20%
51B	3.07	42.42%	1.66%	3.36%	17.92%	423	1.82%	2.19%

Chapter 6

Household types – House districts

	PERSONS PER HOUSEHOLD	PERCENTAGE OF THE HOUSEHOLDS THAT ARE				FEMALES 65 AND OVER LIVING ALONE	PERCENTAGE OF PEOPLE 16-64	
		MARRIED COUPLE WITH CHILDREN	MALE HOUSE-HOLDER WITH CHILDREN	FEMALE HOUSE-HOLDER WITH CHILDREN	NON-FAMILY HOUSEHOLD		DISABILITY PREVENTING WORK	MOBILITY OR SELF-CARE LIMIT
52A	2.43	20.47%	1.08%	7.40%	34.17%	1,091	2.03%	2.36%
52B	2.61	26.66%	1.47%	5.85%	29.60%	514	1.98%	1.84%
53A	2.91	37.65%	1.05%	5.12%	21.39%	311	1.38%	1.48%
53B	2.75	34.88%	1.47%	4.09%	24.31%	360	1.49%	2.20%
54A	2.44	20.35%	0.68%	3.34%	34.77%	1,194	1.38%	3.07%
54B	2.46	21.22%	0.91%	5.27%	32.94%	1,034	2.35%	2.27%
55A	2.84	34.58%	1.64%	5.59%	21.03%	722	1.55%	1.85%
55B	2.64	27.21%	1.45%	6.43%	28.54%	1,203	2.49%	2.34%
56A	2.96	33.32%	1.13%	5.82%	23.53%	745	1.44%	1.55%
56B	2.93	40.29%	1.36%	4.60%	18.62%	293	1.58%	2.01%
57A	2.71	33.95%	0.53%	6.39%	25.73%	337	1.81%	1.84%
57B	3.19	44.93%	2.17%	5.64%	13.44%	332	2.60%	2.52%
58A	2.45	20.85%	1.35%	7.55%	37.13%	1,398	4.12%	3.58%
58B	2.93	17.18%	2.37%	21.37%	35.96%	662	7.66%	9.86%
59A	2.28	15.63%	1.71%	6.58%	44.27%	1,759	4.16%	3.45%
59B	2.45	8.14%	0.66%	2.91%	68.40%	892	1.96%	2.05%
60A	1.75	6.34%	0.32%	2.38%	72.74%	1,795	4.44%	3.53%
60B	2.00	12.86%	0.79%	3.31%	58.51%	1,299	1.30%	1.78%
61A	2.20	5.89%	1.63%	13.35%	65.95%	1,360	9.78%	7.76%
61B	2.49	12.94%	2.32%	15.97%	47.62%	800	5.67%	6.04%
62A	2.33	16.03%	1.59%	6.99%	48.16%	1,596	3.18%	3.94%
62B	2.34	17.59%	1.52%	5.67%	39.85%	1,467	2.63%	3.33%
63A	2.40	24.01%	0.86%	3.69%	33.69%	1,083	1.22%	1.62%
63B	2.35	19.07%	1.06%	5.66%	35.42%	1,423	2.70%	3.40%
64A	2.44	19.51%	0.40%	3.87%	50.61%	931	1.71%	2.40%
64B	2.25	19.61%	0.54%	3.64%	43.36%	2,136	1.70%	1.71%
65A	2.68	17.05%	1.81%	14.40%	42.92%	859	5.90%	6.13%
65B	2.44	16.10%	1.80%	8.41%	49.44%	1,982	6.46%	5.64%
66A	2.48	19.28%	1.89%	10.20%	38.88%	1,058	3.83%	5.40%
66B	2.38	19.10%	0.84%	4.26%	47.57%	1,665	2.51%	3.49%
67A	2.52	21.58%	2.27%	9.80%	35.34%	1,112	4.63%	4.84%
67B	2.58	21.14%	2.25%	10.01%	36.53%	1,160	3.66%	4.66%
MN	**2.65**	**28.55%**	**1.27%**	**5.25%**	**30.95%**	**135,038**	**2.65%**	**2.78%**

Chapter 6

Household types – Senate districts

	PERSONS PER HOUSEHOLD	PERCENTAGE OF THE HOUSEHOLDS THAT ARE: MARRIED COUPLE WITH CHILDREN	MALE HOUSE-HOLDER WITH CHILDREN	FEMALE HOUSE-HOLDER WITH CHILDREN	NON-FAMILY HOUSEHOLD	FEMALES 65 AND OVER LIVING ALONE	PERCENTAGE OF PEOPLE 16-64: DISABILITY PREVENTING WORK	MOBILITY OR SELF-CARE LIMIT
01	2.66	31.19%	1.44%	4.31%	28.08%	2,446	3.53%	2.45%
02	2.78	29.41%	1.63%	5.06%	26.46%	2,393	4.49%	2.34%
03	2.63	27.84%	1.65%	4.95%	27.43%	2,359	5.12%	2.85%
04	2.70	27.42%	1.71%	4.92%	28.42%	2,248	4.89%	2.96%
05	2.45	26.02%	1.30%	5.23%	31.11%	3,252	4.82%	3.58%
06	2.52	26.84%	1.24%	3.97%	29.85%	2,235	3.68%	3.21%
07	2.45	19.13%	1.37%	7.82%	40.97%	3,432	4.43%	3.58%
08	2.75	29.60%	1.68%	4.93%	25.98%	2,278	4.82%	2.54%
09	2.81	29.12%	1.02%	5.03%	30.16%	2,159	2.97%	2.28%
10	2.58	27.78%	0.95%	3.84%	29.54%	3,071	3.15%	1.93%
11	2.66	30.59%	1.28%	4.36%	27.71%	2,849	4.09%	2.75%
12	2.62	28.20%	1.16%	5.50%	28.42%	2,579	5.02%	4.53%
13	2.57	27.25%	0.78%	2.88%	30.25%	3,384	3.65%	2.73%
14	3.14	39.56%	1.41%	3.43%	21.88%	1,505	2.21%	2.80%
15	2.67	31.04%	1.18%	3.60%	28.32%	2,596	2.89%	3.72%
16	2.76	25.72%	1.45%	6.74%	38.15%	1,860	2.35%	2.53%
17	2.90	34.59%	1.47%	4.18%	24.37%	1,728	3.17%	3.19%
18	2.90	36.12%	1.69%	4.89%	22.48%	1,725	2.82%	2.43%
19	3.01	40.91%	1.91%	5.49%	20.21%	1,146	1.90%	2.53%
20	2.79	34.29%	1.05%	3.82%	25.29%	2,212	2.36%	3.26%
21	2.65	30.19%	0.88%	3.09%	29.08%	2,995	2.94%	3.23%
22	2.55	28.14%	0.88%	2.98%	28.40%	3,206	2.95%	3.75%
23	2.68	31.04%	1.21%	3.18%	27.81%	2,822	2.16%	3.19%
24	2.85	26.37%	0.81%	4.86%	37.73%	1,958	1.73%	2.61%
25	2.93	32.20%	1.27%	4.64%	28.12%	2,252	2.36%	2.55%
26	2.59	29.74%	1.19%	3.85%	28.61%	3,271	2.52%	2.79%
27	2.49	25.83%	1.24%	4.30%	30.03%	3,116	4.20%	3.05%
28	2.75	33.98%	1.01%	3.83%	25.56%	2,140	2.10%	3.03%
29	2.72	31.90%	1.24%	4.62%	26.46%	2,388	2.64%	2.78%
30	2.50	26.78%	0.81%	5.14%	36.99%	2,153	1.71%	3.37%
31	2.82	36.58%	0.96%	3.37%	21.35%	1,682	1.90%	2.43%
32	2.78	29.04%	1.31%	4.06%	31.15%	2,317	2.12%	2.40%
33	3.05	45.99%	1.39%	4.15%	17.45%	347	0.94%	1.40%
34	2.81	36.06%	1.23%	3.47%	23.34%	847	1.23%	2.00%

Chapter 6

Household types – Senate districts

	PERCENTAGE OF THE HOUSEHOLDS THAT ARE						PERCENTAGE OF PEOPLE 16-64	
	PERSONS PER HOUSEHOLD	MARRIED COUPLE WITH CHILDREN	MALE HOUSE-HOLDER WITH CHILDREN	FEMALE HOUSE-HOLDER WITH CHILDREN	NON-FAMILY HOUSEHOLD	FEMALES 65 AND OVER LIVING ALONE	DISABILITY PREVENTING WORK	MOBILITY OR SELF-CARE LIMIT
35	2.92	37.86%	1.15%	4.71%	22.79%	1,338	1.69%	2.26%
36	2.91	40.79%	1.18%	6.38%	21.32%	343	1.09%	1.63%
37	3.09	45.46%	1.71%	4.21%	17.10%	797	1.43%	2.02%
38	2.71	36.07%	1.40%	4.97%	26.88%	402	1.15%	2.39%
39	2.57	27.04%	1.17%	6.38%	29.99%	2,203	2.13%	2.58%
40	2.40	20.18%	1.36%	4.43%	34.09%	1,549	1.92%	2.28%
41	2.68	32.89%	1.00%	4.79%	27.17%	753	0.84%	1.66%
42	2.40	24.75%	0.75%	3.45%	33.14%	2,844	1.09%	1.62%
43	2.82	38.17%	1.32%	3.68%	19.99%	781	1.03%	1.88%
44	2.14	15.90%	0.87%	5.03%	45.68%	3,002	1.49%	2.15%
45	2.58	26.10%	0.64%	3.57%	30.89%	1,662	1.16%	1.92%
46	2.51	23.85%	0.88%	5.32%	30.87%	2,297	2.54%	2.90%
47	2.64	26.93%	1.81%	9.82%	28.33%	1,080	2.07%	2.55%
48	2.93	38.51%	1.11%	5.15%	18.82%	548	1.58%	2.39%
49	2.95	36.16%	1.87%	6.70%	22.37%	1,123	1.99%	1.75%
50	3.33	51.39%	1.63%	4.24%	11.06%	213	1.68%	1.77%
51	3.04	41.97%	1.84%	5.06%	18.50%	579	1.80%	2.20%
52	2.52	23.45%	1.27%	6.65%	31.96%	1,605	2.00%	2.09%
53	2.82	36.21%	1.27%	4.58%	22.91%	671	1.44%	1.85%
54	2.45	20.79%	0.80%	4.31%	33.85%	2,228	1.87%	2.67%
55	2.74	30.78%	1.54%	6.03%	24.90%	1,925	2.01%	2.09%
56	2.95	36.84%	1.25%	5.20%	21.04%	1,038	1.51%	1.79%
57	2.93	39.06%	1.29%	6.04%	20.01%	669	2.20%	2.18%
58	2.67	19.17%	1.82%	13.89%	36.59%	2,060	5.82%	6.60%
59	2.36	12.02%	1.20%	4.81%	55.91%	2,651	2.93%	2.67%
60	1.87	9.40%	0.54%	2.82%	66.07%	3,094	2.88%	2.66%
61	2.33	9.19%	1.96%	14.57%	57.36%	2,160	7.76%	6.92%
62	2.33	16.81%	1.56%	6.33%	44.01%	3,063	2.91%	3.65%
63	2.38	21.48%	0.96%	4.70%	34.58%	2,506	1.95%	2.50%
64	2.34	19.56%	0.47%	3.75%	46.82%	3,067	1.71%	2.08%
65	2.55	16.55%	1.80%	11.26%	46.34%	2,841	6.17%	5.89%
66	2.43	19.19%	1.35%	7.15%	43.34%	2,723	3.15%	4.41%
67	2.55	21.36%	2.26%	9.90%	35.93%	2,272	4.15%	4.75%
MN	**2.65**	**28.55%**	**1.27%**	**5.25%**	**30.95%**	**135,038**	**2.65%**	**2.78%**

Notes
6

Chapter 7

Income patterns

According to the 1990 Census

- Per capita income in Minnesota increased from $7,451 in 1979 to $14,389 in 1989.

- After adjusting for inflation over the decade, real per capita income in Minnesota increased by 17 percent.

- More than three-quarters (76.3 percent) of income in 1989 was earned as wages and salaries. An additional 7.2 percent was earned as either farm or non-farm self-employment income.

- Interest, dividend and rent income accounted for 6.7 percent of all income in Minnesota, while Social Security and retirement income accounted for an additional 8 percent of total income. Public assistance income accounted for only 0.7 percent of total income.

- Nearly two-thirds (65.9 percent) of all families in Minnesota have two or more workers. Eleven percent of Minnesota families have no workers.

Per capita income is not equal throughout the state. The highest income district has a per capita income four times that of the lowest income district. In general, the highest income districts are found in the Twin Cities suburbs, while the lowest income districts are found in northwestern Minnesota and Minneapolis and St. Paul.

Per capita income

	Highest			Lowest	
	District	Per Capita Income		District	Per Capita Income
1.	42A	$30,876	197.	04B	$8,913
2.	42B	$28,090	198.	11A	$8,574
3.	34B	$26,236	199.	61A	$8,529
4.	45A	$26,054	200.	58B	$7,891
5.	41A	$25,916	201.	02B	$7,727

Not only do incomes differ substantially around the state, but the sources of income also are different. Wages and salaries, making up 76.3 percent of all income in the state, range from less than 54 percent in the lowest district to more than 90 percent in the highest districts. In general, workers in Twin Cities suburbs rely most heavily on wages and salaries.

Percentage of income from Social Security and retirement

	Highest			Lowest	
	District	Percent		District	Percent
1.	04B	18.92%	197.	43A	2.25%
2.	06A	18.58%	198.	36A	2.04%
3.	07A	17.87%	199.	50A	2.04%
4.	27B	16.60%	200.	33A	2.02%
5.	12A	16.22%	201.	38B	1.63%

Another important source of income is Social Security plus retirement, making up nearly 8 percent of all income. In general, this source of income is most important in northern, western and southern Minnesota. It is least important in the Twin Cities suburbs. Social Security and retirement ranges from a low of 1.6 percent of income in District 38B in the Eagan area to a high of 18.9 percent in District 4B in north-central Minnesota.

The proportion of families with two or more workers is also increasing. From 61.1 percent in 1980, the proportion has increased to 65.9 percent in 1990. The number of families with no workers also increased, from 10.4 in 1980 to 11.2 percent in 1990. Families with exactly one worker have declined and now are less than 23 percent of all families.

Chapter 7

Income patterns

Per capita income in 1989

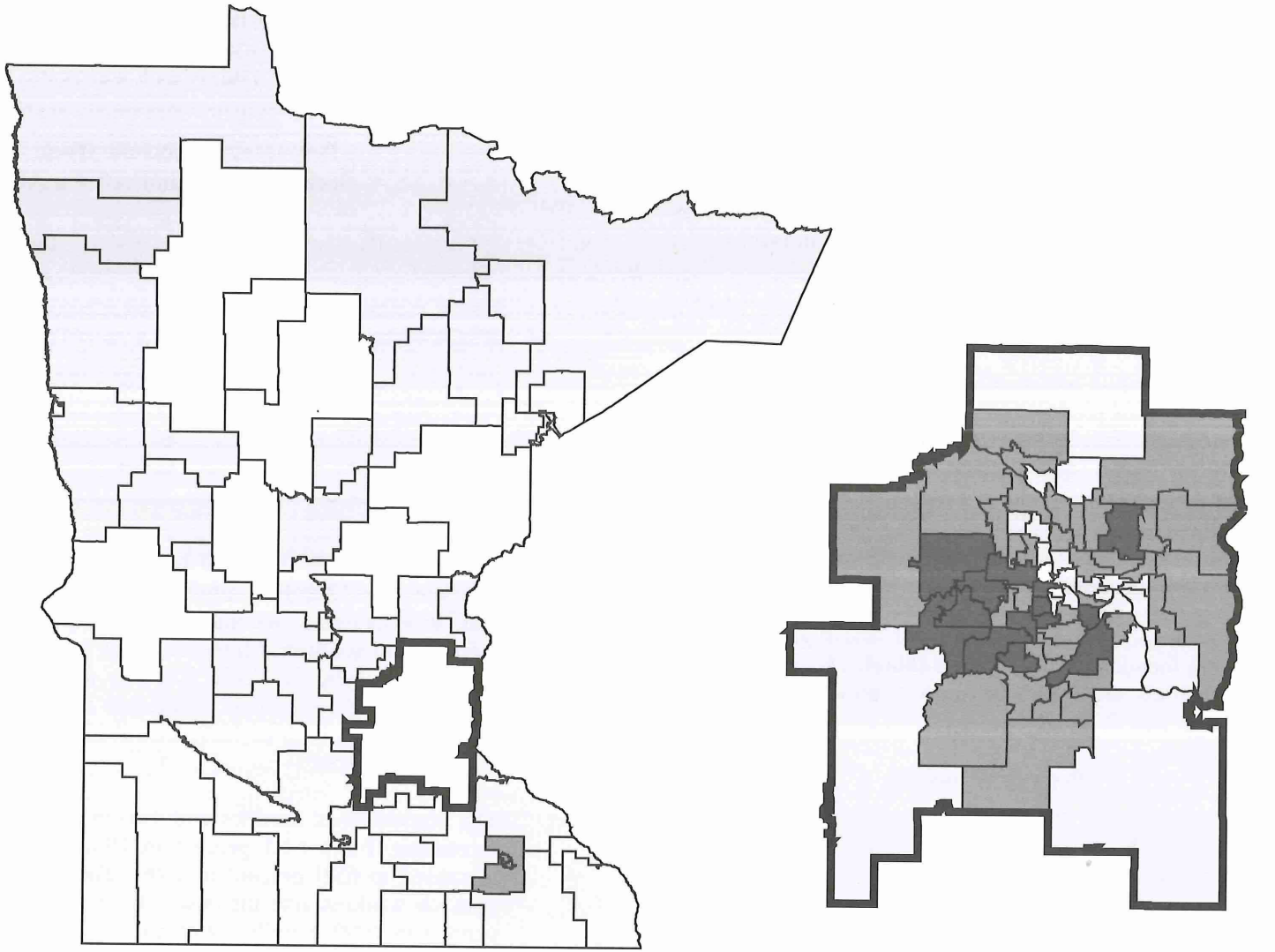

7,727 to 10,000 | 10,000 to 15,000 | 15,000 to 20,000 | 20,000 to 31,000

Chapter 7

Income patterns

Percentage of aggregate income from wages and salary in 1989

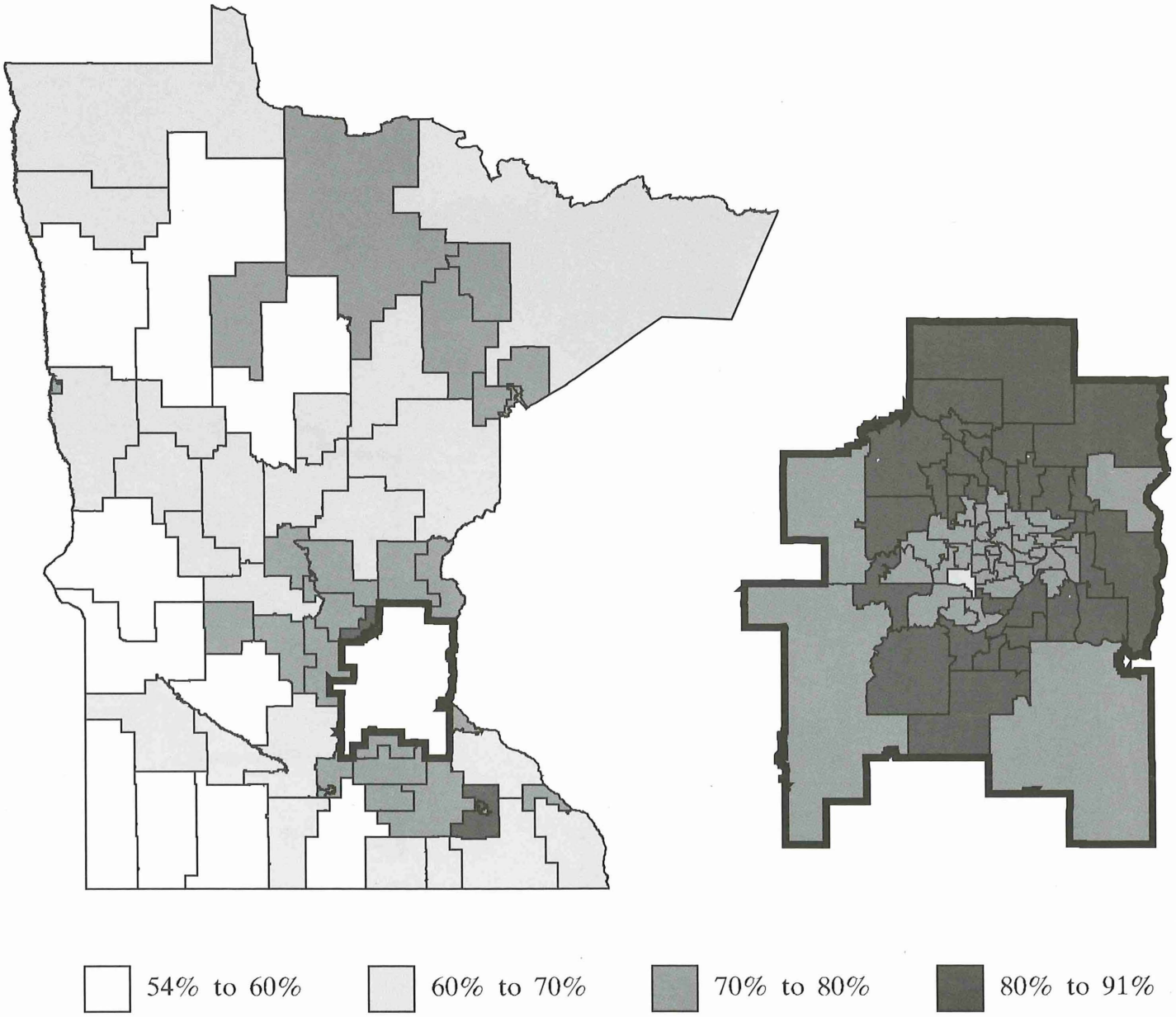

Chapter 7

Income patterns

Percentage of aggregate income from retirement and Social Security in 1989

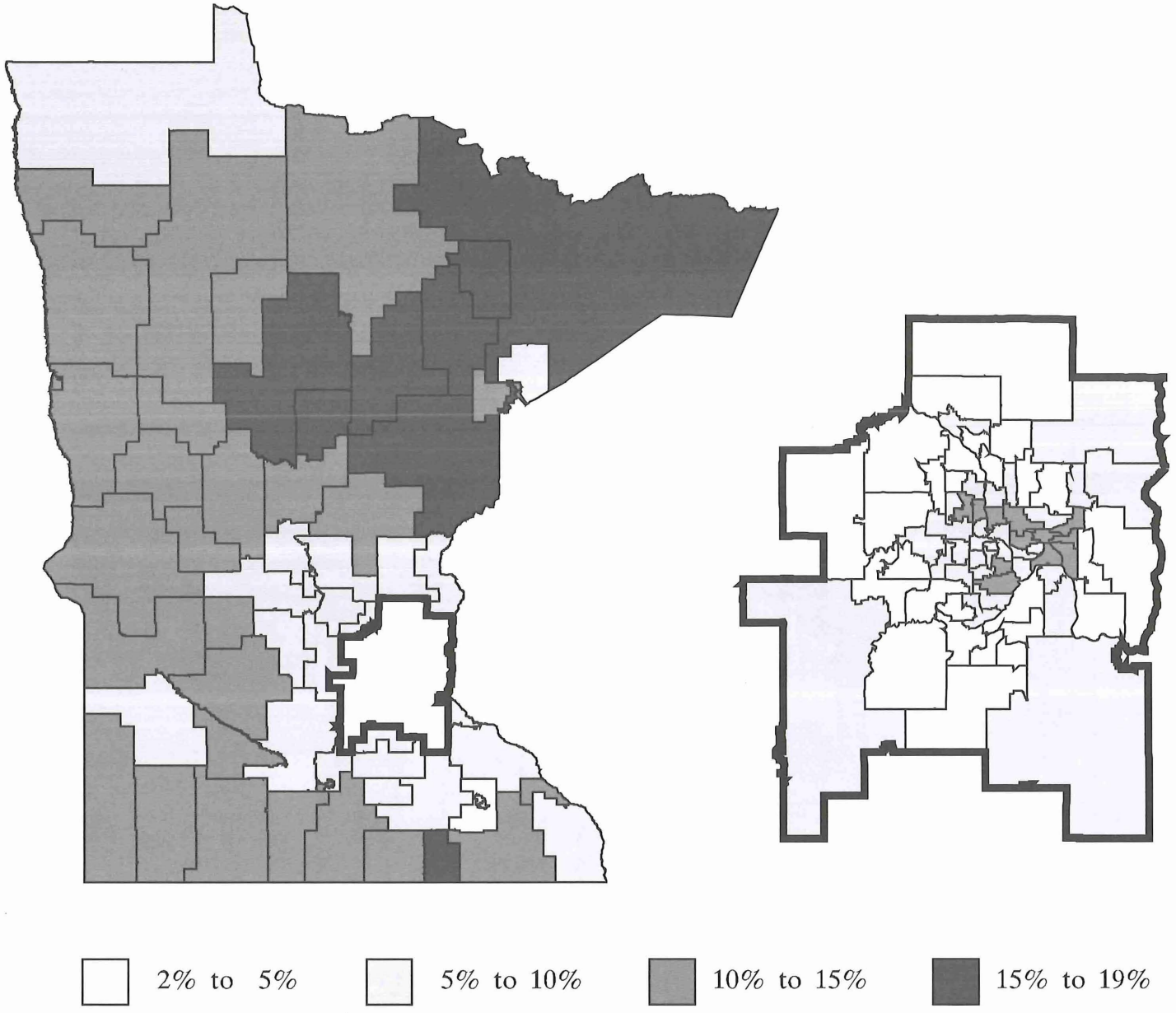

Chapter 7

Income patterns

Percentage of aggregate income from public assistance in 1989

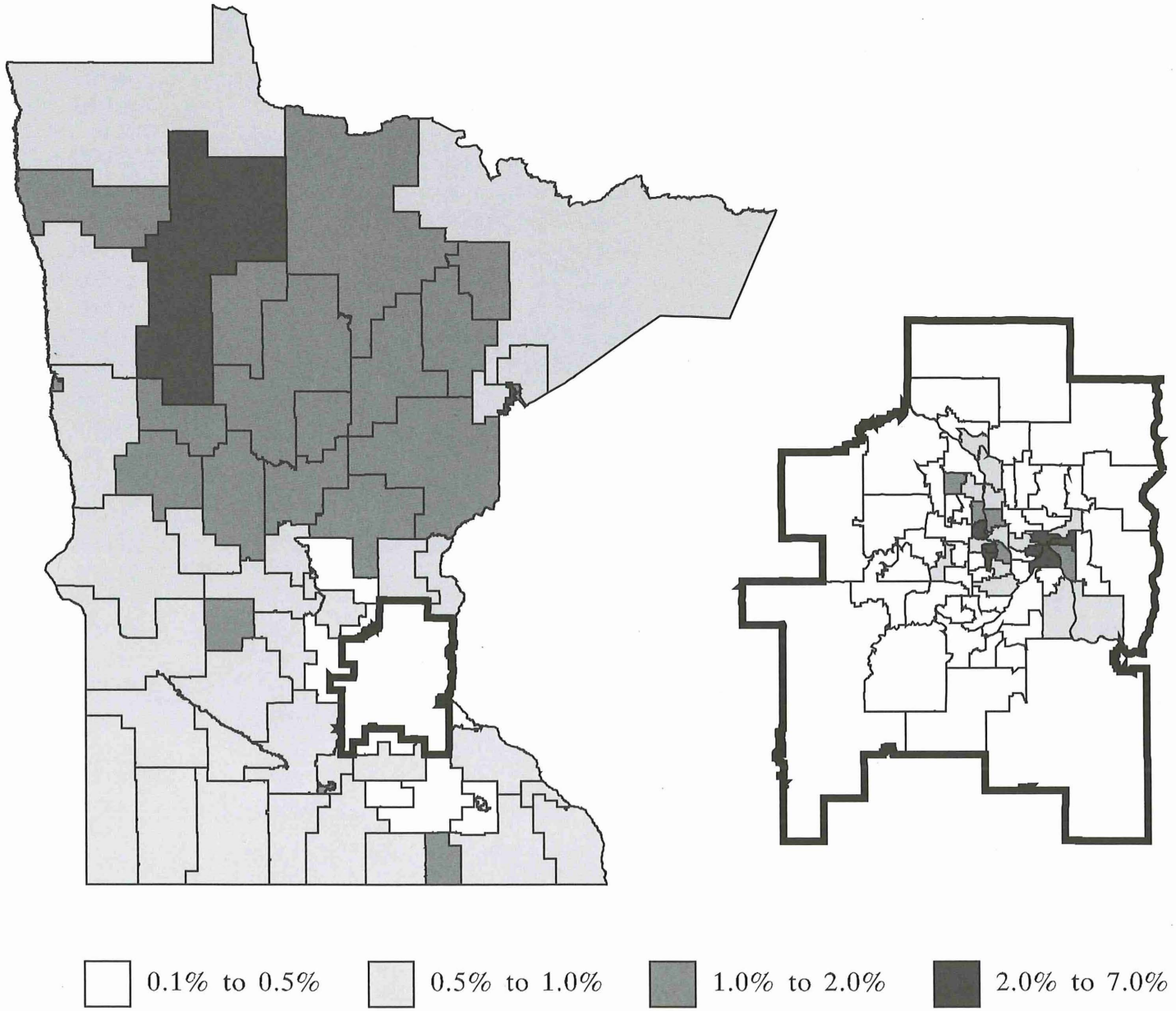

Chapter 7

Income patterns – House districts

	PER CAPITA INCOME	PERCENTAGE OF AGGREGATE DISTRICT INCOME FROM					PERCENTAGE OF FAMILIES WITH	
		WAGES AND SALARIES	FARM AND NON-FARM SELF-EMPLOYMENT	DIVIDENDS, INTEREST AND RENT	SOCIAL SECURITY AND RETIREMENT	PUBLIC ASSISTANCE	NO WORKERS	2 OR MORE WORKERS
01A	$10,218	65.59%	15.83%	6.55%	9.85%	0.94%	8.25%	65.99%
01B	$10,400	65.41%	12.79%	7.66%	11.55%	1.07%	11.98%	63.02%
02A	$10,021	59.28%	17.32%	8.98%	12.24%	0.94%	11.07%	60.82%
02B	$7,727	58.88%	17.78%	4.47%	13.62%	3.06%	16.48%	54.71%
03A	$11,002	71.92%	7.49%	4.22%	13.84%	1.15%	17.32%	54.38%
03B	$10,597	69.60%	6.28%	4.84%	15.99%	1.38%	20.94%	51.66%
04A	$9,661	70.22%	9.08%	5.48%	12.08%	1.44%	15.46%	58.00%
04B	$8,913	59.38%	11.78%	5.97%	18.92%	1.90%	21.52%	52.19%
05A	$11,281	72.77%	3.89%	4.46%	16.17%	1.13%	19.05%	52.31%
05B	$11,073	71.19%	5.01%	4.78%	16.16%	1.41%	19.91%	51.60%
06A	$11,149	65.42%	8.49%	4.96%	18.58%	0.99%	20.40%	54.50%
06B	$14,838	74.74%	4.55%	9.27%	9.99%	0.52%	12.59%	64.32%
07A	$10,971	70.80%	2.72%	5.17%	17.87%	2.06%	21.02%	51.15%
07B	$11,570	72.64%	3.97%	6.77%	13.21%	1.90%	19.40%	52.92%
08A	$11,795	76.21%	5.48%	3.33%	12.69%	0.84%	16.01%	58.88%
08B	$9,496	64.54%	11.14%	4.43%	16.56%	1.39%	19.85%	52.38%
09A	$10,604	73.59%	6.68%	7.03%	10.17%	1.26%	13.54%	64.81%
09B	$10,809	64.56%	14.44%	7.16%	11.43%	0.93%	11.65%	64.74%
10A	$10,607	61.50%	13.99%	8.26%	13.57%	1.01%	13.48%	60.20%
10B	$10,400	65.45%	11.34%	7.78%	13.35%	0.85%	15.02%	60.34%
11A	$10,048	64.29%	12.68%	7.05%	13.48%	1.06%	15.22%	58.31%
11B	$8,574	62.77%	17.22%	5.08%	12.44%	1.19%	13.91%	60.09%
12A	$10,858	65.06%	8.48%	6.99%	16.22%	1.56%	20.97%	52.67%
12B	$10,371	67.92%	11.39%	6.46%	11.73%	1.09%	16.45%	59.36%
13A	$9,609	54.04%	21.75%	8.81%	13.46%	0.83%	11.91%	62.58%
13B	$10,264	55.24%	17.00%	11.64%	14.12%	0.86%	14.14%	62.39%
14A	$10,872	75.74%	9.94%	5.79%	6.75%	0.56%	8.39%	69.75%
14B	$10,786	68.31%	13.99%	6.78%	9.17%	0.57%	11.86%	67.61%
15A	$11,864	70.55%	8.98%	8.22%	10.13%	1.03%	12.28%	65.53%
15B	$10,634	59.16%	17.30%	10.72%	10.78%	0.82%	12.36%	63.60%
16A	$11,009	77.75%	5.61%	5.39%	8.96%	0.91%	11.44%	66.16%
16B	$13,660	78.61%	5.56%	7.37%	6.55%	0.60%	9.21%	68.55%
17A	$9,911	65.60%	12.64%	6.45%	12.45%	1.20%	15.02%	61.81%
17B	$11,583	77.86%	8.70%	4.81%	7.01%	0.43%	9.20%	70.05%

Chapter 7

Income patterns – House districts

	PER CAPITA INCOME	PERCENTAGE OF AGGREGATE DISTRICT INCOME FROM					PERCENTAGE OF FAMILIES WITH	
		WAGES AND SALARIES	FARM AND NON-FARM SELF-EMPLOYMENT	DIVIDENDS, INTEREST AND RENT	SOCIAL SECURITY AND RETIREMENT	PUBLIC ASSISTANCE	NO WORKERS	2 OR MORE WORKERS
18A	$11,597	77.93%	7.16%	4.89%	7.84%	0.80%	9.58%	66.88%
18B	$12,286	75.05%	7.88%	5.37%	9.85%	0.61%	12.08%	63.78%
19A	$12,736	79.66%	7.21%	4.81%	6.40%	0.66%	8.78%	67.87%
19B	$13,693	80.43%	8.16%	4.88%	5.10%	0.41%	5.28%	73.52%
20A	$12,242	72.67%	8.92%	7.69%	8.92%	0.70%	11.04%	66.28%
20B	$11,934	72.52%	11.89%	6.21%	7.75%	0.48%	9.90%	69.02%
21A	$10,976	61.46%	17.20%	10.16%	9.25%	0.77%	11.62%	64.43%
21B	$10,380	53.85%	19.98%	11.87%	12.37%	0.81%	14.60%	62.08%
22A	$10,850	55.61%	19.00%	11.23%	12.44%	0.86%	14.57%	61.55%
22B	$10,678	53.99%	19.36%	12.00%	12.66%	0.93%	14.45%	61.01%
23A	$11,146	64.87%	10.94%	10.93%	11.35%	0.84%	13.09%	64.45%
23B	$11,412	61.43%	17.74%	10.26%	9.15%	0.56%	10.85%	68.13%
24A	$10,547	73.96%	6.26%	6.91%	10.25%	1.14%	12.87%	64.37%
24B	$12,760	75.93%	8.03%	7.02%	7.60%	0.51%	8.85%	70.99%
25A	$11,716	74.78%	7.98%	7.61%	8.24%	0.48%	10.12%	68.97%
25B	$11,773	73.27%	8.31%	7.31%	9.14%	0.82%	11.18%	67.19%
26A	$11,262	63.73%	12.92%	9.99%	11.66%	0.59%	12.13%	64.36%
26B	$11,173	60.00%	15.95%	11.53%	10.70%	0.77%	11.76%	63.10%
27A	$11,452	66.57%	10.10%	8.76%	12.56%	0.82%	13.64%	61.19%
27B	$11,579	66.17%	6.97%	8.17%	16.60%	1.08%	19.91%	55.88%
28A	$12,988	76.16%	6.46%	7.58%	8.27%	0.50%	9.91%	68.35%
28B	$12,150	71.53%	12.81%	6.82%	7.27%	0.47%	8.91%	71.03%
29A	$13,843	77.81%	5.01%	6.85%	8.59%	0.43%	9.56%	68.92%
29B	$12,173	67.29%	12.91%	8.16%	9.87%	0.57%	12.08%	66.23%
30A	$17,135	85.47%	3.73%	4.91%	4.67%	0.32%	6.07%	74.69%
30B	$15,974	76.61%	4.55%	7.60%	9.59%	0.78%	10.76%	61.67%
31A	$16,607	82.24%	6.62%	5.52%	4.58%	0.22%	5.41%	76.16%
31B	$10,732	64.14%	14.99%	9.12%	10.08%	0.59%	11.09%	66.47%
32A	$11,122	73.86%	6.06%	7.02%	11.34%	0.59%	12.66%	66.15%
32B	$11,586	68.28%	12.75%	9.04%	8.23%	0.52%	8.77%	69.48%
33A	$16,075	87.86%	6.71%	2.64%	2.02%	0.13%	1.76%	82.13%
33B	$19,274	87.71%	4.68%	3.77%	2.64%	0.19%	3.24%	79.37%
34A	$17,936	79.54%	9.00%	6.20%	4.27%	0.20%	5.66%	74.09%
34B	$26,236	80.48%	7.04%	9.05%	2.64%	0.16%	4.39%	74.32%

Chapter 7

Income patterns – House districts

	PER CAPITA INCOME	PERCENTAGE OF AGGREGATE DISTRICT INCOME FROM					PERCENTAGE OF FAMILIES WITH	
		WAGES AND SALARIES	FARM AND NON-FARM SELF-EMPLOYMENT	DIVIDENDS, INTEREST AND RENT	SOCIAL SECURITY AND RETIREMENT	PUBLIC ASSISTANCE	NO WORKERS	2 OR MORE WORKERS
35A	$14,007	77.30%	9.62%	6.43%	5.32%	0.30%	7.14%	72.95%
35B	$15,704	82.21%	6.62%	4.87%	4.60%	0.37%	6.56%	75.02%
36A	$18,448	89.16%	4.57%	3.18%	2.04%	0.13%	2.78%	77.22%
36B	$19,206	87.29%	5.23%	3.48%	2.87%	0.21%	3.20%	77.70%
37A	$13,814	79.90%	8.20%	5.09%	5.34%	0.38%	5.57%	73.54%
37B	$15,767	86.49%	6.04%	3.72%	2.75%	0.23%	2.33%	78.09%
38A	$20,018	83.21%	5.13%	6.17%	4.20%	0.33%	5.47%	73.74%
38B	$18,673	90.20%	4.02%	3.37%	1.63%	0.09%	1.92%	80.73%
39A	$18,043	73.30%	3.52%	12.07%	9.86%	0.35%	15.56%	61.41%
39B	$14,415	84.60%	3.82%	3.60%	6.34%	0.53%	8.27%	69.98%
40A	$15,806	81.24%	4.30%	4.44%	8.40%	0.48%	9.29%	70.00%
40B	$18,262	79.93%	4.05%	6.15%	8.63%	0.32%	7.92%	70.40%
41A	$25,916	79.93%	7.29%	7.34%	4.57%	0.12%	5.71%	72.80%
41B	$18,589	86.26%	5.83%	4.33%	2.43%	0.22%	3.42%	76.92%
42A	$30,876	68.04%	8.32%	14.37%	8.24%	0.20%	12.72%	59.83%
42B	$28,090	75.03%	7.09%	12.33%	4.55%	0.20%	6.78%	69.26%
43A	$23,072	84.85%	5.67%	6.44%	2.25%	0.13%	3.34%	74.58%
43B	$25,239	77.60%	6.72%	10.20%	4.54%	0.18%	6.23%	72.97%
44A	$19,095	78.55%	5.53%	7.01%	7.31%	0.63%	10.99%	64.78%
44B	$19,182	77.98%	5.95%	7.27%	7.61%	0.38%	9.71%	67.45%
45A	$26,054	76.75%	6.76%	10.37%	5.14%	0.18%	7.50%	69.78%
45B	$22,436	77.45%	7.64%	8.04%	6.00%	0.27%	7.97%	71.23%
46A	$15,836	80.08%	4.09%	5.64%	8.68%	0.48%	10.31%	67.83%
46B	$15,962	78.64%	3.80%	6.05%	10.17%	0.43%	12.56%	66.44%
47A	$14,640	88.43%	3.91%	2.17%	3.36%	1.06%	8.17%	69.29%
47B	$14,899	81.19%	3.39%	5.13%	8.38%	0.85%	10.47%	67.07%
48A	$15,936	88.74%	4.20%	2.99%	2.98%	0.21%	3.08%	81.24%
48B	$15,564	85.54%	3.81%	4.31%	4.92%	0.52%	6.36%	73.83%
49A	$15,180	85.89%	3.85%	3.57%	5.30%	0.44%	7.20%	74.87%
49B	$13,946	88.22%	3.53%	2.08%	4.60%	0.51%	4.93%	75.89%
50A	$15,163	87.89%	6.32%	2.53%	2.04%	0.25%	2.28%	81.43%
50B	$13,413	86.57%	5.56%	2.69%	3.71%	0.36%	4.19%	74.90%
51A	$13,848	90.08%	3.66%	1.93%	2.94%	0.43%	3.58%	75.85%
51B	$15,345	84.33%	5.14%	4.03%	5.19%	0.32%	5.44%	75.19%

Chapter 7

Income patterns – House districts

	PER CAPITA INCOME	PERCENTAGE OF AGGREGATE DISTRICT INCOME FROM					PERCENTAGE OF FAMILIES WITH	
		WAGES AND SALARIES	FARM AND NON-FARM SELF-EMPLOYMENT	DIVIDENDS, INTEREST AND RENT	SOCIAL SECURITY AND RETIREMENT	PUBLIC ASSISTANCE	NO WORKERS	2 OR MORE WORKERS
52A	$15,106	79.40%	4.56%	5.20%	9.07%	0.78%	12.37%	64.12%
52B	$17,231	84.36%	4.07%	4.60%	5.57%	0.43%	7.05%	71.64%
53A	$19,516	83.00%	5.23%	6.33%	4.32%	0.14%	5.32%	74.03%
53B	$20,794	83.25%	6.54%	5.28%	4.05%	0.19%	5.49%	73.30%
54A	$18,103	72.89%	4.67%	10.51%	10.73%	0.30%	13.12%	63.09%
54B	$17,587	77.39%	4.19%	7.11%	9.87%	0.38%	13.59%	64.71%
55A	$16,654	83.39%	3.64%	5.34%	6.66%	0.26%	7.98%	71.30%
55B	$15,191	80.04%	3.07%	4.49%	10.52%	0.77%	13.66%	66.29%
56A	$19,088	77.44%	5.81%	9.89%	5.77%	0.28%	8.34%	68.42%
56B	$19,708	84.00%	6.43%	4.95%	3.66%	0.20%	5.28%	73.53%
57A	$17,807	87.54%	3.26%	3.30%	4.83%	0.34%	5.93%	72.74%
57B	$14,175	86.67%	4.35%	2.98%	4.22%	0.52%	5.98%	71.99%
58A	$12,570	77.07%	4.10%	4.33%	11.97%	1.20%	14.98%	58.00%
58B	$7,891	77.69%	2.51%	2.11%	8.15%	7.03%	28.81%	40.30%
59A	$13,096	75.94%	3.54%	5.50%	12.38%	1.43%	16.82%	58.73%
59B	$13,476	78.63%	5.87%	7.33%	6.11%	0.70%	9.55%	62.84%
60A	$24,371	72.62%	7.63%	12.14%	6.07%	0.64%	12.42%	64.63%
60B	$22,092	78.00%	7.07%	8.64%	5.29%	0.21%	9.34%	72.47%
61A	$8,529	75.99%	2.25%	4.66%	8.53%	6.67%	31.98%	36.60%
61B	$10,608	78.82%	5.38%	3.59%	7.10%	3.74%	20.10%	49.33%
62A	$13,111	77.87%	5.05%	4.67%	9.78%	1.27%	14.30%	61.32%
62B	$15,591	75.39%	4.90%	6.19%	11.74%	0.63%	16.02%	59.95%
63A	$21,817	74.34%	7.80%	9.33%	7.31%	0.23%	10.65%	68.64%
63B	$15,816	74.47%	3.35%	7.42%	12.97%	0.72%	15.14%	60.86%
64A	$18,240	77.36%	6.72%	8.69%	5.85%	0.43%	9.12%	70.26%
64B	$20,714	71.37%	4.76%	12.71%	9.86%	0.40%	12.68%	64.41%
65A	$10,330	75.60%	7.29%	3.43%	8.36%	3.65%	20.33%	49.15%
65B	$11,275	74.26%	3.06%	6.51%	12.28%	2.51%	17.95%	53.30%
66A	$11,658	75.89%	3.15%	5.23%	11.47%	2.40%	20.86%	51.06%
66B	$14,204	75.09%	5.15%	8.12%	10.07%	0.61%	15.00%	63.40%
67A	$10,927	77.18%	2.16%	4.49%	12.28%	2.42%	19.23%	52.68%
67B	$12,622	79.24%	3.08%	4.59%	10.35%	1.50%	14.88%	59.27%
MN	**$14,389**	**76.29%**	**7.24%**	**6.73%**	**7.97%**	**0.70%**	**11.18%**	**65.88%**

Chapter 7

Income patterns – Senate districts

	PER CAPITA INCOME	PERCENTAGE OF AGGREGATE DISTRICT INCOME FROM					PERCENTAGE OF FAMILIES WITH	
		WAGES AND SALARIES	FARM AND NON-FARM SELF-EMPLOYMENT	DIVIDENDS, INTEREST AND RENT	SOCIAL SECURITY AND RETIREMENT	PUBLIC ASSISTANCE	NO WORKERS	2 OR MORE WORKERS
01	$10,245	65.50%	14.29%	7.11%	10.71%	1.01%	10.10%	64.52%
02	$8,744	59.10%	17.52%	7.01%	12.84%	1.87%	13.78%	57.75%
03	$10,593	70.75%	6.88%	4.53%	14.92%	1.27%	19.16%	52.99%
04	$9,104	64.95%	10.39%	5.72%	15.41%	1.66%	18.66%	54.93%
05	$11,049	72.00%	4.44%	4.62%	16.17%	1.27%	19.48%	51.96%
06	$12,896	70.71%	6.26%	7.40%	13.70%	0.72%	16.64%	59.23%
07	$10,988	71.73%	3.35%	5.97%	15.52%	1.98%	20.31%	51.92%
08	$10,233	71.01%	8.00%	3.82%	14.42%	1.08%	17.91%	55.65%
09	$10,469	68.93%	10.69%	7.10%	10.82%	1.09%	12.47%	64.77%
10	$10,381	63.46%	12.67%	8.02%	13.46%	0.93%	14.25%	60.27%
11	$9,215	63.60%	14.76%	6.15%	13.00%	1.12%	14.58%	59.18%
12	$10,529	66.44%	9.88%	6.73%	14.06%	1.33%	18.74%	55.97%
13	$9,745	54.67%	19.26%	10.29%	13.80%	0.84%	13.08%	62.48%
14	$10,556	72.01%	11.97%	6.29%	7.97%	0.57%	10.20%	68.64%
15	$11,013	65.13%	12.94%	9.41%	10.44%	0.93%	12.32%	64.54%
16	$11,812	78.22%	5.58%	6.49%	7.63%	0.74%	10.26%	67.42%
17	$10,618	72.11%	10.55%	5.58%	9.56%	0.79%	12.24%	65.74%
18	$11,718	76.47%	7.52%	5.14%	8.86%	0.71%	10.84%	65.32%
19	$13,095	80.06%	7.70%	4.85%	5.72%	0.52%	7.02%	70.70%
20	$11,972	72.60%	10.37%	6.97%	8.35%	0.59%	10.48%	67.62%
21	$10,546	57.75%	18.56%	10.99%	10.77%	0.79%	13.16%	63.21%
22	$10,590	54.80%	19.18%	11.61%	12.55%	0.89%	14.51%	61.28%
23	$11,133	63.14%	14.35%	10.59%	10.24%	0.70%	11.96%	66.30%
24	$11,245	75.05%	7.24%	6.97%	8.78%	0.79%	10.60%	68.11%
25	$11,418	74.01%	8.15%	7.46%	8.70%	0.65%	10.68%	68.03%
26	$11,063	61.86%	14.44%	10.76%	11.18%	0.68%	11.94%	63.72%
27	$11,370	66.37%	8.55%	8.46%	14.56%	0.95%	16.71%	58.59%
28	$12,467	73.93%	9.53%	7.21%	7.79%	0.48%	9.41%	69.69%
29	$12,863	72.91%	8.69%	7.46%	9.19%	0.50%	10.83%	67.56%
30	$16,212	81.27%	4.12%	6.18%	7.00%	0.53%	8.29%	68.54%
31	$13,608	75.13%	9.91%	6.93%	6.74%	0.36%	8.19%	71.41%
32	$11,092	70.95%	9.55%	8.07%	9.72%	0.55%	10.53%	67.98%
33	$17,736	87.78%	5.60%	3.26%	2.36%	0.16%	2.53%	80.70%
34	$22,053	80.11%	7.82%	7.91%	3.29%	0.17%	5.01%	74.21%

Chapter 7

Income patterns – Senate districts

	PER CAPITA INCOME	PERCENTAGE OF AGGREGATE DISTRICT INCOME FROM					PERCENTAGE OF FAMILIES WITH	
		WAGES AND SALARIES	FARM AND NON-FARM SELF-EMPLOYMENT	DIVIDENDS, INTEREST AND RENT	SOCIAL SECURITY AND RETIREMENT	PUBLIC ASSISTANCE	NO WORKERS	2 OR MORE WORKERS
35	$14,720	79.89%	8.04%	5.61%	4.94%	0.34%	6.85%	73.99%
36	$18,791	88.20%	4.91%	3.34%	2.47%	0.17%	2.99%	77.46%
37	$14,772	83.41%	7.05%	4.36%	3.97%	0.30%	3.96%	75.81%
38	$19,354	86.57%	4.59%	4.82%	2.96%	0.21%	3.69%	77.24%
39	$16,174	78.25%	3.66%	8.36%	8.32%	0.43%	12.01%	65.59%
40	$16,941	80.53%	4.16%	5.36%	8.53%	0.39%	8.57%	70.20%
41	$22,187	82.54%	6.69%	6.10%	3.69%	0.16%	4.58%	74.83%
42	$29,359	71.35%	7.74%	13.40%	6.49%	0.20%	9.79%	64.48%
43	$24,085	81.07%	6.21%	8.40%	3.44%	0.16%	4.78%	73.78%
44	$19,053	78.26%	5.74%	7.14%	7.46%	0.51%	10.34%	66.13%
45	$24,092	77.08%	7.17%	9.29%	5.53%	0.22%	7.74%	70.51%
46	$15,771	79.35%	3.95%	5.85%	9.43%	0.45%	11.45%	67.13%
47	$14,728	84.70%	3.64%	3.70%	5.95%	0.95%	9.38%	68.12%
48	$15,742	87.19%	4.01%	3.63%	3.92%	0.36%	4.71%	77.56%
49	$14,458	87.03%	3.69%	2.84%	4.96%	0.47%	6.02%	75.40%
50	$14,292	87.27%	5.97%	2.61%	2.82%	0.30%	3.24%	78.16%
51	$14,568	87.08%	4.43%	3.02%	4.12%	0.37%	4.51%	75.52%
52	$16,039	82.04%	4.30%	4.88%	7.20%	0.59%	9.72%	67.87%
53	$20,145	83.13%	5.91%	5.78%	4.18%	0.17%	5.41%	73.65%
54	$17,697	75.13%	4.44%	8.81%	10.30%	0.34%	13.36%	63.92%
55	$15,469	81.85%	3.38%	4.95%	8.44%	0.49%	10.77%	68.84%
56	$19,304	80.82%	6.13%	7.35%	4.69%	0.24%	6.75%	71.08%
57	$15,456	87.14%	3.77%	3.16%	4.55%	0.42%	5.95%	72.36%
58	$10,087	77.31%	3.50%	3.48%	10.50%	3.43%	21.38%	49.80%
59	$12,474	77.23%	4.66%	6.38%	9.37%	1.08%	14.30%	60.15%
60	$22,778	75.23%	7.36%	10.45%	5.69%	0.43%	10.66%	69.13%
61	$9,271	77.59%	4.01%	4.06%	7.73%	5.02%	25.14%	43.93%
62	$14,118	76.51%	4.97%	5.50%	10.85%	0.92%	15.22%	60.59%
63	$18,752	74.39%	5.90%	8.52%	9.72%	0.44%	12.92%	64.70%
64	$19,181	74.15%	5.67%	10.85%	8.00%	0.41%	11.10%	67.00%
65	$10,520	74.90%	5.09%	5.03%	10.39%	3.06%	19.15%	51.20%
66	$12,685	75.45%	4.24%	6.81%	10.71%	1.42%	18.08%	56.92%
67	$11,711	78.28%	2.65%	4.54%	11.25%	1.93%	17.11%	55.88%
MN	**$14,389**	**76.29%**	**7.24%**	**6.73%**	**7.97%**	**0.70%**	**11.18%**	**65.88%**

Notes
7

Chapter 8

Poverty characteristics

According to the 1990 Census

- Minnesota's poverty rate increased from 9.5 percent in 1980 to 10.2 percent in 1990, but remains substantially below the national rate of 13.1 percent.

- Minnesota's poverty rate increased due to large increases in the poverty rates of the minority populations. The poverty rate for the white population declined slightly from 8.9 percent in 1980 to 8.7 percent in 1990.

- Each of Minnesota's four minority populations have poverty rates higher than the national rate. For the Hispanic population, Minnesota and national rates are very close. For the African American, Asian and American Indian populations, Minnesota rates are substantially higher than the corresponding national rate.

- The proportion of the population below 125 percent of poverty increased slightly, as did the proportion above 200 percent of poverty.

- Minnesota's highest poverty rates are found in Minneapolis and St. Paul, and correspond with the areas of higher concentrations of minority persons. High rates are also found in northwestern Minnesota. The districts with the lowest poverty rates are largely found in the suburban areas of the Twin Cities.

Poverty thresholds change with size of family and presence of children under age 18 and older adults over age 65. They are revised annually to allow for changes in the cost of living. The average 1990 Census poverty threshold for a family of four people was $12,674.

Poverty rates in Minnesota increased during the 1980s largely as a result of increasing minority populations coupled with rising poverty rates within the minority populations. All four minority populations had substantial increases in poverty rates, with the largest increases experienced by American Indians. In addition, poverty rates for each of Minnesota's minority populations are higher than the corresponding national rates. This is especially true for Asians, where the Minnesota rate is more than twice the national rate.

Poverty rates by race and ethnicity

	Minnesota 1980	Minnesota 1990	U.S. 1990
Total	9.5%	10.2%	13.1%
White	8.9%	8.7%	9.8%
African American	26.6%	36.8%	29.5%
Asian	25.6%	31.7%	14.1%
American Indian	29.9%	43.7%	30.9%
Hispanic	18.2%	25.6%	25.3%

By contrast, the poverty rate for the white population declined slightly during the 1980s, and remains below the national level. Despite the large differences in rates between the white and the minority populations, most poor Minnesotans are white, comprising 81 percent of poor people.

Poverty Rates

	Highest			Lowest	
	District	Poverty rate		District	Poverty rate
1.	61A	42.9%	197.	33B	2.5%
2.	58B	41.6%	198.	38B	2.5%
3.	65A	31.3%	199.	63A	2.5%
4.	61B	27.6%	200.	43B	2.1%
5.	59B	27.1%	201.	43A	1.9%

Legislative districts with the highest poverty rates also correspond to those with the highest proportion of minority people.

Chapter 8

Poverty characteristics

People below 125 percent of poverty level

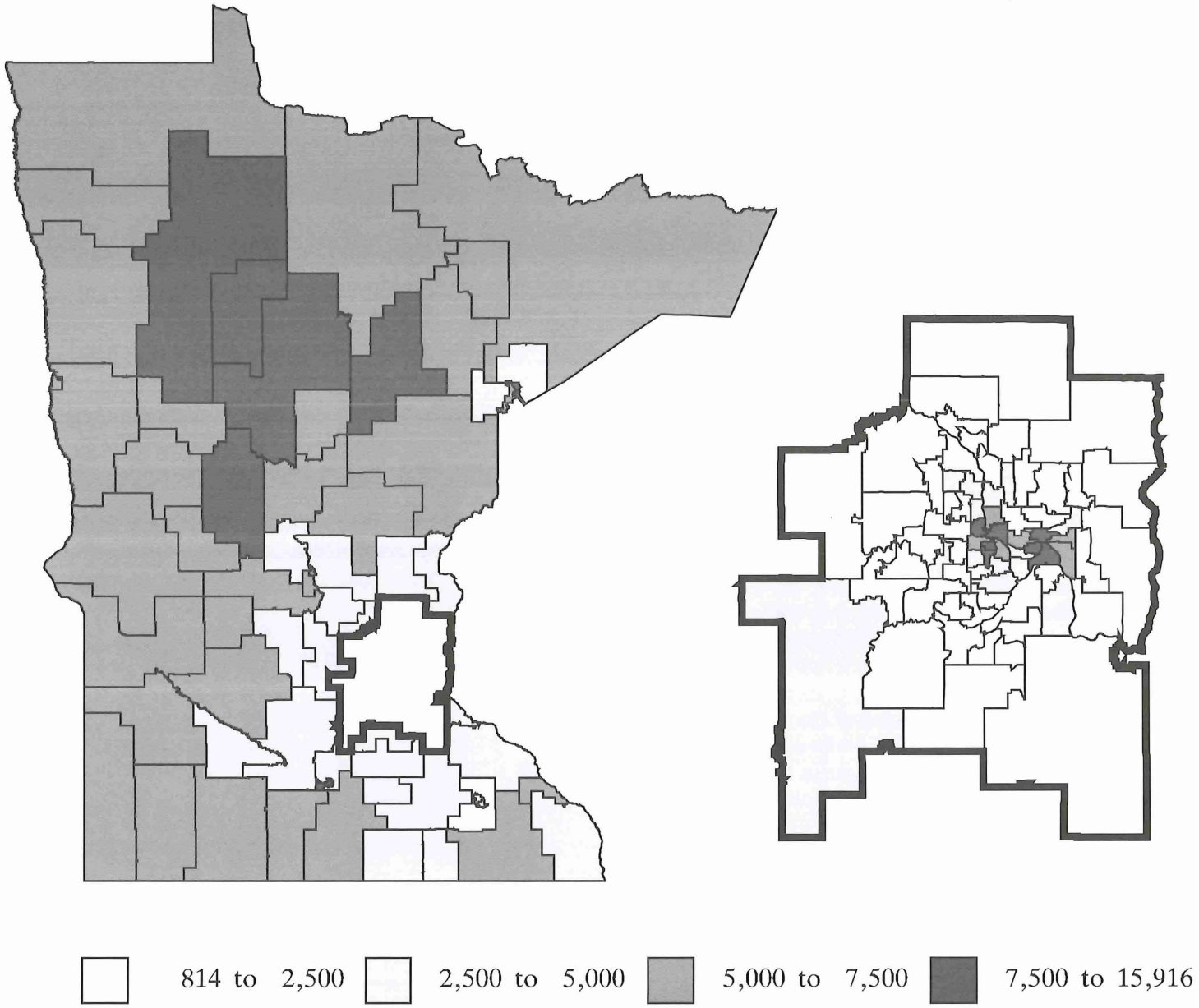

Chapter 8

Poverty characteristics

People below 50 percent of poverty level

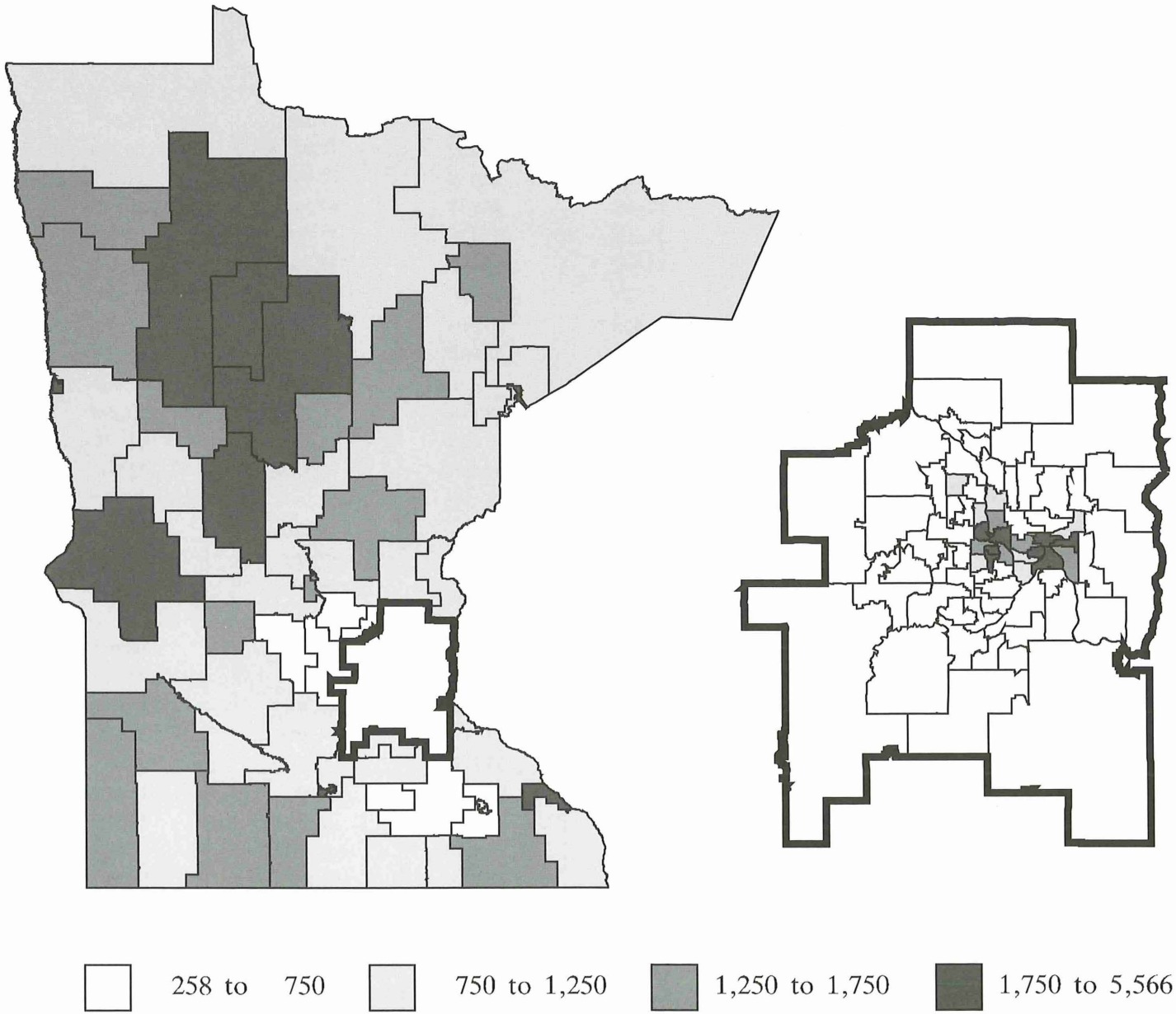

Chapter 8

Poverty characteristics – House districts

	PERCENTAGE WHO ARE BELOW POVERTY						PERCENTAGE OF PEOPLE	
	ALL PERSONS	WHITE	AFRICAN AMERICAN	ASIAN	AMERICAN INDIAN	HISPANIC	BELOW 125% OF POVERTY	ABOVE 200% OF POVERTY
01A	12.16%	11.95%	66.67%	4.12%	38.36%	61.25%	17.53%	61.39%
01B	14.54%	13.37%	14.93%	13.73%	51.47%	62.54%	20.01%	62.19%
02A	14.99%	14.34%	40.00%	9.52%	36.83%	41.54%	21.34%	58.59%
02B	25.73%	18.79%	0.00%	0.00%	52.45%	59.14%	34.08%	43.70%
03A	13.46%	12.61%	24.59%	0.00%	43.23%	19.94%	19.20%	60.75%
03B	16.68%	16.32%	0.00%	30.00%	52.96%	40.94%	23.28%	60.66%
04A	20.17%	17.91%	72.29%	38.69%	48.63%	67.38%	26.69%	55.54%
04B	21.51%	17.86%	86.96%	36.36%	55.13%	41.74%	29.84%	48.36%
05A	12.70%	12.30%	51.43%	18.09%	37.40%	37.86%	17.82%	67.25%
05B	13.97%	13.60%	64.52%	10.53%	41.37%	26.24%	19.79%	65.73%
06A	12.18%	11.70%	79.07%	0.00%	24.51%	27.69%	17.01%	63.61%
06B	8.66%	8.39%	8.51%	12.82%	32.13%	19.70%	11.92%	75.91%
07A	14.50%	13.74%	41.94%	48.75%	38.82%	8.58%	19.56%	63.49%
07B	24.28%	22.42%	36.93%	45.75%	58.14%	41.38%	30.08%	55.41%
08A	9.63%	8.37%	0.00%	38.10%	43.22%	47.50%	14.77%	69.97%
08B	15.46%	14.99%	53.70%	0.00%	34.45%	20.99%	22.76%	55.95%
09A	19.56%	17.51%	43.90%	46.84%	65.19%	58.84%	23.80%	63.31%
09B	10.71%	10.31%	0.00%	47.83%	18.04%	43.99%	16.72%	64.83%
10A	14.54%	14.38%	37.93%	14.42%	52.17%	36.62%	20.63%	61.41%
10B	12.57%	12.47%	0.00%	20.80%	44.16%	18.25%	17.89%	61.11%
11A	15.93%	15.49%	57.14%	24.53%	45.71%	31.62%	22.42%	57.09%
11B	18.98%	18.92%	20.00%	19.05%	38.82%	40.51%	26.96%	49.71%
12A	16.93%	16.40%	58.33%	21.10%	59.42%	26.26%	23.05%	58.07%
12B	13.33%	13.35%	16.67%	0.00%	17.48%	34.59%	19.49%	60.21%
13A	16.40%	15.91%	44.66%	43.81%	49.71%	53.79%	22.76%	55.46%
13B	13.48%	13.36%	23.53%	13.24%	36.71%	51.13%	20.06%	58.78%
14A	10.56%	10.49%	25.93%	18.84%	35.14%	17.50%	15.53%	67.76%
14B	10.05%	9.95%	34.09%	0.00%	32.56%	18.45%	15.59%	66.30%
15A	14.17%	13.10%	0.00%	18.63%	75.90%	70.41%	18.57%	64.78%
15B	12.47%	12.04%	33.33%	4.95%	47.20%	54.29%	17.75%	63.13%
16A	15.40%	14.74%	22.07%	65.91%	42.61%	13.11%	20.68%	63.68%
16B	13.76%	13.41%	22.95%	24.77%	62.91%	19.32%	18.78%	68.59%
17A	15.27%	14.13%	67.39%	17.20%	68.09%	23.24%	20.80%	59.16%
17B	9.33%	9.30%	42.62%	10.06%	2.92%	11.76%	13.02%	72.08%

Chapter 8

Poverty characteristics – House distrcts

	PERCENTAGE WHO ARE BELOW POVERTY						PERCENTAGE OF PEOPLE	
	ALL PERSONS	WHITE	AFRICAN AMERICAN	ASIAN	AMERICAN INDIAN	HISPANIC	BELOW 125% OF POVERTY	ABOVE 200% OF POVERTY
18A	8.90%	8.89%	21.15%	6.25%	9.72%	5.80%	12.54%	70.95%
18B	8.76%	8.68%	0.00%	5.15%	29.17%	11.36%	12.80%	71.64%
19A	7.49%	7.46%	20.00%	0.00%	13.04%	4.71%	11.37%	74.63%
19B	5.48%	5.29%	0.00%	1.48%	48.21%	5.24%	8.45%	80.03%
20A	8.93%	8.69%	32.43%	0.00%	29.33%	27.43%	13.46%	70.30%
20B	7.78%	7.81%	0.00%	0.00%	3.66%	17.31%	11.22%	71.71%
21A	12.51%	12.10%	31.25%	24.39%	31.40%	55.30%	17.93%	63.48%
21B	13.82%	13.41%	37.04%	20.45%	54.96%	51.28%	20.16%	58.71%
22A	12.62%	12.04%	25.00%	25.08%	9.71%	43.75%	18.21%	62.15%
22B	13.21%	12.77%	0.00%	47.65%	21.43%	39.56%	19.22%	61.58%
23A	9.34%	8.93%	100.00%	7.10%	41.84%	34.55%	14.11%	67.61%
23B	9.06%	8.92%	22.00%	3.88%	41.03%	54.78%	13.65%	68.75%
24A	24.28%	23.00%	60.96%	68.58%	26.03%	48.73%	30.03%	55.28%
24B	9.06%	8.96%	14.89%	4.82%	70.97%	22.63%	12.27%	75.34%
25A	8.51%	8.16%	10.64%	26.55%	44.68%	40.09%	11.64%	74.89%
25B	9.13%	9.09%	23.53%	8.70%	6.25%	34.59%	13.18%	71.05%
26A	11.50%	10.78%	12.00%	8.03%	18.67%	52.96%	16.35%	65.36%
26B	11.42%	11.15%	8.11%	15.38%	42.59%	39.20%	16.80%	63.82%
27A	10.25%	9.70%	73.33%	16.34%	26.32%	26.10%	15.05%	67.67%
27B	10.17%	9.91%	17.24%	35.63%	13.51%	38.83%	15.08%	66.99%
28A	6.78%	6.28%	31.62%	2.82%	20.25%	34.40%	9.90%	76.24%
28B	7.48%	7.32%	31.43%	5.07%	9.38%	35.92%	11.71%	72.68%
29A	6.98%	6.48%	42.86%	28.71%	45.81%	16.75%	10.12%	79.12%
29B	8.28%	8.19%	20.00%	28.91%	7.25%	8.05%	12.33%	71.64%
30A	4.61%	3.55%	10.95%	33.21%	75.00%	17.94%	5.75%	88.55%
30B	11.71%	9.68%	28.23%	47.21%	0.00%	23.20%	14.85%	72.04%
31A	4.78%	4.69%	38.10%	8.28%	14.29%	20.11%	6.73%	84.44%
31B	12.33%	12.25%	0.00%	17.19%	37.50%	30.00%	17.81%	64.23%
32A	14.35%	13.95%	41.43%	33.06%	35.71%	20.99%	18.91%	65.35%
32B	9.31%	9.20%	35.42%	7.55%	29.47%	20.45%	13.95%	67.11%
33A	2.09%	2.07%	5.79%	0.00%	0.00%	5.88%	3.12%	91.95%
33B	2.54%	2.19%	25.33%	6.28%	7.00%	7.91%	3.29%	92.68%
34A	5.04%	5.02%	2.70%	10.05%	2.27%	0.00%	6.68%	83.54%
34B	2.62%	2.56%	15.96%	0.00%	0.00%	5.70%	3.51%	91.52%

Chapter 8

Poverty characteristics – House districts

	PERCENTAGE WHO ARE BELOW POVERTY						PERCENTAGE OF PEOPLE	
	ALL PERSONS	WHITE	AFRICAN AMERICAN	ASIAN	AMERICAN INDIAN	HISPANIC	BELOW 125% OF POVERTY	ABOVE 200% OF POVERTY
35A	5.30%	5.21%	0.00%	1.34%	44.55%	5.81%	8.07%	79.89%
35B	4.53%	4.38%	24.07%	28.26%	6.34%	16.51%	6.33%	84.14%
36A	3.01%	2.68%	11.52%	16.44%	12.50%	4.97%	4.17%	91.28%
36B	3.64%	3.43%	18.59%	1.45%	23.68%	0.00%	4.90%	89.42%
37A	4.89%	4.87%	18.45%	3.60%	3.95%	4.00%	7.40%	81.35%
37B	3.18%	3.12%	10.06%	5.88%	0.00%	0.00%	5.34%	86.57%
38A	3.61%	3.32%	15.67%	1.11%	16.06%	10.05%	4.75%	89.19%
38B	2.53%	2.35%	3.23%	5.64%	4.21%	13.76%	3.27%	92.00%
39A	5.45%	4.94%	22.17%	19.90%	19.12%	19.03%	7.46%	83.85%
39B	7.41%	7.25%	20.59%	8.84%	38.46%	14.54%	9.30%	81.39%
40A	4.89%	4.42%	12.63%	12.55%	3.33%	6.78%	6.62%	84.44%
40B	3.97%	3.37%	23.38%	10.42%	17.65%	17.37%	5.39%	87.39%
41A	2.66%	2.29%	16.53%	5.59%	39.58%	5.26%	3.83%	92.41%
41B	3.79%	3.47%	14.39%	9.10%	0.00%	20.05%	4.88%	87.88%
42A	3.47%	3.27%	5.51%	12.73%	5.43%	7.65%	4.92%	90.28%
42B	3.60%	3.50%	3.69%	4.22%	40.28%	2.07%	4.52%	91.36%
43A	1.92%	1.82%	7.00%	2.43%	21.28%	1.67%	2.51%	93.46%
43B	2.08%	2.11%	0.00%	0.00%	0.00%	0.62%	3.10%	91.36%
44A	5.79%	5.64%	12.79%	3.99%	11.90%	7.76%	9.00%	82.08%
44B	5.18%	4.82%	25.71%	3.34%	0.00%	4.95%	7.45%	85.25%
45A	2.96%	2.86%	5.63%	7.20%	13.73%	19.02%	4.13%	90.78%
45B	4.88%	4.55%	16.79%	0.00%	42.59%	17.32%	6.30%	88.93%
46A	5.73%	4.99%	37.65%	2.40%	31.49%	11.62%	7.03%	86.05%
46B	4.39%	4.01%	21.63%	8.92%	0.00%	0.00%	6.04%	85.54%
47A	11.30%	8.78%	46.48%	0.00%	25.57%	19.32%	14.61%	76.91%
47B	6.20%	3.80%	45.21%	11.05%	35.42%	10.23%	8.22%	83.29%
48A	2.73%	2.64%	7.65%	4.41%	1.49%	0.00%	3.96%	90.87%
48B	5.44%	4.88%	39.61%	7.58%	30.77%	17.10%	7.39%	85.58%
49A	5.65%	5.28%	42.50%	15.79%	34.55%	0.00%	7.46%	83.32%
49B	5.51%	5.43%	3.51%	16.22%	9.65%	1.74%	7.01%	85.07%
50A	3.47%	2.86%	67.09%	3.08%	15.15%	11.48%	4.04%	88.14%
50B	4.77%	4.63%	42.86%	2.08%	19.82%	12.00%	6.54%	82.97%
51A	4.89%	4.89%	0.00%	1.75%	15.48%	7.55%	6.48%	84.26%
51B	4.44%	4.37%	0.00%	0.00%	21.83%	6.61%	5.84%	87.31%

Chapter 8

Poverty characteristics – House districts

	PERCENTAGE WHO ARE BELOW POVERTY						PERCENTAGE OF PEOPLE	
	ALL PERSONS	WHITE	AFRICAN AMERICAN	ASIAN	AMERICAN INDIAN	HISPANIC	BELOW 125% OF POVERTY	ABOVE 200% OF POVERTY
52A	7.98%	7.11%	52.01%	2.26%	34.53%	13.28%	10.99%	79.03%
52B	6.57%	5.94%	43.48%	17.16%	4.27%	9.75%	9.62%	82.42%
53A	2.87%	2.61%	7.98%	8.86%	22.86%	7.02%	3.83%	91.60%
53B	3.19%	3.13%	11.27%	3.64%	6.90%	1.09%	4.18%	89.80%
54A	5.48%	4.32%	36.43%	14.53%	37.58%	9.39%	7.81%	83.09%
54B	4.76%	4.37%	29.88%	0.57%	15.04%	17.85%	6.37%	85.78%
55A	4.26%	3.83%	32.43%	25.48%	8.63%	26.63%	6.01%	86.32%
55B	8.15%	6.56%	52.42%	27.22%	27.50%	18.28%	10.71%	78.98%
56A	4.59%	4.46%	32.14%	5.05%	10.24%	16.32%	6.37%	86.99%
56B	3.61%	3.33%	14.12%	10.96%	0.00%	11.59%	4.67%	89.36%
57A	4.02%	3.61%	21.94%	3.30%	15.73%	21.93%	5.54%	88.72%
57B	4.38%	3.69%	39.03%	12.93%	54.67%	10.02%	6.49%	85.64%
58A	10.50%	8.52%	20.90%	14.81%	31.57%	19.00%	14.61%	71.97%
58B	41.63%	21.60%	47.89%	76.55%	44.25%	45.04%	47.10%	38.56%
59A	13.34%	11.84%	41.67%	12.94%	44.49%	26.57%	16.98%	70.65%
59B	27.11%	24.64%	32.06%	43.25%	64.71%	18.34%	35.05%	49.31%
60A	14.84%	11.94%	41.13%	25.85%	52.07%	17.49%	19.52%	67.28%
60B	7.06%	5.99%	18.72%	23.78%	24.30%	20.89%	9.78%	80.99%
61A	42.94%	29.39%	53.69%	50.32%	71.18%	57.98%	50.75%	32.73%
61B	27.56%	14.81%	38.25%	50.16%	47.37%	38.00%	33.88%	50.40%
62A	13.85%	11.58%	28.52%	23.74%	42.65%	20.28%	19.46%	66.15%
62B	6.97%	5.47%	21.54%	23.24%	35.93%	5.95%	9.38%	80.40%
63A	2.49%	2.12%	18.44%	2.43%	0.00%	0.00%	3.99%	89.64%
63B	6.66%	4.95%	36.15%	12.49%	16.00%	34.81%	8.83%	81.39%
64A	9.15%	8.02%	17.34%	43.28%	29.11%	27.53%	11.22%	79.72%
64B	7.10%	6.38%	36.31%	13.29%	0.00%	15.66%	9.32%	82.80%
65A	31.25%	15.58%	38.00%	66.39%	34.87%	22.89%	37.34%	47.90%
65B	24.30%	14.74%	47.31%	73.45%	54.60%	24.84%	29.54%	55.61%
66A	19.27%	10.00%	34.60%	67.57%	40.38%	33.25%	25.25%	61.66%
66B	12.09%	9.98%	32.74%	30.61%	36.59%	35.58%	16.51%	71.53%
67A	17.62%	10.81%	61.43%	62.63%	37.22%	27.23%	22.50%	64.17%
67B	14.28%	10.59%	33.56%	56.01%	31.58%	21.14%	18.53%	69.10%
MN	**10.22%**	**8.72%**	**36.85%**	**31.66%**	**43.70%**	**25.62%**	**13.90%**	**73.47%**

Chapter 8

Poverty characteristics – Senate districts

	PERCENTAGE WHO ARE BELOW POVERTY						PERCENTAGE OF PEOPLE	
	ALL PERSONS	WHITE	AFRICAN AMERICAN	ASIAN	AMERICAN INDIAN	HISPANIC	BELOW 125% OF POVERTY	ABOVE 200% OF POVERTY
01	13.36%	12.66%	17.14%	9.05%	45.62%	62.43%	18.78%	61.79%
02	20.44%	16.36%	15.38%	4.72%	51.25%	44.53%	27.80%	51.05%
03	15.10%	14.51%	17.44%	17.95%	45.83%	26.89%	21.27%	60.70%
04	20.86%	17.89%	75.47%	38.02%	52.56%	55.86%	28.31%	51.85%
05	13.33%	12.95%	57.58%	15.23%	39.25%	32.03%	18.80%	66.49%
06	10.43%	10.04%	30.66%	10.12%	26.39%	22.34%	14.48%	69.74%
07	19.23%	17.84%	38.44%	46.14%	50.45%	21.16%	24.64%	59.59%
08	12.50%	11.65%	32.95%	19.70%	39.71%	34.16%	18.71%	63.06%
09	14.87%	13.63%	41.54%	47.04%	48.16%	54.16%	20.05%	64.12%
10	13.55%	13.42%	23.40%	16.76%	48.96%	24.87%	19.25%	61.26%
11	17.45%	17.21%	41.67%	22.49%	44.47%	35.20%	24.68%	53.42%
12	15.15%	14.89%	50.00%	10.75%	48.91%	31.40%	21.29%	59.13%
13	14.91%	14.60%	41.67%	36.33%	45.67%	52.52%	21.38%	57.16%
14	10.30%	10.22%	30.99%	11.71%	33.75%	17.94%	15.56%	67.01%
15	13.32%	12.56%	5.26%	11.82%	63.57%	66.58%	18.16%	63.95%
16	14.54%	14.04%	22.56%	42.96%	50.66%	16.78%	19.69%	66.24%
17	12.35%	11.74%	53.27%	12.70%	56.49%	18.05%	16.98%	65.51%
18	8.83%	8.78%	11.83%	5.74%	19.44%	7.96%	12.67%	71.29%
19	6.47%	6.37%	13.04%	0.88%	37.97%	4.99%	9.90%	77.35%
20	8.36%	8.26%	26.67%	0.00%	15.92%	25.06%	12.35%	71.00%
21	13.18%	12.77%	33.90%	22.75%	49.14%	54.24%	19.06%	61.06%
22	12.92%	12.41%	18.75%	35.94%	13.10%	42.31%	18.72%	61.86%
23	9.20%	8.93%	25.00%	5.63%	41.74%	46.33%	13.88%	68.18%
24	16.58%	15.82%	51.71%	53.20%	46.67%	38.13%	21.05%	65.43%
25	8.84%	8.66%	12.61%	21.38%	29.11%	37.97%	12.46%	72.85%
26	11.46%	10.97%	10.34%	11.79%	28.68%	47.52%	16.58%	64.58%
27	10.21%	9.80%	28.77%	28.50%	21.28%	28.24%	15.06%	67.34%
28	7.13%	6.80%	31.58%	3.70%	15.38%	35.12%	10.81%	74.46%
29	7.63%	7.34%	40.00%	28.82%	36.82%	14.08%	11.23%	75.37%
30	8.07%	6.51%	19.02%	41.60%	13.43%	19.92%	10.19%	80.50%
31	8.56%	8.49%	21.62%	11.08%	22.73%	24.27%	12.27%	74.34%
32	11.70%	11.44%	39.89%	25.42%	31.79%	20.82%	16.30%	66.27%
33	2.32%	2.13%	19.76%	4.37%	3.11%	7.00%	3.21%	92.32%
34	3.81%	3.78%	14.42%	2.54%	1.28%	4.28%	5.07%	87.59%

Chapter 8

Poverty characteristics – Senate districts

	PERCENTAGE WHO ARE BELOW POVERTY						PERCENTAGE OF PEOPLE	
	ALL PERSONS	WHITE	AFRICAN AMERICAN	ASIAN	AMERICAN INDIAN	HISPANIC	BELOW 125% OF POVERTY	ABOVE 200% OF POVERTY
35	4.92%	4.80%	17.81%	14.29%	16.36%	12.06%	7.20%	82.02%
36	3.33%	3.06%	16.31%	8.76%	17.95%	2.00%	4.54%	90.34%
37	4.04%	4.00%	13.12%	5.06%	1.72%	1.28%	6.38%	83.95%
38	3.07%	2.84%	9.31%	3.27%	11.21%	11.66%	4.01%	90.59%
39	6.42%	6.09%	21.45%	13.33%	30.19%	17.29%	8.37%	82.63%
40	4.43%	3.89%	17.01%	11.58%	10.94%	10.38%	6.00%	85.93%
41	3.21%	2.88%	15.54%	7.23%	18.81%	16.39%	4.35%	90.18%
42	3.53%	3.39%	4.53%	7.23%	20.73%	4.32%	4.72%	90.82%
43	2.00%	1.96%	3.80%	1.53%	12.99%	0.90%	2.80%	92.42%
44	5.48%	5.23%	20.45%	3.67%	4.44%	6.45%	8.23%	83.66%
45	3.92%	3.69%	14.03%	3.51%	33.33%	17.99%	5.21%	89.86%
46	5.05%	4.49%	29.16%	4.68%	13.04%	5.48%	6.53%	85.79%
47	8.70%	6.21%	45.96%	5.22%	31.25%	13.46%	11.35%	80.16%
48	4.06%	3.74%	21.05%	5.86%	15.40%	9.89%	5.64%	88.27%
49	5.58%	5.36%	10.90%	16.04%	21.09%	1.01%	7.23%	84.22%
50	4.12%	3.74%	65.73%	2.65%	17.80%	11.67%	5.28%	85.57%
51	4.67%	4.63%	0.00%	1.19%	18.26%	7.17%	6.16%	85.77%
52	7.28%	6.52%	48.64%	11.51%	27.56%	11.73%	10.30%	80.73%
53	3.03%	2.88%	9.39%	6.30%	15.63%	4.46%	4.01%	90.68%
54	5.11%	4.35%	32.82%	10.39%	27.86%	13.38%	7.07%	84.47%
55	6.19%	5.16%	48.35%	26.81%	17.09%	20.05%	8.35%	82.68%
56	4.08%	3.87%	20.08%	9.21%	6.05%	13.53%	5.48%	88.23%
57	4.20%	3.65%	28.78%	6.90%	33.54%	15.14%	6.03%	87.15%
58	26.02%	12.36%	43.12%	69.40%	39.74%	33.54%	30.81%	55.32%
59	19.67%	17.38%	33.96%	37.01%	51.03%	22.19%	25.28%	60.85%
60	10.87%	8.83%	33.29%	24.88%	41.30%	18.95%	14.55%	74.28%
61	35.16%	22.19%	43.96%	50.25%	63.96%	49.51%	42.21%	41.67%
62	10.34%	8.40%	25.44%	23.55%	40.26%	14.31%	14.32%	73.42%
63	4.61%	3.53%	30.20%	7.62%	11.18%	17.03%	6.44%	85.46%
64	8.09%	7.18%	26.73%	24.08%	17.04%	22.98%	10.24%	81.31%
65	27.77%	15.07%	39.23%	69.22%	45.71%	24.41%	33.44%	51.76%
66	15.75%	9.99%	33.87%	58.86%	38.56%	34.25%	20.96%	66.50%
67	15.97%	10.70%	47.09%	59.99%	35.06%	24.32%	20.54%	66.60%
MN	**10.22%**	**8.72%**	**36.85%**	**31.66%**	**43.70%**	**25.62%**	**13.90%**	**73.47%**

Notes
8

Chapter 9

Families and poverty

According to the 1990 Census

■ Minnesota's poverty rate for children under age 6 increased from 12.3 percent in 1980 to 14.8 percent in 1990. Minnesota's poverty rate for children remains below the national rate of 20.1 percent.

■ The poverty rate for children age 6 to 17 also increased, from 9.3 percent in 1980 to 11.6 percent in 1990, but is still below the national rate of 17 percent.

■ By contrast, the state's poverty rate for persons age 65 and older declined from 14.8 in 1980 percent to 12.14 percent in 1990, reflecting a similar national decline in the poverty rate for older adults. While poverty rates in Minnesota tend to be below national averages, the state's poverty rate for older adults is very close to the national rate of 12.8 percent.

■ Poverty rates are higher for single mothers with children than for other family types. The poverty rate for single mothers with children is 39.97 percent and is nearly 10 times higher than the 4.77 percent rate for married couple families with children. Further, the poverty rate for single mothers is increasing, having risen from 31.8 percent in 1980.

■ Nearly 72 percent of all Minnesota families with children in 1990 had parents that were present in the home and working. This is higher than the national rate of 63.8 percent.

Poverty thresholds differ by size of family and presence of children under 18 and older adults over age 65. They are revised annually to allow for changes in the cost of living. The average 1990 Census poverty threshold for a family of four people was $12,674.

Minnesota generally has low poverty rates in comparison with the nation. However, during the 1980s, poverty rates increased, both in Minnesota and the nation, for virtually all age and family groups.

This tendency is especially true for children, including both young children under age 6 as well as school-age children. As is true of many other poverty characteristics, the highest Minnesota rates for children under age 6 are found in Minneapolis and St. Paul, with the lowest rates a short distance away in the western and southern suburbs.

Poverty rates for pre-school children

	Highest			Lowest	
	District	Poverty rate		District	Poverty rate
1.	61A	70.0%	197.	45A & 34B	2.7%
2.	58B	68.1%	198.	33A	2.1%
3.	65A	52.3%	199.	43A	2.0%
4.	61B	49.9%	200.	41A	1.9%
5.	65B	41.0%	201.	43B	1.7%

The Minnesota poverty rate for people age 65 and older declined from 14.8 percent in 1980 to 12.14 percent in 1990, close to the national rate of 12.8 percent and reflecting a similar national decline in poverty of older adults.

Poverty rates of older adults

	Highest			Lowest	
	District	Poverty rate		District	Poverty rate
1.	61A	30.3%	197.	43A	3.5%
2.	11B	27.9%	198.	40A	3.5%
3.	58B	26.8%	199.	57A	3.1%
4.	02B	26.4%	200.	50A	3.1%
5.	11A	22.6%	201.	41A	1.7%

Large differences in poverty rates for older adults exist within the state, with the highest rates found in Minneapolis and in counties to the northwest of St. Cloud. The lowest rates are found in suburban districts.

Chapter 9

Families and poverty

Percentage of children age 5 and younger in poverty

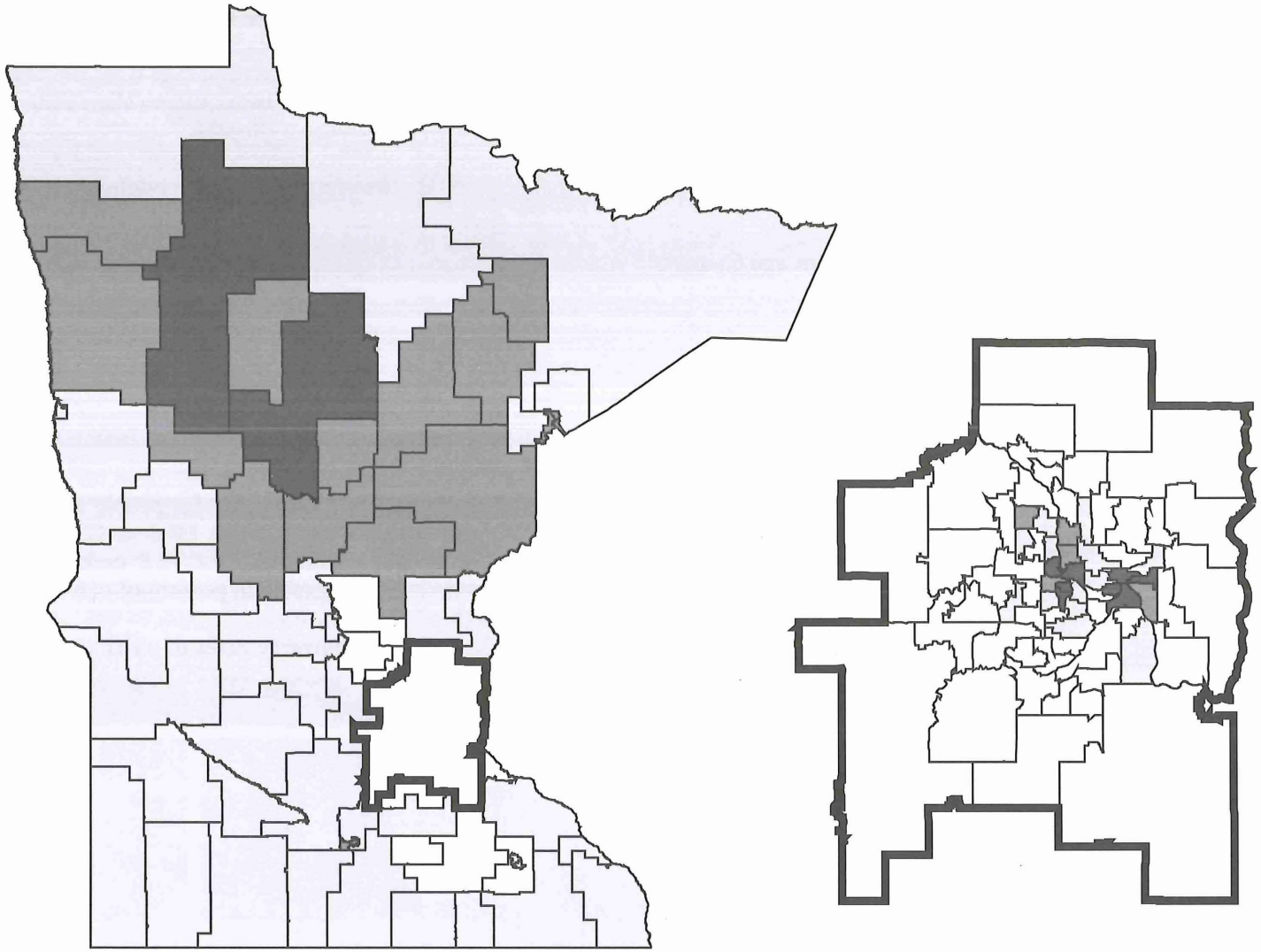

2% to 10% 10% to 20% 20% to 30% 30% to 71%

Chapter 9

Families and poverty

Percentage of people age 65 and older in poverty

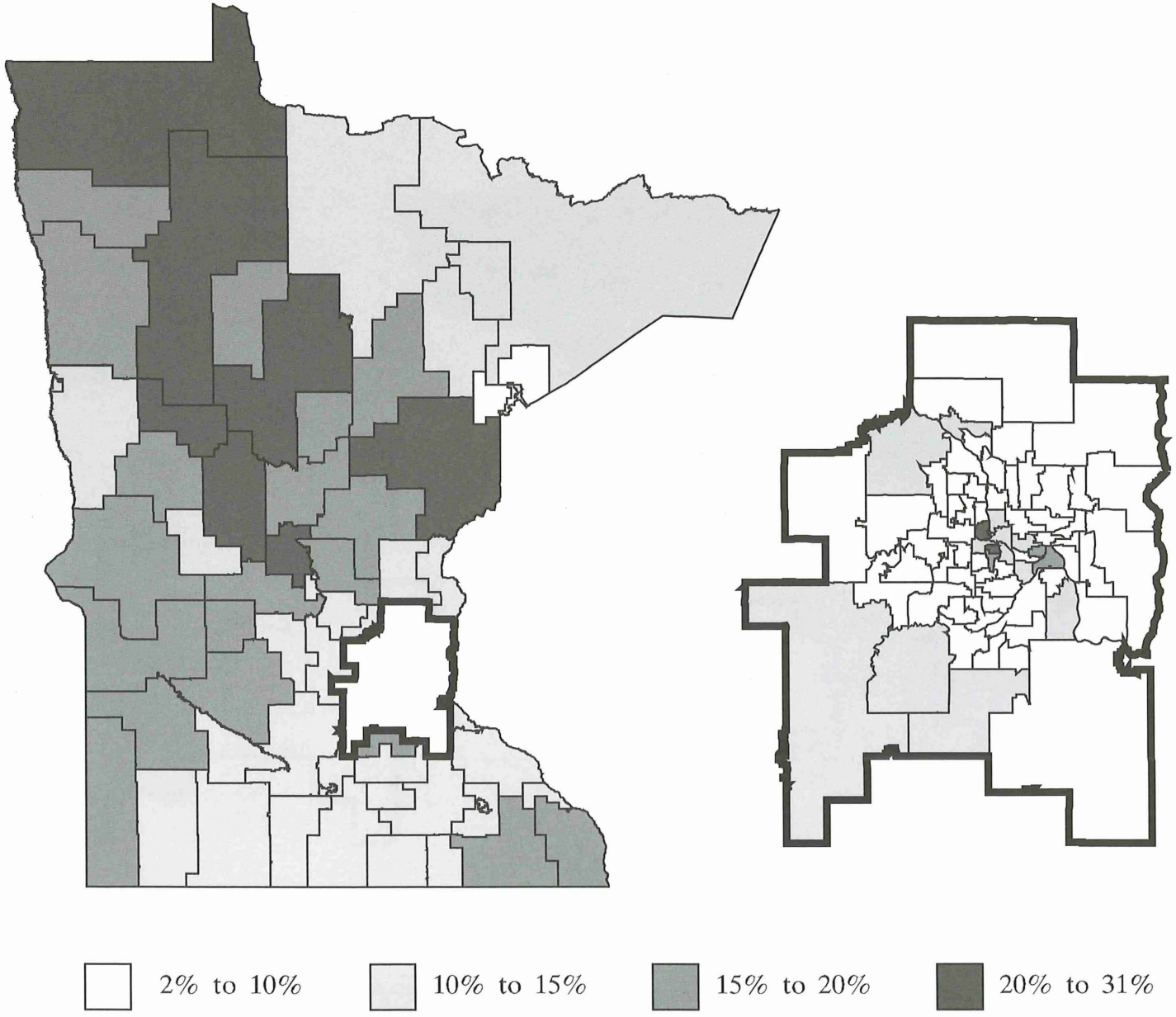

Chapter 9

Families and poverty

Percentage of married couples with children under age 6 in poverty

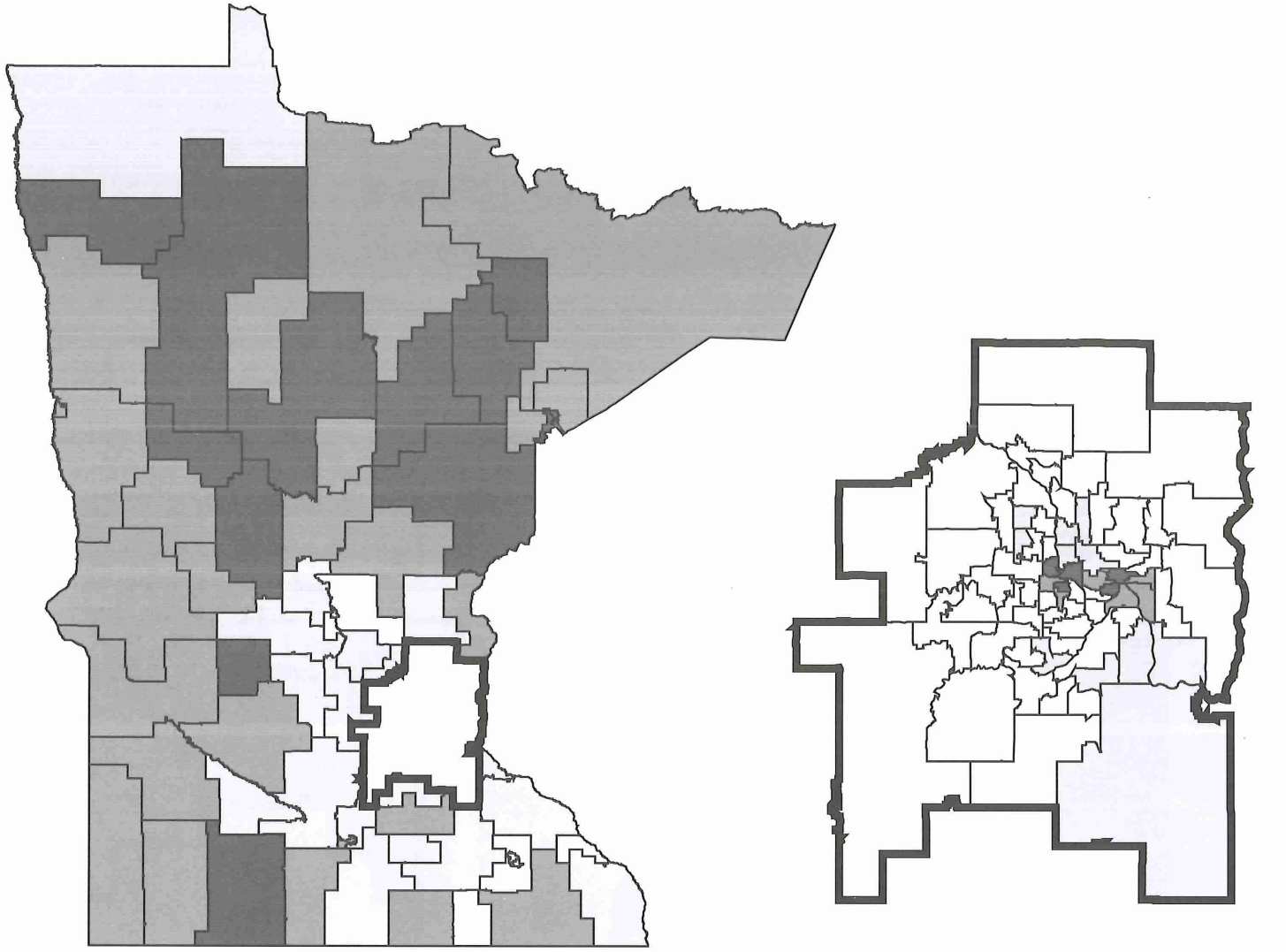

0.0% to 2.5% | 2.5% to 5.0% | 5.0% to 10.0% | 10.0% to 24.0%

Chapter 9

Families and poverty

Percentage of children under age 6 with all parents in the labor force

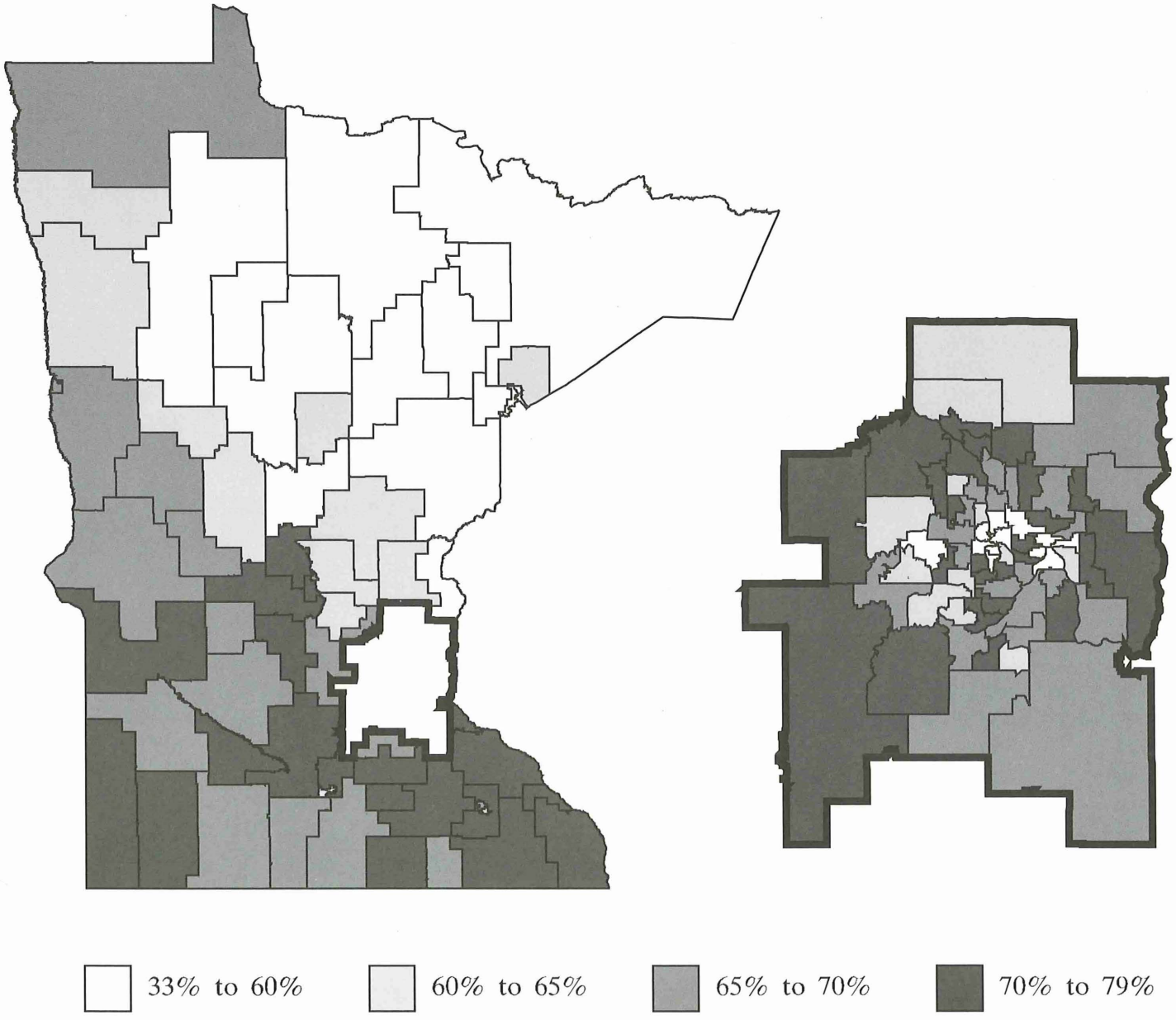

Chapter 9

Families and poverty – House districts

	POVERTY RATE			PERCENTAGE OF FAMILIES IN POVERTY				
	CHILDREN UNDER 6	CHILDREN 6-17	PEOPLE 65 & OLDER	MARRIED COUPLES W/O CHILDREN	MARRIED COUPLES WITH CHILDREN	MALE HOUSE-HOLDERS WITH CHILDREN	FEMALE HOUSE-HOLDERS WITH CHILDREN	FAMILIES WITH ALL PARENTS IN LABOR FORCE
01A	14.67%	12.02%	20.99%	6.66%	7.12%	18.97%	43.30%	73.22%
01B	23.55%	14.48%	18.04%	5.03%	7.70%	21.16%	62.82%	69.07%
02A	22.37%	15.43%	18.21%	6.17%	10.54%	26.67%	48.48%	68.19%
02B	40.16%	29.73%	26.38%	10.09%	17.49%	51.62%	69.14%	57.86%
03A	18.34%	18.05%	12.66%	4.41%	8.23%	21.83%	50.00%	60.51%
03B	29.60%	19.84%	16.33%	5.80%	10.51%	26.15%	57.39%	63.81%
04A	25.25%	22.57%	19.99%	6.08%	10.79%	51.04%	57.33%	63.61%
04B	33.01%	26.46%	22.39%	9.10%	15.68%	50.00%	59.43%	61.54%
05A	23.13%	12.40%	12.39%	3.68%	5.38%	29.41%	56.39%	63.70%
05B	26.49%	12.26%	13.32%	4.72%	8.56%	8.19%	58.35%	64.34%
06A	17.87%	15.00%	11.17%	3.47%	7.62%	21.20%	54.95%	67.67%
06B	12.31%	6.81%	7.41%	1.91%	4.55%	8.11%	31.78%	70.70%
07A	25.29%	21.27%	8.05%	2.77%	9.37%	46.63%	47.56%	65.71%
07B	28.00%	18.22%	14.72%	4.87%	6.40%	41.33%	48.44%	65.01%
08A	15.33%	12.28%	9.42%	2.70%	5.46%	22.28%	39.27%	69.02%
08B	20.52%	16.77%	20.51%	7.89%	9.98%	24.58%	51.55%	65.21%
09A	18.10%	16.18%	10.90%	1.84%	4.94%	36.59%	57.51%	74.96%
09B	15.91%	11.43%	14.38%	4.20%	7.02%	17.07%	48.46%	73.30%
10A	19.74%	16.66%	18.66%	7.09%	9.46%	11.38%	59.61%	73.28%
10B	15.08%	12.37%	14.88%	5.44%	7.15%	11.02%	48.11%	73.01%
11A	20.85%	16.79%	22.56%	7.90%	8.85%	28.82%	54.99%	70.92%
11B	23.23%	20.35%	27.92%	11.99%	13.67%	32.70%	57.18%	67.87%
12A	24.12%	19.86%	15.23%	5.22%	9.04%	37.79%	51.91%	70.00%
12B	21.28%	13.12%	18.45%	6.20%	8.52%	11.11%	53.10%	69.56%
13A	17.14%	16.19%	17.98%	7.59%	10.16%	22.69%	51.01%	74.44%
13B	19.11%	13.99%	16.10%	6.97%	9.54%	23.66%	49.64%	76.57%
14A	10.16%	9.68%	22.18%	5.76%	6.43%	10.90%	22.48%	76.23%
14B	11.73%	10.79%	17.23%	6.46%	6.65%	18.79%	42.77%	77.33%
15A	19.79%	14.50%	15.27%	4.45%	7.98%	30.77%	45.81%	74.05%
15B	17.81%	14.02%	15.53%	6.34%	8.85%	25.75%	50.00%	73.63%
16A	14.61%	13.05%	11.60%	3.53%	2.29%	15.38%	49.89%	72.80%
16B	10.73%	6.25%	12.01%	2.12%	1.74%	17.81%	36.10%	76.40%
17A	21.19%	17.63%	19.45%	7.49%	10.17%	31.80%	46.14%	71.00%
17B	7.02%	8.36%	17.48%	4.85%	4.07%	19.44%	35.19%	71.72%

Chapter 9

Families and poverty – House districts

	POVERTY RATE			PERCENTAGE OF FAMILIES IN POVERTY				
	CHILDREN UNDER 6	CHILDREN 6-17	PEOPLE 65 & OLDER	MARRIED COUPLES W/O CHILDREN	MARRIED COUPLES WITH CHILDREN	MALE HOUSE-HOLDERS WITH CHILDREN	FEMALE HOUSE-HOLDERS WITH CHILDREN	FAMILIES WITH ALL PARENTS IN LABOR FORCE
18A	13.06%	9.41%	13.64%	4.51%	4.80%	10.27%	36.83%	70.71%
18B	11.83%	9.44%	12.58%	3.28%	5.34%	17.54%	32.01%	69.40%
19A	9.48%	9.36%	13.40%	3.25%	3.23%	9.46%	40.73%	70.26%
19B	7.12%	5.82%	11.04%	1.86%	2.50%	9.71%	25.95%	74.44%
20A	11.31%	8.98%	13.80%	4.20%	4.79%	8.49%	33.96%	75.90%
20B	10.34%	7.78%	13.80%	4.12%	4.62%	16.55%	33.17%	76.15%
21A	14.55%	12.16%	15.71%	5.55%	7.22%	10.26%	49.56%	75.33%
21B	17.48%	15.72%	16.72%	6.88%	9.89%	36.43%	55.17%	76.57%
22A	15.05%	14.08%	14.78%	6.75%	8.91%	22.58%	46.75%	74.76%
22B	18.11%	16.17%	13.50%	6.12%	10.40%	24.83%	50.12%	74.05%
23A	13.72%	8.35%	14.49%	4.46%	4.70%	16.78%	34.06%	79.81%
23B	12.83%	9.84%	13.24%	4.60%	6.27%	15.79%	36.45%	76.92%
24A	21.34%	16.00%	14.34%	3.46%	6.74%	31.96%	48.83%	67.82%
24B	12.18%	7.94%	10.08%	1.55%	3.75%	4.81%	43.42%	80.65%
25A	8.79%	6.85%	16.67%	4.19%	2.85%	8.80%	31.32%	77.18%
25B	11.93%	7.67%	12.71%	4.40%	5.11%	19.77%	25.28%	80.63%
26A	19.53%	12.68%	13.19%	4.22%	7.35%	20.35%	45.06%	76.30%
26B	18.32%	13.21%	13.33%	4.66%	7.15%	23.13%	52.44%	73.98%
27A	15.91%	11.62%	12.26%	3.17%	5.32%	8.72%	55.27%	76.56%
27B	12.55%	14.50%	10.00%	3.00%	5.41%	18.12%	44.50%	73.73%
28A	8.88%	7.57%	10.11%	1.89%	2.70%	14.18%	40.19%	78.00%
28B	9.10%	7.38%	13.26%	4.27%	3.58%	9.42%	35.78%	80.09%
29A	7.94%	7.07%	11.42%	3.03%	2.17%	7.83%	35.52%	76.80%
29B	11.15%	8.28%	13.98%	3.46%	4.51%	17.81%	37.67%	78.81%
30A	8.70%	3.12%	8.38%	0.40%	1.84%	15.58%	24.50%	72.98%
30B	13.03%	15.80%	10.37%	1.48%	5.33%	30.23%	31.36%	70.72%
31A	5.73%	4.56%	12.62%	2.35%	2.30%	12.87%	20.72%	77.17%
31B	16.78%	15.65%	15.33%	6.87%	8.36%	19.40%	38.31%	78.11%
32A	15.25%	7.62%	10.43%	2.81%	3.03%	20.14%	42.62%	80.61%
32B	11.34%	10.26%	15.21%	3.66%	5.42%	12.29%	39.30%	78.32%
33A	2.08%	2.35%	11.57%	0.69%	0.92%	23.97%	8.40%	78.29%
33B	2.92%	3.45%	4.99%	0.71%	0.82%	3.11%	19.20%	77.31%
34A	7.49%	6.37%	9.35%	1.61%	2.37%	12.63%	26.02%	76.33%
34B	2.68%	3.22%	5.86%	0.58%	0.78%	7.22%	19.58%	68.65%

Chapter 9

Families and poverty – House districts

	POVERTY RATE			PERCENTAGE OF FAMILIES IN POVERTY				
	CHILDREN UNDER 6	CHILDREN 6-17	PEOPLE 65 & OLDER	MARRIED COUPLES W/O CHILDREN	MARRIED COUPLES WITH CHILDREN	MALE HOUSE-HOLDERS WITH CHILDREN	FEMALE HOUSE-HOLDERS WITH CHILDREN	FAMILIES WITH ALL PARENTS IN LABOR FORCE
35A	7.17%	5.54%	10.91%	2.64%	2.61%	11.36%	32.85%	75.33%
35B	5.70%	4.31%	12.05%	2.47%	1.09%	11.18%	29.32%	76.69%
36A	4.19%	3.37%	6.26%	0.54%	1.69%	6.25%	13.47%	72.49%
36B	7.58%	3.80%	4.32%	0.49%	1.80%	12.50%	18.31%	75.01%
37A	7.45%	5.12%	8.79%	1.76%	2.97%	12.26%	20.78%	75.33%
37B	3.95%	3.78%	13.12%	0.87%	1.17%	5.26%	18.75%	74.94%
38A	4.56%	4.06%	3.64%	0.54%	0.42%	10.17%	21.82%	74.45%
38B	3.74%	2.00%	6.41%	0.82%	1.65%	7.88%	11.26%	72.83%
39A	8.82%	7.68%	5.68%	1.36%	1.58%	12.84%	29.99%	74.07%
39B	13.26%	9.40%	10.20%	1.31%	3.95%	8.42%	32.55%	78.41%
40A	6.77%	7.12%	3.51%	0.86%	1.89%	6.97%	16.54%	83.03%
40B	5.34%	4.50%	5.05%	0.48%	1.52%	7.07%	26.85%	77.88%
41A	1.90%	4.56%	1.67%	0.17%	0.42%	15.89%	16.93%	67.03%
41B	5.19%	5.29%	5.35%	0.23%	1.09%	8.84%	25.23%	73.81%
42A	2.73%	2.73%	6.46%	1.56%	0.00%	28.26%	12.69%	64.87%
42B	6.54%	4.15%	3.78%	0.83%	1.62%	6.17%	24.58%	65.87%
43A	1.99%	1.34%	3.47%	0.48%	0.33%	4.08%	8.46%	70.39%
43B	1.68%	1.44%	5.91%	0.66%	0.69%	5.88%	7.55%	70.97%
44A	10.77%	8.20%	6.67%	1.14%	1.73%	10.84%	22.89%	77.56%
44B	6.17%	8.09%	5.59%	0.89%	2.04%	7.23%	21.22%	73.78%
45A	2.68%	3.88%	3.69%	0.51%	0.60%	0.00%	15.80%	68.45%
45B	8.27%	6.43%	5.00%	1.01%	1.94%	15.73%	31.82%	74.53%
46A	11.20%	7.17%	6.34%	0.92%	1.83%	3.52%	32.53%	80.75%
46B	4.71%	6.40%	5.61%	1.29%	1.30%	12.07%	22.26%	76.77%
47A	24.39%	13.74%	10.00%	0.38%	2.00%	7.51%	53.00%	70.73%
47B	11.14%	10.09%	3.69%	0.81%	1.90%	5.76%	36.85%	74.68%
48A	2.85%	3.46%	5.89%	0.61%	1.14%	8.93%	18.99%	78.41%
48B	7.67%	10.03%	4.72%	0.67%	2.13%	10.09%	29.44%	74.03%
49A	7.63%	7.12%	12.38%	0.82%	1.63%	7.14%	32.77%	79.45%
49B	9.99%	7.80%	9.16%	0.71%	2.39%	6.44%	33.33%	77.60%
50A	4.38%	5.01%	2.27%	0.38%	1.50%	0.00%	28.14%	74.51%
50B	7.61%	6.01%	6.49%	1.26%	2.70%	25.87%	19.22%	72.55%
51A	5.30%	7.19%	8.19%	0.80%	1.75%	1.76%	28.83%	77.76%
51B	4.34%	5.71%	9.23%	1.88%	1.83%	6.59%	40.54%	72.29%

Chapter 9

Families and poverty – House districts

	POVERTY RATE			PERCENTAGE OF FAMILIES IN POVERTY				
	CHILDREN UNDER 6	CHILDREN 6-17	PEOPLE 65 & OLDER	MARRIED COUPLES W/O CHILDREN	MARRIED COUPLES WITH CHILDREN	MALE HOUSE-HOLDERS WITH CHILDREN	FEMALE HOUSE-HOLDERS WITH CHILDREN	FAMILIES WITH ALL PARENTS IN LABOR FORCE
52A	20.94%	12.63%	5.87%	0.29%	3.45%	10.30%	42.03%	70.64%
52B	10.74%	6.02%	5.27%	1.00%	2.76%	13.88%	23.49%	72.47%
53A	3.92%	3.28%	6.26%	0.91%	1.31%	0.00%	14.79%	76.04%
53B	5.72%	3.60%	6.65%	0.56%	0.94%	12.43%	24.67%	71.08%
54A	10.07%	5.45%	3.69%	1.64%	4.13%	15.09%	20.00%	66.67%
54B	9.68%	6.20%	4.41%	1.21%	1.41%	6.72%	34.28%	77.25%
55A	4.93%	5.80%	5.82%	0.89%	0.99%	16.28%	25.19%	77.24%
55B	16.91%	10.12%	9.71%	1.75%	3.71%	18.18%	37.14%	75.69%
56A	7.85%	4.53%	7.15%	1.78%	1.03%	15.50%	27.41%	71.28%
56B	4.70%	5.35%	4.75%	0.91%	2.06%	22.22%	18.42%	72.02%
57A	5.63%	6.37%	3.09%	0.28%	1.05%	3.95%	28.97%	75.41%
57B	8.42%	3.96%	5.25%	0.99%	1.78%	8.44%	31.60%	75.52%
58A	16.42%	16.25%	7.31%	2.41%	4.09%	29.95%	28.19%	70.52%
58B	68.10%	52.05%	26.82%	7.55%	25.56%	54.08%	68.23%	44.15%
59A	22.03%	19.25%	11.39%	2.63%	5.35%	30.28%	49.66%	65.78%
59B	32.98%	23.00%	13.81%	4.62%	14.12%	34.78%	36.64%	60.16%
60A	26.93%	15.12%	11.18%	1.93%	3.23%	25.42%	46.71%	63.63%
60B	10.23%	6.66%	7.76%	1.27%	1.68%	7.89%	27.40%	76.95%
61A	70.02%	64.83%	30.33%	14.85%	27.29%	55.43%	77.20%	38.49%
61B	49.89%	42.09%	15.04%	4.70%	14.67%	35.36%	58.04%	50.82%
62A	17.32%	20.16%	11.80%	3.33%	3.87%	30.61%	41.29%	66.92%
62B	11.31%	14.12%	4.40%	1.81%	2.31%	13.79%	32.86%	74.74%
63A	2.95%	2.42%	3.53%	0.96%	0.22%	13.04%	12.93%	76.23%
63B	14.80%	9.86%	3.53%	1.16%	1.75%	21.02%	32.59%	72.70%
64A	7.49%	8.28%	3.69%	0.37%	1.71%	0.00%	27.08%	74.85%
64B	5.87%	7.38%	11.25%	1.96%	2.31%	22.62%	22.12%	70.75%
65A	52.29%	44.14%	17.78%	4.23%	22.88%	32.00%	57.43%	49.20%
65B	41.04%	36.95%	16.92%	3.98%	17.28%	16.02%	47.92%	53.46%
66A	40.19%	28.73%	9.63%	1.20%	14.87%	18.91%	49.63%	55.76%
66B	10.48%	13.38%	10.23%	2.24%	5.43%	14.06%	33.28%	74.87%
67A	35.51%	23.99%	9.84%	3.67%	9.31%	22.06%	52.86%	59.28%
67B	28.82%	19.79%	6.12%	0.74%	5.84%	29.51%	48.51%	70.82%
MN	**14.76%**	**11.60%**	**12.14%**	**3.13%**	**4.77%**	**19.03%**	**39.97%**	**71.95%**

Chapter 9

Families and poverty – Senate districts

	POVERTY RATE			PERCENTAGE OF FAMILIES IN POVERTY				
	CHILDREN UNDER 6	CHILDREN 6-17	PEOPLE 65 & OLDER	MARRIED COUPLES W/O CHILDREN	MARRIED COUPLES WITH CHILDREN	MALE HOUSE-HOLDERS WITH CHILDREN	FEMALE HOUSE-HOLDERS WITH CHILDREN	FAMILIES WITH ALL PARENTS IN LABOR FORCE
01	18.91%	13.26%	19.51%	5.86%	7.40%	20.11%	54.85%	71.16%
02	32.35%	23.07%	21.88%	8.01%	14.00%	42.86%	61.65%	62.64%
03	24.16%	18.95%	14.69%	5.12%	9.38%	23.71%	54.39%	62.19%
04	29.07%	24.57%	21.47%	7.80%	13.18%	50.45%	58.29%	62.56%
05	24.79%	12.33%	12.85%	4.19%	6.98%	19.27%	57.33%	64.02%
06	14.80%	10.72%	9.64%	2.80%	5.98%	15.36%	42.01%	69.28%
07	26.53%	19.95%	11.19%	3.64%	8.07%	43.85%	47.98%	65.40%
08	17.83%	14.51%	15.62%	5.40%	7.66%	23.58%	44.04%	67.15%
09	16.97%	13.44%	12.98%	3.24%	6.14%	25.44%	54.19%	74.04%
10	17.25%	14.44%	16.85%	6.29%	8.28%	11.20%	53.90%	73.14%
11	22.04%	18.69%	25.06%	9.88%	11.36%	30.70%	55.80%	69.33%
12	22.67%	16.24%	16.69%	5.69%	8.76%	25.63%	52.37%	69.77%
13	18.15%	15.08%	16.99%	7.26%	9.84%	23.11%	50.26%	75.53%
14	10.92%	10.25%	19.24%	6.15%	6.54%	14.75%	30.92%	76.79%
15	18.81%	14.26%	15.42%	5.46%	8.42%	27.95%	47.33%	73.84%
16	12.59%	9.40%	11.79%	2.78%	1.98%	16.98%	43.90%	74.72%
17	14.14%	12.93%	18.73%	6.30%	6.98%	26.87%	42.59%	71.37%
18	12.44%	9.43%	13.04%	3.87%	5.07%	13.42%	34.48%	70.07%
19	8.28%	7.57%	12.32%	2.57%	2.86%	9.58%	32.87%	72.37%
20	10.83%	8.37%	13.80%	4.16%	4.70%	13.15%	33.62%	76.02%
21	15.96%	13.98%	16.28%	6.27%	8.56%	23.98%	51.99%	75.95%
22	16.61%	15.13%	14.12%	6.43%	9.65%	23.97%	48.52%	74.40%
23	13.28%	9.10%	13.91%	4.53%	5.50%	16.27%	35.01%	78.36%
24	16.14%	11.16%	12.23%	2.40%	4.90%	17.91%	46.43%	75.41%
25	10.41%	7.28%	14.55%	4.30%	4.02%	15.15%	27.87%	78.98%
26	18.91%	12.95%	13.26%	4.44%	7.25%	21.63%	48.85%	75.11%
27	14.26%	12.99%	11.09%	3.08%	5.36%	12.79%	49.49%	75.20%
28	8.99%	7.47%	11.66%	3.07%	3.15%	11.76%	38.18%	79.09%
29	9.57%	7.69%	12.86%	3.26%	3.35%	12.50%	36.33%	77.82%
30	10.68%	8.29%	9.74%	0.92%	3.28%	25.70%	28.20%	72.01%
31	10.97%	10.13%	14.47%	4.66%	5.07%	16.60%	29.78%	77.63%
32	12.98%	9.18%	12.81%	3.27%	4.41%	15.72%	41.10%	79.26%
33	2.49%	2.85%	7.53%	0.70%	0.87%	13.03%	14.68%	77.83%
34	5.04%	4.83%	7.82%	1.06%	1.56%	10.85%	22.85%	72.51%

Chapter 9

Families and poverty – Senate districts

	POVERTY RATE			PERCENTAGE OF FAMILIES IN POVERTY				
	CHILDREN UNDER 6	CHILDREN 6-17	PEOPLE 65 & OLDER	MARRIED COUPLES W/O CHILDREN	MARRIED COUPLES WITH CHILDREN	MALE HOUSE-HOLDERS WITH CHILDREN	FEMALE HOUSE-HOLDERS WITH CHILDREN	FAMILIES WITH ALL PARENTS IN LABOR FORCE
35	6.44%	4.92%	11.39%	2.56%	1.84%	11.26%	30.89%	76.01%
36	5.82%	3.56%	5.04%	0.51%	1.74%	10.23%	16.10%	73.62%
37	5.54%	4.46%	9.94%	1.35%	2.02%	9.14%	19.76%	75.13%
38	4.09%	3.00%	4.24%	0.67%	1.10%	9.06%	17.78%	73.58%
39	11.39%	8.60%	7.17%	1.34%	2.86%	10.03%	31.32%	76.45%
40	6.08%	5.71%	4.31%	0.66%	1.69%	7.01%	20.26%	80.37%
41	3.90%	4.92%	2.87%	0.19%	0.78%	11.46%	21.60%	70.66%
42	4.91%	3.47%	5.64%	1.23%	0.88%	20.09%	19.90%	65.41%
43	1.86%	1.39%	5.09%	0.58%	0.50%	5.05%	8.01%	70.66%
44	8.35%	8.14%	6.12%	1.01%	1.90%	9.79%	22.17%	75.63%
45	5.54%	5.10%	4.36%	0.77%	1.25%	7.69%	24.17%	71.44%
46	7.87%	6.80%	5.91%	1.11%	1.56%	7.36%	28.23%	78.79%
47	17.98%	11.91%	5.43%	0.64%	1.95%	6.65%	46.57%	72.68%
48	4.70%	6.61%	5.15%	0.64%	1.55%	9.39%	25.36%	76.47%
49	8.80%	7.48%	11.13%	0.76%	2.01%	6.77%	33.08%	78.50%
50	5.97%	5.50%	5.20%	0.83%	2.08%	15.52%	23.34%	73.55%
51	4.85%	6.45%	8.89%	1.39%	1.79%	3.91%	32.63%	75.08%
52	15.63%	9.23%	5.65%	0.63%	3.07%	12.30%	34.23%	71.59%
53	4.85%	3.44%	6.46%	0.73%	1.13%	7.49%	19.41%	73.54%
54	9.87%	5.86%	4.03%	1.42%	2.73%	10.42%	28.77%	72.38%
55	10.85%	7.80%	8.14%	1.32%	2.23%	17.16%	31.91%	76.51%
56	6.09%	4.97%	6.22%	1.35%	1.60%	19.33%	23.29%	71.68%
57	7.06%	4.98%	4.01%	0.61%	1.44%	7.31%	30.11%	75.47%
58	47.44%	37.98%	13.65%	3.93%	13.14%	44.11%	56.59%	54.71%
59	25.51%	20.35%	12.13%	3.38%	8.18%	31.49%	45.88%	64.09%
60	16.70%	9.78%	9.59%	1.58%	2.24%	12.80%	36.41%	72.00%
61	59.57%	51.77%	22.73%	8.60%	18.98%	43.95%	67.16%	45.31%
62	14.28%	17.17%	7.62%	2.45%	3.05%	22.43%	37.53%	70.82%
63	8.67%	6.20%	3.53%	1.06%	0.92%	17.87%	25.11%	74.48%
64	6.62%	7.83%	8.87%	1.32%	2.02%	13.19%	24.58%	72.73%
65	47.08%	40.89%	17.26%	4.09%	20.04%	24.29%	53.68%	51.18%
66	28.61%	22.22%	9.95%	1.73%	10.09%	17.37%	44.81%	63.61%
67	32.37%	21.87%	8.07%	2.25%	7.64%	25.58%	50.73%	64.97%
MN	**14.76%**	**11.60%**	**12.14%**	**3.13%**	**4.77%**	**19.03%**	**39.97%**	**71.95%**

Notes
9

Chapter 10

Housing patterns

According to the 1990 Census

- Over a third of renters (39.5 percent) and 15.4 percent of owners pay more than 30 percent of their household income for housing.
- The proportion of households renting increased from 26.8 percent in 1980 to 28.2 percent in 1990.
- Minnesota has seen considerable building since 1970, with more than 40 percent of the housing stock built in the past two decades.
- Housing vacancy rates increased from 5.5 percent in 1980 to 10.9 percent in 1990.
- The proportion of housing units that receive water from individual wells increased over the decade from 25 percent to 26.2 percent.

Much of the construction that occurred since 1970 was in the rapidly growing suburban areas around the Twin Cities. In contrast to the suburbs, Minneapolis and St. Paul have the oldest housing.

Housing built since 1970

	Highest			Lowest	
	District	Percent		District	Percent
1.	38B	89.6%	197.	59A	10.0%
2.	33B	87.2%	198.	62B	6.7%
3.	36B	85.2%	199.	58A	5.1%
4.	36A	82.6%	200.	63A	4.2%
5.	50A	82.0%	201.	64A	2.5%

Within the state, substantial differences exist in rental housing. The lowest rates in the state are found in Twin Cities suburbs, especially the north suburban area. In District 50A, that has the lowest rate, rental units are only 4.4 percent of all housing units. By contrast, District 61A has the highest rate with 88.5 percent in rental units. In general, the highest rates are found in Minneapolis and St. Paul.

An important issue for housing is cost, especially cost relative to income. About 15 percent of home owners pay more than 30 percent of their income for mortgage and other housing related expenses. By contrast, nearly 40 percent of renters pay more than 30 percent of their income for housing. For renters, the proportions are highest in northern Minnesota and the central cities and lowest in southern Minnesota and suburban areas around the Twin Cities.

Households paying more than 30 percent of income for rent

	Highest			Lowest	
	District	Percent		District	Percent
1.	09A	54.3%	197.	34B	27.9%
2.	67A	53.7%	198.	53B	26.2%
3.	58A	51.7%	199.	31B	25.2%
4.	58B	51.7%	200.	31A	25.1%
5.	04A	50.7%	201.	23B	22.5%

Even in the districts with the lowest proportion, more than one in five renter households pay more than 30 percent of their income for rent.

Chapter 10

Housing patterns

Percentage of housing units receiving water from a private well

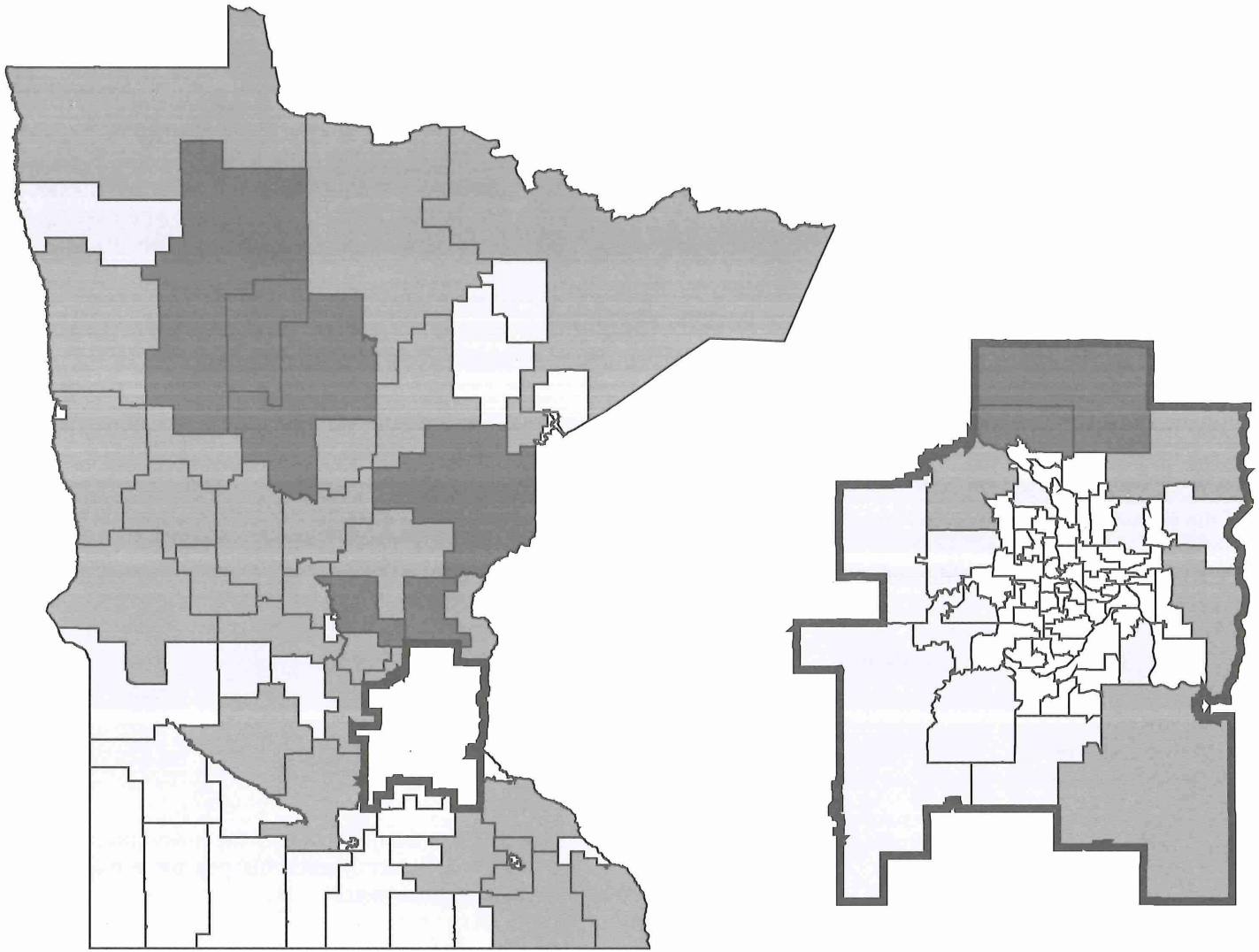

0% to 10% 10% to 40% 40% to 70% 70% to 93%

Chapter 10

Housing patterns

Percentage of housing units built since 1970

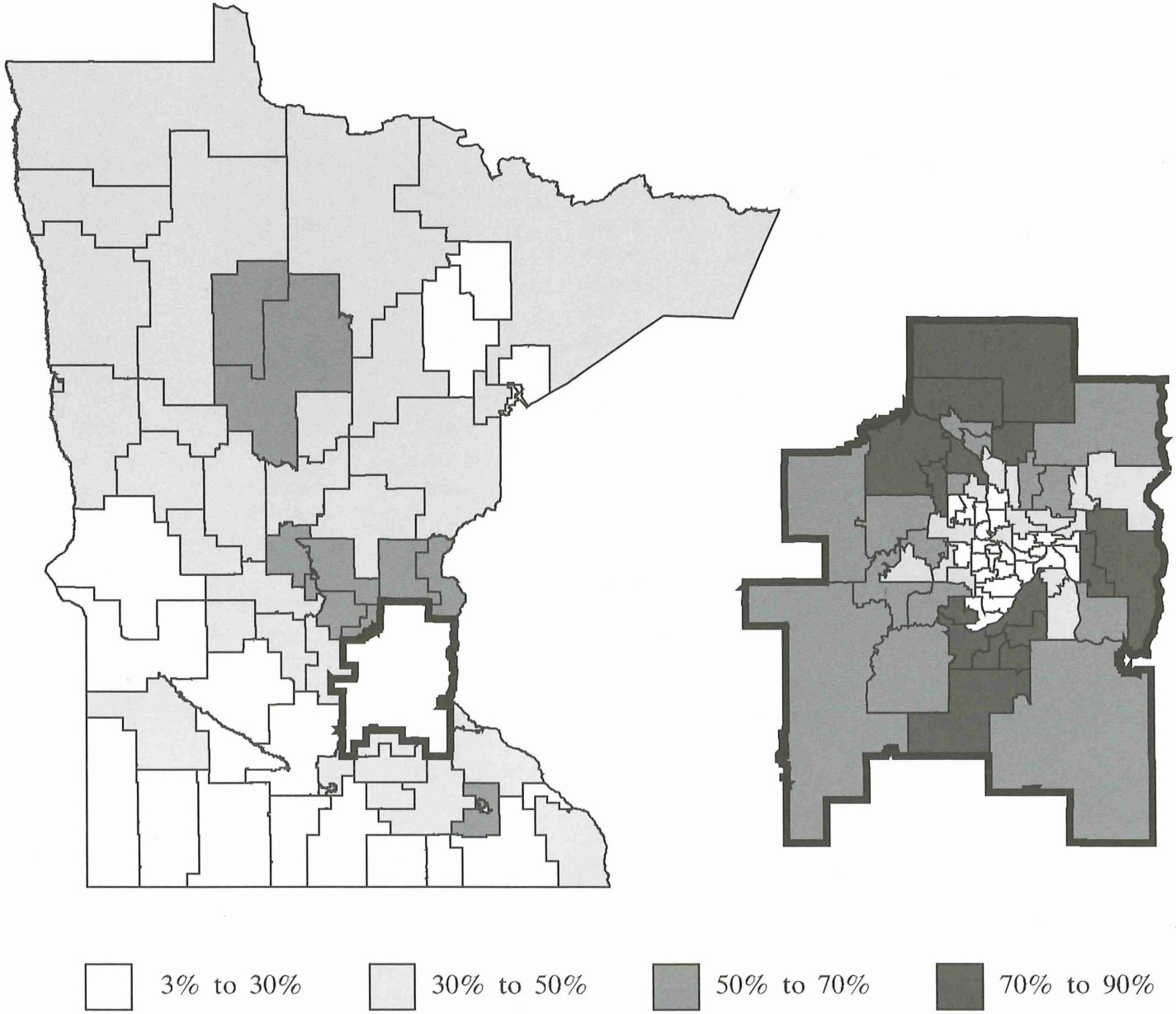

Chapter 10

Housing patterns – House districts

	AVERAGE NUMBER OF ROOMS PER HOUSING UNIT	PERCENTAGE OF OCCUPIED UNITS WITH RENTERS	PERCENTAGE OF HOUSING UNITS: VACANT ON APRIL 1, 1990	BUILT SINCE 1970	WATER FROM INDIVIDUAL WELL	IN MULTI-UNIT STRUCTURES	RENTERS: PAYING MORE THAN 30 PERCENT OF INCOME FOR HOUSING	OWNERS: PAYING MORE THAN 30 PERCENT OF INCOME FOR HOUSING
01A	5.47	17.04%	22.71%	46.14%	51.41%	6.53%	28.96%	11.80%
01B	5.67	25.78%	9.76%	36.92%	24.24%	19.78%	38.76%	13.04%
02A	5.82	21.67%	17.10%	30.88%	42.16%	10.80%	32.54%	12.72%
02B	5.22	18.43%	28.42%	46.06%	76.24%	3.79%	35.55%	18.91%
03A	4.87	16.21%	39.66%	48.48%	62.99%	5.65%	34.12%	12.52%
03B	5.26	20.47%	24.05%	43.55%	54.57%	11.84%	40.89%	13.69%
04A	5.25	24.37%	26.45%	52.04%	72.34%	10.95%	50.67%	17.48%
04B	5.20	18.54%	50.98%	54.96%	82.93%	4.20%	36.62%	18.14%
05A	5.27	23.16%	15.59%	28.83%	32.17%	19.19%	41.58%	9.73%
05B	5.27	20.13%	14.83%	29.43%	32.36%	14.84%	36.87%	10.53%
06A	4.65	17.62%	49.50%	35.73%	48.56%	6.21%	34.71%	9.92%
06B	5.77	18.76%	10.42%	24.52%	36.65%	15.01%	41.28%	9.11%
07A	5.39	26.14%	3.62%	18.03%	2.51%	25.47%	43.14%	10.38%
07B	5.00	51.61%	5.21%	19.80%	1.05%	48.86%	49.88%	10.86%
08A	5.52	17.51%	4.26%	34.91%	43.35%	11.72%	37.49%	11.28%
08B	5.15	14.15%	48.81%	48.89%	84.09%	3.09%	37.29%	15.65%
09A	5.48	39.31%	3.94%	39.29%	1.76%	36.02%	54.28%	10.18%
09B	5.98	19.15%	27.26%	43.83%	57.99%	8.53%	36.02%	13.79%
10A	5.61	23.47%	32.39%	40.22%	61.09%	11.62%	38.86%	15.18%
10B	5.69	26.70%	22.48%	45.25%	56.43%	15.85%	39.09%	12.81%
11A	5.71	25.11%	24.08%	41.03%	55.36%	13.39%	39.05%	13.95%
11B	5.65	18.66%	21.90%	40.17%	68.39%	6.73%	38.14%	15.97%
12A	5.39	26.94%	41.40%	46.20%	64.05%	13.41%	43.21%	15.67%
12B	5.49	17.60%	29.66%	46.26%	68.97%	8.33%	39.42%	16.51%
13A	5.90	23.52%	16.75%	28.34%	42.82%	10.90%	34.18%	13.31%
13B	6.00	22.67%	12.41%	23.98%	37.61%	11.10%	31.82%	11.54%
14A	6.13	17.58%	4.72%	55.53%	55.37%	11.75%	41.33%	14.41%
14B	5.87	16.40%	18.45%	47.57%	63.89%	8.17%	32.66%	14.80%
15A	5.69	28.62%	14.16%	46.89%	39.65%	20.55%	41.80%	13.79%
15B	6.12	20.81%	10.86%	28.89%	41.05%	8.55%	28.86%	12.07%
16A	5.17	46.74%	4.98%	51.05%	3.02%	44.65%	42.07%	11.42%
16B	5.68	39.40%	3.85%	56.83%	25.43%	37.99%	41.44%	14.08%
17A	5.39	18.78%	23.63%	46.64%	68.61%	8.58%	41.20%	16.64%
17B	6.00	17.97%	9.51%	56.47%	71.62%	12.03%	46.58%	14.93%

Chapter 10

Housing patterns – House districts

	AVERAGE NUMBER OF ROOMS PER HOUSING UNIT	PERCENTAGE OF OCCUPIED UNITS WITH RENTERS	PERCENTAGE OF HOUSING UNITS: VACANT ON APRIL 1, 1990	BUILT SINCE 1970	WATER FROM INDIVIDUAL WELL	IN MULTI-UNIT STRUCTURES	RENTERS: PAYING MORE THAN 30 PERCENT OF INCOME FOR HOUSING	OWNERS: PAYING MORE THAN 30 PERCENT OF INCOME FOR HOUSING
18A	5.90	15.28%	9.56%	53.01%	74.81%	9.13%	41.86%	18.66%
18B	5.88	17.20%	12.88%	51.65%	53.72%	10.79%	44.69%	18.77%
19A	5.94	17.64%	15.30%	60.31%	58.99%	11.19%	36.85%	16.05%
19B	6.11	20.94%	4.68%	66.77%	47.66%	17.02%	38.27%	15.76%
20A	5.88	23.98%	11.14%	41.75%	38.19%	17.15%	34.82%	12.48%
20B	6.00	17.62%	11.67%	39.46%	52.15%	10.56%	32.68%	14.50%
21A	6.10	28.93%	6.58%	34.64%	30.70%	17.59%	31.39%	11.61%
21B	6.07	21.61%	7.42%	23.49%	23.09%	9.99%	30.17%	11.32%
22A	5.93	23.99%	10.51%	24.47%	31.85%	11.29%	29.92%	11.43%
22B	6.17	22.21%	9.54%	23.15%	37.07%	8.77%	28.05%	11.02%
23A	5.97	23.40%	5.43%	27.44%	17.61%	16.20%	31.95%	8.95%
23B	6.39	18.25%	5.74%	26.77%	49.76%	8.10%	22.47%	13.08%
24A	5.26	47.28%	4.04%	32.45%	4.37%	42.52%	48.62%	11.01%
24B	6.07	26.20%	6.10%	44.39%	24.00%	21.39%	36.64%	11.44%
25A	6.00	24.42%	5.18%	45.05%	25.24%	20.70%	38.74%	16.43%
25B	5.90	22.19%	11.22%	34.35%	37.56%	14.98%	34.04%	13.99%
26A	6.04	25.52%	6.03%	27.74%	26.53%	15.33%	29.58%	12.62%
26B	6.26	19.86%	8.76%	27.78%	38.00%	9.15%	30.20%	13.33%
27A	5.80	23.30%	5.47%	24.09%	28.74%	16.35%	36.33%	11.39%
27B	5.61	23.36%	4.99%	18.53%	19.78%	17.81%	39.90%	10.50%
28A	6.02	25.99%	3.26%	36.69%	15.34%	21.84%	29.27%	10.54%
28B	6.39	17.85%	5.02%	36.28%	45.28%	9.60%	28.68%	12.90%
29A	5.91	27.92%	3.16%	42.63%	8.95%	27.61%	38.20%	12.24%
29B	6.12	18.35%	9.21%	38.96%	47.07%	10.19%	29.48%	12.55%
30A	6.13	29.10%	2.65%	56.22%	0.92%	31.12%	30.43%	9.97%
30B	5.22	41.51%	4.68%	26.14%	2.09%	41.76%	35.87%	11.74%
31A	6.65	11.22%	3.97%	55.21%	57.23%	5.79%	25.13%	11.48%
31B	6.25	21.51%	5.50%	28.89%	43.74%	10.04%	25.19%	11.65%
32A	5.49	31.81%	3.49%	25.27%	13.01%	29.74%	41.12%	10.73%
32B	6.12	19.07%	5.67%	37.84%	49.19%	9.54%	31.09%	11.26%
33A	7.24	7.61%	2.58%	81.10%	42.74%	3.34%	39.33%	18.89%
33B	6.59	19.64%	5.45%	87.16%	2.58%	21.67%	31.94%	18.03%
34A	6.27	20.88%	5.86%	52.97%	36.66%	17.42%	35.99%	19.96%
34B	6.84	20.71%	6.00%	68.00%	23.66%	20.05%	27.86%	20.92%

Chapter 10

Housing patterns – House districts

	AVERAGE NUMBER OF ROOMS PER HOUSING UNIT	PERCENTAGE OF OCCUPIED UNITS WITH RENTERS	PERCENTAGE OF HOUSING UNITS: VACANT ON APRIL 1, 1990	BUILT SINCE 1970	WATER FROM INDIVIDUAL WELL	IN MULTI-UNIT STRUCTURES	RENTERS: PAYING MORE THAN 30 PERCENT OF INCOME FOR HOUSING	OWNERS: PAYING MORE THAN 30 PERCENT OF INCOME FOR HOUSING
35A	6.20	22.87%	4.68%	51.11%	35.66%	17.29%	30.75%	16.70%
35B	6.31	20.92%	5.02%	60.21%	22.90%	16.23%	32.12%	20.21%
36A	7.21	10.37%	3.20%	82.57%	1.75%	8.74%	45.53%	20.11%
36B	6.20	33.10%	5.67%	85.23%	2.81%	30.86%	29.09%	18.48%
37A	6.32	18.24%	3.03%	51.55%	45.79%	11.78%	32.64%	17.67%
37B	6.83	10.14%	3.12%	77.68%	28.73%	6.66%	41.14%	22.60%
38A	5.92	39.19%	5.66%	73.86%	2.69%	42.58%	29.57%	16.18%
38B	6.57	18.53%	5.19%	89.61%	4.68%	20.45%	29.22%	20.59%
39A	5.46	35.91%	4.29%	32.52%	1.75%	39.21%	44.62%	15.82%
39B	5.67	24.41%	3.73%	45.88%	11.02%	23.38%	41.00%	18.06%
40A	5.14	38.60%	3.95%	15.86%	0.16%	35.32%	35.26%	15.07%
40B	5.88	27.86%	2.62%	25.71%	1.62%	30.03%	39.23%	13.22%
41A	6.67	26.69%	3.80%	77.58%	0.60%	30.62%	35.13%	17.60%
41B	6.27	27.59%	5.24%	76.03%	5.40%	30.85%	35.38%	20.63%
42A	6.28	25.35%	5.44%	37.69%	1.49%	37.14%	40.75%	18.21%
42B	6.47	29.38%	6.89%	67.84%	4.86%	36.91%	33.48%	20.38%
43A	7.07	14.03%	4.98%	69.02%	16.89%	12.21%	29.31%	21.61%
43B	7.06	16.91%	3.73%	41.80%	20.60%	14.74%	32.01%	20.27%
44A	4.86	52.36%	6.31%	47.40%	0.39%	54.43%	36.45%	15.08%
44B	5.28	37.27%	3.29%	23.61%	0.11%	36.50%	31.50%	16.82%
45A	6.28	27.67%	8.83%	57.47%	1.92%	35.02%	37.17%	18.56%
45B	6.40	25.95%	3.76%	46.09%	3.03%	26.55%	30.16%	14.60%
46A	5.60	36.81%	2.68%	28.81%	0.52%	36.28%	42.87%	13.49%
46B	5.58	26.37%	3.35%	18.11%	1.19%	25.06%	36.92%	14.49%
47A	5.22	47.18%	5.00%	54.64%	1.12%	45.40%	40.93%	15.56%
47B	5.90	26.04%	3.44%	39.96%	0.86%	22.33%	46.44%	14.47%
48A	6.58	11.89%	2.67%	71.18%	10.57%	9.25%	33.02%	19.32%
48B	6.12	21.08%	3.20%	37.22%	2.43%	18.35%	38.94%	12.05%
49A	6.00	33.17%	4.84%	66.16%	1.94%	31.28%	39.40%	15.66%
49B	6.11	21.06%	3.47%	52.47%	1.49%	19.92%	41.50%	17.25%
50A	7.30	4.40%	1.92%	81.95%	73.43%	1.03%	41.27%	18.53%
50B	6.60	5.60%	5.36%	70.62%	92.81%	2.84%	26.54%	20.78%
51A	6.13	10.21%	2.92%	72.00%	9.66%	8.37%	37.19%	18.29%
51B	6.47	13.91%	6.23%	63.24%	69.76%	10.48%	41.64%	19.66%

Chapter 10

Housing patterns – House districts

	AVERAGE NUMBER OF ROOMS PER HOUSING UNIT	PERCENTAGE OF OCCUPIED UNITS WITH RENTERS	PERCENTAGE OF HOUSING UNITS				RENTERS	OWNERS
			VACANT ON APRIL 1, 1990	BUILT SINCE 1970	WATER FROM INDIVIDUAL WELL	IN MULTI-UNIT STRUCTURES	PAYING MORE THAN 30 PERCENT OF INCOME FOR HOUSING	
52A	5.33	34.75%	3.68%	27.74%	0.16%	34.74%	43.17%	13.55%
52B	5.72	32.01%	3.54%	46.81%	0.68%	32.35%	33.21%	15.61%
53A	6.70	9.27%	3.04%	68.37%	8.63%	9.04%	35.67%	17.15%
53B	6.21	22.69%	4.11%	68.40%	18.94%	26.12%	26.16%	18.63%
54A	5.38	37.82%	3.90%	30.01%	1.48%	41.08%	38.88%	13.03%
54B	5.50	30.14%	5.12%	43.38%	5.77%	35.92%	39.60%	14.09%
55A	6.25	18.04%	2.56%	37.69%	6.32%	16.90%	40.27%	18.03%
55B	5.52	28.49%	3.49%	31.97%	3.18%	27.19%	42.78%	15.31%
56A	6.51	19.96%	2.96%	44.84%	26.45%	20.17%	42.58%	16.06%
56B	6.78	11.57%	3.19%	70.58%	46.54%	7.29%	29.89%	17.96%
57A	5.82	21.44%	7.55%	70.06%	3.00%	24.22%	32.67%	17.75%
57B	6.53	11.61%	3.39%	52.71%	9.99%	10.52%	44.71%	17.45%
58A	5.45	22.24%	4.63%	5.07%	0.00%	17.48%	51.66%	19.73%
58B	4.80	61.42%	11.65%	17.65%	0.20%	56.12%	51.74%	24.51%
59A	5.16	41.17%	5.28%	10.03%	0.03%	45.09%	42.32%	14.19%
59B	3.95	72.77%	8.59%	37.60%	0.09%	77.54%	49.02%	20.07%
60A	3.98	72.04%	9.64%	25.70%	0.00%	81.72%	40.62%	18.39%
60B	5.10	53.18%	4.12%	10.10%	0.11%	57.53%	33.90%	16.19%
61A	3.61	88.50%	12.19%	22.54%	0.00%	89.08%	48.69%	20.22%
61B	4.86	57.60%	10.23%	12.28%	0.05%	59.71%	49.42%	24.42%
62A	5.02	42.51%	4.67%	14.03%	0.00%	40.76%	44.37%	16.67%
62B	5.55	19.89%	2.85%	6.69%	0.00%	19.76%	37.95%	15.13%
63A	6.41	16.24%	1.44%	4.18%	0.05%	14.19%	38.10%	14.48%
63B	5.41	30.57%	4.12%	13.03%	0.14%	29.92%	40.95%	12.30%
64A	5.54	47.58%	3.06%	2.54%	0.00%	50.61%	34.38%	16.33%
64B	5.34	37.55%	4.43%	15.63%	0.00%	39.63%	42.41%	17.24%
65A	4.82	59.33%	10.13%	21.10%	0.14%	60.14%	46.37%	25.37%
65B	4.48	54.60%	11.56%	26.20%	0.05%	58.02%	45.94%	20.05%
66A	4.89	44.12%	6.00%	19.87%	0.18%	43.66%	43.55%	18.66%
66B	4.94	46.13%	3.93%	21.11%	0.10%	46.53%	43.24%	14.29%
67A	4.94	39.58%	6.20%	13.60%	0.04%	39.71%	53.71%	18.91%
67B	5.13	45.04%	5.33%	27.37%	2.14%	45.62%	47.26%	18.92%
MN	**5.72**	**28.16%**	**10.85%**	**40.64%**	**26.19%**	**23.88%**	**39.48%**	**15.39%**

Chapter 10

Housing patterns – Senate districts

	AVERAGE NUMBER OF ROOMS PER HOUSING UNIT	PERCENTAGE OF OCCUPIED UNITS WITH RENTERS	PERCENTAGE OF HOUSING UNITS: VACANT ON APRIL 1, 1990	BUILT SINCE 1970	WATER FROM INDIVIDUAL WELL	IN MULTI-UNIT STRUCTURES	RENTERS: PAYING MORE THAN 30 PERCENT OF INCOME FOR HOUSING	OWNERS: PAYING MORE THAN 30 PERCENT OF INCOME FOR HOUSING
01	5.57	21.48%	16.63%	41.81%	38.65%	12.75%	35.19%	12.52%
02	5.51	20.10%	22.97%	38.75%	59.84%	7.16%	33.82%	15.06%
03	5.05	18.44%	32.39%	46.18%	59.06%	8.54%	38.10%	13.18%
04	5.22	21.32%	41.69%	53.86%	78.92%	6.75%	44.44%	17.84%
05	5.27	21.68%	15.22%	29.12%	32.26%	17.08%	39.48%	10.12%
06	5.03	18.16%	36.13%	31.89%	44.49%	9.22%	38.05%	9.52%
07	5.20	38.83%	4.42%	18.92%	1.78%	37.22%	47.60%	10.58%
08	5.28	15.84%	33.18%	43.99%	69.80%	6.11%	37.41%	12.95%
09	5.78	28.78%	17.72%	41.97%	34.99%	19.77%	48.42%	12.01%
10	5.65	25.07%	27.81%	42.54%	58.93%	13.58%	38.98%	13.96%
11	5.68	22.03%	23.06%	40.63%	61.48%	10.26%	38.71%	14.82%
12	5.43	22.55%	36.42%	46.23%	66.14%	11.25%	41.89%	16.05%
13	5.95	23.08%	14.57%	26.15%	40.20%	11.00%	32.99%	12.36%
14	5.99	16.96%	12.45%	51.04%	60.17%	9.74%	37.08%	14.62%
15	5.91	24.67%	12.53%	37.97%	40.34%	14.60%	36.85%	12.94%
16	5.42	43.11%	4.43%	53.90%	14.06%	41.37%	41.78%	12.85%
17	5.65	18.41%	17.67%	50.79%	69.88%	10.04%	43.61%	15.75%
18	5.89	16.26%	11.28%	52.30%	63.84%	9.99%	43.42%	18.72%
19	6.02	19.28%	10.33%	63.33%	53.69%	13.92%	37.63%	15.90%
20	5.93	20.95%	11.39%	40.66%	44.87%	13.99%	34.02%	13.42%
21	6.08	25.19%	7.01%	28.92%	26.80%	13.69%	30.89%	11.46%
22	6.05	23.09%	10.02%	23.80%	34.48%	10.02%	29.03%	11.23%
23	6.17	20.94%	5.58%	27.12%	33.00%	12.33%	28.45%	10.72%
24	5.67	36.91%	5.06%	38.39%	14.13%	32.01%	44.52%	11.26%
25	5.94	23.24%	8.49%	39.18%	32.00%	17.56%	36.40%	15.17%
26	6.15	22.71%	7.40%	27.76%	32.30%	12.22%	29.84%	12.97%
27	5.70	23.33%	5.23%	21.30%	24.25%	17.08%	38.19%	10.92%
28	6.20	22.07%	4.12%	36.49%	29.90%	15.88%	29.07%	11.58%
29	6.02	23.17%	6.26%	40.75%	28.50%	18.68%	35.14%	12.38%
30	5.65	35.61%	3.72%	40.28%	1.54%	36.76%	33.76%	10.77%
31	6.44	16.53%	4.77%	41.53%	50.22%	8.00%	25.17%	11.56%
32	5.80	25.44%	4.59%	31.63%	31.31%	19.52%	37.94%	10.98%
33	6.88	14.10%	4.15%	84.41%	20.80%	13.35%	33.63%	18.44%
34	6.56	20.79%	5.93%	60.57%	30.08%	18.75%	31.82%	20.48%

Chapter 10

Housing patterns – Senate districts

	AVERAGE NUMBER OF ROOMS PER HOUSING UNIT	PERCENTAGE OF OCCUPIED UNITS WITH RENTERS	PERCENTAGE OF HOUSING UNITS: VACANT ON APRIL 1, 1990	BUILT SINCE 1970	WATER FROM INDIVIDUAL WELL	IN MULTI-UNIT STRUCTURES	RENTERS: PAYING MORE THAN 30 PERCENT OF INCOME FOR HOUSING	OWNERS: PAYING MORE THAN 30 PERCENT OF INCOME FOR HOUSING
35	6.25	21.90%	4.85%	55.62%	29.34%	16.77%	31.41%	18.64%
36	6.65	22.76%	4.56%	84.04%	2.33%	20.94%	32.53%	19.37%
37	6.57	14.33%	3.07%	64.18%	37.55%	9.30%	35.74%	20.23%
38	6.23	29.41%	5.44%	81.30%	3.63%	32.13%	29.47%	18.58%
39	5.56	30.55%	4.03%	38.73%	6.06%	31.85%	43.28%	16.90%
40	5.50	33.31%	3.30%	20.69%	0.87%	32.73%	36.90%	14.08%
41	6.47	27.13%	4.50%	76.83%	2.94%	30.73%	35.25%	19.06%
42	6.37	27.23%	6.13%	51.93%	3.08%	37.03%	37.07%	19.24%
43	7.06	15.49%	4.35%	55.25%	18.77%	13.49%	30.83%	20.93%
44	5.06	45.00%	4.86%	35.98%	0.26%	45.82%	34.45%	16.09%
45	6.34	26.82%	6.39%	51.99%	2.45%	30.94%	33.82%	16.50%
46	5.59	31.46%	3.02%	23.31%	0.86%	30.51%	40.32%	14.04%
47	5.56	36.62%	4.22%	47.37%	0.99%	33.97%	42.88%	14.92%
48	6.35	16.55%	2.94%	53.89%	6.43%	13.88%	36.86%	15.94%
49	6.05	27.21%	4.17%	59.47%	1.72%	25.72%	40.20%	16.50%
50	6.94	5.01%	3.70%	76.07%	83.49%	1.97%	32.93%	19.58%
51	6.30	12.04%	4.59%	67.57%	40.03%	9.44%	39.65%	18.98%
52	5.52	33.44%	3.61%	36.88%	0.41%	33.59%	38.60%	14.54%
53	6.44	16.30%	3.61%	68.38%	14.06%	18.03%	28.73%	17.85%
54	5.44	33.98%	4.51%	36.74%	3.64%	38.48%	39.20%	13.57%
55	5.87	23.42%	3.04%	34.73%	4.69%	22.23%	41.84%	16.71%
56	6.65	15.71%	3.08%	57.89%	36.64%	13.64%	38.05%	17.06%
57	6.14	16.85%	5.66%	62.16%	6.18%	17.99%	36.52%	17.59%
58	5.14	40.43%	8.03%	11.16%	0.10%	36.16%	51.71%	21.00%
59	4.57	56.34%	6.90%	23.51%	0.06%	60.95%	46.47%	15.51%
60	4.49	63.22%	7.14%	18.64%	0.05%	70.77%	37.98%	16.91%
61	4.19	74.11%	11.29%	17.81%	0.02%	75.56%	48.96%	23.65%
62	5.28	31.15%	3.76%	10.37%	0.00%	30.30%	42.31%	15.77%
63	5.89	23.62%	2.84%	8.80%	0.10%	22.39%	40.00%	13.46%
64	5.44	42.32%	3.79%	9.45%	0.00%	44.81%	38.11%	16.86%
65	4.64	56.87%	10.88%	23.77%	0.09%	59.03%	46.15%	22.32%
66	4.92	45.15%	4.95%	20.50%	0.14%	45.12%	43.39%	16.48%
67	5.04	42.28%	5.77%	20.38%	1.07%	42.62%	50.31%	18.91%
MN	**5.72**	**28.16%**	**10.85%**	**40.64%**	**26.19%**	**23.88%**	**39.48%**	**15.39%**

Notes
10

Definitions - postscript



Definitions

Ability to speak English — Represents the person's perception about his or her ability to speak English or, because census questionnaires are usually completed by one household member, the response may represent the perception of another household member. (For more information, see "language spoken at home.")

Children ever born — Ever-married women were instructed to include all children born to them before and during their most recent marriage, children no longer living, and children away from home, as well as children who were still living in the home. Never-married women were instructed to include all children born to them. Stillbirths, step-children, and adopted children were excluded.

Class of worker — The data on class of worker refer to the same job as the respondent's industry and occupation and categorizes people according to the type of ownership of the employing organization.

Commuting to work — (See "means of transportation to work.")

District boundaries — Senate and House district boundaries are defined by Minnesota Laws 1991, Chapter 246 as amended by S.F. No. 1596/H.F. No. 1726 on January 7, 1992.

Educational attainment — The highest level of school completed or the highest degree received. The category, "associate degree" includes persons whose highest degree is an associate degree either in (1) an occupational program that prepares them for a specific occupation, in which the course work may or may not be creditable toward a bachelor's degree or (2) an academic program primarily in the arts and sciences, in which the course work is transferrable to a bachelor's degree. Some examples of professional degrees include medicine, dentistry, chiropractic, optometry, osteopathic medicine, pharmacy, podiatry, veterinary medicine, law, and theology, but specifically exclude barber school, cosmetology, or other training for a specific trade.

Employed — All civilians 16 years old and older who were either (1) "at work" – those who did any work at all during the reference week as paid employees, worked in their own business or profession, worked on their own farm, or worked 15 hours or more as unpaid workers on a family farm or in a family business; or (2) were "with a job but not at work" – those who did not work during the reference week but had jobs or businesses from which they were temporarily absent. The reference week is the calendar week preceding the date on which the respondents completed the questionnaire or were interviewed by enumerators. (For more information, see "labor force status" and "unemployed.")

Families (family households) — Includes a householder and one or more persons living in the same household who are related to the householder by birth, marriage, or adoption. All persons in a household who are related to the householder are regarded as members of his or her family. A household can contain only one family for purposes of Census tabulations. Not all households contain families since a household may comprise a group of unrelated persons or one person living alone.

Farm self-employment income — Includes net money income (gross receipts minus expenses) from the operation of a farm by a person on his or her own account, as an owner, renter, or sharecropper. Gross receipts include the value of all products sold, government farm programs, money received from the rental of farm equipment to others, and incidental receipts from the sale of wood, sand, gravel, and so on. Operating expenses include such items as cost of feed, fertilizer, seed, and other farming supplies, cash wages paid to farmhands, depreciation charges, cash rent, interest on farm mortgages, farm building repairs and farm taxes (not state and federal personal income taxes).

Farm population — The farm population consists of people in households living in farm residences. An occupied one-family house or mobile home is classified as a farm residence if: (1) the housing unit is located on a property of one acre or more and (2) at least $1,000 worth of agricultural products were sold from the property in 1989.

Foreign born — Includes people not classified as "native." (For more information, see "native.")

Gross rent — Monthly contract rent plus the estimated average monthly cost of utilities and fuels, if these are paid by the renter.

Gross rent as a percentage of household income in 1989 — A computed ratio of monthly gross rent to monthly household income.

Householder — Includes, in most cases, the person or one of the people in whose name the home is owned, being bought, or rented and who is listed in column one of the Census questionnaire. If there is no such person in the household, any adult household member 15 years old and older could be designated as the householder.

Definitions

Household — Includes all the people who occupy a housing unit. People not living in households are classified as living in group quarters. In sample tabulations, the count of households may differ from the count of occupied housing units as a result of the weighting process.

Housing unit — Includes a house, an apartment, a mobile home, a group of rooms, or a single room that is occupied (or if vacant, is intended for occupancy) as separate living quarters.

Income in 1989 — Information on money income received in the calendar year 1989 was requested from people 15 years and older. "Total income" is the algebraic sum of the amounts reported separately for wage or salary income; net nonfarm self-employment income; net farm self-employment income; interest, dividend, net rental or royalty income; Social Security or railroad retirement income; public assistance or welfare income; retirement or disability income; and all other income. (For more information, see "public assistance income," "retirement income," and "Social Security income.")

Institutionalized people — Includes people under formally authorized, supervised care or custody in institutions at the time of enumeration.

Labor force (employment) status — The series of questions on employment status was designed to identify, in this sequence: (1) people who worked at any time during the reference week; (2) people who did not work during the reference week but had jobs or businesses from which they were temporarily absent (excluding layoff); (3) people on layoff; and (4) people who did not work during the reference week, but who were looking for work during the last four weeks and were available for work during the reference week. (For more information, see "employed" and "unemployed.")

Language spoken at home — People who spoke a language other than English includes only those who sometimes or always spoke a language other than English at home. It does not include those who spoke a language other than English only at school or limited to only a few expressions or slang. (For more information, see "ability to speak English.")

Mobility limitation status — People were identified as having a mobility limitation if they had a health condition that lasted six or more months and which made it difficult to go outside the home alone such as going shopping and visiting the doctor's office.

Means of transportation to work — The category showing "percent drove alone" includes people who usually drove alone to work, as well as people who were driven to work by someone who then drove back home or to a nonwork destination. The category "percent in carpools" includes workers who reported that two or more people usually rode to work in the vehicle during the reference week. The data on "percent using public transportation" includes workers who used a bus or trolley bus, streetcar or trolley car, subway or elevated, railroad, ferryboat, or taxicab.

Mortgage status — "Mortgage" refers to all forms of debt where the property is pledged as security for repayment of the debt including deeds of trust, trust deed, contracts to purchase, land contracts, junior mortgages and home equity loans. (For more information, see "selected monthly owner costs.")

Native — Includes people born in the United States, Puerto Rico, or an outlying area of the United States. The small number of people who were born in a foreign country but have at least one American parent also are included in this category.

Non-family household — Includes a householder living alone or with nonrelatives only. (For more information, see "families.")

Non-farm self-employment income — Includes net money income (gross receipts minus expenses) from one's own business, professional enterprises or partnership. Gross receipts include the value of all goods sold and services rendered. Expenses include the cost of goods purchased, rent, heat, light, power, depreciation charges, wages and salaries paid, business taxes (not personal income taxes), and so forth.

Non-institutionalized people— Includes all people who live in group quarters other than institutions. (For more information, see "institutionalized persons.")

Not enrolled, not high-school graduate — Includes people of compulsory school attendance age or above who were not enrolled in school and were not high-school graduates; these persons may be taken as "high-school dropouts."

Occupied housing unit — A housing unit is classified as occupied if it is the usual place of residence of the person or group of people living in it at the time of enumeration, or if the occupants are only temporarily absent; that is, away on vacation or business.

Definitions

Own children — A never-married child less than 18 years who is a son or daughter by birth, a stepchild, or an adopted child of the householder.

Owner-occupied housing unit — A housing unit is owner-occupied if the owner or co-owner lives in the unit even if it is mortgaged or not fully paid for.

Per capita income — The mean income computed for every man, woman, and child in a particular group. It is derived by dividing the total income of a particular group by the total population.

Public assistance income — Includes: (1) supplementary security income payments made by federal or state welfare agencies to low income persons who are aged (65 years old or older), blind, or disabled; (2) aid to families with dependent children, and (3) general assistance. Separate payments received for hospital or other medical care (vendor payments) are excluded from this item.

Poverty status in 1989 — Poverty status was determined for all people except those institutionalized, people in military group quarters and in college dormitories, and unrelated individuals less than 15 years old. These groups were excluded from the denominator when calculating poverty rates.

Poverty statistics were based on a definition originated by the Social Security Administration in 1964 and modified by federal interagency committees in 1969 and 1980 and prescribed by the Office of Management and Budget. The income cutoffs used by the Census Bureau to determine the poverty status of families and unrelated individuals included a set of 48 thresholds arranged in a two-dimensional matrix consisting of family size cross-classified by presence and number of family members under 18 years old. The average poverty threshold for a family of four persons was $12,674 in 1989.

Related children — Includes own children (a never-married child less than 18 years who is a son or daughter by birth, a stepchild, or an adopted child of the householder) and all other people less than 18 years of age in the household, regardless of marital status, except the spouse of the householder.

Renter-occupied housing unit — All occupied housing units which are not owner-occupied, whether they are rented for cash rent or occupied without payment of cash rent, are classified as renter-occupied.

Residence in 1985 — Indicates the area of residence on April 1, 1985 of those people who reported that they lived in a different house than their current residence on that date.

Retirement or disability income — Includes: (1) retirement pensions and survivor benefits from a former employer, labor union, or federal, state, county, or other governmental agency; (2) disability income from sources such as worker's compensation; companies or unions; federal, state, or local government; and the U.S. military; (3) periodic receipts from annuities and insurance; and (4) regular income from IRA and KEOGH plans.

School enrollment — People were classified as enrolled in school if they reported attending a "regular" public or private school or college at anytime between February 1, 1990 and the time of enumeration. The question includes instructions to "include only nursery school, kindergarten, elementary school, and schooling that would lead to a high-school diploma or college degree" as regular school. Schools supported and controlled primarily by religious organizations or other private groups are defined as private. People who were enrolled and reported completing nursery school or less were classified as enrolled in "preprimary school" which includes kindergarten. Similarly, enrolled people who had completed at least kindergarten, but not high school, were classified as enrolled in "elementary or high school." Enrolled people who reported completing high school or some college or having received a post-secondary degree were classified as enrolled in "college."

Selected monthly owner costs — The sum of payments for mortgages, deeds of trust, contracts to purchase, or similar debts on the property; real estate taxes; fire, hazard, and flood insurance on the property; utilities; and fuels. It also includes, where appropriate, the monthly condominium fees or mobile home costs. (For more information, see "mortgage status.")

Selected monthly owner costs as a percentage of household income in 1989 — The computed ratio of selected monthly owner costs to monthly household income in 1989.

Self-care limitation status — People were identified as having a self-care limitation if they had a health condition that lasted for six or more months and which made it difficult to take care of their own personal needs, such as dressing, bathing, or getting around inside the home.

Definitions

Social Security income — Includes Social Security pensions and survivors benefits and permanent disability insurance payments made by the Social Security Administration prior to deductions for medical insurance, and railroad retirement insurance checks from the federal government. Medicare reimbursements are not included.

Source of water — A common source supplying water to five or more units is classified as a "public system or private company." If the water is supplied from a well serving four or fewer housing units, the units are classified as having water supplied by either an "Individual well, drilled or dug." "Some other source" includes water obtained from springs, creeks, rivers, lakes, cisterns, and so forth.

Subfamily — Consists of a married-couple (husband and wife enumerated as members of the same household) with or without never-married children less than 18 years old, or one parent with one or more never-married children under 18 years old, living in a household and related to, but not including, either the householder or the householder's spouse. The number of subfamilies is not included in the count of families, since subfamily members are counted as part of the householder's family.

Unemployed — Civilians 16 years old and older are classified as unemployed if they (1) were neither "at work" nor "with a job but not at work" during the reference week, and (2) were looking for work during the last four weeks, and (3) were available to accept a job. (For more information, see "employed" and "labor force status.")

Urban and rural population — As defined for the 1990 Census, the urban population comprises all people living in urbanized areas and in places of 2,500 or more people outside urbanized areas. The population not classified as urban constitutes the rural population.

Veteran status — A "civilian veteran" is a person 16 years old or older who served (even for a short time) but is not now serving on active duty in the U.S. Army, Navy, Air Force, Marine Corps, or the Coast Guard, or who served as a Merchant Marine seaman during World War II.

Wage or salary income — Includes total money earnings received for work performed as an employee during the calendar year 1989. It includes wages, salary, Armed Forces pay, commissions, tips, piece-rate payments, and cash bonuses earned before deductions were made for taxes, bonds, pensions, union dues, and so forth.

Work disability status — Individuals were identified as having a work disability if they had a health condition that lasted six or more months and which limited the kind or amount of work they could do at a job or business.

Year householder moved into unit — The year of the latest move by the householder. The intent is to establish the year the present occupancy by the householder began.

Year structure built — Refers to when the building was first constructed, not when it was remodeled, added to, or converted. The data relate to the number of units built during the specified periods that were still in existence at the time of enumeration.

Postscript

Source

1990 Census of Population and Housing, Census Summary Tape File 3A

Notes

(1) Data was compiled using cities or townships wherever possible, or using census tracts or block groups. Because of the intricate detail of information available and for confidentiality reasons, the U.S. Census Bureau will not release the data for geographic areas smaller than a block group. In many cases, especially in densely urban areas, legislative district lines cut across the boundaries of a particular block group. Where this occurs, it was necessary to make a decision on assigning the data to only one district. The principle factor for decision making was to protect the integrity of the demographic information. Due to this, and the fact that the data tape is based on a sample of households, in several cases the total number of persons counted in a particular district may vary slightly (the average variance is within 1½ percent) from the actual count of persons from the redistricting plan (which was based on block data from the 1990 Census, Public Law 94-171).

(2) Detailed profiles for individual legislative districts are available for a small fee from the Machine Readable Data Center of the University of Minnesota. The Machine Readable Data Center is an affiliate of the Minnesota State Data Center Network, a statewide census data distribution network coordinated by the State Demographer's Office. Additionally, other data from the Census can be assembled into reports for specific districts. However, creating reports other than these custom reports may require a larger programming and processing charge. Contact the MRDC at (612) 624-4389.