930234

LEGISLATIVE REFERENCE LIBRARY
3 0307 00012 9471

MINNESOTA ELECTION RESULTS 1992:

PRESIDENTIAL PRIMARY ELECTION, STATE PRIMARY ELECTION AND STATE GENERAL ELECTION



JK
6192
.M55a
1992

TION DIVISION
ETARY OF STATE
PAUL

MINNESOTA ELECTION RESULTS 1992

TABLE OF CONTENTS

PRESIDENTIAL PRIMARY ELECTION - COUNTY SUMMARY. 2

STATE PRIMARY ELECTION - COUNTY SUMMARY 8

STATE GENERAL ELECTION - COUNTY SUMMARY. 30

STATE GENERAL ELECTION - PRECINCT SUMMARY 54

MAPS ILLUSTRATING VOTER TURNOUT AND 185
ELECTION RESULTS

ORDER FORM - ELECTION RESULTS ON DISKETTE. 191

KEY TO ABBREVIATIONS

DFL. . . . . Democratic-Farmer-Labor
IR . . . . . Independent-Republican
CI . . . . . Conservative Independents
CP. . . . . Constitution Party
GRP . . . . Grassroots Party
IND . . . . . Independent
IER . . . . . Independents Economic Recovery
IFP . . . . . Independents for Perot
LIB . . . . . Liberatarian
MTP . . . . Minnesota Taxpayers Party
NLP. . . . . Natural Law Party
NAP . . . . New Alliance Party
PCP . . . . Perot Choice Party
SWP . . . . Socialist Workers
TLC. . . . . Term Limits Candidate

NOTE: Amendments to correct discrepancies in official results noted by an asterisk.

Published by: Election Division, Secretary of State
180 State Office Building, 100 Constitution Ave., St. Paul, Minnesota
55155-1299

VOTER REGISTRATION AND VOTER PARTICIPATION BY COUNTY
VOTE FOR NOMINATION FOR PRESIDENT OF THE UNITED STATES BY COUNTY
APRIL 7, 1992 PRESIDENTIAL PRIMARY ELECTION

	VOTER REGISTRATION				PRESIDENT OF THE UNITED STATES				
COUNTY	PERSONS REGISTERED AS OF 7AM	PERSONS REGISTERED ON ELECTION DAY	PERSONS VOTING BY ABSENTEE BALLOT	TOTAL NUMBER OF PERSONS VOTING	DFL LARRY AGRAN	DFL NATHAN J. AVERICK	DFL EDMUND G. BROWN JR.	DFL STEPHEN BURKE	DFL BILL CLINTON
Aitkin	9560	79	6	1527	2	0	286	2	377
Anoka	137245	949	220	16562	45	2	3241	6	3035
Becker	15639	174	29	1570	1	1	217	2	342
Beltrami	17801	130	60	2119	2	0	433	2	470
Benton	16145	146	58	1421	1	1	332	2	239
Big Stone	3873	11	15	561	0	1	91	0	188
Blue Earth	34233	241	38	2901	5	2	482	2	466
Brown	17582	66	11	1468	1	1	220	3	203
Carlton	16811	179	15	2573	6	0	701	2	627
Carver	29298	179	13	2806	2	1	452	7	341
Cass	14020	190	19	2242	4	0	361	2	493
Chippewa	7763	42	9	784	1	0	115	2	178
Chisago	18649	180	8	2490	4	0	474	10	506
Clay	27345	81	41	1646	2	1	170	2	383
Clearwater	4462	32	8	553	1	0	64	0	185
Cook	2943	43	6	524	1	0	106	1	74
Cottonwood	8497	60	29	843	0	0	93	3	158
Crow Wing	26759	273	73	3362	2	0	569	4	674
Dakota	169337	1294	348	19472	31	4	3264	21	3034
Dodge	8996	71	16	935	0	0	102	1	160
Douglas	16945	73	28	2053	1	2	291	3	387
Faribault	10251	60	24	1115	3	0	124	1	251
Fillmore	11698	75	5	1392	1	0	139	1	284
Freeborn	19570	78	14	1517	1	0	234	1	332
Goodhue	27261	270	45	3441	4	2	463	0	538
Grant	4898	23	5	520	1	0	51	1	141
Hennepin	669255	5669	2059	95992	522	24	18468	63	16438
Houston	10964	98	58	1407	7	0	207	4	263
Hubbard	9702	405	53	2881	2	0	397	22	563
Isanti	14504	135	49	2155	5	0	365	6	419
Itasca	23755	231	57	4131	4	3	869	5	1024
Jackson	7090	43	6	571	0	0	78	0	163
Kanabec	7191	75	18	1021	1	1	190	2	226
Kandiyohi	21895	131	61	2081	1	1	303	5	454
Kittson	4218	11	1	337	0	0	50	0	110
Koochiching	8349	89	32	1609	1	1	418	2	399

Lac qui Parle	6053	28	40	870	0	0	113	3	232
Lake	7069	64	38	1362	3	1	345	1	348
Lake of the Woods	2369	17	5	278	0	0	41	0	69
LeSueur	14823	231	25	1417	2	0	244	1	245
Lincoln	4577	30	4	512	2	1	53	1	130
Lyon	15463	85	1	1426	0	0	224	1	259
McLeod	17541	102	13	1276	1	1	171	2	201
Mahnomen	3325	14	71	298	0	0	29	0	96
Marshall	6256	45	0	713	0	1	73	0	197
Martin	12894	42	9	1034	0	0	86	1	168
Meeker	13038	96	61	1322	2	1	188	0	226
Mille Lacs	11267	50	19	1213	1	0	223	1	288
Morrison	16847	125	47	1814	3	0	323	5	417
Mower	22662	131	24	2403	3	1	347	1	593
Murray	5903	28	0	649	0	1	80	0	173
Nicollet	16755	113	132	1613	0	0	262	2	279
Nobles	11207	34	0	919	1	0	103	1	215
Norman	4787	28	4	534	1	0	40	0	156
Olmsted	65104	443	184	8928	13	2	1045	4	1046
Otter Tail	30143	232	106	3268	2	0	430	10	606
Pennington	7220	43	27	744	0	2	102	1	201
Pine	13514	139	7	2082	0	1	429	11	465
Pipestone	5832	76	11	1280	3	0	114	0	324
Polk	17978	106	66	2135	5	2	234	7	515
Pope	6989	56	35	909	0	0	132	1	227
Ramsey	291036	2303	1027	43390	240	14	8041	23	8399
Red Lake	3014	14	9	260	0	0	25	0	70
Redwood	9580	67	11	1232	0	0	126	2	192
Renville	10151	66	8	1100	3	0	123	1	223
Rice	27792	213	40	3047	6	1	555	2	603
Rock	6288	42	10	584	1	0	33	1	124
Roseau	8304	39	1	629	0	1	77	1	135
St. Louis	125474	1195	713	22020	26	13	6622	44	5081
Scott	33446	203	41	3234	5	2	646	0	560
Sherburne	22416	199	41	2235	2	0	422	2	394
Sibley	8403	46	21	887	2	0	127	1	146
Stearns	65892	583	111	5204	8	1	1166	3	897
Steele	16368	146	17	1717	0	1	239	1	258
Stevens	6403	52	13	605	1	0	80	2	111
Swift	6912	40	3	586	0	1	81	2	197
Todd	13847	87	0	1522	0	1	245	5	382
Traverse	3008	18	0	346	0	0	40	0	95
Wabasha	11606	79	17	1145	1	0	200	1	182
Wadena	9093	47	13	871	0	3	139	0	199
Waseca	11122	80	30	928	3	0	153	0	174
Washington	89773	703	175	11015	26	2	2007	4	1706
Watonwan	6981	34	18	729	0	0	104	0	153
Wilkin	4133	15	3	257	0	1	14	0	49
Winona	30618	251	56	2853	1	1	512	0	499
Wright	37244	337	89	4071	9	1	731	6	710
Yellow Medicine	7208	59	0	947	1	0	115	3	244
TOTALS	**2660232**	**21162**	**6933**	**338995**	**1042**	**105**	**62474**	**348**	**63584**

RECEIVED
MAR 18 1993
LEGISLATIVE REFERENCE LIBRARY
STATE CAPITOL
ST. PAUL, MN. 55155

1994 edition will be out in mid April 1995.

VOTE FOR NOMINATION FOR PRESIDENT OF THE UNITED STATES BY COUNTY

APRIL 7, 1992 PRESIDENTIAL PRIMARY ELECTION

PRESIDENT OF THE UNITED STATES

COUNTY	DFL TOM HARKIN	DFL TOD HOWARD HAWKS	DFL BOB KERREY	DFL LYNDON H. LAROUCHE, JR.	DFL JEFFREY F. MARSH	DFL J. LOUIS MCALPINE	DFL EUGENE J. MCCARTHY	DFL MARY JANE RACHNER	DFL PAUL E. TSONGAS
Aitkin	22	2	6	5	1	0	8	8	160
Anoka	187	6	74	23	4	68	143	31	2130
Becker	12	0	6	4	1	0	14	1	122
Beltrami	18	0	5	8	0	0	22	6	189
Benton	15	1	5	6	4	0	27	6	120
Big Stone	6	0	1	0	0	0	3	0	42
Blue Earth	54	0	21	1	0	0	25	5	287
Brown	19	1	4	9	0	0	9	1	130
Carlton	36	3	8	6	1	0	26	4	289
Carver	18	0	3	3	0	0	17	8	297
Cass	15	0	9	1	2	0	12	2	166
Chippewa	20	0	1	1	0	0	8	1	62
Chisago	26	1	7	6	1	2	26	1	278
Clay	24	1	8	1	1	0	13	2	208
Clearwater	6	0	2	0	0	0	3	1	56
Cook	5	0	0	1	0	0	6	0	72
Cottonwood	13	0	4	4	0	0	1	3	57
Crow Wing	19	1	11	8	0	2	17	5	320
Dakota	204	7	72	16	1	10	168	28	2737
Dodge	16	0	1	3	0	0	12	1	56
Douglas	20	2	4	3	0	1	23	0	175
Faribault	29	2	3	2	0	0	19	3	84
Fillmore	22	3	2	3	0	1	12	1	114
Freeborn	24	0	6	2	1	0	8	2	118
Goodhue	31	0	15	7	3	1	19	5	392
Grant	10	0	4	0	1	0	4	1	68
Hennepin	991	19	292	109	35	38	1055	167	14660
Houston	21	0	4	8	0	0	16	4	150
Hubbard	27	1	12	10	0	0	29	10	201
Isanti	25	1	5	3	2	0	16	4	207
Itasca	50	3	13	8	0	1	34	14	404
Jackson	10	0	0	0	0	0	4	0	34
Kanabec	13	1	5	1	0	0	10	0	91
Kandiyohi	18	2	6	2	0	1	27	1	243
Kittson	2	0	3	0	0	0	1	2	30
Koochiching	15	0	4	9	3	2	18	5	119

Lac qui Parle	17	0	2	5	0	1	6	3	75
Lake	19	1	1	1	0	0	16	4	181
Lake of the Woods	2	0	1	1	0	0	5	0	24
LeSueur	16	0	2	1	3	0	13	2	133
Lincoln	10	0	6	9	0	0	3	1	32
Lyon	27	1	8	7	1	1	8	2	106
McLeod	10	1	1	5	2	0	6	1	111
Mahnomen	5	0	1	3	0	0	6	0	22
Marshall	13	1	0	1	0	0	5	4	79
Martin	5	0	3	2	0	0	6	4	61
Meeker	14	2	4	3	2	1	30	1	99
Mille Lacs	15	0	4	4	0	1	6	3	102
Morrison	17	1	7	4	2	3	18	9	147
Mower	64	0	6	3	1	0	23	2	201
Murray	16	1	10	5	1	0	2	0	67
Nicollet	24	0	5	4	2	0	19	2	165
Nobles	36	0	2	2	0	0	4	2	65
Norman	11	0	1	1	0	0	4	4	44
Olmsted	86	0	46	12	0	1	64	4	1009
Otter Tail	32	4	15	8	0	2	25	7	263
Pennington	26	1	1	2	2	1	8	6	81
Pine	22	1	7	5	1	0	29	0	200
Pipestone	22	1	16	7	0	0	7	4	81
Polk	29	1	10	4	0	3	28	7	253
Pope	11	0	3	3	0	1	11	1	66
Ramsey	567	12	162	34	5	14	740	109	7632
Red Lake	4	0	1	0	0	0	4	1	34
Redwood	19	2	5	5	0	0	12	0	92
Renville	23	0	6	0	0	0	13	1	85
Rice	39	0	13	4	0	0	28	1	440
Rock	9	0	2	1	0	0	3	2	27
Roseau	9	0	2	3	0	0	7	1	53
St. Louis	361	14	70	24	10	8	264	35	2365
Scott	25	1	12	1	3	1	29	5	333
Sherburne	28	2	5	2	1	0	22	8	251
Sibley	9	0	2	7	0	3	12	3	71
Steams	51	1	16	9	2	1	95	7	505
Steele	31	0	6	3	1	2	11	3	140
Stevens	2	0	5	1	0	0	9	0	88
Swift	14	0	2	0	0	0	2	0	41
Todd	14	0	5	4	0	0	9	2	137
Traverse	3	0	3	4	0	0	3	1	26
Wabasha	14	2	8	0	0	1	13	2	103
Wadena	9	0	0	1	0	0	5	1	63
Waseca	6	0	5	0	0	1	9	2	77
Washington	132	2	37	21	4	0	118	18	1669
Watonwan	12	0	3	3	0	2	10	0	48
Wilkin	2	0	0	0	0	0	2	0	26
Winona	41	1	16	8	0	0	31	5	268
Wright	41	1	14	11	1	8	41	4	396
Yellow Medicine	20	0	3	1	1	0	5	3	83
TOTAL	**4077**	**111**	**1191**	**532**	**106**	**183**	**3704**	**620**	**43588**

VOTE FOR NOMINATION FOR PRESIDENT OF THE UNITED STATES BY COUNTY

APRIL 7, 1992 PRESIDENTIAL PRIMARY ELECTION

PRESIDENT OF THE UNITED STATES

COUNTY	DFL CHARLES WOODS	DFL UN-COMMITTED	DFL WRITE IN	IR SHARON ANDERSON	IR PATRICK J. BUCHANAN	IR GEORGE BUSH	IR BEATRICE J. MOONEY	IR TENNIE ROGERS	IR HAROLD E. STASSEN	IR GEORGE A. ZIMMER-MANN	IR UN COMMITTED	IR WRITE-IN
Aitkin	10	66	53	1	118	325	0	0	11	0	23	34
Anoka	17	609	587	17	1968	3682	3	3	156	3	170	329
Becker	14	56	40	0	102	522	1	0	9	1	21	32
Beltrami	26	66	68	1	183	478	8	1	20	3	40	58
Benton	2	55	30	2	158	353	1	0	12	1	22	20
Big Stone	3	30	4	0	26	137	0	0	6	0	11	2
Blue Earth	28	121	94	4	276	821	0	1	31	2	54	76
Brown	6	30	28	4	183	523	1	0	22	0	27	28
Carlton	24	91	53	1	222	382	0	0	19	1	34	31
Carver	2	59	80	3	379	935	1	1	39	0	55	95
Cass	7	84	80	1	153	695	1	0	13	1	35	66
Chippewa	0	21	11	0	52	263	0	0	9	1	8	15
Chisago	4	76	89	4	288	563	0	0	29	2	35	39
Clay	7	60	25	4	99	563	0	0	6	2	28	17
Clearwater	5	18	11	1	32	139	0	0	8	0	4	10
Cook	4	30	19	0	31	141	0	0	3	0	6	23
Cottonwood	8	39	14	2	88	317	1	1	12	1	7	11
Crow Wing	6	96	87	5	257	1104	2	0	28	0	39	82
Dakota	9	628	620	8	2288	5123	4	3	352	1	269	527
Dodge	10	41	14	1	110	356	3	1	8	1	18	18
Douglas	11	66	34	2	194	701	2	0	19	0	44	45
Faribault	9	42	15	0	110	351	1	1	17	1	18	15
Fillmore	12	46	39	2	119	500	1	0	13	1	26	41
Freeborn	3	62	39	1	173	448	1	1	18	0	17	20
Goodhue	4	131	60	3	291	1120	5	0	81	2	51	54
Grant	1	24	6	0	27	165	0	0	1	0	10	1
Hennepin	73	2760	3435	50	8593	22925	44	13	1538	18	1021	2554
Houston	5	37	21	3	135	442	0	0	8	4	23	30
Hubbard	28	112	58	6	213	1008	2	2	15	0	49	72
Isanti	4	91	59	3	204	587	0	1	25	0	29	39
Itasca	91	197	128	6	289	798	2	0	15	3	64	63
Jackson	11	21	14	0	34	180	0	0	5	1	7	8
Kanabec	1	46	24	1	88	279	1	0	10	0	16	8
Kandiyohi	4	61	46	2	201	629	0	0	20	3	17	24
Kittson	2	12	0	0	25	83	0	0	2	0	4	1
Koochiching	24	66	52	2	79	344	1	1	8	0	19	7

Lac qui Parle	0	33	18	2	92	220	0	0	8	0	18	10
Lake	15	71	25	1	99	197	0	0	6	1	10	14
Lake of the Woods	0	11	6	1	21	85	0	0	2	0	3	4
LeSueur	3	71	39	0	156	419	0	1	14	1	21	20
Lincoln	0	14	13	0	61	142	1	0	4	0	17	6
Lyon	0	38	14	1	154	492	1	0	18	0	23	21
McLeod	1	27	28	0	171	473	0	0	19	0	13	26
Mahnomen	6	10	16	0	20	63	0	0	2	0	4	5
Marshall	6	15	10	0	59	204	0	0	5	1	5	9
Martin	5	23	25	1	144	427	0	0	9	1	20	19
Meeker	0	42	25	3	129	470	0	0	26	2	20	22
Mille Lacs	5	34	46	1	96	326	0	0	17	0	14	18
Morrison	7	86	32	3	171	489	1	0	8	1	28	20
Mower	14	92	66	0	241	653	0	1	17	1	27	33
Murray	0	25	13	1	59	170	0	0	5	1	14	2
Nicollet	9	63	40	3	180	456	0	0	16	1	33	35
Nobles	0	26	24	4	78	303	0	0	7	2	14	10
Norman	8	14	8	0	30	201	0	0	5	0	2	2
Olmsted	17	249	198	7	1024	3465	5	0	78	4	125	212
Otter Tail	20	103	56	4	299	1201	2	2	35	1	53	70
Pennington	11	30	12	0	49	182	2	0	4	0	8	3
Pine	18	96	49	2	208	457	0	0	12	0	25	26
Pipestone	1	66	14	0	100	443	2	0	5	1	23	10
Polk	23	75	38	2	122	665	1	2	12	4	37	35
Pope	2	30	20	1	66	286	4	0	13	0	12	9
Ramsey	27	1509	1536	26	3939	8419	25	6	600	17	416	849
Red Lake	1	21	4	0	31	53	0	0	3	0	3	0
Redwood	6	43	15	4	177	477	0	0	19	1	26	5
Renville	6	29	26	1	123	383	1	0	13	2	22	10
Rice	6	144	61	0	231	778	3	1	37	2	45	36
Rock	0	25	4	2	27	287	0	0	4	0	12	12
Roseau	9	14	12	0	64	220	1	0	2	0	8	0
St. Louis	201	945	676	17	1533	2874	24	7	69	5	182	175
Scott	1	97	89	1	425	803	2	1	30	2	45	73
Sherburne	3	72	83	4	263	581	3	0	16	1	18	45
Sibley	6	31	9	3	134	288	0	0	8	0	18	4
Stearns	6	155	105	2	628	1366	4	2	25	4	65	56
Steele	5	45	33	1	186	645	0	0	47	1	23	26
Stevens	1	14	20	1	60	181	0	0	1	1	5	16
Swift	0	19	12	0	64	129	0	1	4	1	3	5
Todd	5	29	36.	2	153	429	1	1	9	0	16	16
Traverse	0	13	4	1	34	109	0	0	4	0	4	2
Wabasha	2	32	36	2	120	375	0	0	9	2	14	17
Wadena	5	18	7	1	86	292	0	0	2	1	17	13
Waseca	8	24	13	2	101	296	1	1	14	2	11	15
Washington	9	396	280	7	1227	2726	16	1	125	11	145	288
Watonwan	7	20	12	3	74	238	1	1	11	0	12	9
Wilkin	7	10	3	0	9	114	1	2	1	0	8	4
Winona	13	100	92	3	241	882	3	1	24	1	25	48
Wright	9	133	94	39	441	1158	5	0	54	5	53	86
Yellow Medicine	1	34	15	1	106	267	0	0	8	1	12	11
TOTAL	**990**	**11366**	**10149**	**300**	**32094**	**84841**	**196**	**61**	**4074**	**135**	**4098**	**6957**

VOTER REGISTRATION AND VOTER PARTICIPATION BY COUNTY AND VOTE FOR NOMINATION FOR SUPREME COURT BY COUNTY

SEPTEMBER 15, 1992 STATE PRIMARY ELECTION

	VOTER REGISTRATION				CHIEF JUSTICE SUPREME COURT (KEITH SEAT)		
COUNTY	PERSONS REGISTERED AS OF 7AM	PERSONS REGISTERED ON ELECTION DAY	PERSONS VOTING BY ABSENTEE BALLOT	TOTAL NUMBER OF PERSONS VOTING	MICHAEL C. DEMOSS	A.M. (SANDY) KEITH	ROSS A. PHELPS
Aitkin	9607	117	66	2800	407	1601	497
Anoka	139377	2249	880	39376	6644	19605	6067
Becker	15919	453	140	4732	558	2736	697
Beltrami	17913	421	129	5386	636	3005	924
Benton	16257	290	94	2883	422	1557	465
Big Stone	3736	16	10	522	53	376	67
Blue Earth	34010	210	116	4266	441	2477	707
Brown	17319	175	54	2779	360	1774	408
Carlton	16946	236	53	3836	430	2316	707
Carver	30053	222	27	3623	607	1857	615
Cass	14255	301	62	2986	435	1630	578
Chippewa	7771	117	28	1809	197	1107	289
Chisago	18894	230	69	3530	619	1951	623
Clay	27239	597	131	6633	561	4030	839
Clearwater	4484	82	26	1393	183	758	222
Cook	2997	77	78	907	91	526	128
Cottonwood	8442	82	11	1278	161	764	195
Crow Wing	27394	467	214	6463	821	3673	1312
Dakota	172238	1631	712	25887	3902	14218	3986
Dodge	8933	126	65	2023	235	1315	288
Douglas	14505	398	144	5557	689	2931	1138
Faribault	10256	682	316	6363	678	4023	1027
Fillmore	11934	107	40	2098	150	1305	303
Freeborn	19634	216	53	3093	344	1835	607
Goodhue	22600	292	87	4576	491	2594	643
Grant	4889	17	24	747	97	463	134
Hennepin	676275	6723	4184	128500	18819	68888	16740
Houston	11108	80	56	1644	120	556	593
Hubbard	10026	106	52	2235	272	1322	379
Isanti	14729	244	64	3671	532	2023	668
Itasca	23876	697	277	10286	1246	5912	1670
Jackson	7154	73	16	998	97	497	278
Kanabec	7220	76	14	1306	185	739	254
Kandiyohi	21706	221	125	3485	393	2019	591
Kittson	4171	23	9	834	91	506	122
Koochiching	8344	368	105	2765	350	1703	371

Lac qui Parle	5898	48	24	859	100	553	152
Lake	7064	172	106	3047	305	2047	404
Lake of the Woods	2225	66	26	928	145	457	161
LeSueur	15014	174	102	3196	404	1732	484
Lincoln	4599	57	20	1143	155	645	204
Lyon	14454	132	10	1476	179	678	165
McLeod	17625	561	50	2584	358	1365	431
Mahnomen	3299	25	6	621	82	369	81
Marshall	5875	110	29	2243	268	1246	344
Martin	12779	57	18	1159	148	605	200
Meeker	13297	82	48	1510	191	909	255
Mille Lacs	11431	49	9	1166	182	671	234
Morrison	16985	480	148	5663	927	2655	1206
Mower	22677	307	132	4835	617	2893	642
Murray	5900	31	4	824	90	490	170
Nicollet	16863	104	114	1574	200	943	201
Nobles	11288	106	28	1727	174	912	347
Norman	4847	73	43	1299	153	778	191
Olmsted	66404	752	1271	16060	1535	10777	1494
Otter Tail	30500	556	209	7141	821	3620	1106
Pennington	7212	481	97	3922	372	2184	659
Pine	13549	217	45	2899	424	1593	582
Pipestone	5701	129	30	1446	172	739	255
Polk	17695	243	143	3559	356	2027	500
Pope	7049	84	60	1434	185	871	251
Ramsey	273526	3560	4244	62999	8193	31808	7091
Red Lake	2952	41	15	622	68	352	85
Redwood	9665	111	29	2160	290	1275	391
Renville	10177	76	26	1199	174	768	195
Rice	26697	508	188	5940	706	3433	787
Rock	6307	19	17	484	83	206	69
Roseau	8425	339	24	1149	152	649	167
St. Louis	126934	2047	1400	37489	4573	22836	5725
Scott	33956	238	93	4567	714	2239	694
Sherburne	22953	423	201	5378	855	2756	893
Sibley	8464	51	19	1118	154	577	176
Stearns	66502	740	99	9026	1434	5186	1326
Steele	16668	309	152	4006	442	2047	632
Stevens	5344	108	64	2058	270	1239	293
Swift	6903	185	67	1980	225	1166	328
Todd	13948	77	14	1903	336	950	414
Traverse	2960	32	10	761	115	455	106
Wabasha	11460	636	36	1728	165	1010	254
Wadena	9084	96	42	1737	248	992	288
Waseca	11097	109	32	1742	212	994	243
Washington	91655	1640	568	22652	3291	12653	3171
Watonwan	6961	73	47	1450	158	951	239
Wilkin	4144	86	25	1321	125	787	204
Winona	30714	199	63	3246	341	1808	536
Wright	37480	628	172	8320	1296	4346	1477
Yellow Medicine	7199	118	20	2039	268	1262	318
TOTALS	**2651616**	**35967**	**18990**	**560659**	**75748**	**309096**	**81953**

VOTE FOR NOMINATION FOR SUPREME COURT BY COUNTY

SEPTEMBER 15, 1992 STATE PRIMARY ELECTION

	ASSOCIATE JUSTICE - SUPREME COURT (YETKA SEAT)		
COUNTY	EDWARD W. BEARSE	KEVIN JOHNSON	ALAN C. PAGE
Aitkin	368	837	1277
Anoka	7010	8650	21266
Becker	344	1675	1883
Beltrami	652	1514	2253
Benton	320	790	1373
Big Stone	49	179	255
Blue Earth	466	988	2238
Brown	395	629	1533
Carlton	499	1084	1871
Carver	446	869	1859
Cass	315	950	1310
Chippewa	155	547	913
Chisago	410	1020	1846
Clay	433	2054	2836
Clearwater	185	452	499
Cook	100	321	403
Cottonwood	150	390	577
Crow Wing	822	1793	3085
Dakota	3196	5533	14118
Dodge	199	539	1033
Douglas	798	1849	2308
Faribault	646	2041	3159
Fillmore	172	613	905
Freeborn	257	909	1611
Goodhue	430	1124	2125
Grant	94	237	354
Hennepin	16384	29295	74743
Houston	175	684	621
Hubbard	203	724	968
Isanti	425	1023	1815
Itasca	1442	2561	4624
Jackson	117	282	468
Kanabec	148	356	682
Kandiyohi	357	923	1722
Kittson	82	307	298
Koochiching	572	863	901

Lac qui Parle	91	293	425
Lake	322	982	1427
Lake of the Woods	137	300	341
LeSueur	289	779	1614
Lincoln	109	388	504
Lyon	246	410	747
McLeod	279	654	1249
Mahnomen	84	215	197
Marshall	236	823	746
Martin	126	260	567
Meeker	159	462	755
Mille Lacs	142	345	610
Morrison	617	1812	2398
Mower	659	1274	2122
Murray	81	282	386
Nicollet	168	375	835
Nobles	179	506	705
Norman	164	464	453
Olmsted	1781	3382	7980
Otter Tail	587	1776	3156
Pennington	546	1282	1397
Pine	319	869	1388
Pipestone	113	479	578
Polk	461	1100	1206
Pope	183	487	644
Ramsey	7515	12721	34181
Red Lake	89	179	272
Redwood	214	663	1057
Renville	160	314	648
Rice	534	1423	2996
Rock	53	149	250
Roseau	154	408	357
St. Louis	5054	10076	17871
Scott	469	1097	2392
Sherburne	710	1250	2682
Sibley	109	317	488
Steams	1184	2260	4479
Steele	439	1028	1667
Stevens	194	747	954
Swift	160	641	908
Todd	246	628	852
Traverse	87	266	308
Wabasha	136	386	867
Wadena	174	559	783
Waseca	196	449	810
Washington	2920	4230	12629
Watonwan	109	486	750
Wilkin	103	438	531
Winona	336	890	1769
Wright	1080	2066	4224
Yellow Medicine	240	646	953
TOTALS	**69559**	**138921**	**287840**

VOTE FOR NOMINATION FOR UNITED STATES REPRESENTATIVE BY COUNTY

SEPTEMBER 15, 1992 PRIMARY ELECTION

FIRST DISTRICT County	DFL E. DOUGLAS (DOUG) ANDERSON	DFL JOSEPH B CAMPBELL	DFL TIMOTHY J. (TIM) PENNY	IR TIMOTHY R. DROOG-SMA	IR E.B. HENDER-SON	IR ELAINE PROM
Blue Earth	121	87	2261	905	176	249
Dakota	22	22	263	114	74	70
Dodge	39	27	1090	449	122	141
Faribault	145	127	3587	787	398	315
Fillmore	38	20	975	488	173	152
Freeborn	129	37	1754	609	178	174
Goodhue	143	115	2268	991	273	285
Houston	47	45	700	329	184	153
LeSueur	95	97	1831	449	159	148
Mower	135	115	3001	527	264	204
Olmsted	242	122	4364	4810	1308	3049
Rice	196	165	3076	957	410	316
Scott	9	8	141	61	17	16
Steele	61	25	1099	1382	365	431
Wabasha	69	44	1017	220	82	107
Waseca	39	17	648	603	115	139
Winona	88	58	1741	699	202	161
TOTAL	**1618**	**1131**	**29816**	**14380**	**4500**	**6110**

SECOND DISTRICT County	DFL DAVID MINGE	DFL PAT "FAMILY FARMER" O'REILLY	DFL ANDREW OLSON	IR CAL R. LUDEMAN
Big Stone	119	134	55	153
Brown	526	366	169	1277
Carver	754	326	242	1824
Chippewa	884	119	68	587
Cottonwood	317	163	154	503
Hennepin	122	93	105	263
Jackson	346	166	84	237
Kandiyohi	1169	444	243	1168
Lac qui Parle	347	141	38	241
Lincoln	199	207	83	407
Lyon	397	170	69	696
McLeod	542	314	167	1312
Martin	212	154	91	554
Meeker	319	216	93	646
Murray	334	106	81	191
Nicollet	372	229	155	638
Nobles	758	141	103	511
Pipestone	303	202	165	540
Redwood	409	276	99	1130
Renville	353	180	97	490
Rock	129	59	49	189
Scott	871	641	334	1179
Sibley	369	181	89	380
Swift	559	364	154	573
Watonwan	409	157	151	587
Wright	1531	1609	1048	2871
Yellow Medicine	818	307	96	657
TOTAL	**13468**	**7465**	**4282**	**19804**

THIRD DISTRICT County	DFL RICHARD "DICK" FRANSON	DFL KENT S. HERSCHBACH	DFL PAUL MANDELL	IR JIM RAM-STAD
Dakota	3277	1581	4009	9377
Hennepin	4281	1604	4439	14129
Scott	114	78	119	209
Washington	854	323	637	783
TOTAL	**8526**	**3586**	**9204**	**24498**

FOURTH DISTRICT County	DFL BRUCE F. VENTO	IR KEVIN BERG-LUND	IR IAN MAITLAND	IR MARY JANE RACHNER
Dakota	1835	537	1128	560
Ramsey	34219	3729	11706	2967
Washington	2055	454	703	330
TOTAL	**38109**	**4720**	**13537**	**3857**

FIFTH DISTRICT County	DFL LISA NIEBAUER-STALL	DFL MARTIN OLAV SABO	DFL JAMES W. THERK-ELSEN	IR RAYMOND C. (BUZZ) GILBERT-SON	IR STEPHEN A. MORIARTY
Hennepin	14519	35168	2456	4149	8485
TOTAL	**14519**	**35168**	**2456**	**4149**	**8485**

SIXTH DISTRICT County	DFL LESTER (LES) BETTS	DFL TAD JUDE	DFL GERRY SIKORSKI	DFL RICHARD T. VAN BERGEN	IR ROD GRAMS	IR JAMES C. HILLE-GASS
Anoka	710	14886	17007	819	4136	1319
Hennepin	403	12593	11814	638	4726	3025
Sherburne	4	213	173	16	91	26
Washington	179	5131	5915	271	2856	1031
Wright	3	58	23	3	9	3
TOTAL	**1299**	**32881**	**34932**	**1747**	**11818**	**5404**

SEVENTH DISTRICT County	DFL LORELEI KRAFT	DFL COLLIN C. PETERSON	IR BERNIE OMANN	IR PHYLLIS ONSGARD
Becker	722	2518	691	431
Beltrami	1284	2155	965	579
Benton	304	399	441	86
Clay	1290	2213	1013	1310
Clearwater	275	643	221	150
Douglas	709	2020	1448	912
Grant	118	371	133	90
Hubbard	532	967	338	258
Kittson	140	449	102	67
Lake of the Woods	158	465	109	106
Mahnomen	99	307	116	45
Marshall	260	1236	261	160
Morrison	745	1800	1615	274
Norman	158	650	216	165
Otter Tail	1330	3311	1191	771
Pennington	577	1770	459	477
Polk	576	1500	788	408
Pope	186	682	238	188
Red Lake	55	405	75	28
Roseau	115	551	225	155
Stearns	1843	3080	3171	399
Stevens	242	754	358	338
Todd	244	924	484	129
Traverse	72	323	135	121
Wadena	253	911	261	161
Wilkin	177	513	291	248
TOTAL	**12464**	**30917**	**15345**	**8056**

EIGHTH DISTRICT County	DFL JAMES L. OBERSTAR	DFL LEONARD J. RICHARDS	IR PHIL HERWIG
Aitkin	1426	559	613
Benton	745	317	369
Carlton	2321	467	669
Cass	1351	537	808
Chisago	1723	737	786
Cook	488	123	212
Crow Wing	3091	1081	1591
Isanti	1801	519	999
Itasca	5910	1981	1430
Kanabec	574	218	333
Koochiching	1705	630	215
Lake	2070	369	429
Mille Lacs	439	186	346
Morrison	404	144	149
Pine	1603	485	467
St. Louis	24655	5417	3849
Sherburne	2086	765	1474
TOTAL	**52392**	**14535**	**14739**

VOTE FOR NOMINATION FOR STATE SENATOR AND STATE REPRESENTATIVE BY COUNTY

SEPTEMBER 15, 1992 PRIMARY ELECTION

STATE SENATOR DISTRICT 1	DFL LEROY STUMPF	IR LAURITZ "BUDDY" JENSEN
County		
Kittson	538	149
Lake of the Woods	568	190
Marshall	1368	379
Pennington	2178	776
Polk	292	151
Red Lake	448	86
Roseau	613	322
TOTAL	**6005**	**2053**

STATE SENATOR DISTRICT 2	DFL ROGER D. MOE	IR AUGUST OLLRICH
County		
Becker	879	239
Beltrami	932	317
Clay	150	97
Clearwater	823	342
Mahnomen	346	154
Norman	720	347
Polk	1571	875
TOTAL	**5421**	**2371**

STATE SENATOR DISTRICT 3	DFL BOB LESSARD	DFL JOYCE RUDE	DFL DICK SALMI	IR BOB LEMEN
County				
Aitkin	481	249	171	273
Itasca	4124	1149	2698	1426
Koochiching	1634	228	538	207
St. Louis	206	160	150	52
TOTAL	**6445**	**1786**	**3557**	**1958**

STATE REPRESENTATIVE DISTRICT 1A	DFL JIM TUNHEIM	IR ALLAN "BUDDY" MAGNUSSON
County		
Kittson	539	159
Lake of the Woods	546	204
Marshall	993	243
Roseau	608	379
TOTAL	**2686**	**985**

STATE REPRESENTATIVE DISTRICT 2A	DFL BERNIE LIEDER	IR JIM OLSON
County		
Becker	70	33
Clay	113	98
Mahnomen	190	100
Norman	635	333
Polk	1133	623
TOTAL	**2141**	**1187**

STATE REPRESENTATIVE DISTRICT 3A	DFL IRV ANDERSON
County	
Itasca	2233
Koochiching	2047
St. Louis	289
TOTAL	**4569**

STATE REPRESENTATIVE DISTRICT 1B	DFL WALLY SPARBY	IR TIM FINSETH
County		
Marshall	325	143
Pennington	2121	750
Polk	273	151
Red Lake	434	85
TOTAL	**3153**	**1129**

STATE REPRESENTATIVE DISTRICT 2B	DFL EDGAR OLSON	IR LYLE DAKEN
County		
Becker	575	207
Beltrami	833	346
Clearwater	787	328
Mahnomen	116	36
Polk	323	212
TOTAL	**2634**	**1129**

STATE REPRESENTATIVE DISTRICT 3B	DFL LOREN A. SOLBERG	IR NONA RARDIN
County		
Aitkin	777	285
Itasca	4535	741
St. Louis	161	16
TOTAL	**5473**	**1042**

STATE SENATOR DISTRICT 4	DFL HAROLD "SKIP" FINN	IR ALICE FUGLESTAD
County		
Beltrami	2114	1064
Cass	1603	735
Hubbard	1333	546
Itasca	68	19
Wadena	294	72
TOTAL	**5412**	**2436**

STATE SENATOR DISTRICT 5	DFL JERRY R. JANEZICH	DFL ROBERT VLAISAVLJEVICH	DFL LONA MINNE	IR MATT MATASICH
County				
St. Louis	10075	3660	4763	896
TOTAL	**10075**	**3660**	**4763**	**896**

STATE SENATOR DISTRICT 6	DFL DOUGLAS J. "DOUG" JOHNSON	DFL MICHAEL D. MELTON	IR JERRY SHUSTER
County			
Cook	490	115	205
Koochiching	2	0	0
Lake	2138	269	423
St. Louis	3821	854	1123
TOTAL	**6451**	**1238**	**1751**

STATE REPRESENTATIVE DISTRICT 4A	DFL BOB JOHNSON	IR ADAM STEELE
County		
Beltrami	2099	868
Hubbard	658	249
TOTAL	**2757**	**1117**

STATE REPRESENTATIVE DISTRICT 5A	DFL TOM RUKAVINA	DFL NANCY S. NELSON
County		
St. Louis	6911	1760
TOTAL	**6911**	**1760**

STATE REPRESENTATIVE DISTRICT 6A	DFL DAVID P. BATTAGLIA
County	
Cook	525
Koochiching	2
Lake	2272
St. Louis	2043
TOTAL	**4842**

STATE REPRESENTATIVE DISTRICT 4B	DFL ANTHONY G. (TONY) KINKEL	IR SHERRIE FRANKLIN
County		
Cass	1682	755
Hubbard	674	300
Itasca	74	19
Wadena	316	74
TOTAL	**2746**	**1148**

STATE REPRESENTATIVE DISTRICT 5B	DFL JOHN J. SPANISH	DFL DAVID J. TOMASSONI	DFL DARBY SATER	DFL CARL M. SCHNEIDER	DFL BO NICKOLOFF	DFL CATHY BAUDECK	IR W. F. (BILL) BETZLER
County							
St. Louis	273	2802	793	2068	1555	2318	391
TOTAL	**273**	**2802**	**793**	**2068**	**1555**	**2318**	**391**

STATE REPRESENTATIVE DISTRICT 6B	DFL THOMAS HUNTLEY	IR BEN BOO
County		
St. Louis	2120	933
TOTAL	**2120**	**933**

STATE SENATOR DISTRICT 7	DFL SAM G. SOLON	DFL DAVY "DIESEL DAVE" JONES	IR ROGER JOHNSON	IR ELI J. MILETICH
County				
Saint Louis	5304	500	395	1515
TOTAL	**5304**	**500**	**395**	**1515**

STATE SENATOR DISTRICT 8	DFL FLORIAN CHMIELEWSKI	IR WAYNE GILBEY
County		
Aitkin	1004	295
Carlton	2590	595
Pine	1585	363
St. Louis	777	134
TOTAL	**5956**	**1387**

STATE SENATOR DISTRICT 9	DFL KEITH LANGSETH	IR BOB FRIEDERICHS
County		
Becker	315	130
Clay	2724	1442
Otter Tail	462	259
Wilkin	580	522
TOTAL	**4081**	**2353**

STATE REPRESENTATIVE DISTRICT 7A	DFL WILLARD MUNGER	IR RILLA A. OPELT
County		
St. Louis	2643	723
TOTAL	**2643**	**723**

STATE REPRESENTATIVE DISTRICT 7B	DFL MIKE JAROS	IR LLOYD VIENNEAU
County		
St. Louis	2246	753
TOTAL	**2246**	**753**

STATE SENATOR DISTRICT 10	DFL KATI ERIKSSON SASSEVILLE	IR CAL LARSON
County		
Douglas	1538	1702
Otter Tail	1976	1329
Pope	403	238
Steams	145	155
TOTAL	**4062**	**3424**

STATE REPRESENTATIVE DISTRICT 10A	DFL BOB ANDERSON	DFL AL HANSON	IR LARRY "BUD" NORNES
County			
Douglas	239	78	202
Otter Tail	2079	463	1277
TOTAL	**2318**	**541**	**1479**

STATE REPRESENTATIVE DISTRICT 8A	DFL MARY MURPHY	IR JAN GRANNES
County		
Carlton	1197	404
St. Louis	800	136
TOTAL	**1997**	**540**

STATE REPRESENTATIVE DISTRICT 8B	DFL BECKY LOUREY	IR ZOE JOHNSON
County		
Aitkin	963	280
Carlton	1103	258
Pine	1515	335
TOTAL	**3581**	**873**

STATE SENATOR DISTRICT 11	DFL DALLAS C. SAMS	IR ARLES KUMPULA
County		
Becker	1201	454
Douglas	389	164
Otter Tail	1319	331
Steams	24	24
Todd	1103	547
Wadena	770	317
TOTAL	**4806**	**1837**

STATE REPRESENTATIVE DISTRICT 11A	DFL SYDNEY G. NELSON	DFL LOREN P. THOMPSON	IR JIM O'GORMAN
County			
Becker	320	1395	607
Otter Tail	1234	291	312
Wadena	511	69	183
TOTAL	**2065**	**1755**	**1102**

STATE REPRESENTATIVE DISTRICT 9A	DFL DIANE WRAY WILLIAMS	IR KEVIN GOODNO
County		
Clay	1905	1859
TOTAL	**1905**	**1859**

STATE REPRESENTATIVE DISTRICT 9B	DFL MARVIN K. DAUNER	IR ROBERT L. (BOB) WESTFALL
County		
Becker	348	151
Clay	776	262
Otter Tail	445	255
Wilkin	507	421
TOTAL	**2076**	**1089**

STATE SENATOR DISTRICT 12	DFL DON SAMUEL-SON	IR FOREST W. HYATT
County		
Cass	20	8
Crow Wing	3640	1313
Morrison	2264	1240
TOTAL	**5924**	**2561**

STATE REPRESENTATIVE DISTRICT 12A	DFL JOHN W. SMITH	DFL KRIS HASS-KAMP	IR DAVE ZONTELLI
County			
Crow Wing	658	2388	1190
TOTAL	**658**	**2388**	**1190**

STATE REPRESENTATIVE DISTRICT 10B	DFL HELEN CLAG-GETT	IR HILDA BETTER-MANN
County		
Douglas	1550	1898
Pope	412	237
Steams	137	155
TOTAL	**2099**	**2290**

STATE SENATOR DISTRICT 13	DFL CHARLES A. "CHARLIE" BERG	IR KAREN NOVAK
County		
Big Stone	306	154
Chippewa	761	548
Douglas	124	59
Grant	442	211
Lac qui Parle	474	226
Pope	356	158
Stevens	901	617
Swift	1013	527
Traverse	374	256
TOTAL	**4751**	**2756**

STATE REPRESENTATIVE DISTRICT 13A	DFL CHUCK BROWN	IR MERLIN BEYER	IR DAVID H. HOLMAN
County			
Big Stone	120	30	13
Douglas	122	32	31
Grant	430	150	70
Pope	338	106	57
Stevens	972	565	193
Swift	189	67	21
Traverse	386	196	70
TOTAL	**2557**	**1146**	**455**

STATE REPRESENTATIVE DISTRICT 13B	DFL DOUG PETERSON	IR SHARON CLARK
County		
Big Stone	189	108
Chippewa	864	499
Lac qui Parle	533	227
Swift	799	457
TOTAL	**2385**	**1291**

STATE REPRESENTATIVE DISTRICT 11B	DFL RICHARD "RICK" KRUEGER	IR JERRY MARCOUL-LIER
County		
Douglas	387	168
Otter Tail	63	33
Steams	26	29
Todd	1097	582
Wadena	222	138
TOTAL	**1795**	**950**

STATE SENATOR DISTRICT 14	DFL JOE BERTRAM	IR ALETA EDIN
County		
Benton	77	16
Morrison	309	217
Pope	22	6
Steams	2325	1210
TOTAL	**2733**	**1449**

STATE REPRESENTATIVE DISTRICT 14A	DFL JIM READ	IR STEVE DEHLER
County		
Benton	62	22
Morrison	269	262
Steams	776	737
TOTAL	**1107**	**1021**

STATE REPRESENTATIVE DISTRICT 14B	DFL JEFF BERTRAM
County	
Pope	20
Steams	1469
TOTAL	**1489**

STATE REPRESENTATIVE DISTRICT 12B	DFL STEPHEN G. WENZEL	IR LEONA MINION
County		
Cass	22	9
Crow Wing	916	344
Morrison	2327	1264
TOTAL	**3265**	**1617**

STATE SENATOR DISTRICT 15	DFL GARY W. KUBLY	IR DEAN ELTON JOHNSON
County		
Chippewa	50	17
Kandiyohi	1554	1214
McLeod	106	105
Meeker	78	98
Renville	576	447
Yellow Medicine	187	37
TOTAL	**2551**	**1918**

STATE REPRESENTATIVE DISTRICT 15A	DFL ALAN W WELLE	IR TOM VAN ENGEN
County		
Kandiyohi	1513	949
TOTAL	**1513**	**949**

STATE REPRESENTATIVE DISTRICT 15B	DFL ROGER COOPER	IR DEAN URDAHL
County		
Chippewa	32	22
Kandiyohi	256	152
McLeod	127	118
Meeker	81	104
Renville	608	479
Yellow Medicine	168	38
TOTAL	**1272**	**913**

STATE SENATOR DISTRICT 16	DFL LORI NELSON	IR JOANNE BENSON
County		
Benton	508	446
Stearns	1786	1274
TOTAL	**2294**	**1720**

STATE SENATOR DISTRICT 17	DFL C. R. "CHUCK" DAVIS	IR DAN STEVENS
County		
Benton	723	334
Kanabec	590	301
Mille Lacs	525	366
Morrison	240	86
Sherburne	979	536
TOTAL	**3057**	**1623**

STATE SENATOR DISTRICT 18	DFL JANET B. JOHNSON	IR BILL WEINREICH
County		
Chisago	2252	785
Isanti	2173	999
Kanabec	118	35
Pine	366	108
TOTAL	4909	1927

STATE REPRESENTATIVE DISTRICT 16A	DFL JOE OPATZ	IR PAUL BUGBEE
County		
Benton	523	418
Stearns	670	446
TOTAL	**1193**	**864**

STATE REPRESENTATIVE DISTRICT 17A	DFL JOEL W. KENNEDY	IR LEROY KOPPEN-DRAYER
County		
Kanabec	596	326
Mille Lacs	526	430
Morrison	214	105
Sherburne	0	0
TOTAL	**1336**	**861**

STATE REPRESENTATIVE DISTRICT 18A	DFL HAROLD LASLEY	IR JIM ROSTBERG
County		
Chisago	119	43
Isanti	2113	1008
Kanabec	113	36
Pine	32	5
TOTAL	**2377**	**1092**

STATE REPRESENTATIVE DISTRICT 16B	DFL. ROBIN H WHITESIDE	IR DAVE GRUENES
County		
Stearns	817	805
TOTAL	**817**	**805**

STATE REPRESENTATIVE DISTRICT 17B	DFL GERALD J. JERRY BAUERLY	IR SAM DODGE
County		
Benton	977	362
Sherburne	1110	418
TOTAL	**2087**	**780**

STATE REPRESENTATIVE DISTRICT 18B	DFL PETE BLISS	DFL LOREN GEO JENNINGS	IR TIM MARING
County			
Chisago	842	1455	782
Pine	110	283	115
TOTAL	**952**	**1738**	**897**

STATE SENATOR DISTRICT 19	DFL BETTY ADKINS	IR JAMES R. LEFEBVRE
County		
Sherburne	1693	994
Wright	2391	1564
TOTAL	**4084**	**2558**

STATE SENATOR DISTRICT 20	DFL NATH PICKERING	IR STEVE DILLE
County		
Carver	154	165
McLeod	497	892
Meeker	445	630
Stearns	9	13
Wright	738	835
TOTAL	**1843**	**2535**

STATE SENATOR DISTRICT 21	DFL PAUL SOBOCIN-SKI	IR ARLENE LESEWSKI
County		
Lincoln	448	383
Lyon	432	468
Murray	47	26
Nobles	72	26
Pipestone	429	427
Redwood	146	130
Rock	217	184
Yellow Medicine	900	570
TOTAL	**2691**	**2214**

STATE REPRESENTATIVE DISTRICT 19A	DFL BOB MC-EACHERN	IR MARK OLSON
County		
Sherburne	697	565
Wright	914	586
TOTAL	**1611**	**1151**

STATE REPRESENTATIVE DISTRICT 20A	DFL NANCY LARSON	IR ROBERT NESS
County		
McLeod	417	608
Meeker	505	509
Stearns	9	10
Wright	37	46
TOTAL	**968**	**1173**

STATE REPRESENTATIVE DISTRICT 21A	DFL REED QUENE-MOEN	IR JIM GIRARD
County		
Lyon	414	482
Redwood	121	130
Yellow Medicine	929	572
TOTAL	**1464**	**1184**

STATE REPRESENTATIVE DISTRICT 19B	DFL STEPH-ANIE KLINZING	DFL ARLYN NELSON	IR BRUCE D. AND-ERSON	IR STEVEN O. HJELME-LAND
County				
Sherburne	803	417	342	133
Wright	846	754	796	407
TOTAL	**1649**	**1171**	**1138**	**540**

STATE REPRESENTATIVE DISTRICT 20B	DFL MEL MOENCH	IR TONY ONNEN
County		
Carver	127	164
McLeod	157	207
Wright	683	880
TOTAL	**967**	**1251**

STATE REPRESENTATIVE DISTRICT 21B	DFL ANDY STEEN-SMA	IR RICHARD MULDER
County		
Lincoln	477	443
Lyon	26	36
Murray	54	29
Nobles	91	35
Pipestone	660	513
Rock	229	185
TOTAL	**1537**	**1241**

STATE SENATOR DISTRICT 22	DFL JIM VICKER-MAN	IR GARY D. SPAETH
County		
Brown	39	30
Cottonwood	619	403
Jackson	575	223
Lyon	117	123
Martin	113	109
Murray	451	134
Nobles	728	350
Redwood	88	90
Watonwan	110	112
TOTAL	**2840**	**1574**

STATE SENATOR DISTRICT 23	DFL JOHN WEBSTER	IR DENNIS FREDERICKSON
County		
Blue Earth	38	15
Brown	904	1277
McLeod	197	242
Nicollet	164	171
Redwood	412	817
Sibley	523	371
TOTAL	**2238**	**2893**

STATE SENATOR DISTRICT 24	DFL JOHN C. HOTTINGER	IR TOI ROCHOVITZ
County		
Blue Earth	1333	808
LeSueur	476	269
Nicollet	571	432
TOTAL	**2380**	**1509**

STATE REPRESENTATIVE DISTRICT 22A	DFL TED WINTER	IR MICHAEL PEIL
County		
Cottonwood	98	50
Jackson	92	25
Lyon	110	122
Murray	467	143
Nobles	850	463
Redwood	45	41
TOTAL	**1662**	**844**

STATE REPRESENTATIVE DISTRICT 23A	IR BARB VICKERMAN
County	
Brown	1068
Redwood	800
TOTAL	**1868**

STATE REPRESENTATIVE DISTRICT 24A	DFL JOHN DORN	IR DOROTHY BADE
County		
Blue Earth	1298	716
Nicollet	0	0
TOTAL	**1298**	**716**

STATE REPRESENTATIVE DISTRICT 22B	DFL KATY OLSON	IR KARL ANDERSON
County		
Brown	43	29
Cottonwood	512	377
Jackson	486	199
Martin	109	111
Redwood	36	54
Watonwan	118	130
TOTAL	**1304**	**900**

STATE REPRESENTATIVE DISTRICT 23B	DFL GARY L. LEGARE	DFL DARREL MOSEL	IR GARY SCHAFER
County			
Blue Earth	17	23	15
Brown	38	63	63
McLeod	41	188	262
Nicollet	72	105	165
Sibley	82	542	384
TOTAL	**250**	**921**	**889**

STATE REPRESENTATIVE DISTRICT 24B	DFL DON OSTROM	IR MARCEL "SAL" FREDERICK
County		
Blue Earth	49	72
LeSueur	479	291
Nicollet	580	476
TOTAL	**1108**	**839**

STATE SENATOR DISTRICT 25	DFL MARLENE TURN-BULL	IR THOMAS M. NEUVILLE
County		
Dakota	13	26
Le Sueur	1094	429
Rice	2574	1761
Scott	123	81
Waseca	0	0
TOTAL	**3804**	**2297**

STATE SENATOR DISTRICT 26	DFL TRACY BECKMAN	IR GARY LETCHER
County		
Blue Earth	898	426
Faribault	3698	1353
Martin	332	394
Waseca	189	129
Watonwan	583	336
TOTAL	**5700**	**2638**

STATE SENATOR DISTRICT 27	DFL PAT PIPER	IR MEL EICHSTADT
County		
Freeborn	1645	639
Mower	2195	639
TOTAL	**3840**	**1278**

STATE REPRESENTATIVE DISTRICT 25A	DFL KAY BROWN	DFL R.J. CULHANE	IR ANDREW BERG-LUND	IR PAUL D. KLINE-FELTER
County				
Dakota	9	8	3	23
LeSueur	543	565	140	180
Rice	1638	530	306	971
Scott	70	75	31	51
TOTAL	**2260**	**1178**	**480**	**1225**

STATE REPRESENTATIVE DISTRICT 26A	DFL BOYD R. SCHULER	IR GENE HUGOSON
County		
Blue Earth	242	167
Martin	301	454
Watonwan	437	443
TOTAL	**980**	**1064**

STATE REPRESENTATIVE DISTRICT 27A	DFL JOHN SEVERT-SON	IR BOB HAUKOOS
County		
Freeborn	1300	950
TOTAL	**1300**	**950**

STATE REPRESENTATIVE DISTRICT 25B	DFL PETER RODOSO-VICH	IR JAMES LOSINSKI
County		
Le Sueur	198	95
Rice	1274	395
Waseca	0	0
TOTAL	**1472**	**490**

STATE REPRESENTATIVE DISTRICT 26B	DFL HENRY J. KALIS	IR TOM PASCHKE
County		
Blue Earth	642	248
Faribault	3686	1456
Waseca	204	128
TOTAL	**4532**	**1832**

STATE REPRESENTATIVE DISTRICT 27B	DFL WALTER A. BALDUS	DFL LEO J. REDING	IR HARVEY B. SATHRE
County			
Mower	1011	1756	683
TOTAL	**1011**	**1756**	**683**

STATE SENATOR DISTRICT 28	DFL LAURA ROHDE	IR DICK DAY
Count		
Dodge	821	693
Goodhue	114	119
Olmsted	125	154
Steele	824	1890
Waseca	349	632
TOTAL	**2233**	**3488**

STATE SENATOR DISTRICT 29	DFL JACK EARLY	DFL STEVE MURPHY	IR LYLE MEHRKENS
County			
Dodge	471	892	527
Goodhue	492	1655	1215
Wabasha	639	480	410
TOTAL	**1602**	**3027**	**2152**

STATE SENATOR DISTRICT 30	DFL DAVID J. HANSEN	DFL FRANK A. SIEB-ENALER	IR SHEILA KIS-CADEN	IR GRETCHEN ROETZLER
County				
Olmsted	1657	1061	4169	4072
TOTAL	**1657**	**1061**	**4169**	**4072**

STATE REPRESENTATIVE DISTRICT 28A	DFL DARRIN ROSHA	IR ADRIENNE BREINER	IR GARY D. WORKE
County			
Steele	435	869	1171
Waseca	260	190	576
TOTAL	**695**	**1059**	**1747**

STATE REPRESENTATIVE DISTRICT 29A	DFL STEVE COLLINS	DFL JOHN M. SAND-QUIST	IR JERRY DEMPSEY
County			
Dakota	1029	310	681
Goodhue	643	556	427
TOTAL	**1672**	**866**	**1108**

STATE REPRESENTATIVE DISTRICT 30A	DFL TOM CHRIST-ENSEN	IR GIL GUT-KNECHT
County		
Olmsted	1115	3401
TOTAL	**1115**	**3401**

STATE REPRESENTATIVE DISTRICT 28B	DFL JIM M. DALEY	IR STEVEN A. SVIGGUM
County		
Dodge	865	656
Goodhue	108	174
Olmsted	128	154
Steele	462	324
Waseca	17	9
TOTAL	**1580**	**1317**

STATE REPRESENTATIVE DISTRICT 29B	IR BOB WALTMAN
County	
Goodhue	601
Wabasha	421
TOTAL	**1022**

STATE REPRESENTATIVE DISTRICT 30B	IR DAVE BISHOP
County	
Olmsted	3223
TOTAL	**3223**

STATE SENATOR DISTRICT 31	DFL CONSUELO P. STACY	IR DUANE BENSON
County		
Dodge	82	13
Fillmore	649	823
Mower	324	351
Olmsted	1400	1944
Winona	130	141
TOTAL	**2585**	**3272**

STATE SENATOR DISTRICT 32	DFL STEVEN MORSE	IR GREG ABNET
County		
Fillmore	163	68
Houston	742	682
Winona	1598	901
TOTAL	**2503**	**1651**

STATE SENATOR DISTRICT 33	DFL HARVEY GUTT-MANN	IR PAT MCGOWAN
County		
Hennepin	4886	1516
Wright	6	4
TOTAL	**4892**	**1520**

STSTE REPRESENTATIVE DISTRICT 31A	IR DON L. FRERICHS
County	
Dodge	12
Olmsted	1659
TOTAL	**1671**

STATE REPRESENTATIVE DISTRICT 32A	DFL GENE PELOWSKI JR	IR PAUL DOUBLE
County		
Winona	1035	536
TOTAL	**1035**	**536**

STATE REPRESENTATIVE DISTRICT 33A	DFL RENEE SCHER-MAN	IR ARLON LINDNER
County		
Hennepin	2750	658
Wright	7	4
TOTAL	**2757**	**662**

STATE REPRESENTATIVE DISTRICT 31B	IR GREGORY M. DAVIDS
County	
Fillmore	782
Mower	317
Olmsted	244
Winona	127
TOTAL	**1470**

STATE REPRESENTATIVE DISTRICT 32B	DFL JANICE DALEY	DFL RONALD J. KAM-ROWSKI	IR VIRGIL J. JOHNSON
County			
Fillmore	150	19	72
Houston	553	188	687
Winona	405	197	381
TOTAL	**1108**	**404**	**1140**

STATE REPRESENTATIVE DISTRICT 33B	DFL DAN CAIN	IR WARREN LIMMER
County		
Hennepin	2652	755
TOTAL	**2652**	**755**

STATE SENATOR DISTRICT 34	DFL JACKIE JOHN-STON	IR GEN OLSON
County		
Hennepin	3751	2258
Wright	760	330
TOTAL	**4511**	**2588**

STATE SENATOR DISTRICT 35	DFL JIM DALY	IR TERRY JOHN-STON
County		
Carver	577	501
LeSueur	142	64
Scott	1782	1133
Sibley	18	0
TOTAL	**2519**	**1698**

STATE SENATOR DISTRICT 36	DFL DAVE GABRIEL-SON	IR DAVE KNUTSON	IR YVONNE B. MOORE
County			
Dakota	1144	1976	569
TOTAL	**1144**	**1976**	**569**

STATE REPRESENTATIVE DISTRICT 34A	DFL KIM ISEN-BERG	DFL JOHN JAUNICH	IR STEVE SMITH
County			
Hennepin	1286	680	622
Wright	502	614	342
TOTAL	**1788**	**1294**	**964**

STATE REPRESENTATIVE DISTRICT 35A	DFL LARRY D. BODAHL	IR CAROL MOLNAU
County		
Carver	674	615
LeSueur	125	61
Scott	344	247
Sibley	16	0
TOTAL	**1159**	**923**

STATE REPRESENTATIVE DISTRICT 36A	DFL BOB O'CONNOR	IR EILEEN TOMPKINS
County		
Dakota	733	1209
TOTAL	**733**	**1209**

STATE REPRESENTATIVE DISTRICT 34B	DFL CAROLE HELLI-WELL	IR TODD VAN DELLEN	IR MARIA VASI-LIOU
County			
Hennepin	2247	1196	887
TOTAL	**2247**	**1196**	**887**

STATE REPRESENTATIVE DISTRICT 35B	DFL BECKY KELSO	IR RICHARD THOMAS
County		
Scott	1437	825
TOTAL	**1437**	**825**

STATE REPRESENTATIVE DISTRICT 36B	IR CONNIE MORRISON
County	
Dakota	1048
TOTAL	**1048**

STATE SENATOR DISTRICT 37	DFL LYNETTE MULVI-HILL	IR PATRICIA 'PAT' PARISEAU
County		
Dakota	1533	1818
Goodhue	177	133
Scott	163	84
TOTAL	**1873**	**2035**

STATE SENATOR DISTRICT 38	DFL DEANNA WIENER	IR ART SEABERG
County		
Dakota	2330	2262
TOTAL	**2330**	**2262**

STATE SENATOR DISTRICT 39	DFL JAMES P METZEN	IR LORI ERICK-SON	IR LOIS GLEWWE
County			
Dakota	3948	2802	2201
TOTAL	**3948**	**2802**	**2201**

STATE REPRESENTATIVE DISTRICT 37A	DFL BRUCE ENDLER	IR DENNIS OZMENT
County		
Dakota	803	1000
Goodhue	162	145
TOTAL	**965**	**1145**

STATE REPRESENTATIVE DISTRICT 38A	DFL AL BACHEL, JR	IR TIM COMMERS
County		
Dakota	1088	1220
TOTAL	**1088**	**1220**

STATE REPRESENTATIVE DISTRICT 39A	DFL THOMAS W PUGH	IR DUNCAN BAIRD
County		
Dakota	1863	1888
TOTAL	**1863**	**1888**

STATE REPRESENTATIVE DISTRICT 37B	DFL JANET LEKSON	IR BILL MACKLIN
County		
Dakota	732	953
Scott	158	89
TOTAL	**890**	**1042**

STATE REPRESENTATIVE DISTRICT 38B	DFL LINDA ROTHER	IR TIM PAWLENTY
County		
Dakota	946	930
TOTAL	**946**	**930**

STATE REPRESENTATIVE DISTRICT 39B	DFL BOB MILBERT	IR JOY VANDER-WERT
County		
Dakota	2010	1637
TOTAL	**2010**	**1637**

STATE SENATOR DISTRICT 40	DFL PHIL RIVENESS	IR BARBARA J. MATTSON
County		
Hennepin	2387	1706
TOTAL	**2387**	**1706**

STATE REPRESENTATIVE DISTRICT 40A	DFL MARK P. MAHON	IR JOYCE HENRY
County		
Hennepin	1052	743
TOTAL	**1052**	**743**

STATE REPRESENTATIVE DISTRICT 40B	DFL ROBERT MEYERS JR.	IR KATHLEEN A. BLATZ
County		
Hennepin	1022	1257
TOTAL	**1022**	**1257**

STATE SENATOR DISTRICT 43	DFL NORBERT J. GERNES	IR DARRELL MCKIG-NEY	IR EDWARD OLIVER
County			
Carver	300	664	403
Hennepin	1864	1920	3146
TOTAL	**2164**	**2584**	**3549**

STATE REPRESENTATIVE DISTRICT 43A	DFL CARL A. APPELQUIST	IR TOM WORKMAN
County		
Carver	315	954
Hennepin	626	950
TOTAL	**941**	**1904**

STATE SENATOR DISTRICT 41	DFL ROBBIE ZANKO	IR BILL BELAN-GER	IR CARLAN LESCH
County			
Dakota	204	217	66
Hennepin	926	1392	328
Scott	213	114	46
TOTAL	**1343**	**1723**	**440**

STATE REPRESENTATIVE DISTRICT 41A	DFL STEVE FERN-LUND	IR ALICE SEAGREN
County		
Hennepin	791	1207
TOTAL	**791**	**1207**

STATE REPRESENTATIVE DISTRICT 41B	DFL JANET WILLIAMS	IR KEN WOLF
County		
Dakota	227	293
Hennepin	215	334
Scott	228	152
TOTAL	**670**	**779**

STATE SENATOR DISTRICT 44	DFL TED A. MONDALE	IR HARRIETTE H. BURKHALTER
County		
Hennepin	4692	1476
TOTAL	**4692**	**1476**

STATE REPRESENTATIVE DISTRICT 44A	DFL STEVE KELLEY	IR CHUCK REDE-PENNING
County		
Hennepin	1624	982
TOTAL	**1624**	**982**

STATE SENATOR DISTRICT 42	DFL ROSE-MARY KOSTICK	IR ROY TERWIL-LIGER
County		
Hennepin	2490	3738
TOTAL	**2490**	**3738**

STATE REPRESENTATIVE DISTRICT 42A	DFL MATTHEW S. DANIELSON	IR RON ERHARDT
County		
Hennepin	1198	2316
TOTAL	**1198**	**2316**

STATE REPRESENTATIVE DISTRICT 42B	IR SIDNEY PAULY
County	
Hennepin	1262
TOTAL	**1262**

STATE SENATOR DISTRICT 45	DFL JUDY TRAUB	IR CRAIG B. CLARK	IR CARL R. HAN-SEN, JR.	IR MARTHA ROBERT-SON
County				
Hennepin	4654	688	1528	2435
TOTAL	**4654**	**688**	**1528**	**2435**

STATE REPRESENTATIVE DISTRICT 45A	DFL DAVID SLOM-KOWSKI	IR RON ABRAMS
County		
Hennepin	1245	2199
TOTAL	**1245**	**2199**

STATE REPRESENTATIVE DISTRICT 43B	DFL BEV DEUTSCH	IR JERRY KNICKER-BOCKER
County		
Hennepin	1353	2952
TOTAL	**1353**	**2952**

STATE SENATOR DISTRICT 46	DFL EMBER D. REICHGOTT	IR BRIAN LOTHER
County		
Hennepin	5546	1857
TOTAL	**5546**	**1857**

STATE REPRESENTATIVE DISTRICT 46A	DFL ANN H. REST	IR VI UNDER-DAHL
County		
Hennepin	2441	1007
TOTAL	**2441**	**1007**

STATE REPRESENTATIVE DISTRICT 46B	DFL LYNDON R. CARLSON	IR DAVID MATHIAS
County		
Hennepin	2954	978
TOTAL	**2954**	**978**

STATE SENATOR DISTRICT 49	DFL GENE MERRIAM	IR ANDY ZGURICH
County		
Anoka	7223	1574
TOTAL	**7223**	**1574**

STATE REPRESENTATIVE DISTRICT 44B	DFL GLORIA SEGAL	IR RICHARD HOAG
County		
Hennepin	2456	758
TOTAL	**2456**	**758**

STATE SENATOR DISTRICT 47	DFL WILLIAM P. "BILL" LUTHER	IR JIM PEPPE
County		
Hennepin	5147	1350
TOTAL	**5147**	**1350**

STATE REPRESENTATIVE DISTRICT 47A	DFL DARLENE LUTHER	IR RICH KRAMBEER
County		
Hennepin	2384	601
TOTAL	**2384**	**601**

STATE REPRESENTATIVE DISTRICT 47B	DFL PHIL CARRUTH-ERS	IR DON KRAMER
County		
Hennepin	2677	1042
TOTAL	**2677**	**1042**

STATE SENATOR DISTRICT 50	DFL MAX ANDER-SON	DFL PAULA E. HANSON	DFL SHAWN TOWLE	IR PHIL HEIR
County				
Anoka	2148	4620	951	1506
TOTAL	**2148**	**4620**	**951**	**1506**

STATE REPRESENTATIVE DISTRICT 45B	DFL JAN KLOCK-MANN	IR PEGGY LEPPIK	IR MIKE MOODIE
County			
Hennepin	1971	1647	457
TOTAL	**1971**	**1647**	**457**

STATE SENATOR DISTRICT 48	DFL DON BETZOLD	DFL DON FRANK	IR LYLE CLEMEN-SON
County			
Anoka	2724	2565	545
Hennepin	2299	1770	470
Ramsey	7	5	2
TOTAL	**5030**	**4340**	**1017**

STATE REPRESENTATIVE DISTRICT 48A	DFL BRIAN BERGSON	DFL PATRICK R. SCHWARTZ	IR WM. G. HAAS JR.
County			
Hennepin	2456	1474	540
TOTAL	**2456**	**1474**	**540**

STATE REPRESENTATIVE DISTRICT 48B	DFL ALICE M. JOHNSON	IR TIMOTHY WERNER
County		
Anoka	4493	541
Ramsey	11	2
TOTAL	**4504**	**543**

STATE SENATOR DISTRICT 51	DFL JANE KRENTZ	DFL VERN REINERT	IR CRAIG LAING
County			
Anoka	3234	1713	597
Washington	2285	894	605
TOTAL	**5519**	**2607**	**1202**

STATE REPRESENTATIVE DISTRICT 49A	DFL JIM MANGAN	IR CHARLIE WEAVER
County		
Anoka	3206	963
TOTAL	**3206**	**963**

STATE REPRESENTATIVE DISTRICT 50A	DFL GARY EVENSON	DFL DICK LANG	DFL KATH-LEEN SEKHON	DFL LEONARD (LEN) YOTTER	IR LARRY BIGEL-BACH	IR TOM HACK-BARTH
County						
Anoka	450	1341	1807	481	180	640
TOTAL	**450**	**1341**	**1807**	**481**	**180**	**640**

STATE REPRESENTATIVE DISTRICT 51A	DFL MIKE DELMONT	DFL JOE LANGFELD	IR MIKE GUNDLACH
County			
Anoka	1862	1846	445
TOTAL	**1862**	**1846**	**445**

STATE REPRESENTATIVE DISTRICT 49B	DFL JOEL JACOBS	IR DEB SKOGEN
County		
Anoka	3954	694
TOTAL	**3954**	**694**

STATE REPRESENTATIVE DISTRICT 50B	DFL KEN ORTTEL	IR TERESA LYNCH
County		
Anoka	3292	778
TOTAL	**3292**	**778**

STATE REPRESENTATIVE DISTRICT 51B	DFL STEVE MORRIS	DFL ED SCHONES	IR DOUG SWENSON
County			
Anoka	384	808	146
Washington	1125	1829	725
TOTAL	**1509**	**2637**	**871**

STATE SENATOR DISTRICT 52	DFL STEVEN G. NOVAK	IR GARY C. DAHLE
County		
Anoka	4547	617
Ramsey	1571	853
TOTAL	**6118**	**1470**

STATE SENATOR DISTRICT 53	DFL KATHY KEELEY	IR LINDA RUNBECK
County		
Anoka	541	151
Ramsey	2101	2081
TOTAL	**2642**	**2232**

STATE SENATOR DISTRICT 54	DFL JOHN MARTY	IR BOB CARDINAL	IR JOANNE CUSH-MAN	IR PAT IGO
County				
Hennepin	754	171	114	155
Ramsey	5043	1668	2213	2264
TOTAL	**5797**	**1839**	**2327**	**2419**

STATE REPRESENTATIVE DISTRICT 52A	DFL WAYNE SIMONEAU	DFL MARLAINE J. SZUREK	IR CRAIG S. GORDON
County			
Anoka	2891	2427	620
Ramsey	112	58	53
TOTAL	**3003**	**2485**	**673**

STATE REPRESENTATIVE DISTRICT 53A	DFL KARLA K. ANDERSON	IR PHIL KRINKIE
County		
Anoka	527	136
Ramsey	677	926
TOTAL	**1204**	**1062**

STATE REPRESENTATIVE DISTRICT 54A	DFL MARY JO MCGUIRE	IR SHELDON O. CHRISTENSON
County		
Hennepin	738	309
Ramsey	2370	1769
TOTAL	**3108**	**2078**

STATE REPRESENTATIVE DISTRICT 52B	DFL GERI EVANS	IR DICK PELLOW
County		
Ramsey	1066	937
TOTAL	**1066**	**937**

STATE REPRESENTATIVE DISTRICT 53B	DFL MARC ASCH	IR DON VALENTO
County		
Ramsey	1307	1168
TOTAL	**1307**	**1168**

STATE REPRESENTATIVE DISTRICT 54B	DFL MINDY GREILING	IR ROBERT A PANKONIN
County		
Ramsey	2584	2452
TOTAL	**2584**	**2452**

STATE SENATOR DISTRICT 55	DFL KEVIN CHANDLER	IR JERRY BRIGGS
County		
Ramsey	3620	1726
Washington	358	121
TOTAL	**3978**	**1847**

STATE REPRESENTATIVE DISTRICT 55A	DFL PAUL L. AUGER	IR BRAD STANIUS
County		
Ramsey	1144	1031
Washington	339	122
TOTAL	**1483**	**1153**

STATE REPRESENTATIVE DISTRICT 55B	DFL BETTY MC-COLLUM	DFL RICH OCONNOR	IR DENNIS NEWINSKI
County			
Ramsey	1703	1481	996
TOTAL	**1703**	**1481**	**996**

STATE SENATOR DISTRICT 58	DFL WALTER D. FECHTNER	DFL CARL KROENING	IR THOMAS BOURKE
County			
Hennepin	1117	3350	563
TOTAL	**1117**	**3350**	**563**

STATE REPRESENTATIVE DISTRICT 58A	DFL MARK A. HATCHER	DFL JAMES I. RICE	IR WAYNE D.T. JOHNSON
County			
Hennepin	1187	1922	467
TOTAL	**1187**	**1922**	**467**

STATE SENATOR DISTRICT 56	DFL LU FULLER	IR GARY LAIDIG
County		
Washington	6198	3513
TOTAL	**6198**	**3513**

STATE REPRESENTATIVE DISTRICT 56A	DFL SHAWN DRAPER	IR MARK HOLSTEN	IR JUDITH "JUDY" SCHWARTZ
County			
Washington	3569	1256	882
TOTAL	**3569**	**1256**	**882**

STATE REPRESENTATIVE DISTRICT 56B	DFL JEFF HANSON	DFL PAMELA NEARY	IR VICKI GRUN-SETH	IR KEN MOR-RIS
County				
Washington	1342	2296	724	1291
TOTAL	**1342**	**2296**	**724**	**1291**

STATE SENATOR DISTRICT 59	DFL LAWRENCE J. POGE-MILLER	IR MICHAEL J. AMERY
County		
Hennepin	4954	643
TOTAL	**4954**	**643**

STATE REPRESENTATIVE DISTRICT 59A	DFL JOHN J. SARNA	IR PETER J. ZELLER
County		
Hennepin	2840	494
TOTAL	**2840**	**494**

STATE SENATOR DISTRICT 57	DFL LEN PRICE	IR DONALD L. BELLFIELD
County		
Ramsey	510	253
Washington	2465	1030
TOTAL	**2975**	**1283**

STATE REPRESENTATIVE DISTRICT 57A	DFL WALTER E. PERLT	IR ELAM BAER
County		
Ramsey	496	249
Washington	1102	605
TOTAL	**1598**	**854**

STATE REPRESENTATIVE DISTRICT 57B	DFL PAT BEARD	IR BARB LONG
County		
Washington	1434	559
TOTAL	**1434**	**559**

STATE SENATOR DISTRICT 60	DFL ALLAN H. SPEAR	IR PATTY COMMER-FORD
County		
Hennepin	5541	1031
TOTAL	**5541**	**1031**

STATE REPRESENTATIVE DISTRICT 60A	DFL DEE LONG	IR ROSS A. KAPLAN
County		
Hennepin	3135	512
TOTAL	**3135**	**512**

STATE REPRESENTATIVE DISTRICT 58B	DFL RICHARD H. JEFFERSON	IR DONNA L. MEIGS
County		
Hennepin	1226	120
TOTAL	**1226**	**120**

STATE REPRESENTATIVE DISTRICT 59B	DFL PHYLLIS KAHN	IR GARY HANSON
County		
Hennepin	2121	267
TOTAL	**2121**	**267**

STATE REPRESENTATIVE DISTRICT 60B	DFL MYRON ORFIELD	IR RODNEY JOHARI	IR LYNN WUY-TOWICZ
County			
Hennepin	2632	291	369
TOTAL	**2632**	**291**	**369**

STATE SENATOR DISTRICT 61	DFL LINDA BERGLIN	IR KENNETH A. BOTTIGER	IR PETER KAUFFNER
County			
Hennepin	3247	224	261
TOTAL	**3247**	**224**	**261**

STATE SENATOR DISTRICT 62	DFL CAROL FLYNN	IR MARY Z. JOHNSON
County		
Hennepin	6078	1152
TOTAL	**6078**	**1152**

STATE SENATOR DISTRICT 63	DFL JANE RANUM	IR JIM STEWART
County		
Hennepin	5427	1850
TOTAL	**5427**	**1850**

STATE REPRESENTATIVE DISTRICT 61A	DFL KAREN CLARK	IR B.J. HAGEN	IR KURT E. PODNER
County			
Hennepin	1467	126	183
TOTAL	**1467**	**126**	**183**

STATE REPRESENTATIVE DISTRICT 62A	DFL LEE GREEN-FIELD	DFL TOM MC-DONALD	IR BRYAN P. BJORNSON
County			
Hennepin	2646	751	335
TOTAL	**2646**	**751**	**335**

STATE REPRESENTATIVE DISTRICT 63A	DFL BURTON KIECKER	DFL JEAN WAGE-NIUS	IR PAMELA MORSE
County			
Hennepin	399	3801	721
TOTAL	**399**	**3801**	**721**

STATE REPRESENTATIVE DISTRICT 61B	DFL LINDA WEJCMAN	IR TINA GILBERT
County		
Hennepin	1529	179
TOTAL	**1529**	**179**

STATE REPRESENTATIVE DISTRICT 62B	DFL WESLEY J. "WES" SKOGLUND	IR NELS CHRIST-ENSEN	IR STEVEN W. KREITZ
County			
Hennepin	3089	346	521
TOTAL	**3089**	**346**	**521**

STATE REPRESENTATIVE DISTRICT 63B	DFL EDWINA GARCIA	IR CHRISTOPHER M. MCDONALD
County		
Hennepin	1856	793
TOTAL	**1856**	**793**

STATE SENATOR DISTRICT 64	DFL DICK COHEN	IR JOSEPH P MCCABE	IR RICHARD D PECAR
County			
Ramsey	4315	1651	599
TOTAL	**4315**	**1651**	**599**

STATE SENATOR DISTRICT 65	DFL SANDY PAPPAS	IR KEN UDOIBOK
County		
Ramsey	3361	655
TOTAL	**3361**	**655**

STATE SENATOR DISTRICT 66	DFL ELLEN ANDER-SON	DFL TOM COLLINS	DFL PETER P STUMPF
County			
Ramsey	5291	2896	389
TOTAL	**5291**	**2896**	**389**

STATE REPRESENTATIVE DISTRICT 64A	DFL KATHLEEN VELLENGA	IR SHARON ANDER-SON	IR NANCY DEN-KINGER
County			
Ramsey	2358	341	627
TOTAL	**2358**	**341**	**627**

STATE REPRESENTATIVE DISTRICT 65A	DFL ANDY DAWKINS	DFL LUCKY ROSEN-BLOOM	IR EUNICE SMITH
County			
Ramsey	1812	304	263
TOTAL	**1812**	**304**	**263**

STATE REPRESENTATIVE DISTRICT 66A	DFL TOM OSTHOFF	IR JERRY JESCHKE	IR CURT LOND-ROCHE
County			
Ramsey	2869	236	263
TOTAL	**2869**	**236**	**263**

STATE REPRESENTATIVE DISTRICT 64B	DFL HOWARD OREN-STEIN	IR M D (MIKE) FRITZ	IR T "TIM" A GYORGAK
County			
Ramsey	2394	1019	300
TOTAL	**2394**	**1019**	**300**

STATE REPRESENTATIVE DISTRICT 65B	DFL CARLOS MARIANI	IR DAVID SOVINSKI
County		
Ramsey	1378	512
TOTAL	**1378**	**512**

STATE REPRESENTATIVE DISTRICT 66B	DFL ALICE HAUSMAN	IR JOHN F KRENIK
County		
Ramsey	3758	720
TOTAL	**3758**	**720**

STATE SENATOR DISTRICT 67	DFL JAMES R ANDERSON	DFL RANDY C KELLY	IR LEO RECK
County			
Ramsey	904	3565	1099
TOTAL	**904**	**3565**	**1099**

STATE REPRESENTATIVE DISTRICT 67A	DFL JIM FARRELL	DFL DOUG WITT-STRUCK	IR CURTIS I TRAVNICK
County			
Ramsey	2205	334	461
TOTAL	**2205**	**334**	**461**

STATE REPRESENTATIVE DISTRICT 67B	DFL STEVE TRIMBLE	IR ELLEN A STEDTFELD
County		
Ramsey	1630	536
TOTAL	**1630**	**536**

VOTER REGISTRATION AND VOTER PARTICIPATION BY COUNTY
VOTE FOR FOR PRESIDENT AND VICE PRESIDENT OF THE UNITED STATES BY COUNTY
NOVEMBER 3, 1992 STATE GENERAL ELECTION

	VOTER REGISTRATION				PRESIDENT AND VICE PRESIDENT				
COUNTY	PERSONS REGISTERED AS OF 7AM	PERSONS REGISTERED ON ELECTION DAY	PERSONS VOTING BY ABSENTEE BALLOT	TOTAL NUMBER OF PERSONS VOTING	IR BUSH and QUAYLE	DFL CLINTON and GORE	GRP HERER and GRIMMER	SWP WARREN and DEBATES	IND PEROT and STOCKDALE
Aitkin	9704	886	629	7603	2151	3400	11	1	1951
Anoka	142542	24095	4650	130018	39458	54621	141	47	35140
Becker	16103	2264	936	13923	5430	4958	7	3	3238
Beltrami	18439	3766	858	16162	5204	7210	10	8	3473
Benton	16717	3389	619	14617	5053	5156	21	5	4048
Big Stone	3761	339	344	3455	1052	1610	1	2	740
Blue Earth	35033	6437	1245	28064	8813	11531	29	7	7299
Brown	17332	1755	603	13830	5390	4278	14	15	3845
Carlton	17148	2709	747	14919	3922	7736	13	5	3005
Carver	30556	4920	939	26820	10201	8349	28	4	7942
Cass	14425	2124	983	12328	4276	4901	7	7	2939
Chippewa	7824	1076	466	6724	2143	2929	5	2	1505
Chisago	19211	3545	631	17177	4813	7077	9	11	5098
Clay	29285	4653	1292	23745	9666	9845	19	6	3835
Clearwater	4547	521	202	3806	1315	1587	3	2	841
Cook	3034	448	327	2628	878	1005	1	0	704
Cottonwood	8490	854	371	6701	2481	2382	3	2	1749
Crow Wing	27998	4583	2139	24779	9112	8896	25	5	6367
Dakota	176222	30745	8016	157365	52312	63660	144	33	40244
Dodge	9243	1503	345	8027	3049	2620	9	0	2231
Douglas	17644	2552	1245	15949	6356	5252	8	1	4138
Faribault	10652	780	569	9245	3439	3339	9	2	2322
Fillmore	12016	1937	404	10732	3583	3977	4	6	3011
Freeborn	19833	3179	1063	17973	5089	7759	8	4	4878
Goodhue	22938	3602	935	21593	7321	7916	34	25	5790
Grant	4891	366	212	3688	1201	1561	4	1	885
Hennepin	688903	101775	39108	588335	179581	278648	868	314	123659
Houston	11233	1892	447	10547	3853	3744	6	2	2697
Hubbard	10130	1267	655	8660	3227	3362	6	3	1949
Isanti	14923	2754	536	13458	3988	5386	16	1	3898
Itasca	23987	3113	1060	21602	5952	9621	13	4	5147
Jackson	7206	821	363	6302	1824	2481	4	0	1918
Kanabec	7255	1158	295	6313	1876	2532	8	2	1836
Kandiyohi	22097	3540	1131	19742	6784	7914	16	4	4869
Kittson	4146	261	170	3028	1098	1307	3	1	558
Koochiching	8487	1508	428	7500	1954	3474	4	2	1993

Lac qui Parle	5897	583	304	5003	1435	2342	5	1	1163
Lake	7182	775	379	6384	1465	3415	9	2	1437
Lake of the Woods	2308	315	236	2221	762	794	0	0	629
LeSueur	15116	1807	458	12059	3858	4662	16	3	3363
Lincoln	4583	380	132	3680	1084	1555	1	0	967
Lyon	14642	3149	610	12432	4591	4481	13	4	3180
McLeod	17820	3152	630	15526	5422	4919	17	5	4933
Mahnomen	3315	251	149	2403	854	1035	4	1	483
Marshall	6190	665	432	5774	2136	2309	4	2	1306
Martin	12912	1744	701	11697	4438	4019	16	3	3089
Meeker	13230	1541	502	10611	3497	3861	8	4	3120
Mille Lacs	11546	1492	469	9624	2814	3648	15	17	2615
Morrison	17176	2265	670	14565	5038	5588	21	4	3710
Mower	23001	3269	1025	20507	5147	9935	16	13	5001
Murray	5886	614	275	5262	1609	1993	3	3	1588
Nicollet	17372	3242	728	15084	5091	6055	17	5	3799
Nobles	11363	1610	495	10128	3548	3756	9	2	2586
Norman	4881	595	261	4162	1541	1784	2	2	776
Olmsted	67774	8891	3557	56863	23404	19039	48	10	13806
Otter Tail	30905	4405	1828	26874	11074	9176	21	4	6274
Pennington	7493	1098	308	6450	2155	2578	7	7	1598
Pine	13730	1647	475	10878	2841	4929	15	6	2952
Pipestone	5706	760	273	5263	1953	1773	1	2	1429
Polk	17639	2568	864	15318	5817	5850	21	14	3176
Pope	7092	839	472	6038	1886	2619	5	1	1390
Ramsey	280758	52960	17330	245462	68206	130932	295	143	50757
Red Lake	2943	269	104	2230	691	1020	3	0	472
Redwood	9723	1388	512	8954	3408	2740	4	1	2710
Renville	10207	1377	362	8966	2852	3414	6	2	2598
Rice	27653	4843	1197	24444	7015	10908	18	14	6057
Rock	6315	795	348	5375	2065	2006	3	2	1244
Roseau	8307	1506	351	7341	2785	2346	5	2	2099
St. Louis	130337	16496	5490	109703	24579	61813	125	57	21714
Scott	34656	6913	1109	32392	10936	11225	41	6	9881
Sherburne	23527	4986	870	23028	7339	7843	14	2	6534
Sibley	8489	994	279	7267	2315	2421	7	0	2407
Stearns	68787	13667	1569	59657	22502	21451	64	33	14834
Steele	17146	3404	1001	16116	5964	5152	56	7	4542
Stevens	5884	936	286	5867	2229	2466	6	2	1086
Swift	6843	794	319	6036	1603	2980	7	1	1359
Todd	13897	1514	530	11186	3990	4059	9	1	2976
Traverse	2988	220	211	2505	841	1053	1	0	582
Wabasha	11326	2094	301	10333	3397	3736	7	3	3012
Wadena	9088	820	375	6446	2492	2340	5	2	1535
Waseca	11196	1712	449	9192	3118	3146	16	8	2621
Washington	93860	15298	4208	85684	26568	35820	86	24	22585
Watonwan	6951	633	281	5617	1871	2100	4	3	1574
Wilkin	4190	547	177	3550	1626	1122	2	1	748
Winona	32220	6087	950	24666	8585	9707	21	11	5993
Wright	38055	7819	1560	35364	11650	12465	46	13	10829
Yellow Medicine	7202	793	284	6251	1909	2593	3	0	1645
TOTALS	**2711262**	**427639**	**131649**	**2355796**	**747841**	**1020997**	**2659**	**990**	**562506**

VOTE FOR PRESIDENT AND VICE PRESIDENT OF THE UNITED STATES BY COUNTY

NOVEMBER 3, 1992 STATE GENERAL ELECTION

PRESIDENT AND VICE PRESIDENT

COUNTY	NLP HAGELIN and TOMPKINS	NAP FULANI and MUNOZ	CP GRITZ and MINETT	MTP PHILLIPS and KNIGHT	IER LAROUCHE and BEVEL	LIB MARROU and LORD	WRITE IN
Aitkin	11	1	15	8	4	4	2
Anoka	63	24	174	22	27	174	129
Becker	11	2	9	11	3	20	10
Beltrami	13	5	21	9	4	21	9
Benton	12	1	50	2	1	18	4
Big Stone	3	0	7	0	3	2	0
Blue Earth	13	7	68	12	5	24	39
Brown	6	2	25	8	14	13	11
Carlton	6	3	5	8	2	20	22
Carver	11	3	14	8	7	24	13
Cass	14	4	25	5	3	6	10
Chippewa	4	0	16	2	4	4	3
Chisago	10	2	56	13	2	15	13
Clay	10	14	4	9	12	38	20
Clearwater	0	0	4	2	0	3	1
Cook	1	0	2	17	0	4	6
Cottonwood	6	1	7	4	5	6	5
Crow Wing	15	0	69	8	8	25	9
Dakota	66	15	160	33	35	212	166
Dodge	4	0	33	2	5	13	6
Douglas	9	0	68	3	2	14	8
Faribault	5	1	13	5	0	1	10
Fillmore	6	2	57	3	3	5	1
Freeborn	7	2	43	5	1	11	6
Goodhue	14	4	94	9	4	26	13
Grant	1	0	9	1	0	2	1
Hennepin	367	494	396	117	125	1121	929
Houston	3	2	106	2	3	25	8
Hubbard	10	1	5	7	1	8	10
Isanti	9	0	32	7	3	14	12
Itasca	16	3	21	15	9	25	12
Jackson	2	0	2	2	6	5	8
Kanabec	9	2	10	3	3	4	3
Kandiyohi	10	2	26	6	2	11	12
Kittson	0	0	1	2	2	8	4
Koochiching	3	0	12	5	1	12	5

Lac qui Parle	2	1	8	3	1	6	1
Lake	5	3	3	5	0	9	4
Lake of the Woods	0	0	3	2	5	1	2
LeSueur	8	3	15	6	3	9	8
Lincoln	4	0	7	8	6	4	0
Lyon	3	0	8	8	6	12	18
McLeod	8	1	9	7	6	11	9
Mahnomen	4	0	1	1	3	1	2
Marshall	4	0	3	2	6	4	27
Martin	4	1	13	4	2	14	6
Meeker	8	1	18	7	4	8	4
Mille Lacs	13	4	12	3	3	10	0
Morrison	17	0	37	10	1	6	10
Mower	9	1	56	6	1	19	6
Murray	5	0	7	0	1	3	1
Nicollet	4	4	17	4	3	17	23
Nobles	1	1	13	6	2	4	2
Norman	3	2	1	0	5	4	1
Olmsted	33	7	165	10	13	67	60
Otter Tail	34	1	13	6	10	34	23
Pennington	5	1	2	2	3	1	0
Pine	6	1	29	9	9	10	6
Pipestone	1	1	2	4	0	2	2
Polk	15	2	7	7	4	19	2
Pope	9	0	50	1	2	5	2
Ramsey	144	226	254	66	51	490	351
Red Lake	1	0	7	0	1	2	4
Redwood	3	0	13	3	16	7	8
Renville	6	2	14	8	5	5	8
Rice	15	4	15	1	4	33	29
Rock	5	1	5	2	2	2	1
Roseau	3	1	11	4	3	5	5
St. Louis	62	30	83	49	32	182	89
Scott	14	6	30	7	6	42	22
Sherburne	8	0	25	8	4	37	27
Sibley	3	3	15	2	6	3	3
Stearns	43	13	249	23	18	60	50
Steele	17	7	19	6	4	15	0
Stevens	2	2	10	1	1	8	3
Swift	6	1	21	1	3	3	6
Todd	10	1	30	4	8	6*	10
Traverse	0	0	0	2	4	1	0
Wabasha	9	0	27	1	3	13	9
Wadena	7	0	4	3	1	8	1
Waseca	4	3	73	4	1	10	2
Washington	42	17	107	17	15	145	73
Watonwan	2	1	9	4	0	4	6
Wilkin	1	0	2	1	4	1	2
Winona	20	4	111	5	6	29	26
Wright	20	3	45	12	12	40	25
Yellow Medicine	4	1	26	3	4	5	0
TOTAL	**1406**	**958**	**3363**	**733**	**622**	**3374**	**2499**

VOTE FOR SUPREME COURT BY COUNTY
NOVEMBER 3, 1992 STATE GENERAL ELECTION

	CHIEF JUSTICE - SUPREME COURT (KEITH SEAT)		ASSOCIATE JUSTICE - SUPREME COURT (GARDEBRING SEAT)		ASSOCIATE JUSTICE - SUPREME COURT (TOMLJANOVICH SEAT)		ASSOCIATE JUSTICE - SUPREME COURT (YETKA SEAT)	
COUNTY	A.M. (SANDY) KEITH	ROSS A. PHELPS	SANDRA S. GARDEBRING	ROGER A PETERSON	MARK DOUGLASS	ESTHER M. TOMLJANOVICH	KEVIN JOHNSON	ALAN C. PAGE
Aitkin	3864	2744	3467	3150	3375	3055	2944	3662
Anoka	68135	43511	66256	43886	50093	58066	41202	72286
Becker	7757	4040	6586	5050	5333	5961	5230	6237
Beltrami	8676	4802	7521	5870	5782	7244	5222	8215
Benton	7538	4450	6731	5011	5191	6355	4641	7235
Big Stone	2190	909	1818	1279	1381	1667	1406	1675
Blue Earth	15379	9057	15169	9086	10778	13217	9032	15684
Brown	7899	3937	6971	4691	5126	6292	4578	7413
Carlton	8114	5012	7456	5486	6091	6587	5462	7595
Carver	13883	8509	13201	8923	9682	11859	8289	14398
Cass	6275	4164	5429	4818	4941	5001	4469	5742
Chippewa	4008	1952	3481	2418	2701	3078	2453	3515
Chisago	8867	6067	8144	6706	7181	7423	6350	8771
Clay	14105	5580	12890	6644	7339	11668	8624	10499
Clearwater	1874	1214	1670	1443	1434	1524	1393	1640
Cook	1506	741	1450	783	886	1290	946	1292
Cottonwood	3953	1969	3490	2359	2715	3037	2267	3702
Crow Wing	12819	8545	11294	9796	9744	10721	8539	12369
Dakota	83204	46134	78476	49509	53281	71247	46250	85622
Dodge	4922	2367	3963	2962	3166	3634	2590	4392
Douglas	8248	5304	7269	5954	6397	6512	5712	7656
Faribault	5703	2620	4931	3303	3530	4469	3056	5319
Fillmore	6539	3080	4838	4402	4618	4432	4027	5195
Freeborn	10128	5609	8094	7292	7463	7467	6236	9168
Goodhue	12575	6427	10743	7883	8271	9929	7517	11354
Grant	2253	1101	1901	1388	1468	1727	1420	1848
Hennepin	301920	160800	288081	168938	185833	256796	172224	313231
Houston	4732	4607	4804	4191	4356	4451	4433	4306
Hubbard	4807	2588	3986	3343	3467	3652	3109	4165
Isanti	7431	4551	6790	5130	5539	6198	5193	6823
Itasca	11327	6590	9842	7622	8002	9024	6828	10704
Jackson	3368	2385	3316	2334	2711	2895	2184	3559
Kanabec	3448	2183	3085	2456	2757	2711	2451	3106
Kandiyohi	11169	6455	10313	7214	7584	9662	6735	11211
Kittson	1725	876	1428	1147	1172	1340	1298	1209
Koochiching	4360	2063	3665	2649	2915	3270	2894	3354

Lac qui Parle	2933	1378	2316	1931	2163	2011	2004	2368
Lake	3832	1822	3414	2237	2407	3147	2365	3308
Lake of the Woods	1181	660	1054	776	816	974	837	933
LeSueur	7102	3678	6489	4185	4904	5680	4097	6831
Lincoln	2125	1094	1807	1371	1501	1599	1506	1703
Lyon	7193	3653	6504	4230	5198	5421	4817	6209
McLeod	8857	4649	7867	5521	6398	6705	5179	8385
Mahnomen	1340	663	1090	915	902	1058	1040	918
Marshall	3344	1704	2885	2138	2293	2621	2342	2563
Martin	6633	3730	5926	4309	4985	5096	3987	6484
Meeker	5770	3546	5286	4134	4520	4708	3854	5725
Mille Lacs	4781	2972	4183	3385	3674	3749	3162	4717
Morrison	7356	5113	6117	6141	6443	5444	5406	6931
Mower	12365	5988	10349	7551	8241	9357	7093	11095
Murray	3135	1441	2553	1938	2417	2000	2120	2458
Nicollet	9024	4297	8441	4796	5662	7427	5082	8389
Nobles	5564	3163	5196	3360	3808	4515	3474	5040
Norman	2520	1099	2162	1435	1449	2031	1805	1704
Olmsted	37015	12344	29243	16673	17684	26966	16741	29215
Otter Tail	14594	8345	12933	9843	10162	12170	9494	13280
Pennington	3530	1914	3023	2397	2382	2931	2646	2767
Pine	5503	3889	5205	4102	4602	4559	3831	5593
Pipestone	2762	1566	2516	1758	2014	2085	1911	2371
Polk	8554	4403	7190	5735	5483	7093	5955	6786
Pope	3341	1965	2795	2440	2567	2586	2416	2925
Ramsey	134004	66972	125443	73189	75819	115122	70574	138524
Red Lake	1238	605	1076	773	797	1024	756	1114
Redwood	5070	2805	4199	3586	3983	3638	3389	4632
Renville	5076	2963	4388	3682	3833	4121	3156	5086
Rice	13096	6531	11866	7436	8167	10446	7175	12560
Rock	3203	1525	2894	1846	2072	2611	2173	2492
Roseau	3706	2254	3265	2796	3001	2969	2917	2995
St. Louis	60764	31474	54213	36774	39014	49766	35379	56345
Scott	16723	11014	16306	11227	13013	13958	10796	17586
Sherburne	10935	7623	10546	7876	9012	9070	7077	11705
Sibley	4064	2380	3630	2753	3060	3234	2816	3715
Stearns	31193	17998	28003	20834	21491	25921	18576	30266
Steele	8782	4884	7973	5423	5943	7187	5818	8039
Stevens	3305	1611	2957	1909	2120	2651	2007	2861
Swift	3350	2030	2998	2347	2499	2727	2418	2996
Todd	5667	3829	4798	4662	4741	4379	4321	5178
Traverse	1552	646	1240	903	963	1127	927	1233
Wabasha	6289	3009	5342	3660	4425	4425	3581	5457
Wadena	3254	2239	2880	2607	2706	2621	2446	3000
Waseca	5192	2751	4595	3326	3448	4256	3285	4801
Washington	44179	26863	41294	29184	29300	39735	24591	48027
Watonwan	3361	1652	2772	2181	2249	2575	1949	3062
Wilkin	2027	923	1735	1153	1203	1597	1225	1612
Winona	13359	7564	12129	8347	9589	10536	7855	12641
Wright	18132	12590	16774	13548	15883	13775	12127	18653
Yellow Medicine	3858	1884	3289	2415	2805	2826	2526	3203
TOTAL	**1266434**	**694638**	**1161698**	**772854**	**836114**	**1047691**	**750228**	**1240633**

VOTE FOR UNITED STATES REPRESENTATIVE BY COUNTY

NOVEMBER 3, 1992 GENERAL ELECTION

FIRST DISTRICT County	IR TIMOTHY R. DROOGSMA	DFL TIMOTHY J. (TIM) PENNY
Blue Earth	7567	19555
Dakota	1145	2581
Dodge	1939	5867
Faribault	2402	6677
Fillmore	2310	8256
Freeborn	3623	13524
Goodhue	5513	15304
Houston	2971	7302
LeSueur	2895	8904
Mower	3656	16526
Olmsted	15856	39505
Rice	5113	17132
Scott	1480	2452
Steele	3928	11713
Wabasha	2519	7564
Waseca	2171	6831
Winona	7279	16676
TOTAL	**72367**	**206369**

SECOND DISTRICT County	IR CAL LUDEMAN	DFL DAVID MINGE	IND STAN BENTZ
Big Stone	1349	1845	147
Brown	7141	5701	604
Carver	13506	10179	1724
Chippewa	2297	4126	138
Cottonwood	3332	3014	240
Hennepin	1580	1152	210
Jackson	2589	3385	184
Kandiyohi	8150	10689	584
Lac qui Parle	1910	2855	113
Lincoln	1925	1559	87
Lyon	7729	4236	228
McLeod	7560	6545	809
Martin	5727	5211	456
Meeker	4610	5252	507
Murray	2635	2415	112
Nicollet	6652	7424	559
Nobles	4103	5387	231
Pipestone	2692	2138	144
Redwood	5469	3016	268
Renville	4040	4434	335*
Rock	2605	2475	135
Scott	8807	9153	1260
Sibley	3294	3444	336
Swift	2165	3589	173
Watonwan	2441	2846	181
Wright	14816	16543	2205
Yellow Medicine	2463	3543	176
TOTAL	**131587**	**132156**	**12146**

THIRD DISTRICT County	IR JIM RAMSTAD	DFL PAUL MANDELL	GRP DWIGHT FELLMAN
Dakota	79258	46561	3695
Hennepin	106421	46460	4585
Scott	4983	2558	269
Washington	9578	9027	615
TOTAL	**200240**	**104606**	**9164**

FOURTH DISTRICT County	IR IAN MAITLAND	DFL BRUCE F. VENTO	GRP DAN R. VACEK	IND JAMES L. WILLES	NLP LYNN MARVIN JOHNSON	SWP JO ROTHEN-BERG
Dakota	5716	9450	225	378	239	60
Ramsey	87699	140510	3935	5761	3074	1109
Washington	8329	9836	258	593	289	67
TOTAL	**101744**	**159796**	**4418**	**6732**	**3602**	**1236**

FIFTH DISTRICT County	IR STEPHEN A. MORIARTY	DFL MARTIN OLAV SABO	NLP MARY MELLEN	GRP RUSSELL B. BENTLY	SWP CHRISTO-PHER NISAN	NAP SANDRA COLEMAN	IND GLENN MESAROS
Hennepin	77093	174139	5499	6786	2062	5927	4809
TOTAL	**77093**	**174139**	**5499**	**6786**	**2062**	**5927**	**4809**

SIXTH DISTRICT County	IR ROD GRAMS	DFL GERRY SIKORSKI	IND DEAN BARKLEY	IFP JAMES H. PETERSON	NLP TOM FIRNSTAHL
Anoka	54064	45995	19629	6358	1798
Hennepin	57735	38811	21317	7542	412
Sherburne	1143	609	277	130	9
Washington	20432	14510	7041	2355	178
Wright	190	91	65	26	3
TOTAL	**133564**	**100016**	**48329**	**16411**	**2400**

SEVENTH DISTRICT County	IR BERNIE OMANN	DFL COLLIN C. PETERSON
Becker	5745	7474
Beltrami	6540	8998
Benton	3846	2681
Clay	8961	13122
Clearwater	1568	2149
Douglas	8357	6813
Grant	1606	2004
Hubbard	4173	4281
Kittson	999	1976
Lake of the Woods	754	1397
Mahnomen	991	1371
Marshall	1793	3924
Morrison	7152	4185
Norman	1514	2542
Otter Tail	13403	12844
Pennington	2289	3998
Polk	6154	8681
Pope	2721	3167
Red Lake	628	1554
Roseau	2734	4444
Steams	34223	21967
Stevens	2483	3135
Todd	5781	5177
Traverse	1010	1403
Wadena	3295	2979
Wilkin	1676	1620
TOTAL	**130396**	**133886**

EIGHTH DISTRICT County	IR PHIL HERWIG	DFL JAMES L. OBER-STAR	TLC FLOYD A. HENS-PETER	PCP HARRY ROBB WELTY
Aitkin	2573	3927	260	661
Benton	2300	3869	154	459
Carlton	3839	8723	1186	769
Cass	4027	6384	340	997
Chisago	5005	9320	395	1880
Cook	842	1370	132	211
Crow Wing	8089	12789	730	2059
Isanti	3814	7639	286	1339
Itasca	6444	11638	594	1604
Kanabec	1819	3582	121	628
Koochiching	2365	4270	167	486
Lake	1614	4094	171	372
Mille Lacs	3214	4617	242	934
Morrison	659	1850	63	279
Pine	2597	6401	678	932
St. Louis	28409	66837	2612	6742
Sherburne	6213	9794	471	2267
TOTAL	**83823**	**167104**	**8602**	**22619**

VOTE FOR STATE SENATOR AND STATE REPRESENTATIVE BY COUNTY

NOVEMBER 3, 1992 GENERAL ELECTION

STATE SENATOR DISTRICT 1	IR LAURITZ BUDDY JENSEN	DFL LEROY STUMPF
County		
Kittson	952	2022
Lake of the Woods	700	1433
Marshall	1452	4243
Pennington	1581	4695
Polk	1750	2637
Red Lake	365	1815
Roseau	2533	4588
TOTAL	**9333**	**21433**

STATE SENATOR DISTRICT 2	IR AUGUST OLLRICH	DFL ROGER D. MOE
County		
Becker	1576	2644
Beltrami	933	2608
Clay	492	778
Clearwater	1565	2165
Mahnomen	1112	1237
Norman	1723	2369
Polk	3805	6553
TOTAL	**11206**	**18354**

STATE SENATOR DISTRICT 3	IR BOB LEMEN	DFL BOB LESSARD
County		
Aitkin	1302	2056
Itasca	7043	12967
Koochiching	1691	5587
St. Louis	365	1111
TOTAL	**10401**	**21721**

STATE REPRESENTATIVE DISTRICT 1A	IR ALLAN "BUDDY" MAGNUSSON	DFL JIM TUNHEIM
County		
Kittson	1054	1934
Lake of the Woods	941	1208
Marshall	1098	2673
Roseau	4229	3018
TOTAL	**7322**	**8833**

STATE REPRESENTATIVE DISTRICT 2A	IR JIM OLSON	DFL BERNARD L. "BERNIE" LIEDER
County		
Becker	230	242
Clay	566	650
Mahnomen	803	752
Norman	1605	2425
Polk	2929	5251
TOTAL	**6133**	**9320**

STATE REPRESENTATIVE DISTRICT 3A	DFL IRV ANDER-SON
County	
Itasca	5621
Koochiching	6262
St. Louis	647
TOTAL	**12530**

STATE REPRESENTATIVE DISTRICT 1B	IR TIM FINSETH	DFL WALLY SPARBY
County		
Marshall	790	1129
Pennington	1715	4516
Polk	1810	2462
Red Lake	488	1676
TOTAL	**4803**	**9783**

STATE REPRESENTATIVE DISTRICT 2B	IR LYLE DAKEN	DFL EDGAR OLSON
County		
Becker	1413	2058
Beltrami	1179	2325
Clearwater	1296	2402
Mahnomen	224	525
Polk	558	1369
TOTAL	**4670**	**8679**

STATE REPRESENTATIVE DISTRICT 3B	IR NONA RARDIN	DFL LOREN A. SOLBERG
County		
Aitkin	1449	1911
Itasca	3791	8862
St. Louis	145	507
TOTAL	**5385**	**11280**

STATE SENATOR DISTRICT 4	IR ALICE FUGLE-STAD	DFL HAROLD "SKIP" FINN
County		
Beltrami	4895	7170
Cass	4695	7149
Hubbard	3285	5224
Itasca	89	191
Wadena	563	880
TOTAL	**13527**	**20614**

STATE REPRESENTATIVE DISTRICT 4A	IR ADAM STEELE	DFL BOB JOHNSON
County		
Beltrami	2182	9470
Hubbard	1118	2893
TOTAL	**3300**	**12363**

STATE REPRESENTATIVE DISTRICT 4B	IR SHERRIE FRANKLIN	DFL ANTHONY G. (TONY) KINKEL
County		
Cass	4249	7477
Hubbard	1695	2720
Itasca	77	193
Wadena	523	926
TOTAL	**6544**	**11316**

STATE SENATOR DISTRICT 7	IR ELI J. MILETICH	DFL SAM G. SOLON
County		
Saint Louis	11913	21053
TOTAL	**11913**	**21053**

STATE SENATOR DISTRICT 5	IR MATT MATA-SICH	DFL JERRY R. JANEZICH
County		
Saint Louis	10044	25236
TOTAL	**10044**	**25236**

STATE REPRESENTATIVE DISTRICT 5A	DFL TOM RUKAVINA
County	
St. Louis	15856
TOTAL	**15856**

STATE REPRESENTATIVE DISTRICT 5B	IR W. F. (BILL) BETZLER	DFL DAVID J. TOMASSONI
County		
St. Louis	4000	13090
TOTAL	**4000**	**13090**

STATE SENATOR DISTRICT 8	IR WAYNE GILBEY	DFL FLORIAN CHMIE-LEWSKI
County		
Aitkin	1202	2793
Carlton	3475	11064
Pine	2189	5765
St. Louis	2188	4861
TOTAL	**9054**	**24483**

STATE SENATOR DISTRICT 6	IR JERRY SHUSTER	DFL DOUGLAS J. "DOUG" JOHNSON	IND THOMAS V. REYNOLDS
County			
Cook	876	1373	273
Koochiching	0	2	0
Lake	1315	4268	603
St. Louis	7071	16817	4525
TOTAL	**9262**	**22460**	**5401**

STATE REPRESENTATIVE DISTRICT 6A	DFL DAVID P. BATTAGLIA
County	
Cook	2054
Koochiching	2
Lake	5542
St. Louis	9015
TOTAL	**16613**

STATE REPRESENTATIVE DISTRICT 6B	IR BEN BOO	DFL THOMAS HUNTLEY
Counties		
St. Louis	8013	10231
TOTAL	**8013**	**10231**

STATE SENATOR DISTRICT 9	IR BOB FRIED-ERICHS	DFL KEITH LANG-SETH
County		
Becker	599	1286
Clay	7452	14099
Otter Tail	1523	2114
Wilkin	2013	1455
TOTAL	**11587**	**18954**

STATE REPRESENTATIVE DISTRICT 7A	IR RILLA A. OPELT	DFL WILLARD MUNGER
County		
St. Louis	5117	9871
TOTAL	**5117**	**9871**

STATE REPRESENTATIVE DISTRICT 8A	IR JAN GRANNES	DFL MARY MURPHY
County		
Carlton	4817	4280
St. Louis	3210	3900
TOTAL	**8027**	**8180**

STATE REPRESENTATIVE DISTRICT 9A	IR KEVIN GOODNO	DFL DIANE WRAY WILLIAMS
County		
Clay	9146	5661
TOTAL	**9146**	**5661**

STATE REPRESENTATIVE DISTRICT 7B	IR LLOYD VIENNEAU	DFL MIKE JAROS
County		
St. Louis	5906	10573
TOTAL	**5906**	**10573**

STATE REPRESENTATIVE DISTRICT 8B	IR ZOE JOHNSON	DFL BECKY LOUREY
County		
Aitkin	1404	2566
Carlton	1754	3543
Pine	2575	5380
TOTAL	**5733**	**11489**

STATE REPRESENTATIVE DISTRICT 9B	IR ROBERT L. (BOB) WESTFALL	DFL MARVIN K. DAUNER
County		
Becker	652	1218
Clay	2065	4856
Otter Tail	2015	1573
Wilkin	1866	1505
TOTAL	**6598**	**9152**

STATE SENATOR DISTRICT 10	IR CAL LARSON	DFL KATI ERIKSSON SASSEVILLE
County		
Douglas	7882	5405
Otter Tail	9524	6247
Pope	1585	1539
Stearns	1558	987
TOTAL	**20549**	**14178**

STATE SENATOR DISTRICT 11	IR ARLES KUMPULA	DFL DALLAS C. SAMS
County		
Becker	3112	4022
Douglas	416	894
Otter Tail	3008	3709
Stearns	343	421
Todd	3537	7384
Wadena	1683	3149
TOTAL	**12099**	**19579**

STATE SENATOR DISTRICT 12	IR FOREST W. HYATT	DFL DON SAMUEL-SON
County		
Cass	56	99
Crow Wing	9533	14243
Morrison	3333	6646
TOTAL	**12922**	**20988**

STATE REPRESENTATIVE DISTRICT 10A	IR LARRY "BUD" NORNES	DFL BOB ANDERSON
County		
Douglas	678	836
Otter Tail	7566	8124
TOTAL	**8244**	**8960**

STATE REPRESENTATIVE DISTRICT 11A	IR JIM O'GORMAN	DFL SYDNEY G. NELSON
County		
Becker	4344	2828
Otter Tail	2326	3956
Wadena	1157	1803
TOTAL	**7827**	**8587**

STATE REPRESENTATIVE DISTRICT 12A	IR DAVE ZON-TELLI	DFL KRIS HASS-KAMP
County		
Crow Wing	7100	10327
TOTAL	**7100**	**10327**

STATE REPRESENTATIVE DISTRICT 10B	IR HILDA BETTER-MANN	DFL HELEN CLAGGETT
County		
Douglas	8458	3405
Pope	1658	1470
Stearns	1591	894
TOTAL	**11707**	**5769**

STATE REPRESENTATIVE DISTRICT 11B	IR JERRY MAR-COULLIER	DFL RICHARD "RICK" KRUEGER
County		
Douglas	458	856
Otter Tail	166	275
Stearns	395	380
Todd	4172	6713
Wadena	823	1028
TOTAL	**6014**	**9252**

STATE REPRESENTATIVE DISTRICT 12B	IR LEONA MINION	DFL STEPHEN G. WENZEL
County		
Cass	59	99
Crow Wing	2181	4044
Morrison	3185	6944
TOTAL	**5425**	**11087**

STATE SENATOR DISTRICT 13	IR KAREN NOVAK	DFL CHARLES A. "CHARLIE" BERG
County		
Big Stone	1483	1937
Chippewa	3497	2615
Douglas	422	364
Grant	1684	1944
Lac qui Parle	2017	2859
Pope	1233	1298
Stevens	2582	3108
Swift	2542	3420
Traverse	1152	1307
TOTAL	**16612**	**18852**

STATE SENATOR DISTRICT 14	IR ALETA EDIN	DFL JOE BERTRAM
County		
Benton	206	627
Morrison	537	1631
Pope	42	175
Stearns	6038	22572
TOTAL	**6823**	**25005**

STATE SENATOR DISTRICT 15	IR DEAN ELTON JOHNSON	DFL GARY W. KUBLY
County		
Chippewa	111	387
Kandiyohi	11297	8116
McLeod	392	403
Meeker	809	851
Renville	4119	4555
Yellow Medicine	249	990
TOTAL	**16977**	**15302**

STATE REPRESENTATIVE DISTRICT 13A	IR MERLIN BEYER	DFL CHUCK BROWN
County		
Big Stone	190	728
Douglas	339	430
Grant	1180	2407
Pope	830	1669
Stevens	**2072**	**3634**
Swift	**481**	**1360**
Traverse	**814**	**1638**
TOTAL	**5906**	**11866**

STATE REPRESENTATIVE DISTRICT 14A	IR STEVE DEHLER	DFL JIM READ
County		
Benton	343	474
Morrison	1151	985
Stearns	6082	6019
TOTAL	**7576**	**7478**

STATE REPRESENTATIVE DISTRICT 15A	IR TOM VAN ENGEN	DFL ALAN W WELLE
County		
Kandiyohi	6641	9247
TOTAL	**6641**	**9247**

STATE REPRESENTATIVE DISTRICT 13B	IR SHARON CLARK	DFL DOUG PETER-SON
County		
Big Stone	1155	1331
Chippewa	2793	3238
Lac qui Parle	1375	3551
Swift	1765	2352
TOTAL	**7088**	**10472**

STATE REPRESENTATIVE DISTRICT 14B		DFL JEFF BERTRAM
County		
Pope		209
Stearns		14886
TOTAL		**15095**

STATE REPRESENTATIVE DISTRICT 15B	IR DEAN URDAHL	DFL ROGER COOPER
County		
Chippewa	216	264
Kandiyohi	1481	1685
McLeod	414	403
Meeker	858	823
Renville	3976	4819
Yellow Medicine	535	688
TOTAL	**7480**	**8682**

STATE SENATOR DISTRICT 16	IR JOANNE BENSON	DFL LORI NELSON
County		
Benton	3765	2615
Stearns	14583	10651
TOTAL	**18348**	**13266**

STATE REPRESENTATIVE DISTRICT 16A	IR PAUL BUGBEE	DFL JOE OPATZ
County		
Benton	3088	3162
Stearns	3997	4970
TOTAL	**7085**	**8132**

STATE REPRESENTATIVE DISTRICT 16B	IR DAVE GRUENES	DFL ROBIN H WHITESIDE
County		
Stearns	10408	5257
TOTAL	**10408**	**5257**

STATE SENATOR DISTRICT 19	IR JAMES R. LEFEBVRE	DFL BETTY ADKINS
County		
Sherburne	6637	5633
Wright	9473	11393
TOTAL	**16110**	**17026**

STATE SENATOR DISTRICT 17	IR DAN STEVENS	DFL C. R. "CHUCK" DAVIS
County		
Benton	3505	3058
Kanabec	2392	2452
Mille Lacs	4899	4021
Morrison	700	1019
Sherburne	4364	4345
TOTAL	**15860**	**14895**

STATE REPRESENTATIVE DISTRICT 17A	IR LEROY KOPPEN-DRAYER	DFL JOEL W. KENNEDY
County		
Kanabec	2024	2854
Mille Lacs	5443	3578
Morrison	776	971
Sherburne	1	1
TOTAL	**8244**	**7404**

STATE REPRESENTATIVE DISTRICT 17B	IR SAM DODGE	DFL GERALD J. JERRY BAUERLY
County		
Benton	2029	4563
Sherburne	3259	5449
TOTAL	**5288**	**10012**

STATE SENATOR DISTRICT 20	IR STEVE DILLE	DFL NATH PICKERING
County		
Carver	2271	1841
McLeod	6934	3681
Meeker	6374	2367
Stearns	109	41
Wright	3903	3402
TOTAL	**19591**	**11332**

STATE SENATOR DISTRICT 18	IR BILL WEIN-REICH	DFL JANET B. JOHNSON
County		
Chisago	6120	10514
Isanti	4736	8381
Kanabec	426	852
Pine	869	1789
TOTAL	**12151**	**21536**

STATE REPRESENTATIVE DISTRICT 18A	IR JIM ROST-BERG	DFL HAROLD LASLEY
County		
Chisago	547	788
Isanti	5709	7278
Kanabec	481	786
Pine	140	245
TOTAL	**6877**	**9097**

STATE REPRESENTATIVE DISTRICT 18B	IR TIM MARING	DFL LOREN GEO JENNINGS
County		
Chisago	7100	8100
Pine	828	1434
TOTAL	**7928**	**9534**

STATE SENATOR DISTRICT 21	IR ARLENE LESEW-SKI	DFL PAUL SOBO-CINSKI
County		
Lincoln	1768	1787
Lyon	5714	4551
Murray	412	356
Nobles	665	802
Pipestone	2673	2368
Redwood	822	968
Rock	2698	2521
Yellow Medicine	2386	2515
TOTAL	**17138**	**15868**

STATE REPRESENTATIVE DISTRICT 19A	IR MARK OLSON	DFL BOB MC-EACHERN
County		
Sherburne	3590	2810
Wright	5205	5116
TOTAL	**8795**	**7926**

STATE REPRESENTATIVE DISTRICT 20A	IR ROBERT NESS	DFL NANCY LARSON
County		
McLeod	3545	3198
Meeker	4201	4539
Stearns	90	60
Wright	176	175
TOTAL	**8012**	**7972**

STATE REPRESENTATIVE DISTRICT 21A	IR JIM GIRARD	DFL REED QUENEMOEN
County		
Lyon	6092	3612
Redwood	1125	627
Yellow Medicine	2165	2746
TOTAL	**9382**	**6985**

STATE REPRESENTATIVE DISTRICT 19B	IR BRUCE D. ANDERSON	DFL STEPHANIE KLINZING
County		
Sherburne	2580	3166
Wright	5196	5153
TOTAL	**7776**	**8319**

STATE REPRESENTATIVE DISTRICT 20B	IR TONY ONNEN	DFL MEL MOENCH
County		
Carver	2345	1707
McLeod	2317	1609
Wright	4310	2778
TOTAL	**8972**	**6094**

STATE REPRESENTATIVE DISTRICT 21B	IR RICHARD MULDER	DFL ANDY STEENSMA
County		
Lincoln	1876	1729
Lyon	229	263
Murray	253	544
Nobles	464	1061
Pipestone	2005	3042
Rock	1658	3620
TOTAL	**6485**	**10259**

STATE SENATOR DISTRICT 22	IR GARY D. SPAETH	DFL JIM VICKER-MAN
County		
Brown	346	421
Cottonwood	2492	4075
Jackson	2012	4160
Lyon	519	1366
Martin	1175	1573
Murray	1131	3250
Nobles	2646	5632
Redwood	476	731
Watonwan	617	791
TOTAL	**11414**	**21999**

STATE SENATOR DISTRICT 23	IR DENNIS FREDER-ICKSON	DFL JOHN WEBSTER
County		
Blue Earth	372	265
Brown	7912	4596
McLeod	1800	1470
Nicollet	1818	1387
Redwood	3750	1911
Sibley	3580	3216
TOTAL	**19232**	**12845**

STATE SENATOR DISTRICT 24	IR TOI ROCH-OVITZ	DFL JOHN C. HOTTINGER
County		
Blue Earth	6871	11361
LeSueur	1582	2473
Nicollet	4451	6866
TOTAL	**12904**	**20700**

STATE REPRESENTATIVE DISTRICT 22A	IR MICHAEL PEIL	DFL TED WINTER
County		
Cottonwood	311	618
Jackson	129	263
Lyon	724	1120
Murray	1296	3086
Nobles	3435	4902
Redwood	240	405
TOTAL	**6135**	**10394**

STATE REPRESENTATIVE DISTRICT 23A	IR BARB VICKERMAN
County	
Brown	7851
Redwood	4938
TOTAL	**12789**

STATE REPRESENTATIVE DISTRICT 24A	IR DOROTHY BADE	DFL JOHN DORN
County		
Blue Earth	5714	10606
Nicollet	0	0
TOTAL	**5714**	**10606**

STATE REPRESENTATIVE DISTRICT 22B	IR KARL ANDERSON	DFL KATY OLSON
County		
Brown	313	455
Cottonwood	2338	3297
Jackson	1948	3837
Martin	938	1848
Redwood	278	287
Watonwan	629	790
TOTAL	**6444**	**10514**

STATE SENATOR DISTRICT 25	IR THOMAS M. NEUVILLE	DFL MARLENE TURNBULL
County		
Dakota	74	42
Le Sueur	3785	3024
Rice	12360	11099
Scott	681	493
Waseca	0	0
TOTAL	**16900**	**14658**

STATE REPRESENTATIVE DISTRICT 25A	IR PAUL D. KLINE-FELTER	DFL KAY BROWN
County		
Dakota	78	34
LeSueur	1823	2487
Rice	4987	5544
Scott	500	651
TOTAL	**7388**	**8716**

STATE REPRESENTATIVE DISTRICT 25B	IR JAMES LOSINSKI	DFL PETER RODOSOVICH
County		
Le Sueur	819	1582
Rice	3346	9302
Waseca	0	0
TOTAL	**4165**	**10884**

STATE REPRESENTATIVE DISTRICT 23B	IR GARY SCHAFER	DFL DARRELL MOSEL
County		
Blue Earth	326	301
Brown	868	877
McLeod	1805	1536
Nicollet	1631	1541
Sibley	3152	3768
TOTAL	**7782**	**8023**

STATE SENATOR DISTRICT 26	IR GARY LETCHER	DFL TRACY BECKMAN
County		
Blue Earth	3067	5080
Faribault	2710	6361
Martin	3012	5616
Waseca	1007	2176
Watonwan	1216	2861
TOTAL	**11012**	**22094**

STATE REPRESENTATIVE DISTRICT 26A	IR GENE HUGOSON	DFL BOYD R. SCHULER
County		
Blue Earth	1453	1689
Martin	5258	3387
Watonwan	2248	1762
TOTAL	**8959**	**6838**

STATE REPRESENTATIVE DISTRICT 26B	IR TOM PASCHKE	DFL HENRY J. KALIS
County		
Blue Earth	1706	3246
Faribault	3067	6027
Waseca	1070	2062
TOTAL	**5843**	**11335**

STATE REPRESENTATIVE DISTRICT 24B	IR MARCEL "SAL FREDERICK	DFL DON OSTROM
County		
Blue Earth	1148	713
LeSueur	1960	2132
Nicollet	5589	5891
TOTAL	**8697**	**8736**

STATE SENATOR DISTRICT 27	IR MEL EICH-STADT	DFL PAT PIPER
County		
Freebom	7363	10051
Mower	7322	10041
TOTAL	**14685**	**20092**

STATE SENATOR DISTRICT 28	IR DICK DAY	DFL LAURA ROHDE	IND DEAN P. HARTLE
County			
Dodge	3237	2104	2116
Goodhue	1118	773	610
Olmsted	877	707	348
Steele	6758	4204	4701
Waseca	2539	2356	780
TOTAL	**14529**	**10144**	**8555**

STATE SENATOR DISTRICT 29	IR LYLE MEHRKENS	DFL STEVE MURPHY
County		
Dakota	3253	5408
Goodhue	6767	7670
Wabasha	4625	5168
TOTAL	**14645**	**18246**

STATE REPRESENTATIVE DISTRICT 27A	IR BOB HAUKOOS	DFL JOHN SEVERTSON
County		
Freebom	10281	7134
TOTAL	**10281**	**7134**

STATE REPRESENTATIVE DISTRICT 28A	IR GARY D. WORKE	DFL DARRIN ROSHA
County		
Steele	5043	5451
Waseca	3036	2076
TOTAL	**8079**	**7527**

STATE REPRESENTATIVE DISTRICT 29A	IR JERRY DEMPSEY	DFL STEVE COLLINS
County		
Dakota	5246	3617
Goodhue	3261	4124
TOTAL	**8507**	**7741**

STATE REPRESENTATIVE DISTRICT 27B	IR HARVEY B. SATHRE	DFL LEO J REDING
County		
Mower	6495	10697
TOTAL	**6495**	**10697**

STATE REPRESENTATIVE DISTRICT 28B	IR STEVEN A. SVIGGUM	DFL JIM M. DALEY
County		
Dodge	4411	2908
Goodhue	2146	413
Olmsted	1013	957
Steele	2108	1930
Waseca	144	143
TOTAL	**9822**	**6351**

STATE REPRESENTATIVE DISTRICT 29B	IR BOB WALTMAN
County	
Goodhue	5490
Wabasha	8972
TOTAL	**14462**

STATE SENATOR DISTRICT 30	IR SHEILA KISCADEN	DFL DAVID J. HANSEN
County		
Olmsted	17199	13250
TOTAL	**17199**	**13250**

STATE SENATOR DISTRICT 31	IR DUANE BENSON	DFL CONSUELO P. STACY
County		
Dodge	169	152
Fillmore	7004	2141
Mower	2074	658
Olmsted	12825	7333
Winona	1222	508
TOTAL	**23294**	**10792**

STATE SENATOR DISTRICT 32	IR GREG ABNET	DFL STEVEN MORSE
County		
Fillmore	575	841
Houston	5278	5113
Winona	9076	13205
TOTAL	**14929**	**19159**

STATE REPRESENTATIVE DISTRICT 30A	IR GIL GUT-KNECHT	DFL TOM CHRIST-ENSEN
County		
Olmsted	10384	7000
TOTAL	**10384**	**7000**

STATE REPRESENTATIVE DISTRICT 30B	IR DAVE BISHOP
County	
Olmsted	11802
TOTAL	**11802**

STATE SENATOR DISTRICT 33	IR PAT MCGOWAN	DFL HARVEY GUTTMANN
County		
Hennepin	24197	12094
Wright	6	12
TOTAL	**24203**	**12106**

STATE REPRESENTATIVE DISTRICT 33A	IR ARLON LINDNER	DFL RENEE SCHERMAN
County		
Hennepin	8891	8475
Wright	4	14
TOTAL	**8895**	**8489**

STATE REPRESENTATIVE DISTRICT 31A	IR DON L. FRERICHS
County	
Dodge	259
Olmsted	14431
TOTAL	**14690**

STATE REPRESENTATIVE DISTRICT 31B	IR GREGORY M. DAVIDS
County	
Fillmore	7992
Mower	2336
Olmsted	2415
Winona	1431
TOTAL	**14174**

STATE SENATOR DISTRICT 34	IR GEN OLSON	DFL JACKIE JOHNSTON
County		
Hennepin	19463	12442
Wright	2970	2895
TOTAL	**22433**	**15337**

STATE REPRESENTATIVE DISTRICT 34A	IR STEVE SMITH	DFL KIM ISENBERG
County		
Hennepin	6102	5072
Wright	2541	3033
TOTAL	**8643**	**8105**

STATE REPRESENTATIVE DISTRICT 32A	IR PAUL DOUBLE	DFL GENE PELOWSKI, JR
County		
Winona	5449	10870
TOTAL	**5449**	**10870**

STATE REPRESENTATIVE DISTRICT 32B	IR VIRGIL J. JOHNSON	DFL JANICE DALEY
County		
Fillmore	656	761
Houston	6574	3685
Winona	3188	2524
TOTAL	**10418**	**6970**

STATE SENATOR DISTRICT 35	IR TERRY JOHN-STON	DFL JIM DALEY
County		
Carver	6854	5854
LeSueur	349	557
Scott	9960	9932
Sibley	58	134
TOTAL	**17221**	**16477**

STATE REPRESENTATIVE DISTRICT 35A	IR CAROL MOLNAU	DFL LARRY D. BODAHL
County		
Carver	7147	5556
LeSueur	450	450
Scott	1412	1425
Sibley	77	111
TOTAL	**9086**	**7542**

STATE REPRESENTATIVE DISTRICT 33B	IR WARREN LIMMER	DFL DAN CAIN	LIB BRAD EICH-STADT
County			
Hennepin	10429	7202	593
TOTAL	**10429**	**7202**	**593**

STATE REPRESENTATIVE DISTRICT 34B	IR TODD VAN DELLEN	DFL CAROLE HELLIWELL
County		
Hennepin	11922	8154
TOTAL	**11922**	**8154**

STATE REPRESENTATIVE DISTRICT 35B	IR RICHARD THOMAS	DFL BECKY KELSO
County		
Scott	7259	9793
TOTAL	**7259**	**9793**

STATE SENATOR DISTRICT 36	IR DAVE KNUTSON	DFL DAVE GABRIELSON
County		
Dakota	20876	13779
TOTAL	**20876**	**13779**

STATE SENATOR DISTRICT 37	IR PATRICIA 'PAT' PARISEAU	DFL LYNETTE MULVI-HILL
County		
Dakota	14139	13298
Goodhue	1892	1776
Scott	1944	1999
TOTAL	**17975**	**17073**

STATE SENATOR DISTRICT 38	IR ART SEABERG	DFL DEANNA WIENER
County		
Dakota	16700	20673
TOTAL	**16700**	**20673**

STATE REPRESENTATIVE DISTRICT 36A	IR EILEEN TOMPKINS	DFL BOB O'CONNOR
County		
Dakota	10874	7032
TOTAL	**10874**	**7032**

STATE REPRESENTATIVE DISTRICT 37A	IR DENNIS OZMENT	DFL BRUCE ENDLER
County		
Dakota	7910	4931
Goodhue	2150	1473
TOTAL	**10060**	**6404**

STATE REPRESENTATIVE DISTRICT 38A	IR TIM COMMERS	DFL AL BACHEL, JR
County		
Dakota	9603	8574
TOTAL	**9603**	**8574**

STATE REPRESENTATIVE DISTRICT 36B	IR CONNIE MORRISON
County	
Dakota	14239
TOTAL	**14239**

STATE REPRESENTATIVE DISTRICT 37B	IR BILL MACKLIN	DFL JANET LEKSON
County		
Dakota	8386	5848
Scott	2239	1727
TOTAL	**10625**	**7575**

STATE REPRESENTATIVE DISTRICT 38B	IR TIM PAWLENTY	DFL LINDA ROTHER	CP JAMES RUSSELL MCMAHON
County			
Dakota	9610	8773	253
TOTAL	**9610**	**8773**	**253**

STATE SENATOR DISTRICT 39	IR LORI ERICKSON	DFL JAMES P. METZEN
County		
Dakota	16141	18867
TOTAL	**16141**	**18867**

STATE REPRESENTATIVE DISTRICT 39A	IR DUNCAN BAIRD	DFL THOMAS W PUGH
County		
Dakota	6120	11421
TOTAL	**6120**	**11421**

STATE REPRESENTATIVE DISTRICT 39B	IR JOY VANDER-WERT	DFL BOB MILBERT
County		
Dakota	5896	10614
TOTAL	**5896**	**10614**

STATE SENATOR DISTRICT 42	IR ROY TERWILL-IGER	DFL ROSEMARY KOSTICK
County		
Hennepin	26065	16071
TOTAL	**26065**	**16071**

STATE REPRESENTATIVE DISTRICT 42A	IR RON ERHARDT	DFL MATTHEW S. DANIELSON
County		
Hennepin	14131	6676
TOTAL	**14131**	**6676**

STATE SENATOR DISTRICT 40	IR BARBARA J. MATTSON	DFL PHIL RIVENESS
County		
Hennepin	17086	18498
TOTAL	**17086**	**18498**

STATE REPRESENTATIVE DISTRICT 40A	IR JOYCE HENRY	DFL MARK P. MAHON
County		
Hennepin	8146	8201
TOTAL	**8146**	**8201**

STATE REPRESENTATIVE DISTRICT 40B	IR KATHLEEN A. BLATZ	DFL ROBERT MEYERS JR.
County		
Hennepin	12506	6123
TOTAL	**12506**	**6123**

STATE SENATOR DISTRICT 43	IR EDWARD OLIVER	DFL NORBERT J. GERNES
County		
Carver	5041	3235
Hennepin	18208	10998
TOTAL	**23249**	**14233**

STATE REPRESENTATIVE DISTRICT 43A	IR TOM WORKMAN	DFL CARL A. APPELQUIST
County		
Carver	5709	2925
Hennepin	6339	4016
TOTAL	**12048**	**6941**

STATE SENATOR DISTRICT 41	IR BILL BELANGER	DFL ROBBIE ZANKO
County		
Dakota	3260	3128
Hennepin	15374	9136
Scott	2788	3226
TOTAL	**21422**	**15490**

STATE REPRESENTATIVE DISTRICT 41A	IR ALICE SEAGREN	DFL STEVE FERNLUND
County		
Hennepin	12285	6344
TOTAL	**12285**	**6344**

STATE REPRESENTATIVE DISTRICT 41B	IR KEN WOLF	DFL JANET WILLIAMS
County		
Dakota	3473	3064
Hennepin	3526	2249
Scott	2816	3294
TOTAL	**9815**	**8607**

STATE SENATOR DISTRICT 44	IR HARRIETTE H. BURK-HALTER	DFL TED A. MONDALE
County		
Hennepin	14984	22964
TOTAL	**14984**	**22964**

STATE REPRESENTATIVE DISTRICT 44A	IR CHUCK REDE-PENNING	DFL STEVE KELLEY
County		
Hennepin	7755	9946
TOTAL	**7755**	**9946**

STATE REPRESENTATIVE DISTRICT 42B	IR SIDNEY PAULEY
County	
Hennepin	16187
TOTAL	**16187**

STATE REPRESENTATIVE DISTRICT 43B	IR JERRY KNICKER-BOCKER	DFL BEV DEUTSCH
County		
Hennepin	10856	8605
TOTAL	**10856**	**8605**

STATE REPRESENTATIVE DISTRICT 44B	IR RICHARD HOAG	DFL GLORIA SEGAL
County		
Hennepin	6356	12336
TOTAL	**6356**	**12336**

STATE SENATOR DISTRICT 45	IR MARTHA ROBERT-SON	DFL JUDY TRAUB
County		
Hennepin	20204	19534
TOTAL	**20204**	**19534**

STATE SENATOR DISTRICT 46	IR BRIAN LOTHER	DFL EMBER D. REICHGOTT
County		
Hennepin	13253	21858
TOTAL	**13253**	**21858**

STATE SENATOR DISTRICT 47	IR JIM PEPPE	DFL WILLIAM P. "BILL" LUTHER
County		
Hennepin	15115	16871
TOTAL	**15115**	**16871**

STATE REPRESENTATIVE DISTRICT 45A	IR RON ABRAMS	DFL DAVID SLOM-KOWSKI
County		
Hennepin	12927	6778
TOTAL	**12927**	**6778**

STATE REPRESENTATIVE DISTRICT 46A	IR VI UNDER-DAHL	DFL ANN H. REST
County		
Hennepin	6478	10398
TOTAL	**6478**	**10398**

STATE REPRESENTATIVE DISTRICT 47A	IR RICH KRAMBEER	DFL DARLENE LUTHER
County		
Hennepin	5733	9318
TOTAL	**5733**	**9318**

STATE REPRESENTATIVE DISTRICT 45B	IR PEGGY LEPPIK	DFL JAN KLOCK-MANN
County		
Hennepin	11595	6939
TOTAL	**11595**	**6939**

STATE REPRESENTATIVE DISTRICT 46B	IR DAVID MATHIAS	DFL LYNDON R. CARLSON
County		
Hennepin	7017	10486
TOTAL	**7017**	**10486**

STATE REPRESENTATIVE DISTRICT 47B	IR DON KRAMER	DFL PHIL CARRUTHERS
County		
Hennepin	7627	8893
TOTAL	**7627**	**8893**

STATE SENATOR DISTRICT 48	IR LYLE CLEMEN-SON	DFL DON BETZOLD
County		
Anoka	6515	10055
Hennepin	7932	9136
Ramsey	11	39
TOTAL	**14458**	**19230**

STATE SENATOR DISTRICT 49	IR ANDY ZGURICH	DFL GENE MERRIAM
County		
Anoka	12951	19851
TOTAL	**12951**	**19851**

STATE SENATOR DISTRICT 50	IR PHIL HEIR	DFL PAULA E. HANSON
County		
Anoka	14167	19248
TOTAL	**14167**	**19248**

STATE REPRESENTATIVE DISTRICT 48A	IR WM. G. HAAS JR.	DFL BRIAN BERGSON
County		
Hennepin	7983	8954
TOTAL	**7983**	**8954**

STATE REPRESENTATIVE 48B	IR TIMOTHY WERNER	DFL ALICE M. JOHNSON
County		
Anoka	5761	10882
Ramsey	7	44
TOTAL	**5768**	**10926**

STATE SENATOR DISTRICT 51	IR CRAIG LAING	DFL JANE KRENTZ	IND WILLIAM (BILL) BOHJANEN
County			
Anoka	8128	11655	1303
Washington	4928	6720	696
TOTAL	**13056**	**18375**	**1999**

STATE REPRESENTATIVE DISTRICT 51A	IR MIKE GUNDLACH	DFL MIKE DELMONT
County		
Anoka	5946	8927
TOTAL	**5946**	**8927**

STATE REPRESENTATIVE DISTRICT 51B	IR DOUG SWENSON	DFL ED SCHONES
County		
Anoka	2495	3211
Washington	6841	5180
TOTAL	**9336**	**8391**

STATE REPRESENTATIVE DISTRICT 49A	IR CHARLIE WEAVER	DFL JIM MANGAN
County		
Anoka	10738	6317
TOTAL	**10738**	**6317**

STATE REPRESENTATIVE DISTRICT 49B	IR DEB SKOGEN	DFL JOEL JACOBS
County		
Anoka	6218	10008
TOTAL	**6218**	**10008**

STATE SENATOR DISTRICT 52	IR GARY C. DAHLE	DFL STEVEN G. NOVAK
County		
Anoka	5393	10747
Ramsey	7207	10864
TOTAL	**12600**	**21611**

STATE REPRESENTATIVE DISTRICT 52A	IR CRAIG S. GORDON	DFL WAYNE SIMONEAU
County		
Anoka	5481	10609
Ramsey	500	499
TOTAL	**5981**	**11108**

STATE REPRESENTATIVE DISTRICT 52B	IR DICK PELLOW	DFL GERI EVANS
County		
Ramsey	8415	8549
TOTAL	**8415**	**8549**

STATE REPRESENTATIVE DISTRICT 50A	IR TOM HACK-BARTH	DFL KATHLEEN SEKHON
County		
Anoka	6883	9271
TOTAL	**6883**	**9271**

STATE REPRESENTATIVE DISTRICT 50B	IR TERESA LYNCH	DFL KEN ORTTEL
County		
Anoka	9606	7823
TOTAL	**9606**	**7823**

STATE SENATOR DISTRICT 53	IR LINDA RUNBECK	DFL KATHY KEELEY
County		
Anoka	1711	1565
Ramsey	17275	15822
TOTAL	**18986**	**17387**

STATE REPRESENTATIVE DISTRICT 53A	IR PHIL KRINKIE	DFL KARLA K. ANDERSON
County		
Anoka	1361	1822
Ramsey	8329	5784
TOTAL	**9690**	**7606**

STATE REPRESENTATIVE DISTRICT 53B	IR DON VALENTO	DFL MARC ASCH
County		
Ramsey	9172	9287
TOTAL	**9172**	**9287**

STATE SENATOR DISTRICT 54	IR PAT IGO	DFL JOHN MARTY
County		
Hennepin	1510	2087
Ramsey	15193	18768
TOTAL	**16703**	**20855**

STATE REPRESENTATIVE DISTRICT 54A	IR SHELDON O. CHRIST-ENSON	DFL MARY JO MCGUIRE
County		
Hennepin	1270	2251
Ramsey	5421	9513
TOTAL	**6691**	**11764**

STATE REPRESENTATIVE DISTRICT 54B	IR ROBERT A. PANKONIN	DFL MINDY GREILING
County		
Ramsey	7834	10437
TOTAL	**7834**	**10437**

STATE SENATOR DISTRICT 57	IR DONALD L. BELLFIELD	DFL LEN PRICE
County		
Ramsey	1940	3473
Washington	10095	18459
TOTAL	**12035**	**21932**

STATE REPRESENTATIVE DISTRICT 57A	IR ELAM BAER	DFL WALTER E PERLT
County		
Ramsey	2225	3123
Washington	4986	7189
TOTAL	**7211**	**10312**

STATE SENATOR DISTRICT 55	IR JERRY BRIGGS	DFL KEVIN CHANDLER
County		
Ramsey	13047	18673
Washington	1173	1218
TOTAL	14220	19891

STATE REPRESENTATIVE DISTRICT 55A	IR BRAD STANIUS	DFL PAUL L. AUGER	CI DOUGLAS H. PFEFFER SR.
County			
Ramsey	7974	6425	1161
Washington	1253	911	226
TOTAL	**9227**	**7336**	**1387**

STATE REPRESENTATIVE DISTRICT 55B	IR DENNIS NEWINSKI	DFL BETTY MCCOLLUM
County		
Ramsey	7158	9218
TOTAL	**7158**	**9218**

STATE SENATOR DISTRICT 58	IR THOMAS BOURKE	DFL CARL KROENING
County		
Hennepin	6137	15185
TOTAL	**6137**	**15185**

STATE REPRESENTATIVE DISTRICT 58A	IR WAYNE D.T. JOHNSON	DFL JAMES I. RICE
County		
Hennepin	4787	8768
TOTAL	**4787**	**8768**

STATE SENATOR DISTRICT 56	IR GARY LAIDIG	DFL LU FULLER
County		
Washington	21545	16049
TOTAL	**21545**	**16049**

STATE REPRESENTATIVE DISTRICT 56A	IR MARK HOLSTEN	DFL SHAWN DRAPER
County		
Washington	9157	8411
TOTAL	**9157**	**8411**

STATE REPRESENTATIVE DISTRICT 56B	IR KEN MORRIS	DFL PAMELA NEARY
County		
Washington	9397	10827
TOTAL	**9397**	**10827**

STATE SENATOR DISTRICT 59	IR MICHAEL J. AMERY	DFL LAWRENCE J. POGEMILLER	GRP DALE WIL-KINSON
County			
Hennepin	8092	20639	2179
TOTAL	**8092**	**20639**	**2179**

STATE REPRESENTATIVE DISTRICT 59A	IR PETER J. ZELLER	DFL JOHN J. SARNA
County		
Hennepin	5551	9952
TOTAL	**5551**	**9952**

STATE REPRESENTATIVE DISTRICT 57B	IR BARB LONG	DFL PAT BEARD
County		
Washington	6266	10105
TOTAL	**6266**	**10105**

STATE REPRESENTATIVE DISTRICT 58B	IR DONNA L. MEIGS	DFL RICHARD H. JEFFERSON
County		
Hennepin	1611	5527
TOTAL	**1611**	**5527**

STATE REPRESENTATIVE DISTRICT 59B	IR GARY HANSON	DFL PHYLLIS KAHN
County		
Hennepin	4605	9838
TOTAL	**4605**	**9838**

STATE SENATOR DISTRICT 60	IR PATTY COMMER-FORD	DFL ALLAN H. SPEAR
County		
Hennepin	12628	25639
TOTAL	**12628**	**25639**

STATE SENATOR DISTRICT 61	IR PETER KAUFFNER	DFL LINDA BERGLIN
County		
Hennepin	3235	17550
TOTAL	**3235**	**17550**

STATE SENATOR DISTRICT 62	IR MARY Z. JOHNSON	DFL CAROL FLYNN
County		
Hennepin	10866	23601
TOTAL	**10866**	**23601**

STATE REPRESENTATIVE DISTRICT 60A	IR ROSS A. KAPLAN	DFL DEE LONG
County		
Hennepin	5075	13556
TOTAL	**5075**	**13556**

STATE REPRESENTATIVE DISTRICT 61A	IR KURT E. PODNER	DFL KAREN CLARK
County		
Hennepin	1527	7703
TOTAL	**1527**	**7703**

STATE REPRESENTATIVE DISTRICT 62A	IR BRYAN P. BJORNSON	DFL LEE GREEN-FIELD
County		
Hennepin	3614	11825
TOTAL	**3614**	**11825**

STATE REPRESENTATIVE DISTRICT 60B	IR LYNN WUYTOW-ICZ	DFL MYRON ORFIELD
County		
Hennepin	5714	13111
TOTAL	**5714**	**13111**

STATE REPRESENTATIVE DISTRICT 61B	IR TINA GILBERT	DFL LINDA WEJCMAN
County		
Hennepin	1745	8809
TOTAL	**1745**	**8809**

STATE REPRESENTATIVE DISTRICT 62B	IR STEVEN W. KREITZ	DFL WESLEY J. "WES" SKOGLUND
County		
Hennepin	5850	12057
TOTAL	**5850**	**12057**

STATE SENATOR DISTRICT 63	IR JIM STEWART	DFL JANE RANUM
County		
Hennepin	14003	24273
TOTAL	**14003**	**24273**

STATE SENATOR DISTRICT 64	IR JOSEPH P MCCABE	DFL DICK COHEN
County		
Ramsey	12285	25025
TOTAL	**12285**	**25025**

STATE SENATOR DISTRICT 65	IR KEN UDOIBOK	DFL SANDY PAPPAS
County		
Ramsey	5712	17469
TOTAL	**5712**	**17469**

STATE REPRESENTATIVE DISTRICT 63A	IR PAMELA MORSE	DFL JEAN WAGENIUS
County		
Hennepin	6884	13056
TOTAL	**6884**	**13056**

STATE REPRESENTATIVE DISTRICT 64A	IR DONNA DEN-KINGER	DFL KATHLEEN VALLENGA
County		
Ramsey	4707	13388
TOTAL	**4707**	**13388**

STATE REPRESENTATIVE DISTRICT 65A	IR EUNICE SMITH	DFL ANDY DAWKINS
County		
Ramsey	2278	8417
TOTAL	**2278**	**8417**

STATE REPRESENTATIVE DISTRICT 63B	IR CHRISTO-PHER M. MCDONALD	DFL EDWINA GARCIA
County		
Ramsey	5856	11662
TOTAL	**5856**	**11662**

STATE REPRESENTATIVE DISTRICT 64B	IR M D (MIKE) FRITZ	DFL HOWARD ORENSTEIN
County		
Ramsey	5948	12974
TOTAL	**5948**	**12974**

STATE REPRESENTATIVE DISTRICT 65B	IR DAVID SOVINSKI	DFL CARLOS MARIANI
County		
Ramsey	3799	7939
TOTAL	**3799**	**7939**

STATE SENATOR DISTRICT 66	DFL ELLEN ANDER-SON	IND GARY CARLSON
County		
Ramsey	20014	8505
TOTAL	**20014**	**8505**

STATE SENATOR DISTRICT 67	IR LEO RECK	DFL RANDY C KELLY
County		
Ramsey	7910	17825
TOTAL	**7910**	**17825**

STATE REPRESENTATIVE DISTRICT 66A	IR CURT LOND-ROCHE	DFL TOM OSTHOFF
County		
Ramsey	3255	8738
TOTAL	**3255**	**8738**

STATE REPRESENTATIVE DISTRICT 67A	IR CURTIS I TRAVNICK	DFL JIM FARRELL
County		
Ramsey	2739	9043
TOTAL	**2739**	**9043**

STATE REPRESENTATIVE DISTRICT 66B	IR JOHN F KRENIK	DFL ALICE HAUSMAN
County		
Ramsey	4579	11095
TOTAL	**4579**	**11095**

STATE REPRESENTATIVE DISTRICT 67B	IR ELLEN A STEDTFELD	DFL STEVE TRIMBLE
County		
Ramsey	4421	8260
TOTAL	**4421**	**8260**

VOTE FOR PARTISAN OFFICES IN STATE LEGISLATIVE DISTRICTS BY PRECINCT

NOVEMBER 3, 1992, GENERAL ELECTION

DISTRICT 1A County KITTSON	VOTER REGISTRATION			PRESIDENT AND VICE-PRESIDENT			U.S. REP. DIST. 7						STATE SENATOR			STATE REP.		
Precinct	Persons registered as of 7:00 a.m. election day	Persons registered on election day	Total number of persons voting	IR BUSH AND QUAYLE	DFL CLINTON AND GORE	IND PEROT AND STOCKDALE	IR BERNIE OMANN	DFL COLLIN C. PETERSON					IR LAURITZ "BUDDY" JENSEN	DFL LEROY STUMPF		IR ALLAN "BUDDY" MAGNUSSON	DFL JIM TUNHEIM	
Arveson Twp.	60	6	47	23	11	11	25	21	–	–	–	–	24	23	–	24	22	–
Caribou Twp.	38	2	32	14	11	5	15	15	–	–	–	–	13	17	–	17	13	–
Clow Twp.	32	2	24	11	5	6	11	13	–	–	–	–	11	13	–	10	14	–
Davis Twp.	51	1	38	13	21	4	10	28	–	–	–	–	9	28	–	12	26	–
Deerwood Twp.	130	12	83	37	33	11	38	45	–	–	–	–	36	47	–	43	39	–
Donaldson	47	1	27	6	10	11	4	21	–	–	–	–	6	21	–	7	20	–
Granville Twp.	66	7	59	22	31	6	16	43	–	–	–	–	15	42	–	17	42	–
Hallock	935	61	703	265	302	124	232	461	–	–	–	–	204	489	–	215	480	–
Hallock Twp.	63	5	61	18	28	15	12	47	–	–	–	–	13	46	–	20	40	–
Halma	54	4	37	13	9	14	14	22	–	–	–	–	20	16	–	17	19	–
Hampden Twp.	42	0	33	15	11	7	11	22	–	–	–	–	9	24	–	12	21	–
Hazelton Twp.	53	2	46	16	24	6	12	34	–	–	–	–	14	32	–	14	32	–
Hill Twp.	15	2	17	2	11	3	4	12	–	–	–	–	3	13	–	3	13	–
Humbolt/St. Vincent Twp.	149	6	94	46	26	19	45	48	–	–	–	–	41	53	–	45	49	–
Jupiter Twp.	120	7	94	41	38	13	30	64	–	–	–	–	31	62	–	30	64	–
Karlstad	612	61	426	179	162	72	161	252	–	–	–	–	155	259	–	201	217	–
Kennedy	286	13	206	70	105	28	64	139	–	–	–	–	51	151	–	52	153	–
Lake Bronson	218	16	139	29	70	33	51	85	–	–	–	–	31	106	–	26	111	–
Lancaster	272	16	164	46	78	37	46	117	–	–	–	–	39	121	–	51	113	–
North Red River	17	0	16	6	8	2	3	13	–	–	–	–	4	12	–	2	14	–
Norway Twp.	52	4	43	23	10	8	19	24	–	–	–	–	25	18	–	24	19	–
Pelan Twp.	36	0	25	3	13	9	6	19	–	–	–	–	7	18	–	13	11	–
Percy Twp.	39	1	30	6	18	6	4	26	–	–	–	–	5	25	–	9	21	–
Poppleton Twp.	81	2	62	22	29	10	15	47	–	–	–	–	16	45	–	24	37	–
Richardville Twp.	75	2	56	9	30	17	11	45	–	–	–	–	12	43	–	16	40	–
St. Vincent	69	2	50	19	18	12	23	25	–	–	–	–	19	29	–	21	27	–
Skane Twp.	41	3	32	10	19	2	4	28	–	–	–	–	4	27	–	7	25	–
South Red River	18	0	13	4	7	2	3	10	–	–	–	–	4	9	–	4	9	–
Spring Brook Twp.	68	3	48	23	14	11	19	28	–	–	–	–	19	28	–	24	23	–
Svea Twp.	45	0	36	7	22	7	8	28	–	–	–	–	16	20	–	12	23	–
Tegner Twp.	35	5	33	12	17	4	9	24	–	–	–	–	8	25	–	11	22	–
Teien Twp.	91	4	60	26	22	10	20	39	–	–	–	–	39	21	–	18	41	–
Thompson Twp.	152	8	126	49	57	20	40	85	–	–	–	–	33	90	–	42	83	–
Canon/Mckinly/St Joseph	84	3	68	13	37	13	14	46	–	–	–	–	16	49	–	11	51	–
County: Totals:	**4,146**	**261**	**3,028**	**1,098**	**1,307**	**558**	**999**	**1,976**	**–**	**–**	**–**	**–**	**952**	**2,022**	**–**	**1,054**	**1,934**	**–**

LAKE OF THE WOODS																		
Dist.No.1 P-A	75	24	81	35	17	26	35	40	–	–	–	–	36	39	–	40	36	–
Dist.No.1 P-B	372	53	356	97	147	110	101	250	–	–	–	–	98	254	–	130	218	–
Dist.No.2 P-A	167	17	156	53	50	53	53	98	–	–	–	–	50	101	–	74	77	–
Dist.No.2 P-B	264	50	266	106	96	62	102	155	–	–	–	–	80	175	–	114	139	–
Dist.No.3 P-A	103	22	115	51	37	24	45	68	–	–	–	–	39	73	–	58	53	–
Dist.No.3 P-B	247	37	248	65	91	85	75	164	–	–	–	–	66	172	–	100	143	–
Dist.No.3 P-C	98	10	97	43	23	28	45	48	–	–	–	–	31	60	–	50	43	–
Dist.No.4 P-A	345	32	319	127	104	87	115	193	–	–	–	–	127	176	–	131	179	–
Dist.No.4 P-B	128	12	127	36	35	52	42	80	–	–	–	–	38	83	–	54	69	–
Dist.No.5 P-A	167	30	174	66	58	49	57	113	–	–	–	–	53	118	–	79	91	–
Dist.No.5 P-B	117	18	98	25	46	21	30	62	–	–	–	–	20	64	–	30	61	–
Dist. No. 5p-C	95	5	73	21	34	16	20	52	–	–	–	–	23	49	–	31	41	–
Dist. No. 2 P-C	63	4	59	8	36	13	9	47	–	–	–	–	10	46	–	15	41	–
Dist. No. 5 P-D	67	1	52	29	20	3	25	27	–	–	–	–	29	23	–	35	17	–
County: Totals:	**2,308**	**315**	**2,221**	**762**	**794**	**629**	**754**	**1,397**	–	–	–	–	**700**	**1,433**	–	**941**	**1,208**	–
MARSHALL																		
Agder Twp.	54	10	53	20	23	10	17	34	–	–	–	–	11	41	–	12	36	–
Alma Twp.	73	7	72	26	30	15	19	52	–	–	–	–	12	58	–	22	46	–
Argyle	396	36	356	113	163	75	77	274	–	–	–	–	61	290	–	76	273	–
Augsburg Twp.	59	13	62	29	22	10	14	48	–	–	–	–	19	42	–	24	37	–
Big Woods Twp.	65	7	77	35	24	18	20	54	–	–	–	–	13	60	–	23	48	–
Bloomer Twp.	60	8	56	26	17	12	16	40	–	–	–	–	13	42	–	16	36	–
Cedar Twp.	68	3	59	17	18	23	25	33	–	–	–	–	17	41	–	28	31	–
Como Twp.	34	3	31	8	19	4	6	25	–	–	–	–	6	24	–	10	21	–
Donnelly Twp.	20	3	23	11	9	2	12	10	–	–	–	–	11	11	–	11	11	–
Eagle Point Twp.	55	4	50	15	24	10	8	42	–	–	–	–	18	32	–	13	37	–
East Park Twp.	9	2	10	0	4	4	2	7	–	–	–	–	2	7	–	6	3	–
East Valley Twp.	36	2	26	11	10	4	5	20	–	–	–	–	6	19	–	6	19	–
Eckvoll Twp.	46	3	49	6	32	10	5	42	–	–	–	–	3	45	–	3	45	–
Espelie Twp.	31	5	27	6	12	8	8	19	–	–	–	–	7	20	–	8	18	–
Excel Twp.	146	1	151	47	64	40	48	100	–	–	–	–	23	125	–	35	111	–
Foldahl Twp.	71	7	69	24	24	21	23	45	–	–	–	–	15	53	–	21	46	–
Fork Twp.	18	2	10	3	4	3	3	7	–	–	–	–	1	9	–	1	8	–
Grand Plain Twp.	48	2	43	8	16	19	8	32	–	–	–	–	14	26	–	14	23	–
Grygla	117	23	112	31	58	23	35	75	–	–	–	–	24	85	–	30	78	–
Holt	37	6	34	8	20	6	13	20	–	–	–	–	10	24	–	9	25	–
Holt Twp.	76	11	76	29	28	18	29	45	–	–	–	–	27	49	–	25	49	–
Huntly Twp.	43	4	32	5	14	13	3	28	–	–	–	–	5	26	–	9	23	–
Lincoln Twp.	87	6	73	13	37	23	14	58	–	–	–	–	12	57	–	17	52	–
Linsell Twp.	27	4	26	7	13	4	6	20	–	–	–	–	3	23	–	11	15	–
Marsh Grove Twp.	92	6	80	34	24	21	30	46	–	–	–	–	18	59	–	25	54	–
Middle River	156	31	149	45	50	45	46	90	–	–	–	–	35	103	–	51	84	–
Middle River Twp.	0	0	78	31	27	20	32	45	–	–	–	–	24	52	–	29	46	–
Moose River Twp.	30	1	27	6	13	8	8	17	–	–	–	–	7	20	–	15	12	–
Moylan Twp.	86	6	67	9	43	14	16	48	–	–	–	–	15	51	–	15	50	–
Nelson Park Twp.	107	7	98	36	45	16	12	83	–	–	–	–	14	80	–	15	82	–
Newfolden	186	37	194	94	64	28	70	117	–	–	–	–	43	146	–	46	145	–
New Folden Twp.	119	17	119	43	40	33	49	69	–	–	–	–	32	87	–	42	75	–
New Maine Twp.	113	20	116	43	31	40	45	68	–	–	–	–	24	89	–	31	82	–
New Solum Twp.	151	33	148	48	45	51	49	96	–	–	–	–	31	113	–	32	112	–
Parker Twp.	33	0	30	11	14	5	7	23	–	–	–	–	12	17	–	6	24	–
Rollis Twp.	92	7	83	14	37	32	19	63	–	–	–	–	16	65	–	31	51	–
Sinnott Twp.	47	1	42	17	19	5	18	24	–	–	–	–	15	25	–	19	21	–
Spruce Valley Twp.	145	18	134	40	54	39	35	97	–	–	–	–	32	97	–	45	87	–
Stephen	484	33	403	136	185	80	95	297	–	–	–	–	103	284	–	102	285	–
Strandquist	70	4	60	17	26	12	13	43	–	–	–	–	18	39	–	11	47	–
Tamarac Twp.	68	9	68	25	28	13	12	56	–	–	–	–	15	53	–	25	42	–

Thief Lake Twp.	44	4	40	7	22	11	7	31	–	–	–	–	3	36	–	11	26	–
Valley Twp.	113	9	103	44	35	24	47	55	–	–	–	–	38	65	–	50	52	–
Veldt Twp.	16	2	18	7	7	4	10	7	–	–	–	–	8	8	–	13	5	–
Wanger Twp.	74	4	71	19	38	12	12	56	–	–	–	–	14	53	–	19	51	–
West Valley Twp.	93	7	76	32	26	17	17	57	–	–	–	–	12	59	–	14	62	–
Whiteford Twp.	29	5	28	6	10	11	5	22	–	–	–	–	9	17	–	9	19	–
Wright Twp.	108	3	80	21	42	13	9	71	–	–	–	–	7	73	–	12	68	–
County: Totals:	**4,132**	**436**	**3,889**	**1,283**	**1,610**	**929**	**1,079**	**2,711**	–	–	–	–	**878**	**2,900**	–	**1,098**	**2,673**	–
ROSEAU																		
Badger	218	56	193	57	67	68	53	134	–	–	–	–	55	133	–	105	85	–
Barnett Twp.	102	6	75	14	33	26	14	59	–	–	–	–	12	62	–	24	51	–
Barto Twp.	84	10	76	22	37	17	18	57	–	–	–	–	17	56	–	32	42	–
Beaver Twp.	63	10	53	17	21	14	14	37	–	–	–	–	11	40	–	30	23	–
Cedarbend Twp.	115	40	117	41	38	34	39	75	–	–	–	–	31	84	–	52	63	–
Deer Twp.	92	0	67	39	17	10	32	34	–	–	–	–	27	39	–	37	29	–
Dewey Twp.	75	7	67	31	25	11	22	43	–	–	–	–	14	51	–	32	34	–
Dieter Twp.	128	10	101	35	40	25	32	67	–	–	–	–	28	71	–	66	33	–
Enstrom Twp.	293	83	279	95	88	89	99	174	–	–	–	–	99	172	–	162	111	–
Falun Twp.	157	13	146	40	63	40	38	103	–	–	–	–	39	103	–	62	82	–
Golden Valley Twp.	83	6	60	18	19	22	16	44	–	–	–	–	19	38	–	28	31	–
Greenbush	475	86	443	140	182	111	133	300	–	–	–	–	133	292	–	200	236	–
Grimstad Twp.	133	14	119	45	48	26	31	85	–	–	–	–	37	78	–	73	45	–
Hereim Twp.	141	14	126	39	56	29	32	93	–	–	–	–	37	87	–	50	74	–
Huss Twp.	94	10	83	47	28	7	44	36	–	–	–	–	40	41	–	55	26	–
Jadis Twp.	341	63	307	131	80	93	130	168	–	–	–	–	116	172	–	228	76	–
Lake Twp.	862	235	799	304	199	285	338	448	–	–	–	–	320	461	–	404	381	–
Laona Twp.	250	42	220	75	57	80	80	135	–	–	–	–	72	141	–	99	116	–
Lind Twp.	48	1	42	21	5	16	16	26	–	–	–	–	18	23	–	18	24	–
Malung Twp.	231	21	202	67	79	56	71	125	–	–	–	–	55	138	–	137	62	–
Mickinock Twp.	145	22	132	38	38	55	39	91	–	–	–	–	42	86	–	80	51	–
Moose Twp.	79	5	56	25	19	11	18	38	–	–	–	–	16	39	–	28	28	–
Moranville Twp.	461	95	428	197	94	136	203	219	–	–	–	–	196	228	–	226	200	–
Nereson Twp.	47	3	40	16	14	9	8	31	–	–	–	–	7	31	–	20	20	–
Palmville Twp.	36	1	32	14	13	5	14	18	–	–	–	–	10	22	–	23	9	–
Pohlitz Twp.	21	2	19	4	11	4	9	10	–	–	–	–	9	10	–	11	8	–
Polonia Twp.	33	2	30	9	13	7	5	25	–	–	–	–	5	25	–	13	17	–
Poplar Grove Twp.	62	1	46	7	29	8	7	38	–	–	–	–	7	38	–	10	34	–
Reine Twp.	57	10	54	14	24	16	12	40	–	–	–	–	13	40	–	32	22	–
Roosevelt	77	24	80	22	27	31	29	51	–	–	–	–	28	52	–	37	43	–
Roseau	1,451	277	1,248	520	386	320	506	700	–	–	–	–	439	750	–	920	315	–
Ross Twp.	189	35	163	55	50	55	55	106	–	–	–	–	48	112	–	113	50	–
Skagen Twp.	116	21	98	57	15	26	44	51	–	–	–	–	35	60	–	68	28	–
Soler Twp.	67	3	51	21	17	13	14	35	–	–	–	–	13	37	–	29	20	–
Spruce Twp.	323	64	321	119	99	101	125	191	–	–	–	–	113	198	–	219	99	–
Stafford Twp.	146	9	127	55	37	30	47	79	–	–	–	–	48	79	–	81	46	–
Stokes Twp.	108	12	91	23	37	26	23	66	–	–	–	–	27	61	–	47	42	–
Strathcona	23	2	20	8	6	6	8	11	–	–	–	–	12	8	–	10	10	–
Warroad	881	191	730	303	235	181	316	401	–	–	–	–	285	430	–	368	352	–
County: Totals:	**8,307**	**1,506**	**7,341**	**2,785**	**2,346**	**2,099**	**2,734**	**4,444**	–	–	–	–	**2,533**	**4,588**	–	**4,229**	**3,018**	–
District 1A Total	**18,893**	**2,518**	**16,479**	**5,928**	**6,057**	**4,215**	**5,566**	**10,528**	–	–	–	–	**5,063**	**10,943**	–	**7,322**	**8,833**	–
% Of Voters			**100**	**35.97**	**36.76**	**25.58**	**33.78**	**63.89**	–	–	–	–	**30.72**	**66.41**	–	**44.43**	**53.60**	–

DISTRICT 1B County MARSHALL	VOTER REGISTRATION			PRESIDENT AND VICE-PRESIDENT			U.S. REP. DIST. 7						STATE SENATOR			STATE REP.		
	Persons registered as of 7:00 a.m. election day	Persons registered on election day	Total number of persons voting	IR BUSH AND QUAYLE	DFL CLINTON AND GORE	IND PEROT AND STOCKDALE	IR BERNIE OMANN	DFL COLLIN C. PETERSON					IR LAURITZ "BUDDY" JENSEN	DFL LEROY STUMPF		IR TIM FINSETH	DFL WALLY SPARBY	
Precinct																		
Alvarado	0	23	189	73	79	35	64	122	–	–	–	–	53	131	–	61	122	–
Boxville Twp.	34	3	36	15	11	9	10	26	–	–	–	–	8	27	–	13	23	–
Comstock Twp.	90	5	0	37	27	15	33	44	–	–	–	–	24	53	–	36	41	–
Mccrea Twp.	203	13	159	65	48	44	53	104	–	–	–	–	46	111	–	77	80	–
Oak Park Twp.	110	16	111	38	44	27	26	82	–	–	–	–	15	92	–	23	83	–
Oslo	188	17	178	64	77	36	50	126	–	–	–	–	42	134	–	40	136	–
Vega Twp.	80	8	74	31	28	13	26	47	–	–	–	–	23	47	–	25	46	–
Viking	50	9	59	29	10	14	27	25	–	–	–	–	22	32	–	24	29	–
Viking Twp.	107	12	103	33	37	30	28	74	–	–	–	–	18	82	–	26	77	–
Warren W-1	523	65	419	191	152	70	180	235	–	–	–	–	144	266	–	200	210	–
Warren W-2	608	54	498	243	173	73	195	291	–	–	–	–	165	324	–	241	248	–
Warrenton Twp.	65	4	59	34	13	11	22	37	–	–	–	–	14	44	–	24	34	–
County: Totals:	**2,058**	**229**	**1,885**	**853**	**699**	**377**	**714**	**1,213**	**–**	**–**	**–**	**–**	**574**	**1,343**	**–**	**790**	**1,129**	**–**
PENNINGTON																		
Black River Township	59	5	50	19	16	15	27	23	–	–	–	–	15	35	–	16	33	–
Bray Township	43	3	38	15	10	13	17	21	–	–	–	–	12	26	–	14	23	–
Clover Leaf Township	49	7	47	21	15	11	19	27	–	–	–	–	18	29	–	18	27	–
Deer Park Township	88	6	73	18	40	13	17	56	–	–	–	–	13	59	–	14	58	–
Goodridge/Goodridge Twp	104	16	93	38	30	20	31	59	–	–	–	–	22	67	–	26	66	–
Hickory Township	65	6	64	14	35	13	13	48	–	–	–	–	13	48	–	8	54	–
Highlanding Township	103	8	94	25	51	16	17	75	–	–	–	–	12	81	–	13	78	–
Kratka Township	72	5	62	18	27	16	23	39	–	–	–	–	18	44	–	17	45	–
Mayfield Township	47	7	47	5	18	24	15	31	–	–	–	–	13	33	–	17	30	–
Norden Township	205	17	181	71	71	36	66	111	–	–	–	–	61	117	–	66	113	–
North Township	407	53	353	102	147	99	134	213	–	–	–	–	87	258	–	77	266	–
Numedal Township	68	6	60	12	16	30	22	37	–	–	–	–	13	46	–	15	44	–
Polk Centre Township	46	2	44	18	18	8	18	26	–	–	–	–	14	29	–	15	29	–
Reiner Township	67	7	56	14	36	6	11	45	–	–	–	–	5	51	–	7	49	–
River Falls Township	113	14	103	43	36	21	40	62	–	–	–	–	31	71	–	33	68	–
Rocksbury Township East	314	54	288	114	109	59	112	170	–	–	–	–	74	208	–	81	198	–
Rocksbury Township West	313	40	277	102	98	74	122	148	–	–	–	–	76	192	–	90	177	–
St Hilaire City	165	28	140	31	62	43	28	106	–	–	–	–	23	113	–	26	109	–
Sanders Township	156	17	128	45	42	40	49	78	–	–	–	–	32	95	–	44	83	–
Silverton Township	119	10	111	38	42	31	38	72	–	–	–	–	37	74	–	36	74	–
Smiley Township	278	36	257	80	105	67	81	172	–	–	–	–	58	195	–	73	182	–
Star Township	102	6	90	10	61	16	16	72	–	–	–	–	6	83	–	6	84	–
Thief River Falls(1a)	422	104	388	126	139	116	137	241	–	–	–	–	101	276	–	96	277	–
Thief River Falls(1b)	404	86	329	96	126	98	121	189	–	–	–	–	83	226	–	91	217	–
Thief River Falls(2a)	452	74	388	141	169	73	142	236	–	–	–	–	89	286	–	100	276	–
Thief River Falls(2b)	449	53	358	98	138	113	119	231	–	–	–	–	79	271	–	97	245	–
Thief River Falls(3a)	405	81	315	108	135	64	96	198	–	–	–	–	59	233	–	71	212	–
Thief River Falls(3b)	399	63	328	131	129	61	113	205	–	–	–	–	74	240	–	82	235	–
Thief River Falls(4a)	499	62	403	133	179	84	156	236	–	–	–	–	103	292	–	118	266	–

Thief River Falls(4b)	424	92	369	98	161	102	112	247	–	–	–	–	97	260	–	94	262	–
Thief River Falls(5a)	483	51	429	172	159	93	169	250	–	–	–	–	106	317	–	119	299	–
Thief River Falls(5b)	515	77	440	189	134	110	195	241	–	–	–	–	122	310	–	121	305	–
Wyandotte Township	58	2	47	10	24	13	13	33	–	–	–	–	15	30	–	14	32	–
County: Totals:	**7,493**	**1,098**	**6,450**	**2,155**	**2,578**	**1,598**	**2,289**	**3,998**	–	–	–	–	**1,581**	**4,695**	–	**1,715**	**4,516**	–
POLK																		
Angus Twp.	93	6	77	28	31	15	26	51	–	–	–	–	17	56	–	33	44	–
Belgium Twp.	60	5	43	13	15	14	10	31	–	–	–	–	14	24	–	6	31	–
Brandt Twp.	42	1	32	13	9	10	11	20	–	–	–	–	7	23	–	11	17	–
Brislet Twp.	47	4	34	17	12	5	14	18	–	–	–	–	20	11	–	25	6	–
E.Grandforks W-1	995	142	911	381	297	196	392	489	–	–	–	–	361	498	–	364	472	–
E.Grandforks W-2	710	139	601	193	272	115	184	394	–	–	–	–	175	381	–	167	368	–
E.Grandforks W-3	602	169	517	190	196	115	188	303	–	–	–	–	176	304	–	181	282	–
E.Grandforks W-4	865	132	732	303	290	113	292	409	–	–	–	–	265	405	–	256	392	–
E.Grandforks W-5	768	130	702	317	235	137	325	365	–	–	–	–	327	342	–	335	326	–
Esther Twp.	114	20	98	49	19	29	41	54	–	–	–	–	42	48	–	42	45	–
Euclid Twp.	107	17	99	41	37	17	47	48	–	–	–	–	27	65	–	32	57	–
Farley Twp.	44	4	33	15	13	5	17	15	–	–	–	–	9	24	–	21	11	–
Grand Forks Twp.	140	10	110	46	43	20	49	59	–	–	–	–	48	57	–	52	51	–
Helgeland Twp.	36	4	32	16	12	4	13	17	–	–	–	–	7	25	–	13	18	–
Higdem Twp.	61	8	49	21	19	8	21	27	–	–	–	–	14	33	–	19	29	–
Huntsville Twp.	254	42	201	89	62	47	94	104	–	–	–	–	92	102	–	91	98	–
Keystone Twp.	61	6	41	19	11	11	17	23	–	–	–	–	19	22	–	19	20	–
Northland Twp.	120	13	107	41	48	15	39	65	–	–	–	–	36	66	–	39	64	–
Rhinehart Twp.	71	5	61	18	22	19	23	35	–	–	–	–	18	37	–	19	34	–
Sandsville Twp.	44	6	36	16	12	6	14	21	–	–	–	–	17	17	–	17	16	–
Sullivan Twp.	105	20	83	37	17	25	40	42	–	–	–	–	46	35	–	41	36	–
Tabor Twp.	97	3	77	22	38	16	16	59	–	–	–	–	13	62	–	27	45	–
County: Totals:	**5,436**	**886**	**4,676**	**1,885**	**1,710**	**942**	**1,873**	**2,649**	–	–	–	–	**1,750**	**2,637**	–	**1,810**	**2,462**	–
RED LAKE																		
Brooks	90	12	75	45	15	8	47	27	–	–	–	–	33	39	–	42	31	–
Browns Creek Twp.	32	6	31	8	15	8	12	19	–	–	–	–	5	26	–	4	27	–
Emardville Twp.	147	7	102	32	47	23	30	72	–	–	–	–	13	88	–	23	77	–
Equality Twp.	90	5	59	13	31	14	18	40	–	–	–	–	9	49	–	14	43	–
Garnes Twp.	121	7	86	20	44	20	20	64	–	–	–	–	16	69	–	18	67	–
Gervais Twp.	153	20	143	37	68	35	26	117	–	–	–	–	13	130	–	17	126	–
Lake Pleasant Twp.	82	5	67	27	16	24	17	49	–	–	–	–	7	57	–	8	57	–
Lambert Twp.	121	9	94	23	46	24	22	70	–	–	–	–	13	78	–	17	76	–
Louisville Twp.	133	6	102	26	49	25	24	78	–	–	–	–	17	83	–	19	81	–
Oklee	317	21	225	66	105	50	65	148	–	–	–	–	35	184	–	61	157	–
Plummer	198	27	155	42	74	33	45	107	–	–	–	–	29	123	–	40	112	–
Poplar River Twp.	119	7	91	51	25	13	43	46	–	–	–	–	29	60	–	45	41	–
Red Lake Falls 1	317	33	233	76	108	48	66	164	–	–	–	–	34	195	–	42	184	–
Red Lake Falls 2	299	38	234	81	98	53	73	158	–	–	–	–	49	183	–	58	171	–
Red Lake Falls 3	327	38	233	58	133	34	51	168	–	–	–	–	21	199	–	27	188	–
Red Lake Falls P-N	96	8	70	16	39	13	20	50	–	–	–	–	12	55	–	15	52	–
Red Lake Falls P-S	75	3	61	19	24	17	18	40	–	–	–	–	13	47	–	13	47	–
River Twp.	41	4	36	15	18	3	3	33	–	–	–	–	2	34	–	3	32	–
Terrebonne Twp.	124	7	88	27	42	17	21	66	–	–	–	–	12	75	–	16	68	–
Wylie Twp.	61	6	45	9	23	10	7	38	–	–	–	–	3	41	–	6	39	–
County: Totals:	**2,943**	**269**	**2,230**	**691**	**1,020**	**472**	**628**	**1,554**	–	–	–	–	**365**	**1,815**	–	**488**	**1,676**	–
District 1B Total	**17,930**	**2,482**	**15,241**	**5,584**	**6,007**	**3,389**	**5,504**	**9,414**	–	–	–	–	**4,270**	**10,490**	–	**4,803**	**9,783**	–
% Of Voters			**100**	**36.64**	**39.41**	**22.24**	**36.11**	**61.77**	–	–	–	–	**28.02**	**68.83**	–	**31.51**	**64.19**	–
District 1 Total	**36,823**	**5,000**	**31,720**	**11,512**	**12,064**	**7,604**	**11,070**	**19,942**	–	–	–	–	**9,333**	**21,433**	–	–	–	–
% Of Voters			**100**	**36.29**	**38.03**	**23.97**	**34.90**	**62.87**	–	–	–	–	**29.42**	**67.57**	–	–	–	–

DISTRICT 2A County BECKER	VOTER REGISTRATION			PRESIDENT AND VICE-PRESIDENT			U.S. REP. DIST. 7						STATE SENATOR			STATE REP.		
	Persons registered as of 7:00 a.m. election day	Persons registered on election day	Total number of persons voting	IR BUSH AND QUAYLE	DFL CLINTON AND GORE	IND PEROT AND STOCKDALE	IR BERNIE OMANN	DFL COLLIN C. PETERSON					IR AUGUST OLLRICH	DFL ROGER D. MOE		IR JIM OLSON	DFL BERNIE LIEDER	
Precinct																		
Atlanta Twp.	72	6	64	21	33	10	22	38	–	–	–	–	28	36	–	28	33	–
Cuba Twp.	152	15	110	42	45	21	42	65	–	–	–	–	42	66	–	53	52	–
Hamden Twp.	142	12	120	45	40	34	55	62	–	–	–	–	50	66	–	64	53	–
Riceville Twp.	63	6	58	23	20	15	14	42	–	–	–	–	17	40	–	25	30	–
Spring Creek Twp.	71	10	66	23	22	21	26	39	–	–	–	–	32	34	–	26	36	–
Walworth Twp.	84	11	74	26	36	12	22	47	–	–	–	–	27	46	–	34	38	–
County: Totals:	**584**	**45**	**492**	**180**	**196**	**113**	**181**	**293**	–	–	–	–	**196**	**288**	–	**230**	**242**	–
CLAY																		
Felton	124	15	108	38	53	12	34	68	–	–	–	–	41	65	–	46	56	–
Felton Twp.	72	8	64	24	25	14	24	39	–	–	–	–	31	32	–	24	36	–
Flowing Twp.	67	5	57	20	27	10	6	47	–	–	–	–	10	47	–	14	43	–
Georgetown/Georgetown Twp	187	26	159	67	63	25	57	93	–	–	–	–	56	101	–	56	89	–
Goose Prairie Twp.	103	17	94	31	40	20	39	52	–	–	–	–	34	59	–	43	49	–
Hagen Twp.	101	6	81	26	41	14	37	39	–	–	–	–	39	42	–	36	38	–
Keene Twp.	98	7	82	12	42	24	19	58	–	–	–	–	18	61	–	22	52	–
Kragnes Twp.	193	14	167	88	39	36	72	89	–	–	–	–	75	82	–	99	54	–
Morken Twp.	121	11	113	55	37	16	41	66	–	–	–	–	40	72	–	57	50	–
Ulen/Ulen Twp	399	33	305	111	115	60	111	172	–	–	–	–	122	174	–	138	146	–
Viding Twp.	85	12	69	25	27	14	22	45	–	–	–	–	26	43	–	31	37	–
County: Totals:	**1,550**	**154**	**1,299**	**497**	**509**	**245**	**462**	**768**	–	–	–	–	**492**	**778**	–	**566**	**650**	–
MAHNOMEN																		
Bejou	69	4	56	6	41	8	13	41	–	–	–	–	23	29	–	19	34	–
Bejou Twp.	87	6	66	12	32	20	25	41	–	–	–	–	28	38	–	30	36	–
Chief Twp.	108	10	78	27	29	22	35	40	–	–	–	–	34	42	–	33	41	–
Gregory Twp.	83	7	64	9	44	11	17	47	–	–	–	–	26	38	–	19	45	–
Mahnomen	838	82	668	277	274	106	280	375	–	–	–	–	325	334	–	338	303	–
Marsh Creek Twp.	101	1	53	22	14	17	23	30	–	–	–	–	20	33	–	30	23	–
Pembina Twp.	348	10	258	124	87	45	128	128	–	–	–	–	153	100	–	151	99	–
Popple Grove Twp.	105	4	84	27	43	11	33	51	–	–	–	–	35	47	–	37	44	–
Rosedale Twp.	129	5	87	48	21	18	44	43	–	–	–	–	58	28	–	57	26	–
Waubun	267	18	197	80	84	32	84	109	–	–	–	–	100	95	–	89	101	–
County: Totals:	**2,135**	**147**	**1,611**	**632**	**669**	**290**	**682**	**905**	–	–	–	–	**802**	**784**	–	**803**	**752**	–
NORMAN																		
Ada W-1	535	39	398	165	154	75	167	207	–	–	–	–	184	204	–	175	205	–
Ada W-2	694	52	554	232	240	76	213	316	–	–	–	–	230	319	–	211	316	–
Anthony Twp.	60	8	55	30	12	11	28	27	–	–	–	–	30	25	–	26	29	–
Bear Park Twp.	123	18	113	24	66	21	32	80	–	–	–	–	32	78	–	28	80	–
Borup	80	11	61	15	31	15	20	41	–	–	–	–	21	40	–	24	37	–
Flom Twp.	129	31	136	44	73	19	40	93	–	–	–	–	48	84	–	46	85	–

Fossum Twp.	118	12	108	27	50	30	37	71	–	–	–	–	45	63	–	46	60	–
Gary	127	18	116	43	46	25	39	74	–	–	–	–	56	55	–	46	63	–
Good Hope Twp.	49	1	37	14	14	7	12	25	–	–	–	–	12	25	–	10	26	–
Green Meadow Twp.	90	9	78	14	41	23	24	54	–	–	–	–	29	48	–	25	50	–
Halstad	365	51	307	118	137	44	117	171	–	–	–	–	111	181	–	125	172	–
Halstad Twp.	111	13	101	56	29	16	46	55	–	–	–	–	55	46	–	46	54	–
Hegne Twp.	43	5	43	18	16	8	25	18	–	–	–	–	19	24	–	21	22	–
Hendrum	189	18	148	58	53	32	46	98	–	–	–	–	50	95	–	56	85	–
Hendrum Twp.	100	13	87	31	39	15	29	57	–	–	–	–	33	53	–	34	50	–
Home Lake Twp.	117	16	102	37	43	21	28	74	–	–	–	–	39	63	–	39	62	–
Lake Ida Twp.	108	3	88	29	31	27	28	59	–	–	–	–	41	47	–	33	54	–
Lee Twp.	106	10	89	23	52	12	22	67	–	–	–	–	26	63	–	18	71	–
Lockhart Twp.	56	5	41	19	15	7	17	24	–	–	–	–	23	18	–	15	26	–
Mcdonaldsville Twp.	152	21	133	56	39	38	58	70	–	–	–	–	61	69	–	58	70	–
Mary Twp.	79	6	66	17	41	8	13	52	–	–	–	–	21	44	–	15	49	–
Perley	75	15	66	21	28	14	19	46	–	–	–	–	18	48	–	23	42	–
Pleasant View Twp.	91	7	77	31	29	17	29	48	–	–	–	–	34	42	–	26	49	–
Rockwell Twp.	62	7	48	24	17	7	22	26	–	–	–	–	27	21	–	24	23	–
Shelly	145	25	135	64	47	20	57	75	–	–	–	–	62	69	–	61	70	–
Shelly Twp.	98	16	85	34	36	14	33	52	–	–	–	–	36	49	–	30	55	–
Spring Creek Twp.	38	6	31	5	13	13	9	22	–	–	–	–	10	20	–	8	22	–
Strand Twp.	81	12	71	13	35	20	22	49	–	–	–	–	32	38	–	20	50	–
Sundal Twp.	84	10	77	19	25	32	23	53	–	–	–	–	30	46	–	33	43	–
Twin Valley	456	87	416	157	203	50	148	258	–	–	–	–	172	235	–	165	235	–
Waukon Twp.	107	11	101	27	52	19	23	75	–	–	–	–	34	65	–	25	73	–
Wild Rice Twp.	162	31	148	59	57	32	70	77	–	–	–	–	78	70	–	76	69	–
Winchester Twp.	51	8	46	17	20	8	18	28	–	–	–	–	24	22	–	17	28	–
County: Totals:	**4,881**	**595**	**4,162**	**1,541**	**1,784**	**776**	**1,514**	**2,542**	–	–	–	–	**1,723**	**2,369**	–	**1,605**	**2,425**	–
POLK																		
Andover Twp.	88	11	82	41	20	21	40	41	–	–	–	–	28	54	–	26	54	–
Badger Twp.	82	9	74	22	32	18	25	48	–	–	–	–	20	52	–	33	32	–
Beltrami	76	12	75	17	39	17	19	56	–	–	–	–	26	49	–	22	51	–
Bygland Twp.	177	32	154	62	47	42	49	100	–	–	–	–	52	98	–	57	91	–
Climax	156	17	116	27	65	21	35	78	–	–	–	–	25	88	–	21	87	–
Crookston W-1	538	71	442	153	197	83	183	245	–	–	–	–	148	285	–	121	310	–
Crookston W-2	488	118	479	215	155	98	203	250	–	–	–	–	141	311	–	119	318	–
Crookston W-3	531	93	477	173	195	100	190	281	–	–	–	–	161	311	–	134	325	–
Crookston W-4	578	74	481	161	212	97	182	286	–	–	–	–	150	325	–	125	338	–
Crookston W-5	498	57	411	136	173	87	158	244	–	–	–	–	138	267	–	110	283	–
Crookston W-6	576	105	521	187	224	89	211	295	–	–	–	–	169	333	–	134	363	–
Crookston W-7	519	62	444	176	180	78	183	246	–	–	–	–	141	287	–	119	307	–
Crookston W-8	602	95	517	156	257	92	170	333	–	–	–	–	146	359	–	122	377	–
Crookston Twp.	308	30	274	109	102	54	115	154	–	–	–	–	91	182	–	80	186	–
Erskine	265	38	244	81	108	48	95	146	–	–	–	–	60	181	–	93	138	–
Fairfax Twp.	126	14	118	52	37	28	47	71	–	–	–	–	42	76	–	34	81	–
Fanny Twp.	67	4	52	19	21	12	21	29	–	–	–	–	13	38	–	14	38	–
Fertile	496	84	466	167	187	77	184	248	–	–	–	–	179	257	–	174	242	–
Fisher	256	22	200	84	68	38	89	103	–	–	–	–	84	110	–	74	120	–
Fisher Twp.	100	11	88	51	19	18	57	30	–	–	–	–	45	41	–	44	37	–
Garden Twp.	155	17	132	34	52	40	40	89	–	–	–	–	46	82	–	45	81	–
Garfield Twp.	232	28	209	66	98	41	87	116	–	–	–	–	73	133	–	89	109	–
Gentilly Twp.	211	15	163	48	72	38	57	105	–	–	–	–	52	110	–	43	114	–
Godfrey Twp.	173	24	150	53	60	33	60	86	–	–	–	–	62	85	–	60	82	–
Grove Park Twp.	144	24	128	35	57	33	50	77	–	–	–	–	40	86	–	64	58	–
Hammond Twp.	34	7	32	14	11	7	12	20	–	–	–	–	11	21	–	13	19	–
Hubbard Twp.	68	10	58	19	14	23	29	28	–	–	–	–	29	27	–	26	30	–
Kertsonville Twp.	74	6	65	16	26	21	32	33	–	–	–	–	29	36	–	28	36	–
King Twp.	113	15	116	47	36	27	49	62	–	–	–	–	46	67	–	67	44	–
Knute Twp.	238	46	225	92	81	45	87	131	–	–	–	–	69	153	–	124	93	–

Liberty Twp.	86	13	75	31	19	23	31	43	–	–	–	–	34	40	–	28	47	–
Lowell Twp.	119	20	103	63	20	19	63	39	–	–	–	–	50	53	–	45	57	–
Mcintosh	401	33	316	134	124	51	142	165	–	–	–	–	125	183	–	176	119	–
Mentor	125	20	97	14	64	17	21	72	–	–	–	–	18	76	–	21	70	–
Nesbit Twp.	71	11	60	28	13	16	36	23	–	–	–	–	30	30	–	25	34	–
Nielsville	56	6	48	14	20	13	16	31	–	–	–	–	13	35	–	10	37	–
Onstad Twp.	66	5	51	28	12	11	20	31	–	–	–	–	28	23	–	25	26	–
Parnell Twp.	43	7	39	14	11	10	15	20	–	–	–	–	15	21	–	15	20	–
Reis Twp.	58	4	47	14	22	9	12	34	–	–	–	–	21	24	–	18	28	–
Roome Twp.	127	13	115	59	33	19	45	69	–	–	–	–	43	71	–	37	73	–
Russia Twp.	31	0	23	10	10	3	6	17	–	–	–	–	8	15	–	7	14	–
Scandia Twp.	53	3	51	33	6	12	32	19	–	–	–	–	37	14	–	41	10	–
Sletten Twp.	93	17	91	32	16	36	44	43	–	–	–	–	44	45	–	55	31	–
Tilden Twp.	13	0	9	0	4	5	4	5	–	–	–	–	1	8	–	4	5	–
Tynsid Twp.	53	2	43	11	18	12	19	23	–	–	–	–	16	26	–	13	29	–
Vineland Twp.	66	13	59	13	29	15	18	40	–	–	–	–	18	39	–	12	44	–
Winger	117	13	90	32	39	14	42	43	–	–	–	–	37	47	–	45	38	–
Winger Twp.	117	7	94	48	30	13	50	44	–	–	–	–	46	48	–	58	35	–
Woodside Twp.	216	30	177	71	76	27	73	102	–	–	–	–	48	127	–	79	90	–
County: Totals:	**9,880**	**1,368**	**8,581**	**3,162**	**3,411**	**1,751**	**3,448**	**4,894**	–	–	–	–	**2,948**	**5,429**	–	**2,929**	**5,251**	–
District 2A Total	**19,030**	**2,324**	**16,145**	**6,012**	**6,569**	**3,175**	**6,287**	**9,402**	–	–	–	–	**6,161**	**9,648**	–	**6,133**	**9,320**	–
% Of Voters			**100**	**37.24**	**40.69**	**19.67**	**38.94**	**58.23**	–	–	–	–	**38.16**	**59.76**	–	**37.99**	**57.73**	–

	VOTER REGISTRATION			PRESIDENT AND VICE-PRESIDENT			U.S. REP. DIST. 7						STATE SENATOR			STATE REP.		
DISTRICT 2B County BECKER	Persons registered as of 7:00 a.m. election day	Persons registered on election day	Total number of persons voting	IR BUSH AND QUAYLE	DFL CLINTON AND GORE	IND PEROT AND STOCKDALE	IR BERNIE OMANN	DFL COLLIN C. PETERSON					IR AUGUST OLLRICH	DFL ROGER D. MOE		IR LYLE DAKEN	DFL EDGAR OLSON	
Precinct																		
Callaway	117	7	76	19	43	12	18	54	–	–	–	–	23	49	–	24	44	–
Callaway Twp.	159	25	149	50	58	35	41	105	–	–	–	–	48	97	–	49	88	–
Carsonville Twp.	127	10	104	31	49	23	38	57	–	–	–	–	30	68	–	31	58	–
Eagle View Twp.	81	7	58	18	30	9	24	30	–	–	–	–	19	36	–	19	31	–
Evergreen Twp.	157	23	135	40	53	40	51	76	–	–	–	–	39	90	–	44	78	–
Forest Twp.	63	2	58	22	22	14	26	29	–	–	–	–	32	23	–	28	24	–
Green Valley Twp.	158	14	131	39	59	31	53	72	–	–	–	–	42	78	–	40	72	–
Height Of Land Twp.	368	46	321	146	84	83	154	156	–	–	–	–	138	167	–	149	145	–
Holmesville Twp.	228	52	237	84	66	78	84	143	–	–	–	–	101	130	–	91	124	–
Maple Grove Twp.	155	19	113	27	63	19	31	71	–	–	–	–	33	71	–	25	71	–
Ogema	105	5	75	24	34	16	21	50	–	–	–	–	35	38	–	20	42	–
Osage Twp.	393	53	332	98	148	81	145	156	–	–	–	–	102	210	–	120	175	–
Pine Point Twp.	154	12	106	23	60	18	30	64	–	–	–	–	19	73	–	20	55	–
Richwood Twp.	346	34	295	92	108	88	117	165	–	–	–	–	113	175	–	110	162	–
Round Lake Twp.	98	16	93	34	32	23	51	39	–	–	–	–	42	48	–	42	37	–
Runeberg Twp.	195	17	157	50	69	36	69	80	–	–	–	–	53	95	–	57	87	–
Savannah Twp.	92	5	83	34	23	26	39	35	–	–	–	–	36	37	–	37	31	–
Shell Lake Twp.	170	29	159	37	74	47	49	97	–	–	–	–	41	109	–	48	92	–
Silver Leaf Twp.	215	49	208	55	66	82	92	109	–	–	–	–	69	134	–	71	117	–
Spruce Grove Twp.	229	13	172	73	61	37	86	79	–	–	–	–	81	84	–	91	69	–

Sugar Bush Twp.	240	38	207	67	93	45	55	136	–	–	–	–	53	140	–	54	118	–
Toad Lake Twp.	257	27	228	71	81	65	82	126	–	–	–	–	64	140	–	72	117	–
Two Inlets Twp.	131	20	125	44	43	35	50	70	–	–	–	–	42	78	–	54	50	–
White Earth Twp.	327	42	203	49	103	48	56	139	–	–	–	–	60	136	–	49	134	–
Wolf Lake	37	2	30	16	8	3	13	15	–	–	–	–	15	13	–	16	11	–
Wolf Lake Twp.	134	3	94	54	25	15	41	48	–	–	–	–	50	37	–	52	26	–
County: Totals:	**4,736**	**570**	**3,949**	**1,297**	**1,555**	**1,009**	**1,516**	**2,201**	–	–	–	–	**1,380**	**2,356**	–	**1,413**	**2,058**	–
BELTRAMI																		
Alaska Twp.	145	13	110	31	62	16	34	74	–	–	–	–	28	73	–	35	64	–
Battle Twp.	26	3	25	7	11	7	10	14	–	–	–	–	11	13	–	17	8	–
Benville Twp.	62	7	48	10	26	11	14	34	–	–	–	–	10	38	–	10	37	–
Blackduck	394	60	335	150	133	53	166	162	–	–	–	–	131	184	–	162	156	–
Buzzle Twp.	146	27	139	47	51	38	60	79	–	–	–	–	56	81	–	57	76	–
Cormant Twp.	99	19	94	42	19	28	48	46	–	–	–	–	38	52	–	54	39	–
Durand Twp.	73	7	54	16	28	10	19	32	–	–	–	–	13	37	–	18	32	–
Funkley	11	3	8	1	6	1	2	6	–	–	–	–	1	7	–	1	7	–
Hagali Twp.	166	13	146	47	70	25	59	83	–	–	–	–	42	99	–	52	86	–
Hamre Twp.	20	2	12	2	10	0	2	10	–	–	–	–	2	10	–	2	10	–
Hines Twp.	316	47	269	99	116	50	120	144	–	–	–	–	92	166	–	103	154	–
Hornet Twp.	104	18	93	33	32	25	41	47	–	–	–	–	35	52	–	45	41	–
Kelliher	169	28	137	40	59	32	64	67	–	–	–	–	45	88	–	63	68	–
Kelliher Twp.	74	14	63	28	21	14	39	23	–	–	–	–	27	33	–	43	20	–
Langor Twp.	89	7	67	25	23	18	31	31	–	–	–	–	27	36	–	29	34	–
Lee Twp.	34	4	30	8	18	4	14	16	–	–	–	–	7	23	–	8	19	–
Liberty Twp.	262	0	226	64	92	67	82	135	–	–	–	–	65	145	–	75	130	–
Maple Ridge Twp.	62	5	44	4	21	18	14	28	–	–	–	–	5	37	–	8	30	–
Minnie Twp.	12	0	9	1	8	0	1	8	–	–	–	–	1	8	–	1	6	–
Nebish Twp.	170	14	153	34	84	33	37	109	–	–	–	–	33	112	–	47	94	–
O'brien Twp.	46	0	43	15	16	12	21	20	–	–	–	–	10	32	–	10	30	–
Ponemah Prec	377	36	213	21	169	20	19	185	–	–	–	–	8	197	–	21	183	–
Quiring Twp.	48	3	41	13	25	2	16	24	–	–	–	–	9	30	–	22	18	–
Red Lake Agency Prec	837	117	531	25	438	33	41	458	–	–	–	–	27	467	–	35	448	–
Redby Prec	432	0	244	23	208	12	21	220	–	–	–	–	15	224	–	15	221	–
Roosevelt Twp.	123	24	121	20	78	22	35	76	–	–	–	–	21	93	–	24	85	–
Shooks Twp.	109	0	94	36	25	26	62	28	–	–	–	–	40	46	–	64	27	–
Shotley Twp.	42	3	40	7	21	12	9	30	–	–	–	–	8	28	–	14	23	–
Spruce Grove Twp.	39	6	40	9	22	9	11	28	–	–	–	–	7	30	–	10	26	–
Steenerson Twp.	25	3	26	1	13	11	5	19	–	–	–	–	1	25	–	1	23	–
Summit Twp.	122	18	116	65	22	29	74	42	–	–	–	–	63	49	–	70	42	–
Unorg. Dist. #1	27	0	21	7	10	4	7	14	–	–	–	–	4	15	–	7	13	–
Unorg. Dist. #2	18	1	15	2	5	7	6	9	–	–	–	–	5	10	–	4	11	–
Waskish Twp.	87	4	70	29	26	13	28	39	–	–	–	–	28	39	–	31	38	–
Woodrow Twp.	51	5	47	17	20	10	17	30	–	–	–	–	18	29	–	21	26	–
County: Totals:	**4,817**	**511**	**3,724**	**979**	**1,988**	**672**	**1,229**	**2,370**	–	–	–	–	**933**	**2,608**	–	**1,179**	**2,325**	–
CLEARWATER																		
Bagley City	720	93	569	211	258	89	241	316	–	–	–	–	245	312	–	212	348	–
Bear Creek Twp.	96	7	70	16	31	23	26	44	–	–	–	–	21	49	–	23	46	–
Clearbrook City	310	36	263	96	122	35	101	143	–	–	–	–	107	141	–	87	156	–
Clover Twp.	52	13	48	16	16	16	21	27	–	–	–	–	21	27	–	15	33	–
Copley Twp.	484	62	442	145	185	104	189	248	–	–	–	–	191	246	–	158	275	–
Dudley Twp.	144	17	120	45	38	31	57	56	–	–	–	–	45	73	–	40	73	–
Eddy Twp.	220	15	185	67	80	38	68	114	–	–	–	–	82	103	–	55	128	–
Falk Twp.	130	13	106	36	32	37	44	61	–	–	–	–	43	62	–	38	66	–
Gonvick City	167	22	138	56	48	31	67	66	–	–	–	–	64	70	–	41	91	–
Greenwood Twp.	66	5	57	15	33	9	18	38	–	–	–	–	20	37	–	16	40	–
Hangaard Twp + N Clearwater	15	0	9	2	5	2	4	5	–	–	–	–	3	6	–	1	8	–
Holst Twp.	167	14	144	44	75	22	48	90	–	–	–	–	47	92	–	37	100	–

Itasca Twp. + 143-36	101	7	86	40	32	13	33	52	–	–	–	–	27	58	–	23	60	–
La Prairie Twp.	179	12	103	15	58	24	31	70	–	–	–	–	24	77	–	27	73	–
Leon Twp.	175	23	159	65	43	48	68	89	–	–	–	–	75	82	–	52	102	–
Leonard City	28	1	19	5	10	4	8	11	–	–	–	–	8	11	–	8	11	–
Minerva Twp.	138	21	129	58	48	23	50	79	–	–	–	–	54	74	–	52	76	–
Moose Creek Twp.	119	0	94	36	34	24	38	55	–	–	–	–	33	59	–	29	62	–
Nora Twp.	243	21	209	76	85	46	99	107	–	–	–	–	93	114	–	75	127	–
Pine Lake Twp.	186	25	164	60	66	35	66	97	–	–	–	–	61	101	–	52	110	–
Popple Twp.	252	25	215	66	81	63	95	113	–	–	–	–	104	107	–	83	127	–
Rice Twp. + 143-37	82	19	71	28	22	21	40	26	–	–	–	–	40	26	–	38	28	–
Shevlin City	84	13	67	17	27	23	28	39	–	–	–	–	23	42	–	22	43	–
Shevlin Twp.	191	26	170	49	80	41	64	104	–	–	–	–	66	100	–	62	104	–
Sinclair Twp.	113	16	95	34	39	22	42	50	–	–	–	–	41	53	–	32	61	–
Winsor Twp.	85	15	74	17	39	17	22	49	–	–	–	–	27	43	–	18	54	–
County: Totals:	**4,547**	**521**	**3,806**	**1,315**	**1,587**	**841**	**1,568**	**2,149**	–	–	–	–	**1,565**	**2,165**	–	**1,296**	**2,402**	–
MAHNOMEN																		
Beaulieu Twp.	96	4	67	28	16	23	39	28	–	–	–	–	42	15	–	31	35	–
Clover Twp.	68	7	44	6	23	14	14	27	–	–	–	–	16	23	–	10	28	–
Heier Twp.	101	10	84	23	46	13	29	53	–	–	–	–	30	54	–	19	55	–
Island Lake Twp.	160	19	116	36	54	25	45	68	–	–	–	–	44	68	–	30	81	–
La Garde Twp.	97	7	65	23	25	16	26	36	–	–	–	–	23	40	–	16	44	–
Lake Grove Twp.	114	3	85	19	40	25	33	50	–	–	–	–	38	46	–	21	61	–
Oakland Twp.	137	11	99	36	23	40	56	42	–	–	–	–	59	38	–	40	53	–
Twin Lakes Twp.	313	29	170	27	109	29	36	132	–	–	–	–	30	135	–	29	135	–
Unorg. 143-39	94	14	62	24	30	8	31	30	–	–	–	–	28	34	–	28	33	–
County: Totals:	**1,180**	**104**	**792**	**222**	**366**	**193**	**309**	**466**	–	–	–	–	**310**	**453**	–	**224**	**525**	–
POLK																		
Brandsvold Twp.	167	27	167	79	44	39	82	75	–	–	–	–	95	65	–	62	94	–
Chester Twp.	53	3	38	4	18	13	11	27	–	–	–	–	12	25	–	11	26	–
Columbia Twp.	215	38	214	85	58	62	94	115	–	–	–	–	102	105	–	73	129	–
Eden Twp.	123	16	115	29	51	31	39	72	–	–	–	–	33	79	–	18	85	–
Fosston P-1	452	54	400	153	156	70	152	220	–	–	–	–	149	225	–	78	287	–
Fosston P-2	441	88	399	145	145	89	162	215	–	–	–	–	163	213	–	95	271	–
Gully	67	7	46	8	27	11	17	28	–	–	–	–	10	36	–	9	36	–
Gully Twp.	83	9	56	7	28	21	14	40	–	–	–	–	17	37	–	12	42	–
Hill River Twp.	121	6	96	43	24	27	41	51	–	–	–	–	50	43	–	40	50	–
Johnson Twp.	46	5	39	14	19	5	11	28	–	–	–	–	9	28	–	9	29	–
Lengby	68	10	59	21	25	10	17	38	–	–	–	–	23	34	–	14	39	–
Lessor Twp.	113	10	103	69	18	14	62	41	–	–	–	–	70	33	–	54	46	–
Queen Twp.	138	9	121	55	27	35	67	52	–	–	–	–	59	60	–	38	78	–
Rosebud Twp.	196	27	179	57	72	47	61	112	–	–	–	–	61	117	–	42	133	–
Trail	40	5	29	1	17	9	3	24	–	–	–	–	4	24	–	3	24	–
County: Totals:	**2,323**	**314**	**2,061**	**770**	**729**	**483**	**833**	**1,138**	–	–	–	–	**857**	**1,124**	–	**558**	**1,369**	–
District 2B Total	**17,603**	**2,020**	**14,332**	**4,583**	**6,225**	**3,198**	**5,455**	**8,324**	–	–	–	–	**5,045**	**8,706**	–	**4,670**	**8,679**	–
% Of Voters			**100**	**32**	**43**	**22**	**38**	**58**	–	–	–	–	**35**	**61**	–	**33**	**61**	–
District 2 Total	**36,633**	**4,344**	**30,477**	**10,595**	**12,794**	**6,373**	**11,742**	**17,726**	–	–	–	–	**11,206**	**18,354**	–	–	–	–
% Of Voters			**100**	**34.76**	**41.98**	**20.91**	**38.53**	**58.16**	–	–	–	–	**36.77**	**60.22**	–	–	–	–

DISTRICT 3A County ITASCA	VOTER REGISTRATION			PRESIDENT AND VICE-PRESIDENT			U.S. REP. DIST. 8						STATE SENATOR			STATE REP.		
Precinct	Persons registered as of 7:00 a.m. election day	Persons registered on election day	Total number of persons voting	IR BUSH AND QUAYLE	DFL CLINTON AND GORE	IND PEROT AND STOCKDALE	IR PHIL HERWIG	DFL JAMES L. OBERSTAR					IR BOB LEMEN	DFL BOB LESSARD		DFL IRV ANDERSON		
Alvwood Twp.	31	0	25	5	10	8	8	11	—	—	—	—	8	15	—	19	—	—
Arbo Twp.	483	58	423	124	158	136	144	213	—	—	—	—	162	252	—	318	—	—
Ardenhurst Twp.	109	13	102	48	32	21	41	46	—	—	—	—	45	52	—	79	—	—
Balsam Twp.	335	35	320	101	126	88	105	160	—	—	—	—	113	198	—	248	—	—
Bass Brook	1,262	206	1,169	388	437	330	416	592	—	—	—	—	430	699	—	898	—	—
Bass Lake Prec	588	77	564	190	176	123	173	226	—	—	—	—	193	280	—	364	—	—
Bearville Twp.	95	6	75	13	33	24	21	38	—	—	—	—	31	38	—	58	—	—
Bigfork	209	58	213	68	84	56	61	113	—	—	—	—	76	118	—	158	—	—
Bigfork Twp.	156	22	138	45	52	38	54	64	—	—	—	—	62	69	—	90	—	—
Bowstring Twp.	163	10	141	32	57	33	35	61	—	—	—	—	37	79	—	98	—	—
Busticogan Prec	103	5	82	26	29	17	27	39	—	—	—	—	28	44	—	52	—	—
Fairview	19	2	19	2	6	7	4	8	—	—	—	—	6	10	—	11	—	—
Carpenter Twp.	116	22	109	34	37	37	41	41	—	—	—	—	45	57	—	77	—	—
Deer Lake Prec	304	48	314	113	108	65	124	133	—	—	—	—	130	153	—	204	—	—
Deer River	448	97	420	153	174	84	138	217	—	—	—	—	149	259	—	338	—	—
Deer River Twp.	346	43	309	95	124	84	99	159	—	—	—	—	103	198	—	258	—	—
Effie	84	8	67	24	27	15	14	42	—	—	—	—	17	46	—	49	—	—
Good Hope Twp.	54	4	50	16	16	13	12	24	—	—	—	—	12	33	—	41	—	—
Grattan Twp.	32	2	31	19	4	8	10	17	—	—	—	—	9	22	—	24	—	—
Kinghurst Twp.	88	1	70	30	16	15	23	23	—	—	—	—	27	35	—	44	—	—
Lake Jessie Twp.	179	15	156	46	69	39	62	62	—	—	—	—	68	82	—	103	—	—
Lawrence Twp.	269	24	235	38	139	53	67	139	—	—	—	—	52	169	—	190	—	—
Liberty Twp.	38	0	35	15	7	10	11	9	—	—	—	—	17	15	—	23	—	—
Dewey	26	3	20	8	4	4	9	7	—	—	—	—	9	7	—	13	—	—
Grave Lake	77	6	83	34	24	15	33	32	—	—	—	—	30	43	—	51	—	—
Long Lake Prec	151	20	152	42	53	40	46	72	—	—	—	—	41	93	—	112	—	—
Marcell Twp.	278	10	253	70	98	67	67	129	—	—	—	—	93	128	—	172	—	—
Max Twp.	82	0	60	5	24	22	5	29	—	—	—	—	11	37	—	38	—	—
Mcleod Prec	334	12	300	58	166	33	66	159	—	—	—	—	66	176	—	220	—	—
Moose Park Twp.	32	1	30	15	10	3	9	17	—	—	—	—	10	17	—	26	—	—
Morse Twp.	280	34	247	99	96	51	92	122	—	—	—	—	100	139	—	194	—	—
Nore Twp.	21	2	23	10	1	10	4	8	—	—	—	—	6	11	—	9	—	—
Oteneagen Twp.	119	13	112	42	42	23	46	46	—	—	—	—	47	63	—	82	—	—
Pomroy Twp.	23	0	18	13	1	1	7	5	—	—	—	—	9	7	—	8	—	—
Sand Lake Twp.	80	10	73	19	19	26	20	25	—	—	—	—	33	30	—	44	—	—
Scenic Park Prec	81	7	78	18	29	20	20	29	—	—	—	—	32	32	—	54	—	—
Spang Twp.	127	7	117	47	42	17	40	54	—	—	—	—	38	61	—	73	—	—
Squaw Lake	77	10	65	11	42	12	10	45	—	—	—	—	6	54	—	52	—	—
Stokes Twp.	132	0	115	33	50	29	43	52	—	—	—	—	52	57	—	83	—	—
Sugar Lake Prec	428	64	438	131	154	107	141	191	—	—	—	—	155	230	—	281	—	—
Third River Twp.	44	1	34	6	17	9	7	15	—	—	—	—	11	22	—	20	—	—
Wabana Twp.	288	25	288	69	93	80	75	135	—	—	—	—	88	149	—	165	—	—
Wellers-Mccormick Prec	218	20	209	74	58	42	77	75	—	—	—	—	81	89	—	126	—	—

Wirt Twp.	61	8	39	13	20	5	14	18	–	–	–	–	16	18	–	28	–	–
Zemple	30	5	33	16	12	4	13	15	–	–	–	–	12	19	–	26	–	–
County: Totals:	**8,500**	**1,014**	**7,854**	**2,458**	**2,976**	**1,924**	**2,534**	**3,717**	–	–	–	–	**2,766**	**4,405**	–	**5,621**	–	–
KOOCHICHING																		
Big Falls-Dnr Cre Prec	296	27	253	82	66	100	102	122	–	–	–	–	83	162	–	201	–	–
Bridgie Prec	46	12	48	27	12	9	20	18	–	–	–	–	23	24	–	36	–	–
Bvr-Mdg-Ray Prec	127	13	113	43	24	46	55	46	–	–	–	–	40	68	–	93	–	–
Cingmars Prec	32	3	26	5	11	9	9	16	–	–	–	–	4	22	–	24	–	–
Cross R-Dentaybow Prec	52	7	50	12	17	21	21	26	–	–	–	–	13	37	–	34	–	–
Englewood-Pinetop Prec	109	13	96	31	35	29	35	40	–	–	–	–	37	58	–	68	–	–
Forest Grove Prec	47	5	40	17	11	12	10	24	–	–	–	–	11	28	–	31	–	–
Indus Prec.	50	12	47	15	18	13	12	29	–	–	–	–	16	31	–	35	–	–
Intl Falls-East Ward	1,190	243	1,067	189	583	282	270	689	–	–	–	–	198	836	–	940	–	–
Intl. Falls-Center Ward	1,152	240	997	239	522	233	287	593	–	–	–	–	191	766	–	819	–	–
Intl Falls-West Ward	1,714	247	1,479	441	721	301	490	839	–	–	–	–	310	1,113	–	1,202	–	–
Jameson Prct	96	10	74	18	27	28	26	42	–	–	–	–	11	63	–	69	–	–
Koochiching Poll 1	731	177	712	200	307	201	267	370	–	–	–	–	176	519	–	594	–	–
Koochiching Poll 2	377	74	244	58	102	84	78	141	–	–	–	–	45	196	–	214	–	–
Koochiching Poll 3	310	74	272	76	125	70	90	151	–	–	–	–	60	205	–	243	–	–
Koochiching Poll 4	249	65	252	52	139	60	69	157	–	–	–	–	62	188	–	223	–	–
Koochiching Poll 5	250	70	271	51	126	93	79	161	–	–	–	–	51	217	–	245	–	–
Lindford Prec	32	2	26	15	1	10	17	6	–	–	–	–	15	11	–	13	–	–
Littlefork	423	70	378	94	197	73	110	223	–	–	–	–	79	289	–	324	–	–
Manitou Sault Prec	92	9	84	23	34	27	22	46	–	–	–	–	15	63	–	66	–	–
Mizpah-Evergreen Prct	122	15	106	33	33	39	30	56	–	–	–	–	35	67	–	84	–	–
Murphy Prec	60	2	54	29	4	20	23	24	–	–	–	–	15	39	–	43	–	–
Northome	164	34	143	42	60	37	42	78	–	–	–	–	36	102	–	117	–	–
Ranier	137	21	126	29	61	34	46	67	–	–	–	–	29	96	–	102	–	–
Rat Root Prec	156	26	160	27	80	53	40	95	–	–	–	–	32	125	–	145	–	–
Reedy Prec	64	5	60	29	16	14	16	36	–	–	–	–	18	41	–	42	–	–
Scarlett Prec	71	8	52	15	22	15	23	27	–	–	–	–	12	38	–	42	–	–
Sil'dale-S'villeprec	58	0	42	2	26	14	14	19	–	–	–	–	11	31	–	37	–	–
Watrous Prec.	98	11	84	18	46	20	22	53	–	–	–	–	19	64	–	74	–	–
Wildwd-Plumcreek-Steffe	47	0	32	10	12	9	9	20	–	–	–	–	7	23	–	26	–	–
Williams Prec	59	4	53	19	12	18	16	19	–	–	–	–	25	20	–	31	–	–
Meadowbrook	58	9	57	12	23	19	15	35	–	–	–	–	12	45	–	45	–	–
County: Totals:	**8,469**	**1,508**	**7,498**	**1,953**	**3,473**	**1,993**	**2,365**	**4,268**	–	–	–	–	**1,691**	**5,587**	–	**6,262**	–	–
ST. LOUIS																		
Alango Twp.	171	29	152	38	73	31	59	73	–	–	–	–	36	103	–	115	–	–
French Twp.	369	33	321	68	148	102	89	188	–	–	–	–	89	227	–	274	–	–
Linden Grove Twp.	90	4	70	24	24	22	32	29	–	–	–	–	22	46	–	58	–	–
Morcom Twp.	63	0	54	0	25	21	14	34	–	–	–	–	9	43	–	0	–	–
Sturgeon Twp.	106	17	105	10	54	34	28	57	–	–	–	–	20	76	–	83	–	–
Unorg. 59-21	120	2	81	15	50	15	17	51	–	–	–	–	21	58	–	57	–	–
Unorg. 60-20	22	1	16	9	5	1	3	11	–	–	–	–	9	7	–	14	–	–
Unorg. 62-21	72	4	57	10	36	11	11	33	–	–	–	–	15	37	–	46	–	–
County: Totals:	**1,013**	**90**	**856**	**174**	**415**	**237**	**253**	**476**	–	–	–	–	**221**	**597**	–	**647**	–	–
District 3A Total	**17,982**	**2,612**	**16,208**	**4,585**	**6,864**	**4,154**	**5,152**	**8,461**	–	–	–	–	**4,678**	**10,589**	–	**12,530**	–	–
% Of Voters			**100**	**28.29**	**42.35**	**25.63**	**31.79**	**52.20**	–	–	–	–	**28.86**	**65.33**	–	**77.31**	–	–

DISTRICT 3B County AITKIN	VOTER REGISTRATION			PRESIDENT AND VICE-PRESIDENT			U.S. REP. DIST. 8						STATE SENATOR			STATE REP.		
	Persons registered as of 7:00 a.m. election day	Persons registered on election day	Total number of persons voting	IR BUSH AND QUAYLE	DFL CLINTON AND GORE	IND PEROT AND STOCKDALE	IR PHIL HERWIG	DFL JAMES L. OBERSTAR					IR BOB LEMEN	DFL BOB LESSARD		IR NONA RARDIN	DFL LOREN A. SOLBERG	
Precinct																		
Aitkin	1,221	50	932	329	373	216	362	443	—	—	—	—	374	511	—	409	461	—
Aitkin Twp.	658	73	528	193	200	128	216	241	—	—	—	—	206	301	—	237	268	—
Ball Bluff Twp.	214	27	168	31	95	42	44	115	—	—	—	—	41	122	—	41	122	—
Balsam Twp.	19	0	13	0	3	10	1	10	—	—	—	—	3	9	—	1	11	—
Cornish Twp.	31	1	24	11	8	5	7	13	—	—	—	—	9	12	—	10	11	—
Fleming Twp.	229	21	206	55	84	59	81	93	—	—	—	—	68	119	—	84	110	—
Hill City	349	43	214	44	112	57	48	129	—	—	—	—	60	148	—	57	146	—
Hill Lake Twp.	292	30	218	58	93	61	73	111	—	—	—	—	85	133	—	91	124	—
Jevne Twp.	215	21	163	44	59	58	57	76	—	—	—	—	68	89	—	72	87	—
Libby Twp. E	25	0	21	7	9	5	4	16	—	—	—	—	5	16	—	5	16	—
Libby Twp. W	13	1	11	1	5	4	3	6	—	—	—	—	5	5	—	4	7	—
Logan Twp.	178	12	126	37	48	39	48	60	—	—	—	—	39	79	—	66	58	—
Macville Twp.	152	9	100	17	52	30	20	66	—	—	—	—	21	75	—	27	67	—
Morrison Twp.	108	12	87	20	32	34	33	37	—	—	—	—	36	50	—	32	53	—
Palisade	115	8	65	15	34	12	20	36	—	—	—	—	41	22	—	32	33	—
Spencer Twp.	313	37	267	103	102	59	109	126	—	—	—	—	107	144	—	115	138	—
Turner Twp.	110	11	86	35	38	12	43	31	—	—	—	—	39	38	—	45	33	—
Verdon Twp.	37	2	29	10	14	5	9	16	—	—	—	—	7	17	—	14	15	—
Waukenabo Twp.	247	25	192	57	75	55	71	92	—	—	—	—	70	113	—	85	100	—
Workman Twp.	106	5	73	15	42	16	17	48	—	—	—	—	18	53	—	22	51	—
County: Totals:	**4,632**	**388**	**3,523**	**1,082**	**1,478**	**907**	**1,266**	**1,765**	—	—	—	—	**1,302**	**2,056**	—	**1,449**	**1,911**	—
ITASCA																		
Blackberry Twp.	351	63	344	107	129	102	110	178	—	—	—	—	130	198	—	126	200	—
Bovey	432	52	376	69	214	84	88	219	—	—	—	—	110	246	—	91	263	—
Calumet/Greenway P-2	259	27	211	33	145	29	37	145	—	—	—	—	41	161	—	32	171	—
Coleraine	688	56	597	135	317	136	173	360	—	—	—	—	158	422	—	147	427	—
Feeley Twp.	200	28	189	50	93	44	54	111	—	—	—	—	53	128	—	44	136	—
Goodland Twp.	299	11	251	42	129	70	69	153	—	—	—	—	62	180	—	58	180	—
Gran Prec	232	17	211	46	89	47	51	109	—	—	—	—	53	131	—	47	136	—
Grand Rapids P-1	954	173	813	209	383	191	222	473	—	—	—	—	282	483	—	213	534	—
Grand Rapids P-2	588	96	474	126	198	133	139	261	—	—	—	—	189	268	—	153	295	—
Grand Rapids Comb. P-3	1,016	172	919	296	386	219	299	506	—	—	—	—	345	542	—	288	574	—
Grand Rapids P-4	1,175	148	1,003	353	399	229	354	520	—	—	—	—	391	573	—	337	611	—
Grand Rapids Comb. P-5	1,220	152	1,040	362	425	232	364	553	—	—	—	—	405	594	—	337	643	—
Grand Rapids P-6	741	116	682	187	275	203	207	382	—	—	—	—	252	408	—	209	445	—
Grand Rapids P-7	749	164	674	199	262	204	225	339	—	—	—	—	246	407	—	225	421	—
Greenway Twp P-3	474	58	432	67	262	88	100	279	—	—	—	—	106	300	—	115	292	—
Harris Twp.	1,782	268	1,566	540	598	406	531	821	—	—	—	—	598	924	—	577	913	—
Keewatin	680	119	691	88	465	124	127	493	—	—	—	—	101	550	—	96	545	—
Lone Pine Twp.	355	30	317	47	190	76	87	202	—	—	—	—	87	222	—	94	216	—
Marble/Greenway P-2	554	67	482	71	319	85	101	325	—	—	—	—	108	360	—	99	356	—
Nashwauk P-1	414	16	347	60	229	53	78	231	—	—	—	—	86	250	—	78	257	—
Nashwauk P-2	416	35	360	57	237	56	65	250	—	—	—	—	83	257	—	64	272	—

Nashwauk P-3	293	43	282	39	180	61	54	193	–	–	–	–	64	207	–	56	214	–
Sago Twp.	92	16	93	20	36	29	20	53	–	–	–	–	22	59	–	19	60	–
Splithand Twp.	130	22	117	30	42	42	41	53	–	–	–	–	43	69	–	51	56	–
Trout Lake Twp.	472	66	440	106	202	119	136	231	–	–	–	–	148	270	–	137	285	–
Warba	80	16	79	12	44	21	23	43	–	–	–	–	21	54	–	16	59	–
Wawina Twp.	53	1	46	11	26	8	4	24	–	–	–	–	15	27	–	11	29	–
Wildwood	88	11	85	21	31	21	20	41	–	–	–	–	18	55	–	19	49	–
Taconite/Iron Range Twp	260	32	292	42	167	69	59	194	–	–	–	–	60	217	–	52	223	–
County: Totals:	**15,047**	**2,075**	**13,413**	**3,425**	**6,472**	**3,181**	**3,838**	**7,742**	–	–	–	–	**4,277**	**8,562**	–	**3,791**	**8,862**	–
ST. LOUIS																		
Fine Lakes Twp.	114	9	74	18	35	20	20	50	–	–	–	–	26	46	–	20	50	–
Floodwood P-1	326	81	321	70	202	44	65	224	–	–	–	–	54	245	–	59	237	–
Floodwood Twp. P-2	192	34	175	44	89	39	59	104	–	–	–	–	45	122	–	46	121	–
Halden Twp.	96	13	87	14	44	28	12	68	–	–	–	–	13	70	–	13	69	–
Prairie Lake Twp	47	6	38	13	17	8	12	20	–	–	–	–	6	31	–	7	30	–
County: Totals:	**775**	**143**	**695**	**159**	**387**	**139**	**168**	**466**	–	–	–	–	**144**	**514**	–	**145**	**507**	–
District 3B Total	**20,454**	**2,606**	**17,631**	**4,666**	**8,337**	**4,227**	**5,272**	**9,973**	–	–	–	–	**5,723**	**11,132**	–	**5,385**	**11,280**	–
% Of Voters			**100**	**26.46**	**47.29**	**23.97**	**29.90**	**56.57**	–	–	–	–	**32.46**	**63.14**	–	**30.54**	**63.98**	–
District 3 Total	**38,436**	**5,218**	**33,839**	**9,251**	**15,201**	**8,381**	**10,424**	**18,434**	–	–	–	–	**10,401**	**21,721**	–	–	–	–
% Of Voters			**100**	**27.34**	**44.92**	**24.77**	**30.80**	**54.48**	–	–	–	–	**30.74**	**64.19**	–	–	–	–

	VOTER REGISTRATION			PRESIDENT AND VICE-PRESIDENT			U.S. REP. DIST. 7						STATE SENATOR			STATE REP.		
DISTRICT 4A County BELTRAMI	Persons registered as of 7:00 a.m. election day	Persons registered on election day	Total number of persons voting	IR BUSH AND QUAYLE	DFL CLINTON AND GORE	IND PEROT AND STOCKDALE	IR BERNIE OMANN	DFL COLLIN C. PETERSON					IR ALICE FUGLESTAD	DFL HAROLD "SKIP" FINN		IR ADAM STEELE	DFL BOB JOHNSON	
Precinct																		
Bemidji Twp.	1,475	241	1,262	515	437	305	624	597	–	–	–	–	582	656	–	266	946	–
Bemidji W-1	1,178	507	1,236	400	519	294	499	657	–	–	–	–	451	713	–	194	900	–
Bemidji W-2	1,066	329	921	310	390	193	380	497	–	–	–	–	337	553	–	139	719	–
Bemidji W-3	956	620	1,151	321	559	250	410	664	–	–	–	–	397	686	–	219	810	–
Bemidji W-4	954	283	850	234	412	183	291	515	–	–	–	–	290	528	–	126	655	–
Bemidji W-5	1,226	235	1,083	366	483	214	446	599	–	–	–	–	405	657	–	145	876	–
Birch Twp.	56	8	49	21	20	8	27	21	–	–	–	–	24	24	–	14	32	–
Eckles Twp.	381	75	357	124	131	100	163	185	–	–	–	–	153	198	–	68	278	–
Frohn Twp.	653	115	602	162	272	157	233	352	–	–	–	–	208	386	–	86	501	–
Grant Valley Twp.	580	100	543	185	213	137	249	284	–	–	–	–	240	290	–	107	415	–
Jones Twp.	128	9	102	50	28	22	57	43	–	–	–	–	62	37	–	33	60	–
Lammers Twp.	216	34	194	75	59	58	100	94	–	–	–	–	103	90	–	46	141	–
Moose Lake Twp.	120	6	78	29	29	20	32	44	–	–	–	–	38	39	–	20	55	–
Northern Twp.	2,197	340	1,910	747	712	423	886	970	–	–	–	–	801	1,061	–	325	1,477	–
Port Hope Twp.	285	34	248	89	105	52	112	130	–	–	–	–	103	141	–	57	185	–
Solway	57	5	40	15	17	6	15	25	–	–	–	–	18	22	–	9	28	–
Sugar Bush Twp.	94	9	75	32	27	16	37	31	–	–	–	–	32	40	–	20	50	–
Ten Lake Twp.	420	62	341	78	211	49	117	203	–	–	–	–	91	241	–	50	271	–
Turtle Lake Twp.	615	106	570	210	226	133	288	269	–	–	–	–	252	309	–	114	426	–

Turtle River	40	5	37	6	25	5	11	26	–	–	–	–	16	21	–	7	30	–
Turtle River Twp.	541	72	464	149	214	96	186	262	–	–	–	–	164	289	–	62	377	–
Unorg. Dist. #3	122	19	101	30	43	26	40	54	–	–	–	–	29	71	–	19	77	–
Wilton	105	19	95	27	35	33	44	47	–	–	–	–	44	48	–	22	71	–
Taylor/Tenstrike	157	22	129	50	55	21	64	59	–	–	–	–	55	70	–	34	90	–
County: Totals:	**13,622**	**3,255**	**12,438**	**4,225**	**5,222**	**2,801**	**5,311**	**6,628**	–	–	–	–	**4,895**	**7,170**	–	**2,182**	**9,470**	–
HUBBARD																		
Akeley	254	55	229	64	110	52	88	137	–	–	–	–	68	157	–	58	164	–
Akeley Twp.	225	38	194	61	86	45	74	117	–	–	–	–	52	139	–	40	146	–
Arago Twp.	337	30	286	107	100	76	137	141	–	–	–	–	107	170	–	98	173	–
Clay Twp.	45	2	33	10	13	10	19	13	–	–	–	–	11	19	–	8	20	–
Clover Twp.	85	7	75	20	35	18	37	37	–	–	–	–	34	40	–	22	52	–
Farden Twp.	393	76	361	142	153	64	190	163	–	–	–	–	146	213	–	98	253	–
Fern Twp.	122	10	98	36	40	22	37	60	–	–	–	–	41	56	–	18	79	–
Guthrie Twp.	235	16	192	81	62	47	86	103	–	–	–	–	82	107	–	48	137	–
Hart Lake Twp.	227	17	168	71	71	0	94	72	–	–	–	–	81	85	–	60	92	–
Helga Twp.	590	84	526	174	219	130	224	287	–	–	–	–	204	317	–	89	415	–
Hendrickson Twp.	138	15	111	33	49	28	44	67	–	–	–	–	30	81	–	17	91	–
Lake Alice Twp.	71	4	57	13	27	17	24	29	–	–	–	–	26	30	–	18	34	–
Lake Emma Twp.	550	51	480	208	149	119	262	208	–	–	–	–	213	258	–	196	260	–
Lake George Twp.	258	23	207	88	69	43	123	79	–	–	–	–	90	114	–	62	135	–
Lake Hattie Twp.	60	15	63	31	21	10	32	29	–	–	–	–	31	30	–	16	44	–
Lakeport Twp.	415	73	383	105	190	85	168	208	–	–	–	–	114	265	–	89	285	–
La Porte	109	14	67	22	27	18	22	40	–	–	–	–	14	53	–	8	59	–
Mantrap Twp.	205	28	179	45	76	57	73	98	–	–	–	–	64	110	–	49	116	–
Rockwood Twp.	219	25	188	78	64	46	96	88	–	–	–	–	80	107	–	34	148	–
Schoolcraft Twp.	59	1	38	15	14	9	16	21	–	–	–	–	17	20	–	6	32	–
Steamboat River Twp.	58	11	50	22	19	9	25	25	–	–	–	–	26	24	–	21	28	–
Thorpe Twp.	30	3	27	10	8	7	18	8	–	–	–	–	13	14	–	13	14	–
White Oak Twp.	193	25	173	63	75	33	77	91	–	–	–	–	54	118	–	50	116	–
County: Totals:	**4,878**	**623**	**4,185**	**1,499**	**1,677**	**945**	**1,966**	**2,121**	–	–	–	–	**1,598**	**2,527**	–	**1,118**	**2,893**	–
District 4A Total	**18,500**	**3,878**	**16,623**	**5,724**	**6,899**	**3,746**	**7,277**	**8,749**			–	–	**6,493**	**9,697**	–	**3,300**	**12,363**	–
% Of Voters			**100**	**34.43**	**41.50**	**22.54**	**43.78**	**52.63**	–	–	–	–	**39.06**	**58.33**	–	**19.85**	**74.37**	–

	VOTER REGISTRATION			PRESIDENT AND VICE-PRESIDENT			U.S. REP. DIST. 7		U.S. REP. DIST. 8				STATE SENATOR			STATE REP.		
DISTRICT 4B County CASS	Persons registered as of 7:00 a.m. election day	Persons registered on election day	Total number of persons voting	IR BUSH AND QUAYLE	DFL CLINTON AND GORE	IND PEROT AND STOCKDALE	IR BERNIE OMANN	DFL COLLIN C. PETERSON	IR PHIL HERWIG	DFL JAMES L. OBERSTAR			IR ALICE FUGLESTAD	DFL HAROLD "SKIP" FINN		IR SHERRIE FRANKLIN	DFL ANTHONY G. (TONY) KINKEL	
Precinct																		
Ansel Twp.	55	3	41	11	16	14	–	–	15	18	–	–	22	19	–	19	22	–
Backus	123	19	118	37	48	27	–	–	43	52	–	–	43	68	–	39	69	–
Barclay Twp.	251	36	211	85	63	61	–	–	80	97	–	–	80	123	–	66	138	–
Becker Twp.	227	44	189	57	57	73	–	–	48	91	–	–	63	114	–	60	119	–
Bena	90	17	58	2	47	6	–	–	0	47	–	–	7	50	–	7	45	–
Beulah Twp.	33	10	30	8	15	7	–	–	5	21	–	–	8	22	–	6	23	–
Birch Lake Twp.	358	50	340	116	141	79	–	–	119	172	–	–	134	196	–	123	203	–

Blind Lake Twp.	47	8	49	30	15	4	–	–	27	18	–	–	28	19	–	22	22	–
Boy Lake Twp.	82	17	81	17	48	14	–	–	17	52	–	–	15	60	–	18	59	–
Boy River	35	1	29	9	13	7	–	–	5	16	–	–	17	11	–	14	14	–
Boy River Twp.	62	10	49	25	16	6	–	–	14	30	–	–	20	27	–	18	28	–
Bull Moose Twp.	55	4	47	24	14	9	–	–	20	21	–	–	21	25	–	19	27	–
Bungo Twp.	72	6	64	14	26	24	–	–	15	38	–	–	20	44	–	15	47	–
Byron Twp.	73	5	59	14	27	18	–	–	9	38	–	–	21	38	–	18	39	–
Cass Lake	505	67	299	74	165	49	–	–	37	225	–	–	40	254	–	53	230	–
Chickamaw Beach	91	12	84	29	20	36	–	–	30	33	–	–	39	43	–	29	54	–
Crooked Lake Twp.	316	32	278	73	132	68	–	–	73	154	–	–	100	169	–	87	186	–
Deerfield Twp.	74	6	56	20	21	14	–	–	20	27	–	–	24	30	–	22	33	–
East Gull Lake	478	75	452	238	101	99	–	–	213	179	–	–	269	163	–	242	189	–
Fairview Twp.	289	71	284	139	86	54	–	–	125	126	–	–	141	136	–	157	122	–
Federal Dam	95	16	73	23	30	18	–	–	19	45	–	–	26	46	–	24	46	–
Gould Twp.	118	9	91	18	61	12	–	–	14	67	–	–	20	70	–	15	74	–
Hackensack	190	37	170	51	83	35	–	–	56	92	–	–	49	112	–	48	113	–
Hardwood South	18	0	11	6	2	3	–	–	5	3	–	–	5	5	–	6	3	–
Hiram Twp.	184	33	179	52	89	34	–	–	66	91	–	–	69	108	–	64	111	–
Home Brook Twp.	99	5	80	26	24	27	–	–	29	38	–	–	46	33	–	35	41	–
Inquadona Twp.	133	13	95	18	52	24	–	–	18	55	–	–	33	62	–	29	62	–
Kego Twp.	239	35	206	61	85	56	–	–	58	115	–	–	80	122	–	65	135	–
Lake Shore	545	107	521	205	135	168	–	–	235	194	–	–	284	224	–	278	222	–
Leech Lake Twp.	200	30	180	85	55	35	–	–	70	86	–	–	78	97	–	75	100	–
Lima Twp.	62	1	46	11	31	3	–	–	12	33	–	–	12	34	–	16	29	–
Longville	181	28	145	54	62	22	–	–	49	77	–	–	60	77	–	48	92	–
Loon Lake Twp.	161	26	142	53	47	39	–	–	53	61	–	–	70	62	–	47	85	–
Mckinley Twp.	76	3	53	12	20	18	–	–	19	27	–	–	20	32	–	15	38	–
Maple Twp.	146	18	117	45	32	37	–	–	49	44	–	–	69	46	–	65	49	–
May Twp.	384	0	329	142	95	91	–	–	103	162	–	–	147	175	–	129	186	–
Meadow Brook Twp.	93	5	66	20	21	25	–	–	15	30	–	–	26	36	–	24	38	–
Ottertail Peninsula Twp	46	5	44	16	16	12	–	–	16	20	–	–	10	34	–	9	32	–
Moose Lake Twp.	59	6	45	13	12	19	–	–	13	15	–	–	25	18	–	29	16	–
Pike Bay Twp.	802	92	562	119	329	98	–	–	88	397	–	–	81	478	–	100	431	–
Pine Lake Twp.	129	12	115	25	64	26	–	–	23	79	–	–	31	84	–	33	82	–
Pine River	434	85	361	161	118	71	–	–	147	147	–	–	158	185	–	139	203	–
Pine River Twp.	448	86	383	167	123	113	–	–	171	173	–	–	199	209	–	184	224	–
Ponto Lake Twp.	314	52	279	80	127	65	–	–	100	145	–	–	100	175	–	89	185	–
Poplar Twp.	86	10	61	21	22	16	–	–	18	33	–	–	20	39	–	16	45	–
Powers Twp.	433	56	371	114	160	94	–	–	130	170	–	–	144	219	–	121	239	–
Remer	264	38	205	54	87	58	–	–	49	126	–	–	62	137	–	41	158	–
Remer Twp.	104	22	91	23	45	22	–	–	20	60	–	–	25	63	–	18	71	–
Rogers Twp.	41	2	31	11	12	8	–	–	8	20	–	–	10	20	–	9	21	–
Salem Twp.	57	3	41	22	13	5	–	–	14	18	–	–	25	16	–	21	19	–
Shingobee Township P-1	909	119	822	308	298	206	–	–	285	402	–	–	298	504	–	279	514	–
Shingobee Township P-2	71	15	66	2	56	6	–	–	3	55	–	–	12	53	–	9	53	–
Slater Twp.	112	20	107	37	48	20	–	–	27	71	–	–	42	64	–	32	70	–
Smoky Hollow Twp.	36	5	30	8	16	6	–	–	8	19	–	–	16	14	–	15	13	–
Sucker Lakes	2	5	5	1	2	2	–	–	1	2	–	–	1	3	–	1	3	–
Sylvan Twp.	706	129	643	242	222	173	–	–	191	332	–	–	264	338	–	256	345	–
Thunder Lake Twp.	170	21	153	59	71	21	–	–	49	82	–	–	58	94	–	46	103	–
Torrey Twp.	68	9	53	21	22	8	–	–	20	25	–	–	24	26	–	21	29	–
Trelipe Twp.	108	0	77	19	40	16	–	–	22	44	–	–	32	44	–	24	52	–
Turtle Lake Twp.	375	52	340	101	165	69	–	–	117	180	–	–	133	202	–	116	215	–
Wabedo Twp.	247	32	227	81	90	55	–	–	84	114	–	–	85	137	–	81	143	–
Wahnena Twp.	92	13	77	25	27	23	–	–	28	39	–	–	27	47	–	17	58	–
Walden Twp.	178	33	163	57	53	49	–	–	64	67	–	–	79	77	–	72	84	–
Walker	655	90	577	221	241	106	–	–	179	329	–	–	180	383	–	165	395	–
Wilkinson Twp.	186	31	158	42	77	35	–	–	37	95	–	–	40	115	–	40	110	–

Willow River	30	4	21	5	10	6	–	–	5	13	–	–	4	17	–	4	17	–
Wilson Twp.	261	41	212	74	77	55	–	–	80	104	–	–	105	98	–	85	122	–
Winnie Portage Lakes	141	16	111	45	43	19	–	–	33	67	–	–	39	70	–	21	82	–
Woodrow Twp.	426	0	405	116	169	108	–	–	149	181	–	–	160	234	–	139	250	–
County: Totals:	**14,230**	**1,963**	**12,158**	**4,194**	**4,850**	**2,906**	**–**	**–**	**3,964**	**6,299**	**–**	**–**	**4,695**	**7,149**	**–**	**4,249**	**7,477**	**–**
HUBBARD																		
Badoura Twp.	65	12	61	12	32	16	23	36	149	181	–	–	14	46	–	15	45	–
Crow Wing Lake Twp.	179	12	150	57	65	27	78	69	149	181	–	–	66	79	–	59	88	–
Henrietta Twp.	822	102	755	303	248	196	379	361	149	181	–	–	299	445	–	296	446	–
Hubbard Twp.	429	39	376	164	128	82	188	181	149	181	–	–	155	211	–	165	207	–
Nevis	270	38	228	80	98	47	99	119	149	181	–	–	78	147	–	71	155	–
Nevis Twp.	509	84	454	183	165	101	220	223	149	181	–	–	142	311	–	143	306	–
Park Rapids	1,803	236	1,434	535	582	294	687	708	149	181	–	–	529	864	–	531	883	–
Straight River Twp.	353	37	300	97	113	85	159	132	149	181	–	–	114	179	–	115	183	–
Todd Twp.	822	84	717	297	254	156	374	331	149	181	–	–	290	415	–	300	407	–
County: Totals:	**5,252**	**644**	**4,475**	**1,728**	**1,685**	**1,004**	**2,207**	**2,160**	**1,341**	**1,629**	**–**	**–**	**1,687**	**2,697**	**–**	**1,695**	**2,720**	**–**
ITASCA																		
Ball Club Prec	223	10	163	36	89	9	374	331	33	90	–	–	36	95	–	37	90	–
Inger Prec	114	2	79	7	40	17	374	331	16	42	–	–	18	46	–	16	44	–
Winnibigoshish Prec	103	12	93	26	44	16	374	331	23	47	–	–	35	50	–	24	59	–
County: Totals:	**440**	**24**	**335**	**69**	**173**	**42**	**1,122**	**993**	**72**	**179**	**–**	**–**	**89**	**191**	**–**	**77**	**193**	**–**
WADENA																		
Blueberry Twp.	418	37	292	97	120	74	129	158	23	47	–	–	127	161	–	119	171	–
Huntersville Twp.	60	3	42	11	19	10	17	24	23	47	–	–	15	24	–	11	29	–
Lyons Twp.	96	8	70	22	28	20	43	26	23	47	–	–	36	31	–	26	41	–
Meadow Twp.	139	11	100	38	29	32	43	57	23	47	–	–	41	57	–	45	55	–
Menahga	796	53	577	177	294	96	232	327	23	47	–	–	198	360	–	173	387	–
Nimrod	53	4	40	5	23	12	12	28	23	47	–	–	7	33	–	10	29	–
North Germany Twp.	210	8	140	53	35	49	79	53	23	47	–	–	80	54	–	83	51	–
Orton Twp.	163	14	118	16	62	38	44	69	23	47	–	–	34	81	–	31	82	–
Shell River Twp.	143	19	108	14	64	28	29	77	23	47	–	–	25	79	–	25	81	–
County: Totals:	**2,078**	**157**	**1,487**	**433**	**674**	**359**	**628**	**819**	**207**	**423**	**–**	**–**	**563**	**880**	**–**	**523**	**926**	**–**
District 4B Total	**22,000**	**2,788**	**18,455**	**6,424**	**7,382**	**4,311**	**3,957**	**3,972**	**5,584**	**8,530**	**–**	**–**	**7,034**	**10,917**	**–**	**6,544**	**11,316**	**–**
% Of Voters			**100**	**34.81**	**40.00**	**23.36**	**21.44**	**21.52**	**30.26**	**46.22**	**–**	**–**	**38.11**	**59.15**	**–**	**35.46**	**61.32**	**–**
District 4 Total	**40,500**	**6,666**	**35,078**	**12,148**	**14,281**	**8,057**	**11,234**	**12,721**	**5,584**	**8,530**	**–**	**–**	**13,527**	**20,614**	**–**	**–**	**–**	**–**
% Of Voters			**100**	**34.63**	**40.71**	**22.97**	**32.03**	**36.26**	**15.92**	**24.32**	**–**	**–**	**38.56**	**58.77**	**–**	**–**	**–**	**–**

DISTRICT 5A County ST. LOUIS	VOTER REGISTRATION			PRESIDENT AND VICE-PRESIDENT			U.S. REP. DIST. 8						STATE SENATOR			STATE REP.		
	Persons registered as of 7:00 a.m. election day	Persons registered on election day	Total number of persons voting	IR BUSH AND QUAYLE	DFL CLINTON AND GORE	IND PEROT AND STOCKDALE	IR PHIL HERWIG	DFL JAMES L. OBERSTAR					IR MATT MATASICH	DFL JERRY R. JANEZICH		DFL TOM RUKAVINA		
Precinct																		
Angora Twp.	152	26	139	31	74	33	40	86	–	–	–	–	43	95	–	122	–	–
Biwabik	800	62	674	88	459	118	146	458	–	–	–	–	132	529	–	621	–	–
Biwabik Twp.	607	50	535	117	318	97	169	314	–	–	–	–	164	359	–	457	–	–
Colvin Twp.	260	28	231	62	111	56	79	127	–	–	–	–	84	144	–	185	–	–
Embarrass Twp.	486	58	426	62	250	106	104	266	–	–	–	–	86	325	–	375	–	–
Eveleth P-1	587	53	487	70	324	84	107	334	–	–	–	–	115	358	–	426	–	–
Eveleth P-2	496	44	340	46	244	41	59	244	–	–	–	–	90	241	–	289	–	–
Eveleth P-3	449	52	392	53	269	64	81	276	–	–	–	–	88	296	–	350	–	–
Eveleth P-4	440	38	381	64	250	65	87	256	–	–	–	–	89	279	–	333	–	–
Eveleth P-5	471	47	406	38	296	59	66	305	–	–	–	–	80	314	–	362	–	–
Eveleth P-6	384	42	304	28	216	57	47	225	–	–	–	–	60	239	–	268	–	–
Fayal Twp.	1,473	0	1,275	257	748	260	340	802	–	–	–	–	409	840	–	1,095	–	–
Franklin	16	2	18	3	12	1	3	14	–	–	–	–	3	15	–	15	–	–
Gilbert P-1	588	48	481	62	323	89	118	316	–	–	–	–	122	352	–	425	–	–
Gilbert P-2	596	48	536	50	379	95	102	376	–	–	–	–	114	413	–	493	–	–
Gilbert P-3	157	31	158	18	108	31	29	109	–	–	–	–	36	121	–	150	–	–
Kugler Twp.	110	25	113	13	78	22	24	77	–	–	–	–	27	84	–	103	–	–
Leonidas	39	4	39	5	26	8	5	31	–	–	–	–	10	29	–	34	–	–
Mckinley	83	4	77	6	56	15	12	49	–	–	–	–	17	57	–	69	–	–
Mountain Iron P-1	1,038	57	957	127	650	175	209	650	–	–	–	–	261	674	–	833	–	–
Mountain Iron P-2	1,171	124	950	176	555	209	224	621	–	–	–	–	315	624	–	830	–	–
Sandy Twp.	285	19	234	43	135	53	66	136	–	–	–	–	75	158	–	203	–	–
Unorg. 56-16	190	5	121	11	95	10	20	85	–	–	–	–	10	104	–	96	–	–
Unorg. 56-17	193	18	144	25	94	24	35	90	–	–	–	–	37	106	–	129	–	–
Unorg. 57-16	455	49	407	84	238	82	120	247	–	–	–	–	129	275	–	261	–	–
Unorg. 60-18	688	95	715	143	323	141	186	367	–	–	–	–	232	368	–	518	–	–
Unorg. 60-19	95	0	75	11	38	21	24	37	–	–	–	–	34	37	–	57	–	–
Unorg. 61-17	3	0	0	0	0	0	0	0	–	–	–	–	0	0	–	0	–	–
Vermilion Lake Twp.	201	15	183	39	96	43	57	102	–	–	–	–	55	118	–	150	–	–
Virginia P-1	1,377	78	1,045	183	671	175	296	646	–	–	–	–	471	549	–	894	–	–
Virginia P-2	1,431	120	1,050	286	551	199	348	597	–	–	–	–	481	533	–	855	–	–
Virginia P-3	1,250	111	944	179	614	142	223	608	–	–	–	–	335	565	–	791	–	–
Virginia P-4	1,218	62	992	207	627	149	306	581	–	–	–	–	394	573	–	860	–	–
Virginia P-5	1,434	115	1,150	209	720	206	297	748	–	–	–	–	414	700	–	991	–	–
White Twp. P-1	1,829	163	1,437	235	935	242	308	991	–	–	–	–	325	1,065	–	1,232	–	–
White Twp. P-2	572	80	490	84	281	110	142	293	–	–	–	–	152	320	–	416	–	–
Pike/Unorg. 59-16	389	37	334	60	191	82	79	210	–	–	–	–	98	226	–	280	–	–
Wouri/Unorg. 59-18	392	33	337	64	190	81	99	196	–	–	–	–	133	197	–	288	–	–
County: Totals:	**22,405**	**1,843**	**18,577**	**3,239**	**11,545**	**3,445**	**4,657**	**11,870**	–	–	–	–	**5,720**	**12,282**	–	**15,856**	–	–
District 5A Total	**22,405**	**1,843**	**18,577**	**3,239**	**11,545**	**3,445**	**4,657**	**11,870**	–	–	–	–	**5,720**	**12,282**	–	**15,856**	–	–
% Of Voters			**100**	**17.44**	**62.15**	**18.54**	**25.07**	**63.90**	–	–	–	–	**30.79**	**66.11**	–	**85.35**	–	–

DISTRICT 5B County ST. LOUIS	VOTER REGISTRATION			PRESIDENT AND VICE-PRESIDENT			U.S. REP. DIST. 8						STATE SENATOR			STATE REP.		
Precinct	Persons registered as of 7:00 a.m. election day	Persons registered on election day	Total number of persons voting	IR BUSH AND QUAYLE	DFL CLINTON AND GORE	IND PEROT AND STOCKDALE	IR PHIL HERWIG	DFL JAMES L. OBERSTAR					IR MATT MATASICH	DFL JERRY R. JANEZICH		IR W. F. (BILL) BETZLER	DFL DAVID J. TOMASSONI	
Alborn Twp.	205	20	180	33	106	39	41	115	–	–	–	–	77	98	–	52	128	–
Arrowhead Twp.	93	21	90	25	51	14	19	62	–	–	–	–	18	70	–	19	68	–
Balkan Twp.	591	40	510	66	324	113	91	368	–	–	–	–	100	403	–	77	424	–
Brookston	47	9	41	1	30	8	5	31	–	–	–	–	5	36	–	5	36	–
Buhl	685	57	585	86	382	110	117	403	–	–	–	–	113	454	–	236	331	–
Cedar Valley Twp.	118	15	109	25	52	30	31	55	–	–	–	–	43	60	–	31	73	–
Cherry Twp.	568	54	511	81	300	125	104	345	–	–	–	–	117	389	–	109	396	–
Chisholm P-1	1,145	97	940	108	683	138	155	710	–	–	–	–	149	775	–	126	783	–
Chisholm P-2	1,277	88	1,100	188	728	172	188	843	–	–	–	–	180	900	–	183	891	–
Chisholm P-3	1,198	99	999	179	647	156	175	723	–	–	–	–	157	819	–	166	800	–
Clinton Twp.	672	72	585	84	379	118	123	395	–	–	–	–	138	438	–	118	454	–
Cotton Twp.	296	44	265	59	158	46	67	175	–	–	–	–	76	185	–	84	175	–
Culver Twp.	111	27	104	20	59	22	18	72	–	–	–	–	31	67	–	29	67	–
Ellsburg Twp.	102	14	91	19	49	21	25	55	–	–	–	–	35	51	–	31	56	–
Elmer Twp.	112	3	96	25	57	13	35	54	–	–	–	–	27	66	–	28	66	–
Great Scott Twp. P-1	240	25	232	46	145	40	55	151	–	–	–	–	55	172	–	75	151	–
Great Scott Twp. P-2	140	0	136	16	93	26	21	102	–	–	–	–	22	113	–	37	95	–
Unorg. 52-21	43	2	36	7	19	10	7	24	–	–	–	–	9	25	–	6	28	–
Hibbing P-1	530	54	438	48	313	72	64	327	–	–	–	–	82	346	–	53	357	–
Hibbing P-2	440	46	363	74	210	70	107	220	–	–	–	–	110	244	–	79	266	–
Hibbing P-3	544	73	444	99	239	100	111	287	–	–	–	–	135	298	–	107	321	–
Hibbing P-4	512	57	465	96	266	95	112	299	–	–	–	–	128	324	–	101	337	–
Hibbing P-5	1,279	2	1,066	194	648	209	256	700	–	–	–	–	266	773	–	238	792	–
Hibbing P-6	575	105	539	103	309	119	130	352	–	–	–	–	136	392	–	108	412	–
Hibbing P-7	411	58	385	63	230	89	91	252	–	–	–	–	100	280	–	79	293	–
Hibbing P-8	506	57	417	83	236	88	106	262	–	–	–	–	125	280	–	107	288	–
Hibbing P-9	1,760	138	1,402	348	776	254	363	902	–	–	–	–	421	939	–	363	981	–
Hibbing P-10	2,382	169	1,833	376	1,052	374	440	1,191	–	–	–	–	520	1,266	–	451	1,314	–
Hibbing P-11	2,503	230	2,161	452	1,269	410	524	1,445	–	–	–	–	553	1,561	–	550	1,538	–
Iron Junction	67	8	64	10	32	21	23	33	–	–	–	–	20	42	–	18	46	–
Kelsey Twp.	82	10	71	14	35	22	16	51	–	–	–	–	19	51	–	19	51	–
Lavell Twp.	193	35	165	20	104	38	37	108	–	–	–	–	38	122	–	30	129	–
Mcdavitt	320	37	267	42	164	55	86	149	–	–	–	–	72	192	–	52	210	–
Meadowlands Twp.	241	26	219	39	110	67	59	129	–	–	–	–	65	146	–	72	138	–
Ness Twp.	49	2	39	8	23	6	20	13	–	–	–	–	13	19	–	9	28	–
New Independence Twp	138	29	143	17	97	27	24	97	–	–	–	–	35	104	–	29	108	–
Northland Twp.	119	5	107	18	68	20	29	67	–	–	–	–	17	88	–	18	85	–
Payne Twp.	22	1	14	1	11	2	0	13	–	–	–	–	2	12	–	1	13	–
Stoney Brook Twp.	97	29	97	25	42	28	29	54	–	–	–	–	28	68	–	24	70	–
Toivola Twp.	156	23	142	32	73	35	40	84	–	–	–	–	37	100	–	30	105	–
Unorg. 55-21	192	4	144	24	96	23	23	100	–	–	–	–	29	112	–	29	111	–

Van Buren Twp.	104	13	100	15	69	14	22	67	–	–	–	–	21	74	–	21	75	–
County: Totals:	**20,865**	**1,898**	**17,695**	**3,269**	**10,734**	**3,439**	**3,989**	**11,885**	–	–	–	–	**4,324**	**12,954**	–	**4,000**	**13,090**	–
District 5B Total	**20,865**	**1,898**	**17,695**	**3,269**	**10,734**	**3,439**	**3,989**	**11,885**	–	–	–	–	**4,324**	**12,954**	–	**4,000**	**13,090**	–
% Of Voters			**100**	**18.47**	**60.66**	**19.43**	**22.54**	**67.17**	–	–	–	–	**24.44**	**73.21**	–	**22.61**	**73.98**	–
District 5 Total	**43,270**	**3,741**	**36,272**	**6,508**	**22,279**	**6,884**	**8,646**	**23,755**	–	–	–	–	**10,044**	**25,236**	–	–	–	–
% Of Voters			**100**	**17.94**	**61.42**	**18.98**	**23.84**	**65.49**	–	–	–	–	**27.69**	**69.57**	–	–	–	–

	VOTER REGISTRATION			PRESIDENT AND VICE-PRESIDENT			U.S. REP. DIST. 8						STATE SENATOR			STATE REP.		
DISTRICT 6A **County** **COOK**	Persons registered as of 7:00 a.m. election day	Persons registered on election day	Total number of persons voting	IR BUSH AND QUAYLE	DFL CLINTON AND GORE	IND PEROT AND STOCKDALE	IR PHIL HERWIG	DFL JAMES L. OBERSTAR					IR JERRY SHUSTER	DFL DOUGLAS J. "DOUG" JOHNSON	IND THOMAS V. REYNOLDS	DFL DAVID P. BATTAGLIA		
Precinct																		
Colvill Prec 3	268	43	234	62	79	92	73	119	–	–	–	–	72	123	30	181	–	–
Grand Marais East P-5	608	88	520	164	202	150	167	277	–	–	–	–	167	275	63	415	–	–
Grand Marais West P-6	386	71	315	138	100	76	119	153	–	–	–	–	127	152	30	255	–	–
Grand Portage Prec 1	169	44	146	27	83	30	30	94	–	–	–	–	29	94	11	116	–	–
Hovland Prec 2	163	13	135	41	47	32	48	63	–	–	–	–	60	59	12	94	–	–
Cascade Pike Lake P-7	303	48	264	71	115	73	78	131	–	–	–	–	74	136	41	185	–	–
Lutsen Prec 8	274	41	263	101	95	63	89	131	–	–	–	–	102	120	24	204	–	–
Maple Hill Prec 4	548	60	458	184	148	124	152	227	–	–	–	–	168	235	38	359	–	–
Schroeder Twp. P-10	142	21	135	38	57	39	42	81	–	–	–	–	35	83	12	112	–	–
Tofte Twp. Prec 9	173	19	158	52	79	25	44	94	–	–	–	–	42	96	12	133	–	–
County: Totals:	**3,034**	**448**	**2,628**	**878**	**1,005**	**704**	**842**	**1,370**	–	–	–	–	**876**	**1,373**	**273**	**2,054**	–	–
KOOCHICHING																		
Nett Lake Prec	18	0	2	1	1	0	0	2	–	–	–	–	0	2	0	2	–	–
County: Totals:	**18**	**0**	**2**	**1**	**1**	**0**	**0**	**2**	–	–	–	–	**0**	**2**	**0**	**2**	–	–
LAKE																		
Beaver Bay	110	26	108	24	57	27	29	68	–	–	–	–	20	69	15	95	–	–
Beaver Bay Twp. P-1	149	18	136	46	50	38	54	69	–	–	–	–	43	78	11	115	–	–
Beaver Bay Twp. P-4	205	22	182	41	67	72	52	102	–	–	–	–	34	122	20	161	–	–
Crystal Bay P-1	288	44	260	29	148	75	45	174	–	–	–	–	36	186	22	223	–	–
Fall Lake Twp.	388	47	351	130	135	84	169	145	–	–	–	–	106	215	20	271	–	–
Silver Bay P-1	444	52	409	97	217	93	110	248	–	–	–	–	90	261	45	348	–	–
Silver Bay P-2	932	70	821	220	408	188	218	513	–	–	–	–	175	562	72	717	–	–
Silver Creek	755	75	671	137	374	151	148	423	–	–	–	–	140	440	60	582	–	–
Stony River Twp.	158	5	91	42	35	13	36	44	–	–	–	–	33	45	11	66	–	–
Two Harbors W-1	631	70	549	111	345	91	105	397	–	–	–	–	92	380	54	474	–	–
Two Harbors W-2	573	84	492	103	279	103	110	331	–	–	–	–	91	334	49	443	–	–
Two Harbors W-3	644	58	582	151	317	109	142	405	–	–	–	–	118	403	43	516	–	–
Two Harbors W-4	563	47	480	66	294	113	80	357	–	–	–	–	62	367	44	446	–	–
Unorg Terr No1	86	12	79	27	34	17	25	47	–	–	–	–	20	51	4	68	–	–
Unorg Terr No2 Prec 1	206	22	195	37	123	33	43	134	–	–	–	–	37	131	24	165	–	–
Unorg Terr No2 Prec 2	393	53	372	96	192	80	112	223	–	–	–	–	101	207	49	305	–	–

Unorg Terr No2 Prec 3	599	63	552	93	310	140	118	382	–	–	–	–	101	384	56	498	–	–
Unorg Terr No2 Prec 4	40	6	38	11	18	9	13	22	–	–	–	–	13	22	3	36	–	–
Unorg Terr No2 Prec 5	18	1	17	4	12	1	5	10	–	–	–	–	3	11	1	13	–	–
County: Totals:	**7,182**	**775**	**6,385**	**1,465**	**3,415**	**1,437**	**1,614**	**4,094**	–	–	–	–	**1,315**	**4,268**	**603**	**5,542**	–	–
ST. LOUIS																		
Ault Twp.	66	4	59	6	34	17	14	35	–	–	–	–	10	38	7	52	–	–
Unorg. 54-13	36	1	30	3	17	9	5	19	–	–	–	–	4	19	2	19	–	–
Babbitt	1,111	189	1,073	229	641	171	5	19	–	–	–	–	203	795	46	892	–	–
Bassett Twp.	28	2	26	4	22	0	3	21	–	–	–	–	4	20	1	24	–	–
Beatty Twp.	308	45	304	98	129	77	151	124	–	–	–	–	98	172	33	248	–	–
Unorg. 55-15	13	1	6	2	3	1	3	3	–	–	–	–	2	3	1	4	–	–
Unorg. 56-14	12	0	11	4	5	2	3	7	–	–	–	–	3	8	0	10	–	–
Cook	436	63	332	84	170	73	110	183	–	–	–	–	58	257	14	290	–	–
Unorg. 54-15	3	0	3	1	2	0	1	2	–	–	–	–	1	2	0	1	–	–
Eagle's Nest Twp.	136	6	107	36	47	24	54	41	–	–	–	–	44	54	7	76	–	–
Ely P-1	483	113	470	99	248	116	146	257	–	–	–	–	98	320	36	400	–	–
Ely P-2	767	118	655	170	323	150	229	363	–	–	–	–	148	451	38	557	–	–
Ely P-3	670	73	590	138	319	127	209	330	–	–	–	–	138	405	29	509	–	–
Ely P-4	730	194	702	147	381	165	215	386	–	–	–	–	151	477	44	589	–	–
Fairbanks Twp.	50	6	44	2	30	11	10	27	–	–	–	–	9	25	10	37	–	–
Field Twp.	239	35	211	50	99	60	74	106	–	–	–	–	55	138	14	173	–	–
Grand Lake Twp.	1,420	219	1,278	361	581	328	386	730	–	–	–	–	346	670	211	936	–	–
Greenwood Twp.	485	58	433	135	163	132	196	195	–	–	–	–	140	247	40	331	–	–
Hoyt Lakes	1,652	174	1,454	265	910	263	299	1,044	–	–	–	–	197	1,137	88	1,229	–	–
Unorg. 53-16	60	2	48	10	29	8	10	29	–	–	–	–	9	32	6	38	–	–
Unorg. 53-15	52	7	52	9	33	9	13	34	–	–	–	–	7	36	6	42	–	–
Orr	175	33	169	54	66	46	64	88	–	–	–	–	67	83	16	136	–	–
Owens Twp.	187	26	196	51	69	44	71	75	–	–	–	–	42	107	15	140	–	–
Pequaywan Twp	78	15	80	20	34	26	26	44	–	–	–	–	26	38	15	70	–	–
Tower	394	39	321	63	195	57	76	196	–	–	–	–	59	228	19	274	–	–
Unorg. 61-12 13 & 14	267	3	216	40	141	33	60	138	–	–	–	–	46	157	11	198	–	–
Unorg. 62-17	33	0	30	14	9	7	20	8	–	–	–	–	16	10	3	24	–	–
Unorg. 63-19	19	0	17	7	8	2	6	10	–	–	–	–	8	9	0	9	–	–
Unorg. 63 & 64-17	84	5	64	13	35	16	24	21	–	–	–	–	21	34	9	46	–	–
Unorg. 63 & 64-21	69	1	53	13	17	21	22	22	–	–	–	–	26	20	7	32	–	–
Unorg. 65-21	129	0	23	4	17	2	4	18	–	–	–	–	6	16	1	20	–	–
Un 66 67-20 68-20 21	35	1	25	14	5	6	12	10	–	–	–	–	5	14	6	21	–	–
Unorg. 67-17	76	2	63	42	9	12	39	13	–	–	–	–	26	25	12	41	–	–
Unorg. 69-19	16	3	13	2	4	7	4	6	–	–	–	–	6	7	0	11	–	–
Unorg. 69-21	93	1	68	22	26	19	35	22	–	–	–	–	26	27	14	55	–	–
Waasa Twp.	208	26	173	17	126	28	16	130	–	–	–	–	10	146	11	152	–	–
Willow Valley Twp.	71	8	66	15	25	23	31	26	–	–	–	–	24	37	2	50	–	–
Winton	105	25	112	29	52	31	42	58	–	–	–	–	22	79	11	99	–	–
Breitung/Unorg. 63-14	479	60	425	91	248	83	123	259	–	–	–	–	97	289	27	347	–	–
Portage/Unorg. 65-16	118	13	102	42	42	13	41	48	–	–	–	–	32	55	10	82	–	–
Leiding/Unorg. 66-19	253	55	235	69	106	55	89	118	–	–	–	–	102	112	18	191	–	–
Morse Twp./64-12+13/65-13	763	119	687	184	323	178	287	338	–	–	–	–	183	434	55	560	–	–
County: Totals:	**12,409**	**1,745**	**11,026**	**2,659**	**5,743**	**2,452**	**3,228**	**5,603**	–	–	–	–	**2,575**	**7,233**	**895**	**9,015**	–	–
District 6A Total	**22,643**	**2,968**	**20,041**	**5,003**	**10,164**	**4,593**	**5,684**	**11,069**	–	–	–	–	**4,766**	**12,876**	**1,771**	**16,611**	–	–
% Of Voters			**100**	**24.96**	**50.72**	**22.92**	**28.36**	**55.23**	–	–	–	–	**23.78**	**64.25**	**8.84**	**82.89**	–	–

DISTRICT 6B County ST. LOUIS	VOTER REGISTRATION			PRESIDENT AND VICE-PRESIDENT			U.S. REP. DIST. 8						STATE SENATOR			STATE REP.		
Precinct	Persons registered as of 7:00 a.m. election day	Persons registered on election day	Total number of persons voting	IR BUSH AND QUAYLE	DFL CLINTON AND GORE	IND PEROT AND STOCKDALE	IR PHIL HERWIG	DFL JAMES L. OBERSTAR					IR JERRY SHUSTER	DFL DOUGLAS J. "DOUG" JOHNSON	IND THOMAS V. REYNOLDS	IR BEN BOO	DFL THOMAS HUNTLEY	
Alden Twp.	86	14	87	14	47	21	21	53	–	–	–	–	13	58	12	25	60	–
Canosia Twp.	1,131	167	966	243	442	268	291	490	–	–	–	–	225	433	148	389	476	–
Duluth P-1	1,821	184	1,570	431	851	271	489	905	–	–	–	–	345	796	348	689	831	–
Duluth P-2	1,070	107	906	259	503	140	265	537	–	–	–	–	173	473	214	367	520	–
Duluth P-3	1,441	103	1,187	343	649	187	345	722	–	–	–	–	226	600	300	500	647	–
Duluth P-4	2,076	186	1,826	565	889	359	589	1,033	–	–	–	–	418	872	445	831	934	–
Duluth P-5	1,767	158	1,554	513	719	308	480	838	–	–	–	–	405	741	303	786	727	–
Duluth P-6	1,415	138	1,208	354	614	229	343	703	–	–	–	–	271	649	221	525	646	–
Duluth P-9	1,283	101	1,108	493	396	215	468	513	–	–	–	–	422	400	220	692	380	–
Duluth P-10	1,466	275	1,214	342	640	220	332	674	–	–	–	–	286	591	217	495	652	–
Duluth P-11	1,123	118	944	308	462	165	305	490	–	–	–	–	266	426	176	480	429	–
Duluth P-16	1,352	350	1,022	224	604	180	226	629	–	–	–	–	215	554	146	350	597	–
Duluth Twp.	1,012	132	899	207	450	203	266	479	–	–	–	–	225	500	134	301	556	–
Fredenberg Twp.	542	95	515	164	179	126	158	237	–	–	–	–	153	226	80	225	240	–
Gnesen Twp.	782	118	682	158	322	190	185	350	–	–	–	–	147	290	112	250	358	–
Lakewood Twp.	1,195	141	990	246	491	250	259	572	–	–	–	–	224	559	177	324	644	–
Normanna Twp.	288	65	291	53	165	72	76	186	–	–	–	–	53	183	49	90	201	–
Northstar Twp.	89	12	80	23	35	22	21	51	–	–	–	–	21	42	17	37	43	–
Rice Lake Twp.	2,357	336	2,024	424	1,075	457	478	1,236	–	–	–	–	408	1,191	311	657	1,290	–
County: Totals:	**22,296**	**2,800**	**19,073**	**5,364**	**9,533**	**3,883**	**5,597**	**10,698**	–	–	–	–	**4,496**	**9,584**	**3,630**	**8,013**	**10,231**	–
District 6B Total	**22,296**	**2,800**	**19,073**	**5,364**	**9,533**	**3,883**	**5,597**	**10,698**	–	–	–	–	**4,496**	**9,584**	**3,630**	**8,013**	**10,231**	–
% Of Voters			**100**	**28.12**	**49.98**	**20.36**	**29.35**	**56.09**	–	–	–	–	**23.57**	**50.25**	**19.03**	**42.01**	**53.64**	–
District 6 Total	**44,939**	**5,768**	**39,114**	**10,367**	**19,697**	**8,476**	**11,281**	**21,767**	–	–	–	–	**9,262**	**22,460**	**5,401**	–	–	–
% Of Voters			**100**	**26.50**	**50.36**	**21.67**	**28.84**	**55.65**	–	–	–	–	**23.68**	**57.42**	**13.81**	–	–	–

DISTRICT 7A County ST. LOUIS	VOTER REGISTRATION			PRESIDENT AND VICE-PRESIDENT			U.S. REP. DIST. 8						STATE SENATOR			STATE REP.		
Precinct	Persons registered as of 7:00 a.m. election day	Persons registered on election day	Total number of persons voting	IR BUSH AND QUAYLE	DFL CLINTON AND GORE	IND PEROT AND STOCKDALE	IR PHIL HERWIG	DFL JAMES L. OBERSTAR					IR ELI J. MILETICH	DFL SAM G. SOLON		IR RILLA A. OPELT	DFL WILLARD MUNGER	
Duluth P-27	3,086	257	2,528	676	1,390	447	729	1,566	–	–	–	–	850	1,627	–	922	1,451	–

Duluth P-29	918	140	702	147	424	125	184	446	–	–	–	–	251	439	–	238	418	–
Duluth P-30	1,632	153	1,372	364	732	263	393	847	–	–	–	–	582	767	–	515	784	–
Duluth P-31	1,457	150	1,325	409	655	252	456	756	–	–	–	–	575	724	–	561	684	–
Duluth P-32	1,581	252	1,292	232	819	227	273	890	–	–	–	–	461	793	–	350	838	–
Duluth P-33	1,046	109	882	186	560	134	203	609	–	–	–	–	294	566	–	272	555	–
Duluth P-34	1,301	153	1,058	230	650	174	264	707	–	–	–	–	381	651	–	319	671	–
Duluth P-35	1,317	189	1,185	242	692	237	275	782	–	–	–	–	391	765	–	365	768	–
Duluth P-36	852	115	636	87	431	115	119	439	–	–	–	–	188	423	–	160	419	–
Duluth P-37	1,430	173	1,214	227	739	238	291	793	–	–	–	–	428	765	–	350	820	–
Duluth P-38	907	171	767	142	460	155	156	534	–	–	–	–	267	482	–	218	500	–
Duluth P-39	671	81	574	99	335	139	129	378	–	–	–	–	182	375	–	171	385	–
Duluth P-40	1,198	174	1,000	158	652	185	207	687	–	–	–	–	318	662	–	265	657	–
Duluth P-41	1,447	208	1,214	203	778	216	271	832	–	–	–	–	349	833	–	366	788	–
Duluth P-42	207	17	187	31	121	33	40	116	–	–	–	–	59	125	–	45	133	–
County: Totals:	**19,050**	**2,342**	**15,936**	**3,433**	**9,438**	**2,940**	**3,990**	**10,382**	–	–	–	–	**5,576**	**9,997**	–	**5,117**	**9,871**	–
District 7A Total	**19,050**	**2,342**	**15,936**	**3,433**	**9,438**	**2,940**	**3,990**	**10,382**	–	–	–	–	**5,576**	**9,997**	–	**5,117**	**9,871**	–
% Of Voters			**100**	**21.54**	**59.22**	**18.45**	**25.04**	**65.15**	–	–	–	–	**34.99**	**62.73**	–	**32.11**	**61.94**	–

	VOTER REGISTRATION			PRESIDENT AND VICE-PRESIDENT			U.S. REP. DIST. 8						STATE SENATOR			STATE REP.		
DISTRICT 7B County ST. LOUIS	Persons registered as of 7:00 a.m. election day	Persons registered on election day	Total number of persons voting	IR BUSH AND QUAYLE	DFL CLINTON AND GORE	IND PEROT AND STOCKDALE	IR PHIL HERWIG	DFL JAMES L. OBERSTAR					IR ELI J. MILETICH	DFL SAM G. SOLON		IR LLOYD VIENNEAU	DFL MIKE JAROS	
Precinct																		
Duluth P-7	1,488	111	1,259	369	647	232	332	766	–	–	–	–	438	796	–	443	725	–
Duluth P-8	984	77	841	292	383	158	294	429	–	–	–	–	353	460	–	368	415	–
Duluth P-12	1,468	167	1,248	387	622	226	410	658	–	–	–	–	466	729	–	537	609	–
Duluth P-13	2,198	877	1,790	427	836	508	376	920	–	–	–	–	704	789	–	508	848	–
Duluth P-14	2,770	461	2,283	699	1,137	415	651	1,335	–	–	–	–	852	1,298	–	868	1,173	–
Duluth P-15	1,097	147	938	226	555	154	231	575	–	–	–	–	278	624	–	298	573	–
Duluth P-17	1,004	315	737	152	416	162	169	424	–	–	–	–	273	418	–	190	455	–
Duluth P-18	1,320	344	1,037	217	609	194	203	670	–	–	–	–	331	661	–	255	687	–
Duluth P-19	1,403	307	1,209	254	712	232	296	762	–	–	–	–	379	799	–	330	788	–
Duluth P-20	1,586	228	1,315	332	719	250	352	809	–	–	–	–	463	820	–	434	800	–
Duluth P-21	894	120	632	168	347	111	195	361	–	–	–	–	219	392	–	227	357	–
Duluth P-22	1,073	181	805	143	493	156	157	534	–	–	–	–	238	527	–	200	531	–
Duluth P-23	1,127	178	819	193	499	112	190	525	–	–	–	–	271	496	–	186	508	–
Duluth P-24	712	173	477	98	307	66	131	296	–	–	–	–	135	328	–	128	301	–
Duluth P-25	1,088	146	881	208	477	191	224	538	–	–	–	–	281	574	–	428	416	–
Duluth P-26	1,067	154	832	166	523	135	183	547	–	–	–	–	233	575	–	217	544	–
Duluth P-28	1,512	309	1,237	240	747	238	260	832	–	–	–	–	423	770	–	289	843	–
County: Totals:	**22,791**	**4,295**	**18,340**	**4,571**	**10,029**	**3,540**	**4,654**	**10,981**	–	–	–	–	**6,337**	**11,056**	–	**5,906**	**10,573**	–
District 7B Total	**22,791**	**4,295**	**18,340**	**4,571**	**10,029**	**3,540**	**4,654**	**10,981**	–	–	–	–	**6,337**	**11,056**	–	**5,906**	**10,573**	–
% Of Voters			**100**	**24.92**	**54.68**	**19.30**	**25.38**	**59.87**	–	–	–	–	**34.55**	**60.28**	–	**32.20**	**57.65**	–
District 7 Total	**41,841**	**6,637**	**34,276**	**8,004**	**19,467**	**6,480**	**8,644**	**21,363**	–	–	–	–	**11,913**	**21,053**	–	–	–	–
% Of Voters			**100**	**23.35**	**56.79**	**18.91**	**25.22**	**62.33**	–	–	–	–	**34.76**	**61.42**	–	–	–	–

DISTRICT 8A County CARLTON	VOTER REGISTRATION			PRESIDENT AND VICE-PRESIDENT			U.S. REP. DIST. 8						STATE SENATOR			STATE REP.		
	Persons registered as of 7:00 a.m. election day	Persons registered on election day	Total number of persons voting	IR BUSH AND QUAYLE	DFL CLINTON AND GORE	IND PEROT AND STOCKDALE	IR PHIL HERWIG	DFL JAMES L. OBERSTAR					IR WAYNE GILBEY	DFL FLORIAN CHMIELEWSKI		IR JAN GRANNES	DFL MARY MURPHY	
Precinct																		
Carlton	457	68	375	89	209	69	95	240	–	–	–	–	74	288	–	251	117	–
Cloquet W-1	1,407	192	1,254	354	668	216	365	770	–	–	–	–	310	917	–	673	547	–
Cloquet W-2	1,192	234	1,009	217	578	191	249	646	–	–	–	–	223	763	–	451	525	–
Cloquet W-3	1,136	238	979	243	542	182	247	620	–	–	–	–	250	705	–	471	479	–
Cloquet W-4	1,176	177	979	253	527	181	282	589	–	–	–	–	238	727	–	458	505	–
Cloquet W-5 P-1	952	175	882	288	398	178	266	523	–	–	–	–	238	626	–	444	413	–
Cloquet W-5 P-2	268	63	212	40	134	33	53	123	–	–	–	–	36	160	–	60	140	–
Scanlon	577	70	504	120	275	94	146	293	–	–	–	–	116	380	–	256	236	–
Thomson	81	11	75	8	55	9	10	57	–	–	–	–	8	64	–	42	32	–
Thomson Twp.	2,429	383	2,197	665	1,027	486	670	1,270	–	–	–	–	672	1,449	–	1,143	985	–
Twin Lakes Twp.	986	170	901	242	434	213	280	516	–	–	–	–	253	625	–	568	301	–
County: Totals:	**10,661**	**1,781**	**9,367**	**2,519**	**4,847**	**1,852**	**2,663**	**5,647**	–	–	–	–	**2,418**	**6,704**	–	**4,817**	**4,280**	–
ST. LOUIS																		
Brevator Twp.	554	89	468	99	249	116	125	282	–	–	–	–	113	346	–	206	256	–
Hermantown P-1	1,156	197	945	237	456	213	259	496	–	–	–	–	306	576	–	439	441	–
Hermantown P-2	1,356	51	1,081	289	521	238	303	616	–	–	–	–	398	629	–	552	488	–
Hermantown P-3	1,526	227	1,306	308	673	294	358	768	–	–	–	–	406	826	–	630	628	–
Industrial Twp.	390	47	322	82	167	72	94	186	–	–	–	–	87	228	–	160	155	–
Midway Twp.	900	190	772	182	420	161	168	470	–	–	–	–	147	490	–	251	401	–
Proctor	1,845	351	1,693	327	1,019	304	337	1,093	–	–	–	–	451	1,143	–	624	973	–
Solway Twp.	1,006	188	918	187	484	241	229	565	–	–	–	–	280	623	–	348	558	–
County: Totals:	**8,733**	**1,340**	**7,505**	**1,711**	**3,989**	**1,639**	**1,873**	**4,476**	–	–	–	–	**2,188**	**4,861**	–	**3,210**	**3,900**	–
District 8A Total	**19,394**	**3,121**	**16,872**	**4,230**	**8,836**	**3,491**	**4,536**	**10,123**	–	–	–	–	**4,606**	**11,565**	–	**8,027**	**8,180**	–
% Of Voters			**100**	**25.07**	**52.37**	**20.69**	**26.88**	**60.00**	–	–	–	–	**27.30**	**68.55**	–	**47.58**	**48.48**	–

DISTRICT 8B County AITKIN	VOTER REGISTRATION			PRESIDENT AND VICE-PRESIDENT			U.S. REP. DIST. 8						STATE SENATOR			STATE REP.		
	Persons registered as of 7:00 a.m. election day	Persons registered on election day	Total number of persons voting	IR BUSH AND QUAYLE	DFL CLINTON AND GORE	IND PEROT AND STOCKDALE	IR PHIL HERWIG	DFL JAMES L. OBERSTAR					IR WAYNE GILBEY	DFL FLORIAN CHMIELEWSKI		IR ZOE JOHNSON	DFL BECKY LOUREY	
Precinct																		
Beaver Twp.	47	3	34	8	19	5	8	16	–	–	–	–	8	26	–	10	24	–

Clark Twp.	100	4	82	14	46	21	19	55	–	–	–	–	18	62	–	21	59	–
Farm Island Twp.	566	48	488	153	198	134	196	208	–	–	–	–	181	301	–	178	300	–
Glen Twp.	327	27	255	53	125	73	72	147	–	–	–	–	67	182	–	77	174	–
Haugen Twp.	111	5	75	21	34	20	32	34	–	–	–	–	26	48	–	31	41	–
Hazelton Twp.	447	57	373	123	148	101	130	179	–	–	–	–	140	225	–	131	231	–
Idun Twp.	125	7	98	22	46	30	30	60	–	–	–	–	16	82	–	24	73	–
Kimberly Twp.	160	26	132	49	39	42	56	58	–	–	–	–	49	80	–	63	66	–
Lakeside Twp.	353	37	281	54	160	65	67	170	–	–	–	–	87	187	–	82	192	–
Lee Twp.	30	6	29	14	7	8	13	9	–	–	–	–	9	16	–	16	9	–
Mcgrath	54	4	43	13	15	13	11	24	–	–	–	–	8	32	–	16	25	–
Mcgregor	268	26	175	53	68	53	60	90	–	–	–	–	39	132	–	49	119	–
Mcgregor Twp.	77	6	54	16	24	14	17	30	–	–	–	–	13	40	–	13	40	–
Millward Twp.	36	1	20	5	9	6	5	14	–	–	–	–	3	17	–	7	12	–
Malmo Twp.	186	37	174	37	92	41	42	96	–	–	–	–	47	125	–	49	121	–
Nordland Twp.	495	45	423	115	194	107	160	211	–	–	–	–	148	272	–	158	259	–
Pliny Twp.	81	6	65	25	30	9	28	31	–	–	–	–	20	45	–	35	30	–
Rice River Twp.	95	2	72	15	39	17	15	46	–	–	–	–	14	58	–	26	46	–
Salo Twp.	76	7	56	6	32	16	9	37	–	–	–	–	10	45	–	18	37	–
Seavey Twp.	35	3	29	7	14	8	9	19	–	–	–	–	4	25	–	11	16	–
Shamrock Twp.	750	61	579	147	308	118	178	318	–	–	–	–	176	387	–	199	359	–
Spalding Twp.	100	19	88	18	51	18	28	50	–	–	–	–	20	67	–	36	51	–
Tamarack	55	5	40	5	22	13	11	21	–	–	–	–	8	30	–	11	24	–
Wagner Twp.	204	29	186	32	106	47	48	111	–	–	–	–	37	147	–	66	118	–
Wealthwood Twp.	166	10	126	31	61	32	36	69	–	–	–	–	39	83	–	44	80	–
White Pine Twp.	51	4	39	12	13	13	5	27	–	–	–	–	3	35	–	11	27	–
Williams Twp.	77	13	64	21	22	20	22	32	–	–	–	–	12	44	–	22	33	–
County: Totals:	**5,072**	**498**	**4,080**	**1,069**	**1,922**	**1,044**	**1,307**	**2,162**	–	–	–	–	**1,202**	**2,793**	–	**1,404**	**2,566**	–
CARLTON																		
Atkinson Twp.	195	25	158	54	64	37	53	75	–	–	–	–	51	105	–	70	87	–
Automba Twp.	94	7	70	7	46	13	10	38	–	–	–	–	14	54	–	14	51	–
Barnum	282	71	264	69	130	56	50	159	–	–	–	–	43	208	–	81	164	–
Barnum Twp.	447	73	404	94	193	111	75	215	–	–	–	–	75	324	–	119	268	–
Beseman Twp.	71	0	55	14	28	12	8	44	–	–	–	–	5	49	–	11	40	–
Blackhoof Twp.	365	76	362	103	147	110	109	186	–	–	–	–	94	256	–	148	193	–
Corona Twp.	45	2	34	9	15	10	5	19	–	–	–	–	3	29	–	12	22	–
Cromwell	117	25	109	28	65	12	25	71	–	–	–	–	23	84	–	30	73	–
Eagle Twp.	336	27	273	51	176	45	56	177	–	–	–	–	51	213	–	83	175	–
Holyoke Twp.	197	12	151	35	78	34	30	100	–	–	–	–	22	124	–	34	110	–
Kalevala Twp.	183	23	157	26	86	40	33	87	–	–	–	–	32	121	–	41	108	–
Kettle River	113	22	110	15	65	25	14	67	–	–	–	–	15	94	–	17	90	–
Lakeview Twp.	112	4	89	17	55	17	12	68	–	–	–	–	12	76	–	24	59	–
Mahtowa Twp.	312	44	268	67	139	62	70	148	–	–	–	–	56	208	–	93	168	–
Moose Lake	922	209	776	245	400	113	127	342	–	–	–	–	133	622	–	246	500	–
Moose Lake Twp.	559	82	513	153	267	83	88	247	–	–	–	–	73	429	–	179	315	–
Perch Lake Twp.	474	84	424	80	252	84	105	261	–	–	–	–	101	315	–	143	254	–
Red Clover Twp.	180	4	143	36	87	20	27	101	–	–	–	–	20	121	–	36	99	–
Sawyer Twp.	221	31	163	34	86	37	38	92	–	–	–	–	54	104	–	50	103	–
Silver Brook Twp.	303	24	272	79	120	71	79	159	–	–	–	–	55	212	–	94	165	–
Silver Twp.	223	28	198	50	107	36	40	105	–	–	–	–	23	164	–	63	127	–
Skelton Twp.	218	8	171	47	84	34	34	86	–	–	–	–	29	141	–	49	118	–
Split Rock Twp.	82	5	54	11	28	15	14	17	–	–	–	–	8	46	–	17	36	–
Wrenshall	192	18	145	30	79	33	23	104	–	–	–	–	27	115	–	29	108	–
Wrenshall Twp.	168	16	121	33	60	24	31	75	–	–	–	–	24	94	–	45	70	–
Wright	76	8	68	16	32	19	20	33	–	–	–	–	14	52	–	26	40	–
County: Totals:	**6,487**	**928**	**5,552**	**1,403**	**2,889**	**1,153**	**1,176**	**3,076**	–	–	–	–	**1,057**	**4,360**	–	**1,754**	**3,543**	–
PINE																		
Arlone Twp.	193	23	160	40	67	53	36	100	–	–	–	–	47	109	–	51	106	–

Arna Twp.	61	10	54	18	21	15	15	28	–	–	–	–	15	36	–	19	32	–
Askov	259	23	213	60	102	48	51	138	–	–	–	–	64	146	–	83	127	–
Barry Twp.	308	36	239	72	76	85	81	122	–	–	–	–	78	155	–	80	156	–
Birch Creek Twp.	157	15	126	20	64	39	20	71	–	–	–	–	7	118	–	33	92	–
Bremen Twp.	108	9	99	17	48	34	15	65	–	–	–	–	24	71	–	33	64	–
Brook Park	92	5	73	12	40	21	13	46	–	–	–	–	26	46	–	10	63	–
Brook Park Twp.	263	48	185	38	76	70	43	99	–	–	–	–	54	126	–	33	149	–
Bruno	59	3	54	15	23	15	10	32	–	–	–	–	11	42	–	12	40	–
Bruno Twp.	92	3	70	29	19	20	20	40	–	–	–	–	16	51	–	27	41	–
Chengwatana Twp.	404	57	325	100	134	86	94	182	–	–	–	–	115	202	–	126	190	–
Clover Twp.	129	13	109	61	28	19	56	36	–	–	–	–	51	54	–	63	44	–
Crosby Twp.	49	5	44	7	25	11	11	30	–	–	–	–	9	33	–	7	36	–
Danforth Twp.	44	5	33	21	4	7	18	13	–	–	–	–	14	19	–	22	10	–
Dell Grove Twp.	377	41	298	89	131	78	83	174	–	–	–	–	74	219	–	100	193	–
Denham	27	2	25	10	10	5	7	10	–	–	–	–	1	24	–	12	13	–
Finlayson	135	28	131	37	58	35	25	87	–	–	–	–	35	95	–	43	87	–
Finlayson Twp.	254	35	201	50	85	63	43	117	–	–	–	–	49	149	–	62	138	–
Fleming Twp.	56	2	37	7	22	7	7	24	–	–	–	–	9	28	–	14	23	–
Henriette	44	5	36	8	9	19	6	21	–	–	–	–	9	27	–	13	23	–
Hinckley	667	84	484	160	204	115	123	290	–	–	–	–	149	325	–	134	342	–
Hinckley Twp.	452	50	329	92	128	101	79	196	–	–	–	–	101	225	–	104	223	–
Kerrick	57	4	51	14	29	8	10	33	–	–	–	–	5	44	–	13	36	–
Kerrick Twp.	182	15	139	29	84	25	27	85	–	–	–	–	25	110	–	42	95	–
Kettle River Twp.	266	26	195	35	118	42	38	116	–	–	–	–	32	159	–	55	137	–
Mission Creek Twp.	290	52	215	49	91	75	50	126	–	–	–	–	94	115	–	63	144	–
Munch Twp.	110	14	89	14	42	31	9	58	–	–	–	–	18	65	–	17	64	–
New Dosey Twp.	49	1	40	7	14	17	8	23	–	–	–	–	9	29	–	18	20	–
Nickerson Twp.	78	9	67	15	36	15	18	45	–	–	–	–	7	60	–	24	43	–
Norman Twp.	137	5	116	19	60	34	31	76	–	–	–	–	27	86	–	33	79	–
Ogema Twp.	109	18	90	9	45	34	15	56	–	–	–	–	28	59	–	23	62	–
Park Twp.	29	3	22	3	12	7	6	9	–	–	–	–	4	16	–	3	18	–
Partridge Twp.	298	28	231	48	101	79	47	134	–	–	–	–	53	171	–	78	146	–
Pine Lake Twp.	334	42	284	68	136	72	68	171	–	–	–	–	71	207	–	90	188	–
Pokegama Twp.	1,247	188	1,065	242	497	310	249	636	–	–	–	–	363	673	–	327	709	–
Rutledge	115	19	95	11	55	29	11	71	–	–	–	–	15	79	–	26	68	–
Sandstone	827	81	600	171	299	122	138	388	–	–	–	–	132	452	–	189	398	–
Sandstone Twp.	411	36	316	110	108	89	104	147	–	–	–	–	116	191	–	147	161	–
Sturgeon Lake	145	26	130	37	58	35	29	69	–	–	–	–	30	95	–	37	87	–
Sturgeon Lake Twp.	202	22	161	34	84	41	23	98	–	–	–	–	17	142	–	44	110	–
Willow River	205	18	153	36	75	40	30	90	–	–	–	–	22	131	–	41	112	–
Wilma Twp.	47	7	43	14	20	8	11	26	–	–	–	–	12	29	–	19	23	–
Windemere Twp.	837	91	713	179	382	142	130	368	–	–	–	–	151	552	–	205	488	–
County: Totals:	**10,205**	**1,207**	**8,140**	**2,107**	**3,720**	**2,201**	**1,908**	**4,746**	–	–	–	–	**2,189**	**5,765**	–	**2,575**	**5,380**	–
District 8B Total	**21,764**	**2,633**	**17,772**	**4,579**	**8,531**	**4,398**	**4,391**	**9,984**	–	–	–	–	**4,448**	**12,918**	–	**5,733**	**11,489**	–
% Of Voters			**100**	**25.77**	**48.00**	**24.75**	**24.71**	**56.18**	–	–	–	–	**25.03**	**72.69**	–	**32.26**	**64.65**	–
District 8 Total	**41,158**	**5,754**	**34,644**	**8,809**	**17,367**	**7,889**	**8,927**	**20,107**	–	–	–	–	**9,054**	**24,483**	–	–	–	–
% Of Voters			**100**	**25.43**	**50.13**	**22.77**	**25.77**	**58.04**	–	–	–	–	**26.13**	**70.67**	–	–	–	–

DISTRICT 9A County CLAY	VOTER REGISTRATION			PRESIDENT AND VICE-PRESIDENT			U.S. REP. DIST. 7						STATE SENATOR			STATE REP.		
Precinct	Persons registered as of 7:00 a.m. election day	Persons registered on election day	Total number of persons voting	IR BUSH AND QUAYLE	DFL CLINTON AND GORE	IND PEROT AND STOCKDALE	IR BERNIE OMANN	DFL COLLIN C. PETERSON					IR BOB FRIEDERICHS	DFL KEITH LANGSETH		IR KEVIN GOODNO	DFL DIANE WRAY WILLIAMS	
Moorhead City W-1 P-1	1,437	178	1,161	478	447	223	432	644	—	—	—	—	399	725	—	701	441	—
Moorhead City W-1 P-2	1,469	219	1,162	437	524	184	402	693	—	—	—	—	335	780	—	671	456	—
Moorhead City W-1 P-3	1,528	211	1,061	390	480	152	358	610	—	—	—	—	299	694	—	576	441	—
Moorhead City W-2 P-1	1,614	311	1,297	402	688	179	444	723	—	—	—	—	380	849	—	662	601	—
Moorhead City W-2 P-2	1,748	491	1,228	377	630	206	381	651	—	—	—	—	335	739	—	509	636	—
Moorhead City W-2 P-3	1,109	241	934	401	370	148	362	516	—	—	—	—	311	595	—	559	356	—
Moorhead City W-3 P-1	1,767	178	1,464	705	568	177	676	711	—	—	—	—	621	810	—	988	459	—
Moorhead City W-3 P-2	1,618	376	1,226	456	568	185	425	604	—	—	—	—	399	676	—	646	462	—
Moorhead City W-3 P-3	1,743	294	1,535	778	529	217	687	760	—	—	—	—	651	845	—	1,116	399	—
Moorhead City W-4 P-1	1,717	313	1,497	639	634	216	626	793	—	—	—	—	546	912	—	932	551	—
Moorhead City W-4 P-2	1,792	252	1,518	725	586	192	647	786	—	—	—	—	586	889	—	1,012	472	—
Moorhead City W-4 P-3	1,144	203	938	469	297	159	388	489	—	—	—	—	381	528	—	614	306	—
Moorhead Twp.	293	41	245	104	76	62	105	127	—	—	—	—	88	151	—	160	81	—
County: Totals:	**18,979**	**3,308**	**15,266**	**6,361**	**6,397**	**2,300**	**5,933**	**8,107**	—	—	—	—	**5,331**	**9,193**	—	**9,146**	**5,661**	—
District 9A Total	**18,979**	**3,308**	**15,266**	**6,361**	**6,397**	**2,300**	**5,933**	**8,107**	—	—	—	—	**5,331**	**9,193**	—	**9,146**	**5,661**	—
% Of Voters			**100**	**41.67**	**41.90**	**15.07**	**38.86**	**53.10**	—	—	—	—	**34.92**	**60.22**	—	**59.91**	**37.08**	—

DISTRICT 9B County BECKER	VOTER REGISTRATION			PRESIDENT AND VICE-PRESIDENT			U.S. REP. DIST. 7						STATE SENATOR			STATE REP.		
Precinct	Persons registered as of 7:00 a.m. election day	Persons registered on election day	Total number of persons voting	IR BUSH AND QUAYLE	DFL CLINTON AND GORE	IND PEROT AND STOCKDALE	IR BERNIE OMANN	DFL COLLIN C. PETERSON					IR BOB FRIEDERICHS	DFL KEITH LANGSETH		IR ROBERT L. (BOB) WESTFALL	DFL MARVIN K. DAUNER	
Audubon	222	29	154	60	57	33	62	83	—	—	—	—	51	99	—	51	93	—
Audubon Twp.	271	51	248	90	86	69	107	129	—	—	—	—	75	165	—	75	163	—
Cormorant Twp.	579	66	504	218	179	100	213	268	—	—	—	—	185	301	—	202	288	—
Lake Eunice Twp.	654	80	532	198	190	136	212	289	—	—	—	—	167	345	—	185	318	—
Lake Park	385	42	308	99	135	66	114	173	—	—	—	—	67	224	—	78	212	—
Lake Park Twp.	249	30	210	75	82	50	66	135	—	—	—	—	54	152	—	61	144	—
County: Totals:	**2,360**	**298**	**1,956**	**740**	**729**	**454**	**774**	**1,077**	—	—	—	—	**599**	**1,286**	—	**652**	**1,218**	—

CLAY																		
Alliance Twp.	180	10	140	62	51	25	45	88	–	–	–	–	52	87	–	53	82	–
Barnesville City W-1	462	73	361	119	169	61	122	214	–	–	–	–	109	232	–	124	210	–
Barnesville City W-2	423	68	357	121	161	61	128	208	–	–	–	–	118	231	–	111	228	–
Barnesville City W-3	370	44	284	133	113	30	118	147	–	–	–	–	105	173	–	97	176	–
Barnesville Twp.	105	12	84	36	21	26	30	51	–	–	–	–	23	60	–	32	48	–
Cromwell Twp.	172	29	154	62	59	30	67	79	–	–	–	–	44	108	–	33	119	–
Dilworth	1,501	253	1,158	360	569	200	361	720	–	–	–	–	289	841	–	291	818	–
Eglon Twp.	240	25	208	84	77	47	79	116	–	–	–	–	79	129	–	48	154	–
Elkton Twp.	185	17	155	38	77	36	41	105	–	–	–	–	45	106	–	23	130	–
Glyndon/Glyndon Twp.	621	109	521	214	194	105	159	345	–	–	–	–	132	379	–	156	349	–
Hawley	931	183	821	325	339	138	281	501	–	–	–	–	220	582	–	145	658	–
Hawley Twp.	210	24	176	62	77	35	60	105	–	–	–	–	42	132	–	29	144	–
Hitterdal/Highland Grve	296	22	230	75	97	50	93	131	–	–	–	–	53	172	–	44	179	–
Humboldt Twp.	136	15	118	55	46	14	38	76	–	–	–	–	36	79	–	33	78	–
Kurtz Twp.	201	31	171	83	57	30	78	90	–	–	–	–	65	103	–	82	83	–
Moland Twp.	161	27	145	83	40	20	52	85	–	–	–	–	48	97	–	53	88	–
Oakport Twp.	1,058	87	793	372	262	155	358	400	–	–	–	–	283	492	–	320	441	–
Parke Twp.	238	23	212	90	77	41	78	127	–	–	–	–	70	137	–	62	147	–
Riverton Twp.	230	34	200	89	80	30	80	109	–	–	–	–	47	147	–	56	137	–
Sabin/Elmwood Twp.	506	65	449	164	191	89	128	295	–	–	–	–	114	325	–	131	295	–
Skree Twp.	104	7	82	39	26	13	41	39	–	–	–	–	30	51	–	28	53	–
Spring Prairie Twp.	127	18	105	41	38	23	39	62	–	–	–	–	29	76	–	32	72	–
Tansem Twp.	136	9	113	42	52	17	36	71	–	–	–	–	31	82	–	32	78	–
Comstock/Holy Cross Twp.	163	6	143	59	66	14	54	83	–	–	–	–	57	85	–	50	89	–
County: Totals:	**8,756**	**1,191**	**7,180**	**2,808**	**2,939**	**1,290**	**2,566**	**4,247**	–	–	–	–	**2,121**	**4,906**	–	**2,065**	**4,856**	–
OTTER TAIL																		
Carlisle Twp	120	17	111	55	36	19	53	57	–	–	–	–	62	48	–	68	40	–
Dunn Twp	468	48	370	148	139	75	186	176	–	–	–	–	148	209	–	181	173	–
Elizabeth City	103	13	84	22	37	20	41	41	–	–	–	–	23	57	–	37	42	–
Elizabeth Twp	365	45	328	138	106	80	170	143	–	–	–	–	151	154	–	193	113	–
Erhard City	123	11	95	31	38	26	42	51	–	–	–	–	39	51	–	54	39	–
Erhards Grove Twp	250	24	215	70	88	56	92	118	–	–	–	–	63	139	–	92	108	–
Lida Twp	379	57	321	145	95	78	170	145	–	–	–	–	145	165	–	179	122	–
Maplewood Twp	158	17	127	44	47	33	49	69	–	–	–	–	42	77	–	70	48	–
Norwegian Grove Twp	208	22	165	69	66	27	62	100	–	–	–	–	50	110	–	74	82	–
Orwell Twp	115	11	95	41	31	21	42	51	–	–	–	–	45	47	–	53	37	–
Oscar Twp	116	19	110	40	44	26	45	64	–	–	–	–	41	64	–	59	47	–
Pelican Twp	404	38	338	141	119	74	152	176	–	–	–	–	129	198	–	184	134	–
Pelican Rapids City	1,133	144	922	407	322	173	423	466	–	–	–	–	364	506	–	483	376	–
Rothsay City	121	28	107	41	41	21	37	66	–	–	–	–	39	64	–	54	49	–
Scambler Twp	306	37	260	113	82	62	106	147	–	–	–	–	103	148	–	134	108	–
Trondhjem Twp	106	14	83	27	31	24	36	45	–	–	–	–	37	43	–	51	29	–
Western Twp	98	10	78	38	22	18	41	35	–	–	–	–	42	34	–	49	26	–
County: Totals:	**4,573**	**555**	**3,809**	**1,570**	**1,344**	**833**	**1,747**	**1,950**	–	–	–	–	**1,523**	**2,114**	–	**2,015**	**1,573**	–
WILKIN																		
Akron Twp.	88	6	77	47	10	18	52	20	–	–	–	–	57	20	–	63	14	–
Andrea Twp.	46	4	39	18	7	11	23	12	–	–	–	–	32	5	–	34	5	–
Atherton Twp.	111	5	73	20	36	17	28	40	–	–	–	–	25	47	–	21	46	–
Bradford Twp.	70	8	58	30	13	14	31	22	–	–	–	–	37	21	–	26	31	–
Brandrup Twp.	153	13	126	45	39	39	45	72	–	–	–	–	73	53	–	67	55	–
Breckenridge P-1	811	107	696	326	239	126	345	296	–	–	–	–	426	250	–	338	319	–
Breckenridge P-2	634	136	554	244	196	108	252	251	–	–	–	–	297	250	–	271	249	–
Breckenridge P-3	449	55	377	175	130	71	167	182	–	–	–	–	202	164	–	194	158	–
Breckenridge Twp.	125	26	119	63	26	26	58	54	–	–	–	–	77	36	–	67	47	–
Campbell	158	13	126	60	39	23	50	63	–	–	–	–	65	55	–	57	59	–

Campbell Twp.	77	3	61	31	16	13	32	26	–	–	–	–	34	26	–	35	24	–
Champion Twp.	86	12	83	37	22	21	38	42	–	–	–	–	43	38	–	34	43	–
Connelly Twp.	79	8	60	34	6	19	45	15	–	–	–	–	44	15	–	41	18	–
Deerhorn Twp.	71	7	58	22	21	14	26	27	–	–	–	–	27	31	–	22	31	–
Foxhome	98	12	80	27	24	28	42	33	–	–	–	–	55	24	–	50	29	–
Foxhome Twp.	80	4	68	35	22	11	32	31	–	–	–	–	48	19	–	45	20	–
Kent	58	3	50	35	7	6	21	26	–	–	–	–	36	13	–	21	25	–
Mccauleyville Twp.	42	7	37	20	13	4	16	19	–	–	–	–	21	15	–	18	16	–
Manston Twp.	47	7	41	8	17	16	11	29	–	–	–	–	12	29	–	16	25	–
Meadows Twp.	47	0	34	16	13	4	16	17	–	–	–	–	23	11	–	22	11	–
Mitchell Twp.	55	10	50	13	21	15	23	25	–	–	–	–	25	23	–	28	18	–
Nilsen Twp.	53	11	47	26	10	10	26	19	–	–	–	–	36	10	–	32	13	–
Nordick Twp.	68	4	55	29	15	8	28	24	–	–	–	–	33	22	–	33	22	–
Prairie View Twp.	123	15	111	55	28	27	53	49	–	–	–	–	55	52	–	58	49	–
Roberts Twp.	76	8	59	26	24	9	26	30	–	–	–	–	29	28	–	27	28	–
Rothsay	149	14	130	49	47	28	59	61	–	–	–	–	48	73	–	83	44	–
Sunnyside Twp.	92	18	78	46	16	15	44	30	–	–	–	–	56	22	–	58	19	–
Tanberg Twp.	61	3	45	8	22	14	14	29	–	–	–	–	14	30	–	22	21	–
Wolverton	96	19	87	49	22	15	39	42	–	–	–	–	47	39	–	43	39	–
Wolverton Twp.	87	9	71	32	21	18	34	34	–	–	–	–	36	34	–	40	27	–
County: Totals:	**4,190**	**547**	**3,550**	**1,626**	**1,122**	**748**	**1,676**	**1,620**	–	–	–	–	**2,013**	**1,455**	–	**1,866**	**1,505**	–
District 9B Total	**19,879**	**2,591**	**16,495**	**6,744**	**6,134**	**3,325**	**6,763**	**8,894**	–	–	–	–	**6,256**	**9,761**	–	**6,598**	**9,152**	–
% Of Voters			**100**	**40.89**	**37.19**	**20.16**	**41.00**	**53.92**	–	–	–	–	**37.93**	**59.18**	–	**40.00**	**55.48**	–
District 9 Total	**38,858**	**5,899**	**31,761**	**13,105**	**12,531**	**5,625**	**12,696**	**17,001**	–	–	–	–	**11,587**	**18,954**	–	–	–	–
% Of Voters			**100**	**41.26**	**39.45**	**17.71**	**39.97**	**53.53**	–	–	–	–	**36.48**	**59.68**	–	–	–	–

	VOTER REGISTRATION			PRESIDENT AND VICE-PRESIDENT			U.S. REP. DIST. 7						STATE SENATOR			STATE REP.		
DISTRICT 10A County DOUGLAS	Persons registered as of 7:00 a.m. election day	Persons registered on election day	Total number of persons voting	IR BUSH AND QUAYLE	DFL CLINTON AND GORE	IND PEROT AND STOCKDALE	IR BERNIE OMANN	DFL COLLIN C. PETERSON					IR CAL LARSON	DFL KATI ERIKSSON SASSEVILLE		IR LARRY "BUD" NORNES	DFL BOB ANDERSON	
Precinct																		
Evansville	346	36	316	131	123	57	160	147	–	–	–	–	194	113	–	118	189	–
Evansville Twp.	143	18	141	55	46	37	51	66	–	–	–	–	84	53	–	66	70	–
Leaf Valley Twp	273	26	249	95	79	73	136	108	–	–	–	–	137	107	–	119	120	–
Lund Twp.	189	19	168	59	71	38	75	91	–	–	–	–	90	71	–	79	87	–
Millerville	68	5	58	28	13	13	37	21	–	–	–	–	43	13	–	18	36	–
Millerville Twp.	146	16	129	54	42	32	68	59	–	–	–	–	87	40	–	66	62	–
Miltona	127	16	130	49	42	35	79	50	–	–	–	–	77	51	–	59	69	–
Miltona Twp.	454	53	414	149	138	126	244	161	–	–	–	–	235	166	–	153	203	–
County: Totals:	**1,746**	**189**	**1,605**	**620**	**554**	**411**	**850**	**703**	–	–	–	–	**947**	**614**	–	**678**	**836**	–
OTTER TAIL																		
Aastad Twp	150	13	118	40	44	32	53	63	–	–	–	–	71	46	–	59	57	–
Amor Twp	340	34	301	125	101	73	163	132	–	–	–	–	183	114	–	140	156	–
Aurdal Twp	849	135	774	323	256	190	408	353	–	–	–	–	448	314	–	387	376	–
Battle Lake City	489	61	443	214	143	82	245	182	–	–	–	–	257	175	–	224	198	–

Buse Twp	353	83	332	161	98	69	171	155	–	–	–	–	235	92	–	182	142	–
Clitherall City	57	11	51	9	26	15	18	30	–	–	–	–	19	30	–	15	33	–
Clitherall Twp	287	49	268	104	97	58	133	129	–	–	–	–	147	117	–	125	134	–
Dalton City	182	13	156	42	73	39	63	93	–	–	–	–	79	73	–	65	90	–
Dane Prairie Twp	548	88	511	251	152	103	274	232	–	–	–	–	339	166	–	284	222	–
Dead Lake Twp	244	31	220	83	65	67	106	110	–	–	–	–	129	86	–	98	114	–
Eagle Lake Twp	223	22	199	60	84	53	82	114	–	–	–	–	97	98	–	85	106	–
Effington Twp	175	15	150	51	53	43	76	68	–	–	–	–	86	56	–	57	84	–
Elmo Twp	179	26	161	51	57	49	83	71	–	–	–	–	103	53	–	65	90	–
Everts Twp	446	58	409	175	133	98	222	173	–	–	–	–	254	145	–	198	203	–
Fergus Falls W-1 P-1	790	156	668	274	244	139	331	326	–	–	–	–	390	259	–	294	355	–
Fergus Falls W-1 P-2	731	135	611	304	205	97	296	298	–	–	–	–	375	224	–	304	283	–
Fergus Falls W-2 P-1	884	150	804	357	260	178	411	378	–	–	–	–	480	312	–	384	404	–
Fergus Falls W-2 P-2	952	174	881	420	305	146	444	419	–	–	–	–	517	357	–	428	438	–
Fergus Falls W-3 P-1	751	129	649	294	234	118	307	331	–	–	–	–	373	271	–	306	334	–
Fergus Falls W-3 P-2	900	171	772	335	250	179	399	355	–	–	–	–	437	318	–	390	367	–
Fergus Falls W-4 P-1	739	135	617	286	200	124	294	307	–	–	–	–	376	229	–	293	308	–
Fergus Falls W-4 P-2	987	201	893	460	254	170	509	361	–	–	–	–	579	296	–	512	361	–
Fergus Falls Twp	710	79	652	332	155	158	378	266	–	–	–	–	442	203	–	392	250	–
Folden Twp	173	17	159	36	76	44	67	91	–	–	–	–	63	94	–	59	98	–
Friberg Twp	393	60	330	133	115	75	152	173	–	–	–	–	178	145	–	155	166	–
Girard Twp	433	50	376	149	132	91	192	172	–	–	–	–	213	156	–	162	205	–
Henning City	458	55	410	173	135	96	209	183	–	–	–	–	256	129	–	157	228	–
Henning Twp	189	25	166	65	57	44	101	61	–	–	–	–	117	43	–	74	84	–
Inman Twp	156	25	138	34	54	50	68	69	–	–	–	–	71	62	–	47	86	–
Leaf Lake Twp	258	36	237	82	87	63	129	100	–	–	–	–	128	103	–	84	145	–
Leaf Mountain Twp	146	15	124	49	46	28	43	77	–	–	–	–	68	50	–	46	71	–
Maine Twp	403	42	360	146	138	70	173	176	–	–	–	–	204	147	–	150	197	–
Nidaros Twp	164	21	158	56	73	28	67	87	–	–	–	–	79	73	–	63	90	–
Otter Tail City	212	46	192	80	61	49	114	71	–	–	–	–	113	71	–	72	118	–
Otter Tail Twp	286	46	257	101	81	72	136	114	–	–	–	–	147	104	–	123	124	–
Parkers Prairie City	552	59	456	180	155	106	251	190	–	–	–	–	264	173	–	193	239	–
Parkers Prairie Twp	183	28	164	70	49	43	100	61	–	–	–	–	98	64	–	91	70	–
Richville City	90	3	67	22	20	24	31	33	–	–	–	–	32	32	–	19	44	–
Rush Lake Twp	470	87	429	170	161	95	224	196	–	–	–	–	267	152	–	172	242	–
St Olaf Twp	211	32	192	72	69	49	84	106	–	–	–	–	107	81	–	92	96	–
Star Lake Twp	217	20	186	73	63	46	92	89	–	–	–	–	113	66	–	87	92	–
Sverdrup Twp	370	39	335	117	145	69	146	178	–	–	–	–	196	133	–	141	186	–
Tordenskjold Twp	316	27	287	93	122	66	135	148	–	–	–	–	142	139	–	119	163	–
Tumuli Twp	224	31	216	82	91	43	104	109	–	–	–	–	122	91	–	92	120	–
Underwood City	196	32	164	45	85	34	67	93	–	–	–	–	78	79	–	50	105	–
Urbank City	38	2	33	11	11	10	17	15	–	–	–	–	23	9	–	10	23	–
Vining City	61	2	49	20	21	5	24	24	–	–	–	–	29	17	–	21	27	–
County: Totals:	**18,165**	**2,769**	**16,125**	**6,810**	**5,536**	**3,580**	**8,192**	**7,562**	–	–	–	–	**9,524**	**6,247**	–	**7,566**	**8,124**	–
District 10A Total	**19,911**	**2,958**	**17,730**	**7,430**	**6,090**	**3,991**	**9,042**	**8,265**	–	–	–	–	**10,471**	**6,861**	–	**8,244**	**8,960**	–
% Of Voters			**100**	**41.91**	**34.35**	**22.51**	**51.00**	**46.62**	–	–	–	–	**59.06**	**38.70**	–	**46.50**	**50.54**	–

DISTRICT 10B County DOUGLAS	VOTER REGISTRATION			PRESIDENT AND VICE-PRESIDENT			U.S. REP. DIST. 7						STATE SENATOR			STATE REP.		
	Persons registered as of 7:00 a.m. election day	Persons registered on election day	Total number of persons voting	IR BUSH AND QUAYLE	DFL CLINTON AND GORE	IND PEROT AND STOCKDALE	IR BERNIE OMANN	DFL COLLIN C. PETERSON					IR CAL LARSON	DFL KATI ERIKSSON SASSEVILLE		IR HILDA BETTERMANN	DFL HELEN CLAGGETT	
Precinct																		
Alexandria W-1	949	261	886	359	299	210	442	369	–	–	–	–	480	357	–	593	259	–
Alexandria W-2	874	167	735	294	251	181	378	308	–	–	–	–	384	326	–	490	216	–
Alexandria W-3	913	140	793	335	282	161	413	318	–	–	–	–	437	311	–	538	234	–
Alexandria W-4	816	148	680	255	261	150	303	321	–	–	–	–	360	277	–	419	234	–
Alexandria W-5	906	132	782	324	300	144	398	339	–	–	–	–	428	309	–	504	243	–
Alexandria Twp.	2,593	376	2,376	1,027	670	656	1,226	976	–	–	–	–	1,391	902	–	1,708	604	–
Brandon	239	43	251	96	85	69	148	102	–	–	–	–	157	93	–	181	69	–
Brandon Twp.	348	49	321	141	96	81	197	120	–	–	–	–	203	111	–	251	66	–
Carlos	238	24	208	71	63	71	117	90	–	–	–	–	112	91	–	136	71	–
Carlos Twp.	997	102	901	371	281	241	478	369	–	–	–	–	557	318	–	634	240	–
Forada	111	15	115	46	32	34	56	56	–	–	–	–	59	51	–	73	37	–
Garfield	149	21	144	45	50	48	83	55	–	–	–	–	79	60	–	99	45	–
Hudson Twp.	367	66	343	101	115	120	188	151	–	–	–	–	179	155	–	227	112	–
Ida Twp.	574	62	494	190	142	155	273	213	–	–	–	–	284	202	–	355	134	–
La Grand Twp.	2,232	347	2,057	924	624	495	1,121	821	–	–	–	–	1,228	761	–	1,518	493	–
Lake Mary Twp.	585	58	530	184	188	153	281	237	–	–	–	–	276	232	–	356	166	–
Moe Twp.	338	46	323	113	113	96	170	144	–	–	–	–	171	142	–	198	115	–
Nelson	90	19	92	28	40	23	46	45	–	–	–	–	48	43	–	50	41	–
Orange Twp.	188	22	159	85	38	35	93	64	–	–	–	–	102	50	–	128	26	–
County: Totals:	**13,507**	**2,098**	**12,190**	**4,989**	**3,930**	**3,123**	**6,411**	**5,098**	**–**	**–**	**–**	**–**	**6,935**	**4,791**	**–**	**8,458**	**3,405**	**–**
POPE																		
Glenwood P-1	784	126	640	178	314	137	290	341	–	–	–	–	287	344	–	288	340	–
Glenwood P-2	868	127	725	256	322	127	312	392	–	–	–	–	367	338	–	360	338	–
Glenwood Twp.	607	90	539	169	238	126	261	268	–	–	–	–	275	249	–	291	232	–
Grove Lake Twp.	160	29	147	25	61	56	66	71	–	–	–	–	59	75	–	73	65	–
Leven Twp.	347	33	292	96	94	97	151	131	–	–	–	–	153	126	–	178	105	–
Long Beach	170	23	158	57	61	36	88	68	–	–	–	–	88	65	–	84	68	–
Minnewaska Twp.	277	37	258	91	110	54	117	136	–	–	–	–	128	127	–	129	123	–
Reno Twp.	187	13	161	43	77	41	64	95	–	–	–	–	77	79	–	83	76	–
Villard	171	20	144	49	64	28	62	80	–	–	–	–	70	67	–	84	55	–
Westport	30	1	17	8	4	5	11	6	–	–	–	–	10	7	–	9	8	–
Westport Twp.	178	14	144	42	57	41	61	77	–	–	–	–	71	62	–	79	60	–
County: Totals:	**3,779**	**513**	**3,225**	**1,014**	**1,402**	**748**	**1,483**	**1,665**	**–**	**–**	**–**	**–**	**1,585**	**1,539**	**–**	**1,658**	**1,470**	**–**
STEARNS																		
Ashley Twp	160	8	119	57	28	32	86	33	–	–	–	–	69	43	–	82	33	–
Getty Twp	237	13	178	88	50	38	119	59	–	–	–	–	111	59	–	119	54	–
Raymond Twp	137	16	128	38	48	39	66	62	–	–	–	–	70	58	–	73	53	–

Sauk Centre City	2,035	236	1,767	732	666	337	1,062	579	–	–	–	–	1,018	665	–	1,015	604	–
Sauk Centre Twp	525	85	458	198	137	113	298	152	–	–	–	–	290	162	–	302	150	–
County: Totals:	**3,094**	**358**	**2,650**	**1,113**	**929**	**559**	**1,631**	**885**	–	–	–	–	**1,558**	**987**	–	**1,591**	**894**	–
District 10B Total	**20,380**	**2,969**	**18,065**	**7,116**	**6,261**	**4,430**	**9,525**	**7,648**	–	–	–	–	**10,078**	**7,317**	–	**11,707**	**5,769**	–
% Of Voters			**100**	**39.39**	**34.66**	**24.52**	**52.73**	**42.34**	–	–	–	–	**55.79**	**40.50**	–	**64.80**	**31.93**	–
District 10 Total	**40,291**	**5,927**	**35,795**	**14,546**	**12,351**	**8,421**	**18,567**	**15,913**	–	–	–	–	**20,549**	**14,178**	–	–	–	–
% Of Voters			**100**	**40.64**	**34.50**	**23.53**	**51.87**	**44.46**	–	–	–	–	**57.41**	**39.61**	–	–	–	–

	VOTER REGISTRATION			PRESIDENT AND VICE-PRESIDENT			U.S. REP. DIST. 7						STATE SENATOR			STATE REP.		
DISTRICT 11A County BECKER	Persons registered as of 7:00 a.m. election day	Persons registered on election day	Total number of persons voting	IR BUSH AND QUAYLE	DFL CLINTON AND GORE	IND PEROT AND STOCKDALE	IR BERNIE OMANN	DFL COLLIN C. PETERSON					IR ARLES KUMPULA	DFL DALLAS C. SAMS		IR JIM O'GORMAN	DFL SYDNEY G. NELSON	
Precinct																		
Burlington Twp.	633	102	546	261	126	146	261	263	–	–	–	–	240	287	–	314	214	–
Detroit Twp.	1,380	187	1,192	492	402	283	530	614	–	–	–	–	503	624	–	693	457	–
Detroit Lakes W-1 P-1	591	113	478	156	196	98	186	267	–	–	–	–	165	287	–	238	207	–
Detroit Lakes W-1 P-2	515	116	466	172	170	112	191	247	–	–	–	–	186	256	–	245	198	–
Detroit Lakes W-2 P-1	872	123	736	297	297	125	309	395	–	–	–	–	300	386	–	424	283	–
Detroit Lakes W-2 P-2	710	107	640	309	221	101	265	345	–	–	–	–	270	336	–	393	207	–
Detroit Lakes W-3 P-1	778	120	651	278	246	110	276	342	–	–	–	–	253	367	–	375	243	–
Detroit Lakes W-3 P-2	768	110	693	349	209	126	292	381	–	–	–	–	307	355	–	444	221	–
Erie Twp.	845	135	788	330	215	230	385	360	–	–	–	–	341	404	–	468	282	–
Frazee	541	87	429	163	137	110	172	229	–	–	–	–	145	258	–	217	182	–
Lake View Twp.	1,059	158	907	406	259	221	407	460	–	–	–	–	402	462	–	533	334	–
County: Totals:	**8,692**	**1,358**	**7,526**	**3,213**	**2,478**	**1,662**	**3,274**	**3,903**	–	–	–	–	**3,112**	**4,022**	–	**4,344**	**2,828**	–
OTTER TAIL																		
Blowers Twp	187	17	131	50	40	39	66	64	–	–	–	–	44	85	–	51	80	–
Bluffton City	105	10	88	54	16	18	58	30	–	–	–	–	43	45	–	36	52	–
Bluffton Twp	267	23	220	88	66	65	128	90	–	–	–	–	89	127	–	86	127	–
Butler Twp	179	16	157	60	45	48	68	80	–	–	–	–	66	83	–	33	122	–
Candor Twp	255	46	250	114	60	72	127	121	–	–	–	–	127	115	–	132	108	–
Compton Twp	392	54	329	138	100	88	179	141	–	–	–	–	127	192	–	126	191	–
Corliss Twp	234	40	217	66	64	86	109	100	–	–	–	–	106	103	–	79	133	–
Deer Creek City	191	24	156	51	56	47	69	84	–	–	–	–	49	102	–	54	95	–
Deer Creek Twp	190	19	157	53	72	30	67	90	–	–	–	–	47	106	–	40	110	–
Dent City	116	14	92	43	25	23	54	36	–	–	–	–	38	47	–	45	41	–
Dora Twp	376	57	316	116	101	96	168	144	–	–	–	–	141	157	–	153	147	–
Edna Twp	529	73	454	188	141	124	240	206	–	–	–	–	213	223	–	194	241	–
Gorman Twp	241	48	207	82	70	53	111	90	–	–	–	–	108	84	–	90	109	–
Hobart Twp	412	54	359	116	150	92	146	209	–	–	–	–	132	217	–	143	207	–
Homestead Twp	193	24	162	50	66	45	69	91	–	–	–	–	67	87	–	39	119	–
Newton Twp	444	56	398	125	171	93	184	205	–	–	–	–	171	222	–	69	323	–
New York Mills City	557	81	501	174	217	97	205	283	–	–	–	–	196	292	–	98	385	–
Otto Twp	334	22	257	101	80	72	126	129	–	–	–	–	126	127	–	83	172	–
Paddock Twp	204	21	167	64	61	40	62	103	–	–	–	–	48	116	–	21	145	–

Perham City	1,301	189	1,057	477	327	236	558	470	–	–	–	–	521	496	–	434	588	–
Perham Twp	460	58	383	176	77	125	213	158	–	–	–	–	197	173	–	161	208	–
Pine Lake Twp	276	50	268	97	82	85	147	115	–	–	–	–	133	130	–	91	171	–
Vergas City	180	22	143	61	49	32	70	71	–	–	–	–	61	78	–	66	73	–
Wadena P-5 City	11	6	11	6	5	0	6	5	–	–	–	–	2	9	–	2	9	–
County: Totals:	**7,634**	**1,024**	**6,480**	**2,550**	**2,141**	**1,706**	**3,230**	**3,115**	–	–	–	–	**2,852**	**3,416**	–	**2,326**	**3,956**	–
WADENA																		
Leaf River Twp.	351	21	253	97	86	69	133	116	–	–	–	–	87	162	–	97	153	–
Red Eye Twp.	262	19	188	59	66	60	94	93	–	–	–	–	63	121	–	48	136	–
Rockwood Twp.	243	16	194	56	82	56	89	99	–	–	–	–	60	127	–	42	150	–
Sebeka	499	37	368	119	156	89	160	194	–	–	–	–	106	247	–	73	286	–
Wadena P-1	1,064	111	677	289	248	129	362	284	–	–	–	–	238	402	–	292	351	–
Wadena P-2	870	83	526	240	158	123	306	206	–	–	–	–	185	330	–	252	262	–
Wadena P-3	1,176	101	826	360	305	153	463	346	–	–	–	–	289	521	–	348	461	–
Wadena P-5	8	2	9	5	3	1	6	3	–	–	–	–	3	6	–	5	4	–
County: Totals:	**4,473**	**390**	**3,041**	**1,225**	**1,104**	**680**	**1,613**	**1,341**	–	–	–	–	**1,031**	**1,916**	–	**1,157**	**1,803**	–
District 11A Total	**20,799**	**2,772**	**17,047**	**6,988**	**5,723**	**4,048**	**8,117**	**8,359**	–	–	–	–	**6,995**	**9,354**	–	**7,827**	**8,587**	–
% Of Voters			**100**	**40.99**	**33.57**	**23.75**	**47.62**	**49.04**	–	–	–	–	**41.03**	**54.87**	–	**45.91**	**50.37**	–

	VOTER REGISTRATION			PRESIDENT AND VICE-PRESIDENT			U.S. REP. DIST. 7						STATE SENATOR			STATE REP.		
DISTRICT 11B County DOUGLAS	Persons registered as of 7:00 a.m. election day	Persons registered on election day	Total number of persons voting	IR BUSH AND QUAYLE	DFL CLINTON AND GORE	IND PEROT AND STOCKDALE	IR BERNIE OMANN	DFL COLLIN C. PETERSON					IR ARLES KUMPULA	DFL DALLAS C. SAMS		IR JERRY MARCOULLIER	DFL RICHARD "RICK" KRUEGER	
Precinct																		
Belle River Twp.	215	18	193	70	61	61	96	93	–	–	–	–	50	132	–	70	115	–
Osakis	790	85	695	234	303	147	338	344	–	–	–	–	219	461	–	206	474	–
Osakis Twp.	310	43	289	93	75	115	149	136	–	–	–	–	91	189	–	107	175	–
Spruce Hill Twp.	193	31	174	57	48	65	95	76	–	–	–	–	56	112	–	75	92	–
County: Totals:	**1,508**	**177**	**1,351**	**454**	**487**	**388**	**678**	**649**	–	–	–	–	**416**	**894**	–	**458**	**856**	–
OTTER TAIL																		
Eastern Twp	159	12	143	37	67	37	67	75	–	–	–	–	39	102	–	41	96	–
Oak Valley Twp	209	30	190	58	49	81	100	90	–	–	–	–	66	121	–	78	106	–
Woodside Twp	165	15	127	49	39	37	67	52	–	–	–	–	51	70	–	47	73	–
County: Totals:	**533**	**57**	**460**	**144**	**155**	**155**	**234**	**217**	–	–	–	–	**156**	**293**	–	**166**	**275**	–
STEARNS																		
Melrose Twp	441	31	363	170	104	83	260	99	–	–	–	–	157	179	–	186	160	–
Millwood/St Rosa City	566	37	448	207	139	97	300	147	–	–	–	–	186	242	–	209	220	–
County: Totals:	**1,007**	**68**	**811**	**377**	**243**	**180**	**560**	**246**	–	–	–	–	**343**	**421**	–	**395**	**380**	–
TODD																		
Bartlett Twp.	239	18	196	65	55	74	110	85	–	–	–	–	56	138	–	77	117	–

Bertha	287	35	277	125	98	51	154	114	–	–	–	–	86	183	–	109	161	–
Bertha Twp.	235	28	214	50	88	70	94	118	–	–	–	–	61	151	–	67	144	–
Birchdale Twp.	401	51	335	107	149	67	170	158	–	–	–	–	97	221	–	110	209	–
Browerville	452	38	370	118	162	86	170	192	–	–	–	–	90	272	–	102	262	–
Bruce Twp.	300	40	233	68	80	81	127	105	–	–	–	–	83	146	–	100	129	–
Burleene Twp.	207	19	179	27	81	71	68	108	–	–	–	–	40	138	–	62	114	–
Burnhamville Twp.	354	62	302	109	100	90	176	121	–	–	–	–	102	189	–	114	181	–
Burtrum	88	11	73	20	34	19	33	38	–	–	–	–	14	53	–	18	51	–
Clarissa	399	37	311	89	138	81	121	177	–	–	–	–	71	233	–	93	213	–
Eagle Bend	347	31	280	89	118	69	132	143	–	–	–	–	71	202	–	87	184	–
Eagle Valley Twp.	384	28	286	81	120	83	137	149	–	–	–	–	71	211	–	109	173	–
Fawn Lake Twp.	236	27	194	60	73	58	107	82	–	–	–	–	54	135	–	64	122	–
Germania Twp.	210	32	200	46	75	72	96	97	–	–	–	–	50	149	–	84	105	–
Gordon Twp.	398	27	341	135	115	85	183	154	–	–	–	–	130	203	–	153	180	–
Grey Eagle	221	29	191	71	79	33	104	79	–	–	–	–	68	116	–	66	114	–
Grey Eagle Twp.	381	51	312	110	124	70	181	119	–	–	–	–	129	168	–	124	176	–
Hartford Twp.	383	34	269	83	111	75	133	134	–	–	–	–	87	176	–	90	173	–
Hewitt	128	15	103	27	47	29	36	65	–	–	–	–	25	76	–	34	64	–
Iona Twp.	239	27	186	66	65	52	95	88	–	–	–	–	57	126	–	81	102	–
Kandota Twp.	337	36	277	100	107	66	157	116	–	–	–	–	100	165	–	103	165	–
Leslie Twp.	383	50	314	99	118	93	158	155	–	–	–	–	105	207	–	126	180	–
Little Elk Twp.	168	21	130	36	53	39	68	59	–	–	–	–	38	89	–	48	80	–
Little Sauk Twp.	373	19	283	97	101	82	144	135	–	–	–	–	104	172	–	106	167	–
Long Prairie	1,771	173	1,396	602	463	317	777	590	–	–	–	–	548	813	–	584	775	–
Long Prairie Twp.	572	42	476	243	128	103	335	133	–	–	–	–	223	243	–	276	187	–
Moran Twp.	277	34	241	86	99	48	113	122	–	–	–	–	40	199	–	78	160	–
Osakis	38	8	37	16	11	10	21	15	–	–	–	–	16	20	–	13	24	–
Reynolds Twp.	350	30	280	110	105	60	152	123	–	–	–	–	117	156	–	129	145	–
Round Prairie Twp.	347	33	260	97	78	84	145	109	–	–	–	–	95	159	–	121	132	–
Staples	1,379	227	1,063	406	351	297	496	539	–	–	–	–	284	759	–	311	721	–
Staples Twp.	460	41	340	139	104	90	192	135	–	–	–	–	90	247	–	116	215	–
Stowe Prairie Twp.	272	34	229	79	66	74	103	124	–	–	–	–	68	159	–	80	145	–
Turtle Creek Twp.	184	30	142	34	73	35	58	80	–	–	–	–	37	101	–	38	97	–
Villard Twp.	315	27	234	104	55	73	141	86	–	–	–	–	67	164	–	88	139	–
Ward Twp.	295	21	239	68	99	64	112	121	–	–	–	–	66	168	–	88	143	–
West Union Twp.	225	25	175	69	48	54	104	70	–	–	–	–	52	117	–	60	112	–
Wykeham Twp.	262	23	218	59	88	71	78	139	–	–	–	–	45	160	–	63	152	–
County: Totals:	**13,897**	**1,514**	**11,186**	**3,990**	**4,059**	**2,976**	**5,781**	**5,177**	–	–	–	–	**3,537**	**7,384**	–	**4,172**	**6,713**	–
WADENA																		
Aldrich	51	6	42	20	12	9	28	12	–	–	–	–	16	26	–	15	26	–
Aldrich Twp	272	28	203	93	56	53	126	76	–	–	–	–	63	140	–	92	108	–
Bullard Twp.	121	13	90	38	26	26	45	42	–	–	–	–	27	60	–	41	46	–
Staples	267	42	186	70	70	42	93	88	–	–	–	–	38	147	–	47	137	–
Thomastown Twp.	518	60	412	159	130	115	231	173	–	–	–	–	109	294	–	160	239	–
Verndale	390	48	297	118	80	92	109	175	–	–	–	–	100	186	–	120	160	–
Wadena Twp.	629	57	490	232	144	109	294	185	–	–	–	–	209	275	–	246	230	–
Wing River Twp.	289	19	198	104	44	50	128	68	–	–	–	–	90	105	–	102	82	–
County: Totals:	**2,537**	**273**	**1,918**	**834**	**562**	**496**	**1,054**	**819**	–	–	–	–	**652**	**1,233**	–	**823**	**1,028**	–
District 11B Total	**19,482**	**2,089**	**15,726**	**5,799**	**5,506**	**4,195**	**8,307**	**7,108**	–	–	–	–	**5,104**	**10,225**	–	**6,014**	**9,252**	–
% Of Voters			**100**	**36.88**	**35.01**	**26.68**	**52.82**	**45.20**	–	–	–	–	**32.46**	**65.02**	–	**38.24**	**58.83**	–
District 11 Total	**40,281**	**4,861**	**32,773**	**12,787**	**11,229**	**8,243**	**16,424**	**15,467**	–	–	–	–	**12,099**	**19,579**	–	–	–	–
% Of Voters			**100**	**39.02**	**34.26**	**25.15**	**50.11**	**47.19**	–	–	–	–	**36.92**	**59.74**	–	–	–	–

DISTRICT 12A County CROW WING	VOTER REGISTRATION			PRESIDENT AND VICE-PRESIDENT			U.S. REP. DIST. 7		U.S. REP. DIST. 8				STATE SENATOR			STATE REP.		
Precinct	Persons registered as of 7:00 a.m. election day	Persons registered on election day	Total number of persons voting	IR BUSH AND QUAYLE	DFL CLINTON AND GORE	IND PEROT AND STOCKDALE	IR BERNIE OMANN	DFL COLLIN C. PETERSON	IR PHIL HERWIG	DFL JAMES L. OBERSTAR			IR FOREST W. HYATT	DFL DON SAMUELSON		IR DAVE ZONTELLI	DFL KRIS HASSIKAMP	
Brainerd W-1 P-1	695	200	563	204	227	124	—	—	158	307	—	—	179	357	—	195	334	—
Brainerd W-1 P-2	1,071	125	942	455	329	151	—	—	375	451	—	—	299	599	—	389	508	—
Brainerd W-2 P-1	798	145	653	234	250	155	—	—	198	367	—	—	209	420	—	236	392	—
Brainerd W-2 P-2	841	131	666	246	236	170	—	—	209	371	—	—	229	422	—	245	389	—
Brainerd W-3 P-1	726	159	627	207	249	154	—	—	164	356	—	—	212	389	—	230	374	—
Brainerd W-3 P-2	886	99	701	250	265	167	—	—	210	383	—	—	270	414	—	282	399	—
Brainerd W-4 P-1	667	166	574	166	250	144	—	—	142	335	—	—	162	391	—	174	374	—
Brainerd W-4 P-2	853	137	699	226	303	155	—	—	164	415	—	—	212	446	—	220	439	—
Breezy Point City	426	102	403	143	132	122	—	—	154	165	—	—	188	195	—	167	215	—
Center Twp	352	59	320	107	126	87	—	—	105	169	—	—	131	180	—	126	184	—
Crosby Prec 1	705	129	598	177	266	141	—	—	139	364	—	—	181	383	—	153	422	—
Crosby Prec 2	483	113	449	107	199	129	—	—	87	286	—	—	139	281	—	129	304	—
Crosslake City	1,115	151	1,011	415	298	285	—	—	464	393	—	—	552	423	—	517	462	—
Cuyuna City	110	12	100	34	43	23	—	—	25	64	—	—	31	68	—	27	71	—
Davenport Prec	1,220	233	1,132	480	343	299	—	—	442	502	—	—	491	597	—	523	563	—
Dean Lake Twp	45	3	38	13	14	10	—	—	9	24	—	—	18	20	—	11	27	—
Emily City	466	62	433	144	153	127	—	—	136	210	—	—	170	239	—	143	279	—
Fairfield Twp	193	23	161	51	64	45	—	—	61	80	—	—	74	80	—	65	94	—
Fifty Lakes City	262	39	250	72	97	80	—	—	79	121	—	—	94	147	—	94	148	—
Gail Lake Twp	63	4	51	23	11	14	—	—	24	18	—	—	29	21	—	23	25	—
Ideal Twp	654	91	616	258	205	146	—	—	283	242	—	—	330	260	—	297	293	—
Irondale 1/Irondale 2	605	115	546	196	211	134	—	—	131	336	—	—	177	348	—	179	346	—
Ironton City	318	54	264	61	113	79	—	—	49	177	—	—	72	178	—	74	189	—
Jenkins City	135	15	113	52	16	44	—	—	54	32	—	—	66	40	—	52	51	—
Jenkins Twp	221	39	213	98	68	42	—	—	110	69	—	—	121	82	—	114	90	—
Kennedy Prec	1,270	239	1,219	531	363	312	—	—	439	602	—	—	459	720	—	524	652	—
Lake Edward Twp	1,024	126	899	331	292	261	—	—	297	453	—	—	403	470	—	402	463	—
Little Pine Twp	57	3	44	14	14	16	—	—	12	24	—	—	22	20	—	14	29	—
Manhattan Beach City	61	0	60	15	12	32	—	—	21	30	—	—	26	29	—	28	29	—
Mission Twp	429	58	386	121	154	111	—	—	113	199	—	—	160	215	—	161	217	—
Nisswa City	1,084	176	978	402	311	250	—	—	361	442	—	—	427	500	—	435	482	—
Oak Lawn Twp	972	167	849	268	313	249	—	—	213	483	—	—	275	534	—	301	502	—
Pelican Twp	208	22	187	82	55	48	—	—	79	76	—	—	83	101	—	83	98	—
Pequot Lakes City	537	155	483	154	182	138	—	—	149	251	—	—	189	272	—	158	291	—
Perry Lake Twp	116	12	96	31	44	20	—	—	24	59	—	—	37	54	—	34	57	—
Rabbit Lake Twp	146	19	129	34	63	29	—	—	30	79	—	—	33	88	—	27	98	—
Ross Lake Twp	91	10	85	21	43	19	—	—	23	50	—	—	33	51	—	29	54	—
Sibley Twp	387	68	367	132	127	107	—	—	147	156	—	—	189	166	—	169	183	—
Timothy Twp	104	8	81	42	25	13	—	—	29	38	—	—	33	43	—	33	43	—
Trommald City	48	11	52	4	28	18	—	—	3	39	—	—	12	37	—	9	41	—
Wolford Twp	157	31	152	41	65	46	—	—	29	101	—	—	42	103	—	28	116	—
County: Totals:	**20,601**	**3,511**	**18,190**	**6,642**	**6,559**	**4,696**	—	—	**5,941**	**9,319**	—	—	**7,059**	**10,383**	—	**7,100**	**10,327**	—
District 12A Total	**20,601**	**3,511**	**18,190**	**6,642**	**6,559**	**4,696**	—	—	**5,941**	**9,319**	—	—	**7,059**	**10,383**	—	**7,100**	**10,327**	—
% Of Voters			**100**	**36.51**	**36.06**	**25.82**	—	—	**32.66**	**51.23**	—	—	**38.81**	**57.08**	—	**39.03**	**56.77**	—

DISTRICT 12B County CASS	VOTER REGISTRATION: Persons registered as of 7:00 a.m. election day	VOTER REGISTRATION: Persons registered on election day	VOTER REGISTRATION: Total number of persons voting	PRESIDENT AND VICE-PRESIDENT: IR BUSH AND QUAYLE	PRESIDENT AND VICE-PRESIDENT: DFL CLINTON AND GORE	PRESIDENT AND VICE-PRESIDENT: IND PEROT AND STOCKDALE	U.S. REP. DIST. 7: IR BERNIE OMANN	U.S. REP. DIST. 7: DFL COLLIN C. PETERSON	U.S. REP. DIST. 8: IR PHIL HERWIG	U.S. REP. DIST. 8: DFL JAMES L. OBERSTAR			STATE SENATOR: IR FOREST W. HYATT	STATE SENATOR: DFL DON SAMUELSON		STATE REP.: IR LEONA MINION	STATE REP.: DFL STEPHEN G. WENZEL	
Precinct																		
Motley	3	0	2	2	0	0	—	—	0	1	—	—	0	2	—	0	2	—
Pillager	192	161	168	80	51	33	—	—	63	84	—	—	56	97	—	59	97	—
County: Totals:	**195**	**161**	**170**	**82**	**51**	**33**	**—**	**—**	**63**	**85**	**—**	**—**	**56**	**99**	**—**	**59**	**99**	**—**
CROW WING																		
Baxter North P1	1,372	208	1,245	528	396	311	—	—	446	635	—	—	444	767	—	414	774	—
Baxter South P2	928	162	881	448	251	175	—	—	341	436	—	—	297	549	—	299	537	—
Bay Lake Twp	593	76	532	209	201	116	—	—	210	256	—	—	255	258	—	221	283	—
Crow Wing Twp	505	67	437	176	123	128	—	—	148	204	—	—	167	252	—	151	257	—
Daggett Brook Twp	216	35	180	59	67	49	—	—	53	97	—	—	76	98	—	56	114	—
Deerwood City	368	55	307	91	123	82	—	—	83	186	—	—	116	180	—	97	198	—
Deerwood Twp	601	102	559	207	207	138	—	—	193	296	—	—	248	279	—	204	317	—
Fort Ripley City	48	2	39	14	14	9	—	—	8	25	—	—	17	22	—	12	27	—
Fort Ripley Twp	304	28	260	83	94	81	—	—	83	135	—	—	105	147	—	83	163	—
Garrison City	125	26	106	35	39	31	—	—	27	59	—	—	32	70	—	28	70	—
Garrison Twp	394	74	341	94	152	90	—	—	91	185	—	—	133	195	—	111	206	—
Long Lake Twp	593	55	501	175	187	130	—	—	162	262	—	—	177	303	—	159	321	—
Maple Grove Twp	334	53	323	96	123	95	—	—	92	175	—	—	104	204	—	98	196	—
Nokay Lake Twp	375	41	337	109	139	85	—	—	72	220	—	—	113	213	—	97	220	—
Platte Lake Twp	129	17	105	30	34	37	—	—	29	56	—	—	41	62	—	32	71	—
Roosevelt Twp	263	38	231	51	115	57	—	—	49	135	—	—	80	137	—	62	152	—
St Mathias Twp	249	33	205	65	72	57	—	—	61	108	—	—	69	124	—	57	138	—
County: Totals:	**7,397**	**1,072**	**6,589**	**2,470**	**2,337**	**1,671**	**—**	**—**	**2,148**	**3,470**	**—**	**—**	**2,474**	**3,860**	**—**	**2,181**	**4,044**	**—**
MORRISON																		
Agram Township	234	27	223	66	80	74	—	—	65	123	—	—	75	138	—	57	159	—
Belle Prairie Township	1,079	105	941	379	325	232	577	349	—	—	—	—	297	607	—	270	644	—
Buh Township	312	40	252	85	83	80	—	—	50	156	—	—	64	179	—	59	188	—
Culdrum Township	269	26	231	100	68	60	163	65	—	—	—	—	70	155	—	71	158	—
Cushing Township	286	0	248	75	90	77	147	96	—	—	—	—	87	149	—	101	143	—
Darling Township	352	26	315	139	98	75	195	119	—	—	—	—	94	198	—	119	187	—
Flensburg	143	13	124	48	44	28	82	34	—	—	—	—	32	77	—	38	78	—
Green Prairie Township	400	63	359	117	137	100	214	142	—	—	—	—	126	223	—	100	252	—
Little Falls W-1	1,591	238	1,267	464	537	241	770	468	—	—	—	—	360	841	—	311	917	—
Little Falls W-2	1,281	234	1,083	372	444	249	645	409	—	—	—	—	332	703	—	313	713	—
Little Falls W-3	1,221	200	1,049	326	462	240	576	445	—	—	—	—	290	717	—	272	749	—
Little Falls Township	805	118	741	317	246	174	465	266	—	—	—	—	288	431	—	237	487	—
Motley	344	47	275	77	122	73	121	146	—	—	—	—	99	161	—	95	163	—
Motley Township	121	40	108	29	49	28	62	45	—	—	—	—	49	53	—	42	60	—
Parker Township	258	40	246	83	101	60	152	90	—	—	—	—	72	161	—	85	157	—
Pierz	691	70	551	176	238	128	—	—	135	329	—	—	175	332	—	193	331	—
Pike Creek Township	506	49	455	132	188	128	260	183	—	—	—	—	116	319	—	107	340	—
Platte Township	176	14	137	33	65	37	—	—	28	91	—	—	35	95	—	29	104	—

Rail Prairie Township	106	3	84	35	28	19	48	34	–	–	–	–	35	42	–	42	38	–
Randall	319	41	295	108	109	73	189	98	–	–	–	–	93	189	–	126	163	–
Ripley Township	321	40	280	87	108	83	164	114	–	–	–	–	88	187	–	89	184	–
Rosing Township	70	4	48	20	11	15	29	18	–	–	–	–	25	21	–	22	24	–
Scandia Valley Township	728	88	633	254	231	144	390	236	–	–	–	–	284	331	–	282	335	–
Sobieski	119	14	114	21	64	25	59	51	–	–	–	–	20	83	–	12	93	–
Swanville	197	24	165	65	62	35	108	56	–	–	–	–	50	106	–	48	110	–
Swanville Township	269	39	248	108	84	53	171	75	–	–	–	–	77	148	–	65	167	–
County: Totals:	**12,198**	**1,603**	**10,472**	**3,716**	**4,074**	**2,531**	**5,587**	**3,539**	**278**	**699**	–	–	**3,333**	**6,646**	–	**3,185**	**6,944**	–
District 12B Total	**19,790**	**2,836**	**17,231**	**6,268**	**6,462**	**4,235**	**5,587**	**3,539**	**2,489**	**4,254**	–	–	**5,863**	**10,605**	–	**5,425**	**11,087**	–
% Of Voters			**100**	**36.38**	**37.50**	**24.58**	**32.42**	**20.54**	**14.44**	**24.69**	–	–	**34.03**	**61.55**	–	**31.48**	**64.34**	–
District 12 Total	**40,391**	**6,347**	**35,421**	**12,910**	**13,021**	**8,931**	**5,587**	**3,539**	**8,430**	**13,573**	–	–	**12,922**	**20,988**	–	–	–	–
% Of Voters			**100**	**36.45**	**36.76**	**25.21**	**15.77**	**9.99**	**23.80**	**38.32**	–	–	**36.48**	**59.25**	–	–	–	–

	VOTER REGISTRATION			PRESIDENT AND VICE-PRESIDENT			U.S. REP. DIST. 2		U.S. REP. DIST. 7				STATE SENATOR			STATE REP.		
DISTRICT 13A County BIG STONE	Persons registered as of 7:00 a.m. election day	Persons registered on election day	Total number of persons voting	IR BUSH AND QUAYLE	DFL CLINTON AND GORE	IND PEROT AND STOCKDALE	IR CAL R. LUDEMAN	DFL DAVID MINGE	IR BERNIE OMANN	DFL COLLIN C. PETERSON			IR KAREN NOVAK	DFL CHARLES A. "CHARLIE" BERG		IR MERLIN BEYER	DFL CHUCK BROWN	
Precinct																		
Barry	23	1	19	4	9	6	4	13	–	–	–	–	5	12	–	4	14	–
Browns Valley Twp.	101	9	94	14	59	18	23	66	–	–	–	–	29	63	–	16	77	–
City Of Beardsley	187	0	152	17	110	22	23	117	–	–	–	–	54	97	–	33	118	–
Graceville	404	38	373	108	180	75	116	221	–	–	–	–	134	235	–	66	305	–
Graceville Twp.	109	16	92	49	23	18	33	29	–	–	–	–	12	78	–	14	66	–
City Of Johnson	27	4	28	7	14	7	9	15	–	–	–	–	17	10	–	6	22	–
Malta Twp.	56	8	59	9	35	15	12	43	–	–	–	–	17	42	–	11	48	–
Moonshine Twp.	82	5	71	27	32	12	38	32	–	–	–	–	26	45	–	32	39	–
Toqua Twp.	52	8	47	14	27	6	12	33	–	–	–	–	14	33	–	8	39	–
County: Totals:	**1,041**	**89**	**935**	**249**	**489**	**179**	**270**	**569**	–	–	–	–	**308**	**615**	–	**190**	**728**	–
DOUGLAS																		
Holmes City Twp.	394	48	369	148	115	101	–	–	206	153	–	–	201	160	–	175	172	–
Kensington	179	22	154	52	47	50	–	–	82	66	–	–	84	64	–	62	86	–
Solem Twp.	153	6	131	46	56	29	–	–	59	70	–	–	78	53	–	46	84	–
Urness Twp.	157	12	149	47	63	36	–	–	71	74	–	–	59	87	–	56	88	–
County: Totals:	**883**	**88**	**803**	**293**	**281**	**216**	–	–	**418**	**363**	–	–	**422**	**364**	–	**339**	**430**	–
GRANT																		
Ashby	374	46	271	93	123	54	–	–	96	173	–	–	99	165	–	90	171	–
Barrett	282	21	192	53	114	21	–	–	71	113	–	–	94	89	–	47	134	–
Delaware Twp.	101	6	86	28	32	26	–	–	38	48	–	–	32	54	–	26	60	–
Elbow Lake	965	72	747	258	311	171	–	–	349	384	–	–	380	357	–	263	463	–
Elbow Lake Twp.	130	7	96	27	45	19	–	–	31	60	–	–	38	57	–	25	68	–
Elk Lake Twp.	218	12	147	41	71	34	–	–	57	86	–	–	71	75	–	33	112	–
Erdahl Twp.	226	26	172	50	67	53	–	–	65	103	–	–	63	106	–	56	111	–

Gorton Twp.	66	6	51	7	33	11	–	–	12	38	–	–	17	34	–	3	48	–
Herman	384	21	293	91	127	70	–	–	116	168	–	–	130	157	–	96	192	–
Hoffman	499	44	362	133	147	75	–	–	190	160	–	–	181	172	–	127	216	–
Land Twp.	152	0	130	56	44	29	–	–	56	73	–	–	66	63	–	45	84	–
Lawrence Twp.	78	3	61	33	16	12	–	–	41	20	–	–	41	19	–	37	23	–
Lien Twp.	115	2	80	34	32	13	–	–	38	42	–	–	53	27	–	25	55	–
Logan Twp.	102	9	85	17	44	24	–	–	24	57	–	–	24	60	–	17	65	–
Macsville Twp.	107	10	95	30	34	30	–	–	37	54	–	–	30	63	–	19	71	–
Norcross	71	4	44	8	20	16	–	–	16	27	–	–	20	23	–	12	31	–
North Ottawa Twp.	67	3	60	24	16	20	–	–	34	26	–	–	32	27	–	31	28	–
Pelican Lake Twp.	319	27	229	94	78	55	–	–	110	115	–	–	94	132	–	102	119	–
Pomme De Terre Twp.	131	12	107	27	54	26	–	–	41	66	–	–	43	64	–	23	83	–
Roseville Twp.	103	10	75	24	27	24	–	–	36	37	–	–	41	33	–	19	55	–
Sanford Twp.	128	7	102	27	39	33	–	–	58	43	–	–	43	58	–	23	78	–
Stony Brook Twp.	130	11	93	17	41	34	–	–	39	53	–	–	35	57	–	26	67	–
Wendell	143	7	110	29	46	35	–	–	51	58	–	–	57	52	–	35	73	–
County: Totals:	**4,891**	**366**	**3,688**	**1,201**	**1,561**	**885**	**–**	**–**	**1,606**	**2,004**	**–**	**–**	**1,684**	**1,944**	**–**	**1,180**	**2,407**	**–**
POPE																		
Barsness Twp.	97	16	79	23	25	28	–	–	37	42	–	–	41	38	–	26	52	–
Ben Wade Twp.	165	11	134	37	51	45	–	–	63	68	–	–	69	60	–	36	90	–
Blue Mounds Twp.	145	8	110	25	55	28	–	–	52	56	–	–	50	59	–	27	78	–
Chippewa Falls Twp.	165	25	144	36	65	41	–	–	61	77	–	–	63	76	–	60	76	–
Cyrus	199	26	157	65	63	24	–	–	75	75	–	–	82	69	–	56	96	–
Farwell	52	6	50	20	18	12	–	–	26	23	–	–	23	26	–	22	26	–
Gilchrist Twp.	138	15	127	36	56	29	–	–	49	74	–	–	59	63	–	26	94	–
Hoff Twp.	105	14	98	26	49	22	–	–	29	68	–	–	31	67	–	27	70	–
Langhei Twp.	152	17	125	20	69	33	–	–	30	93	–	–	34	89	–	22	98	–
Lowry	170	12	150	53	58	37	–	–	78	68	–	–	82	62	–	69	75	–
New Prairie Twp.	131	20	128	50	51	24	–	–	58	66	–	–	66	59	–	43	80	–
Nora Twp.	154	14	139	59	41	32	–	–	74	63	–	–	64	73	–	48	89	–
Rolling Forks Twp.	107	7	94	20	46	28	–	–	33	60	–	–	36	58	–	25	69	–
Starbuck	858	59	687	199	336	133	–	–	304	357	–	–	355	313	–	230	427	–
Walden Twp.	117	20	110	52	38	0	–	–	53	53	–	–	46	62	–	30	78	–
White Bear Lake	294	30	258	83	107	65	–	–	123	134	–	–	132	124	–	83	171	–
County: Totals:	**3,049**	**300**	**2,590**	**804**	**1,128**	**581**	**–**	**–**	**1,145**	**1,377**	**–**	**–**	**1,233**	**1,298**	**–**	**830**	**1,669**	**–**
STEVENS																		
Alberta	84	3	72	25	25	21	–	–	30	41	–	–	30	42	–	13	59	–
Baker Twp.	92	3	70	30	27	10	–	–	38	30	–	–	22	48	–	20	50	–
Chokio	310	27	295	106	111	72	–	–	117	171	–	–	104	189	–	89	204	–
Darnen Twp.	197	11	176	105	43	28	–	–	86	88	–	–	78	96	–	98	76	–
Donnelly	161	11	149	52	49	45	–	–	71	68	–	–	67	75	–	53	94	–
Donnelly Twp.	87	8	83	29	40	10	–	–	34	46	–	–	29	52	–	24	57	–
Eldorado Twp.	71	8	70	34	23	13	–	–	33	35	–	–	19	51	–	27	43	–
Everglade Twp.	80	9	76	22	38	14	–	–	31	44	–	–	16	60	–	22	54	–
Framnas Twp.	216	14	198	81	72	45	–	–	101	97	–	–	87	110	–	60	137	–
Hancock	423	82	437	179	164	81	–	–	204	220	–	–	206	226	–	165	265	–
Hodges Twp.	155	19	154	87	38	28	–	–	87	64	–	–	76	76	–	82	69	–
Horton Twp.	108	16	107	79	11	17	–	–	76	30	–	–	40	63	–	58	49	–
Moore Twp.	139	9	127	100	12	12	–	–	99	23	–	–	68	57	–	86	39	–
Morris W-1 P-A	483	94	487	135	244	104	–	–	174	293	–	–	207	263	–	178	296	–
Morris W-1 P-B	561	87	549	217	252	73	–	–	221	299	–	–	255	273	–	199	330	–
Morris W-2	856	407	1,133	318	624	175	–	–	329	708	–	–	490	557	–	297	756	–
Morris W-3	957	77	890	320	408	150	–	–	366	487	–	–	442	429	–	302	570	–
Morris Twp.	281	20	260	102	95	58	–	–	126	131	–	–	108	149	–	89	168	–

Pepperton Twp.	106	5	84	31	29	23	–	–	42	37	–	–	42	42	–	34	47	–
Rendsville Twp.	129	5	114	45	31	37	–	–	60	52	–	–	45	69	–	40	72	–
Scott Twp.	101	3	90	26	40	24	–	–	37	52	–	–	34	54	–	26	64	–
Stevens Twp.	73	2	64	20	33	10	–	–	29	33	–	–	26	37	–	34	30	–
Swan Lake Twp.	150	13	125	68	33	22	–	–	70	52	–	–	70	54	–	60	64	–
Synnes Twp.	64	3	57	18	24	14	–	–	22	34	–	–	21	36	–	16	41	–
County: Totals:	**5,884**	**936**	**5,867**	**2,229**	**2,466**	**1,086**	**–**	**–**	**2,483**	**3,135**	**–**	**–**	**2,582**	**3,108**	**–**	**2,072**	**3,634**	**–**
SWIFT																		
Appleton	949	181	854	207	459	166	252	541	–	–	–	–	354	481	–	163	683	–
Appleton Twp.	150	12	138	43	41	53	59	72	–	–	–	–	59	79	–	54	84	–
Danvers	74	8	68	16	28	23	20	42	–	–	–	–	38	30	–	21	47	–
Edison Twp.	108	8	89	17	50	21	22	63	–	–	–	–	30	57	–	22	64	–
Fairfield Twp.	118	13	112	26	48	35	44	61	–	–	–	–	43	69	–	46	66	–
Hegbert Twp.	96	10	82	21	39	22	31	49	–	–	–	–	25	56	–	24	58	–
Holloway	79	8	68	9	46	13	16	48	–	–	–	–	37	30	–	20	47	–
Marysland Twp.	89	9	72	10	38	23	24	48	–	–	–	–	24	48	–	18	54	–
Moyer Twp.	97	8	80	12	42	24	32	44	–	–	–	–	26	53	–	27	53	–
Shible Twp.	101	8	93	27	41	25	38	53	–	–	–	–	38	54	–	22	71	–
Tara Twp.	85	11	78	16	42	20	26	47	–	–	–	–	25	52	–	30	47	–
West Bank Twp.	114	23	123	21	72	29	33	85	–	–	–	–	47	74	–	34	86	–
County: Totals:	**2,060**	**299**	**1,857**	**425**	**946**	**454**	**597**	**1,153**	**–**	**–**	**–**	**–**	**746**	**1,083**	**–**	**481**	**1,360**	**–**
TRAVERSE																		
Arthur Twp.	65	0	63	17	26	20	–	–	17	43	–	–	27	36	–	25	37	–
Browns Valley	481	30	374	111	181	75	–	–	137	209	–	–	202	154	–	128	229	–
Clifton Twp.	66	3	59	11	30	18	–	–	21	36	–	–	26	33	–	23	35	–
Croke Twp. + Dumont	155	14	148	53	57	37	–	–	54	90	–	–	56	90	–	37	107	–
Dollymount Twp.	61	3	58	28	14	16	–	–	34	23	–	–	25	33	–	27	30	–
Folsom Twp.	84	12	76	30	30	16	–	–	28	44	–	–	48	27	–	30	45	–
Lake Valley Twp.	205	10	152	62	49	37	–	–	73	74	–	–	82	66	–	60	91	–
Leonardsville Twp.	100	3	92	46	28	18	–	–	46	44	–	–	33	57	–	37	53	–
Monson Twp.	121	6	102	28	45	28	–	–	30	72	–	–	34	66	–	21	79	–
Parnell Twp.	56	1	49	17	17	14	–	–	25	24	–	–	9	40	–	22	27	–
Redpath Twp.	47	2	39	5	22	12	–	–	9	30	–	–	19	20	–	11	28	–
Tara Twp.	93	6	82	28	41	12	–	–	23	55	–	–	15	66	–	20	62	–
Taylor Twp.	85	5	78	32	13	32	–	–	37	38	–	–	31	46	–	31	45	–
Tintah	42	8	45	13	20	11	–	–	20	23	–	–	25	20	–	16	28	–
Tintah Twp.	35	2	32	15	13	4	–	–	18	14	–	–	21	11	–	13	19	–
Walls Twp.	60	1	50	12	21	17	–	–	16	33	–	–	15	35	–	8	41	–
Wheaton P-1	647	57	526	181	223	119	–	–	227	276	–	–	262	256	–	177	338	–
Wheaton P-2	546	57	445	139	209	88	–	–	179	258	–	–	204	235	–	117	321	–
Windsor Twp.	39	0	35	13	14	8	–	–	16	17	–	–	18	16	–	11	23	–
County: Totals:	**2,988**	**220**	**2,505**	**841**	**1,053**	**582**	**–**	**–**	**1,010**	**1,403**	**–**	**–**	**1,152**	**1,307**	**–**	**814**	**1,638**	**–**
District 13A Total	**20,796**	**2,298**	**18,245**	**6,042**	**7,924**	**3,983**	**867**	**1,722**	**6,662**	**8,282**	**–**	**–**	**8,127**	**9,719**	**–**	**5,906**	**11,866**	**–**
% Of Voters			**100**	**33.12**	**43.43**	**21.83**	**4.75**	**9.44**	**36.51**	**45.39**	**–**	**–**	**44.54**	**53.27**	**–**	**32.37**	**65.04**	**–**

DISTRICT 13B County BIG STONE	VOTER REGISTRATION			PRESIDENT AND VICE-PRESIDENT			U.S. REP. DIST. 2		U.S. REP. DIST. 7				STATE SENATOR			STATE REP.		
	Persons registered as of 7:00 a.m. election day	Persons registered on election day	Total number of persons voting	IR BUSH AND QUAYLE	DFL CLINTON AND GORE	IND PEROT AND STOCKDALE	IR CAL R. LUDEMAN	DFL DAVID MINGE	IR BERNIE OMANN	DFL COLLIN C. PETERSON			IR KAREN NOVAK	DFL CHARLES A. "CHARLIE" BERG		IR SHARON CLARK	DFL DOUG PETERSON	
Precinct																		
Akron Twp.	128	16	115	20	62	33	32	74	–	–	–	–	43	70	–	32	82	–
Almond Twp.	97	8	91	23	51	17	35	53	–	–	–	–	36	54	–	30	60	–
Artichoke Twp.	62	9	65	17	36	12	15	47	–	–	–	–	21	43	–	24	40	–
Big Stone Twp.	181	14	163	48	74	40	76	77	–	–	–	–	80	83	–	79	81	–
Clinton	365	24	319	64	177	72	101	193	–	–	–	–	127	186	–	124	187	–
Correll	38	3	37	8	23	6	11	21	–	–	–	–	21	16	–	17	19	–
Foster Twp.	90	6	78	21	35	21	23	46	–	–	–	–	29	46	–	28	47	–
Odessa	95	13	94	27	40	26	43	40	–	–	–	–	49	45	–	50	44	–
Odessa Twp.	107	15	106	37	40	26	49	50	–	–	–	–	45	61	–	48	58	–
Ortonville Cty. W-1	804	70	754	306	266	171	383	327	–	–	–	–	421	327	–	420	328	–
Ortonville Cty. W-2	497	49	463	158	209	87	210	221	–	–	–	–	206	253	–	212	244	–
Ortonville Twp.	71	8	69	34	21	11	43	24	–	–	–	–	38	31	–	43	26	–
Otrey Twp.	68	7	67	17	40	10	21	44	–	–	–	–	18	49	–	13	52	–
Prior Twp.	117	8	99	23	47	29	37	59	–	–	–	–	41	58	–	35	63	–
County: Totals:	**2,720**	**250**	**2,520**	**803**	**1,121**	**561**	**1,079**	**1,276**	–	–	–	–	**1,175**	**1,322**	–	**1,155**	**1,331**	–
CHIPPEWA																		
Big Bend Twp.	210	10	176	24	116	34	38	136	–	–	–	–	56	119	–	44	130	–
Clara City	797	85	666	268	235	142	303	318	–	–	–	–	414	227	–	384	256	–
Crate Twp.	134	18	109	25	40	41	35	67	–	–	–	–	58	49	–	56	47	–
Grace Twp.	91	14	84	26	37	18	34	45	–	–	–	–	43	40	–	44	37	–
Havelock Twp.	121	8	105	25	57	23	25	75	–	–	–	–	43	58	–	27	76	–
Kragero Twp.	123	13	111	16	58	31	22	83	–	–	–	–	28	81	–	24	85	–
Leenthrop Twp.	171	22	138	31	68	38	37	99	–	–	–	–	70	68	–	46	89	–
Lone Tree Twp.	145	19	122	43	44	33	52	65	–	–	–	–	53	69	–	54	62	–
Louriston Twp.	133	11	121	36	51	32	50	65	–	–	–	–	51	68	–	67	51	–
Mandt Twp.	133	6	105	15	66	19	14	86	–	–	–	–	37	66	–	24	76	–
Maynard	244	21	221	65	121	29	54	153	–	–	–	–	107	111	–	81	135	–
Milan	237	29	212	49	105	50	69	130	–	–	–	–	84	124	–	63	139	–
Montevideo P-1	645	85	580	207	239	129	219	341	–	–	–	–	376	199	–	300	267	–
Montevideo P-2	550	100	433	120	211	94	117	299	–	–	–	–	266	163	–	186	238	–
Montevideo P-3	453	108	410	140	182	77	135	252	–	–	–	–	262	142	–	191	201	–
Montevideo P-4	618	103	506	158	232	104	152	329	–	–	–	–	310	191	–	227	267	–
Montevideo P-5	484	60	387	115	175	94	121	253	–	–	–	–	244	138	–	171	208	–
Montevideo P-6	518	69	421	147	195	71	146	258	–	–	–	–	254	158	–	183	221	–
Rheiderland Twp.	179	27	166	106	27	30	110	54	–	–	–	–	118	46	–	127	35	–
Rosewood Twp.	192	26	171	73	56	39	63	99	–	–	–	–	87	80	–	86	81	–
Sparta Twp.	517	65	465	143	185	131	154	297	–	–	–	–	271	185	–	201	252	–
Stoneham Twp.	153	15	133	57	42	33	56	75	–	–	–	–	78	53	–	69	60	–
Tunsberg Twp.	126	24	119	31	48	39	44	68	–	–	–	–	65	52	–	39	77	–
Watson	137	27	124	33	58	26	34	82	–	–	–	–	68	51	–	37	80	–
Woods Twp.	153	10	131	53	46	28	65	60	–	–	–	–	54	77	–	62	68	–
County: Totals:	**7,264**	**975**	**6,216**	**2,006**	**2,694**	**1,385**	**2,149**	**3,789**	–	–	–	–	**3,497**	**2,615**	–	**2,793**	**3,238**	–

LAC QUI PARLE																		
Agassiz Twp.	98	2	64	23	20	21	25	33	–	–	–	–	27	37	–	23	41	–
Arena Twp.	99	12	95	22	45	27	41	50	–	–	–	–	26	65	–	28	66	–
Augusta Twp.	93	15	90	28	39	23	37	46	–	–	–	–	37	50	–	25	64	–
Baxter Twp.	127	13	116	32	50	33	35	67	–	–	–	–	48	67	–	31	85	–
Bellingham	145	11	126	45	44	36	58	62	–	–	–	–	53	72	–	53	72	–
Boyd	147	28	121	21	56	40	31	76	–	–	–	–	53	62	–	35	81	–
Camp Release Twp.	211	7	149	46	64	39	45	103	–	–	–	–	65	84	–	62	86	–
Cerro Gordo Twp.	170	23	149	35	79	34	53	93	–	–	–	–	43	106	–	31	118	–
Dawson W-1	391	57	327	94	149	77	113	197	–	–	–	–	135	180	–	84	232	–
Dawson W-2	322	22	267	84	126	56	98	161	–	–	–	–	114	150	–	78	185	–
Dawson W-3	442	59	387	141	162	82	156	204	–	–	–	–	191	175	–	102	272	–
Freeland Twp.	101	4	81	26	33	20	35	42	–	–	–	–	28	49	–	20	61	–
Garfield Twp.	118	9	113	27	57	28	36	74	–	–	–	–	33	77	–	23	90	–
Hamlin Twp.	135	15	120	29	61	29	36	82	–	–	–	–	41	77	–	22	97	–
Hantho Twp.	92	4	76	26	39	11	32	43	–	–	–	–	30	44	–	26	49	–
Lac Qui Parle Twp.	134	18	130	23	71	32	37	88	–	–	–	–	35	91	–	25	103	–
Lake Shore Twp.	169	16	143	28	90	24	42	96	–	–	–	–	37	104	–	24	119	–
Louisburg	32	3	32	5	26	1	9	21	–	–	–	–	3	28	–	8	23	–
Madison W-1	448	50	374	104	193	74	134	220	–	–	–	–	172	188	–	92	275	–
Madison W-2	463	49	380	122	199	51	166	191	–	–	–	–	152	211	–	92	274	–
Madison W-3	417	49	365	109	193	57	146	204	–	–	–	–	153	206	–	81	281	–
Madison Twp.	203	11	164	33	87	41	61	99	–	–	–	–	65	97	–	35	129	–
Manfred Twp.	74	11	69	16	29	23	25	37	–	–	–	–	26	41	–	23	44	–
Marietta	134	14	107	40	44	21	57	46	–	–	–	–	50	53	–	26	80	–
Maxwell Twp.	125	10	113	34	42	35	61	50	–	–	–	–	56	55	–	33	79	–
Mehurin Twp.	65	5	57	18	25	13	23	33	–	–	–	–	24	32	–	20	36	–
Nassau	58	8	50	19	21	9	23	24	–	–	–	–	29	21	–	18	32	–
Perry Twp.	113	5	81	21	23	35	32	44	–	–	–	–	32	47	–	24	55	–
Providence Twp.	147	9	137	42	59	36	50	85	–	–	–	–	58	76	–	35	101	–
Riverside Twp.	204	20	182	46	84	49	63	112	–	–	–	–	71	109	–	52	128	–
Ten Mile Lake Twp.	139	5	110	12	58	39	28	78	–	–	–	–	37	71	–	35	74	–
Walter Twp.	140	8	114	47	35	31	61	46	–	–	–	–	44	70	–	52	62	–
Yellow Bank Twp.	141	11	114	37	39	36	61	48	–	–	–	–	49	64	–	57	57	–
County: Totals:	**5,897**	**583**	**5,003**	**1,435**	**2,342**	**1,163**	**1,910**	**2,855**	**–**	**–**	**–**	**–**	**2,017**	**2,859**	**–**	**1,375**	**3,551**	**–**
SWIFT																		
Benson W-1	1,006	154	828	213	432	167	283	501	–	–	–	–	378	443	–	347	468	–
Benson W-2	1,109	104	959	270	469	195	356	559	–	–	–	–	432	513	–	414	524	–
Benson Twp.	231	19	186	57	88	41	79	101	–	–	–	–	75	110	–	85	100	–
Camp Lake Twp.	145	13	130	17	98	15	33	92	–	–	–	–	38	92	–	33	95	–
Cashel Twp.	110	9	103	34	41	28	37	63	–	–	–	–	44	57	–	43	58	–
Clontarf	103	5	84	19	36	29	29	49	–	–	–	–	35	47	–	37	46	–
Clontarf Twp.	59	7	53	11	29	11	10	41	–	–	–	–	14	39	–	17	35	–
De Graff	81	10	76	22	25	28	33	39	–	–	–	–	38	36	–	41	35	–
Dublin Twp.	121	0	105	29	43	31	50	53	–	–	–	–	41	63	–	50	54	–
Hayes Twp.	150	17	138	30	84	24	38	97	–	–	–	–	36	100	–	33	100	–
Kerkhoven	497	27	440	187	166	84	233	198	–	–	–	–	230	207	–	241	194	–
Kerkhoven Twp.	177	19	174	34	94	44	41	127	–	–	–	–	51	122	–	48	123	–
Kildare Twp.	116	12	105	21	62	21	39	62	–	–	–	–	33	71	–	36	69	–
Murdock	195	9	164	32	94	38	56	101	–	–	–	–	72	89	–	68	95	–
Pillsbury Twp.	187	7	176	67	64	43	80	88	–	–	–	–	73	98	–	71	102	–
Six Mile Grove Twp.	121	13	110	20	51	38	35	65	–	–	–	–	49	61	–	38	69	–

Swenoda Twp.	99	32	95	19	54	21	25	65	–	–	–	–	37	58	–	35	60	–
Torning Twp.	276	38	253	96	104	47	111	135	–	–	–	–	120	131	–	128	125	–
County: Totals:	**4,783**	**495**	**4,179**	**1,178**	**2,034**	**905**	**1,568**	**2,436**	–	–	–	–	**1,796**	**2,337**	–	**1,765**	**2,352**	–
District 13B Total	**20,664**	**2,303**	**17,918**	**5,422**	**8,191**	**4,014**	**6,706**	**10,356**			–	–	**8,485**	**9,133**	–	**7,088**	**10,472**	–
% Of Voters			**100**	**30.26**	**45.71**	**22.40**	**37.43**	**57.80**	–	–	–	–	**47.35**	**50.97**	–	**39.56**	**58.44**	–
District 13 Total	**41,460**	**4,601**	**36,163**	**11,464**	**16,115**	**7,997**	**7,573**	**12,078**	**6,662**	**8,282**	–	–	**16,612**	**18,852**	–	–	–	–
% Of Voters			**100**	**31.70**	**44.56**	**22.11**	**20.94**	**33.40**	**18.42**	**22.90**	–	–	**45.94**	**52.13**	–	–	–	–

	VOTER REGISTRATION			PRESIDENT AND VICE-PRESIDENT			U.S. REP. DIST. 7		U.S. REP. DIST. 8				STATE SENATOR			STATE REP.		
DISTRICT 14A County BENTON	Persons registered as of 7:00 a.m. election day	Persons registered on election day	Total number of persons voting	IR BUSH AND QUAYLE	DFL CLINTON AND GORE	IND PEROT AND STOCKDALE	IR BERNIE OMANN	DFL COLLIN C. PETERSON	IR PHIL HERWIG	DFL JAMES L. OBERSTAR			IR ALETA EDIN	DFL JOE BERTRAM		IR STEVE DEHLER	DFL JIM READ	
Precinct																		
Rice	289	65	274	87	94	82	–	–	63	161	–	–	47	213	–	118	138	–
Sartell	769	265	732	206	250	163	157	106	–	–	–	–	159	414	–	225	336	–
County: Totals:	**1,058**	**330**	**1,006**	**293**	**344**	**245**	**157**	**106**	**134**	**344**	–	–	**206**	**627**	–	**343**	**474**	–
MORRISON																		
Bellevue Township	447	54	415	179	118	115	286	124	–	–	–	–	107	293	–	223	174	–
Bowlus	145	26	149	41	55	47	115	28	–	–	–	–	25	114	–	81	57	–
Elmdale	72	4	53	6	26	19	37	16	–	–	–	–	12	41	–	27	26	–
Elmdale Township	400	54	362	131	116	108	251	109	–	–	–	–	122	235	–	213	135	–
Royalton	435	176	386	153	121	106	273	101	–	–	–	–	98	264	–	198	167	–
Swan River Township	406	57	375	100	182	87	245	125	–	–	–	–	64	301	–	133	215	–
Two Rivers Township	334	31	270	97	85	80	207	61	–	–	–	–	39	223	–	157	104	–
Upsala	246	47	238	96	90	41	151	82	–	–	–	–	70	160	–	119	107	–
County: Totals:	**2,485**	**449**	**2,248**	**803**	**793**	**603**	**1,565**	**646**	–	–	–	–	**537**	**1,631**	–	**1,151**	**985**	–
STEARNS																		
Albany City	942	133	839	395	228	202	616	210	–	–	–	–	126	694	–	449	350	–
Albany Twp	438	48	366	154	84	128	265	100	–	–	–	–	69	290	–	191	163	–
Avon City	566	74	491	190	163	124	355	127	–	–	–	–	109	372	–	253	221	–
Avon Twp	1,031	168	946	373	270	281	640	283	–	–	–	–	193	734	–	498	420	–
Brockway Twp	1,282	172	1,150	380	370	382	749	387	–	–	–	–	251	871	–	552	565	–
Holding Twp	658	47	544	179	184	166	382	151	–	–	–	–	81	449	–	261	267	–
Holdingford City	364	48	330	118	130	75	225	100	–	–	–	–	38	288	–	180	140	–
Krain Twp	443	53	374	158	79	118	283	88	–	–	–	–	82	288	–	246	119	–
Le Sauk Twp	1,340	155	1,150	511	357	270	805	329	–	–	–	–	400	728	–	625	503	–
Pleasant Lake City	73	12	67	23	20	23	45	22	–	–	–	–	17	48	–	40	26	–
St Anthony City	41	5	35	14	14	6	24	10	–	–	–	–	6	25	–	16	19	–
St Joseph City P1	1,275	656	1,311	396	715	178	546	509	–	–	–	–	227	792	–	343	578	–
St Joseph City P2	724	204	701	239	281	166	407	257	–	–	–	–	115	556	–	344	543	–
St Joseph Twp	1,395	170	1,053	413	346	282	678	328	–	–	–	–	201	810	–	526	490	–
St Stephen City	359	84	381	167	92	109	269	106	–	–	–	–	85	288	–	211	164	–
St Wendel Twp	1,151	171	1,012	381	334	283	646	354	–	–	–	–	217	770	–	493	500	–

Sartell City P1	1,012	235	933	372	315	236	610	289	–	–	–	–	273	620	–	450	448	–
Sartell City P3	953	253	950	407	336	199	619	288	–	–	–	–	302	625	–	404	503	–
County: Totals:	**14,047**	**2,688**	**12,633**	**4,870**	**4,318**	**3,228**	**8,164**	**3,938**	–	–	–	–	**2,792**	**9,248**	–	**6,082**	**6,019**	–
District 14A Total	**17,590**	**3,467**	**15,887**	**5,966**	**5,455**	**4,076**	**9,886**	**4,690**	**134**	**344**	–	–	**3,535**	**11,506**	–	**7,576**	**7,478**	–
% Of Voters			**100**	**37.55**	**34.34**	**25.66**	**62.23**	**29.52**	**0.84**	**2.17**	–	–	**22.25**	**72.42**	–	**47.69**	**47.07**	–

	VOTER REGISTRATION			PRESIDENT AND VICE-PRESIDENT			U.S. REP. DIST. 7		U.S. REP. DIST. 8				STATE SENATOR			STATE REP.		
DISTRICT 14B County POPE	Persons registered as of 7:00 a.m. election day	Persons registered on election day	Total number of persons voting	IR BUSH AND QUAYLE	DFL CLINTON AND GORE	IND PEROT AND STOCKDALE	IR BERNIE OMANN	DFL COLLIN C. PETERSON	IR PHIL HERWIG	DFL JAMES L. OBERSTAR			IR ALETA EDIN	DFL JOE BERTRAM		DFL JEFF BERTRAM		
Precinct																		
Bangor Twp.	116	13	104	35	29	37	51	51	–	–	–	–	27	75	–	98	–	–
Lake Johanna Twp.	104	10	87	26	41	19	32	54	–	–	–	–	10	75	–	80	–	–
Sedan	44	3	32	7	19	5	10	20	–	–	–	–	5	25	–	31	–	–
County: Totals:	**264**	**26**	**223**	**68**	**89**	**61**	**93**	**125**	–	–	–	–	**42**	**175**	–	**209**	–	–
STEARNS																		
Belgrade City	404	60	368	127	175	63	177	185	–	–	–	–	63	297	–	329	–	–
Brooten City	341	41	310	91	131	82	139	155	–	–	–	–	54	244	–	275	–	–
Cold Spring City	1,435	266	1,268	585	359	301	797	403	–	–	–	–	205	1,024	–	1,133	–	–
Collegeville Twp P1	1,053	151	957	343	334	274	570	370	–	–	–	–	226	703	–	804	–	–
Collegeville Twp P2	1,213	626	1,032	368	408	240	491	440	–	–	–	–	316	578	–	742	–	–
Crow Lake Twp	197	46	197	63	71	61	96	99	–	–	–	–	54	141	–	173	–	–
Crow River Twp	184	26	171	48	67	52	73	94	–	–	–	–	28	138	–	152	–	–
Eden Lake Twp	698	79	583	205	193	178	317	261	–	–	–	–	95	476	–	547	–	–
Elrosa City	128	21	125	52	28	36	93	27	–	–	–	–	16	105	–	112	–	–
Fair Haven Twp	597	134	578	141	247	174	225	334	–	–	–	–	134	425	–	493	–	–
Farming Twp	397	48	332	138	86	103	237	86	–	–	–	–	67	256	–	286	–	–
Freeport City	367	26	341	155	88	85	243	91	–	–	–	–	47	287	–	314	–	–
Greenwald City	161	11	133	71	32	24	102	29	–	–	–	–	25	107	–	122	–	–
Grove Twp	331	27	265	138	64	56	188	73	–	–	–	–	49	212	–	224	–	–
Kimball City	343	56	279	84	117	73	117	154	–	–	–	–	48	226	–	254	–	–
Lake George Twp	207	19	170	60	64	44	96	72	–	–	–	–	25	144	–	152	–	–
Lake Henry City/Twp.	260	19	212	90	57	60	147	63	–	–	–	–	56	156	–	176	–	–
Luxemburg Twp	392	30	319	173	57	84	189	122	–	–	–	–	38	280	–	294	–	–
Lynden Twp	860	163	777	194	303	271	350	398	–	–	–	–	216	539	–	635	–	–
Maine Prairie Twp	828	137	765	261	248	252	397	361	–	–	–	–	118	635	–	713	–	–
Meire Grove City	92	6	78	50	15	10	62	14	–	–	–	–	13	64	–	73	–	–
Melrose City	1,457	167	1,196	493	395	281	803	382	–	–	–	–	198	983	–	1,042	–	–
Munson Twp	688	102	589	240	173	168	351	226	–	–	–	–	101	470	–	529	–	–
New Munich City	208	15	167	62	54	45	115	47	–	–	–	–	17	146	–	163	–	–
North Fork Twp	162	25	144	37	57	47	53	89	–	–	–	–	23	117	–	114	–	–
Oak Twp	317	29	278	137	52	83	147	127	–	–	–	–	58	188	–	214	–	–
Paynesville City	1,293	146	1,054	452	364	230	538	404	–	–	–	–	170	855	–	937	–	–
Paynesville Twp	786	93	692	290	183	213	399	275	–	–	–	–	135	550	–	637	–	–
Richmond City	584	109	574	258	148	152	385	178	–	–	–	–	61	503	–	530	–	–
Rockville City	304	59	270	127	65	74	167	93	–	–	–	–	64	202	–	233	–	–

Rockville Twp	815	145	758	348	188	213	487	255	–	–	–	–	166	564	–	635	–	–
Roscoe City	66	7	58	25	19	13	33	23	–	–	–	–	3	55	–	55	–	–
St Martin City/Twp.	412	42	367	191	58	110	289	76	–	–	–	–	62	305	–	324	–	–
Spring Hill City/Twp.	276	24	218	110	51	51	160	56	–	–	–	–	35	179	–	190	–	–
Wakefield Twp	1,426	231	1,274	514	400	345	738	470	–	–	–	–	218	1,027	–	1,118	–	–
Zion Twp	266	9	189	70	48	64	123	62	–	–	–	–	42	143	–	162	–	–
County: Totals:	**19,548**	**3,195**	**17,088**	**6,791**	**5,399**	**4,612**	**9,894**	**6,594**	–	–	–	–	**3,246**	**13,324**	–	**14,886**	–	–
District 14B Total	**19,812**	**3,221**	**17,311**	**6,859**	**5,488**	**4,673**	**9,987**	**6,719**			–	–	**3,288**	**13,499**	–	**15,095**	–	–
% Of Voters			**100**	**39.62**	**31.70**	**26.99**	**57.69**	**38.81**	–	–	–	–	**18.99**	**77.98**	–	**87.20**	–	–
District 14 Total	**37,402**	**6,688**	**33,198**	**12,825**	**10,943**	**8,749**	**19,873**	**11,409**	**134**	**344**	–	–	**6,823**	**25,005**	–	–	–	–
% Of Voters			**100**	**38.63**	**32.96**	**26.35**	**59.86**	**34.37**	**0.40**	**1.04**	–	–	**20.55**	**75.32**	–	–	–	–

	VOTER REGISTRATION			PRESIDENT AND VICE-PRESIDENT			U.S. REP. DIST. 2						STATE SENATOR			STATE REP.		
DISTRICT 15A County KANDIYOHI	Persons registered as of 7:00 a.m. election day	Persons registered on election day	Total number of persons voting	IR BUSH AND QUAYLE	DFL CLINTON AND GORE	IND PEROT AND STOCKDALE	IR CAL R. LUDEMAN	DFL DAVID MINGE					IR DEAN ELTON JOHNSON	DFL GARY W. KUBLY		IR TOM VAN ENGEN	DFL ALAN W. WELLE	
Precinct																		
Arctander Twp.	229	30	216	32	120	58	45	160	–	–	–	–	81	134	–	68	143	–
Burbank Twp.	203	50	185	30	81	72	52	121	–	–	–	–	80	101	–	58	124	–
Colfax Twp.	271	45	262	49	121	89	79	170	–	–	–	–	123	138	–	65	145	–
Dovre Twp.	1,172	142	1,050	392	375	277	471	528	–	–	–	–	690	347	–	445	584	–
Green Lake Twp.	863	170	789	242	298	245	347	414	–	–	–	–	489	293	–	336	447	–
Harrison Twp.	344	55	338	83	162	89	98	225	–	–	–	–	148	155	–	118	212	–
Irving Twp.	454	63	419	132	170	114	168	234	–	–	–	–	216	201	–	184	230	–
Kandiyohi	331	43	292	87	122	80	106	170	–	–	–	–	152	138	–	118	170	–
Kandiyohi Twp.	407	48	357	121	130	100	158	186	–	–	–	–	230	122	–	174	176	–
Lake Andrew Twp.	534	79	504	144	209	148	216	273	–	–	–	–	260	236	–	209	288	–
Mamre Twp.	230	25	191	67	61	61	86	96	–	–	–	–	101	86	–	93	97	–
New London	551	70	476	149	211	108	174	267	–	–	–	–	241	226	–	171	286	–
New London Twp.	1,620	208	1,379	410	528	426	525	781	–	–	–	–	782	582	–	572	789	–
Norway Lake Twp.	176	30	162	47	73	41	57	99	–	–	–	–	59	100	–	57	102	–
Pennock	249	29	206	63	77	63	82	112	–	–	–	–	114	89	–	87	116	–
Regal	38	2	32	13	12	6	19	9	–	–	–	–	18	14	–	12	20	–
Roseville Twp.	290	28	244	84	81	76	100	127	–	–	–	–	127	112	–	107	129	–
St. Johns Twp.	236	36	228	86	86	54	90	124	–	–	–	–	108	119	–	108	117	–
Spicer	726	84	598	184	278	131	214	339	–	–	–	–	323	259	–	231	351	–
Sunburg	84	6	73	16	45	11	24	46	–	–	–	–	33	39	–	23	47	–
Willmar W-1 P-1	497	172	472	145	211	110	177	266	–	–	–	–	247	202	–	166	266	–
Willmar W-1 P-2	682	127	565	168	260	126	204	322	–	–	–	–	278	267	–	209	318	–
Willmar W-1 P-3	648	162	600	180	235	184	256	320	–	–	–	–	353	239	–	231	342	–
Willmar W-2 P-1	849	142	706	231	321	148	251	433	–	–	–	–	416	283	–	260	416	–
Willmar W-2 P-2	903	103	852	371	331	148	392	445	–	–	–	–	578	267	–	342	481	–
Willmar W-2 P-3	1,078	158	1,000	448	379	164	503	471	–	–	–	–	672	319	–	450	501	–
Willmar W-3 P-1	813	204	656	242	271	138	310	315	–	–	–	–	385	259	–	294	319	–
Willmar W-3 P-2	592	184	587	169	267	148	225	324	–	–	–	–	327	247	–	231	316	–
Willmar W-3 P-3	776	128	616	220	266	127	246	337	–	–	–	–	365	237	–	234	346	–
Willmar W-4 P-1	833	157	793	320	298	163	360	386	–	–	–	–	532	245	–	321	430	–

Willmar W-4 P-2	724	177	687	226	322	136	247	408	–	–	–	–	399	282	–	243	408	–
Willmar W-4 P-3	811	146	750	265	343	138	313	412	–	–	–	–	433	307	–	298	414	–
Willmar Twp.	275	45	246	86	69	88	107	128	–	–	–	–	145	95	–	126	117	–
County: Totals:	**18,489**	**3,148**	**16,531**	**5,502**	**6,813**	**4,067**	**6,702**	**9,048**	–	–	–	–	**9,505**	**6,740**	–	**6,641**	**9,247**	–
District 15A Total	**18,489**	**3,148**	**16,531**	**5,502**	**6,813**	**4,067**	**6,702**	**9,048**	–	–	–	–	**9,505**	**6,740**	–	**6,641**	**9,247**	–
% Of Voters			**100**	**33.28**	**41.21**	**24.60**	**40.54**	**54.73**	–	–	–	–	**57.50**	**40.77**	–	**40.17**	**55.94**	–

	VOTER REGISTRATION			PRESIDENT AND VICE-PRESIDENT			U.S. REP. DIST. 2						STATE SENATOR			STATE REP.		
DISTRICT 15B County CHIPPEWA	Persons registered as of 7:00 a.m. election day	Persons registered on election day	Total number of persons voting	IR BUSH AND QUAYLE	DFL CLINTON AND GORE	IND PEROT AND STOCKDALE	IR CAL R. LUDEMAN	DFL DAVID MINGE					IR DEAN ELTON JOHNSON	DFL GARY W. KUBLY		IR DEAN URDAHL	DFL ROGER COOPER	
Precinct																		
Granite Falls W-2	393	93	365	103	175	76	97	249	–	–	–	–	75	281	–	152	192	–
Granite Falls Twp.	167	8	143	34	60	44	51	88	–	–	–	–	36	106	–	64	72	–
County: Totals:	**560**	**101**	**508**	**137**	**235**	**120**	**148**	**337**	–	–	–	–	**111**	**387**	–	**216**	**264**	–
KANDIYOHI																		
Atwater	648	96	562	179	217	157	208	315	–	–	–	–	284	263	–	268	280	–
Blomkest	138	12	120	40	41	38	54	64	–	–	–	–	71	49	–	47	72	–
East Lake Lillian Twp	140	15	127	25	56	44	32	90	–	–	–	–	41	85	–	40	85	–
Edwards Twp.	180	9	150	64	36	50	84	63	–	–	–	–	107	40	–	78	69	–
Fahlun Twp.	205	30	198	44	86	67	63	123	–	–	–	–	76	119	–	61	133	–
Gennessee Twp.	212	31	206	53	88	64	63	133	–	–	–	–	80	123	–	82	122	–
Holland Twp.	238	28	235	154	47	32	165	70	–	–	–	–	160	75	–	149	85	–
Lake Elizabeth Twp.	140	12	125	24	60	40	33	88	–	–	–	–	53	70	–	51	73	–
Lake Lillian	192	16	147	39	71	37	41	99	–	–	–	–	62	82	–	35	110	–
Lake Lillian Twp.	144	6	122	26	58	38	32	84	–	–	–	–	42	79	–	30	91	–
Prinsburg	345	25	315	270	28	15	274	36	–	–	–	–	266	43	–	242	70	–
Raymond	438	39	365	149	144	68	148	205	–	–	–	–	219	142	–	162	195	–
Roseland Twp.	273	40	256	130	66	60	140	107	–	–	–	–	182	73	–	135	120	–
Whitefield Twp.	315	33	283	85	103	92	111	164	–	–	–	–	149	133	–	101	180	–
County: Totals:	**3,608**	**392**	**3,211**	**1,282**	**1,101**	**802**	**1,448**	**1,641**	–	–	–	–	**1,792**	**1,376**	–	**1,481**	**1,685**	–
MCLEOD																		
Collins Twp.	261	42	223	53	81	86	103	99	–	–	–	–	95	110	–	98	111	–
Lynn Twp.	385	52	366	132	84	141	183	153	–	–	–	–	193	148	–	206	145	–
Stewart	314	35	268	74	104	78	112	133	–	–	–	–	104	145	–	110	147	–
County: Totals:	**960**	**129**	**857**	**259**	**269**	**305**	**398**	**385**	–	–	–	–	**392**	**403**	–	**414**	**403**	–
MEEKER																		
Acton Twp.	249	23	200	53	87	59	72	120	–	–	–	–	87	108	–	84	112	–
Cedar Mills	33	8	32	11	16	5	11	20	–	–	–	–	8	24	–	12	20	–
Cedar Mills Twp.	295	38	219	90	67	61	106	101	–	–	–	–	120	94	–	121	93	–
Cosmos	346	48	276	78	95	97	106	146	–	–	–	–	116	149	–	128	142	–
Cosmos Twp.	157	23	133	36	46	51	56	69	–	–	–	–	69	62	–	63	70	–

Danielson Twp.	194	25	164	48	59	56	73	88	–	–	–	–	76	85	–	84	78	–
Greenleaf Twp.	486	42	397	110	133	147	182	176	–	–	–	–	195	181	–	225	160	–
Grove City	382	44	292	85	131	73	97	182	–	–	–	–	138	148	–	141	148	–
County: Totals:	**2,142**	**251**	**1,713**	**511**	**634**	**549**	**703**	**902**	–	–	–	–	**809**	**851**	–	**858**	**823**	–
RENVILLE																		
Bandon Twp.	134	25	129	42	50	37	57	60	–	–	–	–	65	59	–	58	67	–
Beaver Falls Twp.	139	30	139	40	49	49	58	69	–	–	–	–	52	85	–	41	95	–
Birch Cooley Twp.	180	10	160	36	74	47	70	83	–	–	–	–	64	94	–	54	104	–
Bird Island	750	103	671	191	294	181	258	372	–	–	–	–	277	372	–	183	484	–
Bird Island Twp.	138	16	129	48	41	40	59	67	–	–	–	–	62	66	–	44	85	–
Boon Lake Twp.	197	45	193	76	44	73	105	81	–	–	–	–	104	86	–	110	78	–
Brookfield Twp.	141	18	123	33	48	42	56	62	–	–	–	–	54	67	–	65	58	–
Buffalo Lake	445	59	365	135	109	115	196	134	–	–	–	–	185	140	–	193	151	–
Cairo Twp.	161	14	130	46	30	52	76	44	–	–	–	–	73	53	–	82	46	–
Camp Twp.	145	21	118	59	30	29	69	41	–	–	–	–	62	47	–	65	51	–
Crooks Twp.	144	5	129	44	43	40	44	81	–	–	–	–	58	69	–	52	77	–
Danube	317	36	289	108	96	84	163	105	–	–	–	–	166	115	–	144	138	–
Emmet Twp.	132	14	120	33	47	38	55	63	–	–	–	–	49	68	–	52	66	–
Ericson Twp.	145	19	143	54	46	41	70	73	–	–	–	–	74	68	–	73	69	–
Fairfax	674	107	589	212	188	176	312	234	–	–	–	–	299	260	–	345	222	–
Flora Twp.	164	18	134	51	32	50	75	48	–	–	–	–	73	58	–	66	67	–
Franklin	261	50	259	87	109	58	139	102	–	–	–	–	123	126	–	121	134	–
Hawk Creek Twp.	146	8	120	28	71	18	29	89	–	–	–	–	23	97	–	27	93	–
Hector	636	139	591	200	237	149	255	307	–	–	–	–	275	294	–	289	288	–
Hector Twp.	166	28	158	55	51	50	66	82	–	–	–	–	91	65	–	87	70	–
Henryville Twp.	147	22	125	23	50	52	37	77	–	–	–	–	36	81	–	30	94	–
Kingman Twp.	162	20	136	35	44	53	52	79	–	–	–	–	57	79	–	44	91	–
Martinsburg Twp.	132	27	121	31	45	43	48	65	–	–	–	–	55	58	–	58	59	–
Melville Twp.	158	19	149	37	56	54	57	88	–	–	–	–	60	88	–	57	91	–
Morton	265	52	241	72	87	77	112	106	–	–	–	–	97	133	–	97	136	–
Norfolk Twp.	133	6	113	33	36	42	48	60	–	–	–	–	50	61	–	48	64	–
Olivia	1,554	183	1,288	369	562	342	555	673	–	–	–	–	598	653	–	487	775	–
Osceola Twp.	133	14	128	37	36	52	54	65	–	–	–	–	67	56	–	46	76	–
Palmyra Twp.	174	19	144	49	55	40	67	69	–	–	–	–	70	70	–	72	71	–
Preston Lake Twp.	170	22	148	48	42	57	80	62	–	–	–	–	80	65	–	87	60	–
Renville	756	107	668	239	286	133	316	316	–	–	–	–	314	327	–	314	336	–
Sacred Heart	345	46	285	93	136	53	105	171	–	–	–	–	115	167	–	141	139	–
Sacred Heart Twp.	189	16	159	44	68	45	60	93	–	–	–	–	65	90	–	75	83	–
Troy Twp.	193	17	165	44	63	58	72	89	–	–	–	–	70	92	–	67	96	–
Wang Twp.	163	12	146	49	63	34	51	91	–	–	–	–	45	100	–	55	91	–
Wellington Twp.	142	19	112	30	41	41	49	56	–	–	–	–	46	65	–	64	48	–
Winfield Twp.	176	11	149	41	55	53	65	77	–	–	–	–	65	81	–	83	66	–
County: Totals:	**10,207**	**1,377**	**8,966**	**2,852**	**3,414**	**2,598**	**4,040**	**4,434**	–	–	–	–	**4,119**	**4,555**	–	**3,976**	**4,819**	–
YELLOW MEDICINE																		
Granite Falls W-1 P-1	413	63	361	88	180	82	85	267	–	–	–	–	59	300	–	142	215	–
Granite Falls W-1 P-2	596	75	507	120	254	124	139	351	–	–	–	–	107	395	–	225	270	–
Granite Falls W-1 P-3	445	64	382	81	206	88	74	293	–	–	–	–	83	295	–	168	203	–
County: Totals:	**1,454**	**202**	**1,250**	**289**	**640**	**294**	**298**	**911**	–	–	–	–	**249**	**990**	–	**535**	**688**	–
District 15B Total	**18,931**	**2,452**	**16,505**	**5,330**	**6,293**	**4,668**	**7,035**	**8,610**	–	–	–	–	**7,472**	**8,562**	–	**7,480**	**8,682**	–
% Of Voters			**100**	**32.29**	**38.13**	**28.28**	**42.62**	**52.17**	–	–	–	–	**45.27**	**51.88**	–	**45.32**	**52.60**	–
District 15 Total	**37,420**	**5,600**	**33,036**	**10,832**	**13,106**	**8,735**	**13,737**	**17,658**	–	–	–	–	**16,977**	**15,302**	–	–	–	–
% Of Voters			**100**	**32.79**	**39.67**	**26.44**	**41.58**	**53.45**	–	–	–	–	**51.39**	**46.32**	–	–	–	–

DISTRICT 16A County BENTON	VOTER REGISTRATION			PRESIDENT AND VICE-PRESIDENT			U.S. REP. DIST. 7						STATE SENATOR			STATE REP.		
	Persons registered as of 7:00 a.m. election day	Persons registered on election day	Total number of persons voting	IR BUSH AND QUAYLE	DFL CLINTON AND GORE	IND PEROT AND STOCKDALE	IR BERNIE OMANN	DFL COLLIN C. PETERSON					IR JOANNE BENSON	DFL LORI NELSON		IR PAUL BUGBEE	DFL JOE OPATZ	
Precinct																		
St. Cloud W-2 P-1	483	108	383	114	180	82	182	157	–	–	–	–	198	168	–	157	194	–
St. Cloud W-2 P-2	676	192	532	150	236	140	233	247	–	–	–	–	268	244	–	217	277	–
St. Cloud W-2 P-3	854	183	716	246	292	168	355	297	–	–	–	–	390	291	–	306	371	–
St. Cloud W-2 P-4	852	328	715	203	298	197	331	287	–	–	–	–	351	319	–	294	356	–
Sauk Rapids P-1	1,433	286	1,257	480	450	315	752	423	–	–	–	–	741	492	–	620	595	–
Sauk Rapids P-2	1,328	253	1,190	416	435	316	663	446	–	–	–	–	696	460	–	585	561	–
Sauk Rapids P-3	1,162	294	1,095	463	347	266	679	340	–	–	–	–	702	350	–	590	434	–
Sauk Rapids P-4	842	285	736	239	285	204	388	271	–	–	–	–	418	288	–	319	370	–
Sauk Rapids Twp. P-2	5	2	5	0	4	1	1	4	–	–	–	–	1	3	–	0	4	–
County: Totals:	**7,635**	**1,931**	**6,629**	**2,311**	**2,527**	**1,689**	**3,584**	**2,472**	–	–	–	–	**3,765**	**2,615**	–	**3,088**	**3,162**	–
STEARNS																		
St Cloud City W1 P1	2,493	574	1,333	281	652	385	455	589	–	–	–	–	599	578	–	551	620	–
St Cloud City W1 P3	1,092	455	940	222	478	222	333	456	–	–	–	–	426	442	–	336	520	–
St Cloud City W3 P1	661	105	542	186	223	124	297	202	–	–	–	–	283	242	–	227	293	–
St Cloud City W3 P4	1,157	211	1,000	361	403	230	543	394	–	–	–	–	552	425	–	443	528	–
St Cloud City W3 P5	557	84	469	165	181	120	247	177	–	–	–	–	255	195	–	197	237	–
St Cloud City W4 P1	329	54	242	78	113	47	124	81	–	–	–	–	129	96	–	107	110	–
St Cloud City W4 P2	541	145	486	153	201	123	256	195	–	–	–	–	234	230	–	187	273	–
St Cloud City W4 P3	652	75	546	208	233	99	315	198	–	–	–	–	331	204	–	222	302	–
St Cloud City W4 P4	833	186	670	207	286	158	320	279	–	–	–	–	334	300	–	255	367	–
St Cloud City W4 P5	930	133	793	320	298	164	470	284	–	–	–	–	482	286	–	339	416	–
St Cloud City W4 P6	1,248	125	1,079	405	442	223	634	385	–	–	–	–	632	431	–	466	573	–
St Cloud City W4 P7	1,617	408	1,473	582	588	288	830	530	–	–	–	–	869	556	–	667	731	–
County: Totals:	**12,110**	**2,555**	**9,573**	**3,168**	**4,098**	**2,183**	**4,824**	**3,770**	–	–	–	–	**5,126**	**3,985**	–	**3,997**	**4,970**	–
District 16A Total	**19,745**	**4,486**	**16,202**	**5,479**	**6,625**	**3,872**	**8,408**	**6,242**	–	–	–	–	**8,891**	**6,600**	–	**7,085**	**8,132**	–
% Of Voters			**100**	**33.82**	**40.89**	**23.90**	**51.89**	**38.53**	–	–	–	–	**54.88**	**40.74**	–	**43.73**	**50.19**	–

DISTRICT 16B County STEARNS	VOTER REGISTRATION			PRESIDENT AND VICE-PRESIDENT			U.S. REP. DIST. 7						STATE SENATOR			STATE REP.		
	Persons registered as of 7:00 a.m. election day	Persons registered on election day	Total number of persons voting	IR BUSH AND QUAYLE	DFL CLINTON AND GORE	IND PEROT AND STOCKDALE	IR BERNIE OMANN	DFL COLLIN C. PETERSON					IR JOANNE BENSON	DFL LORI NELSON		IR DAVE GRUENES	DFL ROBIN H. WHITESIDE	
Precinct																		
St Augusta Twp	1,542	239	1,379	600	351	407	888	469	–	–	–	–	861	489	–	944	392	–
St Cloud City W1 P2	1,676	883	1,516	359	722	409	529	725	–	–	–	–	722	660	–	664	629	–
St Cloud City W1 P5	1,064	251	984	309	450	221	461	442	–	–	–	–	491	473	–	556	365	–
St Cloud City W1 P6	1,278	461	1,106	348	481	263	507	460	–	–	–	–	611	412	–	616	349	–
St Cloud City W1 P4	930	174	775	277	331	159	399	317	–	–	–	–	425	325	–	463	256	–
St Cloud City W3 P2	820	185	729	226	288	207	384	275	–	–	–	–	378	312	–	408	258	–
St Cloud City W3 P3	745	114	642	236	269	131	388	217	–	–	–	–	353	277	–	416	200	–
St Cloud City W3 P6	2,048	505	1,864	776	713	368	1,033	691	–	–	–	–	1,120	678	–	1,208	535	–
St Cloud City W3 P7	1,445	360	1,246	429	502	297	653	500	–	–	–	–	630	571	–	735	426	–
St Cloud Twp P1	2,066	386	1,995	867	663	458	1,268	614	–	–	–	–	1,298	663	–	1,496	435	–
St Cloud Twp P2	2,517	446	2,200	937	700	534	1,331	747	–	–	–	–	1,435	707	–	1,579	528	–
Waite Park City P1	1,183	202	994	311	405	264	550	415	–	–	–	–	471	493	–	584	370	–
Waite Park City P2	1,482	572	1,314	450	535	314	673	594	–	–	–	–	662	606	–	739	514	–
County: Totals:	**18,796**	**4,778**	**16,744**	**6,125**	**6,410**	**4,032**	**9,064**	**6,466**	–	–	–	–	**9,457**	**6,666**	–	**10,408**	**5,257**	–
District 16B Total	**18,796**	**4,778**	**16,744**	**6,125**	**6,410**	**4,032**	**9,064**	**6,466**	–	–	–	–	**9,457**	**6,666**	–	**10,408**	**5,257**	–
% Of Voters			**100**	**36.58**	**38.28**	**24.08**	**54.13**	**38.62**	–	–	–	–	**56.48**	**39.81**	–	**62.16**	**31.40**	–
District 16 Total	**38,541**	**9,264**	**32,946**	**11,604**	**13,035**	**7,904**	**17,472**	**12,708**	–	–	–	–	**18,348**	**13,266**	–	–	–	–
% Of Voters			**100**	**35.22**	**39.56**	**23.99**	**53.03**	**38.57**	–	–	–	–	**55.69**	**40.27**	–	–	–	–

DISTRICT 17A County KANABEC	VOTER REGISTRATION			PRESIDENT AND VICE-PRESIDENT			U.S. REP. DIST. 7		U.S. REP. DIST. 8				STATE SENATOR			STATE REP.		
	Persons registered as of 7:00 a.m. election day	Persons registered on election day	Total number of persons voting	IR BUSH AND QUAYLE	DFL CLINTON AND GORE	IND PEROT AND STOCKDALE	IR BERNIE OMANN	DFL COLLIN C. PETERSON	IR PHIL HERWIG	DFL JAMES L. OBERSTAR			IR DAN STEVENS	DFL C. R. "CHUCK" DAVIS		IR LEROY KOPPENDRAYER	DFL JOEL W. KENNEDY	
Precinct																		
Ann Lake Twp.	179	26	155	25	76	52	–	–	31	96	–	–	60	89	–	42	111	–
Arthur Twp.	912	122	787	255	317	212	–	–	242	448	–	–	367	405	–	340	435	–
Comfort Twp.	415	52	374	138	144	89	–	–	127	202	–	–	194	172	–	158	211	–
Ford Twp.	64	11	57	21	13	23	–	–	13	36	–	–	23	28	–	29	27	–
Hay Brook Twp.	127	10	102	28	41	31	–	–	31	52	–	–	43	54	–	49	48	–
Hillman Twp.	197	33	161	54	53	52	–	–	57	84	–	–	78	78	–	85	70	–
Kanabec Twp.	323	59	287	58	95	130	–	–	69	158	–	–	127	150	–	119	161	–

Knife Lake Twp.	455	87	411	128	173	106	–	–	117	240	–	–	192	211	–	155	245	–
Kroschel Twp.	134	23	113	32	44	37	–	–	34	62	–	–	51	54	–	38	67	–
Mora P-1	1,277	208	1,097	377	448	261	–	–	346	632	–	–	563	500	–	443	630	–
Mora P-2	425	91	397	140	158	91	–	–	121	222	–	–	210	173	–	163	221	–
Ogilvie	231	44	198	44	106	45	–	–	52	115	–	–	87	103	–	77	116	–
Peace Twp.	339	50	309	75	121	110	–	–	80	169	–	–	140	156	–	126	171	–
Pomroy Twp.	188	33	170	63	60	41	–	–	51	94	–	–	90	78	–	74	94	–
Quamba	61	14	54	16	23	15	–	–	16	29	–	–	22	30	–	20	32	–
Whited Twp.	350	53	323	95	122	102	–	–	87	189	–	–	145	171	–	106	215	–
County: Totals:	**5,677**	**916**	**4,995**	**1,549**	**1,994**	**1,397**	**–**	**–**	**1,474**	**2,828**	**–**	**–**	**2,392**	**2,452**	**–**	**2,024**	**2,854**	**–**
MILLE LACS																		
Bock	52	4	40	7	19	13	–	–	8	23	–	–	17	22	–	21	18	–
Bogus Brook Twp.	500	63	447	172	154	116	–	–	172	201	–	–	268	168	–	311	132	–
Borgholm Twp.	598	61	483	133	181	153	–	–	152	247	–	–	238	215	–	272	185	–
Bradbury Twp.	99	10	80	22	32	24	–	–	17	45	–	–	36	38	–	40	34	–
Dailey Twp.	114	21	101	24	34	42	–	–	22	57	–	–	51	45	–	39	56	–
East Side Twp.	488	45	409	59	198	146	–	–	73	241	–	–	172	215	–	156	232	–
Foreston	182	28	145	37	47	59	–	–	50	67	–	–	83	58	–	79	64	–
Greenbush Twp.	602	80	506	134	158	189	–	–	173	242	–	–	279	198	–	305	176	–
Hayland Twp.	175	20	146	29	73	27	–	–	37	87	–	–	54	78	–	66	67	–
Isle	398	62	331	79	121	93	–	–	83	170	–	–	160	135	–	164	131	–
Isle Harbor Twp.	286	35	240	66	82	90	–	–	76	115	–	–	108	124	–	127	110	–
Kathio Twp.	570	57	429	80	238	96	–	–	66	272	–	–	143	265	–	175	234	–
Lewis Twp.	32	3	32	10	14	8	–	–	10	17	–	–	12	20	–	14	18	–
Milaca	1,434	190	1,211	418	490	221	–	–	429	582	–	–	588	501	–	679	435	–
Milaca Twp.	633	68	531	160	188	135	–	–	216	219	–	–	273	201	–	308	173	–
Milo Twp.	556	75	468	198	144	107	–	–	207	195	–	–	299	149	–	327	127	–
Mudgett Twp.	52	5	45	21	6	17	–	–	19	17	–	–	23	18	–	26	17	–
Onamia	425	50	317	103	119	76	–	–	100	159	–	–	159	133	–	173	128	–
Onamia Twp.	294	38	251	62	99	80	–	–	64	136	–	–	114	123	–	134	105	–
Page Twp.	253	33	214	41	85	72	–	–	48	110	–	–	91	103	–	93	102	–
Pease	112	18	95	63	15	15	–	–	62	25	–	–	72	18	–	78	14	–
Princeton	2,075	312	1,711	484	675	426	–	–	634	754	–	–	915	622	–	1,037	521	–
Princeton Twp.	980	136	844	252	271	254	–	–	332	378	–	–	474	327	–	546	257	–
South Harbor Twp.	469	53	399	116	150	108	–	–	121	195	–	–	198	178	–	200	172	–
Wahkon	167	25	150	44	55	48	–	–	43	63	–	–	72	67	–	73	70	–
County: Totals:	**11,546**	**1,492**	**9,625**	**2,814**	**3,648**	**2,615**	**–**	**–**	**3,214**	**4,617**	**–**	**–**	**4,899**	**4,021**	**–**	**5,443**	**3,578**	**–**
MORRISON																		
Buckman	119	9	92	30	35	26	–	–	12	66	–	–	35	49	–	42	46	–
Buckman Township	353	34	283	82	95	102	–	–	51	193	–	–	106	164	–	105	161	–
Genola	46	3	25	10	7	7	–	–	12	8	–	–	13	11	–	10	14	–
Granite Township	238	15	169	77	40	51	–	–	56	89	–	–	81	80	–	100	64	–
Harding	63	8	51	14	19	14	–	–	10	32	–	–	18	28	–	21	28	–
Hillman	27	4	18	3	12	3	–	–	2	11	–	–	4	11	–	3	12	–
Hillman Township	82	11	59	20	19	20	–	–	13	37	–	–	25	31	–	31	26	–
Lakin Township	213	17	166	27	84	50	–	–	29	101	–	–	67	92	–	100	60	–
Lastrup	80	5	65	18	36	11	–	–	13	41	–	–	21	33	–	32	32	–
Leigh Township	102	4	60	11	29	19	–	–	8	42	–	–	20	36	–	18	38	–
Morrill Township	322	30	231	43	91	93	–	–	48	140	–	–	81	135	–	77	140	–
Mount Morris Township	60	6	41	10	15	16	–	–	13	21	–	–	14	23	–	17	21	–
Pierz Township	302	23	229	77	81	69	–	–	46	147	–	–	76	129	–	80	131	–
Pulaski Township	189	12	128	27	61	38	–	–	20	84	–	–	43	77	–	46	76	–
Richardson Township	297	32	228	70	97	57	–	–	48	139	–	–	96	120	–	94	122	–
County: Totals:	**2,493**	**213**	**1,845**	**519**	**721**	**576**	**–**	**–**	**381**	**1,151**	**–**	**–**	**700**	**1,019**	**–**	**776**	**971**	**–**

SHERBURNE																		
Princeton P-1	2	0	2	0	0	2	—	—	1	1	—	—	2	0	—	1	1	—
County: Totals:	**2**	**0**	**2**	**0**	**0**	**2**	—	—	**1**	**1**	—	—	**2**	**0**	—	**1**	**1**	—
District 17A Total	**19,718**	**2,621**	**16,467**	**4,882**	**6,363**	**4,590**	—	—	**5,070**	**8,597**	—	—	**7,993**	**7,492**	—	**8,244**	**7,404**	—
% Of Voters			**100**	**29.65**	**38.64**	**27.87**	—	—	**30.79**	**52.21**	—	—	**48.54**	**45.50**	—	**50.06**	**44.96**	—

	VOTER REGISTRATION			PRESIDENT AND VICE-PRESIDENT			U.S. REP. DIST. 7		U.S. REP. DIST. 8				STATE SENATOR			STATE REP.		
DISTRICT 17B County BENTON	Persons registered as of 7:00 a.m. election day	Persons registered on election day	Total number of persons voting	IR BUSH AND QUAYLE	DFL CLINTON AND GORE	IND PEROT AND STOCKDALE	IR BERNIE OMANN	DFL COLLIN C. PETERSON	IR PHIL HERWIG	DFL JAMES L. OBERSTAR			IR DAN STEVENS	DFL C. R. "CHUCK" DAVIS		IR SAM DODGE	DFL GERALD J. JERRY BAUERLY	
Precinct																		
Alberta Twp.	424	42	334	90	151	92	—	—	81	220	—	—	157	159	—	81	237	—
Foley	1,020	159	882	335	328	201	—	—	259	481	—	—	403	439	—	211	642	—
Gilman	99	12	88	35	31	22	—	—	30	46	—	—	52	32	—	31	53	—
Gilmanton Twp.	435	61	367	127	114	120	—	—	135	194	—	—	185	167	—	109	242	—
Glendorado Twp.	396	58	366	133	115	110	—	—	128	180	—	—	201	156	—	129	232	—
Graham Twp.	260	32	252	99	64	83	—	—	90	124	—	—	137	102	—	72	167	—
Granite Ledge Twp.	355	34	311	96	97	115	—	—	116	167	—	—	151	147	—	111	189	—
Langola Twp.	478	66	406	164	113	119	—	—	146	188	—	—	220	161	—	148	236	—
Mayhew Lake Twp.	403	48	347	127	106	110	—	—	123	202	—	—	207	129	—	91	223	—
Maywood Twp.	432	56	383	129	120	132	—	—	142	205	—	—	212	154	—	143	227	—
Minden Twp.	1,051	145	923	370	253	275	—	—	330	429	—	—	527	355	—	279	611	—
Ronneby	29	5	28	8	9	7	—	—	9	14	—	—	14	13	—	10	18	—
St. Cloud W-2 P-8	379	97	229	70	97	62	105	103	—	—	—	—	88	119	—	74	130	—
St. George Twp.	531	56	469	187	140	132	—	—	161	255	—	—	233	206	—	112	343	—
Sauk Rapids Twp P-1	426	0	400	147	127	123	—	—	125	208	—	—	181	178	—	116	247	—
Watab Twp.	1,306	257	1,197	332	420	411	—	—	291	612	—	—	537	541	—	312	766	—
County: Totals:	**8,024**	**1,128**	**6,982**	**2,449**	**2,285**	**2,114**	**105**	**103**	**2,166**	**3,525**	—	—	**3,505**	**3,058**	—	**2,029**	**4,563**	—
SHERBURNE																		
Baldwin Twp.	1,499	294	1,378	441	491	436	—	—	474	652	—	—	727	604	—	518	806	—
Blue Hill Twp.	356	71	335	98	122	113	—	—	96	170	—	—	158	167	—	114	210	—
Haven Twp.	1,094	148	1,026	368	379	270	—	—	354	518	—	—	555	425	—	365	622	—
Livonia Twp.	1,271	289	1,244	363	433	435	—	—	348	626	—	—	519	659	—	444	734	—
Orrock Twp.	866	192	821	246	263	305	—	—	249	307	—	—	363	415	—	309	463	—
Palmer Twp.	1,071	159	998	312	367	306	—	—	293	502	—	—	456	505	—	323	651	—
Princeton P-2	1	1	2	0	0	2	—	—	0	1	—	—	2	0	—	0	2	—
St. Cloud W-2 P-5	816	113	929	229	303	145	—	—	223	371	—	—	344	304	—	238	407	—
St. Cloud W-2 P-6	853	161	1,014	256	303	172	—	—	215	403	—	—	371	317	—	250	439	—
St. Cloud W-2 P-7	1,155	401	1,556	327	405	226	—	—	258	497	—	—	394	412	—	310	501	—
Santiago Twp.	396	66	387	126	142	116	—	—	113	193	—	—	168	208	—	122	249	—
Zimmerman City	688	214	671	199	237	226	—	—	184	344	—	—	305	329	—	266	365	—
County: Totals:	**10,066**	**2,109**	**10,361**	**2,965**	**3,445**	**2,752**	—	—	**2,807**	**4,584**	—	—	**4,362**	**4,345**	—	**3,259**	**5,449**	—
District 17B Total	**18,090**	**3,237**	**17,343**	**5,414**	**5,730**	**4,866**	**105**	**103**	**4,973**	**8,109**	—	—	**7,867**	**7,403**	—	**5,288**	**10,012**	—
% Of Voters			**100**	**31.22**	**33.04**	**28.06**	**0.61**	**0.59**	**28.67**	**46.76**	—	—	**45.36**	**42.69**	—	**30.49**	**57.73**	—
District 17 Total	**37,808**	**5,858**	**33,810**	**10,296**	**12,093**	**9,456**	**105**	**103**	**10,043**	**16,706**	—	—	**15,860**	**14,895**	—	—	—	—
% Of Voters			**100**	**30.45**	**35.77**	**27.97**	**0.31**	**0.30**	**29.70**	**49.41**	—	—	**46.91**	**44.06**	—	—	—	—

DISTRICT 18A County CHISAGO	VOTER REGISTRATION			PRESIDENT AND VICE-PRESIDENT			U.S. REP. DIST. 8						STATE SENATOR			STATE REP.		
	Persons registered as of 7:00 a.m. election day	Persons registered on election day	Total number of persons voting	IR BUSH AND QUAYLE	DFL CLINTON AND GORE	IND PEROT AND STOCKDALE	IR PHIL HERWIG	DFL JAMES L. OBERSTAR					IR BILL WEINREICH	DFL JANET B. JOHNSON		IR JIM ROSTBERG	DFL HAROLD LASLEY	
Precinct																		
Lent Twp.	1,059	194	988	294	356	327	279	527	–	–	–	–	334	621	–	399	541	–
Stacy	543	124	437	108	179	147	98	241	–	–	–	–	123	284	–	148	247	–
County: Totals:	**1,602**	**318**	**1,425**	**402**	**535**	**474**	**377**	**768**	**–**	**–**	**–**	**–**	**457**	**905**	**–**	**547**	**788**	**–**
ISANTI																		
Athens Twp	1,091	202	980	261	387	325	252	565	–	–	–	–	324	630	–	461	486	–
Bradford Twp	1,427	304	1,311	335	517	444	329	756	–	–	–	–	412	870	–	552	722	–
City Of Braham	686	77	523	177	210	128	132	322	–	–	–	–	174	343	–	234	280	–
City Of Cambridge	2,955	450	2,574	921	1,027	604	839	1,459	–	–	–	–	1,049	1,472	–	1,180	1,324	–
Cambridge Twp	1,218	249	1,138	308	500	321	284	712	–	–	–	–	347	772	–	455	660	–
Dalbo Twp	347	67	316	88	131	93	97	171	–	–	–	–	95	210	–	110	195	–
City Of Isanti	755	245	713	176	289	218	174	409	–	–	–	–	237	446	–	291	378	–
Isanti Twp	1,068	194	973	316	343	305	348	497	–	–	–	–	384	572	–	446	507	–
Maple Ridge Twp	405	41	349	76	158	111	87	204	–	–	–	–	106	229	–	125	206	–
North Branch Twp	822	206	809	201	354	243	195	466	–	–	–	–	308	492	–	310	471	–
Oxford Twp	341	68	327	83	141	98	80	193	–	–	–	–	101	212	–	109	194	–
Spencer Brook Twp	694	112	615	191	254	143	198	321	–	–	–	–	214	368	–	261	319	–
Springvale Twp	661	108	604	186	247	166	163	371	–	–	–	–	201	399	–	241	348	–
Stanchfield Twp	679	75	557	148	210	191	134	347	–	–	–	–	182	368	–	221	321	–
Stanford Twp	934	206	894	276	317	290	245	465	–	–	–	–	309	532	–	380	455	–
Wyanett Twp	840	150	775	245	301	218	257	381	–	–	–	–	293	466	–	333	412	–
County: Totals:	**14,923**	**2,754**	**13,458**	**3,988**	**5,386**	**3,898**	**3,814**	**7,639**	**–**	**–**	**–**	**–**	**4,736**	**8,381**	**–**	**5,709**	**7,278**	**–**
KANABEC																		
Brunswick Twp.	619	122	551	140	224	183	149	305	–	–	–	–	176	356	–	193	337	–
Grass Lake Twp.	523	64	415	109	171	131	104	253	–	–	–	–	140	266	–	158	243	–
Grasston	88	10	56	19	19	17	13	36	–	–	–	–	28	28	–	34	21	–
South Fork Twp.	348	46	296	59	124	108	79	160	–	–	–	–	82	202	–	96	185	–
County: Totals:	**1,578**	**242**	**1,318**	**327**	**538**	**439**	**345**	**754**	**–**	**–**	**–**	**–**	**426**	**852**	**–**	**481**	**786**	**–**
PINE																		
Royalton Twp.	510	81	401	92	178	123	95	242	–	–	–	–	118	271	–	140	245	–
County: Totals:	**510**	**81**	**401**	**92**	**178**	**123**	**95**	**242**	**–**	**–**	**–**	**–**	**118**	**271**	**–**	**140**	**245**	**–**
District 18A Total	**18,613**	**3,395**	**16,602**	**4,809**	**6,637**	**4,934**	**4,631**	**9,403**	**–**	**–**	**–**	**–**	**5,737**	**10,409**	**–**	**6,877**	**9,097**	**–**
% Of Voters			**100**	**28.97**	**39.98**	**29.72**	**27.89**	**56.64**	**–**	**–**	**–**	**–**	**34.56**	**62.70**	**–**	**41.42**	**54.79**	**–**

DISTRICT 18B County CHISAGO	VOTER REGISTRATION			PRESIDENT AND VICE-PRESIDENT			U.S. REP. DIST. 8						STATE SENATOR			STATE REP.		
	Persons registered as of 7:00 a.m. election day	Persons registered on election day	Total number of persons voting	IR BUSH AND QUAYLE	DFL CLINTON AND GORE	IND PEROT AND STOCKDALE	IR PHIL HERWIG	DFL JAMES L. OBERSTAR					IR BILL WEINREICH	DFL JANET B. JOHNSON		IR TIM MARING	DFL LOREN GEO JENNINGS	
Precinct																		
Amador Twp.	409	43	357	81	164	107	87	209	–	–	–	–	122	228	–	155	194	–
Branch	1,296	259	1,187	325	482	368	308	684	–	–	–	–	383	773	–	539	613	–
Center City	300	60	258	79	115	62	84	141	–	–	–	–	101	146	–	118	128	–
Chisago City	1,250	308	1,165	358	488	309	386	603	–	–	–	–	456	668	–	561	550	–
Chisago Lake Twp.(n)	1,104	197	995	281	387	320	319	511	–	–	–	–	383	584	–	462	500	–
Chisago Lake Twp.(s)	999	211	928	244	384	287	259	499	–	–	–	–	316	577	–	402	491	–
Fish Lake Twp.	741	134	685	198	289	186	223	361	–	–	–	–	256	407	–	334	328	–
Franconia Twp.	627	23	567	155	233	176	163	306	–	–	–	–	188	367	–	251	293	–
Harris	500	107	461	120	185	139	137	256	–	–	–	–	167	286	–	212	235	–
Lindstrom	1,739	335	1,501	403	671	415	462	817	–	–	–	–	547	906	–	718	733	–
Nessel Twp.	923	126	814	230	352	221	237	456	–	–	–	–	275	524	–	325	478	–
North Branch	1,238	252	1,058	276	456	309	261	585	–	–	–	–	343	683	–	486	531	–
Rush City	900	136	734	205	320	200	165	449	–	–	–	–	231	487	–	242	476	–
Rushseba Twp.	413	67	372	107	149	111	133	188	–	–	–	–	137	226	–	159	208	–
Shafer	172	35	121	36	43	41	28	77	–	–	–	–	38	82	–	39	77	–
Shafer Twp.	473	59	420	120	185	114	126	225	–	–	–	–	154	258	–	186	224	–
Sunrise Twp.	605	139	583	152	266	158	176	323	–	–	–	–	212	355	–	280	285	–
Taylors Falls	528	75	449	140	188	119	141	238	–	–	–	–	184	248	–	232	204	–
Wyoming	1,393	227	1,221	386	449	373	401	634	–	–	–	–	518	656	–	562	602	–
Wyoming Twp.	1,999	434	1,876	515	736	609	532	990	–	–	–	–	652	1,148	–	837	950	–
County: Totals:	**17,609**	**3,227**	**15,752**	**4,411**	**6,542**	**4,624**	**4,628**	**8,552**	–	–	–	–	**5,663**	**9,609**	–	**7,100**	**8,100**	–
PINE																		
Pine City East	863	148	618	169	257	184	159	360	–	–	–	–	205	396	–	222	377	–
Pine City West	913	97	723	212	353	151	184	455	–	–	–	–	229	474	–	254	442	–
Pine City Twp.	684	79	520	131	208	172	128	311	–	–	–	–	164	345	–	193	315	–
Rock Creek	565	97	473	130	213	121	123	287	–	–	–	–	153	303	–	159	300	–
County: Totals:	**3,025**	**421**	**2,334**	**642**	**1,031**	**628**	**594**	**1,413**	–	–	–	–	**751**	**1,518**	–	**828**	**1,434**	–
District 18B Total	**20,634**	**3,648**	**18,086**	**5,053**	**7,573**	**5,252**	**5,222**	**9,965**	–	–	–	–	**6,414**	**11,127**	–	**7,928**	**9,534**	–
% Of Voters			**100**	**27.94**	**41.87**	**29.04**	**28.87**	**55.10**	–	–	–	–	**35.46**	**61.52**	–	**43.84**	**52.71**	–
District 18 Total	**39,247**	**7,043**	**34,688**	**9,862**	**14,210**	**10,186**	**9,853**	**19,368**	–	–	–	–	**12,151**	**21,536**	–	–	–	–
% Of Voters			**100**	**28.43**	**40.97**	**29.36**	**28.40**	**55.83**	–	–	–	–	**35.03**	**62.08**	–	–	–	–

DISTRICT 19A County SHERBURNE	VOTER REGISTRATION			PRESIDENT AND VICE-PRESIDENT			U.S. REP. DIST. 2		U.S. REP. DIST. 6			U.S. REP. DIST. 8		STATE SENATOR			STATE REP.		
	Persons registered as of 7:00 a.m. election day	Persons registered on election day	Total number of persons voting	IR BUSH AND QUAYLE	DFL CLINTON AND GORE	IND PEROT AND STOCKDALE	IR CAL R. LUDEMAN	DFL DAVID MINGE	IR ROD GRAMS	DFL GERRY SIKORSKI	IND DEAN BARKLEY	IR PHIL HERWIG	DFL JAMES L. OBERSTAR	IR JAMES R. LEFEBVRE	DFL BETTY ADKINS		IR MARK OLSON	DFL BOB MCEACHERN	
Precinct																			
Becker City	540	191	555	139	234	177	—	—	—	—	—	139	304	232	307	—	312	233	—
Becker Twp.	1,207	262	1,177	397	370	402	—	—	—	—	—	387	569	588	549	—	702	453	—
Big Lake City	1,729	327	1,451	415	573	442	—	—	—	—	—	401	758	686	715	—	685	713	—
Big Lake Twp. P-1	1,242	289	1,214	400	409	396	—	—	—	—	—	382	612	647	526	—	605	550	—
Clear Lake	158	29	148	50	58	38	—	—	—	—	—	47	78	74	69	—	86	60	—
Clear Lake Twp.	837	114	782	305	243	229	—	—	—	—	—	317	342	376	372	—	426	320	—
Big Lake Twp. P-2	1,247	281	1,293	499	315	468	—	—	—	—	—	535	509	728	534	—	774	481	—
County: Totals:	**6,960**	**1,493**	**6,620**	**2,205**	**2,202**	**2,152**	—	—	—	—	—	**2,208**	**3,172**	**3,331**	**3,072**	—	**3,590**	**2,810**	—
WRIGHT																			
Annandale	1,197	253	1,060	317	493	233	373	600	—	—	—	—	—	424	617	—	466	573	—
Chatham Twp	526	83	497	175	147	170	216	243	—	—	—	—	—	248	244	—	245	247	—
Clearwater	270	91	264	76	107	78	93	132	—	—	—	—	—	110	144	—	118	138	—
Clearwater Twp	597	139	545	160	195	186	209	254	—	—	—	—	—	228	305	—	247	283	—
Corinna Twp	1,279	224	1,197	419	446	317	502	585	—	—	—	—	—	503	663	—	562	605	—
Maple Lake	705	188	697	216	274	192	251	367	—	—	—	—	—	255	425	—	294	391	—
Maple Lake Twp	1,127	193	1,047	335	349	347	423	522	—	—	—	—	—	444	578	—	509	521	—
Monticello	2,607	785	2,418	757	842	751	1,044	1,092	—	—	—	—	—	1,070	1,241	—	1,275	1,027	—
Monticello Twp	2,036	377	1,842	511	634	685	741	909	—	—	—	—	—	773	1,035	—	938	869	—
Silver Creek Twp	1,063	224	1,036	309	325	393	470	467	—	—	—	—	—	477	533	—	551	462	—
County: Totals:	**11,407**	**2,557**	**10,603**	**3,275**	**3,812**	**3,352**	**4,322**	**5,171**	—	—	—	—	—	**4,532**	**5,785**	—	**5,205**	**5,116**	—
District 19A Total	**18,367**	**4,050**	**17,223**	**5,480**	**6,014**	**5,504**	**4,322**	**5,171**	—	—	—	**2,208**	**3,172**	**7,863**	**8,857**	—	**8,795**	**7,926**	—
% Of Voters			**100**	**31.82**	**34.92**	**31.96**	**25.09**	**30.02**	—	—	—	**12.82**	**18.42**	**45.65**	**51.43**	—	**51.07**	**46.02**	—

DISTRICT 19B County SHERBURNE	VOTER REGISTRATION			PRESIDENT AND VICE-PRESIDENT			U.S. REP. DIST. 2		U.S. REP. DIST. 6			U.S. REP. DIST. 8		STATE SENATOR			STATE REP.		
	Persons registered as of 7:00 a.m. election day	Persons registered on election day	Total number of persons voting	IR BUSH AND QUAYLE	DFL CLINTON AND GORE	IND PEROT AND STOCKDALE	IR CAL R. LUDEMAN	DFL DAVID MINGE	IR ROD GRAMS	DFL GERRY SIKORSKI	IND DEAN BARKLEY	IR PHIL HERWIG	DFL JAMES L. OBERSTAR	IR JAMES R. LEFEBVRE	DFL BETTY ADKINS		IR BRUCE D. ANDERSON	DFL STEPHANIE KLINZING	
Precinct																			
Elk River W-1	1,550	297	1,473	523	541	398	—	—	—	—	—	449	785	803	640	—	627	782	—
Elk River W-2 P-1	507	69	461	204	151	104	—	—	—	—	—	182	222	266	182	—	234	205	—

Elk River W-3 P-1	1,405	313	1,250	430	499	309	–	–	–	–	–	396	645	671	539	–	515	656	–
Elk River W-4 P-1	788	160	657	224	286	137	–	–	–	–	–	–	–	328	303	–	260	361	–
Elk River W-2 P-2	1,222	307	1,257	447	406	397	–	–	635	341	168	–	–	715	497	–	542	659	–
Elk River W-3 P-2	200	37	186	71	66	48	–	–	88	57	27	–	–	99	84	–	72	104	–
Elk River W-4 P-2	827	201	761	270	247	235	–	–	420	211	82	–	–	424	316	–	330	399	–
County: Totals:	**6,499**	**1,384**	**6,045**	**2,169**	**2,196**	**1,628**	**–**	**–**	**1,143**	**609**	**277**	**1,027**	**1,652**	**3,306**	**2,561**	**–**	**2,580**	**3,166**	**–**
WRIGHT																			
Albertville	750	268	803	269	303	224	348	373	–	–	–	–	–	352	429	–	328	446	–
Buffalo P-1	1,391	400	1,291	446	459	379	547	630	–	–	–	–	–	578	669	–	672	548	–
Buffalo P-2	1,248	199	1,191	441	425	314	510	574	–	–	–	–	–	555	589	–	619	503	–
Buffalo P-3	1,032	240	951	361	359	222	410	466	–	–	–	–	–	427	495	–	495	414	–
Buffalo Twp	1,244	187	1,128	400	330	385	514	516	–	–	–	–	–	564	540	–	671	426	–
Frankfort Twp	1,702	357	1,693	610	518	550	840	694	–	–	–	–	–	754	909	–	863	760	–
Otsego	2,737	546	2,451	759	866	802	951	1,148	–	–	–	–	–	1,120	1,259	–	931	1,380	–
St. Michael	1,377	350	1,336	467	430	430	645	560	–	–	–	–	–	591	718	–	617	676	–
County: Totals:	**11,481**	**2,547**	**10,844**	**3,753**	**3,690**	**3,306**	**4,765**	**4,961**	**–**	**–**	**–**	**–**	**–**	**4,941**	**5,608**	**–**	**5,196**	**5,153**	**–**
District 19B Total	**17,980**	**3,931**	**16,889**	**5,922**	**5,886**	**4,934**	**4,765**	**4,961**	**1,143**	**609**	**277**	**1,027**	**1,652**	**8,247**	**8,169**	**–**	**7,776**	**8,319**	**–**
% Of Voters			**100**	**35.06**	**34.85**	**29.21**	**28.21**	**29.37**	**6.77**	**3.61**	**1.64**	**6.08**	**9.78**	**48.83**	**48.37**	**–**	**46.04**	**49.26**	**–**
District 19B Total	**36,347**	**7,981**	**34,112**	**11,402**	**11,900**	**10,438**	**9,087**	**10,132**	**1,143**	**609**	**277**	**3,235**	**4,824**	**16,110**	**17,026**	**–**	**–**	**–**	**–**
% Of Voters			**100**	**33.43**	**34.89**	**30.60**	**26.64**	**29.70**	**3.35**	**1.79**	**0.81**	**9.48**	**14.14**	**47.23**	**49.91**	**–**	**–**	**–**	**–**

	VOTER REGISTRATION			PRESIDENT AND VICE-PRESIDENT			U.S. REP. DIST. 2		U.S. REP. DIST. 7				STATE SENATOR			STATE REP.		
DISTRICT 20A County MCLEOD	Persons registered as of 7:00 a.m. election day	Persons registered on election day	Total number of persons voting	IR BUSH AND QUAYLE	DFL CLINTON AND GORE	IND PEROT AND STOCKDALE	IR CAL R. LUDEMAN	DFL DAVID MINGE	IR BERNIE OMANN	DFL COLLIN C. PETERSON			IR STEVE DILLE	DFL NATH PICKERING		IR ROBERT NESS	DFL NANCY LARSON	
Precinct																		
Acoma Twp.	554	112	529	222	140	163	280	223	–	–	–	–	382	137	–	291	227	–
Biscay	66	9	72	19	29	23	25	36	–	–	–	–	47	21	–	28	42	–
Hassan Valley Twp.	500	67	452	178	117	150	218	201	–	–	–	–	318	127	–	245	194	–
Hutchinson P-1	2,054	506	1,709	629	581	493	816	735	–	–	–	–	1,097	553	–	835	824	–
Hutchinson P-2	2,094	606	1,938	707	580	561	920	763	–	–	–	–	1,206	559	–	933	855	–
Hutchinson P-3	2,002	499	1,874	775	551	523	997	732	–	–	–	–	1,276	508	–	966	816	–
Hutchinson Twp.	586	95	501	169	152	176	219	242	–	–	–	–	331	159	–	247	240	–
County: Totals:	**7,856**	**1,894**	**7,075**	**2,699**	**2,150**	**2,089**	**3,475**	**2,932**	**–**	**–**	**–**	**–**	**4,657**	**2,064**	**–**	**3,545**	**3,198**	**–**
MEEKER																		
Collinwood Twp.	492	77	468	171	146	146	244	185	–	–	–	–	347	116	–	241	225	–
Darwin	179	26	143	40	51	52	59	77	–	–	–	–	96	44	–	59	81	–
Darwin Twp.	417	29	348	99	107	138	151	173	–	–	–	–	257	87	–	176	167	–
Dassel	720	111	614	272	210	129	325	245	–	–	–	–	478	128	–	306	302	–
Dassel Twp.	675	108	589	229	190	165	299	246	–	–	–	–	455	131	–	314	271	–
Eden Valley	307	29	244	88	103	47	107	113	–	–	–	–	143	88	–	124	111	–
Ellsworth Twp.	451	66	410	148	118	139	184	200	–	–	–	–	285	119	–	193	208	–
Forest City Twp.	390	35	325	77	122	121	122	181	–	–	–	–	236	84	–	135	187	–
Forest Prairie Twp.	473	46	350	112	130	103	149	179	–	–	–	–	226	116	–	168	177	–

Harvey Twp.	245	16	194	52	74	66	84	101	–	–	–	–	137	56	–	90	102	–
Kingston	88	12	75	25	30	19	30	36	–	–	–	–	54	21	–	24	50	–
Kingston Twp.	651	74	553	180	209	157	225	286	–	–	–	–	347	201	–	225	322	–
Litchfield W-1	845	89	660	231	275	150	268	352	–	–	–	–	510	142	–	313	338	–
Litchfield W-2	817	100	601	198	234	160	248	305	–	–	–	–	441	138	–	280	294	–
Litchfield W-3	681	78	533	181	193	154	257	240	–	–	–	–	418	107	–	259	263	–
Litchfield W-4	895	107	696	252	253	185	297	348	–	–	–	–	527	158	–	344	341	–
Litchfield W-5	744	113	520	159	226	124	213	278	–	–	–	–	365	146	–	224	289	–
Litchfield Twp.	602	46	465	139	148	174	211	235	–	–	–	–	370	93	–	230	228	–
Manannah Twp.	309	30	256	67	87	98	88	150	–	–	–	–	162	89	–	124	126	–
Swede Grove Twp.	199	28	167	38	79	46	57	101	–	–	–	–	111	54	–	63	101	–
Union Grove Twp.	372	35	310	102	92	110	134	144	–	–	–	–	204	97	–	117	187	–
Watkins	536	35	377	126	150	88	155	175	–	–	–	–	205	152	–	192	169	–
County: Totals:	**11,088**	**1,290**	**8,898**	**2,986**	**3,227**	**2,571**	**3,907**	**4,350**	–	–	–	–	**6,374**	**2,367**	–	**4,201**	**4,539**	–
STEARNS																		
Eden Valley City	185	25	158	58	54	40	155	175	86	68	–	–	109	41	–	90	60	–
County: Totals:	**185**	**25**	**158**	**58**	**54**	**40**	**155**	**175**	**86**	**68**	–	–	**109**	**41**	–	**90**	**60**	–
WRIGHT																		
Stockholm Twp	396	60	359	140	127	92	168	159	86	68	–	–	218	127	–	176	175	–
County: Totals:	**396**	**60**	**359**	**140**	**127**	**92**	**168**	**159**	**86**	**68**	–	–	**218**	**127**	–	**176**	**175**	–
District 20A Total	**19,525**	**3,269**	**16,490**	**5,883**	**5,558**	**4,792**	**7,705**	**7,616**	**172**	**136**	–	–	**11,358**	**4,599**	–	**8,012**	**7,972**	–
% Of Voters			**100**	**35.68**	**33.71**	**29.06**	**46.73**	**46.19**	**1.04**	**0.82**	–	–	**68.88**	**27.89**	–	**48.59**	**48.34**	–

	VOTER REGISTRATION			PRESIDENT AND VICE-PRESIDENT			U.S. REP. DIST. 2		U.S. REP. DIST. 7				STATE SENATOR			STATE REP.		
DISTRICT 20B County CARVER	Persons registered as of 7:00 a.m. election day	Persons registered on election day	Total number of persons voting	IR BUSH AND QUAYLE	DFL CLINTON AND GORE	IND PEROT AND STOCKDALE	IR CAL R. LUDEMAN	DFL DAVID MINGE	IR BERNIE OMANN	DFL COLLIN C. PETERSON			IR STEVE DILLE	DFL NATH PICKERING		IR TONY ONNEN	DFL MEL MOENCH	
Precinct																		
Hamburg	313	44	284	138	66	74	163	85	–	–	–	–	167	89	–	157	95	–
Hollywood Twp.	594	59	504	214	127	155	283	190	–	–	–	–	260	217	–	289	184	–
Norwood	739	133	628	232	182	200	325	233	–	–	–	–	339	238	–	324	253	–
Watertown	1,307	272	1,120	439	348	312	567	433	–	–	–	–	519	542	–	584	444	–
Watertown Twp.	803	103	718	240	251	214	362	286	–	–	–	–	322	355	–	354	306	–
Young America	822	141	741	292	217	217	400	241	–	–	–	–	421	279	–	403	293	–
Young America Twp.	458	45	378	161	84	131	233	116	–	–	–	–	243	121	–	234	132	–
County: Totals:	**5,036**	**797**	**4,373**	**1,716**	**1,275**	**1,303**	**2,333**	**1,584**	–	–	–	–	**2,271**	**1,841**	–	**2,345**	**1,707**	–
MCLEOD																		
Bergen Twp.	521	55	407	151	90	157	225	139	–	–	–	–	279	112	–	243	145	–
Hale Twp.	499	56	429	99	148	180	162	235	–	–	–	–	192	215	–	203	204	–
Helen Twp.	514	53	445	174	118	153	245	174	–	–	–	–	274	158	–	238	199	–
Lester Prairie	778	106	634	245	190	191	336	234	–	–	–	–	373	220	–	357	236	–
Plato	218	24	188	77	47	63	104	72	–	–	–	–	127	59	–	110	72	–

Rich Valley Twp.	397	42	331	69	128	131	132	166	–	–	–	–	175	141	–	151	162	–
Silver Lake	441	68	368	81	165	112	122	200	–	–	–	–	167	172	–	174	172	–
Winsted	991	168	863	319	300	233	424	355	–	–	–	–	457	349	–	556	262	–
Winsted Twp.	571	72	473	161	150	159	226	197	–	–	–	–	233	191	–	285	157	–
County: Totals:	**4,930**	**644**	**4,138**	**1,376**	**1,336**	**1,379**	**1,976**	**1,772**	–	–	–	–	**2,277**	**1,617**	–	**2,317**	**1,609**	–
WRIGHT																		
Albion Twp	609	84	551	154	229	161	196	321	–	–	–	–	232	297	–	258	273	–
Cokato	1,326	225	1,239	479	438	304	630	511	–	–	–	–	803	392	–	902	317	–
Cokato Twp	548	65	504	222	125	152	246	144	–	–	–	–	293	107	–	300	105	–
French Lake Twp	570	54	487	148	205	132	183	265	–	–	–	–	240	232	–	256	225	–
Howard Lake	706	150	657	225	249	171	274	320	–	–	–	–	329	293	–	413	230	–
Marysville Twp	934	158	852	236	298	309	327	435	–	–	–	–	376	440	–	474	360	–
Middleville Twp	544	91	529	173	165	185	246	240	–	–	–	–	278	232	–	331	187	–
Montrose	490	131	432	102	181	144	156	234	–	–	–	–	167	237	–	184	226	–
South Haven	99	18	91	21	45	22	29	53	–	–	–	–	41	48	–	45	44	–
Southside Twp	787	106	705	230	283	183	279	362	–	–	–	–	324	346	–	365	313	–
Victor Twp	545	79	490	175	152	158	218	220	–	–	–	–	247	202	–	306	156	–
Waverly	326	67	318	76	141	94	114	176	–	–	–	–	124	178	–	174	135	–
Woodland Twp	573	88	526	152	189	179	223	265	–	–	–	–	231	271	–	302	207	–
County: Totals:	**8,057**	**1,316**	**7,381**	**2,393**	**2,700**	**2,194**	**3,121**	**3,546**	–	–	–	–	**3,685**	**3,275**	–	**4,310**	**2,778**	–
District 20B Total	**18,023**	**2,757**	**15,892**	**5,485**	**5,311**	**4,876**	**7,430**	**6,902**			–	–	**8,233**	**6,733**	–	**8,972**	**6,094**	–
% Of Voters			**100**	**34.51**	**33.42**	**30.68**	**46.75**	**43.43**	–	–	–	–	**51.81**	**42.37**	–	**56.46**	**38.35**	–
District 20 Total	**37,548**	**6,026**	**32,382**	**11,368**	**10,869**	**9,668**	**15,135**	**14,518**	**172**	**136**	–	–	**19,591**	**11,332**	–	–	–	–
% Of Voters			**100**	**35.11**	**33.56**	**29.86**	**46.74**	**44.83**	**0.53**	**0.42**	–	–	**60.50**	**34.99**	–	–	–	–

	VOTER REGISTRATION			PRESIDENT AND VICE-PRESIDENT			U.S. REP. DIST. 2						STATE SENATOR			STATE REP.		
DISTRICT 21A County LYON	Persons registered as of 7:00 a.m. election day	Persons registered on election day	Total number of persons voting	IR BUSH AND QUAYLE	DFL CLINTON AND GORE	IND PEROT AND STOCKDALE	IR CAL R. LUDEMAN	DFL DAVID MINGE					IR ARLENE LESEWSKI	DFL PAUL SOBOCINSKI		IR JIM GIRARD	DFL REED QUENEMOEN	
Precinct																		
Amiret Twp.	168	14	127	61	30	35	107	18	–	–	–	–	80	44	–	91	32	–
Clifton Twp.	184	24	140	53	52	35	87	51	–	–	–	–	79	58	–	85	52	–
Cottonwood	669	89	551	182	217	144	301	226	–	–	–	–	272	265	–	300	233	–
Eidsvold Twp.	141	13	116	47	46	22	71	45	–	–	–	–	62	54	–	62	54	–
Fairview Twp.	264	49	245	97	67	79	155	78	–	–	–	–	124	117	–	156	85	–
Ghent	217	19	173	55	79	37	91	75	–	–	–	–	72	98	–	76	93	–
Grandview Twp.	201	18	162	66	53	41	112	43	–	–	–	–	89	71	–	100	59	–
Lake Marshall Twp.	308	50	256	102	78	71	161	85	–	–	–	–	138	111	–	151	97	–
Lucas Twp.	147	14	119	53	21	43	82	34	–	–	–	–	74	45	–	79	40	–
Lynd	135	36	124	34	47	42	65	49	–	–	–	–	78	42	–	77	40	–
Lynd Twp.	280	40	237	83	69	81	144	91	–	–	–	–	128	105	–	166	67	–
Lyons Twp.	107	24	90	33	31	26	62	27	–	–	–	–	38	50	–	53	34	–
Marshall W-1	2,427	912	2,101	791	759	513	1,230	747	–	–	–	–	1,231	798	–	1,313	675	–
Marshall W-2	2,268	597	2,042	767	760	481	1,241	724	–	–	–	–	1,100	891	–	1,296	696	–
Marshall W-3	2,133	609	1,921	725	700	466	1,175	678	–	–	–	–	1,049	828	–	1,244	634	–

Minneota	882	137	750	295	288	158	439	288	–	–	–	–	421	320	–	411	321	–
Russell	253	48	207	69	79	57	113	78	–	–	–	–	106	96	–	116	82	–
Sodus Twp.	169	19	135	44	51	39	85	46	–	–	–	–	62	69	–	79	52	–
Stanley Twp.	155	14	134	48	37	46	83	48	–	–	–	–	73	60	–	88	45	–
Taunton	112	12	91	14	58	17	22	61	–	–	–	–	23	67	–	18	71	–
Vallers Twp.	152	18	131	51	46	32	78	51	–	–	–	–	56	74	–	60	69	–
Westerheim Twp.	176	20	152	61	50	40	89	61	–	–	–	–	77	75	–	71	81	–
County: Totals:	**11,548**	**2,776**	**10,004**	**3,731**	**3,618**	**2,505**	**5,993**	**3,604**	–	–	–	–	**5,432**	**4,338**	–	**6,092**	**3,612**	–
REDWOOD																		
Gales Twp.	104	12	87	38	23	26	72	14	–	–	–	–	60	27	–	60	26	–
Granite Rock Twp.	134	16	115	34	30	51	88	26	–	–	–	–	55	59	–	77	37	–
Johnsonville Twp.	90	13	83	34	12	37	60	20	–	–	–	–	49	31	–	56	23	–
Lucan	141	24	137	65	39	31	102	27	–	–	–	–	66	68	–	94	32	–
Milroy	145	29	150	33	67	49	92	49	–	–	–	–	68	78	–	79	61	–
Seaforth	58	15	59	15	21	20	32	19	–	–	–	–	28	26	–	29	22	–
Sheridan Twp.	131	13	110	39	30	39	58	47	–	–	–	–	55	53	–	66	42	–
Underwood Twp.	111	16	103	56	12	35	82	17	–	–	–	–	55	42	–	72	31	–
Vail Twp.	136	17	135	55	21	52	83	47	–	–	–	–	44	90	–	86	48	–
Vesta	123	24	118	41	29	46	72	39	–	–	–	–	62	53	–	69	44	–
Vesta Twp.	129	6	117	43	30	44	66	45	–	–	–	–	44	68	–	65	44	–
Wabasso	387	47	350	160	106	79	213	127	–	–	–	–	129	217	–	210	126	–
Waterbury Twp.	141	27	134	45	30	59	91	36	–	–	–	–	46	85	–	85	41	–
Westline Twp.	139	21	137	50	41	45	92	40	–	–	–	–	61	71	–	77	50	–
County: Totals:	**1,969**	**280**	**1,835**	**708**	**491**	**613**	**1,203**	**553**	–	–	–	–	**822**	**968**	–	**1,125**	**627**	–
YELLOW MEDICINE																		
Burton Twp.	127	9	104	26	50	27	29	69	–	–	–	–	40	64	–	29	74	–
Canby W-1	531	55	425	140	152	125	214	181	–	–	–	–	227	189	–	218	197	–
Canby W-2	614	89	500	193	169	129	275	202	–	–	–	–	275	214	–	269	225	–
Clarkfield	667	39	527	189	197	126	210	297	–	–	–	–	252	263	–	179	344	–
Echo	184	21	162	68	65	26	83	71	–	–	–	–	85	70	–	90	64	–
Echo Twp.	118	13	101	34	25	41	59	33	–	–	–	–	56	42	–	55	42	–
Florida Twp.	91	14	90	24	25	39	40	43	–	–	–	–	39	51	–	43	47	–
Fortier Twp.	72	9	72	17	31	22	29	36	–	–	–	–	32	39	–	33	38	–
Friendship Twp.	151	11	127	42	55	29	47	76	–	–	–	–	64	62	–	46	80	–
Hammer Twp.	178	11	156	84	38	34	103	48	–	–	–	–	106	49	–	108	46	–
Hanley Falls	156	17	133	37	62	28	49	77	–	–	–	–	50	80	–	47	83	–
Hazel Run	52	5	51	13	26	11	15	35	–	–	–	–	18	33	–	22	29	–
Hazel Run Twp.	127	7	114	34	36	43	41	72	–	–	–	–	62	49	–	41	72	–
Lisbon Twp.	135	13	131	21	69	39	30	96	–	–	–	–	43	84	–	37	90	–
Minnesota Falls	211	33	206	53	98	53	60	139	–	–	–	–	76	123	–	59	139	–
Norman Twp.	169	21	162	72	41	47	105	49	–	–	–	–	102	58	–	100	61	–
Normania Twp.	129	14	123	37	61	25	45	77	–	–	–	–	48	74	–	33	89	–
Omro Twp.	92	7	72	17	37	18	24	47	–	–	–	–	26	46	–	23	49	–
Oshkosh Twp.	145	13	124	53	40	29	68	52	–	–	–	–	63	60	–	70	53	–
Porter	119	15	104	31	41	30	43	59	–	–	–	–	45	59	–	35	68	–
Posen Twp.	162	13	141	48	46	45	73	65	–	–	–	–	77	61	–	80	60	–
St. Leo	86	5	71	10	47	13	24	45	–	–	–	–	14	52	–	12	56	–
Sandnes Twp.	129	12	116	19	65	32	34	77	–	–	–	–	44	71	–	37	77	–
Sioux Agency Twp.	186	0	163	48	74	39	70	86	–	–	–	–	77	83	–	75	84	–
Stony Run Twp.	333	47	323	123	122	75	116	203	–	–	–	–	142	170	–	139	175	–
Swede Prairie Twp.	108	20	101	27	46	23	39	59	–	–	–	–	44	56	–	43	57	–
Tyro Twp.	146	7	122	33	52	37	38	82	–	–	–	–	51	68	–	43	72	–
Wergeland Twp.	112	19	109	26	42	41	48	59	–	–	–	–	49	59	–	35	73	–
Wood Lake	260	34	231	57	97	75	89	126	–	–	–	–	103	123	–	107	120	–
Wood Lake Twp.	158	18	140	44	44	50	65	71	–	–	–	–	76	63	–	57	82	–
County: Totals:	**5,748**	**591**	**5,001**	**1,620**	**1,953**	**1,351**	**2,165**	**2,632**	–	–	–	–	**2,386**	**2,515**	–	**2,165**	**2,746**	–
District 21A Total	**19,265**	**3,647**	**16,840**	**6,059**	**6,062**	**4,469**	**9,361**	**6,789**	–	–	–	–	**8,640**	**7,821**	–	**9,382**	**6,985**	–
% Of Voters			**100**	**35.98**	**36.00**	**26.54**	**55.59**	**40.31**	–	–	–	–	**51.31**	**46.44**	–	**55.71**	**41.48**	–

DISTRICT 21B County LINCOLN	VOTER REGISTRATION			PRESIDENT AND VICE-PRESIDENT			U.S. REP. DIST. 2						STATE SENATOR			STATE REP.		
	Persons registered as of 7:00 a.m. election day	Persons registered on election day	Total number of persons voting	IR BUSH AND QUAYLE	DFL CLINTON AND GORE	IND PEROT AND STOCKDALE	IR CAL R. LUDEMAN	DFL DAVID MINGE					IR ARLENE LESEWSKI	DFL PAUL SOBOCINSKI		IR RICHARD MULDER	DFL ANDY STEENSMA	
Precinct																		
Alta Vista Twp	160	15	119	27	58	33	40	76	–	–	–	–	47	71	–	44	74	–
Arco City	67	7	60	16	31	12	24	27	–	–	–	–	22	34	–	35	25	–
Ash Lake Twp	136	21	127	20	71	36	45	77	–	–	–	–	45	82	–	59	67	–
Diamond Lake Twp	126	5	102	38	38	25	53	47	–	–	–	–	46	55	–	56	46	–
Drammen Twp	112	8	90	28	28	28	53	34	–	–	–	–	44	40	–	30	58	–
Hansonville Twp	110	6	82	23	37	20	34	42	–	–	–	–	41	40	–	35	47	–
Hendricks City	496	45	407	160	149	95	255	131	–	–	–	–	253	142	–	232	163	–
Hendricks Twp	150	18	133	40	54	39	64	65	–	–	–	–	54	76	–	57	72	–
Hope Twp	187	25	155	35	64	53	79	72	–	–	–	–	69	85	–	60	94	–
Ivanhoe City	551	35	431	115	213	96	234	177	–	–	–	–	222	195	–	318	108	–
Lake Benton City	478	35	430	137	179	108	233	176	–	–	–	–	233	184	–	225	201	–
Lake Benton Twp	134	18	124	45	41	35	70	45	–	–	–	–	59	61	–	60	62	–
Lake Stay Twp	103	12	82	15	46	20	39	39	–	–	–	–	31	47	–	42	39	–
Limestone Twp	132	7	112	34	48	26	61	49	–	–	–	–	49	63	–	54	57	–
Marble Twp	143	10	113	27	53	32	50	58	–	–	–	–	47	66	–	52	61	–
Marshfield Twp	159	11	125	30	38	53	56	64	–	–	–	–	52	73	–	47	77	–
Royal Twp	172	6	138	25	67	44	46	84	–	–	–	–	49	88	–	62	76	–
Shaokatan Twp	137	9	111	36	42	33	68	41	–	–	–	–	60	49	–	63	47	–
Tyler City	872	81	635	204	254	151	377	209	–	–	–	–	293	288	–	303	296	–
Verdi Twp	158	6	104	29	44	28	44	46	–	–	–	–	52	48	–	42	59	–
County: Totals:	**4,583**	**380**	**3,680**	**1,084**	**1,555**	**967**	**1,925**	**1,559**	–	–	–	–	**1,768**	**1,787**	–	**1,876**	**1,729**	–
LYON																		
Coon Creek Twp.	145	26	130	48	53	28	81	46	–	–	–	–	71	56	–	54	71	–
Florence	34	0	28	12	9	7	17	8	–	–	–	–	15	10	–	18	10	–
Island Lake Twp.	127	24	120	46	41	30	83	33	–	–	–	–	77	41	–	61	53	–
Nordland Twp.	132	18	123	38	39	43	73	46	–	–	–	–	57	64	–	49	68	–
Shelburne Twp.	117	24	109	33	26	50	66	37	–	–	–	–	62	42	–	47	61	–
County: Totals:	**555**	**92**	**510**	**177**	**168**	**158**	**320**	**170**	–	–	–	–	**282**	**213**	–	**229**	**263**	–
MURRAY																		
Cameron Twp.	93	12	85	12	31	41	32	48	–	–	–	–	32	48	–	19	65	–
Chanarambie Twp.	149	15	141	61	31	47	85	48	–	–	–	–	75	61	–	53	85	–
Chandler	199	14	172	99	26	43	124	36	–	–	–	–	107	49	–	71	98	–
Ellsborough Twp.	106	11	99	24	35	39	49	49	–	–	–	–	38	58	–	26	73	–
Lake Wilson	188	16	162	52	70	38	60	91	–	–	–	–	66	90	–	38	122	–
Moulton Twp.	140	23	148	90	20	37	101	44	–	–	–	–	94	50	–	46	101	–
County: Totals:	**875**	**91**	**807**	**338**	**213**	**245**	**451**	**316**	–	–	–	–	**412**	**356**	–	**253**	**544**	–
NOBLES																		
Adrian	676	59	568	153	277	125	194	343	–	–	–	–	212	329	–	165	386	–
Ellsworth	292	26	250	92	90	55	95	108	–	–	–	–	110	112	–	82	158	–

Grand Prairie Twp.	136	13	115	40	29	45	53	50	–	–	–	–	53	51	–	33	76	–
Leota Twp.	324	30	290	174	45	64	201	76	–	–	–	–	176	98	–	97	186	–
Lismore	166	11	133	28	82	23	48	76	–	–	–	–	42	79	–	23	106	–
Lismore Twp.	136	9	108	20	54	29	36	60	–	–	–	–	30	68	–	26	77	–
Westside Twp.	126	22	114	26	40	48	43	64	–	–	–	–	42	65	–	38	72	–
County: Totals:	**1,856**	**170**	**1,578**	**533**	**617**	**389**	**670**	**777**	–	–	–	–	**665**	**802**	–	**464**	**1,061**	–
PIPESTONE																		
Aetna Twp.	139	13	131	35	57	38	60	61	–	–	–	–	63	64	–	52	77	–
Altona Twp.	117	4	82	23	24	34	29	44	–	–	–	–	35	43	–	40	39	–
Burke Twp.	139	24	137	61	27	47	86	48	–	–	–	–	76	58	–	50	85	–
Eden Twp.	153	25	150	42	68	38	64	75	–	–	–	–	66	80	–	58	84	–
Edgerton	692	83	674	418	104	140	470	161	–	–	–	–	446	188	–	276	372	–
Elmer Twp.	152	17	145	63	42	39	77	57	–	–	–	–	73	68	–	43	96	–
Fountain Prairie	117	9	103	23	35	45	43	53	–	–	–	–	37	64	–	33	69	–
Grange Twp.	144	19	132	50	36	43	72	50	–	–	–	–	79	52	–	79	51	–
Gray Twp.	140	17	132	47	46	37	68	58	–	–	–	–	69	58	–	55	70	–
Hatfield	39	2	34	16	7	11	19	11	–	–	–	–	18	15	–	8	24	–
Holland	120	16	114	27	45	40	39	56	–	–	–	–	47	57	–	41	66	–
Ihlen	52	10	57	7	31	17	15	33	–	–	–	–	14	40	–	13	39	–
Jasper	331	33	282	97	108	70	137	120	–	–	–	–	152	121	–	91	179	–
Osborne Twp.	216	34	208	126	22	56	155	46	–	–	–	–	151	52	–	99	101	–
Pipestone W-1 P-1	581	85	520	175	220	112	242	216	–	–	–	–	235	261	–	191	298	–
Pipestone W-1 P-2	790	117	745	241	316	170	356	327	–	–	–	–	357	353	–	273	440	–
Pipestone W-2 P-1	457	94	423	128	168	111	176	210	–	–	–	–	191	215	–	168	234	–
Pipestone W-2 P-2	492	66	416	164	152	95	226	161	–	–	–	–	218	181	–	162	232	–
Rock Twp.	100	11	87	26	30	27	47	33	–	–	–	–	34	48	–	22	65	–
Ruthton	167	26	165	53	63	46	75	72	–	–	–	–	63	93	–	72	91	–
Sweet Twp.	228	24	204	55	76	71	92	100	–	–	–	–	98	101	–	75	123	–
Trosky	67	6	70	18	13	38	34	25	–	–	–	–	38	27	–	24	42	–
Troy Twp.	174	18	171	40	52	79	78	82	–	–	–	–	81	85	–	56	111	–
Woodstock	99	7	81	18	31	25	32	39	–	–	–	–	32	44	–	24	54	–
County: Totals:	**5,706**	**760**	**5,263**	**1,953**	**1,773**	**1,429**	**2,692**	**2,138**	–	–	–	–	**2,673**	**2,368**	–	**2,005**	**3,042**	–
ROCK																		
Battle Plain Twp.	145	23	131	54	35	41	70	54	–	–	–	–	59	70	–	32	98	–
Beaver Creek	176	15	148	49	62	37	59	81	–	–	–	–	61	81	–	46	100	–
Beaver Creek Twp.	241	25	222	85	82	55	109	104	–	–	–	–	106	111	–	60	156	–
Clinton Twp.	196	0	174	78	33	62	90	72	–	–	–	–	98	68	–	65	107	–
Denver Twp.	131	6	118	37	38	41	60	53	–	–	–	–	54	64	–	39	79	–
Hardwick	152	10	115	39	41	34	51	53	–	–	–	–	48	64	–	27	88	–
Hills	414	44	363	181	111	68	209	129	–	–	–	–	225	121	–	172	183	–
Jasper	50	10	27	10	7	10	14	11	–	–	–	–	10	16	–	8	19	–
Kanaranzi Twp.	178	21	150	35	50	65	51	87	–	–	–	–	60	83	–	42	106	–
Kenneth	45	4	42	15	16	11	23	18	–	–	–	–	21	20	–	15	26	–
Luverne W-1 Ne	1,359	175	1,163	443	491	211	581	533	–	–	–	–	598	546	–	307	840	–
Luverne W-1 Nw	278	30	236	102	99	34	125	102	–	–	–	–	132	102	–	72	161	–
Luverne W-2 Se	1,091	227	926	320	391	195	397	462	–	–	–	–	445	443	–	263	639	–
Luverne W-2 Sw	230	21	162	74	54	33	87	61	–	–	–	–	80	73	–	47	108	–
Luverne Twp.	327	27	270	103	90	73	135	114	–	–	–	–	146	114	–	89	176	–
Magnolia City	124	16	101	25	42	33	34	51	–	–	–	–	41	50	–	27	69	–
Magnolia Twp.	147	32	144	43	55	42	63	77	–	–	–	–	64	76	–	42	101	–
Martin Twp.	284	30	246	149	55	42	160	79	–	–	–	–	164	78	–	116	125	–
Mound Twp.	163	18	141	53	62	26	61	75	–	–	–	–	62	76	–	37	101	–
Rose Dell Twp.	149	14	125	33	52	37	48	73	–	–	–	–	49	71	–	37	86	–
Springwater Twp.	200	26	173	54	75	44	72	98	–	–	–	–	65	107	–	46	125	–
Steen	112	12	95	60	19	16	68	24	–	–	–	–	66	28	–	47	48	–

Vienna Twp.	123	9	103	23	46	34	38	64	–	–	–	–	44	59	–	22	79	–
County: Totals:	**6,315**	**795**	**5,375**	**2,065**	**2,006**	**1,244**	**2,605**	**2,475**	–	–	–	–	**2,698**	**2,521**	–	**1,658**	**3,620**	–
District 21B Total	**19,890**	**2,288**	**17,213**	**6,150**	**6,332**	**4,432**	**8,663**	**7,435**	–	–	–	–	**8,498**	**8,047**	–	**6,485**	**10,259**	–
% Of Voters			**100**	**35.73**	**36.79**	**25.75**	**50.33**	**43.19**	–	–	–	–	**49.37**	**46.75**	–	**37.68**	**59.60**	–
District 21 Total	**39,155**	**5,935**	**34,053**	**12,209**	**12,394**	**8,901**	**18,024**	**14,224**	–	–	–	–	**17,138**	**15,868**	–	–	–	–
% Of Voters			**100**	**35.85**	**36.40**	**26.14**	**52.93**	**41.77**	–	–	–	–	**50.33**	**46.60**	–	–	–	–

	VOTER REGISTRATION			PRESIDENT AND VICE-PRESIDENT			U.S. REP. DIST. 2						STATE SENATOR			STATE REP.		
DISTRICT 22A County COTTONWOOD	Persons registered as of 7:00 a.m. election day	Persons registered on election day	Total number of persons voting	IR BUSH AND QUAYLE	DFL CLINTON AND GORE	IND PEROT AND STOCKDALE	IR CAL R. LUDEMAN	DFL DAVID MINGE					IR GARY D. SPAETH	DFL JIM VICKERMAN		IR MICHAEL PEIL	DFL TED WINTER	
Precinct																		
Ann Twp.	160	17	141	44	55	41	94	44	–	–	–	–	48	92	–	46	93	–
Rosehill Twp.	127	9	108	30	53	24	40	66	–	–	–	–	38	67	–	33	71	–
Southbrook Twp.	68	6	57	16	22	19	24	32	–	–	–	–	10	47	–	13	44	–
Westbrook	639	47	488	149	192	139	280	179	–	–	–	–	150	327	–	161	311	–
Westbrook Twp.	173	18	159	43	65	50	87	67	–	–	–	–	47	111	–	58	99	–
County: Totals:	**1,167**	**97**	**953**	**282**	**387**	**273**	**525**	**388**	–	–	–	–	**293**	**644**	–	**311**	**618**	–
JACKSON																		
Alba Twp.	137	7	115	33	43	34	41	69	–	–	–	–	26	88	–	37	77	–
Ewington Twp.	172	12	158	48	55	54	61	92	–	–	–	–	49	109	–	58	99	–
La Crosse Twp.	134	7	121	28	50	42	45	71	–	–	–	–	25	96	–	34	87	–
County: Totals:	**443**	**26**	**394**	**109**	**148**	**130**	**147**	**232**	–	–	–	–	**100**	**293**	–	**129**	**263**	–
LYON																		
Balaton	494	46	371	116	159	96	258	106	–	–	–	–	129	235	–	136	224	–
Custer Twp.	161	11	135	26	50	57	81	52	–	–	–	–	34	100	–	42	91	–
Garvin	103	18	73	19	23	30	47	20	–	–	–	–	15	56	–	20	49	–
Monroe Twp.	160	14	111	54	20	35	93	17	–	–	–	–	32	79	–	50	59	–
Rock Lake Twp.	201	17	151	63	42	42	111	35	–	–	–	–	65	81	–	57	90	–
Tracy W-1	1,420	175	1,077	405	401	257	826	232	–	–	–	–	244	815	–	419	607	–
County: Totals:	**2,539**	**281**	**1,918**	**683**	**695**	**517**	**1,416**	**462**	–	–	–	–	**519**	**1,366**	–	**724**	**1,120**	–
MURRAY																		
Avoca	84	9	74	16	41	16	26	43	–	–	–	–	17	54	–	18	54	–
Belfast Twp.	124	9	103	30	47	26	45	56	–	–	–	–	35	67	–	26	76	–
Bondin Twp.	223	20	186	60	58	67	92	89	–	–	–	–	58	127	–	46	138	–
Currie	190	17	162	46	82	33	91	68	–	–	–	–	30	129	–	46	111	–
Des Moines River	144	3	118	23	56	39	51	60	–	–	–	–	29	89	–	39	79	–
Dovray Twp/City	190	19	182	47	73	59	99	82	–	–	–	–	39	141	–	50	131	–
Fenton Twp.	136	7	121	53	32	36	72	43	–	–	–	–	64	57	–	56	64	–
Fulda	747	86	679	163	311	194	250	395	–	–	–	–	174	487	–	118	551	–
Hadley	66	6	63	6	38	19	21	40	–	–	–	–	9	54	–	10	52	–

Holly Twp.	96	15	87	28	23	36	63	20	–	–	–	–	18	68	–	35	50	–
Iona	114	0	109	24	46	35	43	62	–	–	–	–	32	75	–	27	82	–
Iona Twp.	115	18	100	15	38	47	32	61	–	–	–	–	25	75	–	17	83	–
Lake Sarah Twp.	183	32	168	55	68	43	100	60	–	–	–	–	33	135	–	44	124	–
Leeds Twp.	139	13	115	35	27	53	54	53	–	–	–	–	43	71	–	47	67	–
Lime Lake Twp.	127	19	118	25	50	41	51	64	–	–	–	–	27	90	–	26	91	–
Lowville Twp.	124	15	120	33	30	55	74	43	–	–	–	–	38	79	–	42	74	–
Mason Twp.	181	17	160	46	54	56	88	69	–	–	–	–	33	126	–	53	106	–
Murray Twp.	130	18	121	32	57	29	65	50	–	–	–	–	23	97	–	43	77	–
Shetek Twp.	163	19	148	53	56	37	93	49	–	–	–	–	21	127	–	54	90	–
Skandia Twp.	114	14	93	24	37	30	49	42	–	–	–	–	23	69	–	25	67	–
Slayton	1,398	149	1,227	396	493	319	627	554	–	–	–	–	298	899	–	401	794	–
Slayton Twp.	223	18	201	61	63	73	98	96	–	–	–	–	62	134	–	73	125	–
County: Totals:	**5,011**	**523**	**4,455**	**1,271**	**1,780**	**1,343**	**2,184**	**2,099**	–	–	–	–	**1,131**	**3,250**	–	**1,296**	**3,086**	–
NOBLES																		
Bigelow	142	19	112	44	29	35	51	52	–	–	–	–	50	59	–	50	60	–
Bigelow Twp.	248	32	226	110	61	52	111	110	–	–	–	–	84	137	–	113	111	–
Bloom Twp.	122	11	122	19	49	51	28	88	–	–	–	–	25	96	–	22	100	–
Brewster	301	42	256	70	103	78	98	140	–	–	–	–	72	178	–	105	147	–
Dewald Twp.	170	23	154	58	46	48	69	77	–	–	–	–	54	96	–	51	99	–
Dundee	85	1	68	11	38	17	17	48	–	–	–	–	8	59	–	10	57	–
Elk Twp.	167	21	171	69	45	53	81	83	–	–	–	–	55	114	–	76	93	–
Graham Lakes Twp.	152	21	130	26	60	40	48	77	–	–	–	–	29	99	–	35	93	–
Hersey Twp.	152	18	133	34	51	46	42	83	–	–	–	–	31	99	–	50	82	–
Indian Lake Twp.	164	22	156	74	38	41	81	63	–	–	–	–	70	83	–	86	69	–
Kinbrae	19	0	9	2	1	5	3	3	–	–	–	–	4	4	–	1	7	–
Larkin Twp.	127	8	103	30	38	34	44	51	–	–	–	–	22	79	–	26	75	–
Little Rock Twp.	131	12	108	32	37	38	44	58	–	–	–	–	38	67	–	34	72	–
Lorain Twp.	212	35	217	79	79	54	87	116	–	–	–	–	82	132	–	101	111	–
Olney Twp.	110	15	99	18	40	38	31	59	–	–	–	–	28	66	–	32	65	–
Ransom Twp.	157	30	163	68	37	53	73	74	–	–	–	–	75	85	–	75	84	–
Round Lake	284	34	260	60	103	87	82	148	–	–	–	–	69	181	–	79	170	–
Rushmore	189	44	190	60	64	61	81	92	–	–	–	–	57	121	–	63	119	–
Seward Twp.	161	16	149	43	44	61	63	77	–	–	–	–	50	99	–	36	111	–
Summit Lake Twp.	218	25	195	46	93	53	53	129	–	–	–	–	24	166	–	22	168	–
Wilmont	208	14	166	30	82	51	45	112	–	–	–	–	18	139	–	16	143	–
Wilmont Twp.	150	13	142	27	57	56	43	89	–	–	–	–	33	104	–	31	109	–
Worthington W-1 P-1	599	66	544	307	158	70	308	215	–	–	–	–	225	310	–	322	210	–
Worthington W-1 P-2	516	93	471	162	178	119	176	268	–	–	–	–	155	303	–	187	272	–
Worthington W-1 P-3	487	80	383	133	153	88	147	206	–	–	–	–	113	251	–	156	212	–
Worthington W-1 P-4	567	111	493	174	201	108	194	273	–	–	–	–	145	338	–	198	282	–
Worthington W-1 P-5	468	115	420	142	166	101	168	224	–	–	–	–	137	266	–	172	237	–
Worthington W-2 P-1	663	139	645	292	203	134	296	309	–	–	–	–	223	392	–	318	301	–
Worthington W-2 P-2	637	86	585	210	228	137	232	330	–	–	–	–	174	398	–	271	305	–
Worthington W-2 P-3	563	112	487	162	201	109	174	278	–	–	–	–	140	322	–	190	278	–
Worthington W-2 P-4	568	82	507	164	206	125	165	322	–	–	–	–	137	352	–	209	291	–
Worthington W-2 P-5	545	76	489	191	183	96	211	253	–	–	–	–	154	310	–	217	256	–
Worthington Twp.	225	24	197	68	67	58	87	103	–	–	–	–	65	127	–	81	113	–
County: Totals:	**9,507**	**1,440**	**8,550**	**3,015**	**3,139**	**2,197**	**3,433**	**4,610**	–	–	–	–	**2,646**	**5,632**	–	**3,435**	**4,902**	–
REDWOOD																		
North Hero Twp.	112	14	100	30	47	23	70	28	–	–	–	–	36	61	–	38	59	–
Revere	75	10	64	8	34	22	33	29	–	–	–	–	9	54	–	9	54	–
Springdale Twp.	128	15	125	43	49	32	91	33	–	–	–	–	40	81	–	58	64	–
Walnut Grove	356	82	374	122	173	75	260	105	–	–	–	–	120	247	–	135	228	–
County: Totals:	**671**	**121**	**663**	**203**	**303**	**152**	**454**	**195**	–	–	–	–	**205**	**443**	–	**240**	**405**	–
District 22A Total	**19,338**	**2,488**	**16,933**	**5,563**	**6,452**	**4,612**	**8,159**	**7,986**	–	–	–	–	**4,894**	**11,628**	–	**6,135**	**10,394**	–
% Of Voters			**100**	**32.85**	**38.10**	**27.24**	**48.18**	**47.16**	–	–	–	–	**28.90**	**68.67**	–	**36.23**	**61.38**	–

DISTRICT 22B County BROWN	VOTER REGISTRATION			PRESIDENT AND VICE-PRESIDENT			U.S. REP. DIST. 2						STATE SENATOR			STATE REP.		
	Persons registered as of 7:00 a.m. election day	Persons registered on election day	Total number of persons voting	IR BUSH AND QUAYLE	DFL CLINTON AND GORE	IND PEROT AND STOCKDALE	IR CAL R. LUDEMAN	DFL DAVID MINGE					IR GARY D. SPAETH	DFL JIM VICKERMAN		IR KARL ANDERSON	DFL KATY OLSON	
Precinct																		
Albin Twp.	235	16	182	64	66	52	74	101	–	–	–	–	78	97	–	69	103	–
Bashaw Twp.	177	18	150	59	37	54	91	55	–	–	–	–	78	69	–	77	72	–
Comfrey	277	22	233	80	93	57	114	107	–	–	–	–	99	132	–	96	136	–
Mulligan Twp.	188	7	153	22	70	60	48	96	–	–	–	–	55	91	–	47	100	–
Stately Twp.	99	5	76	17	12	46	40	32	–	–	–	–	36	32	–	24	44	–
County: Totals:	**976**	**68**	**794**	**242**	**278**	**269**	**367**	**391**	–	–	–	–	**346**	**421**	–	**313**	**455**	–
COTTONWOOD																		
Amboy Twp.	160	9	120	40	32	47	77	39	–	–	–	–	43	77	–	60	59	–
Amo Twp.	121	6	88	31	24	31	23	62	–	–	–	–	38	47	–	30	57	–
Bingham Lake	96	0	82	22	28	31	32	43	–	–	–	–	31	49	–	35	46	–
Carson Twp.	242	24	210	101	53	51	136	65	–	–	–	–	116	92	–	115	92	–
Comfrey	5	2	5	0	4	1	1	4	–	–	–	–	0	5	–	3	2	–
Dale Twp.	134	5	98	20	47	30	28	68	–	–	–	–	27	69	–	21	76	–
Delton Twp.	111	11	90	19	32	39	42	46	–	–	–	–	33	56	–	31	57	–
Germantown Twp.	183	10	125	62	21	41	88	32	–	–	–	–	86	37	–	70	53	–
Great Bend Twp.	378	45	290	61	128	99	100	175	–	–	–	–	78	209	–	78	207	–
Highwater Twp.	134	7	107	32	36	37	67	38	–	–	–	–	48	56	–	46	58	–
Jeffers	317	28	232	59	94	76	109	116	–	–	–	–	66	164	–	70	160	–
Lakeside Twp.	195	12	170	64	55	49	86	78	–	–	–	–	67	101	–	82	87	–
Midway Twp.	219	24	199	88	60	45	115	26	–	–	–	–	90	107	–	103	93	–
Mountain Lake P-1	750	73	607	349	148	106	377	204	–	–	–	–	312	288	–	343	251	–
Mountain Lake P-2	507	68	400	187	121	80	217	154	–	–	–	–	190	189	–	187	189	–
Mountain Lake Twp.	186	14	135	62	36	36	74	57	–	–	–	–	68	66	–	76	58	–
Selma Twp.	167	11	136	43	34	58	71	59	–	–	–	–	57	75	–	64	70	–
Springfield Twp.	132	12	107	19	41	45	27	75	–	–	–	–	34	73	–	37	69	–
Storden	210	18	168	65	56	46	84	76	–	–	–	–	58	107	–	52	114	–
Storden Twp.	159	9	102	39	34	29	51	48	–	–	–	–	43	58	–	44	56	–
Windom W-1 P-1	772	96	579	236	213	120	290	267	–	–	–	–	195	368	–	204	363	–
Windom W-1 P-2	718	91	603	250	237	112	276	305	–	–	–	–	217	379	–	224	372	–
Windom W-2 P-1	368	45	251	77	105	65	105	132	–	–	–	–	60	183	–	86	160	–
Windom W-2 P-2	1,059	137	844	273	356	202	331	457	–	–	–	–	242	576	–	277	548	–
County: Totals:	**7,323**	**757**	**5,748**	**2,199**	**1,995**	**1,476**	**2,807**	**2,626**	–	–	–	–	**2,199**	**3,431**	–	**2,338**	**3,297**	–
JACKSON																		
Alpha	93	15	73	25	27	21	26	41	–	–	–	–	30	43	–	27	45	–
Belmont Twp.	186	17	173	48	61	64	72	94	–	–	–	–	51	119	–	48	124	–
Christiania Twp.	203	26	186	41	101	40	60	119	–	–	–	–	40	144	–	42	140	–
Delafield Twp.	194	22	167	45	73	48	59	104	–	–	–	–	40	124	–	53	112	–
Des Moines Twp.	206	32	180	44	62	72	61	113	–	–	–	–	63	115	–	52	122	–
Enterprise Twp.	165	14	147	39	53	51	53	86	–	–	–	–	48	96	–	38	109	–
Heron Lake	481	33	387	92	167	121	136	220	–	–	–	–	99	273	–	101	272	–
Heron Lake Twp.	255	19	215	60	73	80	89	113	–	–	–	–	81	131	–	90	121	–
Hunter Twp.	190	20	161	53	68	40	62	94	–	–	–	–	53	106	–	68	92	–

Jackson W-1 P-1	363	53	314	99	107	107	155	139	–	–	–	–	112	198	–	99	211	–
Jackson W-1 P-2	584	72	522	205	182	128	286	219	–	–	–	–	211	302	–	200	312	–
Jackson W-2 P-1	622	117	545	153	216	169	231	274	–	–	–	–	182	351	–	161	372	–
Jackson W-2 P-2	487	61	433	148	158	124	216	196	–	–	–	–	161	265	–	142	285	–
Kimball Twp.	123	13	111	23	63	21	36	74	–	–	–	–	27	84	–	24	87	–
Lakefield P-1	510	51	454	126	205	113	154	269	–	–	–	–	143	293	–	145	293	–
Lakefield P-2	543	79	481	129	209	135	169	278	–	–	–	–	151	315	–	171	293	–
Middletown Twp.	168	13	143	25	63	54	57	79	–	–	–	–	47	93	–	38	104	–
Minneota Twp.	179	20	157	46	58	52	62	87	–	–	–	–	46	109	–	67	86	–
Okabena	146	7	118	34	38	44	40	69	–	–	–	–	33	80	–	37	78	–
Petersburg Twp.	186	21	166	57	49	59	87	72	–	–	–	–	60	101	–	71	92	–
Rost Twp.	140	15	134	48	46	39	61	68	–	–	–	–	44	89	–	53	79	–
Round Lake Twp.	136	23	118	26	47	45	48	66	–	–	–	–	30	85	–	45	69	–
Sioux Valley Twp.	154	15	131	32	47	51	55	70	–	–	–	–	41	85	–	54	72	–
Weimer Twp.	117	14	110	34	45	29	46	59	–	–	–	–	31	78	–	39	71	–
West Heron Lake Twp.	109	9	105	26	48	31	42	59	–	–	–	–	34	68	–	30	75	–
Wilder	59	0	48	6	26	14	13	32	–	–	–	–	12	35	–	15	33	–
Wisconsin Twp.	164	14	129	51	41	36	66	59	–	–	–	–	42	85	–	38	88	–
County: Totals:	**6,763**	**795**	**5,908**	**1,715**	**2,333**	**1,788**	**2,442**	**3,153**	–	–	–	–	**1,912**	**3,867**	–	**1,948**	**3,837**	–
MARTIN																		
Cedar Twp.	170	26	156	66	55	32	74	77	–	–	–	–	73	76	–	58	96	–
Ceylon	272	19	221	63	101	50	83	118	–	–	–	–	70	134	–	64	142	–
Dunnell	108	17	103	38	34	29	52	43	–	–	–	–	44	52	–	41	62	–
Elm Creek Twp.	123	16	106	36	38	30	49	47	–	–	–	–	50	55	–	43	61	–
Fox Lake Twp.	201	20	170	60	63	45	79	83	–	–	–	–	74	87	–	54	112	–
Galena Twp.	174	14	161	48	60	53	66	83	–	–	–	–	65	91	–	52	107	–
Jay Twp.	174	15	145	58	45	41	84	56	–	–	–	–	77	65	–	60	82	–
Lake Belt Twp.	161	8	138	43	44	50	67	62	–	–	–	–	60	74	–	49	85	–
Lake Fremont Twp.	131	16	125	49	30	44	67	49	–	–	–	–	65	54	–	39	81	–
Manyaska Twp.	188	24	173	48	77	45	77	87	–	–	–	–	79	90	–	50	120	–
Ormsby	45	4	43	11	17	15	15	26	–	–	–	–	18	25	–	16	25	–
Sherburn	658	67	550	195	221	123	235	279	–	–	–	–	205	324	–	190	352	–
Trimont	465	49	406	165	166	61	177	207	–	–	–	–	165	226	–	117	274	–
Welcome	424	56	367	112	142	108	134	201	–	–	–	–	130	220	–	105	249	–
County: Totals:	**3,294**	**351**	**2,864**	**992**	**1,093**	**726**	**1,259**	**1,418**	–	–	–	–	**1,175**	**1,573**	–	**938**	**1,848**	–
REDWOOD																		
Lamberton	498	71	464	204	148	106	318	129	–	–	–	–	216	224	–	226	221	–
Lamberton Twp.	128	17	123	42	46	35	73	46	–	–	–	–	55	64	–	52	66	–
County: Totals:	**626**	**88**	**587**	**246**	**194**	**141**	**391**	**175**	–	–	–	–	**271**	**288**	–	**278**	**287**	–
WATONWAN																		
Adrian Twp.	132	11	120	48	33	38	49	66	–	–	–	–	56	63	–	56	63	–
Butterfield	299	41	266	94	92	75	125	117	–	–	–	–	109	136	–	126	128	–
Butterfield Twp.	197	17	164	84	39	38	100	57	–	–	–	–	96	61	–	101	59	–
Darfur	74	6	66	20	27	18	32	32	–	–	–	–	36	30	–	31	35	–
Long Lake Twp.	251	13	219	63	81	72	95	115	–	–	–	–	80	137	–	77	140	–
Nelson Twp.	208	13	167	48	61	58	62	95	–	–	–	–	67	99	–	75	90	–
Odin	91	14	85	42	22	20	47	37	–	–	–	–	40	45	–	36	49	–
Odin Twp.	149	16	142	46	57	37	64	75	–	–	–	–	52	87	–	49	90	–
Ormsby	56	11	54	24	16	13	25	26	–	–	–	–	26	26	–	27	26	–
St. James Twp.	191	12	167	52	62	51	62	96	–	–	–	–	55	107	–	51	110	–
County: Totals:	**1,648**	**154**	**1,450**	**521**	**490**	**420**	**661**	**716**	–	–	–	–	**617**	**791**	–	**629**	**790**	–
District 22B Total	**20,630**	**2,213**	**17,351**	**5,915**	**6,383**	**4,820**	**7,927**	**8,479**	–	–	–	–	**6,520**	**10,371**	–	**6,444**	**10,514**	–
% Of Voters			**100**	**34.09**	**36.79**	**27.78**	**45.69**	**48.87**	–	–	–	–	**37.58**	**59.77**	–	**37.14**	**60.60**	–
District 22 Total	**39,968**	**4,701**	**34,284**	**11,478**	**12,835**	**9,432**	**16,086**	**16,465**	–	–	–	–	**11,414**	**21,999**	–	–	–	–
% Of Voters			**100**	**33.48**	**37.44**	**27.51**	**46.92**	**48.03**	–	–	–	–	**33.29**	**64.17**	–	–	–	–

DISTRICT 23A County BROWN	VOTER REGISTRATION			PRESIDENT AND VICE-PRESIDENT			U.S. REP. DIST. 1		U.S. REP. DIST. 2				STATE SENATOR			STATE REP.		
	Persons registered as of 7:00 a.m. election day	Persons registered on election day	Total number of persons voting	IR BUSH AND QUAYLE	DFL CLINTON AND GORE	IND PEROT AND STOCKDALE	IR TIMOTHY R. DROOGSMA	DFL TIMOTHY J. (TIM) PENNY	IR CAL R. LUDEMAN	DFL DAVID MINGE			IR DENNIS FREDERICKSON	DFL JOHN WEBSTER		IR BARB VICKERMAN		
Precinct																		
Burnstown Twp.	186	15	145	58	26	59	—	—	96	41	—	—	110	35	—	115	—	—
Eden Twp.	218	19	157	87	23	44	—	—	103	47	—	—	120	37	—	130	—	—
Evan	48	9	41	10	8	22	—	—	12	25	—	—	26	15	—	29	—	—
Home Twp.	425	35	345	177	60	105	—	—	206	119	—	—	262	74	—	242	—	—
Milford Twp.	489	44	434	155	102	166	—	—	223	187	—	—	278	141	—	325	—	—
New Ulm W-1 P-1	1,100	124	829	302	289	213	—	—	392	362	—	—	458	327	—	566	—	—
New Ulm W-1 P-2	1,058	128	828	261	311	228	—	—	371	373	—	—	426	364	—	583	—	—
New Ulm W-2 P-1	1,094	135	828	287	281	231	—	—	393	359	—	—	461	332	—	560	—	—
New Ulm W-2 P-2	940	153	711	227	257	210	—	—	294	352	—	—	360	323	—	498	—	—
New Ulm W-3 P-1	1,174	125	1,023	448	336	206	—	—	560	392	—	—	633	355	—	720	—	—
New Ulm W-3 P-2	1,063	94	846	283	294	240	—	—	385	388	—	—	458	351	—	595	—	—
New Ulm W-4 P-1	1,156	48	967	388	341	211	—	—	482	413	—	—	553	382	—	647	—	—
New Ulm W-4 P-2	1,159	211	1,107	628	259	197	—	—	695	338	—	—	720	261	—	772	—	—
North Star Twp.	206	7	154	58	35	59	—	—	101	49	—	—	110	42	—	125	—	—
Prairieville Twp.	219	11	160	80	24	54	—	—	100	50	—	—	114	43	—	120	—	—
Sleepy Eye W-1	1,111	107	784	349	208	217	—	—	442	285	—	—	518	243	—	489	—	—
Sleepy Eye W-2	1,113	96	850	402	212	219	—	—	517	271	—	—	581	235	—	537	—	—
Springfield W-1	672	82	467	164	164	133	—	—	279	165	—	—	300	151	—	367	—	—
Springfield W-2	738	70	557	211	164	174	—	—	338	190	—	—	388	159	—	431	—	—
County: Totals:	**14,169**	**1,513**	**11,233**	**4,575**	**3,394**	**2,988**	—	—	**5,989**	**4,406**	—	—	**6,876**	**3,870**	—	**7,851**	—	—
REDWOOD																		
Belview	246	23	214	65	98	48	—	—	96	103	—	—	104	93	—	171	—	—
Brookville Twp.	161	20	142	55	18	69	—	—	88	42	—	—	87	53	—	122	—	—
Charlestown Twp.	179	5	126	39	30	57	—	—	88	37	—	—	83	39	—	105	—	—
Clements	98	20	100	34	25	39	—	—	54	33	—	—	65	31	—	82	—	—
Delhi	40	11	41	7	18	14	—	—	15	20	—	—	19	20	—	29	—	—
Delhi Twp.	196	23	184	75	60	49	—	—	91	81	—	—	116	66	—	149	—	—
Honner Twp.	108	11	97	36	28	30	—	—	55	33	—	—	70	21	—	82	—	—
Kintire Twp.	154	9	141	59	43	39	—	—	74	61	—	—	92	45	—	112	—	—
Morgan	485	88	451	236	109	103	—	—	298	124	—	—	298	134	—	381	—	—
Morgan Twp.	175	20	147	64	20	61	—	—	103	40	—	—	76	51	—	136	—	—
New Avon Twp.	159	15	144	58	31	53	—	—	99	40	—	—	112	30	—	113	—	—
North Redwood	106	28	112	29	37	46	—	—	47	58	—	—	59	48	—	89	—	—
Paxton Twp.	250	20	212	67	84	59	—	—	113	88	—	—	114	93	—	174	—	—
Redwood Falls W-1	932	164	869	335	277	247	—	—	486	332	—	—	576	263	—	718	—	—
Redwood Falls W-2	1,013	196	963	374	286	300	—	—	526	378	—	—	620	316	—	853	—	—
Redwood Falls W-3	1,023	119	957	396	297	246	—	—	619	277	—	—	651	272	—	827	—	—
Redwood Falls Twp.	161	22	149	56	36	53	—	—	90	46	—	—	109	37	—	129	—	—
Sanborn	285	20	214	74	62	78	—	—	138	67	—	—	146	63	—	183	—	—
Sherman Twp.	128	20	120	29	45	46	—	—	64	48	—	—	61	55	—	101	—	—
Sundown Twp.	131	15	114	41	33	39	—	—	69	42	—	—	65	47	—	96	—	—
Swedes Forest Twp.	83	8	68	16	30	21	—	—	22	42	—	—	38	28	—	54	—	—
Three Lakes Twp.	127	14	117	42	28	45	—	—	70	44	—	—	80	35	—	99	—	—

Wanda	63	9	55	17	20	16	–	–	37	12	–	–	34	17	–	39	–	–
Willow Lake Twp.	154	19	132	47	37	46	–	–	79	45	–	–	75	54	–	94	–	–
County: Totals:	**6,457**	**899**	**5,869**	**2,251**	**1,752**	**1,804**	–	–	**3,421**	**2,093**	–	–	**3,750**	**1,911**	–	**4,938**	–	–
District 23A Total	**20,626**	**2,412**	**17,102**	**6,826**	**5,146**	**4,792**	–	–	**9,410**	**6,499**	–	–	**10,626**	**5,781**	–	**12,789**	–	–
% Of Voters			**100**	**39.91**	**30.09**	**28.02**	–	–	**55.02**	**38.00**	–	–	**62.13**	**33.80**	–	**74.78**	–	–

	VOTER REGISTRATION			PRESIDENT AND VICE-PRESIDENT			U.S. REP. DIST. 1		U.S. REP. DIST. 2				STATE SENATOR			STATE REP.		
DISTRICT 23B County BLUE EARTH	Persons registered as of 7:00 a.m. election day	Persons registered on election day	Total number of persons voting	IR BUSH AND QUAYLE	DFL CLINTON AND GORE	IND PEROT AND STOCKDALE	IR TIMOTHY R. DROOGSMA	DFL TIMOTHY J. (TIM) PENNY	IR CAL R. LUDEMAN	DFL DAVID MINGE			IR DENNIS FREDERICKSON	DFL JOHN WEBSTER		IR GARY SCHAFER	DFL DARREL MOSEL	
Precinct																		
Butternut Valley Twp.	213	24	182	37	71	65	44	136	–	–	–	–	91	88	–	75	103	–
Cambria Twp.	184	12	139	39	57	43	37	102	–	–	–	–	73	65	–	69	66	–
Judson Twp.	394	46	329	141	93	94	107	217	–	–	–	–	208	112	–	182	132	–
County: Totals:	**791**	**82**	**650**	**217**	**221**	**202**	**188**	**455**	–	–	–	–	**372**	**265**	–	**326**	**301**	–
BROWN																		
Cobden	44	1	29	11	6	10	–	–	18	8	–	–	19	8	–	19	7	–
Cottonwood Twp.	587	55	505	178	151	167	–	–	244	224	–	–	315	178	–	259	230	–
Hanska	308	28	258	37	134	78	–	–	73	166	–	–	110	141	–	76	174	–
Lake Hanska Twp.	235	11	181	62	75	42	–	–	77	97	–	–	104	74	–	90	86	–
Leavenworth Twp.	216	14	168	60	43	64	–	–	83	80	–	–	116	49	–	91	72	–
Linden Twp.	244	20	208	44	93	70	–	–	66	137	–	–	98	110	–	79	125	–
Sigel Twp.	306	20	252	91	70	86	–	–	110	123	–	–	147	99	–	132	113	–
Stark Twp.	247	25	202	90	34	71	–	–	114	69	–	–	127	67	–	122	70	–
County: Totals:	**2,187**	**174**	**1,803**	**573**	**606**	**588**	–	–	**785**	**904**	–	–	**1,036**	**726**	–	**868**	**877**	–
MCLEOD																		
Brownton	424	61	345	111	117	112	–	–	171	138	–	–	163	158	–	190	142	–
Glencoe P-1	677	91	576	175	197	197	–	–	276	246	–	–	300	242	–	281	274	–
Glencoe P-2	699	119	586	187	217	177	–	–	282	260	–	–	292	260	–	297	274	–
Glencoe P-3	662	102	562	190	209	151	–	–	284	232	–	–	300	238	–	302	240	–
glencoe P-4	632	122	526	161	171	190	–	–	256	226	–	–	270	227	–	248	254	–
Glencoe Twp.	361	42	315	83	97	130	–	–	140	146	–	–	159	143	–	149	160	–
Penn Twp.	174	32	164	56	51	55	–	–	92	67	–	–	86	74	–	87	74	–
Round Grove Twp.	160	18	139	35	39	64	–	–	73	55	–	–	73	56	–	83	49	–
Sumter Twp.	285	37	243	90	66	84	–	–	137	86	–	–	157	72	–	168	69	–
County: Totals:	**4,074**	**624**	**3,456**	**1,088**	**1,164**	**1,160**	–	–	**1,711**	**1,456**	–	–	**1,800**	**1,470**	–	**1,805**	**1,536**	–
NICOLLET																		
Bernadotte Township	193	18	182	46	78	55	–	–	69	104	–	–	73	107	–	77	100	–
Brighton Township	92	13	90	34	33	23	–	–	38	50	–	–	39	50	–	41	46	–
City Of Courtland	255	38	234	103	59	70	–	–	112	105	–	–	134	91	–	132	93	–
Courtland Township	366	55	344	152	69	118	–	–	182	147	–	–	220	118	–	199	137	–
Granby Township	160	15	147	57	36	54	–	–	76	64	–	–	87	55	–	81	61	–

City Of Lafayette	284	37	257	94	92	71	–	–	112	131	–	–	128	123	–	114	129	–
Lafayette Township	429	60	394	127	117	142	–	–	180	185	–	–	203	185	–	198	183	–
Lake Prairie Township	419	70	390	139	126	120	–	–	185	181	–	–	215	171	–	183	200	–
New Sweden Township	220	23	200	70	70	59	–	–	98	94	–	–	101	96	–	90	105	–
City Of Nicollet	476	92	436	193	136	100	–	–	234	180	–	–	266	157	–	219	200	–
Nicollet Township	321	29	280	123	74	83	–	–	154	106	–	–	182	91	–	147	127	–
Ridgely Township	75	9	61	18	19	24	–	–	28	31	–	–	36	24	–	28	31	–
West Newton Township	288	31	261	68	71	120	–	–	112	130	–	–	134	119	–	122	129	–
County: Totals:	**3,578**	**490**	**3,276**	**1,224**	**980**	**1,039**	**–**	**–**	**1,580**	**1,508**	**–**	**–**	**1,818**	**1,387**	**–**	**1,631**	**1,541**	**–**
SIBLEY																		
Alfsborg Twp.	218	20	175	64	67	43	–	–	81	89	–	–	91	83	–	81	92	–
Arlington	1,175	129	1,010	307	344	341	–	–	482	456	–	–	516	449	–	432	560	–
Arlington Twp.	380	50	352	76	131	141	–	–	154	178	–	–	163	175	–	112	231	–
Bismarck Twp.	133	20	109	31	27	50	–	–	50	52	–	–	60	46	–	50	59	–
Cornish Twp.	168	15	153	43	59	50	–	–	70	77	–	–	72	79	–	71	80	–
Dryden Twp.	283	21	250	83	76	88	–	–	101	137	–	–	132	111	–	97	151	–
Gaylord	1,174	107	957	320	362	256	–	–	370	535	–	–	461	469	–	357	581	–
Gibbon	475	66	424	160	160	100	–	–	215	180	–	–	214	192	–	206	208	–
Grafton Twp.	177	20	150	42	43	61	–	–	65	79	–	–	76	69	–	87	63	–
Green Isle	208	24	169	54	56	51	–	–	68	80	–	–	73	82	–	63	101	–
Green Isle Twp.	340	51	314	113	62	138	–	–	168	119	–	–	177	125	–	166	145	–
Henderson	448	59	377	103	166	98	–	–	138	208	–	–	146	205	–	168	197	–
Henderson Twp.	325	52	283	103	75	101	–	–	140	108	–	–	166	103	–	148	125	–
Jessenland Twp.	262	32	232	53	86	91	–	–	91	125	–	–	97	124	–	94	129	–
Kelso Twp.	233	29	191	76	38	76	–	–	108	70	–	–	123	65	–	94	93	–
Moltke Twp.	200	24	174	49	47	77	–	–	86	76	–	–	95	72	–	83	89	–
New Auburn	189	27	149	42	33	69	–	–	60	66	–	–	61	82	–	47	95	–
New Auburn Twp.	245	34	211	54	70	83	–	–	107	86	–	–	106	97	–	93	111	–
Severance Twp.	183	15	144	33	55	50	–	–	54	78	–	–	72	66	–	72	69	–
Sibley Twp.	206	14	172	58	51	61	–	–	86	78	–	–	106	64	–	64	106	–
Transit Twp.	202	11	168	66	44	52	–	–	83	68	–	–	89	72	–	79	87	–
Washington Lake Twp.	321	39	287	78	86	121	–	–	129	139	–	–	144	135	–	130	153	–
Winthrop	720	109	621	264	203	140	–	–	322	248	–	–	340	251	–	358	243	–
County: Totals:	**8,265**	**968**	**7,072**	**2,272**	**2,341**	**2,338**	**–**	**–**	**3,228**	**3,332**	**–**	**–**	**3,580**	**3,216**	**–**	**3,152**	**3,768**	**–**
District 23B Total	**18,895**	**2,338**	**16,257**	**5,374**	**5,312**	**5,327**	**188**	**455**	**7,304**	**7,200**	**–**	**–**	**8,606**	**7,064**	**–**	**7,782**	**8,023**	**–**
% Of Voters			**100**	**33.06**	**32.68**	**32.77**	**1.16**	**2.80**	**44.93**	**44.29**	**–**	**–**	**52.94**	**43.45**	**–**	**47.87**	**49.35**	**–**
District 23 Total	**39,521**	**4,750**	**33,359**	**12,200**	**10,458**	**10,119**	**188**	**455**	**16,714**	**13,699**	**–**	**–**	**19,232**	**12,845**	**–**	**–**	**–**	**–**
% Of Voters			**100**	**36.57**	**31.35**	**30.33**	**0.56**	**1.36**	**50.10**	**41.07**	**–**	**–**	**57.65**	**38.51**	**–**	**–**	**–**	**–**

DISTRICT 24A County BLUE EARTH	VOTER REGISTRATION			PRESIDENT AND VICE-PRESIDENT			U.S. REP. DIST. 1		U.S. REP. DIST. 2				STATE SENATOR			STATE REP.		
	Persons registered as of 7:00 a.m. election day	Persons registered on election day	Total number of persons voting	IR BUSH AND QUAYLE	DFL CLINTON AND GORE	IND PEROT AND STOCKDALE	IR TIMOTHY R. DROOGSMA	DFL TIMOTHY J. (TIM) PENNY	IR CAL R. LUDEMAN	DFL DAVID MINGE			IR TOI ROCHOVITZ	DFL JOHN C. HOTTINGER		IR DOROTHY BADE	DFL JOHN DORN	
Precinct																		
Mankato City P-2	385	51	282	80	114	81	72	202	–	–	–	–	105	173	–	88	188	–
Mankato City P-3	1,923	346	1,481	343	735	368	331	1,110	–	–	–	–	474	958	–	417	1,003	–

Mankato City P-4	1,349	190	1,217	406	534	257	322	862	—	—	—	—	498	689	—	410	783	—
Mankato City P-5	1,247	276	894	312	386	179	257	594	—	—	—	—	315	530	—	337	508	—
Mankato City P-6	1,908	498	1,452	362	718	347	356	1,033	—	—	—	—	457	933	—	435	948	—
Mankato City P-7	1,259	242	991	353	439	194	300	663	—	—	—	—	405	557	—	330	634	—
Mankato City P-8	726	64	587	233	247	102	167	404	—	—	—	—	244	327	—	220	348	—
Mankato City P-9	1,674	268	1,454	537	609	299	457	964	—	—	—	—	611	806	—	575	840	—
Mankato City P-10	454	237	369	81	174	110	96	248	—	—	—	—	117	220	—	99	234	—
Mankato City P-11	834	110	632	204	270	144	175	444	—	—	—	—	216	403	—	190	429	—
Mankato City P-12	1,836	246	1,556	500	673	360	402	1,125	—	—	—	—	587	939	—	581	936	—
Mankato City P-13	907	246	771	186	381	180	188	550	—	—	—	—	242	497	—	236	502	—
Mankato City P-14	1,013	227	832	269	369	184	213	583	—	—	—	—	282	517	—	288	510	—
Mankato City P-15	2,128	820	1,245	264	579	375	379	707	—	—	—	—	338	735	—	362	694	—
Mankato City P-16	630	89	527	168	234	117	154	367	—	—	—	—	215	308	—	186	334	—
Mankato City P-17	449	57	393	153	171	67	115	273	—	—	—	—	152	236	—	141	242	—
Mankato City P-18	1,610	760	1,296	303	610	369	359	831	—	—	—	—	362	815	—	363	822	—
Mankato City P-19	228	83	171	47	71	52	44	126	—	—	—	—	58	111	—	47	120	—
Skyline City	275	19	240	107	82	50	104	134	—	—	—	—	134	103	—	126	108	—
South Bend Twp.	919	129	724	247	265	202	188	513	—	—	—	—	264	439	—	283	423	—
County: Totals:	**21,754**	**4,958**	**17,114**	**5,155**	**7,661**	**4,037**	**4,679**	**11,733**	—	—	—	—	**6,076**	**10,296**	—	**5,714**	**10,606**	—
NICOLLET																		
	—	—	—	—	—	—	—	—	—	—	—	—	—	—	—	—	—	—
County: Totals:	—	—	—	—	—	—	—	—	—	—	—	—	—	—	—	—	—	—
District 24A Total	**21,754**	**4,958**	**17,114**	**5,155**	**7,661**	**4,037**	**4,679**	**11,733**	—	—	—	—	**6,076**	**10,296**	—	**5,714**	**10,606**	—
% Of Voters			**100**	**30.12**	**44.76**	**23.59**	**27.34**	**68.56**	**0.00**	**0.00**	—	—	**35.50**	**60.16**	—	**33.39**	**61.97**	—

	VOTER REGISTRATION			PRESIDENT AND VICE-PRESIDENT			U.S. REP. DIST. 1		U.S. REP. DIST. 2				STATE SENATOR			STATE REP.		
DISTRICT 24B County BLUE EARTH	Persons registered as of 7:00 a.m. election day	Persons registered on election day	Total number of persons voting	IR BUSH AND QUAYLE	DFL CLINTON AND GORE	IND PEROT AND STOCKDALE	IR TIMOTHY R. DROOGSMA	DFL TIMOTHY J. (TIM) PENNY	IR CAL R. LUDEMAN	DFL DAVID MINGE			IR TOI ROCHOVITZ	DFL JOHN C. HOTTINGER		IR MARCEL "SAL" FREDERICK	DFL DON OSTROM	
Precinct																		
Lime Twp.	802	111	683	231	244	202	202	472	—	—	—	—	269	398	—	405	262	—
Mankato City P-1	59	24	61	13	26	20	16	43	—	—	—	—	19	41	—	25	34	—
Mankato Twp.	1,337	140	1,147	450	366	317	338	798	—	—	—	—	507	626	—	718	417	—
County: Totals:	**2,198**	**275**	**1,891**	**694**	**636**	**539**	**556**	**1,313**	—	—	—	—	**795**	**1,065**	—	**1,148**	**713**	—
LE SUEUR																		
Cleveland	437	49	341	98	124	114	75	263	—	—	—	—	121	213	—	177	160	—
Cleveland Twp.	374	45	312	99	119	89	65	241	—	—	—	—	128	173	—	153	152	—
Kasota	403	62	327	57	157	105	49	274	—	—	—	—	71	253	—	105	216	—
Kasota Twp.	899	113	727	213	291	215	191	519	—	—	—	—	270	439	—	336	378	—
Le Sueur W-1	1,307	131	1,023	423	376	216	326	672	—	—	—	—	434	556	—	483	519	—
Le Sueur W-2	1,050	180	813	280	306	214	219	569	—	—	—	—	303	479	—	366	426	—
Ottawa Twp.	229	17	190	52	63	74	57	129	—	—	—	—	69	114	—	91	96	—
Washington Twp.	518	57	437	179	149	105	151	282	—	—	—	—	186	246	—	249	185	—
County: Totals:	**5,217**	**654**	**4,170**	**1,401**	**1,585**	**1,132**	**1,133**	**2,949**	—	—	—	—	**1,582**	**2,473**	—	**1,960**	**2,132**	—

NICOLLET																		
Belgrade Township	649	77	596	200	188	201	—	—	281	272	—	—	258	320	—	355	231	—
No Mankato Precinct 1-A	676	89	622	157	277	185	—	—	239	342	—	—	234	378	—	308	304	—
No Mankato Precinct 1-B	810	171	700	219	300	169	—	—	293	353	—	—	272	416	—	349	332	—
No Mankato Precinct 2-A	731	115	648	199	276	173	—	—	258	342	—	—	268	371	—	341	294	—
No Mankato Precinct 2-B	750	131	670	178	308	173	—	—	267	369	—	—	255	400	—	364	291	—
No Mankato Precinct 3-A	977	145	865	372	305	179	—	—	459	362	—	—	400	450	—	544	308	—
No Mankato Precinct 3-B	691	182	638	243	218	172	—	—	300	299	—	—	262	361	—	374	252	—
No Mankato Precinct 4-A	754	67	683	304	229	147	—	—	380	270	—	—	353	322	—	456	217	—
No Mankato Precinct 4-B	389	72	355	136	113	103	—	—	180	150	—	—	161	187	—	214	131	—
No Mankato Precinct 5-A	329	128	287	93	120	72	—	—	118	143	—	—	104	174	—	138	136	—
No Mankato Precinct 5-B	602	137	554	227	202	122	—	—	291	232	—	—	235	294	—	321	222	—
Oshawa Township	316	30	274	77	113	92	—	—	110	159	—	—	96	180	—	126	155	—
St Peter W-1 P-1 ,	1,768	276	1,415	387	658	353	—	—	570	747	—	—	436	918	—	539	851	—
St Peter W-1 P-2	1,255	170	1,074	422	453	187	—	—	497	512	—	—	427	611	—	451	597	—
St Peter W-2 P-1	1,056	425	877	235	476	152	—	—	296	496	—	—	250	521	—	249	575	—
St Peter W-2 P-2	1,847	516	1,372	359	767	233	—	—	446	789	—	—	371	859	—	367	912	—
Traverse Township	194	21	178	59	72	47	—	—	87	79	—	—	69	104	—	93	83	—
County: Totals:	**13,794**	**2,752**	**11,808**	**3,867**	**5,075**	**2,760**	—	—	**5,072**	**5,916**	—	—	**4,451**	**6,866**	—	**5,589**	**5,891**	—
District 24B Total	**21,209**	**3,681**	**17,869**	**5,962**	**7,296**	**4,431**	**1,689**	**4,262**	**5,072**	**5,916**	—	—	**6,828**	**10,404**	—	**8,697**	**8,736**	—
% Of Voters			**100**	**33.37**	**40.83**	**24.80**	**9.45**	**23.85**	**28.38**	**33.11**	—	—	**38.21**	**58.22**	—	**48.67**	**48.89**	—
District 24 Total	**42,963**	**8,639**	**34,983**	**11,117**	**14,957**	**8,468**	**6,368**	**15,995**	**5,072**	**5,916**	—	—	**12,904**	**20,700**	—	—	—	—
% Of Voters			**100**	**31.78**	**42.76**	**24.21**	**18.20**	**45.72**	**14.50**	**16.91**	—	—	**36.89**	**59.17**	—	—	—	—

	VOTER REGISTRATION			PRESIDENT AND VICE-PRESIDENT			U.S. REP. DIST. 1		U.S. REP. DIST. 2				STATE SENATOR			STATE REP.		
DISTRICT 25A County DAKOTA	Persons registered as of 7:00 a.m. election day	Persons registered on election day	Total number of persons voting	IR BUSH AND QUAYLE	DFL CLINTON AND GORE	IND PEROT AND STOCKDALE	IR TIMOTHY R. DROOGSMA	DFL TIMOTHY J. (TIM) PENNY	IR CAL R. LUDEMAN	DFL DAVID MINGE			IR THOMAS M. NEUVILLE	DFL MARLENE TURNBULL		IR PAUL D. KLINEFELTER	DFL KAY BROWN	
Precinct																		
Northfield W-3 P-3	119	22	121	36	55	29	33	80	—	—	—	—	74	42	—	78	34	—
County: Totals:	**119**	**22**	**121**	**36**	**55**	**29**	**33**	**80**	—	—	—	—	**74**	**42**	—	**78**	**34**	—
LE SUEUR																		
Heidelberg	46	8	43	4	28	11	5	37	—	—	—	—	17	26	—	12	30	—
Lanesburgh Twp.	903	139	765	271	257	234	193	559	—	—	—	—	427	322	—	350	392	—
Le Center W-1	784	66	605	195	249	147	140	455	—	—	—	—	377	223	—	285	305	—
Le Center W-2	553	50	390	132	158	92	83	295	—	—	—	—	215	165	—	157	214	—
Lexington Twp.	500	37	403	105	153	137	95	304	—	—	—	—	231	166	—	163	228	—
Montgomery W-1	737	61	548	123	253	162	90	437	—	—	—	—	271	264	—	175	344	—
Montgomery W-2	879	86	726	198	340	166	126	579	—	—	—	—	368	340	—	254	447	—
Montgomery Twp.	403	30	324	86	132	101	68	245	—	—	—	—	175	136	—	138	172	—
New Prague	889	141	673	222	263	179	137	513	—	—	—	—	402	257	—	289	355	—
County: Totals:	**5,694**	**618**	**4,477**	**1,336**	**1,833**	**1,229**	**937**	**3,424**	—	—	—	—	**2,483**	**1,899**	—	**1,823**	**2,487**	—
RICE																		
Bridgewater Twp.	1,080	202	1,018	322	403	274	266	686	—	—	—	—	607	387	—	578	407	—

Dundas	244	27	218	65	94	56	47	156	–	–	–	–	112	104	–	95	118	–
Forest Twp.	552	83	478	132	164	170	108	333	–	–	–	–	255	208	–	213	236	–
Lonsdale	701	98	622	196	210	205	128	440	–	–	–	–	373	235	–	297	288	–
Northfield W-1 P-1	1,143	364	847	119	566	137	108	539	–	–	–	–	245	508	–	197	572	–
Northfield W-1 P-2	1,658	290	1,464	296	912	236	239	1,081	–	–	–	–	560	840	–	540	875	–
Northfield W-2 P-1	1,335	118	1,179	365	569	232	286	838	–	–	–	–	678	481	–	654	506	–
Northfield W-2 P-2	1,269	350	1,247	341	604	283	254	883	–	–	–	–	657	536	–	584	600	–
Northfield W-3 P-1	1,745	589	1,678	435	1,023	199	395	910	–	–	–	–	630	770	–	582	817	–
Northfield W-3 P-2	1,145	163	992	252	523	201	222	711	–	–	–	–	527	442	–	515	445	–
Webster Twp.	907	129	842	244	294	291	213	580	–	–	–	–	473	343	–	427	382	–
Wheatland Twp.	730	99	650	198	218	219	131	465	–	–	–	–	412	221	–	305	298	–
County: Totals:	**12,509**	**2,512**	**11,235**	**2,965**	**5,580**	**2,503**	**2,397**	**7,622**	**–**	**–**	**–**	**–**	**5,529**	**5,075**	**–**	**4,987**	**5,544**	**–**
SCOTT																		
New Prague W-2	1,325	270	1,207	358	522	310	–	–	448	628	–	–	681	493	–	500	651	–
County: Totals:	**1,325**	**270**	**1,207**	**358**	**522**	**310**	**–**	**–**	**448**	**628**	**–**	**–**	**681**	**493**	**–**	**500**	**651**	**–**
District 25A Total	**19,647**	**3,422**	**17,040**	**4,695**	**7,990**	**4,071**	**3,367**	**11,126**	**448**	**628**	**–**	**–**	**8,767**	**7,509**	**–**	**7,388**	**8,716**	**–**
% Of Voters			**100**	**27.55**	**46.89**	**23.89**	**19.76**	**65.29**	**2.63**	**3.69**	**–**	**–**	**51.45**	**44.07**	**–**	**43.36**	**51.15**	**–**

	VOTER REGISTRATION			PRESIDENT AND VICE-PRESIDENT			U.S. REP. DIST. 1		U.S. REP. DIST. 2				STATE SENATOR			STATE REP.		
DISTRICT 25B County LE SUEUR	Persons registered as of 7:00 a.m. election day	Persons registered on election day	Total number of persons voting	IR BUSH AND QUAYLE	DFL CLINTON AND GORE	IND PEROT AND STOCKDALE	IR TIMOTHY R. DROOGSMA	DFL TIMOTHY J. (TIM) PENNY	IR CAL R. LUDEMAN	DFL DAVID MINGE			IR THOMAS M. NEUVILLE	DFL MARLENE TURNBULL		IR JAMES LOSINSKI	DFL PETER RODOSOVICH	
Precinct																		
Cordova Twp.	317	20	244	75	91	74	57	183	–	–	–	–	145	94	–	86	151	–
Elysian	272	35	212	68	77	63	54	151	–	–	–	–	90	114	–	69	130	–
Elysian Twp.	566	99	483	198	153	123	145	330	–	–	–	–	259	220	–	204	271	–
Kilkenny	87	18	75	17	26	30	19	55	–	–	–	–	39	35	–	22	51	–
Kilkenny Twp.	301	24	218	62	82	72	34	183	–	–	–	–	114	100	–	53	158	–
Waterville W-1	512	97	451	157	183	107	101	346	–	–	–	–	233	208	–	140	302	–
Waterville W-2	539	95	447	130	181	130	98	336	–	–	–	–	219	215	–	136	290	–
Waterville Twp.	406	52	346	130	109	105	93	251	–	–	–	–	203	139	–	109	229	–
County: Totals:	**3,000**	**440**	**2,476**	**837**	**902**	**704**	**601**	**1,835**	**–**	**–**	**–**	**–**	**1,302**	**1,125**	**–**	**819**	**1,582**	**–**
RICE																		
Cannon City Twp.	645	72	543	185	199	145	129	376	–	–	–	–	315	218	–	150	371	–
Dennison City	4	2	2	0	1	1	0	1	–	–	–	–	0	2	–	0	1	–
Erin Twp.	374	58	341	81	134	118	57	242	–	–	–	–	167	167	–	88	226	–
Faribault P-1	1,857	267	1,627	543	653	401	374	1,122	–	–	–	–	875	704	–	416	1,152	–
Faribault P-2	968	185	710	170	333	193	124	524	–	–	–	–	331	359	–	151	536	–
Faribault P-3	2,034	436	1,777	502	720	492	329	1,275	–	–	–	–	830	866	–	399	1,262	–
Faribault P-4	1,428	231	1,164	361	523	250	246	830	–	–	–	–	582	558	–	266	856	–
Faribault P-5	1,432	171	1,261	445	513	284	253	934	–	–	–	–	687	549	–	302	920	–
Faribault P-6	1,535	208	1,423	483	615	315	313	1,025	–	–	–	–	758	637	–	332	1,057	–
Morristown	444	71	411	98	175	129	70	300	–	–	–	–	212	179	–	139	254	–
Morristown Twp.	388	45	324	118	89	110	82	219	–	–	–	–	208	113	–	126	185	–

Nerstrand	134	20	131	44	36	46	32	89	–	–	–	–	74	52	–	37	89	–
Northfield W-1 P-3	4	5	9	0	4	5	0	9	–	–	–	–	2	7	–	3	6	–
Northfield Twp.	426	60	404	123	162	115	92	288	–	–	–	–	231	164	–	133	244	–
Richland Twp.	265	42	228	69	75	80	47	164	–	–	–	–	123	98	–	59	154	–
Shieldsville Twp.	568	98	513	128	196	180	85	400	–	–	–	–	233	265	–	126	360	–
Walcott Twp.	626	75	549	151	217	163	108	400	–	–	–	–	287	244	–	130	396	–
Warsaw Twp.	745	124	668	214	224	213	140	492	–	–	–	–	377	281	–	194	457	–
Wells Twp.	983	138	880	249	376	244	183	641	–	–	–	–	401	461	–	225	611	–
Wheeling Twp.	284	23	244	86	83	70	52	179	–	–	–	–	138	100	–	70	165	–
County: Totals:	**15,144**	**2,331**	**13,209**	**4,050**	**5,328**	**3,554**	**2,716**	**9,510**	–	–	–	–	**6,831**	**6,024**	–	**3,346**	**9,302**	–
WASECA																		
Elysian	1	–	–	–	–	–	–	–	–	–	–	–	–	–	–	–	–	–
County: Totals:	**1**	–	–	–	–	–	–	–	–	–	–	–	–	–	–	–	–	–
District 25B Total	**18,145**	**2,771**	**15,685**	**4,887**	**6,230**	**4,258**	**3,317**	**11,345**	–	–	–	–	**8,133**	**7,149**	–	**4,165**	**10,884**	–
% Of Voters			**100**	**31.16**	**39.72**	**27.15**	**21.15**	**72.33**	–	–	–	–	**51.85**	**45.58**	–	**26.55**	**69.39**	–
District 25 Total	**37,792**	**6,193**	**32,725**	**9,582**	**14,220**	**8,329**	**6,684**	**22,471**	**448**	**628**	–	–	**16,900**	**14,658**	–	–	–	–
% Of Voters			**100**	**29.28**	**43.45**	**25.45**	**20.42**	**68.67**	**1.37**	**1.92**	–	–	**51.64**	**44.79**	–	–	–	–

	VOTER REGISTRATION			PRESIDENT AND VICE-PRESIDENT			U.S. REP. DIST. 1		U.S. REP. DIST. 2				STATE SENATOR			STATE REP.		
DISTRICT 26A County BLUE EARTH	Persons registered as of 7:00 a.m. election day	Persons registered on election day	Total number of persons voting	IR BUSH AND QUAYLE	DFL CLINTON AND GORE	IND PEROT AND STOCKDALE	IR TIMOTHY R. DROOGSMA	DFL TIMOTHY J. (TIM) PENNY	IR CAL R. LUDEMAN	DFL DAVID MINGE			IR GARY LETCHER	DFL TRACY BECKMAN		IR GENE HUGOSON	DFL BOYD R. SCHULER	
Precinct																		
Amboy	371	28	289	123	85	80	80	205	–	–	–	–	122	164	–	157	118	–
Ceresco Twp.	166	14	126	38	34	52	36	87	–	–	–	–	62	62	–	69	55	–
Garden City Twp.	458	60	383	150	136	95	99	276	–	–	–	–	160	212	–	171	206	–
Lake Crystal City	1,311	138	1,019	336	435	230	274	712	–	–	–	–	376	613	–	414	571	–
Lincoln Twp.	158	13	132	53	42	37	39	92	–	–	–	–	47	84	–	72	58	–
Pleasant Mound Twp.	182	18	159	70	33	54	54	99	–	–	–	–	86	70	–	100	53	–
Rapidan Twp.	743	72	601	196	187	209	154	437	–	–	–	–	253	332	–	232	347	–
Shelby Twp.	217	17	169	57	59	52	39	126	–	–	–	–	70	95	–	69	97	–
Vernon Center City	240	33	182	51	57	71	52	128	–	–	–	–	68	110	–	73	102	–
Vernon Center Twp.	202	22	183	65	51	64	73	110	–	–	–	–	105	77	–	96	82	–
County: Totals:	**4,048**	**415**	**3,243**	**1,139**	**1,119**	**944**	**900**	**2,272**	–	–	–	–	**1,349**	**1,819**	–	**1,453**	**1,689**	–
MARTIN																		
Center Creek Twp.	170	17	148	69	37	41	–	–	89	51	–	–	69	75	–	99	47	–
East Chain Twp.	224	25	207	95	58	54	–	–	106	82	–	–	95	108	–	157	50	–
Fairmont W-1 P-1	754	87	643	305	203	132	–	–	381	228	–	–	224	407	–	447	190	–
Fairmont W-1 P-2	978	132	919	404	258	249	–	–	532	335	–	–	377	517	–	612	288	–
Fairmont W-2 P-1	922	112	848	336	277	223	–	–	421	373	–	–	284	547	–	493	334	–
Fairmont W-2 P-2	908	109	888	407	298	174	–	–	477	356	–	–	308	556	–	528	343	–
Fairmont W-3 P-1	720	140	665	211	263	185	–	–	267	342	–	–	182	468	–	342	305	–
Fairmont W-3 P-2	624	96	580	216	220	134	–	–	284	253	–	–	183	380	–	318	247	–

Fairmont W-4 P-1	692	156	652	197	226	222	–	–	290	316	–	–	166	469	–	349	289	–
Fairmont W-4 P-2	629	112	574	158	241	169	–	–	223	305	–	–	143	418	–	256	299	–
Fairmont Twp.	156	23	147	54	56	33	–	–	60	84	–	–	42	103	–	82	65	–
Fraser Twp.	160	22	147	57	41	48	–	–	82	57	–	–	51	94	–	81	66	–
Granada	177	19	163	59	63	41	–	–	81	73	–	–	53	106	–	95	65	–
Nashville Twp.	145	15	130	59	31	40	–	–	65	54	–	–	51	75	–	73	50	–
Northrop	155	22	136	48	34	51	–	–	66	57	–	–	51	82	–	87	46	–
Pleasant Prairie	188	28	168	51	48	66	–	–	82	77	–	–	52	115	–	84	84	–
Rolling Green Twp.	187	30	173	65	54	49	–	–	87	72	–	–	63	104	–	91	74	–
Rutland Twp.	257	21	235	66	94	73	–	–	114	107	–	–	75	156	–	141	90	–
Silver Lake Twp.	299	37	270	84	102	80	–	–	131	125	–	–	80	185	–	167	100	–
Tenhassen Twp.	190	17	161	59	49	52	–	–	77	74	–	–	51	103	–	94	63	–
Truman	740	129	664	318	188	146	–	–	380	243	–	–	276	373	–	448	196	–
Waverly Twp.	154	21	138	53	42	42	–	–	82	52	–	–	54	83	–	93	43	–
Westford Twp.	189	23	177	75	43	59	–	–	91	77	–	–	82	92	–	121	53	–
County: Totals:	**9,618**	**1,393**	**8,833**	**3,446**	**2,926**	**2,363**	**–**	**–**	**4,468**	**3,793**	**–**	**–**	**3,012**	**5,616**	**–**	**5,258**	**3,387**	**–**
WATONWAN																		
Antrim Twp.	193	21	162	65	40	55	–	–	83	71	–	–	72	88	–	108	51	–
Fieldon Twp.	138	17	115	25	42	45	–	–	46	66	–	–	38	77	–	61	54	–
La Salle	67	5	61	21	22	17	–	–	27	23	–	–	21	38	–	34	23	–
Lewisville	162	10	131	42	42	46	–	–	63	54	–	–	41	87	–	78	49	–
Madelia P-1	678	65	515	167	204	135	–	–	204	276	–	–	132	374	–	285	213	–
Madelia P-2	558	64	437	132	194	102	–	–	172	238	–	–	126	303	–	203	215	–
Madelia Twp.	231	14	189	65	65	59	–	–	81	102	–	–	75	112	–	110	75	–
Riverdale Twp.	216	13	186	57	82	47	–	–	87	95	–	–	53	127	–	93	90	–
Rosendale Twp.	238	20	201	76	60	65	–	–	84	111	–	–	53	146	–	113	86	–
St. James W-1 P-1	1,338	129	1,002	327	413	250	–	–	421	508	–	–	266	706	–	506	446	–
St. James W-2 P-1	1,288	112	1,019	308	418	282	–	–	420	535	–	–	265	728	–	552	420	–
South Branch Twp.	196	9	149	65	28	51	–	–	92	51	–	–	74	75	–	105	40	–
County: Totals:	**5,303**	**479**	**4,167**	**1,350**	**1,610**	**1,154**	**–**	**–**	**1,780**	**2,130**	**–**	**–**	**1,216**	**2,861**	**–**	**2,248**	**1,762**	**–**
District 26A Total	**18,969**	**2,287**	**16,243**	**5,935**	**5,655**	**4,461**	**900**	**2,272**	**6,248**	**5,923**	**–**	**–**	**5,577**	**10,296**	**–**	**8,959**	**6,838**	**–**
% Of Voters			**100**	**36.54**	**34.81**	**27.46**	**5.54**	**13.99**	**38.47**	**36.46**	**–**	**–**	**34.33**	**63.39**	**–**	**55.16**	**42.10**	**–**

	VOTER REGISTRATION			PRESIDENT AND VICE-PRESIDENT			U.S. REP. DIST. 1		U.S. REP. DIST. 2				STATE SENATOR			STATE REP.		
DISTRICT 26B County BLUE EARTH	Persons registered as of 7:00 a.m. election day	Persons registered on election day	Total number of persons voting	IR BUSH AND QUAYLE	DFL CLINTON AND GORE	IND PEROT AND STOCKDALE	IR TIMOTHY R. DROOGSMA	DFL TIMOTHY J. (TIM) PENNY	IR CAL R. LUDEMAN	DFL DAVID MINGE			IR GARY LETCHER	DFL TRACY BECKMAN		IR TOM PASCHKE	DFL HENRY J. KALIS	
Precinct																		
Beauford Twp.	291	37	249	64	83	101	66	179	–	–	–	–	103	138	–	100	144	–
Danville Twp.	183	8	138	48	51	36	42	94	–	–	–	–	44	92	–	55	80	–
Decoria Twp.	535	43	447	136	180	121	93	344	–	–	–	–	138	289	–	140	286	–
Eagle Lake City	987	145	818	235	320	254	192	607	–	–	–	–	256	532	–	293	489	–
Good Thunder City	362	72	342	104	126	105	82	211	–	–	–	–	119	211	–	107	218	–
Jamestown Twp.	358	33	299	117	120	60	82	211	–	–	–	–	109	175	–	120	161	–
Le Ray Twp.	439	55	365	113	125	113	84	273	–	–	–	–	120	231	–	111	237	–
Lyra Twp.	216	21	176	62	57	55	51	122	–	–	–	–	74	96	–	67	102	–

Mcpherson Twp.	261	33	218	64	80	70	44	170	–	–	–	–	76	129	–	79	129	–
Madison Lake City	409	84	350	94	148	100	85	254	–	–	–	–	94	238	–	110	219	–
Mapleton City	999	86	804	243	317	227	187	601	–	–	–	–	232	549	–	213	563	–
Mapleton Twp.	219	14	167	56	48	62	36	130	–	–	–	–	58	106	–	49	115	–
Medo Twp.	238	13	199	74	57	64	57	140	–	–	–	–	67	123	–	60	135	–
Pemberton City	146	21	124	45	30	49	30	93	–	–	–	–	47	76	–	48	73	–
St. Clair City	412	36	322	95	120	104	78	241	–	–	–	–	111	202	–	101	206	–
Sterling Twp.	187	6	148	58	32	56	35	112	–	–	–	–	70	74	–	53	89	–
County: Totals:	**6,242**	**707**	**5,166**	**1,608**	**1,894**	**1,577**	**1,244**	**3,782**	–	–	–	–	**1,718**	**3,261**	–	**1,706**	**3,246**	–
FARIBAULT																		
Barber Twp.	206	12	194	74	64	52	53	138	–	–	–	–	58	133	–	77	114	–
Blue Earth W-1	808	59	680	291	220	165	224	445	–	–	–	–	235	438	–	233	441	–
Blue Earth W-2	878	50	754	368	195	146	269	466	–	–	–	–	273	459	–	285	450	–
Blue Earth W-3	741	35	598	261	181	152	162	411	–	–	–	–	172	402	–	219	364	–
Blue Earth Twp.	308	11	267	99	73	93	88	178	–	–	–	–	98	167	–	99	167	–
Bricelyn	310	23	266	61	129	73	32	229	–	–	–	–	38	223	–	37	223	–
Brush Creek Twp.	161	6	144	38	69	37	22	118	–	–	–	–	20	121	–	31	111	–
Clark Twp.	256	28	231	72	89	66	39	191	–	–	–	–	53	175	–	77	154	–
Delavan	167	8	143	65	43	32	56	84	–	–	–	–	55	86	–	68	74	–
Delavan Twp.	167	12	146	70	36	39	52	94	–	–	–	–	66	80	–	62	84	–
Dunbar Twp.	206	28	192	77	49	61	63	127	–	–	–	–	73	118	–	75	117	–
Easton	152	17	142	39	60	42	18	119	–	–	–	–	22	115	–	31	108	–
Elmore	439	30	368	141	138	80	103	258	–	–	–	–	114	245	–	126	233	–
Elmore Twp.	170	8	152	57	59	36	45	107	–	–	–	–	47	104	–	43	106	–
Emerald Twp.	180	11	159	73	39	47	57	99	–	–	–	–	57	101	–	67	92	–
Foster Twp.	200	13	179	60	68	50	37	141	–	–	–	–	48	130	–	50	119	–
Frost	176	8	151	61	57	32	32	114	–	–	–	–	31	117	–	37	110	–
Jo Daviess Twp.	180	8	155	66	34	52	52	100	–	–	–	–	62	93	–	56	95	–
Kiester	385	47	359	105	174	77	58	296	–	–	–	–	80	273	–	94	261	–
Kiester Twp.	190	15	186	41	96	46	24	161	–	–	–	–	37	146	–	62	123	–
Lura Twp.	154	10	139	40	50	47	31	108	–	–	–	–	40	97	–	42	95	–
Minnesota Lake	434	25	365	108	159	94	55	309	–	–	–	–	64	298	–	83	279	–
Minnesota Lake Twp.	151	18	133	31	65	37	22	110	–	–	–	–	23	109	–	32	100	–
Pilot Grove Twp.	116	17	115	52	27	34	38	74	–	–	–	–	43	70	–	56	58	–
Prescott Twp.	163	7	144	35	60	47	42	102	–	–	–	–	44	99	–	36	105	–
Rome Twp.	131	7	116	38	25	52	30	85	–	–	–	–	30	84	–	47	68	–
Seely Twp.	139	8	129	42	66	20	15	114	–	–	–	–	25	103	–	20	108	–
Verona Twp.	269	28	236	99	64	70	84	151	–	–	–	–	92	141	–	96	138	–
Walnut Lake Twp.	183	14	155	54	63	37	41	114	–	–	–	–	52	103	–	63	92	–
Walters	62	5	51	12	24	14	7	43	–	–	–	–	14	35	–	16	34	–
Wells	1,517	137	1,274	409	559	285	268	979	–	–	–	–	328	923	–	415	840	–
Winnebago	915	60	792	339	265	178	245	520	–	–	–	–	272	487	–	290	476	–
Winnebago Twp.	138	15	130	61	39	29	38	92	–	–	–	–	44	86	–	42	88	–
County: Totals:	**10,652**	**780**	**9,245**	**3,439**	**3,339**	**2,322**	**2,402**	**6,677**	–	–	–	–	**2,710**	**6,361**	–	**3,067**	**6,027**	–
WASECA																		
Alton Twp.	272	40	266	80	104	75	52	214	–	–	–	–	91	161	–	86	165	–
Byron Twp.	190	21	161	38	55	44	38	118	–	–	–	–	43	107	–	52	98	–
Freedom Twp.	268	25	227	69	75	73	67	158	–	–	–	–	74	149	–	77	142	–
Janesville City	1,152	291	1,006	353	325	293	248	736	–	–	–	–	322	629	–	342	598	–
Janesville Twp.	335	49	300	120	96	81	69	228	–	–	–	–	108	184	–	111	177	–
New Richland	750	98	622	179	249	172	105	509	–	–	–	–	144	445	–	145	437	–
New Richland Twp.	260	43	231	70	58	91	48	176	–	–	–	–	64	154	–	72	147	–
Vivian Twp.	210	20	195	53	61	72	51	135	–	–	–	–	59	129	–	74	110	–

Waldorf	177	25	146	36	46	48	41	100	–	–	–	–	49	90	–	52	82	–
Wilton Twp.	245	34	194	47	66	67	40	151	–	–	–	–	53	128	–	59	106	–
County: Totals:	**3,859**	**646**	**3,348**	**1,045**	**1,135**	**1,016**	**759**	**2,525**	–	–	–	–	**1,007**	**2,176**	–	**1,070**	**2,062**	–
District 26B Total	**20,753**	**2,133**	**17,759**	**6,092**	**6,368**	**4,915**	**4,405**	**12,984**			–	–	**5,435**	**11,798**	–	**5,843**	**11,335**	–
% Of Voters			**100**	**34.30**	**35.86**	**27.68**	**24.80**	**73.11**	–	–	–	–	**30.60**	**66.43**	–	**32.90**	**63.83**	–
District 26 Total	**39,722**	**4,420**	**34,002**	**12,027**	**12,023**	**9,376**	**5,305**	**15,256**	**6,248**	**5,923**	–	–	**11,012**	**22,094**	–	–	–	–
% Of Voters			**100**	**35.37**	**35.36**	**27.57**	**15.60**	**44.87**	**18.38**	**17.42**	–	–	**32.39**	**64.98**	–	–	–	–

	VOTER REGISTRATION			PRESIDENT AND VICE-PRESIDENT			U.S. REP. DIST. 1						STATE SENATOR			STATE REP.		
DISTRICT 27A **County** **FREEBORN**	Persons registered as of 7:00 a.m. election day	Persons registered on election day	Total number of persons voting	IR BUSH AND QUAYLE	DFL CLINTON AND GORE	IND PEROT AND STOCKDALE	IR TIMOTHY R. DROOGSMA	DFL TIMOTHY J. (TIM) PENNY					IR MEL EICHSTADT	DFL PAT PIPER		IR BOB HAUKOOS	DFL JOHN SEVERTSON	
Precinct																		
Albert Lea W-1 P-1	2,144	347	2,032	766	756	489	529	1,420	–	–	–	–	1,006	979	–	1,373	623	–
Albert Lea W-2 P-1	1,746	376	1,600	446	714	425	336	1,176	–	–	–	–	606	935	–	919	632	–
Albert Lea W-3 P-1	1,830	291	1,642	496	762	377	339	1,222	–	–	–	–	697	896	–	925	674	–
Albert Lea W-4 P-1	1,991	348	1,826	515	890	398	343	1,381	–	–	–	–	715	1,039	–	1,076	687	–
Albert Lea W-5 P-1	1,457	247	1,144	242	608	272	164	898	–	–	–	–	345	751	–	532	566	–
Albert Lea W-6 P-1	1,656	289	1,424	262	733	415	240	1,125	–	–	–	–	483	903	–	688	696	–
Albert Lea Twp. P-1	581	94	538	170	221	140	118	401	–	–	–	–	236	292	–	310	212	–
Albert Lea Twp. P-2	12	6	14	5	9	0	2	12	–	–	–	–	3	11	–	9	5	–
Alden	393	64	377	144	148	80	67	295	–	–	–	–	141	228	–	262	107	–
Alden Twp.	210	43	195	54	69	69	49	140	–	–	–	–	79	112	–	128	66	–
Bancroft Twp.	733	100	669	192	277	188	148	498	–	–	–	–	295	352	–	414	240	–
Bath Twp.	308	44	278	87	103	88	64	202	–	–	–	–	118	155	–	146	119	–
Carlston Twp.	223	36	215	55	74	81	39	166	–	–	–	–	102	107	–	133	76	–
Clarks Grove	379	65	344	118	121	99	81	240	–	–	–	–	160	170	–	214	115	–
Conger	98	11	89	34	38	14	18	66	–	–	–	–	40	42	–	62	24	–
Emmons	299	24	260	62	119	75	37	206	–	–	–	–	103	148	–	147	103	–
Freeborn	188	27	168	43	80	44	20	141	–	–	–	–	65	98	–	90	73	–
Freeborn Twp.	209	27	193	29	96	65	27	162	–	–	–	–	64	126	–	101	86	–
Freeman Twp.	317	55	312	80	131	99	59	243	–	–	–	–	122	178	–	190	114	–
Geneva	230	26	208	61	74	69	36	167	–	–	–	–	64	134	–	106	88	–
Geneva Twp.	272	40	248	99	78	68	53	192	–	–	–	–	104	136	–	133	107	–
Glenville	461	65	416	92	208	101	70	328	–	–	–	–	156	247	–	255	152	–
Hartland	216	20	185	44	83	52	44	135	–	–	–	–	63	115	–	102	81	–
Hartland Twp.	176	24	173	57	74	39	34	137	–	–	–	–	69	96	–	91	75	–
Hayward	170	28	155	28	71	54	26	117	–	–	–	–	49	98	–	89	58	–
Hayward Twp.	279	38	252	61	110	78	43	197	–	–	–	–	97	150	–	143	102	–
Hollandale	192	25	180	107	29	38	77	92	–	–	–	–	117	54	–	143	30	–
London Twp.	226	28	217	61	88	62	37	176	–	–	–	–	112	101	–	125	86	–
Manchester	53	7	44	5	22	17	6	36	–	–	–	–	11	31	–	16	26	–
Manchester Twp.	267	53	267	58	107	101	48	213	–	–	–	–	101	161	–	136	123	–
Mansfield Twp.	209	15	182	53	65	64	25	149	–	–	–	–	66	111	–	117	61	–
Moscow Twp.	369	51	351	85	128	126	79	255	–	–	–	–	168	172	–	155	178	–
Myrtle	56	7	49	8	33	8	3	41	–	–	–	–	10	37	–	13	32	–
Newry Twp.	294	55	274	76	84	108	54	204	–	–	–	–	116	144	–	119	126	–

Nunda Twp.	213	26	201	36	81	80	42	155	–	–	–	–	81	111	–	102	92	–
Oakland Twp.	271	29	236	71	92	68	51	179	–	–	–	–	126	106	–	112	110	–
Pickerel Lake Twp.	444	50	411	131	153	122	86	314	–	–	–	–	199	205	–	268	137	–
Riceland Twp.	292	39	283	84	95	99	65	204	–	–	–	–	137	140	–	166	111	–
Shell Rock Twp.	284	40	236	62	95	73	49	174	–	–	–	–	105	129	–	136	94	–
Twin Lakes	85	19	85	10	40	33	15	65	–	–	–	–	32	51	–	35	47	–
County: Totals:	**19,833**	**3,179**	**17,973**	**5,089**	**7,759**	**4,878**	**3,623**	**13,524**	–	–	–	–	**7,363**	**10,051**	–	**10,281**	**7,134**	–
District 27A Total	**19,833**	**3,179**	**17,973**	**5,089**	**7,759**	**4,878**	**3,623**	**13,524**	–	–	–	–	**7,363**	**10,051**	–	**10,281**	**7,134**	–
% Of Voters			**100**	**28.31**	**43.17**	**27.14**	**20.16**	**75.25**	–	–	–	–	**40.97**	**55.92**	–	**57.20**	**39.69**	–

	VOTER REGISTRATION			PRESIDENT AND VICE-PRESIDENT			U.S. REP. DIST. 1						STATE SENATOR			STATE REP.		
DISTRICT 27B County MOWER	Persons registered as of 7:00 a.m. election day	Persons registered on election day	Total number of persons voting	IR BUSH AND QUAYLE	DFL CLINTON AND GORE	IND PEROT AND STOCKDALE	IR TIMOTHY R. DROOGSMA	DFL TIMOTHY J. (TIM) PENNY					IR MEL EICHSTADT	DFL PAT PIPER		IR HARVEY B. SATHRE	DFL LEO J. REDING	
Precinct																		
Adams	511	52	468	143	229	91	88	367	–	–	–	–	224	230	–	214	246	–
Adams Twp.	264	27	244	77	94	72	25	219	–	–	–	–	115	128	–	118	123	–
Austin W-1 P-1	1,053	166	874	233	459	143	166	688	–	–	–	–	321	531	–	294	538	–
Austin W-1 P-2	989	201	878	182	469	202	156	705	–	–	–	–	338	525	–	329	525	–
Austin W-1 P-3	1,165	162	1,076	296	540	223	196	865	–	–	–	–	454	599	–	416	626	–
Austin W-1 P-4	1,146	138	987	294	475	195	208	766	–	–	–	–	400	577	–	375	587	–
Austin W-2 P-1	1,054	168	874	220	430	202	181	677	–	–	–	–	395	457	–	355	481	–
Austin W-2 P-2	837	159	765	158	405	174	128	627	–	–	–	–	294	453	–	253	473	–
Austin W-2 P-3	888	125	801	266	353	174	181	610	–	–	–	–	347	439	–	331	446	–
Austin W-2 P-4	1,169	159	1,052	268	547	213	204	824	–	–	–	–	424	593	–	366	639	–
Austin W-2 P-5	1,012	197	966	334	401	210	223	721	–	–	–	–	467	475	–	445	476	–
Austin W-3 P-1	823	159	703	99	430	156	71	609	–	–	–	–	218	464	–	174	499	–
Austin W-3 P-2	863	136	726	92	427	177	103	610	–	–	–	–	241	467	–	200	497	–
Austin W-3 P-3	1,198	128	1,026	190	581	220	146	866	–	–	–	–	393	612	–	326	663	–
Austin W-3 P-4	1,297	181	1,188	208	696	264	140	1,024	–	–	–	–	438	722	–	348	806	–
Austin Twp.	1,029	134	936	231	441	248	174	758	–	–	–	–	405	519	–	360	563	–
Brownsdale	418	59	389	109	171	107	91	291	–	–	–	–	192	186	–	144	233	–
Dexter	175	17	153	37	62	49	27	123	–	–	–	–	54	97	–	47	104	–
Dexter Twp.	193	22	179	63	63	45	46	129	–	–	–	–	87	83	–	89	80	–
Elkton	82	19	79	23	30	25	19	59	–	–	–	–	30	48	–	29	49	–
Lansing Twp.	821	128	758	142	375	236	118	632	–	–	–	–	311	435	–	251	496	–
Lyle	293	44	276	62	127	83	46	227	–	–	–	–	112	162	–	108	164	–
Lyle Twp.	246	30	228	63	103	61	43	185	–	–	–	–	102	125	–	87	141	–
Mapleview	118	17	105	12	72	19	14	91	–	–	–	–	32	72	–	25	80	–
Marshall Twp.	224	20	194	53	66	72	41	151	–	–	–	–	99	91	–	92	99	–
Nevada Twp.	252	30	223	52	95	74	37	185	–	–	–	–	103	118	–	93	130	–
Red Rock Twp.	503	70	440	103	208	121	78	360	–	–	–	–	209	229	–	172	266	–
Rose Creek	231	22	199	28	109	53	23	173	–	–	–	–	88	107	–	70	123	–
Udolpho Twp.	326	37	292	58	134	98	46	242	–	–	–	–	122	164	–	106	177	–
Waltham	109	7	93	17	40	33	11	79	–	–	–	–	30	59	–	32	58	–

Waltham Twp.	246	24	228	74	81	73	34	193	–	–	–	–	118	108	–	106	122	–
Windom Twp.	375	46	330	67	157	102	59	269	–	–	–	–	159	166	–	140	187	–
County: Totals:	**19,910**	**2,884**	**17,730**	**4,254**	**8,870**	**4,215**	**3,123**	**14,325**	–	–	–	–	**7,322**	**10,041**	–	**6,495**	**10,697**	–
District 27B Total	**19,910**	**2,884**	**17,730**	**4,254**	**8,870**	**4,215**	**3,123**	**14,325**	–	–	–	–	**7,322**	**10,041**	–	**6,495**	**10,697**	–
% Of Voters			**100**	**23.99**	**50.03**	**23.77**	**17.61**	**80.80**	–	–	–	–	**41.30**	**56.63**	–	**36.63**	**60.33**	–
District 27 Total	**39,743**	**6,063**	**35,703**	**9,343**	**16,629**	**9,093**	**6,746**	**27,849**	–	–	–	–	**14,685**	**20,092**	–	–	–	–
% Of Voters			**100**	**26.17**	**46.58**	**25.47**	**18.89**	**78.00**	–	–	–	–	**41.13**	**56.28**	–	–	–	–

	VOTER REGISTRATION			PRESIDENT AND VICE-PRESIDENT			U.S. REP. DIST. 1						STATE SENATOR			STATE REP.		
DISTRICT 28A County STEELE	Persons registered as of 7:00 a.m. election day	Persons registered on election day	Total number of persons voting	IR BUSH AND QUAYLE	DFL CLINTON AND GORE	IND PEROT AND STOCKDALE	IR TIMOTHY R. DROOGSMA	DFL TIMOTHY J. (TIM) PENNY					IR DICK DAY	DFL LAURA ROHDE	IND DEAN P. HARTLE	IR GARY D. WORKE	DFL DARRIN ROSHA	
Precinct																		
Clinton Falls Twp.	279	29	252	104	62	75	67	177	–	–	–	–	134	57	53	106	118	–
Deerfield Twp.	296	43	269	103	76	74	59	200	–	–	–	–	96	72	93	100	142	–
Meriden Twp.	371	64	351	127	109	98	94	245	–	–	–	–	134	90	115	170	155	–
Owatonna W-1 P-1	1,326	214	1,112	538	343	218	374	703	–	–	–	–	585	220	283	523	453	–
Owatonna W-1 P-2	1,410	228	1,336	549	428	331	338	968	–	–	–	–	605	279	422	557	626	–
Owatonna W-2 P-1	1,085	226	1,052	460	302	275	300	733	–	–	–	–	449	240	348	476	486	–
Owatonna W-2 P-2	1,208	259	1,171	458	363	317	311	825	–	–	–	–	462	227	441	493	527	–
Owatonna W-3 P-1	791	278	754	235	259	249	171	558	–	–	–	–	265	254	212	309	377	–
Owatonna W-3 P-2	1,017	208	939	348	299	249	254	656	–	–	–	–	377	255	277	392	448	–
Owatonna W-4 P-1	1,125	224	1,055	389	364	262	262	770	–	–	–	–	470	264	296	462	500	–
Owatonna W-4 P-2	1,141	210	1,086	448	344	250	271	757	–	–	–	–	475	259	302	476	439	–
Owatonna W-5 P-1	1,148	431	1,198	473	379	329	275	893	–	–	–	–	486	355	323	531	578	–
Owatonna W-5 P-2	685	190	694	247	248	188	153	519	–	–	–	–	273	204	197	259	383	–
Owatonna Twp.	505	60	444	152	122	164	97	341	–	–	–	–	171	102	163	189	219	–
County: Totals:	**12,387**	**2,664**	**11,713**	**4,631**	**3,698**	**3,079**	**3,026**	**8,345**	–	–	–	–	**4,982**	**2,878**	**3,525**	**5,043**	**5,451**	–
WASECA																		
Blooming Grove Twp.	339	44	305	94	107	101	75	228	–	–	–	–	117	125	58	156	131	–
Iosco Twp.	321	32	272	99	76	91	69	186	–	–	–	–	104	110	49	130	117	–
St. Mary Twp.	338	23	264	85	83	90	68	193	–	–	–	–	108	125	23	132	111	–
Waseca W-1 P-A	921	155	730	249	262	204	149	575	–	–	–	–	350	286	76	433	256	–
Waseca W-1 P-B	830	146	618	208	238	152	161	435	–	–	–	–	250	267	75	331	230	–
Waseca W-2 P-A	1,366	196	1,109	456	387	243	311	787	–	–	–	–	531	406	149	635	397	–
Waseca W-2 P-B	387	55	281	91	106	79	70	208	–	–	–	–	107	128	40	140	126	–
Waseca W-3 P-A	733	110	525	171	214	128	111	403	–	–	–	–	186	267	56	275	214	–
Waseca W-3 P-B	943	135	771	230	291	218	158	591	–	–	–	–	332	325	91	405	299	–
Woodville Twp.	775	120	651	283	162	183	179	453	–	–	–	–	327	200	103	399	195	–
County: Totals:	**6,953**	**1,016**	**5,526**	**1,966**	**1,926**	**1,489**	**1,351**	**4,059**	–	–	–	–	**2,412**	**2,239**	**720**	**3,036**	**2,076**	–
District 28A Total	**19,340**	**3,680**	**17,239**	**6,597**	**5,624**	**4,568**	**4,377**	**12,404**	–	–	–	–	**7,394**	**5,117**	**4,245**	**8,079**	**7,527**	–
% Of Voters			**100**	**38.27**	**32.62**	**26.50**	**25.39**	**71.95**	–	–	–	–	**42.89**	**29.68**	**24.62**	**46.86**	**43.66**	–

DISTRICT 28B County DODGE	VOTER REGISTRATION			PRESIDENT AND VICE-PRESIDENT			U.S. REP. DIST. 1						STATE SENATOR			STATE REP.		
	Persons registered as of 7:00 a.m. election day	Persons registered on election day	Total number of persons voting	IR BUSH AND QUAYLE	DFL CLINTON AND GORE	IND PEROT AND STOCKDALE	IR TIMOTHY R. DROOGSMA	DFL TIMOTHY J. (TIM) PENNY					IR DICK DAY	DFL LAURA ROHDE	IND DEAN P. HARTLE	IR STEVEN A. SVIGGUM	DFL JIM M. DALEY	
Precinct																		
Ashland Twp.	224	26	194	87	53	52	47	147	–	–	–	–	78	57	56	105	85	–
Canisteo Twp.	381	66	363	154	80	121	83	276	–	–	–	–	178	96	75	198	148	–
Claremont	341	46	264	80	92	83	62	196	–	–	–	–	122	66	68	138	111	–
Claremont Twp.	210	42	206	85	43	75	60	139	–	–	–	–	95	48	61	139	61	–
Concord Twp.	379	43	319	133	110	71	76	238	–	–	–	–	127	62	123	223	84	–
Dodge Center	1,147	202	876	354	283	223	231	601	–	–	–	–	306	265	283	494	325	–
Ellington Twp.	197	15	151	62	54	32	43	105	–	–	–	–	76	29	45	114	36	–
Hayfield	749	92	657	213	303	125	117	518	–	–	–	–	267	227	131	332	284	–
Hayfield Twp.	230	42	210	58	85	67	29	181	–	–	–	–	89	79	40	97	108	–
Kasson P-West	1,335	271	1,153	430	375	330	271	819	–	–	–	–	491	325	276	646	421	–
Kasson P-East	652	170	610	230	186	186	174	406	–	–	–	–	261	186	139	343	227	–
Mantorville	516	99	451	169	134	146	129	314	–	–	–	–	163	151	119	246	184	–
Mantorville Twp.	740	138	708	298	175	221	208	492	–	–	–	–	331	159	197	392	287	–
Milton Twp.	407	52	343	139	97	97	80	257	–	–	–	–	130	105	97	196	134	–
Ripley Twp.	128	10	88	34	27	35	35	62	–	–	–	–	51	20	25	55	35	–
Wasioja Twp.	480	101	434	178	118	128	116	311	–	–	–	–	187	92	144	261	157	–
West Concord	568	54	455	187	181	83	111	338	–	–	–	–	206	67	175	343	102	–
Westfield Twp.	235	34	217	57	73	82	34	178	–	–	–	–	79	70	62	89	119	–
County: Totals:	**8,919**	**1,503**	**7,699**	**2,948**	**2,469**	**2,157**	**1,906**	**5,578**	**–**	**–**	**–**	**–**	**3,237**	**2,104**	**2,116**	**4,411**	**2,908**	**–**
GOODHUE																		
Cherry Grove Twp.	212	32	196	64	66	64	38	152	–	–	–	–	73	63	51	154	40	–
Holden Twp.	249	30	240	101	55	75	89	146	–	–	–	–	114	47	68	207	25	–
Kenyon	886	166	883	338	320	175	214	621	–	–	–	–	330	249	227	709	120	–
Kenyon Twp.	268	37	238	104	63	70	70	164	–	–	–	–	114	66	53	201	32	–
Roscoe Twp.	409	61	381	130	135	104	97	280	–	–	–	–	132	147	68	258	109	–
Wanamingo	516	70	465	211	129	120	133	330	–	–	–	–	219	128	102	402	51	–
Wanamingo Twp.	272	45	262	111	68	78	96	161	–	–	–	–	136	73	41	215	36	–
County: Totals:	**2,812**	**441**	**2,665**	**1,059**	**836**	**686**	**737**	**1,854**	**–**	**–**	**–**	**–**	**1,118**	**773**	**610**	**2,146**	**413**	**–**
OLMSTED																		
Byron	1,536	255	1,371	491	451	415	329	1,025	–	–	–	–	579	490	246	670	659	–
Kalmar Twp.	774	71	654	275	172	201	177	468	–	–	–	–	298	217	102	343	298	–
County: Totals:	**2,310**	**326**	**2,025**	**766**	**623**	**616**	**506**	**1,493**	**–**	**–**	**–**	**–**	**877**	**707**	**348**	**1,013**	**957**	**–**
STEELE																		
Aurora Twp.	329	46	299	78	91	123	55	235	–	–	–	–	138	88	68	140	138	–
Berlin Twp.	289	43	273	71	94	95	39	230	–	–	–	–	98	102	68	113	140	–
Blooming Prairie	1,191	187	1,049	287	385	326	192	809	–	–	–	–	399	299	302	528	423	–
Blooming Prairie Twp.	325	20	253	64	104	78	44	201	–	–	–	–	94	87	65	103	130	–
Ellendale	364	41	322	121	111	85	67	252	–	–	–	–	128	112	70	153	144	–
Havana Twp.	340	53	341	120	99	116	94	243	–	–	–	–	150	66	124	196	123	–

Lemond Twp.	268	56	284	106	69	107	70	210	–	–	–	–	106	101	76	134	123	–
Medford	447	96	425	131	140	141	88	318	–	–	–	–	187	131	97	219	176	–
Medford Twp.	231	54	236	87	68	76	73	155	–	–	–	–	99	79	53	126	90	–
Merton Twp.	226	29	214	63	54	69	57	144	–	–	–	–	87	55	64	113	78	–
Somerset Twp.	454	92	443	142	142	151	80	358	–	–	–	–	201	104	122	181	223	–
Summit Twp.	295	23	264	63	97	96	43	213	–	–	–	–	89	102	67	102	142	–
County: Totals:	**4,759**	**740**	**4,403**	**1,333**	**1,454**	**1,463**	**902**	**3,368**	–	–	–	–	**1,776**	**1,326**	**1,176**	**2,108**	**1,930**	–
WASECA																		
Otisco Twp.	383	50	318	107	85	116	61	247	–	–	–	–	127	117	60	144	143	–
County: Totals:	**383**	**50**	**318**	**107**	**85**	**116**	**61**	**247**	–	–	–	–	**127**	**117**	**60**	**144**	**143**	–
District 28B Total	**19,183**	**3,060**	**17,110**	**6,213**	**5,467**	**5,038**	**4,112**	**12,540**	–	–	–	–	**7,135**	**5,027**	**4,310**	**9,822**	**6,351**	–
% Of Voters			**100**	**36.31**	**31.95**	**29.44**	**24.03**	**73.29**	–	–	–	–	**41.70**	**29.38**	**25.19**	**57.41**	**37.12**	–
District 28 Total	**38,523**	**6,740**	**34,349**	**12,810**	**11,091**	**9,606**	**8,489**	**24,944**	–	–	–	–	**14,529**	**10,144**	**8,555**	–	–	–
% Of Voters			**100**	**37.29**	**32.29**	**27.97**	**24.71**	**72.62**	–	–	–	–	**42.30**	**29.53**	**24.91**	–	–	–

	VOTER REGISTRATION			PRESIDENT AND VICE-PRESIDENT			U.S. REP. DIST. 1		U.S. REP. DIST. 3				STATE SENATOR			STATE REP.		
DISTRICT 29A County DAKOTA	Persons registered as of 7:00 a.m. election day	Persons registered on election day	Total number of persons voting	IR BUSH AND QUAYLE	DFL CLINTON AND GORE	IND PEROT AND STOCKDALE	IR TIMOTHY R. DROOGSMA	DFL TIMOTHY J. (TIM) PENNY	IR JIM RAMSTAD	DFL PAUL MANDELL			IR LYLE MEHRKENS	DFL STEVE MURPHY		IR JERRY DEMPSEY	DFL STEVE COLLINS	
Precinct																		
Hastings W-1 P-1	2,100	477	1,867	457	878	507	–	–	898	823	–	–	569	1,196	–	985	815	–
Hastings W-2	2,125	354	1,843	547	832	447	–	–	932	753	–	–	620	1,115	–	994	789	–
Hastings W-3	2,394	331	2,131	679	929	505	–	–	1,158	845	–	–	787	1,237	–	1,241	818	–
Hastings W-4	2,485	325	2,218	742	928	540	–	–	1,326	782	–	–	888	1,219	–	1,418	753	–
Ravenna Twp.	1,203	149	1,089	299	459	311	–	–	546	452	–	–	389	641	–	608	442	–
County: Totals:	**10,307**	**1,636**	**9,148**	**2,724**	**4,026**	**2,310**	–	–	**4,860**	**3,655**	–	–	**3,253**	**5,408**	–	**5,246**	**3,617**	–
GOODHUE																		
Red Wing W-1 P-1	365	0	361	114	144	91	97	258	–	–	–	–	136	214	–	133	207	–
Red Wing W-1 P-2	797	117	723	215	268	220	212	492	–	–	–	–	298	411	–	324	369	–
Red Wing W-1 P-3	1,045	162	953	321	354	255	264	672	–	–	–	–	420	505	–	398	463	–
Red Wing W-2 P-1	291	89	315	99	138	71	81	221	–	–	–	–	136	168	–	122	173	–
Red Wing W-2 P-2	707	103	652	224	248	159	191	450	–	–	–	–	308	327	–	298	317	–
Red Wing W-2 P-3	934	178	962	546	365	225	292	643	–	–	–	–	442	484	–	440	460	–
Red Wing W-3 P-1	587	106	566	162	135	156	157	193	–	–	–	–	147	305	–	136	297	–
Red Wing W-3 P-2	555	82	536	169	238	120	130	396	–	–	–	–	212	313	–	208	295	–
Red Wing W-3 P-3	915	136	915	366	312	227	299	608	–	–	–	–	428	454	–	448	431	–
Red Wing W-4 P-1	402	0	397	94	186	108	103	284	–	–	–	–	128	259	–	128	248	–
Red Wing W-4 P-2	648	172	654	188	300	130	157	466	–	–	–	–	243	378	–	211	358	–
Red Wing W-4 P-3	622	82	599	172	267	147	164	431	–	–	–	–	214	379	–	224	354	–
Welch Twp.	418	54	359	111	112	123	129	226	–	–	–	–	162	187	–	191	152	–
County: Totals:	**8,286**	**1,281**	**7,992**	**2,781**	**3,067**	**2,032**	**2,276**	**5,340**	–	–	–	–	**3,274**	**4,384**	–	**3,261**	**4,124**	–
District 29A Total	**18,593**	**2,917**	**17,140**	**5,505**	**7,093**	**4,342**	**2,276**	**5,340**	**4,860**	**3,655**	–	–	**6,527**	**9,792**	–	**8,507**	**7,741**	–
% Of Voters			**100**	**32**	**41**	**25**	**13**	**31**	**28**	**21**	–	–	**38**	**57**	–	**50**	**45**	–

DISTRICT 29B County GOODHUE	VOTER REGISTRATION			PRESIDENT AND VICE-PRESIDENT			U.S. REP. DIST. 1		U.S. REP. DIST. 3				STATE SENATOR			STATE REP.		
	Persons registered as of 7:00 a.m. election day	Persons registered on election day	Total number of persons voting	IR BUSH AND QUAYLE	DFL CLINTON AND GORE	IND PEROT AND STOCKDALE	IR TIMOTHY R. DROOGSMA	DFL TIMOTHY J. (TIM) PENNY	IR JIM RAMSTAD	DFL PAUL MANDELL			IR LYLE MEHRKENS	DFL STEVE MURPHY		IR BOB WALTMAN		
Precinct																		
Bellechester	66	30	72	11	24	32	16	54	–	–	–	–	34	36	–	56	–	–
Belle Creek Twp.	242	33	229	48	109	59	26	193	–	–	–	–	83	135	–	152	–	–
Belvidere Twp.	262	32	233	92	42	92	72	158	–	–	–	–	145	81	–	203	–	–
Featherstone Twp.	519	45	462	173	150	129	123	330	–	–	–	–	247	206	–	358	–	–
Florence Twp.	808	126	699	201	255	223	177	498	–	–	–	–	305	363	–	525	–	–
Goodhue	388	42	343	136	116	83	96	242	–	–	–	–	176	158	–	278	–	–
Goodhue Twp.	313	28	279	146	67	55	72	203	–	–	–	–	155	109	–	224	–	–
Hay Creek Twp.	423	63	393	112	134	136	86	296	–	–	–	–	173	206	–	264	–	–
Lake City	263	58	262	107	99	47	64	171	–	–	–	–	124	108	–	193	–	–
Minneola Twp.	361	57	336	114	119	89	69	253	–	–	–	–	178	140	–	273	–	–
Pine Island	1,347	132	1,071	345	381	311	239	796	–	–	–	–	487	509	–	838	–	–
Pine Island Twp.	386	45	339	129	97	107	80	254	–	–	–	–	185	142	–	267	–	–
Vasa Twp.	489	79	472	100	202	154	83	376	–	–	–	–	176	277	–	327	–	–
Wacouta Twp.	251	31	248	79	107	51	61	180	–	–	–	–	101	136	–	180	–	–
Zumbrota P-1	696	113	669	233	243	164	150	506	–	–	–	–	371	282	–	535	–	–
Zumbrota P-2	721	0	676	243	235	167	162	499	–	–	–	–	385	262	–	568	–	–
Zumbrota Twp.	352	38	313	95	98	108	68	236	–	–	–	–	168	136	–	249	–	–
County: Totals:	**7,887**	**952**	**7,096**	**2,364**	**2,478**	**2,007**	**1,644**	**5,245**	–	–	–	–	**3,493**	**3,286**	–	**5,490**	–	–
WABASHA																		
Bellechester	19	8	19	9	5	5	9	10	–	–	–	–	8	9	–	19	–	–
Chester Twp	225	54	226	75	66	79	55	163	–	–	–	–	115	97	–	207	–	–
Elgin City	425	68	372	155	94	120	112	251	–	–	–	–	198	159	–	337	–	–
Elgin Twp.	474	84	412	157	128	126	100	304	–	–	–	–	219	178	–	361	–	–
Gillford Twp.	274	33	261	87	61	110	78	177	–	–	–	–	148	104	–	226	–	–
Glasgow Twp.	150	33	157	27	69	57	29	125	–	–	–	–	45	102	–	130	–	–
Greenfield Twp.	712	88	661	202	292	164	154	494	–	–	–	–	299	341	–	567	–	–
Hammond	99	22	95	18	43	30	20	65	–	–	–	–	27	50	–	68	–	–
Highland Twp.	229	46	221	63	83	69	45	173	–	–	–	–	79	135	–	196	–	–
Hyde Park Twp.	122	28	119	32	37	47	20	92	–	–	–	–	49	57	–	97	–	–
Kellogg	272	29	246	50	116	73	41	203	–	–	–	–	71	168	–	222	–	–
Lake Twp.	230	30	190	48	69	72	48	139	–	–	–	–	83	101	–	166	–	–
Lake City P-1	804	152	751	246	283	200	197	532	–	–	–	–	315	390	–	663	–	–
Lake City P-2	819	137	734	250	306	166	173	547	–	–	–	–	290	411	–	643	–	–
Lake City P-3	712	87	598	212	235	140	145	438	–	–	–	–	259	303	–	525	–	–
Mazeppa City	376	218	338	80	130	111	59	254	–	–	–	–	182	121	–	287	–	–
Mazeppa Twp.	348	79	344	128	91	122	101	234	–	–	–	–	195	132	–	294	–	–
Millville	90	66	101	27	22	46	22	74	–	–	–	–	39	48	–	88	–	–
Minneiska City	31	6	33	14	12	7	10	23	–	–	–	–	12	18	–	28	–	–
Minneiska Twp.	95	21	93	15	38	37	21	71	–	–	–	–	27	61	–	70	–	–
Mount Pleasant Twp.	225	27	201	65	57	74	51	148	–	–	–	–	95	95	–	180	–	–
Oakwood Twp.	207	27	170	61	48	58	38	128	–	–	–	–	75	78	–	149	–	–
Pepin Twp.	130	23	135	22	74	35	16	118	–	–	–	–	45	86	–	110	–	–
Plainview P-1	926	186	790	335	247	203	228	550	–	–	–	–	372	381	–	706	–	–

Plainview P-2	628	100	542	219	166	144	146	380	–	–	–	–	258	261	–	496	–	–
Plainview Twp.	310	37	265	99	72	93	73	188	–	–	–	–	129	118	–	247	–	–
Reads Landing Prec	93	14	98	26	44	24	18	77	–	–	–	–	41	53	–	75	–	–
Wabasha W-1	412	59	367	107	172	76	86	270	–	–	–	–	156	193	–	303	–	–
Wabasha W-2	548	83	506	155	211	135	115	382	–	–	–	–	196	292	–	423	–	–
Wabasha W-3	510	90	509	157	226	119	109	383	–	–	–	–	199	283	–	422	–	–
Watopa Twp.	106	26	115	27	47	37	21	93	–	–	–	–	40	71	–	95	–	–
West Albany Twp.	192	39	189	70	51	66	51	136	–	–	–	–	106	77	–	169	–	–
Zumbro Twp.	420	82	382	130	109	136	105	273	–	–	–	–	208	151	–	325	–	–
Zumbro Falls	113	12	93	29	32	31	23	69	–	–	–	–	45	44	–	78	–	–
County: Totals:	**11,326**	**2,094**	**10,333**	**3,397**	**3,736**	**3,012**	**2,519**	**7,564**	–	–	–	–	**4,625**	**5,168**	–	**8,972**	–	–
District 29B Total	**19,213**	**3,046**	**17,429**	**5,761**	**6,214**	**5,019**	**4,163**	**12,809**	–	–	–	–	**8,118**	**8,454**	–	**14,462**	–	–
% Of Voters			**100**	**33.05**	**35.65**	**28.80**	**23.89**	**73.49**	–	–	–	–	**46.58**	**48.51**	–	**82.98**	–	–
District 29 Total	**37,806**	**5,963**	**34,569**	**11,266**	**13,307**	**9,361**	**6,439**	**18,149**	**4,860**	**3,655**	–	–	**14,645**	**18,246**	–	–	–	–
% Of Voters			**100**	**32.59**	**38.49**	**27.08**	**18.63**	**52.50**	**14.06**	**10.57**	–	–	**42.36**	**52.78**	–	–	–	–

	VOTER REGISTRATION			PRESIDENT AND VICE-PRESIDENT			U.S. REP. DIST. 1						STATE SENATOR			STATE REP.		
DISTRICT 30A County OLMSTED	Persons registered as of 7:00 a.m. election day	Persons registered on election day	Total number of persons voting	IR BUSH AND QUAYLE	DFL CLINTON AND GORE	IND PEROT AND STOCKDALE	IR TIMOTHY R. DROOGSMA	DFL TIMOTHY J. (TIM) PENNY					IR SHEILA KISCADEN	DFL DAVID J. HANSEN		IR GIL GUTKNECHT	DFL TOM CHRISTENSEN	
Precinct																		
Rochester W-3 P-4	1,484	285	1,458	681	399	375	551	858	–	–	–	–	782	527	–	897	496	–
Rochester W-3 P-1	2,106	558	1,681	699	544	420	563	1,043	–	–	–	–	752	668	–	896	683	–
Rochester W-3 P-2	2,601	313	1,950	818	678	440	568	1,333	–	–	–	–	997	731	–	1,132	735	–
Rochester W-3 P-3	1,458	185	1,366	532	499	320	329	978	–	–	–	–	628	578	–	745	546	–
Rochester W-2 P-4	2,144	237	1,876	825	539	491	583	1,252	–	–	–	–	954	697	–	1,076	737	–
Rochester W-5 P-1	2,332	278	1,882	695	779	381	489	1,339	–	–	–	–	758	918	–	939	853	–
Rochester W-5 P-4	1,243	160	1,035	438	317	273	304	706	–	–	–	–	563	364	–	609	393	–
Rochester W-6 P-1	1,945	220	1,571	678	512	379	495	1,046	–	–	–	–	847	578	–	925	596	–
Rochester W-6 P-2	3,064	207	2,476	1,115	815	528	705	1,720	–	–	–	–	1,332	909	–	1,485	903	–
Rochester W-6 P-3	1,731	158	1,463	675	468	312	409	1,027	–	–	–	–	825	487	–	934	498	–
Rochester W-6 P-4	1,698	337	1,352	536	458	352	379	915	–	–	–	–	671	527	–	729	546	–
Rochester Twp P-3	3	0	3	2	1	0	0	3	–	–	–	–	0	3	–	0	3	–
Cascade Twp. P-3	4	0	3	1	2	0	1	2	–	–	–	–	3	0	–	2	1	–
Cascade Twp. P-5	8	0	5	4	1	0	1	4	–	–	–	–	2	3	–	5	0	–
Cascade Twp. P-6	29	0	19	7	6	6	3	16	–	–	–	–	10	9	–	9	9	–
Cascade Twp. P-7	2	0	2	0	0	2	0	2	–	–	–	–	2	0	–	1	1	–
Cascade Twp. P-8	0	0	0	0	0	0	0	0	–	–	–	–	0	0	–	0	0	–
County: Totals:	**21,852**	**2,938**	**18,142**	**7,706**	**6,018**	**4,279**	**5,380**	**12,244**	–	–	–	–	**9,126**	**6,999**	–	**10,384**	**7,000**	–
District 30A Total	**21,852**	**2,938**	**18,142**	**7,706**	**6,018**	**4,279**	**5,380**	**12,244**	–	–	–	–	**9,126**	**6,999**	–	**10,384**	**7,000**	–
% Of Voters			**100**	**42.48**	**33.17**	**23.59**	**29.65**	**67.49**	–	–	–	–	**50.30**	**38.58**	–	**57.24**	**38.58**	–

DISTRICT 30B County OLMSTED	VOTER REGISTRATION			PRESIDENT AND VICE-PRESIDENT			U.S. REP. DIST. 1						STATE SENATOR			STATE REP.		
	Persons registered as of 7:00 a.m. election day	Persons registered on election day	Total number of persons voting	IR BUSH AND QUAYLE	DFL CLINTON AND GORE	IND PEROT AND STOCKDALE	IR TIMOTHY R. DROOGSMA	DFL TIMOTHY J. (TIM) PENNY					IR SHEILA KISCADEN	DFL DAVID J. HANSEN		IR DAVE BISHOP		
Precinct																		
Marion Twp. P-2	69	7	50	18	17	15	18	32	–	–	–	–	19	29	–	43	–	–
Rochester W-1 P-2	1,486	181	1,113	414	440	250	297	798	–	–	–	–	499	498	–	862	–	–
Rochester W-1 P-3	1,619	229	1,274	472	488	296	319	912	–	–	–	–	543	618	–	931	–	–
Rochester W-2 P-1	2,632	287	1,904	709	792	361	523	1,283	–	–	–	–	998	714	–	1,357	–	–
Rochester W-2 P-2	3,277	369	2,787	1,265	998	496	878	1,816	–	–	–	–	1,819	757	–	2,193	–	–
Rochester W-4 P-1	1,826	291	1,339	477	592	251	344	931	–	–	–	–	611	578	–	975	–	–
Rochester W-4 P-2	1,265	209	904	288	410	191	215	630	–	–	–	–	367	413	–	578	–	–
Rochester W-4 P-3	1,651	216	1,258	418	517	305	343	878	–	–	–	–	524	604	–	924	–	–
Rochester W-4 P-4	1,175	278	911	284	349	266	256	629	–	–	–	–	393	435	–	666	–	–
Rochester W-5 P-2	2,487	222	2,057	825	759	452	566	1,438	–	–	–	–	990	858	–	1,522	–	–
Rochester W-5 P-3	2,324	198	2,069	964	670	427	624	1,387	–	–	–	–	1,195	693	–	1,600	–	–
Rochester Twp P-2	231	14	177	79	53	44	46	128	–	–	–	–	115	54	–	151	–	–
County: Totals:	**20,042**	**2,501**	**15,843**	**6,213**	**6,085**	**3,354**	**4,429**	**10,862**	–	–	–	–	**8,073**	**6,251**	–	**11,802**	–	–
District 30B Total	**20,042**	**2,501**	**15,843**	**6,213**	**6,085**	**3,354**	**4,429**	**10,862**	–	–	–	–	**8,073**	**6,251**	–	**11,802**	–	–
% Of Voters			**100**	**39.22**	**38.41**	**21.17**	**27.96**	**68.56**	–	–	–	–	**50.96**	**39.46**	–	**74.49**	–	–
District 30 Total	**41,894**	**5,439**	**33,985**	**13,919**	**12,103**	**7,633**	**9,809**	**23,106**	–	–	–	–	**17,199**	**13,250**	–	–	–	–
% Of Voters			**100**	**40.96**	**35.61**	**22.46**	**28.86**	**67.99**	–	–	–	–	**50.61**	**38.99**	–	–	–	–

DISTRICT 31A County DODGE	VOTER REGISTRATION			PRESIDENT AND VICE-PRESIDENT			U.S. REP. DIST. 1						STATE SENATOR			STATE REP.		
	Persons registered as of 7:00 a.m. election day	Persons registered on election day	Total number of persons voting	IR BUSH AND QUAYLE	DFL CLINTON AND GORE	IND PEROT AND STOCKDALE	IR TIMOTHY R. DROOGSMA	DFL TIMOTHY J. (TIM) PENNY					IR DUANE BENSON	DFL CONSUELO P. STACY		IR DON L. FRERICHS		
Precinct																		
Vernon Twp.	324	0	328	101	151	74	33	289	–	–	–	–	169	152	–	259	–	–
County: Totals:	**324**	**0**	**328**	**101**	**151**	**74**	**33**	**289**	–	–	–	–	**169**	**152**	–	**259**	–	–
OLMSTED																		
Cascade Twp. P-1	1,540	195	1,399	628	389	367	437	939	–	–	–	–	821	529	–	1,138	–	–
Farmington Twp.	356	40	306	113	109	79	70	227	–	–	–	–	187	105	–	247	–	–
Haverhill Twp.	987	94	866	384	255	220	257	599	–	–	–	–	536	307	–	721	–	–

High Forest Twp.	646	82	568	249	146	169	147	417	–	–	–	–	393	167	–	489	–	–
Marion Twp. P-1	3,388	448	2,927	1,150	886	859	790	2,075	–	–	–	–	1,710	1,113	–	2,320	–	–
New Haven Twp.	694	89	638	230	197	205	150	485	–	–	–	–	352	273	–	530	–	–
Oronoco	509	77	491	172	151	165	140	345	–	–	–	–	261	218	–	396	–	–
Oronoco Twp.	1,143	148	1,009	459	281	259	289	708	–	–	–	–	582	396	–	815	–	–
Pleasant Grove Twp.	429	69	415	174	131	107	90	318	–	–	–	–	268	139	–	334	–	–
Rochester W-1 P-1	1,808	216	1,582	664	538	373	393	1,156	–	–	–	–	896	624	–	1,247	–	–
Rochester W-1 P-5	9	2	9	5	2	2	5	4	–	–	–	–	7	2	–	9	–	–
Rochester W-3 P-5	45	22	48	17	20	11	15	31	–	–	–	–	20	24	–	38	–	–
Rochester W-1 P-6	49	27	67	33	20	13	13	50	–	–	–	–	36	26	–	53	–	–
Rochester W-2 P-3	439	65	431	224	131	75	143	278	–	–	–	–	276	136	–	354	–	–
Rochester W-1 P-4	2,347	346	2,097	966	602	500	654	1,358	–	–	–	–	1,293	673	–	1,550	–	–
Rochester W-2 P-5	19	10	32	14	12	6	10	22	–	–	–	–	20	11	–	26	–	–
Rochester W-5 P-5	3	2	5	3	0	2	2	3	–	–	–	–	5	0	–	5	–	–
Rochester Twp P-1	2,013	151	1,723	776	544	386	448	1,235	–	–	–	–	941	710	–	1,354	–	–
Rochester Twp P-4	10	0	7	3	4	0	0	7	–	–	–	–	3	4	–	7	–	–
Rochester Twp P-5	7	0	4	3	1	0	0	4	–	–	–	–	4	0	–	4	–	–
Rock Dell Twp.	376	23	359	128	112	114	76	279	–	–	–	–	221	134	–	303	–	–
Salem Twp.	675	70	600	219	188	184	105	482	–	–	–	–	372	207	–	487	–	–
Stewartville	2,669	507	2,320	925	732	617	551	1,723	–	–	–	–	1,548	721	–	2,004	–	–
County: Totals:	**20,161**	**2,683**	**17,903**	**7,539**	**5,451**	**4,713**	**4,785**	**12,745**	–	–	–	–	**10,752**	**6,519**	–	**14,431**	–	–
District 31A Total	**20,485**	**2,683**	**18,231**	**7,640**	**5,602**	**4,787**	**4,818**	**13,034**	–	–	–	–	**10,921**	**6,671**	–	**14,690**	–	–
% Of Voters			**100**	**41.91**	**30.73**	**26.26**	**26.43**	**71.49**	–	–	–	–	**59.90**	**36.59**	–	**80.58**	–	–

	VOTER REGISTRATION			PRESIDENT AND VICE-PRESIDENT			U.S. REP. DIST. 1						STATE SENATOR			STATE REP.		
DISTRICT 31B County FILLMORE	Persons registered as of 7:00 a.m. election day	Persons registered on election day	Total number of persons voting	IR BUSH AND QUAYLE	DFL CLINTON AND GORE	IND PEROT AND STOCKDALE	IR TIMOTHY R. DROOGSMA	DFL TIMOTHY J. (TIM) PENNY					IR DUANE BENSON	DFL CONSUELO P. STACY		IR GREGORY M. DAVIDS		
Precinct																		
Amherst Twp.	168	31	152	40	64	47	24	126	–	–	–	–	104	46	–	120	–	–
Arendahl Twp.	201	31	187	68	62	55	50	136	–	–	–	–	154	29	–	159	–	–
Beaver Twp.	140	19	129	35	62	29	20	106	–	–	–	–	85	41	–	107	–	–
Bloomfield Twp.	233	40	212	61	88	58	40	171	–	–	–	–	160	48	–	187	–	–
Bristol Twp.	231	28	205	55	82	68	32	173	–	–	–	–	156	48	–	176	–	–
Canton	207	36	190	55	83	49	30	155	–	–	–	–	133	53	–	144	–	–
Canton Twp.	184	36	169	54	67	48	26	143	–	–	–	–	130	38	–	147	–	–
Carimona Twp.	231	18	192	55	68	68	45	145	–	–	–	–	151	38	–	165	–	–
Carrolton Twp.	160	23	150	53	39	57	48	101	–	–	–	–	133	15	–	123	–	–
Chatfield	799	119	642	249	219	164	161	470	–	–	–	–	457	169	–	516	–	–
Chatfield Twp.	253	54	243	74	94	71	27	216	–	–	–	–	175	66	–	214	–	–
Fillmore Twp.	279	43	253	93	82	70	65	185	–	–	–	–	194	55	–	223	–	–
Forestville Twp.	239	44	228	87	75	64	45	181	–	–	–	–	186	40	–	204	–	–
Fountain	202	30	190	64	74	50	46	142	–	–	–	–	150	38	–	161	–	–
Fountain Twp.	202	19	193	85	47	60	52	138	–	–	–	–	161	30	–	171	–	–
Harmony	663	97	599	209	222	155	98	489	–	–	–	–	451	141	–	527	–	–
Harmony Twp.	216	22	177	58	62	54	44	133	–	–	–	–	138	38	–	163	–	–
Holt Twp.	153	28	137	37	45	48	37	100	–	–	–	–	104	33	–	114	–	–
Jordan Twp.	211	32	196	78	60	52	47	148	–	–	–	–	133	58	–	155	–	–

Lanesboro	529	67	453	142	149	156	102	342	–	–	–	–	386	64	–	395	–	–
Mabel	453	72	410	119	161	125	87	311	–	–	–	–	279	122	–	334	–	–
Newburg Twp.	253	44	223	39	106	77	44	176	–	–	–	–	133	86	–	175	–	–
Ostrander	170	33	166	64	70	29	40	121	–	–	–	–	118	42	–	137	–	–
Pilot Mound Twp.	184	27	178	75	58	44	40	137	–	–	–	–	139	38	–	152	–	–
Preble Twp.	140	26	121	26	53	41	17	100	–	–	–	–	81	38	–	108	–	–
Preston W-1	281	51	266	74	107	80	44	219	–	–	–	–	206	57	–	237	–	–
Preston W-2	631	76	535	197	192	141	110	414	–	–	–	–	432	95	–	474	–	–
Preston Twp.	140	21	131	47	36	48	17	112	–	–	–	–	118	13	–	123	–	–
Spring Valley W-1	696	157	636	228	262	137	154	476	–	–	–	–	488	146	–	582	–	–
Spring Valley W-2	632	149	613	198	233	171	136	466	–	–	–	–	440	165	–	548	–	–
Spring Valley Twp.	338	77	315	104	96	113	69	243	–	–	–	–	237	74	–	276	–	–
Sumner Twp.	260	56	255	94	77	80	53	196	–	–	–	–	205	42	–	220	–	–
Whalan	69	9	55	18	14	19	11	41	–	–	–	–	34	19	–	45	–	–
Wykoff	321	35	288	109	114	62	67	213	–	–	–	–	212	70	–	254	–	–
York Twp.	205	31	194	80	68	43	45	144	–	–	–	–	141	46	–	156	–	–
County: Totals:	**10,274**	**1,681**	**9,283**	**3,124**	**3,391**	**2,633**	**1,973**	**7,169**	–	–	–	–	**7,004**	**2,141**	–	**7,992**	–	–
MOWER																		
Bennington Twp.	112	12	100	25	41	28	19	81	–	–	–	–	74	25	–	83	–	–
Clayton Twp.	111	6	98	19	59	20	12	85	–	–	–	–	80	18	–	81	–	–
Frankford Twp.	232	30	213	71	77	61	52	161	–	–	–	–	183	28	–	187	–	–
Grand Meadow	593	75	518	166	196	148	107	402	–	–	–	–	436	79	–	446	–	–
Grand Meadow Twp.	204	14	179	57	61	58	26	147	–	–	–	–	137	37	–	150	–	–
Le Roy	530	66	483	128	234	119	80	388	–	–	–	–	321	145	–	407	–	–
Le Roy Twp.	242	23	197	58	82	55	28	166	–	–	–	–	137	59	–	153	–	–
Lodi Twp.	157	15	149	48	50	48	15	134	–	–	–	–	114	34	–	125	–	–
Pleasant Valley	162	25	154	47	54	53	26	127	–	–	–	–	105	49	–	124	–	–
Racine	206	40	205	94	51	58	64	135	–	–	–	–	151	49	–	182	–	–
Racine Twp.	264	49	252	110	75	65	63	187	–	–	–	–	191	54	–	218	–	–
Sargeant	48	4	40	10	13	17	7	33	–	–	–	–	26	14	–	35	–	–
Sargeant Twp.	184	20	145	51	48	46	33	112	–	–	–	–	87	55	–	109	–	–
Taopi	46	6	44	9	24	10	1	43	–	–	–	–	32	12	–	36	–	–
County: Totals:	**3,091**	**385**	**2,777**	**893**	**1,065**	**786**	**533**	**2,201**	–	–	–	–	**2,074**	**658**	–	**2,336**	–	–
OLMSTED																		
Chatfield	671	85	576	227	186	158	135	434	–	–	–	–	429	139	–	486	–	–
Dover	231	27	191	84	51	55	52	139	–	–	–	–	132	58	–	157	–	–
Dover Twp.	271	32	222	89	64	64	68	153	–	–	–	–	161	59	–	189	–	–
Elmira Twp.	216	29	195	74	65	55	40	154	–	–	–	–	138	52	–	162	–	–
Eyota	840	110	694	294	186	198	188	493	–	–	–	–	486	192	–	554	–	–
Eyota Twp.	313	32	280	129	66	72	67	210	–	–	–	–	202	66	–	224	–	–
Orion Twp.	316	58	307	105	96	101	86	220	–	–	–	–	208	94	–	260	–	–
Quincy Twp.	211	24	186	70	60	51	42	141	–	–	–	–	117	61	–	149	–	–
Viola Twp.	340	46	299	108	88	90	78	217	–	–	–	–	200	93	–	234	–	–
County: Totals:	**3,409**	**443**	**2,950**	**1,180**	**862**	**844**	**756**	**2,161**	–	–	–	–	**2,073**	**814**	–	**2,415**	–	–
WINONA																		
St. Charles	1,666	311	1,337	536	452	325	358	945	–	–	–	–	900	393	–	1,062	–	–
St. Charles Twp.	310	32	235	106	62	65	73	162	–	–	–	–	176	54	–	199	–	–
Saratoga Twp.	241	54	217	93	68	51	62	147	–	–	–	–	146	61	–	170	–	–
County: Totals:	**2,217**	**397**	**1,789**	**735**	**582**	**441**	**493**	**1,254**	–	–	–	–	**1,222**	**508**	–	**1,431**	–	–
District 31B Total	**18,991**	**2,906**	**16,799**	**5,932**	**5,900**	**4,704**	**3,755**	**12,785**	–	–	–	–	**12,373**	**4,121**	–	**14,174**	–	–
% Of Voters			**100**	**35.31**	**35.12**	**28.00**	**22.35**	**76.11**	–	–	–	–	**73.65**	**24.53**	–	**84.37**	–	–
District 31 Total	**39,476**	**5,589**	**35,030**	**13,572**	**11,502**	**9,491**	**8,573**	**25,819**	–	–	–	–	**23,294**	**10,792**	–	–	–	–
% Of Voters			**100**	**38.74**	**32.83**	**27.09**	**24.47**	**73.71**	–	–	–	–	**66.50**	**30.81**	–	–	–	–

DISTRICT 32A County WINONA	VOTER REGISTRATION			PRESIDENT AND VICE-PRESIDENT			U.S. REP. DIST. 1						STATE SENATOR			STATE REP.		
Precinct	Persons registered as of 7:00 a.m. election day	Persons registered on election day	Total number of persons voting	IR BUSH AND QUAYLE	DFL CLINTON AND GORE	IND PEROT AND STOCKDALE	IR TIMOTHY R. DROOGSMA	DFL TIMOTHY J. (TIM) PENNY					IR GREG ABNET	DFL STEVEN MORSE		IR PAUL DOUBLE	DFL GENE PELOWSKI, JR.	
Elba	134	14	108	21	60	27	13	94	–	–	–	–	25	81	–	25	81	–
Elba Twp.	164	21	144	47	59	32	26	115	–	–	–	–	60	79	–	36	99	–
Goodview P-1	834	125	727	268	291	159	224	491	–	–	–	–	286	430	–	255	464	–
Goodview P-2	953	213	732	253	275	193	223	497	–	–	–	–	309	409	–	251	465	–
Minneiska	55	7	49	8	19	21	14	34	–	–	–	–	20	29	–	16	30	–
Minnesota City	176	26	117	29	49	34	35	78	–	–	–	–	45	69	–	37	77	–
Mount Vernon Twp.	215	15	176	53	68	55	45	130	–	–	–	–	69	105	–	55	117	–
Rollingstone	441	57	359	122	157	78	91	267	–	–	–	–	130	224	–	127	230	–
Rollingstone Twp.	756	121	669	262	233	170	213	450	–	–	–	–	317	341	–	244	412	–
Whitewater Twp.	115	9	101	32	37	28	17	84	–	–	–	–	42	57	–	26	70	–
Winona W-1 P-1	856	131	593	195	263	123	160	420	–	–	–	–	226	361	–	195	384	–
Winona W-1 P-2	1,809	496	1,330	520	520	273	441	799	–	–	–	–	514	712	–	469	763	–
Winona W-1 P-3	1,347	218	861	326	340	184	319	489	–	–	–	–	366	449	–	323	477	–
Winona W-1 P-4	763	92	620	247	233	134	202	405	–	–	–	–	241	371	–	221	384	–
Winona W-2 P-1	850	160	752	241	338	165	227	511	–	–	–	–	279	457	–	242	486	–
Winona W-2 P-2	1,055	200	825	282	319	208	214	596	–	–	–	–	286	524	–	247	561	–
Winona W-2 P-3	991	170	756	213	346	186	203	538	–	–	–	–	249	493	–	223	514	–
Winona W-2 P-4	1,258	341	939	295	433	196	287	614	–	–	–	–	316	590	–	283	617	–
Winona W-3 P-1	1,153	351	864	266	407	173	215	594	–	–	–	–	267	558	–	215	593	–
Winona W-3 P-2	2,985	475	1,227	330	620	264	314	814	–	–	–	–	363	794	–	327	769	–
Winona W-3 P-3	828	224	640	222	295	114	170	430	–	–	–	–	225	383	–	195	402	–
Winona W-3 P-4	868	195	675	232	271	161	197	455	–	–	–	–	252	410	–	226	431	–
Winona W-4 P-1	931	185	734	191	337	194	184	538	–	–	–	–	264	454	–	191	510	–
Winona W-4 P-2	837	202	696	175	309	197	158	522	–	–	–	–	212	469	–	182	491	–
Winona W-4 P-3	783	246	719	157	346	206	166	538	–	–	–	–	228	473	–	204	492	–
Winona W-4 P-4	1,209	232	1,124	511	380	222	404	703	–	–	–	–	500	610	–	422	679	–
Winona Twp.	593	57	491	220	161	107	169	318	–	–	–	–	221	265	–	212	272	–
County: Totals:	**22,959**	**4,583**	**17,028**	**5,718**	**7,166**	**3,904**	**4,931**	**11,524**	–	–	–	–	**6,312**	**10,197**	–	**5,449**	**10,870**	–
District 32A Total	**22,959**	**4,583**	**17,028**	**5,718**	**7,166**	**3,904**	**4,931**	**11,524**	–	–	–	–	**6,312**	**10,197**	–	**5,449**	**10,870**	–
% Of Voters			**100**	**33.58**	**42.08**	**22.93**	**28.96**	**67.68**	–	–	–	–	**37.07**	**59.88**	–	**32.00**	**63.84**	–

DISTRICT 32B County FILLMORE	VOTER REGISTRATION			PRESIDENT AND VICE-PRESIDENT			U.S. REP. DIST. 1						STATE SENATOR			STATE REP.		
	Persons registered as of 7:00 a.m. election day	Persons registered on election day	Total number of persons voting	IR BUSH AND QUAYLE	DFL CLINTON AND GORE	IND PEROT AND STOCKDALE	IR TIMOTHY R. DROOGSMA	DFL TIMOTHY J. (TIM) PENNY					IR GREG ABNET	DFL STEVEN MORSE		IR VIRGIL J. JOHNSON	DFL JANICE DALEY	
Precinct																		
Norway Twp.	234	24	161	47	59	50	38	118	–	–	–	–	71	86	–	64	89	–
Peterson	200	24	148	58	55	31	39	105	–	–	–	–	55	91	–	62	83	–
Rushford	900	148	764	227	345	181	157	595	–	–	–	–	275	474	–	347	403	–
Rushford Village	408	60	376	127	127	116	103	269	–	–	–	–	174	190	–	183	186	–
County: Totals:	**1,742**	**256**	**1,449**	**459**	**586**	**378**	**337**	**1,087**	–	–	–	–	**575**	**841**	–	**656**	**761**	–
HOUSTON																		
Black Hammer Twp.	149	32	161	46	49	59	30	130	–	–	–	–	89	71	–	95	64	–
Brownsville	274	46	263	58	113	81	50	204	–	–	–	–	112	142	–	135	116	–
Brownsville Twp.	229	39	209	51	87	64	48	154	–	–	–	–	100	103	–	109	93	–
Caledonia P-1	761	107	694	261	244	173	197	483	–	–	–	–	345	342	–	496	193	–
Caledonia P-2	972	133	850	290	320	221	201	634	–	–	–	–	434	405	–	591	243	–
Caledonia Twp.	328	39	307	107	90	95	86	216	–	–	–	–	173	132	–	228	77	–
Crooked Creek Twp.	166	21	148	47	47	47	43	102	–	–	–	–	88	58	–	99	46	–
Eitzen	147	12	130	67	35	27	34	93	–	–	–	–	72	57	–	99	29	–
Hokah	391	66	359	130	127	91	86	258	–	–	–	–	184	173	–	193	155	–
Hokah Twp.	318	52	304	102	128	66	86	210	–	–	–	–	170	131	–	179	115	–
Houston	661	84	565	223	188	140	156	392	–	–	–	–	248	304	–	403	147	–
Houston Twp.	282	42	268	105	84	75	73	191	–	–	–	–	141	126	–	190	74	–
Jefferson Twp.	80	4	67	27	20	20	15	50	–	–	–	–	25	39	–	47	18	–
La Crescent P-1	1,170	177	1,094	430	405	225	343	715	–	–	–	–	586	492	–	631	419	–
La Crescent P-2	1,259	315	1,206	455	475	256	330	833	–	–	–	–	560	627	–	655	501	–
La Crescent P-3	357	103	329	140	133	52	121	194	–	–	–	–	151	170	–	177	138	–
La Crescent Twp.	921	172	936	393	305	223	341	577	–	–	–	–	515	417	–	530	380	–
Mayville Twp.	250	33	227	64	88	67	51	171	–	–	–	–	122	103	–	159	65	–
Money Creek Twp.	251	45	238	72	74	89	64	170	–	–	–	–	112	124	–	155	78	–
Mound Prairie Twp.	309	64	304	122	92	84	106	191	–	–	–	–	168	130	–	178	120	–
Sheldon Twp.	169	21	152	72	49	30	59	90	–	–	–	–	90	61	–	114	36	–
Spring Grove	710	99	677	223	266	176	151	506	–	–	–	–	252	403	–	431	222	–
Spring Grove Twp.	253	47	260	82	93	74	69	189	–	–	–	–	124	131	–	165	91	–
Union Twp.	187	35	175	74	53	40	45	121	–	–	–	–	89	79	–	109	57	–
Wilmington Twp.	291	37	285	115	66	101	103	180	–	–	–	–	169	115	–	224	60	–
Winnebago Twp.	154	23	148	49	48	48	33	114	–	–	–	–	70	78	–	93	53	–
Yucatan Twp.	194	44	191	48	65	73	50	134	–	–	–	–	89	100	–	89	95	–
County: Totals:	**11,233**	**1,892**	**10,547**	**3,853**	**3,744**	**2,697**	**2,971**	**7,302**	–	–	–	–	**5,278**	**5,113**	–	**6,574**	**3,685**	–
WINONA																		
Altura	228	18	191	67	60	56	60	127	–	–	–	–	93	91	–	111	74	–
Dakota	250	41	195	67	78	47	40	148	–	–	–	–	72	121	–	90	96	–
Dresbach Twp.	237	50	208	74	70	60	64	136	–	–	–	–	97	105	–	115	82	–
Fremont Twp.	220	27	193	83	52	53	68	124	–	–	–	–	107	85	–	121	70	–
Hart Twp.	191	34	166	57	62	40	49	114	–	–	–	–	84	79	–	86	75	–
Hillsdale Twp.	418	133	336	108	123	94	117	210	–	–	–	–	161	169	–	173	148	–

Homer Twp.	927	154	745	272	244	217	258	474	–	–	–	–	329	407	–	415	305	–
Lewiston	788	94	677	279	240	148	178	491	–	–	–	–	293	377	–	398	272	–
New Hartford Twp.	458	97	431	137	159	128	128	298	–	–	–	–	238	193	–	206	216	–
Norton Twp.	351	35	289	98	93	90	96	187	–	–	–	–	151	137	–	154	133	–
Pleasant Hill Twp.	308	50	266	112	70	78	96	163	–	–	–	–	138	125	–	162	100	–
Richmond Twp.	442	71	376	115	139	117	111	263	–	–	–	–	161	212	–	197	176	–
Stockton	330	63	268	85	84	99	81	185	–	–	–	–	97	169	–	156	106	–
Utica	124	17	95	34	34	25	28	67	–	–	–	–	39	56	–	46	48	–
Utica Twp.	360	50	310	118	100	88	97	208	–	–	–	–	147	156	–	157	148	–
Warren Twp.	343	43	286	102	91	87	110	175	–	–	–	–	144	138	–	142	140	–
Wilson Twp.	812	108	628	266	183	175	225	392	–	–	–	–	330	283	–	382	225	–
Wiscoy Twp.	257	22	189	58	77	46	49	136	–	–	–	–	83	105	–	77	110	–
County: Totals:	**7,044**	**1,107**	**5,849**	**2,132**	**1,959**	**1,648**	**1,855**	**3,898**	–	–	–	–	**2,764**	**3,008**	–	**3,188**	**2,524**	–
District 32B Total	**20,019**	**3,255**	**17,845**	**6,444**	**6,289**	**4,723**	**5,163**	**12,287**	–	–	–	–	**8,617**	**8,962**	–	**10,418**	**6,970**	–
% Of Voters			**100**	**36.11**	**35.24**	**26.47**	**28.93**	**68.85**	–	–	–	–	**48.29**	**50.22**	–	**58.38**	**39.06**	–
District 32 Total	**42,978**	**7,838**	**34,873**	**12,162**	**13,455**	**8,627**	**10,094**	**23,811**	–	–	–	–	**14,929**	**19,159**	–	–	–	–
% Of Voters			**100**	**34.88**	**38.58**	**24.74**	**28.95**	**68.28**	–	–	–	–	**42.81**	**54.94**	–	–	–	–

	VOTER REGISTRATION			PRESIDENT AND VICE-PRESIDENT			U.S. REP. DIST. 2		U.S. REP. DIST. 6					STATE SENATOR			STATE REP.		
DISTRICT 33A County HENNEPIN	Persons registered as of 7:00 a.m. election day	Persons registered on election day	Total number of persons voting	IR BUSH AND QUAYLE	DFL CLINTON AND GORE	IND PEROT AND STOCKDALE	IR CAL R. LUDEMAN	DFL DAVID MINGE	IR ROD GRAMS	DFL GERRY SIKORSKI	IND DEAN BARKLEY			IR PAT MCGOWAN	DFL HARVEY GUTTMANN		IR ARLON LINDNER	DFL RENEE SCHERMAN	
Precinct																			
Corcoran P-1	1,573	275	1,491	577	450	453	–	–	755	371	229	–	–	949	459	–	769	617	–
Corcoran P-2	1,390	250	1,298	445	383	457	–	–	610	328	231	–	–	769	447	–	605	581	–
Dayton P-1	563	111	499	170	173	153	–	–	229	140	74	–	–	278	185	–	204	245	–
Dayton P-2	428	63	381	86	160	134	–	–	158	148	36	–	–	174	182	–	125	230	–
Dayton P-3	1,574	210	1,471	513	466	481	–	–	685	403	273	–	–	849	516	–	653	685	–
Hassan Twp. P-1	1,211	201	1,145	399	352	374	–	–	588	274	181	–	–	666	408	–	517	562	–
Maple Grove P-1	2,633	267	2,366	820	881	650	–	–	1,063	715	425	–	–	1,518	719	–	1,015	1,136	–
Maple Grove P-3	2,617	336	2,372	879	827	652	–	–	1,101	685	403	–	–	1,490	755	–	1,067	1,090	–
Maple Grove P-5	2,226	417	2,219	1,022	612	575	–	–	1,234	511	328	–	–	1,587	522	–	1,280	742	–
Maple Grove P-6	1,939	188	1,717	681	541	484	–	–	844	444	305	–	–	1,168	452	–	883	688	–
Rogers P-1	462	98	411	138	138	132	–	–	203	116	48	–	–	235	150	–	165	225	–
Champlin W-1 P-2	1,404	266	1,244	392	452	393	–	–	544	392	203	–	–	658	482	–	485	630	–
Champlin W-2 P-1	725	201	785	308	254	220	–	–	373	205	159	–	–	515	222	–	378	327	–
Maple Grove P-11	1,845	276	1,637	590	576	461	–	–	766	461	275	–	–	1,042	499	–	745	717	–
County: Totals:	**20,590**	**3,159**	**19,036**	**7,020**	**6,265**	**5,619**	–	–	**9,153**	**5,193**	**3170**	–	–	**11,898**	**5,998**	–	**8,891**	**8,475**	–
WRIGHT																			
Dayton	33	1	20	3	12	5	5	12	–	–	–	–	–	6	12	–	4	14	–
County: Totals:	**33**	**1**	**20**	**3**	**12**	**5**	**5**	**12**	–	–	–	–	–	**6**	**12**	–	**4**	**14**	–
District 33A Total	**20,623**	**3,160**	**19,056**	**7,023**	**6,277**	**5,624**	**5**	**12**	**9,153**	**5,193**	**3,170**	–	–	**11,904**	**6,010**	–	**8,895**	**8,489**	–
% Of Voters			**100**	**36.85**	**32.94**	**29.51**	**0.03**	**0.06**	**48.03**	**27.25**	**16.64**	–	–	**62.47**	**31.54**	–	**46.68**	**44.55**	–

DISTRICT 33B County HENNEPIN	VOTER REGISTRATION			PRESIDENT AND VICE-PRESIDENT			U.S. REP. DIST. 2		U.S. REP. DIST. 6					STATE SENATOR			STATE REP.		
Precinct	Persons registered as of 7:00 a.m. election day	Persons registered on election day	Total number of persons voting	IR BUSH AND QUAYLE	DFL CLINTON AND GORE	IND PEROT AND STOCKDALE	IR CAL R. LUDEMAN	DFL DAVID MINGE	IR ROD GRAMS	DFL GERRY SIKORSKI	IND DEAN BARKLEY			IR PAT MCGOWAN	DFL HARVEY GUTTMANN		IR WARREN LIMMER	DFL DAN CAIN	LIB BRAD EICHSTADT
Maple Grove P-2	2,330	286	2,066	665	802	586	—	—	883	647	341	—	—	1,219	733	—	944	877	101
Maple Grove P-4	2,005	236	1,822	731	620	455	—	—	883	534	282	—	—	1,212	526	—	1,042	627	35
Maple Grove P-7	1,641	272	1,492	521	604	358	—	—	661	495	227	—	—	917	489	—	779	559	50
Maple Grove P-8	1,963	297	1,737	596	634	495	—	—	810	525	263	—	—	1,114	515	—	902	647	62
Maple Grove P-9	1,259	157	1,141	386	452	292	—	—	517	354	184	—	—	717	360	—	599	421	44
Maple Grove P-10	1,548	286	1,412	533	503	371	—	—	685	404	191	—	—	870	438	—	735	533	36
Plymouth P-15	1,851	179	1,716	726	578	402	—	—	867	454	278	—	—	1,111	483	—	1,016	532	51
Plymouth P-16	1,580	167	1,475	683	479	297	—	—	814	359	216	—	—	1,014	386	—	874	466	46
Maple Grove P-12	1,687	296	1,566	594	488	480	—	—	777	431	231	—	—	1,027	452	—	859	579	29
Maple Grove P-13	1,692	324	1,504	557	562	378	—	—	716	461	202	—	—	961	462	—	761	597	31
Plymouth P-19	1,966	460	1,961	732	770	444	—	—	877	613	302	—	—	1,162	661	—	1,041	716	66
Plymouth P-20	1,723	286	1,696	628	706	343	—	—	736	553	282	—	—	975	591	—	877	648	42
County: Totals:	**21,245**	**3,246**	**19,588**	**7,352**	**7,198**	**4,901**	**—**	**—**	**9,226**	**5,830**	**2,999**	**—**	**—**	**12,299**	**6,096**	**—**	**10,429**	**7,202**	**593**
District 33B Total	**21,245**	**3,246**	**19,588**	**7,352**	**7,198**	**4,901**			**9,226**	**5,830**	**2,999**	**—**	**—**	**12,299**	**6,096**	**—**	**10,429**	**7,202**	**593**
% Of Voters			**100**	**37.53**	**36.75**	**25.02**			**47.10**	**29.76**	**15.31**	**—**	**—**	**62.79**	**31.12**	**—**	**53.24**	**36.77**	**3.03**
District 33 Total	**41,868**	**6,406**	**38,644**	**14,375**	**13,475**	**10,525**	**5**	**12**	**18,379**	**11,023**	**6,169**	**—**	**—**	**24,203**	**12,106**	**—**	**—**	**—**	**—**
% Of Voters			**100**	**37.20**	**34.87**	**27.24**	**0.01**	**0.03**	**47.56**	**28.52**	**15.96**	**—**	**—**	**62.63**	**31.33**	**—**	**—**	**—**	**—**

DISTRICT 34A County HENNEPIN	VOTER REGISTRATION			PRESIDENT AND VICE-PRESIDENT			U.S. REP. DIST. 2		U.S. REP. DIST. 6					STATE SENATOR			STATE REP.		
Precinct	Persons registered as of 7:00 a.m. election day	Persons registered on election day	Total number of persons voting	IR BUSH AND QUAYLE	DFL CLINTON AND GORE	IND PEROT AND STOCKDALE	IR CAL R. LUDEMAN	DFL DAVID MINGE	IR ROD GRAMS	DFL GERRY SIKORSKI	IND DEAN BARKLEY			IR GEN OLSON	DFL JACKIE JOHNSTON		IR STEVE SMITH	DFL KIM ISENBERG	
Greenfield P-1	921	150	805	309	233	261	—	—	398	205	116	—	—	407	362	—	368	391	—
Hanover P-1	179	39	184	59	55	64	—	—	73	53	40	—	—	82	88	—	70	101	—
Independence P-1	1,892	227	1,688	704	469	487	—	—	913	373	251	—	—	1,040	586	—	941	634	—
Minnetrista P-1	2,305	392	2,150	866	636	623	1,168	736	—	—	—	—	—	1,409	678	—	1,234	810	—
Mound P-1	648	108	563	207	206	148	—	—	251	161	110	—	—	339	196	—	332	200	—
Mound P-3	1,868	410	1,637	523	579	519	—	—	645	552	258	—	—	849	717	—	846	725	—
Mound P-4	1,010	170	897	310	310	274	—	—	391	279	149	—	—	517	340	—	486	369	—
Mound P-5	1,158	168	1,026	338	393	287	—	—	427	339	162	—	—	573	410	—	531	432	—

Rockford P-1	185	60	158	45	57	56	–	–	59	53	30	–	–	66	85	–	50	93	–
Spring Park P-1	1,013	244	874	334	325	209	–	–	388	287	112	–	–	466	354	–	418	394	–
St. Bonifacius P-1	674	90	578	187	178	208	261	250	–	–	–	–	–	339	216	–	253	291	–
Mound P-2a/P-2b	569	119	518	148	201	168	53	43	146	142	83	–	–	255	243	–	245	237	–
Mound P-6a/P-6b	832	146	751	206	329	212	98	123	164	175	114	–	–	376	340	–	328	395	–
County: Totals:	**13,254**	**2,323**	**11,829**	**4,236**	**3,971**	**3,516**	**1,580**	**1,152**	**3,855**	**2,619**	**1,425**	**–**	**–**	**6,718**	**4,615**	**–**	**6,102**	**5,072**	**–**
WRIGHT																			
Delano	1,681	354	1,493	542	546	385	651	687	–	–	–	–	–	768	632	–	673	717	–
Franklin Twp	1,534	229	1,446	511	479	441	657	681	–	–	–	–	–	775	634	–	646	518	–
Hanover	346	98	380	131	121	123	–	–	190	91	65	–	–	203	161	–	176	176	–
Rockford	1,166	347	1,042	285	419	324	357	532	–	–	–	–	–	401	580	–	310	666	–
Rockford Twp	1,954	310	1,796	617	559	607	770	794	–	–	–	–	–	823	888	–	736	956	–
County: Totals:	**6,681**	**1,338**	**6,157**	**2,086**	**2,124**	**1,880**	**2,435**	**2,694**	**190**	**91**	**65**	**–**	**–**	**2,970**	**2,895**	**–**	**2,541**	**3,033**	**–**
District 34A Total	**19,935**	**3,661**	**17,986**	**6,322**	**6,095**	**5,396**	**4,015**	**3,846**	**4,045**	**2,710**	**1,490**	**–**	**–**	**9,688**	**7,510**	**–**	**8,643**	**8,105**	**–**
% Of Voters			**100**	**35.15**	**33.89**	**30.00**	**22.32**	**21.38**	**22.49**	**15.07**	**8.28**	**–**	**–**	**53.86**	**41.75**	**–**	**48.05**	**45.06**	**–**

	VOTER REGISTRATION			PRESIDENT AND VICE-PRESIDENT			U.S. REP. DIST. 2		U.S. REP. DIST. 6					STATE SENATOR			STATE REP.		
DISTRICT 34B County HENNEPIN	Persons registered as of 7:00 a.m. election day	Persons registered on election day	Total number of persons voting	IR BUSH AND QUAYLE	DFL CLINTON AND GORE	IND PEROT AND STOCKDALE	IR CAL R. LUDEMAN	DFL DAVID MINGE	IR ROD GRAMS	DFL GERRY SIKORSKI	IND DEAN BARKLEY			IR GEN OLSON	DFL JACKIE JOHNSTON		IR TODD VAN DELLEN	DFL CAROLE HELLIWELL	
Precinct																			
Long Lake P-1	1,289	243	1,164	421	412	325	–	–	482	383	201	–	–	625	482	–	578	492	–
Loretto P-1	213	82	264	111	94	57	–	–	147	52	45	–	–	137	104	–	143	96	–
Maple Plain P-1	1,155	258	1,049	344	394	298	–	–	476	315	162	–	–	535	457	–	475	482	–
Medina P-1	2,283	279	2,098	897	581	598	–	–	1,086	430	425	–	–	1,262	744	–	1,203	743	–
Orono P-1	1,229	124	1,085	523	295	257	–	–	538	243	242	–	–	726	307	–	621	375	–
Orono P-3	1,413	171	1,242	513	406	312	–	–	580	367	227	–	–	779	427	–	662	495	–
Orono P-4	1,491	228	1,329	580	381	356	–	–	644	363	235	–	–	837	444	–	755	498	–
Plymouth P-1	1,611	303	1,584	731	455	389	–	–	797	357	318	–	–	938	549	–	905	546	–
Plymouth P-2	2,032	190	1,794	815	583	382	–	–	905	428	352	–	–	1,141	560	–	1,064	607	–
Plymouth P-5	1,908	155	1,638	758	480	391	–	–	850	387	309	–	–	1,040	517	–	1,026	511	–
Plymouth P-6	1,520	161	1,399	628	498	261	–	–	658	363	302	–	–	837	484	–	801	517	–
Plymouth P-8	1,152	333	1,229	428	483	309	–	–	507	395	212	–	–	594	547	–	561	549	–
Plymouth P-9	1,278	575	1,390	475	515	382	–	–	581	446	208	–	–	650	621	–	637	595	–
Plymouth P-10	2,880	423	2,832	1,227	927	657	–	–	1,338	757	530	–	–	1,572	993	–	1,506	1,010	–
Plymouth P-13	1,761	348	1,789	836	525	419	–	–	938	452	294	–	–	1,072	591	–	985	638	–
County: Totals:	**23,215**	**3,873**	**21,886**	**9,287**	**7,029**	**5,393**	**–**	**–**	**10,527**	**5,738**	**4,062**	**–**	**–**	**12,745**	**7,827**	**–**	**11,922**	**8,154**	**–**
District 34B Total	**23,215**	**3,873**	**21,886**	**9,287**	**7,029**	**5,393**	**–**	**–**	**10,527**	**5,738**	**4,062**	**–**	**–**	**12,745**	**7,827**	**–**	**11,922**	**8,154**	**–**
% Of Voters			**100**	**42.43**	**32.12**	**24.64**	**–**	**–**	**48.10**	**26.22**	**18.56**	**–**	**–**	**58.23**	**35.76**	**–**	**54.47**	**37.26**	**–**
District 34 Total	**43,150**	**7,534**	**39,872**	**15,609**	**13,124**	**10,789**	**4,015**	**3,846**	**14,572**	**8,448**	**5,552**	**–**	**–**	**22,433**	**15,337**	**–**	**–**	**–**	**–**
% Of Voters			**100**	**39.15**	**32.92**	**27.06**	**10.07**	**9.65**	**36.55**	**21.19**	**13.92**	**–**	**–**	**56.26**	**38.47**	**–**	**–**	**–**	**–**

DISTRICT 35A County CARVER	VOTER REGISTRATION			PRESIDENT AND VICE-PRESIDENT			U.S. REP. DIST. 1		U.S. REP. DIST. 2				STATE SENATOR			STATE REP.		
	Persons registered as of 7:00 a.m. election day	Persons registered on election day	Total number of persons voting	IR BUSH AND QUAYLE	DFL CLINTON AND GORE	IND PEROT AND STOCKDALE	IR TIMOTHY R. DROOGSMA	DFL TIMOTHY J. (TIM) PENNY	IR CAL R. LUDEMAN	DFL DAVID MINGE			IR TERRY JOHNSTON	DFL JIM DALY		IR CAROL MOLNAU	DFL LARRY D. BODAHL	
Precinct																		
Benton Twp.	560	58	476	198	116	158	–	–	272	157	–	–	277	188	–	319	141	–
Camden Twp.	521	58	451	175	127	139	–	–	241	163	–	–	250	176	–	284	143	–
Carver	463	82	421	87	178	149	–	–	149	206	–	–	169	228	–	202	196	–
Chaska W-1	1,755	318	1,584	522	540	497	–	–	675	729	–	–	777	738	–	853	668	–
Chaska W-2	1,967	428	1,666	500	662	487	–	–	658	791	–	–	803	778	–	803	766	–
Chaska W-3	1,664	347	1,322	419	498	377	–	–	510	630	–	–	591	654	–	627	612	–
Chaska W-4	1,660	376	1,515	528	553	419	–	–	640	683	–	–	740	688	–	811	612	–
Chaska Twp.	121	9	93	39	20	34	–	–	46	37	–	–	49	41	–	59	31	–
Cologne	353	39	305	91	126	76	–	–	117	145	–	–	120	166	–	144	144	–
Dahlgren Twp.	800	74	667	224	185	246	–	–	327	272	–	–	381	267	–	424	230	–
Hancock Twp.	216	8	171	81	43	45	–	–	96	57	–	–	85	83	–	114	49	–
Laketown Twp.	1,393	228	1,140	524	305	297	–	–	653	363	–	–	695	395	–	687	405	–
Mayer	281	44	266	108	70	83	–	–	142	101	–	–	158	102	–	163	97	–
New Germany	213	24	184	82	40	60	–	–	106	48	–	–	123	53	–	119	55	–
San Francisco Twp.	454	56	404	111	136	153	–	–	163	196	–	–	171	221	–	202	186	–
Waconia W-1	1,249	159	1,044	404	347	288	–	–	536	385	–	–	574	414	–	499	497	–
Waconia W-2	1,139	164	927	328	314	274	–	–	453	348	–	–	489	383	–	438	446	–
Waconia Twp.	853	77	697	300	172	217	–	–	377	252	–	–	402	279	–	399	278	–
County: Totals:	**15,662**	**2,549**	**13,333**	**4,721**	**4,432**	**3,999**	**–**	**–**	**6,161**	**5,563**	**–**	**–**	**6,854**	**5,854**	**–**	**7,147**	**5,556**	**–**
LE SUEUR																		
Derrynane Twp.	390	23	276	65	105	101	48	222	–	–	–	–	72	190	–	100	162	–
Sharon Twp.	404	51	330	116	106	103	100	228	–	–	–	–	152	171	–	190	128	–
Tyrone Twp.	411	21	330	103	131	94	76	246	–	–	–	–	125	196	–	160	160	–
County: Totals:	**1,205**	**95**	**936**	**284**	**342**	**298**	**224**	**696**	**–**	**–**	**–**	**–**	**349**	**557**	**–**	**450**	**450**	**–**
SCOTT																		
Belle Plaine	1,686	276	1,488	447	610	415	–	–	626	741	–	–	509	960	–	636	808	–
Belle Plaine Twp.	396	49	354	112	108	128	–	–	155	158	–	–	156	192	–	172	163	–
Blakeley Twp.	270	36	247	86	60	97	–	–	120	107	–	–	98	145	–	135	103	–
Helena Twp.	685	95	621	240	184	193	–	–	329	245	–	–	309	302	–	353	249	–
St. Lawrence Twp.	243	35	228	64	76	87	–	–	90	124	–	–	119	102	–	116	102	–
County: Totals:	**3,280**	**491**	**2,938**	**949**	**1,038**	**920**	**–**	**–**	**1,320**	**1,375**	**–**	**–**	**1,191**	**1,701**	**–**	**1,412**	**1,425**	**–**
SIBLEY																		
Faxon Twp.	224	26	195	43	80	69	–	–	66	112	–	–	58	134	–	77	111	–
County: Totals:	**224**	**26**	**195**	**43**	**80**	**69**	**–**	**–**	**66**	**112**	**–**	**–**	**58**	**134**	**–**	**77**	**111**	**–**
District 35A Total	**20,371**	**3,161**	**17,402**	**5,997**	**5,892**	**5,286**	**224**	**696**	**7,547**	**7,050**	**–**	**–**	**8,452**	**8,246**	**–**	**9,086**	**7,542**	**–**
% Of Voters			**100**	**34.46**	**33.86**	**30.38**	**1.29**	**4.00**	**43.37**	**40.51**	**–**	**–**	**48.57**	**47.39**	**–**	**52.21**	**43.34**	**–**

DISTRICT 35B County SCOTT	VOTER REGISTRATION			PRESIDENT AND VICE-PRESIDENT			U.S. REP. DIST. 1		U.S. REP. DIST. 2				STATE SENATOR			STATE REP.		
Precinct	Persons registered as of 7:00 a.m. election day	Persons registered on election day	Total number of persons voting	IR BUSH AND QUAYLE	DFL CLINTON AND GORE	IND PEROT AND STOCKDALE	IR TIMOTHY R. DROOGSMA	DFL TIMOTHY J. (TIM) PENNY	IR CAL R. LUDEMAN	DFL DAVID MINGE			IR TERRY JOHNSTON	DFL JIM DALY		IR RICHARD THOMAS	DFL BECKY KELSO	
Jackson Twp.	690	111	565	166	208	181	—	—	235	263	—	—	249	294	—	196	352	—
Jordan P-1	679	110	622	194	231	185	—	—	274	297	—	—	266	340	—	319	289	—
Jordan P-2	783	139	663	177	282	188	—	—	245	346	—	—	253	386	—	283	349	—
Louisville Twp.	501	73	455	191	107	156	—	—	221	182	—	—	242	199	—	174	272	—
Prior Lake P-1	1,660	289	1,545	586	506	438	—	—	772	607	—	—	901	578	—	718	773	—
Prior Lake P-2	1,393	332	1,260	410	461	375	—	—	555	562	—	—	620	582	—	540	672	—
Prior Lake P-3	1,582	388	1,479	534	506	418	—	—	678	624	—	—	762	649	—	657	754	—
Prior Lake P-4	845	179	824	296	268	260	—	—	408	331	—	—	456	334	—	357	440	—
Prior Lake P-5	1,496	361	1,494	603	421	456	—	—	788	524	—	—	883	552	—	741	697	—
Sand Creek Twp.	812	108	688	257	222	201	—	—	301	320	—	—	337	334	—	321	351	—
Shakopee P-1	1,186	145	1,041	307	439	275	—	—	390	544	—	—	422	586	—	329	684	—
Shakopee P-2	1,077	153	919	272	398	234	—	—	331	500	—	—	371	521	—	260	637	—
Shakopee P-3	1,695	400	1,545	513	536	484	—	—	654	736	—	—	714	787	—	526	965	—
Shakopee P-4	1,821	364	1,694	580	581	517	—	—	737	769	—	—	814	832	—	598	1,056	—
Shakopee P-5	1,248	132	1,106	336	411	348	—	—	450	545	—	—	473	603	—	351	735	—
Spring Lake Twp.	1,791	332	1,719	675	458	570	768	859	—	—	—	—	1,006	654	—	889	767	—
County: Totals:	**19,259**	**3,616**	**17,619**	**6,097**	**6,035**	**5,286**	**768**	**859**	**7,039**	**7,150**	—	—	**8,769**	**8,231**	—	**7,259**	**9,793**	—
District 35B Total	**19,259**	**3,616**	**17,619**	**6,097**	**6,035**	**5,286**	**768**	**859**	**7,039**	**7,150**	—	—	**8,769**	**8,231**	—	**7,259**	**9,793**	—
% Of Voters			**100**	**34.60**	**34.25**	**30.00**	**4.36**	**4.88**	**39.95**	**40.58**	—	—	**49.77**	**46.72**	—	**41.20**	**55.58**	—
District 35 Total	**39,630**	**6,777**	**35,021**	**12,094**	**11,927**	**10,572**	**992**	**1,555**	**14,586**	**14,200**	—	—	**17,221**	**16,477**	—	—	—	—
% Of Voters			**100**	**34.53**	**34.06**	**30.19**	**2.83**	**4.44**	**41.65**	**40.55**	—	—	**49.17**	**47.05**	—	—	—	—

DISTRICT 36A County DAKOTA	VOTER REGISTRATION			PRESIDENT AND VICE-PRESIDENT			U.S. REP. DIST. 3						STATE SENATOR			STATE REP.		
Precinct	Persons registered as of 7:00 a.m. election day	Persons registered on election day	Total number of persons voting	IR BUSH AND QUAYLE	DFL CLINTON AND GORE	IND PEROT AND STOCKDALE	IR JIM RAMSTAD	DFL PAUL MANDELL					IR DAVE KNUTSON	DFL DAVE GABRIELSON		IR EILEEN TOMPKINS	DFL BOB O'CONNOR	
Apple Valley P-1	1,776	273	1,653	596	622	428	1,036	512	—	—	—	—	936	634	—	1,014	567	—
Apple Valley P-2	1,827	334	1,674	623	606	429	1,002	536	—	—	—	—	926	653	—	962	629	—
Apple Valley P-3	1,597	216	1,461	528	559	366	911	442	—	—	—	—	807	577	—	833	550	—
Apple Valley P-4	1,892	359	1,777	614	697	457	1,059	586	—	—	—	—	944	744	—	978	713	—

Apple Valley P-5	3,046	365	2,648	1,133	808	694	1,892	585	–	–	–	–	1,740	779	–	1,766	772	–
Apple Valley P-6	1,752	318	1,628	631	575	414	980	470	–	–	–	–	905	580	–	929	573	–
Apple Valley P-8	1,764	291	1,670	567	658	434	965	551	–	–	–	–	861	685	–	846	730	–
Apple Valley P-9	2,026	247	1,895	688	653	536	1,239	540	–	–	–	–	1,116	685	–	1,087	740	–
Apple Valley P-11	2,752	496	2,622	964	955	689	1,587	846	–	–	–	–	1,447	1,028	–	1,459	1,036	–
Apple Valley P-12	971	262	1,008	332	378	295	601	328	–	–	–	–	522	404	–	535	395	–
Lakeville P-7	901	143	822	278	301	238	487	278	–	–	–	–	415	368	–	465	327	–
County: Totals:	**20,304**	**3,304**	**18,858**	**6,954**	**6,812**	**4,980**	**11,759**	**5,674**	–	–	–	–	**10,619**	**7,137**	–	**10,874**	**7,032**	–
District 36A Total	**20,304**	**3,304**	**18,858**	**6,954**	**6,812**	**4,980**	**11,759**	**5,674**	–	–	–	–	**10,619**	**7,137**	–	**10,874**	**7,032**	–
% Of Voters			**100**	**36.88**	**36.12**	**26.41**	**62.36**	**30.09**	–	–	–	–	**56.31**	**37.85**	–	**57.66**	**37.29**	–

	VOTER REGISTRATION			PRESIDENT AND VICE-PRESIDENT			U.S. REP. DIST. 3						STATE SENATOR			STATE REP.		
DISTRICT 36B County DAKOTA	Persons registered as of 7:00 a.m. election day	Persons registered on election day	Total number of persons voting	IR BUSH AND QUAYLE	DFL CLINTON AND GORE	IND PEROT AND STOCKDALE	IR JIM RAMSTAD	DFL PAUL MANDELL					IR DAVE KNUTSON	DFL DAVE GABRIELSON		IR CONNIE MORRISON		
Precinct																		
Burnsville P-5	3,421	782	2,925	1,079	1,120	705	1,849	822	–	–	–	–	1,725	1,009	–	2,343	–	–
Burnsville P-8	3,333	461	2,849	1,087	1,039	705	1,847	790	–	–	–	–	1,734	941	–	2,287	–	–
Burnsville P-9	3,480	795	2,981	1,092	1,134	737	1,759	920	–	–	–	–	1,590	1,132	–	2,223	–	–
Burnsville P-10	2,881	502	2,661	962	1,034	649	1,684	748	–	–	–	–	1,550	955	–	2,098	–	–
Burnsville P-12	2,271	690	1,943	637	723	561	1,130	616	–	–	–	–	979	799	–	1,473	–	–
Burnsville P-13	2,911	493	2,668	1,063	846	739	1,775	703	–	–	–	–	1,580	922	–	2,146	–	–
Burnsville P-11	2,422	471	2,125	662	799	648	1,181	735	–	–	–	–	1,099	884	–	1,669	–	–
County: Totals:	**20,719**	**4,194**	**18,152**	**6,582**	**6,695**	**4,744**	**11,225**	**5,334**	–	–	–	–	**10,257**	**6,642**	–	**14,239**	–	–
District 36B Total	**20,719**	**4,194**	**18,152**	**6,582**	**6,695**	**4,744**	**11,225**	**5,334**	–	–	–	–	**10,257**	**6,642**	–	**14,239**	–	–
% Of Voters			**100**	**36.26**	**36.88**	**26.13**	**61.84**	**29.39**	–	–	–	–	**56.51**	**36.59**	–	**78.44**	–	–
District 36 Total	**41,023**	**7,498**	**37,010**	**13,536**	**13,507**	**9,724**	**22,984**	**11,008**	–	–	–	–	**20,876**	**13,779**	–	–	–	–
% Of Voters			**100**	**36.57**	**36.50**	**26.27**	**62.10**	**29.74**	–	–	–	–	**56.41**	**37.23**	–	–	–	–

	VOTER REGISTRATION			PRESIDENT AND VICE-PRESIDENT			U.S. REP. DIST. 1		U.S. REP. DIST. 3				STATE SENATOR			STATE REP.		
DISTRICT 37A County DAKOTA	Persons registered as of 7:00 a.m. election day	Persons registered on election day	Total number of persons voting	IR BUSH AND QUAYLE	DFL CLINTON AND GORE	IND PEROT AND STOCKDALE	IR TIMOTHY R. DROOGSMA	DFL TIMOTHY J. (TIM) PENNY	IR JIM RAMSTAD	DFL PAUL MANDELL			IR PATRICIA 'PAT' PARISEAU	DFL LYNETTE MULVIHILL		IR DENNIS OZMENT	DFL BRUCE ENDLER	
Precinct																		
Castle Rock Twp.	890	109	778	225	272	270	244	477	–	–	–	–	456	301	–	439	303	–

Coates	103	24	112	33	36	41	—	—	56	47	—	—	48	58	—	74	35	—
Douglas Twp.	369	55	347	133	117	92	95	238	—	—	—	—	192	139	—	212	123	—
Empire Twp.	792	117	703	249	239	204	—	—	426	226	—	—	450	234	—	432	227	—
Eureka Twp.	809	138	634	272	229	241	277	413	—	—	—	—	417	308	—	391	302	—
Farmington P-1	1,382	245	1,186	361	498	317	—	—	681	431	—	—	704	456	—	634	488	—
Farmington P-2	865	139	775	249	316	199	—	—	449	257	—	—	461	291	—	427	297	—
Greenvale Twp.	349	47	313	96	131	80	73	224	—	—	—	—	164	134	—	156	136	—
Hampton	196	38	186	58	71	54	46	122	—	—	—	—	93	88	—	111	68	—
Hampton Twp.	468	77	425	162	119	141	121	262	—	—	—	—	244	157	—	282	124	—
Marshan Twp.P-1	667	76	586	162	222	195	—	—	283	254	—	—	301	257	—	330	218	—
Marshan Twp. P-2	72	17	66	23	20	20	17	44	—	—	—	—	32	30	—	37	22	—
Miesville	93	9	83	24	44	13	12	66	—	—	—	—	47	32	—	54	26	—
New Trier	54	12	47	8	20	18	10	34	—	—	—	—	19	25	—	31	12	—
Nininger Twp.	484	69	438	129	162	143	—	—	244	169	—	—	266	145	—	301	112	—
Northfield W-3 P-4	36	1	36	8	21	7	8	28	—	—	—	—	12	24	—	17	19	—
Randolph	202	31	177	54	69	50	42	126	—	—	—	—	87	85	—	106	63	—
Randolph Twp.	267	45	256	80	80	92	70	171	—	—	—	—	132	119	—	152	95	—
Rosemount P-1	1,095	298	1,197	463	384	340	—	—	776	332	—	—	629	499	—	714	408	—
Rosemount P-2	985	245	933	269	379	272	—	—	456	380	—	—	384	497	—	480	391	—
Rosemount P-3	1,066	117	881	310	351	204	—	—	489	308	—	—	422	406	—	535	291	—
Rosemount P-4	1,169	313	1,140	363	420	355	—	—	661	401	—	—	488	611	—	648	435	—
Rosemount P-5	1,098	162	887	269	321	285	—	—	495	326	—	—	439	411	—	526	320	—
Sciota Twp.	135	23	136	54	36	44	35	95	—	—	—	—	83	47	—	82	46	—
Vermillion	289	48	264	86	100	76	—	—	133	111	—	—	145	110	—	164	90	—
Vermillion Twp.	700	106	623	176	237	202	—	—	317	242	—	—	363	225	—	415	177	—
Waterford Twp.	308	38	275	99	94	73	62	201	—	—	—	—	160	104	—	160	103	—
County: Totals:	**14,943**	**2,599**	**13,484**	**4,415**	**4,988**	**4,028**	**1,112**	**2,501**	**5,466**	**3,484**	—	—	**7,238**	**5,793**	—	**7,910**	**4,931**	—
GOODHUE																		
Cannon Falls P-1	653	160	705	199	291	196	156	529	—	—	—	—	330	342	—	407	257	—
Cannon Falls P-2	1,001	386	1,038	304	431	281	221	790	—	—	—	—	494	494	—	564	413	—
Cannon Falls Twp.	801	119	682	213	275	169	153	498	—	—	—	—	353	297	—	377	262	—
Dennison	97	11	93	16	51	24	19	71	—	—	—	—	38	50	—	43	45	—
Leon Twp.	510	92	491	146	181	141	102	372	—	—	—	—	247	218	—	288	177	—
Stanton Twp.	545	134	525	162	186	154	120	390	—	—	—	—	277	231	—	312	186	—
Warsaw Twp.	346	26	306	77	120	100	85	215	—	—	—	—	153	144	—	159	133	—
County: Totals:	**3,953**	**928**	**3,840**	**1,117**	**1,535**	**1,065**	**856**	**2,865**	—	—	—	—	**1,892**	**1,776**	—	**2,150**	**1,473**	—
District 37A Total	**18,896**	**3,527**	**17,324**	**5,532**	**6,523**	**5,093**	**1,968**	**5,366**	**5,466**	**3,484**	—	—	**9,130**	**7,569**	—	**10,060**	**6,404**	—
% Of Voters			**100**	**31.93**	**37.65**	**29.40**	**11.36**	**30.97**	**31.55**	**20.11**	—	—	**52.70**	**43.69**	—	**58.07**	**36.97**	—

DISTRICT 37B County DAKOTA	VOTER REGISTRATION: Persons registered as of 7:00 a.m. election day	VOTER REGISTRATION: Persons registered on election day	VOTER REGISTRATION: Total number of persons voting	PRESIDENT AND VICE-PRESIDENT: IR BUSH AND QUAYLE	PRESIDENT AND VICE-PRESIDENT: DFL CLINTON AND GORE	PRESIDENT AND VICE-PRESIDENT: IND PEROT AND STOCKDALE	U.S. REP. DIST. 1: IR TIMOTHY R. DROOGSMA	U.S. REP. DIST. 1: DFL TIMOTHY J. (TIM) PENNY	U.S. REP. DIST. 3: IR JIM RAMSTAD	U.S. REP. DIST. 3: DFL PAUL MANDELL			STATE SENATOR: IR PATRICIA 'PAT' PARISEAU	STATE SENATOR: DFL LYNETTE MULVIHILL		STATE REP.: IR BILL MACKLIN	STATE REP.: DFL JANET LEKSON	
Precinct																		
Farmington P-3	1,231	279	1,182	403	417	357	—	—	693	397	—	—	570	562	—	604	490	—
Lakeville P-1	2,287	253	2,044	605	795	614	—	—	1,131	734	—	—	891	1,072	—	1,189	786	—

Lakeville P-2	1,423	285	1,358	459	443	446	–	–	832	417	–	–	648	663	–	856	455	–
Lakeville P-3	1,615	401	1,489	604	480	398	–	–	955	400	–	–	760	653	–	850	563	–
Lakeville P-4	2,429	51	2,435	957	812	658	–	–	1,615	647	–	–	1,247	1,075	–	1,519	801	–
Lakeville P-5	3,034	1,010	3,357	1,286	1,117	942	–	–	2,053	1,020	–	–	1,518	1,679	–	1,837	1,288	–
Lakeville P-6	2,460	403	2,093	681	820	581	–	–	1,137	782	–	–	808	1,209	–	1,010	957	–
Lakeville P-8	1,197	354	1,105	325	387	386	–	–	579	419	–	–	459	592	–	521	508	–
County: Totals:	**15,676**	**3,036**	**15,063**	**5,320**	**5,271**	**4,382**	**–**	**–**	**8,995**	**4,816**	**–**	**–**	**6,901**	**7,505**	**–**	**8,386**	**5,848**	**–**
SCOTT																		
Cedar Lake Twp.	1,031	168	978	313	322	326	282	654	–	–	–	–	437	486	–	496	431	–
Credit River Twp.	1,836	347	1,763	613	562	567	–	–	1,093	537	–	–	881	771	–	1,001	659	–
Elko	147	38	148	26	50	72	19	124	–	–	–	–	45	96	–	50	94	–
New Market	162	21	117	33	49	30	25	86	–	–	–	–	43	64	–	58	54	–
New Market Twp.	1,252	243	1,162	370	401	382	386	729	–	–	–	–	538	582	–	634	489	–
County: Totals:	**4,428**	**817**	**4,168**	**1,355**	**1,384**	**1,377**	**712**	**1,593**	**1,093**	**537**	**–**	**–**	**1,944**	**1,999**	**–**	**2,239**	**1,727**	**–**
District 37B Total	**20,104**	**3,853**	**19,231**	**6,675**	**6,655**	**5,759**	**712**	**1,593**	**10,088**	**5,353**	**–**	**–**	**8,845**	**9,504**	**–**	**10,625**	**7,575**	**–**
% Of Voters			**100**	**34.71**	**34.61**	**29.95**	**3.70**	**8.28**	**52.46**	**27.84**	**–**	**–**	**45.99**	**49.42**	**–**	**55.25**	**39.39**	**–**
District 37 Total	**39,000**	**7,380**	**36,555**	**12,207**	**13,178**	**10,852**	**2,680**	**6,959**	**15,554**	**8,837**	**–**	**–**	**17,975**	**17,073**	**–**	**–**	**–**	**–**
% Of Voters			**100**	**33.39**	**36.05**	**29.69**	**7.33**	**19.04**	**42.55**	**24.17**	**–**	**–**	**49.17**	**46.70**	**–**	**–**	**–**	**–**

	VOTER REGISTRATION			PRESIDENT AND VICE-PRESIDENT			U.S. REP. DIST. 3						STATE SENATOR			STATE REP.		
DISTRICT 38A County DAKOTA	Persons registered as of 7:00 a.m. election day	Persons registered on election day	Total number of persons voting	IR BUSH AND QUAYLE	DFL CLINTON AND GORE	IND PEROT AND STOCKDALE	IR JIM RAMSTAD	DFL PAUL MANDELL					IR ART SEABERG	DFL DEANNA WIENER		IR TIM COMMERS	DFL AL BACHEL, JR.	
Precinct																		
Burnsville P-1	2,777	444	2,433	879	950	585	1,484	781	–	–	–	–	1,033	1,275	–	1,216	1,049	–
Eagan P-1	1,496	251	1,320	480	502	327	795	411	–	–	–	–	635	615	–	663	542	–
Eagan P-2	1,278	387	998	280	468	243	474	425	–	–	–	–	332	588	–	374	515	–
Eagan P-3	1,277	325	1,014	325	427	252	566	335	–	–	–	–	420	522	–	465	457	–
Eagan P-4	1,294	260	1,043	312	438	285	546	405	–	–	–	–	373	617	–	411	542	–
Eagan P-5	1,594	354	1,294	413	528	338	728	463	–	–	–	–	491	738	–	579	595	–
Eagan P-6	1,666	300	1,452	468	615	356	821	536	–	–	–	–	554	829	–	617	731	–
Eagan P-7	1,983	413	1,813	671	670	467	1,123	584	–	–	–	–	802	919	–	927	747	–
Eagan P-8	1,712	465	1,491	520	607	350	873	494	–	–	–	–	597	801	–	716	633	–
Eagan P-10	1,532	211	1,353	502	526	318	834	438	–	–	–	–	568	754	–	692	593	–
Lilydale	597	65	518	235	201	76	370	120	–	–	–	–	275	222	–	324	160	–
Mendota	125	23	114	21	62	26	41	57	–	–	–	–	34	68	–	34	66	–
Mendota Heights P-2	1,489	130	1,356	510	591	251	869	412	–	–	–	–	659	644	–	756	524	–
Mendota Heights P-3	1,229	146	1,065	345	479	232	627	374	–	–	–	–	484	548	–	539	468	–
Mendota Heights P-4	1,408	166	1,314	490	546	273	773	456	–	–	–	–	621	642	–	674	571	–
Mendota Heights P-5	979	227	1,053	411	398	233	686	300	–	–	–	–	545	470	–	616	381	–
County: Totals:	**22,436**	**4,167**	**19,631**	**6,862**	**8,008**	**4,612**	**11,610**	**6,591**	**–**	**–**	**–**	**–**	**8,423**	**10,252**	**–**	**9,603**	**8,574**	**–**
District 38A Total	**22,436**	**4,167**	**19,631**	**6,862**	**8,008**	**4,612**	**11,610**	**6,591**	**–**	**–**	**–**	**–**	**8,423**	**10,252**	**–**	**9,603**	**8,574**	**–**
% Of Voters			**100**	**34.95**	**40.79**	**23.49**	**59.14**	**33.57**	**–**	**–**	**–**	**–**	**42.91**	**52.22**	**–**	**48.92**	**43.68**	**–**

DISTRICT 38B County DAKOTA	VOTER REGISTRATION			PRESIDENT AND VICE-PRESIDENT			U.S. REP. DIST. 3						STATE SENATOR			STATE REP.		
Precinct	Persons registered as of 7:00 a.m. election day	Persons registered on election day	Total number of persons voting	IR BUSH AND QUAYLE	DFL CLINTON AND GORE	IND PEROT AND STOCKDALE	IR JIM RAMSTAD	DFL PAUL MANDELL					IR ART SEABERG	DFL DEANNA WIENER		IR TIM PAWLENTY	DFL LINDA ROTHER	CP JAMES RUSSELL MCMAHON
Apple Valley P-7	1,447	284	1,234	417	454	355	740	367	–	–	–	–	496	644	–	559	569	16
Apple Valley P-10	1,005	220	1,030	395	385	247	676	282	–	–	–	–	428	548	–	511	457	7
Burnsville P-6	965	151	812	326	282	198	538	227	–	–	–	–	399	378	–	421	333	14
Eagan P-9	2,289	442	1,957	738	746	461	1,230	584	–	–	–	–	866	993	–	991	843	28
Eagan P-11	2,238	479	2,261	876	849	526	1,500	614	–	–	–	–	990	1,177	–	1,212	936	18
Eagan P-12	1,521	294	1,232	451	465	313	762	366	–	–	–	–	556	621	–	595	542	19
Eagan P-13	1,231	132	1,069	323	471	266	566	412	–	–	–	–	398	630	–	434	559	21
Eagan P-14	1,817	303	1,555	524	618	407	905	525	–	–	–	–	585	902	–	694	759	26
Eagan P-15	1,618	297	1,417	516	524	371	873	429	–	–	–	–	627	741	–	714	618	20
Eagan P-16	1,967	233	1,715	612	654	438	1,099	508	–	–	–	–	722	936	–	861	778	23
Eagan P-17	1,925	432	1,911	632	780	483	1,145	619	–	–	–	–	753	1,063	–	926	872	20
Eagan P-18	1,084	197	1,024	398	374	242	606	333	–	–	–	–	426	536	–	483	466	15
Eagan P-19	1,431	161	1,240	455	447	328	802	357	–	–	–	–	549	653	–	649	535	12
Eagan P-20	1,242	180	1,126	409	416	285	694	341	–	–	–	–	482	599	–	560	506	14
County: Totals:	**21,780**	**3,805**	**19,583**	**7,072**	**7,465**	**4,920**	**12,136**	**5,964**	**–**	**–**	**–**	**–**	**8,277**	**10,421**	**–**	**9,610**	**8,773**	**253**
District 38B Total	**21,780**	**3,805**	**19,583**	**7,072**	**7,465**	**4,920**	**12,136**	**5,964**	**–**	**–**	**–**	**–**	**8,277**	**10,421**	**–**	**9,610**	**8,773**	**253**
% Of Voters			**100**	**36.11**	**38.12**	**25.12**	**61.97**	**30.45**	**–**	**–**	**–**	**–**	**42.27**	**53.21**	**–**	**49.07**	**44.80**	**1.29**
District 38 Total	**44,216**	**7,972**	**39,214**	**13,934**	**15,473**	**9,532**	**23,746**	**12,555**	**–**	**–**	**–**	**–**	**16,700**	**20,673**	**–**	**–**	**–**	**–**
% Of Voters			**100**	**35.53**	**39.46**	**24.31**	**60.55**	**32.02**	**–**	**–**	**–**	**–**	**42.59**	**52.72**	**–**	**–**	**–**	**–**

DISTRICT 39A County DAKOTA	VOTER REGISTRATION			PRESIDENT AND VICE-PRESIDENT			U.S. REP. DIST. 3		U.S. REP. DIST. 4				STATE SENATOR			STATE REP.		
Precinct	Persons registered as of 7:00 a.m. election day	Persons registered on election day	Total number of persons voting	IR BUSH AND QUAYLE	DFL CLINTON AND GORE	IND PEROT AND STOCKDALE	IR JIM RAMSTAD	DFL PAUL MANDELL	IR IAN MAITLAND	DFL BRUCE F. VENTO			IR LORI ERICKSON	DFL JAMES P. METZEN		IR DUNCAN BAIRD	DFL THOMAS W. PUGH	
Inver Grove Hghts.P-9	1,228	336	967	239	489	231	417	449	–	–	–	–	393	519	–	272	593	–
Inver Grove Hghts.P-10	722	197	647	214	293	139	323	241	–	–	–	–	278	313	–	222	344	–
Mendota Heights P-1	2,137	182	1,932	723	807	389	1,169	644	–	–	–	–	990	852	–	883	941	–
S. St. Paul W-1 P-1	441	85	386	86	186	113	–	–	92	241	–	–	162	212	–	94	269	–
S. St. Paul W-1 P-2	2,419	357	2,130	524	1,105	487	–	–	627	1,253	–	–	839	1,191	–	519	1,461	–
S. St. Paul W-1 P-3	1,787	199	1,623	488	742	378	–	–	584	884	–	–	720	851	–	487	1,050	–

Sunfish Lake	322	27	290	163	86	40	217	55	—	—	—	—	185	95	—	200	81	—
W. St. Paul W-1 P-1	1,381	251	1,229	272	650	298	—	—	353	735	—	—	485	691	—	303	826	—
W. St. Paul W-1 P-2	1,143	189	1,105	264	587	235	—	—	342	644	—	—	458	584	—	312	711	—
W. St. Paul W-1 P-3	1,440	237	843	225	453	157	—	—	243	498	—	—	324	470	—	232	539	—
W. St. Paul W-2 P-1	1,259	199	1,030	244	525	252	—	—	301	598	—	—	435	545	—	289	656	—
W. St. Paul W-2 P-2	1,489	162	1,303	356	665	274	—	—	458	746	—	—	564	679	—	392	826	—
W. St. Paul W-2 P-3	1,589	243	1,387	419	762	190	—	—	494	776	—	—	595	720	—	433	854	—
W. St. Paul W-3 P-1	1,130	212	1,288	330	721	226	—	—	408	751	—	—	581	668	—	361	838	—
W. St. Paul W-3 P-2	1,695	154	1,415	533	583	290	—	—	705	620	—	—	805	566	—	609	735	—
W. St. Paul W-3 P-3	1,466	186	1,299	449	592	252	—	—	584	619	—	—	691	554	—	512	697	—
County: Totals:	**21,648**	**3,216**	**18,874**	**5,529**	**9,246**	**3,951**	**2,126**	**1,389**	**5,191**	**8,365**	—	—	**8,505**	**9,510**	—	**6,120**	**11,421**	—
District 39A Total	**21,648**	**3,216**	**18,874**	**5,529**	**9,246**	**3,951**	**2,126**	**1,389**	**5,191**	**8,365**	—	—	**8,505**	**9,510**	—	**6,120**	**11,421**	—
% Of Voters			**100**	**29.29**	**48.99**	**20.93**	**11.26**	**7.36**	**27.50**	**44.32**	—	—	**45.06**	**50.39**	—	**32.43**	**60.51**	—

	VOTER REGISTRATION			PRESIDENT AND VICE-PRESIDENT			U.S. REP. DIST. 3		U.S. REP. DIST. 4				STATE SENATOR			STATE REP.		
DISTRICT 39B County DAKOTA	Persons registered as of 7:00 a.m. election day	Persons registered on election day	Total number of persons voting	IR BUSH AND QUAYLE	DFL CLINTON AND GORE	IND PEROT AND STOCKDALE	IR JIM RAMSTAD	DFL PAUL MANDELL	IR IAN MAITLAND	DFL BRUCE F. VENTO			IR LORI ERICKSON	DFL JAMES P. METZEN		IR JOY VANDERWERT	DFL BOB MILBERT	
Precinct																		
Inver Grove Hghts.P-1	1,498	268	1,403	443	608	341	718	577	—	—	—	—	770	594	—	592	743	—
Inver Grove Hghts.P-2	1,857	331	1,594	497	610	464	851	610	—	—	—	—	830	688	—	737	734	—
Inver Grove Hghts.P-3	1,336	247	1,179	276	546	342	508	559	—	—	—	—	491	633	—	392	701	—
Inver Grove Hghts.P-4	2,170	411	2,053	470	983	585	910	990	—	—	—	—	888	1,109	—	685	1,270	—
Inver Grove Hghts.P-5	1,674	310	1,451	354	708	374	622	716	—	—	—	—	628	789	—	482	898	—
Inver Grove Hghts.P-6	615	92	552	145	277	122	236	269	—	—	—	—	241	296	—	175	347	—
Inver Grove Hghts.P-7	1,637	205	1,473	351	729	367	601	758	—	—	—	—	667	763	—	497	902	—
Inver Grove Hghts.P-8	1,404	163	1,254	372	511	360	680	480	—	—	—	—	662	565	—	564	641	—
S. St. Paul W-2 P-1	1,964	334	1,556	331	838	367	555	832	—	—	—	—	563	932	—	428	1,019	—
S. St. Paul W-2 P-2	2,218	281	1,818	439	957	406	—	—	525	1,085	—	—	724	1,046	—	509	1,192	—
S. St. Paul W-3 P-1	1,497	209	1,224	264	696	246	423	678	—	—	—	—	452	734	—	296	831	—
S. St. Paul W-3 P-2	2,471	349	1,970	392	1,106	451	716	1,106	—	—	—	—	720	1,208	—	539	1,336	—
County: Totals:	**20,341**	**3,200**	**17,527**	**4,334**	**8,569**	**4,425**	**6,820**	**7,575**	**525**	**1,085**	—	—	**7,636**	**9,357**	—	**5,896**	**10,614**	—
District 39B Total	**20,341**	**3,200**	**17,527**	**4,334**	**8,569**	**4,425**	**6,820**	**7,575**	**525**	**1,085**	—	—	**7,636**	**9,357**	—	**5,896**	**10,614**	—
% Of Voters			**100**	**24.73**	**48.89**	**25.25**	**38.91**	**43.22**	**3.00**	**6.19**	—	—	**43.57**	**53.39**	—	**33.64**	**60.56**	—
District 39 Total	**41,989**	**6,416**	**36,401**	**9,863**	**17,815**	**8,376**	**8,946**	**8,964**	**5,716**	**9,450**	—	—	**16,141**	**18,867**	—	—	—	—
% Of Voters			**100**	**27.10**	**48.94**	**23.01**	**24.58**	**24.63**	**15.70**	**25.96**	—	—	**44.34**	**51.83**	—	—	—	—

DISTRICT 40A County HENNEPIN	VOTER REGISTRATION			PRESIDENT AND VICE-PRESIDENT			U.S. REP. DIST. 3						STATE SENATOR			STATE REP.		
Precinct	Persons registered as of 7:00 a.m. election day	Persons registered on election day	Total number of persons voting	IR BUSH AND QUAYLE	DFL CLINTON AND GORE	IND PEROT AND STOCKDALE	IR JIM RAMSTAD	DFL PAUL MANDELL					IR BARBARA J. MATTSON	DFL PHIL RIVENESS		IR JOYCE HENRY	DFL MARK P. MAHON	
Bloomington W-4 P-1	1,515	317	1,145	350	516	269	590	451	–	–	–	–	465	626	–	529	533	–
Bloomington W-4 P-2	2,544	431	1,998	519	952	503	917	899	–	–	–	–	700	1,184	–	782	1,098	–
Bloomington W-4 P-3	2,533	319	2,166	630	1,022	501	1,100	921	–	–	–	–	868	1,235	–	1,024	1,051	–
Bloomington W-4 P-4	2,502	302	2,127	613	953	541	1,020	916	–	–	–	–	852	1,186	–	978	1,036	–
Bloomington W-4 P-5	1,863	243	1,552	450	710	376	768	668	–	–	–	–	621	866	–	709	748	–
Bloomington W-4 P-6	2,334	276	1,962	597	904	431	1,023	789	–	–	–	–	811	1,071	–	960	899	–
Richfield W-1 P-4	2,635	305	2,347	763	1,055	507	1,267	904	–	–	–	–	1,050	1,177	–	1,182	994	–
Richfield W-1 P-5	2,639	519	2,075	644	966	440	1,029	848	–	–	–	–	925	1,018	–	1,012	880	–
Richfield W-2 P-6	2,438	328	2,050	635	935	454	1,055	812	–	–	–	–	825	1,113	–	970	962	–
County: Totals:	**21,003**	**3,040**	**17,422**	**5,201**	**8,013**	**4,022**	**8,769**	**7,208**	–	–	–	–	**7,117**	**9,476**	–	**8,146**	**8,201**	–
District 40A Total	**21,003**	**3,040**	**17,422**	**5,201**	**8,013**	**4,022**	**8,769**	**7,208**	–	–	–	–	**7,117**	**9,476**	–	**8,146**	**8,201**	–
% Of Voters			**100**	**29.85**	**45.99**	**23.09**	**50.33**	**41.37**	–	–	–	–	**40.85**	**54.39**	–	**46.76**	**47.07**	–

DISTRICT 40B County HENNEPIN	VOTER REGISTRATION			PRESIDENT AND VICE-PRESIDENT			U.S. REP. DIST. 4						STATE SENATOR			STATE REP.		
Precinct	Persons registered as of 7:00 a.m. election day	Persons registered on election day	Total number of persons voting	IR BUSH AND QUAYLE	DFL CLINTON AND GORE	IND PEROT AND STOCKDALE	IR JIM RAMSTAD	DFL PAUL MANDELL					IR BARBARA J. MATTSON	DFL PHIL RIVENESS		IR KATHLEEN A. BLATZ	DFL ROBERT MEYERS, JR.	
Bloomington W-1 P-7	1,845	204	1,629	594	638	385	962	524	–	–	–	–	772	746	–	1,024	462	–
Bloomington W-1 P-8	1,851	223	1,645	514	700	418	938	607	–	–	–	–	790	802	–	1,068	511	–
Bloomington W-1 P-9	2,254	383	1,748	496	815	428	872	711	–	–	–	–	773	865	–	926	662	–
Bloomington W-1 P-10	2,988	534	2,439	922	968	522	1,513	737	–	–	–	–	1,324	976	–	1,626	642	–
Bloomington W-1 P-14	1,884	160	1,642	514	681	434	967	562	–	–	–	–	777	798	–	1,078	481	–
Bloomington W-2 P-26	1,594	152	1,417	475	571	362	801	510	–	–	–	–	731	614	–	811	487	–
Bloomington W-3 P-11	1,482	143	1,306	505	520	265	855	385	–	–	–	–	702	558	–	898	334	–
Bloomington W-3 P-18	2,749	309	2,354	868	926	542	1,493	709	–	–	–	–	1,287	966	–	1,483	733	–
Bloomington W-3 P-19	2,424	260	2,078	666	940	451	1,170	757	–	–	–	–	959	1,029	–	1,245	712	–
Bloomington W-3 P-20	2,114	135	1,860	637	766	447	1,146	579	–	–	–	–	942	822	–	1,230	509	–

Bloomington W-4 P-30	832	77	751	268	320	160	413	284	–	–	–	–	339	385	–	460	243	–
Bloomington W-1 P-15	1,214	114	1,074	386	400	281	662	331	–	–	–	–	573	461	–	657	347	–
County: Totals:	**23,231**	**2,694**	**19,943**	**6,845**	**8,245**	**4,695**	**11,792**	**6,696**	–	–	–	–	**9,969**	**9,022**	–	**12,506**	**6,123**	–
District 40B Total	**23,231**	**2,694**	**19,943**	**6,845**	**8,245**	**4,695**	**11,792**	**6,696**	–	–	–	–	**9,969**	**9,022**	–	**12,506**	**6,123**	–
% Of Voters			**100**	**34.32**	**41.34**	**23.54**	**59.13**	**33.58**	–	–	–	–	**49.99**	**45.24**	–	**62.71**	**30.70**	–
District 40 Total	**44,234**	**5,734**	**37,365**	**12,046**	**16,258**	**8,717**	**20,561**	**13,904**	–	–	–	–	**17,086**	**18,498**	–	–	–	–
% Of Voters			**100**	**32.24**	**43.51**	**23.33**	**55.03**	**37.21**	–	–	–	–	**45.73**	**49.51**	–	–	–	–

DISTRICT 41A County HENNEPIN	VOTER REGISTRATION			PRESIDENT AND VICE-PRESIDENT			U.S. REP. DIST. 2		U.S. REP. DIST. 3				STATE SENATOR			STATE REP.		
Precinct	Persons registered as of 7:00 a.m. election day	Persons registered on election day	Total number of persons voting	IR BUSH AND QUAYLE	DFL CLINTON AND GORE	IND PEROT AND STOCKDALE	IR CAL R. LUDEMAN	DFL DAVID MINGE	IR JIM RAMSTAD	DFL PAUL MANDELL			IR BILL BELANGER	DFL ROBBIE ZANKO		IR ALICE SEAGREN	DFL STEVE FERNLUND	
Bloomington W-1 P-12	1,771	187	1,617	628	632	348	–	–	1,036	468	–	–	919	607	–	910	605	–
Bloomington W-2 P-13	3,014	349	2,550	1,058	930	546	–	–	1,730	644	–	–	1,453	943	–	1,541	844	–
Bloomington W-2 P-16	2,498	381	2,126	822	764	526	–	–	1,439	527	–	–	1,224	751	–	1,281	680	–
Bloomington W-2 P-23	1,594	373	1,322	497	501	316	–	–	812	396	–	–	654	557	–	736	463	–
Bloomington W-2 P-27	2,004	392	1,751	678	662	401	–	–	1,135	495	–	–	935	667	–	1,026	579	–
Bloomington W-3 P-17	2,364	269	2,101	1,030	631	415	–	–	1,554	406	–	–	1,312	608	–	1,335	575	–
Bloomington W-3 P-21	1,222	94	1,107	431	390	276	–	–	798	247	–	–	666	386	–	683	350	–
Bloomington W-3 P-28	1,816	177	1,617	730	544	333	–	–	1,177	351	–	–	1,017	509	–	1,049	468	–
Bloomington W-1 P-29	1,917	260	1,662	551	703	397	–	–	979	548	–	–	830	708	–	825	685	–
Bloomington W-3 P-22	1,602	171	1,346	641	435	263	–	–	955	312	–	–	859	397	–	923	343	–
Eden Prairie P-15	1,310	273	1,164	465	404	290	–	–	818	267	–	–	662	398	–	748	308	–
Eden Prairie P-16	2,102	241	1,818	817	540	443	–	–	1,335	368	–	–	1,112	543	–	1,228	444	–
County: Totals:	**23,214**	**3,167**	**20,181**	**8,348**	**7,136**	**4,554**	–	–	**13,768**	**5,029**	–	–	**11,643**	**7,074**	–	**12,285**	**6,344**	–
District 41A Total	**23,214**	**3,167**	**20,181**	**8,348**	**7,136**	**4,554**	–	–	**13,768**	**5,029**	–	–	**11,643**	**7,074**	–	**12,285**	**6,344**	–
% Of Voters			**100**	**41.37**	**35.36**	**22.57**	–	–	**68.22**	**24.92**	–	–	**57.69**	**35.05**	–	**60.87**	**31.44**	–

DISTRICT 41B County DAKOTA	VOTER REGISTRATION			PRESIDENT AND VICE-PRESIDENT			U.S. REP. DIST. 2		U.S. REP. DIST. 3				STATE SENATOR			STATE REP.		
Precinct	Persons registered as of 7:00 a.m. election day	Persons registered on election day	Total number of persons voting	IR BUSH AND QUAYLE	DFL CLINTON AND GORE	IND PEROT AND STOCKDALE	IR CAL R. LUDEMAN	DFL DAVID MINGE	IR JIM RAMSTAD	DFL PAUL MANDELL			IR BILL BELANGER	DFL ROBBIE ZANKO		IR KEN WOLF	DFL JANET WILLIAMS	
Burnsville P-2	1,848	393	1,630	598	595	421	–	–	990	502	–	–	753	761	–	803	745	–
Burnsville P-3	2,501	501	2,145	797	744	586	–	–	1,338	609	–	–	1,041	897	–	1,107	885	–

Burnsville P-4	1,857	338	1,553	468	623	450	—	—	903	519	—	—	686	771	—	726	748	—
Burnsville P-7	1,743	334	1,596	621	563	406	—	—	1,030	449	—	—	780	699	—	837	686	—
County: Totals:	**7,949**	**1,566**	**6,924**	**2,484**	**2,525**	**1,863**	—	—	**4,261**	**2,079**	—	—	**3,260**	**3,128**	—	**3,473**	**3,064**	—
HENNEPIN																		
Bloomington W-2 P-24	2,371	385	2,198	876	791	517	—	—	1,459	608	—	—	1,231	838	—	1,112	924	—
Bloomington W-2 P-25	2,222	290	1,990	1,060	588	327	—	—	1,437	414	—	—	1,278	574	—	1,227	620	—
Eden Prairie P-17	2,240	334	2,045	915	587	533	—	—	1,489	422	—	—	1,222	650	—	1,187	705	—
County: Totals:	**6,833**	**1,009**	**6,233**	**2,851**	**1,966**	**1,377**	—	—	**4,385**	**1,444**	—	—	**3,731**	**2,062**	—	**3,526**	**2,249**	—
SCOTT																		
Savage P-1	1,185	265	1,074	295	436	337	—	—	573	404	—	—	397	610	—	375	649	—
Savage P-2	1,682	345	1,554	507	560	473	—	—	907	492	—	—	634	795	—	647	813	—
Savage P-3	1,793	517	1,873	691	585	585	—	—	1,176	554	—	—	854	899	—	878	909	—
Savage P-4	1,704	592	1,959	684	665	593	—	—	1,234	571	—	—	903	922	—	916	923	—
County: Totals:	**6,364**	**1,719**	**6,460**	**2,177**	**2,246**	**1,988**	—	—	**3,890**	**2,021**	—	—	**2,788**	**3,226**	—	**2,816**	**3,294**	—
District 41B Total	**21,146**	**4,294**	**19,617**	**7,512**	**6,737**	**5,228**	—	—	**12,536**	**5,544**	—	—	**9,779**	**8,416**	—	**9,815**	**8,607**	—
% Of Voters			**100**	**38.29**	**34.34**	**26.65**	—	—	**63.90**	**28.26**	—	—	**49.85**	**42.90**	—	**50.03**	**43.88**	—
District 41 Total	**44,360**	**7,461**	**39,798**	**15,860**	**13,873**	**9,782**	—	—	**26,304**	**10,573**	—	—	**21,422**	**15,490**	—	—	—	—
% Of Voters			**100**	**39.85**	**34.86**	**24.58**	—	—	**66.09**	**26.57**	—	—	**53.83**	**38.92**	—	—	—	—

	VOTER REGISTRATION			PRESIDENT AND VICE-PRESIDENT			U.S. REP. DIST. 3		U.S. REP. DIST. 5				STATE SENATOR			STATE REP.		
DISTRICT 42A County HENNEPIN	Persons registered as of 7:00 a.m. election day	Persons registered on election day	Total number of persons voting	IR BUSH AND QUAYLE	DFL CLINTON AND GORE	IND PEROT AND STOCKDALE	IR JIM RAMSTAD	DFL PAUL MANDELL	IR STEPHEN A. MORIARTY	DFL MARTIN OLAV SABO			IR ROY TERWILLIGER	DFL ROSEMARY KOSTICK		IR RON ERHARDT	DFL MATTHEW S. DANIELSON	
Precinct																		
Edina P-2	1,790	181	1,551	660	621	257	1,063	393	—	—	—	—	841	621	—	924	461	—
Edina P-3	1,811	116	1,574	749	462	351	1,226	246	—	—	—	—	1,059	447	—	1,108	339	—
Edina P-4	2,275	199	2,014	704	903	389	—	—	867	919	—	—	1,058	848	—	1,125	691	—
Edina P-5	1,666	116	1,478	783	418	270	1,186	221	—	—	—	—	1,032	399	—	1,092	272	—
Edina P-6	1,866	128	1,683	748	602	320	1,255	340	—	—	—	—	1,046	581	—	1,090	461	—
Edina P-7	1,823	119	1,631	698	579	348	1,138	407	—	—	—	—	933	636	—	1,021	482	—
Edina P-8	1,876	136	1,718	852	565	286	1,302	317	—	—	—	—	1,113	543	—	1,169	398	—
Edina P-9	1,944	176	1,674	674	678	309	1,101	480	—	—	—	—	890	716	—	950	607	—
Edina P-14	2,078	169	1,835	690	780	352	1,219	496	—	—	—	—	928	813	—	1,043	631	—
Edina P-16	2,078	215	1,838	821	708	297	1,303	423	—	—	—	—	970	752	—	1,074	572	—
Edina P-17	1,101	175	964	378	426	151	613	301	—	—	—	—	486	421	—	495	362	—
Edina P-18	1,650	210	1,448	614	605	210	959	382	—	—	—	—	745	576	—	788	470	—
Edina P-1a	1,612	266	1,565	666	560	326	1,058	391	—	—	—	—	884	584	—	944	478	—
Edina P-1b	2,278	219	1,945	953	627	345	1,479	359	—	—	—	—	1,250	600	—	1,308	452	—
County: Totals:	**25,848**	**2,425**	**22,918**	**9,990**	**8,534**	**4,211**	**14,902**	**4,756**	**867**	**919**	—	—	**13,235**	**8,537**	—	**14,131**	**6,676**	—
District 42A Total	**25,848**	**2,425**	**22,918**	**9,990**	**8,534**	**4,211**	**14,902**	**4,756**	**867**	**919**	—	—	**13,235**	**8,537**	—	**14,131**	**6,676**	—
% Of Voters			**100**	**43.59**	**37.24**	**18.37**	**65.02**	**20.75**	**3.78**	**4.01**	—	—	**57.75**	**37.25**	—	**61.66**	**29.13**	—

DISTRICT 42B County HENNEPIN	VOTER REGISTRATION			PRESIDENT AND VICE-PRESIDENT			U.S. REP. DIST. 3		U.S. REP. DIST. 5				STATE SENATOR			STATE REP.		
Precinct	Persons registered as of 7:00 a.m. election day	Persons registered on election day	Total number of persons voting	IR BUSH AND QUAYLE	DFL CLINTON AND GORE	IND PEROT AND STOCKDALE	IR JIM RAMSTAD	DFL PAUL MANDELL	IR STEPHEN A. MORIARTY	DFL MARTIN OLAV SABO			IR ROY TERWILLIGER	DFL ROSEMARY KOSTICK		IR SIDNEY PAULY		
Eden Prairie P-6	1,610	244	1,486	549	529	398	996	373	—	—	—	—	786	597	—	1,123	—	—
Eden Prairie P-8	785	181	740	325	227	177	523	143	—	—	—	—	401	257	—	498	—	—
Edina P-10	1,863	139	1,574	774	496	301	1,267	234	—	—	—	—	1,091	422	—	1,231	—	—
Edina P-11	2,270	161	1,976	865	664	429	1,421	431	—	—	—	—	1,211	671	—	1,438	—	—
Edina P-12	1,864	141	1,675	840	518	309	1,273	314	—	—	—	—	1,082	524	—	1,280	—	—
Edina P-13	1,451	371	1,462	554	618	273	900	428	—	—	—	—	714	634	—	963	—	—
Edina P-15	2,180	263	1,885	969	550	353	1,487	300	—	—	—	—	1,290	525	—	1,426	—	—
Edina P-19	963	103	863	452	248	155	669	151	—	—	—	—	600	220	—	654	—	—
Eden Prairie P-7	2,057	347	1,721	738	504	468	1,202	414	—	—	—	—	997	597	—	1,320	—	—
Eden Prairie P-9	1,273	287	1,333	593	414	321	965	270	—	—	—	—	769	463	—	1,000	—	—
Eden Prairie P-10	1,639	192	1,498	595	478	410	1,042	342	—	—	—	—	897	512	—	1,175	—	—
Eden Prairie P-11	1,781	550	1,489	585	516	376	912	396	—	—	—	—	684	592	—	936	—	—
Eden Prairie P-12	1,851	379	1,655	650	593	401	1,107	422	—	—	—	—	902	651	—	1,260	—	—
Eden Prairie P-13	1,426	268	1,245	492	411	334	861	295	—	—	—	—	682	465	—	926	—	—
Eden Prairie P-14	1,334	139	1,196	504	380	304	848	265	—	—	—	—	724	404	—	957	—	—
County: Totals:	**24,347**	**3,765**	**21,798**	**9,485**	**7,146**	**5,009**	**15,473**	**4,778**	—	—	—	—	**12,830**	**7,534**	—	**16,187**	—	—
District 42B Total	**24,347**	**3,765**	**21,798**	**9,485**	**7,146**	**5,009**	**15,473**	**4,778**			—	—	**12,830**	**7,534**	—	**16,187**	—	—
% Of Voters			**100**	**43.51**	**32.78**	**22.98**	**70.98**	**21.92**	—	—	—	—	**58.86**	**34.56**	—	**74.26**	—	—
District 42 Total	**50,195**	**6,190**	**44,716**	**19,475**	**15,680**	**9,220**	**30,375**	**9,534**	**867**	**919**	—	—	**26,065**	**16,071**	—	—	—	—
% Of Voters			**100**	**43.55**	**35.07**	**20.62**	**67.93**	**21.32**	**1.94**	**2.06**	—	—	**58.29**	**35.94**	—	—	—	—

DISTRICT 43A County CARVER	VOTER REGISTRATION			PRESIDENT AND VICE-PRESIDENT			U.S. REP. DIST. 2		U.S. REP. DIST. 3		U.S. REP. DIST. 6		STATE SENATOR			STATE REP.		
Precinct	Persons registered as of 7:00 a.m. election day	Persons registered on election day	Total number of persons voting	IR BUSH AND QUAYLE	DFL CLINTON AND GORE	IND PEROT AND STOCKDALE	IR CAL R. LUDEMAN	DFL DAVID MINGE	IR JIM RAMSTAD	DFL PAUL MANDELL	IR ROD GRAMS	DFL GERRY SIKORSKI	IND DEAN BARKLEY	IR EDWARD OLIVER	DFL NORBERT J. GERNES		IR TOM WORKMAN	DFL CARL A. APPELQUIST
Chanhassen P-1	1,566	195	1,460	662	406	379	858	436	—	—	—	—	—	868	457	—	918	454	—
Chanhassen P-2	1,523	226	1,309	490	428	380	683	456	—	—	—	—	—	643	538	—	780	465	—
Chanhassen P-3	1,248	224	1,105	427	316	356	577	401	—	—	—	—	—	604	401	—	695	353	—
Chanhassen P-4	1,297	280	1,304	529	355	413	692	445	—	—	—	—	—	713	488	—	832	412	—
Chanhassen P-5	1,165	215	1,157	551	307	291	689	349	—	—	—	—	—	688	361	—	782	325	—

Chanhassen P-6	1,408	168	1,240	486	386	357	644	435	—	—	—	—	—	684	433	—	690	479	—
Victoria	1,651	266	1,539	619	444	464	869	510	—	—	—	—	—	841	557	—	1,012	437	—
County: Totals:	**9,858**	**1,574**	**9,114**	**3,764**	**2,642**	**2,640**	**5,012**	**3,032**	**—**	**—**	**—**	**—**	**—**	**5,041**	**3,235**	**—**	**5,709**	**2,925**	**—**
HENNEPIN																			
Eden Prairie P-2	1,738	203	1,634	669	562	397	—	—	1,100	421	—	—	—	812	639	—	851	646	—
Eden Prairie P-3	1,656	252	1,509	599	529	373	—	—	1,038	356	—	—	—	740	628	—	781	597	—
Eden Prairie P-4	1,567	246	1,351	570	426	345	—	—	934	318	—	—	—	712	531	—	735	503	—
Minnetonka Beach P-1	452	41	383	194	89	96	—	—	—	—	199	88	71	292	69	—	271	91	—
Orono P-2	1,113	178	988	422	295	263	—	—	—	—	469	265	157	592	298	—	567	320	—
Shorewood P-3	1,276	130	1,105	445	323	331	—	—	—	—	511	295	197	656	332	—	624	360	—
Shorewood P-4	144	11	125	59	28	35	—	—	—	—	68	32	22	85	33	—	81	32	—
Tonka Bay P-1	1,114	146	994	401	299	287	—	—	—	—	464	271	184	598	316	—	588	336	—
Eden Prairie P-1	1,522	181	1,386	603	438	330	—	—	974	329	—	—	—	770	482	—	801	487	—
Eden Prairie P-5	2,128	225	1,849	805	563	471	—	—	1,318	390	—	—	—	954	679	—	1,040	644	—
County: Totals:	**12,710**	**1,613**	**11,324**	**4,767**	**3,552**	**2,928**	**—**	**—**	**5,364**	**1,814**	**1,711**	**951**	**631**	**6,211**	**4,007**	**—**	**6,339**	**4,016**	**—**
District 43A Total	**22,568**	**3,187**	**20,438**	**8,531**	**6,194**	**5,568**	**5,012**	**3,032**	**5,364**	**1,814**	**1,711**	**951**	**631**	**11,252**	**7,242**	**—**	**12,048**	**6,941**	**—**
% Of Voters			**100**	**41.74**	**30.31**	**27.24**	**24.52**	**14.84**	**26.25**	**8.88**	**8.37**	**4.65**	**3.09**	**55.05**	**35.43**	**—**	**58.95**	**33.96**	**—**

	VOTER REGISTRATION			PRESIDENT AND VICE-PRESIDENT			U.S. REP. DIST. 2		U.S. REP. DIST. 3		U.S. REP. DIST. 6			STATE SENATOR			STATE REP.		
DISTRICT 43B County HENNEPIN	Persons registered as of 7:00 a.m. election day	Persons registered on election day	Total number of persons voting	IR BUSH AND QUAYLE	DFL CLINTON AND GORE	IND PEROT AND STOCKDALE	IR CAL R. LUDEMAN	DFL DAVID MINGE	IR JIM RAMSTAD	DFL PAUL MANDELL	IR ROD GRAMS	DFL GERRY SIKORSKI	IND DEAN BARKLEY	IR EDWARD OLIVER	DFL NORBERT J. GERNES		IR JERRY KNICKERBOCKER	DFL BEV DEUTSCH	
Precinct																			
Deephaven P-1	1,339	90	1,135	533	345	249	—	—	—	—	562	275	210	863	229	—	660	404	—
Deephaven P-2	1,544	113	1,320	553	439	316	—	—	982	257	—	—	—	894	345	—	730	505	—
Deephaven P-3	71	3	60	25	21	14	—	—	44	14	—	—	—	41	16	—	35	20	—
Excelsior P-1	1,732	355	1,450	462	581	392	—	—	—	—	563	487	251	671	620	—	612	715	—
Greenwood P-1	509	56	471	241	127	97	—	—	—	—	234	121	73	347	103	—	280	165	—
Minnetonka W-1 P-A	1,691	168	1,531	541	586	385	—	—	1,004	400	—	—	—	747	620	—	741	690	—
Minnetonka W-3 P-C	1,364	142	1,256	508	454	284	—	—	872	295	—	—	—	678	449	—	645	538	—
Minnetonka W-3 P-D	2,237	210	1,960	839	660	443	—	—	1,417	423	—	—	—	1,204	593	—	1,094	758	—
Minnetonka W-4 P-A	1,298	244	1,098	406	417	272	—	—	724	296	—	—	—	572	391	—	509	493	—
Minnetonka W-4 P-B	1,999	211	1,757	654	676	413	—	—	1,174	456	—	—	—	912	661	—	826	806	—
Minnetonka W-4 P-C	1,739	191	1,564	606	564	385	—	—	1,054	390	—	—	—	821	563	—	786	673	—
Minnetonka W-4 P-D	1,648	149	1,474	582	565	316	—	—	1,064	333	—	—	—	828	517	—	864	544	—
Shorewood P-1	1,028	134	913	282	319	302	—	—	—	—	374	298	149	459	373	—	428	417	—
Shorewood P-2	2,151	192	1,877	855	528	476	—	—	—	—	938	463	348	1,247	513	—	1,088	670	—
Woodland P-1	377	35	333	180	80	70	—	—	278	30	—	—	—	252	52	—	210	94	—
Minnetonka W-3 P-E	1,601	161	1,427	563	534	322	—	—	1,032	313	—	—	—	831	492	—	695	624	—
Minnetonka W-4 P-E	1,319	137	1,204	458	451	279	—	—	860	283	—	—	—	630	454	—	653	489	—
County: Totals:	**23,647**	**2,591**	**20,830**	**8,288**	**7,347**	**5,015**	**—**	**—**	**10,505**	**3,490**	**2,671**	**1,644**	**1,031**	**11,997**	**6,991**	**—**	**10,856**	**8,605**	**—**
District 43B Total	**23,647**	**2,591**	**20,830**	**8,288**	**7,347**	**5,015**			**10,505**	**3,490**	**2,671**	**1,644**	**1,031**	**11,997**	**6,991**	**—**	**10,856**	**8,605**	**—**
% Of Voters			**100**	**39.79**	**35.27**	**24.08**	**—**	**—**	**50.43**	**16.75**	**12.82**	**7.89**	**4.95**	**57.59**	**33.56**	**—**	**52.12**	**41.31**	**—**
District 43 Total	**46,215**	**5,778**	**41,268**	**16,819**	**13,541**	**10,583**	**5,012**	**3,032**	**15,869**	**5,304**	**4,382**	**2,595**	**1,662**	**23,249**	**14,233**	**—**	**—**	**—**	**—**
% Of Voters			**100**	**40.76**	**32.81**	**25.64**	**12.15**	**7.35**	**38.45**	**12.85**	**10.62**	**6.29**	**4.03**	**56.34**	**34.49**	**—**	**—**	**—**	**—**

DISTRICT 44A County HENNEPIN	VOTER REGISTRATION			PRESIDENT AND VICE-PRESIDENT			U.S. REP. DIST. 3		U.S. REP. DIST. 5				STATE SENATOR			STATE REP.		
	Persons registered as of 7:00 a.m. election day	Persons registered on election day	Total number of persons voting	IR BUSH AND QUAYLE	DFL CLINTON AND GORE	IND PEROT AND STOCKDALE	IR JIM RAMSTAD	DFL PAUL MANDELL	IR STEPHEN A. MORIARTY	DFL MARTIN OLAV SABO			IR HARRIETTE H. BURKHALTER	DFL TED A. MONDALE		IR CHUCK REDEPENNING	DFL STEVE KELLEY	
Precinct																		
Hopkins P-1	1,439	377	1,225	364	556	301	–	–	442	606	–	–	530	632	–	490	628	–
Hopkins P-2	1,125	223	994	312	421	247	–	–	409	472	–	–	465	486	–	505	431	–
Hopkins P-3	1,446	358	1,242	373	596	265	–	–	441	611	–	–	485	684	–	498	617	–
Hopkins P-4	1,028	173	944	226	471	230	–	–	298	517	–	–	341	549	–	373	497	–
Hopkins P-5	723	183	659	163	342	147	–	–	222	357	–	–	267	377	–	268	347	–
Hopkins P-6	858	134	769	270	349	137	–	–	278	368	–	–	313	411	–	321	390	–
Hopkins P-7	709	131	615	162	314	132	–	–	190	320	–	–	215	366	–	206	334	–
Hopkins P-8a	1,083	386	915	278	378	248	–	–	303	465	–	–	372	491	–	335	485	–
Hopkins P-8b	1,033	356	913	298	390	209	–	–	345	407	–	–	372	465	–	370	424	–
Hopkins P-9	917	255	783	232	381	159	–	–	259	413	–	–	297	456	–	293	428	–
Minnetonka W-1 P-B	1,964	369	1,801	682	709	389	1,180	473	–	–	–	–	911	797	–	936	735	–
Minnetonka W-1 P-C	1,738	405	1,562	540	685	330	1,015	426	–	–	–	–	747	716	–	698	718	–
St. Louis Park W-3 P-1	1,865	234	1,656	432	896	310	–	–	528	899	–	–	564	1,024	–	573	915	–
St. Louis Park W-3 P-5	1,567	244	1,323	317	723	260	–	–	390	745	–	–	441	824	–	451	734	–
St. Louis Park W-4 P-1	1,834	391	1,662	503	795	356	–	–	583	869	–	–	637	955	–	626	884	–
St. Louis Park W-4 P-2	986	86	884	247	464	172	–	–	275	515	–	–	310	551	–	323	505	–
St. Louis Park W-4 P-3	1,700	171	1,488	391	860	221	–	–	438	902	–	–	506	926	–	489	874	–
County: Totals:	**22,015**	**4,476**	**19,435**	**5,790**	**9,330**	**4,113**	**2,195**	**899**	**5,401**	**8,466**	**–**	**–**	**7,773**	**10,710**	**–**	**7,755**	**9,946**	**–**
District 44A Total	**22,015**	**4,476**	**19,435**	**5,790**	**9,330**	**4,113**	**2,195**	**899**	**5,401**	**8,466**	**–**	**–**	**7,773**	**10,710**	**–**	**7,755**	**9,946**	**–**
% Of Voters			**100**	**29.79**	**48.01**	**21.16**	**11.29**	**4.63**	**27.79**	**43.56**	**–**	**–**	**39.99**	**55.11**	**–**	**39.90**	**51.18**	**–**

DISTRICT 44B County HENNEPIN	VOTER REGISTRATION			PRESIDENT AND VICE-PRESIDENT			U.S. REP. DIST. 3		U.S. REP. DIST. 5				STATE SENATOR			STATE REP.		
	Persons registered as of 7:00 a.m. election day	Persons registered on election day	Total number of persons voting	IR BUSH AND QUAYLE	DFL CLINTON AND GORE	IND PEROT AND STOCKDALE	IR JIM RAMSTAD	DFL PAUL MANDELL	IR STEPHEN A. MORIARTY	DFL MARTIN OLAV SABO			IR HARRIETTE H. BURKHALTER	DFL TED A. MONDALE		IR RICHARD HOAG	DFL GLORIA SEGAL	
Precinct																		
St. Louis Park W-1 P-1	1,846	132	1,654	341	1,065	234	–	–	398	1,087	–	–	470	1,134	–	391	1,158	–
St. Louis Park W-1 P-2	1,412	143	1,273	325	672	267	–	–	365	742	–	–	409	817	–	370	832	–
St. Louis Park W-1 P-3	1,496	86	1,370	373	699	272	–	–	427	730	–	–	511	782	–	431	823	–
St. Louis Park W-1 P-4	1,116	130	996	272	513	204	–	–	311	536	–	–	353	608	–	302	612	–
St. Louis Park W-1 P-5	1,882	363	1,554	425	830	284	–	–	477	887	–	–	517	979	–	423	992	–
St. Louis Park W-2 P-1	2,615	355	2,132	652	1,093	369	–	–	763	1,121	–	–	840	1,197	–	747	1,189	–

St. Louis Park W-2 P-2	1,706	185	1,541	497	726	303	—	—	562	809	—	—	665	817	—	604	838	—
St. Louis Park W-2 P-3	926	103	816	222	413	168	—	—	262	463	—	—	341	450	—	310	463	—
St. Louis Park W-2 P-4	1,295	231	1,113	295	541	266	—	—	354	589	—	—	447	617	—	403	612	—
St. Louis Park W-2 P-5	1,884	313	1,592	362	971	230	—	—	399	980	—	—	449	1,046	—	400	1,010	—
St. Louis Park W-3 P-2	2,082	320	1,798	504	899	382	—	—	537	985	—	—	657	1,077	—	602	1,052	—
St. Louis Park W-3 P-3	1,239	158	1,137	308	586	230	—	—	339	671	—	—	395	704	—	355	697	—
St. Louis Park W-3 P-4	1,038	123	857	251	425	165	—	—	260	468	—	—	299	516	—	285	495	—
St. Louis Park W-4 P-4	994	109	927	237	506	178	—	—	272	548	—	—	313	591	—	264	614	—
St. Louis Park W-4 P-5	1,839	358	1,551	430	710	388	—	—	476	830	—	—	545	919	—	469	949	—
County: Totals:	**23,370**	**3,109**	**20,311**	**5,494**	**10,649**	**3,940**	—	—	**6,202**	**11,446**	—	—	**7,211**	**12,254**	—	**6,356**	**12,336**	—
District 44B Total	**23,370**	**3,109**	**20,311**	**5,494**	**10,649**	**3,940**			**6,202**	**11,446**	—	—	**7,211**	**12,254**	—	**6,356**	**12,336**	—
% Of Voters			**100**	**27.05**	**52.43**	**19.40**	—	—	**30.54**	**56.35**	—	—	**35.50**	**60.33**	—	**31.29**	**60.74**	—
District 44 Total	**45,385**	**7,585**	**39,746**	**11,284**	**19,979**	**8,053**	**2,195**	**899**	**11,603**	**19,912**	—	—	**14,984**	**22,964**	—	—	—	—
% Of Voters			**100**	**28.39**	**50.27**	**20.26**	**5.52**	**2.26**	**29.19**	**50.10**	—	—	**37.70**	**57.78**	—	—	—	—

	VOTER REGISTRATION			PRESIDENT AND VICE-PRESIDENT			U.S. REP. DIST. 3		U.S. REP. DIST. 5		U.S. REP. DIST. 6			STATE SENATOR			STATE REP.		
DISTRICT 45A County HENNEPIN	Persons registered as of 7:00 a.m. election day	Persons registered on election day	Total number of persons voting	IR BUSH AND QUAYLE	DFL CLINTON AND GORE	IND PEROT AND STOCKDALE	IR JIM RAMSTAD	DFL PAUL MANDELL	IR STEPHEN A. MORIARTY	DFL MARTIN OLAV SABO	IR ROD GRAMS	DFL GERRY SIKORSKI	IND DEAN BARKLEY	IR MARTHA ROBERTSON	DFL JUDY TRAUB		IR RON ABRAMS	DFL DAVID SLOMKOWSKI	
Precinct																			
Minnetonka W-1 P-D	1,252	116	1,113	401	453	252	680	360	—	—	—	—	—	515	547	—	604	397	—
Minnetonka W-2 P-A	1,813	252	1,644	637	616	373	1,188	359	—	—	—	—	—	879	696	—	1,033	471	—
Minnetonka W-2 P-B	1,731	326	1,608	546	654	401	1,037	473	—	—	—	—	—	706	828	—	873	593	—
Minnetonka W-2 P-C	1,519	298	1,390	499	540	342	861	413	—	—	—	—	—	620	672	—	717	500	—
Minnetonka W-2 P-D	1,705	169	1,591	565	733	292	1,107	400	—	—	—	—	—	765	767	—	1,054	416	—
Minnetonka W-3 P-A	2,412	352	2,147	971	698	462	1,635	374	—	—	—	—	—	1,303	730	—	1,422	511	—
Minnetonka W-3 P-B	1,658	186	1,457	610	446	391	1,054	298	—	—	—	—	—	850	522	—	915	410	—
Plymouth P-3	1,437	180	1,317	626	400	277	—	—	—	—	695	292	251	828	433	—	897	304	—
Plymouth P-4	1,753	184	1,611	611	592	390	—	—	—	—	703	449	338	878	671	—	958	543	—
Plymouth P-7	1,445	169	1,349	471	535	335	—	—	—	—	561	454	240	614	666	—	681	520	—
Wayzata P-1	2,837	459	2,444	1,042	777	584	1,848	439	—	—	—	—	—	1,427	903	—	1,569	643	—
Minnetonka W-1 P-E	2,018	155	1,869	669	782	404	1,279	465	—	—	—	—	—	908	896	—	1,104	602	—
Minnetonka W-2 P-E	2,313	556	2,224	644	1,117	442	1,226	806	—	—	—	—	—	864	1,191	—	1,100	868	—
County: Totals:	**23,893**	**3,402**	**21,764**	**8,292**	**8,343**	**4,945**	**11,915**	**4,387**	—	—	**1,959**	**1,195**	**829**	**11,157**	**9,522**	—	**12,927**	**6,778**	—
District 45A Total	**23,893**	**3,402**	**21,764**	**8,292**	**8,343**	**4,945**	**11,915**	**4,387**			**1,959**	**1,195**	**829**	**11,157**	**9,522**	—	**12,927**	**6,778**	—
% Of Voters			**100**	**38.10**	**38.33**	**22.72**	**54.75**	**20.16**	—	—	**9.00**	**5.49**	**3.81**	**51.26**	**43.75**	—	**59.40**	**31.14**	—

DISTRICT 45B County HENNEPIN	VOTER REGISTRATION			PRESIDENT AND VICE-PRESIDENT			U.S. REP. DIST. 3		U.S. REP. DIST. 5		U.S. REP. DIST. 6			STATE SENATOR			STATE REP.		
Precinct	Persons registered as of 7:00 a.m. election day	Persons registered on election day	Total number of persons voting	IR BUSH AND QUAYLE	DFL CLINTON AND GORE	IND PEROT AND STOCKDALE	IR JIM RAMSTAD	DFL PAUL MANDELL	IR STEPHEN A. MORIARTY	DFL MARTIN OLAV SABO	IR ROD GRAMS	DFL GERRY SIKORSKI	IND DEAN BARKLEY	IR MARTHA ROBERTSON	DFL JUDY TRAUB		IR PEGGY LEPPIK	DFL JAN KLOCKMANN	
Golden Valley P-1	1,680	137	1,430	439	715	267	–	–	509	766	–	–	–	564	767	–	747	565	–
Golden Valley P-2	2,355	218	2,096	675	1,000	403	–	–	843	1,068	–	–	–	920	1,071	–	1,237	728	–
Golden Valley P-3	1,991	166	1,743	521	896	312	–	–	625	941	–	–	–	720	923	–	1,026	590	–
Golden Valley P-4	2,159	247	1,839	678	794	354	–	–	719	867	–	–	–	810	859	–	997	624	–
Golden Valley P-5	1,625	159	1,488	485	743	253	–	–	553	796	–	–	–	610	805	–	827	562	–
Golden Valley P-6	2,181	175	1,937	640	943	342	–	–	757	982	–	–	–	847	970	–	1,099	667	–
Golden Valley P-8	2,382	252	2,081	627	964	473	–	–	788	1,063	–	–	–	889	1,085	–	1,173	741	–
Medicine Lake P-1	305	39	275	73	115	86	–	–	–	–	87	97	66	115	149	–	167	90	–
Plymouth P-11	2,112	321	2,009	778	743	466	–	–	–	–	925	600	338	972	940	–	1,112	703	–
Plymouth P-12	1,942	254	1,804	769	588	439	–	–	–	–	820	462	388	972	732	–	1,183	462	–
Plymouth P-14	1,267	210	1,203	456	471	263	–	–	–	–	489	356	265	608	525	–	753	361	–
Plymouth P-17	1,120	294	1,083	338	461	278	–	–	–	–	411	384	181	421	586	–	538	428	–
Plymouth P-18	1,340	212	1,250	475	460	309	–	–	–	–	553	396	193	599	600	–	736	418	–
County: Totals:	**22,459**	**2,684**	**20,238**	**6,954**	**8,893**	**4,245**	–	–	**4,794**	**6,483**	**3,285**	**2,295**	**1,431**	**9,047**	**10,012**	–	**11,595**	**6,939**	–
District 45B Total	**22,459**	**2,684**	**20,238**	**6,954**	**8,893**	**4,245**			**4,794**	**6,483**	**3,285**	**2,295**	**1,431**	**9,047**	**10,012**	–	**11,595**	**6,939**	–
% Of Voters			**100**	**34.36**	**43.94**	**20.98**	–	–	**23.69**	**32.03**	**16.23**	**11.34**	**7.07**	**44.70**	**49.47**	–	**57.29**	**34.29**	–
District 45 Total	**46,352**	**6,086**	**42,002**	**15,246**	**17,236**	**9,190**	**11,915**	**4,387**	**4,794**	**6,483**	**5,244**	**3,490**	**2,260**	**20,204**	**19,534**	–	–	–	–
% Of Voters			**100**	**36.30**	**41.04**	**21.88**	**28.37**	**10.44**	**11.41**	**15.43**	**12.49**	**8.31**	**5.38**	**48.10**	**46.51**	–	–	–	–

DISTRICT 46A County HENNEPIN	VOTER REGISTRATION			PRESIDENT AND VICE-PRESIDENT			U.S. REP. DIST. 5						STATE SENATOR			STATE REP.		
Precinct	Persons registered as of 7:00 a.m. election day	Persons registered on election day	Total number of persons voting	IR BUSH AND QUAYLE	DFL CLINTON AND GORE	IND PEROT AND STOCKDALE	IR STEPHEN A. MORIARTY	DFL MARTIN OLAV SABO					IR BRIAN LOTHER	DFL EMBER D. REICHGOTT		IR VI UNDERDAHL	DFL ANN H. REST	
Crystal W-2 P-3	531	60	471	120	250	94	127	304	–	–	–	–	130	320	–	130	315	–
Crystal W-2 P-4	194	59	167	50	71	44	55	88	–	–	–	–	67	89	–	63	93	–
Crystal W-3 P-1	1,429	225	1,245	326	625	281	354	732	–	–	–	–	388	785	–	362	809	–
Crystal W-3 P-2	1,842	237	1,668	483	761	411	532	920	–	–	–	–	581	1,018	–	560	1,037	–
Crystal W-4 P-2	1,889	305	1,687	473	850	354	528	940	–	–	–	–	613	972	–	564	1,010	–
Golden Valley P-7	1,398	141	1,218	421	520	269	510	605	–	–	–	–	472	695	–	499	649	–
New Hope P-1	1,789	271	1,561	496	739	329	565	850	–	–	–	–	558	936	–	527	960	–

New Hope P-2	1,517	232	1,279	442	566	255	493	640	–	–	–	–	480	732	–	480	720	–
New Hope P-3n	1,164	124	1,027	334	433	248	414	518	–	–	–	–	411	578	–	414	564	–
New Hope P-3s	1,364	199	1,211	388	530	290	444	613	–	–	–	–	451	691	–	443	699	–
New Hope P-4	2,144	226	1,912	645	825	427	747	974	–	–	–	–	730	1,125	–	749	1,089	–
New Hope P-5	989	237	847	265	384	196	281	439	–	–	–	–	297	482	–	298	464	–
New Hope P-6e	1,511	332	1,248	393	576	245	367	626	–	–	–	–	427	649	–	411	653	–
New Hope P-7	1,329	137	1,161	395	468	292	480	547	–	–	–	–	513	595	–	494	598	–
New Hope P-8	1,244	194	1,009	320	476	211	339	553	–	–	–	–	392	560	–	381	552	–
New Hope P-8e	490	91	381	145	178	46	110	182	–	–	–	–	122	172	–	103	186	–
County: Totals:	**20,824**	**3,070**	**18,112**	**5,696**	**8,252**	**3,992**	**6,346**	**9,531**	–	–	–	–	**6,632**	**10,399**	–	**6,478**	**10,398**	–
District 46A Total	**20,824**	**3,070**	**18,112**	**5,696**	**8,252**	**3,992**	**6,346**	**9,531**	–	–	–	–	**6,632**	**10,399**	–	**6,478**	**10,398**	–
% Of Voters			**100**	**31.45**	**45.56**	**22.04**	**35.04**	**52.62**	–	–	–	–	**36.62**	**57.41**	–	**35.77**	**57.41**	–

	VOTER REGISTRATION			PRESIDENT AND VICE-PRESIDENT			U.S. REP. DIST. 5						STATE SENATOR			STATE REP.		
DISTRICT 46B County HENNEPIN	Persons registered as of 7:00 a.m. election day	Persons registered on election day	Total number of persons voting	IR BUSH AND QUAYLE	DFL CLINTON AND GORE	IND PEROT AND STOCKDALE	IR STEPHEN A. MORIARTY	DFL MARTIN OLAV SABO					IR BRIAN LOTHER	DFL EMBER D. REICHGOTT		IR DAVID MATHIAS	DFL LYNDON R. CARLSON	
Precinct																		
Brooklyn Center P-8	1,904	234	1,596	485	729	363	561	850	–	–	–	–	616	886	–	597	872	–
Crystal W-1 P-1	1,959	288	1,727	549	766	394	628	878	–	–	–	–	629	996	–	684	886	–
Crystal W-1 P-2	1,656	306	1,442	439	659	340	512	765	–	–	–	–	521	854	–	538	780	–
Crystal W-2 P-1	1,574	200	1,381	381	680	307	436	780	–	–	–	–	440	863	–	469	781	–
Crystal W-2 P-2	1,731	195	1,519	508	679	325	569	794	–	–	–	–	566	886	–	623	782	–
Crystal W-3 P-3	602	67	547	149	250	142	160	339	–	–	–	–	176	341	–	161	342	–
Crystal W-4 P-1	2,023	280	1,751	494	799	444	555	990	–	–	–	–	633	1,028	–	603	1,025	–
Robbinsdale W-1 P-1	1,206	168	1,028	272	516	232	310	599	–	–	–	–	329	642	–	337	587	–
Robbinsdale W-1 P-2	1,229	185	1,080	348	497	221	372	586	–	–	–	–	382	640	–	404	586	–
Robbinsdale W-2 P-1	1,346	107	1,218	365	591	247	413	716	–	–	–	–	399	776	–	463	677	–
Robbinsdale W-2 P-2	1,376	115	1,228	416	530	266	464	627	–	–	–	–	455	707	–	534	601	–
Robbinsdale W-3 P-1	1,249	167	1,102	260	559	273	309	680	–	–	–	–	350	706	–	352	659	–
Robbinsdale W-3 P-2	1,047	144	859	218	484	145	225	502	–	–	–	–	254	544	–	289	481	–
Robbinsdale W-4 P-1	1,156	133	1,105	302	525	267	340	592	–	–	–	–	362	658	–	387	608	–
Robbinsdale W-4 P-2	1,226	143	1,082	271	522	277	340	618	–	–	–	–	352	672	–	412	586	–
New Hope P-5s	523	63	434	143	200	88	155	234	–	–	–	–	157	260	–	164	233	–
County: Totals:	**21,807**	**2,795**	**19,099**	**5,600**	**8,986**	**4,331**	**6,349**	**10,550**	–	–	–	–	**6,621**	**11,459**	–	**7,017**	**10,486**	–
District 46B Total	**21,807**	**2,795**	**19,099**	**5,600**	**8,986**	**4,331**	**6,349**	**10,550**	–	–	–	–	**6,621**	**11,459**	–	**7,017**	**10,486**	–
% Of Voters			**100**	**29.32**	**47.05**	**22.68**	**33.24**	**55.24**	–	–	–	–	**34.67**	**60.00**	–	**36.74**	**54.90**	–
District 46 Total	**42,631**	**5,865**	**37,211**	**11,296**	**17,238**	**8,323**	**12,695**	**20,081**	–	–	–	–	**13,253**	**21,858**	–	–	–	–
% Of Voters			**100**	**30.36**	**46.33**	**22.37**	**34.12**	**53.97**	–	–	–	–	**35.62**	**58.74**	–	–	–	–

DISTRICT 47A County HENNEPIN	VOTER REGISTRATION			PRESIDENT AND VICE-PRESIDENT			U.S. REP. DIST. 5		U.S. REP. DIST. 6					STATE SENATOR			STATE REP.		
Precinct	Persons registered as of 7:00 a.m. election day	Persons registered on election day	Total number of persons voting	IR BUSH AND QUAYLE	DFL CLINTON AND GORE	IND PEROT AND STOCKDALE	IR STEPHEN A. MORIARTY	DFL MARTIN OLAV SABO	IR ROD GRAMS	DFL GERRY SIKORSKI	IND DEAN BARKLEY			IR JIM PEPPE	DFL WILLIAM P. "BILL" LUTHER		IR RICH KRAMBEER	DFL DARLENE LUTHER	
Brooklyn Park W-C P-1	1,658	114	1,296	415	565	298	—	—	542	459	188	—	—	581	666	—	487	754	—
Brooklyn Park W-C P-2	1,738	186	1,231	359	572	290	—	—	459	500	159	—	—	525	658	—	475	700	—
Brooklyn Park W-C P-3	1,936	168	1,290	328	652	293	—	—	417	584	167	—	—	441	808	—	375	862	—
Brooklyn Park W-C P-5	1,718	96	1,352	466	537	341	—	—	604	432	211	—	—	674	642	—	612	699	—
Brooklyn Park W-C P-6	2,043	112	1,528	412	647	460	—	—	607	554	253	—	—	684	801	—	568	909	—
Brooklyn Park W-C P-7	1,624	120	1,120	332	470	307	—	—	443	416	155	—	—	480	604	—	405	678	—
Brooklyn Park W-W P-1	1,729	124	1,371	415	570	368	—	—	556	488	189	—	—	616	706	—	537	779	—
Brooklyn Park W-W P-2	1,958	132	1,541	446	665	413	—	—	588	583	247	—	—	638	845	—	602	878	—
Brooklyn Park W-W P-3	1,184	84	960	319	376	260	—	—	421	341	116	—	—	469	458	—	392	518	—
Brooklyn Park W-W P-4	2,471	330	1,525	371	787	345	—	—	461	717	172	—	—	523	939	—	431	1,001	—
Brooklyn Park W-W P-5	1,810	219	1,262	340	598	305	—	—	446	540	148	—	—	447	738	—	384	788	—
Brooklyn Park W-W P-7	1,842	160	1,275	350	600	313	—	—	464	517	173	—	—	538	692	—	465	752	—
County: Totals:	**21,711**	**1,845**	**15,751**	**4,553**	**7,039**	**3,993**	—	—	**6,008**	**6,131**	**2,178**	—	—	**6,616**	**8,557**	—	**5,733**	**9,318**	—
District 47A Total	**21,711**	**1,845**	**15,751**	**4,553**	**7,039**	**3,993**			**6,008**	**6,131**	**2,178**	—	—	**6,616**	**8,557**	—	**5,733**	**9,318**	—
% Of Voters			**100**	**28.91**	**44.69**	**25.35**	—	—	**38.14**	**38.92**	**13.83**	—	—	**42.00**	**54.33**	—	**36.40**	**59.16**	—

DISTRICT 47B County HENNEPIN	VOTER REGISTRATION			PRESIDENT AND VICE-PRESIDENT			U.S. REP. DIST. 5		U.S. REP. DIST. 6					STATE SENATOR			STATE REP.		
Precinct	Persons registered as of 7:00 a.m. election day	Persons registered on election day	Total number of persons voting	IR BUSH AND QUAYLE	DFL CLINTON AND GORE	IND PEROT AND STOCKDALE	IR STEPHEN A. MORIARTY	DFL MARTIN OLAV SABO	IR ROD GRAMS	DFL GERRY SIKORSKI	IND DEAN BARKLEY			IR JIM PEPPE	DFL WILLIAM P. "BILL" LUTHER		IR DON KRAMER	DFL PHIL CARRUTHERS	
Brooklyn Center P-1	2,483	267	2,198	586	1,138	457	690	1,261	—	—	—	—	—	981	1,126	—	913	1,165	—
Brooklyn Center P-2	2,504	352	1,965	505	1,086	353	576	1,152	—	—	—	—	—	819	1,038	—	758	1,074	—
Brooklyn Center P-3	2,835	418	2,356	690	1,054	588	866	1,199	—	—	—	—	—	1,121	1,121	—	1,043	1,178	—
Brooklyn Center P-4	2,628	332	2,277	696	1,034	534	837	1,213	—	—	—	—	—	1,157	1,029	—	1,008	1,129	—
Brooklyn Center P-5	1,602	159	1,406	442	623	333	531	723	—	—	—	—	—	775	578	—	678	663	—
Brooklyn Center P-6	2,568	340	2,235	678	1,071	467	788	1,212	—	—	—	—	—	1,072	1,047	—	952	1,125	—
Brooklyn Center P-7	1,829	185	1,612	524	756	325	609	855	—	—	—	—	—	838	712	—	734	782	—
Brooklyn Park W-E P-1	1,052	136	862	240	376	234	—	—	341	299	154	—	—	410	400	—	353	432	—

Brooklyn Park W-E P-2	1,114	125	1,010	331	409	259	–	–	441	344	146	–	–	506	456	–	453	488	–
Brooklyn Park W-C P-8a	875	127	791	198	385	203	–	–	324	270	139	–	–	377	384	–	332	411	–
Brooklyn Park W-C P-8b	1,090	118	908	279	400	226	–	–	374	289	163	–	–	443	423	–	403	446	–
County: Totals:	**20,580**	**2,559**	**17,620**	**5,169**	**8,332**	**3,979**	**4,897**	**7,615**	**1,480**	**1,202**	**602**	–	–	**8,499**	**8,314**	–	**7,627**	**8,893**	–
District 47B Total	**20,580**	**2,559**	**17,620**	**5,169**	**8,332**	**3,979**	**4,897**	**7,615**	**1,480**	**1,202**	**602**	–	–	**8,499**	**8,314**	–	**7,627**	**8,893**	–
% Of Voters			**100**	**29.34**	**47.29**	**22.58**	**27.79**	**43.22**	**8.40**	**6.82**	**3.42**	–	–	**48.23**	**47.19**	–	**43.29**	**50.47**	–
District 47 Total	**42,291**	**4,404**	**33,371**	**9,722**	**15,371**	**7,972**	**4,897**	**7,615**	**7,488**	**7,333**	**2,780**	–	–	**15,115**	**16,871**	–	–	–	–
% Of Voters			**100**	**29.13**	**46.06**	**23.89**	**14.67**	**22.82**	**22.44**	**21.97**	**8.33**	–	–	**45.29**	**50.56**	–	–	–	–

	VOTER REGISTRATION			PRESIDENT AND VICE-PRESIDENT			U.S. REP. DIST. 4		U.S. REP. DIST. 6					STATE SENATOR			STATE REP.		
DISTRICT 48A County HENNEPIN	Persons registered as of 7:00 a.m. election day	Persons registered on election day	Total number of persons voting	IR BUSH AND QUAYLE	DFL CLINTON AND GORE	IND PEROT AND STOCKDALE	IR IAN MAITLAND	DFL BRUCE F. VENTO	IR ROD GRAMS	DFL GERRY SIKORSKI	IND DEAN BARKLEY			IR LYLE CLEMENSON	DFL DON BETZOLD		IR WM. G. HAAS, JR.	DFL BRIAN BERGSON	
Precinct																			
Brooklyn Park W-C P-4	743	149	775	291	296	187	–	–	326	260	125	–	–	374	357	–	372	352	–
Brooklyn Park W-E P-3	1,172	170	1,178	536	348	291	–	–	627	299	197	–	–	687	417	–	661	414	–
Brooklyn Park W-E P-4	1,664	227	1,476	424	640	387	–	–	560	497	245	–	–	547	789	–	531	783	–
Brooklyn Park W-E P-5	1,611	271	1,467	444	633	374	–	–	614	502	203	–	–	634	711	–	581	730	–
Brooklyn Park W-E P-6	1,863	270	1,714	549	674	476	–	–	724	552	289	–	–	720	839	–	681	838	–
Brooklyn Park W-E P-7	1,042	130	948	326	324	289	–	–	414	287	150	–	–	472	423	–	412	461	–
Brooklyn Park W-W P-6	928	145	804	227	345	230	–	–	320	280	132	–	–	346	397	–	308	407	–
Champlin W-1 P-1	952	223	824	264	309	245	–	–	334	298	122	–	–	304	460	–	328	446	–
Champlin W-2 P-2	2,175	365	1,940	668	702	558	–	–	855	621	295	–	–	867	922	–	945	881	–
Osseo P-1	457	55	400	140	159	96	–	–	197	120	57	–	–	166	209	–	155	207	–
Osseo P-2	634	94	498	166	215	114	–	–	223	165	76	–	–	198	272	–	196	279	–
Osseo P-3	484	114	417	122	184	107	–	–	160	137	71	–	–	175	233	–	149	256	–
Brooklyn Park W-E P-8	1,781	247	1,572	482	701	387	–	–	621	602	249	–	–	595	882	–	570	873	–
Champlin W-3 P-1	2,421	506	2,326	718	865	732	–	–	988	723	413	–	–	972	1,179	–	1,108	1,077	–
Champlin W-4 P-1	2,193	413	2,067	651	789	611	–	–	897	670	335	–	–	875	1,046	–	986	950	–
County: Totals:	**20,120**	**3,379**	**18,406**	**6,008**	**7,184**	**5,084**	–	–	**7,860**	**6,013**	**2,959**	–	–	**7,932**	**9,136**	–	**7,983**	**8,954**	–
District 48A Total	**20,120**	**3,379**	**18,406**	**6,008**	**7,184**	**5,084**			**7,860**	**6,013**	**2,959**	–	–	**7,932**	**9,136**	–	**7,983**	**8,954**	–
% Of Voters			**100**	**32.64**	**39.03**	**27.62**	–	–	**42.70**	**32.67**	**16.08**	–	–	**43.09**	**49.64**	–	**43.37**	**48.65**	–

DISTRICT 48B County ANOKA	VOTER REGISTRATION			PRESIDENT AND VICE-PRESIDENT			U.S. REP. DIST. 4		U.S. REP. DIST. 6					STATE SENATOR			STATE REP.		
	Persons registered as of 7:00 a.m. election day	Persons registered on election day	Total number of persons voting	IR BUSH AND QUAYLE	DFL CLINTON AND GORE	IND PEROT AND STOCKDALE	IR IAN MAITLAND	DFL BRUCE F. VENTO	IR ROD GRAMS	DFL GERRY SIKORSKI	IND DEAN BARKLEY			IR LYLE CLEMENSON	DFL DON BETZOLD		IR TIMOTHY WERNER	DFL ALICE M. JOHNSON	
Precinct																			
Blaine D-1 P-3	1,033	162	928	201	421	299	—	—	317	389	136	—	—	298	564	—	236	635	—
Blaine D-1 P-4	1,274	166	1,138	294	533	303	—	—	399	488	175	—	—	406	674	—	306	777	—
Coon Rapids W-3 P-3	1,729	370	1,556	442	692	404	—	—	596	581	237	—	—	520	860	—	476	880	—
Coon Rapids W-3 P-4	913	182	935	275	379	269	—	—	379	321	156	—	—	352	528	—	347	539	—
Coon Rapids W-2 P-8	250	102	236	71	101	60	—	—	76	98	34	—	—	80	126	—	74	133	—
Fridley W-1 P-1	1,655	156	1,427	489	636	286	—	—	571	510	238	—	—	572	770	—	498	869	—
Fridley W-1 P-2	1,736	187	1,600	481	742	369	—	—	613	567	302	—	—	632	885	—	586	936	—
Fridley W-2 P-1	1,320	275	1,188	326	528	325	—	—	437	404	218	—	—	394	675	—	349	732	—
Fridley W-2 P-2	1,216	178	1,068	296	486	254	—	—	419	368	167	—	—	394	583	—	365	610	—
Fridley W-2 P-3	1,708	171	1,573	532	667	366	—	—	655	550	263	—	—	653	844	—	595	890	—
Fridley W-3 P-1	1,296	320	1,167	315	525	314	—	—	420	452	188	—	—	394	668	—	377	689	—
Fridley W-3 P-2	1,669	246	1,527	486	630	399	—	—	625	536	238	—	—	650	782	—	589	853	—
Spring Lake Park P-1	688	143	623	193	232	194	—	—	269	202	75	—	—	246	324	—	211	366	—
Spring Lake Park P-2	1,434	215	1,332	338	630	354	—	—	463	548	213	—	—	417	834	—	345	922	—
Spring Lake Park P-3	1,718	239	1,525	400	717	392	—	—	535	637	244	—	—	507	938	—	407	1,051	—
County: Totals:	**19,639**	**3,112**	**17,823**	**5,139**	**7,919**	**4,588**	**—**	**—**	**6,774**	**6,651**	**2,884**	**—**	**—**	**6,515**	**10,055**	**—**	**5,761**	**10,882**	**—**
RAMSEY																			
Spring Lake Park P-1	60	10	55	10	34	10	6	41	—	—	—	—	—	11	39	—	7	44	—
County: Totals:	**60**	**10**	**55**	**10**	**34**	**10**	**6**	**41**	**—**	**—**	**—**	**—**	**—**	**11**	**39**	**—**	**7**	**44**	**—**
District 48B Total	**19,699**	**3,122**	**17,878**	**5,149**	**7,953**	**4,598**	**6**	**41**	**6,774**	**6,651**	**2,884**	**—**	**—**	**6,526**	**10,094**	**—**	**5,768**	**10,926**	**—**
% Of Voters			**100**	**28.80**	**44.48**	**25.72**	**0.03**	**0.23**	**37.89**	**37.20**	**16.13**	**—**	**—**	**36.50**	**56.46**	**—**	**32.26**	**61.11**	**—**
District 48 Total	**39,819**	**6,501**	**36,284**	**11,157**	**15,137**	**9,682**	**6**	**41**	**14,634**	**12,664**	**5,843**	**—**	**—**	**14,458**	**19,230**	**—**	**—**	**—**	**—**
% Of Voters			**100**	**30.75**	**41.72**	**26.68**	**0.02**	**0.11**	**40.33**	**34.90**	**16.10**	**—**	**—**	**39.85**	**53.00**	**—**	**—**	**—**	**—**

DISTRICT 49A County ANOKA	VOTER REGISTRATION			PRESIDENT AND VICE-PRESIDENT			U.S. REP. DIST. 6							STATE SENATOR			STATE REP.		
	Persons registered as of 7:00 a.m. election day	Persons registered on election day	Total number of persons voting	IR BUSH AND QUAYLE	DFL CLINTON AND GORE	IND PEROT AND STOCKDALE	IR ROD GRAMS	DFL GERRY SIKORSKI	IND DEAN BARKLEY					IR ANDY ZGURICH	DFL GENE MERRIAM		IR CHARLIE WEAVER	DFL JIM MANGAN	
Precinct																			
Anoka P-1	1,132	219	987	287	450	240	415	338	166	—	—	—	—	383	550	—	549	400	—

Anoka P-2	1,134	231	963	364	341	253	463	288	136	–	–	–	–	445	457	–	638	284	–
Anoka P-3	966	194	880	296	332	250	413	274	115	–	–	–	–	369	447	–	549	291	–
Anoka P-4	1,314	162	1,145	392	492	242	524	362	186	–	–	–	–	460	626	–	789	319	–
Anoka P-5	1,361	182	1,181	380	499	292	547	374	164	–	–	–	–	442	667	–	747	395	–
Anoka P-6	1,195	215	1,002	307	433	245	402	331	157	–	–	–	–	356	584	–	557	404	–
Anoka P-7	1,307	202	1,156	370	470	302	504	382	174	–	–	–	–	485	606	–	703	409	–
Anoka P-8	1,368	187	1,211	400	455	348	523	408	191	–	–	–	–	500	643	–	722	446	–
Coon Rapids W-1 P-5	2,433	597	2,389	828	943	605	1,088	762	369	–	–	–	–	976	1,271	–	1,459	802	–
Coon Rapids W-1 P-6a	1,482	437	1,659	527	687	434	755	527	257	–	–	–	–	655	888	–	905	659	–
Coon Rapids W-1 P-6b	1,711	270	1,680	651	592	426	837	432	294	–	–	–	–	761	781	–	1,051	509	–
Coon Rapids W-2 P-1	1,853	377	1,635	526	638	463	694	583	202	–	–	–	–	624	904	–	848	682	–
Coon Rapids W-2 P-5	2,137	313	2,027	764	717	539	970	624	302	–	–	–	–	870	1,053	–	1,221	717	–
County: Totals:	**19,393**	**3,586**	**17,915**	**6,092**	**7,049**	**4,639**	**8,135**	**5,685**	**2,713**	–	–	–	–	**7,326**	**9,477**	–	**10,738**	**6,317**	–
District 49A Total	**19,393**	**3,586**	**17,915**	**6,092**	**7,049**	**4,639**	**8,135**	**5,685**	**2,713**	–	–	–	–	**7,326**	**9,477**	–	**10,738**	**6,317**	–
% Of Voters			**100**	**34.01**	**39.35**	**25.89**	**45.41**	**31.73**	**15.14**	–	–	–	–	**40.89**	**52.90**	–	**59.94**	**35.26**	–

	VOTER REGISTRATION			PRESIDENT AND VICE-PRESIDENT			U.S. REP. DIST. 6							STATE SENATOR			STATE REP.		
DISTRICT 49B County ANOKA	Persons registered as of 7:00 a.m. election day	Persons registered on election day	Total number of persons voting	IR BUSH AND QUAYLE	DFL CLINTON AND GORE	IND PEROT AND STOCKDALE	IR ROD GRAMS	DFL GERRY SIKORSKI	IND DEAN BARKLEY					IR ANDY ZGURICH	DFL GENE MERRIAM		IR DEB SKOGEN	DFL JOEL JACOBS	
Precinct																			
Coon Rapids W-1 P-1	1,165	222	1,122	363	439	313	473	390	156	–	–	–	–	388	683	–	506	578	–
Coon Rapids W-1 P-2	851	145	770	226	339	197	317	286	111	–	–	–	–	262	475	–	270	485	–
Coon Rapids W-1 P-3	1,338	190	1,212	378	492	335	519	388	193	–	–	–	–	389	765	–	486	679	–
Coon Rapids W-1 P-4	1,101	143	989	252	453	267	389	379	128	–	–	–	–	305	634	–	315	632	–
Coon Rapids W-1 P-7	1,066	217	986	290	412	281	411	327	149	–	–	–	–	322	596	–	366	564	–
Coon Rapids W-2 P-2	1,237	252	1,188	319	533	330	446	436	210	–	–	–	–	368	730	–	389	736	–
Coon Rapids W-2 P-3	1,057	135	976	235	481	252	362	385	166	–	–	–	–	266	666	–	299	643	–
Coon Rapids W-2 P-4	1,223	216	1,108	305	504	288	422	433	164	–	–	–	–	353	683	–	384	671	–
Coon Rapids W-2 P-6	1,403	215	1,293	378	565	348	525	488	168	–	–	–	–	442	778	–	470	771	–
Coon Rapids W-2 P-7	925	153	872	215	413	237	321	353	125	–	–	–	–	281	529	–	282	535	–
Coon Rapids W-3 P-1	1,071	120	955	303	375	260	441	311	136	–	–	–	–	337	584	–	351	578	–
Coon Rapids W-3 P-2	1,347	170	1,242	397	521	319	556	409	193	–	–	–	–	439	749	–	468	734	–
Coon Rapids W-3 P-5	1,546	296	1,365	468	569	316	578	496	186	–	–	–	–	456	821	–	486	808	–
Coon Rapids W-3 P-6	1,358	381	1,204	385	488	321	512	420	191	–	–	–	–	461	662	–	488	659	–
Coon Rapids W-3 P-7	1,160	216	1,023	316	415	287	418	336	183	–	–	–	–	350	613	–	447	533	–
Coon Rapids W-3 P-8	725	122	643	191	274	173	262	247	87	–	–	–	–	206	406	–	211	402	–
County: Totals:	**18,573**	**3,193**	**16,948**	**5,021**	**7,273**	**4,524**	**6,952**	**6,084**	**2,546**	–	–	–	–	**5,625**	**10,374**	–	**6,218**	**10,008**	–
District 49B Total	**18,573**	**3,193**	**16,948**	**5,021**	**7,273**	**4,524**	**6,952**	**6,084**	**2,546**	–	–	–	–	**5,625**	**10,374**	–	**6,218**	**10,008**	–
% Of Voters			**100**	**29.63**	**42.91**	**26.69**	**41.02**	**35.90**	**15.02**	–	–	–	–	**33.19**	**61.21**	–	**36.69**	**59.05**	–
District 49 Total	**37,966**	**6,779**	**34,863**	**11,113**	**14,322**	**9,163**	**15,087**	**11,769**	**5,259**	–	–	–	–	**12,951**	**19,851**	–	–	–	–
% Of Voters			**100**	**31.88**	**41.08**	**26.28**	**43.28**	**33.76**	**15.08**	–	–	–	–	**37.15**	**56.94**	–	–	–	–

DISTRICT 50A County ANOKA	VOTER REGISTRATION			PRESIDENT AND VICE-PRESIDENT			U.S. REP. DIST. 6							STATE SENATOR			STATE REP.		
	Persons registered as of 7:00 a.m. election day	Persons registered on election day	Total number of persons voting	IR BUSH AND QUAYLE	DFL CLINTON AND GORE	IND PEROT AND STOCKDALE	IR ROD GRAMS	DFL GERRY SIKORSKI	IND DEAN BARKLEY					IR PHIL HEIR	DFL PAULA E. HANSON		IR TOM HACKBARTH	DFL KATHLEEN SEKHON	
Precinct																			
Bethel P-1	182	51	186	52	63	69	73	58	27	–	–	–	–	65	109	–	60	114	–
Burns Twp.	1,591	212	1,453	470	492	477	697	441	216	–	–	–	–	620	775	–	626	777	–
Columbus Twp.	2,250	302	2,022	614	812	581	847	655	356	–	–	–	–	812	1,136	–	892	1,061	–
East Bethel P-1	1,920	303	1,731	465	686	564	723	595	217	–	–	–	–	631	1,001	–	670	978	–
East Bethel P-2	2,463	468	2,278	584	957	711	901	819	304	–	–	–	–	775	1,398	–	793	1,377	–
Ham Lake P-2	1,321	204	1,221	372	476	363	537	414	171	–	–	–	–	491	674	–	488	671	–
Ham Lake P-3	883	194	859	269	303	277	372	275	124	–	–	–	–	365	447	–	384	426	–
Ham Lake P-4	1,333	217	1,256	429	427	393	628	378	161	–	–	–	–	570	647	–	567	626	–
Linwood Twp.	2,094	342	1,939	540	773	604	848	648	244	–	–	–	–	743	1,117	–	763	1,079	–
Oak Grove Twp.	3,274	464	2,817	860	1,030	902	1,260	938	369	–	–	–	–	1,114	1,588	–	1,165	1,550	–
St. Francis P-1	1,307	233	1,151	345	451	348	534	340	176	–	–	–	–	414	663	–	475	612	–
County: Totals:	**18,618**	**2,990**	**16,913**	**5,000**	**6,470**	**5,289**	**7,420**	**5,561**	**2,365**	**–**	**–**	**–**	**–**	**6,600**	**9,555**	**–**	**6,883**	**9,271**	**–**
District 50A Total	**18,618**	**2,990**	**16,913**	**5,000**	**6,470**	**5,289**	**7,420**	**5,561**	**2,365**	**–**	**–**	**–**	**–**	**6,600**	**9,555**	**–**	**6,883**	**9,271**	**–**
% Of Voters			**100**	**29.56**	**38.25**	**31.27**	**43.87**	**32.88**	**13.98**	**–**	**–**	**–**	**–**	**39.02**	**56.50**	**–**	**40.70**	**54.82**	**–**

DISTRICT 50B County ANOKA	VOTER REGISTRATION			PRESIDENT AND VICE-PRESIDENT			U.S. REP. DIST. 6							STATE SENATOR			STATE REP.		
	Persons registered as of 7:00 a.m. election day	Persons registered on election day	Total number of persons voting	IR BUSH AND QUAYLE	DFL CLINTON AND GORE	IND PEROT AND STOCKDALE	IR ROD GRAMS	DFL GERRY SIKORSKI	IND DEAN BARKLEY					IR PHIL HEIR	DFL PAULA E. HANSON		IR TERESA LYNCH	DFL KEN ORTTEL	
Precinct																			
Andover P-1	1,615	219	1,451	507	513	417	698	412	233	–	–	–	–	609	783	–	797	614	–
Andover P-2	1,468	267	1,413	525	505	368	682	423	218	–	–	–	–	597	753	–	698	669	–
Andover P-3	1,293	265	1,266	467	419	379	662	320	195	–	–	–	–	562	635	–	653	562	–
Andover P-4	1,226	182	1,152	410	396	337	549	345	187	–	–	–	–	483	596	–	578	514	–
Andover P-1a	1,433	177	1,332	512	435	376	665	382	212	–	–	–	–	591	688	–	789	505	–
Andover P-3a	2,272	569	2,281	816	781	665	1,051	734	322	–	–	–	–	980	1,171	–	1,172	1,010	–
Blaine D-3 P-1	1,544	197	1,376	468	588	312	590	507	186	–	–	–	–	587	745	–	662	658	–
Ham Lake P-1	1,323	291	1,232	436	413	371	568	370	175	–	–	–	–	496	660	–	594	551	–
Ramsey P-1a	1,571	234	1,397	447	512	417	636	428	202	–	–	–	–	538	779	–	725	607	–
Ramsey P-1b	1,224	209	1,098	350	386	356	493	346	177	–	–	–	–	442	589	–	630	412	–
Ramsey P-2	1,985	311	1,825	588	648	580	877	542	265	–	–	–	–	755	984	–	1,026	725	–
Ramsey P-3a	1,139	229	1,074	349	379	342	512	337	140	–	–	–	–	415	588	–	566	451	–

Ramsey P-3b	1,473	236	1,343	429	473	435	644	396	172	–	–	–	–	512	722	–	716	545	–
County: Totals:	**19,566**	**3,386**	**18,240**	**6,304**	**6,448**	**5,355**	**8,627**	**5,542**	**2,684**	–	–	–	–	**7,567**	**9,693**	–	**9,606**	**7,823**	–
District 50B Total	**19,566**	**3,386**	**18,240**	**6,304**	**6,448**	**5,355**	**8,627**	**5,542**	**2,684**	–	–	–	–	**7,567**	**9,693**	–	**9,606**	**7,823**	–
% Of Voters			**100**	**34.56**	**35.35**	**29.36**	**47.30**	**30.38**	**14.71**	–	–	–	–	**41.49**	**53.14**	–	**52.66**	**42.89**	–
District 50 Total	**38,184**	**6,376**	**35,153**	**11,304**	**12,918**	**10,644**	**16,047**	**11,103**	**5,049**	–	–	–	–	**14,167**	**19,248**	–	–	–	–
% Of Voters			**100**	**32.16**	**36.75**	**30.28**	**45.65**	**31.58**	**14.36**	–	–	–	–	**40.30**	**54.75**	–	–	–	–

	VOTER REGISTRATION			PRESIDENT AND VICE-PRESIDENT			U.S. REP. DIST. 6							STATE SENATOR			STATE REP.		
DISTRICT 51A **County** **ANOKA**	Persons registered as of 7:00 a.m. election day	Persons registered on election day	Total number of persons voting	IR BUSH AND QUAYLE	DFL CLINTON AND GORE	IND PEROT AND STOCKDALE	IR ROD GRAMS	DFL GERRY SIKORSKI	IND DEAN BARKLEY					IR CRAIG LAING	DFL JANE KRENTZ	IND WILLIAM (BILL) BOHJANEN	IR MIKE GUNDLACH	DFL MIKE DELMONT	
Precinct																			
Blaine D-1 P-2	1,068	221	835	201	385	252	271	356	118	–	–	–	–	230	496	55	252	512	–
Blaine D-2 P-1	2,200	301	1,878	607	774	487	790	675	284	–	–	–	–	803	937	79	703	1,077	–
Blaine D-2 P-2	758	179	775	248	322	199	331	272	106	–	–	–	–	325	396	25	340	389	–
Blaine D-2 P-3	1,216	241	1,074	313	459	293	426	409	148	–	–	–	–	400	589	45	427	581	–
Blaine D-2 P-4	1,183	246	1,151	313	508	327	427	444	175	–	–	–	–	406	645	61	393	701	–
Blaine D-3 P-2	1,893	292	1,609	550	690	446	791	603	194	–	–	–	–	689	855	83	743	839	–
Blaine D-3 P-3	1,572	358	1,154	427	554	381	573	511	175	–	–	–	–	526	699	67	500	740	–
Blaine D-3 P-4	1,060	171	971	294	417	256	386	395	115	–	–	–	–	364	529	44	365	549	–
Blaine D-3 P-5	1,100	218	937	240	445	244	335	424	113	–	–	–	–	337	509	48	328	533	–
Blaine D-1 P-5	1,046	187	917	264	411	237	352	374	124	–	–	–	–	317	512	46	378	489	–
Blaine D-1 P-6	1,056	175	1,000	292	442	260	402	356	156	–	–	–	–	402	534	33	449	495	–
Blaine D-1 P-7	640	204	598	138	311	146	233	228	79	–	–	–	–	205	342	27	210	340	–
Blaine D-2 P-5	970	156	855	201	418	229	305	366	132	–	–	–	–	276	510	42	281	520	–
Blaine D-2 P-6	1,079	146	920	224	431	261	333	388	136	–	–	–	–	313	532	39	304	556	–
Lexington P-1	1,122	188	931	193	458	261	316	395	141	–	–	–	–	295	524	69	273	606	–
County: Totals:	**17,963**	**3,283**	**15,605**	**4,505**	**7,025**	**4,279**	**6,271**	**6,196**	**2,196**	–	–	–	–	**5,888**	**8,609**	**763**	**5,946**	**8,927**	–
District 51A Total	**17,963**	**3,283**	**15,605**	**4,505**	**7,025**	**4,279**	**6,271**	**6,196**	**2,196**	–	–	–	–	**5,888**	**8,609**	**763**	**5,946**	**8,927**	–
% Of Voters			**100**	**28.87**	**45.02**	**27.42**	**40.19**	**39.71**	**14.07**	–	–	–	–	**37.73**	**55.17**	**4.89**	**38.10**	**57.21**	–

DISTRICT 51B County ANOKA	VOTER REGISTRATION			PRESIDENT AND VICE-PRESIDENT			U.S. REP. DIST. 6							STATE SENATOR			STATE REP.		
	Persons registered as of 7:00 a.m. election day	Persons registered on election day	Total number of persons voting	IR BUSH AND QUAYLE	DFL CLINTON AND GORE	IND PEROT AND STOCKDALE	IR RODGRAMS	DFL GERRY SIKORSKI	IND DEAN BARKLEY					IR CRAIG LAING	DFL JANE KRENTZ	IND WILLIAM (BILL) BOHJANEN	IR DOUG SWENSON	DFL ED SCHONES	
Precinct																			
Centerville P-1	949	244	958	278	365	309	406	302	141	—	—	—	—	336	513	61	380	516	—
Lino Lakes P-1	1,271	206	1,148	311	450	379	443	396	192	—	—	—	—	365	588	156	443	647	—
Lino Lakes P-2	1,712	490	1,844	540	758	538	785	646	256	—	—	—	—	663	912	170	747	959	—
Lino Lakes P-3	2,135	452	2,152	721	820	596	961	654	360	—	—	—	—	876	1,033	153	925	1,089	—
County: Totals:	**6,067**	**1,392**	**6,102**	**1,850**	**2,393**	**1,822**	**2,595**	**1,998**	**949**	—	—	—	—	**2,240**	**3,046**	**540**	**2,495**	**3,211**	—
WASHINGTON																			
Forest Lake P-1	1,901	396	1,580	516	613	426	691	549	194	—	—	—	—	600	782	104	868	597	—
Forest Lake P-2	1,570	240	1,393	465	572	346	629	456	206	—	—	—	—	575	686	84	800	521	—
Forest Lake Twp. P-1	4,220	570	3,820	1,335	1,341	1,125	1,755	1,124	630	—	—	—	—	1,565	1,886	225	2,211	1,398	—
Hugo W-1, P-1	890	223	919	301	326	288	451	278	116	—	—	—	—	387	444	47	474	365	—
Hugo W-2, P-1	828	148	743	200	306	232	312	274	88	—	—	—	—	255	404	48	326	349	—
Hugo W-3, P-1	409	37	379	128	111	136	195	96	55	—	—	—	—	158	176	21	194	159	—
Marine On St. Croix	448	50	392	104	193	86	121	149	93	—	—	—	—	119	243	22	182	191	—
May Twp.	1,765	226	1,613	446	676	481	694	517	299	—	—	—	—	542	946	69	766	736	—
New Scandia Twp.	2,197	248	2,024	575	858	566	859	647	386	—	—	—	—	727	1,153	76	1,020	864	—
County: Totals:	**14,228**	**2,138**	**12,863**	**4,070**	**4,996**	**3,686**	**5,707**	**4,090**	**2,067**	—	—	—	—	**4,928**	**6,720**	**696**	**6,841**	**5,180**	—
District 51B Total	**20,295**	**3,530**	**18,965**	**5,920**	**7,389**	**5,508**	**8,302**	**6,088**	**3,016**	—	—	—	—	**7,168**	**9,766**	**1,236**	**9,336**	**8,391**	—
% Of Voters			**100**	**31.22**	**38.96**	**29.04**	**43.78**	**32.10**	**15.9**	—	—	—	—	**37.80**	**51.49**	**6.52**	**49.23**	**44.24**	—
District 51 Total	**38,258**	**6,813**	**34,570**	**10,425**	**14,414**	**9,787**	**14,573**	**12,284**	**5,212**	—	—	—	—	**13,056**	**18,375**	**1,999**	—	—	—
% Of Voters			**100**	**30.16**	**41.70**	**28.31**	**42.16**	**35.53**	**15.08**	—	—	—	—	**37.77**	**53.15**	**5.78**	—	—	—

DISTRICT 52A County ANOKA	VOTER REGISTRATION			PRESIDENT AND VICE-PRESIDENT			U.S. REP. DIST. 4		U.S. REP. DIST. 6					STATE SENATOR			STATE REP.		
	Persons registered as of 7:00 a.m. election day	Persons registered on election day	Total number of persons voting	IR BUSH AND QUAYLE	DFL CLINTON AND GORE	IND PEROT AND STOCKDALE	IR IAN MAITLAND	DFL BRUCE F. VENTO	IR RODGRAMS	DFL GERRY SIKORSKI	IND DEAN BARKLEY			IR GARY C. DAHLE	DFL STEVEN G. NOVAK		IR CRAIG S. GORDON	DFL WAYNE SIMONEAU	
Precinct																			
Columbia Heights P-1	1,717	245	1,505	303	836	348	—	—	452	700	214	—	—	392	1,025	—	410	1,009	—
Columbia Heights P-2	1,344	178	1,184	258	625	284	—	—	371	511	180	—	—	335	777	—	345	759	—
Columbia Heights P-3	1,491	217	1,365	332	711	297	—	—	440	563	247	—	—	400	883	—	405	873	—

Columbia Heights P-4	1,396	123	1,274	387	614	260	–	–	494	508	198	–	–	466	750	–	473	748	–
Columbia Heights P-5	513	44	447	126	256	60	–	–	173	190	63	–	–	130	295	–	132	287	–
Columbia Heights P-6	1,160	125	1,064	351	440	246	–	–	448	318	203	–	–	433	566	–	436	550	–
Columbia Heights P-7	1,310	240	1,173	333	608	216	–	–	431	439	228	–	–	380	728	–	407	692	–
Columbia Heights P-8	1,541	220	1,417	370	702	338	–	–	490	609	232	–	–	443	914	–	450	907	–
Columbia Heights P-9	1,512	204	1,367	319	732	300	–	–	438	601	206	–	–	365	928	–	370	919	–
Fridley W-1 P-3	1,385	208	1,245	330	626	273	–	–	429	507	211	–	–	360	810	–	379	807	–
Fridley W-1 P-4	1,309	152	1,172	340	578	241	–	–	422	472	194	–	–	391	712	–	387	719	–
Fridley W-2 P-4	1,633	181	1,461	506	597	349	–	–	596	505	252	–	–	629	763	–	616	752	–
Fridley W-3 P-3	1,135	259	983	256	486	228	–	–	341	394	142	–	–	301	596	–	311	583	–
Fridley W-3 P-4	1,232	210	1,123	258	568	278	–	–	354	522	151	–	–	288	773	–	284	776	–
Hilltop P-1	377	76	331	58	207	63	–	–	97	165	43	–	–	80	227	–	76	228	–
County: Totals:	**19,055**	**2,682**	**17,111**	**4,527**	**8,586**	**3,781**	**–**	**–**	**5,976**	**7,004**	**2,764**	**–**	**–**	**5,393**	**10,747**	**–**	**5,481**	**10,609**	**–**
RAMSEY																			
New Brighton P-7	1,337	158	1,197	419	395	249	476	521	–	–	–	–	–	463	584	–	500	499	–
County: Totals:	**1,337**	**158**	**1,197**	**419**	**395**	**249**	**476**	**521**	**–**	**–**	**–**	**–**	**–**	**463**	**584**	**–**	**500**	**499**	**–**
District 52A Total	**20,392**	**2,840**	**18,308**	**4,946**	**8,981**	**4,030**	**476**	**521**	**5,976**	**7,004**	**2,764**	**–**	**–**	**5,856**	**11,331**	**–**	**5,981**	**11,108**	**–**
% Of Voters			**100**	**27.02**	**49.06**	**22.01**	**2.60**	**2.85**	**32.64**	**38.26**	**15.1**	**–**	**–**	**31.99**	**61.89**	**–**	**32.67**	**60.67**	**–**

	VOTER REGISTRATION			PRESIDENT AND VICE-PRESIDENT			U.S. REP. DIST. 4		U.S. REP. DIST. 6					STATE SENATOR			STATE REP.		
DISTRICT 52B County RAMSEY	Persons registered as of 7:00 a.m. election day	Persons registered on election day	Total number of persons voting	IR BUSH AND QUAYLE	DFL CLINTON AND GORE	IND PEROT AND STOCKDALE	IR IAN MAITLAND	DFL BRUCE F. VENTO	IR ROD GRAMS	DFL GERRY SIKORSKI	IND DEAN BARKLEY			IR GARY C. DAHLE	DFL STEVEN G. NOVAK		IR DICK PELLOW	DFL GERI EVANS	
Precinct																			
Mounds View P-1	7,253	1,084	6,254	1,793	2,889	1,518	2,206	3,454	–	–	–	–	–	2,182	3,799	–	2,591	3,375	–
New Brighton P-1	2,948	642	2,300	793	1,013	475	898	1,168	–	–	–	–	–	875	1,295	–	1,123	1,055	–
New Brighton P-2	2,202	275	1,927	672	787	452	827	968	–	–	–	–	–	815	1,049	–	1,017	827	–
New Brighton P-3	2,557	494	2,086	608	993	459	698	1,173	–	–	–	–	–	704	1,287	–	960	998	–
New Brighton P-4	920	85	800	303	328	163	362	385	–	–	–	–	–	353	423	–	440	335	–
New Brighton P-5	2,853	400	2,492	830	1,097	523	991	1,284	–	–	–	–	–	950	1,395	–	1,175	1,169	–
New Brighton P-6	2,199	300	1,982	707	778	484	871	959	–	–	–	–	–	865	1,032	–	1,109	790	–
County: Totals:	**20,932**	**3,280**	**17,841**	**5,706**	**7,885**	**4,074**	**6,853**	**9,391**	**–**	**–**	**–**	**–**	**–**	**6,744**	**10,280**	**–**	**8,415**	**8,549**	**–**
District 52B Total	**20,932**	**3,280**	**17,841**	**5,706**	**7,885**	**4,074**	**6,853**	**9,391**			**–**	**–**	**–**	**6,744**	**10,280**	**–**	**8,415**	**8,549**	**–**
% Of Voters			**100**	**31.98**	**44.20**	**22.84**	**38.41**	**52.64**	**–**	**–**	**–**	**–**	**–**	**37.80**	**57.62**	**–**	**47.17**	**47.92**	**–**
District 52 Total	**41,324**	**6,120**	**36,149**	**10,652**	**16,866**	**8,104**	**7,329**	**9,912**	**5,976**	**7,004**	**2,764**	**–**	**–**	**12,600**	**21,611**	**–**	**–**	**–**	**–**
% Of Voters			**100**	**29.47**	**46.66**	**22.42**	**20.27**	**27.42**	**16.53**	**19.38**	**7.65**	**–**	**–**	**34.86**	**59.78**	**–**	**–**	**–**	**–**

DISTRICT 53A County ANOKA	VOTER REGISTRATION			PRESIDENT AND VICE-PRESIDENT			U.S. REP. DIST. 4		U.S. REP. DIST. 6					STATE SENATOR			STATE REP.		
	Persons registered as of 7:00 a.m. election day	Persons registered on election day	Total number of persons voting	IR BUSH AND QUAYLE	DFL CLINTON AND GORE	IND PEROT AND STOCKDALE	IR IAN MAITLAND	DFL BRUCE F. VENTO	IR ROD GRAMS	DFL GERRY SIKORSKI	IND DEAN BARKLEY			IR LINDA RUNBECK	DFL KATHY KEELEY		IR PHIL KRINKIE	DFL KARLA K. ANDERSON	
Precinct																			
Blaine D-1 P-1	755	125	727	243	290	192	–	–	325	245	96	–	–	377	323	–	308	367	–
Circle Pines P-1	1,306	154	1,120	263	557	293	–	–	368	485	176	–	–	489	605	–	366	711	–
Circle Pines P-2	1,607	192	1,514	514	611	378	–	–	621	544	256	–	–	845	637	–	687	744	–
County: Totals:	**3,668**	**471**	**3,361**	**1,020**	**1,458**	**863**	**–**	**–**	**1,314**	**1,274**	**528**	**–**	**–**	**1,711**	**1,565**	**–**	**1,361**	**1,822**	**–**
RAMSEY																			
Arden Hills P-1	940	113	856	342	308	201	433	356	–	–	–	–	–	436	377	–	481	322	–
Arden Hills P-2	1,560	196	1,401	534	552	302	647	639	–	–	–	–	–	679	638	–	773	527	–
Arden Hills P-3	1,632	471	1,424	783	397	233	898	423	–	–	–	–	–	878	466	–	927	376	–
Arden Hills P-4	2,046	306	1,819	737	637	424	903	768	–	–	–	–	–	1,004	739	–	1,053	660	–
Shoreview P-4	3,258	514	3,078	1,097	1,269	684	1,381	1,489	–	–	–	–	–	1,503	1,456	–	1,626	1,242	–
Shoreview P-5	2,917	571	2,958	1,136	1,131	673	1,374	1,372	–	–	–	–	–	1,596	1,261	–	1,634	1,147	–
Shoreview P-6	3,617	678	3,560	1,316	1,423	797	1,575	1,745	–	–	–	–	–	1,866	1,601	–	1,835	1,510	–
County: Totals:	**15,970**	**2,849**	**15,096**	**5,945**	**5,717**	**3,314**	**7,211**	**6,792**	**–**	**–**	**–**	**–**	**–**	**7,962**	**6,538**	**–**	**8,329**	**5,784**	**–**
District 53A Total	**19,638**	**3,320**	**18,457**	**6,965**	**7,175**	**4,177**	**7,211**	**6,792**	**1,314**	**1,274**	**528**	**–**	**–**	**9,673**	**8,103**	**–**	**9,690**	**7,606**	**–**
% Of Voters			**100**	**37.74**	**38.87**	**22.63**	**39.07**	**36.80**	**7.12**	**6.90**	**2.861**	**–**	**–**	**52.41**	**43.90**	**–**	**52.50**	**41.21**	**–**

DISTRICT 53B County RAMSEY	VOTER REGISTRATION			PRESIDENT AND VICE-PRESIDENT			U.S. REP. DIST. 4		U.S. REP. DIST. 6					STATE SENATOR			STATE REP.		
	Persons registered as of 7:00 a.m. election day	Persons registered on election day	Total number of persons voting	IR BUSH AND QUAYLE	DFL CLINTON AND GORE	IND PEROT AND STOCKDALE	IR IAN MAITLAND	DFL BRUCE F. VENTO	IR ROD GRAMS	DFL GERRY SIKORSKI	IND DEAN BARKLEY			IR LINDA RUNBECK	DFL KATHY KEELEY		IR DON VALENTO	DFL MARC ASCH	
Precinct																			
Gem Lake P-1	285	27	243	85	85	71	109	115	–	–	–	–	–	122	114	–	136	98	–
Little Canada P-2	1,714	389	1,677	487	747	427	635	888	–	–	–	–	–	714	864	–	812	766	–
Maplewood P-7	813	182	795	254	329	204	323	411	–	–	–	–	–	351	401	–	365	377	–
North Oaks P-1	2,610	252	2,330	1,192	656	453	1,463	741	–	–	–	–	–	1,487	765	–	1,414	815	–
Shoreview P-1	1,303	161	1,260	425	533	295	583	590	–	–	–	–	–	596	616	–	578	608	–
Shoreview P-2	2,199	572	2,294	780	1,010	488	937	1,192	–	–	–	–	–	1,022	1,168	–	985	1,183	–
Shoreview P-3	1,889	249	1,780	598	803	366	760	910	–	–	–	–	–	817	895	–	763	918	–
Vadnais Heights P-1	1,468	263	1,419	470	591	342	606	695	–	–	–	–	–	640	699	–	640	704	–
Vadnais Heights P-2	3,153	568	2,905	1,007	1,127	753	1,289	1,377	–	–	–	–	–	1,390	1,363	–	1,360	1,393	–

Vadnais Heights P-3	610	242	527	175	213	135	186	293	–	–	–	–	–	232	260	–	252	234	–
Vadnais Heights P-4	1,070	334	1,219	318	549	345	425	669	–	–	–	–	–	462	673	–	454	689	–
White Bear Lk W-1 P-2	768	259	677	235	288	151	294	325	–	–	–	–	–	311	312	–	286	328	–
White Bear Twp P-1	1,552	251	1,485	474	639	361	600	774	–	–	–	–	–	643	779	–	624	786	–
White Bear Twp P-4	842	212	939	390	326	220	472	410	–	–	–	–	–	526	375	–	503	388	–
County: Totals:	**20,276**	**3,961**	**19,550**	**6,890**	**7,896**	**4,611**	**8,682**	**9,390**	–	–	–	–	–	**9,313**	**9,284**	–	**9,172**	**9,287**	–
District 53B Total	**20,276**	**3,961**	**19,550**	**6,890**	**7,896**	**4,611**	**8,682**	**9,390**			–	–	–	**9,313**	**9,284**	–	**9,172**	**9,287**	–
% Of Voters			**100**	**35.24**	**40.39**	**23.59**	**44.41**	**48.03**	–	–	–	–	–	**47.64**	**47.49**	–	**46.92**	**47.50**	–
District 53 Total	**39,914**	**7,281**	**38,007**	**13,855**	**15,071**	**8,788**	**15,893**	**16,182**	**1,314**	**1,274**	**528**	–	–	**18,986**	**17,387**	–	–	–	–
% Of Voters			**100**	**36.45**	**39.65**	**23.12**	**41.82**	**42.58**	**3.46**	**3.35**	**1.39**	–	–	**49.95**	**45.75**	–	–	–	–

	VOTER REGISTRATION			PRESIDENT AND VICE-PRESIDENT			U.S. REP. DIST. 4		U.S. REP. DIST. 5				STATE SENATOR			STATE REP.		
DISTRICT 54A County HENNEPIN	Persons registered as of 7:00 a.m. election day	Persons registered on election day	Total number of persons voting	IR BUSH AND QUAYLE	DFL CLINTON AND GORE	IND PEROT AND STOCKDALE	IR IAN MAITLAND	DFL BRUCE F. VENTO	IR STEPHEN A. MORIARTY	DFL MARTIN OLAV SABO			IR PAT IGO	DFL JOHN MARTY		IR SHELDON O. CHRISTENSON	DFL MARY JO MCGUIRE	
Precinct																		
St. Anthony P-1	1,602	203	1,475	524	678	259	–	–	547	760	–	–	594	787	–	492	855	–
St. Anthony P-2	2,532	211	2,287	772	1,024	466	–	–	889	1,240	–	–	916	1,300	–	778	1,396	–
County: Totals:	**4,134**	**414**	**3,762**	**1,296**	**1,702**	**725**	–	–	**1,436**	**2,000**	–	–	**1,510**	**2,087**	–	**1,270**	**2,251**	–
RAMSEY																		
Falcon Heights P-1	1,807	284	1,488	362	849	263	521	825	–	–	–	–	465	956	–	378	993	–
Falcon Heights P-2	1,526	143	1,340	472	632	223	644	605	–	–	–	–	580	726	–	468	812	–
Lauderdale P-1	1,755	334	1,449	356	793	274	511	793	–	–	–	–	457	918	–	359	981	–
Roseville P-6	2,051	328	1,953	529	988	421	704	1,079	–	–	–	–	801	1,045	–	547	1,207	–
Roseville P-7	2,380	269	2,262	780	985	476	983	1,112	–	–	–	–	1,028	1,153	–	799	1,281	–
Roseville P-8	2,309	320	2,182	781	927	458	1,020	992	–	–	–	–	1,010	1,082	–	787	1,220	–
Roseville P-9	2,258	283	2,186	780	990	396	1,043	1,000	–	–	–	–	944	1,161	–	793	1,272	–
Roseville P-10	2,088	470	1,908	935	646	323	1,028	730	–	–	–	–	996	830	–	893	873	–
St Anthony P-1	1,707	364	1,419	453	702	252	508	718	–	–	–	–	508	800	–	397	874	–
County: Totals:	**17,881**	**2,795**	**16,187**	**5,448**	**7,512**	**3,086**	**6,962**	**7,854**	–	–	–	–	**6,789**	**8,671**	–	**5,421**	**9,513**	–
District 54A Total	**22,015**	**3,209**	**19,949**	**6,744**	**9,214**	**3,811**	**6,962**	**7,854**	**1,436**	**2,000**	–	–	**8,299**	**10,758**	–	**6,691**	**11,764**	–
% Of Voters			**100**	**33.81**	**46.19**	**19.10**	**34.90**	**39.37**	**7.20**	**10.03**	–	–	**41.60**	**53.93**	–	**33.54**	**58.97**	–

DISTRICT 54B County RAMSEY	VOTER REGISTRATION			PRESIDENT AND VICE-PRESIDENT			U.S. REP. DIST. 4		U.S. REP. DIST. 5				STATE SENATOR			STATE REP.		
Precinct	Persons registered as of 7:00 a.m. election day	Persons registered on election day	Total number of persons voting	IR BUSH AND QUAYLE	DFL CLINTON AND GORE	IND PEROT AND STOCKDALE	IR IAN MAITLAND	DFL BRUCE F. VENTO	IR STEPHEN A. MORIARTY	DFL MARTIN OLAV SABO			IR PAT IGO	DFL JOHN MARTY		IR ROBERT A. PANKONIN	DFL MINDY GREILING	
Little Canada P-1	1,928	563	1,990	561	975	444	710	1,110	—	—	—	—	823	1,065	—	737	1,116	—
Little Canada P-3	1,465	267	1,330	388	603	329	480	721	—	—	—	—	541	686	—	496	730	—
Maplewood P-1	900	134	793	200	425	165	268	454	—	—	—	—	272	469	—	262	474	—
Maplewood P-2	1,091	175	1,019	309	499	198	372	561	—	—	—	—	430	524	—	416	532	—
Maplewood P-3	1,407	216	1,248	462	504	266	577	567	—	—	—	—	622	556	—	571	593	—
Maplewood P-5	1,308	177	1,208	268	653	280	365	735	—	—	—	—	383	756	—	355	771	—
Maplewood P-6	1,146	218	1,108	305	548	245	405	602	—	—	—	—	406	620	—	398	644	—
Roseville P-1	2,545	344	2,416	764	1,138	497	1,007	1,237	—	—	—	—	1,075	1,236	—	995	1,278	—
Roseville P-2	2,478	519	2,549	810	1,143	567	1,019	1,297	—	—	—	—	1,149	1,268	—	1,076	1,301	—
Roseville P-3	2,769	351	2,651	858	1,222	553	1,136	1,311	—	—	—	—	1,187	1,338	—	1,107	1,375	—
Roseville P-4	2,478	449	2,395	815	1,047	515	1,113	1,099	—	—	—	—	1,127	1,177	—	1,057	1,217	—
Roseville P-5	843	155	818	306	348	153	382	376	—	—	—	—	389	402	—	364	406	—
County: Totals:	**20,358**	**3,568**	**19,525**	**6,046**	**9,105**	**4,212**	**7,834**	**10,070**	—	—	—	—	**8,404**	**10,097**	—	**7,834**	**10,437**	—
District 54B Total	**20,358**	**3,568**	**19,525**	**6,046**	**9,105**	**4,212**	**7,834**	**10,070**			—	—	**8,404**	**10,097**	—	**7,834**	**10,437**	—
% Of Voters			**100**	**30.97**	**46.63**	**21.57**	**40.12**	**51.57**	—	—	—	—	**43.04**	**51.71**	—	**40.12**	**53.45**	—
District 54 Total	**42,373**	**6,777**	**39,474**	**12,790**	**18,319**	**8,023**	**14,796**	**17,924**	**1,436**	**2,000**	—	—	**16,703**	**20,855**	—	—	—	—
% Of Voters			**100**	**32.40**	**46.41**	**20.32**	**37.48**	**45.41**	**3.64**	**5.07**	—	—	**42.31**	**52.83**	—	—	—	—

DISTRICT 55A County RAMSEY	VOTER REGISTRATION			PRESIDENT AND VICE-PRESIDENT			U.S. REP. DIST. 4		U.S. REP. DIST. 6					STATE SENATOR			STATE REP.		
Precinct	Persons registered as of 7:00 a.m. election day	Persons registered on election day	Total number of persons voting	IR BUSH AND QUAYLE	DFL CLINTON AND GORE	IND PEROT AND STOCKDALE	IR IAN MAITLAND	DFL BRUCE F. VENTO	IR ROD GRAMS	DFL GERRY SIKORSKI	IND DEAN BARKLEY			IR JERRY BRIGGS	DFL KEVIN CHANDLER		IR BRAD STANIUS	DFL PAUL L. AUGER	CI DOUGLAS H. PFEFFER, SR.
White Bear Lk W-1 P-1	1,978	261	1,845	525	850	456	637	1,045	—	—	—	—	—	752	1,007	—	819	827	116
White Bear Lk W-2 P-1	2,872	587	2,825	773	1,293	728	1,013	1,580	—	—	—	—	—	1,089	1,633	—	1,227	1,336	168
White Bear Lk W-3 P-1	3,271	319	2,974	968	1,284	701	1,278	1,504	—	—	—	—	—	1,411	1,469	—	1,676	1,011	181
White Bear Lk W-4 P-1	2,613	360	2,484	844	1,054	559	1,103	1,204	—	—	—	—	—	1,183	1,232	—	1,384	870	141
White Bear Lk W-5 P-1	2,779	496	2,648	764	1,215	650	959	1,472	—	—	—	—	—	1,087	1,464	—	1,213	1,108	204
White Bear Twp P-2	2,447	360	2,347	684	937	668	942	1,163	—	—	—	—	—	984	1,229	—	1,082	926	207
White Bear Twp P-3	958	90	894	321	347	221	376	455	—	—	—	—	—	432	435	—	480	274	121
White Bear Twp P-5	211	46	192	45	80	73	67	108	—	—	—	—	—	81	106	—	93	73	23
County: Totals:	**17,129**	**2,519**	**16,209**	**4,924**	**7,060**	**4,056**	**6,375**	**8,531**	—	—	—	—	—	**7,019**	**8,575**	—	**7,974**	**6,425**	**1,161**

WASHINGTON																			
Birchwood Village City	742	67	678	261	260	151	—	—	314	181	142	—	—	382	277	—	397	201	63
Mahtomedi P-2	1,437	244	1,385	468	532	380	—	—	648	449	195	—	—	650	677	—	704	505	114
White Br. Lk. W-4 P-2	169	15	149	55	53	39	—	—	76	40	18	—	—	66	79	—	79	47	19
Willernie P-1	279	85	271	64	133	70	—	—	80	125	32	—	—	75	185	—	73	158	30
County: Totals:	**2,627**	**411**	**2,483**	**848**	**978**	**640**	**—**	**—**	**1,118**	**795**	**387**	**—**	**—**	**1,173**	**1,218**	**—**	**1,253**	**911**	**226**
District 55A Total	**19,756**	**2,930**	**18,692**	**5,772**	**8,038**	**4,696**	**6,375**	**8,531**	**1,118**	**795**	**387**	**—**	**—**	**8,192**	**9,793**	**—**	**9,227**	**7,336**	**1,387**
% Of Voters			**100**	**30.88**	**43.00**	**25.12**	**34.11**	**45.64**	**5.98**	**4.25**	**2.07**	**—**	**—**	**43.83**	**52.39**	**—**	**49.36**	**39.25**	**7.42**

	VOTER REGISTRATION			PRESIDENT AND VICE-PRESIDENT			U.S. REP. DIST. 4		U.S. REP. DIST. 6					STATE SENATOR			STATE REP.		
DISTRICT 55B County RAMSEY	Persons registered as of 7:00 a.m. election day	Persons registered on election day	Total number of persons voting	IR BUSH AND QUAYLE	DFL CLINTON AND GORE	IND PEROT AND STOCKDALE	IR IAN MAITLAND	DFL BRUCE F. VENTO	IR ROD GRAMS	DFL GERRY SIKORSKI	IND DEAN BARKLEY			IR JERRY BRIGGS	DFL KEVIN CHANDLER		IR DENNIS NEWINSKI	DFL BETTY MCCOLLUM	
Precinct																			
Maplewood P-4	1,496	233	1,443	385	708	339	487	829	—	—	—	—	—	502	826	—	593	774	—
Maplewood P-8	1,628	254	1,624	517	724	374	641	856	—	—	—	—	—	710	798	—	877	677	—
Maplewood P-9	649	138	662	148	357	153	198	381	—	—	—	—	—	189	403	—	214	386	—
Maplewood P-10	663	89	607	166	319	115	200	347	—	—	—	—	—	218	343	—	260	311	—
Maplewood P-11	1,026	183	931	253	467	203	307	522	—	—	—	—	—	314	535	—	391	484	—
North St Paul P-1	1,846	327	1,658	391	864	388	499	998	—	—	—	—	—	554	1,009	—	636	957	—
North St Paul P-2	1,652	426	1,504	374	711	403	483	866	—	—	—	—	—	540	858	—	650	774	—
North St Paul P-3	1,731	366	1,603	401	819	364	485	963	—	—	—	—	—	548	951	—	653	866	—
North St Paul P-4	1,926	214	1,753	552	804	383	708	924	—	—	—	—	—	780	890	—	910	797	—
St Paul W-5 P-9	1,182	267	1,054	253	556	231	311	623	—	—	—	—	—	329	641	—	360	599	—
St Paul W-6 P-1	1,072	143	946	300	435	204	386	480	—	—	—	—	—	368	523	—	401	484	—
St Paul W-6 P-4	1,504	205	1,334	367	665	290	462	748	—	—	—	—	—	461	805	—	513	739	—
St Paul W-6 P-5	1,212	150	1,074	220	653	194	261	701	—	—	—	—	—	251	727	—	369	640	—
St Paul W-6 P-9	1,468	202	1,151	231	669	232	291	747	—	—	—	—	—	264	789	—	331	730	—
County: Totals:	**19,055**	**3,197**	**17,344**	**4,558**	**8,751**	**3,873**	**5,719**	**9,985**	**—**	**—**	**—**	**—**	**—**	**6,028**	**10,098**	**—**	**7,158**	**9,218**	**—**
District 55B Total	**19,055**	**3,197**	**17,344**	**4,558**	**8,751**	**3,873**	**5,719**	**9,985**				**—**	**—**	**6,028**	**10,098**	**—**	**7,158**	**9,218**	**—**
% Of Voters			**100**	**26.28**	**50.46**	**22.33**	**32.97**	**57.57**	**—**	**—**	**—**	**—**	**—**	**34.76**	**58.22**	**—**	**41.27**	**53.15**	**—**
District 55 Total	**38,811**	**6,127**	**36,036**	**10,330**	**16,789**	**8,569**	**12,094**	**18,516**	**1,118**	**795**	**387**	**—**	**—**	**14,220**	**19,891**	**—**	**—**	**—**	**—**
% Of Voters			**100**	**28.67**	**46.59**	**23.78**	**33.56**	**51.38**	**3.10**	**2.21**	**1.07**	**—**	**—**	**39.46**	**55.20**	**—**	**—**	**—**	**—**

DISTRICT 56A County WASHINGTON	VOTER REGISTRATION			PRESIDENT AND VICE-PRESIDENT			U.S. REP. DIST. 3		U.S. REP. DIST. 4		U.S. REP. DIST. 6			STATE SENATOR			STATE REP.		
Precinct	Persons registered as of 7:00 a.m. election day	Persons registered on election day	Total number of persons voting	IR BUSH AND QUAYLE	DFL CLINTON AND GORE	IND PEROT AND STOCKDALE	IR JIM RAMSTAD	DFL PAUL MANDELL	IR IAN MAITLAND	DFL BRUCE F. VENTO	IR ROD GRAMS	DFL GERRY SIKORSKI	IND DEAN BARKLEY	IR GARY LAIDIG	DFL LU FULLER		IR MARK HOLSTEN	DFL SHAWN DRAPER	
Bayport P-1	494	65	423	144	167	103	—	—	—	—	221	127	42	262	143	—	199	193	—
Bayport P-2	694	108	656	176	270	201	—	—	—	—	289	198	117	378	262	—	314	317	—
Baytown Twp	665	89	626	208	210	196	—	—	—	—	301	172	118	372	231	—	317	281	—
Dellwood	701	59	562	357	124	133	—	—	—	—	437	78	84	478	113	—	470	120	—
Grant Twp. P-1	1,260	133	1,145	397	418	318	—	—	—	—	587	358	135	669	433	—	620	490	—
Grant Twp. P-2	1,444	139	1,284	510	419	341	—	—	—	—	682	437	182	774	453	—	736	478	—
Hugo W-3, P-2	573	69	549	218	175	151	—	—	—	—	297	127	77	317	194	—	293	221	—
Mahtomedi P-1	2,064	306	1,923	623	815	461	—	—	—	—	825	660	309	925	892	—	863	940	—
Oak Park Heights P-1a	1,123	216	1,081	327	476	266	—	—	—	—	480	365	146	607	422	—	499	520	—
Oak Park Heights P-1b	763	178	772	215	304	249	—	—	—	—	326	270	118	471	280	—	348	390	—
Stillwater W-1, P-1	2,232	350	1,951	561	914	455	—	—	—	—	836	661	339	1,030	853	—	859	987	—
Stillwater W-2, P-1	2,048	312	1,797	512	771	502	—	—	—	—	730	628	312	938	793	—	827	861	—
Stillwater W-3, P-1	2,284	390	2,179	780	827	557	—	—	—	—	1,052	624	357	1,397	697	—	1,073	1,001	—
Stillwater W-4, P-1	2,279	320	2,062	667	897	488	—	—	—	—	980	658	299	1,259	735	—	997	981	—
Stillwater Twp.	1,562	219	1,453	498	525	412	—	—	—	—	680	447	245	937	452	—	742	629	—
Willernie P-2	2	0	2	0	2	0	—	—	—	—	1	0	1	0	2	—	0	2	—
County: Totals:	**20,188**	**2,953**	**18,465**	**6,193**	**7,314**	**4,833**	—	—	—	—	**8,724**	**5,810**	**2,881**	**10,814**	**6,955**	—	**9,157**	**8,411**	—
District 56A Total	**20,188**	**2,953**	**18,465**	**6,193**	**7,314**	**4,833**					**8,724**	**5,810**	**2,881**	**10,814**	**6,955**	—	**9,157**	**8,411**	—
% Of Voters			**100**	**33.54**	**39.61**	**26.17**	—	—	—	—	**47.25**	**31.46**	**15.60**	**58.56**	**37.67**	—	**49.59**	**45.55**	—

DISTRICT 56B County WASHINGTON	VOTER REGISTRATION			PRESIDENT AND VICE-PRESIDENT			U.S. REP. DIST. 3		U.S. REP. DIST. 4		U.S. REP. DIST. 6			STATE SENATOR			STATE REP.		
Precinct	Persons registered as of 7:00 a.m. election day	Persons registered on election day	Total number of persons voting	IR BUSH AND QUAYLE	DFL CLINTON AND GORE	IND PEROT AND STOCKDALE	IR JIM RAMSTAD	DFL PAUL MANDELL	IR IAN MAITLAND	DFL BRUCE F. VENTO	IR ROD GRAMS	DFL GERRY SIKORSKI	IND DEAN BARKLEY	IR GARY LAIDIG	DFL LU FULLER		IR KEN MORRIS	DFL PAMELA NEARY	
Afton W-1	533	63	514	168	226	111	—	—	—	—	210	184	87	261	221	—	225	266	—
Afton W-2	444	41	400	117	141	135	—	—	—	—	183	115	82	226	148	—	195	192	—
Afton W-3	433	55	407	98	161	124	—	—	—	—	143	130	103	216	151	—	162	214	—
Afton W-4	524	75	486	137	214	125	—	—	—	—	197	178	87	248	201	—	215	252	—
Denmark Twp.	860	91	773	250	244	267	441	274	—	—	—	—	—	377	333	—	354	381	—
Hastings W-1, P-2	5	2	6	1	3	2	1	4	—	—	—	—	—	1	5	—	2	4	—
Lake Elmo Comb. P-2	1,943	205	1,750	641	605	492	—	—	87	94	756	439	236	1,010	648	—	828	839	—

Lake Elmo Comb. P-1	1,797	330	1,610	479	660	452	—	—	570	860	2	4	1	783	728	—	617	904	—
Lakeland	1,273	152	1,156	335	484	327	—	—	—	—	506	365	177	598	514	—	500	608	—
Lakeland Shores	162	27	156	41	61	51	—	—	—	—	62	53	26	79	68	—	59	91	—
Lake St. Croix Beach	769	123	717	154	330	206	—	—	—	—	251	321	87	303	370	—	242	433	—
Oakdale Comb. P-4	2,120	477	1,995	564	887	526	—	—	15	13	807	703	264	827	1,011	—	774	1,121	—
Oakdale P-5	2,032	422	1,826	510	848	453	—	—	—	—	786	659	200	729	899	—	703	976	—
Oakdale P-6	2,365	523	2,323	682	1,067	564	—	—	883	1,238	—	—	—	947	1,178	—	953	1,251	—
Pine Springs	312	23	274	109	92	72	—	—	—	—	147	77	31	164	99	—	143	121	—
St. Marys Point	261	30	235	57	108	68	—	—	—	—	75	96	41	102	124	—	82	146	—
West Lakeland Twp.	1,319	205	1,277	425	452	375	—	—	—	—	594	358	222	767	432	—	626	581	—
Woodbury P-3	3,164	621	3,086	1,333	1,102	638	—	—	1,625	1,208	—	—	—	1,752	1,069	—	1,541	1,335	—
Woodbury P-5	2,481	431	2,414	935	866	603	—	—	1,178	1,014	—	—	—	1,341	895	—	1,176	1,112	—
County: Totals:	**22,797**	**3,896**	**21,405**	**7,036**	**8,551**	**5,591**	**442**	**278**	**4,358**	**4,427**	**4,719**	**3,682**	**1,644**	**10,731**	**9,094**	**—**	**9,397**	**10,827**	**—**
District 56B Total	**22,797**	**3,896**	**21,405**	**7,036**	**8,551**	**5,591**	**442**	**278**	**4,358**	**4,427**	**4,719**	**3,682**	**1,644**	**10,731**	**9,094**	**—**	**9,397**	**10,827**	**—**
% Of Voters			**100**	**32.87**	**39.95**	**26.12**	**2.06**	**1.30**	**20.36**	**20.68**	**22.05**	**17.20**	**7.68**	**50.13**	**42.49**	**—**	**43.90**	**50.58**	**—**
District 56 Total	**42,985**	**6,849**	**39,870**	**13,229**	**15,865**	**10,424**	**442**	**278**	**4,358**	**4,427**	**13,443**	**9,492**	**4,525**	**21,545**	**16,049**	**—**	**—**	**—**	**—**
% Of Voters			**100**	**33.18**	**39.79**	**26.14**	**1.11**	**0.70**	**10.93**	**11.10**	**33.72**	**23.81**	**11.35**	**54.04**	**40.25**	**—**	**—**	**—**	**—**

	VOTER REGISTRATION			PRESIDENT AND VICE-PRESIDENT			U.S. REP. DIST. 3		U.S. REP. DIST. 4		U.S. REP. DIST. 6			STATE SENATOR			STATE REP.		
DISTRICT 57A County RAMSEY	Persons registered as of 7:00 a.m. election day	Persons registered on election day	Total number of persons voting	IR BUSH AND QUAYLE	DFL CLINTON AND GORE	IND PEROT AND STOCKDALE	IR JIM RAMSTAD	DFL PAUL MANDELL	IR IAN MAITLAND	DFL BRUCE F. VENTO	IR ROD GRAMS	DFL GERRY SIKORSKI	IND DEAN BARKLEY	IR DONALD L. BELLFIELD	DFL LEN PRICE		IR ELAM BAER	DFL WALTER E. PERLT	
Precinct																			
Maplewood P-12	1,653	343	1,639	417	834	375	—	—	538	957	—	—	—	481	1,033	—	580	917	—
Maplewood P-13	1,188	278	1,095	220	569	292	—	—	306	675	—	—	—	282	723	—	294	686	—
Maplewood P-14	768	113	706	218	360	124	—	—	265	377	—	—	—	240	431	—	265	393	—
Maplewood P-15	1,363	293	1,404	445	660	292	—	—	619	673	—	—	—	541	759	—	613	672	—
Maplewood P-16	883	257	993	340	378	273	—	—	444	465	—	—	—	396	527	—	473	455	—
County: Totals:	**5,855**	**1,284**	**5,837**	**1,640**	**2,801**	**1,356**	**—**	**—**	**2,172**	**3,147**	**—**	**—**	**—**	**1,940**	**3,473**	**—**	**2,225**	**3,123**	**—**
WASHINGTON																			
Landfall	313	71	252	49	129	69	—	—	48	146	—	—	—	49	188	—	65	172	—
Oakdale P-1	1,603	186	1,341	352	637	345	—	—	393	766	—	—	—	378	839	—	464	749	—
Oakdale P-2	1,476	342	1,255	324	612	308	—	—	397	719	—	—	—	379	771	—	413	727	—
Oakdale Comb. P-3-4	1,955	590	1,959	527	843	574	—	—	537	851	—	—	—	617	1,206	—	707	1,101	—
Oakdale Comb. P-3-6	—	—	—	—	—	—	—	—	—	—	164	133	62	—	—	—	—	—	—
Woodbury P-1	2,835	617	2,464	691	1,122	622	—	—	873	1,331	—	—	—	771	1,550	—	849	1,445	—
Woodbury P-2	2,958	515	2,593	984	1,043	546	—	—	1,188	1,139	—	—	—	1,037	1,344	—	1,104	1,259	—
Woodbury P-4	1,124	198	1,082	425	385	266	—	—	535	457	—	—	—	472	565	—	471	534	—
Woodbury P-6	2,528	352	2,252	720	992	525	1,195	856	—	—	—	—	—	847	1,295	—	913	1,202	—
County: Totals:	**14,792**	**2,871**	**13,198**	**4,072**	**5,763**	**3,255**	**1,195**	**856**	**3,971**	**5,409**	**164**	**133**	**62**	**4,550**	**7,758**	**—**	**4,986**	**7,189**	**—**
District 57A Total	**20,647**	**4,155**	**19,035**	**5,712**	**8,564**	**4,611**	**1,195**	**856**	**6,143**	**8,556**	**164**	**133**	**62**	**6,490**	**11,231**	**—**	**7,211**	**10,312**	**—**
% Of Voters			**100**	**30.01**	**44.99**	**24.22**	**6.28**	**4.50**	**32.27**	**44.95**	**0.86**	**0.70**	**0.33**	**34.10**	**59.00**	**—**	**37.88**	**54.17**	**—**

DISTRICT 57B County WASHINGTON	VOTER REGISTRATION			PRESIDENT AND VICE-PRESIDENT			U.S. REP. DIST. 3		U.S. REP. DIST. 4			U.S. REP. DIST. 6		STATE SENATOR			STATE REP.		
Precinct	Persons registered as of 7:00 a.m. election day	Persons registered on election day	Total number of persons voting	IR BUSH AND QUAYLE	DFL CLINTON AND GORE	IND PEROT AND STOCKDALE	IR JIM RAMSTAD	DFL PAUL MANDELL	IR IAN MAITLAND	DFL BRUCE F. VENTO	IR ROD GRAMS	DFL GERRY SIKORSKI	IND DEAN BARKLEY	IR DONALD L. BELLFIELD	DFL LEN PRICE		IR BARB LONG	DFL PAT BEARD	
Cottage Grove P-1	726	82	666	214	235	214	372	242	–	–	–	–	–	274	351	–	307	329	–
Cottage Grove P-2	1,429	183	1,287	271	670	340	532	648	–	–	–	–	–	383	841	–	450	795	–
Cottage Grove P-3	1,574	144	1,352	290	718	330	559	674	–	–	–	–	–	367	902	–	400	892	–
Cottage Grove P-4	1,486	198	1,289	336	586	358	585	582	–	–	–	–	–	414	782	–	488	728	–
Cottage Grove P-5	1,445	198	1,224	274	670	277	505	629	–	–	–	–	–	351	802	–	387	766	–
Cottage Grove P-6	1,497	191	1,300	350	572	370	642	557	–	–	–	–	–	459	762	–	506	724	–
Cottage Grove P-7	1,264	183	1,112	337	510	262	529	482	–	–	–	–	–	373	668	–	419	616	–
Cottage Grove P-8	873	281	881	261	402	211	467	344	–	–	–	–	–	325	485	–	349	462	–
Cottage Grove P-9	1,353	165	1,188	313	534	331	611	476	–	–	–	–	–	415	693	–	474	644	–
Cottage Grove P-10	745	157	736	230	318	184	376	302	–	–	–	–	–	288	409	–	309	393	–
Cottage Grove P-11	864	240	917	244	405	267	475	371	–	–	–	–	–	319	545	–	361	506	–
Cottage Grove P-12	705	159	681	192	322	164	338	285	–	–	–	–	–	226	411	–	258	390	–
Grey Cloud Island Twp.	225	27	202	55	82	62	88	100	–	–	–	–	–	78	119	–	78	121	–
Newport P-1	621	125	571	112	271	185	208	288	–	–	–	–	–	160	375	–	182	347	–
Newport P-2	1,475	247	1,229	292	579	350	521	573	–	–	–	–	–	416	755	–	461	705	–
St. Paul Park P-1	1,208	218	1,065	230	535	288	448	557	–	–	–	–	–	287	723	–	342	677	–
St. Paul Park P-2	636	90	583	129	287	159	272	274	–	–	–	–	–	162	384	–	192	365	–
St. Paul Park P-3	1,102	141	.987	219	522	228	413	509	–	–	–	–	–	248	694	–	303	645	–
County: Totals:	**19,228**	**3,029**	**17,270**	**4,349**	**8,218**	**4,580**	**7,941**	**7,893**	**–**	**–**	**–**	**–**	**–**	**5,545**	**10,701**	**–**	**6,266**	**10,105**	**–**
District 57B Total	**19,228**	**3,029**	**17,270**	**4,349**	**8,218**	**4,580**	**7,941**	**7,893**					**–**	**5,545**	**10,701**	**–**	**6,266**	**10,105**	**–**
% Of Voters			**100**	**25.18**	**47.59**	**26.52**	**45.98**	**45.70**	**–**	**–**	**–**	**–**	**–**	**32.11**	**61.96**	**–**	**36.28**	**58.51**	**–**
District 57 Total	**39,875**	**7,184**	**36,305**	**10,061**	**16,782**	**9,191**	**9,136**	**8,749**	**6,143**	**8,556**	**164**	**133**	**62**	**12,035**	**21,932**	**–**	**–**	**–**	**–**
% Of Voters			**100**	**27.71**	**46.23**	**25.32**	**25.16**	**24.10**	**16.92**	**23.57**	**0.45**	**0.37**	**0.17**	**33.15**	**60.41**	**–**	**–**	**–**	**–**

DISTRICT 58A County HENNEPIN	VOTER REGISTRATION			PRESIDENT AND VICE-PRESIDENT			U.S. REP. DIST. 5						STATE SENATOR			STATE REP.		
Precinct	Persons registered as of 7:00 a.m. election day	Persons registered on election day	Total number of persons voting	IR BUSH AND QUAYLE	DFL CLINTON AND GORE	IND PEROT AND STOCKDALE	IR STEPHEN A. MORIARTY	DFL MARTIN OLAV SABO					IR THOMAS BOURKE	DFL CARL KROENING		IR WAYNE D.T. JOHNSON	DFL JAMES I. RICE	
Minneapolis W-3 P-7	2,023	316	1,596	284	941	342	277	1,023	–	–	–	–	445	982	–	443	920	–
Minneapolis W-4 P-1	1,784	256	1,562	355	870	316	373	972	–	–	–	–	471	968	–	475	914	–

Minneapolis W-4 P-2	1,347	235	1,149	254	641	241	281	705	–	–	–	–	369	676	–	358	659	–
Minneapolis W-4 P-3	1,170	158	967	189	567	199	194	598	–	–	–	–	261	620	–	275	577	–
Minneapolis W-4 P-4	1,789	248	1,596	446	819	315	491	925	–	–	–	–	611	866	–	623	827	–
Minneapolis W-4 P-5	1,045	132	854	182	470	199	210	532	–	–	–	–	273	510	–	274	486	–
Minneapolis W-4 P-6	1,407	201	1,160	227	694	226	227	748	–	–	–	–	329	730	–	339	683	–
Minneapolis W-4 P-7	1,437	193	1,245	293	678	262	341	733	–	–	–	–	433	734	–	452	681	–
Minneapolis W-4 P-8	1,001	149	852	164	485	192	190	538	–	–	–	–	289	499	–	313	454	–
Minneapolis W-4 P-9	1,903	317	1,557	302	903	326	326	970	–	–	–	–	456	967	–	470	909	–
Minneapolis W-4 P-10	2,088	347	1,652	309	1,004	314	333	1,057	–	–	–	–	475	1,012	–	474	961	–
Minneapolis W-4 P-11	1,024	139	789	152	480	140	151	504	–	–	–	–	199	511	–	212	484	–
Minneapolis W-5 P-1	433	70	339	45	230	59	46	235	–	–	–	–	72	229	–	79	213	–
County: Totals:	**18,451**	**2,761**	**15,318**	**3,202**	**8,782**	**3,131**	**3,440**	**9,540**	–	–	–	–	**4,683**	**9,304**	–	**4,787**	**8,768**	–
District 58A Total	**18,451**	**2,761**	**15,318**	**3,202**	**8,782**	**3,131**	**3,440**	**9,540**	–	–	–	–	**4,683**	**9,304**	–	**4,787**	**8,768**	–
% Of Voters			**100**	**20.90**	**57.33**	**20.44**	**22.46**	**62.28**	–	–	–	–	**30.57**	**60.74**	–	**31.25**	**57.24**	–

	VOTER REGISTRATION			PRESIDENT AND VICE-PRESIDENT			U.S. REP. DIST. 5						STATE SENATOR			STATE REP.		
DISTRICT 58B County HENNEPIN	Persons registered as of 7:00 a.m. election day	Persons registered on election day	Total number of persons voting	IR BUSH AND QUAYLE	DFL CLINTON AND GORE	IND PEROT AND STOCKDALE	IR STEPHEN A. MORIARTY	DFL MARTIN OLAV SABO					IR THOMAS BOURKE	DFL CARL KROENING		IR DONNA L. MEIGS	DFL RICHARD H. JEFFERSON	
Precinct																		
Minneapolis W-3 P-8	1,276	245	846	138	526	165	145	527	–	–	–	–	194	540	–	199	498	–
Minneapolis W-3 P-9	1,112	181	755	138	488	120	122	482	–	–	–	–	183	458	–	182	425	–
Minneapolis W-3 P-10	666	106	414	62	271	72	63	258	–	–	–	–	70	279	–	85	228	–
Minneapolis W-3 P-11	1,504	215	863	172	552	130	185	527	–	–	–	–	227	539	–	225	513	–
Minneapolis W-5 P-2	1,722	238	1,149	120	882	130	107	781	–	–	–	–	151	799	–	180	765	–
Minneapolis W-5 P-3	1,696	202	892	92	725	63	73	610	–	–	–	–	116	624	–	136	588	–
Minneapolis W-5 P-4	879	112	496	73	352	63	65	342	–	–	–	–	80	343	–	88	336	–
Minneapolis W-5 P-5	571	72	398	34	324	34	29	292	–	–	–	–	49	281	–	77	246	–
Minneapolis W-5 P-6	1,378	233	1,043	64	889	67	58	772	–	–	–	–	99	780	–	127	755	–
Minneapolis W-5 P-7	1,264	138	576	54	469	42	58	354	–	–	–	–	71	363	–	82	339	–
Minneapolis W-5 P-9	1,768	222	981	106	742	121	105	650	–	–	–	–	146	671	–	169	630	–
Minneapolis W-5 P-10	508	95	347	53	249	34	50	220	–	–	–	–	68	204	–	61	204	–
County: Totals:	**14,344**	**2,059**	**8,760**	**1,106**	**6,469**	**1,041**	**1,060**	**5,815**	–	–	–	–	**1,454**	**5,881**	–	**1,611**	**5,527**	–
District 58B Total	**14,344**	**2,059**	**8,760**	**1,106**	**6,469**	**1,041**	**1,060**	**5,815**	–	–	–	–	**1,454**	**5,881**	–	**1,611**	**5,527**	–
% Of Voters			**100**	**12.63**	**73.85**	**11.88**	**12.10**	**66.38**	–	–	–	–	**16.60**	**67.13**	–	**18.39**	**63.09**	–
District 58 Total	**32,795**	**4,820**	**24,078**	**4,308**	**15,251**	**4,172**	**4,500**	**15,355**	–	–	–	–	**6,137**	**15,185**	–	–	–	–
% Of Voters			**100**	**17.89**	**63.34**	**17.33**	**18.69**	**63.77**	–	–	–	–	**25.49**	**63.07**	–	–	–	–

DISTRICT 59A County HENNEPIN	VOTER REGISTRATION			PRESIDENT AND VICE-PRESIDENT			U.S. REP. DIST. 5						STATE SENATOR			STATE REP.		
Precinct	Persons registered as of 7:00 a.m. election day	Persons registered on election day	Total number of persons voting	IR BUSH AND QUAYLE	DFL CLINTON AND GORE	IND PEROT AND STOCKDALE	IR STEPHEN A. MORIARTY	DFL MARTIN OLAV SABO					IR MICHAEL J. AMERY	DFL LAWRENCE J. POGEMILLER	GRP DALE WILKINSON	IR PETER J. ZELLER	DFL JOHN J. SARNA	
Minneapolis W-1 P-1	1,915	301	1,523	343	871	291	319	1,009	–	–	–	–	377	947	81	494	897	–
Minneapolis W-1 P-2	2,140	218	1,918	420	1,081	399	446	1,256	–	–	–	–	470	1,274	69	622	1,188	–
Minneapolis W-1 P-3	1,843	240	1,667	420	889	339	441	1,036	–	–	–	–	516	986	63	678	884	–
Minneapolis W-1 P-4	1,708	316	1,571	361	850	336	390	979	–	–	–	–	399	994	81	570	875	–
Minneapolis W-1 P-5	1,770	262	1,496	337	819	291	309	959	–	–	–	–	361	943	89	521	843	–
Minneapolis W-1 P-6	2,368	393	1,889	400	1,120	347	388	1,215	–	–	–	–	420	1,190	130	620	1,072	–
Minneapolis W-1 P-10	1,329	256	1,122	201	687	219	194	741	–	–	–	–	209	721	96	296	695	–
Minneapolis W-3 P-1	1,012	124	858	168	497	184	167	587	–	–	–	–	182	597	31	296	491	–
Minneapolis W-3 P-2	1,536	269	1,284	235	777	257	233	838	–	–	–	–	265	858	101	390	777	–
Minneapolis W-3 P-3	1,770	359	1,452	286	830	308	277	939	–	–	–	–	334	902	112	441	864	–
Minneapolis W-3 P-4	1,504	275	1,210	240	718	212	222	776	–	–	–	–	235	790	90	342	731	–
Minneapolis W-3 P-5	1,324	253	1,071	227	648	178	211	663	–	–	–	–	224	677	68	281	635	–
County: Totals:	**20,219**	**3,266**	**17,061**	**3,638**	**9,787**	**3,361**	**3,597**	**10,998**	**–**	**–**	**–**	**–**	**3,992**	**10,879**	**1,011**	**5,551**	**9,952**	**–**
District 59A Total	**20,219**	**3,266**	**17,061**	**3,638**	**9,787**	**3,361**	**3,597**	**10,998**	**–**	**–**	**–**	**–**	**3,992**	**10,879**	**1,011**	**5,551**	**9,952**	**–**
% Of Voters			**100**	**21.32**	**57.36**	**19.70**	**21.08**	**64.46**	**–**	**–**	**–**	**–**	**23.40**	**63.77**	**5.93**	**32.54**	**58.33**	**–**

DISTRICT 59B County HENNEPIN	VOTER REGISTRATION			PRESIDENT AND VICE-PRESIDENT			U.S. REP. DIST. 5						STATE SENATOR			STATE REP.		
Precinct	Persons registered as of 7:00 a.m. election day	Persons registered on election day	Total number of persons voting	IR BUSH AND QUAYLE	DFL CLINTON AND GORE	IND PEROT AND STOCKDALE	IR STEPHEN A. MORIARTY	DFL MARTIN OLAV SABO					IR MICHAEL J. AMERY	DFL LAWRENCE J. POGEMILLER	GRP DALE WILKINSON	IR GARY HANSON	DFL PHYLLIS KAHN	
Minneapolis W-1 P-7	2,055	490	1,665	288	1,052	292	357	1,037	–	–	–	–	364	1,046	132	457	1,021	–
Minneapolis W-1 P-8	742	173	619	128	338	140	136	360	–	–	–	–	134	363	59	173	367	–
Minneapolis W-1 P-9	1,282	235	1,112	217	691	188	177	742	–	–	–	–	190	737	77	285	680	–
Minneapolis W-2 P-1	1,911	530	1,390	201	919	246	263	821	–	–	–	–	284	826	131	313	885	–
Minneapolis W-2 P-2	2,244	941	1,886	445	1,049	351	553	927	–	–	–	–	582	926	138	606	955	–
Minneapolis W-2 P-3	1,435	446	1,294	247	807	207	311	744	–	–	–	–	311	763	96	409	729	–
Minneapolis W-2 P-4	2,698	1,058	2,168	566	1,083	480	650	934	–	–	–	–	724	896	146	725	913	–
Minneapolis W-2 P-5	1,406	216	1,113	89	868	133	130	820	–	–	–	–	142	813	71	175	831	–
Minneapolis W-2 P-6	1,202	216	968	105	717	125	134	679	–	–	–	–	133	699	59	157	712	–
Minneapolis W-2 P-7	37	10	25	4	19	2	5	16	–	–	–	–	4	14	3	3	17	–
Minneapolis W-2 P-8	843	183	622	115	382	111	166	377	–	–	–	–	167	370	26	160	385	–

Minneapolis W-3 P-6	188	29	160	28	107	24	38	110	–	–	–	–	31	117	5	37	115	–
Minneapolis W-5 P-8	457	129	388	49	273	62	90	238	–	–	–	–	79	262	16	83	264	–
Minneapolis W-5 P-12	2,116	452	1,601	294	1,043	238	348	1,009	–	–	–	–	356	989	125	396	1,013	–
Minneapolis W-5 P-13	516	170	541	167	278	88	202	271	–	–	–	–	193	246	26	202	245	–
Minneapolis W-7 P-6	1,535	255	1,244	302	715	204	405	722	–	–	–	–	406	693	58	424	706	–
County: Totals:	**20,667**	**5,533**	**16,796**	**3,245**	**10,341**	**2,891**	**3,965**	**9,807**	–	–	–	–	**4,100**	**9,760**	**1,168**	**4,605**	**9,838**	–
District 59B Total	**20,667**	**5,533**	**16,796**	**3,245**	**10,341**	**2,891**	**3,965**	**9,807**	–	–	–	–	**4,100**	**9,760**	**1,168**	**4,605**	**9,838**	–
% Of Voters			**100**	**19.32**	**61.57**	**17.21**	**23.61**	**58.39**	–	–	–	–	**24.41**	**58.11**	**6.95**	**27.42**	**58.57**	–
District 59 Total	**40,886**	**8,799**	**33,857**	**6,883**	**20,128**	**6,252**	**7,562**	**20,805**	–	–	–	–	**8,092**	**20,639**	**2,179**	–	–	–
% Of Voters			**100**	**20.33**	**59.45**	**18.47**	**22.34**	**61.45**	–	–	–	–	**23.90**	**60.96**	**6.44**	–	–	–

	VOTER REGISTRATION			PRESIDENT AND VICE-PRESIDENT			U.S. REP. DIST. 5						STATE SENATOR			STATE REP.		
DISTRICT 60A County HENNEPIN	Persons registered as of 7:00 a.m. election day	Persons registered on election day	Total number of persons voting	IR BUSH AND QUAYLE	DFL CLINTON AND GORE	IND PEROT AND STOCKDALE	IR STEPHEN A. MORIARTY	DFL MARTIN OLAV SABO					IR PATTY COMMERFORD	DFL ALLAN H. SPEAR		IR ROSS A. KAPLAN	DFL DEE LONG	
Precinct																		
Minneapolis W-2 P-9	272	37	179	38	114	21	35	103	–	–	–	–	40	96	–	38	101	–
Minneapolis W-5 P-11	652	310	706	170	420	108	225	366	–	–	–	–	257	362	–	202	425	–
Minneapolis W-7 P-1	2,010	234	1,789	325	1,153	286	440	1,154	–	–	–	–	519	1,131	–	482	1,198	–
Minneapolis W-7 P-2	1,868	186	1,626	325	1,029	254	461	1,021	–	–	–	–	504	1,021	–	460	1,091	–
Minneapolis W-7 P-3	2,306	433	1,824	325	1,215	258	415	1,179	–	–	–	–	548	1,129	–	389	1,286	–
Minneapolis W-7 P-4	822	189	778	197	456	115	254	449	–	–	–	–	295	418	–	280	439	–
Minneapolis W-7 P-5	2,151	441	1,576	187	1,177	173	225	1,035	–	–	–	–	335	1,070	–	226	1,147	–
Minneapolis W-7 P-7	2,113	292	1,795	436	1,093	247	511	1,109	–	–	–	–	612	1,045	–	594	1,076	–
Minneapolis W-7 P-8	2,387	381	1,896	408	1,232	219	449	1,182	–	–	–	–	598	1,083	–	496	1,181	–
Minneapolis W-7 P-9	1,866	331	1,515	222	1,066	195	314	1,009	–	–	–	–	386	1,010	–	332	1,086	–
Minneapolis W-7 P-10	2,376	414	1,526	976	462	79	816	492	–	–	–	–	872	423	–	687	544	–
Minneapolis W-7 P-11	1,237	253	726	132	489	88	129	428	–	–	–	–	168	430	–	145	438	–
Minneapolis W-7 P-12	1,078	88	867	147	586	125	181	574	–	–	–	–	237	558	–	184	597	–
Minneapolis W-10 P-1	2,485	582	1,938	167	1,494	223	218	1,293	–	–	–	–	336	1,395	–	253	1,477	–
Minneapolis W-10 P-2	2,195	456	1,649	169	1,233	210	205	1,118	–	–	–	–	320	1,174	–	234	1,238	–
Minneapolis W-10 P-11	489	85	352	50	243	51	65	228	–	–	–	–	91	231	–	73	232	–
County: Totals:	**26,307**	**4,712**	**20,742**	**4,274**	**13,462**	**2,652**	**4,943**	**12,740**	–	–	–	–	**6,118**	**12,576**	–	**5,075**	**13,556**	–
District 60A Total	**26,307**	**4,712**	**20,742**	**4,274**	**13,462**	**2,652**	**4,943**	**12,740**	–	–	–	–	**6,118**	**12,576**	–	**5,075**	**13,556**	–
% Of Voters			**100**	**20.61**	**64.90**	**12.79**	**23.83**	**61.42**	–	–	–	–	**29.50**	**60.63**	–	**24.47**	**65.36**	–

DISTRICT 60B County HENNEPIN	VOTER REGISTRATION			PRESIDENT AND VICE-PRESIDENT			U.S. REP. DIST. 5						STATE SENATOR			STATE REP.		
Precinct	Persons registered as of 7:00 a.m. election day	Persons registered on election day	Total number of persons voting	IR BUSH AND QUAYLE	DFL CLINTON AND GORE	IND PEROT AND STOCKDALE	IR STEPHEN A. MORIARTY	DFL MARTIN OLAV SABO					IR PATTY COMMERFORD	DFL ALLAN H. SPEAR		IR LYNN WUYTOWICZ	DFL MYRON ORFIELD	
Minneapolis W-10 P-3	2,143	401	1,782	295	1,216	244	365	1,136	–	–	–	–	481	1,155	–	451	1,121	–
Minneapolis W-10 P-4	2,358	556	1,776	237	1,269	225	258	1,153	–	–	–	–	388	1,206	–	302	1,217	–
Minneapolis W-10 P-6	2,070	436	1,663	238	1,162	241	311	1,068	–	–	–	–	419	1,075	–	356	1,078	–
Minneapolis W-10 P-7	2,149	352	1,613	197	1,179	200	240	1,101	–	–	–	–	362	1,120	–	301	1,140	–
Minneapolis W-10 P-8	1,754	316	1,464	321	911	204	308	902	–	–	–	–	444	857	–	361	868	–
Minneapolis W-10 P-9	1,464	285	1,217	174	832	191	224	784	–	–	–	–	342	777	–	251	806	–
Minneapolis W-10 P-10	1,973	171	1,752	292	1,178	251	354	1,205	–	–	–	–	507	1,119	–	412	1,148	–
Minneapolis W-11 P-1	2,239	333	1,967	340	1,301	307	428	1,328	–	–	–	–	620	1,208	–	520	1,222	–
Minneapolis W-13 P-1	1,847	379	1,634	339	1,011	266	428	1,025	–	–	–	–	553	938	–	514	954	–
Minneapolis W-13 P-2	1,930	316	1,691	356	1,041	271	478	999	–	–	–	–	601	944	–	570	930	–
Minneapolis W-13 P-3	2,326	324	2,089	453	1,278	352	558	1,344	–	–	–	–	758	1,204	–	714	1,209	–
Minneapolis W-13 P-7	1,618	222	1,440	333	873	212	406	904	–	–	–	–	499	842	–	451	832	–
Minneapolis W-13 P-13	1,393	366	1,279	350	689	228	439	674	–	–	–	–	536	618	–	511	586	–
County: Totals:	**25,264**	**4,457**	**21,367**	**3,925**	**13,940**	**3,192**	**4,797**	**13,623**	–	–	–	–	**6,510**	**13,063**	–	**5,714**	**13,111**	–
District 60B Total	**25,264**	**4,457**	**21,367**	**3,925**	**13,940**	**3,192**	**4,797**	**13,623**	–	–	–	–	**6,510**	**13,063**	–	**5,714**	**13,111**	–
% Of Voters			**100**	**18.37**	**65.24**	**14.94**	**22.45**	**63.76**	–	–	–	–	**30.47**	**61.14**	–	**26.74**	**61.36**	–
District 60B Total	**51,571**	**9,169**	**42,109**	**8,199**	**27,402**	**5,844**	**9,740**	**26,363**	–	–	–	–	**12,628**	**25,639**	–	–	–	–
% Of Voters			**100**	**19.47**	**65.07**	**13.88**	**23.13**	**62.61**	–	–	–	–	**29.99**	**60.89**	–	–	–	–

DISTRICT 61A County HENNEPIN	VOTER REGISTRATION			PRESIDENT AND VICE-PRESIDENT			U.S. REP. DIST. 5						STATE SENATOR			STATE REP.		
Precinct	Persons registered as of 7:00 a.m. election day	Persons registered on election day	Total number of persons voting	IR BUSH AND QUAYLE	DFL CLINTON AND GORE	IND PEROT AND STOCKDALE	IR STEPHEN A. MORIARTY	DFL MARTIN OLAV SABO					IR PETER KAUFFNER	DFL LINDA BERGLIN		IR KURT E. PODNER	DFL KAREN CLARK	
Minneapolis W-2 P-10	979	187	569	100	379	69	90	334	–	–	–	–	104	376	–	86	382	–
Minneapolis W-6 P-2	999	202	670	102	471	81	111	423	–	–	–	–	114	479	–	97	481	–
Minneapolis W-6 P-3	1,871	343	1,171	140	864	141	168	746	–	–	–	–	168	909	–	170	879	–
Minneapolis W-6 P-4	806	175	615	75	445	75	81	387	–	–	–	–	87	457	–	80	438	–
Minneapolis W-6 P-5	775	60	558	101	356	85	100	332	–	–	–	–	111	391	–	107	383	–
Minneapolis W-6 P-6	365	45	237	33	182	18	22	160	–	–	–	–	27	170	–	20	172	–
Minneapolis W-6 P-7	1,176	384	1,312	93	1,021	113	120	888	–	–	–	–	113	1,043	–	115	1,015	–

Minneapolis W-6 P-8	1,470	197	796	122	570	74	99	512	–	–	–	–	105	592	–	94	593	–
Minneapolis W-6 P-9	1,293	186	707	94	506	91	86	442	–	–	–	–	112	524	–	108	514	–
Minneapolis W-6 P-10	1,119	158	611	103	394	98	91	384	–	–	–	–	110	441	–	96	439	–
Minneapolis W-6 P-11	1,781	280	1,079	135	772	132	124	708	–	–	–	–	150	788	–	138	786	–
Minneapolis W-6 P-12	694	104	386	67	251	55	58	214	–	–	–	–	71	270	–	61	261	–
Minneapolis W-7 P-13	1,022	179	690	89	509	72	101	444	–	–	–	–	99	505	–	89	503	–
Minneapolis W-8 P-1	841	135	478	104	320	37	63	305	–	–	–	–	72	336	–	68	320	–
Minneapolis W-8 P-2	1,413	203	853	240	504	83	198	505	–	–	–	–	198	556	–	198	537	–
County: Totals:	**16,604**	**2,838**	**10,732**	**1,598**	**7,544**	**1,224**	**1,512**	**6,784**	–	–	–	–	**1,641**	**7,837**	–	**1,527**	**7,703**	–
District 61A Total	**16,604**	**2,838**	**10,732**	**1,598**	**7,544**	**1,224**	**1,512**	**6,784**	–	–	–	–	**1,641**	**7,837**	–	**1,527**	**7,703**	–
% Of Voters			**100**	**14.89**	**70.29**	**11.41**	**14.09**	**63.21**	–	–	–	–	**15.29**	**73.02**	–	**14.23**	**71.78**	–

	VOTER REGISTRATION			PRESIDENT AND VICE-PRESIDENT			U.S. REP. DIST. 5						STATE SENATOR			STATE REP.		
DISTRICT 61B County HENNEPIN	Persons registered as of 7:00 a.m. election day	Persons registered on election day	Total number of persons voting	IR BUSH AND QUAYLE	DFL CLINTON AND GORE	IND PEROT AND STOCKDALE	IR STEPHEN A. MORIARTY	DFL MARTIN OLAV SABO					IR PETER KAUFFNER	DFL LINDA BERGLIN		IR TINA GILBERT	DFL LINDA WEJCMAN	
Precinct																		
Minneapolis W-6 P-1	2,621	503	1,633	138	1,223	225	170	1,048	–	–	–	–	182	1,268	–	206	1,144	–
Minneapolis W-8 P-3	910	116	498	47	393	47	45	340	–	–	–	–	58	404	–	63	362	–
Minneapolis W-8 P-4	1,336	339	882	103	658	101	119	542	–	–	–	–	134	693	–	134	641	–
Minneapolis W-8 P-5	899	142	578	44	469	50	39	417	–	–	–	–	41	473	–	48	417	–
Minneapolis W-8 P-6	795	158	546	72	380	79	87	348	–	–	–	–	88	416	–	93	366	–
Minneapolis W-8 P-7	1,730	273	1,255	131	988	110	125	886	–	–	–	–	136	989	–	152	846	–
Minneapolis W-8 P-9	1,683	258	1,382	159	1,059	145	175	986	–	–	–	–	171	1,080	–	172	1,013	–
Minneapolis W-8 P-11	1,676	259	1,472	190	1,084	181	219	1,070	–	–	–	–	208	1,158	–	239	1,057	–
Minneapolis W-8 P-12	760	133	482	65	320	86	65	315	–	–	–	–	63	351	–	71	320	–
Minneapolis W-8 P-13	587	104	449	77	300	57	72	290	–	–	–	–	76	334	–	95	304	–
Minneapolis W-9 P-4	1,855	274	1,279	138	959	149	151	859	–	–	–	–	168	1,008	–	179	940	–
Minneapolis W-9 P-5	1,241	232	891	128	605	146	132	563	–	–	–	–	135	658	–	141	609	–
Minneapolis W-10 P-5	1,445	350	1,155	143	835	129	129	772	–	–	–	–	134	881	–	152	790	–
County: Totals:	**17,538**	**3,141**	**12,502**	**1,435**	**9,273**	**1,505**	**1,528**	**8,436**	–	–	–	–	**1,594**	**9,713**	–	**1,745**	**8,809**	–
District 61B Total	**17,538**	**3,141**	**12,502**	**1,435**	**9,273**	**1,505**	**1,528**	**8,436**	–	–	–	–	**1,594**	**9,713**	–	**1,745**	**8,809**	–
% Of Voters			**100**	**11.48**	**74.17**	**12.04**	**12.22**	**67.48**	–	–	–	–	**12.75**	**77.69**	–	**13.96**	**70.46**	–
District 61 Total	**34,142**	**5,979**	**23,234**	**3,033**	**16,817**	**2,729**	**3,040**	**15,220**	–	–	–	–	**3,235**	**17,550**	–	–	–	–
% Of Voters			**100**	**13.05**	**72.38**	**11.75**	**13.08**	**65.51**	–	–	–	–	**13.92**	**75.54**	–	–	–	–

DISTRICT 62A County HENNEPIN	VOTER REGISTRATION			PRESIDENT AND VICE-PRESIDENT			U.S. REP. DIST. 5						STATE SENATOR			STATE REP.		
Precinct	Persons registered as of 7:00 a.m. election day	Persons registered on election day	Total number of persons voting	IR BUSH AND QUAYLE	DFL CLINTON AND GORE	IND PEROT AND STOCKDALE	IR STEPHEN A. MORIARTY	DFL MARTIN OLAV SABO					IR MARY Z. JOHNSON	DFL CAROL FLYNN		IR BRYAN P. BJORNSON	DFL LEE GREENFIELD	
Minneapolis W-2 P-11	1,717	494	1,280	180	885	180	193	786	—	—	—	—	241	856	—	191	852	—
Minneapolis W-2 P-12	1,048	153	815	110	595	89	88	581	—	—	—	—	168	594	—	116	617	—
Minneapolis W-2 P-13	1,790	231	1,532	241	1,052	205	237	1,069	—	—	—	—	373	1,070	—	278	1,105	—
Minneapolis W-9 P-1	1,982	385	1,595	226	1,079	251	226	1,063	—	—	—	—	385	1,081	—	273	1,100	—
Minneapolis W-9 P-2	2,355	309	2,058	340	1,330	346	384	1,380	—	—	—	—	582	1,358	—	438	1,418	—
Minneapolis W-9 P-3	1,820	228	1,608	246	1,040	307	284	1,097	—	—	—	—	431	1,102	—	332	1,128	—
Minneapolis W-9 P-6	1,280	265	1,294	195	844	230	204	859	—	—	—	—	307	878	—	242	874	—
Minneapolis W-9 P-8	1,499	280	1,298	234	801	247	250	846	—	—	—	—	374	816	—	282	828	—
Minneapolis W-9 P-9	1,669	254	1,371	242	858	235	253	918	—	—	—	—	370	910	—	310	892	—
Minneapolis W-12 P-1	2,129	221	1,823	367	1,133	297	424	1,215	—	—	—	—	580	1,147	—	487	1,154	—
Minneapolis W-12 P-2	2,261	310	1,987	376	1,200	389	457	1,305	—	—	—	—	643	1,245	—	525	1,244	—
Minneapolis W-2 P-14	1,246	260	883	113	639	118	135	594	—	—	—	—	192	611	—	140	613	—
County: Totals:	**20,796**	**3,390**	**17,544**	**2,870**	**11,456**	**2,894**	**3,135**	**11,713**	—	—	—	—	**4,646**	**11,668**	—	**3,614**	**11,825**	—
District 62A Total	**20,796**	**3,390**	**17,544**	**2,870**	**11,456**	**2,894**	**3,135**	**11,713**	—	—	—	—	**4,646**	**11,668**	—	**3,614**	**11,825**	—
% Of Voters			**100**	**16.36**	**65.30**	**16.50**	**17.87**	**66.76**	—	—	—	—	**26.48**	**66.51**	—	**20.60**	**67.40**	—

DISTRICT 62B County HENNEPIN	VOTER REGISTRATION			PRESIDENT AND VICE-PRESIDENT			U.S. REP. DIST. 5						STATE SENATOR			STATE REP.		
Precinct	Persons registered as of 7:00 a.m. election day	Persons registered on election day	Total number of persons voting	IR BUSH AND QUAYLE	DFL CLINTON AND GORE	IND PEROT AND STOCKDALE	IR STEPHEN A. MORIARTY	DFL MARTIN OLAV SABO					IR MARY Z. JOHNSON	DFL CAROL FLYNN		IR STEVEN W. KREITZ	DFL WESLEY J. "WES" SKOGLUND	
Minneapolis W-8 P-8	1,474	228	1,246	212	815	195	260	798	—	—	—	—	322	843	—	296	843	—
Minneapolis W-8 P-10	1,546	221	1,310	269	803	221	287	848	—	—	—	—	372	841	—	368	817	—
Minneapolis W-9 P-7	1,007	162	831	130	577	107	139	543	—	—	—	—	186	581	—	148	596	—
Minneapolis W-9 P-10	2,332	325	2,012	389	1,246	358	435	1,321	—	—	—	—	574	1,291	—	525	1,299	—
Minneapolis W-11 P-4	1,689	262	1,555	353	903	276	417	955	—	—	—	—	518	938	—	508	909	—
Minneapolis W-11 P-9	1,511	157	1,295	378	677	232	433	731	—	—	—	—	500	710	—	492	712	—
Minneapolis W-12 P-3	2,589	324	2,256	474	1,282	478	522	1,447	—	—	—	—	712	1,371	—	670	1,375	—
Minneapolis W-12 P-4	2,216	299	1,924	410	1,126	370	440	1,264	—	—	—	—	645	1,157	—	499	1,271	—
Minneapolis W-12 P-5	2,950	407	2,591	597	1,460	508	666	1,650	—	—	—	—	860	1,559	—	841	1,590	—
Minneapolis W-12 P-6	1,676	215	1,480	381	830	245	373	923	—	—	—	—	497	865	—	488	859	—
Minneapolis W-12 P-7	257	50	185	41	120	18	21	108	—	—	—	—	37	102	—	23	114	—

Minneapolis W-12 P-8	1,458	195	1,347	325	732	270	346	842	–	–	–	–	445	802	–	441	813	–
Minneapolis W-12 P-9	1,814	248	1,542	407	807	314	415	924	–	–	–	–	552	873	–	551	859	–
County: Totals:	**22,519**	**3,093**	**19,574**	**4,366**	**11,378**	**3,592**	**4,754**	**12,354**	–	–	–	–	**6,220**	**11,933**	–	**5,850**	**12,057**	–
District 62B Total	**22,519**	**3,093**	**19,574**	**4,366**	**11,378**	**3,592**	**4,754**	**12,354**	–	–	–	–	**6,220**	**11,933**	–	**5,850**	**12,057**	–
% Of Voters			**100**	**22.31**	**58.13**	**18.35**	**24.29**	**63.11**	–	–	–	–	**31.78**	**60.96**	–	**29.89**	**61.60**	–
District 62 Total	**43,315**	**6,483**	**37,118**	**7,236**	**22,834**	**6,486**	**7,889**	**24,067**	–	–	–	–	**10,866**	**23,601**	–	–	–	–
% Of Voters			**100**	**19.49**	**61.52**	**17.47**	**21.25**	**64.84**	–	–	–	–	**29.27**	**63.58**	–	–	–	–

	VOTER REGISTRATION			PRESIDENT AND VICE-PRESIDENT			U.S. REP. DIST. 3		U.S. REP. DIST. 5				STATE SENATOR			STATE REP.		
DISTRICT 63A **County** **HENNEPIN**	Persons registered as of 7:00 a.m. election day	Persons registered on election day	Total number of persons voting	IR BUSH AND QUAYLE	DFL CLINTON AND GORE	IND PEROT AND STOCKDALE	IR JIM RAMSTAD	DFL PAUL MANDELL	IR STEPHEN A. MORIARTY	DFL MARTIN OLAV SABO			IR JIM STEWART	DFL JANE RANUM		IR PAMELA MORSE	DFL JEAN WAGENIUS	
Precinct																		
Minneapolis W-11 P-2	1,614	194	1,394	286	869	219	–	–	337	915	–	–	343	976	–	357	929	–
Minneapolis W-11 P-3	1,794	163	1,561	329	981	238	–	–	404	1,003	–	–	418	1,059	–	392	1,058	–
Minneapolis W-11 P-5	761	89	666	166	383	114	–	–	196	425	–	–	198	437	–	180	455	–
Minneapolis W-11 P-6	2,245	293	1,947	543	1,045	335	–	–	612	1,098	–	–	648	1,154	–	614	1,152	–
Minneapolis W-11 P-7	1,879	213	1,704	415	946	322	–	–	512	1,003	–	–	519	1,103	–	486	1,111	–
Minneapolis W-11 P-8	2,478	335	2,187	587	1,185	400	–	–	679	1,263	–	–	711	1,365	–	671	1,362	–
Minneapolis W-11 P-10	283	20	219	76	103	37	–	–	78	117	–	–	88	111	–	82	114	–
Minneapolis W-13 P-4	1,374	184	1,269	335	694	229	–	–	385	740	–	–	405	800	–	411	762	–
Minneapolis W-13 P-5	1,380	152	1,209	280	711	204	–	–	356	739	–	–	361	783	–	372	752	–
Minneapolis W-13 P-6	1,740	179	1,548	367	894	270	–	–	495	928	–	–	493	985	–	506	940	–
Minneapolis W-13 P-8	2,138	224	1,900	394	1,183	310	–	–	533	1,230	–	–	504	1,327	–	531	1,262	–
Minneapolis W-13 P-9	1,942	224	1,739	544	854	327	–	–	621	964	–	–	671	979	–	656	941	–
Minneapolis W-13 P-10	1,840	197	1,649	542	824	267	–	–	627	900	–	–	695	892	–	644	904	–
Minneapolis W-13 P-11	1,777	203	1,594	529	726	328	–	–	588	840	–	–	640	854	–	630	814	–
Minneapolis W-13 P-12	997	103	905	302	420	172	–	–	345	482	–	–	396	483	–	352	500	–
County: Totals:	**24,242**	**2,773**	**21,491**	**5,695**	**11,818**	**3,772**	–	–	**6,768**	**12,647**	–	–	**7,090**	**13,308**	–	**6,884**	**13,056**	–
District 63A Total	**24,242**	**2,773**	**21,491**	**5,695**	**11,818**	**3,772**			**6,768**	**12,647**	–	–	**7,090**	**13,308**	–	**6,884**	**13,056**	–
% Of Voters			**100**	**26.50**	**54.99**	**17.55**	–	–	**31.49**	**58.85**	–	–	**32.99**	**61.92**	–	**32.03**	**60.75**	–

DISTRICT 63B County HENNEPIN	VOTER REGISTRATION			PRESIDENT AND VICE-PRESIDENT			U.S. REP. DIST. 3		U.S. REP. DIST. 5				STATE SENATOR			STATE REP.		
Precinct	Persons registered as of 7:00 a.m. election day	Persons registered on election day	Total number of persons voting	IR BUSH AND QUAYLE	DFL CLINTON AND GORE	IND PEROT AND STOCKDALE	IR JIM RAMSTAD	DFL PAUL MANDELL	IR STEPHEN A. MORIARTY	DFL MARTIN OLAV SABO			IR JIM STEWART	DFL JANE RANUM		IR CHRISTOPHER M. MCDONALD	DFL EDWINA GARCIA	
Fort Snelling P-1	22	0	16	7	6	3	11	5	—	—	—	—	8	7	—	8	7	—
Minneapolis W-11 P-11	1,175	582	946	228	532	172	—	—	258	539	—	—	289	580	—	271	558	—
Minneapolis W-11 P-12	2,169	245	1,911	581	974	342	—	—	637	1,086	—	—	725	1,081	—	666	1,052	—
Minneapolis W-12 P-10	1,955	306	1,694	365	940	373	—	—	407	1,047	—	—	471	1,118	—	449	1,040	—
Richfield W-1 P-3	3,112	345	2,620	872	1,216	510	1,375	1,051	—	—	—	—	1,015	1,466	—	907	1,556	—
Richfield W-2 P-2	2,818	325	2,463	835	1,183	423	1,318	955	—	—	—	—	982	1,351	—	828	1,458	—
Richfield W-2 P-7	3,027	292	2,680	839	1,253	568	1,365	1,090	—	—	—	—	1,041	1,476	—	846	1,631	—
Richfield W-3 P-1	2,700	406	2,397	697	1,120	561	1,164	1,042	—	—	—	—	844	1,420	—	669	1,583	—
Richfield W-3 P-8	2,613	317	2,203	667	1,076	447	1,071	960	—	—	—	—	804	1,273	—	656	1,411	—
Richfield W-3 P-9	2,311	296	2,032	614	986	418	1,049	856	—	—	—	—	734	1,193	—	556	1,366	—
County: Totals:	**21,902**	**3,114**	**18,962**	**5,705**	**9,286**	**3,817**	**7,353**	**5,959**	**1,302**	**2,672**	—	—	**6,913**	**10,965**	—	**5,856**	**11,662**	—
District 63B Total	**21,902**	**3,114**	**18,962**	**5,705**	**9,286**	**3,817**	**7,353**	**5,959**	**1,302**	**2,672**	—	—	**6,913**	**10,965**	—	**5,856**	**11,662**	—
% Of Voters			**100**	**30.09**	**48.97**	**20.13**	**38.78**	**31.43**	**6.87**	**14.09**	—	—	**36.46**	**57.83**	—	**30.88**	**61.50**	—
District 63 Total	**46,144**	**5,887**	**40,453**	**11,400**	**21,104**	**7,589**	**7,353**	**5,959**	**8,070**	**15,319**	—	—	**14,003**	**24,273**	—	—	—	—
% Of Voters			**100**	**28.18**	**52.17**	**18.76**	**18.18**	**14.73**	**19.95**	**37.87**	—	—	**34.62**	**60.00**	—	—	—	—

DISTRICT 64A County RAMSEY	VOTER REGISTRATION			PRESIDENT AND VICE-PRESIDENT			U.S. REP. DIST. 4						STATE SENATOR			STATE REP.		
Precinct	Persons registered as of 7:00 a.m. election day	Persons registered on election day	Total number of persons voting	IR BUSH AND QUAYLE	DFL CLINTON AND GORE	IND PEROT AND STOCKDALE	IR IAN MAITLAND	DFL BRUCE F. VENTO					IR JOSEPH P. MCCABE	DFL DICK COHEN		IR DONNA DENKINGER	DFL KATHLEEN VELLENGA	
St Paul W-2 P-1	1,703	302	1,650	323	1,043	248	489	1,010	—	—	—	—	474	1,059	—	389	1,127	—
St Paul W-2 P-3	1,879	326	1,769	367	1,111	262	557	1,061	—	—	—	—	473	1,156	—	389	1,267	—
St Paul W-2 P-4	1,536	332	1,426	248	988	169	404	874	—	—	—	—	339	982	—	323	985	—
St Paul W-3 P-1	853	106	748	139	496	102	221	473	—	—	—	—	191	518	—	153	550	—
St Paul W-3 P-2	1,885	347	1,497	149	1,149	153	265	1,008	—	—	—	—	223	1,108	—	190	1,144	—
St Paul W-3 P-5	1,393	220	1,293	277	837	162	361	810	—	—	—	—	336	866	—	281	921	—
St Paul W-3 P-11	1,455	181	1,400	336	836	210	444	833	—	—	—	—	403	903	—	349	934	—
St Paul W-4 P-12	1,367	208	1,206	288	706	192	438	670	—	—	—	—	392	747	—	337	788	—
St Paul W-4 P-15	1,338	189	1,104	188	724	170	293	698	—	—	—	—	275	763	—	235	781	—
St Paul W-4 P-16	1,354	226	1,169	244	692	212	340	703	—	—	—	—	339	736	—	304	740	—

St Paul W-4 P-17	1,629	620	1,497	476	770	234	516	755	–	–	–	–	541	745	–	483	779	–
St Paul W-4 P-18	1,316	239	1,088	174	712	175	243	717	–	–	–	–	241	768	–	219	784	–
St Paul W-4 P-19	1,296	244	1,208	376	634	186	501	604	–	–	–	–	477	643	–	378	747	–
St Paul W-4 P-21	1,607	213	1,343	270	857	196	416	827	–	–	–	–	390	873	–	317	939	–
St Paul W-4 P-23	1,411	249	1,349	326	794	204	456	784	–	–	–	–	418	851	–	360	902	–
County: Totals:	**22,022**	**4,002**	**19,747**	**4,181**	**12,349**	**2,875**	**5,944**	**11,827**	–	–	–	–	**5,512**	**12,718**	–	**4,707**	**13,388**	–
District 64A Total	**22,022**	**4,002**	**19,747**	**4,181**	**12,349**	**2,875**	**5,944**	**11,827**	–	–	–	–	**5,512**	**12,718**	–	**4,707**	**13,388**	–
% Of Voters			**100**	**21.17**	**62.54**	**14.56**	**30.10**	**59.89**	–	–	–	–	**27.91**	**64.40**	–	**23.84**	**67.80**	–

	VOTER REGISTRATION			PRESIDENT AND VICE-PRESIDENT			U.S. REP. DIST. 4						STATE SENATOR			STATE REP.		
DISTRICT 64B County RAMSEY	Persons registered as of 7:00 a.m. election day	Persons registered on election day	Total number of persons voting	IR BUSH AND QUAYLE	DFL CLINTON AND GORE	IND PEROT AND STOCKDALE	IR IAN MAITLAND	DFL BRUCE F. VENTO					IR JOSEPH P. MCCABE	DFL DICK COHEN		IR M. D. (MIKE) FRITZ	DFL HOWARD ORENSTEIN	
Precinct																		
St Paul W-2 P-13	1,008	211	982	259	590	122	301	611	–	–	–	–	283	630	–	260	644	–
St Paul W-2 P-14	773	176	752	194	441	107	237	455	–	–	–	–	224	463	–	208	463	–
St Paul W-3 P-3	695	160	591	106	343	130	156	360	–	–	–	–	168	378	–	162	375	–
St Paul W-3 P-4	1,472	173	1,370	276	825	257	404	819	–	–	–	–	383	884	–	340	917	–
St Paul W-3 P-6	1,592	207	1,570	458	847	243	654	809	–	–	–	–	587	890	–	498	957	–
St Paul W-3 P-7	1,460	183	1,382	368	803	200	467	813	–	–	–	–	467	847	–	385	921	–
St Paul W-3 P-8	1,473	181	1,354	348	749	237	511	747	–	–	–	–	474	797	–	394	883	–
St Paul W-3 P-9	1,556	198	1,443	294	893	240	429	892	–	–	–	–	432	927	–	383	959	–
St Paul W-3 P-12	1,374	267	1,380	413	732	212	494	734	–	–	–	–	454	802	–	437	797	–
St Paul W-3 P-13	1,231	120	1,165	269	710	180	413	646	–	–	–	–	396	714	–	328	775	–
St Paul W-3 P-15	1,415	159	1,306	405	646	243	558	636	–	–	–	–	515	728	–	448	788	–
St Paul W-3 P-17	1,240	221	1,189	310	674	194	385	693	–	–	–	–	384	722	–	328	758	–
St Paul W-3 P-19	1,420	135	1,308	396	701	200	544	676	–	–	–	–	455	801	–	388	870	–
St Paul W-3 P-20	1,533	194	1,442	345	820	256	515	818	–	–	–	–	485	874	–	406	957	–
St Paul W-3 P-22	1,562	235	1,510	458	807	235	553	848	–	–	–	–	529	895	–	482	934	–
St Paul W-3 P-23	1,609	272	1,586	462	846	261	580	882	–	–	–	–	537	955	–	501	976	–
County: Totals:	**21,413**	**3,092**	**20,330**	**5,361**	**11,427**	**3,317**	**7,201**	**11,439**	–	–	–	–	**6,773**	**12,307**	–	**5,948**	**12,974**	–
District 64B Total	**21,413**	**3,092**	**20,330**	**5,361**	**11,427**	**3,317**	**7,201**	**11,439**	–	–	–	–	**6,773**	**12,307**	–	**5,948**	**12,974**	–
% Of Voters			**100**	**26.37**	**56.21**	**16.32**	**35.42**	**56.27**	–	–	–	–	**33.32**	**60.54**	–	**29.26**	**63.82**	–
District 64 Total	**43,435**	**7,094**	**40,077**	**9,542**	**23,776**	**6,192**	**13,145**	**23,266**	–	–	–	–	**12,285**	**25,025**	–	–	–	–
% Of Voters			**100**	**23.81**	**59.33**	**15.45**	**32.80**	**58.05**	–	–	–	–	**30.65**	**62.44**	–	–	–	–

DISTRICT 65A County RAMSEY	VOTER REGISTRATION			PRESIDENT AND VICE-PRESIDENT			U.S. REP. DIST. 4						STATE SENATOR			STATE REP.		
Precinct	Persons registered as of 7:00 a.m. election day	Persons registered on election day	Total number of persons voting	IR BUSH AND QUAYLE	DFL CLINTON AND GORE	IND PEROT AND STOCKDALE	IR IAN MAITLAND	DFL BRUCE F. VENTO					IR KEN UDOIBOK	DFL SANDY PAPPAS		IR EUNICE SMITH	DFL ANDY DAWKINS	
St Paul W-1 P-3	684	89	420	63	265	81	86	275	–	–	–	–	83	302	–	63	314	–
St Paul W-1 P-4	863	176	595	92	387	109	101	400	–	–	–	–	90	430	–	98	413	–
St Paul W-1 P-8	959	144	693	120	455	110	139	478	–	–	–	–	158	486	–	129	496	–
St Paul W-1 P-9	1,274	224	1,056	167	696	173	213	715	–	–	–	–	207	754	–	203	743	–
St Paul W-1 P-10	659	119	483	98	301	79	90	329	–	–	–	–	97	334	–	86	344	–
St Paul W-1 P-12	546	218	423	159	210	52	135	202	–	–	–	–	131	213	–	146	192	–
St Paul W-1 P-13	1,185	174	836	52	736	39	58	647	–	–	–	–	62	663	–	60	673	–
St Paul W-1 P-16	915	117	513	58	392	43	46	376	–	–	–	–	56	377	–	71	354	–
St Paul W-1 P-17	1,307	221	1,078	174	755	130	238	713	–	–	–	–	245	754	–	249	724	–
St Paul W-1 P-18	1,097	182	750	64	631	48	74	571	–	–	–	–	134	543	–	82	575	–
St Paul W-1 P-19	892	416	775	94	588	74	120	552	–	–	–	–	138	557	–	111	573	–
St Paul W-1 P-20	932	228	866	180	554	110	220	549	–	–	–	–	200	554	–	233	513	–
St Paul W-1 P-21	1,612	487	1,724	274	1,166	250	434	1,098	–	–	–	–	411	1,160	–	413	1,137	–
St Paul W-1 P-22	1,224	237	967	136	701	109	203	641	–	–	–	–	219	680	–	188	698	–
St Paul W-1 P-23	1,142	299	919	106	702	95	168	629	–	–	–	–	159	677	–	146	668	–
County: Totals:	**15,291**	**3,331**	**12,098**	**1,837**	**8,539**	**1,502**	**2,325**	**8,175**	–	–	–	–	**2,390**	**8,484**	–	**2,278**	**8,417**	–
District 65A Total	**15,291**	**3,331**	**12,098**	**1,837**	**8,539**	**1,502**	**2,325**	**8,175**	–	–	–	–	**2,390**	**8,484**	–	**2,278**	**8,417**	–
% Of Voters			**100**	**15.18**	**70.58**	**12.42**	**19.22**	**67.57**	–	–	–	–	**19.76**	**70.13**	–	**18.83**	**69.57**	–

DISTRICT 65B County RAMSEY	VOTER REGISTRATION			PRESIDENT AND VICE-PRESIDENT			U.S. REP. DIST. 4						STATE SENATOR			STATE REP.		
Precinct	Persons registered as of 7:00 a.m. election day	Persons registered on election day	Total number of persons voting	IR BUSH AND QUAYLE	DFL CLINTON AND GORE	IND PEROT AND STOCKDALE	IR IAN MAITLAND	DFL BRUCE F. VENTO					IR KEN UDOIBOK	DFL SANDY PAPPAS		IR DAVID SOVINSKI	DFL CARLOS MARIANI	
St Paul W-1 P-6	561	64	353	68	231	50	55	234	–	–	–	–	61	248	–	78	201	–
St Paul W-2 P-6	1,334	321	1,124	258	663	191	324	647	–	–	–	–	270	742	–	331	612	–
St Paul W-2 P-7	1,535	347	1,546	364	886	270	496	874	–	–	–	–	434	971	–	496	839	–
St Paul W-2 P-8	1,254	203	1,147	196	710	230	260	746	–	–	–	–	286	781	–	314	681	–
St Paul W-2 P-10	979	188	876	120	547	196	192	555	–	–	–	–	209	583	–	269	500	–
St Paul W-2 P-11	1,208	227	1,051	167	685	188	241	684	–	–	–	–	283	703	–	267	692	–
St Paul W-2 P-12	1,373	348	1,257	220	811	202	298	793	–	–	–	–	270	876	–	319	757	–
St Paul W-2 P-15	1,371	286	1,297	221	793	263	297	822	–	–	–	–	311	892	–	366	775	–

St Paul W-2 P-17	1,027	191	877	123	545	197	179	551	–	–	–	–	187	617	–	233	549	–
St Paul W-2 P-18	748	150	564	76	404	77	79	404	–	–	–	–	91	414	–	110	374	–
St Paul W-2 P-19	1,153	213	993	211	611	155	234	630	–	–	–	–	268	629	–	270	579	–
St Paul W-2 P-20	1,524	253	1,432	292	840	281	400	882	–	–	–	–	397	960	–	480	843	–
St Paul W-2 P-21	964	176	868	185	489	184	231	555	–	–	–	–	255	569	–	266	537	–
County: Totals:	**15,031**	**2,967**	**13,385**	**2,501**	**8,215**	**2,484**	**3,286**	**8,377**	–	–	–	–	**3,322**	**8,985**	–	**3,799**	**7,939**	–
District 65B Total	**15,031**	**2,967**	**13,385**	**2,501**	**8,215**	**2,484**	**3,286**	**8,377**	–	–	–	–	**3,322**	**8,985**	–	**3,799**	**7,939**	–
% Of Voters			**100**	**18.69**	**61.37**	**18.56**	**24.55**	**62.58**	–	–	–	–	**24.82**	**67.13**	–	**28.38**	**59.31**	–
District 65 Total	**30,322**	**6,298**	**25,483**	**4,338**	**16,754**	**3,986**	**5,611**	**16,552**	–	–	–	–	**5,712**	**17,469**	–	–	–	–
% Of Voters			**100**	**17.02**	**65.75**	**15.64**	**22.02**	**64.95**	–	–	–	–	**22.41**	**68.55**	–	–	–	–

	VOTER REGISTRATION			PRESIDENT AND VICE-PRESIDENT			U.S. REP. DIST. 4						STATE SENATOR			STATE REP.		
DISTRICT 66A County RAMSEY	Persons registered as of 7:00 a.m. election day	Persons registered on election day	Total number of persons voting	IR BUSH AND QUAYLE	DFL CLINTON AND GORE	IND PEROT AND STOCKDALE	IR IAN MAITLAND	DFL BRUCE F. VENTO					DFL ELLEN ANDERSON	IND GARY CARLSON		IR CURT LONDROCHE	DFL TOM OSTHOFF	
Precinct																		
St Paul W-5 P-4	1,076	293	840	173	490	154	185	535	–	–	–	–	555	206	–	182	551	–
St Paul W-5 P-5	1,461	239	1,311	305	716	274	430	743	–	–	–	–	814	390	–	357	804	–
St Paul W-5 P-6	1,182	213	909	158	543	202	214	553	–	–	–	–	591	228	–	219	598	–
St Paul W-5 P-7	913	139	743	171	409	156	166	484	–	–	–	–	499	183	–	149	515	–
St Paul W-5 P-8	458	74	291	50	193	46	66	190	–	–	–	–	198	68	–	63	189	–
St Paul W-5 P-11	1,803	196	1,657	429	917	297	574	936	–	–	–	–	992	558	–	477	1,046	–
St Paul W-5 P-12	1,563	237	1,300	234	805	242	316	809	–	–	–	–	882	307	–	292	862	–
St Paul W-5 P-13	1,337	228	1,133	200	707	216	264	722	–	–	–	–	773	290	–	245	774	–
St Paul W-5 P-17	1,074	164	784	148	480	148	176	498	–	–	–	–	547	193	–	185	526	–
St Paul W-5 P-18	1,184	211	850	118	491	230	157	541	–	–	–	–	582	188	–	149	579	–
St Paul W-5 P-20	1,096	170	799	163	442	182	223	488	–	–	–	–	544	200	–	194	508	–
St Paul W-5 P-21	1,016	175	796	157	455	174	199	495	–	–	–	–	531	207	–	181	528	–
St Paul W-6 P-2	1,329	156	1,159	301	634	209	362	673	–	–	–	–	745	335	–	336	694	–
St Paul W-6 P-7	1,047	224	909	210	484	207	241	554	–	–	–	–	572	264	–	226	564	–
County: Totals:	**16,539**	**2,719**	**13,481**	**2,817**	**7,766**	**2,737**	**3,573**	**8,221**	–	–	–	–	**8,825**	**3,617**	–	**3,255**	**8,738**	–
District 66A Total	**16,539**	**2,719**	**13,481**	**2,817**	**7,766**	**2,737**	**3,573**	**8,221**	–	–	–	–	**8,825**	**3,617**	–	**3,255**	**8,738**	–
% Of Voters			**100**	**20.90**	**57.61**	**20.30**	**26.50**	**60.98**	–	–	–	–	**65.46**	**26.83**	–	**24.15**	**64.82**	–

DISTRICT 66B County RAMSEY	VOTER REGISTRATION			PRESIDENT AND VICE-PRESIDENT			U.S. REP. DIST. 4						STATE SENATOR			STATE REP.		
Precinct	Persons registered as of 7:00 a.m. election day	Persons registered on election day	Total number of persons voting	IR BUSH AND QUAYLE	DFL CLINTON AND GORE	IND PEROT AND STOCKDALE	IR IAN MAITLAND	DFL BRUCE F. VENTO					DFL ELLEN ANDERSON	IND GARY CARLSON		IR JOHN F. KRENIK	DFL ALICE HAUSMAN	
St Paul W-1 P-2	883	151	776	153	475	140	183	500	–	–	–	–	519	188	–	174	504	–
St Paul W-1 P-7	1,610	229	1,377	300	823	238	401	812	–	–	–	–	935	348	–	345	900	–
St Paul W-4 P-2	1,597	254	1,508	341	957	191	559	841	–	–	–	–	1,015	399	–	381	1,035	–
St Paul W-4 P-3	1,593	299	1,456	247	988	205	386	901	–	–	–	–	1,049	306	–	274	1,054	–
St Paul W-4 P-4	1,349	195	1,215	323	680	207	440	646	–	–	–	–	739	398	–	382	751	–
St Paul W-4 P-5	1,345	293	1,227	334	653	225	407	655	–	–	–	–	713	373	–	347	737	–
St Paul W-4 P-6	884	171	729	108	520	91	155	458	–	–	–	–	541	134	–	108	538	–
St Paul W-4 P-7	1,485	238	1,236	272	708	239	358	699	–	–	–	–	778	377	–	340	781	–
St Paul W-4 P-9	1,376	215	1,110	260	659	175	335	642	–	–	–	–	715	328	–	289	728	–
St Paul W-4 P-10	1,229	349	979	156	646	161	234	590	–	–	–	–	653	243	–	219	636	–
St Paul W-4 P-11	1,298	198	1,122	273	644	189	328	663	–	–	–	–	700	332	–	307	712	–
St Paul W-4 P-14	851	209	677	147	372	134	204	361	–	–	–	–	415	195	–	187	407	–
St Paul W-5 P-1	1,046	158	1,006	301	535	156	381	539	–	–	–	–	595	330	–	343	561	–
St Paul W-5 P-2	1,490	178	1,383	400	722	253	530	728	–	–	–	–	813	477	–	457	767	–
St Paul W-5 P-16	1,633	381	1,630	387	892	330	529	908	–	–	–	–	1,009	460	–	426	984	–
County: Totals:	**19,669**	**3,518**	**17,431**	**4,002**	**10,274**	**2,934**	**5,430**	**9,943**	–	–	–	–	**11,189**	**4,888**	–	**4,579**	**11,095**	–
District 66B Total	**19,669**	**3,518**	**17,431**	**4,002**	**10,274**	**2,934**	**5,430**	**9,943**	–	–	–	–	**11,189**	**4,888**		**4,579**	**11,095**	–
% Of Voters			**100**	**22.96**	**58.94**	**16.83**	**31.15**	**57.04**	–	–	–	–	**64.19**	**28.04**	–	**26.27**	**63.65**	–
District 66 Total	**36,208**	**6,237**	**30,912**	**6,819**	**18,040**	**5,671**	**9,003**	**18,164**	–	–	–	–	**20,014**	**8,505**		–	–	–
% Of Voters			**100**	**22.06**	**58.36**	**18.35**	**29.12**	**58.76**	–	–	–	–	**64.74**	**27.51**	**11.70**	–	–	–

DISTRICT 67A County RAMSEY	VOTER REGISTRATION			PRESIDENT AND VICE-PRESIDENT			U.S. REP. DIST. 4						STATE SENATOR			STATE REP.		
Precinct	Persons registered as of 7:00 a.m. election day	Persons registered on election day	Total number of persons voting	IR BUSH AND QUAYLE	DFL CLINTON AND GORE	IND PEROT AND STOCKDALE	IR IAN MAITLAND	DFL BRUCE F. VENTO					IR LEO RECK	DFL RANDY C. KELLY		IR CURTIS I. TRAVNICK	DFL JIM FARRELL	
St Paul W-5 P-19	689	135	521	90	302	123	118	335	–	–	–	–	118	364	–	99	359	–
St Paul W-6 P-6	1,730	215	1,570	341	893	323	461	959	–	–	–	–	438	1,077	–	340	1,075	–
St Paul W-6 P-8	1,104	168	904	188	530	178	252	574	–	–	–	–	265	585	–	210	607	–
St Paul W-6 P-10	1,523	230	1,412	341	766	293	407	852	–	–	–	–	339	1,000	–	311	957	–
St Paul W-6 P-14	919	159	645	78	406	155	122	422	–	–	–	–	113	460	–	102	432	–

St Paul W-6 P-15	892	161	648	131	331	180	172	385	–	–	–	–	162	431	–	143	419	–
St Paul W-6 P-16	1,408	236	1,091	159	675	242	223	735	–	–	–	–	229	800	–	186	776	–
St Paul W-6 P-18	714	95	429	85	264	78	103	267	–	–	–	–	103	290	–	70	295	–
St Paul W-6 P-19	1,380	260	1,270	261	727	269	334	801	–	–	–	–	350	865	–	256	870	–
St Paul W-6 P-20	1,470	234	1,215	244	687	269	308	772	–	–	–	–	296	861	–	234	843	–
St Paul W-7 P-1	1,221	248	944	184	542	206	220	601	–	–	–	–	258	632	–	189	626	–
St Paul W-7 P-2	1,463	254	1,384	263	817	293	350	903	–	–	–	–	364	966	–	271	977	–
St Paul W-7 P-9	1,358	291	1,303	309	694	289	397	772	–	–	–	–	423	806	–	328	807	–
County: Totals:	**15,871**	**2,686**	**13,336**	**2,674**	**7,634**	**2,898**	**3,467**	**8,378**	–	–	–	–	**3,458**	**9,137**	–	**2,739**	**9,043**	–
District 67A Total	**15,871**	**2,686**	**13,336**	**2,674**	**7,634**	**2,898**	**3,467**	**8,378**	–	–	–	–	**3,458**	**9,137**	–	**2,739**	**9,043**	–
% Of Voters			**100**	**20.05**	**57.24**	**21.73**	**26.00**	**62.82**	–	–	–	–	**25.93**	**68.51**	–	**20.54**	**67.81**	–

	VOTER REGISTRATION			PRESIDENT AND VICE-PRESIDENT			U.S. REP. DIST. 4						STATE SENATOR			STATE REP.		
DISTRICT 67B County RAMSEY	Persons registered as of 7:00 a.m. election day	Persons registered on election day	Total number of persons voting	IR BUSH AND QUAYLE	DFL CLINTON AND GORE	IND PEROT AND STOCKDALE	IR IAN MAITLAND	DFL BRUCE F. VENTO					IR LEO RECK	DFL RANDY C. KELLY		IR ELLEN A. STEDTFELD	DFL STEVE TRIMBLE	
Precinct																		
St Paul W-6 P-17	753	141	559	69	381	95	81	383	–	–	–	–	88	409	–	120	339	–
St Paul W-7 P-4	949	252	785	151	437	191	219	461	–	–	–	–	231	475	–	222	437	–
St Paul W-7 P-5	1,228	198	926	184	481	232	260	558	–	–	–	–	294	579	–	280	567	–
St Paul W-7 P-6	1,420	327	1,203	210	673	301	261	761	–	–	–	–	359	734	–	312	722	–
St Paul W-7 P-7	1,307	167	1,157	229	669	248	314	744	–	–	–	–	333	757	–	329	729	–
St Paul W-7 P-8	1,132	270	1,101	234	616	241	300	693	–	–	–	–	320	714	–	313	701	–
St Paul W-7 P-10	1,459	321	1,419	408	641	360	512	765	–	–	–	–	513	815	–	545	753	–
St Paul W-7 P-11	806	194	599	106	335	154	136	399	–	–	–	–	159	393	–	138	385	–
St Paul W-7 P-13	1,314	177	1,132	260	657	205	322	700	–	–	–	–	334	736	–	310	729	–
St Paul W-7 P-14	1,287	204	1,095	221	605	250	276	682	–	–	–	–	263	742	–	297	689	–
St Paul W-7 P-15	1,231	190	1,111	277	547	275	369	631	–	–	–	–	387	651	–	379	615	–
St Paul W-7 P-17	1,844	298	1,833	506	969	340	649	1,012	–	–	–	–	673	1,027	–	655	977	–
St Paul W-7 P-18	1,339	282	1,237	392	561	277	484	639	–	–	–	–	498	656	–	521	617	–
County: Totals:	**16,069**	**3,021**	**14,157**	**3,247**	**7,572**	**3,169**	**4,183**	**8,428**	–	–	–	–	**4,452**	**8,688**	–	**4,421**	**8,260**	–
District 67B Total	**16,069**	**3,021**	**14,157**	**3,247**	**7,572**	**3,169**	**4,183**	**8,428**	–	–	–	–	**4,452**	**8,688**	–	**4,421**	**8,260**	–
% Of Voters			**100**	**22.94**	**53.49**	**22.38**	**29.55**	**59.53**	–	–	–	–	**31.45**	**61.37**	–	**31.23**	**58.35**	–
District 67 Total	**31,940**	**5,707**	**27,493**	**5,921**	**15,206**	**6,067**	**7,650**	**16,806**	–	–	–	–	**7,910**	**17,825**	–	–	–	–
% Of Voters			**100**	**21.54**	**55.31**	**22.07**	**27.83**	**61.13**	–	–	–	–	**28.77**	**64.83**	–	–	–	–

1992 NATIONAL GENERAL ELECTION TURNOUT

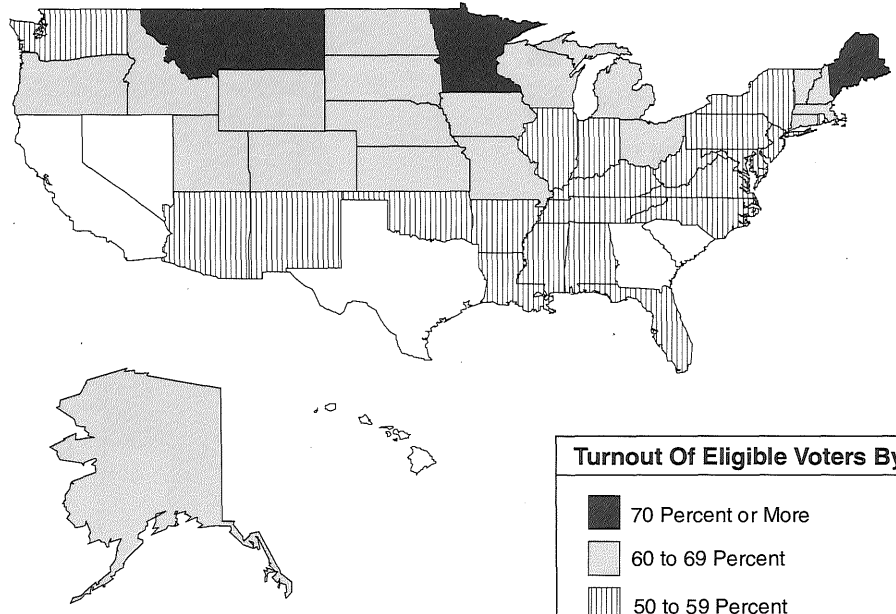

Turnout Of Eligible Voters By State

- 70 Percent or More
- 60 to 69 Percent
- 50 to 59 Percent
- Less than 50 percent

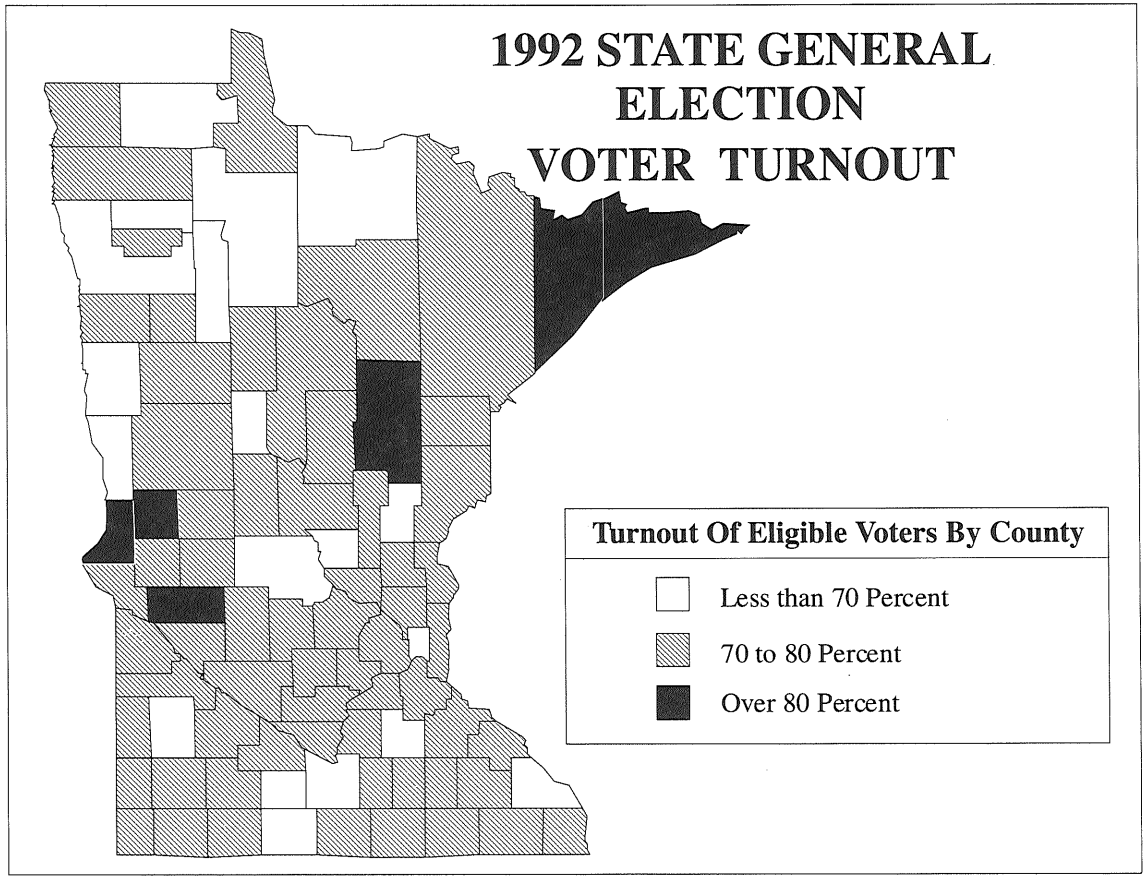
1992 STATE GENERAL
ELECTION
VOTER TURNOUT
Turnout Of Eligible Voters By County
Less than 70 Percent
70 to 80 Percent
Over 80 Percent

1992 MINNESOTA VOTE FOR PRESIDENT

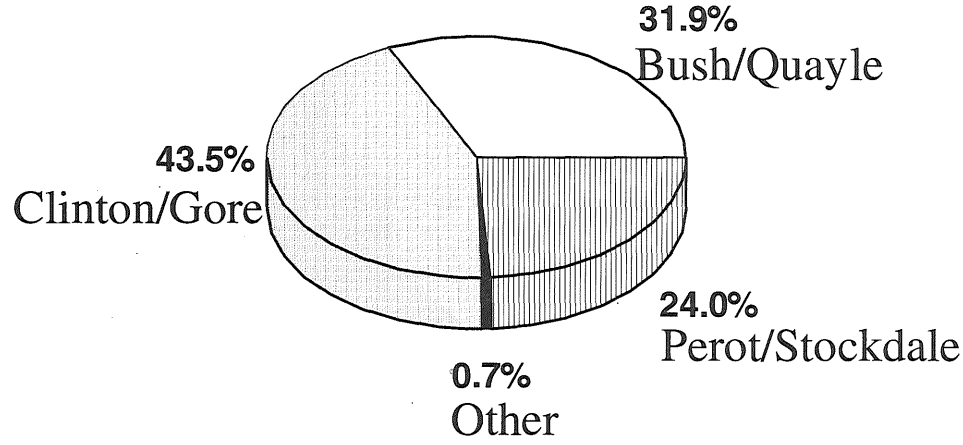

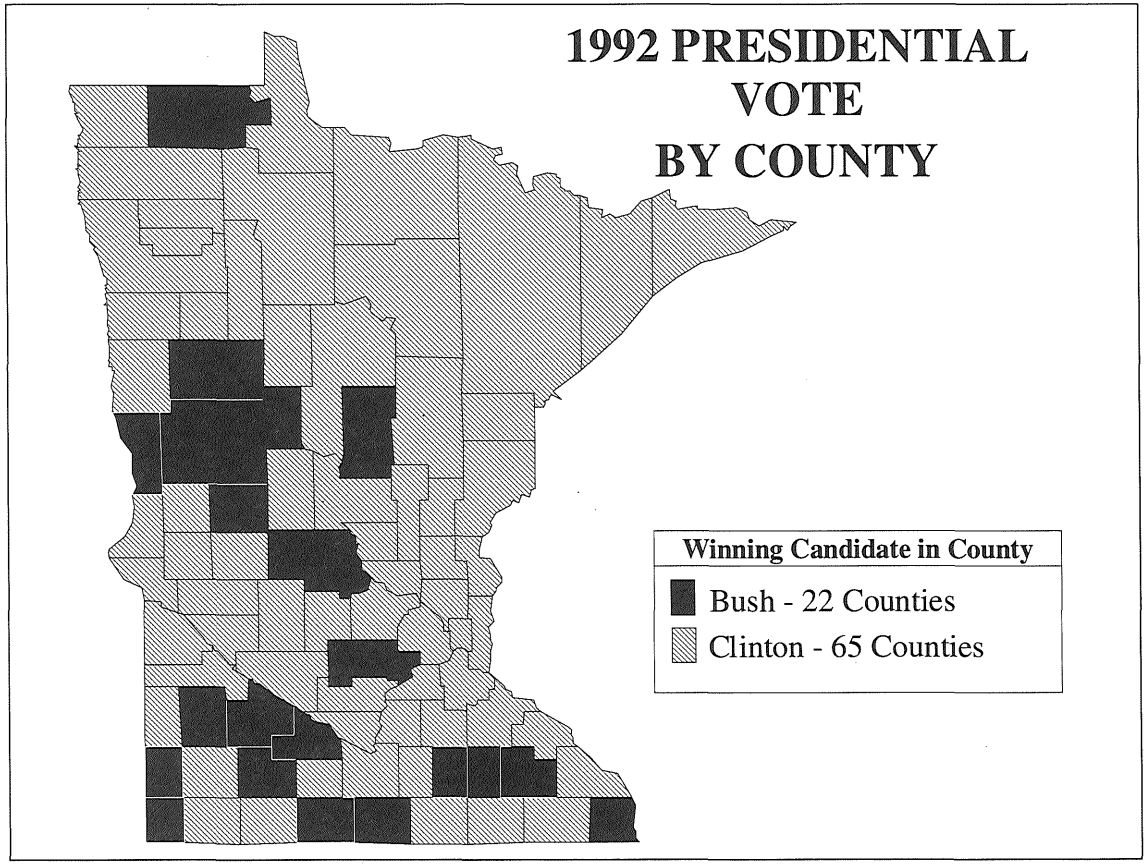
1992 PRESIDENTIAL
VOTE
BY COUNTY
Winning Candidate in County
Bush - 22 Counties
Clinton - 65 Counties

1992 MINNESOTA PRESIDENTIAL PRIMARY RESULTS

Democratic-Farmer-Labor Party

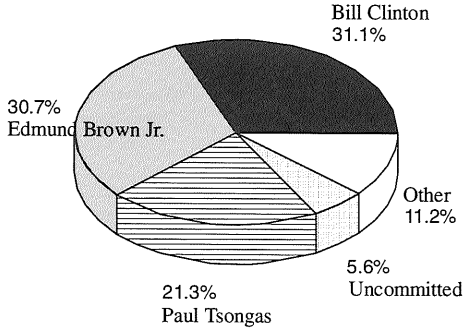
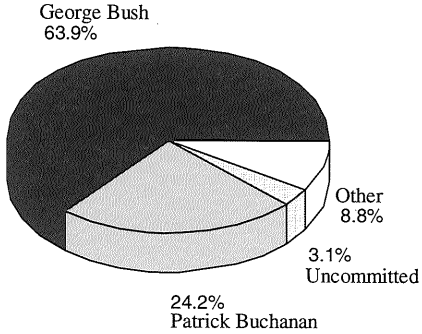
Independent-Republican Party