LEGISLATIVE REFERENCE LIBRARY
3 0307 00016 5152

900507

School District Profiles

LEGISLATIVE REFERENCE LIBRARY
615 State Office Building
Saint Paul, Minnesota 55155

1988-89

LB2817
.S38
1988/89

Minnesota Department of Education

SEP 5 1990

August 1990

Thomas Nelson, Commissioner of Education

This document was prepared by staff of the District Data Unit, Education Finance and Analysis Section and the District Support Services Section.

Published by the District Data Unit, Education Finance and Analysis Section, Minnesota Department of Education, 537 Capitol Square Building, St. Paul, Minnesota 55101.

INTRODUCTION

CONTENTS

Introduction 1

Trends and Patterns 5

Definitions 13

List of School Districts 17

Map - Minnesota Counties and Development Regions 20

STATISTICAL TABLES

Data for School Districts 22

Data for Counties, Development Regions, and the State 44

Data for ECSU Regions 48

Data for Enrollment Size Groups 50

Summary Statistics 52

This edition of School District Profiles represents the seventeenth consecutive year in which the Minnesota Department of Education is producing a publication of comparative school district statistics. Comparisons are in such areas as enrollments, number of staff, expenditures, and tax rates. Although some definitions have changed over time, it is still possible to make reasonable inter-district comparisons for a substantial number of years.

Evaluation of Contents

This edition of Profiles follows the same format as in other recent years. The first ten pages describe the report and provide a commentary and analysis of some of the more interesting trends. Definitions of the 38 statistical items are contained on pages 13 through 16. Pages 17 through 20 contain an alphabetical list of all school districts, their identification number, and development region. Also included is a state map showing development regions and their constituent counties.

The statistical pages begin on page 22. Pages 22 through 43 contain statistics for individual school districts, pages 44 through 48 for counties and development regions, pages 48 and 49 for ECSU regions, and pages 50 and 51 for districts aggregated by enrollment size. Pages 52 and 53 contain percentiles and high and low values for each of the 38 statistics.

Notes on Financial Data

The expenditure and revenue data reported in Profiles is derived from UFARS (Uniform Financial Accounting and Reporting Standards), a system utilized by all Minnesota school districts. These data are directly comparable to that reported in the previous six editions of Profiles and are described briefly in Table 1.

Interdistrict Cooperation

Prior to 1979, all school districts were required to provide a complete education program for all grades -- prekindergarten through 12. However, the 1979 and 1983 Minnesota legislatures enacted laws to encourage school districts to cooperate in the provision of services. For example, one cooperating district might provide the required services for grades prekindergarten through 6 for all pupils in both districts. And the other district would educate all of the 7th through 12th grade pupils. The districts' staff might also teach in each other's schools. Arrangements of this type have grown significantly since these statutes were enacted.

In 1988-89 there were 81 school districts participating in either an Interdistrict Cooperative Agreement or Agreement for Secondary Education. They are noted in parenthesis after the school name by ICE or ASE, respectively. In 1988-89 these districts were:

#57	Beardsley
#801	Browns Valley
#58	Clinton
#60	Graceville
#70	Lake Crystal
#78	Garden City
#72	Mapleton
#79	Amboy-Good Thunder
#209	Kensington
#265	Hoffman
#217	Bricelyn
#222	Kiester
#225	Winnebago
#240	Blue Earth
#458	Truman
#242	Alden
#244	Freeborn
#260	Zumbrota
#809	Mazeppa
#262	Barrett
#263	Elbow Lake
#325	Lakefield
#330	Heron Lake
#328	Sioux Valley
#513	Brewster
#516	Round Lake

#341	Atwater
#464	Grove City
#409	Tyler
#418	Russell
#584	Ruthton
#413	Marshall
#415	Lynd
#424	Lester Prairie
#427	Winsted
#880	Howard Lake
#436	Alvarado
#442	Oslo
#453	East Chain
#460	Granada
#456	Sherburne
#457	Trimont
#459	Welcome
#483	Motley
#793	Staples
#524	Halsted
#525	Hendrum
#566	Askov
#576	Sandstone
#593	Crookston
#597	Erskine
#599	Fertile
#603	McIntosh
#604	Mentor

#630	Red Lake Falls
#633	Lamberton
#638	Sanborn
#636	Morgan
#650	Franklin
#637	Redwood Falls
#652	Morton
#647	Buffalo Lake
#651	Hector
#648	Danube
#654	Renville
#655	Sacred Heart
#649	Fairfax
#733	Gibbon
#735	Winthrop
#669	Magnolia
#670	Luverne
#691	Aurora/Hoyt Lakes
#693	Biwabik
#697	Eveleth
#699	Gilbert
#789	Clarissa
#790	Eagle Bend
#893	Echo
#896	Wood Lake

Caution should be exercised when comparing data, especially financial data, of the cooperating districts with that from districts not involved in such agreements; interdistrict financial transfers, in the UFARS system, do not effectively relate costs to pupils served in many of these situations.

This is the fifth consecutive year in which the main statistical tables include data on Minnesota's two elementary-only districts (Nett Lake #707 and Winsted #427), the two districts who send all of their students to other districts (Franconia #323 and Prinsburg #815) and the Pine Point experimental district #025.

For More Information

Additional copies of School District Profiles, 1988-89 may be purchased from Minnesota's Bookstore, Print Communications Division, at 117 University Avenue, St. Paul, Minnesota 55155 (telephone 612/297-3000); or toll free in outstate Minnesota 1-800-652-9747.

If you have comments or questions concerning information in this report, or would like further information on related topics, please contact:

Minnesota Department of Education
District Data Unit
Education Finance and Analysis Section
537 Capitol Square Building
St. Paul, MN 55101
Telephone: (612) 296-2400

For further information regarding the district financial data, please contact:

Minnesota Department of Education
District Financial Management Section
940 Capitol Square Building
St. Paul, MN 55101
Telephone: (612) 296-4436

TABLE 1

SOURCES OF EXPENDITURE DATA FOR SCHOOL DISTRICT PROFILES

This table is intended primarily for persons who are familiar with UFARS, and who wish to examine or verify the expenditure data for a specific school district.

Each of the 16 expenditure categories in Profiles includes all expenditures within a defined set of funds, programs, and objects, as defined in the upper section of the table below.

The lower section of the table summarizes the funds, major program categories, and object categories used for profiles.

For a further explanation of UFARS, and for definitions of specific funds, programs, and objects, see: Minnesota Department of Education, Manual for the Uniform Financial Accounting and Reporting System for Minnesota Schools.

Categories Used in the Report	Funds[1]	Programs[2]	Objects[3]
18. District and school administration	1 and 9	1-99	
19. District support services	1 and 9	100-199	
20. Regular instruction	1 and 9	200-299	
21. Vocational Instruction	1 and 9	300-399	
22. Exceptional instruction	1 and 9	400-499	All objects
23. Instructional support services	1 and 9	600-699	except 500-599
24. Pupil support services	1 and 9	700-799	and 910
25. Operations and maintenance	1 and 9	800-899	
26. Food service	2	All	
27. Pupil transportation	3	All	
28. Other operating programs	1 and 9	0, 500-599, and 900-999	
29. Total PK-12 operating expenditures (this is the total of categories 18 through 28)	1,2,3, & 9	All	
30. Community service	4	All	All but 910 and 460[4]
31. Capital outlay	5	All	500-599
	1,2,3, & 4	All	All but 910
32. Building construction	6	All	All but 910
33. Debt service	7	All	All but 910

[1]Funds

1. General
2. Food Service
3. Pupil Transportation
4. Community Service
5. Capital Expenditure
6. Building Construction
7. Debt Service
9. Trust and Agency

[2] Major Program Categories

0	Districtwide (no specific program)
1-99	District and school administration
100-199	District support services
200-299	Regular instruction
300-399	Vocational instruction
400-499	Exceptional instruction
500-599	Community Services
600-699	Instructional support services
700-799	Pupil support services
800-899	Sites, buildings, and equipment
900-999	Other programs

[3]Objects

460	Textbooks
500-599	Capital expenditures
910	Transfers to other funds

[4] 460 textbook expenditures have been allocated, based on program code, into categories 18-28 to assure valid inter-year comparisons.

TRENDS & PATTERNS

This section contains a discussion of some of the data contained in the statistical tables beginning on page 22.

Number of Students

The rebound in enrollments which began in 1985-86 accelerated somewhat; ADM increased by 6746 or 0.9 percent between 1987-88 and 1988-89 (from 716,305 to 723,051). This is the largest gain since the turnaround began. Increased births continue to be the primary driving force although movements from the nonpublic to the public schools, as well as net in-migration to Minnesota, are also having an impact (see Figure 2). Table 2 shows the very great diversity of enrollment within Minnesota school districts. The largest ten percent of the state's districts enroll more than half of all students; the smallest ten percent, approximately one percent. This degree of concentration has remained fairly constant over the decade.

TABLE 2

DISTRIBUTION OF MINNESOTA 1988-89 RESIDENT ADM BY TEN ENROLLMENT SIZE GROUPS

Group Number	Size Range (1988-89 Resident ADM)	Number of Districts	Total Resident ADM	Percent of State Total
1	0 - 204	42	6,232	0.9
2	205 - 279	45	10,932	1.5
3	280 - 369	43	14,147	2.0
4	370 - 459	44	18,350	2.5
5	460 - 619	43	23,296	3.2
6	620 - 829	45	32,399	4.5
7	830 - 1189	43	42,241	5.9
8	1190 - 1789	43	60,987	8.4
9	1790 - 3899	44	112,984	15.6
10	3900+ greater	44	401,483	55.5
	State Totals	436	723,051	100.0

Figure 1

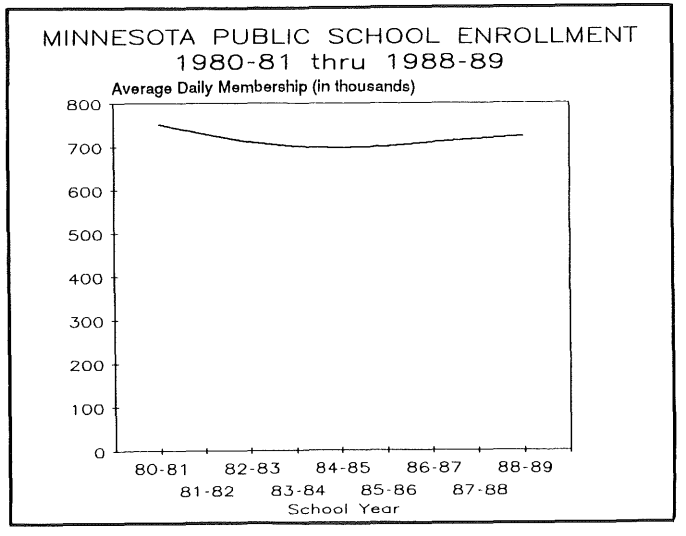

Figure 2

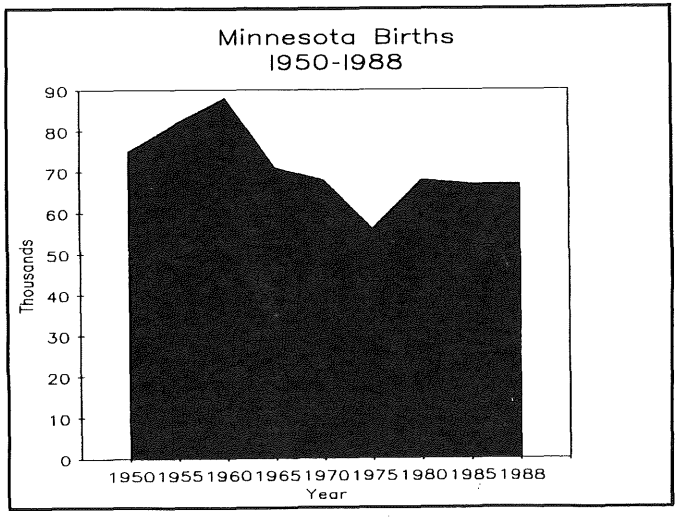

Percent Minority

As regards minority enrollments, Minnesota's experience is somewhat similar to the U.S. as a whole. Minority enrollments are an ever increasing proportion of the total (see Table 3). However, Minnesota's minority percentage remains significantly lower than the entire U.S. In 1984-85, the most recent year for which comparable data are published, Minnesota's proportion of minority enrollments was roughly one-fourth that of the total U.S. (7.0% vs. 28.7%). Of equal interest is the difference in the makeup of Minnesota's minority enrollments. Blacks constitute better than half of minority enrollments nationwide (56.5%), but only a bit over one-third (35.7%) of Minnesota's minority enrollments. Likewise, Hispanics constitute a significantly larger proportion of the nation's minority enrollments than of Minnesota's (31.7% vs. 11.4%). By contrast, Minnesota's Indian and Asian minorities are more prevalent (22.9% and 30.0% versus 3.1% and 8.7%, respectively, for the nation as a whole). Minnesota was a particularly significant recipient of immigrants from Southeast Asia during the late 70s' and 80s'.

TABLE 3

PERCENT MINORITY ENROLLMENTS

MINNESOTA
AND
THE UNITED STATES

YEAR	INDIAN	BLACK	ASIAN	HISPANIC	TOTAL
1980-81					
U.S.*	0.8%	16.1%	1.9%	8.0%	26.8%
Minnesota	1.4	2.0	1.4	0.7	5.6
1982-83					
Minnesota	1.5	2.3	1.9	0.8	6.5
1984-85					
U.S.*	0.9	16.2	2.5	9.1	28.7
Minnesota	1.6	2.5	2.1	0.8	7.0
1986-87					
Minnesota	1.6	2.8	2.4	0.9	7.7
1988-89					
Minnesota	1.7	3.1	2.7	1.1	8.6

*Source: Digest of Educational Statistics. National Center For Educational Statistics, 1985-86 and 1988 editions.

Figure 3

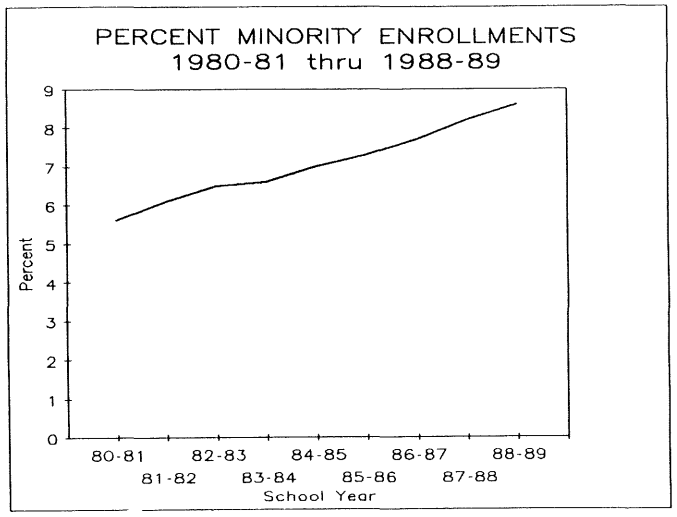

Professional Staff

Table 4 shows total professional staff as well as the ratio of pupils to staff for the past decade. This latter measure is one of the most universally utilized indicators by which schools, districts and even states are compared. As can be seen, total professional staff grew significantly (1.9 percent) over the past year. The result was an improvement in the pupil staff ratio -- the first in three years. As with almost all measures, caution should be exercised in making inter-district comparisons. For example, school districts with larger proportions of "at risk" pupils will, all other things equal, have lower pupil staff ratios than other districts.

TABLE 4

STATE TOTALS OF PROFESSIONAL STAFF AND PUPIL-STAFF RATIOS 1978-79 THROUGH 1988-89

School Year	Total Professional Staff	Pupil Staff Ratio
1978-79	49,723	16.2
1979-80	49,391	15.7
1980-81	49,444	15.2
1981-82	48,236	15.1
1982-83	44,553	16.0
1983-84	44,044	15.9
1984-85	44,744	15.5
1985-86	45,789	15.2
1986-87	46,425	15.2
1987-88	47,031	15.2
1988-89	47,931	15.0

Sources of Revenue

Individual school districts receive varying percentages of their revenue from state, local and federal sources. Figure 4 shows these proportions, statewide, for the past eight years. They have stabilized since 1983-84 following the state financial crisis of 1982-83. It should be noted that these percentages are statewide averages. Individual district percentages vary significantly. Typically, state and federal revenue proportions are greater for districts with lesser property wealth or greater proportions of high risk pupils.

Operating Expenditures

Total operating expenditures per pupil unit grew a very significant 9.0 percent between 1987-88 and 1988-89 (from $3684 to $4017). Figure 5 indicates how these expenditures varied throughout the state. The 10th percentile district expended roughly three quarters as much as the 90th percentile district. Table 5 breaks down operating expenditures into their constituent parts for the past two school years. Instruction continues as the predominant contributor to the operating expenditures total. Within instruction, exceptional instruction experienced a particularly significant over-the-year increase.

Figure 4

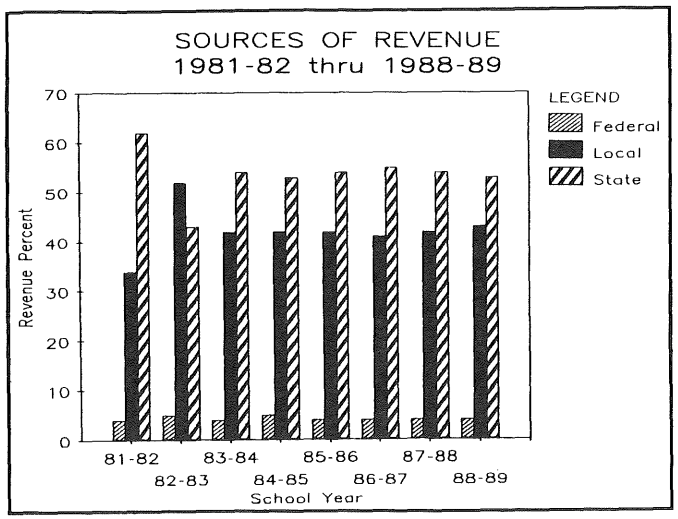

Figure 5

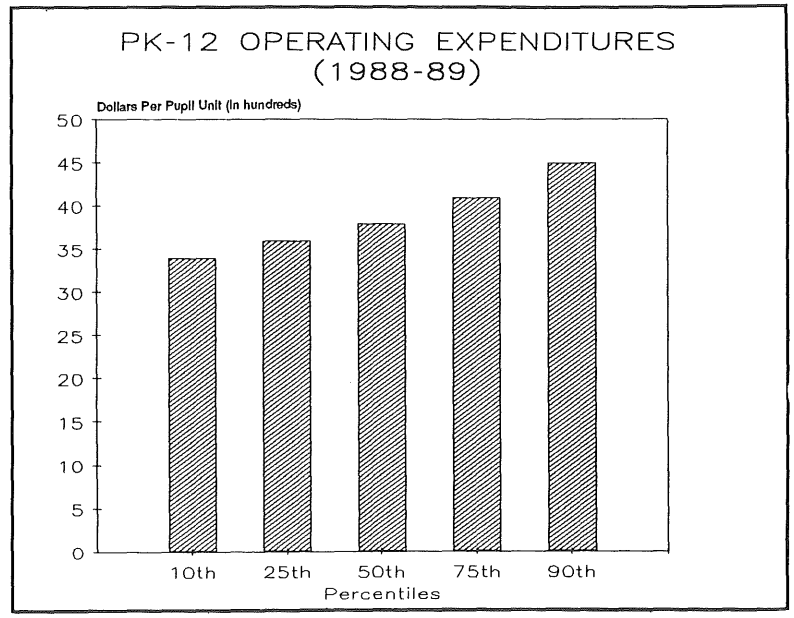

TABLE 5

STATE AVERAGES OF PK-12 OPERATING EXPENDITURES PER PUPIL UNIT 1987-88 AND 1988-89

Category	1987-88 Expenditures	1987-88 % of Total	1988-89 Expenditures	1988-89 % of Total
18. District and School Administration	$ 213	5.8	$ 231	5.8
19. District support services	91	2.5	102	2.5
Subtotal, Administration	$ 304	8.3	$ 333	8.3
20. Regular instruction	$1,618	43.9	$1,751	43.6
21. Vocational instruction	83	2.2	90	2.2
22. Exceptional instruction	440	11.9	516	12.9
23. Instructional support services	133	3.6	150	3.7
Subtotal, Instruction	$2,274	61.6	$2,507	62.4
24. Pupil support services	$ 94	2.6	$ 106	2.6
26. Food service	155	4.2	169	4.2
27. Pupil transportation	224	6.1	242	6.0
Subtotal, Other student services	$ 473	12.9	$ 517	12.8
25. Operations and maintenance	$ 306	8.3	$ 328	8.2
28. Other operating programs	$ 327	8.9	$ 331	8.3
Total PK-12 operating expenditures	**$3,684**	**100.0**	**$4,017**	**100.0**

Nonoperating Expenditures

Capital Outlay, Building Construction, and Debt Service (Columns 31, 32 and 33, respectively) are termed nonoperating expenditures. These costs do not necessarily relate in a direct manner to the number of students served at any particular time. Figure 6 shows how these have varied over the past decade. Since 1982-83 they have risen more than 100 percent. Legislative changes which made it easier for districts to obtain capital expenditure monies as well as recent efforts to remove/neutralize asbestos have contributed to this increase.

Community Service

Prior to the mid-80s school districts who provided community services did so largely in the traditional areas of educational enrichment, cultural enrichment, and recreation/sports. But beginning in 1984-85 the Community Service "umbrella" greatly expanded in scope with the initiation of the Early Childhood and Family Education Program which is designed to improve parenting skills of parents with pre-kindergarten aged children. In 1987-88 a Youth Development Program was added. This latter program was designed to involve youth in various school/community decision-making processes. The result of all of this is shown by the growth in Community Service Expenditures (Figure 7).

Figure 6

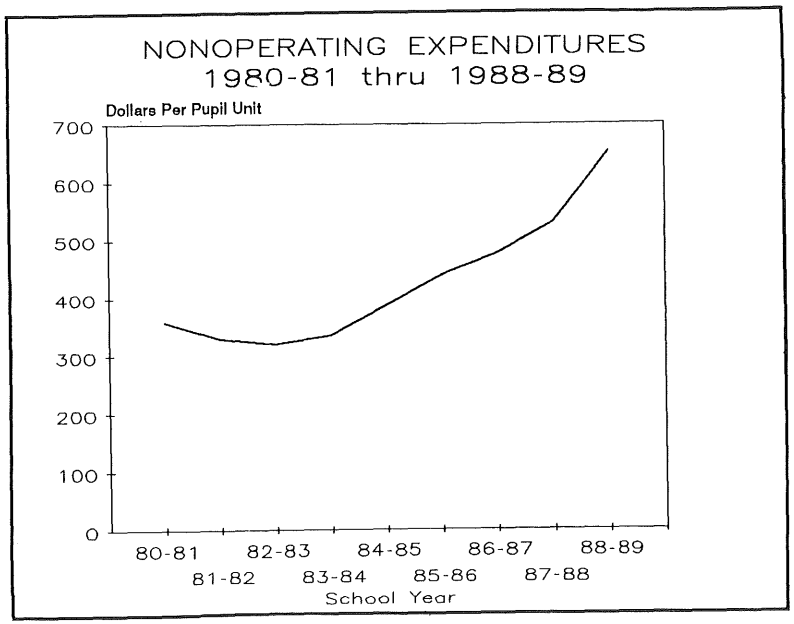

Figure 7

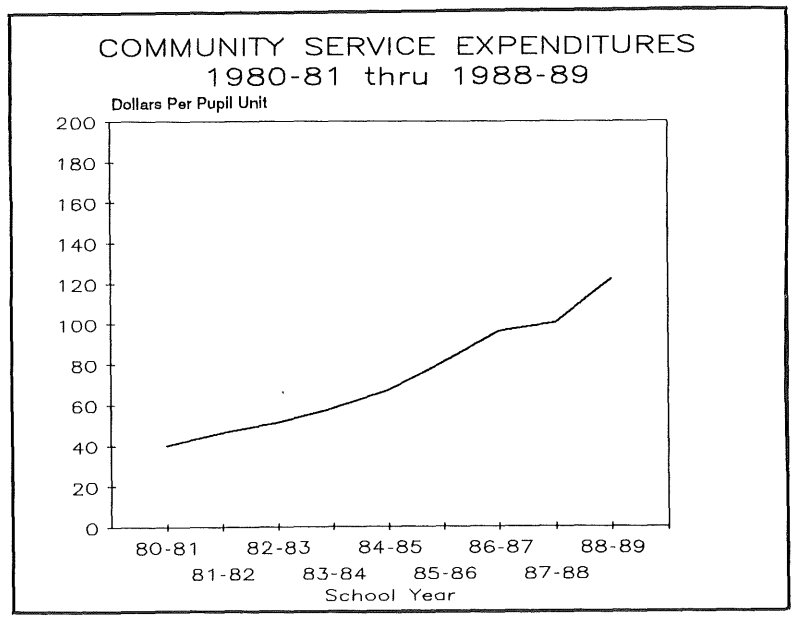

Adjusted Gross Tax Capacity

Adjusted Gross Tax Capacity per pupil unit is a measure of the ability of a school district to raise revenue via a local property tax levy. It varies significantly from district-to-district as indicated in Figure 8. Districts in the 90th percentile have, on average, almost four times as much property wealth per pupil unit as those in the bottom (10th) percentile.

Figure 8

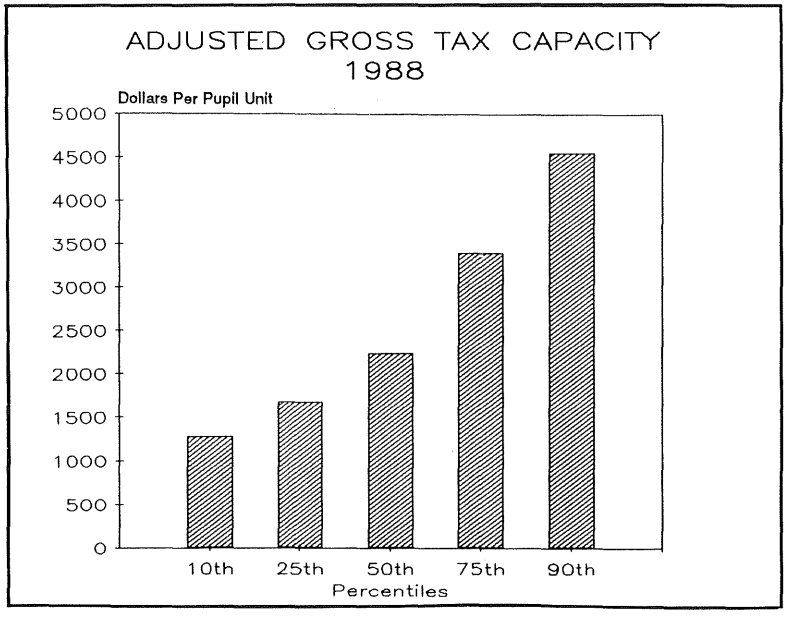

Operating Funds Balance

The operating funds balance of a school district is an end-of-the-year measure of the uncommitted funds it has available for its day-to-day operations. If it is negative (a debt situation) to an extent equal to or greater than 2.5 percent of the district's previous year operating expenditures, the district is required to make an additional levy until the debt is eliminated. In contrast, districts which accumulate too large a surplus can lose some of their state aids and levy authority. Figure 9 shows how statewide operating funds per pupil unit have varied over the past nine years.

Figure 9

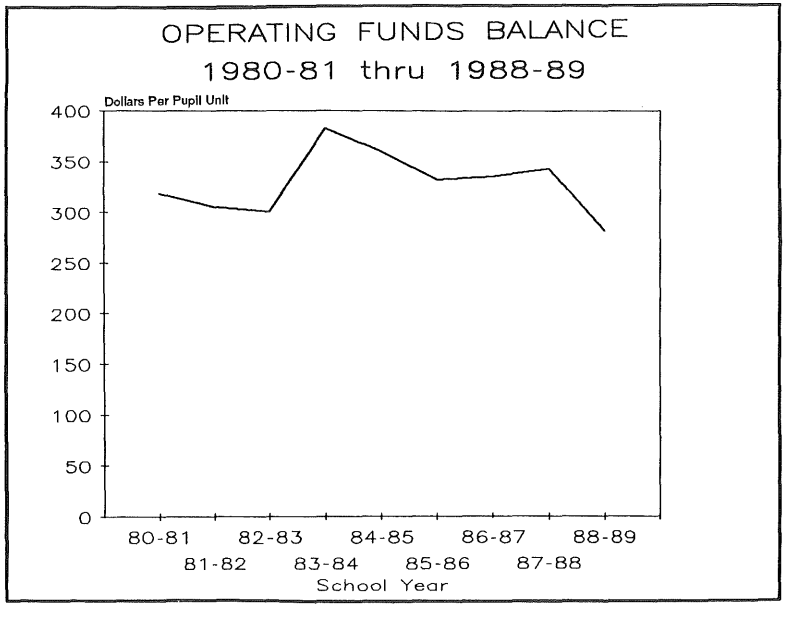

DEFINITIONS

The tables on pages 22 through 49 contain 38 separate statistics for each school district, county, and region in the state. Definitions of these 38 statistics are given below. All data are for the 1988-89 school year.[1]

1988-89 Resident Average Daily Membership

Average daily membership (ADM) is the average number of pupils in membership during the school year. Pupils need not be in attendance to be counted in ADM, but they must be in membership (i.e., currently enrolled in the district). For example, a pupil who is enrolled for the entire school year counts as 1.0 ADM; a pupil who is enrolled for exactly half the school year counts as 0.5 ADM.

The ADM counts in this report are, more specifically, counts of total resident ADM including all residents who are, a) enrolled in their home district, b) educated in another district to whom tuition is paid, or c) attending another district under the Enrollment Options law. Resident ADM counts are used in calculating property tax levy limitations. Resident membership includes:

1. **Prekindergarten Handicapped** -- ADM of prekindergarten students enrolled in special education programs.
2. **Kindergarten** -- ADM of students enrolled in kindergarten classes.
3. **Elementary, Grades 1-6** -- ADM of students enrolled in grades 1-6, including students in elementary-level ungraded and special education classes.
4. **Secondary, Grades 7-12** -- ADM of students enrolled in grades 7-12, including students in secondary- level ungraded and special education classes.
5. **Total** -- Total ADM of all district residents, prekindergarten through grade 12; this is the total of columns 1 through 4.

Pupil Data

6. **Percent Minority** -- The percentage of the district's students who are of American Indian, Alaskan, Black, Asian, or Hispanic ancestry.
7. **Percent Attendance** -- The average ratio of days attended to days enrolled, for all students in the district.
8. **Percent Transported** -- The number of resident public school students transported to and from school twenty or more days, as a percentage of the district's resident pupils.[2]

Professional Staff

These statistics provide information about each district's professional staff. Staff are counted in full-time equivalents (FTE). For example, a full-time staff member is counted as 1.0 FTE; one employed only half-time is counted as 0.5 FTE. Staff counts include only elementary-secondary personnel; postsecondary personnel are excluded.

9. **Total Staff FTE** -- The total number of licensed professional staff employed by the district, measured in full time equivalents (FTE). This count includes administrators, classroom teachers, and all other licensed professional personnel.
10. **Pupil Staff Ratio** -- The average daily membership of all students (both residents and nonresidents) who were enrolled in the school district, divided by the number of professional staff (column 9).

Tax Capacity Rates

These figures show the tax burden, expressed as a percent of tax capacity, for school district property taxes payable in 1989. Taxes payable in 1989 provide revenue for the 1989-90 school year.

11. **Auditor Percent** -- The actual school district tax rate as determined by the county auditor. With a rate of 5 percent, a property owner would be taxed $5 for each $100 of tax capacity. Because of differences in property assessment levels between counties, comparisons of auditor tax rates among districts may be misleading. This figure includes additional tax

rates for special intermediate districts (286, 916 and 917) or educational districts where they are part of the tax burden.

12. **Equalized Percent** -- This tax rate is computed by multiplying the auditor percent (item 11) by the 1988 market sales ratio. This ratio is equal to the market values, as determined by the local assessor, divided by actual selling prices. For state assessed properties, such as utilities, the ratio is 1.00.

    Equalized percents are computed to compensate for varying assessment practices. Thus, when making interdistrict comparisons, these rates provide a more valid comparison.

Pupil Units (Weighted ADM)

13. **Resident Pupil Units** -- This figure is computed by applying weightings to a district's resident average daily membership (as defined above). Each kindergarten ADM counts as 0.5 pupil units; each prekindergarten, kindergarten handicapped, and elementary ADM counts as 1.0 pupil unit; and each secondary ADM counts as 1.35 pupil units. Resident pupil units are used in calculating the district's general education revenue and property tax levy limitations.
14. **Total Pupil Units** -- This is the pupil unit count which relates to the district expenditures described in columns 18-33 and 36. It can be higher, lower, or equal to the resident pupil unit count in column 13.

Revenue Percentages

These three columns show the percentage of each district's revenues from the federal government, the state government, and local and other sources. The percentages are based on all 1988-89 revenue reported by each district, except for proceeds from sales of real property and equipment, insurance recoveries, sales of bonds, loans, interfund transfers, and nonpublic flow thru revenue.

15. **Federal** -- The percentage of revenues from the federal government, whether paid directly or through another governmental unit.
16. **State** -- The percentage of revenues from the Minnesota State government, including foundation aid, property tax credits that are paid to the school district, and all other state payments to school districts.
17. **Local and Other** -- The percentage of revenues from local and other sources. This category includes revenues from property taxes, interest, rent, gifts, tuition and fees, sales of assets other than real property and equipment, payments from other school districts, and all other sources except for federal and state government.

1988-89 Expenditures Per Pupil Unit

Columns 18 through 33 show each district's 1988-89 expenditures in sixteen different categories, divided by total pupils units (column 14). Columns 18 through 30 include all expenditures for the indicated purpose, except capital expenditures.

18. **District and School Administration** -- Expenditures for the school board and for the office of the superintendent, principals, and any other line administrators who supervise staff.
19. **District Support Services** -- Expenditures for central office administration which are not directly related to instruction, pupil support (see #24), or community services (see #30). Includes expenditures for business services, data processing, legal services, personnel office, printing, and the school census.
20. **Regular Instruction** -- Expenditures for elementary and secondary classroom instruction, not including vocational instruction (#21) and exceptional instruction (#22), and for cocurricular and extracurricular activities. Includes salaries of teachers, classroom aides, and coaches, and expenditures for classroom supplies and textbooks.
21. **Vocational Instruction** -- Expenditures in secondary schools for instruction that is related to job skills and career exploration.

Includes expenditures for home economics, industrial, business, agriculture, and distributive education.

22. **Exceptional Instruction** -- Expenditures for instruction of students who, because of atypical characteristics or conditions, are provided educational programs that are different from regular instructional programs. Includes expenditures for special instruction of students who are emotionally or psychologically handicapped, gifted and talented, or mentally retarded; for students with physical, hearing, speech, and visual impairments; and for students with special learning and behavior problems.

23. **Instructional Support Services** -- Expenditures for activities intended to help teachers provide instruction, not including expenditures for principals or superintendents. Includes expenditures for assistant principals, curriculum development, libraries, media centers, audio-visual support, staff development, and computer assisted instruction.

24. **Pupil Support Services** -- Expenditures for all noninstructional services provided to students, not including transportation and food. Includes expenditures for counseling, guidance, health services, psychological services, and attendance and social work services.

25. **Operations and Maintenance** -- Expenditures for operation, maintenance, and repair of the district's buildings, grounds, and equipment. Includes expenditures for custodians, fuel for buildings, electricity, telephones, and repairs.

26. **Food Service** -- Expenditures for the preparation and serving of meals and snacks to students.

27. **Pupil Transportation** -- Expenditures for transportation of students, including salaries, contracted services, fuel for buses, and other expenditures.

28. **Other Operating Programs**[3] -- Expenditures for general fund operated programs outside the regular PK-12 umbrella. Includes activities in the areas of community and adult basic education, preschool education, recreational education and activities, and child care. Excludes like items funded through the community service fund (see #30).

29. **Total PK-12 Operating Expenditures** -- The total of the eleven preceding categories of expenditures (columns 18 through 28).

This figure includes all expenditures incurred for the benefit of elementary and secondary education during the 1988-89 school year, except capital and debt service expenditures.

30. **Community Service** -- Expenditures for recreation, civic activities, adult education, early childhood education, or similar programs which are not conducted primarily for elementary and secondary students, and for noncredit summer school programs.

31. **Capital Outlay** -- All expenditures for acquisition or replacement of assets that have benefits for more than one year, except expenditures for construction of new buildings and additions (see #32). Includes expenditures for purchase of land and equipment, for remodeling and improvements to existing buildings, and for leasing of equipment and buildings.

32. **Building Construction** -- Expenditures for construction of new buildings and additions, including payments to contractors, costs of advertising for contracts, architects' and engineers' fees, costs of equipping new buildings, and all other related costs.

33. **Debt Service** -- Expenditures for repayment of long term debt (see #37), including payments of principal and interest on bonds and state loans.

Other Measures Per Pupil Unit

34. **Operating Funds Balance** -- This figure is a measure of the district's financial condition at the end of the 1988-89 school

year, and of how much resources are available to be used in future years. It is equal to the sum of the unappropriated balances on June 30, 1989, from the four operating funds (general, food service, pupil transportation, and community service funds), excluding the amount of statutory operating debt, plus the appropriated fund balance for current use of taconite payments; this balance is then divided by 1988-89 resident pupil units (column 13).

35. **Change in Funds Balance** -- The difference between the district's operating funds balance on June 30, 1989 (see #34 above) and on June 30, 1988, divided by 1988-89 resident pupil units. This is essentially equal to the difference between the district's 1988-89 revenues and expenditures, for the four operating funds combined. Thus, a negative number indicates that the district's expenditures in the operating funds were greater than its revenues.

36. **State and Local Operating Costs** -- This figure, also called adjusted maintenance cost, is often used to compare overall costs of education per pupil unit that is financed through state and local funds. It is computed as follows:

Sum of all expenditures for current operation of the schools
Minus all revenue from the federal government,
Minus revenue from sale of food and materials,
Minus admission fees and gate receipts from school activities; This total is then divded by 1988-89 total pupil units (column 14).

37. **Long Term Debt** -- The amount of long term debt outstanding on June 30, 1989, divided by 1988-89 resident pupil units. Long term debt includes bonds and capital and debt service and energy loans from the state.

38. **1988 Adjusted Net Tax Capacity** -- The 1988 adjusted gross tax capacity of the district divided by 1988-89 resident pupil units. This figure is an indicator of the district's ability to raise revenue through local property taxes.

Footnotes

1 There are three exceptions to this general rule. The two tax rate statistics (columns 11 and 12) are for taxes payable in calendar year 1989; these taxes will provide revenue for the 1989-90 school year. The adjusted gross tax capacity (column 38) is based on property values in 1988; this figure will be used in computing state aids and tax levy limitations for the 1990-91 school year.

2 For some school districts and some categories of students, the counts of students transported were estimated.

3 Most school districts included all expenditures for employee benefits in the same UFARS programs as the employees' salaries. Thus, for example, health insurance for the superintendent is included with "district and school administration" (column 18), and benefits for teachers are included with instructional programs (columns 20, 21 and 22). Other districts incorrectly reported all expenditures for employee benefits separately; for these districts, the expenditures show up in "other operating programs" (column 28). Because of this difference in accounting practices there is significant variation in the amounts reported in column 28.

MINNESOTA SCHOOL DISTRICTS

District Name	NO.	RGN.
Ada	521	1
Adrian	511	8
Aitkin	001	3
Akeley	301	2
Albany	745	7W
Albert Lea	241	10
Alden	242	10
Alexandria	206	4
Alvarado	436	1
Amboy-Good Thunder	079	9
Annandale	876	7W
Anoka	011	11
Appleton	784	6W
Argyle	437	1
Arlington	731	9
Ashby	261	4
Askov	566	7E
Atwater	341	6E
Audubon	021	4
Aurora-Hoyt Lakes	691	3
Austin	492	10
Babbitt	692	3
Backus	114	5
Badger	676	1
Bagley	162	2
Balaton	411	8
Barnesville	146	4
Barnum	091	3
Barrett	262	4
Battle Lake	542	4
Beardsley	057	6W
Becker	726	7W
Belgrade	736	7W
Belle Plaine	716	11
Bellingham	371	6W
Belview	631	8
Bemidji	031	2
Benson	777	6W
Bertha-Hewitt	786	5
Big Lake	727	7W
Bird Island	646	6E
Biwabik	693	3
Blackduck	032	2
Blooming Prairie	756	10
Bloomington	271	11
Blue Earth	240	9
Borup	522	1
Braham	314	7E

District Name	NO.	RGN.
Brainerd	181	5
Brandon	207	4
Breckenridge	846	4
Brewster	513	8
Bricelyn	217	9
Brooklyn Center	286	11
Brooten	737	7W
Browerville	787	5
Browns Valley	801	4
Brownton	421	6E
Buffalo	877	7W
Buffalo Lake	647	6E
Burnsville	191	11
Butterfield	836	9
Byron	531	10
Caledonia	299	10
Cambridge	911	7E
Campbell-Tintah	852	4
Canby	891	6W
Cannon Falls	252	10
Carlton	093	3
Cass Lake	115	5
Centennial	012	11
Ceylon	451	9
Chandler-Lake Wilson	918	8
Chaska	112	11
Chatfield	227	10
Chisago Lakes	141	7E
Chisholm	695	3
Chokio-Alberta	771	4
Clara City	126	6W
Claremont	201	10
Clarissa	789	5
Clarkfield	892	6W
Clearbrook	161	2
Cleveland	391	9
Climax	592	1
Clinton	058	6W
Cloquet	094	3
Cold Spring	750	7W
Coleraine	316	3
Columbia Heights	013	11
Comfrey	081	9
Cook County	166	3
Cosmos	461	6E
Cottonwood	412	8
Cromwell	095	3
Crookston	593	1

District Name	NO.	RGN.
Crosby-Ironton	182	5
Cyrus	611	4
Danube	648	6E
Dassel-Cokato	466	6E
Dawson	378	6W
Deer Creek	543	4
Deer River	317	3
Delano	879	7W
Delavan	218	9
Detroit Lakes	022	4
Dilworth	147	4
Dodge Center	202	10
Dover-Eyota	533	10
Duluth	709	3
Eagle Bend	790	5
East Chain	453	9
East Grand Forks	595	1
Echo	893	6W
Eden Prairie	272	11
Eden Valley-Watkins	463	6E
Edgerton	581	8
Edina	273	11
Elbow Lake	263	4
Elgin-Millville	806	10
Elk River	728	7W
Ellendale-Geneva	762	10
Ellsworth	514	8
Elmore	219	9
Ely	696	3
Emmons	243	10
Erskine	597	1
Esko	099	3
Evansville	208	4
Eveleth	697	3
Fairfax	649	6E
Fairmont	454	9
Faribault	656	10
Farmington	192	11
Fergus Falls	544	4
Fertile-Beltrami	599	1
Finlayson	570	7E
Fisher	600	1
Floodwood	698	3
Foley	051	7W
Forest Lake	831	11
Fosston	601	1

District Name	NO.	RGN.
Franconia	c323	7E
Franklin	650	6E
Frazee-Vergas	023	4
Freeborn	244	10
Fridley	014	11
Fulda	505	8
Garden City	078	9
Gary	523	1
Gaylord	732	9
Gibbon	733	9
Gilbert	699	3
Glencoe	422	6E
Glenville	245	10
Glenwood	612	4
Glyndon-Felton	145	4
Gonvick	158	2
Goodhue	253	10
Goodridge	561	1
Graceville	060	6W
Granada-Huntley	460	9W
Grand Meadow	495	10
Grand Rapids	318	3
Granite Falls	894	6W
Greenbush	678	1
Grey Eagle	791	5
Grove City	464	6E
Grygla-Gatzke	447	1
Hallock	351	1
Halstad	524	1
Hancock	768	4
Harmony	228	10
Hastings	200	11
Hawley	150	4
Hayfield	203	10
Hector	651	6E
Henderson	734	9
Hendricks	402	8
Hendrum	525	1
Henning	545	4
Herman	264	4
Hermantown	700	3
Heron Lake-Okabena	330	8
Hibbing	701	3
Hill City	002	3
Hills-Beaver Creek	671	8
Hinckley	573	7E
Hoffman	265	4

District Name	NO.	RGN.
Holdingford	738	7W
Hopkins-Golden Valley	270	11
Houston	294	10
Howard Lake	880	7W
Humboldt	352	1
Hutchinson	423	6E
International Falls	361	3
Inver Grove-Pine Bend	199	11
Isle	473	7E
Ivanhoe	403	8
Jackson	324	8
Janesville	830	9
Jasper	582	8
Jordan	717	11
Karlstad	353	1
Kasson-Mantorville	204	10
Kelliher	036	2
Kennedy	354	1
Kensington	209	4
Kenyon	254	10
Kerkhoven-Murdock	775	6W
Kiester-Walters	222	9
Kimball	739	7W
La Crescent	300	10
Lake Benton	404	8
Lake City	813	10
Lake Crystal	070	9
Lake of the Woods	390	2
Lake Park	024	4
Lake Superior	381	3
Lakefield	325	8
Lakeville	194	11
Lamberton	633	8
Lancaster	356	1
Lanesboro	229	10
Laporte	306	2
Le Center	392	9
LeRoy-Ostrander	499	10
Lester Prairie	424	6E
Le Sueur	393	9
Lewiston	857	10
Litchfield	465	6E
Little Falls	482	5
Littlefork-Big Falls	362	3
Long Prairie	792	5

District Name	NO.	RGN.
Luverne	670	8
Lyle	497	10
Lynd	415	8
Mabel-Canton	238	10
Madelia	837	9
Madison	377	6W
Magnolia	669	8
Mahnomen	432	2
Mahtomedi	832	11
Mankato	077	9
Maple Lake	881	7W
Mapleton	072	9
Marietta	376	6W
Marshall	413	8
Maynard	127	6W
Mazeppa	809	10
McGregor	004	3
McIntosh	603	1
Medford	763	10
Melrose	740	7W
Menahga	821	5
Mentor	604	1
Middle River	440	1
Milaca	912	7E
Milan	128	6W
Milroy	635	8
Minneapolis	sp1	11
Minneota	414	8
Minnesota Lake	223	9
Minnetonka	276	11
Montevideo	129	6W
Montgomery-Lonsdale	394	9
Monticello	882	7W
Moorhead	152	4
Moose Lake	097	3
Mora	332	7E
Morgan	636	8
Morris	769	4
Morristown	657	10
Morton	652	6E
Motley	483	5
Mounds View	621	11
Mountain Iron-Buhl	712	3
Mountain Lake	173	8
Nashwauk-Keewatin	319	3
Nett Lake	707	3
Nevis	308	2

District Name	NO.	RGN.
New London	345	6E
New Prague	721	11
New Richland-Hartland	827	9
New Ulm-Hanska	088	9
New York Mills	553	4
Newfolden	441	1
Nicollet	507	9
North Branch	138	7E
No. St. Paul-Maplewood	622	11
Northfield	659	10
Norwood-Young America	108	11
Ogilvie	333	7E
Oklee	627	1
Olivia	653	6E
Onamia	480	7E
Orono	278	11
Ortonville	062	6W
Osakis	213	4
Oslo	442	1
Osseo	279	11
Owatonna	761	10
Park Rapids	309	2
Parkers Prairie	547	4
Paynesville	741	7W
Pelican Rapids	548	4
Pequot Lakes	186	5
Perham	549	4
Peterson	232	10
Pierz	484	5
Pillager	116	5
Pine City	578	7E
Pine Island	255	10
Pine Point	025	2
Pine River	117	5
Pipestone	583	8
Plainview	810	10
Plummer	628	1
Preston-Fountain	233	10
Princeton	477	7E
Prinsburg	c815	6E
Prior Lake	719	11
Proctor	704	3
Randolph	195	11
Raymond	346	6E
Red Lake	038	2

Red Lake Falls	630	1
District Name	NO.	RGN.
Red Wing	256	10
Redwood Falls	637	8
Remer	118	5
Renville	654	6E
Richfield	280	11
Robbinsdale	281	11
Rochester	535	10
Rockford	883	7W
Roseau	682	1
Rosemount	196	11
Roseville	623	11
Rothsay	850	4
Round Lake	516	8
Royalton	485	5
Rush City	139	7E
Rushford	234	10
Russell	418	8
Ruthton	584	8
Sacred Heart	655	6E
St. Anthony Village	282	11
St. Charles	858	10
St. Clair	075	9
St. Cloud	742	7W
St. Francis	015	11
St. James	840	9
St. Louis County	710	3
St. Louis Park	283	11
St. Michael-Albertville	885	7W
St. Paul	625	11
St. Peter	508	9
Sanborn	638	8
Sandstone	576	7E
Sartell	748	7W
Sauk Centre	743	7W
Sauk Rapids	047	7W
Sebeka	820	5
Shakopee	720	11
Sherburn	456	9
Silver Lake	425	6E
Sioux Valley	328	8
Slayton	504	8
Sleepy Eye	084	9
South Koochiching	363	3
South St. Paul	sp6	11
South Washington County	833	11
Southland	500	10

Spring Grove	297	10
District Name	NO.	RGN.
Spring Lake Park	016	11
Spring Valley	237	10
Springfield	085	9
Staples	793	5
Starbuck	614	4
Stephen	443	1
Stewart	426	6E
Stewartville	534	10
Stillwater	834	11
Storden-Jeffers	178	8
Strandquist	444	1
Swanville	486	5
Taylors Falls	140	7E
Thief River Falls	564	1
Tower-Soudan	708	3
Tracy	417	8
Trimont	457	9
Truman	458	9
Twin Valley	526	1
Tyler	409	8
Ulen-Hitterdal	914	4
Underwood	550	4
Upsala	487	5
Verdi	408	8
Verndale	818	5
Villard	615	4
Virginia	706	3
Wabasha	811	10
Wabasso	640	8
Waconia	110	11
Wadena	819	5
Waldorf-Pemberton	913	9
Walker	119	5
Walnut Grove	641	8
Wanamingo	258	10
Warren	446	1
Warroad	690	1
Waseca	829	9
Watertown-Mayer	111	11
Waterville	395	9
Waubun	435	2
Wayzata	284	11
Welcome	459	9

District Name	NO.	RGN.
Wells	224	9
West Concord	205	10
West St. Paul	197	11
Westbrook	175	8
Westonka	277	11
Wheaton	803	4
White Bear Lake	624	11
Willmar	347	6E
Willow River	577	7E
Windom	177	8
Winnebago	225	9
Winona	861	10
Winsted	427	6E
Winthrop	735	9
Wood Lake	896	6W
Worthington	518	8
Wrenshall	100	3
Wykoff	236	10
Zumbrota	260	10

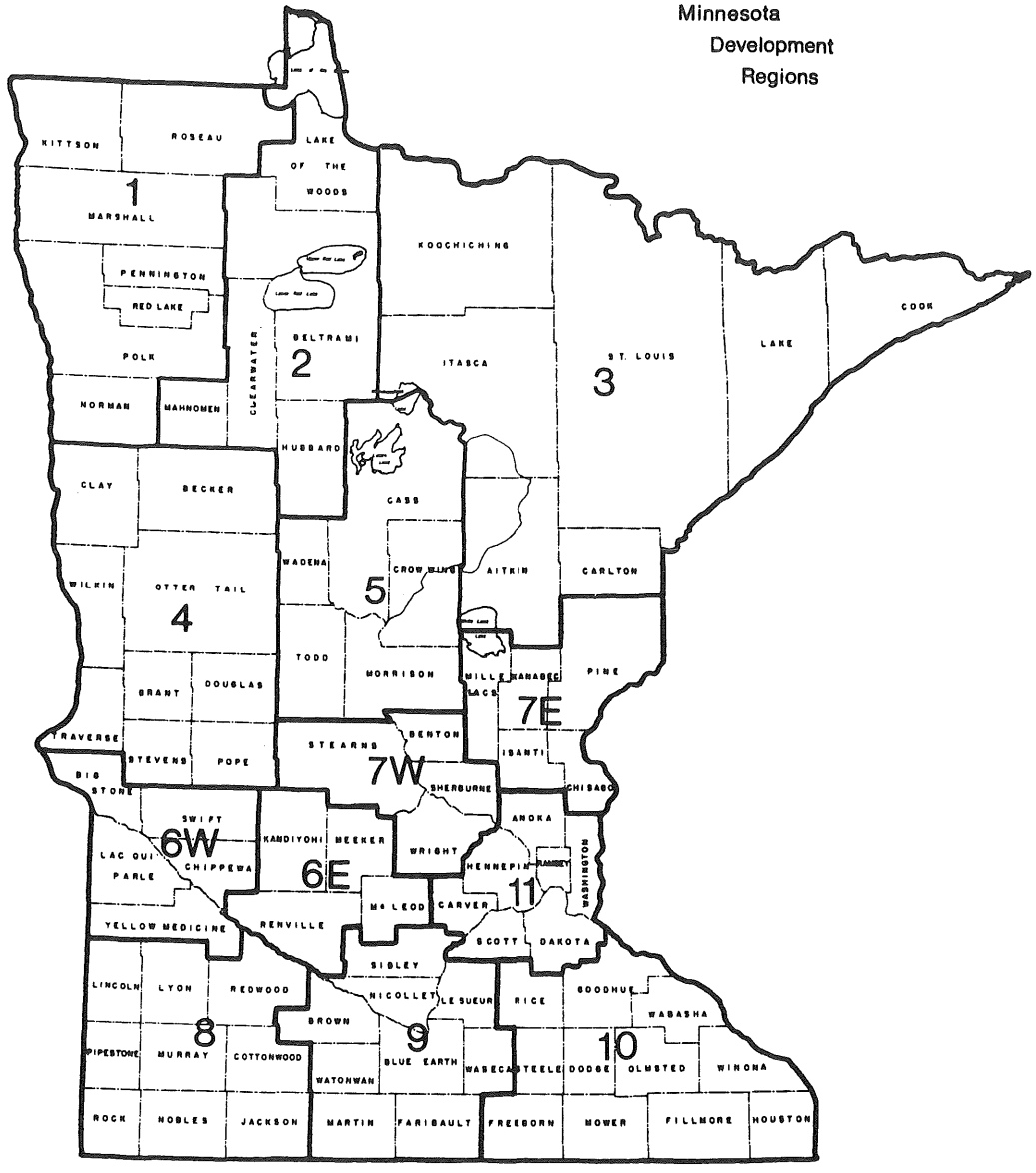

DATA FOR SCHOOL DISTRICTS

County Number and Name School District Name	District Number	1988-89 Resident Average Daily Membership					Pupil Data			Professional Staff		Tax Capacity Rates		Pupil Units (Weighted ADM)	
		1. Pre-Kindergarten Handicapped	2. Kindergarten	3. Elementary (Grades 1-6)	4. Secondary (Grades 7-12)	5. Total (Pre-K thru Grade 12)	6. Percent Minority	7. Percent Attendance	8. Percent Transported	9. Total Staff (FTE)	10. Pupil-Staff Ratio	11. Auditor Percent	12. Equalized Percent	13. Resident Pupil Units	14. Total Pupil Units
01 AITKIN															
AITKIN	1	7	98	611	562	1,278	2.0	96.1	89	88	14.3	47.38	44.02	1,426	1,408
HILL CITY	2		22	143	151	316	7.4	94.7	75	27	12.4	69.70	65.23	358	378
MCGREGOR	4	3	53	274	262	592	5.0	94.7	91	48	11.9	41.76	37.88	658	642
02 ANOKA															
ANOKA-HENNEPIN	11	178	2,756	15,617	14,391	32,942	4.2	95.1	80	1,950	16.7	51.38	47.32	36,601	36,554
CENTENNIAL	12	10	436	2,093	1,467	4,006	4.0	95.6	74	229	17.4	55.58	49.38	4,301	4,349
COLUMBIA HEIGHTS	13	12	258	1,538	1,554	3,362	8.2	94.3	60	235	13.9	51.36	48.59	3,777	3,695
FRIDLEY	14	13	197	1,182	1,157	2,549	6.2	95.3	76	172	14.6	55.19	52.21	2,856	2,866
SPRING LAKE PARK	16	16	374	1,926	1,743	4,059	4.7	95.6	68	237	16.9	53.22	50.11	4,481	4,465
ST. FRANCIS	15	18	357	2,154	1,897	4,426	2.4	94.3	100	280	15.8	58.92	52.67	4,913	4,970
03 BECKER															
AUDUBON	21	2	44	162	154	362	2.3	94.9	73	27	13.4	48.21	45.49	394	392
DETROIT LAKES	22	22	223	1,178	1,188	2,611	10.7	95.2	73	186	14.0	47.98	43.09	2,918	2,927
FRAZEE	23	4	121	664	531	1,320	5.7	95.8	88	89	14.5	44.88	42.55	1,445	1,437
LAKE PARK	24	2	34	209	214	459	2.2	96.2	90	38	11.5	53.92	52.22	518	502
PINE POINT(EXP)	25		11	32	10	53	100.0	87.3		7	7.4	.00	.00	51	51
04 BELTRAMI															
BEMIDJI	31	18	463	2,411	2,095	4,987	12.0	94.0	100	327	15.2	53.91	51.16	5,488	5,519
BLACKDUCK	32	3	69	341	326	739	5.6	95.0	88	57	13.9	44.28	42.43	819	907
KELLIHER	36	4	17	122	108	251	2.0	97.0	87	24	10.5	44.09	42.67	280	282
RED LAKE	38	7	92	492	422	1,013	99.4	88.5	68	88	11.4	52.46	51.88	1,115	1,115
05 BENTON															
FOLEY	51	10	148	786	760	1,704	.8	95.9	91	107	16.0	53.06	51.38	1,895	1,906
SAUK RAPIDS	47	10	265	1,253	1,002	2,530	1.2	96.3	83	152	16.3	55.16	50.11	2,747	2,719
06 BIG STONE															
BEARDSLEY (ICA)	57		16	57	60	133	16.1	95.2	93	7	12.3	33.18	34.25	145	185
CLINTON (ICA)	58	1	26	82	84	193	1.9	96.5	67	22	11.9	43.33	45.32	209	210
GRACEVILLE (ICA)	60	1	25	132	126	284	.0	95.2	84	22	9.5	38.53	41.00	316	314
ORTONVILLE	62	3	54	314	303	674	1.6	95.8	57	53	14.0	61.42	60.18	752	837
07 BLUE EARTH															
AMBOY GOOD THUND(ICA)	79	2	33	172	126	333	.0	97.4	79	25	13.2	48.29	45.96	360	361
GARDEN CITY(ICA)	78	2	39	266	229	536	1.1	96.1	91	39	13.8	51.07	48.16	597	593
LAKE CRYSTAL (ICA)	70	12	92	375	264	743	.8	97.6	70	60	12.1	50.58	46.40	794	790
MANKATO	77	39	550	3,269	2,833	6,691	3.1	94.5	58	424	15.8	42.64	41.27	7,410	7,438
MAPLETON (ICA)	72	2	36	268	266	572	.5	96.5	58	40	14.1	39.62	36.15	647	641
ST. CLAIR	75	10	40	246	188	484	.0	97.7	86	35	13.6	56.25	51.11	533	528
08 BROWN															
COMFREY	81		17	101	120	238	3.4	96.4	83	21	11.1	43.08	41.51	271	272
NEW ULM	88	23	207	1,198	1,201	2,629	2.8	96.4	78	178	14.9	43.09	43.41	2,946	2,978
SLEEPY EYE	84	7	46	302	282	637	1.4	96.1	45	45	14.5	44.91	47.17	714	738
SPRINGFIELD	85	7	75	281	311	674	.3	96.6	49	43	15.7	38.26	38.57	745	747
09 CARLTON															
BARNUM	91		62	336	326	724	3.8	94.9	94	50	14.1	63.05	58.07	806	807
CARLTON	93	2	66	381	339	788	7.9	94.5	94	57	13.8	53.88	50.65	874	877
CLOQUET	94	10	223	993	1,081	2,307	11.8	94.4	68	155	15.1	38.53	35.21	2,574	2,641
CROMWELL	95	1	32	164	160	357	.6	96.3	91	26	13.3	46.54	43.10	396	398
ESKO	99	1	92	401	425	919	1.0	95.4	89	60	15.2	56.41	52.01	1,021	1,026
MOOSE LAKE	97	4	59	362	337	762	1.2	96.7	94	50	14.9	60.26	55.26	851	853
WRENSHALL	100	2	28	165	169	364	6.8	96.5	81	27	13.5	52.71	50.71	410	410

District Number	Revenue %			1988 – 89 Expenditures per Pupil Unit																Other Measures per Pupil Unit				
	15. Federal	16. State	17. Local and Other	18. District and School Admin.	19. District Support Services	20. Regular Instruction	21. Vocational Instruction	22. Exceptional Instruction	23. Instructional Support Services	24. Pupil Support Services	25. Operations and Maintenance	26. Food Service	27. Pupil Transportation	28. Other Oper. Program	29. Total PK-12 Operating Expenditures	30. Community Service	31. Capital Outlay	32. Building Construction	33. Debt Service	34. Operating Funds Balance	35. Change in Funds Balance	36. State and Local Oper. Costs	37. Long Term Debt	38. 1988 Adj. Net Tax Capacity
1	3	52	45	232	95	1764	82	339	113	90	365	112	283	373	3848	54	271	246	419	592	15-	3316	1765	4,057
2	5	68	27	332	110	1999	84	395	163	72	354	218	374	36	4137	68	158	0	576	873	235	3428	19838	1,808
4	6	57	37	424	103	2133	30	542	128	92	321	198	398	45	4415	68	335	0	96	339	59-	3651	289	4,598
11	3	62	35	167	98	1461	86	412	166	114	262	197	232	856	4049	111	170	57	114	19-	56-	3547	566	2,405
12	3	65	32	174	84	1497	47	486	136	85	266	116	225	547	3663	47	135	330	200	155-	87	3255	1855	2,133
13	3	41	56	277	177	1897	68	398	224	188	372	202	176	664	4643	96	176	0	15	10-	142-	4155	26	4,667
14	3	44	53	157	114	1984	139	502	115	102	347	175	147	654	4437	124	266	0	42	483	22	4016	91	3,860
16	2	41	57	223	73	1566	139	321	159	96	360	152	207	600	3896	157	123	0	219	184	119	3366	1838	3,812
15	3	67	30	170	101	1398	93	774	85	86	236	176	263	506	3887	77	213	104	199	317	26	3351	4547	1,903
21	5	55	40	351	148	1515	298	393	109	4	342	182	249	89	3682	105	240	0	368	146	42-	3125	1775	3,545
22	6	63	31	242	62	1927	74	558	131	122	221	210	313	25	3884	77	179	140	151	305	33-	3258	2158	2,557
23	7	76	17	208	38	1696	224	492	85	77	276	186	346	33	3661	75	199	192	50	278	13	2982	567	1,429
24	4	59	37	403	81	2133	95	415	10	18	310	149	226	132	3973	79	242	382	104	49	128-	3361	2353	2,639
25	23	73	4	2506	406	3273	0	1698	174	511	1461	780	101	80	10991	0	779	0	0	5702	2174-	8730	0	0
31	6	65	29	147	64	1781	79	651	103	82	407	161	251	206	3932	83	301	204	303	290	79-	3339	2673	2,011
32	6	73	21	269	62	1996	190	405	117	61	308	146	292	48	3893	54	135	0	40	44	239-	3272	244	1,313
36	8	71	21	355	80	1755	535	475	96	19	354	185	334	125	4315	36	75	0	0	1165	94	3379	0	1,609
38	31	67	2	531	206	3108	212	948	23	77	845	317	489	217	6972	106	400	0	0	119	431-	4345	0	28
51	5	75	20	198	58	1810	44	359	109	75	216	158	219	41	3287	76	249	762	62	594	122	2793	2746	1,044
47	3	64	33	217	89	1738	76	402	180	109	273	173	341	49	3648	103	164	2118	329	15	195-	3087	2451	2,173
57	3	68	29	55	159	1919	0	23	27	0	249	180	236	34	2882	83	149	0	0	2641	145	2499	0	2,479
58	12	60	28	375	63	2304	19	860	120	61	350	16	232	50	4417	132	420	0	0	282	462-	3638	0	2,692
60	5	61	34	310	36	1870	49	232	89	45	253	375	211	51	3522	95	269	0	0	522	99	2935	83	3,497
62	4	62	34	175	50	1377	218	377	136	104	350	183	227	633	3830	178	247	0	129	597-	3-	3241	671	1,475
79	7	60	33	295	133	1832	24	595	127	32	326	214	440	146	4163	157	210	0	30	450-	17-	3233	0	3,335
78	3	67	30	269	98	2294	37	338	131	91	341	159	344	79	4181	92	226	0	0	159-	278-	3546	0	2,336
70	4	69	27	209	86	2051	53	501	154	66	243	181	248	83	3876	71	187	0	155	42	10-	3319	378	2,053
77	4	56	40	166	59	1667	46	392	103	66	317	152	172	542	3680	117	260	0	91	452	39-	3249	288	3,196
72	3	72	25	275	86	1924	71	265	100	50	257	173	166	189	3557	84	217	0	0	335	230-	3198	0	2,087
75	3	71	26	286	76	1952	19	626	144	12	307	184	412	71	4089	43	151	0	0	330	86	3406	0	1,867
81	6	60	34	246	103	2492	19	365	81	50	477	220	235	87	4378	113	308	0	0	162	387-	3755	0	3,636
88	4	64	32	221	45	1400	93	407	198	85	252	188	372	606	3866	96	201	0	4	116	88-	3187	84	2,475
84	5	59	36	297	86	1650	197	428	81	68	227	157	424	184	3799	51	109	0	301	431	268	2913	1686	3,479
85	5	66	29	183	59	1677	140	308	51	64	174	174	219	30	3076	78	194	0	83	1866	322	2571	215	2,527
91	4	77	19	290	68	1652	187	424	158	65	323	179	285	76	3708	104	370	0	319	145	106-	3067	8674	1,019
93	6	71	23	324	95	1759	88	511	111	95	359	167	241	48	3799	56	283	4	125	202	74-	3215	876	1,838
94	8	65	27	239	60	1711	103	705	76	133	299	143	247	346	4063	143	146	0	64	570	30-	3390	322	2,267
95	4	74	22	331	208	1749	133	348	121	62	507	180	236	47	3921	12	328	0	135	589	154-	3405	678	1,751
99	3	73	24	262	52	1741	76	528	109	90	279	110	214	121	3582	70	85	0	235	242-	68-	3125	2011	1,349
97	4	66	30	306	74	1724	102	475	86	144	306	155	235	117	3724	74	202	1243	451	581	33	3147	4406	1,892
100	2	53	45	216	154	1689	75	305	74	115	354	147	262	578	3969	62	227	0	278	528	140	3530	938	3,444

County Number and Name School District Name	District Number	1988-89 Resident Average Daily Membership					Pupil Data			Professional Staff		Tax Capacity Rates		Pupil Units (Weighted ADM)	
		1. Pre-Kindergarten Handicapped	2. Kindergarten	3. Elementary (Grades 1-6)	4. Secondary (Grades 7-12)	5. Total (Pre-K thru Grade 12)	6. Percent Minority	7. Percent Attendance	8. Percent Transported	9. Total Staff (FTE)	10. Pupil-Staff Ratio	11. Auditor Percent	12. Equalized Percent	13. Resident Pupil Units	14. Total Pupil Units
10 CARVER															
CHASKA	112	25	368	1,645	1,625	3,663	2.5	95.9	98	231	15.7	45.69	42.95	4,048	4,046
NORWOOD	108	11	77	425	454	967	1.4	96.0	76	73	13.3	44.90	45.88	1,088	1,093
WACONIA	110	9	94	558	635	1,296	2.3	96.5	100	86	14.4	43.79	41.21	1,473	1,447
WATERTOWN-MAYER	111	10	120	582	503	1,215	.9	95.7	90	78	15.3	47.70	43.79	1,331	1,324
11 CASS															
BACKUS	114	4	29	139	142	314	2.7	95.7	84	30	10.7	47.90	44.74	349	363
CASS LAKE	115	12	75	424	336	847	64.2	92.0	74	66	12.9	46.29	43.56	927	948
PILLAGER	116	3	51	245	220	519	1.2	95.9	86	37	13.6	38.41	34.23	570	563
PINE RIVER	117	2	69	466	354	891	3.8	94.6	86	65	13.5	50.21	45.79	980	968
REMER	118	4	46	264	271	585	16.0	95.0	97	46	12.5	41.95	37.30	656	663
WALKER	119	5	60	337	340	742	14.2	94.2	92	59	12.6	40.27	36.28	833	834
12 CHIPPEWA															
CLARA CITY	126	2	36	180	154	372	1.6	97.3	72	29	12.8	51.65	53.87	408	410
MAYNARD	127	1	18	125	108	252	3.6	96.4	84	25	10.0	51.00	50.44	281	281
MILAN	128	1	31	131	95	258	5.0	92.5	81	21	11.9	40.78	42.57	276	272
MONTEVIDEO	129	6	132	798	684	1,620	1.2	95.9	59	114	14.3	39.18	39.72	1,797	1,806
13 CHISAGO															
CHISAGO LAKES	141	10	209	1,141	949	2,309	1.7	94.8	94	140	16.3	55.84	49.69	2,536	2,559
FRANCONIA(NONOPER)	323		2	9	9	20	.0	.0	100	0	.0	55.60	51.82	22	22
NORTH BRANCH	138	12	218	1,259	1,080	2,569	1.4	94.3	93	149	17.5	62.92	57.06	2,837	2,903
RUSH CITY	139	4	72	392	361	829	.9	94.8	79	56	14.2	47.10	42.85	919	902
TAYLORS FALLS	140	3	22	178	142	345	3.6	94.9	83	20	16.4	49.53	45.65	383	369
14 CLAY															
BARNESVILLE	146		59	408	406	873	1.0	96.5	55	61	14.3	54.29	52.86	985	994
DILWORTH	147	2	38	270	209	519	6.1	95.5	13	40	13.0	61.98	58.43	573	583
GLYNDON	145	1	54	300	282	637	6.1	96.0	83	51	12.4	49.70	48.87	709	707
HAWLEY	150	1	63	379	355	798	1.7	97.1	60	56	14.5	62.76	59.50	891	907
MOORHEAD	152	28	467	2,560	2,127	5,182	8.0	95.3	77	343	15.0	55.91	50.37	5,692	5,668
ULEN-HITTERDAL	914	3	34	199	179	415	3.2	96.0	84	29	13.9	44.75	45.71	460	456
15 CLEARWATER															
BAGLEY	162	9	119	647	564	1,339	17.0	95.0	92	94	14.1	46.55	46.36	1,476	1,478
CLEARBROOK	161	5	25	167	179	376	6.3	96.2	81	30	12.2	41.51	42.67	425	425
GONVICK	158	3	14	96	109	222	5.7	97.0	87	21	10.6	54.35	57.01	252	254
16 COOK															
COOK COUNTY	166	1	46	303	269	619	11.5	94.4	82	50	12.4	33.12	29.80	691	691
17 COTTONWOOD															
MOUNTAIN LAKE	173	5	44	249	227	525	6.0	96.4	44	39	13.3	41.14	39.08	583	584
STORDEN-JEFFERS	178		16	165	156	337	.3	96.1	83	26	12.7	38.00	37.86	384	384
WESTBROOK	175	1	22	147	166	336	.6	96.0	56	27	12.4	39.74	41.34	383	386
WINDOM	177	7	87	542	573	1,209	1.2	95.7	69	98	12.5	44.54	42.03	1,369	1,414
18 CROW WING															
BRAINERD	181	33	541	2,945	2,674	6,193	1.8	95.6	81	404	15.3	40.18	38.29	6,858	6,876
CROSBY	182	6	125	743	667	1,541	2.2	94.9	86	106	14.1	49.57	46.99	1,712	1,671
PEQUOT LAKES	186	3	77	447	401	928	1.7	95.0	92	62	14.9	39.73	36.19	1,028	1,016

District Number	Revenue %			1988 – 89 Expenditures per Pupil Unit																Other Measures per Pupil Unit				
	15. Federal	16. State	17. Local and Other	18. District and School Admin.	19. District Support Services	20. Regular Instruction	21. Vocational Instruction	22. Exceptional Instruction	23. Instructional Support Services	24. Pupil Support Services	25. Operations and Maintenance	26. Food Service	27. Pupil Transportation	28. Other Oper. Program	29. Total PK-12 Operating Expenditures	30. Community Service	31. Capital Outlay	32. Building Construction	33. Debt Service	34. Operating Funds Balance	35. Change in Funds Balance	36. State and Local Oper. Costs	37. Long Term Debt	38. 1988 Adj. Net Tax Capacity
112	2	55	43	189	86	1362	51	537	262	94	277	156	315	638	3967	103	147	0	184	144-	137-	3406	661	3,212
108	3	57	40	214	77	1488	217	741	99	68	305	158	220	97	3684	143	287	0	442	422	82	3192	4110	3,146
110	3	53	44	241	65	1897	74	661	107	116	264	168	414	68	4075	128	165	0	136	168	203-	3385	476	3,903
111	3	68	29	230	63	1410	73	416	76	56	243	153	318	496	3535	154	138	88	294	120	135-	2971	1204	2,313
114	5	60	35	361	85	1843	101	559	81	103	278	189	253	74	3929	108	243	0	294	218	7-	3367	817	3,677
115	20	58	22	401	240	2237	114	686	274	105	380	219	282	97	5035	207	280	0	219	755	341	3755	2344	2,624
116	4	51	45	247	48	1628	10	402	204	103	277	180	303	55	3458	51	211	0	85	814	39-	2898	167	4,527
117	8	64	28	239	79	1909	102	559	99	63	298	183	241	31	3805	49	254	0	185	603	91	3144	1275	2,860
118	8	42	50	225	142	2033	124	718	440	63	302	143	370	120	4680	50	277	0	133	53-	24	3742	836	6,812
119	8	42	50	235	86	1845	196	701	139	145	255	236	248	32	4117	89	371	0	78	1621	3-	3400	384	5,337
126	5	62	33	291	99	1749	138	315	109	43	333	177	324	120	3698	70	178	0	207	897-	347	2980	611	2,544
127	6	59	35	443	144	2143	97	447	189	136	447	200	281	78	4605	68	340	0	131	1567	135-	3914	427	2,776
128	6	68	26	393	169	2188	104	206	102	16	333	211	271	126	4120	93	322	0	0	499	231-	3476	46	1,924
129	8	65	27	177	51	1762	194	483	261	208	265	224	128	110	3862	179	124	293	9	913	151	3207	223	1,558
141	2	65	33	188	119	1749	136	400	101	118	255	172	163	25	3425	114	197	0	393	305	11-	3041	2176	2,051
323	0	82	18	0	38	3014	0	0	0	0	0	0	145	0	3197	0	247	0	0	952	311-	3051	0	1,833
138	3	70	27	209	112	1604	113	565	183	76	254	176	257	53	3602	68	244	99	123	245	7	3110	543	1,503
139	3	68	29	309	55	1921	126	400	94	51	259	168	158	46	3588	110	251	67	134	487	98-	3206	1256	2,085
140	4	61	35	344	97	1890	43	362	93	39	325	197	229	186	3806	85	362	66	178	562-	198-	3302	1278	2,393
146	5	62	33	308	68	1891	46	427	133	30	272	171	274	282	3901	158	340	3070	295	124	199-	3269	3579	2,323
147	5	79	16	393	168	2034	24	416	44	88	215	116	26	83	3608	56	189	0	151	152	47-	3333	754	909
145	5	63	32	365	110	2020	39	577	261	129	236	176	351	117	4381	110	318	0	75	40-	348-	3651	156	2,847
150	3	76	21	265	114	1894	75	192	5	3	268	149	152	549	3667	130	242	39	221	332	114-	3259	1615	1,199
152	8	66	26	158	60	1581	18	652	131	69	236	131	220	616	3872	83	631	0	82	446	22	3369	712	2,216
914	5	75	20	273	103	1761	201	390	163	25	420	188	224	60	3809	108	267	0	0	487	13-	3232	0	2,115
162	8	75	17	232	89	2111	96	754	98	65	260	185	289	101	4279	32	277	0	0	31	124-	3599	0	1,243
161	5	61	34	382	149	2131	5	459	108	67	304	204	320	82	4211	80	146	0	0	475	23-	3554	0	2,929
158	4	55	41	518	30	2266	182	450	90	68	355	231	460	229	4881	87	260	0	205	215	337-	4043	554	2,798
166	9	24	67	416	109	2362	70	609	124	87	396	115	269	36	4594	128	491	0	0	569	52-	3846	0	7,444
173	4	56	40	376	67	1940	193	445	89	20	271	190	157	40	3788	124	138	0	203	122	75	3355	0	3,455
178	6	54	40	313	98	1961	123	318	75	7	337	228	175	53	3687	40	305	0	76	1032	201-	3170	130	3,744
175	5	55	40	286	145	1831	161	342	146	79	381	200	239	62	3872	3	217	0	92	452	86-	3317	235	3,555
177	4	61	35	288	128	1955	114	693	118	100	395	202	145	89	4227	42	194	0	115	295-	379-	3794	767	2,726
181	5	61	34	165	117	1716	228	638	176	91	294	172	253	278	4129	67	176	0	7	558	19-	3538	4	2,499
182	5	53	42	258	79	1938	110	483	117	99	456	207	357	53	4156	23	201	2059	581	403	280-	3489	5465	3,518
186	4	23	73	298	89	1662	123	356	117	58	278	207	220	64	3471	56	112	0	334	89	183-	3002	2129	8,649

County Number and Name School District Name	District Number	1988-89 Resident Average Daily Membership					Pupil Data			Professional Staff		Tax Capacity Rates		Pupil Units (Weighted ADM)	
		1. Pre-Kindergarten Handicapped	2. Kindergarten	3. Elementary (Grades 1-6)	4. Secondary (Grades 7-12)	5. Total (Pre-K thru Grade 12)	6. Percent Minority	7. Percent Attendance	8. Percent Transported	9. Total Staff (FTE)	10. Pupil-Staff Ratio	11. Auditor Percent	12. Equalized Percent	13. Resident Pupil Units	14. Total Pupil Units
19 DAKOTA															
BURNSVILLE	191	57	793	4,458	4,075	9,383	7.2	95.5	79	605	15.4	57.55	52.36	10,414	10,447
FARMINGTON	192	27	230	1,249	948	2,454	2.5	96.0	88	150	16.2	59.70	54.89	2,671	2,678
HASTINGS	200	25	371	2,045	2,154	4,595	2.3	94.8	91	271	16.8	52.40	49.40	5,167	5,187
INVER GROVE	199	25	341	1,764	1,472	3,602	5.5	95.4	70	228	15.5	49.34	46.88	3,952	3,934
LAKEVILLE	194	20	379	1,981	1,649	4,029	2.8	95.9	92	253	15.6	52.89	49.00	4,420	4,369
RANDOLPH	195	2	31	162	191	386	.0	95.6	80	30	12.4	51.59	49.12	437	424
ROSEMOUNT-APPLE VALLE	196	78	1,633	9,015	7,352	18,078	5.5	95.0	80	1,044	17.2	53.58	49.13	19,853	19,781
SOUTH ST. PAUL	SP6	27	279	1,415	1,343	3,064	5.3	94.7	29	174	17.7	61.97	55.95	3,399	3,464
WEST ST. PAUL	197	32	363	2,036	1,875	4,306	6.7	95.2	90	280	15.0	36.20	33.98	4,780	4,707
20 DODGE															
CLAREMONT	201	3	23	115	99	240	1.7	97.0	53	22	10.6	48.93	47.82	263	262
DODGE CENTER	202	3	51	310	256	620	2.6	95.8	53	41	14.7	57.11	53.74	683	679
HAYFIELD	203	6	87	466	423	982	1.4	95.6	64	68	14.6	39.56	38.89	1,085	1,099
KASSON-MANTORVILLE	204	6	110	724	561	1,401	1.5	96.7	91	89	15.5	61.81	58.02	1,542	1,521
WEST CONCORD	205	5	38	188	196	427	3.7	96.3	59	34	12.5	48.42	53.19	475	479
21 DOUGLAS															
ALEXANDRIA	206	26	304	1,827	1,702	3,859	1.5	96.0	88	259	14.9	43.37	41.19	4,304	4,332
BRANDON	207		32	196	189	417	2.1	96.3	77	31	13.2	45.72	44.73	467	467
EVANSVILLE	208	1	31	152	127	311	.3	95.5	74	22	13.9	37.19	37.95	340	338
KENSINGTON (ICA)	209	2	10	100	77	189	2.7	96.6	80	16	16.5	45.48	47.46	211	211
OSAKIS	213	4	45	256	318	623	.8	95.4	79	42	15.0	38.08	38.18	712	725
22 FARIBAULT															
BLUE EARTH (ASE)	240	10	88	498	452	1,048	2.6	97.1	41	83	14.8	39.29	40.39	1,161	1,412
BRICELYN (ICA)	217	1	9	71	68	149	1.5	97.0	73	20	10.3	49.01	49.74	168	168
DELAVAN	218	1	14	75	68	158	1.3	96.1	67	23	6.7	45.96	43.16	174	168
ELMORE	219	1	10	106	91	208	4.8	98.0	37	21	9.8	43.60	41.41	235	238
KIESTER (ICA)	222	1	17	103	102	223	1.8	96.4	79	17	9.7	37.83	38.09	249	250
MINNESOTA LAKE	223		23	134	102	259	.4	96.3	68	24	10.7	50.64	48.95	282	281
WELLS	224	3	46	306	324	679	5.9	96.6	40	49	14.0	38.23	35.37	768	789
WINNEBAGO (ASE)	225	1	39	214	178	432	8.9	96.8	51	20	13.1	39.48	38.73	475	489
23 FILLMORE															
HARMONY	228		32	178	212	422	2.8	96.2	68	33	12.7	48.71	48.95	481	482
LANESBORO	229	2	32	178	172	384	1.0	95.6	61	30	12.9	51.27	52.04	428	440
MABEL-CANTON	238		31	195	197	423	.0	96.1	82	36	11.7	47.12	47.03	476	481
PETERSON	232	1	13	84	101	199	2.6	95.6	67	21	9.4	65.17	70.47	227	224
PRESTON-FOUNTAIN	233	7	41	259	245	552	.2	96.3	66	40	13.9	52.62	51.09	618	618
RUSHFORD	234	3	52	275	290	620	.8	96.9	64	44	14.2	55.14	54.35	695	694
SPRING VALLEY	237	2	66	376	372	816	2.9	95.6	81	55	14.6	48.42	48.33	911	905
WYKOFF	236	1	17	131	128	277	.4	96.1	71	23	12.2	56.28	56.22	313	314
24 FREEBORN															
ALBERT LEA	241	29	367	2,052	1,973	4,421	6.3	95.4	63	283	15.5	46.18	46.32	4,928	4,943
ALDEN (ICA)	242	1	25	175	167	368	1.3	94.3	71	25	13.1	35.83	32.15	414	412
EMMONS	243		17	105	83	205	3.4	95.7	56	19	10.6	42.55	42.21	225	226
FREEBORN (ICA)	244		11	79	97	187	.0	96.2	85	18	12.4	38.77	37.24	215	215
GLENVILLE	245		40	198	195	433	2.6	96.0	71	30	14.1	41.04	40.76	481	481

District Number	Revenue %			1988 – 89 Expenditures per Pupil Unit																Other Measures per Pupil Unit				
	15. Federal	16. State	17. Local and Other	18. District and School Admin.	19. District Support Services	20. Regular Instruction	21. Vocational Instruction	22. Exceptional Instruction	23. Instructional Support Services	24. Pupil Support Services	25. Operations and Maintenance	26. Food Service	27. Pupil Transportation	28. Other Oper. Program	29. Total PK-12 Operating Expenditures	30. Community Service	31. Capital Outlay	32. Building Construction	33. Debt Service	34. Operating Funds Balance	35. Change in Funds Balance	36. State and Local Oper. Costs	37. Long Term Debt	38. 1988 Adj. Net Tax Capacity
191	2	41	57	197	87	1653	91	439	115	111	341	150	210	723	4119	179	160	588	364	171	167-	3691	1101	4,586
192	3	67	30	272	88	1444	55	457	93	94	335	174	288	568	3867	55	299	98	326	185	299-	3363	2698	2,076
200	3	60	37	248	62	1488	30	398	103	87	281	180	227	582	3685	125	204	667	216	347	11-	3213	1480	2,675
199	3	52	45	211	111	1610	42	462	94	130	314	183	207	623	3988	131	226	0	95	338	116	3519	42	3,518
194	2	56	42	212	94	1415	37	370	110	79	286	138	271	537	3549	127	180	552	377	512	39-	3083	3886	3,432
195	3	61	36	257	87	1564	47	385	53	104	269	154	233	580	3735	92	411	0	155	777	197	3207	503	2,910
196	2	57	41	156	88	1455	39	306	164	57	260	142	169	484	3322	88	203	1583	460	228	58-	2952	4677	3,207
SP6	3	50	47	206	198	1655	21	391	124	127	398	178	200	621	4120	217	173	0	163	30-	5-	3657	207	3,411
197	3	22	75	245	96	2265	29	420	161	118	375	196	234	135	4273	200	1087	136	81	273	309-	3769	1647	8,649
201	4	65	31	282	107	1858	0	469	88	17	319	179	247	599	4164	37	246	0	439	284-	188-	3636	417	2,157
202	3	67	30	220	165	1817	14	500	212	35	311	215	133	38	3661	71	371	0	344	113	102	3258	585	1,631
203	5	75	20	169	81	1494	97	470	92	71	258	184	231	523	3669	107	212	0	0	443	59-	3127	58	1,697
204	2	74	24	216	26	1780	69	426	79	81	256	153	136	54	3275	61	197	1780	125	500	126	2898	3134	1,262
205	5	73	22	403	118	2069	113	486	93	31	306	219	218	68	4124	85	257	0	0	97-	174-	3572	114	1,567
206	5	60	35	150	49	1791	84	508	121	134	270	173	189	43	3511	107	235	891	205	320	31-	3033	1473	2,840
207	6	74	20	321	62	1634	113	337	83	51	206	173	265	35	3278	45	78	0	175	337	255	2697	1113	1,484
208	6	70	24	344	112	1634	129	265	83	30	279	178	190	32	3277	80	271	0	0	886	68	2756	0	2,001
209	5	74	21	336	70	1907	0	218	114	18	260	249	254	140	3566	28	191	0	0	413-	130-	2981	0	1,792
213	6	67	27	256	55	1684	141	364	107	181	242	169	238	45	3482	84	101	0	72	699	20	2943	379	1,870
240	4	57	39	188	51	1823	93	338	140	119	264	134	94	44	3288	114	217	0	0	582	120	2963	138	2,498
217	7	51	42	492	128	2280	0	538	159	6	431	259	282	96	4671	174	192	0	0	607	285	3848	0	3,809
218	5	49	46	523	293	3704	98	439	246	4	598	222	399	129	6655	0	483	0	0	1058	1680-	5868	0	5,029
219	5	61	34	341	205	1913	0	295	72	58	366	180	142	612	4183	97	360	0	0	109-	81-	3654	0	2,846
222	2	65	33	428	105	2284	18	294	158	5	394	166	170	58	4080	153	214	0	0	1078	269-	3743	0	2,762
223	4	57	39	417	117	2329	128	385	89	6	486	247	140	86	4431	140	290	0	455	179	130-	3939	0	2,831
224	6	66	28	291	62	1918	196	281	113	47	198	192	209	46	3552	66	135	0	0	446	158-	2961	0	2,516
225	3	71	26	162	78	2264	0	223	65	1	265	125	178	254	3613	76	211	0	0	607	132-	3251	0	2,342
228	5	71	24	371	94	1915	23	511	110	38	262	163	165	70	3722	99	385	0	170	323	52-	3233	170	1,694
229	5	64	31	256	60	1505	250	581	42	0	176	215	268	383	3736	177	123	5247	14	319	317-	2968	4267	1,142
238	7	70	23	243	64	1646	104	447	102	60	264	217	244	525	3917	69	252	0	0	463	73-	3277	0	1,658
232	8	73	19	398	86	2275	10	489	135	0	371	236	252	274	4526	112	116	0	0	488-	476-	3811	0	987
233	4	75	21	249	170	1839	36	341	110	53	276	192	160	94	3521	58	326	0	0	553	150	3083	42	1,286
234	3	75	22	288	74	1787	141	393	142	61	320	200	173	52	3632	75	183	0	178	102	124-	3184	503	1,293
237	3	77	20	377	71	1878	81	386	111	51	270	155	152	67	3599	94	155	0	0	427	79	3190	34	1,273
236	6	71	23	332	75	1779	33	388	86	23	290	208	224	203	3641	125	191	0	445	495	79	3001	486	1,301
241	3	64	33	204	37	1736	54	493	102	96	332	154	176	677	4062	46	192	0	148	517	182-	3645	71	1,955
242	3	74	23	314	73	1834	57	179	72	32	293	151	301	30	3336	60	160	0	0	461	54-	2857	0	2,239
243	4	65	31	362	114	2117	197	282	53	0	371	200	180	76	3953	85	250	0	127	886	608-	3512	378	2,225
244	4	62	34	417	110	2005	92	260	70	66	339	249	240	69	3917	47	335	0	41	1175	105-	3371	125	2,770
245	4	76	20	231	128	1805	99	449	107	2	312	218	206	75	3632	23	250	0	97	53	16	3175	0	1,751

County Number and Name School District Name	District Number	1988-89 Resident Average Daily Membership					Pupil Data			Professional Staff		Tax Capacity Rates		Pupil Units (Weighted ADM)	
		1. Pre-Kindergarten Handicapped	2. Kindergarten	3. Elementary (Grades 1-6)	4. Secondary (Grades 7-12)	5. Total (Pre-K thru Grade 12)	6. Percent Minority	7. Percent Attendance	8. Percent Transported	9. Total Staff (FTE)	10. Pupil-Staff Ratio	11. Auditor Percent	12. Equalized Percent	13. Resident Pupil Units	14. Total Pupil Units
25 GOODHUE															
CANNON FALLS	252	10	110	709	639	1,468	2.1	95.6	88	94	15.5	52.59	52.66	1,640	1,629
GOODHUE	253	3	49	256	235	543	.0	96.3	79	43	12.5	38.55	44.59	602	603
KENYON	254	3	54	304	272	633	1.5	96.9	68	39	16.2	39.58	40.95	701	705
PINE ISLAND	255	10	75	493	447	1,025	1.8	96.1	63	75	14.0	41.97	43.13	1,145	1,175
RED WING	256	32	242	1,425	1,409	3,108	4.1	95.6	66	204	15.4	41.51	41.46	3,484	3,527
WANAMINGO	258	1	29	147	138	315	4.2	95.9	57	28	11.1	47.38	53.37	349	347
ZUMBROTA (ICA)	260	8	47	353	314	722	1.3	96.0	67	52	13.3	43.01	44.85	808	803
26 GRANT															
ASHBY	261	1	26	147	139	313	.6	95.8	75	22	13.9	51.65	46.19	347	343
BARRETT (ICA)	262	1	7	61	51	120	2.4	87.8	98	3	44.7	45.57	45.34	134	135
ELBOW LAKE (ICA)	263	1	37	219	195	452	1.8	93.4	66	37	11.8	43.84	43.14	502	500
HERMAN-NORCROSS	264	1	19	141	134	295	.3	96.5	67	26	11.1	50.06	52.57	332	331
HOFFMAN (ICA)	265	2	26	129	93	250	.6	96.3	87	17	10.3	46.46	46.93	270	269
27 HENNEPIN															
BLOOMINGTON	271	41	884	5,205	5,521	11,651	7.4	95.0	80	737	15.6	49.65	42.67	13,149	13,167
BROOKLYN CENTER	286	9	129	646	597	1,381	13.9	94.1	66	102	15.2	44.66	37.23	1,524	1,767
EDEN PRAIRIE	272	29	543	3,023	2,241	5,836	4.9	95.9	94	347	16.6	52.19	42.81	6,348	6,360
EDINA	273	19	393	2,392	2,539	5,343	3.8	95.9	94	349	15.4	44.70	37.22	6,036	6,094
HOPKINS	270	35	555	3,140	3,098	6,828	7.6	95.3	92	470	14.7	42.95	35.80	7,634	7,837
MINNEAPOLIS	SP1	185	3,771	19,773	15,013	38,742	47.5	90.9	70	2,701	14.2	42.43	37.43	42,116	42,666
MINNETONKA	276	9	507	2,658	2,696	5,870	4.0	95.4	97	374	15.5	59.28	49.64	6,568	6,577
ORONO	278	6	174	944	922	2,046	2.1	94.8	100	135	15.0	51.23	42.16	2,282	2,281
OSSEO	279	83	1,708	9,330	7,664	18,785	6.7	95.2	70	1,121	16.5	55.69	47.17	20,614	20,465
RICHFIELD	280	15	334	1,880	2,068	4,297	14.0	94.8	83	284	14.8	46.84	40.05	4,861	4,879
ROBBINSDALE	281	62	1,093	6,609	6,320	14,084	10.1	97.0	68	907	15.3	50.41	42.65	15,754	15,756
ST. ANTHONY-NEW BRIGH	282	1	83	416	460	960	7.6	95.3	83	72	13.8	59.73	54.41	1,079	1,110
ST. LOUIS PARK	283	44	344	1,831	1,917	4,136	9.4	95.2	87	277	14.7	49.74	44.69	4,637	4,656
WAYZATA	284	16	497	2,924	3,168	6,605	4.9	95.6	95	404	16.2	51.78	42.02	7,465	7,473
WESTONKA	277	11	195	1,190	1,155	2,551	2.9	94.8	99	157	15.8	49.14	41.50	2,857	2,851
28 HOUSTON															
CALEDONIA	299	5	87	337	433	862	1.0	96.1	64	64	13.4	42.29	42.09	970	973
HOUSTON	294	2	41	253	237	533	2.5	95.2	68	38	13.9	51.38	49.77	596	593
LACRESCENT	300	6	81	528	657	1,272	1.0	95.7	71	92	14.0	49.09	44.09	1,461	1,478
SPRING GROVE	297		37	227	230	494	.8	96.3	61	36	13.4	48.30	48.79	556	556
29 HUBBARD															
AKELEY	301		13	94	105	212	.5	93.5	63	22	9.3	54.27	49.33	241	240
LAPORTE	306	2	21	144	103	270	4.6	96.0	96	23	12.5	51.07	43.96	295	317
NEVIS	308	1	24	146	143	314	2.6	95.3	82	25	11.9	47.74	42.73	352	352
PARK RAPIDS	309		168	905	864	1,936	4.3	94.9	94	141	13.9	41.48	38.16	2,154	2,211
30 ISANTI															
BRAHAM	314	7	91	524	426	1,048	1.2	95.8	78	67	15.3	52.89	50.73	1,151	1,139
CAMBRIDGE-ISANTI	911	16	290	1,921	1,693	3,920	2.0	95.4	93	247	15.9	46.45	42.45	4,369	4,390
31 ITASCA															
COLERAINE	316	7	123	812	776	1,718	4.1	94.9	89	106	15.8	33.30	30.23	1,928	1,921
DEER RIVER	317	4	104	531	444	1,083	20.8	94.9	97	70	15.2	44.49	40.15	1,187	1,177
GRAND RAPIDS	318	23	370	2,188	2,127	4,708	4.9	95.7	93	307	15.2	47.15	45.64	5,269	5,346
NASHWAUK-KEEWATIN	319	3	49	370	373	795	4.8	95.2	87	45	17.1	37.74	33.56	901	903

District Number	Revenue %			1988 – 89 Expenditures per Pupil Unit																Other Measures per Pupil Unit				
	15. Federal	16. State	17. Local and Other	18. District and School Admin.	19. District Support Services	20. Regular Instruction	21. Vocational Instruction	22. Exceptional Instruction	23. Instructional Support Services	24. Pupil Support Services	25. Operations and Maintenance	26. Food Service	27. Pupil Transportation	28. Other Oper. Program	29. Total PK-12 Operating Expenditures	30. Community Service	31. Capital Outlay	32. Building Construction	33. Debt Service	34. Operating Funds Balance	35. Change in Funds Balance	36. State and Local Oper. Costs	37. Long Term Debt	38. 1988 Adj. Net Tax Capacity
252	2	60	38	196	52	1405	65	338	79	67	281	185	195	620	3482	52	259	4010	544	495	123-	3068	5003	2,158
253	4	70	26	302	53	1899	127	347	141	49	283	219	339	68	3826	36	162	0	27	389	59-	3146	0	1,771
254	4	66	30	233	55	1667	124	335	80	97	283	198	289	35	3394	217	230	0	54	219	14-	2799	76	2,252
255	2	78	20	200	54	1863	152	328	112	96	216	160	134	88	3403	116	240	0	32	190	7	3050	165	1,201
256	3	25	72	239	73	1810	114	689	132	120	307	134	221	51	3889	131	194	535	107	163	15-	3446	261	8,229
258	4	62	34	389	102	2159	109	252	225	29	374	181	279	100	4200	43	182	0	0	130	343-	3639	0	2,437
260	2	66	32	293	89	1810	158	390	139	62	230	202	170	39	3582	56	149	0	41	970	48	3145	68	2,061
261	4	70	26	303	89	1631	145	338	297	0	259	193	204	52	3513	70	249	63	396	572	158	3047	2444	1,703
262	3	62	35	401	95	1982	0	71	9	8	468	281	230	63	3609	207	233	0	0	1477	144	3106	0	2,627
263	5	57	38	246	114	2296	150	306	45	40	258	209	241	135	4039	160	189	0	0	89	67-	3394	0	3,116
264	5	58	37	464	24	1940	113	382	118	46	314	210	183	143	3937	109	233	0	0	612	416	3399	89	3,427
265	6	68	26	299	47	1796	151	492	58	73	264	169	148	109	3605	66	236	0	0	93-	139	3111	0	2,259
271	2	20	78	250	146	2169	62	469	212	175	316	169	204	189	4359	200	243	0	179	719	224	3902	408	8,446
286	3	34	63	151	98	1720	161	299	339	84	286	172	139	563	4014	86	109	0	61	717	95-	3622	79	6,222
272	1	22	77	202	162	1545	42	429	173	66	326	161	184	545	3835	120	282	1434	606	315	7	3454	7201	8,288
273	1	16	83	201	247	2178	0	390	241	146	548	117	182	625	4876	246	279	0	71	254	237-	4519	38	11,628
270	2	16	82	281	188	1932	93	624	201	218	370	158	235	763	5063	227	271	251	96	227	142-	4575	1427	11,886
SP1	6	34	60	292	194	1629	107	877	187	113	363	168	403	692	5026	176	242	135	188	67	50-	4200	1274	8,360
276	2	30	68	213	156	2136	115	585	248	149	363	175	281	237	4657	192	183	11	146	353	116-	4119	1071	6,244
278	2	26	72	190	123	1798	75	462	271	135	591	204	328	748	4926	84	356	22	14	161	289-	4145	1285	7,379
279	2	55	43	190	102	1493	68	333	239	115	268	160	230	544	3742	88	174	607	266	507	3-	3278	2454	3,346
280	2	27	71	268	118	1731	65	445	177	129	400	135	185	840	4494	102	278	0	44	244	214-	4101	101	7,176
281	2	39	59	206	92	2195	92	608	190	234	410	157	205	58	4448	197	260	0	127	303	254-	3987	0	5,353
282	2	21	77	444	270	2251	100	700	141	120	501	120	161	303	5110	525	188	0	232	450	6	4624	213	7,359
283	2	19	79	272	215	2354	91	717	300	228	607	152	269	189	5392	412	219	0	0	1414	204	4853	0	9,008
284	2	18	80	321	115	1674	18	366	162	116	330	144	229	689	4164	127	284	1886	159	89	224-	3730	4173	8,602
277	3	33	64	202	115	1641	50	499	134	144	446	167	251	666	4316	308	327	0	98	78	198-	3808	33	6,414
299	5	73	22	237	39	1473	52	439	119	64	308	213	321	672	3936	109	211	0	112	178	186-	3257	600	1,617
294	4	77	19	239	69	1705	94	290	65	56	273	137	241	242	3412	77	225	0	96	526	121	2891	612	1,201
300	2	73	25	206	50	1524	40	339	70	70	236	146	308	600	3589	61	207	608	99	546	130	3011	1193	1,453
297	4	77	19	311	42	1880	84	238	62	32	254	181	251	41	3377	104	209	1666	84	599	332	2829	1537	1,306
301	6	60	34	470	150	2019	251	758	99	21	338	231	285	127	4749	0	100	0	440	814-	264-	3977	3209	2,794
306	6	66	28	540	15	1837	74	608	180	54	376	258	299	0	4240	40	288	405	59	144	144-	3585	3811	2,480
308	4	48	48	344	92	1977	295	613	127	5	380	268	369	76	4546	106	185	0	529	136	336-	3793	5345	4,975
309	8	61	31	238	104	1763	115	545	92	107	351	151	259	139	3864	69	198	3	76	173	105-	3232	325	3,230
314	5	77	18	255	90	1693	81	510	125	73	359	158	244	42	3629	66	258	0	188	219	117-	3107	796	1,200
911	5	69	26	197	86	1764	197	576	113	119	315	148	168	35	3717	69	198	168	127	338	11	3183	810	1,498
316	5	70	25	257	187	2067	70	416	154	120	413	147	222	52	4107	58	215	0	0	99-	173-	3661	34	1,152
317	12	70	18	279	82	2001	94	421	198	221	391	177	471	83	4418	58	221	0	428	445	138	3221	2455	2,163
318	4	40	56	223	65	2010	95	659	115	93	402	164	270	121	4217	57	278	1031	96	232	5	3608	1477	5,116
319	3	66	31	273	78	1845	133	456	56	87	415	125	504	191	4163	48	137	0	165	337-	73	3394	612	1,398

County Number and Name School District Name	District Number	1988-89 Resident Average Daily Membership					Pupil Data			Professional Staff		Tax Capacity Rates		Pupil Units (Weighted ADM)	
		1. Pre-Kindergarten Handicapped	2. Kindergarten	3. Elementary (Grades 1-6)	4. Secondary (Grades 7-12)	5. Total (Pre-K thru Grade 12)	6. Percent Minority	7. Percent Attendance	8. Percent Transported	9. Total Staff (FTE)	10. Pupil-Staff Ratio	11. Auditor Percent	12. Equalized Percent	13. Resident Pupil Units	14. Total Pupil Units
32 JACKSON															
HERON LAKE (ICA)	330	3	31	183	195	412	.0	96.8	83	32	13.1	34.62	33.63	466	464
JACKSON	324	3	92	523	430	1,048	5.2	93.6	66	74	14.1	46.05	44.79	1,153	1,146
LAKEFIELD (ICA)	325	3	39	191	224	457	1.6	95.0	56	37	12.0	36.21	36.56	517	516
SIOUX VALLEY (ICA)	328	1	7	44	37	89	.0	96.6	96	12	13.5	48.25	48.44	97	94
33 KANABEC															
MORA	332	7	176	875	739	1,797	1.7	96.2	81	116	15.4	47.02	46.08	1,967	1,968
OGILVIE	333	1	53	342	303	699	1.7	94.9	86	47	14.9	51.30	51.71	779	778
34 KANDIYOHI															
ATWATER (ICA)	341	1	50	295	299	645	2.0	95.3	70	42	12.9	37.18	36.12	724	720
NEW LONDON-SPICER	345	9	113	752	654	1,528	1.4	95.8	99	98	15.3	51.48	47.49	1,704	1,694
PRINSBURG (NONOPER)	815		1	11	7	19	.0	.0	100	0	.0	24.84	27.33	21	20
RAYMOND	346		36	172	150	358	7.0	95.6	74	28	13.2	46.50	48.80	392	405
WILLMAR	347	21	431	2,091	1,866	4,409	8.4	95.1	78	331	13.6	46.37	43.45	4,850	4,966
35 KITTSON															
HALLOCK	351		34	190	150	374	1.9	95.7	31	31	12.1	45.41	45.77	409	412
HUMBOLDT	352	2	4	34	33	73	.0	97.1	75	14	5.3	33.35	33.51	82	82
KARLSTAD	353	2	31	178	170	381	.0	96.5	75	34	11.3	51.16	51.83	425	427
KENNEDY	354		10	62	67	139	1.4	94.4	56	18	7.7	43.29	43.64	158	158
LANCASTER	356	1	20	85	80	186	.0	96.7	74	19	9.6	52.78	52.07	202	203
36 KOOCHICHING															
INTERNATIONAL FALLS	361	6	118	883	1,025	2,032	8.0	94.4	88	134	15.1	47.53	38.64	2,333	2,322
LITTLEFORK-BIG FALLS	362	4	28	181	179	392	2.0	96.3	70	29	13.4	53.13	48.67	441	435
SOUTH KOOCHICHING	363		22	155	149	326	2.9	95.8	96	34	10.2	48.79	41.19	367	393
37 LAC QUI PARLE															
BELLINGHAM	371	1	15	79	86	181	1.1	98.1	72	19	9.3	48.46	48.36	203	205
DAWSON	378	3	58	367	308	736	2.7	95.9	60	46	15.9	44.13	43.63	816	821
MADISON	377	1	42	281	265	589	1.2	96.1	44	39	15.0	34.49	34.86	660	659
MARIETTA-NASSAU	376		14	47	47	108	1.0	93.9	56	14	8.0	53.85	54.06	118	118
38 LAKE															
LAKE SUPERIOR	381	8	174	1,094	1,000	2,276	2.7	95.4	78	146	15.0	35.10	30.36	2,539	2,536
39 LAKE OF THE WOODS															
LAKE OF THE WOODS	390	7	57	330	297	691	1.9	94.8	86	51	13.4	40.32	41.77	766	764
40 LESUEUR															
CLEVELAND	391	1	42	251	211	505	2.6	95.5	68	35	14.2	38.97	34.34	558	549
LECENTER	392	3	65	379	292	739	.5	95.6	50	48	15.2	49.29	44.33	809	803
LESUEUR	393	2	89	413	498	1,002	1.8	95.5	60	65	15.1	42.54	36.21	1,134	1,130
MONTGOMERY	394	4	110	454	450	1,018	1.1	95.9	66	69	14.6	56.77	52.85	1,122	1,135
WATERVILLE	395	6	63	404	381	854	1.8	96.6	70	60	14.1	40.48	36.91	957	950
41 LINCOLN															
HENDRICKS	402	1	10	72	79	162	1.3	96.9	62	21	10.6	48.35	48.70	185	256
IVANHOE	403	1	28	188	169	386	.0	96.8	82	31	12.5	41.71	41.53	431	431
LAKE BENTON	404	3	20	126	118	267	.4	97.4	66	23	11.9	42.63	43.60	298	307
TYLER (ICA)	409	2	43	217	184	446	.0	95.2	92	16	13.5	36.52	36.96	487	488
VERDI	408	1	9	39	40	89	.0	96.9	97	10	8.0	40.77	40.37	98	88

District Number	Revenue %			1988 – 89 Expenditures per Pupil Unit																Other Measures per Pupil Unit				
	15. Federal	16. State	17. Local and Other	18. District and School Admin.	19. District Support Services	20. Regular Instruction	21. Vocational Instruction	22. Exceptional Instruction	23. Instructional Support Services	24. Pupil Support Services	25. Operations and Maintenance	26. Food Service	27. Pupil Transportation	28. Other Oper. Program	29. Total PK-12 Operating Expenditures	30. Community Service	31. Capital Outlay	32. Building Construction	33. Debt Service	34. Operating Funds Balance	35. Change in Funds Balance	36. State and Local Oper. Costs	37. Long Term Debt	38. 1988 Adj. Net Tax Capacity
330	7	63	30	212	57	2143	122	223	130	85	410	202	271	60	3914	69	388	0	142	229	105-	3311	666	2,683
324	4	63	33	275	46	2046	85	288	109	80	381	187	272	73	3841	81	209	0	458	196	62	3147	2809	2,735
325	6	62	32	311	86	1919	121	436	143	45	308	191	171	57	3788	173	326	0	0	449	373-	3291	33	2,625
328	12	50	38	480	239	1863	253	943	210	50	489	450	439	220	5636	218	312	0	0	92-	230	4151	0	5,097
332	5	70	25	196	77	1754	70	356	165	125	331	145	168	34	3418	100	286	301	140	464	58-	2967	1340	1,622
333	5	81	14	279	84	1730	103	365	136	34	223	189	213	62	3417	49	189	0	189	224	36	2917	404	905
341	4	68	28	257	56	1832	81	422	95	77	216	135	190	55	3415	65	287	0	139	778	183	2967	235	2,469
345	3	68	29	259	90	1813	120	341	115	48	288	170	319	25	3587	115	204	0	319	385	27-	3033	2540	2,138
815	1	59	40	26	235	3504	0	2576	111	0	0	0	1471	33	7957	1340	409	0	0	5152	300	6357	0	15,146
346	4	66	30	238	94	1895	32	336	103	40	247	193	303	203	3684	88	209	0	78	354	78	3081	302	2,030
347	4	66	30	220	52	1768	100	900	148	66	299	166	233	120	4073	78	137	229	95	293	19	3504	1141	2,146
351	3	55	42	434	77	2281	33	285	91	74	282	219	189	81	4047	76	361	0	0	813	95-	3476	0	3,227
352	2	23	75	951	356	4497	84	374	85	84	1253	339	521	363	8909	0	478	0	0	2585-	2138-	7849	0	15,742
353	5	59	36	254	39	1698	93	231	64	1	355	197	250	533	3715	137	320	0	555	585	25-	3174	3749	2,840
354	4	29	67	447	357	3892	0	409	79	44	742	257	220	286	6735	59	1177	0	0	86	1842-	6210	0	10,366
356	5	54	41	492	66	2963	221	345	91	2	487	232	331	68	5297	279	489	0	173	205-	577-	4609	1183	3,275
361	5	67	28	252	89	1949	128	480	73	142	414	154	216	57	3954	91	215	0	0	587	21-	3418	0	1,867
362	4	72	24	262	125	1840	42	467	52	19	357	135	272	89	3659	74	533	0	0	1669	882	3039	0	1,306
363	4	72	24	228	111	2287	108	349	179	121	612	242	480	127	4845	37	321	0	155	283	42-	3982	31065	1,063
371	10	56	34	401	125	2301	161	614	166	78	264	231	322	59	4721	133	359	0	0	107	1130-	3856	185	1,891
378	5	61	34	298	75	1881	61	420	62	53	369	198	188	46	3651	132	179	0	410	289	157	3114	857	2,136
377	5	64	31	308	46	1891	110	291	89	53	212	220	147	61	3428	155	1041	0	0	518	78-	2994	0	1,779
376	6	61	33	389	286	2600	113	508	41	4	461	184	267	45	4898	56	379	0	0	804	458-	4270	64	2,261
381	3	68	29	322	69	1958	81	414	195	88	370	137	277	238	4149	61	284	0	0	130	322-	3662	54	2,035
390	6	64	30	265	31	1815	131	542	138	68	351	192	263	89	3885	123	312	0	0	588	4	3334	0	1,909
391	3	70	27	235	90	1712	23	277	125	34	207	148	198	122	3170	23	158	0	86	993	240	2773	528	2,322
392	3	76	21	243	29	1342	114	285	69	35	264	159	163	507	3210	19	223	0	173	81	106	2779	772	1,499
393	4	66	30	240	88	1660	109	366	128	84	301	137	165	112	3391	186	201	0	107	247	75	2955	569	2,362
394	5	69	26	209	89	1731	142	506	74	77	277	159	272	79	3615	108	197	0	358	412	79	3004	1839	1,836
395	4	72	24	210	77	1439	90	399	77	46	290	146	168	570	3513	88	149	0	18	355	63-	3104	52	2,001
402	7	36	57	316	93	1771	354	544	98	38	346	174	166	63	3962	2	311	0	128	722	68	3375	1133	4,333
403	7	62	31	218	51	1769	265	345	82	106	250	233	187	66	3571	96	244	0	0	531	302-	3042	0	2,521
404	5	67	28	330	91	1797	215	404	49	38	376	226	158	56	3741	85	190	0	38	899	9-	3288	67	1,963
409	2	73	25	185	59	1994	107	153	66	10	233	127	321	48	3304	92	136	0	53	935	164	2816	0	1,761
408	10	60	30	585	225	2294	5	608	141	5	512	257	371	150	5153	90	166	0	0	529-	948-	4288	0	2,685

County Number and Name School District Name	District Number	1988-89 Resident Average Daily Membership					Pupil Data			Professional Staff		Tax Capacity Rates		Pupil Units (Weighted ADM)	
		1. Pre-Kindergarten Handicapped	2. Kindergarten	3. Elementary (Grades 1-6)	4. Secondary (Grades 7-12)	5. Total (Pre-K thru Grade 12)	6. Percent Minority	7. Percent Attendance	8. Percent Transported	9. Total Staff (FTE)	10. Pupil-Staff Ratio	11. Auditor Percent	12. Equalized Percent	13. Resident Pupil Units	14. Total Pupil Units
42 LYON															
BALATON	411	3	23	160	147	333	2.5	96.4	60	29	11.5	42.46	42.95	373	373
COTTONWOOD	412	1	43	186	196	426	.2	96.2	51	30	13.9	39.17	38.55	473	469
LYND (ASE)	415	2	14	103	86	205	.0	96.3	76	11	13.5	43.25	41.24	230	230
MARSHALL (ASE)	413	14	192	991	979	2,176	4.6	95.9	60	159	14.1	48.69	46.98	2,422	2,516
MINNEOTA	414	1	59	205	238	503	1.6	96.2	58	38	13.3	33.36	32.79	557	561
RUSSELL (ICA)	418	1	19	114	74	208	.0	95.9	85	19	12.8	41.13	39.80	224	224
TRACY	417	4	66	324	392	786	2.4	95.2	94	62	12.7	39.46	40.24	890	898
43 MCLEOD															
BROWNTON	421	2	21	170	183	376	1.3	95.3	58	25	14.9	37.38	41.49	429	437
GLENCOE	422	8	108	565	669	1,350	2.7	95.9	74	86	15.5	53.13	50.21	1,529	1,538
HUTCHINSON	423	16	221	1,206	1,248	2,691	1.8	96.2	88	165	16.2	52.66	51.13	3,020	3,030
LESTER PRAIRIE (ICA)	424	2	36	228	204	470	.4	95.7	48	36	14.1	45.88	41.84	523	590
SILVER LAKE	425	2	38	111	230	381	.8	95.9	81	28	13.3	60.93	62.70	441	444
STEWART	426	2	18	144	130	294	3.2	95.7	59	25	11.3	38.00	39.14	330	324
WINSTED (ICA)	427		15	99	102	216	1.6	97.4	75	13	13.8	47.19	42.94	243	304
44 MAHNOMEN															
MAHNOMEN	432	3	56	368	422	849	42.1	94.9	77	64	13.3	58.74	61.85	968	973
WAUBUN	435	5	49	331	289	674	43.7	94.3	92	60	11.2	40.59	41.04	751	751
45 MARSHALL															
ALVARADO (ICA)	436	1	12	74	63	150	11.4	95.9	79	13	16.2	48.36	53.10	165	201
ARGYLE	437		18	126	130	274	.7	94.6	50	23	11.8	37.50	41.25	311	311
GRYGLA	447	2	14	125	130	271	.0	95.8	84	24	11.0	54.53	58.38	309	309
MIDDLE RIVER	440	1	19	92	117	229	.0	96.9	77	18	13.0	81.96	91.11	260	267
NEWFOLDEN	441	3	34	205	214	456	3.3	95.9	93	37	12.2	47.03	48.95	513	513
OSLO (ICA)	442		12	73	62	147	2.0	95.5	82	20	9.6	45.72	50.11	162	257
STEPHEN	443		23	141	147	311	.0	96.6	51	23	13.3	40.32	45.08	350	351
STRANDQUIST	444		4	55	36	95	6.3	97.1	79	12	8.1	85.92	89.80	105	105
WARREN	446	4	40	284	275	603	2.8	96.3	40	49	12.5	47.10	49.65	680	683
46 MARTIN															
CEYLON	451		22	74	107	203	.0	96.2	50	21	9.7	47.11	51.17	230	231
EAST CHAIN (ICA)	453	1	9	94	76	180	1.1	97.2	95	15	11.7	43.79	43.04	201	202
FAIRMONT	454	14	160	986	944	2,104	2.2	96.2	84	115	18.2	54.66	58.49	2,355	2,355
GRANADA-HUNTLEY (ICA)	460	2	22	182	129	335	1.9	96.5	78	26	12.7	38.49	36.84	368	369
SHERBURN (ICA)	456		39	211	181	431	1.1	96.3	57	38	13.8	44.98	45.43	474	475
TRIMONT (ICA)	457	1	19	125	113	258	1.4	96.3	58	25	10.9	45.46	45.10	288	289
TRUMAN (ASE)	458		32	205	199	436	.6	95.8	57	31	14.3	40.40	41.45	489	499
WELCOME (ICA)	459	1	22	128	115	266	1.3	95.6	68	12	12.6	36.53	37.55	294	295
47 MEEKER															
COSMOS	461	1	24	130	122	277	4.8	95.6	91	22	12.7	43.55	47.73	307	314
DASSEL-COKATO	466	10	148	845	780	1,783	1.1	96.3	92	113	15.7	41.25	39.08	1,982	1,975
EDEN VALLEY	463	6	88	384	394	872	.5	97.2	99	59	14.8	44.08	43.81	966	976
GROVE CITY (ICA)	464	4	42	166	130	342	.7	96.7	74	31	13.6	30.77	33.72	366	360
LITCHFIELD	465	9	172	938	923	2,042	4.3	95.1	81	126	16.2	42.45	42.07	2,279	2,276
48 MILLE LACS															
ISLE	473	2	51	241	181	475	6.2	95.4	85	36	13.4	49.16	45.32	512	518
MILACA	912	7	124	801	730	1,662	2.8	94.5	82	110	14.9	49.04	46.59	1,857	1,841
ONAMIA	480	4	88	397	262	751	17.9	94.1	100	64	11.9	49.78	45.91	798	810
PRINCETON	477	23	218	1,345	1,132	2,718	1.8	95.6	94	177	15.0	57.22	51.95	3,005	2,950

District Number	Revenue %			1988 – 89 Expenditures per Pupil Unit																Other Measures per Pupil Unit				
	15. Federal	16. State	17. Local and Other	18. District and School Admin.	19. District Support Services	20. Regular Instruction	21. Vocational Instruction	22. Exceptional Instruction	23. Instructional Support Services	24. Pupil Support Services	25. Operations and Maintenance	26. Food Service	27. Pupil Transportation	28. Other Oper. Program	29. Total PK-12 Operating Expenditures	30. Community Service	31. Capital Outlay	32. Building Construction	33. Debt Service	34. Operating Funds Balance	35. Change in Funds Balance	36. State and Local Oper. Costs	37. Long Term Debt	38. 1988 Adj. Net Tax Capacity
411	6	62	32	321	52	2084	72	354	113	39	304	222	201	45	3807	57	310	0	0	352	143-	3257	0	2,520
412	5	66	29	215	67	2076	97	154	100	65	255	209	170	67	3473	5	134	0	0	498	110-	3003	0	2,393
415	3	68	29	196	229	1673	0	246	105	21	272	207	243	41	3233	96	415	0	0	881	476	2810	0	1,933
413	4	60	36	297	45	1887	57	409	103	80	397	194	218	40	3728	125	168	837	293	260	145-	3198	2978	2,701
414	7	69	24	260	59	2171	68	210	57	40	299	171	149	189	3673	162	429	0	39	491	96-	3017	36	2,199
418	4	47	49	320	118	1837	106	215	101	18	224	306	191	33	3469	112	165	0	0	650	154	2981	0	4,246
417	6	55	39	247	73	1993	150	622	112	129	343	191	189	48	4096	85	151	0	144	26	193-	3515	0	3,168
421	4	79	17	352	33	1429	177	355	102	39	322	129	230	48	3217	62	234	0	0	777	17	2743	0	1,337
422	2	66	32	182	87	1515	63	199	138	214	327	179	194	538	3635	159	191	0	170	76	72	3218	711	1,888
423	2	64	34	249	83	1681	112	336	123	94	324	167	244	46	3460	49	188	608	197	437	3-	3000	3192	2,060
424	4	67	29	239	89	1698	26	332	83	80	205	155	220	29	3157	7	102	0	82	558	5	2681	124	1,390
425	3	76	21	269	81	1759	88	230	58	32	237	136	353	51	3294	46	279	0	474	455	78	2750	3230	1,290
426	6	71	23	297	186	1851	62	373	89	110	331	173	167	60	3699	93	274	0	0	399	81-	3204	11	1,980
427	3	72	25	117	34	1859	0	534	15	2	144	100	379	294	3478	73	144	0	56	987	67-	2969	123	3,402
432	20	64	16	304	89	2162	128	663	63	49	372	206	326	71	4432	66	452	0	270	28	247-	3435	3351	1,177
435	18	67	15	404	95	2097	80	627	181	91	332	233	393	65	4599	42	591	0	0	383	166-	3514	0	1,774
436	3	56	41	296	58	1462	122	314	21	73	294	253	183	307	3382	0	125	0	425	130-	218	2977	2955	4,351
437	5	54	41	418	24	1964	45	369	75	56	418	179	224	75	3846	54	161	0	149	758	5	3221	32	3,471
447	5	74	21	343	45	1903	306	506	185	1	363	236	430	56	4375	30	223	0	177	1332	382	3547	1342	1,088
440	8	72	20	333	31	1963	76	398	124	12	251	340	366	254	4149	70	219	0	86	348	1	3301	480	895
441	5	64	31	388	28	1789	70	354	51	28	304	236	322	85	3655	48	345	0	182	99	9	2955	439	2,382
442	5	42	53	406	80	1889	173	423	38	100	417	221	374	387	4508	30	94	111	362	2715	304-	3808	1849	2,523
443	6	49	45	325	82	1868	0	330	140	118	528	201	203	46	3841	57	341	0	0	93-	38-	3273	0	4,349
444	7	54	39	813	99	2784	150	648	145	3	501	311	349	225	6029	135	179	0	0	1065-	1120-	5184	0	2,663
446	3	61	36	327	25	2173	55	346	79	23	383	190	169	81	3850	8	201	0	360	140-	126-	3371	676	2,940
451	3	61	36	289	168	2440	0	255	40	61	392	214	232	93	4185	141	352	0	0	476	12-	3666	0	2,750
453	6	43	51	396	160	2042	60	427	88	38	460	227	297	120	4316	58	321	0	161	474	117	3565	74	5,172
454	3	57	40	277	110	1715	156	245	162	80	412	187	267	64	3676	112	181	0	196	185	56-	3155	350	2,276
460	2	62	36	318	137	2073	56	253	125	44	265	166	251	75	3762	60	326	0	0	1469	88-	3296	0	3,245
456	4	47	49	282	139	1979	139	275	103	52	433	182	196	86	3866	102	394	0	0	847	151	3334	18	4,461
457	6	35	59	317	237	1887	140	323	140	61	443	215	193	86	4041	96	413	0	0	192	152	3481	71	5,785
458	4	57	39	293	94	2005	95	407	75	51	354	174	365	51	3962	169	297	0	0	1248	160	3351	0	3,447
459	2	43	55	361	149	1947	138	331	105	59	299	211	207	94	3903	115	536	0	0	736	91-	3537	0	4,739
461	4	64	32	313	102	1635	0	399	259	39	367	229	270	186	3799	161	160	0	0	899	459	3257	0	2,462
466	3	74	23	210	43	1696	99	377	157	76	324	160	216	26	3384	83	114	92	0	588	87	2948	2522	1,616
463	5	74	21	230	63	1788	84	387	77	75	283	201	290	55	3532	94	173	0	120	570	99	2909	740	1,667
464	6	75	19	334	120	2107	0	430	125	11	215	229	286	47	3905	0	172	0	102	52-	319-	3251	0	1,635
465	3	70	27	252	120	1921	49	407	69	75	219	137	254	98	3600	106	169	0	69	88	136-	3125	264	2,004
473	4	60	36	368	76	1833	30	413	103	10	324	160	222	85	3625	81	297	0	265	496	128	3135	1123	3,419
912	3	76	21	240	83	1499	121	442	168	47	276	171	317	471	3835	107	143	0	130	80-	161-	3221	748	1,247
480	10	58	32	244	82	2282	31	561	84	434	374	212	304	61	4670	104	259	0	189	563	64	3744	739	3,025
477	3	72	25	268	80	1698	197	409	244	117	291	181	348	108	3941	98	221	0	231	149	203-	3274	1409	1,380

County Number and Name School District Name	District Number	1988-89 Resident Average Daily Membership					Pupil Data			Professional Staff		Tax Capacity Rates		Pupil Units (Weighted ADM)	
		1. Pre-Kindergarten Handicapped	2. Kindergarten	3. Elementary (Grades 1-6)	4. Secondary (Grades 7-12)	5. Total (Pre-K thru Grade 12)	6. Percent Minority	7. Percent Attendance	8. Percent Transported	9. Total Staff (FTE)	10. Pupil-Staff Ratio	11. Auditor Percent	12. Equalized Percent	13. Resident Pupil Units	14. Total Pupil Units
49 MORRISON															
LITTLE FALLS	482	22	256	1,487	1,471	3,236	1.0	95.5	79	184	17.8	51.22	47.57	3,625	3,682
MOTLEY (ICA)	483	2	46	241	200	489	3.6	96.0	95	36	15.5	44.35	40.68	537	521
PIERZ	484	11	84	206	508	809	1.6	96.3	94	66	12.1	48.02	47.44	944	958
ROYALTON	485	5	64	377	324	770	.0	96.7	92	53	14.6	48.55	47.78	852	855
SWANVILLE	486	6	35	206	204	451	2.5	98.1	94	27	15.6	64.86	63.54	504	494
UPSALA	487	3	32	222	187	444	.2	97.1	97	31	14.2	41.71	41.74	495	504
50 MOWER															
AUSTIN	492	24	289	1,862	1,722	3,897	2.8	96.6	59	272	14.4	45.03	41.66	4,357	4,402
GRAND MEADOW	495	1	32	197	157	387	.5	95.2	49	31	12.5	43.90	42.59	426	425
LEROY	499	1	33	213	188	435	1.4	95.4	73	34	12.6	49.51	50.79	483	484
LYLE	497		18	141	111	270	.0	96.0	59	22	12.5	40.39	39.04	299	298
SOUTHLAND	500	4	58	264	305	631	.5	95.5	100	53	12.3	46.39	44.12	708	728
51 MURRAY															
CHANDLER-LAKE WILSON	918	3	24	130	105	262	.4	97.7	88	24	10.7	35.78	39.08	289	293
FULDA	505	3	43	253	266	565	1.2	96.8	70	43	13.1	42.09	43.90	637	634
SLAYTON	504	4	62	347	328	741	.4	96.6	64	51	14.5	44.71	48.95	826	822
52 NICOLLET															
NICOLLET	507	2	28	156	188	374	.5	96.3	62	29	12.7	65.56	67.10	424	423
ST. PETER	508	5	126	841	830	1,802	1.5	95.0	63	126	14.3	55.17	52.33	2,030	2,053
53 NOBLES															
ADRIAN	511	1	46	223	253	523	.6	96.8	57	40	13.1	55.65	48.58	589	588
BREWSTER (ICA)	513	1	23	119	89	232	.0	97.9	69	10	14.1	41.74	40.62	250	249
ELLSWORTH	514	2	24	108	93	227	.0	96.8	58	21	10.6	45.08	41.92	247	248
ROUND LAKE (ICA)	516	2	13	93	73	181	2.1	95.8	81	17	11.4	40.75	39.45	200	201
WORTHINGTON	518	14	176	1,042	1,095	2,327	6.1	95.9	65	166	14.1	52.66	50.82	2,628	2,646
54 NORMAN															
ADA	521	1	30	250	249	530	.8	96.0	77	39	13.3	46.34	45.38	601	599
BORUP	522		3	62	65	130	2.3	96.8	72	17	7.8	59.74	62.25	150	150
GARY	523	1	13	91	95	200	1.6	95.9	82	16	11.9	60.24	60.32	226	219
HALSTAD (ICA)	524		15	74	89	178	3.9	95.2	79	15	12.1	48.33	48.18	201	227
HENDRUM (ICA)	525	1	12	102	71	186	12.8	94.7	89	17	13.5	55.18	55.27	204	230
TWIN VALLEY	526		32	184	152	368	4.1	95.9	80	29	12.6	46.74	46.41	405	405
55 OLMSTED															
BYRON	531	1	108	578	505	1,192	.9	96.4	48	81	14.5	50.67	48.14	1,315	1,303
CHATFIELD	227	3	63	428	389	883	.0	96.3	59	60	14.6	39.47	38.84	988	983
DOVER-EYOTA	533	5	62	417	379	863	.1	97.1	77	59	14.6	47.86	47.40	963	959
ROCHESTER	535	52	1,320	6,132	5,534	13,038	7.6	95.1	55	768	17.0	48.50	44.72	14,326	14,401
STEWARTVILLE	534	4	131	713	737	1,585	.7	96.1	71	102	15.2	55.48	52.04	1,778	1,753
56 OTTER TAIL															
BATTLE LAKE	542		31	203	222	456	3.1	95.3	86	35	12.4	43.97	39.73	519	505
DEER CREEK	543	1	21	109	109	240	1.3	96.7	81	19	12.4	36.15	37.30	266	266
FERGUS FALLS	544	11	224	1,407	1,320	2,962	1.7	95.5	71	180	16.6	48.14	43.97	3,312	3,353
HENNING	545	4	40	211	239	494	1.4	96.3	85	37	13.2	37.25	35.50	557	553
NEW YORK MILLS	553	5	47	339	349	740	.5	96.5	92	52	14.2	51.77	48.88	838	839
PARKERS PRAIRIE	547	2	49	279	246	576	.3	96.1	74	43	13.4	54.67	52.23	638	643
PELICAN RAPIDS	548	2	98	548	461	1,109	3.3	95.9	77	76	14.5	42.68	39.27	1,221	1,221
PERHAM	549	7	123	577	627	1,334	1.8	95.0	79	86	15.5	50.65	46.70	1,493	1,482
UNDERWOOD	550	1	41	223	181	446	.0	96.2	89	30	14.3	49.80	47.08	488	478

District Number	Revenue %			1988 – 89 Expenditures per Pupil Unit																Other Measures per Pupil Unit				
	15. Federal	16. State	17. Local and Other	18. District and School Admin.	19. District Support Services	20. Regular Instruction	21. Vocational Instruction	22. Exceptional Instruction	23. Instructional Support Services	24. Pupil Support Services	25. Operations and Maintenance	26. Food Service	27. Pupil Transportation	28. Other Oper. Program	29. Total PK-12 Operating Expenditures	30. Community Service	31. Capital Outlay	32. Building Construction	33. Debt Service	34. Operating Funds Balance	35. Change in Funds Balance	36. State and Local Oper. Costs	37. Long Term Debt	38. 1988 Adj. Net Tax Capacity
482	5	73	22	217	41	1624	193	456	130	86	379	177	309	7	3604	115	145	0	179	180	64-	3026	688	1,529
483	0	64	36	263	93	1277	161	489	110	69	300	0	433	70	3265	45	246	0	186	479	388	2832	1353	3,028
484	9	72	19	282	68	1543	218	751	89	150	207	191	445	36	3980	125	157	0	152	381	15	3088	529	1,643
485	6	74	20	244	68	1807	143	380	83	56	251	186	178	27	3424	54	193	0	238	443	68	2908	1578	1,502
486	6	75	19	355	51	1848	94	416	36	44	252	200	312	45	3652	54	130	0	435	311	68-	3012	3041	1,143
487	7	78	15	309	103	1803	242	397	92	12	256	196	200	43	3654	103	209	0	0	455	3	3028	0	864
492	4	63	33	238	134	1762	142	794	124	85	428	139	176	161	4183	101	234	966	0	172	4-	3744	0	2,422
495	3	72	25	260	82	1970	159	221	33	43	354	204	163	63	3553	61	309	0	113	591	143-	3121	481	1,926
499	4	72	24	217	121	1897	217	384	28	68	261	184	190	87	3653	239	284	1227	0	678	25-	3174	1302	1,943
497	5	70	25	315	169	1592	4	288	15	0	347	205	183	415	3533	110	260	0	20	1154	13-	3018	127	1,684
500	4	67	29	326	73	1960	187	418	159	65	353	236	472	112	4361	234	154	0	0	287	189-	3512	0	2,645
918	4	67	29	383	231	2205	0	623	180	93	461	66	246	45	4532	64	588	0	0	936	411-	4032	44	2,506
505	5	63	32	295	95	1942	221	295	56	87	362	182	285	167	3988	157	139	0	183	225	47-	3274	79	2,346
504	6	64	30	321	101	1775	60	396	101	132	340	225	274	133	3858	60	158	0	0	200	199	3139	149	2,034
507	3	58	39	369	179	1935	86	317	126	206	340	259	465	213	4493	260	81	0	1062	67	437-	3569	9663	2,679
508	3	68	29	255	59	1762	83	541	161	84	335	111	199	41	3631	91	213	62	197	5	65-	3239	2194	1,786
511	6	67	27	282	26	2036	50	363	56	34	263	196	320	90	3715	37	161	0	330	100	126	2980	2849	2,131
513	4	69	27	283	74	1944	172	233	118	2	293	120	247	49	3535	180	679	0	0	1290	10-	3072	0	2,420
514	5	69	26	360	101	2602	36	399	79	0	265	215	163	63	4282	48	125	0	128	562	559-	3778	0	2,201
516	3	67	30	384	89	1608	152	406	130	7	404	221	291	83	3775	143	341	0	0	263	254-	3259	0	2,696
518	4	62	34	204	100	1754	103	861	208	156	296	202	241	40	4165	147	119	26	240	532	0	3662	2081	2,277
521	5	58	37	128	27	1634	425	340	78	12	212	204	304	505	3868	114	354	0	229	563	169-	3100	1288	3,046
522	4	48	48	347	335	2867	55	369	121	41	469	336	254	182	5376	12	332	0	117	2153	148-	4807	399	4,560
523	6	66	28	272	55	1859	240	374	27	8	495	211	525	426	4493	119	299	0	357	685	28	3523	1451	2,046
524	13	44	43	409	79	1808	369	391	109	261	408	222	326	59	4444	55	416	0	254	1151	203-	3588	695	3,827
525	6	57	37	419	74	1659	260	498	107	6	364	265	280	55	3986	25	333	0	89	906	19	3335	0	3,414
526	5	73	22	304	33	1780	496	341	18	20	262	245	326	54	3880	93	375	0	50	58	50-	3094	210	1,562
531	2	74	24	233	20	1860	34	394	81	82	300	189	166	62	3421	123	244	0	147	254	1	3031	380	1,307
227	4	76	20	239	132	1762	127	321	116	78	361	166	228	51	3581	52	222	0	0	351	161-	3124	13	1,385
533	4	78	18	270	63	1674	60	371	57	67	259	179	161	64	3226	71	220	0	43	671	135	2846	42	1,133
535	3	50	47	206	100	1745	94	514	246	102	335	144	226	168	3879	106	200	825	184	270	64-	3418	1695	3,649
534	2	75	23	253	30	1724	82	537	147	98	272	172	224	90	3629	84	189	0	205	252	56-	3172	1088	1,276
542	5	42	53	304	82	1962	221	449	87	58	347	179	310	36	4034	99	265	0	48	400	234-	3372	178	5,863
543	7	81	12	435	79	1865	111	385	72	14	202	183	247	50	3642	45	130	0	0	437	206-	3069	0	833
544	3	62	35	245	55	1685	118	503	82	100	269	133	240	113	3543	83	135	0	69	368	78	3019	221	2,539
545	5	71	24	277	132	1814	183	424	84	56	211	152	242	62	3637	106	170	0	23	511	62-	3153	0	1,978
553	6	78	16	273	117	1706	255	488	77	33	279	164	207	79	3678	65	326	0	96	275	78-	3149	453	1,032
547	7	72	21	308	67	1852	140	473	164	69	240	177	309	47	3848	50	170	0	325	543	78-	3153	2340	1,607
548	5	63	32	228	40	1839	56	359	99	28	278	153	296	53	3428	41	158	0	151	618	27	2818	901	3,356
549	5	61	34	222	71	1651	151	556	77	76	210	180	350	105	3650	73	85	206	8	43-	59-	2997	4028	3,022
550	5	75	20	334	112	1714	151	429	115	8	257	224	212	56	3612	78	181	0	182	299	73-	3040	765	1,324

County Number and Name School District Name	District Number	1988-89 Resident Average Daily Membership					Pupil Data			Professional Staff		Tax Capacity Rates		Pupil Units (Weighted ADM)	
		1. Pre-Kindergarten Handicapped	2. Kindergarten	3. Elementary (Grades 1-6)	4. Secondary (Grades 7-12)	5. Total (Pre-K thru Grade 12)	6. Percent Minority	7. Percent Attendance	8. Percent Transported	9. Total Staff (FTE)	10. Pupil-Staff Ratio	11. Auditor Percent	12. Equalized Percent	13. Resident Pupil Units	14. Total Pupil Units
57 PENNINGTON															
GOODRIDGE	561	1	12	130	101	244	.4	96.7	87	21	11.4	38.70	42.62	274	270
THIEF RIVER FALLS	564	11	186	985	1,127	2,309	2.5	95.0	64	143	15.9	52.84	55.43	2,610	2,589
58 PINE															
ASKOV (ASE)	566		25	183	155	363	5.0	94.7	99	28	15.1	67.59	66.10	404	403
FINLAYSON	570	3	13	117	108	241	.0	96.2	85	19	12.2	60.50	58.14	271	270
HINCKLEY	573	2	64	431	370	867	6.8	96.1	87	53	16.4	29.56	28.76	965	973
PINE CITY	578	5	145	750	700	1,600	2.1	94.2	84	101	15.6	57.12	53.76	1,773	1,763
SANDSTONE (ASE)	576	1	53	305	276	635	8.8	91.9	94	65	10.5	57.16	55.90	705	728
WILLOW RIVER	577	3	43	246	181	473	3.3	94.9	97	32	14.5	61.28	59.25	515	512
59 PIPESTONE															
EDGERTON	581	1	21	142	128	292	.0	96.9	73	25	11.7	38.21	37.90	325	328
JASPER	582	1	22	93	105	221	8.3	95.9	63	21	10.6	54.97	55.02	247	274
PIPESTONE	583	8	124	610	580	1,322	7.5	96.2	52	85	15.6	40.69	41.10	1,462	1,484
RUTHTON (ICA)	584	1	12	95	82	190	.3	95.6	81	29	13.0	33.24	33.77	212	212
60 POLK															
CLIMAX	592	1	9	102	86	198	4.3	95.7	71	20	11.1	53.10	56.39	223	258
CROOKSTON (ASE)	593	5	172	912	849	1,938	6.8	94.4	60	134	14.6	42.12	40.31	2,150	2,190
EAST GRAND FORKS	595	3	183	925	806	1,917	12.6	94.4	57	133	14.4	44.18	39.96	2,110	2,127
ERSKINE (ICA)	597		17	89	89	195	1.3	95.2	87	20	11.8	56.06	52.48	216	383
FERTILE (ASE)	599	1	55	262	221	539	3.0	95.7	80	45	12.6	53.47	54.13	588	625
FISHER	600		10	98	109	217	6.1	95.8	100	21	10.2	47.20	50.89	250	250
FOSSTON	601	2	60	357	364	783	7.1	95.1	76	57	13.6	64.73	61.21	880	875
MCINTOSH (ICA)	603		26	154	124	304	2.5	94.8	85	21	12.9	43.52	43.14	334	446
MENTOR (ASE)	604		15	65	59	139	.0	86.6	91	7	12.3	43.35	40.23	152	152
61 POPE															
CYRUS	611	2	17	72	74	165	.7	97.8	61	15	9.7	43.99	47.77	183	183
GLENWOOD	612	4	95	545	426	1,070	.7	96.3	77	70	15.2	42.00	42.43	1,171	1,171
STARBUCK	614	1	46	185	179	411	2.9	96.7	58	31	13.3	43.04	43.93	450	451
VILLARD	615	1	23	106	92	222	2.7	97.3	88	19	12.0	46.35	46.08	243	243
62 RAMSEY															
MOUNDS VIEW	621	54	956	5,312	5,135	11,457	7.2	95.4	89	652	17.4	46.17	41.89	12,779	12,829
N. ST. PAUL-MAPLEWOOD	622	61	800	4,285	3,788	8,934	4.6	94.7	76	525	16.7	53.77	47.46	9,871	9,843
ROSEVILLE	623	19	499	2,961	2,862	6,341	9.6	94.8	89	415	15.2	50.84	47.95	7,093	7,137
ST. PAUL	625	299	3,257	16,154	12,982	32,692	39.5	93.3	68	2,396	13.7	46.85	44.65	35,641	35,954
WHITE BEAR LAKE	624	59	741	3,963	3,480	8,243	3.5	94.4	78	521	15.6	50.05	44.23	9,094	9,060
63 RED LAKE															
OKLEE	627		21	180	132	333	.6	96.4	75	27	12.3	42.01	47.73	370	375
PLUMMER	628	1	18	116	109	244	.0	96.2	79	20	12.1	34.28	36.94	272	272
RED LAKE FALLS (ASE)	630	2	39	171	265	477	2.9	97.1	61	37	12.8	35.85	41.65	549	548
64 REDWOOD															
BELVIEW	631		20	81	63	164	.0	96.4	69	18	9.2	47.68	45.95	176	179
LAMBERTON(ICA)	633	2	26	135	146	309	.0	97.0	55	24	11.8	39.12	38.84	346	347
MILROY	635	1	18	112	68	199	.5	96.2	78	16	12.5	45.23	41.54	214	213
MORGAN (ICA)	636	3	25	111	147	286	1.2	96.7	76	22	11.2	35.60	35.23	325	332
REDWOOD FALLS (ASE)	637	7	100	575	557	1,239	4.4	96.0	56	94	14.3	55.47	54.00	1,384	1,543
SANBORN (ICA)	638	4	22	88	107	221	.0	97.8	71	21	11.7	36.90	38.30	247	249
WABASSO	640	7	60	133	282	482	.2	95.7	80	44	11.3	39.10	37.11	553	563
WALNUT GROVE	641	1	18	126	120	265	1.1	96.3	68	22	11.6	39.25	42.12	297	296

District Number	Revenue %			1988 – 89 Expenditures per Pupil Unit																Other Measures per Pupil Unit				
	15. Federal	16. State	17. Local and Other	18. District and School Admin.	19. District Support Services	20. Regular Instruction	21. Vocational Instruction	22. Exceptional Instruction	23. Instructional Support Services	24. Pupil Support Services	25. Operations and Maintenance	26. Food Service	27. Pupil Transportation	28. Other Oper. Program	29. Total PK-12 Operating Expenditures	30. Community Service	31. Capital Outlay	32. Building Construction	33. Debt Service	34. Operating Funds Balance	35. Change in Funds Balance	36. State and Local Oper. Costs	37. Long Term Debt	38. 1988 Adj. Net Tax Capacity
561	8	73	19	325	135	1880	110	663	117	8	468	273	429	57	4467	187	438	0	0	1491	111	3604	8	1,290
564	4	66	30	312	117	1624	151	497	139	127	413	166	168	125	3838	115	240	372	146	78	125-	3358	1976	1,634
566	4	64	32	463	56	2020	166	402	129	96	376	219	239	181	4347	70	320	0	430	17-	190-	3682	5183	1,378
570	3	62	35	421	92	2068	0	356	45	133	333	154	295	60	3958	331	221	0	401	121-	366-	3446	3939	2,544
573	7	71	22	264	54	1797	33	200	80	70	291	230	190	34	3241	42	192	0	0	1690	272	2703	0	1,805
578	4	68	28	232	97	1832	32	378	164	121	261	177	355	108	3757	66	88	0	315	99	10	3102	2592	2,010
576	8	59	33	365	57	2377	159	2151	106	73	329	190	306	179	6292	72	313	0	322	696	101-	5401	2462	1,879
577	5	68	27	270	81	1840	3	323	66	77	251	147	325	39	3422	51	122	295	0	585	154	2850	5733	2,183
581	6	64	30	323	52	1972	38	568	106	30	409	176	531	63	4269	76	126	0	155	2228	103	3127	553	2,552
582	4	60	36	323	39	2165	77	293	137	70	277	208	256	155	4001	81	148	0	0	735	519	3379	0	2,797
583	5	72	23	182	23	1791	85	473	102	106	377	159	255	60	3613	128	277	0	110	459	13	3028	528	1,681
584	13	44	43	454	88	3309	132	1108	117	32	493	405	479	62	6678	70	320	0	0	1323	46	5099	0	1,931
592	4	49	47	458	190	2261	95	360	84	112	424	270	372	61	4686	46	337	0	0	2914	29	4024	0	3,853
593	5	74	21	218	87	1873	112	452	140	62	302	191	141	47	3623	54	295	0	214	646	30	3199	444	2,335
595	4	70	26	219	95	1813	150	408	121	103	266	183	159	29	3546	60	139	7	101	506	33	3131	341	2,363
597	4	47	49	134	39	1996	46	342	83	29	243	136	217	114	3380	61	88	0	30	547-	122-	2901	46	2,531
599	4	66	30	296	26	1566	277	616	107	48	284	199	321	69	3810	67	147	1466	332	66	123-	3198	4180	2,026
600	3	52	45	471	160	2253	90	442	193	70	373	194	285	82	4612	48	184	0	0	677	274	4058	0	4,986
601	2	72	26	285	51	1603	274	394	85	48	329	172	244	611	4097	74	210	0	404	76	110-	3511	2511	1,448
603	4	56	40	198	83	2340	104	395	23	25	246	112	199	54	3779	23	150	0	0	167-	45	3307	70	2,085
604	4	40	56	250	71	1609	0	372	27	9	268	163	533	351	3655	69	161	0	0	173	624	2897	0	6,307
611	5	69	26	259	153	2131	0	541	115	39	280	195	231	258	4202	58	193	0	0	229	488-	3681	0	2,010
612	4	67	29	213	62	1830	191	384	103	49	275	190	286	63	3647	100	80	790	93	508	17-	3033	1170	2,171
614	5	69	26	378	50	2032	23	464	91	71	279	191	243	78	3900	68	62	0	109	309-	186-	3313	100	2,167
615	6	69	25	315	130	1972	76	295	40	8	369	214	190	115	3724	100	366	0	0	308	159-	3222	0	2,152
621	2	38	60	116	97	1642	85	438	120	112	303	151	205	615	3883	133	238	118	189	99	53-	3472	982	5,173
622	3	41	56	193	112	1741	66	457	186	107	222	200	188	881	4353	222	319	0	142	348-	397-	3871	529	4,847
623	2	25	73	200	125	1634	112	537	263	118	348	150	195	813	4496	290	154	115	158	94	118-	4036	820	6,643
625	6	43	51	254	165	1842	73	996	138	229	442	200	219	179	4738	195	375	0	225	405	101-	4120	664	5,314
624	2	53	45	192	82	1693	90	379	207	133	312	142	150	635	4014	186	257	247	139	295-	500-	3694	1056	3,553
627	6	69	25	172	78	1817	68	273	19	3	343	226	269	640	3908	85	80	0	123	565	65-	3289	919	1,899
628	8	72	20	352	74	1768	129	402	73	4	305	205	227	39	3578	134	130	0	39	319	42	2966	0	2,030
630	5	75	20	397	63	1934	130	272	94	104	377	169	237	45	3821	188	250	0	115	236	392-	3206	283	1,284
631	3	67	30	412	153	2355	88	172	117	37	432	231	207	116	4320	9	109	0	0	396-	676-	3837	0	2,914
633	5	64	31	274	57	1866	170	246	101	76	294	229	165	35	3513	128	378	0	173	426	178-	3044	625	2,812
635	4	65	31	373	147	1889	13	319	169	10	380	184	220	138	3841	35	159	0	0	15	243	3306	0	2,979
636	6	63	31	290	160	1859	113	349	74	84	276	146	431	43	3826	29	196	0	0	955	49-	3055	0	3,845
637	3	63	34	218	69	1800	127	358	132	95	224	164	150	38	3376	103	83	170	20	264	25	2992	3540	2,059
638	7	65	28	465	29	1965	108	470	147	45	278	292	236	102	4136	112	161	0	0	76	390-	3433	0	2,894
640	7	65	28	187	175	1816	71	709	136	117	238	187	203	52	3891	51	512	0	0	795	84-	3306	143	3,239
641	6	58	36	359	127	1880	128	298	133	7	325	212	143	61	3672	61	131	0	54	711	138	3167	50	3,420

County Number and Name School District Name	District Number	1988-89 Resident Average Daily Membership					Pupil Data			Professional Staff		Tax Capacity Rates		Pupil Units (Weighted ADM)	
		1. Pre-Kindergarten Handicapped	2. Kindergarten	3. Elementary (Grades 1-6)	4. Secondary (Grades 7-12)	5. Total (Pre-K thru Grade 12)	6. Percent Minority	7. Percent Attendance	8. Percent Transported	9. Total Staff (FTE)	10. Pupil-Staff Ratio	11. Auditor Percent	12. Equalized Percent	13. Resident Pupil Units	14. Total Pupil Units
65 RENVILLE															
BIRD ISLAND	646	6	36	129	178	349	1.7	97.7	71	28	12.3	34.12	33.57	393	400
BUFFALO LAKE (ICA)	647	1	21	122	112	256	1.4	96.7	58	22	13.6	38.55	38.24	285	287
DANUBE (ICA)	648	1	18	161	136	316	.6	95.9	85	27	12.7	30.08	30.62	353	351
FAIRFAX (ICA)	649	9	37	94	197	337	4.0	98.5	74	26	13.5	45.06	43.12	387	389
FRANKLIN (ICA)	650	2	14	51	54	121	1.3	97.5	71	11	14.4	41.72	40.40	132	133
HECTOR (ICA)	651	1	34	197	175	407	.8	96.0	67	31	11.4	36.24	35.08	450	447
MORTON (ASE)	652	2	25	130	117	274	26.0	96.7	78	11	14.0	34.11	33.48	301	306
OLIVIA	653	6	60	264	277	607	2.4	97.3	57	53	11.5	39.75	40.58	674	683
RENVILLE (ICA)	654	1	43	211	164	419	.0	96.3	83	17	14.0	32.85	32.39	454	450
SACRED HEART (ICA)	655	2	26	116	79	223	1.2	97.1	81	24	15.1	35.38	34.85	238	239
66 RICE															
FARIBAULT	656	29	322	1,940	1,847	4,138	3.0	94.9	88	284	14.5	58.10	53.28	4,627	4,653
MORRISTOWN	657	2	25	172	128	327	.0	96.0	50	25	12.8	66.16	63.35	360	361
NORTHFIELD	659	18	254	1,385	1,328	2,985	3.2	96.4	84	204	14.8	59.25	54.68	3,330	3,405
67 ROCK															
HILLS-BEAVER CREEK	671	4	26	215	202	447	.2	96.6	79	33	13.5	48.00	44.88	506	506
LUVERNE (ICA)	670	11	85	575	533	1,204	1.3	96.9	48	95	13.6	37.83	38.20	1,351	1,469
MAGNOLIA (ICA)	669		15	91	93	199	.0	96.6	87	11	9.2	40.77	39.06	224	224
68 ROSEAU															
BADGER	676	1	16	111	101	229	.4	95.7	73	21	10.9	58.77	57.49	256	256
GREENBUSH	678	4	30	212	190	436	.0	97.1	78	38	11.3	50.10	49.25	488	484
ROSEAU	682	5	119	604	524	1,252	.3	96.2	72	80	15.8	45.15	42.33	1,376	1,391
WARROAD	690	7	100	649	440	1,196	6.4	96.1	70	75	16.0	60.33	59.85	1,299	1,299
69 ST. LOUIS															
AURORA (ICA)	691	8	78	589	661	1,336	1.2	94.9	100	75	14.9	28.74	27.25	1,529	1,524
BABBITT	692	3	38	265	288	594	1.9	96.2	71	45	13.0	19.17	18.96	676	671
BIWABIK (ICA)	693	2	41	221	225	489	1.8	95.4	77	44	15.6	30.65	29.52	547	548
CHISHOLM	695	8	117	527	514	1,166	3.1	94.3	68	70	16.7	44.70	42.87	1,288	1,306
DULUTH	709	67	1,092	6,579	6,037	13,775	7.0	94.1	62	1,040	13.3	53.27	47.36	15,342	15,525
ELY	696	2	62	379	363	806	2.9	95.1	51	56	15.4	36.72	36.90	902	973
EVELETH (ICA)	697	5	80	510	550	1,145	5.8	95.8	79	62	15.3	36.21	34.08	1,298	1,295
FLOODWOOD	698		18	148	151	317	1.6	95.7	70	22	14.1	44.33	43.14	360	361
GILBERT (ICA)	699	1	42	294	235	572	4.4	95.1	58	54	13.6	38.11	36.51	632	630
HERMANTOWN	700	2	111	677	696	1,486	.9	95.8	100	86	17.2	56.73	52.58	1,674	1,700
HIBBING	701	12	273	1,525	1,648	3,458	3.0	94.6	85	186	18.6	41.38	38.07	3,902	3,920
MOUNTAIN IRON-BUHL	712	3	75	471	532	1,081	3.0	95.8	97	65	15.3	32.14	28.54	1,230	1,224
NETT LAKE(ASE)	707		6	68	42	116	100.0	93.4	60	13	6.0	59.54	53.59	127	128
PROCTOR	704	5	174	987	1,063	2,229	2.8	95.3	92	130	17.1	69.58	61.72	2,514	2,534
ST. LOUIS CO.(ASE)	710	8	230	1,210	1,153	2,601	10.2	94.5	99	187	14.0	45.33	43.38	2,891	2,962
TOWER-SOUDAN	708		30	165	155	350	8.5	95.3	92	21	15.0	48.42	41.79	390	383
VIRGINIA	706	4	167	911	888	1,970	4.0	95.7	80	135	15.3	37.92	33.18	2,198	2,345
70 SCOTT															
BELLE PLAINE	716	2	97	394	407	900	1.1	95.1	67	62	14.1	48.40	44.18	994	993
JORDAN	717	2	87	489	496	1,074	2.7	94.6	94	65	16.1	43.52	38.08	1,205	1,196
NEW PRAGUE	721	3	164	734	870	1,771	1.1	94.5	86	112	15.8	46.48	41.93	1,995	2,025
PRIOR LAKE	719	17	238	1,450	1,429	3,134	2.5	95.0	100	185	16.5	53.49	44.07	3,515	3,494
SHAKOPEE	720	24	202	1,115	1,162	2,503	3.4	95.4	60	167	14.5	69.62	57.71	2,810	2,802

District Number	Revenue %			1988 – 89 Expenditures per Pupil Unit																Other Measures per Pupil Unit				
	15. Federal	16. State	17. Local and Other	18. District and School Admin.	19. District Support Services	20. Regular Instruction	21. Vocational Instruction	22. Exceptional Instruction	23. Instructional Support Services	24. Pupil Support Services	25. Operations and Maintenance	26. Food Service	27. Pupil Transportation	28. Other Oper. Program	29. Total PK-12 Operating Expenditures	30. Community Service	31. Capital Outlay	32. Building Construction	33. Debt Service	34. Operating Funds Balance	35. Change in Funds Balance	36. State and Local Oper. Costs	37. Long Term Debt	38. 1988 Adj. Net Tax Capacity
646	5	56	39	362	99	1881	32	497	107	9	359	155	390	33	3925	116	240	0	172	426	4	3194	25	3,966
647	5	57	38	390	92	1890	35	320	92	60	345	241	217	52	3735	70	366	0	0	748	82	3150	0	3,302
648	7	66	27	358	100	1890	88	507	120	17	361	192	126	63	3824	38	246	0	0	570	165-	3331	0	2,598
649	6	61	33	328	156	1724	113	529	95	74	269	189	332	141	3949	34	272	0	972	303	117-	3153	245	2,978
650	3	55	42	496	107	1707	143	501	164	83	507	329	207	60	4303	21	634	0	0	512	111	3792	0	4,194
651	3	64	33	241	58	1890	49	301	105	67	296	127	200	103	3436	102	248	0	143	36-	83-	3031	554	3,072
652	11	71	18	257	20	2445	0	359	76	52	186	135	210	16	3755	64	191	0	0	649	94	3044	0	1,612
653	5	61	34	277	83	2154	80	522	87	67	315	183	212	58	4040	261	147	0	0	203-	528-	3525	0	2,369
654	4	59	37	280	90	1702	79	432	107	16	324	87	296	57	3471	102	327	0	0	545	2	2956	0	3,644
655	6	66	28	325	105	1977	92	481	133	18	376	307	271	66	4152	64	341	0	0	468	32-	3527	0	3,118
656	5	66	29	163	62	1812	57	802	208	138	355	184	266	51	4099	91	260	4	277	60	190-	3469	2081	2,052
657	5	68	27	334	161	1899	8	376	80	3	259	186	171	200	3677	72	111	0	351	414-	36-	3159	2805	1,558
659	2	63	35	210	122	1498	42	507	111	85	284	145	259	652	3915	151	193	611	101	139	150-	3457	2040	2,416
671	5	70	25	367	87	1838	182	411	137	37	273	217	205	76	3828	52	293	0	0	822	101-	3300	163	1,894
670	5	66	29	245	57	1779	112	314	87	144	286	165	156	32	3376	152	241	0	0	818	154-	2946	19	1,651
669	6	68	26	201	90	2330	0	355	56	3	187	104	273	46	3645	4	97	0	0	1252	31	3107	0	2,302
676	5	69	26	338	101	1810	51	289	123	1	357	224	292	551	4136	0	929	227	95	838-	1130-	3571	2011	1,765
678	6	67	27	300	68	2006	159	529	85	38	292	190	307	93	4068	6	514	0	54	228	26	3298	0	1,814
682	5	69	26	159	40	1485	59	550	98	39	335	156	309	582	3812	80	347	0	34	0	314-	3132	32	1,711
690	3	63	34	198	66	1630	68	350	131	142	420	186	171	162	3525	0	325	45	473	460	2	3003	5035	1,996
691	4	60	36	185	103	1842	176	626	81	81	472	205	227	153	4151	91	242	0	0	75	1	3647	50	1,539
692	3	50	47	497	207	2356	0	498	135	75	591	155	305	193	5012	52	422	0	0	402	442-	4480	323	1,080
693	2	60	38	463	129	2020	8	967	114	43	507	0	283	146	4681	60	214	0	0	444	104-	4305	83	1,457
695	3	71	26	316	77	1936	61	476	104	49	574	104	172	166	4036	69	151	0	0	139	206-	3676	116	976
709	6	70	24	240	154	1627	171	787	215	173	473	173	235	91	4340	220	266	12	123	191	155-	3798	1311	1,866
696	4	61	35	297	115	2077	60	501	130	77	506	128	148	144	4182	49	279	0	0	449	82-	3811	322	1,776
697	5	66	29	163	142	1884	192	451	95	54	391	179	255	95	3902	67	241	0	0	419	89	3302	0	1,361
698	4	56	40	480	136	1680	19	419	104	74	456	200	331	37	3937	117	272	0	282	823	24	3300	430	4,219
699	4	71	25	382	32	1842	16	657	80	77	376	10	253	166	3890	151	235	0	12	521	134	3466	64	880
700	2	63	35	209	128	1870	7	209	48	78	372	153	232	45	3349	112	154	716	466	466	65-	2919	4371	2,381
701	4	63	33	208	73	1966	39	378	158	77	435	117	223	129	3804	85	166	100	0	162	101	3395	1454	1,554
712	2	52	46	220	118	1927	170	526	137	58	412	120	326	262	4276	80	312	0	672	1008-	129-	3661	4348	1,658
707	36	62	2	888	782	3280	0	1691	10	302	760	354	527	101	8696	64	167	0	0	623	160-	4970	0	14
704	3	74	23	211	23	1459	61	327	74	47	282	130	230	539	3385	94	216	0	383	565	20-	2921	2928	1,169
710	5	61	34	217	80	2038	118	476	114	74	352	161	445	122	4196	59	304	0	282	372	174	3437	1252	2,507
708	4	43	53	447	148	2405	0	387	64	0	638	11	359	178	4637	116	762	2462	0	586	94-	3955	2898	6,756
706	3	60	37	211	74	1929	152	652	89	58	505	101	137	177	4083	56	238	869	116	540	52-	3705	1212	1,621
716	2	66	32	309	51	1812	79	575	97	48	260	149	331	144	3856	105	209	0	68	219	67-	3205	0	2,779
717	3	66	31	246	45	1263	79	346	170	88	225	171	269	498	3400	91	114	0	205	337	58	2899	933	2,667
721	3	70	27	247	76	1441	48	390	160	70	306	145	239	600	3721	94	253	0	290	230	110-	3215	429	2,206
719	2	57	41	156	64	1485	73	321	85	75	248	162	277	533	3478	59	179	1702	449	180-	427-	2998	4241	3,200
720	2	48	50	302	101	1924	102	606	176	72	382	158	220	75	4119	115	225	0	237	127-	392-	3665	1642	4,125

County Number and Name School District Name	District Number	1988-89 Resident Average Daily Membership					Pupil Data			Professional Staff		Tax Capacity Rates		Pupil Units (Weighted ADM)	
		1. Pre-Kindergarten Handicapped	2. Kindergarten	3. Elementary (Grades 1-6)	4. Secondary (Grades 7-12)	5. Total (Pre-K thru Grade 12)	6. Percent Minority	7. Percent Attendance	8. Percent Transported	9. Total Staff (FTE)	10. Pupil-Staff Ratio	11. Auditor Percent	12. Equalized Percent	13. Resident Pupil Units	14. Total Pupil Units
71 SHERBURNE															
BECKER	726	5	83	452	389	929	.4	95.4	84	61	15.3	17.03	16.98	1,023	1,034
BIG LAKE	727	7	100	624	483	1,214	1.7	94.7	85	77	15.3	57.94	51.34	1,333	1,308
ELK RIVER	728	29	525	2,774	2,632	5,960	1.4	95.4	95	348	17.0	56.65	48.35	6,626	6,632
72 SIBLEY															
ARLINGTON	731	6	60	383	408	857	.8	96.2	66	58	14.9	36.46	32.21	970	971
GAYLORD	732	6	46	268	273	593	2.3	97.9	51	39	15.1	49.66	48.99	666	668
GIBBON (ICA)	733	1	21	118	121	261	1.8	96.2	91	22	13.0	41.62	39.95	292	293
HENDERSON	734	4	31	143	128	306	.0	96.1	62	23	13.4	50.37	49.80	335	336
WINTHROP (ICA)	735	5	48	198	167	418	1.1	95.8	100	33	11.4	44.99	44.64	454	453
73 STEARNS															
ALBANY	745	5	157	683	734	1,579	.3	96.0	96	96	16.2	50.78	47.14	1,760	1,754
BELGRADE-ELROSA	736	9	59	287	242	597	.0	98.6	87	42	14.0	50.36	49.94	654	654
BROOTEN	737	8	34	200	179	421	.0	96.4	69	36	11.4	43.21	45.31	468	465
COLD SPRING	750	5	169	808	987	1,969	.2	96.5	77	127	15.8	49.62	44.09	2,230	2,271
HOLDINGFORD	738	2	127	556	433	1,118	.6	96.4	88	77	14.4	59.75	58.30	1,206	1,196
KIMBALL	739	3	77	444	365	889	.9	95.7	90	57	15.5	58.28	54.67	979	982
MELROSE	740	19	158	399	770	1,346	.1	97.7	83	89	14.6	44.84	41.85	1,537	1,496
PAYNESVILLE	741	11	120	663	551	1,345	.4	96.7	81	94	14.4	45.42	44.75	1,477	1,484
SARTELL	748	7	180	832	728	1,747	1.0	96.9	88	101	17.2	52.35	45.51	1,912	1,913
SAUK CENTRE	743	8	52	284	643	987	4.8	96.9	78	75	13.5	47.09	44.24	1,187	1,219
ST. CLOUD	742	75	989	4,774	4,502	10,340	3.5	95.7	84	661	15.8	50.63	43.74	11,422	11,586
74 STEELE															
BLOOMING PRAIRIE	756	6	97	458	409	970	9.2	96.4	59	61	15.9	36.66	34.95	1,065	1,071
ELLENDALE	762	6	29	208	175	418	1.9	96.2	80	31	13.3	36.58	36.36	466	465
MEDFORD	763		50	282	233	565	1.1	96.7	56	38	14.8	38.96	37.92	621	614
OWATONNA	761	53	400	1,889	1,774	4,116	2.0	96.2	63	242	17.0	43.93	38.13	4,536	4,550
75 STEVENS															
CHOKIO-ALBERTA	771	2	24	166	143	335	.0	97.1	80	27	12.3	42.50	45.92	372	373
HANCOCK	768	1	23	146	140	310	3.2	96.8	68	24	12.6	43.26	46.55	347	348
MORRIS	769	3	84	526	508	1,121	3.9	96.5	80	78	14.7	42.68	44.04	1,257	1,284
76 SWIFT															
APPLETON	784	3	37	310	297	647	3.6	95.6	74	50	12.7	45.96	49.63	732	727
BENSON	777	8	76	523	533	1,140	1.6	96.6	62	81	14.2	44.73	47.42	1,288	1,306
KERKHOVEN-MURDOCK-SUN	775	3	50	311	256	620	1.0	96.3	89	44	13.9	45.21	48.65	685	685
77 TODD															
BERTHA-HEWITT	786	1	56	285	271	613	1.1	95.8	84	48	12.9	55.78	58.99	682	688
BROWERVILLE	787	3	47	195	246	491	.0	96.1	78	35	15.0	57.54	57.12	553	606
CLARISSA (ICA)	789	2	29	155	154	340	.6	96.6	66	28	13.1	47.14	50.34	379	380
EAGLE BEND (ICA)	790	3	28	168	170	369	1.3	94.7	88	23	13.2	44.95	47.90	414	414
GREY EAGLE	791		22	160	128	310	.0	95.4	84	22	13.7	41.30	35.66	344	344
LONG PRAIRIE	792	11	81	441	549	1,082	.7	96.2	62	72	15.3	55.32	51.73	1,233	1,252
STAPLES (ICA)	793	6	135	627	713	1,481	5.5	95.2	84	93	15.1	63.16	58.79	1,666	1,681
78 TRAVERSE															
BROWNS VALLEY (ICA)	801		24	88	49	161	13.6	93.2	42	24	12.8	37.97	36.72	166	395
WHEATON	803	3	41	224	240	508	3.1	95.9	57	40	12.9	43.05	44.30	571	579

District Number	Revenue %			1988 – 89 Expenditures per Pupil Unit																Other Measures per Pupil Unit				
	15. Federal	16. State	17. Local and Other	18. District and School Admin.	19. District Support Services	20. Regular Instruction	21. Vocational Instruction	22. Exceptional Instruction	23. Instructional Support Services	24. Pupil Support Services	25. Operations and Maintenance	26. Food Service	27. Pupil Transportation	28. Other Oper. Program	29. Total PK-12 Operating Expenditures	30. Community Service	31. Capital Outlay	32. Building Construction	33. Debt Service	34. Operating Funds Balance	35. Change in Funds Balance	36. State and Local Oper. Costs	37. Long Term Debt	38. 1988 Adj. Net Tax Capacity
726	1	5	94	312	87	2102	32	334	108	68	623	153	238	80	4138	114	247	0	669	61	128	3723	3933	30,638
727	3	70	27	272	77	1791	32	397	117	78	301	153	248	37	3503	60	186	5	352	428	37-	3034	4564	1,879
728	3	69	28	230	71	1702	109	455	133	87	331	163	305	69	3654	73	221	0	397	17	112-	3108	0	2,015
731	5	76	19	225	54	1747	121	302	92	53	240	152	186	37	3208	97	311	0	0	1055	81	2774	0	1,513
732	3	68	29	240	104	1807	156	269	96	74	244	184	174	81	3428	136	252	0	110	385	79	3007	787	2,157
733	4	59	37	413	177	1800	123	266	82	55	342	248	240	95	3840	116	428	0	0	605	304-	3274	0	3,281
734	4	75	21	414	98	1742	181	352	69	68	350	161	149	52	3635	44	97	0	139	181	211-	3226	626	1,101
735	7	60	33	302	136	1819	174	542	97	55	362	190	249	144	4070	93	528	0	0	192	176-	3330	223	2,641
745	5	74	21	222	127	1718	13	395	70	97	263	208	217	109	3440	30	166	0	94	364	90	2859	375	1,327
736	6	74	20	209	48	1545	80	405	70	67	238	236	215	555	3670	64	215	0	269	352	1-	3116	153	1,291
737	6	74	20	349	59	2271	68	399	91	41	360	225	392	111	4366	179	243	0	72	458-	535-	3548	64	1,712
750	4	69	27	331	43	1778	42	438	60	67	281	197	289	51	3576	121	178	0	155	283	29	2964	1083	1,908
738	5	78	17	248	87	1882	132	440	133	28	285	154	200	26	3616	75	202	2832	151	83	185-	3133	3862	832
739	5	69	26	256	53	1609	62	448	94	36	240	174	314	33	3319	77	124	1596	294	1256	370	2694	3949	1,492
740	6	69	25	181	59	1842	102	501	127	68	266	175	397	77	3795	143	214	0	80	478	21	3012	391	2,052
741	4	72	24	215	93	1932	122	434	80	68	221	166	241	117	3689	74	107	0	46	197-	164-	3141	0	1,685
748	2	67	31	164	59	1794	75	332	105	46	285	139	255	27	3282	48	195	16	202	285	77	2835	1571	2,129
743	8	63	29	246	125	1674	133	898	139	64	321	177	230	141	4147	89	225	0	159	282-	144-	3321	606	2,104
742	4	54	42	118	79	1729	103	769	332	95	285	168	192	101	3970	115	161	164	82	288	83-	3521	16	3,692
756	5	74	21	201	27	1866	86	309	76	67	234	161	224	38	3288	159	223	0	0	1087	197	2781	89	1,704
762	3	67	30	309	78	1781	195	497	80	55	459	184	187	54	3879	74	199	0	50	641	262-	3419	129	2,563
763	3	78	19	239	77	1968	78	208	61	4	270	177	134	46	3263	26	262	0	0	670	41	2933	0	1,424
761	3	66	31	290	21	1725	95	407	220	111	304	153	229	54	3609	68	121	0	46	425	0	3112	60	2,602
771	6	58	36	305	88	1999	170	406	119	65	379	213	224	88	4055	130	158	0	0	438	114-	3373	94	3,100
768	4	71	25	393	163	1911	132	310	77	85	280	176	119	59	3705	44	192	0	0	602	8-	3327	58	1,613
769	5	67	28	185	28	1842	133	394	97	61	246	156	177	181	3501	159	235	0	90	365	67-	2969	512	1,954
784	6	69	25	226	45	1583	127	396	119	95	311	199	183	187	3471	101	196	0	22	374	285	2975	87	1,903
777	6	64	30	204	64	1589	126	385	93	95	305	181	163	43	3247	185	328	0	153	799	211	2737	580	1,958
775	6	67	27	235	148	1916	61	655	77	12	300	175	349	80	4006	75	226	0	0	93	264	3289	0	2,080
786	8	76	16	167	49	1841	157	563	168	79	250	232	301	75	3882	128	164	0	210	74	110-	3081	4212	656
787	7	71	22	261	90	1493	308	500	117	24	278	197	266	43	3577	86	297	0	266	386	209-	3136	1499	1,114
789	10	78	12	288	105	1842	162	505	194	4	241	203	333	75	3953	66	158	15	0	200	82-	3173	0	692
790	2	85	13	307	111	1754	172	277	209	4	256	133	354	78	3655	83	260	139	87	103	138-	3144	627	707
791	7	73	20	373	104	2105	49	220	36	5	228	156	162	51	3490	1	156	0	0	328	99-	3021	0	1,940
792	5	70	25	229	39	1783	188	400	106	50	267	191	278	44	3576	161	276	0	263	363	94-	2976	2148	1,389
793	7	76	17	280	99	1763	171	525	113	74	320	240	285	82	3955	97	331	0	216	573	34-	3250	2220	1,100
801	10	40	50	351	94	1364	72	423	142	33	238	160	68	51	2996	0	80	0	28	1452	316-	2565	120	2,032
803	5	59	36	268	44	2027	26	346	16	69	452	216	320	504	4288	79	166	0	203	241	256-	3622	525	3,357

County Number and Name School District Name	District Number	1988-89 Resident Average Daily Membership					Pupil Data			Professional Staff		Tax Capacity Rates		Pupil Units (Weighted ADM)	
		1. Pre-Kindergarten Handicapped	2. Kindergarten	3. Elementary (Grades 1-6)	4. Secondary (Grades 7-12)	5. Total (Pre-K thru Grade 12)	6. Percent Minority	7. Percent Attendance	8. Percent Transported	9. Total Staff (FTE)	10. Pupil-Staff Ratio	11. Auditor Percent	12. Equalized Percent	13. Resident Pupil Units	14. Total Pupil Units
79 WABASHA															
ELGIN-MILLVILLE	806	3	50	279	221	553	.4	97.3	72	42	13.2	55.14	56.36	605	602
LAKE CITY	813	4	105	582	637	1,328	2.2	96.3	68	89	15.0	47.65	44.35	1,498	1,501
MAZEPPA (ICA)	809	8	32	194	129	363	.0	97.0	76	30	12.9	57.79	59.17	392	387
PLAINVIEW	810	17	87	505	422	1,031	1.7	97.7	52	67	15.4	40.49	39.69	1,137	1,145
WABASHA	811	6	57	323	418	804	.8	96.2	87	57	13.9	52.06	48.65	921	921
80 WADENA															
MENAHGA	821	1	57	357	286	701	1.9	95.9	87	46	14.9	50.82	48.18	771	763
SEBEKA	820	3	46	332	326	707	.6	94.3	83	55	12.9	46.84	47.40	797	802
VERNDALE	818	1	32	209	191	433	.5	95.5	84	37	11.6	35.68	35.85	483	486
WADENA	819	4	84	554	614	1,256	1.2	95.1	59	108	11.7	43.70	38.24	1,433	1,446
81 WASECA															
JANESVILLE	830	8	36	250	256	550	.9	96.9	41	44	12.5	35.81	34.38	623	624
NEW RICHLAND	827	5	48	311	246	610	.0	96.7	61	44	13.8	30.83	28.63	675	674
WALDORF-PEMBERTON	913	7	31	198	146	382	.8	98.0	86	31	12.1	36.20	34.31	418	418
WASECA	829	17	200	976	955	2,148	1.7	96.2	67	147	14.7	41.85	40.39	2,391	2,408
82 WASHINGTON															
FOREST LAKE	831	12	543	3,214	3,127	6,896	2.1	95.0	97	403	17.0	49.70	42.84	7,720	7,690
MAHTOMEDI	832	9	181	902	787	1,879	2.5	94.8	96	118	15.9	56.99	47.74	2,069	2,094
SOUTH WASHINGTON CO.	833	52	899	5,324	4,424	10,699	5.1	95.1	68	574	18.5	53.30	44.14	11,800	11,772
STILLWATER	834	17	502	3,598	3,613	7,730	2.5	95.4	75	425	18.1	51.27	42.65	8,745	8,805
83 WATONWAN															
BUTTERFIELD	836	1	23	112	141	277	9.0	96.2	60	25	11.3	44.07	44.02	314	316
MADELIA	837	11	28	253	296	588	10.8	96.4	49	50	11.5	43.28	43.34	677	676
ST. JAMES	840	8	119	628	508	1,263	5.5	96.0	64	82	15.3	47.46	49.25	1,383	1,381
84 WILKIN															
BRECKENRIDGE	846	3	83	450	437	973	2.0	95.7	68	62	15.8	48.23	45.46	1,085	1,099
CAMPBELL-TINTAH	852		16	108	93	217	1.4	95.6	80	23	9.5	41.11	41.66	241	240
ROTHSAY	850		22	123	108	253	.0	97.1	81	21	12.2	48.77	48.03	279	279
85 WINONA															
LEWISTON	857	2	56	329	350	737	.9	96.1	72	56	13.4	40.95	41.11	831	845
ST. CHARLES	858	6	86	434	440	966	5.9	97.4	46	65	14.5	41.54	41.04	1,077	1,067
WINONA	861	17	373	2,133	2,126	4,649	2.4	94.8	66	308	15.0	48.14	44.49	5,207	5,196
86 WRIGHT															
ANNANDALE	876	6	129	831	723	1,689	2.2	95.5	90	101	16.6	40.19	36.69	1,877	1,880
BUFFALO	877	17	340	1,878	1,728	3,963	1.1	95.7	91	234	16.7	53.18	50.36	4,400	4,374
DELANO	879	12	106	636	703	1,457	1.6	95.2	90	91	15.9	49.28	42.11	1,652	1,658
HOWARD LAKE (ICA)	880	5	63	375	386	829	1.4	95.8	87	57	15.0	52.87	49.85	934	992
MAPLE LAKE	881	4	53	322	338	717	2.0	96.0	82	50	14.2	49.72	45.93	808	807
MONTICELLO	882	14	247	1,328	1,146	2,735	2.1	95.1	88	195	14.3	43.90	43.94	3,013	3,100
ROCKFORD	883	4	145	683	548	1,380	.9	95.1	83	91	14.9	56.91	49.19	1,500	1,497
ST. MICHAEL-ALBERTV'L	885	7	135	614	544	1,300	.9	96.6	92	80	16.1	52.10	45.34	1,423	1,430
87 YELLOW MEDICINE															
CANBY	891	5	76	323	342	746	.9	96.4	67	52	14.0	43.04	41.22	826	813
CLARKFIELD	892	2	41	214	156	413	3.6	95.8	59	32	12.7	50.65	48.40	446	446
ECHO (ICA)	893	1	12	62	63	138	.0	97.1	82	11	13.7	42.13	40.62	154	149
GRANITE FALLS	894	8	65	439	419	931	4.1	96.7	76	60	15.2	42.51	42.65	1,045	1,034
WOOD LAKE (ICA)	896		15	62	73	150	2.3	95.8	78	12	10.4	41.05	39.73	168	169

District Number	Revenue %			1988 – 89 Expenditures per Pupil Unit																Other Measures per Pupil Unit				
	15. Federal	16. State	17. Local and Other	18. District and School Admin.	19. District Support Services	20. Regular Instruction	21. Vocational Instruction	22. Exceptional Instruction	23. Instructional Support Services	24. Pupil Support Services	25. Operations and Maintenance	26. Food Service	27. Pupil Transportation	28. Other Oper. Program	29. Total PK-12 Operating Expenditures	30. Community Service	31. Capital Outlay	32. Building Construction	33. Debt Service	34. Operating Funds Balance	35. Change in Funds Balance	36. State and Local Oper. Costs	37. Long Term Debt	38. 1988 Adj. Net Tax Capacity
806	3	74	23	232	53	1599	5	369	40	4	262	204	282	469	3518	35	113	0	300	626	61	2978	636	1,223
813	3	67	30	213	49	1803	135	377	101	62	294	190	226	52	3501	39	105	0	197	550	52-	3024	802	2,083
809	4	69	27	346	97	1619	146	724	151	95	380	214	286	102	4161	98	213	0	337	278-	43-	3417	1795	1,383
810	4	74	22	216	83	1448	54	323	88	90	234	156	223	492	3408	19	202	0	144	561	59-	2956	66	1,506
811	4	66	30	281	34	1753	94	371	127	75	268	183	303	42	3531	66	95	0	231	426	117	2910	553	2,122
821	6	75	19	228	53	1638	104	365	110	41	242	180	240	24	3225	53	239	47	200	798	219	2697	1866	1,249
820	8	78	14	299	61	1771	164	588	123	55	284	201	281	40	3868	59	234	0	119	960	408-	3231	1191	895
818	6	78	16	315	44	1954	51	502	97	16	228	208	170	40	3626	47	194	0	0	544	47-	3115	0	1,232
819	8	70	22	210	62	1905	192	938	101	79	244	176	158	73	4136	35	182	0	0	418	69-	3533	0	1,518
830	4	77	19	235	46	1767	0	389	85	17	194	159	218	524	3636	72	110	0	0	274	24-	3128	0	1,734
827	5	69	26	165	102	1439	116	380	67	73	282	166	196	533	3520	116	308	0	0	509	343-	3052	0	2,698
913	4	67	29	193	64	1906	120	509	50	0	386	248	299	511	4286	52	132	0	0	753	435-	3530	0	2,748
829	4	65	31	226	84	1695	89	518	144	119	299	176	197	64	3613	194	231	413	96	54-	122-	3118	1039	2,259
831	2	63	35	205	31	1454	51	277	160	60	281	171	242	571	3502	85	191	864	360	370	26-	3010	2189	2,570
832	3	44	53	232	98	1585	58	458	15	75	346	128	255	662	3911	102	140	1536	210	36-	33-	3414	682	4,568
833	2	62	36	191	135	1749	76	347	156	70	269	156	179	17	3346	91	182	19	192	336	41	2981	525	2,974
834	3	50	47	179	72	1716	38	265	87	94	261	145	199	672	3729	75	219	0	51	375	154	3217	52	4,305
836	5	66	29	337	82	2111	36	274	97	11	291	181	171	59	3651	35	144	0	0	523	14	3202	0	2,843
837	5	66	29	286	46	1908	120	509	82	68	353	202	299	249	4122	133	88	0	0	384-	392-	3464	0	2,638
840	4	66	30	230	63	1690	83	380	99	92	318	157	219	73	3405	140	176	0	199	629	133	2939	990	2,142
846	5	62	33	186	71	1829	19	481	128	61	322	145	164	109	3516	59	303	0	108	289	184	2975	668	2,895
852	9	50	41	802	152	2562	472	279	48	7	500	317	258	117	5515	138	268	0	0	659-	1011-	4859	0	6,813
850	3	58	39	444	116	1999	213	204	53	11	310	231	335	62	3980	278	364	0	60	2157	97-	3373	54	3,100
857	4	71	25	210	75	1780	86	539	44	88	255	196	247	82	3601	160	310	0	205	502	74-	3056	1148	1,965
858	5	74	21	209	125	1914	51	432	101	47	206	214	184	38	3521	63	118	0	58	457	66-	3036	278	1,455
861	5	61	34	292	73	1740	32	594	116	161	284	153	308	93	3847	135	162	0	62	93	1-	3195	63	2,760
876	3	69	28	218	46	1831	86	413	102	66	267	134	303	56	3522	92	150	47	0	155	114-	3048	0	2,667
877	3	66	31	130	63	1450	44	309	116	87	280	155	300	566	3499	121	170	289	326	289	7	2967	2910	2,103
879	2	66	32	227	61	1861	46	375	95	91	285	174	281	92	3586	101	117	0	173	170	88	3033	1328	2,491
880	4	67	29	204	55	1357	66	342	83	53	310	127	199	817	3613	101	197	0	65	490	20	3133	289	1,941
881	2	64	34	293	93	1722	104	367	147	126	262	178	290	115	3698	148	231	290	159	437	5-	3153	6177	2,197
882	5	36	59	231	81	1900	63	823	96	148	360	164	244	42	4152	97	186	4	370	593	6	3590	2885	5,854
883	2	65	33	271	51	1905	55	516	99	49	261	185	216	86	3693	114	233	0	349	246	63-	3205	3046	2,103
885	3	74	23	313	67	1701	40	385	83	82	351	154	291	36	3504	21	254	10	234	662	67	2896	2306	1,599
891	5	69	26	288	53	1860	41	420	90	97	321	187	197	45	3597	68	374	0	206	400	120	3067	296	2,107
892	6	62	32	248	82	1919	72	319	170	19	312	229	157	57	3584	84	145	0	144	612	132	3033	448	2,715
893	9	57	34	487	150	2265	64	447	70	3	441	241	364	80	4614	142	348	0	0	1426	461-	3694	0	3,608
894	5	62	33	276	68	1839	56	435	119	91	380	197	228	27	3717	225	293	0	157	465	36-	3174	1198	2,388
896	2	63	35	430	128	2020	61	321	30	2	380	213	333	65	3983	116	334	0	0	1803	61-	3441	140	3,130

DATA FOR COUNTIES, DEVELOPMENT REGIONS & STATE

County Name Region Number	1988-89 Resident Average Daily Membership					Pupil Data			Professional Staff		Tax Capacity Rates		Pupil Units (Weighted ADM)	
	1. Pre-Kindergarten Handicapped	2. Kindergarten	3. Elementary (Grades 1-6)	4. Secondary (Grades 7-12)	5. Total (Pre-K thru Grade 12)	6. Percent Minority	7. Percent Attendance	8. Percent Transported	9. Total Staff (FTE)	10. Pupil-Staff Ratio	11. Auditor Percent	12. Equalized Percent	13. Resident Pupil Units	14. Total Pupil Units
KITTSON	5	99	549	500	1,153	.8	96.1	58	116	9.9	44.74	45.12	1,278	1,283
MARSHALL	11	176	1,175	1,174	2,536	2.6	96.0	66	219	12.1	47.40	51.60	2,858	2,997
NORMAN	3	105	763	721	1,592	3.8	95.8	79	133	12.2	51.14	52.00	1,790	1,831
PENNINGTON	12	198	1,115	1,228	2,553	2.3	95.2	66	164	15.4	51.44	54.36	2,885	2,859
POLK	12	547	2,964	2,707	6,230	7.7	94.6	68	458	13.6	47.07	46.07	6,906	7,306
RED LAKE	3	78	467	506	1,054	1.5	96.7	70	84	12.5	37.61	42.90	1,192	1,196
ROSEAU	17	265	1,576	1,255	3,113	2.6	96.3	72	214	14.5	52.57	51.62	3,420	3,430
REGION 01	63	1,468	8,609	8,091	18,231	4.2	95.5	69	1,388	13.2	47.99	48.90	20,330	20,901
BELTRAMI	32	641	3,366	2,951	6,990	23.0	93.4	93	496	14.2	52.59	50.16	7,704	7,822
CLEARWATER	17	158	910	852	1,937	13.7	95.4	89	145	13.2	46.51	47.80	2,154	2,157
HUBBARD	3	226	1,289	1,215	2,732	3.9	94.9	90	211	13.0	44.07	40.25	3,044	3,120
LAKE OF THE WOODS	7	57	330	297	691	1.9	94.8	86	51	13.4	40.32	42.94	766	764
MAHNOMEN	8	105	699	711	1,523	42.8	94.6	84	124	12.2	49.66	51.69	1,720	1,724
REGION 02	67	1,187	6,594	6,026	13,873	19.1	94.2	91	1,027	13.5	48.30	46.56	15,388	15,586
AITKIN	10	173	1,028	975	2,186	3.6	95.5	87	163	13.3	47.25	43.65	2,443	2,428
CARLTON	20	562	2,802	2,837	6,221	6.6	95.1	83	425	14.6	48.63	44.92	6,936	7,013
COOK	1	46	303	269	619	11.5	94.4	82	50	12.4	33.11	29.80	691	691
ITASCA	37	646	3,901	3,720	8,304	6.8	95.4	92	528	15.5	45.37	43.56	9,287	9,347
KOOCHICHING	10	168	1,219	1,353	2,750	6.5	94.8	87	197	13.9	48.29	39.99	3,142	3,150
LAKE	8	174	1,094	1,000	2,276	2.7	95.4	78	146	15.0	35.10	30.36	2,539	2,536
ST. LOUIS	130	2,634	15,526	15,201	33,491	5.5	94.7	75	2,291	14.6	47.77	43.50	37,510	38,028
REGION 03	216	4,403	25,873	25,355	55,847	5.7	94.9	80	3,800	14.6	46.39	42.58	62,548	63,191
BECKER	30	433	2,245	2,097	4,805	9.3	95.3	78	347	13.7	48.14	44.53	5,328	5,309
CLAY	35	715	4,116	3,558	8,424	6.2	95.7	70	580	14.5	54.92	51.48	9,314	9,315
DOUGLAS	33	422	2,531	2,413	5,399	1.5	96.0	85	370	14.9	42.70	42.21	6,036	6,074
GRANT	6	115	697	612	1,430	1.1	94.4	74	105	12.8	47.10	47.92	1,588	1,579
OTTER TAIL	33	674	3,896	3,754	8,357	1.7	95.7	78	558	14.9	47.09	44.10	9,336	9,339
POPE	8	181	908	771	1,868	1.4	96.6	73	135	13.7	42.93	44.76	2,048	2,048
STEVENS	6	131	838	791	1,766	3.0	96.6	78	129	13.8	42.71	45.86	1,977	2,004
TRAVERSE	3	65	312	289	669	6.8	94.9	53	64	12.9	42.33	44.23	739	974
WILKIN	3	121	681	638	1,443	1.5	95.9	72	106	13.6	46.23	45.98	1,606	1,618
REGION 04	157	2,857	16,224	14,923	34,161	4.0	95.7	76	2,394	14.3	47.53	45.91	37,971	38,260
CASS	30	330	1,875	1,663	3,898	20.1	94.3	86	303	12.8	43.42	39.79	4,317	4,340
CROW WING	42	743	4,135	3,742	8,662	1.8	95.4	83	572	15.1	41.83	39.39	9,600	9,562
MORRISON	49	517	2,739	2,894	6,199	1.3	96.1	86	397	15.8	49.85	48.50	6,960	7,013
TODD	26	398	2,031	2,231	4,686	2.1	95.7	77	321	14.4	55.38	54.28	5,275	5,366
WADENA	9	219	1,452	1,417	3,097	1.1	95.2	74	246	12.6	44.68	41.64	3,487	3,497
REGION 05	156	2,207	12,232	11,947	26,542	4.4	95.4	82	1,839	14.4	45.24	42.72	29,639	29,779

The figures listed on the next six pages are, for each county, totals for all school districts which have their central offices in the county. Totals are also listed for the state's thirteen development regions and for the entire state. Counties are listed by region, with the regions in numerical order.

Revenue %			1988 – 89 Expenditures per Pupil Unit																Other Measures per Pupil Unit				
15. Federal	16. State	17. Local and Other	18. District and School Admin.	19. District Support Services	20. Regular Instruction	21. Vocational Instruction	22. Exceptional Instruction	23. Instructional Support Services	24. Pupil Support Services	25. Operations and Maintenance	26. Food Service	27. Pupil Transportation	28. Other Oper. Program	29. Total PK-12 Operating Expenditures	30. Community Service	31. Capital Outlay	32. Building Construction	33. Debt Service	34. Operating Funds Balance	35. Change in Funds Balance	36. State and Local Oper. Costs	37. Long Term Debt	38. 1988 Adj. Net Tax Capacity
4	50	46	418	115	2536	82	297	80	35	458	226	257	273	4779	122	476	0	212	268	495-	4173	1435	4,793
5	60	35	371	44	1953	96	384	91	44	377	227	274	136	3998	39	227	10	214	339	37-	3359	708	2,732
6	59	35	274	69	1819	360	373	70	46	321	235	331	258	4156	83	355	0	181	703	98-	3380	776	2,841
4	67	29	313	119	1648	147	513	137	115	418	176	192	118	3898	122	258	337	132	212	103-	3382	1789	1,602
4	67	29	245	83	1853	149	432	112	68	293	182	203	123	3742	58	202	127	172	468	18	3260	923	2,431
6	72	22	316	70	1859	110	302	66	50	350	195	245	230	3793	143	169	0	100	357	191-	3177	415	1,645
4	67	29	207	59	1638	76	452	110	75	363	177	255	352	3764	33	406	34	208	145	206-	3140	2051	1,838
5	64	31	283	78	1843	141	419	104	67	349	195	237	189	3906	71	275	98	177	361	99-	3333	1195	2,394
11	66	23	223	85	1994	127	659	93	76	456	182	293	186	4375	81	288	144	218	271	140-	3476	1930	1,635
7	70	23	295	94	2134	89	660	99	66	280	194	315	112	4338	48	249	0	24	140	129-	3644	65	1,758
7	60	33	299	97	1815	142	575	105	83	356	181	277	117	4048	65	198	43	154	87	148-	3389	1473	3,325
6	64	30	265	31	1817	131	543	138	68	351	192	263	89	3890	123	312	0	0	588	4	3338	0	1,909
19	65	16	348	92	2134	107	647	114	67	355	218	356	68	4506	55	513	0	153	183	211-	3471	1887	1,438
10	65	25	264	87	1984	123	635	101	75	395	188	298	144	4294	73	290	81	161	222	141-	3474	1478	1,978
4	56	40	299	99	1899	69	402	125	87	351	151	328	234	4044	60	270	143	358	565	10	3423	4016	3,873
6	68	26	271	80	1717	107	551	99	111	322	149	244	214	3864	96	202	152	190	355	39-	3272	2170	1,927
9	24	67	416	110	2365	70	610	124	87	397	115	269	36	4600	128	492	0	0	569	52-	3851	0	7,444
5	52	43	242	94	2005	93	560	128	114	404	158	308	109	4215	56	244	590	124	135	8-	3550	1219	3,554
5	68	27	250	97	1977	114	462	83	122	431	163	256	70	4025	82	272	0	19	704	104	3437	3629	1,695
3	68	29	322	69	1959	81	414	195	88	370	138	277	238	4151	61	284	0	0	130	322-	3664	54	2,035
5	66	29	245	118	1798	120	603	150	110	448	148	248	147	4134	137	251	126	150	253	65-	3608	1445	1,805
5	63	32	255	106	1845	110	568	138	109	419	150	261	151	4112	111	250	185	144	280	53-	3551	1630	2,225
6	66	28	278	67	1867	132	525	106	95	265	201	307	42	3886	78	200	165	134	313	51-	3236	1696	2,308
6	67	27	220	79	1715	37	550	125	62	251	142	217	476	3874	97	493	331	118	348	49-	3360	1027	2,092
5	63	32	193	55	1762	93	454	114	123	262	175	203	45	3479	95	208	636	169	372	1-	2980	1182	2,537
5	62	33	327	77	1966	129	341	114	36	289	205	204	108	3795	118	223	14	86	391	137	3249	554	2,684
4	65	31	261	71	1743	140	474	90	67	258	159	269	84	3617	73	161	33	90	347	17-	3040	1091	2,563
5	68	27	266	76	1918	123	405	94	48	288	193	260	90	3761	89	120	452	77	280	113-	3175	691	2,153
5	66	29	243	63	1884	139	382	98	66	277	170	176	142	3640	133	214	0	58	420	65-	3107	353	2,110
6	53	41	302	64	1758	45	378	67	54	365	194	217	320	3764	47	131	0	132	514	269-	3193	433	3,057
5	59	36	322	91	1968	120	403	103	45	346	185	208	102	3893	109	308	0	84	471	44-	3324	461	3,519
5	65	30	248	71	1792	102	477	106	75	268	170	239	179	3726	90	263	237	114	357	34-	3170	1053	2,417
11	53	36	283	122	1946	114	618	209	97	304	195	280	66	4233	96	279	0	160	729	91	3405	1083	4,175
5	56	39	196	107	1749	196	581	160	88	321	182	268	216	4064	58	174	360	142	480	83-	3473	1205	3,340
5	73	22	249	57	1638	185	482	108	82	316	170	313	16	3615	99	164	0	188	292	2	3005	949	1,582
6	75	19	260	79	1774	181	458	127	49	278	207	284	65	3761	105	264	12	193	360	92-	3123	1955	1,106
7	74	19	249	57	1823	147	672	107	57	251	187	206	50	3805	46	208	10	71	644	80-	3223	685	1,276
7	65	28	239	87	1765	173	552	143	77	301	186	276	100	3898	80	207	119	156	470	39-	3260	1199	2,408

County Name Region Number	1988-89 Resident Average Daily Membership					Pupil Data			Professional Staff		Tax Capacity Rates		Pupil Units (Weighted ADM)	
	1. Pre-Kindergarten Handicapped	2. Kindergarten	3. Elementary (Grades 1-6)	4. Secondary (Grades 7-12)	5. Total (Pre-K thru Grade 12)	6. Percent Minority	7. Percent Attendance	8. Percent Transported	9. Total Staff (FTE)	10. Pupil-Staff Ratio	11. Auditor Percent	12. Equalized Percent	13. Resident Pupil Units	14. Total Pupil Units
KANDIYOHI	31	631	3,321	2,976	6,959	6.3	95.3	82	499	13.8	45.90	44.47	7,693	7,804
MCLEOD	32	457	2,523	2,766	5,778	1.8	96.0	77	378	15.2	50.78	49.28	6,519	6,665
MEEKER	30	474	2,463	2,349	5,316	2.4	95.9	88	351	15.3	41.64	41.79	5,902	5,902
RENVILLE	31	314	1,475	1,489	3,309	2.8	97.0	72	250	12.9	36.75	36.47	3,673	3,684
REGION 06E	124	1,876	9,782	9,580	21,362	3.6	95.9	80	1,478	14.4	44.19	43.38	23,787	24,056
BIG STONE	5	121	585	573	1,284	2.8	95.8	68	104	12.5	46.59	48.98	1,423	1,546
CHIPPEWA	10	217	1,234	1,041	2,502	1.9	95.8	66	189	13.2	43.66	45.29	2,764	2,770
LAC QUI PARLE	5	129	774	706	1,614	1.9	96.1	55	118	13.7	42.07	42.48	1,799	1,802
SWIFT	14	163	1,144	1,086	2,407	2.0	96.3	72	175	13.7	45.19	49.20	2,706	2,719
YELLOW MEDICINE	16	209	1,100	1,053	2,378	2.7	96.5	71	167	14.0	44.05	43.82	2,641	2,612
REGION 06W	50	839	4,837	4,459	10,185	2.2	96.1	67	753	13.5	44.24	45.77	11,333	11,449
CHISAGO	29	523	2,979	2,541	6,072	1.6	94.6	91	365	16.5	56.47	51.98	6,699	6,756
ISANTI	23	381	2,445	2,119	4,968	1.8	95.5	90	314	15.8	47.68	43.97	5,520	5,528
KANABEC	8	229	1,217	1,042	2,496	1.7	95.9	83	163	15.2	47.92	47.23	2,748	2,746
MILLE LACS	36	481	2,784	2,305	5,606	4.7	95.1	91	387	14.3	52.58	48.76	6,173	6,120
PINE	14	343	2,032	1,790	4,179	4.4	94.5	89	298	14.3	53.04	51.33	4,636	4,649
REGION 07E	110	1,957	11,457	9,797	23,321	2.9	95.0	89	1,527	15.2	52.38	49.11	25,776	25,798
BENTON	20	413	2,039	1,762	4,234	1.1	96.1	86	259	16.2	54.51	51.63	4,643	4,624
SHERBURNE	41	708	3,850	3,504	8,103	1.3	95.3	93	486	16.5	31.45	29.84	8,984	8,974
STEARNS	152	2,122	9,930	10,134	22,338	2.1	96.2	84	1,455	15.4	50.22	45.11	24,838	25,021
WRIGHT	69	1,218	6,667	6,116	14,070	1.5	95.6	89	899	15.6	48.13	45.53	15,612	15,738
REGION 07W	282	4,461	22,486	21,516	48,745	1.7	95.9	87	3,099	15.7	44.88	41.60	54,077	54,359
COTTONWOOD	13	169	1,103	1,122	2,407	2.0	96.0	64	190	12.8	41.76	41.28	2,720	2,768
JACKSON	10	169	941	886	2,006	3.0	94.8	69	155	13.2	41.70	41.97	2,235	2,221
LINCOLN	8	110	642	590	1,350	.3	96.6	81	101	11.7	41.89	42.98	1,501	1,570
LYON	26	416	2,083	2,112	4,637	3.0	95.9	66	348	13.4	43.43	43.27	5,172	5,272
MURRAY	10	129	730	699	1,568	.7	96.9	70	118	13.2	41.96	45.54	1,753	1,749
NOBLES	20	282	1,585	1,603	3,490	4.4	96.2	65	254	13.4	51.05	48.45	3,917	3,931
PIPESTONE	11	179	940	895	2,025	5.4	96.1	59	160	13.9	41.68	41.91	2,247	2,298
REDWOOD	25	289	1,361	1,490	3,165	2.1	96.3	65	261	12.4	43.79	43.81	3,545	3,722
ROCK	15	126	881	828	1,850	1.0	96.8	59	139	13.2	40.73	40.06	2,082	2,199
REGION 08	138	1,869	10,266	10,225	22,498	2.8	96.1	66	1,726	13.1	43.65	43.54	25,172	25,730
BLUE EARTH	67	790	4,596	3,906	9,359	2.3	95.2	63	623	15.0	44.10	42.47	10,345	10,350
BROWN	37	345	1,882	1,914	4,178	2.2	96.4	69	287	14.7	42.74	43.63	4,678	4,735
FARIBAULT	18	246	1,507	1,385	3,156	3.6	96.9	50	257	12.3	41.53	41.28	3,516	3,796
LESUEUR	16	369	1,901	1,832	4,118	1.5	95.8	63	277	14.7	46.18	41.84	4,583	4,567
MARTIN	19	325	2,005	1,864	4,213	1.7	96.2	74	283	14.8	46.80	48.20	4,705	4,714
NICOLLET	7	154	997	1,018	2,176	1.3	95.2	63	155	14.0	58.03	57.27	2,455	2,476
SIBLEY	22	206	1,110	1,097	2,435	1.2	96.6	71	175	13.8	43.80	42.84	2,720	2,721
WASECA	37	315	1,735	1,603	3,690	1.2	96.6	64	266	13.9	38.18	36.69	4,108	4,125
WATONWAN	20	170	993	945	2,128	7.4	96.2	59	157	13.4	45.66	46.68	2,376	2,374
REGION 09	243	2,920	16,726	15,564	35,453	2.3	96.0	64	2,480	14.2	44.45	43.68	39,486	39,857

Revenue %			1988 – 89 Expenditures per Pupil Unit																Other Measures per Pupil Unit				
15. Federal	16. State	17. Local and Other	18. District and School Admin.	19. District Support Services	20. Regular Instruction	21. Vocational Instruction	22. Exceptional Instruction	23. Instructional Support Services	24. Pupil Support Services	25. Operations and Maintenance	26. Food Service	27. Pupil Transportation	28. Other Oper. Program	29. Total PK-12 Operating Expenditures	30. Community Service	31. Capital Outlay	32. Building Construction	33. Debt Service	34. Operating Funds Balance	35. Change in Funds Balance	36. State and Local Oper. Costs	37. Long Term Debt	38. 1988 Adj. Net Tax Capacity
4	66	30	232	63	1795	99	710	133	62	285	165	255	97	3897	89	170	145	146	376	28	3337	1320	2,204
2	67	31	237	84	1650	88	309	111	109	301	162	239	171	3459	75	192	276	170	404	15	2997	1880	1,912
4	72	24	242	84	1820	66	394	113	70	272	166	250	69	3546	93	151	31	53	368	3-	3045	1070	1,819
5	62	33	314	90	1943	68	448	103	46	321	177	248	66	3824	109	265	0	139	319	119-	3243	97	2,995
4	67	29	249	78	1783	83	481	118	74	292	166	248	106	3678	89	186	131	129	373	6-	3157	1222	2,151
6	62	32	215	62	1668	131	371	111	74	318	195	225	364	3734	143	263	0	70	112	33-	3144	373	2,206
7	64	29	242	79	1841	167	427	215	157	300	213	187	110	3940	143	173	191	50	670	113	3273	283	1,865
5	61	34	319	84	1980	93	401	83	52	306	209	193	53	3773	136	527	0	187	386	116-	3230	414	1,985
6	66	28	217	80	1670	110	456	96	74	305	184	215	91	3498	135	267	0	80	505	245	2940	300	1,974
5	64	31	297	74	1895	55	404	110	70	353	203	221	43	3726	140	299	0	151	611	15	3164	652	2,474
6	64	30	257	77	1811	111	417	128	90	317	201	208	115	3732	139	292	46	104	502	67	3144	405	2,095
3	67	30	221	106	1722	119	468	134	86	258	174	206	49	3543	92	234	37	229	257	27-	3107	1299	1,843
5	71	24	209	87	1750	173	562	115	109	324	150	183	36	3699	69	210	134	140	313	16-	3168	807	1,436
5	73	22	220	79	1748	79	358	157	99	300	157	181	42	3419	85	258	216	154	396	32-	2954	1074	1,418
4	70	26	265	81	1727	138	439	188	129	300	181	322	209	3979	100	209	0	198	162	128-	3309	1100	1,722
5	66	29	295	76	1941	59	613	117	97	291	189	296	100	4073	76	177	32	230	552	24	3422	2687	1,943
4	69	27	242	88	1771	120	496	142	105	293	171	242	93	3762	85	215	67	195	314	40-	3208	1372	1,699
4	68	28	209	76	1768	63	385	151	95	249	167	290	46	3500	92	199	1560	219	251	65-	2966	2572	1,712
3	60	37	246	74	1761	89	433	128	84	360	160	289	66	3688	76	219	1	421	83	74-	3168	1126	5,255
4	63	33	182	78	1762	90	605	205	77	278	174	234	99	3783	99	172	275	116	264	43-	3248	654	2,621
3	60	37	214	65	1701	58	461	103	93	300	158	272	251	3676	101	184	103	249	369	0	3143	2358	2,885
4	62	34	204	73	1745	78	516	158	84	296	167	259	133	3712	95	185	289	214	263	38-	3180	1389	3,057
4	58	38	310	113	1936	138	540	110	67	359	203	165	70	4011	54	201	0	125	87	215-	3549	437	3,143
5	62	33	279	66	2030	108	337	125	72	375	202	255	73	3922	106	278	0	266	249	66-	3259	1597	2,802
5	61	34	266	78	1875	206	344	77	46	300	190	230	63	3675	77	206	0	45	690	89-	3145	153	2,397
5	60	35	276	65	1955	78	382	100	75	346	200	200	60	3736	105	210	399	169	318	104-	3194	1399	2,719
5	64	31	322	121	1908	108	397	98	109	368	183	273	130	4018	96	223	0	67	330	9	3338	106	2,225
4	64	32	240	87	1855	98	695	167	111	294	198	251	52	4046	127	173	17	219	504	30-	3510	1825	2,281
6	65	29	244	35	2002	82	524	108	84	380	190	315	72	4036	109	244	0	93	827	85	3276	423	1,954
5	64	31	271	103	1863	112	391	127	78	268	189	197	56	3654	80	200	70	29	403	60-	3153	1470	2,751
5	67	28	268	67	1849	117	340	95	105	273	171	179	44	3509	114	238	0	0	866	121-	3045	52	1,780
5	63	32	273	81	1917	109	452	116	84	326	193	224	65	3839	98	214	95	124	441	71-	3281	1026	2,509
4	60	36	192	68	1769	45	408	111	62	309	159	209	420	3754	108	242	0	78	340	55-	3276	235	2,926
4	63	33	228	57	1545	112	392	150	77	249	182	348	420	3761	87	192	0	62	446	14	3080	344	2,704
4	60	36	277	89	2077	90	323	123	59	304	167	162	117	3789	100	224	0	34	537	118-	3335	46	2,738
4	70	26	226	76	1582	104	383	93	60	275	150	196	270	3414	97	188	0	160	372	73	2946	803	2,000
4	54	42	296	128	1875	126	284	130	66	393	190	260	73	3822	111	277	0	105	525	5	3292	185	3,212
3	65	32	274	79	1792	84	503	155	105	336	137	244	70	3778	120	190	52	345	16	130-	3296	3487	1,941
5	69	26	285	98	1779	146	336	90	61	286	177	195	74	3527	101	319	0	44	590	40-	3034	308	1,999
4	68	28	214	79	1686	83	475	113	84	290	179	211	255	3670	148	215	241	56	171	175-	3151	605	2,301
5	66	29	260	61	1809	88	403	94	74	325	173	235	121	3644	124	147	0	116	326	32-	3125	577	2,376
4	63	33	238	80	1759	89	388	117	69	306	168	228	253	3697	109	226	28	99	374	45-	3185	557	2,586

County Name Region Number	1988-89 Resident Average Daily Membership					Pupil Data			Professional Staff		Tax Capacity Rates		Pupil Units (Weighted ADM)	
	1. Pre-Kindergarten Handicapped	2. Kindergarten	3. Elementary (Grades 1-6)	4. Secondary (Grades 7-12)	5. Total (Pre-K thru Grade 12)	6. Percent Minority	7. Percent Attendance	8. Percent Transported	9. Total Staff (FTE)	10. Pupil-Staff Ratio	11. Auditor Percent	12. Equalized Percent	13. Resident Pupil Units	14. Total Pupil Units
DODGE	23	309	1,803	1,535	3,670	1.9	96.3	71	254	14.3	51.29	51.10	4,051	4,040
FILLMORE	16	284	1,676	1,717	3,693	1.4	96.1	71	282	13.1	51.59	51.72	4,152	4,159
FREEBORN	30	460	2,609	2,515	5,614	5.4	95.4	65	375	14.9	44.47	44.35	6,265	6,277
GOODHUE	67	606	3,687	3,454	7,814	2.7	95.9	70	535	14.6	42.78	43.78	8,733	8,788
HOUSTON	13	246	1,345	1,557	3,161	1.2	95.8	67	230	13.8	47.08	46.02	3,585	3,602
MOWER	30	430	2,677	2,483	5,620	2.2	96.3	64	412	13.7	45.28	43.42	6,277	6,338
OLMSTED	65	1,684	8,268	7,544	17,561	5.8	95.5	57	1,070	16.4	48.62	45.17	19,372	19,399
RICE	49	601	3,497	3,303	7,450	3.0	95.6	85	513	14.5	58.89	54.83	8,319	8,419
STEELE	65	576	2,837	2,591	6,069	3.1	96.3	63	372	16.3	41.92	37.86	6,690	6,700
WABASHA	38	331	1,883	1,827	4,079	1.3	96.8	69	285	14.3	48.61	47.68	4,556	4,556
WINONA	25	515	2,896	2,916	6,352	2.8	95.4	64	429	14.8	46.67	44.87	7,117	7,109
REGION 10	421	6,042	33,178	31,442	71,083	3.5	95.8	66	4,757	14.9	47.46	45.59	79,118	79,386
ANOKA	247	4,378	24,510	22,209	51,344	4.4	95.1	79	3,103	16.4	52.58	48.84	56,932	56,899
CARVER	55	659	3,210	3,217	7,141	2.0	96.0	95	468	15.0	45.40	43.21	7,943	7,909
DAKOTA	293	4,420	24,125	21,059	49,897	5.2	95.2	79	3,035	16.3	51.19	48.50	55,099	54,992
HENNEPIN	565	11,210	61,961	55,379	129,115	19.6	94.1	78	8,437	15.2	47.50	41.33	142,931	143,938
RAMSEY	492	6,253	32,675	28,247	67,667	22.5	94.1	76	4,509	14.9	48.38	45.69	74,480	74,824
SCOTT	48	788	4,182	4,364	9,382	2.4	95.0	82	591	15.5	56.15	47.71	10,521	10,512
WASHINGTON	90	2,125	13,038	11,951	27,204	3.4	95.1	79	1,520	17.8	52.20	44.79	30,336	30,361
REGION 11	1790	29,833	163,701	146,426	341,750	13.7	94.6	79	21,663	15.6	48.85	43.82	378,242	379,435
STATE OF MINNESOTA	3817	61,919	341,965	315,351	723,051	8.6	95.1	77	47,931	15.0	47.79	44.03	802,870	807,788

DATA FOR ECSU REGIONS

The state Legislature has set up nine Education Cooperative Service Units (ECSU's), each serving a region of the state. The figures below are totals for each of the ECSU regions.

	1988-89 Resident Average Daily Membership					Pupil Data			Professional Staff		Tax Capacity Rates		Pupil Units (Weighted ADM)	
	1. Pre-Kindergarten Handicapped	2. Kindergarten	3. Elementary (Grades 1-6)	4. Secondary (Grades 7-12)	5. Total (Pre-K thru Grade 12)	6. Percent Minority	7. Percent Attendance	8. Percent Transported	9. Total Staff (FTE)	10. Pupil-Staff Ratio	11. Auditor Percent	12. Equalized Percent	13. Resident Pupil Units	14. Total Pupil Units
REGION 01	130	2,677	15,358	14,266	32,430	10.6	94.9	78	2,449	13.3	48.10	48.01	36,085	36,880
REGION 03	216	4,381	25,718	25,206	55,521	5.7	94.9	80	3,766	14.7	46.38	42.58	62,181	62,799
REGION 04	157	2,857	16,224	14,923	34,161	4.0	95.7	76	2,394	14.3	47.53	45.91	37,971	38,260
REGION 05	156	2,207	12,232	11,947	26,542	4.4	95.4	82	1,839	14.4	45.24	42.72	29,639	29,779
REGION 06	312	4,584	24,885	24,264	54,045	3.0	96.0	72	3,957	13.6	43.96	43.89	60,293	61,235
REGION 07	392	6,418	33,943	31,313	72,066	2.1	95.6	88	4,626	15.6	46.61	43.32	79,854	80,157
REGION 09	243	2,920	16,726	15,564	35,453	2.3	96.0	64	2,480	14.2	44.45	43.68	39,486	39,857
REGION 10	421	6,042	33,178	31,442	71,083	3.5	95.8	66	4,757	14.9	47.46	45.59	79,118	79,386
REGION 11	1790	29,833	163,701	146,426	341,750	13.7	94.6	79	21,663	15.6	48.85	43.82	378,242	379,435

	Revenue %			1988 – 89 Expenditures per Pupil Unit																Other Measures per Pupil Unit				
	15. Federal	16. State	17. Local and Other	18. District and School Admin.	19. District Support Services	20. Regular Instruction	21. Vocational Instruction	22. Exceptional Instruction	23. Instructional Support Services	24. Pupil Support Services	25. Operations and Maintenance	26. Food Service	27. Pupil Transportation	28. Other Oper. Program	29. Total PK-12 Operating Expenditures	30. Community Service	31. Capital Outlay	32. Building Construction	33. Debt Service	34. Operating Funds Balance	35. Change in Funds Balance	36. State and Local Oper. Costs	37. Long Term Debt	38. 1988 Adj. Net Tax Capacity
	4	72	24	230	80	1748	68	460	107	61	276	181	178	216	3606	77	241	670	133	298	17	3149	1348	1,535
	5	73	22	312	88	1809	91	428	107	42	274	191	192	177	3712	95	220	555	84	327	48-	3184	594	1,344
	3	66	31	226	52	1771	64	453	98	80	330	163	189	546	3973	46	202	0	130	514	171-	3544	74	1,996
	3	49	48	240	66	1751	115	479	120	91	282	166	216	162	3689	104	208	958	158	322	43-	3231	1078	4,438
	4	74	22	236	49	1595	59	342	81	60	264	168	292	474	3621	83	211	507	100	451	74	3030	989	1,433
	4	65	31	252	124	1801	148	657	109	75	398	161	210	155	4091	124	235	765	9	300	37-	3598	139	2,341
	3	56	41	217	89	1748	89	491	210	97	324	152	218	143	3779	100	204	612	167	291	54-	3327	1382	3,032
	4	65	31	190	91	1689	49	664	163	111	322	168	259	300	4007	115	226	249	209	71	167-	3451	2096	2,177
	4	68	28	272	31	1774	99	379	173	90	300	159	217	51	3545	79	156	0	35	568	17	3064	64	2,347
	3	70	27	241	59	1661	90	391	99	67	277	184	253	220	3542	44	137	0	216	466	4-	3011	631	1,772
	5	64	31	270	81	1771	41	563	105	135	269	168	282	84	3769	127	173	0	78	196	19-	3155	223	2,469
	4	63	33	237	77	1743	85	498	143	90	308	165	227	206	3779	95	202	429	129	324	51-	3282	901	2,542
	3	58	39	179	101	1521	89	446	158	112	279	185	224	759	4052	107	172	71	126	42	26-	3557	1047	2,675
	3	57	40	209	77	1486	82	568	180	88	273	158	321	435	3876	122	168	15	229	36	119-	3300	1190	3,181
	2	50	48	198	95	1586	47	379	133	89	306	159	207	536	3735	131	275	804	326	249	88-	3304	2638	3,886
	3	31	66	248	155	1818	80	597	206	144	370	160	275	514	4567	177	241	302	180	320	67-	3997	1459	7,448
	5	41	54	210	132	1757	80	711	161	171	365	180	202	462	4430	196	309	61	191	137	182-	3916	763	5,139
	2	59	39	237	73	1599	77	437	135	72	293	158	259	383	3723	89	201	566	298	9	268-	3226	2044	3,158
	2	57	41	194	88	1654	57	313	127	75	275	155	206	392	3536	85	192	332	195	331	51	3087	823	3,363
	3	43	54	217	124	1702	75	537	170	128	334	167	238	528	4222	153	242	296	201	218	84-	3706	1391	5,219
	4	53	43	231	102	1751	90	516	150	106	328	169	242	331	4017	122	233	246	172	282	64-	3481	1263	3,744

The boundaries of the ECSU regions are the same as the boundaries of the development regions, with the following exceptions: ECSU region 1 contains development region 1 and 2, ECSU region 6 contains development region 6E, 6W and 8, and ECSU region 7 contains development regions 7E and 7W.

	Revenue %			1988 – 89 Expenditures per Pupil Unit																Other Measures per Pupil Unit				
	15. Federal	16. State	17. Local and Other	18. District and School Admin.	19. District Support Services	20. Regular Instruction	21. Vocational Instruction	22. Exceptional Instruction	23. Instructional Support Services	24. Pupil Support Services	25. Operations and Maintenance	26. Food Service	27. Pupil Transportation	28. Other Oper. Program	29. Total PK-12 Operating Expenditures	30. Community Service	31. Capital Outlay	32. Building Construction	33. Debt Service	34. Operating Funds Balance	35. Change in Funds Balance	36. State and Local Oper. Costs	37. Long Term Debt	38. 1988 Adj. Net Tax Capacity
01	7	65	28	275	82	1907	133	509	103	71	371	193	265	169	4080	71	282	89	170	301	117-	3399	1619	2,203
03	5	63	32	255	106	1842	110	570	138	109	418	149	260	151	4108	112	250	186	144	280	53-	3549	1456	2,232
04	5	65	30	248	71	1792	102	477	106	75	268	170	239	179	3726	90	263	237	114	357	34-	3170	1053	2,417
05	7	65	28	239	87	1765	173	552	143	77	301	186	276	100	3898	80	207	119	156	470	39-	3260	1199	2,408
06	5	65	30	260	79	1845	99	457	119	81	311	184	230	90	3756	102	217	100	122	426	19-	3207	987	2,290
07	4	64	32	216	78	1753	92	510	153	91	295	168	253	120	3728	92	195	218	208	280	38-	3189	1383	2,619
09	4	63	33	238	80	1759	89	388	117	69	306	168	228	253	3697	109	226	28	99	374	45-	3185	557	2,586
10	4	63	33	237	77	1743	85	498	143	90	308	165	227	206	3779	95	202	429	129	324	51-	3282	901	2,542
11	3	43	54	217	124	1702	75	537	170	128	334	167	238	528	4222	153	242	296	201	218	84-	3706	1391	5,219

DATA FOR ENROLLMENT SIZE GROUPS

The table below lists totals or averages for all districts in each of ten enrollment size groups, based on 1988-89 resident average daily membership (ADM). For example, group 1 includes all districts with 204 or fewer ADM, and group 2 includes all districts with 205 to 279 ADM. Each group includes approximately ten percent of the state's school districts (i.e., 42 to 45 districts).

		1988-89 Resident Average Daily Membership					Pupil Data			Professional Staff		Tax Capacity Rates		Pupil Units (Weighted ADM)	
		1. Pre-Kindergarten Handicapped	2. Kindergarten	3. Elementary (Grades 1-6)	4. Secondary (Grades 7-12)	5. Total (Pre-K thru Grade 12)	6. Percent Minority	7. Percent Attendance	8. Percent Transported	9. Total Staff (FTE)	10. Pupil-Staff Ratio	11. Auditor Percent	12. Equalized Percent	13. Resident Pupil Units	14. Total Pupil Units
1	0 TO 204	28	518	2,953	2,733	6,232	5.0	95.7	75	634	10.9	46.23	46.86	6,927	7,615
2	205 TO 279	58	866	5,225	4,783	10,932	2.3	96.3	75	919	11.6	44.24	44.95	12,175	12,304
3	280 TO 369	77	1,142	6,685	6,243	14,147	2.1	96.0	75	1,103	12.7	43.97	44.09	15,770	15,917
4	370 TO 459	100	1,508	8,566	8,176	18,350	1.5	96.1	73	1,373	12.8	44.75	45.00	20,473	20,429
5	460 TO 619	142	1,924	10,817	10,413	23,296	2.7	96.2	68	1,778	13.3	43.00	41.95	26,010	26,121
6	620 TO 829	172	2,653	14,971	14,603	32,399	3.9	95.6	78	2,344	13.8	46.67	46.28	36,204	36,587
7	830 TO 1189	225	3,550	19,529	18,937	42,241	7.3	95.7	73	2,881	14.6	39.74	38.59	47,119	47,539
8	1190 TO 1789	308	5,151	28,300	27,228	60,987	2.7	95.7	81	4,014	15.1	48.35	45.65	67,991	68,420
9	1790 TO 3899	616	9,479	52,482	50,408	112,984	3.9	95.4	78	7,303	15.4	49.44	46.17	125,970	126,942
10	3900 OR HIGHER	2091	35,128	192,437	171,827	401,483	12.5	94.7	77	25,582	15.6	48.58	43.76	444,230	445,914

The chief purpose of this table is to permit easy comparisons of districts with similar enrollment. For example, a superintendent in a district with 500 pupils may want to examine the data for group 5 (460 to 619 ADM), to see how his/her expenditures compare with other districts that are of similar size.

	Revenue %			1988 – 89 Expenditures per Pupil Unit																Other Measures per Pupil Unit				
	15. Federal	16. State	17. Local and Other	18. District and School Admin.	19. District Support Services	20. Regular Instruction	21. Vocational Instruction	22. Exceptional Instruction	23. Instructional Support Services	24. Pupil Support Services	25. Operations and Maintenance	26. Food Service	27. Pupil Transportation	28. Other Oper. Program	29. Total PK-12 Operating Expenditures	30. Community Service	31. Capital Outlay	32. Building Construction	33. Debt Service	34. Operating Funds Balance	35. Change in Funds Balance	36. State and Local Oper. Costs	37. Long Term Debt	38. 1988 Adj. Net Tax Capacity
01	7	54	39	398	139	2213	98	461	97	48	404	227	290	134	4509	75	283	4	64	696	277-	3776	276	3,351
02	5	63	32	367	105	1995	107	385	104	34	341	211	250	132	4031	95	280	15	81	571	90-	3442	395	2,693
03	5	63	32	327	107	1900	111	381	110	47	338	191	271	109	3891	71	246	66	155	381	58-	3284	1919	2,623
04	5	66	29	295	84	1898	117	381	87	43	304	189	249	127	3775	92	258	152	105	419	54-	3191	755	2,322
05	5	65	30	287	82	1879	95	428	105	57	298	168	254	154	3807	87	250	76	112	359	60-	3247	754	2,361
06	5	67	28	274	75	1801	124	480	109	85	295	180	253	143	3819	89	230	36	148	398	1	3224	1023	1,961
07	6	63	31	253	84	1821	105	457	111	72	329	171	241	146	3789	110	225	188	174	376	1-	3169	1265	2,770
08	4	67	29	222	72	1758	92	437	118	88	300	171	249	169	3678	85	193	270	168	326	39-	3144	1597	2,043
09	4	58	38	229	90	1734	93	495	136	104	335	164	244	257	3881	107	207	293	158	222	74-	3368	1184	2,915
10	4	46	50	211	116	1710	82	564	175	125	335	165	236	449	4168	144	243	284	190	245	74-	3650	1323	4,709

SUMMARY STATISTICS

The table below lists a variety of summary statistics for each of the 38 variables included in this report. The attendant definitions explain the meaning of these statistics.

This table may be used to better understand the distribution of a particular variable among Minnesota school districts. For example, percent attendance (column 7) varies little; ninety percent of the school districts are within the narrow range of 94.2% (5th percentile) to 97.3% (95th percentile).

The table may also be used to see how an individual school district compares with other districts in the state. Two examples illustrate this use of the data.

1. A district which has total K-12 operating expenditures (column 29) of $3,800 per pupil unit is very near the median value, which is $3,828. Thus, about half the districts in the state have lower and half have higher expenditures.

2. A district with total average daily membership (column 5) of 300 students is between the 20th and 25th percentiles for this variable. Somewhere between 20 and 25 percent of Minnesota school districts have fewer students than this district.

	1988-89 Resident Average Daily Membership					Pupil Data			Professional Staff		Tax Capacity Rates		Pupil Units (Weighted ADM)	
	1. Pre-Kindergarten Handicapped	2. Kindergarten	3. Elementary (Grades 1-6)	4. Secondary (Grades 7-12)	5. Total (Pre-K thru Grade 12)	6. Percent Minority	7. Percent Attendance	8. Percent Transported	9. Total Staff (FTE)	10. Pupil-Staff Ratio	11. Auditor Percent	12. Equalized Percent	13. Resident Pupil Units	14. Total Pupil Units
Lowest Value	0	1	9	7	19	.0	.0	0	0	.0	.00	.00	21	20
5th Percentile	0	12	74	68	161	.0	94.2	50	14	9.7	34.49	33.57	174	200
10th Percentile	0	16	96	92	205	.0	94.6	57	19	11.0	36.90	36.12	230	240
20th Percentile	1	22	131	127	277	.5	95.0	62	23	12.1	40.18	38.84	314	324
25th Percentile	1	26	154	143	333	.8	95.2	66	25	12.4	41.30	40.31	366	373
30th Percentile	1	31	175	166	372	1.0	95.4	68	29	12.7	42.45	41.27	414	414
40th Percentile	2	39	214	209	459	1.4	95.7	73	36	13.3	44.28	42.73	517	512
Median (50th)	3	50	284	275	620	1.8	95.9	78	45	13.9	46.45	44.30	685	687
60th Percentile	5	66	379	373	829	2.5	96.1	81	60	14.3	48.40	46.41	934	958
70th Percentile	7	97	542	514	1,166	3.2	96.3	85	78	14.9	50.65	48.65	1,298	1,306
75th Percentile	8	120	646	639	1,346	4.0	96.4	87	93	15.1	51.78	49.63	1,524	1,520
80th Percentile	10	160	841	787	1,797	4.8	96.6	89	115	15.3	53.22	50.89	1,995	2,025
90th Percentile	19	322	1,831	1,649	3,897	7.5	97.0	94	235	16.0	57.11	54.67	4,304	4,349
95th Percentile	29	502	2,924	2,674	5,960	11.5	97.3	97	374	16.7	60.33	58.43	6,626	6,632
Highest Value	299	3,771	19,773	15,013	38,742	100.0	98.6	100	2,701	44.7	85.92	91.11	42,116	42,666
State (Total or Avg.)	3817	61,919	341,965	315,351	723,051	8.6	95.1	77	47,931	15.0	47.79	44.03	802,870	807,788

Lowest Value - For any specific variable, the lowest value of that variable among all 436 school districts. The table also shows the highest value for each variable.

XXth percentile - For any specific variable, a value chosen such that XX percent of the school districts are below the chosen value. For example, the 10th percentile for total staff (column 9) is 19; this means that 10 percent of the school districts have 19 or fewer staff members (FTE). The 25th and 75th percentile are also called quartiles; the 10th, 20th, 30th, ...through 90th percentiles are also called deciles.

Median - For any specific variable, a value chosen such that half of the school districts are below the chosen value, and half are above.

State Total - For variables 1-5 (1988-89 resident average daily membership), 9 (total staff), and 13-14 (pupil units), the state total is simply the sum of the corresponding value for all 436 districts listed in the report. For all other variables, the state total is computed as the sum of the numerators for all districts, divided by the sum of the denominators. For example, State total pupil-staff ratio =

$$\frac{\text{State total of pupils}}{\text{State total of staff}}$$

For these variables, the state total is a form of weighted average.

	Revenue %			1988 – 89 Expenditures per Pupil Unit																Other Measures per Pupil Unit				
	15. Federal	16. State	17. Local and Other	18. District and School Admin.	19. District Support Services	20. Regular Instruction	21. Vocational Instruction	22. Exceptional Instruction	23. Instructional Support Services	24. Pupil Support Services	25. Operations and Maintenance	26. Food Service	27. Pupil Transportation	28. Other Oper. Program	29. Total PK-12 Operating Expenditures	30. Community Service	31. Capital Outlay	32. Building Construction	33. Debt Service	34. Operating Funds Balance	35. Change in Funds Balance	36. State and Local Oper. Costs	37. Long Term Debt	38. 1988 Adj. Net Tax Capacity
Low	0	5	2	0	15	1263	0	0	0	0	0	0	26	0	2882	0	62	0	0	2585-	2174-	2499	0	0
5th	2	35	18	165	31	1459	0	230	36	3	216	117	148	32	3288	19	107	0	0	295-	442-	2829	0	1,088
10th	2	44	20	188	44	1566	18	277	56	7	237	135	163	38	3412	36	126	0	0	93-	319-	2935	0	1,284
20th	3	56	23	210	55	1674	41	327	77	28	259	153	184	47	3531	52	157	0	0	89	188-	3010	0	1,558
25th	3	58	25	218	60	1707	50	342	81	37	264	156	196	52	3587	58	166	0	0	139	154-	3040	0	1,685
30th	3	60	26	230	64	1741	60	358	86	44	272	161	207	57	3626	63	179	0	0	184	124-	3088	36	1,836
40th	4	63	28	246	76	1791	75	386	97	56	285	173	224	67	3689	72	197	0	54	283	81-	3153	120	2,034
Med.	4	65	30	270	86	1839	90	407	106	67	307	180	240	82	3828	84	219	0	96	368	50-	3233	350	2,239
60th	5	67	33	293	93	1889	106	439	117	75	332	189	256	109	3908	97	243	0	139	455	7-	3330	611	2,531
70th	5	69	35	315	103	1938	123	488	130	85	355	200	283	144	4055	110	271	0	178	540	22	3441	1071	2,840
75th	6	70	37	331	114	1977	133	506	137	92	370	207	297	187	4136	116	288	0	199	582	58	3525	1288	3,116
80th	6	72	40	352	125	2027	150	537	146	99	380	214	310	258	4185	128	312	7	229	626	82	3622	1695	3,414
90th	7	74	49	409	159	2253	192	648	180	122	443	232	357	555	4526	161	366	290	351	906	151	3846	2910	4,568
95th	8	76	59	463	194	2355	221	754	212	145	501	258	424	625	4898	200	429	864	435	1290	240	4155	4173	6,414
Hgh.	36	85	94	2506	782	4497	535	2576	440	511	1461	780	1471	881	10991	1340	1177	5247	1062	5702	882	8730	31065	30,638
Ste.	4	53	43	231	102	1751	90	516	150	106	328	169	242	331	4017	122	233	246	172	282	64-	3481	1263	3,744