MINNESOTA
ELECTION RESULTS
1986:

PRIMARY ELECTION
AND
GENERAL ELECTION

VOTER PARTICIPATION AND VOTE FOR NOMINATION FOR GOVERNOR/LT. GOVERNOR AND SECRETARY OF STATE

SEPTEMBER 9, 1986 PRIMARY ELECTION

				GOVERNOR AND LIEUTENANT GOVERNOR										SECRETARY OF STATE				
				DFL					IR					DFL		IR		
	PERSONS REGISTERED AS OF 7 AM	PERSONS REGISTERED ON ELECTION DAY	TOTAL NUMBER OF PERSONS VOTING	WILLIAM TWOHY HEINE	DALE M JOHNSON	GEORGE LATIMER / ARVONNE FRASER	ANDREW OLSON / LINDA HERSCHBACH	RUDY PERPICH / MARLENE JOHNSON	PHIL RATTE / KIM KIMMEL	WALLACE BRATTRUD / LAVINA OLSON	JAMES H LINDAU / MJOAN PARENT	CAL R LUDEMAN / DENNIS SCHULSTAD	BEATRICE J MOONEY / IONE GERADS	DOUGLAS J WILLIAMS / STEVE LWILLIAMS	JOAN ANDERSON GROWE / NORDIS OLSON	DON KOENIG / MYRON NYSETHER	MARY JANE RACHNER
Aitkin	9420	324	3795	18	718	20	1849	14	22	167	649	29	30	2099	412	364	212	255
Anoka	112695	2596	32590	55	8533	86	12295	77	37	777	4355	48	86	15744	3339	1919	1058	1584
Becker	15385	584	5534	29	937	69	1705	14	59	259	1532	67	93	2129	523	784	439	631
Beltrami	18180	575	5431	22	781	26	2137	20	55	266	1300	45	68	2424	432	516	522	503
Benton	13611	498	4778	32	1056	43	1865	28	34	329	864	18	41	2188	672	538	332	274
Big Stone	4460	96	1155	6	270	13	543	7	12	37	207	6	9	697	126	89	71	88
Blue Earth	34600	773	7460	16	1461	18	2586	9	28	326	1975	16	45	3137	692	942	445	699
Brown	16148	630	4811	13	837	20	1282	8	39	239	1556	20	42	1559	389	593	438	589
Carlton	16983	438	5922	8	742	23	3060	14	13	330	548	14	21	3061	550	268	120	264
Carver	22797	608	5902	11	1078	17	1413	9	25		1592	21	34	1816	447	676	518	553
Cass	13826	529	6458	41	1135	44	2395	36	70	348	1587	62	95	2857	635	726	541	705
Chippewa	8315	139	2153	5	239	7	734	1	11	64	676	7	5	761	145	235	190	262
Chisago	14986	720	6621	18	2156	41	2966	12	19	122	915	16	16	4134	866	378	260	333
Clay	31693	258	4207	5	585	20	1367	12	28	162	930	30	27	1531	307	405	353	297
Clearwater	4751	249	2525	21	375	38	1163	7	55	110	452	25	61	1195	361	208	212	239
Cook	2676	91	1439	10	275	15	704	2	26	51	240	13	17	820	147	118	60	131
Cottonwood	8830	195	2553	4	464	60	746	7	19	76	962	12	23	1032	206	344	296	305
Crow Wing	23974	1339	11952	22	2421	54	3311	17	62	579	2509	43	93	4237	951	1182	940	817
Dakota	126799	4653	34294	104	10927	135	9698	52	180	2127	6838	189	220	14844	3560	2783	2117	2824
Dodge	9161	194	2291	19	421	14	875	5	27	109	640	17	18	1024	229	308	196	210
Douglas	18263	488	5321	16	892	24	1622	6	42	319	1761	22	29	1967	445	663	623	587
Faribault	11421	352	5452	27	1016	26	1705	10	70	206	1653	36	78	2185	529	877	418	553
Fillmore	12045	153	2840	8	413	18	775	3	76	184	747	27	65	881	212	442	248	352
Freeborn	19939	444	5434	28	998	41	1978	21	34	220	1088	17	24	2453	458	552	288	385
Goodhue	23429	490	6605	9	1325	17	1783	5	29	369	1802	33	44	2281	505	844	520	701
Grant	4474	158	2349	10	408	12	845	4	20	86	663	7	43	1077	190	218	218	283
Hennepin	609618	16074	168475	583	58572	676	58643	490	530	8176	29002	524	531	89957	15889	10611	11613	8350
Houston	10379	238	3325	36	300	42	1056	22	153	260	593	116	184	1010	367	543	307	437
Hubbard	8326	451	3771	23	624	26	1236	8	51	186	1051	43	56	1509	335	484	338	436
Isanti	11226	442	4111	11	895	14	1956	5	15	119	724	9	18	2241	524	294	203	255
Itasca	28041	971	13011	64	1885	87	6479	24	38	223	1302	42	64	6450	1581	579	397	528
Jackson	7237	111	1659	8	354	35	653	6	15	42	399	13	16	829	195	177	118	156

Kanabec	6685	265	2697	7	626	10	1273	4	9	89	550	9	12	1562	284	273	136	186
Kandiyohi	23189	665	6849	28	1240	31	2712	17	49	277	1774	35	57	3177	528	585	629	648
Kittson	3988	37	993	5	148	21	426	5	17	43	227	16	16	494	101	14	296	28
Koochiching	9188	597	5604	41	1275	67	3602	25	29	32	175	21	20	3997	883	92	70	84
Lac Qui Parle	6322	191	2566	6	374	19	1045	12	20	81	763	15	32	1188	194	296	229	266
Lake	7145	206	3453	8	382	9	2606	6	6	78	231	6	17	2387	518	127	75	107
Lake of the Wds	2138	37	559	6	84	2	287	0	9	26	106	4	12	302	60	22	126	17
LeSueur	14025	1417	5771	40	1230	41	2583	11	20	174	1091	20	28	3028	786	524	268	385
Lincoln	4354	128	1586	15	172	44	516	5	7	14	674	7	6	567	166	214	147	208
Lyon	14574	730	5650	20	826	41	1826	6	9	47	2517	6	4	2212	430	752	633	756
Mahnomen	2998	196	1909	9	279	27	707	4	32	102	345	24	51	790	198	166	173	178
Marshall	7613	106	3445	12	384	48	1517	15	111	159	697	42	88	1487	420	115	850	176
Martin	13468	288	3730	14	433	3	684	2	29	156	1526	25	43	884	181	607	495	540
McLeod	15984	556	6110	13	1023	28	1730	8	68	385	2060	52	98	2013	530	1104	534	705
Meeker	10973	568	4910	35	860	16	1596	5	47	271	1431	36	88	1939	455	795	343	556
Mille Lacs	10386	390	4177	2	695	20	1488	8	18	126	723	7	20	1596	358	385	163	233
Morrison	16644	496	6576	25	1109	57	3146	18	54	244	1271	46	78	3092	1049	682	423	440
Mower	22979	896	10874	69	2840	106	3739	38	44	271	1452	31	49	5498	1039	703	400	539
Murray	6278	209	2744	27	405	55	872	20	26	37	995	15	32	1057	285	305	261	399
Nicollet	15508	433	4501	13	863	11	1445	8	23	246	1154	12	24	1846	334	556	321	413
Nobles	10948	166	3078	17	381	31	765	16	40	98	681	16	38	919	212	372	200	207
Norman	5546	140	2269	7	302	31	1008	3	28	101	496	25	56	1067	234	239	197	201
Olmsted	52567	1049	13177	62	2391	53	4014	30	139	912	3129	108	163	4402	975	1741	683	1164
Otter Tail	29900	749	10080	38	1662	65	2860	24	115	436	3607	77	168	3531	772	1397	1147	1237
Pennington	8995	342	3185	15	386	29	1246	9	48	121	585	24	52	1234	331	134	501	163
Pine	10505	912	4429	14	958	85	2141	9	18	134	715	23	29	2605	467	312	198	268
Pipestone	5863	260	2803	26	291	59	795	12	41	82	1017	29	57	878	254	432	321	361
Polk	18499	571	6638	23	712	54	2374	23	121	355	1336	54	113	2438	492	553	774	486
Pope	6640	361	3224	13	565	18	1118	3	23	134	926	22	40	1337	313	383	276	360
Ramsey	267436	12479	9787	535	46828	466	29619	352	275	2334	11553	254	269	55299	10641	3634	4048	3727
Red Lake	2862	23	695	7	115	8	397	3	9	12	86	5	13	417	104	28	66	23
Redwood	10014	272	3473	7	585	22	815	1	18	123	1711	16	30	1032	323	576	517	560
Renville	12327	256	4186	16	798	27	1478	1	21	174	1195	12	27	1762	463	595	333	372
Rice	25419	741	7864	36	2145	41	2800	20	49	213	1457	39	26	3740	789	564	385	450
Rock	6042	374	3367	25	383	84	842	36	108	155	1074	55	110	956	367		325	544
Roseau	6754	549	4239	15	294	32	1482	11	93	170	1157	67	90	1451	346	84	1555	99
Scott	25194	1088	10358	18	2416	47	4279	18	36	543	2133	40	65	5237	1220	1038	636	837
Sherburne	17209	439	4212	11	951	10	1585	4	13	144	754	18	33	1951	403	336	194	265
Sibley	8497	333	4328	20	773	41	1273	10	45	272	1377	39	61	1534	452	644	365	574
St. Louis	130996	3334	55798	297	6167	351	38883	269	178	1031	3179	163	155	36140	6193	1589	929	1108
Stearns	59544	1555	15252	85	3064	102	5873	40	134	730	3431	152	188	6309	2012	1880	1041	1103
Steele	17885	329	4219	9	861	23	1201	7	72	213	1071	59	75	1489	446	392	296	420
Stevens	6511	134	1784	2	403	7	756	2	6	66	412	10	18	930	196	141	148	161
Swift	6941	159	2223	13	403	14	1230	4	4	43	370	2	10	1335	279	139	111	124
Todd	13772	479	5584	36	968	39	1863	16	67	301	1402	44	93	2190	622	668	405	662
Traverse	3476	25	784	2	177	15	336	1	6	16	159	5	6	381	115	46	62	54
Wabasha	10563	442	4553	9	778	24	1414	6	65	349	1304	66	85	1689	438	734	376	583
Wadena	8899	173	2426	2	354	9	727	4	22	124	865	20	47	870	182	345	329	280
Waseca	10242	215	3134	6	518	16	1067	2	39	104	851	16	20	1221	260	436	180	305
Washington	69182	2425	18828	43	7677	59	5263	33	32	518	2844	42	46	9634	2153	1135	768	1055
Watonwan	7060	376	3748	11	527	16	1014	7	36	160	1046	22	38	1233	244	535	249	403
Wilkin	4391	66	1117	2	170	12	357	1	23	54	354	15	30	412	110	119	192	130
Winona	27793	467	6972	74	1632	80	2443	54	109	336	1555	77	135	3104	641	743	481	623
Wright	34845	780	8602	19	1780	28	3842	13	35	301	1911	33	63	4521	925	923	528	594
Yellow Medicine	7821	196	2846	12	442	13	1041	3	9	58	1057	17	11	1227	245	351	290	391
TOTAL	**2439175**	**76531**	**786230**	**3204**	**207198**	**4448**	**293426**	**2219**	**4598**	**30768**	**147674**	**3682**	**5431**	**383720**	**79237**	**61758**	**50289**	**51344**

VOTE FOR NOMINATION FOR STATE AUDITOR, STATE TREASURER, AND ATTORNEY GENERAL

SEPTEMBER 9, 1986 PRIMARY ELECTION

	STATE AUDITOR				STATE TREASURER									ATTORNEY GENERAL					
			DFL	IR			DFL	IR								DFL	IR		
	JOHN DOOLEY	JAMES DUNLOP	AL HANSON	ARNE CARLSON	JOHN F CONSIDINE	ROBERT W BOB MATTSON	MICHAEL A MCGRATH	JUAL C CARLSON	JOHN DREW	DAVID A DRUMMOND	JERRY R ENGEBRETSON	ROGER W JENS JENSON	ADAM STEELE	RICHARD BULLOCK	SAMUEL A FAULK	HUBERT H HUMPHREY III	WENDY ALISON NORA	SHARON ANDERSON	LEW FREEMAN
Aitkin	743	661	875	851	290	1215	927	106	186	117	204	123	76	111	92	2199	132	386	460
Anoka	6197	5102	5698	4909	2751	7134	8837	455	1010	612	1216	861	358	763	452	17820	1014	2046	2715
Becker	681	662	1080	1903	334	1302	919	297	360	240	510	326	113	163	93	2312	126	883	1017
Beltrami	1006	775	786	1649	313	1126	1325	234	451	179	286	270	118	115	127	2515	149	654	935
Benton	732	853	960	1074	385	1250	1119	176	266	141	260	176	105	192	81	2479	187	530	599
Big Stone	252	222	285	254	84	391	305	42	69	29	59	33	15	34	19	744	30	121	136
Blue Earth	1137	1177	1076	2269	1810	1142	922	393	436	249	412	381	196	145	105	3512	188	1043	1117
Brown	604	514	620	1619	353	828	733	242	352	211	358	367	104	79	60	1783	81	820	832
Carlton	1110	1051	1269	707	369	1933	1329	118	132	79	120	142	54	101	79	3493	143	280	394
Carver	571	553	856	1842	392	831	1012	252	531	177	335	312	139	136	58	2044	161	755	1058
Cass	780	907	1499	1956	357	1638	1375	325	371	288	464	296	179	202	169	2957	191	868	1106
Chippewa	272	264	350	717	134	412	391	113	154	102	156	112	48	34	29	875	45	295	408
Chisago	1442	1576	1405	1032	595	2367	1873	122	234	159	241	143	68	273	135	4291	284	378	611
Clay	415	496	684	1167	256	747	733	290	230	132	198	170	45	79	53	1737	86	482	626
Clearwater	383	355	675	641	176	729	562	109	134	93	143	115	46	81	76	1321	89	306	347
Cook	230	287	307	341	92	494	315	38	58	43	95	53	23	31	27	818	79	131	175
Cottonwood	361	377	376	986	169	559	456	144	213	101	222	177	84	27	38	1141	47	425	555
Crow Wing	1361	1865	1748	3079	783	2247	2280	502	639	322	689	474	239	161	198	4984	272	1511	1490
Dakota	5751	5123	4152	8142	2463	7709	7571	842	2087	1102	1756	1338	661	1173	898	15745	1137	3727	4235
Dodge	298	355	431	752	210	566	426	126	145	143	144	112	48	59	53	1129	53	337	410
Douglas	542	628	1034	2014	293	1026	1027	221	419	266	618	331	88	129	73	2155	113	800	1119
Faribault	666	745	1069	1912	754	1006	850	280	271	354	398	341	183	141	77	2397	95	884	1005
Fillmore	256	372	408	1111	154	500	477	203	185	148	215	233	72	45	52	1034	61	506	565
Freeborn	612	572	1534	1311	460	1262	1130	200	258	212	324	157	93	113	85	2758	104	515	766
Goodhue	871	817	959	2224	382	1263	1259	423	502	243	384	335	190	106	93	2679	149	899	1219
Grant	261	347	554	742	148	579	493	56	117	144	113	201	113	36	28	1189	39	370	383
Hennepin	34969	20758	25810	33463	14034	30941	52501	3412	11478	3263	6501	4274	2245	4309	3481	92019	6977	12117	19993
Houston	378	437	431	1264	155	624	507	202	274	210	326	176	89	80	64	1162	93	583	723
Hubbard	497	487	615	1266	247	743	731	207	236	176	264	219	119	106	79	1577	92	573	692
Isanti	707	888	868	835	412	1272	990	71	147	115	185	175	51	122	51	2422	138	321	459
Itasca	1820	2720	2805	1561	878	4697	2260	256	329	228	359	270	125	502	228	7120	403	713	872
Jackson	286	287	354	446	137	466	391	73	82	51	126	62	42	42	21	938	38	206	250

Kanabec	568	588	537	622	256	871	656	92	109	79	156	110	42	67	61	1625	108	268	342
Kandiyohi	904	872	1380	1998	488	1438	1602	220	341	278	518	360	162	143	138	3378	165	822	1092
Kittson	90	201	252	313	47	298	226	139	43	28	43	41	19	28	18	521	30	128	178
Koochiching	848	1982	1653	238	435	2773	1491	30	51	41	68	34	19	297	163	4114	292	109	140
Lac Qui Parle	336	332	615	832	169	624	541	85	162	120	187	188	54	49	37	1262	62	346	463
Lake	792	777	1140	318	334	1530	988	45	86	45	75	40	18	91	59	2686	90	120	193
Lake of the Wds	76	120	153	152	41	173	140	17	44	14	32	25	10	18	10	332	12	76	74
LeSueur	1178	1028	1223	1200	868	1490	1376	190	239	169	297	184	105	235	91	3401	159	594	599
Lincoln	228	180	256	610	77	299	316	79	118	75	134	102	43	34	29	648	29	268	315
Lyon	989	632	772	2246	284	1066	1173	344	480	261	545	341	118	86	83	2412	103	997	1210
Mahnomen	214	243	428	506	104	559	266	58	87	65	195	81	35	71	28	842	50	238	271
Marshall	283	436	1020	1019	172	1040	597	226	217	118	237	174	70	80	74	1692	87	507	560
Martin	284	295	369	1755	264	464	325	219	369	197	327	351	133	40	22	1001	55	682	968
McLeod	737	660	858	2436	379	1031	1046	344	761	311	453	363	150	179	96	2161	154	1188	1227
Meeker	659	614	911	1780	331	947	1051	267	341	237	430	292	149	108	69	2143	106	894	843
Mille Lacs	542	641	612	749	292	878	758	142	161	107	167	130	58	98	44	1852	102	402	406
Morrison	1376	1179	1156	1538	438	1910	1636	244	373	193	298	263	127	143	169	3745	150	656	902
Mower	2612	1928	1536	1751	1012	2792	2370	275	325	302	302	330	96	455	240	5606	353	692	991
Murray	345	395	506	968	133	686	489	101	163	118	312	176	78	54	37	1210	80	469	498
Nicollet	647	661	625	1278	874	694	602	216	277	181	285	208	101	80	56	1993	115	655	660
Nobles	350	327	418	818	158	516	473	168	178	45	210	119	51	33	35	1132	45	381	414
Norman	320	326	559	652	130	609	488	107	134	84	133	131	45	64	24	1179	58	325	340
Olmsted	1405	1706	1235	3889	979	1895	2324	615	914	714	568	660	325	373	247	4768	359	1724	2047
Otter Tail	883	1174	1825	4109	542	1820	1770	629	1042	483	830	616	248	181	134	3918	224	1607	2270
Pennington	290	397	789	786	167	847	529	172	142	87	155	132	50	64	42	1462	75	314	462
Pine	961	884	886	846	386	1376	1170	103	170	138	169	143	64	123	110	2727	143	328	497
Pipestone	290	296	459	1133	146	556	378	133	257	133	342	167	84	50	30	1032	50	530	605
Polk	708	691	1582	1934	324	1511	1228	376	420	146	363	352	176	122	78	2861	142	778	1089
Pope	391	464	608	1054	193	800	582	124	170	121	366	167	66	106	44	1457	73	427	615
Ramsey	24141	14987	13151	11310	6028	25359	30501	1134	4317	909	3513	1271	855	5587	3350	53371	5663	4951	6046
Red Lake	99	137	237	111	55	257	190	15	23	23	21	18	7	20	17	480	13	48	64
Redwood	393	374	431	1703	182	559	542	264	346	196	388	348	109	60	37	1185	95	728	966
Renville	695	681	665	1341	372	923	891	237	313	153	254	228	106	90	56	2033	82	601	728
Rice	1420	952	1485	1569	656	1694	1998	288	318	153	304	272	139	187	114	4322	216	618	858
Rock	330	371	532	1409	172	586	501	178	189	209	386	321	93	54	57	1190	58	696	717
Roseau	258	362	1025	1424	135	1044	522	262	333	164	302	255	111	94	71	1531	90	592	899
Scott	1655	1802	2138	2378	931	2639	2621	288	579	328	451	597	193	601	220	5093	569	1138	1403
Sherburne	704	698	698	818	331	911	1053	112	182	99	178	147	64	126	75	2094	184	355	473
Sibley	511	516	721	1576	375	786	757	248	356	226	276	350	134	88	54	1764	103	827	777
St. Louis	12823	13250	11814	3745	4795	22248	13777	508	920	572	1006	544	338	1851	1109	38703	1754	1666	2101
Stearns	2257	2451	2427	4011	1028	3206	3649	593	870	570	949	646	324	414	398	7307	442	1946	2082
Steele	565	392	688	1210	290	715	843	184	269	156	252	135	80	76	64	1743	80	558	570
Stevens	295	252	407	455	131	435	485	52	126	56	106	73	31	37	51	966	67	202	263
Swift	559	366	529	394	177	679	695	64	76	56	86	56	35	44	56	1476	46	159	222
Todd	704	841	1014	1650	399	1221	1085	261	342	198	523	236	130	200	92	2432	128	845	882
Traverse	114	111	198	164	64	211	203	22	45	14	34	33	13	37	19	444	20	72	89
Wabasha	500	970	474	1677	363	889	806	232	461	299	262	304	123	92	62	1910	103	827	885
Wadena	284	278	387	989	129	462	423	140	233	119	234	147	77	47	38	926	50	421	537
Waseca	425	307	681	946	428	584	486	170	147	91	285	157	73	60	45	1407	71	432	508
Washington	3755	3184	3090	3206	1364	5166	4965	337	727	353	889	431	217	646	425	10228	818	1388	1662
Watonwan	430	350	617	1104	434	620	430	179	215	148	288	227	119	41	36	1411	62	594	602
Wilkin	136	150	184	452	66	215	220	79	112	67	87	68	20	27	23	439	35	191	254
Winona	1058	1093	1074	1908	559	1561	1489	406	485	259	347	264	169	168	234	3358	197	907	1088
Wright	1521	1555	1665	2117	712	2246	2242	231	411	307	589	332	132	289	103	4828	256	963	1117
Yellow Medicine	330	361	637	1042	185	653	579	194	172	147	250	166	74	53	23	1337	75	557	503
TOTAL	**141462**	**119053**	**132905**	**170278**	**60754**	**186361**	**194570**	**22968**	**43098**	**20691**	**38138**	**26661**	**12591**	**24151**	**16271**	**406487**	**27544**	**73272**	**93703**

VOTE FOR NOMINATION FOR UNITED STATES REPRESENTATIVE IN CONGRESS BY COUNTY

SEPTEMBER 9, 1986 PRIMARY ELECTION

UNITED STATES REPRESENTATIVE DISTRICT 1	DFL GARY LEGARE	DFL TIMOTHY J TIM	DFL PENNY	IR PAUL H GRAWE	IR EB HENDERSON
County					
Blue Earth	267	3589		1232	825
Dakota	12	86		10	9
Dodge	77	1235		533	207
Fillmore	72	1099		739	345
Freeborn	204	2876		846	369
Goodhue	203	2590		1351	707
Houston	121	1369		829	532
LeSueur	215	3652		572	474
Mower	656	6104		1073	514
Olmsted	482	5485		2658	1020
Rice	291	4142		819	439
Scott	120	1742		337	249
Steele	175	1707		818	324
Wabasha	154	2053		1098	655
Waseca	90	1459		527	402
Winona	277	3708		1514	417
TOTAL	**3416**	**42896**		**14956**	**7488**

UNITED STATES REPRESENTATIVE DISTRICT 2	DFL DALE BARTOSH	DFL DAVE JOHNSON	IR VIN WEBER
County			
Big Stone	125	636	268
Brown	263	1545	1767
Chippewa	121	694	727
Cottonwood	318	852	1024
Douglas	472	1768	1954
Faribault	349	2133	1849
Grant	115	923	653
Jackson	245	762	473
Kandiyohi	330	3079	2014
Lac Qui Parle ...	233	1093	885
LeSueur	2	48	34
Lincoln	126	572	653
Lyon	352	2119	2373
Martin	103	847	1700
McLeod	513	1795	2546
Meeker	307	1976	1833
Murray	268	1041	1052
Nicollet	293	1641	1359
Nobles	296	788	890
Pipestone	169	906	1192
Pope	194	1362	1102
Redwood	205	1084	1823
Renville	325	1870	1366
Rock	335	954	1471
Sibley	292	1566	1585
Stevens	134	876	479
Swift	145	1401	411
Traverse	70	407	191
Watonwan	189	1147	1172
Wright	267	1039	759
Yellow Medicine .	168	1239	1043
TOTAL	**7324**	**38163**	**36648**

UNITED STATES REPRESENTATIVE DISTRICT 3	DFL STAN BENTZ	DFL JOEL SALITERMAN	DFL RAY STOCK	IR BILL FRENZEL
County				
Carver	689	525	594	1884
Dakota	2753	2676	3131	6734
Goodhue	28	12	15	35
Hennepin	4544	7613	7998	16037
Scott	1222	1040	1656	1979
TOTAL	**9236**	**11866**	**13394**	**26669**

UNITED STATES REPRESENTATIVE DISTRICT 4	DFL KENTS HERSCHBACH	DFL BRUCE F VENTO	IR HAROLD STASSEN
County			
Dakota	740	6138	1466
Ramsey	6590	54954	8763
Washington	32	177	32
TOTAL	**7362**	**61269**	**10261**

UNITED STATES REPRESENTATIVE DISTRICT 5

County	DFL GLENN MESAROS	DFL MARTIN SABO	IR RICK SERRA	IR RICHARD WEIBLEN
Hennepin	6010	59904	7655	5261
TOTAL	**6010**	**59904**	**7655**	**5261**

UNITED STATES REPRESENTATIVE DISTRICT 6

County	DFL GERRY SIKORSKI	IR BARBARA SYKORA ZWACH
Anoka	19099	4352
Hennepin	10670	3579
Ramsey	221	33
Sherburne	1462	515
Washington	10918	2855
Wright	3617	1184
TOTAL	**45987**	**12518**

UNITED STATES REPRESENTATIVE DISTRICT 7

County	DFL BILL KJELDAHL	DFL COLLIN C PETERSON	IR ARLAN STANGELAND
Becker	370	2355	2068
Beltrami	347	2399	1747
Benton	483	2219	1195
Clay	215	1648	1275
Clearwater	205	1359	736
Grant	21	138	100
Hubbard	271	1463	1346
Kittson	68	528	333
Lk of the Woods	56	314	165
Mahnomen	131	877	604
Marshall	251	1641	1179
Morrison	659	3271	1713
Norman	117	1192	739
Otter Tail	611	3858	4440
Pennington	239	1325	869
Polk	359	2546	2055
Red Lake	49	471	126
Roseau	177	1609	1707
Sherburne	90	514	240
Stearns	1446	6206	4517
Todd	473	2281	1942
Wadena	142	910	1056
Wilkin	75	443	499
TOTAL	**6855**	**39567**	**30651**

UNITED STATES REPRESENTATIVE DISTRICT 8

County	DFL JAMES L OBERSTAR	IR DAVE RUED
Aitkin	2302	905
Beltrami	45	25
Carlton	3679	661
Cass	3101	1832
Chisago	4579	873
Cook	935	344
Crow Wing	4855	3087
Hubbard	16	9
Isanti	2599	770
Itasca	7668	1475
Kanabec	1750	624
Koochiching	4577	261
Lake	2868	318
Mille Lacs	1919	703
Pine	2920	850
Sherburne	156	48
St. Louis	40536	3584
TOTAL	**84505**	**16369**

VOTE FOR NOMINATION FOR STATE SENATOR BY COUNTY

SEPTEMBER 9, 1986 PRIMARY ELECTION

STATE SENATOR DISTRICT 1

County	DFL LEROY STUMPF	IR JIM BUTLER
Beltrami	376	101
Kittson	554	290
Lk of the Woods	356	153
Marshall	1829	788
Pennington	1497	651
Red Lake	518	105
Roseau	1645	1365
TOTAL	**6775**	**3453**

STATE SENATOR DISTRICT 2

County	DFL ROGER DMOE	IR STEVE GORMAN
Clay	94	57
Clearwater	1482	580
Mahnomen	925	462
Norman	1641	579
Polk	2670	1662
TOTAL	**6812**	**3340**

STATE SENATOR DISTRICT 3

County	DFL JIM GLASER	DFL BOB LESSARD	IR GAYLE LOVEJOY
Itasca	1588	6380	1231
Koochiching	1289	3746	233
TOTAL	**2877**	**10126**	**1464**

STATE SENATOR DISTRICT 4

County	DFL GERALD JERRY WILLETT	IR KENNETH GLIDDEN O
Beltrami	2287	1380
Cass	3042	1787
Hubbard	1692	1008
TOTAL	**7021**	**4175**

STATE SENATOR DISTRICT 5

County	DFL RONALD DICKLICH
St. Louis	15124
TOTAL	**15124**

STATE SENATOR DISTRICT 6

County	DFL DOUGLAS J DOUG JOHNSON	IR TIM DUECK
Cook	903	310
Koochiching	10	1
Lake	2760	315
St. Louis	9637	644
TOTAL	**13310**	**1270**

STATE SENATOR DISTRICT 7

County	DFL SAM SOLON
St. Louis	6942
TOTAL	**6942**

STATE SENATOR DISTRICT 8

County	DFL DAVE MALBAN	DFL LYNN E PELLETIER	IR JIM GUSTAFSON
Carlton	189	490	144
St. Louis	2462	2787	1471
TOTAL	**2651**	**3277**	**1615**

STATE SENATOR DISTRICT 9

County	DFL KEITH LANGSETH	IR DAVE GREEN
Becker	451	274
Clay	1603	959
Otter Tail	22	20
Wilkin	485	418
TOTAL	**2561**	**1671**

STATE SENATOR DISTRICT 10

County	DFL LOREN P THOMPSON	IR CAL LARSON
Becker	1742	1444
Otter Tail	2237	3030
TOTAL	**3979**	**4474**

STATE SENATOR DISTRICT 11

County	DFL CHARLES A CHARLIE BERG	IR PAUL AASNESS
Big Stone	787	240
Douglas	1492	1324
Grant	1151	766
Stevens	1029	451
Swift	784	203
Traverse	484	191
TOTAL	**5727**	**3175**

STATE SENATOR DISTRICT 12

County	DFL MYRTON O WEGENER	IR DON ANDERSON
Douglas	518	403
Otter Tail	1225	1104
Todd	2510	1827
Wadena	927	1057
TOTAL	**5180**	**4391**

STATE SENATOR DISTRICT 13

County	DFL DON SAMUELSON	IR WILLIAM CONNOR BILL
Cass	117	44
Crow Wing	4781	2435
Morrison	2365	870
TOTAL	**7263**	**3349**

STATE SENATOR DISTRICT 14

County	DFL FLORIAN CHMIELEWSKI	IR ARLYNE PETERS M
Aitkin	2337	738
Carlton	2759	393
Kanabec	516	152
Pine	2627	701
TOTAL	**8239**	**1984**

STATE SENATOR DISTRICT 15

County	DFL MARY NELSON STACKPOOL	IR DEAN ELTON JOHNSON
Kandiyohi	1982	1656
Pope	1424	992
Stearns	997	1146
TOTAL	**4403**	**3794**

STATE SENATOR DISTRICT 16

County	DFL JOE BERTRAM	IR ROGER KNAUSS
Benton	422	190
Morrison	1106	345
Stearns	3114	1209
Wright	219	70
TOTAL	**4861**	**1814**

STATE SENATOR DISTRICT 17

County	DFL JAMES JIM PEHLER	IR JOANNE BENSON
Benton	1021	521
Sherburne	332	114
Stearns	3137	1197
TOTAL	**4490**	**1832**

STATE SENATOR DISTRICT 18

County	DFL CR CHUCK DAVIS	IR MARK SAWYER
Benton	928	322
Kanabec	784	343
Mille Lacs	1603	657
Morrison	284	118
Sherburne	1607	668
TOTAL	**5206**	**2108**

STATE SENATOR DISTRICT 19

County	DFL RANDOLPH W RANDY PETERSON	IR BOB GUSTAFSON
Anoka	575	116
Chisago	4129	1048
Isanti	2375	784
Kanabec	296	74
Pine	217	30
TOTAL	**7592**	**2052**

STATE SENATOR DISTRICT 20

County	DFL DAVID J FREDERICKSON	IR RANDY P KAMRATH
Chippewa	626	716
Lac Qui Parle	1189	882
Redwood	1044	1515
Swift	698	163
Yellow Medicine	1238	1072
TOTAL	**4795**	**4348**

STATE SENATOR DISTRICT 21

County	DFL DAVID R OLSON	IR JOHN J BERNHAGEN
Kandiyohi	500	341
McLeod	544	1041
Meeker	1928	1682
Renville	1767	1114
Sibley	60	42
Stearns	18	10
TOTAL	**4817**	**4230**

STATE SENATOR DISTRICT 22

County	DFL BETTY ADKINS	IR MARVIN D JOHNSON
Hennepin	368	211
Wright	4517	1733
TOTAL	**4885**	**1944**

STATE SENATOR DISTRICT 23

County	DFL KENNETH M ASHPOLE	IR DENNIS FREDERICKSON
Blue Earth	120	108
Brown	1393	1680
Cottonwood	0	0
LeSueur	1180	557
Nicollet	1021	785
Redwood	128	287
Renville	149	126
TOTAL	**3991**	**3543**

STATE SENATOR DISTRICT 24

County	DFL DAN BURTON	IR GLEN TAYLOR
Blue Earth	2725	1899
Nicollet	640	410
Waseca	309	238
TOTAL	**3674**	**2547**

STATE SENATOR DISTRICT 25

County	DFL CLARENCE M PUFFERST	IR RICHARD V HUSTON
Dakota	8	2
LeSueur	2002	599
Rice	3996	1616
Scott	416	92
Waseca	0	0
TOTAL	**6422**	**2309**

STATE SENATOR DISTRICT 26

County	DFL PATRICK FEEHAN	IR LYLE G MEHRKENS
Goodhue	2239	2201
Olmsted	137	163
Wabasha	1665	1703
Winona	10	9
TOTAL	**4051**	**4076**

STATE SENATOR DISTRICT 27

County	DFL GARY DECRAMER	DFL AMANDUS THOOFT	IR MARION MIKE MENNING
Lincoln	641	110	557
Lyon	2412	268	2134
Murray	150	22	114
Nobles	117	8	81
Pipestone	1074	110	1080
Rock	1280	83	1378
TOTAL	**5674**	**601**	**5344**

STATE SENATOR DISTRICT 28

County	DFL JIM VICKERMAN	IR DORAN ISACKSON
Cottonwood	1115	1021
Jackson	909	432
Martin	85	61
Murray	1128	864
Nobles	711	649
Watonwan	194	274
TOTAL	**4142**	**3301**

STATE SENATOR DISTRICT 29

County	DFL TRACY BECKMAN	IR LOREN LEIN
Blue Earth	209	226
Faribault	2637	1924
Freeborn	149	36
Martin	866	1552
Waseca	314	214
Watonwan	1097	929
TOTAL	**5272**	**4881**

STATE SENATOR DISTRICT 30

County	DFL JANIS RAY	IR MEL FREDERICK
Dodge	926	768
Freeborn	117	113
Mower	351	152
Steele	1366	1199
Waseca	450	438
TOTAL	**3210**	**2670**

STATE SENATOR DISTRICT 31

County	DFL TOM H KOUGH	DFL PAT PIPER	IR JACK DIBBLE
Freeborn	596	2057	796
Mower	2096	3546	1191
TOTAL	**2692**	**5603**	**1987**

STATE SENATOR DISTRICT 32

County	DFL JEROME O JERRY GUNDERSON	IR DUANE BENSON
Fillmore	989	1150
Mower	620	371
Olmsted	1299	1161
Winona	210	134
TOTAL	**3118**	**2816**

STATE SENATOR DISTRICT 33

County	DFL MICHAEL FORBES	DFL RICHARD PACZYNSKI	IR NANCY BRATAAS
Olmsted	1947	634	2509
TOTAL	**1947**	**634**	**2509**

STATE SENATOR DISTRICT 34

County	DFL STEVEN MORSE	IR PAT KRONEBUSCH
Houston	1215	1354
Winona	2569	2021
TOTAL	**3784**	**3375**

STATE SENATOR DISTRICT 35

County	DFL JIM JUTZ	DFL DANA MELIUS	IR EARL W RENNEKE
Carver	570	821	1340
McLeod	703	857	1463
Sibley	630	1204	1644
TOTAL	**1903**	**2882**	**4447**

STATE SENATOR DISTRICT 36

County	DFL ROBERT J BOB SCHMITZ	IR BILL MACKLIN	IR WALTER C MUHLENHARDT
Carver	333	292	29
Dakota	673	489	58
Hennepin	0	0	0
LeSueur	149	9	12
Scott	5632	1861	657
TOTAL	**6787**	**2651**	**756**

STATE SENATOR DISTRICT 37

County	DFL DARRIL WEGSCHEID	IR ROGER TAYLOR
Dakota	3884	1574
Washington	2	0
TOTAL	**3886**	**1574**

STATE SENATOR DISTRICT 38

County	DFL DAVE AUSSENDORF	IR HOWARD KNUTSON
Dakota	3090	3731
TOTAL	**3090**	**3731**

STATE SENATOR DISTRICT 39

County	DFL JAMES METZEN	IR GERALD HOLLENKAMP
Dakota	6273	1814
TOTAL	**6273**	**1814**

STATE SENATOR DISTRICT 40

County	DFL MICHAEL FREEMAN	IR GEORGE KARNAS
Hennepin	4796	1926
TOTAL	**4796**	**1926**

STATE SENATOR DISTRICT 41

County	DFL CHUCK BRADY	IR BILL BELANGER
Hennepin	3201	3546
TOTAL	**3201**	**3546**

STATE SENATOR DISTRICT 42

County	DFL ANNE-MARIE REYNOLDS	IR DON STORM
Hennepin	2974	3466
TOTAL	**2974**	**3466**

STATE SENATOR DISTRICT 43

County	DFL DAN EULBERG	IR GEN OLSON
Hennepin	3005	2497
TOTAL	**3005**	**2497**

STATE SENATOR DISTRICT 44

County	DFL LOU SCHOEN	IR PHYLLIS MCQUAID
Hennepin	4363	2047
TOTAL	**4363**	**2047**

STATE SENATOR DISTRICT 45

County	DFL FRAN DECKER	IR JIM RAMSTAD
Hennepin	3289	3016
TOTAL	**3289**	**3016**

STATE SENATOR DISTRICT 46

County	DFL EMBER REICHGOTT	IR BROOKS CLARK
Hennepin	5067	1545
TOTAL	**5067**	**1545**

STATE SENATOR DISTRICT 47

County	DFL WILLIAM LUTHER	IR ROGER KINSEY
Hennepin	5129	996
TOTAL	**5129**	**996**

STATE SENATOR DISTRICT 48

County	DFL TAD JUDE	IR WARREN LIMMER
Hennepin	4953	1449
Wright	47	11
TOTAL	**5000**	**1460**

STATE SENATOR DISTRICT 49

County	DFL GENE MERRIAM	IR LINDA DIETZ
Anoka	3691	951
Hennepin	954	233
Wright	8	0
TOTAL	**4653**	**1184**

STATE SENATOR DISTRICT 50

County	DFL GREGORY DAHL	IR ROGER SCHURKE
Anoka	4678	1272
TOTAL	**4678**	**1272**

STATE SENATOR DISTRICT 51

County	DFL DON FRANK
Anoka	4952
Ramsey	10
TOTAL	**4962**

STATE SENATOR DISTRICT 52

County	DFL STEVEN NOVAK G
Anoka	1332
Ramsey	3063
TOTAL	**4395**

STATE SENATOR DISTRICT 53

County	DFL CARL JENSEN	IR FRITZ KNAAK
Ramsey	4687	2452
Washington	29	3
TOTAL	**4716**	**2455**

STATE SENATOR DISTRICT 54

County	DFL JEROME HUGHES	IR ROBERT J CARDINAL	IR LILA RECKSIEDLER
Ramsey	5657	634	814
TOTAL	**5657**	**634**	**814**

STATE SENATOR DISTRICT 55

County	DFL JIM ROCHE	IR GARY LAIDIG
Washington	4396	1881
TOTAL	**4396**	**1881**

STATE SENATOR DISTRICT 56

County	DFL: AWBILL DESNER	IR: JOHN HERMAN
Ramsey	624	141
Washington	4818	1097
TOTAL	**5442**	**1238**

STATE SENATOR DISTRICT 57

County	DFL: CARL KROENING	IR: WALTER FECHTNER	IR: RICHARD HARRISON
Hennepin	5764	250	714
TOTAL	**5764**	**250**	**714**

STATE SENATOR DISTRICT 58

County	DFL: GERRY MACHOWICZ	DFL: LAWRENCE POGEMILLER	IR: GARY HANSON	IR: HARRIS HERMAN
Hennepin	2079	7580	794	240
TOTAL	**2079**	**7580**	**794**	**240**

STATE SENATOR DISTRICT 59

County	DFL: ALLAN SPEAR	IR: JOE HOLMES
Hennepin	7008	860
TOTAL	**7008**	**860**

STATE SENATOR DISTRICT 60

County	DFL: LINDA BERGLIN	IR: KEITH FROELICH
Hennepin	5372	721
TOTAL	**5372**	**721**

STATE SENATOR DISTRICT 61

County	DFL: DONNA PETERSON	IR: TOM MC DONALD
Hennepin	7012	1251
TOTAL	**7012**	**1251**

STATE SENATOR DISTRICT 62

County	DFL: JOHN BRANDL	IR: PHYLLIS RIEDLER
Hennepin	8969	2688
TOTAL	**8969**	**2688**

STATE SENATOR DISTRICT 63

County	DFL: BERNIE JOHNSON	DFL: JOHN MARTY	IR: BOB FLETCHER
Hennepin	231	459	196
Ramsey	1260	5533	1770
TOTAL	**1491**	**5992**	**1966**

STATE SENATOR DISTRICT 64

County	DFL: DICK COHEN	DFL: RAY FARICY	IR: BILL RIDLEY
Ramsey	7485	6840	1632
TOTAL	**7485**	**6840**	**1632**

STATE SENATOR DISTRICT 65

County	DFL: DONALD MOE	DFL: DOUGLAS OLSON J	DFL: SAMUEL VERDEJA O	IR: MYRTLE JOHNSON
Ramsey	4107	1717	1248	443
TOTAL	**4107**	**1717**	**1248**	**443**

STATE SENATOR DISTRICT 66

County	DFL: GENE WALDORF
Ramsey	5207
TOTAL	**5207**

STATE SENATOR DISTRICT 67

County	DFL: MARILYN LANTRY M	DFL: JOSEPH PANGAL A	IR: ART SIDNER
Ramsey	6335	1786	759
TOTAL	**6335**	**1786**	**759**

VOTE FOR NOMINATION FOR STATE REPRESENTATIVE BY COUNTY

SEPTEMBER 9, 1986 PRIMARY ELECTION

STATE REPRESENTATIVE DISTRICT 1A

County	DFL JIM TUNHEIM	IR SHELDON SNOOKY ERICKSON
Beltrami	360	99
Kittson	572	301
Lake of the Wds	349	141
Marshall	367	185
Roseau	1643	1593
TOTAL	**3291**	**2319**

STATE REPRESENTATIVE DISTRICT 1B

County	DFL WALLY SPARBY
Marshall	1465
Pennington	1460
Red Lake	497
TOTAL	**3422**

STATE REPRESENTATIVE DISTRICT 2A

County	DFL BERNIE LIEDER	IR DAVE TUCKER
Clay	32	21
Norman	714	404
Polk	1431	745
TOTAL	**2177**	**1170**

STATE REPRESENTATIVE DISTRICT 2B

County	DFL EDGAR OLSON	IR TIM FINSETH
Clay	38	32
Clearwater	1387	567
Mahnomen	847	438
Norman	416	140
Polk	883	652
TOTAL	**3571**	**1829**

STATE REPRESENTATIVE DISTRICT 3A

County	IRV ANDERSON	DFL BOB NEUENSCHWANDER
Itasca	1205	1560
Koochiching	2238	2869
TOTAL	**3443**	**4429**

STATE REPRESENTATIVE DISTRICT 3B

County	DFL LOREN SOLBERG	IR CLEONE PETERSON
Itasca	4978	773
TOTAL	**4978**	**773**

STATE REPRESENTATIVE DISTRICT 4A

County	DFL BOB JOHNSON	IR TED THORSON
Beltrami	2054	1455
Hubbard	316	244
TOTAL	**2370**	**1699**

STATE REPRESENTATIVE DISTRICT 4B

County	DFL ANTHONY G KINKEL TONY	IR RAYMOND MELANDER
Cass	2841	1861
Hubbard	1201	840
TOTAL	**4042**	**2701**

STATE REPRESENTATIVE DISTRICT 5A

County	DFL TOM RUKAVINA	IR JIM HIGGINS
St. Louis	7348	431
TOTAL	**7348**	**431**

STATE REPRESENTATIVE DISTRICT 5B

County	DFL LONA MINNE JOHN SPANISH
St. Louis	6108
TOTAL	**6108**

STATE REPRESENTATIVE DISTRICT 6A

County	DFL DAVID P BATTAGLIA	IR LARRY OBERG
Cook	892	316
Koochiching	8	2
Lake	2825	307
St. Louis	2938	301
TOTAL	**6663**	**926**

STATE REPRESENTATIVE DISTRICT 6B

County	DFL JOSEPH BEGICH	DFL WILLIAM OJALA	IR RUTH SIMMONS
St. Louis	5445	2200	341
TOTAL	**5445**	**2200**	**341**

STATE REPRESENTATIVE DISTRICT 7A

County	DFL WILLARD MUNGER	IR MICHAEL HUGHES
St. Louis	3711	325
TOTAL	**3711**	**325**

STATE REPRESENTATIVE DISTRICT 7B

County	DFL MIKE JAROS	IR GENE BRACKETT
St. Louis	2929	329
TOTAL	**2929**	**329**

STATE REPRESENTATIVE DISTRICT 8A

County	DFL MARY MURPHY	IR STEVEN L SANDSTROM
Carlton	731	75
St. Louis	2846	273
TOTAL	**3577**	**348**

STATE REPRESENTATIVE DISTRICT 8B

County	DFL MARY ABBETT	IR BEN BOO
St. Louis	1830	1093
TOTAL	**1830**	**1093**

STATE REPRESENTATIVE DISTRICT 9A

County	DFL KENNETH KLUDT	IR JOEL CARLSON
Clay	766	595
TOTAL	**766**	**595**

STATE REPRESENTATIVE DISTRICT 9B

County	DFL MARVIN DAUNER	IR MERLYN VALAN
Becker	377	304
Clay	710	473
Otter Tail	19	30
Wilkin	428	455
TOTAL	**1534**	**1262**

STATE REPRESENTATIVE DISTRICT 10A

County	DFL JOHN R RANDALL	IR DENNIS POPPENHAGEN
Becker	1686	1597
Otter Tail	264	319
TOTAL	**1950**	**1916**

STATE REPRESENTATIVE DISTRICT 10B

County	IR BOB ANDERSON
Otter Tail	2591
TOTAL	**2591**

STATE REPRESENTATIVE DISTRICT 11A

County	DFL CHUCK BROWN	IR DOLORES MCCLENNON
Big Stone	800	240
Stevens	850	302
Swift	834	190
Traverse	473	185
TOTAL	**2957**	**917**

STATE REPRESENTATIVE DISTRICT 11B

County	DFL CLAIR NELSON	IR DAVE FJOSLIEN
Douglas	1513	1453
Grant	1179	747
Stevens	202	125
TOTAL	**2894**	**2325**

STATE REPRESENTATIVE DISTRICT 12A

County	DFL CHARLES CHUCK WINKELS	IR DON RICHTER
Otter Tail	1178	1075
Todd	70	75
Wadena	885	999
TOTAL	**2133**	**2149**

STATE REPRESENTATIVE DISTRICT 12B

County	DFL RICHARD RICK KRUEGER	IR BRUCE LIVERINGHOUSE
Douglas	569	399
Todd	2535	1662
Wadena	16	9
TOTAL	**3120**	**2070**

STATE REPRESENTATIVE DISTRICT 13A

County	DFL DIANE SWENSON	IR PAUL THIEDE
Crow Wing	2800	2251
TOTAL	**2800**	**2251**

STATE REPRESENTATIVE DISTRICT 13B

County	DFL STEPHEN WENZEL G
Cass	112
Crow Wing	1287
Morrison	2502
TOTAL	**3901**

STATE REPRESENTATIVE DISTRICT 14A

County	DFL PAUL ANDERS OGREN	IR DENNIS ARENDS NORMAN POUPORE
Aitkin	1421	315	241
Carlton	1635	141	306
TOTAL	**3056**	**456**	**547**

STATE REPRESENTATIVE DISTRICT 14B

County	DFL BECKY LOUREY	IR DOUG CARLSON
Aitkin	694	285
Carlton	276	86
Kanabec	434	181
Pine	2132	859
TOTAL	**3536**	**1411**

STATE REPRESENTATIVE DISTRICT 15A

County	DFL JEANNE OLSON	IR SYLVESTER UPHUS
Pope	1379	1020
Stearns	1013	1393
TOTAL	**2392**	**2413**

STATE REPRESENTATIVE DISTRICT 15B

County	DFL ALAN WELLE	IR WILLIAM TAUNTON
Kandiyohi	2873	1512
TOTAL	**2873**	**1512**

STATE REPRESENTATIVE DISTRICT 16A

County	IR BEN OMANN
Benton	228
Morrison	392
Stearns	476
TOTAL	**1096**

STATE REPRESENTATIVE DISTRICT 16B

County	DFL JEFF BERTRAM	IR NORB KALTHOFF
Morrison	125	44
Stearns	1827	961
Wright	212	68
TOTAL	**2164**	**1073**

STATE REPRESENTATIVE DISTRICT 17A

County	DFL ROBERT J FEIGH	IR MARCUS MARSH
Benton	811	585
Sherburne	215	126
Stearns	616	501
TOTAL	**1642**	**1212**

STATE REPRESENTATIVE DISTRICT 17B

County	DFL DALE FIELD	IR DAVE GRUENES
Stearns	1614	995
TOTAL	**1614**	**995**

STATE REPRESENTATIVE DISTRICT 18A

County	DFL JEROME J PETERSON	IR STEVE VER BEEK
Benton	404	119
Kanabec	815	329
Mille Lacs	1696	711
Morrison	297	120
Sherburne	2	0
TOTAL	**3214**	**1279**

STATE REPRESENTATIVE DISTRICT 18B

County	DFL JERRY J BAUERLY	IR RALPH KIFFMEYER
Benton	614	214
Sherburne	1581	703
TOTAL	**2195**	**917**

STATE REPRESENTATIVE DISTRICT 19A

County	DFL HAROLD LASLEY	IR LYNN BECKLIN
Anoka	372	134
Isanti	1968	831
Kanabec	162	33
TOTAL	**2502**	**998**

STATE REPRESENTATIVE DISTRICT 19B

County	DFL LOREN G JENNINGS	DFL JANET JOHNSON	IR KEN C NILSEN
Chisago	2637	2510	892
Isanti	128	216	22
Kanabec	73	69	43
Pine	206	83	30
TOTAL	**3044**	**2878**	**987**

STATE REPRESENTATIVE DISTRICT 20A

County	DFL GLEN H ANDERSON	IR AL FEIRER
Chippewa	356	241
Lac Qui Parle	1292	777
Swift	577	128
Yellow Medicine	581	486
TOTAL	**2806**	**1632**

STATE REPRESENTATIVE DISTRICT 20B

County	DFL GARY SEVERSON	IR HOWARD MILLER
Chippewa	273	379
Redwood	1008	1399
Yellow Medicine	517	367
TOTAL	**1798**	**2145**

STATE REPRESENTATIVE DISTRICT 21A

County	DFL ANDY QUINN	IR STEVE DILLE
McLeod	424	642
Meeker	2037	1710
Stearns	25	7
TOTAL	**2486**	**2359**

STATE REPRESENTATIVE DISTRICT 21B

County	DFL ROGER COOPER	IR GAYLIN OUDEN DEN
Kandiyohi	581	414
McLeod	158	206
Meeker	124	121
Renville	1868	1192
Sibley	61	44
TOTAL	**2792**	**1977**

STATE REPRESENTATIVE DISTRICT 22A

County	DFL BOB MCEACHERN	IR RICHARD GIEBENHAIN
Wright	2595	898
TOTAL	**2595**	**898**

STATE REPRESENTATIVE DISTRICT 22B

County	DFL MEL MOENCH DWIGHT POSS	IR TONY ONNEN
Hennepin	125 208	192
Wright	602 1191	1021
TOTAL	**727 1399**	**1213**

STATE REPRESENTATIVE DISTRICT 23A

County	DFL FRANZ JOSEF KITZBERGER	IR TERRY DEMPSEY
Brown	1210	1739
Cottonwood	0	0
Redwood	123	249
TOTAL	**1333**	**1988**

STATE REPRESENTATIVE DISTRICT 23B

County	DFL PETER KITZBERGER	IR ALLEN QUIST
Blue Earth	123	109
Brown	96	57
LeSueur	1081	582
Nicollet	932	925
Renville	133	134
TOTAL	**2365**	**1807**

STATE REPRESENTATIVE DISTRICT 24A

County	DFL JOHN DORN	IR MARK PIEPHO
Blue Earth	2031	1225
Nicollet	0	0
TOTAL	**2031**	**1225**

STATE REPRESENTATIVE DISTRICT 24B

County	DFL MATHEW KRUSE MATT	IR MARCEL FREDERICK SALL
Blue Earth	1003	716
Nicollet	585	376
Waseca	311	251
TOTAL	**1899**	**1343**

STATE REPRESENTATIVE DISTRICT 25A

County	DFL ROBERT VANASEK	IR DARRELL MCKIGNEY
Dakota	13	2
Lesueur	1303	317
Rice	1481	454
Scott	450	87
TOTAL	**3247**	**860**

STATE REPRESENTATIVE DISTRICT 25B

County	DFL PETER RODOSOVICH
Lesueur	622
Rice	2377
Waseca	0
TOTAL	**2999**

STATE REPRESENTATIVE DISTRICT 26A

County	IR STEVEN SVIGUM
Goodhue	1532
TOTAL	**1532**

STATE REPRESENTATIVE DISTRICT 26B

County	DFL JIM DAHLING	IR DALE STENSLAND	IR BOB WALTMAN
Goodhue	489	182	537
Olmsted	216	86	153
Wabasha	1711	208	1783
Winona	10	1	8
TOTAL	**2426**	**477**	**2481**

STATE REPRESENTATIVE DISTRICT 27A

County	DFL NORMAN BLIECK DE	DFL LEONA THOOFT	IR JIM BOERBOOM
Lincoln	505	106	501
Lyon	2182	382	2186
TOTAL	**2687**	**488**	**2687**

STATE REPRESENTATIVE DISTRICT 27B

County	DFL ANDY STENSMA	IR WENDELL ERICKSON
Lincoln	89	117
Lyon	70	143
Murray	154	119
Nobles	108	75
Pipestone	988	1146
Rock	1258	1527
TOTAL	**2667**	**3127**

STATE REPRESENTATIVE DISTRICT 28A

County	DFL TED WINTER	IR CAROL DYKE
Cottonwood	189	252
Murray	1076	897
Nobles	801	794
TOTAL	**2066**	**1943**

STATE REPRESENTATIVE DISTRICT 28B

County	DFL KATY OLSON	IR DENNIS C FREDERICKSON
Cottonwood	941	755
Jackson	946	444
Martin	104	68
Watonwan	276	261
TOTAL	**2267**	**1528**

STATE REPRESENTATIVE DISTRICT 29A

County	DFL BOB WALKER	IR GENE HUGOSON	IR BOB MALLIET
Martin	739	1439	257
Watonwan	949	755	173
TOTAL	**1688**	**2194**	**430**

STATE REPRESENTATIVE DISTRICT 29B

County	DFL HENRY J KALIS	IR RANDY SWENSON
Blue Earth	216	199
Faribault	2659	1686
Freeborn	207	42
Martin	81	69
Waseca	321	234
TOTAL	**3484**	**2230**

STATE REPRESENTATIVE DISTRICT 30A

County	DFL DICK LEONARD	IR DEAN HARTLE
Dodge	528	427
Steele	1005	1018
TOTAL	**1533**	**1445**

STATE REPRESENTATIVE DISTRICT 30B

County	DFL JERRY SCHOENFELD	IR HARLAN BUCK
Dodge	526	292
Freeborn	185	75
Mower	404	145
Steele	444	199
Waseca	698	323
TOTAL	**2257**	**1034**

STATE REPRESENTATIVE DISTRICT 31A

County	DFL COLIN MINEHART	IR BOB HAUKOOS
Freeborn	1880	1036
TOTAL	**1880**	**1036**

STATE REPRESENTATIVE DISTRICT 31B

County	DFL LEO J REDING	DFL DONALD A SPRANDEL	IR KEITH LEIF
Freeborn	16	119	32
Mower	4283	1238	876
TOTAL	**4299**	**1357**	**908**

STATE REPRESENTATIVE DISTRICT 32A

County	DFL DICK RUD	IR DON L FRERICHS
Olmsted	1299	1197
Winona	202	127
TOTAL	**1501**	**1324**

STATE REPRESENTATIVE DISTRICT 32B

County	IR ELTON R REDALEN
Fillmore	1128
Mower	351
Olmsted	47
TOTAL	**1526**

STATE REPRESENTATIVE DISTRICT 33A

County	DFL ANNE TUGGLE	IR GIL GUTKNECHT
Olmsted	1036	1470
TOTAL	**1036**	**1470**

STATE REPRESENTATIVE DISTRICT 33B

County	DFL DOUG KING	IR DAVE BISHOP
Olmsted	929	1111
TOTAL	**929**	**1111**

STATE REPRESENTATIVE DISTRICT 34A

County	DFL LINDA LOUISE RIDDLE	IR VIRGIL J JOHNSON
Houston	1156	1449
Winona	688	605
TOTAL	**1844**	**2054**

STATE REPRESENTATIVE DISTRICT 34B

County	DFL GENE JR PELOWSKI	IR TIM SHERMAN
Winona	2245	1273
TOTAL	**2245**	**1273**

STATE REPRESENTATIVE DISTRICT 35A

County	DFL DARREL H MOSEL	IR GARY SCHAFER
McLeod	1279	1412
Sibley	1429	1562
TOTAL	**2708**	**2974**

STATE REPRESENTATIVE DISTRICT 35B

County	DFL JOHN VARONE	IR K J MCDONALD
Carver	1320	1474
TOTAL	**1320**	**1474**

STATE REPRESENTATIVE DISTRICT 36A

County	DFL BECKY KELSO	IR CHUCK DIMLER
Carver	306	364
Hennepin	0	0
Scott	2907	1491
TOTAL	**3213**	**1855**

STATE REPRESENTATIVE DISTRICT 36B

County	DFL BOB JENSEN	IR TOM REES
Dakota	760	496
LeSueur	137	16
Scott	2103	965
TOTAL	**3000**	**1477**

STATE REPRESENTATIVE DISTRICT 37A

County	DFL DOROTHEA RUSSELL	IR EILEEN TOMPKINS
Dakota	1669	899
TOTAL	**1669**	**899**

STATE REPRESENTATIVE DISTRICT 37B

County	DFL GEORGE BATEMAN	DFL ROBERT J BOB	IR DENNIS OZMENT
Dakota	871	1304	1114
Washington	0	2	0
TOTAL	**871**	**1306**	**1114**

STATE REPRESENTATIVE DISTRICT 38A

County	DFL GARY DUKES	IR CONNIE MORRISON	IR HANK VALO
Dakota	1009	2080	1307
TOTAL	**1009**	**2080**	**1307**

STATE REPRESENTATIVE DISTRICT 38B

County	DFL TED DREYER	IR ART SEABERG
Dakota	2182	1156
TOTAL	**2182**	**1156**

STATE REPRESENTATIVE DISTRICT 39A

County	DFL THOMAS PUGH	IR BERT MCKASY
Dakota	3175	1236
TOTAL	**3175**	**1236**

STATE REPRESENTATIVE DISTRICT 39B

County	DFL ROBERT MILBERT	IR RON SCHMIDT
Dakota	2599	775
TOTAL	**2599**	**775**

STATE REPRESENTATIVE DISTRICT 40A

County	DFL DAVID SUMNICHT	IR CHRIS TJORNHOM
Hennepin	2358	1462
TOTAL	**2358**	**1462**

STATE REPRESENTATIVE DISTRICT 40B

County	DFL PHILLIP RIVENESS	IR JOYCE HENRY
Hennepin	1759	863
TOTAL	**1759**	**863**

STATE REPRESENTATIVE DISTRICT 41A

County	DFL DEBORAH FRETHEM	IR JOHN HIMLE
Hennepin	1419	1977
TOTAL	**1419**	**1977**

STATE REPRESENTATIVE DISTRICT 41B

County	DFL JEFF CONNIFF	IR KATHLEEN BLATZ
Hennepin	1520	1721
TOTAL	**1520**	**1721**

STATE REPRESENTATIVE DISTRICT 42A

County	IR SIDNEY PAULY
Hennepin	1582
TOTAL	**1582**

STATE REPRESENTATIVE DISTRICT 42B

County	DFL RICHARD POULTON	IR MARY FORSYTHE
Hennepin	1205	2254
TOTAL	**1205**	**2254**

STATE REPRESENTATIVE DISTRICT 43A

County	DFL JANET KRAMER	IR JOHN BURGER
Hennepin	1666	924
TOTAL	**1666**	**924**

STATE REPRESENTATIVE DISTRICT 43B

County	DFL RICHARD CASWELL	IR JERRY KNICKERBOCKER
Hennepin	1642	1464
TOTAL	**1642**	**1464**

STATE REPRESENTATIVE DISTRICT 44A

County	DFL SUZANNE BRANDON	IR SALLY OLSEN
Hennepin	1692	1003
TOTAL	**1692**	**1003**

STATE REPRESENTATIVE DISTRICT 44B

County	DFL GLORIA SEGAL	IR JIM LAFAVE
Hennepin	3057	812
TOTAL	**3057**	**812**

STATE REPRESENTATIVE DISTRICT 45A

County	DFL KAREN PARKS	IR CRAIG SHAVER	IR LARRY WICKSTROM
Hennepin	1540	1515	179
TOTAL	**1540**	**1515**	**179**

STATE REPRESENTATIVE DISTRICT 45B

County	DFL MARY HEPOKOSKI	IR JIM HEAP
Hennepin	1775	1360
TOTAL	**1775**	**1360**

STATE REPRESENTATIVE DISTRICT 46A

County	DFL ANN REST	IR BOB BERGE
Hennepin	2271	749
TOTAL	**2271**	**749**

STATE REPRESENTATIVE DISTRICT 46B

County	DFL LYNDON CARLSON	IR JOHN COVELL
Hennepin	2725	787
TOTAL	**2725**	**787**

STATE REPRESENTATIVE DISTRICT 47A

County	DFL LINDA SCHEID	IR MIKE SPAHN
Hennepin	1914	492
TOTAL	**1914**	**492**

STATE REPRESENTATIVE DISTRICT 47B

County	DFL PHIL CARRUTHERS	DFL JOHN JUDE	IR JACQUI ALBRIGHT
Hennepin	2627	1250	759
TOTAL	**2627**	**1250**	**759**

STATE REPRESENTATIVE DISTRICT 48A

County	DFL PATRICK MCGUIRE	IR DALE CLAUSNITZER
Hennepin	1620	892
Wright	38	11
TOTAL	**1658**	**903**

STATE REPRESENTATIVE DISTRICT 48B

County	DFL JOSEPH GLEASON	IR BILL SCHREIBER
Hennepin	1941	758
TOTAL	**1941**	**758**

STATE REPRESENTATIVE DISTRICT 49A

County	DFL DARBY NELSON	IR MARK TEMKE
Anoka	1373	447
Hennepin	1177	260
Wright	8	0
TOTAL	**2558**	**707**

STATE REPRESENTATIVE DISTRICT 49B

County	DFL JOEL JACOBS	IR DON HALLBLADE
Anoka	2906	571
TOTAL	**2906**	**571**

STATE REPRESENTATIVE DISTRICT 50A

County	DFL ERNEST LARSEN	IR JOHN HARTINGER
Anoka	1940	805
TOTAL	**1940**	**805**

STATE REPRESENTATIVE DISTRICT 50B

County	DFL JOE QUINN	IR RUSS KRUBE
Anoka	1970	512
TOTAL	**1970**	**512**

STATE REPRESENTATIVE DISTRICT 51A

County	DFL ALICE JOHNSON	DFL STAN KOWALSKI	IR GORDON BACKLUND
Anoka	2118	877	832
Ramsey	11	2	2
TOTAL	**2129**	**879**	**834**

STATE REPRESENTATIVE DISTRICT 51B

County	DFL WAYNE SIMONEAU	IR BRIAN CRAMPTON
Anoka	2966	640
TOTAL	**2966**	**640**

STATE REPRESENTATIVE DISTRICT 52A

County	DFL GORDON O VOSS	IR JIM CONTOIS
Anoka	1605	345
Ramsey	712	136
TOTAL	**2317**	**481**

STATE REPRESENTATIVE DISTRICT 52B

County	DFL DAN KNUTH	IR NEIL KRICK	IR DICK PELLOW
Ramsey	2289	398	583
TOTAL	**2289**	**398**	**583**

STATE REPRESENTATIVE DISTRICT 53A

County	DFL ASTER E NEVE	IR TONY BENNETT	IR CONNIE ZMIJEWSKI
Ramsey	2227	1591	393
TOTAL	**2227**	**1591**	**393**

STATE REPRESENTATIVE DISTRICT 53B

County	DFL TOM HEIMERL	IR BRAD STANIUS
Ramsey	2427	950
Washington	25	3
TOTAL	**2452**	**953**

STATE REPRESENTATIVE DISTRICT 54A

County	DFL BILL DAVISON	IR DON VALENTO
Ramsey	2526	835
TOTAL	**2526**	**835**

STATE REPRESENTATIVE DISTRICT 54B

County	DFL DICK KOSTOHRYZ	IR DAVE RACER
Ramsey	2816	639
TOTAL	**2816**	**639**

STATE REPRESENTATIVE DISTRICT 55A

County	DFL BILL BRESIN	IR DOUGLAS SWENSON
Washington	2332	961
TOTAL	**2332**	**961**

STATE REPRESENTATIVE DISTRICT 55B

County	DFL CHUCK HOFFMAN	IR HARRIET MCPHERSON
Washington	2176	882
TOTAL	**2176**	**882**

STATE REPRESENTATIVE DISTRICT 56A

County	DFL LEN PRICE	IR BARB LONG
Ramsey	642	140
Washington	2175	593
TOTAL	**2817**	**733**

STATE REPRESENTATIVE DISTRICT 56B

County	DFL PAT BEARD	IR RUSSELL DAVISON
Washington	2879	503
TOTAL	**2879**	**503**

STATE REPRESENTATIVE DISTRICT 57A

County	DFL JAMES RICE	IR DON HANSEN
Hennepin	3676	524
TOTAL	**3676**	**524**

STATE REPRESENTATIVE DISTRICT 57B

County	DFL RICHARD JEFFERSON	IR FRED ASKEW	IR CURTIS VARNADO
Hennepin	2544	174	168
TOTAL	**2544**	**174**	**168**

STATE REPRESENTATIVE DISTRICT 58A

County	DFL JOHN SARNA	IR JOHN STILES
Hennepin	4107	507
TOTAL	**4107**	**507**

STATE REPRESENTATIVE DISTRICT 58B

County	DFL PHYLLIS KAHN	IR VAUGHN FRANCIS	IR CHARLES HASSETT
Hennepin	3651	231	167
TOTAL	3651	231	167

STATE REPRESENTATIVE DISTRICT 59A

County	DFL DEE LONG
Hennepin	3791
TOTAL	3791

STATE REPRESENTATIVE DISTRICT 59B

County	DFL TODD OTIS	IR KEN GATTEN
Hennepin	3633	517
TOTAL	3633	517

STATE REPRESENTATIVE DISTRICT 60A

County	DFL KAREN CLARK	IR ALLASON OWENS
Hennepin	2231	357
TOTAL	2231	357

STATE REPRESENTATIVE DISTRICT 60B

County	DFL PETER MCLAUGHLIN	IR ESTELLE FARMER
Hennepin	2980	368
TOTAL	2980	368

STATE REPRESENTATIVE DISTRICT 61A

County	DFL LEE GREENFIELD	IR ROBERT MARSH
Hennepin	3081	407
TOTAL	3081	407

STATE REPRESENTATIVE DISTRICT 61B

County	DFL WESLEY SKOGLUND	IR NELS CHRISTENSEN
Hennepin	4191	868
TOTAL	4191	868

STATE REPRESENTATIVE DISTRICT 62A

County	DFL KEN NELSON	IR TIM ENGSTROM
Hennepin	4848	1269
TOTAL	4848	1269

STATE REPRESENTATIVE DISTRICT 62B

County	DFL JEAN WAGENIUS	IR JULIE MORSE	IR TED NOBLE
Hennepin	4352	1070	1205
TOTAL	4352	1070	1205

STATE REPRESENTATIVE DISTRICT 63A

County	DFL BETTY ELLIS	IR JOHN ROSE
Hennepin	427	247
Ramsey	2171	995
TOTAL	2598	1242

STATE REPRESENTATIVE DISTRICT 63B

County	DFL ANN WYNIA	IR KIM RECKINGER
Ramsey	4064	547
TOTAL	4064	547

STATE REPRESENTATIVE DISTRICT 64A

County	DFL KATHLEEN VELLENGA	IR WARREN ANDERSON
Ramsey	5315	530
TOTAL	5315	530

STATE REPRESENTATIVE DISTRICT 64B

County	DFL HOWARD ORENSTEIN	IR BILL BATCHER
Ramsey	4721	936
TOTAL	4721	936

STATE REPRESENTATIVE DISTRICT 65A

County	DFL FRED CNORTON	IR EUNICE SMITH
Ramsey	2580	187
TOTAL	2580	187

STATE REPRESENTATIVE DISTRICT 65B

County	DFL ANGELITA ESTRADA	DFL SANDY PAPPAS
Ramsey	910	3111
TOTAL	910	3111

STATE REPRESENTATIVE DISTRICT 66A	DFL TOM OSTHOFF	DFL OSCAR ROGER QUAST	IR ALLAFONTAINE
County			
Ramsey	3671	597	347
TOTAL	**3671**	**597**	**347**

STATE REPRESENTATIVE DISTRICT 66B	DFL RICH OCONNOR	IR BOB FERDERER
County		
Ramsey	2665	495
TOTAL	**2665**	**495**

STATE REPRESENTATIVE DISTRICT 67A	DFL RANDY C KELLY	IR DAVID T HELBERG
County		
Ramsey	3876	392
TOTAL	**3876**	**392**

STATE REPRESENTATIVE DISTRICT 67B	DFL RICHARD GAUGER	DFL STEVE TRIMBLE	IR PHIL KRINKIE	IR VIOLA MAEHREN
County				
Ramsey	656	3139	547	165
TOTAL	**656**	**3139**	**547**	**165**

Election results in this book were compiled by the Secretary of State from the official returns certified by 87 county canvassing boards. Additional copies of this book are available from Election Division, 180 State Office Building, St. Paul, MN 55155.

The maps, graphics and general election precinct data base were created by the Planning Information Center, Minnesota State Planning Agency, 65 Metro Square Building, St. Paul, MN 55101. Election results from 1982, 1984, and 1986 are available on computer tape or diskette. Additional reports, graphics and maps may also be produced. (See order blank on pages 203-204).

VOTER PARTICIPATION AND VOTE FOR CONSTITUTIONAL OFFICERS

NOVEMBER 4, 1986 GENERAL ELECTION

	VOTER PARTICIPATION			GOVERNOR AND LIEUTENANT GOVERNOR					SECRETARY OF STATE		STATE AUDITOR		STATE TREASURER			ATTORNEY GENERAL		
	PERSONS REGISTERED AS OF 7 AM	PERSONS REGISTERED ON ELECTION DAY	TOTAL NUMBER OF PERSONS VOTING	DFL RUDY PERPICH MARLENE JOHNSON	IR CALL DEMAN LUDEMAN DENNIS SCHULSTAD	WLP WZ BILL BRUST COREY JOHNSON	SWP TOM JAAX AUGUST NIMTZ	LIB JOSEPH ROHNER EDWIN MUDGE	DFL JOAN ANDERSON GROWE	IR DON KOENIG	DFL JOHN DOOLEY	IR ARNE CARLSON	DFL MICHAEL MCGRATH	IR JOHN DREW	COM HELEN KRUTH	DFL HUBERT H HUMPHREY III	IR LEW FREEMAN	GRP DERRICK P GRIMMER
County																		
Aitkin	9412	457	6319	3678	2521	24	12	22	4238	1939	3113	2992	3685	2312	66	4423	1793	68
Anoka	114184	5395	63624	37103	24125	122	75	170	43049	18963	29201	31486	35849	24066	709	46613	15101	734
Becker	15668	1050	10406	4899	5155	42	15	13	6314	3713	4365	5604	5214	4623	108	6782	3280	89
Beltrami	18536	1778	11997	6841	4779	36	21	22	7950	3627	5580	5944	6664	4596	158	8237	3276	182
Benton	13747	1182	9451	4702	4420	61	13	18	5886	3151	4127	4756	4885	3814	113	6576	2468	99
Big Stone	4502	240	2964	1696	1211	7	5	5	2139	772	1639	1251	1892	972	22	2258	649	19
Blue Earth	35992	2451	18490	9231	8275	28	36	26	11508	6180	7325	10549	9289	8139	168	12678	5166	224
Brown	16278	839	9458	3946	5173	12	12	15	5452	3549	3246	5717	4110	4683	79	6278	2818	83
Carlton	17122	820	10208	7081	2381	26	8	11	7404	2229	5308	4513	6720	2831	125	8000	1860	88
Carver	23137	1753	14648	6280	7160	30	14	33	7770	5734	4888	8932	5710	7863	116	8916	5061	183
Cass	14298	847	9793	4947	4619	59	14	35	6002	3558	4039	5368	4919	4366	123	6146	3287	136
Chippewa	8339	461	5403	2528	2407	1	6	5	3286	1779	2363	2794	2739	2296	58	3586	1600	42
Chisago	15289	961	10141	5630	4217	30	17	18	6913	3034	4923	4928	5731	3977	86	7242	2606	101
Clay	31738	1923	15572	8255	6432	26	22	23	9654	5070	6423	8527	8169	6286	188	10832	4257	104
Clearwater	4930	394	3828	2231	1492	19	9	9	2520	1155	2071	1572	2275	1315	33	2620	1037	37
Cook	2713	122	2015	1186	780	8	0	6	1295	685	818	1113	1055	853	13	1305	640	17
Cottonwood	8981	522	5831	2480	3242	16	6	2	3549	2135	2480	3159	2896	2663	38	3917	1756	41
Crow Wing	24878	1765	17986	8335	8525	36	9	13	10486	6415	7238	9882	8951	7771	179	11568	5674	198
Dakota	129687	7830	69152	34084	31781	185	100	188	40073	24733	25623	38421	31225	31433	585	44284	21251	677
Dodge	9036	675	6010	2999	2860	22	8	14	3659	2020	2173	3438	2900	2618	79	3970	1784	62
Douglas	18437	1086	11617	5054	6166	19	7	14	6802	4482	3758	7518	5207	5848	88	7346	3936	90
Faribault	11338	397	8210	3916	4120	14	5	11	5174	2843	3159	4817	4286	3544	80	5653	2354	42
Fillmore	12123	715	7804	3598	3596	8	9	14	4376	2865	2730	4631	3515	3655	66	4766	2656	67
Freeborn	20163	936	12466	6271	5151	30	7	13	8014	3717	5868	6067	7011	4666	84	8746	3295	84
Goodhue	23279	1444	15440	7116	7163	33	13	21	9357	5083	5392	9298	7092	7298	126	10226	4584	119
Grant	4561	221	3545	1879	1613	6	1	4	2372	1076	1678	1748	1968	1416	18	2537	887	65
Hennepin	619423	29138	320166	176352	130198	782	1074	1205	192430	104621	119293	172905	150585	136794	3219	206071	96513	4883
Houston	10474	575	6553	3750	2594	34	17	21	3777	2510	3039	3167	3294	2880	53	3969	2315	68
Hubbard	9008	723	6861	3199	3547	30	2	8	4085	2629	2707	3921	3349	3180	70	4282	2354	74
Isanti	11551	232	8326	4900	3194	29	10	23	5647	2541	4143	3989	4718	3277	101	5895	2223	88
Itasca	27895	902	17398	11387	5180	53	24	37	12376	4318	9048	7481	10871	5270	214	13098	3597	134

Jackson	7285	506	5115	2606	2371	20	13	3	3495	1520	2730	2180	3083	1851	16	3779	1220	42
Kanabec	6797	531	4826	2818	1906	15	4	8	3276	1430	2409	2265	2686	1926	31	3460	1227	44
Kandiyohi	23233	1545	14988	7985	6517	42	15	34	9594	4590	6231	7939	7518	6359	96	10503	3897	111
Kittson	3985	246	2935	1727	1144	10	4	5	2072	792	1562	1257	1782	1012	15	2134	729	20
Koochiching	9408	325	5944	4064	1661	22	13	12	4464	1253	3345	2378	4072	1584	50	4691	1061	55
Lac Qui Parle	6152	291	4530	2487	1958	9	1	5	3080	1334	2314	2061	2618	1700	32	3218	1179	41
Lake	6998	316	5068	3980	1018	10	16	12	3939	1064	3025	1947	3656	1234	54	4179	792	36
Lake of the Wds	2163	99	1317	756	538	3	3	5	828	447	647	628	761	495	9	897	386	8
LeSueur	13976	1803	9328	5064	3971	20	17	18	6125	2971	4537	4455	5420	3516	55	6582	2499	85
Lincoln	4329	230	3155	1243	1847	5	2	2	2045	1025	1553	1422	1815	1183	13	2254	814	25
Lyon	14018	1153	9671	3729	6243	21	22	17	6383	3519	4295	5512	4920	4709	169	6863	2976	108
Mahnomen	3120	217	2485	1445	986	9	7	5	1694	704	1333	1020	1523	807	22	1820	581	23
Marshall	7425	358	5543	3521	1885	24	5	10	3907	1444	3093	1768	2653	1444	25	3167	993	28
Martin	13489	816	9699	3918	5249	28	5	4	5472	3867	3352	5932	4344	4803	80	5970	3410	47
McLeod	16079	996	10449	4396	5684	52	16	24	5787	4154	3792	6084	4255	5492	72	6489	3525	95
Meeker	11213	962	8776	4475	3979	27	15	14	5522	3061	3758	4725	4377	3983	82	6107	2373	97
Mille Lacs	10621	597	7177	3953	2786	16	13	9	4613	2110	3236	3240	3663	2813	119	4962	1803	103
Morrison	16660	945	11946	6633	5014	38	19	26	7703	3766	5791	5456	6845	4164	127	8708	2782	81
Mower	23398	1025	16327	9184	6203	106	116	37	11624	4113	9141	6622	10482	4954	154	12288	3430	254
Murray	6376	405	5025	2111	2804	12	15	10	3473	1379	2736	2065	2991	1738	60	3705	1162	37
Nicollet	15825	1003	9104	4487	4205	20	25	13	5641	3253	3312	5428	4274	4245	126	6001	2754	103
Nobles	11065	848	7923	3705	3436	29	6	8	4942	2408	4074	3397	4351	2957	80	5649	1954	40
Norman	5620	306	3968	2246	1619	14	9	12	2686	1161	1989	1834	2390	1384	28	2885	962	22
Olmsted	53378	2720	28148	13553	13746	61	41	91	14551	11394	7843	17956	10903	14236	239	16347	10144	184
Otter Tail	30262	1655	20195	8692	10767	48	26	51	10800	7998	7049	11529	8476	9756	183	11732	7162	149
Pennington	9039	613	5714	3355	2052	19	7	5	3807	1549	2813	2614	3372	1945	55	4141	1363	31
Pine	10718	563	7474	4739	2568	28	10	17	5281	1998	3638	3563	4394	2646	93	5510	1745	63
Pipestone	5921	329	4448	1818	2529	15	2	6	2640	1676	2126	2166	2347	1875	34	2997	1322	28
Polk	18842	1356	13340	7169	5125	29	7	12	8394	3937	6230	6431	7359	5002	126	9238	3578	70
Pope	6829	473	5106	2654	2351	14	7	12	3376	1643	2254	2713	2799	2071	49	3610	1255	46
Ramsey	274895	15457	148765	85003	56532	633	519	564	93748	40771	63606	67767	74165	55056	1457	101775	35446	2066
Red Lake	2816	215	2167	1417	685	11	6	2	1642	459	1341	735	1530	534	16	1733	368	25
Redwood	10178	563	7108	2330	4678	14	5	9	3905	3006	2531	4325	3049	3626	155	4420	2474	60
Renville	12381	485	7919	3751	3909	23	10	15	4956	2787	3609	4060	4008	3514	93	5572	2135	73
Rice	26322	1772	16034	8534	6501	68	55	39	10338	4460	6509	8195	8148	6325	194	11111	3963	217
Rock	6224	433	4941	1908	2893	16	5	8	2959	1795	2270	2445	2587	2066	35	3344	1416	43
Roseau	7145	531	6003	3534	2296	22	8	7	3904	1886	2894	2809	3374	2273	37	4001	1771	34
Scott	26112	1720	17108	9099	7299	28	18	20	10916	5524	7229	9076	8642	7464	136	10944	5488	237
Sherburne	17499	1299	10194	5461	4289	27	14	21	6460	3314	4333	5349	5150	4311	122	6876	2935	94
Sibley	8679	409	6357	2695	3453	19	15	13	3775	2363	2537	3481	2886	3019	73	4275	1846	66
St. Louis	133087	4405	80807	63513	14840	205	186	208	59789	14679	41073	31218	52225	18216	171	64763	11196	651
Stearns	60682	5499	38731	18231	18987	170	76	109	23080	13463	14830	20956	18497	16570	487	25150	10742	519
Steele	17980	921	9576	3886	4873	24	6	11	5220	3519	3296	5576	4140	4456	85	6078	2976	61
Stevens	6752	370	4283	2263	1937	6	10	6	2777	1384	1955	2132	2284	1795	29	3043	1133	25
Swift	6917	424	5103	3133	1877	13	3	7	3769	1270	3043	1935	3364	1575	29	4006	972	49
Todd	13854	812	9749	4792	4748	43	15	20	6159	3309	4410	4878	5129	3982	140	6596	2792	101
Traverse	3268	156	2455	1307	1084	9	5	2	1731	624	1262	1052	1428	840	22	1860	516	14
Wabasha	10570	562	7171	3538	3416	20	11	39	4202	2745	2862	4005	3479	3296	90	4632	2256	90
Wadena	8917	451	5518	2414	3059	15	6	10	3109	2351	2123	3284	2452	2879	36	3256	2154	47
Waseca	10310	617	6722	2979	3240	12	8	8	4050	2195	2602	3817	3251	3008	63	4463	2006	52
Washington	70808	4498	39758	19672	18056	94	63	109	23990	13746	15728	22302	19571	17609	327	26303	11940	458
Watonwan	7120	345	5163	2282	2551	6	3	5	3035	1819	1964	2890	2356	2363	80	3376	1634	31
Wilkin	4407	307	3076	1557	1475	9	3	3	1893	1069	1288	1672	1498	1350	18	2031	949	17
Winona	26216	1340	14793	8012	6184	60	47	78	9118	4263	5835	7183	7482	5303	261	9555	3942	162
Wright	35170	2784	20133	10659	8887	51	20	29	12992	6704	9163	10264	10474	8637	168	13747	5817	178
Yellow Medicine	8021	423	5539	4101	2767	16	2	4	3689	1736	2654	2738	3072	2251	34	3953	1460	50
TOTAL	**2477273**	**137864**	**1456579**	**790138**	**606755**	**4208**	**3151**	**3852**	**911977**	**459927**	**608913**	**747219**	**741144**	**589507**	**13817**	**985569**	**399483**	**16394**

VOTE FOR UNITED STATES REPRESENTATIVE BY COUNTY

NOVEMBER 4, 1986 GENERAL ELECTION

DISTRICT 1

County	DFL TIMOTHY J TIM PENNY	IR PAUL H GRAWE
Blue Earth	13120	4874
Dakota	204	53
Dodge	4206	1680
Fillmore	5443	2041
Freeborn	8983	2991
Goodhue	10397	4012
Houston	4679	1782
LeSueur	6849	2191
Mower	12529	3392
Olmsted	17536	9536
Rice	11444	3744
Scott	3377	1004
Steele	6167	2794
Wabasha	4919	2102
Waseca	4813	1667
Winona	10449	3887
TOTAL	**125115**	**47750**

DISTRICT 2

County	DFL DAVE JOHNSON	IR VIN WEBER
Big Stone	1757	1165
Brown	4133	5080
Chippewa	2644	2533
Cottonwood	2669	3033
Douglas	4943	6397
Faribault	3539	4527
Grant	1567	1506
Jackson	2844	2225
Kandiyohi	7473	6912
Lac Qui Parle	2422	2046
LeSueur	74	80
Lincoln	1599	1517
Lyon	4785	5199
Martin	3900	5428
McLeod	4097	5982
Meeker	3984	4688
Murray	2682	2293
Nicollet	4093	4741
Nobles	4039	3495
Pipestone	2070	2311
Pope	2621	2412
Redwood	2694	4301
Renville	3913	3838
Rock	2187	2655
Sibley	2976	3270
Stevens	2135	2077
Swift	3317	1722
Traverse	1336	1066
Watonwan	2198	2704
Wright	2464	2459
Yellow Medicine	2893	2587
TOTAL	**94048**	**100249**

DISTRICT 3

County	DFL RAY STOCK	IR BILL FRENZEL
Carver	4019	9876
Dakota	15343	31343
Goodhue	109	188
Hennepin	30431	78143
Scott	4359	7884
TOTAL	**54261**	**127434**

DISTRICT 4

County	DFL BRUCE F VENTO	IR HAROLD STASSEN
Dakota	11981	5799
Ramsey	100241	35995
Washington	440	132
TOTAL	**112662**	**41926**

DISTRICT 5

County	DFL MARTIN SABO	IR RICK SERRA	AWG CLIFFORD GREENE
Hennepin	105410	37583	2004
TOTAL	**105410**	**37583**	**2004**

DISTRICT 6

County	DFL GERRY SIKORSKI	IR BARBARA ZWACH SYKORA
Anoka	44930	17398
Hennepin	27261	18711
Ramsey	463	199
Sherburne	4143	2265
Washington	24585	13248
Wright	9216	5639
TOTAL	**110598**	**57460**

DISTRICT 7

County	DFL COLLIN C PETERSON	IR ARLAN STANGELAND	CIT JON HALL
Becker	5112	5053	96
Beltrami	6065	5471	92
Benton	4958	4059	108
Clay	7200	7992	67
Clearwater	1928	1807	33
Grant	239	165	0
Hubbard	2925	3757	47
Kittson	1511	1392	13
Lake of the Wds	631	671	6
Mahnomen	1251	1190	19
Marshall	2911	2558	20
Morrison	5940	5761	93
Norman	2113	1803	18
Otter Tail	9081	10334	149
Pennington	2912	2623	18
Polk	6253	6535	50
Red Lake	1341	784	15
Roseau	2695	3189	21
Sherburne	1454	1143	21
Stearns	19146	17871	330
Todd	4764	4811	68
Wadena	2212	3268	32
Wilkin	1261	1787	10
TOTAL	**93903**	**94024**	**1326**

DISTRICT 8

County	DFL JAMES L OBERSTAR	IR DAVE RUED
Aitkin	3474	2774
Beltrami	113	56
Carlton	7405	2348
Cass	6038	3471
Chisago	6958	3037
Cook	1258	735
Crow Wing	10005	7014
Hubbard	30	15
Isanti	5712	2508
Itasca	12331	4316
Kanabec	3084	1652
Koochiching	4608	1256
Lake	4020	1007
Mille Lacs	4501	2073
Pine	5303	2057
Sherburne	544	255
St. Louis	60334	16741
TOTAL	**135718**	**51315**

1986 MINNESOTA GUBERNATORIAL RACE
METROPOLITAN AREA LEGISLATIVE DISTRICTS

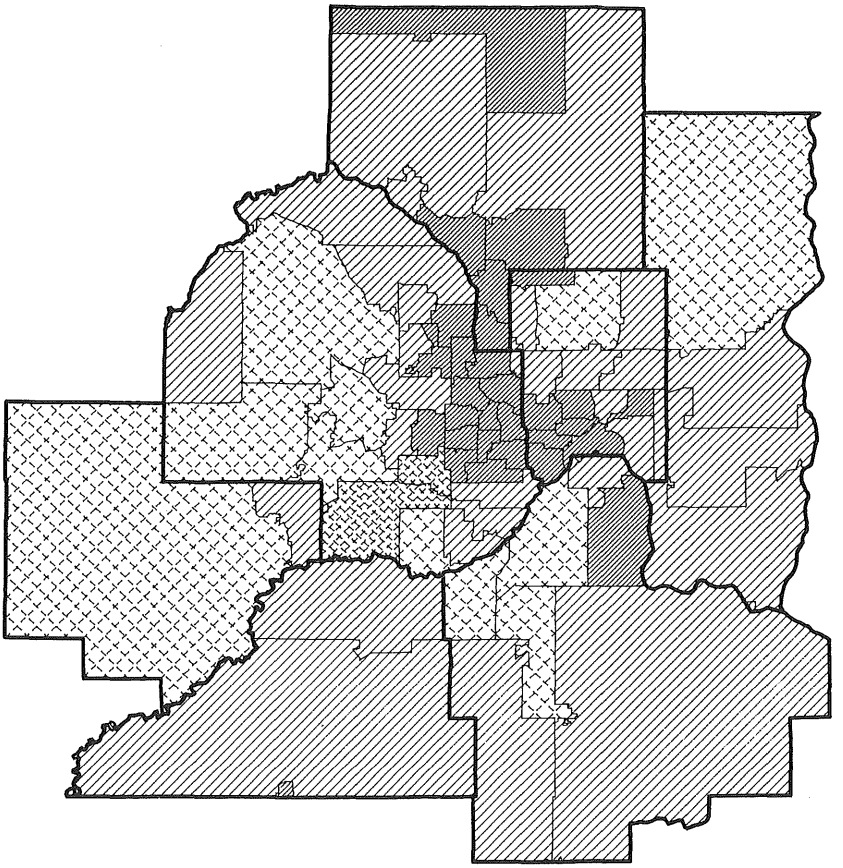

MARGIN OF VICTORY
BY TOTAL VOTES

DATA SOURCE: 1986 ELECTION RETURN DATA, PROVIDED BY THE MINNESOTA SECRETARY OF STATE.

INDEPENDENT REPUBLICAN

- 2000 OR LESS
- 2001 TO 5000
- MORE THAN 5000

DEMOCRATIC FARMER LABOR

- 2000 OR LESS
- 2001 TO 5000
- MORE THAN 5000

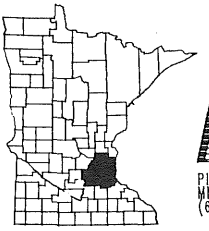

Planning Information Center
MN State Planning Agency
(612) 296-1211

1986 GUBERNATORIAL RACE
MINNESOTA
LEGISLATIVE DISTRICTS

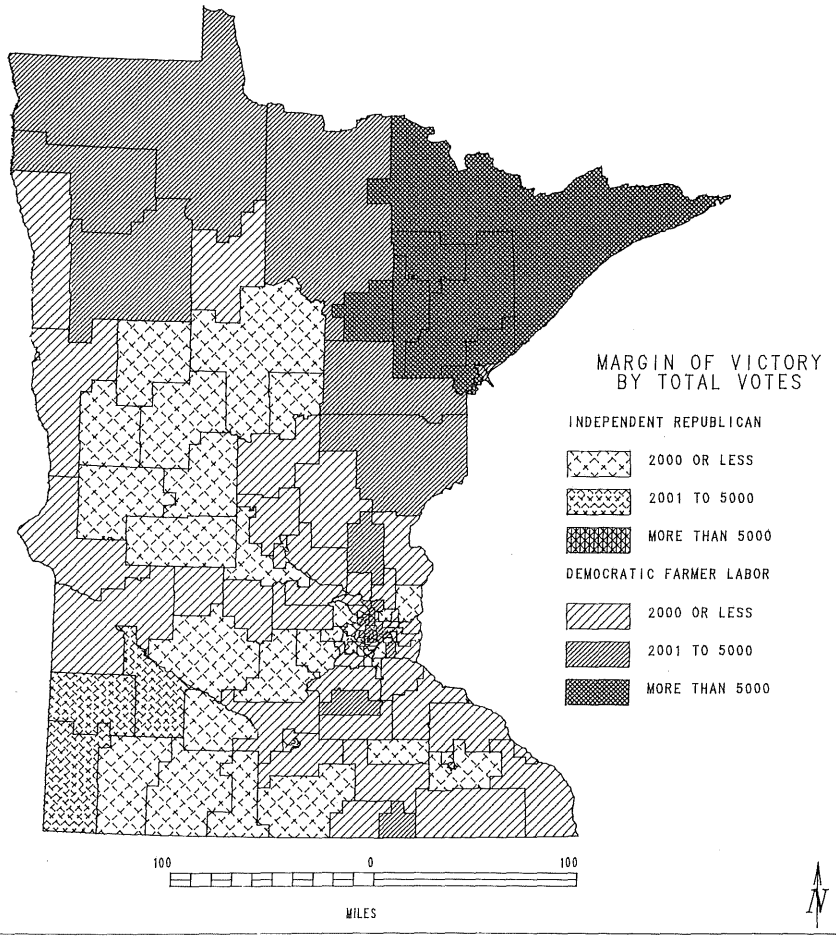

VOTE FOR PARTISAN OFFICES IN STATE LEGISLATIVE DISTRICTS BY PRECINCT

NOVEMBER 4, 1986 GENERAL ELECTION

VOTES POLLED ON: NOVEMBER 4, 1986

DISTRICT: 1A

	VOTING SYSTEM	VOTER REGISTRATION: PERSONS REGISTERED AS OF 7 AM	VOTER REGISTRATION: PERSONS REGISTERED ON ELECTION DAY	VOTER REGISTRATION: TOTAL NUMBER OF PERSONS VOTING	U.S. REP DISTRICT 7 (DFL): COLLIN PETERSON	U.S. REP DISTRICT 7 (IR): ARLAN STANGELAND	U.S. REP DISTRICT (DFL)	U.S. REP DISTRICT (IR)	U.S. REP DISTRICT (DFL)	U.S. REP DISTRICT (IR)	STATE SEN DISTRICT 1 (DFL): LEROY STUMPF	STATE SEN DISTRICT 1 (IR): JIM BUTLER	STATE REP DIST. 1A (DFL): JIM TUNHEIM	STATE REP DIST. 1A (IR): SHELDON ERICKSON	GOVERNOR LT. GOV. (DFL): PERPICH AND JOHNSON	GOVERNOR LT. GOV. (IR): LUDEMAN AND SCHULSTAD	SECRETARY OF STATE (DFL): JOAN GROWE	SECRETARY OF STATE (IR): DON KONIG	STATE AUDITOR (DFL): JOHN DOLEY	STATE AUDITOR (IR): ARNE CARLSON	STATE TREASURER (DFL): MICHAEL GRATH	STATE TREASURER (IR): JOHN DREW	ATTORNEY GENERAL (DFL): HUBERT HUMPHREY III	ATTORNEY GENERAL (IR): LEW FREEMAN
4 BELTRAMI																								
Battle Twp.	P	31	0	20	9	11	-	-	-	-	12	7	9	11	11	9	16	4	12	8	14	6	13	6
Benville Twp.	P	67	2	28	21	6	-	-	-	-	22	6	19	8	23	4	21	6	20	8	21	7	23	5
Hamre Twp.	P	23	0	17	11	6	-	-	-	-	15	2	14	2	15	2	15	2	12	4	11	4	15	2
Lee Twp.	P	35	3	24	8	16	-	-	-	-	14	10	9	15	11	13	12	12	10	14	13	11	14	10
Minnie Twp.	P	9	3	10	9	1	-	-	-	-	8	2	9	1	8	1	10	0	9	1	10	0	10	0
Nebish Twp.	P	183	10	143	89	52	-	-	-	-	100	37	96	39	96	44	105	28	93	40	102	30	107	28
O'Brien Twp.	P	44	0	34	14	20	-	-	-	-	21	13	18	16	14	19	17	16	10	23	17	17	17	17
Ponemah Prec	P	282	19	129	103	25	-	-	-	-	116	10	112	14	115	11	116	13	106	20	103	17	118	8
Quiring Twp.	P	45	1	38	20	17	-	-	-	-	23	15	21	16	19	19	22	16	19	18	20	18	21	17
Red Lake Agency Prec	P	498	126	386	295	80	-	-	-	-	321	52	314	52	320	63	329	44	301	71	307	57	339	35
Redby Prec	P	342	31	202	160	37	-	-	-	-	185	15	175	22	173	24	181	18	173	27	172	20	190	9
Shotley Twp.	P	48	3	35	21	13	-	-	-	-	24	11	21	14	23	11	24	11	19	16	23	11	26	8
Spruce Grove Twp.	P	37	4	26	19	7	-	-	-	-	21	4	25	1	21	5	22	3	19	5	21	3	23	2
Steenerson Twp.	P	32	0	19	11	8	-	-	-	-	17	1	17	1	16	2	16	2	18	0	17	0	17	1
Unorg. Dist. #1	P	27	0	15	10	5	-	-	-	-	14	1	13	2	11	3	13	2	10	4	11	3	12	3
Unorg. Dist. #2	P	20	0	17	8	9	-	-	-	-	8	8	9	7	8	9	11	5	11	5	9	6	11	5
Waskish Twp.	P	108	3	60	22	37	-	-	-	-	28	30	34	23	32	26	35	25	28	31	31	27	31	27
Woodrow Twp.	P	63	1	41	25	15	-	-	-	-	32	7	24	15	27	14	37	4	25	16	31	9	38	2
COUNTY: 4 TOTALS:		**1894**	**206**	**1244**	**855**	**365**	**-**	**-**	**-**	**-**	**981**	**231**	**939**	**259**	**943**	**279**	**1002**	**211**	**895**	**311**	**933**	**246**	**1025**	**185**
35 KITTSON																								
Arveson Twp.	P	53	0	33	21	13	-	-	-	-	20	14	18	16	17	17	25	8	17	15	19	13	24	9
Cannon Twp.	P	21	0	13	10	3	-	-	-	-	12	1	11	2	12	1	12	1	10	3	12	1	12	1
Caribou Twp.	P	30	1	24	8	15	-	-	-	-	16	8	6	18	16	8	14	8	12	10	14	8	14	9
Clow Twp.	P	30	0	19	7	12	-	-	-	-	8	11	9	10	8	11	10	9	6	13	7	12	11	8
Davis Twp.	P	45	3	34	17	17	-	-	-	-	20	13	15	19	19	14	20	11	14	17	18	13	23	9
Deerwood Twp.	P	118	5	74	37	36	-	-	-	-	45	29	34	40	38	35	40	30	38	31	37	31	46	27
Donaldson	P	46	8	41	22	17	-	-	-	-	33	5	27	13	26	12	35	4	24	11	27	7	34	4
Granville Twp.	P	63	4	60	26	34	-	-	-	-	48	12	42	18	47	13	49	10	36	22	49	11	51	7
Hallock	P	892	73	688	352	329	-	-	-	-	459	222	467	216	405	266	488	188	363	306	402	257	483	193
Hallock Twp.	P	69	8	65	45	20	-	-	-	-	51	13	44	20	43	19	50	14	41	22	48	14	55	10
Halma	P	47	4	36	9	26	-	-	-	-	17	18	17	19	16	19	18	16	11	24	11	22	16	19

Hampden Twp.	P	46	3	38	16	22	-	-	-	-	26	12	18	20	24	14	26	11	18	20	20	17	28	9
Hazelton Twp.	P	64	5	48	29	18	-	-	-	-	34	14	31	16	30	18	37	11	29	19	31	17	41	7
Hill Twp.	P	22	1	15	10	5	-	-	-	-	12	3	12	3	8	7	12	3	10	5	10	5	11	3
Humboldt	P	49	5	31	18	12	-	-	-	-	24	7	27	4	20	11	24	7	16	15	18	13	26	5
Jupiter Twp.	P	105	3	86	34	52	-	-	-	-	51	34	48	38	49	35	56	30	41	43	47	36	56	28
Karlstad	P	617	19	380	161	214	-	-	-	-	206	164	186	185	164	206	220	151	136	226	186	168	243	124
Kennedy	P	256	22	217	115	100	-	-	-	-	162	53	166	50	135	78	160	53	129	82	138	72	163	51
Lake Bronson	P	229	14	134	90	42	-	-	-	-	108	25	101	33	100	28	111	22	93	32	108	21	112	18
Lancaster	P	232	25	198	110	81	-	-	-	-	155	33	159	33	119	69	152	31	117	63	135	44	156	30
McKinley Twp.	P	31	1	18	7	8	-	-	-	-	14	1	13	3	13	3	13	1	11	1	9	3	12	3
North Red River	P	15	1	11	9	2	-	-	-	-	11	0	9	2	9	2	9	2	10	1	10	1	11	0
Norway Twp.	P	52	1	32	12	20	-	-	-	-	17	14	13	19	13	19	19	11	13	18	13	18	20	12
Pelan Twp.	P	36	0	24	15	9	-	-	-	-	17	7	12	12	19	5	18	5	16	7	19	4	19	3
Percy Twp.	P	36	2	31	25	6	-	-	-	-	24	7	19	12	19	11	28	3	24	6	25	5	28	2
Poppleton Twp.	P	82	5	59	39	20	-	-	-	-	45	13	41	17	38	20	51	7	34	22	44	12	48	9
Richardsville Twp.	P	65	7	55	36	18	-	-	-	-	42	11	41	12	37	17	43	10	35	18	37	15	48	6
St. Joseph Twp.	P	48	0	33	26	7	-	-	-	-	29	4	30	3	25	7	27	6	26	6	29	4	29	3
St. Vincent	P	54	1	39	11	28	-	-	-	-	15	23	20	19	15	23	19	19	14	24	17	21	19	20
St. Vincent Twp.	P	76	1	64	18	45	-	-	-	-	27	35	31	33	22	40	27	33	21	37	21	38	32	29
Skane Twp.	P	43	6	32	19	13	-	-	-	-	32	0	30	2	31	1	30	2	23	9	28	3	31	1
South Red River	P	20	1	16	9	7	-	-	-	-	16	0	15	1	15	1	16	0	12	4	15	1	16	0
Spring Brook Twp.	P	62	0	40	21	19	-	-	-	-	31	9	25	15	21	19	29	10	18	20	24	15	32	8
Svea Twp.	P	44	3	37	15	25	-	-	-	-	32	8	24	16	24	15	32	8	23	17	27	12	30	9
Tegner Twp.	P	45	0	30	19	11	-	-	-	-	19	11	21	9	16	14	20	10	19	11	19	11	20	10
Teien Twp.	P	97	2	62	24	38	-	-	-	-	36	26	41	20	34	28	37	24	30	32	34	27	40	20
Thompson Twp.	P	145	12	118	69	48	-	-	-	-	89	29	78	40	80	38	95	23	72	45	74	40	94	23
COUNTY: 35 TOTALS:		**3985**	**246**	**2935**	**1511**	**1392**	**-**	**-**	**-**	**-**	**2003**	**889**	**1901**	**1008**	**1727**	**1144**	**2072**	**792**	**1562**	**1257**	**1782**	**1012**	**2134**	**729**
39 LAKE OF THE WOODS																								
Dist.No.1 P-A	P	24	0	18	13	5	-	-	-	-	13	5	15	3	12	5	13	5	12	6	11	7	15	3
Dist.No.1 P-B	P	374	28	252	133	119	-	-	-	-	175	76	182	70	167	81	173	73	141	106	158	86	188	61
Dist.No.2 P-A	P	191	9	118	55	61	-	-	-	-	72	45	71	46	73	44	75	42	58	58	70	47	84	33
Dist.No.2 P-B	P	269	14	178	91	84	-	-	-	-	111	64	115	58	104	73	114	58	88	82	102	65	124	49
Dist.No.3 P-A	P	220	9	130	65	63	-	-	-	-	87	42	82	46	86	44	83	40	69	57	78	46	90	36
Dist.No.3 P-B	P	65	2	43	30	12	-	-	-	-	31	9	31	11	32	10	34	7	31	9	35	5	35	5
Dist.No.3 P-C	P	156	8	87	39	48	-	-	-	-	49	36	42	44	40	43	44	37	33	47	41	37	53	31
Dist.No.4 P-A	P	256	4	127	39	87	-	-	-	-	53	74	64	60	43	83	63	62	37	86	47	77	56	69
Dist.No.4 P-B	P	169	3	93	46	45	-	-	-	-	62	30	55	37	62	30	66	27	45	47	62	29	67	20
Dist.No.5 P-A	P	254	10	140	63	74	-	-	-	-	78	59	66	72	66	70	82	52	69	66	80	52	95	42
Dist.No.5 P-B	P	133	8	96	54	41	-	-	-	-	66	29	66	29	64	27	72	19	56	37	67	19	77	15
Dist.No.5 P-C	P	52	4	35	3	32	-	-	-	-	8	27	10	25	7	28	9	25	8	27	10	25	13	22
COUNTY: 39 TOTALS:		**2163**	**99**	**1317**	**631**	**671**	**-**	**-**	**-**	**-**	**805**	**496**	**799**	**501**	**756**	**538**	**828**	**447**	**647**	**628**	**761**	**495**	**897**	**386**

Abbreviations

Party Labels: AWG = Amber Waves Grain; CIT = Citizens Party; COM = Communist Party; DFL = Democratic-Farmer-Labor; GRP = Grass Roots Party; IND = Independent; IR = Independent-Republican; LIB = Libertarian Party; SWP = Socialist Workers Party; WLP = Workers League.

Voting System Used in Precinct: C = Punch card; L = Lever machine; O = Optical Scan; P = Paper ballots.

Figures are taken from the official returns. For each office, votes by precinct are included for each candidate receiving at least 5% of the total votes cast for that office. Figures that have been amended to correct discrepancies are underlined. An asterisk indicates a recount total certified by the appropriate canvassing board.

VOTES POLLED ON: NOVEMBER 4, 1986

DISTRICT: 1A

	VOTING SYSTEM	VOTER REGISTRATION: PERSONS REGISTERED AS OF 7 A M	PERSONS REGISTERED ON ELECTION DAY	TOTAL NUMBER OF PERSONS VOTING	U.S. REP DISTRICT 7: COLLIN PETERSON (DFL)	ARLAN STANGELAND (IR)	U.S. REP DISTRICT: (DFL)	(IR)	U.S. REP DISTRICT: (DFL)	(IR)	STATE SEN DISTRICT 1: LEROY STUMPF (DFL)	JIM BUTLER (IR)	STATE REP DIST. 1A: JIM THUNHEIM (DFL)	SHELDON ERICKSON (IR)	GOVERNOR LT. GOV.: PERPICH AND JOHNSON (DFL)	LUDEMAN AND SCHULSTAD (IR)	SECRETARY OF STATE: JOAN GROWE (DFL)	DON KONING (IR)	STATE AUDITOR: JOHN DOLEY (DFL)	ARNE CARLSON (IR)	STATE TREASURER: MICHAEL MCGRATH (DFL)	JOHN DREW (IR)	ATTORNEY GENERAL: HUBERT HUMPHREY III (DFL)	LEW FREEMAN (IR)
45 MARSHALL																								
Augsburg Twp.	P	97	1	55	34	21	-	-	-	-	44	11	36	19	35	20	42	13	33	21	38	16	43	12
Cedar Twp.	P	72	0	55	28	27	-	-	-	-	37	18	27	28	31	22	38	17	26	29	35	19	39	15
Como Twp.	P	33	2	23	19	4	-	-	-	-	21	2	17	6	18	5	17	5	18	5	18	5	20	3
Donnelly Twp.	P	26	0	19	5	14	-	-	-	-	13	5	12	6	12	6	11	7	8	11	10	9	13	6
Eagle Point Wp.	P	67	1	42	28	13	-	-	-	-	36	5	38	3	36	5	40	1	34	7	35	5	38	3
East Park Twp.	P	11	0	7	6	1	-	-	-	-	6	1	1	6	7	0	7	0	6	1	6	0	6	0
Huntly Twp.	P	49	1	35	21	14	-	-	-	-	26	7	26	9	23	12	23	12	20	14	22	11	28	7
Lincoln Twp.	P	85	4	64	41	20	-	-	-	-	52	10	45	17	47	15	49	9	44	16	47	11	52	9
Linsell Twp.	P	30	2	18	14	4	-	-	-	-	13	5	14	4	16	2	16	1	15	3	15	3	15	3
Middle River	P	189	6	120	55	64	-	-	-	-	87	32	78	40	77	37	75	37	64	50	67	44	86	29
Moose River Twp.	P	37	0	22	12	8	-	-	-	-	15	7	13	9	13	9	13	9	11	10	11	9	14	7
Nelson Park Twp.	P	112	0	88	64	23	-	-	-	-	74	14	67	21	67	19	68	17	62	24	68	17	74	11
New Maine Twp.	P	123	2	66	32	33	-	-	-	-	46	19	41	25	35	29	49	14	27	35	40	21	50	14
Rollis Twp.	P	115	6	78	53	25	-	-	-	-	60	18	62	15	53	25	57	20	43	30	58	16	63	14
Sinnott Twp.	P	59	1	49	25	24	-	-	-	-	34	15	31	18	27	21	33	16	23	26	28	21	36	13
Spruce Valley Twp.	P	164	7	106	54	51	-	-	-	-	72	33	58	48	72	32	80	26	59	46	77	29	90	16
Strandquist	P	80	7	54	26	24	-	-	-	-	37	17	38	15	30	19	39	13	27	24	31	18	38	10
Thief Lake Twp.	P	51	3	42	31	11	-	-	-	-	34	8	33	9	34	8	41	1	34	7	36	3	36	5
Veldt Twp.	P	25	2	21	12	9	-	-	-	-	14	7	14	7	16	5	12	8	11	10	13	8	14	6
Wanger Twp.	P	98	7	81	54	27	-	-	-	-	67	13	59	21	61	20	57	22	53	25	57	19	69	11
West Valley Twp.	P	86	2	57	26	31	-	-	-	-	42	12	38	18	37	17	38	14	30	18	29	18	41	13
Whiteford Twp.	P	33	2	29	19	10	-	-	-	-	22	6	20	8	20	8	23	5	19	7	20	6	21	7
Wright Twp.	P	122	0	82	68	14	-	-	-	-	75	5	65	17	73	8	70	9	57	22	64	11	76	2
COUNTY: 45 TOTALS:		**1764**	**56**	**1213**	**727**	**472**	**-**	**-**	**-**	**-**	**927**	**270**	**833**	**369**	**840**	**344**	**898**	**276**	**724**	**441**	**825**	**319**	**962**	**216**
68 ROSEAU																								
Badger	P	186	0	164	88	71	-	-	-	-	106	54	56	107	96	60	120	36	84	69	98	51	117	36
Barnett Twp.	P	80	13	81	47	33	-	-	-	-	69	12	40	41	67	14	69	11	57	19	67	9	72	7
Barto Twp.	P	81	7	75	43	30	-	-	-	-	61	11	36	37	49	23	57	14	44	26	54	15	58	13
Beaver Twp.	P	66	2	55	19	34	-	-	-	-	35	16	25	28	33	20	32	18	30	21	28	19	33	17
Cedarbend Twp.	P	105	8	74	28	46	-	-	-	-	41	33	37	37	42	30	49	22	37	33	42	28	51	19
Deer Twp.	P	96	4	78	33	45	-	-	-	-	38	38	26	52	33	43	36	41	27	49	31	44	37	40
Dewey Twp.	P	74	3	55	30	25	-	-	-	-	40	14	34	21	36	16	42	13	31	23	38	16	41	14
Dieter Twp.	P	128	7	107	49	57	-	-	-	-	75	30	41	66	63	43	79	26	50	53	68	32	73	29
Enstrom Twp.	P	208	28	198	88	110	-	-	-	-	115	81	88	109	123	75	129	68	105	86	118	73	133	59

Falun Twp.	P	160	10	138	75	63	-	-	-	-	105	32	76	62	101	34	105	31	84	50	99	34	110	26
Golden Valley Twp. ...	P	73	0	52	20	29	-	-	-	-	28	22	22	28	28	23	35	13	24	26	28	19	34	16
Greenbush	P	468	0	388	169	187	-	-	-	-	241	114	190	167	218	130	241	103	191	154	218	124	263	87
Grimstad Twp.	P	108	5	103	58	45	-	-	-	-	68	34	48	53	72	31	76	23	61	40	64	35	84	16
Hereim Twp.	P	129	0	112	67	44	-	-	-	-	77	33	48	64	77	32	82	26	71	38	70	37	79	32
Huss Twp.	P	87	4	74	28	46	-	-	-	-	33	39	27	46	32	41	35	36	25	46	26	43	34	37
Jadis Twp.	P	306	32	282	115	162	-	-	-	-	178	99	102	179	153	121	176	97	133	133	150	114	179	89
Lake Twp.	P	442	64	361	125	229	-	-	-	-	168	190	126	233	190	165	205	147	134	216	165	183	212	138
Laona Twp.	P	208	16	139	60	77	-	-	-	-	69	67	71	66	72	59	82	50	66	65	77	53	84	45
Lind Twp.	P	60	5	43	11	30	-	-	-	-	21	20	12	30	23	19	23	20	14	23	17	23	21	20
Malung Twp.	P	194	20	183	102	78	-	-	-	-	135	46	81	102	137	42	138	41	101	73	128	49	145	35
Mickinock Twp.	P	160	16	140	81	55	-	-	-	-	90	47	62	77	88	46	103	34	76	61	89	44	101	32
Moose Twp.	P	74	4	64	33	31	-	-	-	-	47	17	21	43	38	26	49	8	29	26	39	17	50	11
Moranville Twp.	P	366	28	275	104	170	-	-	-	-	127	148	118	156	136	139	162	113	115	158	136	134	167	108
Nereson Twp.	P	44	1	34	23	11	-	-	-	-	29	5	12	22	18	15	30	4	13	18	17	13	27	7
Palmville Twp.	P	32	2	29	10	19	-	-	-	-	19	9	9	20	12	16	16	12	9	19	12	15	13	15
Pohlitz Twp.	P	28	2	22	15	7	-	-	-	-	18	4	11	11	17	5	18	3	15	7	18	4	19	3
Polonia Twp.	P	37	2	31	18	13	-	-	-	-	25	6	14	17	26	5	17	11	14	8	17	6	27	1
Poplar Grove Twp. ...	P	68	1	55	38	16	-	-	-	-	41	13	32	21	43	12	43	8	37	10	38	9	42	5
Reine Twp.	P	43	9	47	30	16	-	-	-	-	28	18	23	24	36	10	41	5	35	12	34	8	37	8
Roosevelt	P	79	0	56	25	30	-	-	-	-	34	22	30	26	26	28	39	16	22	31	28	25	37	14
Roseau	P	1331	85	1101	436	647	-	-	-	-	645	426	428	660	625	447	682	382	488	563	572	462	705	362
Ross Twp.	P	166	11	146	78	67	-	-	-	-	96	44	45	99	91	50	105	34	73	64	86	54	108	35
Skagen Twp.	P	93	0	82	26	53	-	-	-	-	49	31	17	63	38	42	43	35	34	42	39	37	43	34
Soler Twp.	P	70	9	60	39	19	-	-	-	-	49	9	32	27	50	10	48	12	46	13	49	9	52	7
Spruce Twp.	P	296	20	276	136	137	-	-	-	-	174	96	121	154	172	99	187	77	141	118	164	97	189	76
Stafford Twp.	P	140	9	122	60	59	-	-	-	-	72	48	50	72	72	46	79	40	59	57	70	47	80	40
Stokes Twp.	P	108	13	94	50	43	-	-	-	-	63	31	49	45	68	25	73	20	60	34	63	29	74	19
Strathcona	P	25	0	24	11	13	-	-	-	-	15	8	14	10	13	11	13	10	13	11	14	9	15	8
Warroad	P	726	91	583	227	342	-	-	-	-	320	249	320	251	320	243	345	226	246	314	303	253	355	211
COUNTY: 68 TOTALS:		**7145**	**531**	**6003**	**2695**	**3189**	**-**	**-**	**-**	**-**	**3644**	**2216**	**2594**	**3326**	**3534**	**2296**	**3904**	**1886**	**2894**	**2809**	**3374**	**2273**	**4001**	**1771**
DISTRICT: 1A TOTALS		**16951**	**1138**	**12712**	**6419**	**6089**	**-**	**-**	**-**	**-**	**8360**	**4102**	**7066**	**5463**	**7800**	**4601**	**8704**	**3612**	**6722**	**5446**	**7675**	**4345**	**9019**	**3287**
% OF VOTERS			**9.0**	**100.0**	**50.5**	**47.9**	**-**	**-**	**-**	**-**	**65.8**	**32.3**	**55.6**	**43.0**	**61.4**	**36.2**	**68.5**	**28.4**	**52.9**	**42.8**	**60.4**	**34.2**	**70.9**	**25.9**

VOTES POLLED ON: NOVEMBER 4, 1986

DISTRICT: 1B

	VOTING SYSTEM	VOTER REGISTRATION: PERSONS REGISTERED AS OF 7 A M	PERSONS REGISTERED ON ELECTION DAY	TOTAL NUMBER OF PERSONS VOTING	U.S. REP DISTRICT 7: COLLIN PETERSON (DFL)	ARLAN STANGELAND (IR)	U.S. REP DISTRICT (DFL)	(IR)	U.S. REP DISTRICT (DFL)	(IR)	STATE SEN DISTRICT 1: LEROY STUMPF (DFL)	JIM BUTLER (IR)	STATE REP DIST. 1B: WALLY SPARBY (DFL)	(IR)	GOVERNOR LT. GOV.: PERPICH AND JOHNSON (DFL)	LUDEMAN AND SCHULSTAD (IR)	SECRETARY OF STATE: JOAN GROWE (DFL)	DON KOENIG (IR)	STATE AUDITOR: JOHN DOLEY (DFL)	ARNE CARLSON (IR)	STATE TREASURER: MICHAEL MCGRATH (DFL)	JOHN DREW (IR)	ATTORNEY GENERAL: HUBERT HUMPHREY III (DFL)	LEW FREEMAN (IR)
45 MARSHALL																								
Agder Twp.	P	77	0	51	27	24	-	-	-	-	37	14	44	-	31	19	34	15	28	21	34	16	38	12
Alma Twp.	P	85	1	79	44	33	-	-	-	-	66	12	69	-	57	20	62	13	53	22	61	14	65	11
Alvarado	P	245	15	179	81	94	-	-	-	-	138	33	161	-	112	64	129	44	96	71	107	62	135	39
Argyle	P	433	16	317	161	145	-	-	-	-	256	57	295	-	208	95	235	66	193	107	213	81	259	43
Big Woods Twp.	P	89	4	65	42	23	-	-	-	-	61	4	60	-	56	9	57	8	47	18	51	11	59	6
Bloomer Twp.	P	67	2	47	29	17	-	-	-	-	38	9	43	-	25	21	34	12	30	14	31	13	34	11
Boxville Twp.	P	35	1	36	17	19	-	-	-	-	31	5	36	-	25	11	30	6	16	20	21	15	27	8
Comstock Twp.	P	95	7	76	33	43	-	-	-	-	58	15	64	-	48	24	55	16	41	24	39	25	50	17
East Valley Twp.	P	43	1	22	14	8	-	-	-	-	17	5	20	-	14	7	20	1	15	6	18	3	19	1
Eckvoll Twp.	P	65	3	51	44	7	-	-	-	-	47	2	49	-	45	4	47	3	44	4	45	2	46	3
Espelie Twp.	P	40	1	23	16	7	-	-	-	-	17	6	21	-	14	9	16	5	13	7	13	6	17	4
Excel Twp.	P	175	0	137	72	65	-	-	-	-	96	41	127	-	62	71	95	41	59	73	85	48	103	30
Foldahl Twp.	P	81	4	69	37	32	-	-	-	-	47	22	57	-	40	29	44	23	35	32	41	25	50	15
Fork Twp.	P	20	4	15	6	9	-	-	-	-	15	0	13	-	14	1	10	5	13	1	12	1	14	0
Grand Plain Twp.	P	54	3	44	34	9	-	-	-	-	38	6	34	-	28	15	31	10	26	13	26	11	34	6
Grygla	P	138	9	111	67	42	-	-	-	-	76	34	102	-	76	34	83	24	67	38	76	30	83	26
Holt	P	44	2	31	17	13	-	-	-	-	23	7	26	-	20	9	22	8	18	12	20	9	24	4
Holt Twp.	P	94	6	67	39	28	-	-	-	-	38	29	52	-	36	29	45	19	35	29	43	20	46	19
McCrea Twp.	P	201	0	174	87	86	-	-	-	-	134	38	150	-	113	61	134	37	102	66	115	53	127	43
Marsh Grove Twp.	P	107	3	66	33	33	-	-	-	-	42	23	50	-	37	27	40	23	30	32	33	29	42	20
Middle River Twp.	P	87	1	78	35	43	-	-	-	-	58	20	70	-	51	25	55	20	46	30	49	27	62	15
Moylan Twp.	P	85	1	61	51	9	-	-	-	-	53	8	54	-	46	13	49	12	46	15	51	10	52	9
Newfolden	P	242	12	167	70	94	-	-	-	-	102	61	134	-	90	67	103	49	79	75	87	61	102	53
New Folden Twp.	P	129	8	92	43	49	-	-	-	-	54	36	76	-	43	48	54	36	46	45	50	40	55	36
New Solum Twp.	P	162	0	118	55	62	-	-	-	-	77	40	104	-	71	44	78	38	62	53	69	44	84	32
Oak Park Twp.	P	126	4	91	47	44	-	-	-	-	75	15	86	-	67	21	71	16	56	29	67	21	76	12
Oslo	P	180	20	168	80	86	-	-	-	-	129	37	147	-	115	51	120	46	103	62	112	50	130	33
Parker Twp.	P	42	0	25	20	5	-	-	-	-	22	3	24	-	22	3	21	3	18	7	19	5	22	3
Stephen	P	476	27	397	232	159	-	-	-	-	270	118	338	-	233	156	274	109	216	166	247	137	283	102
Tamarac Twp.	P	86	0	73	46	27	-	-	-	-	62	11	68	-	50	22	57	16	46	27	51	18	61	12
Valley Twp.	P	109	11	94	46	48	-	-	-	-	57	36	67	-	53	41	52	38	43	50	51	40	56	38
Vega Twp.	P	86	10	80	34	46	-	-	-	-	61	19	71	-	56	24	58	22	44	35	51	26	60	17
Viking	P	65	1	44	20	24	-	-	-	-	29	15	38	-	25	18	27	15	17	25	22	18	26	14
Viking Twp.	P	120	5	94	56	37	-	-	-	-	73	20	83	-	64	29	74	16	53	36	56	33	73	16
Warren W-1	P	589	41	464	184	274	-	-	-	-	310	147	399	-	271	180	297	153	227	221	252	196	323	126
Warren W-2	P	822	76	578	246	315	-	-	-	-	394	168	499	-	336	222	368	183	281	266	311	225	395	149
Warrenton Twp.	P	67	3	46	19	27	-	-	-	-	30	15	38	-	27	18	28	17	25	16	24	19	35	8
COUNTY: 45 TOTALS:		**5661**	**302**	**4330**	**2184**	**2086**	**-**	**-**	**-**	**-**	**3131**	**1131**	**3769**	**-**	**2681**	**1541**	**3009**	**1168**	**2369**	**1768**	**2653**	**1444**	**3167**	**993**

57 PENNINGTON																									
Black River Twp.	P	69	3	42	20	22	-	-	-	-	29	13	39	-	24	17	28	14	20	22	39	3	31	11
Bray Twp.	P	64	2	33	15	18	-	-	-	-	25	8	22	-	22	10	20	11	14	18	18	15	27	5
Clover Leaf Twp.	P	65	5	38	15	23	-	-	-	-	19	19	24	-	14	24	17	20	11	23	15	23	22	15
Deer Park Twp.	P	94	1	67	42	24	-	-	-	-	54	13	59	-	46	19	53	12	39	24	46	15	53	12
Goodridge	P	72	11	71	32	35	-	-	-	-	52	14	59	-	44	20	49	16	42	23	44	20	57	11
Goodridge Twp.	P	35	0	28	17	11	-	-	-	-	23	5	23	-	17	11	18	10	18	10	19	8	18	10
Hickory Twp.	P	70	2	57	34	22	-	-	-	-	47	9	53	-	33	23	41	12	38	15	40	12	48	7
Highlanding Twp.	P	130	3	91	69	20	-	-	-	-	80	11	86	-	70	20	71	19	70	20	67	20	77	13
Kratka Twp.	P	80	0	66	46	20	-	-	-	-	53	13	60	-	40	25	51	15	42	22	38	15	53	11
Mayfield Twp.	P	53	2	36	23	13	-	-	-	-	31	5	34	-	24	10	33	3	21	14	27	5	28	7
Norden Twp.	P	237	26	168	94	71	-	-	-	-	117	47	143	-	104	61	120	42	92	73	97	63	122	40
North Twp.	P	464	33	302	165	124	-	-	-	-	225	69	263	-	175	106	211	71	154	130	187	90	216	73
Numedal Twp.	P	65	3	56	38	18	-	-	-	-	47	9	53	-	43	11	44	8	33	21	44	9	47	8
Polk Centre Twp.	P	56	2	37	23	14	-	-	-	-	25	12	32	-	21	16	24	13	21	15	24	12	27	10
Reiner Twp.	P	80	3	53	39	10	-	-	-	-	51	2	51	-	42	8	50	3	45	6	47	3	48	3
River Falls twp.	P	140	11	85	43	41	-	-	-	-	59	25	69	-	52	32	53	28	39	41	47	36	60	24
Rocksbury Twp. (E)	C	385	28	229	112	110	-	-	-	-	173	46	193	-	134	72	160	57	117	99	143	67	181	37
Rocksbury Twp. (W)	C	322	26	203	88	107	-	-	-	-	121	75	165	-	106	92	114	81	80	116	95	96	133	65
St. Hilaire	P	241	9	115	77	35	-	-	-	-	95	18	109	-	82	29	97	14	79	34	90	18	101	11
Sanders Twp.	P	206	0	138	71	65	-	-	-	-	109	28	125	-	85	53	109	29	75	62	96	38	102	34
Silverton Twp.	P	122	8	107	57	49	-	-	-	-	77	29	95	-	61	46	72	35	52	55	64	43	84	22
Smiley Twp.	P	299	19	205	114	88	-	-	-	-	144	59	178	-	117	84	149	54	120	79	133	65	161	43
Star Twp.	P	103	5	84	68	13	-	-	-	-	77	6	79	-	71	10	76	7	66	17	76	7	77	6
ThiefRiverFallsW-1(A)	C	337	23	187	86	99	-	-	-	-	131	54	172	-	92	90	112	69	70	110	87	90	119	63
ThiefRiverFallsW-1(B)	C	357	32	189	94	86	-	-	-	-	145	36	151	-	121	55	126	46	103	73	114	61	148	35
ThiefRiverFallsW-1(C)	C	368	28	215	92	114	-	-	-	-	141	58	166	-	131	69	132	61	87	110	116	79	156	50
ThiefRiverFallsW-2(A)	C	414	30	251	115	123	-	-	-	-	160	76	185	-	144	96	156	76	116	117	140	90	173	65
ThiefRiverFallsW-2(B)	C	397	26	209	117	88	-	-	-	-	164	37	173	-	137	64	139	53	100	99	129	70	156	44
ThiefRiverFallsW-2(C)	C	314	23	208	115	84	-	-	-	-	142	53	165	-	118	72	132	54	100	90	119	69	149	48
ThiefRiverFallsW-3(A)	C	183	19	103	65	37	-	-	-	-	86	15	92	-	67	33	85	15	64	36	75	25	81	17
ThiefRiverFallsW-3(B)	C	474	30	246	101	121	-	-	-	-	160	59	187	-	140	70	125	63	112	102	129	73	168	53
ThiefRiverFallsW-3(C)	C	407	20	237	106	126	-	-	-	-	168	60	193	-	129	97	156	73	105	120	122	98	168	62
ThiefRiverFallsW-4(A)	C	337	37	220	116	98	-	-	-	-	163	49	185	-	139	67	158	47	114	95	143	57	165	46
ThiefRiverFallsW-4(B)	C	318	26	194	79	113	-	-	-	-	131	58	153	-	109	68	123	56	81	101	103	75	139	50
ThiefRiverFallsW-4(C)	C	356	24	250	124	115	-	-	-	-	160	76	188	-	152	87	157	74	114	123	138	94	168	73
ThiefRiverFallsW-5(A)	C	394	23	269	115	138	-	-	-	-	160	88	205	-	133	110	150	95	105	148	141	108	161	93
ThiefRiverFallsW-5(B)	C	375	26	255	108	141	-	-	-	-	170	76	212	-	132	106	157	78	87	159	114	126	165	80
ThiefRiverFallsW-5(C)	C	490	38	314	134	175	-	-	-	-	213	96	256	-	141	156	189	111	125	180	157	142	200	104
Wyandotte Twp.	P	66	6	56	43	12	-	-	-	-	46	9	53	-	43	13	50	4	42	12	49	5	52	2
COUNTY: 57 TOTALS:		**9039**	**613**	**5714**	**2912**	**2623**	**-**	**-**	**-**	**-**	**4073**	**1435**	**4750**	**-**	**3355**	**2052**	**3807**	**1549**	**2813**	**2614**	**3372**	**1945**	**4141**	**1363**
63 RED LAKE																									
Brooks	P	88	8	75	27	46	-	-	-	-	42	33	59	-	25	47	37	35	32	38	34	38	38	34
Browns Creek Twp.	P	38	1	31	22	9	-	-	-	-	28	3	29	-	25	5	26	4	22	9	26	5	28	3
Emardville Twp.	P	135	3	102	64	38	-	-	-	-	85	17	89	-	69	31	75	26	68	30	75	24	82	19
Equality Twp.	P	103	5	71	49	22	-	-	-	-	58	13	65	-	54	16	61	10	52	18	58	9	60	9
Garnes Twp.	P	121	7	92	63	28	-	-	-	-	79	12	88	-	59	32	73	18	58	32	66	22	77	13
Gervais Twp.	P	141	8	114	81	32	-	-	-	-	105	9	108	-	83	31	95	18	83	28	93	19	104	9
Lake Pleasant Twp.	P	75	3	59	33	25	-	-	-	-	49	9	56	-	31	27	40	17	30	27	35	20	43	14
Lambert Twp.	P	96	2	78	50	26	-	-	-	-	59	18	71	-	48	24	69	7	53	22	60	14	65	11
Louisville Twp.	P	115	5	90	67	22	-	-	-	-	84	5	85	-	65	23	78	12	61	25	70	17	85	3
Oklee	P	313	20	232	141	84	-	-	-	-	196	36	213	-	157	69	170	50	143	80	165	55	190	36

VOTES POLLED ON: NOVEMBER 4, 1986

DISTRICT: 1B

		VOTING SYSTEM	VOTER REGISTRATION: PERSONS REGISTERED ON ELECTION DAY	VOTER REGISTRATION: PERSONS REGISTERED ON ELECTION DAY	VOTER REGISTRATION: TOTAL NUMBER OF PERSONS VOTING	U.S. REP DISTRICT 7: COLLIN PETERSON (DFL)	U.S. REP DISTRICT 7: ARLAN STANGELAND (IR)	U.S. REP DISTRICT (DFL)	U.S. REP DISTRICT (IR)	U.S. REP DISTRICT (DFL)	U.S. REP DISTRICT (IR)	STATE SEN DISTRICT 1: LEROY STUMPF (DFL)	STATE SEN DISTRICT 1: JIM BUTLER (IR)	STATE REP DIST. 1B: WALLY SPARBY (DFL)	STATE REP DIST. 1B (IR)	GOVERNOR LT. GOV.: PERPICH AND JOHNSON (DFL)	GOVERNOR LT. GOV.: LUDEMAN AND SCHULSTAD (IR)	SECRETARY OF STATE: JOAN GROWE (DFL)	SECRETARY OF STATE: DON KONIG (IR)	STATE AUDITOR: JOHN DOLLEY (DFL)	STATE AUDITOR: ARNE CARLSON (IR)	STATE TREASURER: MICHAEL GRATH (DFL)	STATE TREASURER: JOHN DREW (IR)	ATTORNEY GENERAL: HUBERT HUMPHREY III (DFL)	ATTORNEY GENERAL: LEW FREEMAN (IR)
Plummer	P		188	10	133	81	47	-	-	-	-	120	12	124	-	83	42	105	19	75	47	93	30	104	22
Poplar River Twp.	P		101	7	77	38	37	-	-	-	-	48	28	59	-	34	40	44	31	33	41	42	34	46	27
Red Lake Falls 1	P		333	29	232	128	100	-	-	-	-	195	36	210	-	156	71	168	59	128	97	144	76	189	34
Red Lake Falls 2	P		273	32	224	135	87	-	-	-	-	183	37	199	-	140	75	159	57	136	79	154	55	171	46
Red Lake Falls 3	P		326	39	242	157	77	-	-	-	-	207	30	212	-	178	56	189	46	156	74	174	55	192	41
Red Lake Falls P-N	P		83	13	91	64	25	-	-	-	-	78	12	84	-	59	29	77	10	62	25	71	16	75	12
Red Lake Falls P-S	P		69	6	53	28	24	-	-	-	-	43	10	46	-	32	20	35	17	32	20	35	17	37	15
River Twp.	P		34	0	27	20	7	-	-	-	-	25	2	25	-	21	6	24	1	21	5	22	4	26	1
Terrebonne Twp.	P		120	15	102	59	40	-	-	-	-	84	17	92	-	65	33	80	18	64	28	73	22	83	17
Wylie Twp.	P		64	2	42	34	8	-	-	-	-	41	1	40	-	33	8	37	4	32	10	40	2	38	2
COUNTY: 63 TOTALS:			**2816**	**215**	**2167**	**1341**	**784**	**-**	**-**	**-**	**-**	**1809**	**340**	**1954**	**-**	**1417**	**685**	**1642**	**459**	**1341**	**735**	**1530**	**534**	**1733**	**368**
DISTRICT: 1B TOTALS			**17516**	**1130**	**12211**	**6437**	**5493**	**-**	**-**	**-**	**-**	**9013**	**2906**	**10473**	**-**	**7453**	**4278**	**8458**	**3176**	**6523**	**5117**	**7555**	**3923**	**9041**	**2724**
% OF VOTERS				**9.3**	**100.0**	**52.7**	**45.0**	**-**	**-**	**-**	**-**	**73.8**	**23.8**	**85.8**	**-**	**61.0**	**35.0**	**69.3**	**26.0**	**53.4**	**41.9**	**61.9**	**32.1**	**74.0**	**22.3**

VOTES POLLED ON: NOVEMBER 4, 1986

DISTRICT: 2A

		VOTING SYSTEM	VOTER REGISTRATION: PERSONS REGISTERED ON ELECTION DAY	VOTER REGISTRATION: PERSONS REGISTERED ON ELECTION DAY	VOTER REGISTRATION: TOTAL NUMBER OF PERSONS VOTING	U.S. REP DISTRICT 7: COLLIN PETERSON (DFL)	U.S. REP DISTRICT 7: ARLAN STANGELAND (IR)	U.S. REP DISTRICT (DFL)	U.S. REP DISTRICT (IR)	U.S. REP DISTRICT (DFL)	U.S. REP DISTRICT (IR)	STATE SEN DISTRICT 2: ROGER MOE (DFL)	STATE SEN DISTRICT 2: STEVE GORMAN (IR)	STATE REP DIST. 2A: BERNIE LIEDER (DFL)	STATE REP DIST. 2A: DAVE TUCKER (IR)	GOVERNOR LT. GOV.: PERPICH AND JOHNSON (DFL)	GOVERNOR LT. GOV.: LUDEMAN AND SCHULSTAD (IR)	SECRETARY OF STATE: JOAN GROWE (DFL)	SECRETARY OF STATE: DON KONIG (IR)	STATE AUDITOR: JOHN DOLLEY (DFL)	STATE AUDITOR: ARNE CARLSON (IR)	STATE TREASURER: MICHAEL GRATH (DFL)	STATE TREASURER: JOHN DREW (IR)	ATTORNEY GENERAL: HUBERT HUMPHREY III (DFL)	ATTORNEY GENERAL: LEW FREEMAN (IR)
14 CLAY																								
Felton	C		145	5	85	48	31	-	-	-	-	53	26	55	23	53	27	57	20	45	37	54	26	60	22
Felton Twp.	C		93	1	58	32	25	-	-	-	-	26	29	31	23	26	28	33	17	20	36	26	26	37	20
Georgetown	C		81	8	58	30	24	-	-	-	-	35	16	32	15	36	13	36	13	27	24	32	16	44	13
Georgetown Twp.	C		136	5	84	34	49	-	-	-	-	48	33	49	31	42	38	46	33	33	49	43	38	57	25
Viding Twp.	C		99	7	66	29	35	-	-	-	-	50	14	39	20	40	23	47	15	34	28	39	18	53	10
COUNTY: 14 TOTALS:			**554**	**26**	**351**	**173**	**164**	**-**	**-**	**-**	**-**	**212**	**118**	**206**	**112**	**197**	**129**	**219**	**98**	**159**	**174**	**194**	**124**	**251**	**90**

54 NORMAN																									
Ada W-1	P	551	31	412	204	199	-	-	-	-	232	177	239	163	219	181	259	136	181	211	215	174	275	119
Ada W-2	P	713	49	577	278	289	-	-	-	-	349	227	339	227	306	251	361	198	248	307	301	249	396	160
Anthony Twp.	P	83	3	58	31	27	-	-	-	-	27	31	40	17	27	29	42	15	31	24	33	21	45	11
Borup	P	86	17	71	45	26	-	-	-	-	54	17	55	15	52	18	60	11	43	26	57	13	62	9
Good Hope Twp.	P	49	1	37	18	19	-	-	-	-	29	8	25	10	22	15	28	8	16	19	22	11	28	9
Halstad	P	404	27	278	132	139	-	-	-	-	133	141	153	114	139	126	162	101	124	140	144	116	189	78
Halstad Twp.	P	134	6	85	40	45	-	-	-	-	48	37	54	31	45	40	50	34	43	41	45	39	57	27
Hegne Twp.	P	59	2	42	17	25	-	-	-	-	22	20	25	16	17	24	23	18	21	20	21	20	25	15
Hendrum	P	204	10	132	75	55	-	-	-	-	72	58	77	51	54	70	83	44	59	68	73	51	81	47
Hendrum Twp.	P	106	6	72	26	45	-	-	-	-	36	34	45	27	39	33	49	20	28	42	40	27	54	15
Lee Twp.	P	120	11	88	54	34	-	-	-	-	69	19	72	15	60	28	70	17	55	32	68	18	77	10
Lockhart Twp.	P	79	3	55	33	21	-	-	-	-	36	19	40	14	38	15	41	13	32	22	42	12	45	10
McDonaldsville Twp.	P	168	9	122	41	81	-	-	-	-	62	60	65	53	53	68	72	49	43	74	62	54	84	37
Mary Twp.	P	86	2	56	40	16	-	-	-	-	33	23	40	14	35	19	46	8	33	21	43	11	51	4
Perley	P	79	6	50	27	23	-	-	-	-	36	14	38	11	29	20	39	11	27	22	32	15	41	8
Pleasant View Twp.	P	96	4	80	44	35	-	-	-	-	54	26	53	25	53	23	59	17	41	35	55	20	61	14
Shelly	P	181	11	132	50	82	-	-	-	-	59	73	71	60	64	64	71	59	53	77	63	65	81	51
Shelly Twp.	P	114	5	72	35	37	-	-	-	-	51	21	55	17	42	29	54	18	38	34	48	24	56	15
Winchester Twp.	P	61	2	45	26	18	-	-	-	-	26	18	31	13	28	14	32	12	31	13	32	11	34	8
COUNTY: 54 TOTALS:		**3373**	**205**	**2464**	**1216**	**1216**	-	-	-	-	**1428**	**1023**	**1517**	**893**	**1322**	**1067**	**1601**	**789**	**1147**	**1228**	**1396**	**951**	**1742**	**647**
60 POLK																									
Andover Twp.	C	89	11	74	18	54	-	-	-	-	35	39	46	28	26	45	40	30	19	54	32	39	45	28
Angus Twp.	C	89	8	79	43	36	-	-	-	-	55	23	45	30	49	26	54	23	38	41	48	28	63	16
Belgium Twp.	C	54	3	37	19	18	-	-	-	-	34	2	24	11	29	6	31	4	27	9	29	6	35	2
Beltrami	C	95	7	75	46	24	-	-	-	-	54	20	54	15	49	23	55	16	38	31	47	21	62	9
Brandt Twp.	C	45	2	27	13	14	-	-	-	-	21	6	17	10	15	11	19	6	18	8	14	11	21	5
Brislet Twp.	C	54	1	39	12	27	-	-	-	-	16	21	14	24	16	21	17	19	10	29	12	27	19	20
Bygland Twp.	C	156	15	121	50	66	-	-	-	-	68	51	66	52	59	55	76	34	45	70	65	47	85	32
Climax	C	174	12	121	72	47	-	-	-	-	88	29	92	21	79	35	96	14	76	39	90	26	102	15
Crookston W-1	C	461	33	319	174	133	-	-	-	-	211	94	244	62	190	102	233	61	175	123	203	84	248	54
Crookston W-2	C	750	62	543	185	353	-	-	-	-	313	216	378	154	232	289	289	228	150	375	219	296	306	226
Crookston W-3	C	650	60	455	236	204	-	-	-	-	294	151	348	92	272	152	313	117	225	223	294	140	348	99
Crookston W-4	C	648	65	477	246	209	-	-	-	-	304	152	345	108	251	174	317	125	233	219	282	161	342	115
Crookston W-5	C	494	53	361	187	162	-	-	-	-	222	120	244	85	203	118	248	88	183	160	214	122	266	81
Crookston W-6	C	576	48	400	193	191	-	-	-	-	239	148	289	96	205	158	260	107	184	197	222	148	284	98
Crookston W-7	C	634	38	465	211	237	-	-	-	-	293	161	349	98	270	169	297	131	209	226	256	176	334	117
Crookston W-8	C	698	33	465	258	190	-	-	-	-	317	135	355	93	301	142	332	106	268	178	297	135	373	80
Crookston Twp.	C	293	22	237	100	127	-	-	-	-	148	81	177	50	129	95	158	68	104	126	132	97	171	58
E.GrandForks W-1P-1	C	454	39	303	148	152	-	-	-	-	146	150	162	132	165	115	199	87	138	149	170	112	220	73
E.GrandForks W-1P-2	C	413	39	288	117	159	-	-	-	-	139	139	151	127	152	118	162	110	119	159	147	128	196	87
E.GrandForks W-2P-1	C	344	14	182	103	58	-	-	-	-	117	48	114	46	111	38	118	34	107	53	115	40	138	26
E.GrandForks W-2P-2	C	450	30	247	133	102	-	-	-	-	136	100	150	77	146	64	171	55	139	88	155	71	191	46
E.GrandForks W-3P-1	C	168	17	76	31	42	-	-	-	-	36	36	37	37	41	24	43	29	39	36	39	36	54	20
E.GrandForks W-3P-2	C	373	35	203	89	106	-	-	-	-	103	95	107	88	104	84	117	74	101	95	108	83	143	55
E.GrandForks W-4P-1	C	435	40	294	166	117	-	-	-	-	175	111	178	100	171	88	194	74	176	102	186	84	216	69
E.GrandForks W-4P-2	C	447	25	278	117	140	-	-	-	-	138	123	133	130	147	100	156	94	132	125	147	106	180	77
E.GrandForks W-5P-1	C	503	31	354	122	225	-	-	-	-	130	219	144	201	173	164	185	152	129	215	147	194	211	138
E.GrandForks W-5P-2	C	311	34	206	76	123	-	-	-	-	77	123	88	114	107	89	110	82	80	113	91	96	122	74
Esther Twp.	C	82	19	77	26	48	-	-	-	-	38	37	44	31	40	34	51	22	27	45	38	32	49	26
Euclid Twp.	C	118	2	90	44	45	-	-	-	-	56	34	53	37	44	39	61	26	49	39	49	34	64	25
Fairfax Twp.	C	129	14	110	30	77	-	-	-	-	59	50	76	31	53	54	69	38	45	63	63	42	75	34

VOTES POLLED ON: NOVEMBER 4, 1986

DISTRICT: 2A

	VOTING SYSTEM	VOTER REGISTRATION: PERSONS REGISTERED AS OF 7 A M	PERSONS REGISTERED ON ELECTION DAY	TOTAL NUMBER OF PERSONS VOTING	U.S. REP DISTRICT 7: COLLIN PETERSON (DFL)	ARLAN STANGELAND (IR)	U.S. REP DISTRICT (DFL)	(IR)	U.S. REP DISTRICT (DFL)	(IR)	STATE SEN DISTRICT 2: ROGER MOE (DFL)	STEVE GRAMAN (IR)	STATE REP DIST. 2A: BERNIE LIEDER (DFL)	DAVE TUCKER (IR)	GOVERNOR LT. GOV.: PERPICH AND JOHNSON (DFL)	LUDEMAN AND SCHULSTAD (IR)	SECRETARY OF STATE: JOAN GROWE (DFL)	DON KONDEING (IR)	STATE AUDITOR: JOHN DOLEY (DFL)	ARNE CARLSON (IR)	STATE TREASURER: MICHAEL GRATH (DFL)	JOHN DREW (IR)	ATTORNEY GENERAL: HUBERT HUMPHREY III (DFL)	LEW FREEMAN (IR)
Fanny Twp.	C	71	5	47	29	17	-	-	-	-	28	18	34	12	23	22	39	6	27	19	31	15	42	5
Farley Twp.	C	44	4	24	12	12	-	-	-	-	19	5	21	3	16	8	21	3	16	8	19	5	21	3
Fisher	C	274	12	180	69	102	-	-	-	-	93	78	111	61	99	65	103	59	58	114	84	81	116	54
Fisher Twp.	C	96	6	71	26	44	-	-	-	-	37	32	41	29	26	41	36	33	17	50	27	40	45	26
Grand Forks Twp.	C	124	6	90	43	45	-	-	-	-	43	45	46	40	47	37	50	35	33	52	41	43	56	31
Hammond Twp.	C	42	1	34	15	18	-	-	-	-	17	16	22	12	20	13	20	14	17	15	17	15	19	13
Helgeland Twp.	C	50	1	40	21	17	-	-	-	-	29	10	20	18	29	9	29	9	23	16	26	13	36	3
Higdem Twp.	C	57	6	40	20	20	-	-	-	-	32	8	33	7	29	9	32	8	23	17	30	10	33	7
Hubbard Twp.	C	76	2	58	29	27	-	-	-	-	26	30	41	15	29	25	38	15	25	31	33	23	39	18
Huntsville Twp.	C	216	25	163	62	97	-	-	-	-	80	80	85	74	87	72	92	57	73	85	88	69	110	45
Keystone Twp.	C	62	2	44	25	19	-	-	-	-	28	16	27	16	29	15	30	13	26	16	30	11	33	9
Lowell Twp.	C	110	6	93	30	61	-	-	-	-	48	43	63	29	48	42	54	33	31	60	42	46	57	34
Nesbit Twp.	C	82	8	54	17	37	-	-	-	-	26	26	24	28	24	29	30	21	12	42	19	33	30	24
Nielsville	C	98	3	58	21	33	-	-	-	-	37	16	41	11	35	16	41	10	34	19	38	14	46	7
Northland Twp.	C	132	4	85	48	36	-	-	-	-	53	32	54	30	54	27	60	24	53	31	62	21	71	13
Parnell Twp.	C	46	2	32	14	17	-	-	-	-	14	18	26	6	13	15	20	10	14	16	15	13	18	11
Reis Twp.	C	73	1	50	26	23	-	-	-	-	22	26	30	18	22	22	33	17	20	29	25	25	35	15
Rhinehart Twp.	C	52	11	43	21	22	-	-	-	-	26	17	31	12	29	12	29	12	26	16	28	14	35	7
Roome Twp.	C	131	6	106	48	58	-	-	-	-	53	53	72	33	50	50	62	40	41	64	49	55	65	41
Russia Twp.	C	37	3	23	11	10	-	-	-	-	17	6	20	3	18	5	18	4	11	12	18	4	22	1
Sandsville Twp.	C	50	1	34	15	17	-	-	-	-	22	10	20	13	18	14	21	12	13	18	19	12	23	9
Scandia Twp.	C	58	3	52	12	40	-	-	-	-	15	36	14	37	8	44	20	31	12	39	14	37	24	28
Sullivan Twp.	C	109	11	74	23	51	-	-	-	-	30	41	33	36	31	37	30	36	26	45	31	39	37	35
Tabor Twp.	C	99	6	71	39	29	-	-	-	-	52	16	47	22	48	19	54	13	41	25	51	15	59	10
Tynsid Twp.	C	64	3	54	28	26	-	-	-	-	40	14	42	11	42	12	40	11	38	16	39	12	41	9
Vineland Twp.	C	83	3	63	39	23	-	-	-	-	48	13	51	11	43	14	50	12	41	21	44	15	50	11
COUNTY: 60 TOTALS:		**12523**	**953**	**8686**	**4008**	**4387**	**-**	**-**	**-**	**-**	**4997**	**3419**	**5573**	**2767**	**4746**	**3306**	**5523**	**2592**	**4034**	**4266**	**4831**	**3302**	**6126**	**2274**
DISTRICT: 2A TOTALS		**16450**	**1184**	**11501**	**5397**	**5767**	**-**	**-**	**-**	**-**	**6637**	**4560**	**7296**	**3772**	**6265**	**4502**	**7343**	**3479**	**5340**	**5668**	**6421**	**4377**	**8119**	**3011**
% OF VOTERS			**10.3**	**100.0**	**46.9**	**50.1**	**-**	**-**	**-**	**-**	**57.7**	**39.6**	**63.4**	**32.8**	**54.5**	**39.1**	**63.8**	**30.2**	**46.4**	**49.3**	**55.8**	**38.1**	**70.6**	**26.2**

VOTES POLLED ON: NOVEMBER 4, 1986

DISTRICT: 2B

	VOTING SYSTEM	VOTER REGISTRATION: PERSONS REGISTERED AS OF 7 A M	VOTER REGISTRATION: PERSONS REGISTERED ON ELECTION DAY	VOTER REGISTRATION: TOTAL NUMBER OF PERSONS VOTING	U.S. REP DISTRICT 7: COLLIN PETERSON (DFL)	U.S. REP DISTRICT 7: ARLAN STANGELAND (IR)	U.S. REP DISTRICT (DFL)	U.S. REP DISTRICT (IR)	U.S. REP DISTRICT (DFL)	U.S. REP DISTRICT (IR)	STATE SEN DISTRICT 2: ROGER MOE (DFL)	STATE SEN DISTRICT 2: STEVE GORMAN (IR)	STATE REP DIST. 2B: EDGAR DOLSON (DFL)	STATE REP DIST. 2B: TIM FINSETH (IR)	GOVERNOR LT. GOV.: PERPICH AND JOHNSON (DFL)	GOVERNOR LT. GOV.: LUDEMAN AND SCHULSTAD (IR)	SECRETARY OF STATE: JOAN GROWE (DFL)	SECRETARY OF STATE: DON KOENIG (IR)	STATE AUDITOR: JOHN DOLEY (DFL)	STATE AUDITOR: ARNE CARLSON (IR)	STATE TREASURER: MICHAEL MCGRATH (DFL)	STATE TREASURER: JOHN DREW (IR)	ATTORNEY GENERAL: HUBERT HUMPHREY III (DFL)	ATTORNEY GENERAL: LEW FREEMAN (IR)
14 CLAY																								
Goose Prairie Twp.	C	125	6	75	28	46	-	-	-	-	45	25	37	30	34	34	43	29	28	44	37	32	51	22
Hagen Twp.	C	112	5	60	29	29	-	-	-	-	38	20	36	19	36	19	36	18	29	28	37	20	41	17
Keene Twp.	C	96	0	69	53	12	-	-	-	-	54	10	53	7	44	21	57	9	49	16	52	10	60	7
Ulen	C	362	15	238	106	123	-	-	-	-	156	66	137	72	123	83	153	56	125	95	136	76	172	48
Ulen Twp.	C	112	8	73	35	33	-	-	-	-	40	26	35	31	31	34	40	27	33	33	40	24	52	16
COUNTY: 14 TOTALS:		**807**	**34**	**515**	**251**	**243**	**-**	**-**	**-**	**-**	**333**	**147**	**298**	**159**	**268**	**191**	**329**	**139**	**264**	**216**	**302**	**162**	**376**	**110**
15 CLEARWATER																								
Bagley	P	753	66	559	275	269	-	-	-	-	326	218	339	197	332	203	346	183	310	215	320	200	375	153
Bear Creek Twp.	P	109	6	73	43	28	-	-	-	-	52	21	49	24	45	26	54	19	46	26	49	21	53	20
Clearbrook	P	350	25	256	106	143	-	-	-	-	131	116	140	108	134	115	148	94	115	125	126	108	156	90
Clover Twp.	P	63	4	37	15	20	-	-	-	-	23	14	23	14	22	15	27	10	17	16	22	13	24	10
Copley Twp.	P	511	45	414	208	200	-	-	-	-	250	158	265	145	242	167	289	116	213	190	254	143	285	121
Dudley Twp.	P	159	13	102	54	46	-	-	-	-	76	26	68	32	55	45	76	25	64	37	73	26	79	22
Eddy Twp.	P	202	19	185	93	89	-	-	-	-	113	71	121	60	112	72	122	58	99	80	110	67	127	52
Falk Twp.	P	146	17	130	62	66	-	-	-	-	78	51	85	44	80	45	89	37	72	54	75	48	86	39
Gonvick	P	198	18	158	65	85	-	-	-	-	100	52	107	43	83	67	94	53	85	60	78	60	106	42
Greenwood Twp.	P	59	8	48	33	15	-	-	-	-	32	16	40	8	32	15	36	10	34	11	36	9	35	8
HangaardTwp + NClearwater	P	16	0	11	8	3	-	-	-	-	10	1	9	2	8	3	9	1	8	1	9	1	9	1
Holst Twp.	P	179	15	147	72	72	-	-	-	-	103	39	101	40	92	52	103	37	80	55	88	46	106	34
Itasca Twp. + 143-36	P	116	7	82	51	30	-	-	-	-	58	23	50	31	42	37	58	24	41	39	53	26	60	19
La Prairie Twp.	P	190	42	164	105	47	-	-	-	-	126	29	124	29	121	35	132	24	124	33	126	25	132	21
Leon Twp.	P	215	5	155	85	69	-	-	-	-	90	64	106	47	79	73	100	50	76	75	84	63	105	45
Leonard	P	30	2	21	9	11	-	-	-	-	9	11	9	11	10	10	12	8	8	12	11	9	10	10
Minerva Twp.	P	147	13	119	54	64	-	-	-	-	75	43	69	47	75	41	72	41	64	48	69	43	82	32
Moose Creek Twp.	P	137	2	102	61	39	-	-	-	-	66	31	65	33	61	39	68	29	55	40	70	24	71	26
Nora Twp.	P	242	17	200	83	114	-	-	-	-	111	87	115	80	107	91	124	72	105	92	112	82	131	67
Pine Lake Twp.	P	215	20	178	87	86	-	-	-	-	118	55	107	66	104	67	116	53	92	75	105	61	122	42
Popple Twp.	P	282	13	228	114	112	-	-	-	-	142	85	153	72	143	79	155	64	129	90	147	71	161	56
Rice Twp. + 143-37	P	79	1	56	21	33	-	-	-	-	20	35	19	35	18	37	24	28	19	33	20	27	25	26
Shevlin	P	100	10	70	39	30	-	-	-	-	50	20	40	23	39	29	50	19	32	32	41	25	46	20
Shevlin Twp.	P	194	14	161	78	76	-	-	-	-	95	62	86	70	77	80	97	58	77	77	86	67	100	51
Sinclair Twp.	P	142	7	94	53	37	-	-	-	-	54	39	58	33	58	34	61	27	51	38	54	35	65	26
Winsor Twp.	P	96	5	78	54	23	-	-	-	-	63	14	64	13	60	15	58	15	55	18	57	15	69	4
COUNTY: 15 TOTALS:		**4930**	**394**	**3828**	**1928**	**1807**	**-**	**-**	**-**	**-**	**2371**	**1381**	**2412**	**1307**	**2231**	**1492**	**2520**	**1155**	**2071**	**1572**	**2275**	**1315**	**2620**	**1037**

VOTES POLLED ON: NOVEMBER 4, 1986

DISTRICT: 2B

	VOTING SYSTEM	VOTER REGISTRATION: PERSONS REGISTERED AS OF 7 M	VOTER REGISTRATION: PERSONS REGISTERED ON ELECTION DAY	VOTER REGISTRATION: TOTAL NUMBER OF PERSONS VOTING	U.S. REP DISTRICT 7: COLLIN PETERSON 1101012 DFL	U.S. REP DISTRICT 7: ARLAN STANGELAND 1100201 IR	U.S. REP DISTRICT: DFL	U.S. REP DISTRICT: IR	U.S. REP DISTRICT: DFL	U.S. REP DISTRICT: IR	STATE SEN DISTRICT 2: ROGER MOE 1220101 DFL	STATE SEN DISTRICT 2: STEVE GORMAN 1220201 IR	STATE REP DIST. 2B: EDGAR OLSON 1910101 DFL	STATE REP DIST. 2B: TIM FINSETH 1910201 IR	GOVERNOR LT. GOV.: PERPICH AND JOHNSON 3310104 DFL	GOVERNOR LT. GOV.: LUDEMAN AND SCHULSTAD 3310203 IR	SECRETARY OF STATE: JOAN GROWE 3320201 DFL	SECRETARY OF STATE: DON KONIG 3320201 IR	STATE AUDITOR: JOHN DOLEY 3330101 DFL	STATE AUDITOR: ARNE CARLSON 3330201 IR	STATE TREASURER: MICHAEL GRATH 3340103 DFL	STATE TREASURER: JOHN DREW 3340202 IR	ATTORNEY GENERAL: HUBERT HUMPHREY III 3350103 DFL	ATTORNEY GENERAL: LEW FREEMAN 3350202 IR
44 MAHNOMEN																								
Beaulieu Twp.	P	103	7	87	38	47	-	-	-	-	49	36	54	30	45	41	57	26	47	35	52	26	62	20
Bejou	P	73	3	54	36	17	-	-	-	-	37	14	39	11	29	23	38	12	35	15	38	10	42	8
Bejou Twp.	P	84	6	70	46	23	-	-	-	-	50	19	52	17	42	26	55	15	41	27	48	21	54	15
Chief Twp.	P	118	8	97	44	53	-	-	-	-	61	34	60	31	54	41	58	31	52	35	56	31	68	22
Clover Twp.	P	58	3	40	19	20	-	-	-	-	22	17	26	13	19	20	25	13	20	18	22	15	25	13
Gregory Twp.	P	74	7	62	49	12	-	-	-	-	50	11	49	12	44	18	57	3	47	12	51	9	55	6
Heier Twp.	P	93	7	64	41	22	-	-	-	-	44	18	50	11	42	20	49	11	45	15	49	12	52	9
Island Lake Twp.	P	153	15	101	68	32	-	-	-	-	75	26	79	22	71	30	79	21	67	33	76	22	76	23
La Garde Twp.	P	92	4	75	36	39	-	-	-	-	43	29	46	25	48	24	49	21	37	31	45	23	52	20
Lake Grove Twp.	P	127	9	102	52	45	-	-	-	-	63	35	76	23	61	37	74	24	64	33	70	26	79	20
Mahnomen	P	798	60	682	303	368	-	-	-	-	409	263	395	267	391	279	448	208	328	315	373	257	481	174
Marsh Creek Twp.	P	91	5	80	39	40	-	-	-	-	44	36	43	36	36	44	49	29	29	46	41	34	58	20
Oakland Twp.	P	142	7	105	35	69	-	-	-	-	43	59	42	57	45	56	57	42	40	53	43	53	66	38
Pembina Twp.	P	305	17	265	111	149	-	-	-	-	145	119	142	115	134	126	172	87	133	123	149	105	185	74
Popple Grove Twp.	P	102	6	85	50	34	-	-	-	-	56	29	55	28	51	33	59	23	55	26	57	24	61	22
Rosedale Twp.	P	114	10	103	40	63	-	-	-	-	61	42	52	48	58	44	60	40	49	50	58	41	74	26
Twin Lakes Twp.	P	265	18	145	116	25	-	-	-	-	124	17	117	25	117	25	131	12	119	22	121	18	127	14
Unorg. 143-39	P	81	7	56	23	27	-	-	-	-	32	22	31	20	30	22	17	37	23	27	30	19	33	18
Waubun	P	247	18	212	105	105	-	-	-	-	143	67	143	66	128	77	160	49	102	104	144	61	170	39
COUNTY: 44 TOTALS:		**3120**	**217**	**2485**	**1251**	**1190**	**-**	**-**	**-**	**-**	**1551**	**893**	**1551**	**857**	**1445**	**986**	**1694**	**704**	**1333**	**1020**	**1523**	**807**	**1820**	**581**
54 NORMAN																								
Bear Park Twp.	P	193	5	122	81	41	-	-	-	-	86	36	93	28	80	42	94	26	79	43	92	30	96	26
Flom Twp.	P	179	2	126	80	46	-	-	-	-	88	38	94	30	88	38	100	22	79	42	91	28	104	19
Fossum Twp.	P	147	10	104	58	46	-	-	-	-	63	41	67	37	53	50	69	35	50	53	66	35	73	29
Gary	P	163	9	111	68	42	-	-	-	-	83	27	78	31	72	34	85	21	66	43	76	30	90	16
Green Meadow Twp.	P	99	2	67	43	24	-	-	-	-	50	16	50	14	50	16	53	11	40	23	47	14	57	8
Home Lake Twp.	P	122	4	77	51	25	-	-	-	-	55	22	60	16	51	26	64	12	52	23	63	12	68	8
Lake Ida Twp.	P	111	5	84	50	33	-	-	-	-	56	28	57	24	51	33	63	19	50	30	54	26	66	18
Rockwell Twp.	P	62	3	48	17	31	-	-	-	-	22	25	23	24	23	25	19	27	18	28	21	24	26	19
Spring Creek Twp.	P	49	6	41	30	11	-	-	-	-	26	14	26	13	21	18	30	10	19	20	27	12	31	10
Strand Twp.	P	93	1	58	43	13	-	-	-	-	39	18	49	8	40	16	49	7	40	14	44	10	51	5
Sundal Twp.	P	116	4	71	51	19	-	-	-	-	47	24	49	22	41	28	52	19	49	21	52	15	59	12
Twin Valley	P	567	36	360	193	155	-	-	-	-	223	129	230	115	219	129	236	102	183	154	213	118	251	89
Waukon Twp.	P	141	4	99	64	33	-	-	-	-	74	24	75	20	73	24	83	16	63	34	75	21	79	17
Wild Rice Twp.	P	205	10	136	68	68	-	-	-	-	73	63	80	53	62	73	88	45	54	78	73	58	92	39
COUNTY: 54 TOTALS:		**2247**	**101**	**1504**	**897**	**587**	**-**	**-**	**-**	**-**	**985**	**505**	**1031**	**435**	**924**	**552**	**1085**	**372**	**842**	**606**	**994**	**433**	**1143**	**315**

60 POLK

Badger Twp.	C	98	5	69	36	28	-	-	-	-	42	24	42	22	43	19	43	19	35	28	40	21	46	18
Brandsvold Twp.	C	180	7	143	56	81	-	-	-	-	64	69	80	55	61	71	70	63	53	84	52	81	81	54
Chester Twp.	C	58	2	44	25	14	-	-	-	-	30	10	28	13	29	10	35	6	29	9	29	10	37	4
Columbia Twp.	C	248	10	170	73	92	-	-	-	-	97	61	108	53	91	62	94	55	79	84	90	70	106	55
Eden Twp.	C	140	8	115	64	45	-	-	-	-	79	28	78	28	70	36	73	26	60	45	73	28	86	20
Erskine	C	332	28	234	108	110	-	-	-	-	150	66	114	94	116	86	133	73	103	108	113	85	141	80
Fertile	C	600	34	451	247	181	-	-	-	-	291	135	278	144	260	159	294	123	218	217	254	162	315	120
Fosston P-1	C	533	20	379	159	187	-	-	-	-	201	150	232	125	199	152	214	127	154	196	191	155	237	126
Fosston P-2	C	468	62	349	163	155	-	-	-	-	192	123	206	102	171	133	197	93	169	144	189	113	227	93
Garden Twp.	C	164	8	121	79	35	-	-	-	-	88	27	82	27	63	45	88	23	82	34	86	27	96	21
Garfield Twp.	C	242	16	186	110	70	-	-	-	-	109	71	116	59	103	71	127	51	99	83	114	66	125	55
Gentilly Twp.	C	208	16	143	81	56	-	-	-	-	95	41	94	35	92	44	111	20	85	51	105	31	121	16
Godfrey Twp.	C	181	13	127	63	61	-	-	-	-	77	47	78	44	65	52	85	33	58	61	70	46	87	34
Grove Park Twp.	C	168	11	116	59	49	-	-	-	-	70	40	63	48	60	43	76	34	61	53	73	37	79	33
Gully	C	75	1	56	28	20	-	-	-	-	36	14	35	15	26	24	32	17	25	23	33	16	39	10
Gully Twp.	C	70	6	49	31	13	-	-	-	-	32	12	35	7	27	15	35	10	25	19	30	12	35	9
Hill River Twp.	C	128	4	100	38	60	-	-	-	-	51	47	62	36	43	50	54	34	39	51	43	42	64	28
Johnson Twp.	C	58	1	40	21	18	-	-	-	-	33	5	26	12	26	11	26	10	24	12	27	8	30	7
Kertsonville Twp.	C	92	3	59	31	27	-	-	-	-	40	17	39	18	37	18	37	16	29	27	36	21	45	13
King Twp.	C	132	3	101	40	52	-	-	-	-	57	33	51	41	48	40	61	23	41	49	52	37	65	26
Knute Twp.	C	238	28	185	90	91	-	-	-	-	126	56	95	84	87	79	116	63	79	100	91	77	120	57
Lengby	C	78	4	47	14	31	-	-	-	-	25	18	26	17	23	22	25	18	20	23	20	21	26	19
Lessor Twp.	C	124	8	105	30	72	-	-	-	-	38	64	34	17	28	70	38	61	29	74	31	69	43	58
Liberty Twp.	C	99	4	70	33	37	-	-	-	-	46	23	52	17	39	27	51	18	35	35	45	21	54	15
McIntosh	C	402	24	333	132	183	-	-	-	-	205	108	137	183	156	158	198	102	135	178	160	146	213	105
Mentor	C	144	10	93	51	35	-	-	-	-	65	22	55	30	57	29	66	16	48	38	60	25	68	19
Onstad Twp.	C	56	7	49	20	28	-	-	-	-	25	24	29	20	19	30	29	18	22	25	23	23	34	14
Queen Twp.	C	162	10	123	52	69	-	-	-	-	68	51	77	42	62	53	79	37	54	64	63	49	74	47
Rosebud Twp.	C	203	21	161	89	62	-	-	-	-	115	38	116	35	98	49	109	35	91	59	109	39	126	28
Sletten Twp.	C	115	3	81	34	44	-	-	-	-	50	28	41	35	38	33	48	23	30	42	34	37	54	23
Tilden Twp.	C	20	2	14	12	0	-	-	-	-	11	1	11	0	8	4	11	0	12	0	11	0	11	0
Trail	C	64	1	32	21	8	-	-	-	-	25	5	24	6	26	2	26	3	25	4	24	5	27	1
Winger	C	131	11	102	50	43	-	-	-	-	72	20	51	45	48	34	59	31	52	45	49	34	68	28
Winger Twp.	C	146	2	96	44	45	-	-	-	-	58	33	47	47	46	45	57	34	42	49	45	45	58	34
Woodside Twp.	C	162	10	111	61	46	-	-	-	-	75	32	67	37	58	43	74	30	54	51	63	41	74	34
COUNTY: 60 TOTALS:		**6319**	**403**	**4654**	**2245**	**2148**	**-**	**-**	**-**	**-**	**2838**	**1543**	**2709**	**1593**	**2423**	**1819**	**2871**	**1345**	**2196**	**2165**	**2528**	**1700**	**3112**	**1304**
DISTRICT: 2B TOTALS		**17423**	**1149**	**12986**	**6572**	**5975**	**-**	**-**	**-**	**-**	**8078**	**4469**	**8001**	**4351**	**7291**	**5040**	**8499**	**3715**	**6706**	**5579**	**7622**	**4417**	**9071**	**3347**
% OF VOTERS			**8.8**	**100.0**	**50.6**	**46.0**	**-**	**-**	**-**	**-**	**62.2**	**34.4**	**61.6**	**33.5**	**56.1**	**38.8**	**65.4**	**28.6**	**51.6**	**43.0**	**58.7**	**34.0**	**69.9**	**25.8**

VOTES POLLED ON: NOVEMBER 4, 1986

DISTRICT: 3A

	VOTING SYSTEM	VOTER REGISTRATION: PERSONS REGISTERED AS OF 7 A M	VOTER REGISTRATION: PERSONS REGISTERED ON ELECTION DAY	VOTER REGISTRATION: TOTAL NUMBER OF PERSONS VOTING	U.S. REP DISTRICT 8: JAMES OBERSTAR (DFL)	U.S. REP DISTRICT 8: DAVE RUED (IR)	U.S. REP DISTRICT (DFL)	U.S. REP DISTRICT (IR)	U.S. REP DISTRICT (DFL)	U.S. REP DISTRICT (IR)	STATE SEN DISTRICT 3: BOB LESSARD (DFL)	STATE SEN DISTRICT 3: GAYLE LOVEJOY (IR)	STATE REP DIST. 3A: BOB NEUENSCHWANDER (DFL)	STATE REP DIST. 3A (IR)	GOVERNOR LT. GOV.: PERPICH AND JOHNSON (DFL)	GOVERNOR LT. GOV.: UDEMAN AND SCHULSTAD (IR)	SECRETARY OF STATE: JOAN GROWE (DFL)	SECRETARY OF STATE: DON KONIG (IR)	STATE AUDITOR: JOHN DOOLEY (DFL)	STATE AUDITOR: ARNE CARLSON (IR)	STATE TREASURER: MICHAEL CHAEL GRATH (DFL)	STATE TREASURER: JOHN DREW (IR)	ATTORNEY GENERAL: HUBERT HUMPHREY III (DFL)	ATTORNEY GENERAL: LEW FREEMAN (IR)
31 ITASCA																								
Alvwood Twp.	P	41	0	28	22	6	-	-	-	-	23	5	24	-	21	7	19	8	15	11	16	9	19	2
Ardenhurst Twp.	P	117	5	83	53	28	-	-	-	-	58	22	69	-	45	37	55	26	40	40	45	34	60	19
Ball Club Prec	P	264	13	137	107	22	-	-	-	-	105	25	121	-	100	32	109	19	90	38	96	26	112	16
Balsam Twp.	C	357	12	283	198	67	-	-	-	-	186	76	217	-	169	98	188	81	146	125	175	85	206	66
Bass Lake Prec	C	682	16	413	236	148	-	-	-	-	256	113	316	-	233	165	259	137	172	223	218	173	294	108
Bearville Twp.	P	82	2	53	37	15	-	-	-	-	35	15	48	-	35	17	39	11	32	19	34	17	39	10
Bigfork	P	228	15	163	118	43	-	-	-	-	120	33	126	-	103	55	106	50	71	79	93	55	113	41
Bigfork Twp.	P	172	5	107	63	44	-	-	-	-	69	36	88	-	54	52	62	42	46	56	55	50	69	38
Bowstring Twp.	P	182	9	120	78	35	-	-	-	-	76	39	89	-	57	58	77	37	48	62	54	53	77	36
Busticogan Prec	P	119	2	80	54	26	-	-	-	-	51	25	61	-	47	32	47	30	33	42	42	31	60	18
Carpenter P-1	P	160	1	91	53	35	-	-	-	-	59	30	68	-	50	41	58	31	37	51	48	40	61	27
Deer Lake Prec	P	323	14	209	96	112	-	-	-	-	122	87	146	-	93	114	96	109	60	142	80	120	110	95
Deer River	C	567	30	364	241	95	-	-	-	-	231	90	264	-	195	135	236	108	149	180	185	129	259	86
Deer River Twp.	C	384	14	258	187	58	-	-	-	-	192	45	213	-	151	95	183	66	117	123	149	89	181	63
Effie	P	106	4	71	55	15	-	-	-	-	60	9	60	-	44	25	54	16	44	25	46	21	56	12
Good Hope Twp.	P	75	4	55	42	13	-	-	-	-	43	11	48	-	28	25	39	16	31	24	33	21	38	16
Grattan Twp.	P	34	0	24	14	10	-	-	-	-	18	6	23	-	13	11	12	12	8	16	8	14	20	4
Inger Prec	P	157	12	78	59	17	-	-	-	-	54	22	62	-	58	18	59	17	53	23	54	22	57	18
Kinghurst Twp.	P	91	4	61	39	21	-	-	-	-	39	20	50	-	36	24	37	23	26	33	30	29	35	22
Lake Jessie Twp.	P	185	11	133	95	34	-	-	-	-	92	36	108	-	76	53	98	35	71	55	79	46	99	30
Lawrence Twp.	P	263	13	220	183	36	-	-	-	-	169	46	183	-	164	48	180	38	158	53	172	38	190	28
Liberty Twp.	P	49	2	35	17	18	-	-	-	-	16	18	26	-	20	13	23	12	6	27	16	16	23	9
Long Lake Prec	P	157	5	115	78	35	-	-	-	-	83	30	98	-	75	38	80	34	60	52	73	36	85	28
Marcell Twp.	P	346	22	246	156	88	-	-	-	-	174	70	197	-	126	114	153	89	107	132	123	111	158	82
Max Twp.	P	83	2	67	52	15	-	-	-	-	49	17	56	-	32	33	44	22	30	35	39	25	45	20
McLeod Prec	P	462	8	286	239	45	-	-	-	-	231	51	247	-	227	57	221	61	220	60	236	43	241	40
Moose Park Twp.	P	45	2	31	27	4	-	-	-	-	27	4	29	-	20	11	24	7	21	9	24	7	24	7
Morse Twp.	C	319	8	190	142	37	-	-	-	-	139	40	148	-	127	52	132	46	103	78	120	57	144	38
Nore Twp.	P	26	1	21	11	10	-	-	-	-	15	6	15	-	10	9	9	9	6	11	7	10	12	8
Oteneagen Twp.	P	132	7	113	81	29	-	-	-	-	89	24	91	-	66	41	82	26	70	37	74	31	87	21
Pomroy Twp.	P	32	3	26	13	12	-	-	-	-	19	6	20	-	13	9	10	11	8	14	8	13	14	8
Sand Lake Twp.	P	77	0	51	29	18	-	-	-	-	30	18	45	-	25	25	29	20	22	27	26	23	31	19
Scenic Park Prec	P	92	2	58	36	22	-	-	-	-	28	28	46	-	34	24	31	27	24	34	27	29	32	26
Spang Twp.	P	132	4	103	73	28	-	-	-	-	79	20	83	-	64	37	76	25	57	41	65	29	76	22
Squaw Lake	C	105	0	61	46	8	-	-	-	-	35	7	42	-	40	12	44	6	30	16	41	7	45	7
Stokes Twp.	C	160	12	104	59	40	-	-	-	-	79	18	86	-	57	38	73	27	47	49	59	33	70	26
Sugar Lake Prec	P	478	10	271	178	93	-	-	-	-	186	83	204	-	177	93	182	88	113	155	147	117	188	78

Third River Twp.	P	38	3	23	15	8	-	-	-	-	16	5	15	-	12	9	17	5	11	11	12	8	14	9
Wabana Twp.	C	264	13	200	126	63	-	-	-	-	128	60	144	-	102	85	121	73	82	109	98	84	131	57
Wellers-McCormick Prec....	P	298	5	172	112	60	-	-	-	-	119	51	129	-	87	81	122	49	95	75	100	62	117	51
Winnibigoshish Prec .	P	134	0	87	59	25	-	-	-	-	55	27	70	-	33	49	51	32	42	41	47	35	52	31
Wirt Twp.	P	62	0	45	35	9	-	-	-	-	30	14	42	-	25	17	25	18	23	21	26	15	32	12
Zemple	P	31	2	24	19	5	-	-	-	-	18	6	21	-	11	13	16	8	13	10	15	8	16	6
COUNTY: 31 TOTALS:		**8111**	**297**	**5360**	**3633**	**1552**	**-**	**-**	**-**	**-**	**3703**	**1394**	**4238**	**-**	**3155**	**2002**	**3578**	**1607**	**2637**	**2464**	**3095**	**1901**	**3792**	**1360**
36 KOOCHICHING																								
Big Falls-Dnr Cre Prec	P	371	19	227	151	70	-	-	-	-	172	46	196	-	133	88	163	53	115	98	132	77	158	49
Bridgie Prec	P	51	2	27	15	12	-	-	-	-	15	10	19	-	14	13	15	11	16	9	17	10	15	9
Bvr-Mdg-Ray Prec ...	P	164	4	102	56	44	-	-	-	-	69	32	91	-	52	47	58	40	49	51	55	43	63	31
Cingmars Prec	P	32	0	21	10	10	-	-	-	-	19	2	19	-	11	8	11	9	7	11	9	9	16	2
Cross R-Dentaybow Prec....	P	67	2	52	40	12	-	-	-	-	47	5	51	-	36	16	41	10	25	25	35	15	43	7
Englewood-Pinetop Prec.....	P	108	3	74	56	16	-	-	-	-	70	4	69	-	37	36	49	24	33	41	47	26	52	21
Evergreen Prec	P	51	0	33	28	4	-	-	-	-	29	4	30	-	24	9	26	7	20	12	23	7	23	9
Forest Grove Prec	P	45	0	29	23	6	-	-	-	-	24	5	27	-	20	9	22	6	20	8	22	6	22	7
Indus Prec.	P	45	0	27	22	5	-	-	-	-	19	7	19	-	22	5	20	7	14	12	18	8	22	4
Int'l Falls W-1	P	685	27	378	321	50	-	-	-	-	289	77	307	-	295	74	300	69	239	121	284	74	325	42
Int'l Falls W-2	P	993	45	614	529	83	-	-	-	-	485	120	513	-	386	119	417	88	374	222	472	120	529	75
Int'l Falls W-3	P	1520	50	1045	767	257	-	-	-	-	816	199	905	-	701	326	770	243	524	475	665	322	789	227
Island View	P	82	3	52	29	22	-	-	-	-	44	7	46	-	30	21	33	19	15	36	20	29	32	19
Jameson-M'brk Prec .	P	197	4	146	110	35	-	-	-	-	126	18	136	-	86	58	113	32	81	63	93	48	111	25
Koochiching Poll 1 ...	P	664	10	401	339	61	-	-	-	-	332	64	339	-	299	96	330	67	272	120	306	84	349	47
Koochiching Poll 2 ...	P	1262	49	810	627	175	-	-	-	-	626	170	684	-	574	223	628	170	437	347	560	220	646	144
Lindford Prec	P	22	4	19	11	8	-	-	-	-	14	4	16	-	9	10	12	7	10	9	8	11	14	5
Littlefork	P	507	9	356	266	83	-	-	-	-	296	54	327	-	252	93	280	65	184	148	229	95	280	58
Manitou Sault Prec ..	P	70	7	54	40	14	-	-	-	-	41	10	39	-	40	13	41	13	32	22	36	17	44	9
Mizpah	P	67	4	41	28	13	-	-	-	-	30	11	38	-	13	27	23	17	16	25	20	20	28	12
Murphy Prec	P	61	1	43	24	19	-	-	-	-	34	9	35	-	24	18	24	19	16	26	20	23	31	12
Northome	P	186	4	108	85	21	-	-	-	-	87	16	87	-	63	40	78	24	51	47	60	36	75	24
Ranier	P	151	10	112	83	26	-	-	-	-	77	31	89	-	80	26	81	24	64	42	77	27	84	22
Rat Root Prec	P	193	7	116	86	28	-	-	-	-	94	20	110	-	87	28	93	22	68	47	81	32	100	13
Reedy Prec	P	61	1	46	30	16	-	-	-	-	39	7	38	-	26	17	31	15	21	22	25	14	28	13
S. Int'l Falls	P	1352	45	763	661	93	-	-	-	-	616	128	630	-	605	148	638	114	503	234	600	129	634	114
Scarlett Prec	P	67	4	46	35	11	-	-	-	-	41	5	44	-	33	13	35	11	27	19	31	15	36	10
Sil'dale-S'villePrec ...	P	79	1	52	38	13	-	-	-	-	41	9	43	-	33	12	36	14	38	12	36	13	40	9
Steffes Prec.	P	11	0	10	3	7	-	-	-	-	4	5	7	-	0	9	3	7	2	8	1	8	3	5
Watrous Prec.	P	91	3	65	46	19	-	-	-	-	54	11	56	-	39	24	44	21	29	36	39	23	53	10
Wildwd-P Crk Prec ...	P	35	4	25	21	4	-	-	-	-	22	3	21	-	14	11	19	6	17	8	21	4	19	6
Williams Prec	P	76	1	39	18	18	-	-	-	-	24	12	29	-	19	20	21	17	18	19	21	17	20	17
COUNTY: 36 TOTALS:		**9366**	**323**	**5933**	**4598**	**1255**	**-**	**-**	**-**	**-**	**4696**	**1105**	**5060**	**-**	**4057**	**1657**	**4455**	**1251**	**3337**	**2375**	**4063**	**1582**	**4684**	**1057**
DISTRICT: 3A TOTALS		**17477**	**620**	**11293**	**8231**	**2807**	**-**	**-**	**-**	**-**	**8399**	**2499**	**9298**	**-**	**7212**	**3659**	**8033**	**2858**	**5974**	**4839**	**7158**	**3483**	**8476**	**2417**
% OF VOTERS			**5.5**	**100.0**	**72.9**	**24.9**	**-**	**-**	**-**	**-**	**74.4**	**22.1**	**82.3**	**-**	**63.9**	**32.4**	**71.1**	**25.3**	**52.9**	**42.8**	**63.4**	**30.8**	**75.1**	**21.4**

VOTES POLLED ON: NOVEMBER 4, 1986

DISTRICT: 3B

	VOTING SYSTEM	VOTER REGISTRATION: PERSONS REGISTERED	VOTER REGISTRATION: PERSONS REGISTERED ON ELECTION DAY	VOTER REGISTRATION: TOTAL NUMBER OF PERSONS VOTING	U.S. REP DISTRICT 8: JAMES OBERSTAR (DFL)	U.S. REP DISTRICT 8: DAVE RUED (IR)	U.S. REP DISTRICT (DFL)	U.S. REP DISTRICT (IR)	U.S. REP DISTRICT (DFL)	U.S. REP DISTRICT (IR)	STATE SEN DISTRICT 3: BOB LESSARD (DFL)	STATE SEN DISTRICT 3: GAYLE LOVEJOY (IR)	STATE REP DIST. 3B: LORENN SOLBERG (DFL)	STATE REP DIST. 3B: CLEONE PETERSON (IR)	GOVERNOR LT. GOV.: PERPICH AND JOHNSON (DFL)	GOVERNOR LT. GOV.: LUDEMAN AND SCHULSTAD (IR)	SECRETARY OF STATE: JOAN GROWE (DFL)	SECRETARY OF STATE: DON KONIG (IR)	STATE AUDITOR: JOHN DOLEY (DFL)	STATE AUDITOR: ARNE CARLSON (IR)	STATE TREASURER: MICHAEL GRATH (DFL)	STATE TREASURER: JOHN DREW (IR)	ATTORNEY GENERAL: HUBERT HUMPHREY III (DFL)	ATTORNEY GENERAL: LEW FREEMAN (IR)
31 ITASCA																								
Arbo Twp.	C	483	18	329	213	105	-	-	-	-	226	95	211	105	191	122	231	86	166	148	191	111	234	85
Bass Brook Twp.	C	1257	38	762	509	216	-	-	-	-	511	193	0	0	447	275	497	235	324	394	424	287	536	191
Blackberry Twp.	C	410	8	237	153	69	-	-	-	-	147	66	157	56	151	70	169	52	113	105	140	69	177	49
Bovey	C	508	18	374	274	66	-	-	-	-	247	85	273	63	275	65	288	52	221	115	257	69	300	45
Coleraine	C	762	35	601	443	122	-	-	-	-	367	191	439	116	421	134	442	118	332	229	397	144	466	95
Feeley Twp.	P	200	5	145	115	29	-	-	-	-	114	29	111	33	111	34	111	33	88	53	106	33	117	26
Goodland Twp.	P	363	10	220	177	43	-	-	-	-	168	49	163	51	174	43	175	40	147	70	168	45	192	22
Gran Prec	P	256	6	186	144	42	-	-	-	-	144	40	142	43	133	47	148	36	125	55	136	40	158	25
Grand Rapids P-1	C	1327	37	624	455	142	-	-	-	-	435	158	421	174	410	180	454	147	299	301	384	200	477	128
Grand Rapids P-2	C	815	39	394	286	85	-	-	-	-	255	104	262	107	257	120	274	108	190	187	228	133	296	83
Grand Rapids P-3	C	1257	45	703	442	228	-	-	-	-	486	184	472	194	435	237	455	226	294	380	388	276	511	172
Grand Rapids P-4	C	1308	57	722	459	235	-	-	-	-	484	200	448	243	456	243	457	235	269	424	378	291	498	203
Grand Rapids P-5	C	1586	35	840	573	230	-	-	-	-	525	241	547	248	531	263	587	226	383	417	492	281	603	206
Grand Rapids P-6	C	818	47	569	418	123	-	-	-	-	381	161	394	144	359	176	402	135	257	273	355	173	427	113
Grand Rapids P-7	C	848	0	456	312	126	-	-	-	-	324	112	313	131	296	147	333	114	218	221	271	156	338	105
Greenway P-1	C	627	25	444	362	60	-	-	-	-	340	78	358	63	336	79	359	58	291	130	339	72	377	48
Greenway P-2	C	312	0	207	169	17	-	-	-	-	154	26	162	21	164	24	172	17	156	30	162	21	184	11
Greenway P-3	C	597	17	398	265	73	-	-	-	-	257	82	276	71	279	73	287	64	243	117	282	73	310	53
Harris Twp.	C	2030	61	1062	688	331	-	-	-	-	685	323	654	344	617	381	718	315	420	605	585	415	757	278
Iron Range Twp.	P	395	14	305	263	39	-	-	-	-	243	57	253	47	240	54	254	48	223	74	249	41	269	29
Keewatin	C	873	30	681	597	59	-	-	-	-	564	82	602	48	594	61	590	66	508	144	562	74	617	36
Lone Pine Twp.	P	376	14	261	188	73	-	-	-	-	188	69	198	61	205	55	202	57	156	100	185	67	207	49
Nashwauk P-1	C	423	7	324	251	62	-	-	-	-	218	78	260	44	261	52	254	58	213	96	230	68	262	48
Nashwauk P-2	C	576	11	304	250	29	-	-	-	-	228	39	245	26	242	44	250	23	226	48	237	33	266	19
Nashwauk P-3	C	331	12	236	190	27	-	-	-	-	185	28	195	19	187	35	187	32	165	52	179	35	201	18
Sago Twp.	P	122	0	67	57	10	-	-	-	-	56	9	61	6	52	14	52	13	42	25	49	14	58	8
Splithand Twp.	P	219	1	141	106	34	-	-	-	-	95	42	95	40	95	43	103	33	79	58	92	41	109	30
Trout Lake Twp.	C	550	10	343	257	70	-	-	-	-	246	71	255	72	239	79	265	65	201	130	237	84	271	52
Warba	P	107	5	71	56	14	-	-	-	-	57	12	59	10	50	20	55	14	42	24	52	14	60	9
Wawina Twp.	P	48	0	32	26	5	-	-	-	-	24	8	23	7	24	8	27	5	20	12	21	9	28	1
COUNTY: 31 TOTALS:		**19784**	**605**	**12038**	**8698**	**2764**	**-**	**-**	**-**	**-**	**8354**	**2912**	**8049**	**2587**	**8232**	**3178**	**8798**	**2711**	**6411**	**5017**	**7776**	**3369**	**9306**	**2237**
DISTRICT: 3B TOTALS		**19784**	**605**	**12038**	**8698**	**2764**	**-**	**-**	**-**	**-**	**8354**	**2912**	**8049**	**2587**	**8232**	**3178**	**8798**	**2711**	**6411**	**5017**	**7776**	**3369**	**9306**	**2237**
% OF VOTERS			**5.0**	**100.0**	**72.3**	**23.0**	**-**	**-**	**-**	**-**	**69.4**	**24.2**	**66.9**	**21.5**	**68.4**	**26.4**	**73.1**	**22.5**	**53.3**	**41.7**	**64.6**	**28.0**	**77.3**	**18.6**

VOTES POLLED ON: NOVEMBER 4, 1986

DISTRICT: 4A

	VOTING SYSTEM	VOTER REGISTRATION: PERSONS REGISTERED AS OF 7 A M	PERSONS REGISTERED ON ELECTION DAY	TOTAL NUMBER OF PERSONS VOTING	U.S. REP DISTRICT 7: COLLIN PETERSON (DFL)	U.S. REP DISTRICT 7: ARLAN STANGELAND (IR)	U.S. REP DISTRICT 8: JAMES OBERSTAR (DFL)	U.S. REP DISTRICT 8: DAVE RUED (IR)	U.S. REP DISTRICT 4: (DFL)	U.S. REP DISTRICT 4: (IR)	STATE SEN DISTRICT 4: GERALD WILLET (DFL)	STATE SEN DISTRICT 4: KENETH GLIDDEN (IR)	STATE REP DIST. 4A: BOB JOHNSON (DFL)	STATE REP DIST. 4A: TED THORSON (IR)	GOVERNOR LT. GOV.: PERPICH AND JOHNSON (DFL)	GOVERNOR LT. GOV.: LUDEMAN AND SCHULSTAD (IR)	SECRETARY OF STATE: JOAN GROWE (DFL)	SECRETARY OF STATE: DON KONIG (IR)	STATE AUDITOR: JOHN DOOLEY (DFL)	STATE AUDITOR: ARNE CARLSON (IR)	STATE TREASURER: MICHAEL MCGRATH (DFL)	STATE TREASURER: JOHN DREW (IR)	ATTORNEY GENERAL: HUBERT HUMPHREY III (DFL)	ATTORNEY GENERAL: LEW FREEMAN (IR)
4 BELTRAMI																								
Alaska Twp.	P	144	0	95	60	35	-	-	-	-	63	30	65	30	64	31	70	23	58	35	68	25	67	25
Bemidji Twp.	P	1323	156	923	454	460	-	-	-	-	530	386	496	417	467	449	563	345	390	507	398	484	582	314
Bemidji W-1	C	1404	143	752	336	390	-	-	-	-	449	274	388	335	431	292	475	235	262	453	359	339	488	229
Bemidji W-2	C	1283	142	702	378	390	-	-	-	-	456	220	396	267	397	253	460	198	341	329	386	263	495	168
Bemidji W-3	C	1457	194	607	303	273	-	-	-	-	377	201	348	229	343	209	391	169	279	289	328	220	425	148
Bemidji W-4	C	1181	144	668	366	275	-	-	-	-	449	197	415	227	392	234	468	171	324	319	402	221	489	154
Bemidji W-5	C	1295	112	907	485	399	-	-	-	-	600	288	522	350	536	330	612	258	416	459	526	322	650	226
Birch Twp.	P	56	3	39	-	-	17	20	-	-	20	19	16	21	17	22	19	19	14	23	16	21	21	17
Blackduck	P	387	30	294	109	178	-	-	-	-	186	105	146	142	143	145	179	111	108	175	133	139	188	96
Buzzle Twp.	P	151	9	109	66	40	-	-	-	-	72	35	68	37	71	37	76	33	63	44	71	33	78	27
Cormant Twp.	P	128	5	99	48	51	-	-	-	-	63	34	53	46	49	48	57	40	43	49	54	35	65	27
Durand Twp.	P	89	2	58	32	26	-	-	-	-	41	16	38	19	35	23	45	11	27	28	43	12	42	12
Eckles Twp.	P	334	30	245	130	113	-	-	-	-	152	91	151	90	127	115	166	73	108	128	133	98	179	60
Frohn Twp.	P	580	44	429	224	200	-	-	-	-	271	155	241	180	238	187	290	130	192	227	244	166	297	118
Funkley	P	16	2	10	4	6	-	-	-	-	9	1	7	3	7	2	9	1	8	2	8	2	8	2
Grant Valley Twp.	P	515	41	388	213	168	-	-	-	-	257	129	239	146	213	165	256	124	194	177	230	139	273	98
Hagali Twp.	P	145	8	100	56	44	-	-	-	-	64	34	63	35	57	43	67	21	49	47	56	38	71	26
Hines Twp.	P	324	19	211	92	114	-	-	-	-	133	78	120	90	107	103	137	73	86	115	107	93	129	67
Hornet Twp.	P	113	9	78	36	41	-	-	-	-	43	32	47	26	42	35	49	26	39	34	47	24	52	20
Jones Twp.	P	111	2	86	31	54	-	-	-	-	42	44	40	43	40	45	45	38	29	49	42	37	44	35
Kelliher	P	179	19	149	81	64	-	-	-	-	103	38	100	43	87	57	110	32	74	64	89	43	106	32
Kelliher Twp.	P	71	5	51	25	26	-	-	-	-	35	16	26	24	21	30	33	16	19	27	27	18	41	9
Lammers Twp.	P	210	22	146	70	75	-	-	-	-	77	66	93	52	69	75	93	50	72	71	82	60	91	49
Langor Twp.	P	97	3	59	30	28	-	-	-	-	42	17	39	19	32	26	44	15	33	22	35	16	42	14
Liberty Twp.	P	261	25	201	106	92	-	-	-	-	115	82	127	69	106	92	133	65	105	90	111	78	126	58
Maple Ridge Twp.	P	60	3	37	23	13	-	-	-	-	29	8	27	10	25	11	29	8	21	15	28	8	30	7
Moose Lake Twp.	P	113	6	59	-	-	33	24	-	-	37	21	37	21	30	29	33	26	25	32	28	30	32	26
Northern Twp.	C	2032	196	1430	603	784	-	-	-	-	860	537	711	682	748	624	858	513	481	893	669	685	879	501
Port Hope Twp.	P	275	19	197	91	104	-	-	-	-	122	74	112	81	100	94	115	77	76	114	106	79	128	64
Roosevelt Twp.	P	129	4	88	54	32	-	-	-	-	66	20	58	28	62	22	69	16	52	33	56	25	68	14
Shooks Twp.	P	123	5	90	49	39	-	-	-	-	56	32	51	36	45	43	53	29	47	32	57	24	64	19
Solway	P	58	1	38	18	20	-	-	-	-	24	13	21	17	22	16	25	13	19	19	19	17	24	13
Sugar Bush Twp.	P	87	9	71	27	43	-	-	-	-	41	29	39	28	36	33	41	29	31	38	32	35	40	30
Summit Twp.	P	124	5	96	31	64	-	-	-	-	51	43	47	45	42	54	47	46	34	56	40	49	50	41
Taylor Twp.	P	60	6	45	30	14	-	-	-	-	34	10	32	12	30	13	35	7	31	12	35	7	35	8
Ten Lake Twp.	P	388	38	243	136	102	-	-	-	-	160	78	148	87	147	89	171	66	129	109	144	86	184	53
Tenstrike	P	94	8	65	36	29	-	-	-	-	42	23	34	30	33	30	36	27	31	31	34	26	40	24

VOTES POLLED ON: NOVEMBER 4, 1986		VOTER REGISTRATION			U.S. REP DISTRICT 7		U.S. REP DISTRICT 8		U.S. REP DISTRICT 4		STATE SEN DISTRICT 4		STATE REP DIST. 4A		GOVERNOR LT. GOV.		SECRETARY OF STATE		STATE AUDITOR		STATE TREASURER		ATTORNEY GENERAL	
DISTRICT: 4A	VOTING SYSTEM	PERSONS REGISTERED AS OF 7 AM	PERSONS REGISTERED ON ELECTION DAY	TOTAL NUMBER OF PERSONS VOTING	COLLIN PETERSON 110102 DFL	ALAN STANGELAND 102011 IR	JAMES OBERSTAR 110101 DFL	DAVE RUED 110201 IR	DFL	IR	GERALD WILLET 124010 1 DFL	KENETH GLIDDEN 124020 1 IR	BOB JOHNSON 194010 1 DFL	THOR SON 194020 1 IR	PERPICH AND JOHNSON 310104 DFL	LUDEMAN AND SCHULSTAD 310203 IR	JOAN GROWE 332020 1 DFL	DON KONIG 332020 1 IR	JOHN DOLEY 333010 1 DFL	ARNE CARLSON 330020 1 IR	MICHAEL GRATH 334010 3 DFL	JOHN DREW 334020 2 IR	HUBERT HUMPHREY III 335010 3 DFL	LEW FREEMAN 335020 2 IR
Turtle Lake Twp.	P	526	53	402	177	220	-	-	-	-	234	162	197	201	206	192	244	150	141	248	186	190	255	132
Turtle River	P	43	4	38	24	14	-	-	-	-	29	9	27	11	24	13	29	8	17	20	26	10	27	9
Turtle River Twp.	P	436	33	293	137	148	-	-	-	-	191	98	169	117	170	122	214	76	134	154	176	106	199	80
Unorg. Dist. #3	P	128	9	78	-	-	63	12	-	-	59	18	53	22	53	24	55	19	45	28	53	20	56	16
Wilton	P	112	4	77	39	38	-	-	-	-	48	28	50	26	34	43	47	29	38	36	47	27	52	23
COUNTY: 4 TOTALS:		**16642**	**1572**	**10753**	**5210**	**5206**	**113**	**56**	**-**	**-**	**6732**	**3791**	**6057**	**4394**	**5898**	**4500**	**6948**	**3416**	**4685**	**5633**	**5731**	**4350**	**7212**	**3091**
29 HUBBARD																								
Farden Twp.	P	405	25	290	129	157	-	-	-	-	158	131	134	153	150	137	176	109	114	169	144	138	183	100
Fern Twp.	P	98	8	89	41	42	-	-	-	-	57	31	57	32	55	30	57	27	41	43	53	27	60	23
Guthrie Twp.	P	235	18	167	128	35	-	-	-	-	100	66	86	79	84	81	103	59	69	91	82	72	102	57
Hart Lake Twp.	P	214	11	167	68	97	-	-	-	-	84	82	84	78	79	88	93	70	65	96	76	81	99	60
Helga Twp.	P	448	46	376	231	137	-	-	-	-	255	120	245	127	226	146	273	98	176	187	234	127	270	94
Hendrickson Twp.	P	119	10	90	45	44	-	-	-	-	61	28	53	37	53	34	64	24	47	41	57	29	68	18
Lake Hattie Twp.	P	66	5	44	16	27	-	-	-	-	14	29	18	24	24	20	22	21	15	27	15	26	26	17
Lakeporte Twp.	P	409	24	240	104	131	-	-	-	-	136	104	137	96	79	158	148	86	108	123	124	100	151	77
La Porte	P	103	10	70	42	27	-	-	-	-	55	15	49	19	44	25	53	13	45	19	47	17	56	11
Rockwood Twp.	P	192	12	153	91	61	-	-	-	-	101	51	101	51	84	69	109	42	66	84	94	53	106	42
Schoolcraft Twp.	P	48	1	33	16	16	-	-	-	-	22	11	21	11	18	14	20	11	13	16	17	10	26	6
COUNTY: 29 TOTALS:		**2337**	**170**	**1719**	**911**	**774**	**0**	**0**	**-**	**-**	**1043**	**668**	**985**	**707**	**896**	**802**	**1118**	**560**	**759**	**896**	**943**	**680**	**1147**	**505**
DISTRICT: 4A TOTALS		**18979**	**1742**	**12472**	**6121**	**5980**	**113**	**56**	**-**	**-**	**7775**	**4459**	**7042**	**5101**	**6794**	**5302**	**8066**	**3976**	**5444**	**6529**	**6674**	**5030**	**8359**	**3596**
% OF VOTERS			**14.0**	**100.0**	**49.1**	**47.9**	**0.9**	**0.4**	**-**	**-**	**62.3**	**35.8**	**56.5**	**40.9**	**54.5**	**42.5**	**64.7**	**31.9**	**43.6**	**52.3**	**53.5**	**40.3**	**67.0**	**28.8**

VOTES POLLED ON: NOVEMBER 4, 1986

DISTRICT: 4B

	VOTING SYSTEM	VOTER REGISTRATION: PERSONS REGISTERED	VOTER REGISTRATION: PERSONS REGISTERED ON ELECTION DAY	VOTER REGISTRATION: TOTAL NUMBER OF PERSONS VOTING	U.S. REP DISTRICT 7: COLLIN PETERSON (DFL)	U.S. REP DISTRICT 7: ARLAN STANGELAND (IR)	U.S. REP DISTRICT 8: JAMES OBERSTAR (DFL)	U.S. REP DISTRICT 8: DAVE RUED (IR)	U.S. REP DISTRICT 4: (DFL)	U.S. REP DISTRICT 4: (IR)	STATE SEN DISTRICT 4: GERALD WILLET (DFL)	STATE SEN DISTRICT 4: KENNETH GLIDDEN (IR)	STATE REP DIST. 4B: ANTHONY KIRKHONEY (DFL)	STATE REP DIST. 4B: RAYMOND MELANDER (IR)	GOVERNOR LT. GOV.: PERPICH AND JOHNSON (DFL)	GOVERNOR LT. GOV.: LUDEMAN AND STAUDT (IR)	SECRETARY OF STATE: JOAN GROWE (DFL)	SECRETARY OF STATE: DON KONIG (IR)	STATE AUDITOR: JOHN DOULEY (DFL)	STATE AUDITOR: ARNE CARLSON (IR)	STATE TREASURER: MICHAEL GRATH (DFL)	STATE TREASURER: JOHN DREW (IR)	ATTORNEY GENERAL: HUBERT HUMPHREY III (DFL)	ATTORNEY GENERAL: LEW FREEMAN (IR)
11 CASS																								
Ansel Twp.	P	68	2	49	-	-	31	16	-	-	27	20	31	18	21	24	33	14	21	27	26	19	32	15
Backus	P	197	11	123	-	-	69	45	-	-	69	45	76	39	59	56	70	47	46	62	58	54	79	36
Barclay Twp.	P	261	12	183	-	-	91	88	-	-	99	80	118	65	68	110	93	88	66	115	81	94	106	74
Becker Twp.	P	164	16	97	-	-	59	31	-	-	62	29	60	30	45	46	62	31	41	52	53	36	65	25
Bena	P	194	59	59	-	-	51	6	-	-	48	11	54	4	48	8	51	4	45	11	48	7	52	3
Beulah Twp.	P	32	2	24	-	-	21	2	-	-	21	3	20	3	19	5	21	3	18	6	20	4	21	3
Birch Lake Twp.	P	324	18	254	-	-	166	83	-	-	152	98	142	108	128	118	152	95	94	152	122	117	151	90
Blind Lake Twp.	P	55	0	41	-	-	24	16	-	-	21	19	21	20	21	20	22	17	16	24	20	20	23	17
Boy Lake Twp.	P	87	0	71	-	-	52	16	-	-	49	20	46	25	52	19	46	23	34	34	40	26	51	15
Boy River	P	36	0	25	-	-	19	6	-	-	21	4	17	8	13	10	18	7	17	8	19	6	19	6
Boy River Twp.	P	62	3	45	-	-	26	19	-	-	23	22	30	15	18	26	24	19	16	27	17	27	25	19
Bull Moose Twp.	P	56	3	37	-	-	22	13	-	-	20	17	23	14	18	18	24	12	15	20	18	15	22	14
Bungo Twp.	P	84	1	49	-	-	3	12	-	-	32	16	31	18	28	20	30	18	20	27	25	19	29	17
Byron Twp.	P	84	3	44	-	-	32	8	-	-	34	8	29	15	22	20	31	13	23	18	27	11	33	9
Cass Lake	P	521	58	381	-	-	272	89	-	-	238	127	266	96	232	131	273	85	211	85	231	120	254	98
Chickamaw Beach	P	87	3	73	-	-	40	33	-	-	35	38	43	29	32	40	41	30	20	51	25	44	37	34
Crooked Lake Twp.	P	340	4	205	-	-	151	50	-	-	154	48	156	48	131	70	143	60	113	89	124	72	156	45
Deerfield Twp.	P	66	6	53	-	-	40	13	-	-	40	13	41	12	27	26	40	13	24	29	31	21	40	12
East Gull Lake	P	390	30	249	-	-	141	108	-	-	138	107	136	108	113	135	133	116	85	162	114	128	145	102
Fairview Twp.	P	231	22	153	-	-	94	58	-	-	88	63	84	65	76	73	95	58	62	87	81	66	94	56
Federal Dam	P	113	5	64	-	-	37	24	-	-	47	17	37	27	37	24	41	21	27	35	30	32	36	24
Gould Twp.	P	117	5	87	-	-	67	16	-	-	70	15	64	20	65	19	68	15	52	29	60	21	65	17
Hackensack	P	194	12	142	-	-	92	47	-	-	90	50	89	47	76	61	90	49	61	75	78	58	97	43
Hardwood North	P	0	0	0	-	-	0	0	-	-	0	0	0	0	0	0	0	0	0	0	0	0	0	0
Hardwood South	P	8	2	10	-	-	3	7	-	-	0	10	3	7	1	9	2	8	0	10	2	8	3	7
Hiram Twp.	P	183	11	131	-	-	79	51	-	-	75	55	70	59	67	63	79	51	45	83	50	74	74	53
Home Brook Twp.	P	91	7	65	-	-	39	25	-	-	36	27	37	27	25	40	37	25	25	39	27	34	38	25
Inquadona Twp.	P	103	0	55	-	-	38	17	-	-	41	14	40	15	29	25	38	17	26	29	33	21	35	19
Kego Twp.	P	240	15	175	-	-	110	62	-	-	95	79	108	63	84	89	102	69	73	95	82	86	113	56
Lake Shore	P	508	29	299	-	-	133	164	-	-	124	172	118	180	98	196	132	164	78	218	104	190	142	152
Leech Lake Twp.	P	207	16	145	-	-	84	55	-	-	86	58	96	48	75	68	83	62	50	92	55	85	81	60
Lima Twp.	P	65	6	47	-	-	38	8	-	-	39	7	29	16	31	16	39	8	29	18	35	11	41	6
Longville	P	155	0	127	-	-	87	34	-	-	80	44	86	37	64	60	79	44	63	56	66	47	84	38
Loon Lake Twp.	P	167	0	92	-	-	48	42	-	-	50	41	50	40	43	49	56	33	39	52	50	40	63	26
McKinley Twp.	P	94	0	57	-	-	34	15	-	-	38	16	40	12	31	22	40	11	23	28	28	19	41	9
Maple Twp.	P	169	2	104	-	-	46	57	-	-	51	53	54	50	35	68	44	58	30	70	38	58	43	50
May Twp.	P	330	0	217	-	-	125	85	-	-	131	81	121	91	79	135	123	90	82	129	104	105	133	79

VOTES POLLED ON: NOVEMBER 4, 1986

DISTRICT: 4B

	VOTING SYSTEM	VOTER REGISTRATION: PERSONS REGISTERED AS OF 7 A M	VOTER REGISTRATION: PERSONS REGISTERED ON ELECTION DAY	VOTER REGISTRATION: TOTAL NUMBER OF PERSONS VOTING	U.S. REP DISTRICT 7: COLLIN (DFL)	U.S. REP DISTRICT 7: PETERSON 110102 (DFL)	U.S. REP DISTRICT 7: ARLAN (IR)	U.S. REP DISTRICT 7: STANGELAND 110201 (IR)	U.S. REP DISTRICT 8: JAMES (DFL)	U.S. REP DISTRICT 8: OBERSTAR 110101 (DFL)	U.S. REP DISTRICT 8: DAVE (IR)	U.S. REP DISTRICT 8: RUED 110201 (IR)	U.S. REP DISTRICT 4 (DFL)	U.S. REP DISTRICT 4 (IR)	STATE SEN DISTRICT 4: GERALD (DFL)	STATE SEN DISTRICT 4: WILLET 124010 (DFL)	STATE SEN DISTRICT 4: KENNETH (IR)	STATE SEN DISTRICT 4: GLIDDEN 124020 (IR)	STATE REP DIST. 4B: ANTHONY (DFL)	STATE REP DIST. 4B: KINKEL 195010 (DFL)	STATE REP DIST. 4B: RAYMOND (IR)	STATE REP DIST. 4B: MELANDER 195021 (IR)	GOVERNOR LT. GOV.: PERPICH AND (DFL)	GOVERNOR LT. GOV.: JOHNSON 310104 (DFL)	GOVERNOR LT. GOV.: LUDEMAN AND (IR)	GOVERNOR LT. GOV.: SCHULSTAD 310203 (IR)	SECRETARY OF STATE: JOAN (DFL)	SECRETARY OF STATE: GROWE 320201 (DFL)	SECRETARY OF STATE: DON (IR)	SECRETARY OF STATE: KOENIG 320201 (IR)	STATE AUDITOR: JOHN (DFL)	STATE AUDITOR: DOOLEY 330301 (DFL)	STATE AUDITOR: ARNE (IR)	STATE AUDITOR: CARLSON 330201 (IR)	STATE TREASURER: MICHAEL (DFL)	STATE TREASURER: MC GRATH 330403 (DFL)	STATE TREASURER: JOHN (IR)	STATE TREASURER: DREW 330402 (IR)	ATTORNEY GENERAL: HUBERT HUMPHREY III (DFL)	ATTORNEY GENERAL: HUMPHREY III 330103 (DFL)	ATTORNEY GENERAL: LEW (IR)	ATTORNEY GENERAL: FREEMAN 330202 (IR)
Meadow Brook Twp.	P	101	2	47	-	-			26	19			-	-	28	18			21	24			18	26			20	27			14	29			19	23			25	18		
Moose Lake Twp.	P	64	2	38	-	-			29	9			-	-	27	11			24	14			17	20			25	11			20	17			22	12			26	9		
Ottertail Point	P	8	2	9	-	-			4	4			-	-	5	4			3	6			3	6			4	4			2	6			2	6			5	4		
Pike Bay Twp.	P	744	0	511	-	-			372	119			-	-	330	167			366	134			320	174			384	112			302	195			324	155			358	124		
Pine Lake Twp.	P	140	6	94	-	-			74	15			-	-	70	23			66	26			60	33			73	20			49	43			57	33			74	16		
Pine Point	P	17	4	20	-	-			8	12			-	-	8	11			8	12			2	17			7	13			4	16			4	16			16	7		
Pine River	P	491	0	337	-	-			180	144			-	-	191	136			192	140			150	178			179	146			102	224			137	184			189	135		
Pine River Twp.	P	417	20	285	-	-			152	127			-	-	154	130			165	118			114	162			148	131			101	173			124	147			161	112		
Ponto Lake Twp.	P	321	24	228	-	-			159	64			-	-	149	77			162	64			131	91			158	68			107	117			144	77			165	60		
Poplar Twp.	P	120	6	76	-	-			43	26			-	-	45	26			43	29			43	26			47	24			36	33			43	24			49	21		
Powers Twp.	P	459	22	331	-	-			210	117			-	-	203	125			204	124			164	162			200	128			127	197			167	157			200	121		
Remer	P	280	16	177	-	-			132	42			-	-	129	47			120	56			104	70			126	47			78	93			103	68			127	44		
Remer Twp.	P	101	0	66	-	-			41	23			-	-	47	19			43	23			33	32			39	25			26	37			32	31			42	22		
Rogers Point	P	0	0	0	-	-			0	0			-	-	0	0			0	0			0	0			0	0			0	0			0	0			0	0		
Rogers Twp.	P	36	1	24	-	-			11	10			-	-	10	12			12	11			9	14			11	11			7	15			6	14			11	9		
Salem Twp.	P	54	2	37	-	-			19	18			-	-	17	20			16	20			13	24			19	17			10	26			12	23			15	21		
Shingobee Twp.	P	928	62	705	-	-			433	257			-	-	427	267			393	299			373	319			432	260			250	434			352	321			444	238		
Slater Twp.	P	110	6	68	-	-			50	16			-	-	51	17			42	26			40	24			48	17			32	32			39	26			51	14		
Smoky Hollow Twp.	P	57	0	32	-	-			18	13			-	-	16	15			13	19			12	19			15	14			10	18			13	12			19	9		
Sucker Lakes	P	21	2	21	-	-			7	14			-	-	5	16			9	12			4	17			8	13			4	17			3	18			6	15		
Thunder Lake Twp.	P	202	10	131	-	-			83	48			-	-	90	41			86	45			75	55			83	48			71	58			77	52			98	32		
Torrey Twp.	P	94	0	54	-	-			31	23			-	-	34	20			32	22			29	24			32	18			23	27			31	21			35	18		
Trelipe Twp.	P	132	0	73	-	-			46	27			-	-	44	29			40	32			35	37			45	26			29	43			35	33			45	26		
Turtle Lake Twp.	P	403	17	274	-	-			177	92			-	-	174	99			170	104			152	122			176	97			118	147			140	124			181	89		
Wabedo Twp.	P	267	7	186	-	-			98	86			-	-	91	92			101	82			78	107			94	86			61	117			69	104			100	81		
Wahnena Twp.	P	76	0	40	-	-			20	20			-	-	24	16			24	16			15	24			17	23			13	27			17	22			23	17		
Walden Twp.	P	201	8	128	-	-			60	65			-	-	58	67			52	74			49	79			60	65			36	86			42	73			59	61		
Walker	P	672	55	541	-	-			347	181			-	-	360	174			314	223			299	230			339	184			195	331			263	248			358	166		
Wilkinson Twp.	P	194	15	144	-	-			93	44			-	-	83	59			75	65			82	58			100	40			67	70			76	55			89	44		
Willow River	P	23	4	16	-	-			13	3			-	-	13	3			12	4			10	6			10	6			11	5			10	6			11	5		
Wilson Twp.	P	248	20	174	-	-			92	77			-	-	91	81			112	58			72	96			93	77			63	103			80	81			94	69		
Winnie Portage Lakes	P	74	106	112	-	-			67	40			-	-	67	42			65	44			54	53			64	45			52	56			55	53			62	46		
Woodrow Twp.	P	434	26	316	-	-			187	124			-	-	172	140			177	136			147	164			185	125			119	188			140	162			185	125		
COUNTY: 11 TOTALS:		**13572**	**808**	**9327**	**0**	**0**			**5746**	**3300**			**-**	**-**	**5637**	**3531**			**5628**	**3541**			**4718**	**4388**			**5696**	**3406**			**3829**	**5124**			**4660**	**4176**			**5837**	**3138**		

29 HUBBARD

		VOTING SYSTEM	PERSONS REGISTERED	PERSONS REGISTERED AS OF DAY	ELECTION	TOTAL NUMBER OF PERSONS VOTING	U.S. REP DISTRICT 8 JAMES OBERSTAR DFL	U.S. REP DISTRICT 8 DAVE RUED IR	U.S. REP DISTRICT DFL	U.S. REP DISTRICT IR	U.S. REP DISTRICT DFL	U.S. REP DISTRICT IR	STATE SEN DISTRICT 5 RONALD DICKLICH DFL	STATE SEN DISTRICT 5 IR	STATE REP DIST. 5A THOMAS RUKAVINA DFL	STATE REP DIST. 5A JIM HIGGINS IR	GOVERNOR LT. GOV. PERPICH AND JOHNSON DFL	GOVERNOR LT. GOV. LUDEMAN AND SCHUSTAD IR	SECRETARY OF STATE JOAN GROWE DFL	SECRETARY OF STATE DON KONING IR	STATE AUDITOR JOHN DOLEY DFL	STATE AUDITOR ARNE CARLSON IR	STATE TREASURER MICHAEL GRATH DFL	STATE TREASURER JOHN DREW IR	ATTORNEY GENERAL HUBERT HUMPHREY III DFL	ATTORNEY GENERAL LEW FREEMAN IR
Akeley	P	255	21	178	104	70	-	-	-	-	133	42	121	50	104	68	129	42	101	70	110	56	136	35
Akeley Twp.	P	235	13	158	72	84	-	-	-	-	102	56	109	46	82	75	95	60	77	76	86	65	107	47
Arago Twp.	P	276	31	206	65	138	-	-	-	-	102	104	122	82	91	110	112	93	77	128	94	108	122	81
Badoura Twp.	P	77	2	46	-	-	30	15	-	-	22	23	35	11	17	29	30	16	24	21	26	18	31	12
Clay Twp.	P	28	7	31	10	21	-	-	-	-	19	12	20	10	8	23	19	12	9	21	11	18	19	12
Clover Twp.	P	59	3	45	19	26	-	-	-	-	24	19	25	16	24	20	29	15	20	23	20	23	32	11
Crow Wing Lake Twp.	P	156	11	122	62	58	-	-	-	-	75	44	68	52	62	58	75	44	53	63	64	51	91	27
Henrietta Twp.	P	705	63	564	224	329	-	-	-	-	306	251	324	228	223	333	309	242	181	365	243	298	329	220
Hubbard Twp.	P	344	39	291	100	180	-	-	-	-	141	141	156	128	94	194	140	144	85	190	102	168	158	124
Lake Alice Twp.	P	74	1	42	19	21	-	-	-	-	26	15	26	13	24	16	25	13	22	15	23	14	24	12
Lake Emma Twp.	P	478	40	343	102	236	-	-	-	-	143	195	184	155	117	223	161	176	101	233	127	203	157	179
Lake George Twp.	P	216	17	184	67	110	-	-	-	-	111	69	109	71	73	106	99	78	72	102	87	86	99	74
Mantrap Twp.	P	186	9	130	61	64	-	-	-	-	89	40	83	45	73	57	94	33	63	60	78	45	98	28
Nevis	P	248	18	182	69	110	-	-	-	-	106	74	98	82	97	78	113	64	79	98	95	81	114	61
Nevis Twp.	P	463	25	334	116	215	-	-	-	-	180	149	154	176	173	160	194	137	109	218	150	175	209	121
Park Rapids	P	1599	141	1310	533	750	-	-	-	-	819	474	876	404	633	647	784	493	538	723	665	580	838	429
Steamboat River	P	44	3	36	11	25	-	-	-	-	13	23	14	22	11	25	15	21	13	23	12	23	13	21
Straight River Twp.	P	292	31	233	97	133	-	-	-	-	100	94	139	86	92	130	137	96	81	151	99	127	137	88
Thorpe Twp.	P	24	0	18	7	11	-	-	-	-	6	12	9	8	10	8	11	7	6	9	8	8	11	7
Todd Twp.	P	675	65	551	214	330	-	-	-	-	305	240	363	178	227	316	316	226	178	359	244	283	326	210
White Oak Twp.	P	237	13	138	62	72	-	-	-	-	74	63	94	39	68	69	80	57	59	77	62	70	84	50
COUNTY: 29 TOTALS:		**6671**	**553**	**5142**	**2014**	**2983**	**30**	**15**	**-**	**-**	**2896**	**2140**	**3129**	**1902**	**2303**	**2745**	**2967**	**2069**	**1948**	**3025**	**2406**	**2500**	**3135**	**1849**
DISTRICT: 4B TOTALS		**20243**	**1361**	**14469**	**2014**	**2983**	**5776**	**3315**	**-**	**-**	**8533**	**5671**	**8757**	**5443**	**7021**	**7133**	**8663**	**5475**	**5777**	**8149**	**7066**	**6676**	**8972**	**4987**
% OF VOTERS			**9.4**	**100.0**	**13.9**	**20.6**	**39.9**	**22.9**	**-**	**-**	**59.0**	**39.2**	**60.5**	**37.6**	**48.5**	**49.3**	**59.9**	**37.8**	**39.9**	**56.3**	**48.8**	**46.1**	**62.0**	**34.5**

VOTES POLLED ON: NOVEMBER 4, 1986

DISTRICT: 5A

69 ST. LOUIS

		VOTING SYSTEM	PERSONS REGISTERED	PERSONS REGISTERED AS OF DAY	ELECTION DAY	TOTAL NUMBER OF PERSONS VOTING	U.S. REP DISTRICT 8 JAMES OBERSTAR DFL	U.S. REP DISTRICT 8 DAVE RUED IR	U.S. REP DISTRICT DFL	U.S. REP DISTRICT IR	U.S. REP DISTRICT DFL	U.S. REP DISTRICT IR	STATE SEN DISTRICT 5 RONALD DICKLICH DFL	STATE SEN DISTRICT 5 IR	STATE REP DIST. 5A THOMAS RUKAVINA DFL	STATE REP DIST. 5A JIM HIGGINS IR	GOVERNOR LT. GOV. PERPICH AND JOHNSON DFL	GOVERNOR LT. GOV. LUDEMAN AND SCHUSTAD IR	SECRETARY OF STATE JOAN GROWE DFL	SECRETARY OF STATE DON KONING IR	STATE AUDITOR JOHN DOLEY DFL	STATE AUDITOR ARNE CARLSON IR	STATE TREASURER MICHAEL GRATH DFL	STATE TREASURER JOHN DREW IR	ATTORNEY GENERAL HUBERT HUMPHREY III DFL	ATTORNEY GENERAL LEW FREEMAN IR
Alango Twp.	P	261	11	158	123	33	-	-	-	-	-	-	135	-	115	31	126	28	119	34	96	52	110	37	132	22
Angora Twp.	P	174	4	113	95	18	-	-	-	-	-	-	99	-	91	17	89	20	86	25	79	31	91	16	92	16
Balkan Twp.	P	601	14	419	373	45	-	-	-	-	-	-	399	-	364	45	369	42	366	50	329	85	355	55	386	27
Biwabik	P	980	20	653	594	53	-	-	-	-	-	-	584	-	557	75	613	34	588	50	472	161	550	69	599	36
Biwabik Twp.	P	720	0	479	393	82	-	-	-	-	-	-	411	-	377	88	420	53	403	66	324	141	371	85	411	58
Buhl	P	805	15	577	458	52	-	-	-	-	-	-	536	-	493	68	514	50	514	51	434	130	490	61	530	36
Clinton Twp.	P	709	22	507	444	58	-	-	-	-	-	-	471	-	420	69	451	45	443	55	368	128	436	55	462	34
Franklin	P	19	0	18	15	3	-	-	-	-	-	-	16	-	14	4	16	2	16	2	13	5	15	3	16	2
French Twp.	C	344	14	239	178	49	-	-	-	-	-	-	200	-	172	52	191	42	190	42	126	103	164	57	197	36

VOTES POLLED ON: NOVEMBER 4, 1986

DISTRICT: 5A

	VOTING SYSTEM	VOTER REGISTRATION: PERSONS REGISTERED AS OF 7 AM	PERSONS REGISTERED ON ELECTION DAY	TOTAL NUMBER OF PERSONS VOTING	U.S. REP DISTRICT 8: JAMES OBERSTAR 110101 DFL	DAVE RUEED 110201 IR	U.S. REP DISTRICT DFL	U.S. REP DISTRICT IR	U.S. REP DISTRICT DFL	U.S. REP DISTRICT IR	STATE SEN DISTRICT 5: RONALD DICKLICH 125101 DFL	STATE SEN DISTRICT 5 IR	STATE REP DIST. 5A: THOMAS RUKAVINA 196101 DFL	STATE REP DIST. 5A: JIM HIGGINS 196201 IR	GOVERNOR LT. GOV.: PERPICH AND JOHNSON 331104 DFL	GOVERNOR LT. GOV.: LUDEMAN AND SCHULSTAD 331023 IR	SECRETARY OF STATE: JOAN GROWE 332001 DFL	SECRETARY OF STATE: DON KOENIG 332001 IR	STATE AUDITOR: JOHN DOLLEY 331001 DFL	STATE AUDITOR: ARNE CARLSON 330201 IR	STATE TREASURER: MICHAEL MCGRATH 334103 DFL	STATE TREASURER: JOHN DREW 334002 IR	ATTORNEY GENERAL: HUBERT HUMPHREY III 335103 DFL	ATTORNEY GENERAL: LEW FREEMAN 335002 IR
Gilbert P-1	P	654	23	449	396	48	-	-	-	-	380	-	340	91	379	58	367	66	292	137	358	52	382	46
Gilbert P-2	P	668	0	520	472	42	-	-	-	-	472	-	414	92	462	51	459	47	352	153	438	54	480	30
Gilbert P-3	P	208	18	138	123	15	-	-	-	-	131	-	123	13	127	9	125	12	102	34	118	16	127	9
Great Scott Twp. P-1	P	254	5	193	154	37	-	-	-	-	174	-	154	34	165	27	162	29	130	61	152	35	162	29
Great Scott Twp. P-2	P	221	1	142	128	12	-	-	-	-	129	-	124	13	126	12	127	10	111	26	121	12	129	9
Iron Junction	P	76	0	61	48	11	-	-	-	-	49	-	25	35	50	11	45	12	36	24	43	15	50	9
Leonidas	P	60	1	40	37	2	-	-	-	-	38	-	33	6	37	2	38	2	33	7	35	5	38	2
Morcom Twp.	P	66	0	44	37	7	-	-	-	-	42	-	35	8	36	8	34	10	30	13	35	8	37	7
Mountain Iron P-1	P	583	18	414	355	52	-	-	-	-	374	-	332	70	359	50	360	39	294	105	339	55	372	32
Mountain Iron P-2	P	636	21	365	298	62	-	-	-	-	311	-	264	94	294	69	297	60	225	134	277	75	303	53
Mountain Iron P-3	P	568	0	448	403	42	-	-	-	-	407	-	357	80	403	42	406	37	322	117	377	55	417	25
Mountain Iron P-4	P	675	28	463	375	82	-	-	-	-	402	-	310	129	402	58	379	75	296	158	343	104	407	50
Pike Twp.	P	450	8	286	224	55	-	-	-	-	244	-	216	64	242	36	233	50	195	85	216	57	246	34
Sandy Twp.	P	291	12	180	150	29	-	-	-	-	161	-	142	34	153	24	147	31	127	50	149	29	158	20
Sturgeon Twp.	P	141	0	84	71	11	-	-	-	-	79	-	63	18	66	18	69	14	55	26	63	18	72	11
Unorg. 60-18	C	740	0	502	384	101	-	-	-	-	406	-	356	118	407	87	410	84	250	235	359	125	428	67
Virginia P- 1	C	376	0	255	194	51	-	-	-	-	194	-	182	58	216	29	200	46	120	118	174	51	214	31
Virginia P- 2	C	344	0	286	215	50	-	-	-	-	220	-	205	66	229	47	228	50	164	112	204	59	238	38
Virginia P- 3	C	358	10	267	214	34	-	-	-	-	210	-	199	53	231	29	220	35	154	97	198	42	236	19
Virginia P- 4	C	334	7	246	195	33	-	-	-	-	194	-	190	41	217	22	215	19	157	77	193	37	211	25
Virginia P- 5	C	487	12	357	267	33	-	-	-	-	229	-	243	50	289	40	281	38	158	131	230	52	291	29
Virginia P- 6	C	450	19	302	241	37	-	-	-	-	212	-	211	67	255	31	243	42	160	115	203	57	255	28
Virginia P- 7	C	456	16	280	217	48	-	-	-	-	209	-	185	82	223	48	206	57	128	128	190	60	228	38
Virginia P- 8	C	447	0	271	193	59	-	-	-	-	182	-	165	83	210	49	194	69	117	137	173	72	201	51
Virginia P- 9	C	442	20	297	229	77	-	-	-	-	250	-	208	94	335	70	229	77	138	158	198	98	243	62
Virginia P-10	C	626	17	426	288	119	-	-	-	-	301	-	245	156	317	96	298	107	168	233	245	147	309	97
Virginia P-11	C	442	0	298	240	48	-	-	-	-	235	-	208	74	251	41	242	44	164	121	226	50	258	29
Virginia P-12	C	525	11	375	277	80	-	-	-	-	275	-	255	103	296	72	284	76	182	175	248	100	294	68
Virginia P-13	C	390	4	309	215	81	-	-	-	-	234	-	201	97	235	69	224	73	142	152	198	92	236	62
Virginia P-14	C	433	8	311	262	33	-	-	-	-	255	-	237	53	280	26	268	32	184	110	256	37	285	16
Virginia P-15	C	410	14	335	264	61	-	-	-	-	268	-	246	70	286	39	269	57	200	117	248	65	283	41
Virginia P-16	C	366	12	247	179	63	-	-	-	-	198	-	177	56	196	47	193	49	130	108	172	61	198	44
Virginia P-17	C	304	8	211	165	38	-	-	-	-	173	-	148	58	185	23	176	31	122	83	162	43	189	21
Wouri Twp.	P	448	15	286	213	71	-	-	-	-	253	-	199	85	221	62	217	67	153	130	198	83	231	51
COUNTY: 69 TOTALS:		**18542**	**408**	**12851**	**10396**	**2017**	**-**	**-**	**-**	**-**	**10742**	**-**	**9595**	**2694**	**10969**	**1718**	**10570**	**1922**	**7832**	**4503**	**9721**	**2359**	**11033**	**1450**
DISTRICT: 5A TOTALS		**18542**	**408**	**12851**	**10396**	**2017**	**-**	**-**	**-**	**-**	**10742**	**-**	**9595**	**2694**	**10969**	**1718**	**10570**	**1922**	**7832**	**4503**	**9721**	**2359**	**11033**	**1450**
% OF VOTERS			**3.2**	**100.0**	**80.9**	**15.7**	**-**	**-**	**-**	**-**	**83.6**	**-**	**74.7**	**21.0**	**85.4**	**13.4**	**82.3**	**15.0**	**60.9**	**35.0**	**75.6**	**18.4**	**85.9**	**11.3**

VOTES POLLED ON: NOVEMBER 4, 1986

DISTRICT: 5B

69 ST. LOUIS	VOTING SYSTEM	VOTER REGISTRATION: PERSONS REGISTERED AS OF 7 A M	VOTER REGISTRATION: PERSONS REGISTERED ON ELECTION DAY	VOTER REGISTRATION: TOTAL NUMBER OF PERSONS VOTING	U.S. REP DISTRICT 8: JAMES OBERSTAR (DFL)	U.S. REP DISTRICT 8: DAVE RUED (IR)	U.S. REP DISTRICT (DFL)	U.S. REP DISTRICT (IR)	U.S. REP DISTRICT (DFL)	U.S. REP DISTRICT (IR)	STATE SEN DISTRICT 5: RONALD DICKLICH (DFL)	STATE SEN DISTRICT 5 (IR)	STATE REP DIST. 5B: LONA MINNE (DFL)	STATE REP DIST. 5B (IR)	GOVERNOR LT. GOV.: PERPICH AND JOHNSON (DFL)	GOVERNOR LT. GOV.: LUDEMAN AND SCHULSTAD (IR)	SECRETARY OF STATE: JOAN GROWE (DFL)	SECRETARY OF STATE: DON KONING (IR)	STATE AUDITOR: JOHN DOLEY (DFL)	STATE AUDITOR: ARNE CARLSON (IR)	STATE TREASURER: MICHAEL GRATH (DFL)	STATE TREASURER: JOHN DREW (IR)	ATTORNEY GENERAL: HUBERT HUMPHREY III (DFL)	ATTORNEY GENERAL: LEW FREEMAN (IR)
Cedar Valley Twp.	P	131	0	81	66	15	-	-	-	-	75	-	71	-	69	11	59	19	50	26	57	18	65	14
Cherry Twp.	P	552	19	402	355	46	-	-	-	-	384	-	384	-	375	26	357	42	303	96	339	55	363	34
Chisholm P-1	C	1305	33	892	717	84	-	-	-	-	737	-	709	-	762	71	731	89	589	211	684	108	796	43
Chisholm P-2	C	1351	31	1016	834	124	-	-	-	-	863	-	850	-	853	107	821	127	637	298	773	169	885	87
Chisholm P-3	C	1271	37	931	746	102	-	-	-	-	776	-	759	-	774	91	759	107	115	288	681	162	816	67
Elmer Twp.	P	143	0	78	61	17	-	-	-	-	64	-	65	-	64	13	60	18	49	28	59	16	64	12
Halden Twp.	P	138	11	107	86	18	-	-	-	-	97	-	96	-	85	18	90	16	71	35	82	22	93	12
Hibbing P- 1	C	862	32	589	452	104	-	-	-	-	503	-	489	-	494	78	483	87	354	197	427	106	502	61
Hibbing P- 2	C	938	33	628	464	130	-	-	-	-	547	-	519	-	528	79	496	108	362	232	450	135	532	75
Hibbing P- 2A	C	807	20	614	420	160	-	-	-	-	506	-	507	-	486	111	447	143	318	262	412	159	479	111
Hibbing P- 3	C	422	28	254	193	30	-	-	-	-	200	-	200	-	201	27	187	33	141	74	180	41	214	18
Hibbing P- 4	C	493	13	308	231	58	-	-	-	-	258	-	258	-	246	46	240	47	176	104	216	63	258	37
Hibbing P- 5	C	445	7	302	220	58	-	-	-	-	253	-	253	-	240	50	236	53	158	124	207	69	244	44
Hibbing P- 7	C	777	32	552	420	84	-	-	-	-	451	-	444	-	430	80	421	84	315	183	386	102	452	72
Hibbing P- 8	C	419	9	279	218	38	-	-	-	-	239	-	230	-	231	30	224	38	185	77	212	45	249	22
Hibbing P- 8A	C	488	19	375	267	81	-	-	-	-	308	-	304	-	294	70	279	78	200	146	246	95	293	67
Hibbing P- 8B	C	218	4	174	111	59	-	-	-	-	143	-	138	-	129	44	118	53	67	102	91	73	123	46
Hibbing P- 9	C	264	8	171	113	47	-	-	-	-	135	-	138	-	128	37	114	47	74	87	100	59	121	40
Hibbing P-10	C	310	10	215	145	50	-	-	-	-	170	-	170	-	174	30	155	42	105	91	139	56	170	33
Hibbing P-11	C	313	14	224	129	80	-	-	-	-	178	-	173	-	151	64	142	70	91	112	122	85	158	54
Hibbing P-12	C	604	20	437	303	110	-	-	-	-	353	-	344	-	337	89	311	105	220	196	280	128	349	76
Hibbing P-13	C	566	13	389	299	63	-	-	-	-	316	-	312	-	320	55	311	57	236	119	281	64	339	35
Hibbing P-14	C	907	31	654	495	127	-	-	-	-	574	-	563	-	560	72	540	100	386	238	500	124	589	56
Hibbing P-15	C	130	10	98	80	11	-	-	-	-	80	-	81	-	90	7	86	9	70	23	79	10	90	3
Hibbing P-16	C	260	5	177	138	30	-	-	-	-	159	-	151	-	153	22	148	27	110	57	136	29	153	22
Hibbing P-18	C	458	14	285	216	52	-	-	-	-	237	-	230	-	237	36	223	44	173	93	209	53	243	29
Hibbing P-19	C	477	11	310	242	54	-	-	-	-	279	-	279	-	275	27	253	49	200	96	233	57	268	32
Hibbing P-20	C	650	22	409	330	62	-	-	-	-	358	-	367	-	351	49	343	53	254	138	303	77	351	40
Hibbing P-20A	C	722	14	447	360	72	-	-	-	-	407	-	399	-	384	54	375	64	289	137	344	74	400	35
Hibbing P-21	C	600	20	395	336	35	-	-	-	-	354	-	350	-	352	24	346	35	286	90	332	33	352	19
Hibbing P-23	C	508	16	266	195	58	-	-	-	-	227	-	221	-	219	43	206	47	158	102	192	61	223	36
Lavell Twp.	P	224	6	118	104	13	-	-	-	-	111	-	109	-	105	13	103	14	79	37	99	16	103	14
Prairie Lake	P	36	0	24	19	4	-	-	-	-	20	-	20	-	19	4	19	5	16	8	20	4	20	4
Toivola Twp.	P	152	0	95	80	15	-	-	-	-	86	-	86	-	81	14	85	9	64	30	75	17	91	4
Unorg. 55-21	C	182	4	117	89	21	-	-	-	-	100	-	103	-	91	21	93	21	70	43	88	22	97	16
Unorg. 59-21	C	124	4	82	60	20	-	-	-	-	68	-	63	-	67	13	62	17	50	30	58	17	67	10
COUNTY: 69 TOTALS:		**18247**	**550**	**12495**	**9594**	**2132**	**-**	**-**	**-**	**-**	**10616**	**-**	**10435**	**-**	**10355**	**1626**	**9923**	**1957**	**7021**	**4210**	**9092**	**2424**	**10612**	**1380**
DISTRICT: 5B TOTALS		**18247**	**550**	**12495**	**9594**	**2132**	**-**	**-**	**-**	**-**	**10616**	**-**	**10435**	**-**	**10355**	**1626**	**9923**	**1957**	**7021**	**4210**	**9092**	**2424**	**10612**	**1380**
% OF VOTERS			**4.4**	**100.0**	**76.8**	**17.1**	**-**	**-**	**-**	**-**	**85.0**	**-**	**83.5**	**-**	**82.9**	**13.0**	**79.4**	**15.7**	**56.2**	**33.7**	**72.8**	**19.4**	**84.9**	**11.0**

VOTES POLLED ON: NOVEMBER 4, 1986

DISTRICT: 6A

	VOTING SYSTEM	VOTER REGISTRATION: PERSONS REGISTERED	VOTER REGISTRATION: PERSONS REGISTERED AS OF 7 A M	VOTER REGISTRATION: PERSONS REGISTERED ON ELECTION DAY	VOTER REGISTRATION: TOTAL NUMBER OF PERSONS VOTING	U.S. REP DISTRICT 8: JAMES OBERSTAR (DFL)	U.S. REP DISTRICT 8: DAVE RUED (IR)	U.S. REP DISTRICT: DFL	U.S. REP DISTRICT: IR	U.S. REP DISTRICT: DFL	U.S. REP DISTRICT: IR	STATE SEN DISTRICT 6: DOUGLAS JOHNSON (DFL)	STATE SEN DISTRICT 6: TIM DUECK (IR)	STATE REP DIST. 6A: DAVID BATTAGLIA (DFL)	STATE REP DIST. 6A: LARRY OBERG (IR)	GOVERNOR LT. GOV.: PERPICH AND JOHNSON (DFL)	GOVERNOR LT. GOV.: LUDEMAN AND SCHULSTAD (IR)	SECRETARY OF STATE: JOAN GROWE (DFL)	SECRETARY OF STATE: DON KONIG (IR)	STATE AUDITOR: JOHN DOLEY (DFL)	STATE AUDITOR: ARNE CARLSON (IR)	STATE TREASURER: MICHAEL GRATH (DFL)	STATE TREASURER: JOHN DREW (IR)	ATTORNEY GENERAL: HUBERT HUMPHREY III (DFL)	ATTORNEY GENERAL: LEW FREEMAN (IR)
16 COOK																									
Colvill Prec 3	P	278	23	212	129	79	-	-	-	-	132	73	132	73	126	80	137	70	91	113	116	87	141	65
Grand Marais P-5	P	440	27	409	241	163	-	-	-	-	258	143	243	156	220	178	246	151	159	232	206	180	253	144
Grand Marais P-6	P	539	29	406	251	153	-	-	-	-	258	140	261	136	240	161	253	142	148	247	207	181	258	139
Grand Portage Prec 1	P	163	7	89	70	18	-	-	-	-	71	15	66	18	64	22	65	20	54	31	64	20	69	15
Hovland Prec 2	P	133	5	111	70	38	-	-	-	-	73	35	68	37	63	40	71	35	48	54	55	45	65	38
Lutsen Prec 7	P	181	3	121	68	53	-	-	-	-	64	56	51	68	65	56	87	53	45	75	58	61	66	52
Lutsen Prec 8	P	138	6	92	54	38	-	-	-	-	57	32	59	33	52	39	58	33	47	42	49	38	63	27
Maple Hill Prec 4	P	465	11	327	200	123	-	-	-	-	201	117	196	123	179	140	198	120	106	204	141	166	201	110
SchroederTwp.Prec 10	P	171	8	114	79	33	-	-	-	-	82	28	80	31	77	34	82	30	53	57	75	34	83	27
Tofte Twp. Prec 9	P	205	3	134	96	37	-	-	-	-	98	31	103	29	100	30	98	31	67	58	84	41	106	23
COUNTY: 16 TOTALS:		**2713**	**122**	**2015**	**1258**	**735**	**-**	**-**	**-**	**-**	**1294**	**670**	**1259**	**704**	**1186**	**780**	**1295**	**685**	**818**	**1113**	**1055**	**853**	**1305**	**640**
36 KOOCHICHING																									
Nett Lake Prec	P	42	2	11	10	1	-	-	-	-	9	2	8	3	7	4	9	2	8	3	9	2	7	4
COUNTY: 36 TOTALS:		**42**	**2**	**11**	**10**	**1**	**-**	**-**	**-**	**-**	**9**	**2**	**8**	**3**	**7**	**4**	**9**	**2**	**8**	**3**	**9**	**2**	**7**	**4**
38 LAKE																									
Beaver Bay	P	110	9	87	70	16	-	-	-	-	73	12	71	14	73	14	73	12	51	32	69	13	71	11
Beaver Bay Twp. P-1 .	P	145	7	88	65	23	-	-	-	-	62	24	65	22	61	25	60	27	44	42	62	24	63	22
Beaver Bay Twp. P-2 .	P	20	0	11	5	5	-	-	-	-	5	5	6	4	5	5	5	5	6	4	5	4	5	5
Beaver Bay Twp. P-4 .	P	206	12	148	113	35	-	-	-	-	122	26	123	25	116	30	107	37	82	63	103	41	125	21
Crystal Bay P-1	P	272	17	182	160	21	-	-	-	-	163	17	155	24	159	20	155	24	135	41	149	25	163	16
Crystal Bay P-2	P	0	0	0	0	0	-	-	-	-	0	0	0	0	0	0	0	0	0	0	0	0	0	0
Fall Lake Twp.	P	408	17	275	157	113	-	-	-	-	202	70	197	73	191	78	171	101	127	143	164	102	189	79
Silver Bay P-1	P	247	12	196	154	38	-	-	-	-	158	36	164	30	144	47	135	56	109	85	137	54	160	33
Silver Bay P-2	P	234	9	158	139	17	-	-	-	-	145	12	138	19	139	18	133	23	106	46	122	29	142	13
Silver Bay P-3	P	394	14	294	233	59	-	-	-	-	241	52	240	52	236	58	218	75	173	119	204	86	244	47
Silver Bay P-4	P	534	19	366	272	92	-	-	-	-	285	81	283	74	289	76	257	106	179	180	241	114	287	75
Silver Creek	P	732	23	552	439	110	-	-	-	-	428	118	452	94	428	118	428	122	341	207	408	132	446	92
Stony River Twp.	P	170	10	107	83	24	-	-	-	-	75	30	72	32	61	39	76	30	53	49	66	32	79	23
Two Harbors W-1	P	625	33	473	388	82	-	-	-	-	372	91	410	55	378	89	389	73	301	159	350	104	404	63
Two Harbors W-2	P	605	32	451	385	63	-	-	-	-	373	73	402	45	367	74	372	68	294	146	322	95	392	49
Two Harbors W-3	P	652	27	491	398	90	-	-	-	-	392	93	432	53	384	104	407	81	294	187	369	109	424	60
Two Harbors W-4	P	443	16	292	255	31	-	-	-	-	250	37	253	26	254	37	255	33	202	87	242	40	265	20
Unorg Terr No1	P	76	2	59	39	18	-	-	-	-	42	15	44	12	41	16	35	22	32	27	35	22	40	19

Unorg Terr No2 Prec1 .	P	171	12	133	104	29	-	-	-	-	104	29	112	21	105	28	106	27	85	46	96	35	106	26
Unorg Terr No2 Prec2 .	P	344	19	246	174	70	-	-	-	-	165	73	175	66	178	62	176	68	115	128	154	84	180	63
Unorg Terr No2 Prec3 .	P	559	22	413	350	62	-	-	-	-	343	68	361	52	333	73	344	65	271	135	327	76	355	48
Unorg Terr No2 Prec4 .	P	33	4	32	25	7	-	-	-	-	18	13	29	2	27	5	24	8	15	17	21	10	27	5
Unorg Terr No2 Prec5 .	P	18	0	14	12	2	-	-	-	-	11	3	12	2	11	2	13	1	10	4	10	3	12	2
COUNTY: 38 TOTALS:		**6998**	**316**	**5068**	**4020**	**1007**	**-**	**-**	**-**	**-**	**4029**	**978**	**4196**	**797**	**3980**	**1018**	**3939**	**1064**	**3025**	**1947**	**3656**	**1234**	**4179**	**792**
69 ST. LOUIS																								
Beatty Twp.	P	301	0	204	155	48	-	-	-	-	164	35	149	51	159	44	149	52	110	89	133	65	161	41
Breitung Twp.	P	642	0	409	310	95	-	-	-	-	326	72	310	84	330	77	321	79	238	162	304	89	340	60
Cook	P	456	24	322	245	72	-	-	-	-	272	48	227	84	248	72	246	69	190	123	221	86	246	64
Ely P-1	P	644	0	421	328	83	-	-	-	-	362	43	355	57	350	62	337	72	244	155	300	93	350	53
Ely P-2	P	803	34	647	484	145	-	-	-	-	536	87	517	101	530	106	492	123	355	264	451	146	522	99
Ely P-3	P	770	0	570	444	115	-	-	-	-	472	87	481	72	494	71	442	112	344	210	431	109	485	70
Ely P-4	P	812	0	594	489	93	-	-	-	-	512	59	515	59	519	66	474	96	386	176	455	92	515	58
Field Twp.	P	255	0	173	136	36	-	-	-	-	135	31	122	47	141	31	134	37	108	62	120	47	141	27
Greenwood Twp.	P	365	0	259	165	93	-	-	-	-	173	83	167	86	180	77	174	82	123	131	161	90	179	75
Kugler Twp.	P	142	0	83	70	13	-	-	-	-	69	11	70	11	71	12	69	14	59	22	73	8	72	8
Leiding Twp.	P	261	16	148	116	32	-	-	-	-	111	33	114	29	116	31	119	26	95	47	104	35	116	26
Linden Grove Twp. ...	P	159	5	101	80	20	-	-	-	-	80	21	79	21	78	21	85	15	72	26	81	19	87	13
Morse Twp.	P	812	37	523	359	158	-	-	-	-	381	133	379	134	407	109	373	140	272	233	327	169	386	114
Orr	P	207	0	165	123	39	-	-	-	-	119	41	114	44	114	48	119	42	93	63	111	45	128	31
Owens Twp.	P	174	8	124	94	29	-	-	-	-	100	22	88	32	96	28	89	34	67	55	85	37	97	24
Portage Twp.	P	158	6	106	71	32	-	-	-	-	78	25	74	26	76	28	71	29	49	51	61	35	66	33
Tower	P	420	0	252	203	46	-	-	-	-	209	36	206	35	203	48	190	48	153	89	187	47	209	37
Unorg. 62-17	P	85	0	49	36	13	-	-	-	-	38	11	34	14	36	13	33	16	28	19	31	15	35	14
Unorg. 63-19	P	31	3	25	17	8	-	-	-	-	17	8	15	8	14	9	15	7	12	10	15	6	17	6
Unorg. 63 & 64-17 ...	P	44	2	30	23	7	-	-	-	-	24	6	20	8	23	7	23	7	19	11	15	10	20	8
Unorg. 63 & 64-21 ...	P	72	0	49	24	25	-	-	-	-	26	23	25	24	24	25	28	21	23	25	24	23	28	20
Unorg. 65-21	P	129	4	30	29	1	-	-	-	-	28	2	26	4	27	2	28	2	28	2	27	2	28	2
Unorg.66,67-20, 68-20,21	P	39	0	21	16	5	-	-	-	-	18	3	15	4	18	2	16	5	13	8	16	5	18	2
Unorg. 67-17	P	97	4	59	20	39	-	-	-	-	37	22	37	21	29	30	27	32	16	41	21	36	25	34
Unorg. 69-19	P	24	0	13	8	5	-	-	-	-	6	7	3	10	2	10	3	10	4	9	5	8	5	8
Unorg. 69-21	P	115	4	50	36	13	-	-	-	-	32	16	31	17	31	18	31	19	23	27	27	21	34	14
Vermilion Lake Twp. ..	P	219	3	148	127	19	-	-	-	-	131	12	119	22	125	20	122	23	105	39	117	26	133	13
Willow Valley Twp. ...	P	83	0	54	39	14	-	-	-	-	41	12	39	12	42	12	44	9	33	18	39	13	43	9
Winton	P	147	0	78	54	23	-	-	-	-	64	14	65	12	62	15	62	15	48	29	55	19	65	12
COUNTY: 69 TOTALS:		**8466**	**150**	**5707**	**4301**	**1321**	**-**	**-**	**-**	**-**	**4561**	**1003**	**4396**	**1129**	**4545**	**1094**	**4316**	**1236**	**3310**	**2196**	**3997**	**1396**	**4551**	**975**
DISTRICT: 6A TOTALS		**18219**	**590**	**12801**	**9589**	**3064**	**-**	**-**	**-**	**-**	**9893**	**2653**	**9859**	**2633**	**9718**	**2896**	**9559**	**2987**	**7161**	**5259**	**8717**	**3485**	**10042**	**2411**
% OF VOTERS			**4.6**	**100.0**	**74.9**	**23.9**	**-**	**-**	**-**	**-**	**77.3**	**20.7**	**77.0**	**20.6**	**75.9**	**22.6**	**74.7**	**23.3**	**55.9**	**41.1**	**68.1**	**27.2**	**78.4**	**18.8**

VOTES POLLED ON: NOVEMBER 4, 1986

DISTRICT: 6B

	VOTING SYSTEM	VOTER REGISTRATION: PERSONS REGISTERED AS OF 7 AM	VOTER REGISTRATION: PERSONS REGISTERED ON ELECTION DAY	VOTER REGISTRATION: TOTAL NUMBER OF PERSONS VOTING	U.S. REP DISTRICT 8: JAMES OBERSTAR (DFL)	U.S. REP DISTRICT 8: DAVE RUED (IR)	U.S. REP DISTRICT (DFL)	U.S. REP DISTRICT (IR)	U.S. REP DISTRICT (DFL)	U.S. REP DISTRICT (IR)	STATE SEN DISTRICT 6: DOUGLAS JOHNSON (DFL)	STATE SEN DISTRICT 6: TIM DUECK (IR)	STATE REP DIST. 6B: JOSEPH BEGICH (DFL)	STATE REP DIST. 6B: RUTH SIMMONS (IR)	GOVERNOR LT. GOV.: PERPICH AND JOHNSON (DFL)	GOVERNOR LT. GOV.: LUDEMAN AND SCHULSTAD (IR)	SECRETARY OF STATE: JOAN GROWE (DFL)	SECRETARY OF STATE: DON KONING (IR)	STATE AUDITOR: JOHN DOLEY (DFL)	STATE AUDITOR: ARNE CARLSON (IR)	STATE TREASURER: MICHAEL GRATH (DFL)	STATE TREASURER: JOHN DREW (IR)	ATTORNEY GENERAL: HUBERT HUMPHREY III (DFL)	ATTORNEY GENERAL: LEW FREEMAN (IR)
69 ST. LOUIS																								
Alborn Twp.	P	180	5	106	88	18	-	-	-	-	82	21	83	21	87	18	90	15	72	33	80	23	89	14
Arrowhead Twp.	P	126	8	68	55	12	-	-	-	-	54	12	54	14	52	13	58	9	48	20	54	11	59	6
Ault Twp.	P	80	5	49	42	7	-	-	-	-	39	9	43	6	42	7	42	7	31	18	38	10	41	7
Babbitt	C	1474	60	965	831	88	-	-	-	-	815	70	821	79	863	72	773	155	593	314	754	133	855	71
Bassett Twp.	P	24	2	20	15	3	-	-	-	-	12	5	13	7	18	2	17	3	14	6	16	4	20	0
Brookston	P	59	9	48	43	3	-	-	-	-	39	5	39	5	41	5	42	3	33	12	36	6	45	1
Colvin Twp.	P	291	0	174	134	37	-	-	-	-	123	42	130	40	127	45	124	44	101	67	117	44	138	29
Cotton Twp.	P	287	9	175	137	37	-	-	-	-	139	34	135	37	141	34	140	33	103	70	131	39	150	23
Culver Twp.	P	138	2	75	69	5	-	-	-	-	68	4	66	6	61	11	67	8	54	19	64	8	69	6
Ellsburg Twp.	P	102	4	70	55	14	-	-	-	-	60	9	57	11	56	11	60	10	38	32	50	17	65	4
Embarrass Twp.	P	584	12	336	291	38	-	-	-	-	305	26	284	44	296	34	294	37	250	81	283	41	300	25
Eveleth P-1	P	370	0	248	206	41	-	-	-	-	200	39	196	47	209	31	198	41	150	89	183	46	211	27
Eveleth P-2	P	527	21	376	305	60	-	-	-	-	306	45	297	68	320	45	306	49	261	95	289	53	318	42
Eveleth P-3	P	388	29	281	250	29	-	-	-	-	244	29	231	46	251	28	246	31	185	91	232	38	250	28
Eveleth P-4	P	830	36	659	554	95	-	-	-	-	567	78	493	124	565	61	565	77	441	196	518	98	579	56
Eveleth P-5	P	531	11	430	365	52	-	-	-	-	360	43	338	70	365	47	368	46	302	113	344	55	383	31
Eveleth P-6	P	392	28	265	233	26	-	-	-	-	238	17	217	40	242	20	238	21	205	54	224	28	248	12
Fairbanks Twp.	P	41	1	31	29	1	-	-	-	-	25	5	25	5	27	2	30	1	19	12	27	1	29	1
Fayal Twp.	P	1513	42	1064	851	205	-	-	-	-	874	171	808	239	917	139	875	170	670	370	793	212	889	151
Fine Lakes Twp.	P	95	0	55	44	11	-	-	-	-	46	8	37	16	41	13	41	13	30	24	37	16	45	8
Floodwood P-1	P	469	33	294	256	33	-	-	-	-	246	32	232	37	253	34	234	41	195	78	221	44	252	28
Floodwood Twp. P-2	P	190	18	148	126	22	-	-	-	-	125	21	118	26	128	19	121	24	90	56	114	27	125	18
Grand Lake Twp.	P	1277	64	756	503	249	-	-	-	-	502	238	466	265	516	226	528	217	385	356	477	254	572	172
Hoyt Lakes P-1	C	495	26	327	258	48	-	-	-	-	252	42	247	53	274	45	267	51	188	119	230	71	271	42
Hoyt Lakes P-2	C	528	21	349	295	32	-	-	-	-	287	32	286	43	309	30	291	43	216	114	274	48	311	27
Hoyt Lakes P-3	C	749	28	480	379	74	-	-	-	-	381	63	361	88	393	72	393	77	278	181	349	98	402	65
Industrial Twp.	P	359	0	205	149	56	-	-	-	-	152	48	136	62	147	54	161	43	107	93	137	62	165	40
Kelsey Twp.	P	103	2	62	55	7	-	-	-	-	49	11	50	10	51	10	48	14	38	22	44	16	49	13
McDavitt Twp.	P	380	10	235	208	27	-	-	-	-	212	20	194	36	208	22	209	23	171	60	197	30	208	21
Meadowlands Twp.	P	250	7	165	134	29	-	-	-	-	136	26	126	36	137	28	140	23	102	61	125	33	143	20
Ness Twp.	P	57	3	43	35	8	-	-	-	-	33	8	36	7	34	9	33	9	34	8	34	7	35	7
New Independence	P	137	0	94	84	8	-	-	-	-	80	9	79	12	82	9	84	7	65	27	83	9	88	6
Northland Twp.	P	139	9	93	68	24	-	-	-	-	71	20	63	26	74	19	73	20	50	43	66	25	78	15
Payne Twp.	P	30	0	18	18	0	-	-	-	-	17	1	16	2	15	1	18	0	14	4	17	1	18	0
Stoney Brook Twp.	P	118	0	69	43	26	-	-	-	-	52	16	44	23	48	18	52	16	34	35	45	23	58	11
Unorg. 56-16	C	215	0	136	113	14	-	-	-	-	114	12	108	17	117	15	119	13	87	46	107	20	126	8
Unorg. 56-17	C	228	22	154	120	21	-	-	-	-	115	18	103	30	123	21	127	14	93	46	111	21	130	11

Unorg. 57-16	C	508	0	331	255	56	-	-	-	-	257	49	226	88	291	31	277	47	206	114	257	58	288	36
Unorg. 61-12,13,14 ...	C	342	0	210	162	38	-	-	-	-	167	31	164	26	171	30	163	41	120	76	149	42	173	29
Van Buren Twp.	P	121	0	87	81	6	-	-	-	-	77	8	72	14	78	9	77	8	59	27	71	13	81	4
Waasa Twp.	P	254	3	152	142	10	-	-	-	-	143	8	135	15	141	8	142	9	125	23	137	9	143	5
White Twp. P-1	P	2143	0	1359	1178	166	-	-	-	-	1188	146	1131	207	1221	118	1170	167	973	353	1114	198	1205	125
White Twp. P-2	P	649	0	397	339	54	-	-	-	-	338	53	321	71	336	49	343	50	274	115	319	62	345	44
COUNTY: 69 TOTALS:		**17773**	**530**	**11659**	**9598**	**1790**	-	-	-	-	**9590**	**1584**	**9081**	**2119**	**9868**	**1515**	**9644**	**1730**	**7504**	**3773**	**8948**	**2054**	**10049**	**1289**
DISTRICT: 6B TOTALS		**17773**	**530**	**11659**	**9598**	**1790**	-	-	-	-	**9590**	**1584**	**9081**	**2119**	**9868**	**1515**	**9644**	**1730**	**7504**	**3773**	**8948**	**2054**	**10049**	**1289**
% OF VOTERS			**4.5**	**100.0**	**82.3**	**15.4**	-	-	-	-	**82.3**	**13.6**	**77.9**	**18.2**	**84.6**	**13.0**	**82.7**	**14.8**	**64.4**	**32.4**	**76.7**	**17.6**	**86.2**	**11.1**

VOTES POLLED ON: NOVEMBER 4, 1986

DISTRICT: 7A

		VOTING SYSTEM	VOTER REGISTRATION: PERSONS REGISTERED AS OF 7 A M	VOTER REGISTRATION: PERSONS REGISTERED ON ELECTION DAY	VOTER REGISTRATION: TOTAL NUMBER OF PERSONS VOTING	U.S. REP DISTRICT 8: JAMES OBERSTAR DFL	U.S. REP DISTRICT 8: DAVE RUED IR	U.S. REP DISTRICT DFL	U.S. REP DISTRICT IR	U.S. REP DISTRICT DFL	U.S. REP DISTRICT IR	STATE SEN DISTRICT 7: SAM SOLON DFL	STATE SEN DISTRICT 7 IR	STATE REP DIST. 7A: WILLARD MUNGER DFL	STATE REP DIST. 7A: MICHAEL HUGHES IR	GOVERNOR LT. GOV.: PERPICH AND JOHNSON DFL	GOVERNOR LT. GOV.: LUDEMAN AND SCHUSTAD IR	SECRETARY OF STATE: JOAN GROWE DFL	SECRETARY OF STATE: DON KOENIG IR	STATE AUDITOR: JOHN DOLLEY DFL	STATE AUDITOR: ARNE CARLSON IR	STATE TREASURER: MICHAEL GRATH DFL	STATE TREASURER: JOHN DREW IR	ATTORNEY GENERAL: HUBERT HUMPHREY III DFL	ATTORNEY GENERAL: LEW FREEMAN IR
69 ST. LOUIS																								
Duluth P-34	L	1118	29	693	526	135	-	-	-	-	548	-	494	119	535	130	497	110	321	256	415	132	563	70
Duluth P-36	L	646	30	294	221	45	-	-	-	-	212	-	198	34	224	52	192	31	135	75	162	37	225	26
Duluth P-37	L	762	21	394	285	85	-	-	-	-	292	-	250	92	295	86	265	65	171	149	224	83	309	47
Duluth P-38	L	1441	41	964	645	266	-	-	-	-	737	-	620	220	698	237	602	214	363	414	476	256	708	157
Duluth P-39	L	1018	42	474	337	105	-	-	-	-	356	-	308	87	345	105	315	74	209	156	259	98	355	60
Duluth P-40	L	1248	55	709	561	104	-	-	-	-	551	-	503	100	584	97	510	64	359	191	432	91	572	53
Duluth P-41	L	532	13	288	220	51	-	-	-	-	220	-	197	56	224	50	198	40	128	97	157	52	225	30
Duluth P-42	L	1256	30	730	524	166	-	-	-	-	574	-	519	135	568	146	510	108	310	279	404	146	578	87
Duluth P-43	L	1178	40	690	534	115	-	-	-	-	552	-	496	113	548	115	506	93	338	212	422	111	550	70
Duluth P-44	L	1185	39	644	472	122	-	-	-	-	472	-	419	135	487	128	417	93	279	209	352	115	490	72
Duluth P-45	L	566	21	257	195	40	-	-	-	-	180	-	168	37	203	39	161	34	129	53	148	34	194	21
Duluth P-46	L	508	12	260	205	35	-	-	-	-	206	-	194	34	221	33	179	26	131	63	152	33	217	17
Duluth P-47	L	700	11	371	310	57	-	-	-	-	318	-	310	56	313	61	295	45	193	110	249	57	321	35
Duluth P-48	L	817	36	461	358	78	-	-	-	-	376	-	334	68	363	80	338	58	238	143	293	75	363	47
Duluth P-49	L	586	12	358	278	65	-	-	-	-	287	-	250	69	288	56	261	43	178	110	212	63	291	33
Duluth P-50	L	646	23	367	285	61	-	-	-	-	297	-	283	52	297	54	266	49	185	104	232	50	305	33
Duluth P-51	L	1245	45	709	558	116	-	-	-	-	587	-	534	94	580	113	500	106	347	214	412	123	565	72
Duluth P-52	L	1385	40	790	633	116	-	-	-	-	671	-	620	88	659	99	567	81	410	204	491	89	657	59
Duluth P-53	L	215	7	124	86	26	-	-	-	-	101	-	93	21	95	25	84	24	52	44	65	29	93	19
COUNTY: 69 TOTALS:		**17052**	**547**	**9577**	**7233**	**1788**	-	-	-	-	**7537**	-	**6790**	**1610**	**7527**	**1706**	**6663**	**1358**	**4476**	**3083**	**5557**	**1674**	**7581**	**1008**
DISTRICT: 7A TOTALS		**17052**	**547**	**9577**	**7233**	**1788**	-	-	-	-	**7537**	-	**6790**	**1610**	**7527**	**1706**	**6663**	**1358**	**4476**	**3083**	**5557**	**1674**	**7581**	**1008**
% OF VOTERS			**5.7**	**100.0**	**75.5**	**18.7**	-	-	-	-	**78.7**	-	**70.9**	**16.8**	**78.6**	**17.8**	**69.6**	**14.2**	**46.7**	**32.2**	**58.0**	**17.5**	**79.2**	**10.5**

VOTES POLLED ON: NOVEMBER 4, 1986

DISTRICT: 7B

	VOTING SYSTEM	VOTER REGISTRATION: PERSONS REGISTERED AS OF 7 AM	VOTER REGISTRATION: PERSONS REGIS. ELECTION DAY	VOTER REGISTRATION: TOTAL NUMBER OF PERSONS VOTING	U.S. REP DISTRICT 8: JAMES OBERSTAR (DFL)	U.S. REP DISTRICT 8: DAVE RUED (IR)	U.S. REP DISTRICT (DFL)	U.S. REP DISTRICT (IR)	U.S. REP DISTRICT (DFL)	U.S. REP DISTRICT (IR)	STATE SEN DISTRICT 7: SAM SOLON (DFL)	STATE SEN DISTRICT 7 (IR)	STATE REP DIST. 7B: MIKE JAROS (DFL)	STATE REP DIST. 7B: GENE BRACKETT (IR)	GOVERNOR LT. GOV.: PERPICH AND JOHNSON (DFL)	GOVERNOR LT. GOV.: LUDEMAN AND SCHULSTAD (IR)	SECRETARY OF STATE: JOAN GROWE (DFL)	SECRETARY OF STATE: DON KONIG (IR)	STATE AUDITOR: JOHN DOLEY (DFL)	STATE AUDITOR: ARNE CARLSON (IR)	STATE TREASURER: MICHAEL GRATH (DFL)	STATE TREASURER: JOHN DEW (IR)	ATTORNEY GENERAL: HUBERT HUMPHREY III (DFL)	ATTORNEY GENERAL: LEW FREEMAN (IR)
69 ST. LOUIS																								
Duluth P-15	L	2943	153	1271	854	355	-	-	-	-	922	-	758	296	921	312	795	292	471	583	640	376	933	218
Duluth P-16	L	617	19	360	247	95	-	-	-	-	271	-	237	72	261	88	232	80	120	180	175	111	260	65
Duluth P-19	L	974	46	370	264	88	-	-	-	-	270	-	242	68	274	78	252	69	165	143	208	83	279	52
Duluth P-20	L	878	43	488	350	121	-	-	-	-	376	-	334	97	352	117	340	95	226	187	281	123	391	69
Duluth P-21	L	1047	46	649	439	182	-	-	-	-	497	-	396	157	470	160	425	142	240	297	320	185	480	114
Duluth P-22	L	809	24	360	263	74	-	-	-	-	273	-	246	59	265	78	248	57	147	140	194	78	274	51
Duluth P-23	L	651	46	226	159	51	-	-	-	-	160	-	149	40	165	46	145	41	82	97	110	49	156	37
Duluth P-24	L	592	31	203	146	40	-	-	-	-	140	-	132	26	158	35	126	37	68	79	97	47	147	27
Duluth P-25	L	923	28	466	351	83	-	-	-	-	328	-	295	63	340	95	259	71	182	123	207	88	335	54
Duluth P-26	L	532	25	251	189	35	-	-	-	-	180	-	174	30	183	42	166	35	128	58	137	38	183	28
Duluth P-27	L	679	31	202	137	53	-	-	-	-	142	-	127	45	140	48	121	45	87	75	96	56	129	35
Duluth P-28	L	1012	23	550	370	146	-	-	-	-	377	-	339	133	359	164	325	134	191	248	254	152	374	113
Duluth P-29	L	852	31	370	277	68	-	-	-	-	278	-	267	36	295	65	243	39	172	101	189	52	284	41
Duluth P-30	L	839	29	391	300	60	-	-	-	-	320	-	303	41	321	56	281	39	197	122	254	55	313	36
Duluth P-31	L	954	52	419	277	114	-	-	-	-	307	-	253	96	274	123	244	103	163	178	208	120	282	88
Duluth P-32	L	2997	85	1750	1238	415	-	-	-	-	1321	-	1152	349	1282	392	1162	315	745	679	955	407	1330	218
Duluth P-33	L	403	8	249	183	48	-	-	-	-	190	-	182	32	198	39	170	38	103	101	150	48	188	34
Duluth P-35	L	218	7	116	92	20	-	-	-	-	93	-	85	16	91	21	86	18	54	40	70	20	93	12
COUNTY: 69 TOTALS:		**17920**	**727**	**8691**	**6136**	**2048**	**-**	**-**	**-**	**-**	**6445**	**-**	**5671**	**1656**	**6349**	**1959**	**5620**	**1650**	**3541**	**3431**	**4545**	**2088**	**6431**	**1292**
DISTRICT: 7B TOTALS		**17920**	**727**	**8691**	**6136**	**2048**	**-**	**-**	**-**	**-**	**6445**	**-**	**5671**	**1656**	**6349**	**1959**	**5620**	**1650**	**3541**	**3431**	**4545**	**2088**	**6431**	**1292**
% OF VOTERS			**8.4**	**100.0**	**70.6**	**23.6**	**-**	**-**	**-**	**-**	**74.2**	**-**	**65.3**	**19.1**	**73.1**	**22.5**	**64.7**	**19.0**	**40.7**	**39.5**	**52.3**	**24.0**	**74.0**	**14.9**

VOTES POLLED ON: NOVEMBER 4, 1986

DISTRICT: 8A

		VOTING SYSTEM	VOTER REGISTRATION: PERSONS REGISTERED	VOTER REGISTRATION: PERSONS REGISTERED ON ELECTION DAY	VOTER REGISTRATION: TOTAL NUMBER OF PERSONS VOTING	U.S. REP DISTRICT 8: JAMES OBERSTAR DFL	U.S. REP DISTRICT 8: DAVE RUEDI IR	U.S. REP DISTRICT: DFL	U.S. REP DISTRICT: IR	U.S. REP DISTRICT: DFL	U.S. REP DISTRICT: IR	STATE SEN DISTRICT 8: LYNN ELLETIER DFL	STATE SEN DISTRICT 8: JIM GUSTAFSON IR	STATE REP DIST. 8A: MARY MURPHY DFL	STATE REP DIST. 8A: STEVEN SANDSTROM IR	GOVERNOR LT. GOV.: PERPICH AND JOHNSON DFL	GOVERNOR LT. GOV.: LUDEMAN AND SCHULSTAD IR	SECRETARY OF STATE: JOAN GROWE DFL	SECRETARY OF STATE: DON KENIG IR	STATE AUDITOR: JOHN DOOLEY DFL	STATE AUDITOR: ARNE CARLSON IR	STATE TREASURER: MICHAEL GRATH DFL	STATE TREASURER: JOHN DREW IR	ATTORNEY GENERAL: HUBERT HUMPHREY III DFL	ATTORNEY GENERAL: LEW FREEMAN IR
9 CARLTON																										
Scanlon	C		609	21	386	311	66	-	-	-	-	239	132	301	72	286	74	312	61	240	138	286	82	332	50
Thomson	C		83	5	61	51	6	-	-	-	-	43	14	49	8	47	7	52	5	44	15	45	8	51	5
Thomson Twp.	C		2374	132	1488	1059	382	-	-	-	-	778	646	1050	376	1031	388	1059	367	706	740	939	468	1147	297
COUNTY: 9 TOTALS:			**3066**	**158**	**1935**	**1421**	**454**	**-**	**-**	**-**	**-**	**1060**	**792**	**1400**	**456**	**1364**	**469**	**1423**	**433**	**990**	**893**	**1270**	**558**	**1530**	**352**
69 ST. LOUIS																										
Alden Twp.	P		96	0	58	48	7	-	-	-	-	41	13	49	6	45	6	52	4	45	9	44	6	50	3
Brevator Twp.	P		581	23	289	238	51	-	-	-	-	206	81	241	45	222	63	244	45	194	93	229	49	254	33
Canosia Twp.	L		989	67	576	363	141	-	-	-	-	225	243	379	100	406	123	344	129	211	245	280	156	407	90
Duluth Twp.	C		944	28	586	394	143	-	-	-	-	236	281	377	139	400	143	404	140	259	280	359	169	445	103
Fredenberg Twp.	C		377	13	232	146	72	-	-	-	-	80	134	141	70	145	77	158	67	91	121	120	89	165	59
Gnesen Twp.	L		641	36	357	225	91	-	-	-	-	138	144	202	78	250	81	221	67	153	128	180	86	247	54
Hermantown P-1	C		1086	60	558	393	127	-	-	-	-	236	283	443	85	411	118	423	108	255	269	358	152	448	87
Hermantown P-2	C		1119	64	725	504	181	-	-	-	-	314	349	558	118	548	153	559	137	354	317	495	167	597	97
Hermantown P-3	C		575	23	382	255	103	-	-	-	-	151	200	274	80	278	86	275	83	177	166	234	108	295	66
Hermantown P-4	C		838	29	485	352	86	-	-	-	-	190	225	362	65	363	89	371	76	233	199	311	117	399	52
Lakewood Twp.	P		973	0	589	419	168	-	-	-	-	265	315	406	169	447	133	433	147	304	273	372	183	467	111
Midway Twp.	L		924	48	543	403	104	-	-	-	-	261	212	372	93	404	107	388	87	242	212	314	111	426	64
Normanna Twp.	P		253	8	143	110	33	-	-	-	-	79	60	109	31	111	31	116	23	70	65	102	32	118	19
Northstar Twp.	P		67	5	49	36	17	-	-	-	-	15	39	39	15	40	14	38	16	25	29	27	24	43	11
Pequaywan	P		59	4	57	32	13	-	-	-	-	14	30	26	19	34	11	33	12	19	25	26	18	36	9
Proctor P-1	C		470	25	264	238	40	-	-	-	-	169	105	236	38	240	43	241	42	167	111	217	50	253	29
Proctor P-2	C		563	44	346	268	56	-	-	-	-	175	141	256	63	282	52	279	55	186	138	257	66	300	37
Proctor P-3	C		790	0	482	388	68	-	-	-	-	266	182	368	78	386	76	391	68	276	167	339	95	416	50
Rice Lake Twp.	C		2132	122	1161	866	239	-	-	-	-	536	507	860	204	897	209	909	196	609	483	817	269	981	135
Solway Twp.	P		929	53	607	493	113	-	-	-	-	427	175	503	101	498	101	504	97	364	239	478	116	540	60
COUNTY: 69 TOTALS:			**14406**	**652**	**8489**	**6171**	**1853**	**-**	**-**	**-**	**-**	**4024**	**3719**	**6201**	**1597**	**6407**	**1716**	**6383**	**1599**	**4234**	**3569**	**5559**	**2063**	**6887**	**1169**
DISTRICT: 8A TOTALS			**17472**	**810**	**10424**	**7592**	**2307**	**-**	**-**	**-**	**-**	**5084**	**4511**	**7601**	**2053**	**7771**	**2185**	**7806**	**2032**	**5224**	**4462**	**6829**	**2621**	**8417**	**1521**
% OF VOTERS				**7.8**	**100.0**	**72.8**	**22.1**	**-**	**-**	**-**	**-**	**48.8**	**43.3**	**72.9**	**19.7**	**74.5**	**21.0**	**74.9**	**19.5**	**50.1**	**42.8**	**65.5**	**25.1**	**80.7**	**14.6**

VOTES POLLED ON: NOVEMBER 4, 1986

DISTRICT: 8B

		VOTER REGISTRATION			U.S. REP DISTRICT 8		U.S. REP DISTRICT		U.S. REP DISTRICT		STATE SEN DISTRICT 8		STATE REP DIST. 8B		GOVERNOR LT. GOV.		SECRETARY OF STATE		STATE AUDITOR		STATE TREASURER		ATTORNEY GENERAL	
	VOTING SYSTEM	PERSONS REGISTERED AS OF 7 AM	PERSONS REGISTERED ON ELECTION DAY	TOTAL NUMBER OF PERSONS VOTING	JAMES OBERSTAR (DFL)	DAVE RUED (IR)					LYNN PELLETIER (DFL)	JIM GUSTAFSON (IR)	MARY ABBETT (DFL)	BEN BOO (IR)	PERPICH AND JOHNSON (DFL)	LUDEMAN AND SCHULSTAD (IR)	JOAN GROWE (DFL)	DON KONIG (IR)	JOHN DOLLEY (DFL)	ARNE CARLSON (IR)	MICHAEL CHATH (DFL)	JOHN DREW (IR)	HUBERT HUMPHREY III (DFL)	LEW FREEMAN (IR)
69 ST. LOUIS																								
Duluth P- 1	L	1500	55	886	548	270	-	-	-	-	216	526	256	517	573	276	521	234	273	464	384	304	596	184
Duluth P- 2	L	854	44	544	361	152	-	-	-	-	121	332	149	327	389	136	348	121	172	281	248	162	391	90
Duluth P- 3	L	1037	66	657	421	185	-	-	-	-	161	395	197	384	454	175	413	162	235	329	332	198	480	117
Duluth P- 4	L	1462	48	918	605	263	-	-	-	-	232	562	255	568	658	236	584	223	283	493	434	298	659	183
Duluth P- 5	L	1406	54	841	512	280	-	-	-	-	158	573	184	565	564	245	495	225	213	491	363	288	558	186
Duluth P- 6	L	903	28	523	316	170	-	-	-	-	100	346	117	354	333	164	306	150	138	315	211	203	376	106
Duluth P- 7	L	2630	73	1653	1123	423	-	-	-	-	406	973	462	959	1218	374	1083	360	542	815	819	466	1246	258
Duluth P- 8	L	1958	88	1241	693	480	-	-	-	-	196	913	229	898	792	424	700	401	271	800	478	533	774	349
Duluth P- 9	L	1277	72	851	379	429	-	-	-	-	62	702	95	688	449	383	370	366	125	609	222	474	436	332
Duluth P-10	L	1418	67	625	388	251	-	-	-	-	179	428	193	437	415	252	377	223	178	414	280	258	430	190
Duluth P-11	L	1146	49	643	356	250	-	-	-	-	109	450	143	427	391	218	351	205	151	392	230	267	389	185
Duluth P-12	L	1279	65	660	374	252	-	-	-	-	127	449	141	464	426	219	356	215	172	390	242	283	419	179
Duluth P-13	L	1433	0	235	145	71	-	-	-	-	67	129	61	133	132	88	134	73	70	121	86	91	140	63
Duluth P-14	L	283	8	183	91	80	-	-	-	-	22	134	27	129	104	72	87	68	36	113	57	79	107	55
Duluth P-17	L	792	34	397	281	99	-	-	-	-	112	213	120	222	287	100	262	77	144	189	207	102	297	58
Duluth P-18	L	1303	90	481	312	137	-	-	-	-	152	251	157	256	308	144	283	124	152	237	213	152	321	98
COUNTY: 69 TOTALS:		**20681**	**841**	**11338**	**6905**	**3792**	**-**	**-**	**-**	**-**	**2420**	**7376**	**2786**	**7328**	**7493**	**3506**	**6670**	**3227**	**3155**	**6453**	**4806**	**4158**	**7619**	**2633**
DISTRICT: 8B TOTALS		**20681**	**841**	**11338**	**6905**	**3792**	**-**	**-**	**-**	**-**	**2420**	**7376**	**2786**	**7328**	**7493**	**3506**	**6670**	**3227**	**3155**	**6453**	**4806**	**4158**	**7619**	**2633**
% OF VOTERS			**7.4**	**100.0**	**60.9**	**33.4**	**-**	**-**	**-**	**-**	**21.3**	**65.1**	**24.6**	**64.6**	**66.1**	**30.9**	**58.8**	**28.5**	**27.8**	**56.9**	**42.4**	**36.7**	**67.2**	**23.2**

VOTES POLLED ON:
NOVEMBER 4, 1986

DISTRICT: 9A

	VOTING SYSTEM	VOTER REGISTRATION: PERSONS REGISTERED AS OF 7 A M	VOTER REGISTRATION: PERSONS REGISTERED ON ELECTION DAY	VOTER REGISTRATION: TOTAL NUMBER OF PERSONS VOTING	U.S. REP DISTRICT 7: COLLIN PETERSON (DFL)	U.S. REP DISTRICT 7: ARLAN STANGELAND (IR)	U.S. REP DISTRICT (DFL)	U.S. REP DISTRICT (IR)	U.S. REP DISTRICT (DFL)	U.S. REP DISTRICT (IR)	STATE SEN DISTRICT 9: KEITH LANGSETH (DFL)	STATE SEN DISTRICT 9: DAVE GREEN (IR)	STATE REP DIST. 9A: KENNETH KLUDT (DFL)	STATE REP DIST. 9A: JOEL CARLSON (IR)	GOVERNOR LT. GOV.: PERPICH AND JOHNSON (DFL)	GOVERNOR LT. GOV.: LUDEMAN AND SCHULSTAD (IR)	SECRETARY OF STATE: JOAN GROWE (DFL)	SECRETARY OF STATE: DON KOENIG (IR)	STATE AUDITOR: JOHN DOLEY (DFL)	STATE AUDITOR: ARNE CARLSON (IR)	STATE TREASURER: MICHAEL GRATH (DFL)	STATE TREASURER: JOHN DREW (IR)	ATTORNEY GENERAL: HUBERT HUMPHREY III (DFL)	ATTORNEY GENERAL: LEW FREEMAN (IR)
14 CLAY																								
Moorhead W-1 P-1 ...	C	1420	53	750	369	361	-	-	-	-	457	266	429	291	415	287	485	232	344	380	426	281	539	189
Moorhead W-1 P-2 ...	C	1366	59	646	347	292	-	-	-	-	449	185	413	216	396	222	443	186	332	294	420	194	514	118
Moorhead W-1 P-3 ...	C	1320	60	609	296	290	-	-	-	-	359	213	353	219	335	213	370	191	272	306	352	211	421	166
Moorhead W-2 P-1 ...	C	1810	113	663	332	314	-	-	-	-	360	283	380	252	388	246	443	193	286	353	356	267	465	178
Moorhead W-2 P-2 ...	C	1881	175	426	212	202	-	-	-	-	267	146	247	160	251	152	282	127	194	221	235	160	315	100
Moorhead W-2 P-3 ...	C	1268	75	639	282	347	-	-	-	-	360	266	335	290	336	277	404	210	227	391	315	281	444	182
Moorhead W-3 P-1 ...	C	1782	114	1038	467	545	-	-	-	-	466	542	470	539	501	477	573	397	356	653	489	485	658	354
Moorhead W-3 P-2 ...	C	2324	209	623	230	371	-	-	-	-	220	373	246	339	288	312	327	267	180	415	229	341	367	227
Moorhead W-3 P-3 ...	C	1708	114	843	319	515	-	-	-	-	368	459	352	475	398	420	442	369	247	565	340	459	487	330
Moorhead W-4 P-1 ...	C	1470	125	621	290	321	-	-	-	-	330	278	318	282	337	262	377	209	222	380	302	277	441	161
Moorhead W-4 P-2 ...	C	1647	93	888	414	459	-	-	-	-	506	364	473	397	496	358	561	293	346	518	470	375	622	245
Moorhead W-4 P-3 ...	C	2129	157	1046	415	609	-	-	-	-	509	514	441	577	493	525	575	440	332	692	461	524	656	368
COUNTY: 14 TOTALS:		**20125**	**1347**	**8792**	**3973**	**4626**	**-**	**-**	**-**	**-**	**4651**	**3889**	**4457**	**4037**	**4634**	**3751**	**5282**	**3114**	**3338**	**5168**	**4395**	**3855**	**5929**	**2618**
DISTRICT: 9A TOTALS		**20125**	**1347**	**8792**	**3973**	**4626**	**-**	**-**	**-**	**-**	**4651**	**3889**	**4457**	**4037**	**4634**	**3751**	**5282**	**3114**	**3338**	**5168**	**4395**	**3855**	**5929**	**2618**
% OF VOTERS			**15.3**	**100.0**	**45.2**	**52.6**	**-**	**-**	**-**	**-**	**52.9**	**44.2**	**50.7**	**45.9**	**52.7**	**42.7**	**60.1**	**35.4**	**38.0**	**58.8**	**50.0**	**43.8**	**67.4**	**29.8**

VOTES POLLED ON: NOVEMBER 4, 1986

DISTRICT: 9B

	VOTING SYSTEM	VOTER REGISTRATION: PERSONS REGISTERED AS OF 7 AM	PERSONS REGISTERED ON ELECTION DAY	TOTAL NUMBER OF PERSONS VOTING	U.S. REP DISTRICT 7: COLLIN PETERSON (DFL)	ALAN STANGELAND (IR)	U.S. REP DISTRICT (DFL)	(IR)	U.S. REP DISTRICT (DFL)	(IR)	STATE SEN DISTRICT 9: KEITH LANGSETH (DFL)	DAVE GREEN (IR)	STATE REP DIST. 9B: MARVIN DUNEER (DFL)	MERLYN VALAN (IR)	GOVERNOR LT. GOV.: PERPICH AND JOHNSON (DFL)	LUDEMAN AND SCHUSTAD (IR)	SECRETARY OF STATE: JOAN GROWE (DFL)	DON KONIG (IR)	STATE AUDITOR: JOHN DOLEY (DFL)	ARNE CARLSON (IR)	STATE TREASURER: MICHAEL GRATH (DFL)	JOHN DREW (IR)	ATTORNEY GENERAL: HUBERT HUMPHREY III (DFL)	LEWIS FREEMAN (IR)
3 BECKER																								
Atlanta Twp.	P	77	6	55	39	15	-	-	-	-	44	11	35	19	44	11	48	6	38	15	39	12	46	8
Audubon	P	203	13	136	75	61	-	-	-	-	57	79	79	53	70	64	87	48	58	74	71	63	97	35
Audubon Twp.	P	235	13	152	72	76	-	-	-	-	85	67	92	57	70	80	91	55	70	76	84	58	104	44
Cormorant Twp.	P	479	33	326	142	183	-	-	-	-	155	170	145	178	145	177	186	132	132	184	149	166	204	117
Cuba Twp.	P	166	11	112	56	55	-	-	-	-	68	43	70	42	58	53	70	37	55	54	63	46	79	31
Hamden Twp.	P	159	9	107	56	50	-	-	-	-	70	37	57	46	50	55	84	22	59	46	72	34	87	19
Lake Eunice Twp.	P	589	23	350	189	156	-	-	-	-	192	156	186	157	191	153	221	120	164	176	195	142	246	99
Lake Park	P	413	15	281	160	115	-	-	-	-	166	109	169	103	159	118	196	72	135	131	165	95	209	61
Lake Park Twp.	P	236	8	137	73	64	-	-	-	-	84	53	79	57	78	59	89	47	72	64	81	54	98	36
Riceville Twp.	P	64	2	40	20	20	-	-	-	-	23	17	12	28	15	25	28	11	19	18	21	18	29	11
Spring Creek Twp.	P	71	5	58	31	27	-	-	-	-	37	20	30	26	31	27	48	10	27	31	35	22	42	15
Walworth Twp.	P	86	7	71	40	31	-	-	-	-	50	21	45	25	42	28	54	17	37	34	48	22	57	14
COUNTY: 3 TOTALS:		**2778**	**145**	**1825**	**953**	**853**	**-**	**-**	**-**	**-**	**1031**	**783**	**999**	**791**	**953**	**850**	**1202**	**577**	**866**	**903**	**1023**	**732**	**1298**	**490**
14 CLAY																								
Alliance Twp.	C	185	5	128	43	84	-	-	-	-	73	52	53	75	67	55	89	31	51	72	71	52	96	30
Barnesville W-1	C	481	33	296	143	144	-	-	-	-	187	102	160	123	163	98	191	75	135	132	161	94	222	53
Barnesville W-2	C	426	24	255	120	126	-	-	-	-	155	91	129	113	143	83	170	63	127	108	153	78	193	47
Barnesville W-3	C	450	15	218	80	129	-	-	-	-	131	75	104	102	119	72	136	57	89	112	117	77	154	52
Barnesville Twp.	C	96	2	62	26	35	-	-	-	-	45	16	31	29	35	24	41	16	24	34	33	24	44	15
Comstock	C	96	2	60	26	30	-	-	-	-	32	25	20	37	31	24	44	14	27	32	37	19	47	12
Cromwell Twp.	C	187	17	138	79	55	-	-	-	-	93	40	107	28	77	47	99	27	75	58	87	42	107	26
Dilworth	C	1515	110	683	411	259	-	-	-	-	494	181	418	241	400	243	485	166	367	295	439	199	526	142
Eglon Twp.	C	249	16	171	91	75	-	-	-	-	113	54	118	48	85	80	113	43	71	89	100	55	120	44
Elkton Twp.	C	195	9	136	72	61	-	-	-	-	93	39	75	57	75	54	93	35	69	60	84	41	110	24
Elmwood Twp.	C	261	12	184	107	75	-	-	-	-	129	53	85	92	111	64	132	43	95	79	114	63	144	35
Flowing Twp.	C	68	2	46	31	13	-	-	-	-	36	8	29	15	33	11	40	5	24	20	39	5	39	6
Glyndon	C	454	24	238	117	114	-	-	-	-	182	51	152	79	135	77	168	53	100	119	137	78	180	48
Glyndon Twp.	C	192	13	102	41	59	-	-	-	-	64	37	47	53	48	48	58	43	44	58	51	51	65	37
Hawley	C	1057	57	590	306	261	-	-	-	-	335	235	448	128	319	223	374	160	275	271	322	207	433	126
Hawley Twp.	C	223	7	125	68	54	-	-	-	-	86	36	92	30	68	48	86	35	64	58	77	44	98	24
Highland Grove Twp.	C	203	6	116	58	57	-	-	-	-	73	40	83	33	65	46	75	39	58	57	57	46	87	27
Hitterdal	C	163	13	106	60	45	-	-	-	-	73	30	79	26	59	37	73	27	55	42	31	34	75	26
Holy Cross Twp.	C	128	5	83	19	62	-	-	-	-	45	34	11	70	37	44	49	33	30	53	40	40	51	31
Humboldt Twp.	C	162	4	102	41	61	-	-	-	-	73	28	50	50	63	32	63	36	43	56	59	38	74	26
Kragnes Twp.	C	236	13	132	38	92	-	-	-	-	85	47	50	80	55	72	70	53	48	77	60	63	87	43

Kurtz Twp.	C	200	7	115	42	72	-	-	-	-	51	62	17	97	53	58	62	47	30	81	42	47	71	41
Moland Twp.	C	203	8	111	40	66	-	-	-	-	60	49	49	60	39	67	57	49	41	69	53	54	67	43
Moorhead Twp.	C	377	16	214	73	137	-	-	-	-	100	105	61	142	80	125	103	100	57	147	76	118	123	85
Morken Twp.	C	133	8	91	29	60	-	-	-	-	59	30	34	56	50	38	52	34	34	54	40	42	55	32
Oakport Twp.	C	1116	41	613	246	357	-	-	-	-	356	246	277	326	294	298	353	240	251	351	311	285	408	196
Parke Twp.	C	259	9	178	82	92	-	-	-	-	126	47	124	51	93	75	128	41	74	97	97	65	136	38
Riverton Twp.	C	248	5	143	75	66	-	-	-	-	95	45	84	54	81	56	93	42	74	63	85	49	101	38
Sabin	C	286	15	213	106	94	-	-	-	-	144	55	94	108	128	66	149	40	95	99	135	53	165	31
Skree Twp.	C	128	4	79	31	45	-	-	-	-	60	19	51	26	43	32	55	19	35	44	47	27	58	21
Spring Prairie Twp.	C	122	5	87	47	39	-	-	-	-	61	24	54	30	50	33	58	23	39	45	57	26	65	19
Tansem Twp.	C	153	9	99	55	40	-	-	-	-	61	32	62	31	57	31	65	30	61	37	66	29	75	21
COUNTY: 14 TOTALS:		**10252**	**516**	**5914**	**2803**	**2959**	**-**	**-**	**-**	**-**	**3770**	**1988**	**3248**	**2490**	**3156**	**2361**	**3824**	**1719**	**2662**	**2969**	**3278**	**2145**	**4276**	**1439**
56 OTTER TAIL																								
Rothsay	P	131	12	106	50	55	-	-	-	-	57	48	44	60	52	54	63	40	44	59	46	55	62	40
COUNTY: 56 TOTALS:		**131**	**12**	**106**	**50**	**55**	**-**	**-**	**-**	**-**	**57**	**48**	**44**	**60**	**52**	**54**	**63**	**40**	**44**	**59**	**46**	**55**	**62**	**40**
84 WILKIN																								
Akron Twp.	P	87	1	62	11	50	-	-	-	-	15	45	10	52	9	52	19	42	9	52	12	49	20	41
Andrea Twp.	P	43	0	32	5	27	-	-	-	-	11	21	3	29	7	25	14	18	4	26	6	24	17	14
Atherton Twp.	P	111	11	85	42	42	-	-	-	-	58	24	58	25	50	30	61	15	56	25	0	0	67	14
Bradford Twp.	P	61	4	49	20	29	-	-	-	-	24	25	19	30	18	31	30	16	13	35	18	29	33	15
Brandrup Twp.	P	146	3	78	37	41	-	-	-	-	55	22	46	31	50	27	61	16	41	33	53	23	71	7
Breckenridge W-1 P-1	P	592	54	396	164	231	-	-	-	-	193	197	151	241	201	188	237	144	153	221	186	187	251	130
Breckenridge W-1 P-2	P	458	42	274	124	147	-	-	-	-	162	112	135	136	151	118	182	83	126	137	157	106	198	72
Breckenridge W-2 P-1	P	589	49	405	157	244	-	-	-	-	204	200	159	245	221	176	236	155	156	242	193	200	266	126
Breckenridge W-2 P-2	P	387	32	258	99	155	-	-	-	-	128	128	98	157	134	120	164	93	112	142	131	120	173	82
Breckenridge Twp.	P	113	8	69	22	47	-	-	-	-	34	35	22	46	26	43	35	31	26	40	34	30	39	27
Campbell	P	152	13	144	57	85	-	-	-	-	75	67	61	80	85	66	86	41	66	72	72	63	102	39
Campbell Twp.	P	84	0	63	30	33	-	-	-	-	44	19	34	29	37	26	43	19	32	30	37	24	42	19
Champion Twp.	P	100	3	72	26	46	-	-	-	-	50	22	29	40	37	34	56	14	36	33	44	25	56	14
Connelly Twp.	P	83	5	45	11	34	-	-	-	-	14	31	8	37	17	28	24	19	11	31	14	26	20	22
Deerhorn Twp.	P	80	4	65	29	35	-	-	-	-	43	22	28	36	35	30	44	20	36	26	37	25	45	19
Foxhome	P	86	9	60	27	32	-	-	-	-	36	22	17	42	29	28	41	16	26	33	36	20	42	15
Foxhome Twp.	P	99	5	70	30	40	-	-	-	-	34	36	20	50	33	36	42	28	32	38	38	31	44	26
Kent	P	64	3	48	23	25	-	-	-	-	28	19	18	30	30	17	36	10	19	26	30	14	38	6
McCauleyville Twp.	P	39	0	29	9	20	-	-	-	-	18	11	9	19	16	13	14	11	9	15	12	11	21	7
Manston Twp.	P	48	1	38	19	19	-	-	-	-	24	14	24	13	19	19	26	11	19	17	20	16	26	10
Meadows Twp.	P	45	4	34	9	25	-	-	-	-	15	18	8	26	17	16	17	17	10	24	12	21	16	17
Mitchell Twp.	P	60	6	48	23	25	-	-	-	-	23	24	18	30	19	29	32	15	18	29	26	19	35	10
Nilsen Twp.	P	44	4	35	14	21	-	-	-	-	22	13	5	30	16	17	24	11	14	20	19	14	25	9
Nordick Twp.	P	80	6	51	25	25	-	-	-	-	29	22	19	32	22	27	25	23	18	28	21	26	30	18
Prairie View Twp.	P	145	4	108	54	53	-	-	-	-	72	35	60	46	59	46	71	33	60	42	65	38	73	31
Roberts Twp.	P	82	4	69	26	43	-	-	-	-	40	29	25	42	39	28	46	21	30	35	38	24	42	19
Rothsay	P	174	17	136	66	65	-	-	-	-	67	66	57	76	65	69	81	51	53	80	61	71	84	49
Sunnyside Twp.	P	92	4	59	18	39	-	-	-	-	29	29	19	39	19	40	33	21	16	37	24	28	34	24
Tanberg Twp.	P	71	2	52	31	21	-	-	-	-	41	10	34	18	33	19	37	14	35	16	35	15	39	12
Wolverton	P	102	5	74	34	39	-	-	-	-	38	36	27	47	34	39	37	32	27	44	36	35	43	27
Wolverton Twp.	P	90	4	68	19	49	-	-	-	-	31	37	17	51	29	38	39	29	25	43	31	36	39	28
COUNTY: 84 TOTALS:		**4407**	**307**	**3076**	**1261**	**1787**	**-**	**-**	**-**	**-**	**1657**	**1391**	**1238**	**1805**	**1557**	**1475**	**1893**	**1069**	**1288**	**1672**	**1498**	**1350**	**2031**	**949**
DISTRICT: 9B TOTALS		**17568**	**980**	**10921**	**5067**	**5654**	**-**	**-**	**-**	**-**	**6515**	**4210**	**5529**	**5146**	**5718**	**4740**	**6982**	**3405**	**4860**	**5603**	**5845**	**4282**	**7667**	**2918**
% OF VOTERS			**9.0**	**100.0**	**46.4**	**51.8**	**-**	**-**	**-**	**-**	**59.7**	**38.5**	**50.6**	**47.1**	**52.4**	**43.4**	**63.9**	**31.2**	**44.5**	**51.3**	**53.5**	**39.2**	**70.2**	**26.7**

VOTES POLLED ON: NOVEMBER 4, 1986

DISTRICT: 10A

	VOTING SYSTEM	VOTER REGISTRATION: PERSONS REGISTERED	VOTER REGISTRATION: PERSONS REGISTERED ON ELECTION DAY	VOTER REGISTRATION: TOTAL NUMBER OF PERSONS VOTING	U.S. REP DISTRICT 7: COLLIN (DFL)	U.S. REP DISTRICT 7: PETERSON (DFL)	U.S. REP DISTRICT 7: ARLAN (IR)	U.S. REP DISTRICT 7: STANGELAND (IR)	U.S. REP DISTRICT (DFL)	U.S. REP DISTRICT (IR)	U.S. REP DISTRICT (DFL)	U.S. REP DISTRICT (IR)	STATE SEN DISTRICT 10: LORENZ (DFL)	STATE SEN DISTRICT 10: THOMPSON (DFL)	STATE SEN DISTRICT 10: CALL (IR)	STATE SEN DISTRICT 10: LARSON (IR)	STATE REP DIST. 10A: JOHN (DFL)	STATE REP DIST. 10A: RANDALL (DFL)	STATE REP DIST. 10A: DENNIS (IR)	STATE REP DIST. 10A: POPPENHAGEN (IR)	GOVERNOR LT. GOV.: PERPICH AND (DFL)	GOVERNOR LT. GOV.: JOHNSON (DFL)	GOVERNOR LT. GOV.: LUDEMAN AND (IR)	GOVERNOR LT. GOV.: SCHULSTAD (IR)	SECRETARY OF STATE: JOAN (DFL)	SECRETARY OF STATE: GROWE (DFL)	SECRETARY OF STATE: DON (IR)	SECRETARY OF STATE: KOENIG (IR)	STATE AUDITOR: JOHN (DFL)	STATE AUDITOR: DOLLEY (DFL)	STATE AUDITOR: ARNE (IR)	STATE AUDITOR: CARLSON (IR)	STATE TREASURER: MICHAEL (DFL)	STATE TREASURER: MCGRATH (DFL)	STATE TREASURER: JOHN (IR)	STATE TREASURER: DREW (IR)	ATTORNEY GENERAL: HUBERT (DFL)	ATTORNEY GENERAL: HUMPHREY III (DFL)	ATTORNEY GENERAL: LEW (IR)	ATTORNEY GENERAL: FREEMAN (IR)
3 BECKER																																								
Burlington Twp.	P	556	53	366	152	211	-	-	-	-	130	230	130	232	150	212	199	164	117	234	171	183	227	131
Callaway	P	130	6	72	44	27	-	-	-	-	49	22	41	29	53	19	54	15	46	22	51	16	58	13
Callaway Twp.	P	172	5	106	64	42	-	-	-	-	73	33	67	38	60	45	75	29	63	40	71	31	80	25
Carsonville Twp.	P	160	8	99	59	35	-	-	-	-	62	27	71	25	59	37	70	22	53	40	64	26	73	21
Detroit Twp.	P	1250	84	831	414	412	-	-	-	-	351	472	340	481	372	448	508	310	323	484	385	408	545	272
Detroit Lakes W-1 P-1	C	580	35	318	166	130	-	-	-	-	155	135	153	143	148	133	193	96	142	160	173	119	229	74
Detroit Lakes W-1 P-2	C	566	45	346	183	145	-	-	-	-	158	165	126	198	163	152	216	107	144	179	166	147	218	107
Detroit Lakes W-2 P-1	C	717	53	502	244	240	-	-	-	-	212	264	194	281	226	241	293	179	180	295	243	231	313	171
Detroit Lakes W-2 P-2	C	708	87	498	199	274	-	-	-	-	172	295	161	310	199	264	244	217	154	318	192	271	274	203
Detroit Lakes W-3 P-1	C	664	45	444	205	215	-	-	-	-	171	240	155	260	173	225	245	167	158	256	191	216	265	160
Detroit Lakes W-3 P-2	C	711	63	508	217	275	-	-	-	-	165	326	148	343	204	276	265	215	141	346	205	275	292	202
Erie Twp.	P	717	64	506	248	251	-	-	-	-	221	276	221	279	202	285	301	194	202	289	246	238	321	172
Evergreen Twp.	P	161	9	113	52	60	-	-	-	-	50	62	45	68	52	58	68	41	52	56	55	51	79	31
Forest Twp.	P	38	9	39	12	26	-	-	-	-	16	22	14	23	14	24	23	16	12	27	17	21	19	20
Frazee	P	530	44	346	166	175	-	-	-	-	140	202	127	215	169	165	208	130	135	197	157	171	227	108
Green Valley Twp.	P	180	14	110	61	49	-	-	-	-	54	53	63	43	68	42	67	41	54	54	59	46	76	33
Height of Land Twp.	P	300	24	211	89	116	-	-	-	-	86	117	93	113	79	130	108	94	80	114	89	105	129	70
Holmesville Twp.	P	237	20	177	92	81	-	-	-	-	85	89	97	79	82	92	107	68	78	96	86	84	104	66
Lake View Twp.	P	1166	63	812	363	437	-	-	-	-	336	470	290	506	330	474	441	352	273	518	341	437	468	322
Maple Grove Twp.	P	248	7	152	79	69	-	-	-	-	100	49	92	53	89	58	105	39	94	48	99	43	113	33
Ogema	P	110	6	76	43	32	-	-	-	-	59	17	40	35	48	27	60	11	38	31	45	24	57	13
Osage Twp.	P	327	20	234	94	129	-	-	-	-	116	104	122	105	100	127	135	88	104	118	114	106	145	78
Pine Point Twp.	P	192	13	103	71	28	-	-	-	-	77	23	89	12	68	27	82	18	70	26	76	18	80	14
Richwood Twp.	P	329	18	209	115	91	-	-	-	-	126	83	110	97	126	81	155	49	106	98	125	78	151	54
Round Lake Twp.	P	114	2	67	21	46	-	-	-	-	34	30	30	35	28	39	34	31	27	36	32	31	36	28
Runeberg Twp.	P	188	5	115	47	68	-	-	-	-	55	56	57	55	54	59	62	51	51	60	56	51	66	42
Savannah Twp.	P	82	8	62	23	38	-	-	-	-	27	33	29	33	32	28	37	24	22	36	26	30	33	25
Shell Lake Twp.	P	175	9	125	80	44	-	-	-	-	69	50	80	43	77	44	91	32	69	52	81	39	88	34
Silver Leaf Twp.	P	219	15	133	71	62	-	-	-	-	72	58	64	66	60	70	93	36	62	65	70	52	94	33
Spruce Grove Twp.	P	212	9	157	76	79	-	-	-	-	79	77	75	77	69	87	87	69	67	88	76	75	95	59
Sugar Bush Twp.	P	215	20	145	70	75	-	-	-	-	81	58	77	64	73	68	96	44	78	58	84	52	98	37
Toad Lake Twp.	P	248	10	186	107	73	-	-	-	-	93	90	126	53	103	80	120	53	92	77	101	66	140	35
Two Inlets Twp.	P	143	8	101	56	44	-	-	-	-	54	44	57	38	51	49	61	37	46	49	58	37	72	26
White Earth Twp.	P	384	18	191	126	54	-	-	-	-	141	45	129	56	121	64	148	40	121	63	133	50	152	28
Wolf Lake	P	48	1	41	18	21	-	-	-	-	16	23	24	16	16	23	20	19	14	26	16	23	21	18
Wolf Lake Twp.	P	113	5	80	32	46	-	-	-	-	33	44	47	32	28	52	41	38	31	45	37	40	46	32
COUNTY: 3 TOTALS:		**12890**	**905**	**8581**	**4159**	**4200**	**-**	**-**	**-**	**-**	**3918**	**4384**	**3784**	**4536**	**3946**	**4305**	**5112**	**3136**	**3499**	**4701**	**4191**	**3891**	**5484**	**2790**

56 OTTER TAIL

Candor Twp.	P	235	8	142	47	92	-	-	-	-	45	96	50	92	47	92	69	73	42	97	51	89	73	67
Dent	P	112	10	75	27	47	-	-	-	-	19	53	20	49	32	42	39	33	22	48	27	39	43	26
Dora Twp.	P	337	13	191	93	92	-	-	-	-	79	109	79	108	86	101	102	84	74	108	93	90	126	60
Edna Twp.	P	441	23	266	125	139	-	-	-	-	96	164	91	167	70	192	135	124	98	155	115	139	151	106
Gorman Twp.	P	236	12	157	57	97	-	-	-	-	44	103	47	101	46	104	71	77	40	107	47	91	69	77
Hobart Twp.	P	334	15	225	99	125	-	-	-	-	101	121	96	125	120	104	138	83	95	109	120	94	152	69
Perham	P	1177	95	677	314	349	-	-	-	-	253	400	249	407	293	370	377	280	252	397	291	351	415	247
Perham Twp.	P	375	16	236	92	140	-	-	-	-	67	161	68	159	75	160	111	119	69	157	82	145	120	110
Vergas	P	173	21	145	63	78	-	-	-	-	40	100	48	92	54	90	68	70	54	83	56	79	81	61
COUNTY: 56 TOTALS:		**3420**	**213**	**2114**	**917**	**1159**	**-**	**-**	**-**	**-**	**744**	**1307**	**748**	**1300**	**823**	**1255**	**1110**	**943**	**746**	**1261**	**882**	**1117**	**1230**	**823**
DISTRICT: 10A TOTALS		**16310**	**1118**	**10695**	**5076**	**5359**	**-**	**-**	**-**	**-**	**4662**	**5691**	**4532**	**5836**	**4769**	**5560**	**6222**	**4079**	**4245**	**5962**	**5073**	**5008**	**6714**	**3613**
% OF VOTERS			**10.5**	**100.0**	**47.5**	**50.1**	**-**	**-**	**-**	**-**	**43.6**	**53.2**	**42.4**	**54.6**	**44.6**	**52.0**	**58.2**	**38.1**	**39.7**	**55.7**	**47.4**	**46.8**	**62.8**	**33.8**

VOTES POLLED ON: NOVEMBER 4, 1986

DISTRICT: 10B

		VOTING SYSTEM	VOTER REGISTRATION: PERSONS REGISTERED	VOTER REGISTRATION: PERSONS REGISTERED ON ELECTION DAY	VOTER REGISTRATION: TOTAL NUMBER OF PERSONS VOTING	U.S. REP DISTRICT 7: COLLIN PETERSON (DFL)	U.S. REP DISTRICT 7: ALAN STANGELAND (IR)	U.S. REP DISTRICT (DFL)	U.S. REP DISTRICT (IR)	U.S. REP DISTRICT (DFL)	U.S. REP DISTRICT (IR)	STATE SEN DISTRICT 10: LORENN THOMPSON (DFL)	STATE SEN DISTRICT 10: CAL LARSON (IR)	STATE REP DIST. 10B (DFL)	STATE REP DIST. 10B: BOB ANDERSON (IR)	GOVERNOR LT. GOV.: PERPICH AND JOHNSON (DFL)	GOVERNOR LT. GOV.: LUDEMAN AND SCHUULSTAD (IR)	SECRETARY OF STATE: JOAN GROWE (DFL)	SECRETARY OF STATE: DON KONING (IR)	STATE AUDITOR: JOHN DOLEY (DFL)	STATE AUDITOR: ARNE CARLSON (IR)	STATE TREASURER: MICHAEL GRATH (DFL)	STATE TREASURER: JOHN DREW (IR)	ATTORNEY GENERAL: HUBERT HUMPHREY III (DFL)	ATTORNEY GENERAL: LEW FREEMAN (IR)
56 OTTER TAIL																									
Aastad Twp.	P	146	5	97	49	46	-	-	-	-	41	56	-	81	47	49	57	35	35	57	44	50	63	33
Amor Twp.	P	331	19	235	93	137	-	-	-	-	78	152	-	147	85	146	111	113	71	159	89	135	126	100
Aurdal Twp.	P	873	24	526	232	290	-	-	-	-	226	294	-	439	240	281	276	234	173	335	214	289	307	207
Battle Lake	P	495	28	388	146	228	-	-	-	-	145	239	-	326	139	234	194	174	107	256	146	214	207	160
Buse Twp.	P	371	17	217	97	115	-	-	-	-	80	129	-	179	87	127	114	94	75	132	94	112	117	92
Carlisle Twp.	P	127	3	93	36	57	-	-	-	-	32	60	-	86	34	58	42	51	25	68	33	58	49	43
Clitherall Twp.	P	288	15	199	84	114	-	-	-	-	75	120	-	164	82	115	114	80	64	126	85	101	111	79
Dalton	P	181	8	136	70	64	-	-	-	-	60	76	-	114	67	67	76	58	56	76	63	65	87	45
Dane Prairie Twp.	P	484	19	340	159	177	-	-	-	-	124	212	-	303	133	204	170	160	135	191	135	191	189	145
Dead Lake Twp.	P	235	8	133	53	78	-	-	-	-	50	80	-	110	54	77	64	65	52	75	56	70	68	60
Dunn Twp.	P	395	19	216	78	136	-	-	-	-	79	132	-	170	99	113	123	84	83	126	102	104	132	79
Eagle Lake Twp.	P	227	10	166	112	53	-	-	-	-	95	64	-	111	94	70	116	44	88	71	95	62	122	40
Elizabeth	P	117	8	87	56	29	-	-	-	-	45	40	-	78	58	26	58	25	44	38	50	30	63	20
Elizabeth Twp.	P	355	16	230	94	133	-	-	-	-	92	134	-	202	103	124	119	106	75	145	92	122	128	97
Erhard City	P	105	3	54	29	23	-	-	-	-	25	29	-	49	27	27	35	19	32	22	36	17	40	14
Erhards Grove Twp.	P	243	7	165	119	42	-	-	-	-	104	60	-	132	90	72	112	49	86	73	107	49	121	39
Everts Twp.	P	398	23	264	117	140	-	-	-	-	95	162	-	220	112	148	142	111	91	162	125	124	162	95
Fergus Falls W-1 P-1	L	890	55	514	229	250	-	-	-	-	141	274	-	284	224	273	239	173	130	266	165	223	281	169
Fergus Falls W-1 P-2	L	840	42	519	193	304	-	-	-	-	146	313	-	339	210	291	241	206	120	325	165	265	261	193
Fergus Falls W-2 P-1	L	867	47	558	219	310	-	-	-	-	158	342	-	387	213	332	253	232	121	376	166	297	287	222

VOTES POLLED ON: NOVEMBER 4, 1986

DISTRICT: 10B

	VOTING SYSTEM	VOTER REGISTRATION: PERSONS REGISTERED	VOTER REGISTRATION: PERSONS REGISTERED ON ELECTION DAY	VOTER REGISTRATION: TOTAL NUMBER OF PERSONS VOTING	U.S. REP DISTRICT 7: COLLIN PETERSON (DFL)	U.S. REP DISTRICT 7: ARLAN STANGELAND (IR)	U.S. REP DISTRICT (DFL)	U.S. REP DISTRICT (IR)	U.S. REP DISTRICT (DFL)	U.S. REP DISTRICT (IR)	STATE SEN DISTRICT 10: LOREN THOMPSON (DFL)	STATE SEN DISTRICT 10: CAL LARSON (IR)	STATE REP DIST. 10B (DFL)	STATE REP DIST. 10B: BOB ANDERSON (IR)	GOVERNOR LT. GOV.: PERPICH AND JOHNSON (DFL)	GOVERNOR LT. GOV.: LUDEMAN AND SCHULSTAD (IR)	SECRETARY OF STATE: JOAN GROWE (DFL)	SECRETARY OF STATE: DON KONIG (IR)	STATE AUDITOR: JOHN DOOLEY (DFL)	STATE AUDITOR: ARNE CARLSON (IR)	STATE TREASURER: MICHAEL GRATH (DFL)	STATE TREASURER: JOHN DREW (IR)	ATTORNEY GENERAL: HUBERT HUMPHREY III (DFL)	ATTORNEY GENERAL: LEW FREEMAN (IR)
Fergus Falls W-2 P-2	L	926	56	600	267	300	-	-	-	-	186	365	-	391	253	333	303	237	172	364	216	293	319	234
Fergus Falls W-3 P-1	L	585	43	351	156	177	-	-	-	-	115	204	-	230	142	202	173	134	86	225	122	179	193	127
Fergus Falls W-3 P-2	L	897	39	554	247	272	-	-	-	-	159	337	-	375	215	322	271	195	136	329	194	263	294	187
Fergus Falls W-4 P-1	L	875	63	467	172	265	-	-	-	-	122	277	-	311	194	260	216	173	107	276	145	230	233	179
Fergus Falls W-4 P-2	L	900	86	916	235	342	-	-	-	-	161	383	-	396	245	342	266	262	149	380	198	309	289	251
Fergus Falls Twp.	P	677	43	507	208	295	-	-	-	-	165	334	-	440	253	242	238	256	125	366	172	315	262	235
Friberg Twp.	P	366	19	217	122	91	-	-	-	-	96	118	-	171	94	118	128	83	91	115	94	105	128	78
Lida Twp.	P	361	16	239	87	152	-	-	-	-	85	147	-	187	92	144	115	114	63	159	88	135	126	104
Maine Twp.	P	414	20	269	141	123	-	-	-	-	112	148	-	211	134	126	155	106	105	151	123	126	161	96
Maplewood Twp.	P	129	9	82	51	31	-	-	-	-	44	36	-	75	44	38	50	30	33	46	46	35	59	22
Norwegian Grove	P	195	4	124	67	55	-	-	-	-	60	64	-	104	66	57	93	28	63	58	73	45	98	25
Orwell Twp.	P	120	3	85	40	43	-	-	-	-	33	48	-	72	34	50	47	35	26	55	34	46	53	28
Oscar Twp	P	120	9	90	50	40	-	-	-	-	49	41	-	77	49	40	60	30	42	48	53	36	66	24
Pelican Twp.	P	374	22	265	124	139	-	-	-	-	101	159	-	224	126	135	176	80	100	149	127	121	172	80
Pelican Rapids	P	1103	58	813	366	433	-	-	-	-	236	557	-	689	337	444	433	354	273	502	334	433	462	324
St. Olaf Twp.	P	217	4	144	88	54	-	-	-	-	74	68	-	106	84	58	106	37	71	70	88	51	110	31
Scambler Twp.	P	285	17	169	86	82	-	-	-	-	77	87	-	132	78	86	101	64	74	90	81	82	97	69
Star Lake Twp.	P	235	9	135	65	68	-	-	-	-	48	83	-	112	59	74	71	60	51	79	64	66	77	50
Sverdrup Twp.	P	367	14	234	122	110	-	-	-	-	109	121	-	184	107	124	140	85	96	127	106	110	147	75
Tordenskjold Twp.	P	305	10	206	116	87	-	-	-	-	103	99	-	156	105	98	130	69	94	103	108	87	138	60
Trondhjem	P	112	4	76	39	37	-	-	-	-	32	41	-	66	31	42	45	30	27	48	34	40	49	24
Tumuli Twp.	P	232	12	143	68	75	-	-	-	-	63	79	-	127	73	69	86	56	65	77	68	74	85	56
Underwood	P	229	15	155	99	53	-	-	-	-	68	84	-	115	72	83	105	42	56	87	72	59	109	38
Western Twp.	P	113	2	75	24	51	-	-	-	-	25	50	-	63	21	54	28	47	24	50	27	48	36	38
COUNTY: 56 TOTALS:		**18105**	**953**	**12053**	**5305**	**6101**	**-**	**-**	**-**	**-**	**4214**	**6898**	**-**	**8935**	**5106**	**6375**	**6192**	**4720**	**3792**	**7033**	**4729**	**5866**	**6684**	**4367**
DISTRICT: 10B TOTALS		**18105**	**953**	**12053**	**5305**	**6101**	**-**	**-**	**-**	**-**	**4214**	**6898**	**-**	**8935**	**5106**	**6375**	**6192**	**4720**	**3792**	**7033**	**4729**	**5866**	**6684**	**4367**
% OF VOTERS			**7.9**	**100.0**	**44.0**	**50.6**	**-**	**-**	**-**	**-**	**35.0**	**57.2**	**-**	**74.1**	**42.4**	**52.9**	**51.4**	**39.2**	**31.5**	**58.4**	**39.2**	**48.7**	**55.5**	**36.2**

VOTES POLLED ON: NOVEMBER 4, 1986

DISTRICT: 11A

	VOTING SYSTEM	VOTER REGISTRATION: PERSONS REGISTERED	VOTER REGISTRATION: AS OF 7 A M	VOTER REGISTRATION: PERSONS REGISTERED ON	VOTER REGISTRATION: ELECTION DAY	VOTER REGISTRATION: TOTAL NUMBER OF PERSONS VOTING	U.S. REP DISTRICT 2: DAVE JOHNSON (DFL)	U.S. REP DISTRICT 2: VIN WEBER (IR)	U.S. REP DISTRICT (DFL)	U.S. REP DISTRICT (IR)	U.S. REP DISTRICT (DFL)	U.S. REP DISTRICT (IR)	STATE SEN DISTRICT 11: CHARLES BERG (DFL)	STATE SEN DISTRICT 11: PAUL ASNESS (IR)	STATE REP DIST. 11A: CHUCK BROWN (DFL)	STATE REP DIST. 11A: DOLORES MCCLERNON (IR)	GOVERNOR LT. GOV.: PERPICH AND JOHNSON (DFL)	GOVERNOR LT. GOV.: LUEMAN AND SCHULSTAD (IR)	SECRETARY OF STATE: JOAN GROWE (DFL)	SECRETARY OF STATE: DON KOENIG (IR)	STATE AUDITOR: JOHN DOLEY (DFL)	STATE AUDITOR: ARNE CARLSON (IR)	STATE TREASURER: MICHAEL GRATH (DFL)	STATE TREASURER: JOHN DREW (IR)	ATTORNEY GENERAL: HUBERT HUMPHREY III (DFL)	ATTORNEY GENERAL: LEW FREEMAN (IR)
6 BIG STONE																										
Akron Twp.	P	184	5	101	73	28	-	-	-	-	85	13	90	10	67	31	85	16	75	24	78	21	86	14
Almond Twp.	P	109	9	80	53	25	-	-	-	-	58	21	61	19	45	34	60	20	46	34	56	23	62	17
Artichoke Twp.	P	88	2	71	55	15	-	-	-	-	63	8	68	3	56	14	62	9	53	17	61	9	67	4
Barry	P	27	4	24	13	11	-	-	-	-	20	4	23	1	13	10	18	3	13	8	12	9	21	2
Big Stone Twp.	P	195	6	107	52	55	-	-	-	-	74	33	73	34	51	56	61	45	45	61	58	48	69	37
Browns Valley Twp.	P	353	9	215	172	41	-	-	-	-	200	15	198	16	164	45	178	33	169	40	183	24	184	22
Clinton	P	421	28	304	181	114	-	-	-	-	201	94	240	57	170	124	217	75	164	125	192	93	233	64
Correll	P	59	2	46	29	14	-	-	-	-	31	12	36	8	24	21	38	7	25	19	31	11	35	9
Foster Twp.	P	95	1	57	41	15	-	-	-	-	47	10	51	6	37	19	45	10	38	16	44	10	50	7
Graceville	P	490	29	356	241	105	-	-	-	-	307	44	314	40	237	110	294	53	243	101	250	91	303	40
Graceville Twp.	P	86	5	51	35	14	-	-	-	-	40	11	42	9	34	16	39	10	30	18	35	13	45	5
Malta Twp.	P	74	1	44	35	9	-	-	-	-	43	1	40	3	35	9	42	2	28	16	35	8	42	2
Moonshine Twp.	P	120	4	88	58	28	-	-	-	-	70	17	72	16	51	36	63	24	50	36	57	25	72	16
Odessa	P	113	7	72	32	39	-	-	-	-	44	27	55	17	33	38	50	20	36	34	42	27	48	22
Odessa Twp.	P	124	4	80	46	34	-	-	-	-	53	27	56	23	43	37	55	25	49	31	52	28	56	23
Ortonville Twp. W-1	P	955	86	643	275	360	-	-	-	-	353	283	396	242	277	353	370	263	226	405	294	336	399	229
Ortonville Twp. W-2	P	723	31	434	230	204	-	-	-	-	290	142	318	110	235	192	306	125	222	206	263	160	314	114
Otrey Twp.	P	91	2	68	49	19	-	-	-	-	59	9	63	5	45	22	56	12	48	20	58	10	66	2
Prior Twp.	P	122	5	84	58	25	-	-	-	-	63	21	57	27	48	36	67	16	46	35	60	21	65	19
Toqua Twp.	P	73	0	39	29	10	-	-	-	-	38	1	38	1	31	8	33	4	33	5	31	5	37	1
COUNTY: 6 TOTALS:		**4502**	**240**	**2964**	**1757**	**1165**	**-**	**-**	**-**	**-**	**2139**	**793**	**2291**	**647**	**1696**	**1211**	**2139**	**772**	**1639**	**1251**	**1892**	**972**	**2254**	**649**
75 STEVENS																										
Alberta	P	78	5	54	35	15	-	-	-	-	44	9	48	6	40	13	46	6	38	14	44	8	49	3
Baker Twp.	P	111	3	73	33	39	-	-	-	-	52	21	61	12	33	39	48	23	30	39	38	29	52	18
Chokio	P	343	10	264	162	99	-	-	-	-	209	53	243	19	145	111	181	72	130	117	164	86	217	45
Darnen Twp.	P	192	14	142	52	89	-	-	-	-	75	65	89	49	65	76	61	75	53	81	59	75	74	57
Hancock	P	457	36	407	188	202	-	-	-	-	234	163	306	91	206	187	258	126	177	206	200	180	276	111
Hodges Twp.	P	159	9	120	56	62	-	-	-	-	74	44	82	38	48	71	58	61	37	81	47	71	66	53
Horton Twp.	P	141	6	97	42	55	-	-	-	-	49	48	67	30	41	56	58	38	37	54	40	55	58	36
Moore Twp.	P	139	6	86	14	72	-	-	-	-	27	59	38	47	17	68	27	57	17	67	23	61	34	50
Morris W-1 P-A	P	529	28	318	167	148	-	-	-	-	216	101	245	69	196	121	223	91	184	121	182	123	234	81
Morris W-1 P-B	P	599	53	422	188	226	-	-	-	-	272	146	330	88	223	186	275	131	166	232	214	180	318	95
Morris W-2	P	1488	76	480	266	201	-	-	-	-	315	151	355	109	285	182	336	126	229	224	264	179	361	101
Morris W-3	P	941	50	639	323	310	-	-	-	-	448	188	500	136	365	263	429	198	292	326	357	270	464	165

VOTES POLLED ON: NOVEMBER 4, 1986

DISTRICT: 11A

		VOTER REGISTRATION				U.S. REP DISTRICT 2		U.S. REP DISTRICT		U.S. REP DISTRICT		STATE SEN DISTRICT 11		STATE REP DIST. 11A		GOVERNOR LT. GOV.		SECRETARY OF STATE		STATE AUDITOR		STATE TREASURER		ATTORNEY GENERAL	
	VOTING SYSTEM	PERSONS REGISTERED	AS OF 7 AM	PERSONS REGISTERED ON ELECTION DAY	TOTAL NUMBER OF PERSONS VOTING	DAVE JOHNSON 1 5 0 1 0 2	VIN WEBER 1 0 5 0 2 0 1					CHARLES BERG 1 3 1 0 1 0 1	PAUL AASNESS 1 3 1 0 2 0 1	CHUCK BROWN 2 0 8 0 1 0 1	DOLORES MCCLERNON 2 0 8 0 2 0 1	PERPICH AND JOHNSON 3 3 1 0 1 0 4	LUDEMAN AND SCHULSTAD 3 3 1 0 2 0 3	JOAN GROWE 3 3 2 0 2 0 1	DON KOENIG 3 3 2 0 2 0 1	JOHN DOOLEY 3 3 3 0 1 0 1	ARNE CARLSON 3 3 3 0 2 0 1	MICHAEL MCGRATH 3 3 4 0 1 0 3	JOHN DREW 3 3 4 0 2 0 2	HUBERT HUMPHREY III 3 3 5 0 1 0 3	LEW FREEMAN 3 3 5 0 2 0 2
						DFL	IR	DFL	IR	DFL	IR	DFL	IR	DFL	IR	DFL	IR	DFL	IR	DFL	IR	DFL	IR	DFL	IR
Scott Twp.	P	110	3	80	52	27	-	-	-	-	62	17	69	7	44	34	56	21	45	33	51	27	62	17
Stevens Twp.	P	76	4	64	43	21	-	-	-	-	53	10	61	3	35	29	49	14	34	27	47	16	54	10
Synnes Twp.	P	75	3	62	38	24	-	-	-	-	47	15	54	8	42	19	47	15	38	22	42	16	50	10
COUNTY: 75 TOTALS:		**5438**	**306**	**3308**	**1659**	**1590**	**-**	**-**	**-**	**-**	**2177**	**1090**	**2548**	**712**	**1785**	**1455**	**2152**	**1054**	**1507**	**1644**	**1772**	**1376**	**2369**	**852**
76 SWIFT																									
Appleton	P	1021	80	786	490	278	-	-	-	-	564	205	647	132	448	321	567	203	459	300	505	244	607	158
Appleton Twp.	P	163	13	115	67	47	-	-	-	-	82	31	96	18	59	55	71	43	57	57	59	53	70	40
Benson W-1	P	964	63	632	371	254	-	-	-	-	452	177	464	160	368	254	455	167	348	266	418	192	484	134
Benson W-2	P	1007	54	751	453	291	-	-	-	-	503	245	553	187	443	290	503	238	385	354	449	282	552	187
Benson Twp.	P	228	14	163	96	66	-	-	-	-	136	27	130	31	92	67	122	41	94	68	109	50	128	33
Clontarf	P	91	9	75	57	16	-	-	-	-	59	14	70	4	41	33	63	11	50	20	55	16	66	9
Clontarf Twp.	P	57	1	35	27	8	-	-	-	-	33	2	34	1	18	15	28	4	22	11	23	9	33	2
Danvers	P	69	1	58	38	20	-	-	-	-	42	15	48	9	28	30	43	15	32	25	38	19	48	9
Fairfield Twp.	P	112	1	85	62	23	-	-	-	-	75	10	75	10	58	27	68	15	58	23	63	20	73	10
Hegbert Township	P	106	2	71	55	16	-	-	-	-	59	12	62	9	59	12	58	11	52	17	56	12	63	7
Holloway	P	98	5	78	52	24	-	-	-	-	60	16	70	7	45	31	59	17	51	23	58	17	65	11
Marysland Twp.	P	93	5	60	53	7	-	-	-	-	54	5	54	6	36	23	51	8	42	16	45	14	56	2
Moyer Twp.	P	88	10	80	60	19	-	-	-	-	69	11	72	8	53	24	61	19	48	30	55	19	70	6
Shible Twp.	P	112	9	89	59	30	-	-	-	-	71	17	76	13	55	33	63	26	50	38	55	33	72	16
Tara Twp.	P	84	5	58	44	13	-	-	-	-	50	8	49	8	31	25	49	8	40	17	46	10	50	7
COUNTY: 76 TOTALS:		**4293**	**272**	**3136**	**1984**	**1112**	**-**	**-**	**-**	**-**	**2309**	**795**	**2500**	**603**	**1834**	**1240**	**2261**	**826**	**1788**	**1265**	**2034**	**990**	**2437**	**631**
78 TRAVERSE																									
Arthur Twp.	P	76	5	60	46	13	-	-	-	-	49	9	51	9	37	22	44	16	38	12	45	9	47	10
Browns Valley	P	511	35	344	166	165	-	-	-	-	210	120	243	92	172	157	216	102	173	142	188	117	253	74
Clifton Twp.	P	80	1	68	43	25	-	-	-	-	52	16	53	14	41	27	50	14	38	24	44	20	54	12
Croke Twp. + Dumont .	P	215	4	150	85	62	-	-	-	-	110	36	108	39	89	55	106	37	77	62	92	41	121	22
Dollymount Twp.	P	66	1	54	29	25	-	-	-	-	36	16	37	17	28	26	35	18	25	28	27	26	35	18
Folsom Twp.	P	84	3	59	27	30	-	-	-	-	33	25	40	18	23	36	44	15	32	24	34	21	42	15
Lake Valley Twp.	P	194	12	156	87	69	-	-	-	-	117	39	113	43	83	72	114	42	77	79	92	63	118	38
Leonardsville Twp. ...	P	102	2	90	49	41	-	-	-	-	68	20	71	17	42	47	51	36	43	45	47	38	63	27
Monson Twp.	P	118	12	109	75	33	-	-	-	-	82	25	81	25	68	38	92	15	62	44	77	26	92	16
Parnell Twp.	P	68	0	56	32	24	-	-	-	-	41	15	41	15	28	28	35	20	33	22	37	17	39	17
Redpath Twp.	P	55	1	48	40	8	-	-	-	-	42	6	43	5	39	8	43	5	34	13	37	9	44	4
Tara Twp.	P	109	1	71	50	21	-	-	-	-	60	11	56	15	39	31	51	19	49	19	50	18	53	18

Taylor Twp.	P	88	3	65	33	30	-	-	-	-	46	18	37	27	37	28	48	12	31	30	33	27	49	14
Tintah	P	73	4	49	26	20	-	-	-	-	23	24	18	30	24	19	35	8	27	14	29	14	37	8
Tintah Twp.	P	42	3	34	15	18	-	-	-	-	16	18	16	18	12	21	27	7	13	21	14	19	26	7
Walls Twp.	P	69	5	60	37	22	-	-	-	-	41	19	47	13	28	31	49	10	34	25	40	18	49	10
Wheaton P-1	P	685	25	504	249	239	-	-	-	-	307	191	299	194	256	233	344	130	233	232	265	191	373	107
Wheaton P-2	P	594	37	447	230	209	-	-	-	-	317	126	314	126	247	189	322	113	227	204	257	158	342	93
Windsor Twp.	P	39	2	31	17	12	-	-	-	-	24	6	22	8	14	16	25	5	16	12	20	8	23	6
COUNTY: 78 TOTALS:		**3268**	**156**	**2455**	**1336**	**1066**	**-**	**-**	**-**	**-**	**1674**	**740**	**1690**	**725**	**1307**	**1084**	**1731**	**624**	**1262**	**1052**	**1428**	**840**	**1860**	**516**
DISTRICT: 11A TOTALS		**17501**	**974**	**11863**	**6736**	**4933**	**-**	**-**	**-**	**-**	**8299**	**3418**	**9029**	**2687**	**6622**	**4990**	**8283**	**3276**	**6196**	**5212**	**7126**	**4178**	**8920**	**2648**
% OF VOTERS			**8.2**	**100.0**	**56.8**	**41.6**	**-**	**-**	**-**	**-**	**70.0**	**28.8**	**76.1**	**22.7**	**55.8**	**42.1**	**69.8**	**27.6**	**52.2**	**43.9**	**60.1**	**35.2**	**75.2**	**22.3**

VOTES POLLED ON: NOVEMBER 4, 1986

DISTRICT: 11B

	VOTING SYSTEM	VOTER REGISTRATION: PERSONS REGISTERED	VOTER REGISTRATION: PERSONS AS OF 7 A M	VOTER REGISTRATION: PERSONS REGISTERED ON ELECTION DAY	VOTER REGISTRATION: TOTAL NUMBER OF PERSONS VOTING	U.S. REP DISTRICT 2: DAVE JOHNSON DFL	U.S. REP DISTRICT 2: VIN WEBER IR	U.S. REP DISTRICT 7: COLLIN PETERSON DFL	U.S. REP DISTRICT 7: ARLAN STANGELAND IR	U.S. REP DISTRICT: DFL	U.S. REP DISTRICT: IR	STATE SEN DISTRICT 11: CHARLES BERG DFL	STATE SEN DISTRICT 11: PAUL ASNESS IR	STATE REP DIST. 11B: CLAIR NELSON DFL	STATE REP DIST. 11B: DAVE FJOSLIEN IR	GOVERNOR LT. GOV.: PERPICH AND JOHNSON DFL	GOVERNOR LT. GOV.: LUDEMAN AND SCHULSTAD IR	SECRETARY OF STATE: JOAN GROWE DFL	SECRETARY OF STATE: DON KOENIG IR	STATE AUDITOR: JOHN DOLLEY DFL	STATE AUDITOR: ARNE CARLSON IR	STATE TREASURER: MICHAEL MCGRATH DFL	STATE TREASURER: JOHN DREW IR	ATTORNEY GENERAL: HUBERT HUMPHREY III DFL	ATTORNEY GENERAL: LEW FREEMAN IR
21 DOUGLAS																									
Alexandria W-1	C	1160	109	581	215	316	-	-	-	-	242	276	258	278	227	292	293	246	156	388	227	307	325	227
Alexandria W-2	C	921	75	480	202	251	-	-	-	-	240	199	234	216	216	227	282	162	145	310	209	236	331	129
Alexandria W-3	C	1198	68	617	231	377	-	-	-	-	287	311	296	314	255	340	347	259	189	429	259	349	380	236
Alexandria W-4	C	1165	43	496	186	278	-	-	-	-	223	225	218	255	198	253	255	206	147	322	196	249	302	177
Alexandria W-5	C	1170	91	579	245	334	-	-	-	-	260	288	303	276	271	290	323	241	180	397	255	302	369	210
Alexandria Twp.	P	2576	82	1662	672	970	-	-	-	-	791	850	784	868	713	935	932	708	487	1143	711	887	991	630
Brandon	P	275	21	226	82	142	-	-	-	-	93	133	114	111	167	54	144	77	60	162	101	115	151	69
Brandon Twp.	P	357	23	251	94	155	-	-	-	-	112	139	128	120	98	152	143	104	72	173	116	124	151	93
Evansville	P	344	24	287	122	156	-	-	-	-	107	178	160	124	131	149	172	102	88	186	130	144	188	87
Evansville Twp.	P	136	10	112	45	64	-	-	-	-	44	66	55	57	52	59	69	40	25	83	44	63	72	36
Garfield	P	159	12	109	51	56	-	-	-	-	57	50	63	46	43	64	61	44	34	71	49	53	73	33
Holmes City Twp.	P	414	17	287	135	144	-	-	-	-	149	130	129	158	123	159	180	98	104	168	146	124	177	93
Ida Twp.	P	499	32	313	154	157	-	-	-	-	179	131	173	137	130	177	189	119	101	202	132	162	182	113
Kensington	P	167	10	128	47	75	-	-	-	-	54	72	53	74	50	76	69	53	35	86	46	74	82	42
La Grand Twp.	P	2126	140	1366	551	791	-	-	-	-	647	683	686	653	571	770	808	527	409	920	577	730	843	489
Lake Mary Twp.	P	544	33	371	192	177	-	-	-	-	235	132	194	176	170	196	259	104	147	214	204	151	272	87
Leaf Valley Twp	P	292	8	181	86	93	-	-	-	-	96	81	64	116	32	50	112	65	55	122	80	96	117	61
Lund Twp.	P	186	3	131	60	70	-	-	-	-	55	75	66	65	59	71	78	52	49	81	63	64	84	42
Millerville	P	75	5	64	26	36	-	-	-	-	43	21	36	27	46	27	45	15	26	32	35	24	51	11
Millerville Twp.	P	179	13	123	51	72	-	-	-	-	61	61	52	69	54	64	69	48	43	73	57	61	85	35
Moe Twp.	P	310	16	235	111	117	-	-	-	-	131	100	127	106	93	141	155	76	93	138	114	114	154	74
Solem Twp.	P	170	13	127	69	58	-	-	-	-	65	62	69	58	63	64	83	44	52	75	66	59	84	41
Urness Twp.	P	166	6	126	64	61	-	-	-	-	68	55	69	55	65	61	81	44	52	70	64	56	88	35
COUNTY: 21 TOTALS:		**14589**	**854**	**8852**	**3691**	**4950**	**0**	**0**	**-**	**-**	**4239**	**4318**	**4331**	**4359**	**3827**	**4671**	**5149**	**3434**	**2749**	**5845**	**3881**	**4544**	**5552**	**3050**

VOTES POLLED ON: NOVEMBER 4, 1986

DISTRICT: 11B

	VOTING SYSTEM	VOTER REGISTRATION: PERSONS REGISTERED	VOTER REGISTRATION: PERSONS REGISTERED ON ELECTION DAY	VOTER REGISTRATION: TOTAL NUMBER OF PERSONS VOTING	U.S. REP DISTRICT 2: DAVE JOHNSON (DFL)	U.S. REP DISTRICT 2: VIN WEBER (IR)	U.S. REP DISTRICT 7: COLLIN PETERSON (DFL)	U.S. REP DISTRICT 7: ARLAN STANGELAND (IR)	U.S. REP DISTRICT (DFL)	U.S. REP DISTRICT (IR)	STATE SEN DISTRICT 11: CHARLES BERG (DFL)	STATE SEN DISTRICT 11: PAUL AASENSESS (IR)	STATE REP DIST. 11B: CLAIR NELSON (DFL)	STATE REP DIST. 11B: DAVE FJOSLIEN (IR)	GOVERNOR LT. GOV.: PERPICH AND JOHNSON (DFL)	GOVERNOR LT. GOV.: LUDEMAN AND SCHULSTAD (IR)	SECRETARY OF STATE: JOAN GROWE (DFL)	SECRETARY OF STATE: DON KONING (IR)	STATE AUDITOR: JOHN DOLLEY (DFL)	STATE AUDITOR: ARNE CARLSON (IR)	STATE TREASURER: MICHAEL GRATH (DFL)	STATE TREASURER: JOHN DREW (IR)	ATTORNEY GENERAL: HUBERT HUMPHREY III (DFL)	ATTORNEY GENERAL: LEW FREEMAN (IR)
26 GRANT																								
Ashby	P	322	22	247	122	116	-	-	-	-	152	89	140	105	138	107	180	64	115	123	133	99	179	12
Barrett	P	285	21	201	121	75	-	-	-	-	137	64	148	49	123	72	146	45	115	81	135	59	155	39
Delaware Twp.	P	107	0	86	38	48	-	-	-	-	57	28	40	46	47	38	62	23	39	47	46	38	62	22
Elbow Lake	P	925	44	741	361	364	-	-	-	-	366	369	440	291	380	345	470	239	328	375	376	311	497	222
Elbow Lake Twp.	P	109	4	89	51	34	-	-	-	-	57	31	61	26	64	25	73	16	57	28	63	21	73	16
Elk Lake Twp.	P	183	14	158	87	69	-	-	-	-	90	67	112	45	81	76	109	47	80	73	96	59	116	39
Erdahl Twp.	P	215	12	179	91	82	-	-	-	-	109	67	104	72	106	71	123	50	91	82	110	59	133	42
Gorton Twp.	P	71	4	50	31	18	-	-	-	-	36	14	32	18	41	9	42	8	33	17	42	8	47	3
Herman	P	345	22	250	127	120	-	-	-	-	152	96	143	105	119	130	163	78	117	124	136	105	192	56
Hoffma	P	429	26	327	133	184	-	-	-	-	159	161	188	134	153	169	200	113	115	197	148	163	219	96
Land Twp.	P	142	7	110	54	55	-	-	-	-	48	62	50	58	41	68	64	46	39	70	57	53	71	39
Lawrence Twp.	P	78	4	66	-	-	27	39	-	-	19	47	25	41	22	42	31	35	23	43	25	38	28	38
Lien Twp.	P	106	8	91	42	47	-	-	-	-	45	44	48	43	44	45	61	29	36	53	45	42	62	26
Logan Twp.	P	106	6	70	39	30	-	-	-	-	47	23	43	26	41	29	52	17	40	28	43	23	57	11
Macsville Twp.	P	106	5	86	44	42	-	-	-	-	58	28	46	40	41	44	60	25	38	47	47	38	67	19
Norcross	P	63	3	38	15	23	-	-	-	-	17	20	19	18	20	18	23	15	18	17	19	15	25	12
North Ottawa Twp.	P	71	0	61	26	33	-	-	-	-	25	36	24	36	15	45	28	30	19	40	18	40	30	30
Pelican Lake Twp.	P	259	14	190	91	94	-	-	-	-	108	80	90	98	104	81	116	68	92	93	104	78	129	59
Pomme de Terre Twp.	P	137	0	104	-	-	81	23	-	-	82	22	79	25	72	32	83	20	74	29	84	18	92	11
Roseville Twp.	P	119	3	74	42	32	-	-	-	-	50	23	53	19	29	43	54	20	39	33	42	32	62	12
Sanford Twp.	P	109	4	93	52	40	-	-	-	-	57	35	59	32	58	33	64	27	39	51	55	35	69	24
Stony Brook Twp.	P	110	8	98	-	-	57	41	-	-	58	40	58	40	63	35	77	20	56	41	68	29	79	18
Wendell	P	164	6	136	-	-	74	62	-	-	73	62	78	55	77	56	91	41	75	56	76	53	93	41
COUNTY: 26 TOTALS:		**4561**	**237**	**3545**	**1567**	**1506**	**239**	**165**	**-**	**-**	**2002**	**1508**	**2080**	**1422**	**1879**	**1613**	**2372**	**1076**	**1678**	**1748**	**1968**	**1416**	**2537**	**887**
75 STEVENS																								
Donnelly	P	164	15	139	71	62	-	-	-	-	94	44	88	50	71	63	94	41	72	58	83	44	100	33
Donnelly Twp.	P	112	5	91	50	40	-	-	-	-	58	32	56	33	44	44	56	32	49	38	52	35	65	22
Eldorado Twp.	P	89	2	62	19	42	-	-	-	-	45	17	33	29	22	40	35	26	22	39	26	35	40	21
Everglade Twp.	P	90	5	66	46	20	-	-	-	-	57	9	46	20	37	29	53	13	33	30	42	19	57	8
Framnas Twp.	P	224	8	167	81	84	-	-	-	-	110	57	89	76	87	78	115	50	83	83	97	67	113	52
Morris Twp.	P	268	15	177	81	94	-	-	-	-	115	61	89	82	93	83	113	61	73	96	85	84	123	51
Pepperton Twp.	P	108	6	86	56	30	-	-	-	-	64	20	65	20	58	26	64	19	46	34	55	25	70	15
Rendsville Twp.	P	125	6	93	40	53	-	-	-	-	48	45	35	57	34	59	47	42	37	50	39	50	58	34
Swan Lake Twp.	P	134	2	94	32	62	-	-	-	-	39	54	35	59	32	60	48	46	33	60	33	60	48	45
COUNTY: 75 TOTALS:		**1314**	**64**	**975**	**476**	**487**	**0**	**0**	**-**	**-**	**630**	**339**	**536**	**426**	**478**	**482**	**625**	**330**	**448**	**488**	**512**	**419**	**674**	**281**
DISTRICT: 11B TOTALS		**20464**	**1155**	**13372**	**5734**	**6943**	**239**	**165**	**-**	**-**	**6871**	**6165**	**6947**	**6207**	**6184**	**6766**	**8146**	**4840**	**4875**	**8081**	**6361**	**6379**	**8763**	**4218**
% OF VOTERS			**8.6**	**100.0**	**42.9**	**51.9**	**1.8**	**1.2**	**-**	**-**	**51.4**	**46.1**	**52.0**	**46.4**	**46.2**	**50.6**	**60.9**	**36.2**	**36.5**	**60.4**	**47.6**	**47.7**	**65.5**	**31.5**

VOTES POLLED ON: NOVEMBER 4, 1986

DISTRICT: 12A

		VOTER REGISTRATION			U.S. REP DISTRICT 7		U.S. REP DISTRICT		U.S. REP DISTRICT		STATE SEN DISTRICT 12		STATE REP DIST. 12A		GOVERNOR LT. GOV.		SECRETARY OF STATE		STATE AUDITOR		STATE TREASURER		ATTORNEY GENERAL	
	VOTING SYSTEM	PERSONS REGISTERED AS OF 7 AM	PERSONS REGISTERED ON ELECTION DAY	TOTAL NUMBER OF PERSONS VOTING	COLLIN PETERSON 110102	ARLAN STANGELAND 110021					MYRTON WEGENER 132001	DON ANDERSON 132001	CHARLES WINKELS 310101	DON RICHTER 210201	PERPICH AND JOHNSON 310104	LUDEMAN AND SCHUSTAD 310203	JOAN GROWE 320201	DON KOENIG 320201	JOHN DOLLEY 330101	ARNE CARLSON 330201	MICHAEL GRATH 340103	JOHN DREW 340202	HUBERT HUMPHREY III 350103	LEW FREEMAN 350202
					DFL	IR	DFL	IR	DFL	IR	DFL	IR	DFL	IR	DFL	IR	DFL	IR	DFL	IR	DFL	IR	DFL	IR
56 OTTER TAIL																								
Blowers Twp.	P	177	18	132	67	64	-	-	-	-	62	69	74	58	57	71	69	60	64	63	58	69	80	48
Bluffton	P	110	24	98	41	53	-	-	-	-	36	61	46	49	31	63	33	58	30	59	41	46	56	36
Bluffton Twp.	P	250	11	168	59	109	-	-	-	-	46	121	74	94	55	110	82	82	57	106	60	102	91	71
Butler Twp.	P	208	7	115	55	58	-	-	-	-	62	49	60	50	49	64	62	47	45	57	52	49	64	38
Clitherall	P	82	3	50	32	17	-	-	-	-	23	23	33	15	24	25	39	9	22	23	32	12	35	10
Compton Twp.	P	383	21	279	111	166	-	-	-	-	96	183	113	165	104	169	145	129	96	173	105	160	165	105
Corliss Twp.	P	247	8	138	69	68	-	-	-	-	58	74	65	69	58	80	79	55	61	69	73	58	92	40
Deer Creek	P	211	11	156	73	81	-	-	-	-	62	91	78	75	77	75	94	58	68	80	78	65	100	48
Deer Creek Twp.	P	216	10	151	93	56	-	-	-	-	82	66	95	53	88	59	96	53	86	60	88	59	107	39
Eastern Twp.	P	190	5	120	64	56	-	-	-	-	63	54	76	42	63	55	87	30	61	56	71	43	89	27
Effington Twp.	P	207	6	116	67	48	-	-	-	-	76	34	66	45	58	57	77	33	64	43	72	31	89	24
Elmo Twp.	P	218	4	128	63	63	-	-	-	-	72	55	76	48	64	62	88	38	59	63	72	51	94	30
Folden Twp.	P	182	6	120	75	43	-	-	-	-	74	43	82	36	77	42	89	29	75	42	85	29	93	26
Girard Twp.	P	384	21	257	111	146	-	-	-	-	117	135	110	140	110	141	140	111	97	154	109	137	155	94
Henning	P	489	24	385	159	213	-	-	-	-	137	231	151	219	160	212	222	141	125	233	143	203	215	144
Henning Twp.	P	193	6	137	53	80	-	-	-	-	55	79	56	72	55	79	76	57	48	82	70	58	83	46
Homestead Twp.	P	191	5	130	70	58	-	-	-	-	58	71	63	65	55	73	72	56	60	66	62	65	85	43
Inman Twp.	P	176	5	107	55	52	-	-	-	-	52	55	64	40	55	49	71	34	53	53	56	49	75	28
Leaf Lake Twp.	P	291	14	190	80	108	-	-	-	-	84	106	85	104	88	101	100	89	67	119	82	102	112	75
Leaf Mountain Twp.	P	155	5	89	51	37	-	-	-	-	58	28	46	39	49	38	59	28	44	40	49	33	67	19
Newton Twp.	P	400	13	280	170	105	-	-	-	-	143	133	161	116	169	105	197	80	149	125	166	98	211	65
New York Mills	P	560	29	382	195	181	-	-	-	-	177	194	211	159	213	160	241	132	182	188	210	158	264	109
Nidaros Twp.	P	182	3	124	76	45	-	-	-	-	67	49	71	44	69	54	74	46	57	58	66	48	82	40
Oak Valley Twp.	P	249	7	157	77	77	-	-	-	-	76	78	86	70	74	79	99	55	70	81	77	72	105	48
Ottertail	P	159	17	127	39	85	-	-	-	-	34	90	38	87	51	74	57	65	33	89	42	72	70	50
Otter Tail Twp.	P	232	8	149	54	94	-	-	-	-	45	102	52	95	59	88	70	76	42	102	50	92	74	71
Otto Twp.	P	261	22	192	127	64	-	-	-	-	101	90	118	73	97	93	124	64	94	90	109	73	131	55
Paddock Twp.	P	196	15	144	74	70	-	-	-	-	85	58	88	54	80	63	93	49	74	66	83	55	99	43
Parkers Prairie	P	546	62	478	189	269	-	-	-	-	175	279	193	247	174	281	239	192	157	275	189	227	274	161
Parkers Prairie Twp.	P	194	13	135	49	82	-	-	-	-	42	90	56	74	46	86	60	70	42	86	50	75	69	62
Pine Lake Twp.	P	243	23	146	57	87	-	-	-	-	51	89	60	82	64	81	82	60	56	87	67	71	88	56
Richville	P	92	5	47	25	20	-	-	-	-	18	28	20	25	23	23	31	16	25	22	24	18	29	17
Rush Lake Twp.	P	430	31	298	134	163	-	-	-	-	108	185	145	148	126	166	161	133	120	165	133	150	182	103
Urbank	P	51	4	38	13	25	-	-	-	-	27	11	21	17	26	12	29	4	14	19	16	16	29	7
Vining	P	67	3	55	28	26	-	-	-	-	28	24	30	25	19	36	33	18	23	28	25	27	39	14
Wadena P-5	P	6	1	4	2	2	-	-	-	-	0	4	0	4	2	2	3	1	1	3	2	2	2	2
Woodside Twp.	P	178	7	100	52	48	-	-	-	-	63	36	50	50	42	55	62	37	46	51	52	43	61	38
COUNTY: 56 TOTALS:		**8606**	**477**	**5922**	**2809**	**3019**	**-**	**-**	**-**	**-**	**2613**	**3168**	**2913**	**2848**	**2711**	**3083**	**3435**	**2295**	**2467**	**3176**	**2819**	**2718**	**3756**	**1932**

VOTES POLLED ON: NOVEMBER 4, 1986

DISTRICT: 12A

	VOTING SYSTEM	VOTER REGISTRATION: PERSONS REGISTERED AS OF 7 A M	VOTER REGISTRATION: PERSONS REGISTERED ON ELECTION DAY	VOTER REGISTRATION: TOTAL NUMBER OF PERSONS VOTING	U.S. REP DISTRICT 7: COLLIN PETERSON 1302101 DFL	U.S. REP DISTRICT 7: ARLAN STANGELAND 1302021 IR	U.S. REP DISTRICT: DFL	U.S. REP DISTRICT: IR	U.S. REP DISTRICT: DFL	U.S. REP DISTRICT: IR	STATE SEN DISTRICT 12: MYRTON WENGENER 1302101 DFL	STATE SEN DISTRICT 12: DON ANDERSON 1302201 IR	STATE REP DIST. 12A: CHARLES WINKELS 2101001 DFL	STATE REP DIST. 12A: DON RICHTER 2101001 IR	GOVERNOR LT. GOV.: PERPICH AND JOHNSON 3310104 DFL	GOVERNOR LT. GOV.: LUDEMAN AND SCHULSTAD 3310203 IR	SECRETARY OF STATE: JOAN GROWE 3320201 DFL	SECRETARY OF STATE: DON KOENIG 3320201 IR	STATE AUDITOR: JOHN DOOLEY 3330101 DFL	STATE AUDITOR: ARNE CARLSON 3330201 IR	STATE TREASURER: MICHAEL GRATH 3340103 DFL	STATE TREASURER: JOHN DREW 3340202 IR	ATTORNEY GENERAL: HUBERT HUMPHREY III 3350103 DFL	ATTORNEY GENERAL: LEW FREEMAN 3350202 IR
77 TODD																								
Hewitt	P	166	18	135	69	61	-	-	-	-	57	73	59	69	71	57	87	38	55	70	64	58	92	35
Stowe Prairie Twp.	P	310	11	211	112	96	-	-	-	-	101	103	101	109	103	103	135	70	100	105	112	88	140	62
COUNTY: 77 TOTALS:		**476**	**29**	**346**	**181**	**157**	**-**	**-**	**-**	**-**	**158**	**176**	**160**	**178**	**174**	**160**	**222**	**108**	**155**	**175**	**176**	**146**	**232**	**97**
80 WADENA																								
Aldrich	P	56	3	40	19	21	-	-	-	-	19	20	18	22	16	24	23	17	17	21	18	21	22	18
Aldrich Twp.	P	289	7	175	59	116	-	-	-	-	47	128	57	117	56	117	81	94	53	121	67	106	90	82
Blueberry Twp.	P	354	25	206	102	101	-	-	-	-	90	116	118	82	110	94	139	67	92	111	112	92	131	70
Bullard Twp.	P	121	5	72	25	47	-	-	-	-	25	47	31	41	30	41	29	41	24	47	28	39	39	31
Huntersville Twp.	P	57	5	48	19	26	-	-	-	-	21	24	31	16	21	23	25	21	19	25	20	21	26	17
Leaf River Twp.	P	323	19	227	92	133	-	-	-	-	94	131	126	100	94	129	137	84	98	120	111	107	139	82
Lyons Twp.	P	88	2	48	21	25	-	-	-	-	19	27	19	27	16	29	21	24	14	26	18	22	23	23
Meadow Twp.	P	147	3	104	54	49	-	-	-	-	61	43	69	35	62	40	67	36	59	42	60	38	69	31
Menahga	P	734	32	443	240	193	-	-	-	-	230	201	260	170	241	192	294	139	233	192	253	166	297	129
Nimrod	P	48	4	38	21	17	-	-	-	-	24	13	27	11	23	14	25	13	18	18	24	13	28	7
North Germany Twp.	P	207	6	124	39	81	-	-	-	-	39	84	44	78	34	90	48	73	27	94	39	80	54	63
Orton Twp.	P	173	7	126	78	45	-	-	-	-	75	46	85	38	73	47	85	36	69	50	76	43	94	24
Red Eye Twp.	P	255	8	141	62	75	-	-	-	-	62	79	66	74	52	88	86	52	56	80	61	74	75	56
Rockwood Twp.	P	259	9	167	83	81	-	-	-	-	94	73	87	77	81	86	107	56	83	80	87	73	112	53
Sebeka	P	505	32	349	169	171	-	-	-	-	155	186	207	130	169	172	219	119	151	185	182	149	224	112
Shell River Twp.	P	129	4	75	47	25	-	-	-	-	48	25	52	19	48	25	59	11	44	27	53	19	58	16
Thomastown Twp.	P	568	27	326	130	191	-	-	-	-	145	178	158	161	158	165	187	134	119	202	141	174	191	128
Verndale	P	376	34	271	87	175	-	-	-	-	80	187	110	156	97	163	153	115	117	145	132	125	164	97
Wadena P-1	P	1096	49	586	235	347	-	-	-	-	213	368	267	312	250	325	321	252	218	350	243	320	346	229
Wadena P-2	P	833	54	497	160	329	-	-	-	-	148	348	209	284	199	294	257	231	164	326	189	293	266	223
Wadena P-3	P	1189	55	779	235	535	-	-	-	-	231	542	318	451	310	459	391	373	217	541	261	483	417	340
Wadena P-5	P	6	0	4	1	3	-	-	-	-	1	3	1	3	0	4	0	4	0	4	0	4	0	4
Wadena Twp.	P	617	33	433	150	278	-	-	-	-	126	303	182	250	160	269	205	222	130	293	166	251	226	201
Wing River Twp.	P	283	10	173	38	131	-	-	-	-	45	126	59	111	47	122	74	96	49	122	53	115	88	81
COUNTY: 80 TOTALS:		**8713**	**433**	**5452**	**2166**	**3195**	**-**	**-**	**-**	**-**	**2092**	**3298**	**2601**	**2765**	**2347**	**3012**	**3033**	**2310**	**2071**	**3222**	**2394**	**2828**	**3179**	**2117**
DISTRICT: 12A TOTALS		**17795**	**939**	**11720**	**5156**	**6371**	**-**	**-**	**-**	**-**	**4863**	**6642**	**5674**	**5791**	**5232**	**6255**	**6690**	**4713**	**4693**	**6573**	**5389**	**5692**	**7167**	**4146**
% OF VOTERS			**8.0**	**100.0**	**44.0**	**54.4**	**-**	**-**	**-**	**-**	**41.5**	**56.7**	**48.4**	**49.4**	**44.6**	**53.4**	**57.1**	**40.2**	**40.0**	**56.1**	**46.0**	**48.6**	**61.2**	**35.4**

VOTES POLLED ON: NOVEMBER 4, 1986

DISTRICT: 12B

	VOTING SYSTEM	VOTER REGISTRATION: PERSONS REGISTERED AS OF 7 AM	VOTER REGISTRATION: PERSONS REGISTERED ON ELECTION DAY	VOTER REGISTRATION: TOTAL NUMBER OF PERSONS VOTING	U.S. REP DISTRICT 2: DAVE JOHNSON (DFL) 10501 02	U.S. REP DISTRICT 2: VIN WEBER (IR) 10502 01	U.S. REP DISTRICT 7: COLLIN PETERSON (DFL) 11001 02	U.S. REP DISTRICT 7: ARLAN STANGELAND (IR) 11002 01	U.S. REP DISTRICT: (DFL)	U.S. REP DISTRICT: (IR)	STATE SEN DISTRICT 12: MYRTON WEGENER (DFL) 13201 01	STATE SEN DISTRICT 12: DON ANDERSON (IR) 13202 01	STATE REP DIST. 12B: RICHARD KRUEGER (DFL) 21101 01	STATE REP DIST. 12B: BRUCE LIVERINGHOUSE (IR) 21102 01	GOVERNOR LT. GOV.: PERPICH AND JOHNSON (DFL) 30104	GOVERNOR LT. GOV.: LUDEMAN AND SCHULSTAD (IR) 30103	SECRETARY OF STATE: JOAN GROWE (DFL) 32202 01	SECRETARY OF STATE: DON KONIG (IR) 32201	STATE AUDITOR: JOHN DOLLEY (DFL) 33301 01	STATE AUDITOR: ARNE CARLSON (IR) 33302 01	STATE TREASURER: MICHAEL MC GRATH (DFL) 33401 03	STATE TREASURER: JOHN DREW (IR) 33402 02	ATTORNEY GENERAL: HUBERT HUMPHREY III (DFL) 33501 03	ATTORNEY GENERAL: LEW FREEMAN (IR) 33502 02
21 DOUGLAS																								
Belle River Twp.	P	215	14	155	77	77	-	-	-	-	93	59	74	81	74	77	100	49	68	83	88	58	114	36
Carlos	P	197	18	154	70	79	-	-	-	-	69	81	85	68	66	85	106	45	59	92	87	62	114	35
Carlos Twp.	P	930	47	656	229	417	-	-	-	-	214	416	263	379	256	392	332	311	175	462	248	371	359	276
Forada	P	113	8	85	38	44	-	-	-	-	28	52	43	38	32	50	48	32	35	46	41	35	55	26
Hudson Twp.	P	348	25	232	118	113	-	-	-	-	111	116	131	99	109	120	146	85	92	134	120	106	158	72
Miltona	P	138	6	111	46	60	-	-	-	-	43	65	57	52	43	65	65	44	29	77	48	53	63	44
Miltona Twp.	P	391	15	260	115	142	-	-	-	-	118	136	124	133	105	153	152	103	97	157	124	131	164	89
Nelson	P	94	1	80	42	37	-	-	-	-	40	39	45	35	39	40	52	27	38	42	40	38	56	20
Orange Twp.	P	169	13	120	45	73	-	-	-	-	53	64	47	72	49	70	67	47	41	74	56	59	79	37
Osakis	P	733	62	560	305	223	-	-	-	-	283	268	326	227	302	248	374	174	236	307	300	234	401	145
Osakis Twp.	P	295	12	192	93	99	-	-	-	-	89	99	100	90	79	112	117	72	82	107	99	86	134	54
Spruce Hill Twp.	P	220	11	160	74	83	-	-	-	-	77	78	87	70	73	83	94	59	57	92	75	71	97	52
COUNTY: 21 TOTALS:		**3843**	**232**	**2765**	**1252**	**1447**	**0**	**0**	**-**	**-**	**1218**	**1473**	**1382**	**1344**	**1227**	**1495**	**1653**	**1048**	**1009**	**1673**	**1326**	**1304**	**1794**	**886**
77 TODD																								
Bartlett Twp.	P	274	6	191	-	-	98	91	-	-	96	94	87	102	90	100	123	65	84	94	99	77	132	54
Bertha	P	368	14	268	-	-	100	161	-	-	148	117	120	143	115	147	155	104	98	154	113	129	174	84
Bertha Twp.	P	275	15	206	-	-	105	98	-	-	116	89	102	103	109	96	141	60	101	96	108	82	150	47
Birchdale Twp.	P	380	14	221	-	-	121	98	-	-	120	93	121	91	118	103	144	73	104	104	134	76	159	52
Browerville	P	484	38	390	-	-	207	171	-	-	225	156	287	95	224	154	280	92	203	163	236	121	304	75
Bruce Twp.	P	270	25	186	-	-	91	94	-	-	80	103	95	90	91	90	116	68	86	97	106	71	138	45
Burleene Twp.	P	220	15	153	-	-	98	52	-	-	94	58	81	70	78	71	117	30	93	54	104	42	113	34
Burnhamville Twp.	P	365	17	230	-	-	109	118	-	-	110	120	108	117	107	120	135	85	88	132	112	102	150	73
Burtrum	P	120	4	69	-	-	40	28	-	-	42	26	43	25	38	29	48	20	42	23	43	20	52	15
Clarissa	P	432	34	336	-	-	179	153	-	-	218	113	224	107	184	145	243	84	161	155	185	121	254	71
Eagle Bend	P	435	17	320	-	-	168	147	-	-	157	157	149	166	160	152	220	82	160	135	171	120	225	72
Eagle Valley Twp.	P	363	23	262	-	-	144	116	-	-	157	105	143	119	126	135	192	69	135	120	151	102	191	67
Fawn Lake Twp.	P	240	7	136	-	-	75	59	-	-	93	43	90	44	77	55	96	35	78	49	89	36	112	21
Germania Twp.	P	236	9	160	-	-	91	67	-	-	86	74	70	88	65	91	114	43	85	71	90	66	111	45
Gordon Twp.	P	379	22	262	-	-	135	121	-	-	129	126	140	117	121	138	164	94	106	147	129	119	158	92
Grey Eagle	P	242	11	149	-	-	70	75	-	-	69	76	79	67	68	79	84	57	62	77	68	71	90	51
Grey Eagle Twp.	P	322	18	185	-	-	92	92	-	-	91	91	94	91	81	97	104	79	75	104	104	74	119	63
Hartford Twp.	P	348	26	251	-	-	139	109	-	-	154	97	154	89	134	105	168	71	135	97	150	86	177	57
Iona Twp.	P	239	15	164	-	-	93	68	-	-	111	50	108	53	83	79	116	44	82	76	102	53	121	34
Kandota Twp.	P	304	13	178	-	-	88	77	-	-	89	84	115	60	81	94	105	72	79	96	99	74	122	50
Leslie Twp.	P	360	15	245	-	-	129	111	-	-	131	105	144	94	142	97	148	91	109	119	134	86	167	62

VOTES POLLED ON: NOVEMBER 4, 1986

DISTRICT: 12B

	VOTING SYSTEM	VOTER REGISTRATION: PERSONS REGISTERED AS OF 7 AM	VOTER REGISTRATION: PERSONS REGISTERED ON ELECTION DAY	VOTER REGISTRATION: TOTAL NUMBER OF PERSONS VOTING	U.S. REP DISTRICT 2: DAVE JOHNSON (DFL)	U.S. REP DISTRICT 2: VIN WEBER (IR)	U.S. REP DISTRICT 7: COLLIN PETERSON (DFL)	U.S. REP DISTRICT 7: ALAN STANGELAND (IR)	U.S. REP DISTRICT: (DFL)	U.S. REP DISTRICT: (IR)	STATE SEN DISTRICT 12: MYRTON WENGER (DFL)	STATE SEN DISTRICT 12: DON ANDERSON (IR)	STATE REP DIST. 12B: RICHARD KRUEGER (DFL)	STATE REP DIST. 12B: BRUCE LIVERINGHOUSE (IR)	GOVERNOR LT. GOV.: PERPICH AND JOHNSON (DFL)	GOVERNOR LT. GOV.: LUDEMAN AND SCHULSTAD (IR)	SECRETARY OF STATE: JOAN GROWE (DFL)	SECRETARY OF STATE: DON KONING (IR)	STATE AUDITOR: JOHN DOLEY (DFL)	STATE AUDITOR: ARNE CARLSON (IR)	STATE TREASURER: MICHAEL GRATH (DFL)	STATE TREASURER: JOHN DREW (IR)	ATTORNEY GENERAL: HUBERT HUMPHREY III (DFL)	ATTORNEY GENERAL: LEW FREEMAN (IR)
Little Elk Twp.	P	170	14	125	-	-	73	50	-	-	85	40	83	38	60	62	85	37	70	46	70	36	92	27
Little Sauk Twp.	P	387	17	265	-	-	142	121	-	-	105	156	142	118	127	136	159	103	124	135	141	113	168	89
Long Prairie	P	1792	121	1330	-	-	557	742	-	-	517	784	731	579	609	678	769	514	513	746	605	627	852	424
Long Prairie Twp.	P	553	34	425	-	-	170	246	-	-	170	249	195	222	152	262	217	193	147	252	173	227	253	161
Moran Twp.	P	307	20	214	-	-	99	113	-	-	128	85	134	76	125	87	148	61	101	105	115	79	157	51
Osakis	P	42	2	34	-	-	14	16	-	-	17	17	18	16	14	20	23	11	13	19	15	17	23	11
Reynolds Twp.	P	374	17	262	-	-	137	122	-	-	132	129	160	99	130	128	158	93	115	132	146	98	178	74
Round Prairie Twp.	P	346	18	230	-	-	102	125	-	-	98	130	112	118	94	129	132	91	95	125	108	109	144	77
Staples	P	1451	115	821	-	-	346	462	-	-	450	360	546	267	428	377	495	312	366	435	409	381	530	266
Staples Twp.	P	453	24	265	-	-	103	159	-	-	134	129	150	113	129	133	148	113	116	143	138	117	161	98
Turtle Creek Twp.	P	154	4	109	-	-	66	43	-	-	64	41	75	31	66	41	75	33	58	47	68	33	84	24
Villard Twp.	P	300	17	156	-	-	41	113	-	-	58	96	79	76	67	88	91	63	62	92	73	76	90	61
Ward Twp.	P	354	15	228	-	-	143	84	-	-	140	87	133	92	135	91	174	48	128	95	146	73	170	52
West Union Twp.	P	237	11	168	-	-	81	82	-	-	87	78	86	78	66	97	99	62	71	85	89	62	121	37
Wykeham Twp.	P	278	25	209	-	-	137	70	-	-	132	75	112	93	124	82	151	49	110	83	130	60	122	79
COUNTY: 77 TOTALS:		**13854**	**812**	**9403**	**0**	**0**	**4583**	**4654**	**-**	**-**	**4833**	**4433**	**5310**	**3947**	**4618**	**4588**	**5937**	**3201**	**4255**	**4703**	**4953**	**3836**	**6364**	**2695**
80 WADENA																								
Staples	P	204	18	120	-	-	46	73	-	-	49	66	81	35	67	47	76	41	52	62	58	51	77	37
COUNTY: 80 TOTALS:		**204**	**18**	**120**	**0**	**0**	**46**	**73**	**-**	**-**	**49**	**66**	**81**	**35**	**67**	**47**	**76**	**41**	**52**	**62**	**58**	**51**	**77**	**37**
DISTRICT: 12B TOTALS		**17901**	**1062**	**12288**	**1252**	**1447**	**4629**	**4727**	**-**	**-**	**6100**	**5972**	**6773**	**5326**	**5912**	**6130**	**7666**	**4290**	**5316**	**6438**	**6337**	**5191**	**8235**	**3618**
% OF VOTERS			**8.6**	**100.0**	**10.2**	**11.8**	**37.7**	**38.5**	**-**	**-**	**49.6**	**48.6**	**55.1**	**43.3**	**48.1**	**49.9**	**62.4**	**34.9**	**43.3**	**52.4**	**51.6**	**42.2**	**67.0**	**29.4**

VOTES POLLED ON: NOVEMBER 4, 1986

DISTRICT: 13A

	VOTING SYSTEM	VOTER REGISTRATION: PERSONS REGISTERED	VOTER REGISTRATION: PERSONS REGISTERED AS OF 7 AM	VOTER REGISTRATION: PERSONS REGISTERED ON ELECTION DAY	VOTER REGISTRATION: TOTAL NUMBER OF PERSONS VOTING	U.S. REP DISTRICT 8: JAMES OBERSTAR (DFL)	U.S. REP DISTRICT 8: DAVE RUED (IR)	U.S. REP DISTRICT (DFL)	U.S. REP DISTRICT (IR)	U.S. REP DISTRICT (DFL)	U.S. REP DISTRICT (IR)	STATE SEN DISTRICT 13: DON SAMUELSON (DFL)	STATE SEN DISTRICT 13: WILLIAM CONNOR (IR)	STATE REP DIST. 13A: DIANE SWENSON (DFL)	STATE REP DIST. 13A: PAUL THIEDE (IR)	GOVERNOR LT. GOV.: PERPICH AND JOHNSON (DFL)	GOVERNOR LT. GOV.: LUDEMAN AND SCHULSTAD (IR)	SECRETARY OF STATE: JOAN GROWE (DFL)	SECRETARY OF STATE: DON KOENIG (IR)	STATE AUDITOR: JOHN DOLEY (DFL)	STATE AUDITOR: ARNE CARLSON (IR)	STATE TREASURER: MICHAEL GRATH (DFL)	STATE TREASURER: JOHN DREW (IR)	ATTORNEY GENERAL: HUBERT HUMPHREY III (DFL)	ATTORNEY GENERAL: LEW FREEMAN (IR)
18 CROW WING																									
Brainerd W-1 P-1	C	454	40	334	188	127	-	-	-	-	196	120	162	148	158	140	207	98	150	168	173	134	229	94
Brainerd W-1 P-2	C	324	32	256	156	88	-	-	-	-	146	98	120	119	114	127	160	84	115	132	136	105	168	76
Brainerd W-1 P-3	C	712	70	628	288	317	-	-	-	-	289	318	238	363	252	349	315	283	162	438	232	367	338	273
Brainerd W-2 P-1	C	315	26	214	98	98	-	-	-	-	101	97	101	96	72	127	112	93	78	121	84	110	123	83
Brainerd W-2 P-2	C	803	72	555	306	217	-	-	-	-	296	239	245	283	267	261	331	193	208	319	269	241	359	174
Brainerd W-2 P-3	C	348	28	253	148	90	-	-	-	-	156	88	133	106	127	108	170	71	113	127	138	93	185	59
Brainerd W-3 P-1	C	611	40	434	264	142	-	-	-	-	269	139	237	171	204	190	278	127	200	203	252	153	323	98
Brainerd W-3 P-2	C	830	64	627	365	216	-	-	-	-	362	228	332	251	297	282	395	197	250	347	335	251	432	175
Brainerd W-4 P-1	C	822	55	512	337	140	-	-	-	-	346	145	314	173	282	186	365	113	270	220	319	155	400	93
Brainerd W-4 P-2	C	705	52	474	291	158	-	-	-	-	288	169	240	212	233	207	302	143	200	247	245	193	314	137
Breezy Point	C	354	45	256	121	112	-	-	-	-	112	118	84	147	92	147	117	113	81	150	97	131	139	97
Center Twp.	C	317	23	232	140	79	-	-	-	-	136	81	114	101	123	98	138	82	108	114	131	83	155	67
Crosby Prec 1	C	740	51	500	301	167	-	-	-	-	286	181	236	221	259	197	300	156	208	252	252	190	334	134
Crosby Prec 2	C	500	27	362	236	102	-	-	-	-	223	122	211	133	214	124	232	100	191	152	226	111	265	78
Crosslake	C	908	71	709	328	317	-	-	-	-	309	351	270	398	293	371	345	331	226	456	306	361	394	293
Cuyuna	C	100	14	84	59	23	-	-	-	-	59	21	57	25	48	27	56	22	45	34	50	27	62	17
Davenport Prec	C	1026	74	710	386	292	-	-	-	-	352	330	283	397	299	377	408	265	233	454	330	341	447	238
Dean lake Twp.	C	41	0	29	16	12	-	-	-	-	21	7	19	8	17	10	22	3	17	8	18	5	22	6
Emily	C	432	33	322	164	142	-	-	-	-	175	132	117	185	130	171	163	134	104	198	131	164	180	123
Fairfield Twp.	C	164	9	114	74	40	-	-	-	-	69	40	53	58	59	47	72	37	54	58	69	43	78	34
Fifty Lakes	C	231	8	160	98	57	-	-	-	-	92	60	74	80	81	71	91	57	66	88	86	65	101	53
Gail Lake Twp.	C	58	3	40	26	11	-	-	-	-	24	13	15	21	20	14	24	14	15	22	20	15	24	13
Ideal Twp.	C	579	32	378	186	178	-	-	-	-	166	192	108	255	150	213	192	167	120	247	156	209	212	159
Jenkins City	C	111	4	58	18	35	-	-	-	-	17	36	15	40	16	39	28	27	12	42	17	36	28	30
Jenkins Twp.	C	215	20	167	60	94	-	-	-	-	61	93	46	110	54	99	67	86	54	103	58	98	72	85
Kennedy Prec	C	1086	68	798	446	309	-	-	-	-	459	308	375	389	370	392	497	274	301	468	417	337	552	222
Lake Edward Twp.	C	937	54	696	393	278	-	-	-	-	391	283	325	348	307	344	409	247	302	363	357	292	439	235
Little Pine Twp.	C	69	2	43	29	12	-	-	-	-	25	15	16	24	22	15	29	12	17	24	23	16	28	12
Manhattan Beach	C	49	3	41	18	20	-	-	-	-	16	22	12	26	16	20	20	16	13	23	15	21	22	16
Mission Twp.	C	374	28	277	155	110	-	-	-	-	142	126	123	143	124	139	148	112	126	139	135	119	173	91
Nisswa	C	895	71	655	275	345	-	-	-	-	270	346	183	439	240	375	308	311	167	458	228	375	349	273
Oak Lawn Twp.	C	897	69	630	398	218	-	-	-	-	380	224	302	300	316	271	403	195	294	313	361	237	425	176
Pelican Twp.	C	201	11	130	61	59	-	-	-	-	51	69	45	77	46	74	58	59	39	83	49	72	68	56
Pequot Lakes	C	499	63	349	163	163	-	-	-	-	152	163	103	217	137	176	162	150	116	206	143	171	195	130
Perry Lake Twp.	C	108	4	64	42	16	-	-	-	-	40	22	35	23	34	24	39	19	38	23	40	20	48	13
Rabbit Lake Twp.	C	112	9	90	46	37	-	-	-	-	49	36	49	33	51	38	60	26	46	39	58	27	70	19
Ross Lake Twp.	C	68	4	57	31	23	-	-	-	-	35	21	32	22	31	24	38	18	30	26	33	23	36	20

VOTES POLLED ON: NOVEMBER 4, 1986

DISTRICT: 13A

	VOTING SYSTEM	VOTER REGISTRATION: PERSONS REGISTERED AS OF 7 A M	VOTER REGISTRATION: PERSONS REGISTERED ON ELECTION DAY	VOTER REGISTRATION: TOTAL NUMBER OF PERSONS VOTING	U.S. REP DISTRICT 8 (JAMES OBERSTAR 110101) DFL	U.S. REP DISTRICT 8 (DAVE RUED 110201) IR	U.S. REP DISTRICT DFL	U.S. REP DISTRICT IR	U.S. REP DISTRICT DFL	U.S. REP DISTRICT IR	STATE SEN DISTRICT 13 (DON SAMUELSON 130101) DFL	STATE SEN DISTRICT 13 (WILLIAM CONNOR 130201) IR	STATE REP DIST. 13A (DIANE SWENSON 220101) DFL	STATE REP DIST. 13A (PAUL THIEDE 220201) IR	GOVERNOR LT. GOV. (PERPICH AND JOHNSON 310104) DFL	GOVERNOR LT. GOV. (LUDEMAN AND SCHULSTAD 310203) IR	SECRETARY OF STATE (JOAN GROWE 320201) DFL	SECRETARY OF STATE (DON KOENIG 320201) IR	STATE AUDITOR (JOHN DOLEY 330101) DFL	STATE AUDITOR (ARNE CARLSON 330201) IR	STATE TREASURER (MICHAEL MCGRATH 340103) DFL	STATE TREASURER (JOHN DREW 340202) IR	ATTORNEY GENERAL (HUBERT HUMPHREY III 350103) DFL	ATTORNEY GENERAL (LEW FREEMAN 350202) IR
Sibley Twp.	C	423	25	285	142	131	-	-	-	-	128	143	90	185	124	145	149	126	102	169	124	143	159	116
Timothy Twp.	C	83	3	60	35	23	-	-	-	-	34	23	15	42	24	29	33	22	19	39	25	30	33	20
Trommald	C	57	1	33	28	4	-	-	-	-	25	8	24	7	26	3	32	1	24	8	30	2	32	1
Wolford Twp.	C	129	11	99	78	24	-	-	-	-	64	38	61	41	58	42	74	24	57	43	65	33	79	21
COUNTY: 18 TOTALS:		**17687**	**1319**	**12715**	**6994**	**5026**	**-**	**-**	**-**	**-**	**6812**	**5265**	**5614**	**6417**	**5787**	**6093**	**7349**	**4608**	**4971**	**7124**	**6233**	**5599**	**8092**	**4110**
DISTRICT: 13A TOTALS		**17687**	**1319**	**12715**	**6994**	**5026**	**-**	**-**	**-**	**-**	**6812**	**5265**	**5614**	**6417**	**5787**	**6093**	**7349**	**4608**	**4971**	**7124**	**6233**	**5599**	**8092**	**4110**
% OF VOTERS			**10.4**	**100.0**	**55.0**	**39.5**	**-**	**-**	**-**	**-**	**53.6**	**41.4**	**44.2**	**50.5**	**45.5**	**47.9**	**57.8**	**36.2**	**39.1**	**56.0**	**49.0**	**44.0**	**63.6**	**32.3**

VOTES POLLED ON: NOVEMBER 4, 1986

DISTRICT: 13B

	VOTING SYSTEM	VOTER REGISTRATION: PERSONS REGISTERED AS OF 7 A M	VOTER REGISTRATION: PERSONS REGISTERED ON ELECTION DAY	VOTER REGISTRATION: TOTAL NUMBER OF PERSONS VOTING	U.S. REP DISTRICT 7 (COLLIN PETERSON 110102) DFL	U.S. REP DISTRICT 7 (ARLAN STANGELAND 110201) IR	U.S. REP DISTRICT 8 (JAMES OBERSTAR 110101) DFL	U.S. REP DISTRICT 8 (DAVE RUED 110201) IR	U.S. REP DISTRICT DFL	U.S. REP DISTRICT IR	STATE SEN DISTRICT 13 (DON SAMUELSON 130101) DFL	STATE SEN DISTRICT 13 (WILLIAM CONNOR 130201) IR	STATE REP DIST. 13B (STEPHEN WENZEL 220101) DFL	STATE REP DIST. 13B IR	GOVERNOR LT. GOV. (PERPICH AND JOHNSON 310104) DFL	GOVERNOR LT. GOV. (LUDEMAN AND SCHULSTAD 310203) IR	SECRETARY OF STATE (JOAN GROWE 320201) DFL	SECRETARY OF STATE (DON KOENIG 320201) IR	STATE AUDITOR (JOHN DOLEY 330101) DFL	STATE AUDITOR (ARNE CARLSON 330201) IR	STATE TREASURER (MICHAEL MCGRATH 340103) DFL	STATE TREASURER (JOHN DREW 340202) IR	ATTORNEY GENERAL (HUBERT HUMPHREY III 350103) DFL	ATTORNEY GENERAL (LEW FREEMAN 350202) IR
11 CASS																								
Motley	P	3	0	2	-	-	0	2	-	-	0	2	2	-	0	2	0	2	0	2	0	2	0	2
Pillager	P	199	0	138	-	-	88	46	-	-	82	53	113	-	64	70	91	43	64	69	68	62	84	46
Sylvan Twp.	P	524	39	328	-	-	204	123	-	-	188	134	270	-	165	159	215	107	146	173	191	126	225	101
COUNTY: 11 TOTALS:		**726**	**39**	**468**	**0**	**0**	**292**	**171**	**-**	**-**	**270**	**189**	**385**	**-**	**229**	**231**	**306**	**152**	**210**	**244**	**259**	**190**	**309**	**149**
18 CROW WING																								
Baxter	C	1715	161	1353	-	-	720	580	-	-	709	607	1019	-	620	684	793	505	484	820	616	663	889	427
Bay Lake Twp.	C	530	22	379	-	-	174	180	-	-	166	186	232	-	160	194	204	147	121	234	159	191	202	152
Crow Wing Twp.	C	398	26	269	-	-	134	115	-	-	140	115	192	-	119	136	139	105	110	145	125	126	159	92
Daggett Brook Twp.	C	197	10	134	-	-	81	45	-	-	85	41	103	-	67	61	86	39	76	50	80	41	92	37

Deerwood City	C	385	11	269	-	-	135	110	-	-	142	108	185	-	127	117	151	88	110	137	138	101	169	87
Deerwood Twp.	C	547	34	399	-	-	203	181	-	-	187	200	297	-	182	200	211	168	149	234	180	192	251	136
Fort Ripley City	C	45	1	31	-	-	24	6	-	-	20	10	28	-	14	14	23	7	17	14	24	6	25	5
Fort Ripley Twp.	C	242	11	169	-	-	93	63	-	-	87	69	122	-	75	77	100	60	82	82	89	67	109	43
Garrison City	C	113	14	79	-	-	53	20	-	-	56	15	63	-	51	19	53	17	41	34	48	21	61	13
Garrison Twp.	C	367	14	230	-	-	138	80	-	-	138	79	161	-	114	111	138	81	113	108	123	89	147	74
Irondale- 1 CB	C	453	29	347	-	-	223	114	-	-	197	141	253	-	198	129	219	105	170	163	201	122	238	99
Irondale- 2 RIV	C	125	10	98	-	-	71	25	-	-	66	30	79	-	45	50	70	24	51	44	66	29	77	18
Ironton	C	354	25	262	-	-	184	62	-	-	179	66	193	-	181	69	195	54	151	98	176	64	210	44
Long Lake Twp.	C	523	28	404	-	-	235	144	-	-	230	148	297	-	172	204	228	145	165	217	206	168	262	123
Maple Grove Twp.	C	261	16	189	-	-	109	74	-	-	105	76	154	-	78	96	107	74	83	98	100	78	124	58
Nokay Lake Twp.	C	368	9	265	-	-	175	81	-	-	172	86	212	-	145	111	181	70	145	113	169	84	197	58
Platte Lake Twp.	C	112	6	75	-	-	54	16	-	-	55	16	62	-	41	30	50	19	45	26	45	22	54	15
Roosevelt Twp.	C	244	10	165	-	-	111	42	-	-	97	56	124	-	82	64	100	48	77	77	92	55	108	44
St. Mathias Twp.	C	212	9	154	-	-	94	50	-	-	95	51	112	-	77	66	89	51	77	64	81	53	102	39
COUNTY: 18 TOTALS:		**7191**	**446**	**5271**	**0**	**0**	**3011**	**1988**	**-**	**-**	**2926**	**2100**	**3888**	**-**	**2548**	**2432**	**3137**	**1807**	**2267**	**2758**	**2718**	**2172**	**3476**	**1564**
49 MORRISON																								
Belle Prairie Twp.	P	981	67	753	341	403	-	-	-	-	444	293	626	-	387	348	487	248	330	398	410	302	518	216
Buh Township	P	319	9	201	94	104	-	-	-	-	131	60	178	-	94	101	127	68	105	80	114	65	156	40
Clough Twp.	P	79	3	59	22	37	-	-	-	-	33	24	49	-	29	26	35	23	25	31	32	23	40	13
Culdrum Twp.	P	257	14	184	103	80	-	-	-	-	130	50	168	-	94	84	122	53	87	83	114	55	138	39
Cushing Twp.	P	211	9	157	80	77	-	-	-	-	103	51	134	-	85	70	96	57	76	76	93	59	106	47
Darling Twp.	P	344	13	250	103	146	-	-	-	-	142	101	204	-	127	119	154	88	104	137	126	100	176	65
Flensburg	P	165	3	126	63	60	-	-	-	-	87	30	110	-	75	44	75	38	65	46	72	41	95	21
Green Prairie Twp. ...	P	380	27	288	150	134	-	-	-	-	180	101	253	-	177	105	194	89	135	141	177	93	218	63
Little Falls W-1	P	1646	138	1188	531	621	-	-	-	-	709	431	1005	-	693	462	762	366	492	631	625	461	864	285
Little Falls W-2	P	1254	101	941	445	465	-	-	-	-	584	333	773	-	546	377	605	302	443	454	515	363	666	243
Little Falls W-3	P	1214	107	960	498	431	-	-	-	-	644	298	829	-	569	364	647	276	513	395	607	292	726	197
Little Falls Twp.	P	706	39	517	251	259	-	-	-	-	287	220	430	-	285	223	337	172	228	275	275	217	374	138
Motley	P	322	12	186	101	79	-	-	-	-	132	46	147	-	101	80	128	51	84	87	105	61	126	49
Motley Twp.	P	95	7	77	32	45	-	-	-	-	47	27	67	-	40	35	49	25	35	39	41	29	54	18
Parker Twp.	P	261	12	178	87	89	-	-	-	-	101	73	152	-	73	93	104	73	83	90	102	67	127	42
Pike Creek Twp.	P	542	11	374	237	130	-	-	-	-	280	80	328	-	246	122	268	93	221	135	273	83	315	49
Platte Twp.	P	182	8	131	75	55	-	-	-	-	92	37	115	-	74	56	102	28	83	43	97	27	105	20
Rail Prairie Twp.	P	86	4	70	28	42	-	-	-	-	40	26	57	-	34	33	40	26	27	37	37	27	49	15
Randall	P	360	18	262	111	146	-	-	-	-	165	86	227	-	139	116	164	82	122	126	135	99	181	71
Ripley Twp.	P	345	14	214	122	86	-	-	-	-	144	64	189	-	133	77	153	56	113	92	139	62	169	38
Rosing Twp.	P	58	5	45	19	26	-	-	-	-	21	22	32	-	16	29	25	19	17	25	18	21	28	14
Scandia Valley Twp. ..	P	618	28	406	179	223	-	-	-	-	218	178	325	-	205	196	230	169	161	226	198	184	260	138
COUNTY: 49 TOTALS:		**10425**	**649**	**7567**	**3672**	**3738**	**0**	**0**	**-**	**-**	**4714**	**2631**	**6398**	**-**	**4222**	**3160**	**4904**	**2402**	**3549**	**3647**	**4305**	**2731**	**5491**	**1821**
DISTRICT: 13B TOTALS		**18342**	**1134**	**13306**	**3672**	**3738**	**3303**	**2159**	**-**	**-**	**7910**	**4920**	**10671**	**-**	**6999**	**5823**	**8347**	**4361**	**6026**	**6649**	**7282**	**5093**	**9276**	**3534**
% OF VOTERS			**8.5**	**100.0**	**27.6**	**28.1**	**24.8**	**16.2**	**-**	**-**	**59.4**	**37.0**	**80.2**	**-**	**52.6**	**43.8**	**62.7**	**32.8**	**45.3**	**50.0**	**54.7**	**38.3**	**69.7**	**26.6**

VOTES POLLED ON: NOVEMBER 4, 1986

DISTRICT: 14A

	VOTING SYSTEM	VOTER REGISTRATION: PERSONS REGISTERED	VOTER REGISTRATION: AS OF 7 A M	VOTER REGISTRATION: PERSONS REGISTERED ON ELECTION DAY	VOTER REGISTRATION: TOTAL NUMBER OF PERSONS VOTING	U.S. REP DISTRICT 8 DFL: JAMES OBERSTAR 11101	U.S. REP DISTRICT 8 IR: DAVE RUED 11102	U.S. REP DISTRICT DFL	U.S. REP DISTRICT IR	U.S. REP DISTRICT DFL	U.S. REP DISTRICT IR	STATE SEN DISTRICT 14 DFL: FLORIAN CHMIELEWSKI 14401	STATE SEN DISTRICT 14 IR: ALLYNE PETERS 13401	STATE REP DIST. 14A DFL: PAUL GREEN 21401	STATE REP DIST. 14A IR: NORMAN POUPORE 21402	GOVERNOR LT. GOV. DFL: PERICH AND JOHNSON 33101	GOVERNOR LT. GOV. IR: LUDEMAN AND SCHULSTAD 33103	SECRETARY OF STATE DFL: JOAN GROWE 33201	SECRETARY OF STATE IR: DON KOENIG 33202	STATE AUDITOR DFL: JOHN DOOLEY 33301	STATE AUDITOR IR: ARNE CARLSON 33302	STATE TREASURER DFL: MICHAEL MCGRATH 33401	STATE TREASURER IR: JOHN DEW 33402	ATTORNEY GENERAL DFL: HUBERT HUMPHREY III 33501	ATTORNEY GENERAL IR: LEW FREEMAN 33502
1 AITKIN																										
Aitkin	P	1175	88	843	359	475	-	-	-	-	497	330	422	395	430	404	500	322	348	468	390	407	522	298
Aitkin Twp.	P	635	40	454	197	254	-	-	-	-	271	172	214	232	210	238	264	182	182	258	225	210	290	145
Ball Bluff Twp.	P	218	1	149	116	33	-	-	-	-	121	27	125	23	113	33	123	24	99	49	112	29	128	17
Balsam Twp.	P	19	3	16	12	4	-	-	-	-	13	2	15	0	16	0	16	0	12	4	15	1	14	2
Clark Twp.	P	85	3	64	38	26	-	-	-	-	52	11	43	20	46	18	53	11	37	27	48	15	50	13
Cornish Twp.	P	22	2	16	9	7	-	-	-	-	13	3	12	4	7	8	10	6	8	8	11	5	12	4
Fleming Twp.	P	232	3	162	82	75	-	-	-	-	96	57	103	56	77	77	92	62	71	80	82	64	108	47
Haugen Twp.	P	101	2	71	42	29	-	-	-	-	55	14	52	18	41	29	56	15	43	28	49	22	59	12
Hill City	P	337	19	179	130	46	-	-	-	-	145	28	138	33	123	51	141	31	106	63	119	46	149	24
Hill Lake Twp.	P	344	12	204	118	84	-	-	-	-	148	56	126	71	123	79	133	68	93	107	110	87	136	63
Jevne Twp.	P	189	10	115	60	55	-	-	-	-	74	40	65	50	69	45	72	41	57	56	65	45	78	36
Kimberly Twp.	P	185	8	105	40	65	-	-	-	-	66	37	56	49	56	49	69	33	38	64	55	41	68	32
Libby Twp. E	P	25	3	19	13	5	-	-	-	-	15	3	15	3	15	3	15	3	13	5	15	3	15	3
Libby Twp. W	P	17	0	11	7	4	-	-	-	-	10	1	11	0	10	1	9	1	5	4	7	1	9	1
Logan Twp.	P	169	6	120	62	55	-	-	-	-	91	25	81	35	75	40	87	29	64	50	76	37	84	31
McGregor	P	257	21	180	105	71	-	-	-	-	131	44	126	51	124	52	131	44	94	79	111	59	138	38
McGregor Twp.	P	74	2	41	24	17	-	-	-	-	28	12	27	14	25	15	28	13	25	16	25	14	28	11
Macville Twp.	P	200	3	125	91	32	-	-	-	-	99	22	105	14	89	31	93	22	83	35	91	24	104	17
Morrison Twp.	P	130	4	73	28	45	-	-	-	-	48	25	45	26	39	30	47	25	33	39	40	28	49	23
Palisade	P	108	7	72	37	32	-	-	-	-	54	16	40	26	48	23	41	28	30	37	40	26	53	14
Salo Twp.	P	97	2	49	37	11	-	-	-	-	40	9	40	7	37	8	44	5	31	17	37	7	42	6
Shamrock Twp.	P	642	36	471	299	170	-	-	-	-	321	140	316	148	289	173	321	144	268	195	294	162	339	122
Spalding Twp.	P	108	6	73	45	28	-	-	-	-	54	19	50	22	44	26	51	20	42	28	48	22	54	16
Spencer Twp.	P	304	21	227	97	130	-	-	-	-	141	82	123	101	112	112	148	74	77	137	113	96	146	68
Tamarack	P	65	5	46	31	14	-	-	-	-	39	7	32	12	32	14	40	6	29	17	36	9	38	7
Turner Twp.	P	86	6	66	35	31	-	-	-	-	38	28	37	28	35	31	42	23	30	34	37	25	44	19
Verdon Twp.	P	36	1	24	12	11	-	-	-	-	17	1	17	6	14	8	20	3	11	11	12	9	18	4
Waukenabo Twp.	P	263	13	161	84	75	-	-	-	-	101	58	92	64	84	73	93	63	74	78	87	61	100	52
Workman Twp.	P	97	10	66	49	16	-	-	-	-	58	7	55	10	54	12	57	8	51	14	52	13	58	7
COUNTY: 1 TOTALS:		**6220**	**337**	**4202**	**2259**	**1900**	**-**	**-**	**-**	**-**	**2836**	**1276**	**2583**	**1518**	**2437**	**1683**	**2796**	**1306**	**2054**	**2008**	**2402**	**1568**	**2933**	**1132**
9 CARLTON																										
Atkinson Twp.	C	187	6	113	63	44	-	-	-	-	77	30	58	49	55	51	72	36	40	69	59	52	76	35
Automba Twp.	C	73	0	44	40	4	-	-	-	-	37	7	39	4	40	3	42	2	34	10	42	2	40	3
Barnum	C	289	20	175	118	43	-	-	-	-	127	37	108	51	114	42	115	48	82	81	96	62	130	34
Barnum Twp.	C	401	20	251	180	63	-	-	-	-	194	47	177	58	173	62	179	54	125	115	171	65	191	51

Beseman Twp.	C	65	4	33	29	4	-	-	-	-	31	2	26	7	29	3	26	4	19	14	23	10	32	1
Blackhoof Twp.	C	341	19	220	145	69	-	-	-	-	160	49	136	72	148	61	160	50	105	104	143	63	168	44
Carlton	C	459	40	293	225	57	-	-	-	-	239	41	188	86	209	58	225	58	150	131	193	78	245	39
Cloquet W-1	C	1366	66	808	593	199	-	-	-	-	640	148	466	317	583	181	586	195	425	371	539	239	639	162
Cloquet W-2	C	1122	65	679	523	121	-	-	-	-	539	100	399	240	483	133	512	124	401	257	501	144	567	94
Cloquet W-3	C	1244	70	688	500	154	-	-	-	-	534	113	404	239	460	173	490	145	359	304	461	191	548	122
Cloquet W-4	C	1209	43	681	450	213	-	-	-	-	493	158	329	317	433	196	443	209	298	363	389	257	491	178
Cloquet W-5 P-1	C	863	45	501	361	117	-	-	-	-	396	85	284	190	358	112	361	113	254	227	326	148	392	93
Cloquet W-5 P-2	C	487	23	200	156	38	-	-	-	-	167	24	130	58	156	32	161	33	136	61	157	35	169	27
Corona Twp.	C	51	2	27	24	2	-	-	-	-	23	4	23	2	21	5	21	5	15	12	17	6	24	1
Cromwell	C	141	5	81	57	19	-	-	-	-	60	14	55	19	51	24	51	19	44	33	51	21	61	17
Eagle Twp.	C	334	14	209	161	37	-	-	-	-	159	38	152	43	155	45	160	35	124	76	142	48	173	27
Kalevala Twp.	C	178	2	98	65	26	-	-	-	-	65	26	70	18	64	23	73	20	57	36	64	26	69	19
Lakeview Twp.	C	107	4	57	47	8	-	-	-	-	49	6	41	9	43	9	43	11	31	21	42	10	48	6
Mahtowa Twp.	C	303	15	191	139	42	-	-	-	-	149	34	125	58	130	52	136	47	89	97	125	55	151	35
Perch Lake Twp.	C	432	22	266	195	60	-	-	-	-	192	56	157	96	189	59	200	51	144	111	180	68	208	50
Red Clover Twp.	C	189	2	94	78	14	-	-	-	-	84	7	79	12	77	12	77	12	55	34	71	16	82	10
Sawyer Twp.	C	226	8	112	93	16	-	-	-	-	96	13	84	23	89	14	99	7	79	29	89	13	96	14
Silver Brook Twp.	C	303	24	220	156	49	-	-	-	-	171	31	140	52	149	45	156	46	114	83	144	53	161	43
Skelton Twp.	C	199	7	115	84	24	-	-	-	-	98	12	84	22	82	25	91	17	63	46	82	26	91	20
Twin Lakes Twp.	C	951	45	524	350	146	-	-	-	-	387	111	324	173	337	157	366	131	272	241	337	166	398	111
Wrenshall	C	173	9	107	81	15	-	-	-	-	83	12	77	19	78	16	85	13	65	32	78	16	88	11
Wrenshall Twp.	C	211	9	111	77	24	-	-	-	-	85	13	75	22	68	25	74	20	56	46	70	27	81	21
Wright	C	84	3	60	36	19	-	-	-	-	42	14	35	22	33	19	36	20	29	30	32	24	41	17
COUNTY: 9 TOTALS:		**11988**	**592**	**6958**	**5026**	**1627**	-	-	-	-	**5377**	**1232**	**4265**	**2278**	**4807**	**1637**	**5040**	**1525**	**3665**	**3034**	**4624**	**1921**	**5460**	**1285**
DISTRICT: 14A TOTALS		**18208**	**929**	**11160**	**7285**	**3527**	-	-	-	-	**8213**	**2508**	**6848**	**3796**	**7244**	**3320**	**7836**	**2831**	**5719**	**5042**	**7026**	**3489**	**8393**	**2417**
% OF VOTERS			**8.3**	**100.0**	**65.3**	**31.6**	-	-	-	-	**73.6**	**22.5**	**61.4**	**34.0**	**64.9**	**29.7**	**70.2**	**25.4**	**51.2**	**45.2**	**63.0**	**31.3**	**75.2**	**21.7**

VOTES POLLED ON: NOVEMBER 4, 1986

DISTRICT: 14B

	VOTING SYSTEM	VOTER REGISTRATION: PERSONS REGISTERED AS OF 7 A M	VOTER REGISTRATION: PERSONS REGISTERED ON ELECTION DAY	VOTER REGISTRATION: TOTAL NUMBER OF PERSONS VOTING	U.S. REP DISTRICT 8: JAMES OBERSTAR DFL	U.S. REP DISTRICT 8: DAVE RUED IR	U.S. REP DISTRICT DFL	U.S. REP DISTRICT IR	U.S. REP DISTRICT DFL	U.S. REP DISTRICT IR	STATE SEN DISTRICT 14: FLORIAN CHMIELEWSKI DFL	STATE SEN DISTRICT 14: ALYNE PETERS IR	STATE REP DIST. 14B: BECKY LOUREY DFL	STATE REP DIST. 14B: DOUG CARLSON IR	GOVERNOR LT. GOV.: PERPICH AND JOHNSON DFL	GOVERNOR LT. GOV.: LUDEMAN AND SCHULSTAD IR	SECRETARY OF STATE: JOAN GROWE DFL	SECRETARY OF STATE: DON KOENIG IR	STATE AUDITOR: JOHN DOLEY DFL	STATE AUDITOR: ARNE CARLSON IR	STATE TREASURER: MICHAEL MCGRATH DFL	STATE TREASURER: JOHN DREW IR	ATTORNEY GENERAL: HUBERT HUMPHREY III DFL	ATTORNEY GENERAL: LEW FREEMAN IR
1 AITKIN																								
Beaver Twp.	P	62	6	48	43	5	-	-	-	-	43	5	39	9	36	10	45	3	38	9	42	4	41	3
Farm Island Twp.	P	499	32	343	167	173	-	-	-	-	211	131	150	182	183	156	213	122	144	185	182	145	233	100
Glen Twp.	P	296	9	191	122	68	-	-	-	-	149	41	106	80	120	62	148	37	109	75	128	54	151	33
Hazelton Twp.	P	425	13	267	125	138	-	-	-	-	165	97	125	135	145	118	160	103	131	132	143	119	177	88
Idun Twp.	P	113	2	82	52	27	-	-	-	-	61	18	48	32	53	28	54	24	41	34	50	26	51	24
Lakeside Twp.	P	294	8	186	124	59	-	-	-	-	138	46	104	78	123	59	140	43	110	72	122	59	129	50
Lee Twp.	P	36	0	17	4	11	-	-	-	-	9	5	6	9	9	8	8	8	5	9	8	7	9	6

VOTES POLLED ON: NOVEMBER 4, 1986

DISTRICT: 14B

	VOTING SYSTEM	VOTER REGISTRATION: PERSONS REGISTERED AS OF 7 AM	VOTER REGISTRATION: PERSONS REGISTERED ON ELECTION DAY	VOTER REGISTRATION: TOTAL NUMBER OF PERSONS VOTING	U.S. REP DISTRICT 8: JAMES OBERSTAR DFL	U.S. REP DISTRICT 8: DAVE RUED IR	U.S. REP DISTRICT DFL	U.S. REP DISTRICT IR	U.S. REP DISTRICT DFL	U.S. REP DISTRICT IR	STATE SEN DISTRICT 14: FLORIAN CHMIELEWSKI DFL	STATE SEN DISTRICT 14: ARLYNE PETERS IR	STATE REP DIST. 14B: BECKY LOUREY DFL	STATE REP DIST. 14B: DOUG CARLSON IR	GOVERNOR LT. GOV.: PERICH AND JOHNSON DFL	GOVERNOR LT. GOV.: LUDEMAN AND SCHULSTAD IR	SECRETARY OF STATE: JOAN GROWE DFL	SECRETARY OF STATE: DON KOENIG IR	STATE AUDITOR: JOHN DOLEY DFL	STATE AUDITOR: ARNE CARLSON IR	STATE TREASURER: MICHAEL GRATH DFL	STATE TREASURER: JOHN DREW IR	ATTORNEY GENERAL: HUBERT HUMPHREY III DFL	ATTORNEY GENERAL: LEW FREEMAN IR
McGrath	P	50	0	24	16	8	-	-	-	-	18	6	10	13	14	10	17	7	9	13	16	7	18	6
Malmo Twp.	P	192	10	131	86	43	-	-	-	-	102	25	76	45	90	38	96	32	75	49	88	35	103	24
Nordland Twp.	P	499	24	345	155	187	-	-	-	-	206	135	151	190	170	170	218	124	135	203	178	150	216	123
Pliny Twp.	P	95	0	72	46	26	-	-	-	-	56	15	21	50	39	33	46	26	31	38	41	29	49	19
Rice River Twp.	P	90	1	61	43	17	-	-	-	-	50	10	39	22	46	15	47	13	36	23	45	14	51	9
Seavey Twp.	P	38	1	27	19	8	-	-	-	-	24	3	17	9	20	7	21	6	16	10	20	6	23	3
Wagner Twp.	P	198	5	127	98	26	-	-	-	-	103	23	84	43	78	49	96	29	83	43	94	30	100	26
Wealthwood Twp.	P	154	2	99	57	42	-	-	-	-	60	36	51	46	52	45	63	34	50	44	62	30	69	23
White Pine Twp.	P	75	3	43	28	14	-	-	-	-	40	2	17	25	33	7	36	6	22	19	33	9	35	6
Williams Twp.	P	76	4	54	30	22	-	-	-	-	41	13	30	23	30	23	34	16	24	26	31	20	35	18
COUNTY: 1 TOTALS:		**3192**	**120**	**2117**	**1215**	**874**	**-**	**-**	**-**	**-**	**1476**	**611**	**1074**	**991**	**1241**	**838**	**1442**	**633**	**1059**	**984**	**1283**	**744**	**1490**	**561**
9 CARLTON																								
Holyoke Twp.	C	189	11	119	97	11	-	-	-	-	92	16	77	30	90	14	92	14	72	39	82	14	99	9
Kettle River	C	128	3	74	58	4	-	-	-	-	62	3	47	16	57	7	54	8	51	14	55	5	61	3
Moose Lake	C	855	30	568	404	131	-	-	-	-	455	76	260	265	380	122	397	123	257	276	331	178	417	115
Moose Lake Twp.	C	561	10	345	249	74	-	-	-	-	268	55	177	144	243	80	247	82	170	162	216	102	271	62
Silver Twp.	C	241	12	154	117	34	-	-	-	-	116	34	86	65	110	34	116	32	78	72	110	39	123	25
Split Rock Twp.	C	94	4	55	33	13	-	-	-	-	40	6	21	27	30	18	35	12	25	23	32	14	39	9
COUNTY: 9 TOTALS:		**2068**	**70**	**1315**	**958**	**267**	**-**	**-**	**-**	**-**	**1033**	**190**	**668**	**547**	**910**	**275**	**941**	**271**	**653**	**586**	**826**	**352**	**1010**	**223**
33 KANABEC																								
Comfort Twp.	P	422	37	279	170	106	-	-	-	-	185	86	117	156	144	134	182	92	123	148	144	124	185	85
Ford Twp.	P	78	6	56	34	22	-	-	-	-	42	13	26	30	42	14	43	13	25	30	33	21	46	9
Hay Brook Twp.	P	106	5	79	53	26	-	-	-	-	58	21	33	46	46	33	53	25	40	37	42	34	61	18
Hillman Twp.	P	190	8	136	76	60	-	-	-	-	84	50	53	83	80	54	84	50	60	73	63	70	86	48
Knife Lake Twp.	P	425	21	302	204	95	-	-	-	-	228	69	158	137	178	118	216	80	161	134	181	111	233	63
Kroschel Twp.	P	116	3	78	53	25	-	-	-	-	58	17	29	49	44	33	53	21	35	39	42	27	53	20
Peace Twp.	P	331	15	196	139	54	-	-	-	-	155	39	114	77	128	59	156	38	118	74	136	54	158	35
Pomroy Twp.	P	172	13	114	75	37	-	-	-	-	83	28	42	70	68	45	70	42	58	53	64	47	79	33
Quamba	P	73	6	53	35	16	-	-	-	-	39	10	25	26	31	22	37	13	29	20	32	16	39	13
Whited Twp.	P	313	8	208	132	76	-	-	-	-	142	60	92	110	130	77	146	60	100	103	123	77	154	47
COUNTY: 33 TOTALS:		**2226**	**122**	**1501**	**971**	**517**	**-**	**-**	**-**	**-**	**1074**	**393**	**689**	**784**	**891**	**589**	**1040**	**434**	**749**	**711**	**860**	**581**	**1094**	**371**

58 PINE

Arlone Twp.	P	151	2	88	59	28	-	-	-	-	63	22	32	56	56	30	63	21	41	46	53	31	65	20
Arna Twp.	P	49	4	40	23	17	-	-	-	-	30	9	6	34	28	12	24	13	11	28	14	24	26	12
Askov	P	261	9	203	146	53	-	-	-	-	158	43	74	128	132	67	137	57	90	101	116	74	152	44
Barry Twp.	P	192	13	158	91	64	-	-	-	-	111	44	50	106	91	64	94	59	61	94	73	77	102	51
Birch Creek Twp.	P	131	3	88	73	14	-	-	-	-	74	14	49	38	62	22	71	14	41	43	57	23	78	10
Bremen Twp.	P	92	0	54	38	15	-	-	-	-	35	17	26	27	30	23	39	14	28	25	31	19	36	15
Brook Park	P	67	5	59	44	15	-	-	-	-	48	11	33	26	41	17	43	14	37	21	40	17	48	10
Brook Park Twp.	P	189	6	88	65	22	-	-	-	-	64	23	35	53	62	25	68	19	43	43	54	30	61	25
Bruno	P	62	7	59	49	10	-	-	-	-	50	7	31	26	49	6	50	8	36	21	43	10	53	5
Bruno Twp.	P	86	2	62	40	21	-	-	-	-	45	15	8	53	34	26	37	24	20	38	30	25	43	16
Chengwatana Twp.	P	298	10	177	134	39	-	-	-	-	124	49	74	99	116	59	131	40	99	70	107	61	139	32
Clover Twp.	P	85	14	76	23	51	-	-	-	-	35	38	16	57	23	50	24	48	16	59	19	52	29	44
Crosby Twp.	P	44	2	31	23	8	-	-	-	-	26	5	15	16	24	7	20	9	14	16	21	9	25	6
Danforth Twp.	P	40	0	36	11	25	-	-	-	-	13	22	5	31	15	21	12	24	4	32	9	25	12	23
Dell Grove Twp.	P	310	19	250	175	72	-	-	-	-	198	51	116	133	145	100	170	75	102	140	143	92	171	69
Denham	P	24	2	20	16	2	-	-	-	-	18	2	11	9	13	5	16	2	13	4	15	2	14	4
Finlayson	P	115	10	108	83	24	-	-	-	-	84	23	57	49	74	30	76	28	55	49	57	44	86	19
Finlayson Twp.	P	184	8	138	103	33	-	-	-	-	115	22	55	82	104	31	109	24	77	56	90	38	113	17
Fleming Twp.	P	49	1	32	22	8	-	-	-	-	24	8	13	18	21	10	25	6	16	15	19	10	23	9
Henriette	P	21	1	16	14	2	-	-	-	-	14	2	9	7	15	1	14	2	12	3	14	1	11	3
Hinckley	P	497	29	384	271	105	-	-	-	-	295	80	132	244	231	144	261	114	168	203	202	162	270	103
Hinckley Twp.	P	307	24	230	153	77	-	-	-	-	170	57	95	135	136	92	159	71	99	128	127	98	167	57
Kerrick	P	44	0	34	30	4	-	-	-	-	29	4	12	22	22	12	25	9	14	20	22	11	29	5
Kerrick Twp.	P	146	8	114	85	29	-	-	-	-	102	11	61	52	82	29	82	31	57	50	75	38	89	24
Kettle River Twp.	P	201	9	127	103	24	-	-	-	-	112	13	68	59	89	35	101	24	76	49	98	23	104	18
Mission Creek Twp.	P	221	8	127	96	31	-	-	-	-	103	24	51	76	73	51	92	33	58	63	72	50	94	31
Munch Twp.	P	83	1	41	30	9	-	-	-	-	31	9	15	24	29	12	30	8	19	19	23	14	36	5
New Dosey Twp.	P	49	1	38	28	9	-	-	-	-	28	8	11	27	22	15	25	12	16	19	23	12	26	11
Nickerson Twp.	P	64	3	49	35	14	-	-	-	-	40	9	29	20	38	11	37	12	24	24	31	15	37	10
Norman Twp.	P	112	6	84	62	21	-	-	-	-	70	14	42	41	51	31	63	20	51	32	52	25	65	18
Ogema Twp.	P	82	7	64	50	12	-	-	-	-	50	11	43	20	45	16	53	9	37	25	44	14	53	9
Park Twp.	P	22	0	16	12	3	-	-	-	-	15	1	7	9	11	4	12	3	7	9	9	5	14	1
Partridge Twp.	P	200	10	169	126	42	-	-	-	-	131	35	84	83	121	45	125	39	91	71	112	47	133	34
Pine City East	P	729	54	460	309	137	-	-	-	-	309	139	167	282	279	167	323	122	208	233	241	183	319	124
Pine City West	P	730	49	549	367	171	-	-	-	-	377	157	209	325	327	211	369	162	259	259	286	228	386	145
Pine City Twp.	P	541	33	354	258	92	-	-	-	-	256	97	140	210	202	145	254	96	176	168	209	128	260	84
Pine Lake Twp.	P	275	10	192	141	49	-	-	-	-	133	54	78	111	122	63	131	53	97	89	110	69	144	42
Pokegama Twp.	P	967	35	565	398	156	-	-	-	-	403	153	215	340	355	201	391	162	280	263	346	193	408	143
Rutledge	P	79	4	55	44	11	-	-	-	-	49	6	37	18	42	13	48	7	44	11	44	9	49	5
Sandstone	P	674	32	462	329	123	-	-	-	-	342	107	175	278	299	154	327	124	233	211	274	160	344	104
Sandstone Twp.	P	295	23	256	154	97	-	-	-	-	180	70	78	177	133	115	156	88	88	156	112	125	155	88
Sturgeon Lake	P	108	6	74	60	14	-	-	-	-	59	14	36	37	55	19	55	16	38	32	56	14	59	14
Sturgeon Lake Twp.	P	173	2	96	87	9	-	-	-	-	90	5	53	43	84	11	77	16	59	32	75	15	93	1
Willow River	P	160	10	112	97	15	-	-	-	-	105	7	66	46	86	22	92	20	71	41	86	25	99	11
Wilma Twp.	P	35	3	33	23	8	-	-	-	-	26	6	12	21	19	14	25	7	11	20	11	17	27	5
Windemere Twp.	P	605	29	407	304	101	-	-	-	-	335	71	214	188	301	101	312	90	211	185	276	111	323	76
COUNTY: 58 TOTALS:		**9849**	**514**	**6875**	**4884**	**1886**	**-**	**-**	**-**	**-**	**5169**	**1589**	**2845**	**3936**	**4389**	**2339**	**4848**	**1849**	**3308**	**3316**	**4021**	**2455**	**5070**	**1602**
DISTRICT: 14B TOTALS		**17335**	**826**	**11808**	**8028**	**3544**	**-**	**-**	**-**	**-**	**8752**	**2783**	**5276**	**6258**	**7431**	**4041**	**8271**	**3187**	**5769**	**5597**	**6990**	**4132**	**8664**	**2757**
% OF VOTERS			**7.0**	**100.0**	**68.0**	**30.0**	**-**	**-**	**-**	**-**	**74.1**	**23.6**	**44.7**	**53.0**	**62.9**	**34.2**	**70.0**	**27.0**	**48.9**	**47.4**	**59.2**	**35.0**	**73.4**	**23.3**

VOTES POLLED ON: NOVEMBER 4, 1986

DISTRICT: 15A

	VOTING SYSTEM	VOTER REGISTRATION: PERSONS REGISTERED AS OF 7 A.M.	VOTER REGISTRATION: PERSONS REGISTERED ON ELECTION DAY	VOTER REGISTRATION: TOTAL NUMBER OF PERSONS VOTING	U.S. REP DISTRICT 2: DAVE JOHNSON (DFL)	U.S. REP DISTRICT 2: VIN WEBER (IR)	U.S. REP DISTRICT 7: COLLIN PETERSON (DFL)	U.S. REP DISTRICT 7: ARLAN STANGELAND (IR)	U.S. REP DISTRICT: (DFL)	U.S. REP DISTRICT: (IR)	STATE SEN DISTRICT 15: MARY STACKPOOL (DFL)	STATE SEN DISTRICT 15: DEAN JOHNSON (IR)	STATE REP DIST. 15A: JEANNE OLSON (DFL)	STATE REP DIST. 15A: SYLVESTER UPHUS (IR)	GOVERNOR LT. GOV.: PERPICH AND JOHNSON (DFL)	GOVERNOR LT. GOV.: LUDEMAN AND SCHULSTAD (IR)	SECRETARY OF STATE: JOAN GROWE (DFL)	SECRETARY OF STATE: DON KOENIG (IR)	STATE AUDITOR: JOHN DOOLEY (DFL)	STATE AUDITOR: ARNE CARLSON (IR)	STATE TREASURER: MICHAEL GRATH (DFL)	STATE TREASURER: JOHN DREW (IR)	ATTORNEY GENERAL: HUBERT HUMPHREY III (DFL)	ATTORNEY GENERAL: FRED EMAN (IR)
61 POPE																								
Bangor Twp.	P	133	2	89	46	43	-	-	-	-	49	40	54	35	42	44	57	30	43	46	55	31	68	18
Barsness Twp.	P	92	4	76	43	33	-	-	-	-	48	28	44	31	45	30	56	19	33	42	48	27	62	12
Ben Wade Twp.	P	160	11	116	59	54	-	-	-	-	78	35	75	39	66	48	84	30	52	62	72	39	93	21
Blue Mounds Twp.	P	144	1	96	55	39	-	-	-	-	55	39	53	43	50	46	71	24	44	50	55	38	71	23
Chippewa Falls Twp.	P	175	9	118	70	45	-	-	-	-	75	38	63	51	74	41	78	35	58	51	77	36	87	26
Cyrus	P	197	5	132	58	74	-	-	-	-	69	61	59	72	67	63	84	46	47	82	61	63	88	43
Farwell	P	42	9	41	25	16	-	-	-	-	26	15	22	19	16	22	28	13	21	19	19	16	27	12
Gilchrist Twp.	P	138	2	92	65	26	-	-	-	-	48	43	49	42	58	34	27	65	57	35	69	22	73	16
Glenwood P-1	P	726	92	556	296	252	-	-	-	-	353	194	340	210	302	244	373	173	253	289	324	212	412	131
Glenwood P-2	P	885	104	687	336	338	-	-	-	-	388	291	358	315	331	334	429	237	275	384	330	314	371	196
Glenwood Twp.	P	529	31	385	162	219	-	-	-	-	201	183	197	184	186	197	240	140	138	237	187	182	270	107
Grove Lake Twp.	P	152	15	102	53	47	-	-	-	-	46	54	53	46	37	61	70	30	50	48	56	36	72	23
Hoff Twp.	P	124	2	75	60	15	-	-	-	-	55	19	53	21	61	12	62	13	50	25	58	16	66	8
Lake Johanna Twp.	P	95	4	60	46	13	-	-	-	-	31	29	45	15	41	19	46	13	36	23	44	14	50	8
Langhei Twp.	P	150	11	109	81	27	-	-	-	-	70	38	73	35	63	46	87	21	69	35	81	22	92	14
Leven Twp.	P	312	17	227	116	111	-	-	-	-	128	97	106	120	112	113	155	68	102	122	124	94	163	58
Long Beach	P	157	11	133	58	73	-	-	-	-	59	73	62	71	66	64	82	49	53	79	65	64	88	42
Lowry	P	174	11	138	59	75	-	-	-	-	67	70	50	85	53	82	79	56	43	93	60	73	85	51
Minnewaska Twp.	P	237	15	187	94	90	-	-	-	-	105	80	92	94	100	86	121	65	73	109	103	76	120	60
New Prairie Twp.	P	138	13	122	53	66	-	-	-	-	50	69	44	76	47	72	68	49	48	71	54	62	81	38
Nora Twp.	P	153	6	113	47	65	-	-	-	-	42	63	42	68	45	64	61	47	35	72	56	52	75	37
Reno Twp.	P	171	10	120	81	37	-	-	-	-	84	32	84	36	88	32	95	25	75	44	84	31	102	16
Rolling Forks Twp.	P	126	5	95	55	40	-	-	-	-	56	39	53	42	57	37	70	25	52	43	56	36	82	13
Sedan	P	46	5	40	28	12	-	-	-	-	26	14	24	16	31	8	35	5	27	12	27	12	34	5
Starbuck	P	799	31	610	303	296	-	-	-	-	328	266	313	289	331	267	419	184	258	333	321	256	439	145
Villard	P	169	9	124	60	61	-	-	-	-	68	51	62	60	71	52	89	34	60	59	76	42	99	22
Walden Twp.	P	116	6	85	43	41	-	-	-	-	49	36	49	35	42	42	55	28	38	45	45	36	61	21
Westport	P	31	3	26	6	17	-	-	-	-	11	11	6	20	7	12	11	11	10	12	10	10	13	7
Westport Twp.	P	160	12	108	56	50	-	-	-	-	58	46	58	50	49	57	67	41	55	50	56	46	82	25
White Bear Lake	P	298	17	244	107	137	-	-	-	-	132	111	117	125	116	122	177	67	99	141	126	113	184	57
COUNTY: 61 TOTALS:		**6829**	**473**	**5106**	**2621**	**2412**	**0**	**0**	**-**	**-**	**2855**	**2165**	**2700**	**2345**	**2654**	**2351**	**3376**	**1643**	**2254**	**2713**	**2799**	**2071**	**3610**	**1255**
73 STEARNS																								
Ashley Twp.	P	156	13	116	-	-	67	48	-	-	35	78	33	83	49	65	61	53	45	68	62	48	79	34
Belgrade	P	420	23	307	-	-	131	172	-	-	136	168	143	162	149	155	180	119	116	178	154	139	208	93
Brooten	P	315	37	244	-	-	138	104	-	-	130	107	144	98	136	104	176	64	111	124	139	95	190	48

Crow Lake Twp.	P	167	9	124	-	-	68	56	-	-	53	70	68	55	63	61	80	42	64	57	70	51	93	29
Crow River Twp.	P	161	8	108	-	-	80	26	-	-	49	58	67	39	58	49	85	22	64	41	67	39	88	18
Elrosa	P	138	5	107	-	-	31	72	-	-	45	56	24	80	34	70	56	35	29	59	38	44	66	22
Freeport	P	344	17	296	-	-	134	157	-	-	106	177	99	195	130	161	171	111	107	175	142	128	199	87
Getty Twp.	P	239	15	182	-	-	87	92	-	-	61	117	62	118	66	115	94	80	61	110	88	80	118	56
Greenwald	P	164	5	131	-	-	54	75	-	-	33	88	12	118	40	89	57	55	34	72	49	55	82	33
Grove Twp.	P	297	22	226	-	-	86	140	-	-	53	171	39	186	75	146	118	107	59	158	87	128	141	77
Lake George Twp.	P	205	7	139	-	-	83	54	-	-	71	66	54	85	65	73	92	43	72	63	81	49	105	23
Lake Henry Twp.	P	245	21	189	-	-	102	85	-	-	62	122	49	139	78	109	102	81	66	111	84	90	119	64
Meire Grove	P	104	7	80	-	-	33	46	-	-	20	56	10	69	23	52	36	34	21	42	23	38	41	28
Melrose W-1	P	596	52	483	-	-	205	257	-	-	156	304	131	342	216	244	277	176	151	297	223	218	314	135
Melrose W-2	P	622	67	501	-	-	198	295	-	-	166	324	134	360	204	284	287	188	154	316	222	244	324	158
Melrose Twp.	P	427	31	334	-	-	127	203	-	-	91	242	84	243	110	220	149	183	77	237	125	179	189	136
Millwood Twp.	P	522	44	393	-	-	185	206	-	-	142	239	120	273	132	256	230	163	134	245	177	193	248	130
New Munich	P	184	5	140	-	-	59	79	-	-	52	83	36	100	57	81	81	56	46	89	70	61	87	51
North Fork Twp.	P	189	5	114	-	-	85	27	-	-	65	49	76	37	57	54	82	30	61	48	74	30	95	14
Oak Twp.	P	306	15	216	-	-	96	118	-	-	64	143	44	171	54	158	96	116	43	160	68	136	113	94
Raymond Twp.	P	137	6	102	-	-	57	45	-	-	49	52	40	62	44	58	75	27	55	47	67	33	82	20
St. Martin Twp.	P	405	36	330	-	-	145	180	-	-	107	200	77	247	117	205	181	136	115	189	139	164	195	111
Sauk Centre W-1	P	934	99	683	-	-	313	356	-	-	254	395	230	439	330	340	399	276	274	365	353	278	105	194
Sauk Centre W-2	P	1072	99	823	-	-	370	439	-	-	311	476	277	536	364	444	468	317	307	465	406	360	548	234
Sauk Centre Twp.	P	514	38	348	-	-	149	192	-	-	108	224	100	244	147	194	200	148	109	189	171	144	228	106
Spring Hill Twp.	P	277	15	195	-	-	110	81	-	-	66	112	43	149	73	113	111	68	68	93	81	80	120	54
Zion Twp.	P	207	20	163	-	-	88	71	-	-	62	95	54	103	56	97	88	65	59	89	78	68	98	55
COUNTY: 73 TOTALS:		**9347**	**721**	**7074**	**0**	**0**	**3281**	**3676**	**-**	**-**	**2547**	**6437**	**2250**	**4733**	**2927**	**3997**	**4032**	**2795**	**2502**	**4087**	**3338**	**3172**	**4275**	**2104**
DISTRICT: 15A TOTALS		**16176**	**1194**	**12180**	**2621**	**2412**	**3281**	**3676**	**-**	**-**	**5402**	**6437**	**4950**	**7078**	**5581**	**6348**	**7408**	**4438**	**4756**	**6800**	**6137**	**5243**	**7885**	**3359**
% OF VOTERS			**9.8**	**100.0**	**21.5**	**19.8**	**26.9**	**30.2**	**-**	**-**	**44.4**	**52.8**	**40.6**	**58.1**	**45.8**	**52.1**	**60.8**	**36.4**	**39.0**	**55.8**	**50.4**	**43.0**	**64.7**	**27.6**

VOTES POLLED ON: NOVEMBER 4, 1986

DISTRICT: 15B

	VOTING SYSTEM	VOTER REGISTRATION: PERSONS REGISTERED AS OF MAY	VOTER REGISTRATION: PERSONS REGISTERED ON ELECTION DAY	VOTER REGISTRATION: TOTAL NUMBER OF PERSONS VOTING	U.S. REP DISTRICT 2: DAVE JOHNSON (DFL)	U.S. REP DISTRICT 2: VIN WEBER (IR)	U.S. REP DISTRICT (DFL)	U.S. REP DISTRICT (IR)	U.S. REP DISTRICT (DFL)	U.S. REP DISTRICT (IR)	STATE SEN DISTRICT 15: MARY STACKPOOL (DFL)	STATE SEN DISTRICT 15: DEAN JOHNSON (IR)	STATE REP DIST. 15B: ALAN WELLE (DFL)	STATE REP DIST. 15B: WILLIAM TAUNTON (IR)	GOVERNOR LT. GOV.: PERICH AND JOHNSON (DFL)	GOVERNOR LT. GOV.: LUDEMAN AND SCHUSTAD (IR)	SECRETARY OF STATE: JOAN GROWE (DFL)	SECRETARY OF STATE: DON KOENIG (IR)	STATE AUDITOR: JOHN DOLLEY (DFL)	STATE AUDITOR: ARNE CARLSON (IR)	STATE TREASURER: MICHAEL GARTH (DFL)	STATE TREASURER: JOHN DREW (IR)	ATTORNEY GENERAL: HUBERT HUMPHREY III (DFL)	ATTORNEY GENERAL: LEW FREEMAN (IR)
34 KANDIYOHI																								
Arctander Twp.	P	248	8	178	137	39	-	-	-	-	88	90	129	49	125	52	156	19	129	46	143	29	167	10
Burbank Twp.	P	210	11	117	77	40	-	-	-	-	62	54	73	44	73	42	88	27	68	47	77	34	93	21
Colfax Twp.	P	294	11	155	113	42	-	-	-	-	81	74	112	42	105	48	127	28	98	54	114	36	127	23
Dovre Twp.	P	1061	96	756	362	391	-	-	-	-	242	510	414	340	403	339	491	259	274	472	365	374	529	212
Green Lake Twp.	P	806	50	559	260	291	-	-	-	-	134	420	313	242	323	230	343	205	210	337	290	250	401	147
Harrison Twp.	P	369	22	208	120	86	-	-	-	-	110	96	119	89	133	72	161	45	121	84	131	71	166	39
Irving Twp.	P	451	43	300	154	142	-	-	-	-	109	189	158	140	166	130	200	97	133	164	170	119	211	79

VOTES POLLED ON: NOVEMBER 4, 1986

DISTRICT: 15B

	VOTING SYSTEM	VOTER REGISTRATION: PERSONS REGISTERED	VOTER REGISTRATION: PERSONS REGISTERED ON ELECTION DAY	VOTER REGISTRATION: TOTAL NUMBER OF PERSONS VOTING	U.S. REP DISTRICT 2 DFL: DAVE JOHNSON	U.S. REP DISTRICT 2 IR: VIN WEBER	U.S. REP DISTRICT DFL	U.S. REP DISTRICT IR	U.S. REP DISTRICT DFL	U.S. REP DISTRICT IR	STATE SEN DISTRICT 15 DFL: MARY STACKPOOL	STATE SEN DISTRICT 15 IR: DEAN JOHNSON	STATE REP DIST. 15B DFL: ALAN WELLE	STATE REP DIST. 15B IR: WILLIAM TAUTON	GOVERNOR LT. GOV. DFL: PERPICH AND JOHNSON	GOVERNOR LT. GOV. IR: LUDEMAN AND SCHULSTAD	SECRETARY OF STATE DFL: JOAN GROWE	SECRETARY OF STATE IR: DON KONIG	STATE AUDITOR DFL: JOHN DOLLEY	STATE AUDITOR IR: ARNE CARLSON	STATE TREASURER DFL: MICHAEL GRATH	STATE TREASURER IR: JOHN DREW	ATTORNEY GENERAL DFL: HUBERT HUMPHREY III	ATTORNEY GENERAL IR: LEW FREEMAN
Kandiyohi	P	332	23	230	135	94	-	-	-	-	83	146	136	91	139	88	172	56	118	108	129	96	186	41
Kandiyohi Twp.	P	450	20	282	145	135	-	-	-	-	91	188	156	125	151	125	189	92	120	158	145	127	203	77
Lake Andrew Twp.	P	465	25	321	185	130	-	-	-	-	125	190	203	114	201	117	232	83	166	144	201	107	241	74
Mamre Twp.	P	223	16	156	91	65	-	-	-	-	65	91	87	69	87	67	108	47	79	75	88	65	106	48
New London	P	571	35	348	174	167	-	-	-	-	120	223	206	137	218	127	263	79	159	178	200	127	269	72
New London Twp.	P	1500	91	917	436	474	-	-	-	-	295	606	476	433	511	392	607	300	407	495	486	408	648	245
Norway Lake Twp.	P	194	8	127	86	41	-	-	-	-	70	56	90	36	82	43	94	30	73	51	86	38	102	23
Pennock	P	276	23	182	115	66	-	-	-	-	83	97	106	74	114	67	136	44	95	86	111	67	140	39
Regal	P	47	2	26	14	10	-	-	-	-	11	13	15	9	14	11	19	5	15	9	16	7	21	2
Roseville Twp.	P	309	7	139	71	67	-	-	-	-	57	79	65	72	68	69	84	48	65	69	68	64	86	52
St. Johns Twp.	P	290	19	181	115	65	-	-	-	-	64	115	89	90	94	85	117	62	92	87	96	80	128	48
Spicer	P	778	46	508	250	247	-	-	-	-	160	340	227	277	302	198	343	157	218	274	265	218	363	129
Sunburg	P	87	6	62	37	25	-	-	-	-	28	34	35	27	40	22	44	16	33	28	37	22	44	18
Willmar W-1 P-1	L	405	71	236	124	100	-	-	-	-	87	134	143	84	156	64	162	62	112	108	116	100	172	51
Willmar W-1 P-2	L	955	68	599	303	234	-	-	-	-	195	342	341	218	197	239	375	153	235	280	286	212	415	138
Willmar W-1 P-3	L	590	47	282	118	151	-	-	-	-	67	203	154	123	135	142	170	102	93	171	117	144	176	92
Willmar W-2 P-1	L	916	59	663	348	283	-	-	-	-	215	412	397	241	396	246	437	174	280	324	348	237	477	152
Willmar W-2 P-2	L	873	77	673	294	330	-	-	-	-	151	479	357	293	334	314	383	235	201	413	276	320	429	209
Willmar W-2 P-3	L	984	65	733	286	400	-	-	-	-	149	547	343	368	337	377	392	282	209	462	278	378	436	255
Willmar W-3 P-1	L	915	114	636	287	286	-	-	-	-	185	393	322	277	339	271	379	196	237	335	278	274	419	179
Willmar W-3 P-2	L	945	43	593	290	233	-	-	-	-	183	351	346	213	348	220	379	148	227	296	278	228	410	136
Willmar W-3 P-3	L	626	73	354	167	154	-	-	-	-	110	215	198	137	176	159	119	102	117	198	148	152	228	98
Willmar W-4 P-1	L	790	57	512	254	221	-	-	-	-	129	357	279	220	300	197	349	126	176	291	246	207	380	109
Willmar W-4 P-2	L	867	41	524	241	229	-	-	-	-	144	342	267	234	285	225	325	141	185	282	252	206	362	122
Willmar W-4 P-3	L	880	69	456	195	220	-	-	-	-	121	299	214	224	233	207	266	145	159	263	194	203	299	124
Willmar Twp.	P	376	12	220	119	99	-	-	-	-	67	151	121	98	117	99	134	82	124	92	108	107	148	70
COUNTY: 34 TOTALS:		**19083**	**1358**	**12233**	**6103**	**5557**	**-**	**-**	**-**	**-**	**3881**	**7836**	**6691**	**5230**	**6702**	**5084**	**7844**	**3647**	**5028**	**6481**	**6143**	**5107**	**8582**	**3134**
DISTRICT: 15B TOTALS		**19083**	**1358**	**12233**	**6103**	**5557**	**-**	**-**	**-**	**-**	**3881**	**7836**	**6691**	**5230**	**6702**	**5084**	**7844**	**3647**	**5028**	**6481**	**6143**	**5107**	**8582**	**3134**
% OF VOTERS			**11.1**	**100.0**	**49.9**	**45.4**	**-**	**-**	**-**	**-**	**31.7**	**64.1**	**54.7**	**42.8**	**54.8**	**41.6**	**64.1**	**29.8**	**41.1**	**53.0**	**50.2**	**41.7**	**70.2**	**25.6**

VOTES POLLED ON: NOVEMBER 4, 1986

DISTRICT: 16A

		VOTING SYSTEM	VOTER REGISTRATION: PERSONS REGISTERED AS OF 7 A M	VOTER REGISTRATION: PERSONS REGISTERED ON ELECTION DAY	VOTER REGISTRATION: TOTAL NUMBER OF PERSONS VOTING	U.S. REP DISTRICT 7: COLLIN DFL	U.S. REP DISTRICT 7: PETERSON DFL	U.S. REP DISTRICT 7: ARLAN IR	U.S. REP DISTRICT 7: STANGELAND IR	U.S. REP DISTRICT DFL	U.S. REP DISTRICT IR	U.S. REP DISTRICT DFL	U.S. REP DISTRICT IR	STATE SEN DISTRICT 16: JOE BERTRAM DFL	STATE SEN DISTRICT 16: ROGER KNAUS IR	STATE REP DIST. 16A DFL	STATE REP DIST. 16A: BEN OMANN IR	GOVERNOR LT. GOV.: PERPICH AND JOHNSON DFL	GOVERNOR LT. GOV.: LUDEMAN AND SCHULSTAD IR	SECRETARY OF STATE: JOAN GROWE DFL	SECRETARY OF STATE: DON KOENIG IR	STATE AUDITOR: JOHN DOLEY DFL	STATE AUDITOR: ARNE CARLSON IR	STATE TREASURER: MICHAEL GRATH DFL	STATE TREASURER: JOHN DREW IR	ATTORNEY GENERAL: HUBERT HUMPHREY III DFL	ATTORNEY GENERAL: LEW FREEMAN IR
5 BENTON																											
Graham Twp.	P		271	16	224	100	117	-	-	-	-	-	-	145	65	-	184	100	117	128	86	111	97	112	95	149	57
Langola Twp.	P		330	18	220	111	103	-	-	-	-	-	-	156	61	-	177	99	114	137	76	95	116	121	90	149	58
Mayhew Lake Twp.	P		361	20	286	146	130	-	-	-	-	-	-	194	83	-	233	117	165	183	96	126	147	178	90	199	76
Rice	P		266	14	191	105	80	-	-	-	-	-	-	147	38	-	156	101	82	117	64	90	88	109	68	133	49
Watab Twp.	P		1038	99	738	397	327	-	-	-	-	-	-	495	223	-	561	376	338	494	235	342	374	407	305	503	204
COUNTY: 5 TOTALS:			**2266**	**167**	**1659**	**859**	**757**	**-**	**-**	**-**	**-**	**-**	**-**	**1137**	**470**	**-**	**1311**	**793**	**816**	**1059**	**557**	**764**	**822**	**927**	**648**	**1133**	**444**
49 MORRISON																											
Agram Twp.	P		216	22	170	78	91	-	-	-	-	-	-	124	41	-	126	85	80	98	60	75	78	85	67	115	46
Bellevue Twp.	P		436	18	310	137	172	-	-	-	-	-	-	221	78	-	2560	154	152	178	118	127	167	158	134	209	91
Bowlus	P		159	11	128	59	61	-	-	-	-	-	-	112	11	-	108	64	58	77	36	64	46	81	29	98	18
Buckman	P		115	5	85	34	48	-	-	-	-	-	-	68	16	-	66	45	38	52	28	45	30	47	26	58	24
Buckman Twp.	P		344	9	224	129	92	-	-	-	-	-	-	191	31	-	1810	132	85	153	69	133	85	149	63	174	43
Elmdale	P		68	5	48	33	14	-	-	-	-	-	-	40	8	-	35	26	20	31	15	35	11	36	10	37	6
Genola	P		46	2	30	15	14	-	-	-	-	-	-	25	4	-	21	15	14	20	8	12	14	15	10	23	3
Pierz	P		613	32	462	178	266	-	-	-	-	-	-	352	85	-	358	237	204	279	147	201	212	229	176	323	109
Pierz Twp.	P		306	12	224	117	107	-	-	-	-	-	-	191	29	-	183	130	91	165	57	140	72	147	58	172	41
Royalton	P		408	29	287	124	155	-	-	-	-	-	-	218	63	-	239	141	138	163	106	128	135	148	118	193	82
Sobieski	P		138	8	107	71	35	-	-	-	-	-	-	102	5	-	64	82	23	83	16	72	20	68	13	94	8
Swan River Twp.	P		430	25	322	201	115	-	-	-	-	-	-	270	47	-	250	226	89	240	66	181	118	217	79	267	45
Swanville	P		172	8	126	66	58	-	-	-	-	-	-	92	31	-	102	82	41	86	36	55	64	71	47	92	27
Swanville Twp.	P		279	12	194	96	98	-	-	-	-	-	-	149	39	-	142	108	80	125	59	91	86	102	73	145	46
Two Rivers Twp.	P		289	12	212	124	82	-	-	-	-	-	-	180	26	-	177	110	98	136	63	112	77	119	61	159	38
COUNTY: 49 TOTALS:			**4019**	**210**	**2929**	**1462**	**1408**	**-**	**-**	**-**	**-**	**-**	**-**	**2335**	**514**	**-**	**2308**	**1637**	**1211**	**1886**	**884**	**1471**	**1215**	**1672**	**964**	**2159**	**627**
73 STEARNS																											
Avon	P		493	55	378	161	210	-	-	-	-	-	-	301	74	-	299	193	175	234	129	143	216	179	173	266	100
Avon Twp.	P		891	69	605	307	288	-	-	-	-	-	-	474	125	-	507	274	319	370	214	254	315	318	252	403	171
Brockway Twp.	P		981	53	621	331	273	-	-	-	-	-	-	441	170	-	504	280	332	385	206	277	303	337	245	424	174
Holding Twp.	P		576	26	368	229	133	-	-	-	-	-	-	316	50	-	307	195	168	155	101	210	141	233	118	293	62
Holdingford	P		333	26	253	134	112	-	-	-	-	-	-	220	31	-	200	150	92	174	68	145	84	165	65	195	46
Le Sauk Twp.	P		1154	72	765	328	426	-	-	-	-	-	-	421	335	-	660	314	440	428	317	247	498	313	420	446	299
St. Joseph City P-1	C		563	50	300	165	121	-	-	-	-	-	-	213	70	-	218	165	111	194	79	114	156	148	104	211	65
St. Joseph City P-2	C		534	49	317	188	116	-	-	-	-	-	-	227	68	-	227	171	123	211	85	135	152	161	117	228	67

VOTES POLLED ON: NOVEMBER 4, 1986

DISTRICT: 16A

	VOTING SYSTEM	VOTER REGISTRATION: PERSONS REGISTERED AS OF 7 A M	VOTER REGISTRATION: PERSONS REGISTERED ON ELECTION DAY	VOTER REGISTRATION: TOTAL NUMBER OF PERSONS VOTING	U.S. REP DISTRICT 7: COLLIN PETERSON (DFL)	U.S. REP DISTRICT 7: ARLAN STANGELAND (IR)	U.S. REP DISTRICT (DFL)	U.S. REP DISTRICT (IR)	U.S. REP DISTRICT (DFL)	U.S. REP DISTRICT (IR)	STATE SEN DISTRICT 16: JOE BERTRAM (DFL)	STATE SEN DISTRICT 16: ROGER KNAUSS (IR)	STATE REP DIST. 16A: BEN OMANN (DFL)	STATE REP DIST. 16A: OMANN (IR)	GOVERNOR LT. GOV.: PERPICH AND JOHNSON (DFL)	GOVERNOR LT. GOV.: LUDEMAN AND SCHULSTAD (IR)	SECRETARY OF STATE: JOAN GROWE (DFL)	SECRETARY OF STATE: DON KOENIG (IR)	STATE AUDITOR: JOHN DOLEY (DFL)	STATE AUDITOR: ARNE CARLSON (IR)	STATE TREASURER: MICHAEL GRATH (DFL)	STATE TREASURER: JOHN DREW (IR)	ATTORNEY GENERAL: HUBERT HUMPHREY III (DFL)	ATTORNEY GENERAL: LEW FREEMAN (IR)
St. Joseph City P-3 ..	C	995	55	348	242	96	-	-	-	-	240	77	-	235	247	97	260	67	169	134	199	94	283	50
St. Joseph Twp. P-1 ..	C	982	90	558	310	222	-	-	-	-	393	132	-	404	282	253	366	157	226	288	278	210	418	111
St. Joseph Twp. P-2 .	C	460	23	199	107	86	-	-	-	-	119	71	-	150	101	93	127	66	88	106	103	81	143	49
St. Stephen	P	279	19	192	73	108	-	-	-	-	125	62	-	161	72	113	100	97	60	121	68	109	116	65
St. Wendel Twp.	P	855	63	520	285	229	-	-	-	-	358	150	-	394	243	267	315	200	207	295	276	219	370	138
Sartell P-1	C	767	67	467	219	232	-	-	-	-	274	162	-	360	214	235	282	163	147	302	203	230	51	57
Sartell P-3	C	448	83	365	172	184	-	-	-	-	190	149	-	277	159	190	222	125	137	215	160	179	234	119
COUNTY: 73 TOTALS:		**10311**	**800**	**6256**	**3251**	**2836**	**-**	**-**	**-**	**-**	**4312**	**1726**	**-**	**4903**	**3060**	**3008**	**3823**	**2074**	**2559**	**3326**	**3141**	**2616**	**4081**	**1573**
DISTRICT: 16A TOTALS		**16596**	**1177**	**10844**	**5572**	**5001**	**-**	**-**	**-**	**-**	**7784**	**2710**	**-**	**8797**	**5490**	**5035**	**6768**	**3515**	**4794**	**5363**	**5740**	**4228**	**7373**	**2644**
% OF VOTERS			**10.9**	**100.0**	**51.4**	**46.1**	**-**	**-**	**-**	**-**	**71.8**	**25.0**	**-**	**81.1**	**50.6**	**46.4**	**62.4**	**32.4**	**44.2**	**49.5**	**52.9**	**39.0**	**68.0**	**24.4**

VOTES POLLED ON: NOVEMBER 4, 1986

DISTRICT: 16B

	VOTING SYSTEM	VOTER REGISTRATION: PERSONS REGISTERED AS OF 7 A M	VOTER REGISTRATION: PERSONS REGISTERED ON ELECTION DAY	VOTER REGISTRATION: TOTAL NUMBER OF PERSONS VOTING	U.S. REP DISTRICT 6: GERRY SKORSKI (DFL)	U.S. REP DISTRICT 6: ARBARA SYKORA (IR)	U.S. REP DISTRICT 7: COLLIN PETERSON (DFL)	U.S. REP DISTRICT 7: ARLAN STANGELAND (IR)	U.S. REP DISTRICT (DFL)	U.S. REP DISTRICT (IR)	STATE SEN DISTRICT 16: JOE BERTRAM (DFL)	STATE SEN DISTRICT 16: ROGER KNAUSS (IR)	STATE REP DIST. 16B: JEFF BERTRAM (DFL)	STATE REP DIST. 16B: NORB KALTHOFF (IR)	GOVERNOR LT. GOV.: PERPICH AND JOHNSON (DFL)	GOVERNOR LT. GOV.: LUDEMAN AND SCHULSTAD (IR)	SECRETARY OF STATE: JOAN GROWE (DFL)	SECRETARY OF STATE: DON KOENIG (IR)	STATE AUDITOR: JOHN DOLEY (DFL)	STATE AUDITOR: ARNE CARLSON (IR)	STATE TREASURER: MICHAEL GRATH (DFL)	STATE TREASURER: JOHN DREW (IR)	ATTORNEY GENERAL: HUBERT HUMPHREY III (DFL)	ATTORNEY GENERAL: LEW FREEMAN (IR)
49 MORRISON																								
Elmdale Twp.	P	416	18	298	-	-	180	117	-	-	256	41	207	84	150	144	174	118	133	153	170	110	220	73
Upsala	P	247	20	195	-	-	107	80	-	-	156	35	148	44	99	91	116	69	97	86	103	65	137	46
COUNTY: 49 TOTALS:		**663**	**38**	**493**	**0**	**0**	**287**	**197**	**-**	**-**	**412**	**76**	**355**	**128**	**249**	**235**	**290**	**187**	**230**	**239**	**273**	**175**	**357**	**119**

73 STEARNS																									
Albany	P	927	71	707	-	-	307	357	-	-	543	149	411	270	307	369	388	265	231	405	321	317	461	197
Albany Twp.	P	397	34	332	-	-	172	156	-	-	268	63	200	130	141	182	207	113	136	170	164	133	225	89
Cold Spring	P	1220	145	1047	-	-	457	569	-	-	675	360	413	623	460	558	604	407	336	668	449	540	672	331
Collegeville Twp. P-1	P	852	66	601	-	-	289	304	-	-	395	200	331	264	274	308	361	226	237	343	289	286	394	193
Collegeville Twp. P-2	P	1262	242	626	-	-	308	283	-	-	335	252	278	290	316	212	362	238	254	323	283	280	423	161
Eden Lake Twp.	P	598	28	374	-	-	173	192	-	-	302	69	225	146	181	185	219	147	176	185	205	153	264	102
Fair Haven Twp.	P	536	20	304	-	-	175	122	-	-	203	97	184	108	165	128	191	106	143	152	175	117	212	83
Farming Twp.	P	343	37	285	-	-	127	150	-	-	190	92	122	162	101	181	148	128	81	186	112	152	161	115
Kimball	P	328	29	254	-	-	154	96	-	-	202	49	191	58	137	110	179	73	150	99	159	85	191	57
Krain Twp.	P	390	38	328	-	-	165	159	-	-	255	72	202	125	118	200	184	137	128	185	165	143	206	112
Luxemburg Twp.	P	380	38	292	-	-	134	149	-	-	236	54	167	124	118	170	152	130	118	161	136	141	195	92
Lynden Twp.	P	679	47	418	-	-	257	151	-	-	292	113	278	125	248	165	301	113	212	191	275	129	319	88
Maine Prairie Twp.	P	723	43	474	-	-	232	229	-	-	360	110	320	150	217	247	301	165	205	253	253	198	332	126
Munson Twp.	P	573	41	403	-	-	188	210	-	-	297	104	206	194	152	243	236	155	151	229	193	176	264	124
Paynesville	P	1220	87	920	-	-	396	494	-	-	724	185	599	310	407	478	537	347	363	489	423	422	591	285
Paynesville Twp.	P	718	42	514	-	-	207	293	-	-	399	109	338	170	212	292	280	222	180	316	231	258	320	179
Pleasant Lake	P	56	6	39	-	-	23	15	-	-	29	8	25	12	19	17	26	12	18	19	22	15	28	9
Richmond	P	544	52	440	-	-	188	233	-	-	345	92	265	171	177	245	253	167	189	225	201	210	187	135
Rockville	P	286	21	205	-	-	70	123	-	-	108	95	80	121	67	131	91	103	56	135	67	121	120	72
Rockville Twp.	P	699	51	506	-	-	248	244	-	-	320	186	258	246	209	287	278	217	188	294	222	251	305	167
Roscoe	P	69	9	58	-	-	25	28	-	-	51	5	40	16	18	35	29	23	21	28	29	20	38	15
St. Anthony	P	43	2	35	-	-	21	13	-	-	31	2	29	6	16	19	25	9	13	21	15	16	27	8
Wakefield Twp.	P	1131	117	881	-	-	405	441	-	-	610	266	401	471	403	457	508	352	340	522	424	436	603	259
COUNTY: 73 TOTALS:		**13974**	**1266**	**10043**	**0**	**0**	**4721**	**5011**	**-**	**-**	**7170**	**2732**	**5563**	**4292**	**4463**	**5219**	**5860**	**3855**	**3926**	**5599**	**4813**	**4599**	**6538**	**2999**
86 WRIGHT																									
Clearwater	P	317	27	167	117	47	-	-	-	-	107	52	110	51	100	62	112	50	89	66	91	64	119	40
Clearwater Twp.	P	592	23	258	164	90	-	-	-	-	160	88	150	98	123	130	167	87	115	133	134	116	181	70
Silver Creek Twp.	P	1019	42	529	324	202	-	-	-	-	317	196	306	201	273	249	319	206	250	273	289	223	350	170
COUNTY: 86 TOTALS:		**1928**	**92**	**954**	**605**	**339**	**0**	**0**	**-**	**-**	**584**	**336**	**566**	**350**	**496**	**441**	**598**	**343**	**454**	**472**	**514**	**403**	**650**	**280**
DISTRICT: 16B TOTALS		**16565**	**1396**	**11490**	**605**	**339**	**5008**	**5208**	**-**	**-**	**8166**	**3144**	**6484**	**4770**	**5208**	**5895**	**6748**	**4385**	**4610**	**6310**	**5600**	**5177**	**7545**	**3398**
% OF VOTERS			**12.1**	**100.0**	**5.3**	**3.0**	**43.6**	**45.3**	**-**	**-**	**71.1**	**27.4**	**56.4**	**41.5**	**45.3**	**51.3**	**58.7**	**38.2**	**40.1**	**54.9**	**48.7**	**45.1**	**65.7**	**29.6**

VOTES POLLED ON: NOVEMBER 4, 1986		VOTER REGISTRATION			U.S. REP DISTRICT 7		U.S. REP DISTRICT		U.S. REP DISTRICT		STATE SEN DISTRICT 17		STATE REP DIST. 17A		GOVERNOR LT. GOV.		SECRETARY OF STATE		STATE AUDITOR		STATE TREASURER		ATTORNEY GENERAL	
DISTRICT: 17A	VOTING SYSTEM	PERSONS REGISTERED	PERSONS AGE 17 AM	PERSONS REGISTERED ON ELECTION DAY	TOTAL NUMBER OF PERSONS VOTING	COLLIN PETERSON 1102 DFL	ARLAN STANGELAND 1102 IR					JAMES PELLER 1701 DFL	JOANNE BENSON 1702 IR	ROBERT FEIGH 2201 DFL	MARCUS MARSH 2202 IR	PERPICH AND JOHNSON 3310 DFL	LUDEMAN AND SCHULSTAD 3310 IR	GROWE 3320 DFL	DON KOENIG 3320 IR	JOHN DOLEY 3301 DFL	ARNE CARLSON 3302 IR	MICHAEL CHAPMAN 3340 DFL	JOHN DREW 3340 IR	HUBERT HUMPHREY III 3350 DFL	LEW FREEMAN 3350 IR
5 BENTON																									
St. Cloud W-2 P-1 ...	L	518	31	267	128	85	-	-	-	-	134	109	100	112	151	103	145	69	108	98	125	81	174	62
St. Cloud W-2 P-2 ...	L	703	121	419	210	180	-	-	-	-	199	203	131	251	207	196	250	134	145	232	177	193	278	122
St. Cloud W-2 P-3 ...	L	775	61	467	260	166	-	-	-	-	206	233	169	252	242	199	289	127	181	237	223	174	314	117
St. Cloud W-2 P-4 ...	L	454	78	325	184	109	-	-	-	-	158	144	137	146	163	142	186	109	138	146	164	117	220	84
Sartell	C	609	53	358	187	149	-	-	-	-	191	154	115	226	177	154	234	114	142	192	186	139	248	89
Sauk Rapids P-1	P	1119	105	780	398	358	-	-	-	-	372	400	237	529	370	390	479	280	318	432	362	364	510	246
Sauk Rapids P-2	P	1273	118	831	409	398	-	-	-	-	370	452	248	570	404	400	488	328	340	468	415	385	561	246
Sauk Rapids P-3	P	1267	157	809	393	404	-	-	-	-	353	450	179	616	368	423	465	337	289	503	350	429	525	271
Sauk Rapids Twp. ...	P	372	18	268	132	131	-	-	-	-	126	140	84	170	112	152	163	97	110	146	121	122	180	76
COUNTY: 5 TOTALS:		**7090**	**742**	**4524**	**2301**	**1980**	**-**	**-**	**-**	**-**	**2109**	**2285**	**1400**	**2872**	**2194**	**2159**	**2699**	**1595**	**1771**	**2454**	**2123**	**2004**	**3010**	**1313**
71 SHERBURNE																								
St. Cloud W-2 P-5 ...	L	847	75	510	273	222	-	-	-	-	220	263	184	291	282	209	316	169	174	299	231	230	319	168
St. Cloud W-2 P-6 ...	L	937	38	501	285	189	-	-	-	-	228	253	166	302	257	229	306	166	179	287	248	207	335	144
St. Cloud W-2 P-7 ...	L	607	69	233	139	74	-	-	-	-	122	93	100	108	136	83	141	68	105	92	116	80	152	64
COUNTY: 71 TOTALS:		**2391**	**182**	**1244**	**697**	**485**	**-**	**-**	**-**	**-**	**570**	**609**	**450**	**701**	**675**	**521**	**763**	**403**	**458**	**678**	**595**	**517**	**806**	**376**
73 STEARNS																								
St. Cloud W-1 P-1 ...	L	2191	422	633	341	230	-	-	-	-	275	314	245	296	283	276	416	149	233	305	270	261	408	148
St. Cloud W-1 P-3 ...	L	1125	114	359	205	128	-	-	-	-	196	142	154	174	181	149	213	112	151	175	172	131	231	97
St. Cloud W-3 P-4 ...	L	1156	84	658	349	263	-	-	-	-	304	315	242	353	341	289	423	181	264	318	330	245	453	155
St. Cloud W-4 P-1 ...	L	316	22	186	83	66	-	-	-	-	110	64	66	87	90	74	93	47	72	68	86	48	113	42
St. Cloud W-4 P-3 ...	L	646	29	464	224	204	-	-	-	-	211	230	175	243	254	197	265	149	170	239	217	183	303	129
St. Cloud W-4 P-5 ...	L	959	61	657	305	274	-	-	-	-	318	302	239	347	326	290	382	202	234	335	306	252	416	190
St. Cloud W-4 P-6 ...	L	1248	61	824	419	340	-	-	-	-	406	374	279	454	431	357	524	236	302	443	389	340	552	219
St. Cloud W-4 P-7 ...	L	1222	151	641	265	315	-	-	-	-	275	330	220	358	290	319	351	229	209	366	202	300	373	219
COUNTY: 73 TOTALS:		**8863**	**944**	**4422**	**2191**	**1820**	**-**	**-**	**-**	**-**	**2095**	**2071**	**1620**	**2312**	**2196**	**1951**	**2667**	**1305**	**1635**	**2249**	**1972**	**1760**	**2849**	**1199**
DISTRICT: 17A TOTALS		**18344**	**1868**	**10190**	**5189**	**4285**	**-**	**-**	**-**	**-**	**4774**	**4965**	**3470**	**5885**	**5065**	**4631**	**6129**	**3303**	**3864**	**5381**	**4690**	**4281**	**6665**	**2888**
% OF VOTERS			**18.3**	**100.0**	**50.9**	**42.1**	**-**	**-**	**-**	**-**	**46.8**	**48.7**	**34.1**	**57.8**	**49.7**	**45.4**	**60.1**	**32.4**	**37.9**	**52.8**	**46.0**	**42.0**	**65.4**	**28.3**

VOTES POLLED ON: NOVEMBER 4, 1986

DISTRICT: 17B

		VOTER REGISTRATION					U.S. REP DISTRICT 7		U.S. REP DISTRICT		U.S. REP DISTRICT		STATE SEN DISTRICT 17		STATE REP DIST. 17B		GOVERNOR LT. GOV.		SECRETARY OF STATE		STATE AUDITOR		STATE TREASURER		ATTORNEY GENERAL	
	VOTING SYSTEM	PERSONS REGISTERED AS OF 7 A M	PERSONS REGISTERED ON ELECTION DAY	TOTAL NUMBER OF PERSONS VOTING	COLLIN PETERSON 1 3 7 0 1 0 1	ALAN STANGELAND 1 0 2 0 1	DFL	IR	DFL	IR	DFL	IR	DFL	IR	DFL	IR	DFL	IR	DFL	IR	DFL	IR	DFL	IR	DFL	IR
73 STEARNS																										
St. Augusta Twp.	P	1120	68	703	362	326	-	-	-	-	369	326	232	460	325	359	404	283	266	410	341	331	498	189
St. Cloud W-1 P-2 ...	L	1870	193	614	354	208	-	-	-	-	323	263	220	309	341	227	374	169	270	257	294	204	397	148
St. Cloud W-1 P-4 ...	L	658	41	394	215	146	-	-	-	-	208	179	153	202	225	154	257	106	160	190	192	148	281	94
St. Cloud W-1 P-5 ...	L	637	45	430	249	141	-	-	-	-	257	152	170	214	246	158	282	107	185	192	220	148	308	94
St. Cloud W-1 P-6 ...	L	1140	121	459	233	184	-	-	-	-	238	192	166	238	223	204	273	132	190	201	204	173	285	120
St. Cloud W-1 P-7 ...	L	718	68	481	248	190	-	-	-	-	251	205	151	281	257	203	306	141	199	240	239	183	330	122
St. Cloud W-3 P-1 ...	L	629	41	389	227	124	-	-	-	-	227	132	184	159	210	155	254	89	176	165	206	123	287	72
St. Cloud W-3 P-2 ...	L	789	66	448	257	131	-	-	-	-	243	162	200	180	267	150	298	90	198	184	253	124	338	73
St. Cloud W-3 P-3 ...	L	782	46	529	277	200	-	-	-	-	245	240	173	301	274	237	316	153	184	263	235	197	372	118
St. Cloud W-3 P-5 ...	L	583	31	358	183	134	-	-	-	-	198	136	124	180	196	136	215	98	149	152	181	117	258	68
St. Cloud W-3 P-6 ...	L	1347	137	847	394	407	-	-	-	-	365	453	210	549	364	450	446	345	249	518	325	436	469	331
St. Cloud W-3 P-7 ...	L	1321	108	690	374	276	-	-	-	-	349	305	255	346	366	299	433	204	267	357	334	261	476	170
St. Cloud W-4 P-2 ...	L	558	59	367	218	110	-	-	-	-	216	118	151	170	212	131	219	99	158	147	189	105	252	77
St. Cloud W-4 P-4 ...	L	532	61	387	205	133	-	-	-	-	197	153	148	190	226	136	235	97	161	160	198	119	263	86
St. Cloud Twp. P-1 ...	C	1408	247	1213	583	581	-	-	-	-	510	667	276	891	564	578	765	400	380	763	509	600	793	364
St. Cloud Twp. P-2 ...	C	1849	214	1249	563	651	-	-	-	-	575	637	342	853	562	633	704	495	403	783	524	633	816	393
Waite Park	P	2041	213	1254	715	515	-	-	-	-	677	559	536	692	669	543	851	375	566	648	733	468	896	318
COUNTY: 73 TOTALS:		**17982**	**1759**	**10812**	**5657**	**4457**	**-**	**-**	**-**	**-**	**5448**	**4879**	**3691**	**6215**	**5527**	**4753**	**6632**	**3383**	**4161**	**5630**	**5177**	**4370**	**7319**	**2837**
DISTRICT: 17B TOTALS		**17982**	**1759**	**10812**	**5657**	**4457**	**-**	**-**	**-**	**-**	**5448**	**4879**	**3691**	**6215**	**5527**	**4753**	**6632**	**3383**	**4161**	**5630**	**5177**	**4370**	**7319**	**2837**
% OF VOTERS			**16.3**	**100.0**	**52.3**	**41.2**	**-**	**-**	**-**	**-**	**50.4**	**45.1**	**34.1**	**57.5**	**51.1**	**44.0**	**61.3**	**31.3**	**38.5**	**52.1**	**47.9**	**40.4**	**67.7**	**26.2**

VOTES POLLED ON: NOVEMBER 4, 1986

DISTRICT: 18A

	VOTING SYSTEM	VOTER REGISTRATION: PERSONS REGISTERED	VOTER REGISTRATION: PERSONS REGISTERED ON ELECTION DAY	VOTER REGISTRATION: TOTAL NUMBER OF PERSONS VOTING	U.S. REP DISTRICT 7: COLLIN (DFL)	U.S. REP DISTRICT 7: ARLAN STANGELAND (IR)	U.S. REP DISTRICT 8: JAMES OBERSTAR (DFL)	U.S. REP DISTRICT 8: DAVE RUED (IR)	U.S. REP DISTRICT: (DFL)	U.S. REP DISTRICT: (IR)	STATE SEN DISTRICT 18: C. R. DAVIS (DFL)	STATE SEN DISTRICT 18: MARK SAWYER (IR)	STATE REP DIST. 18A: JEROME PETERSON (DFL)	STATE REP DIST. 18A: STEVE VEER BEEK (IR)	GOVERNOR LT. GOV.: PERPICH AND JOHNSON (DFL)	GOVERNOR LT. GOV.: LUDEMAN AND SCHULSTAD (IR)	SECRETARY OF STATE: JOAN GROWE (DFL)	SECRETARY OF STATE: DON KONIG (IR)	STATE AUDITOR: JOHN DOLEY (DFL)	STATE AUDITOR: ARNE CARLSON (IR)	STATE TREASURER: MICHAEL GRATH (DFL)	STATE TREASURER: JOHN DREW (IR)	ATTORNEY GENERAL: HUBERT HUMPHREY III (DFL)	ATTORNEY GENERAL: LEW FREEMAN (IR)
5 BENTON																								
Alberta Twp.	P	444	11	336	222	101	-	-	-	-	247	77	256	72	191	137	238	82	211	102	225	85	271	45
Gilman	P	109	8	91	56	27	-	-	-	-	57	25	58	19	48	38	56	27	51	31	53	26	68	15
Glendorado Twp.	P	379	21	275	118	124	-	-	-	-	151	121	134	129	120	143	153	114	116	151	140	124	185	82
Granite Ledge Twp.	P	315	11	203	116	86	-	-	-	-	134	68	116	84	109	90	131	68	100	91	119	63	162	38
Maywood Twp.	P	408	19	295	146	139	-	-	-	-	178	104	178	106	155	124	201	87	151	129	165	107	220	63
Ronneby	P	26	4	17	10	6	-	-	-	-	11	6	8	8	6	10	12	5	7	9	8	8	11	5
COUNTY: 5 TOTALS:		**1681**	**74**	**1217**	**668**	**483**	**0**	**0**	**-**	**-**	**778**	**401**	**750**	**418**	**629**	**542**	**791**	**383**	**636**	**513**	**710**	**413**	**917**	**248**
33 KANABEC																								
Ann Lake Twp.	P	160	13	102	-	-	76	24	-	-	70	30	71	29	69	30	78	23	61	40	62	38	79	20
Arthur Twp.	P	761	74	608	-	-	370	230	-	-	318	280	332	267	341	262	403	199	305	289	311	283	416	185
Kanabec Twp.	P	310	41	228	-	-	152	71	-	-	145	78	142	78	137	84	166	56	136	83	136	79	173	47
Mora P-1	P	1276	100	922	-	-	548	347	-	-	457	429	472	425	517	382	577	314	392	498	468	404	624	261
Mora P-2	P	416	46	302	-	-	165	129	-	-	142	144	155	139	152	138	181	106	116	171	135	145	193	93
Ogilvie	P	208	21	156	-	-	101	50	-	-	82	68	88	65	84	66	95	53	72	78	81	66	108	41
South Fork Twp.	P	318	30	254	-	-	183	65	-	-	169	76	177	69	163	84	200	51	154	89	175	68	203	44
COUNTY: 33 TOTALS:		**3449**	**325**	**2572**	**0**	**0**	**1595**	**916**	**-**	**-**	**1383**	**1105**	**1437**	**1072**	**1463**	**1046**	**1700**	**802**	**1236**	**1248**	**1368**	**1083**	**1796**	**691**
48 MILLE LACS																								
Bock	P	58	3	43	-	-	26	13	-	-	24	18	17	24	26	15	34	6	25	16	26	13	28	11
Bogus Brook Twp.	P	469	23	312	-	-	196	109	-	-	141	168	119	186	160	148	195	111	146	157	161	139	210	95
Borgholm Twp.	C	571	22	401	-	-	283	92	-	-	232	137	223	138	261	118	269	106	207	163	244	121	302	77
Bradbury Twp.	C	93	1	63	-	-	47	12	-	-	37	23	48	14	43	19	48	12	32	26	41	16	47	11
Dailey Twp.	P	118	6	79	-	-	53	21	-	-	42	34	48	28	43	34	53	22	39	35	36	37	56	20
East Side Twp.	P	458	12	289	-	-	207	76	-	-	188	87	193	88	199	85	205	80	170	110	189	90	223	59
Foreston	P	171	16	133	-	-	89	38	-	-	74	56	67	62	91	36	89	38	71	55	77	50	98	29
Greenbush Twp.	C	549	25	340	-	-	221	89	-	-	161	157	161	155	169	145	202	111	157	155	174	130	227	88
Hayland Twp.	C	177	6	125	-	-	94	17	-	-	79	33	71	40	84	33	93	18	76	37	86	24	105	12
Isle	C	365	22	249	-	-	149	78	-	-	119	99	123	106	131	103	155	78	93	134	120	103	157	79
Isle Harbor Twp.	P	267	10	185	-	-	118	65	-	-	101	82	97	86	86	97	122	59	90	91	97	83	119	58
Kathio Twp.	C	523	32	353	-	-	247	71	-	-	220	88	238	80	208	112	248	77	205	115	213	92	264	61
Lewis Twp.	P	27	2	19	-	-	14	5	-	-	12	7	14	5	15	4	13	6	9	9	11	6	16	2
Milaca	C	1270	74	853	-	-	481	295	-	-	400	390	396	383	451	351	522	269	325	466	389	375	573	239

Milaca Twp.	C	534	33	391	-	-	240	130	-	-	198	175	183	183	201	169	254	120	168	202	192	171	278	94
Milo Twp.	C	538	25	339	-	-	190	122	-	-	155	167	126	199	150	179	200	122	140	182	159	153	205	114
Mudgett Twp.	P	49	4	32	-	-	18	13	-	-	13	15	17	14	17	13	25	7	13	17	15	12	23	7
Onamia	C	430	25	279	-	-	187	56	-	-	140	92	172	75	161	89	177	70	111	140	134	102	203	60
Onamia Twp.	C	298	10	213	-	-	147	46	-	-	109	81	127	63	127	68	151	48	100	90	99	78	154	41
Page Twp.	C	222	9	151	-	-	114	30	-	-	103	39	98	42	101	41	116	29	91	52	97	40	121	24
Pease	C	116	5	91	-	-	30	58	-	-	20	68	9	81	25	61	31	57	23	64	19	67	42	46
Princeton	C	1879	151	1211	-	-	750	337	-	-	624	488	645	463	675	438	778	331	529	579	607	456	853	268
Princeton Twp.	C	868	57	595	-	-	334	166	-	-	278	285	303	259	304	248	373	190	226	335	282	267	380	183
South Harbor Twp.	C	381	18	303	-	-	193	88	-	-	153	121	165	119	164	121	191	95	137	146	140	131	206	82
Wahkon	P	190	6	128	-	-	73	46	-	-	66	54	68	54	61	59	69	48	53	61	55	57	72	43
COUNTY: 48 TOTALS:		**10621**	**597**	**7177**	**0**	**0**	**4501**	**2073**	**-**	**-**	**3689**	**2964**	**3728**	**2947**	**3953**	**2786**	**4613**	**2110**	**3236**	**3437**	**3663**	**2813**	**4962**	**1803**
49 MORRISON																									
Granite Twp.	P	215	9	131	74	56	-	-	-	-	81	47	70	58	52	79	69	54	70	53	77	45	94	32
Harding	P	65	2	51	28	22	-	-	-	-	29	11	34	9	30	21	28	18	26	18	30	13	40	8
Hillman	P	29	2	24	8	16	-	-	-	-	12	10	14	8	11	10	13	9	12	8	8	12	13	8
Hillman Twp.	P	85	2	55	29	25	-	-	-	-	29	22	36	15	28	25	34	16	30	19	35	14	38	12
Lakin Twp.	P	242	6	145	83	56	-	-	-	-	91	51	93	52	86	57	101	43	86	56	90	51	106	33
Lastrup	P	81	1	62	32	29	-	-	-	-	34	21	31	26	24	34	35	23	29	27	34	21	48	11
Leigh Twp.	P	64	1	35	17	18	-	-	-	-	22	13	24	9	25	8	25	9	21	13	24	10	29	6
Morrill Twp.	P	273	7	153	92	58	-	-	-	-	97	46	101	41	87	59	111	31	94	46	105	34	113	33
Mount Morris Twp.	P	58	1	34	15	18	-	-	-	-	20	14	24	10	20	12	24	10	18	15	23	11	24	10
Pulaski Twp.	P	175	2	97	64	31	-	-	-	-	63	28	73	20	70	26	69	26	64	29	70	21	84	11
Richardson Twp.	P	266	15	170	77	89	-	-	-	-	90	77	108	56	92	77	114	54	91	71	99	62	112	51
COUNTY: 49 TOTALS:		**1553**	**48**	**957**	**519**	**418**	**0**	**0**	**-**	**-**	**568**	**340**	**608**	**304**	**525**	**408**	**623**	**293**	**541**	**355**	**595**	**294**	**701**	**215**
71 SHERBURNE																									
Princeton	P	2	0	2	-	-	1	1	-	-	0	2	0	2	0	2	2	0	1	1	1	1	2	0
COUNTY: 71 TOTALS:		**2**	**0**	**2**	**0**	**0**	**1**	**1**	**-**	**-**	**0**	**2**	**0**	**2**	**0**	**2**	**2**	**0**	**1**	**1**	**1**	**1**	**2**	**0**
DISTRICT: 18A TOTALS		**17306**	**1044**	**11925**	**1187**	**901**	**6097**	**2990**	**-**	**-**	**6418**	**4812**	**6523**	**4743**	**6570**	**4784**	**7729**	**3588**	**5650**	**5554**	**6337**	**4604**	**8378**	**2957**
% OF VOTERS			**8.8**	**100.0**	**10.0**	**7.6**	**51.1**	**25.1**	**-**	**-**	**53.8**	**40.4**	**54.7**	**39.8**	**55.1**	**40.1**	**64.8**	**30.1**	**47.4**	**46.6**	**53.1**	**38.6**	**70.3**	**24.8**

VOTES POLLED ON: NOVEMBER 4, 1986

DISTRICT: 18B

	VOTING SYSTEM	VOTER REGISTRATION: PERSONS REGISTERED AS OF 7 A M	VOTER REGISTRATION: PERSONS REGISTERED ON ELECTION DAY	VOTER REGISTRATION: TOTAL NUMBER OF PERSONS VOTING	U.S. REP DISTRICT 6: GERRY SIKORSKI 109101 DFL	U.S. REP DISTRICT 6: BARBARA SYKORA 109201 IR	U.S. REP DISTRICT 7: COLLIN PETERSON 110102 DFL	U.S. REP DISTRICT 7: ALAN STANGELAND 110201 IR	U.S. REP DISTRICT 8: JAMES OBERSTAR 111101 DFL	U.S. REP DISTRICT 8: DAVE RUED 111201 IR	STATE SEN DISTRICT 18: C. R. DAVIS 138101 DFL	STATE SEN DISTRICT 18: MARK SAWYER 138201 IR	STATE REP DIST. 18B: JERRY BAUERLY 223101 DFL	STATE REP DIST. 18B: RALPH KIFFMEYER 223201 IR	GOVERNOR LT. GOV.: PERPICH AND JOHNSON 311004 DFL	GOVERNOR LT. GOV.: LUDEMAN AND SCHULSTAD 311203 IR	SECRETARY OF STATE: JOAN GROWE 332201 DFL	SECRETARY OF STATE: DON KOENIG 332201 IR	STATE AUDITOR: JOHN DOLEY 331101 DFL	STATE AUDITOR: ARNE CARLSON 332201 IR	STATE TREASURER: MICHAEL GRATH 334103 DFL	STATE TREASURER: JOHN DREW 334202 IR	ATTORNEY GENERAL: HUBERT HUMPHREY III 335103 DFL	ATTORNEY GENERAL: LEW FREEMAN 335202 IR
5 BENTON																								
Foley	P	909	65	690	-	-	370	266	-	-	416	217	465	205	406	256	474	176	329	299	379	221	510	141
Gilmanton Twp.	P	425	22	294	-	-	161	128	-	-	180	103	180	110	149	141	195	92	156	126	162	117	223	65
Minden Twp.	P	904	59	658	-	-	343	298	-	-	354	285	416	233	321	324	417	220	262	375	332	291	455	179
St. George Twp.	P	472	53	409	-	-	256	147	-	-	255	132	311	97	210	182	251	128	209	167	252	120	328	78
COUNTY: 5 TOTALS:		**2710**	**199**	**2051**	**0**	**0**	**1130**	**839**	**0**	**0**	**1205**	**737**	**1372**	**645**	**1086**	**903**	**1337**	**616**	**956**	**967**	**1125**	**749**	**1516**	**463**
71 SHERBURNE																								
Baldwin Twp.	C	1248	67	674	-	-	-	-	428	207	352	294	349	288	362	278	412	239	312	330	352	278	456	200
Becker	C	365	39	226	162	49	-	-	-	-	143	53	150	61	137	74	170	39	120	83	128	72	170	42
Becker Twp.	C	796	43	458	276	147	-	-	-	-	250	164	255	171	239	188	285	145	193	229	240	175	306	128
Big Lake	C	1530	113	784	505	249	-	-	-	-	432	292	475	276	425	304	510	236	379	364	414	313	536	217
Big Lake Twp.	C	1589	111	863	500	337	-	-	-	-	413	418	436	399	451	388	530	310	354	482	410	412	541	288
Blue Hill Twp.	C	326	29	168	-	-	-	-	115	47	97	65	98	65	89	73	105	57	85	76	89	69	112	49
Clear Lake	C	180	9	106	76	28	-	-	-	-	65	36	65	40	66	37	72	30	56	47	69	29	84	21
Clear Lake Twp.	C	682	35	443	234	190	-	-	-	-	182	236	213	221	192	231	242	186	140	281	189	216	262	160
Elk River W-1	C	1088	92	710	449	253	-	-	-	-	339	346	379	314	416	270	482	208	306	380	359	300	508	171
Elk River W-2	C	1108	125	777	482	276	-	-	-	-	341	412	378	372	400	350	477	277	304	448	364	365	513	245
Elk River W-3	C	1019	87	606	371	213	-	-	-	-	276	302	318	268	337	245	393	191	253	325	308	256	426	161
Elk River W-4	C	842	94	520	332	166	-	-	-	-	249	248	303	195	298	192	345	147	244	248	288	196	375	122
Haven Twp.	C	1022	71	680	-	-	337	321	-	-	307	328	341	315	319	337	407	255	218	437	308	337	446	219
Livonia Twp.	C	871	57	474	307	160	-	-	-	-	255	206	253	206	232	228	304	163	212	247	242	208	313	147
Orrock Twp.	C	598	33	311	199	105	-	-	-	-	157	141	173	131	168	135	192	111	148	158	165	133	211	90
Palmer Twp.	C	890	50	581	-	-	311	249	-	-	328	206	362	198	336	221	402	153	282	275	335	210	421	148
Santiago Twp.	C	354	14	214	-	-	109	88	-	-	124	77	127	82	120	77	134	64	106	94	113	85	142	64
Zimmerman	C	598	48	353	250	92	-	-	-	-	189	142	152	177	199	138	233	100	162	166	181	139	246	87
COUNTY: 71 TOTALS:		**15106**	**1117**	**8948**	**4143**	**2265**	**757**	**658**	**543**	**254**	**4499**	**3966**	**4827**	**3779**	**4786**	**3766**	**5695**	**2911**	**3874**	**4670**	**4554**	**3793**	**6068**	**2559**
DISTRICT: 18B TOTALS		**17816**	**1316**	**10999**	**4143**	**2265**	**1887**	**1497**	**543**	**254**	**5704**	**4703**	**6199**	**4424**	**5872**	**4669**	**7032**	**3527**	**4830**	**5637**	**5679**	**4542**	**7584**	**3022**
% OF VOTERS			**12.0**	**100.0**	**37.7**	**20.6**	**17.2**	**13.6**	**4.9**	**2.3**	**51.9**	**42.8**	**56.4**	**40.2**	**53.4**	**42.4**	**63.9**	**32.1**	**43.9**	**51.3**	**51.6**	**41.3**	**69.0**	**27.5**

VOTES POLLED ON: NOVEMBER 4, 1986

DISTRICT: 19A

	VOTING SYSTEM	VOTER REGISTRATION: PERSONS REGISTERED	VOTER REGISTRATION: PERSONS REGISTERED AS OF 7 A.M.	VOTER REGISTRATION: PERSONS REGISTERED ON ELECTION DAY	VOTER REGISTRATION: TOTAL NUMBER OF PERSONS VOTING	U.S. REP DISTRICT 6: GERRY SIKORSKI DFL	U.S. REP DISTRICT 6: BARBARA SYKORA IR	U.S. REP DISTRICT 8: JAMES OBERSTAR DFL	U.S. REP DISTRICT 8: DAVE RUED IR	U.S. REP DISTRICT: DFL	U.S. REP DISTRICT: IR	STATE SEN DISTRICT 19: RANDOLPH PETERSON DFL	STATE SEN DISTRICT 19: BOB GUSTAFSON IR	STATE REP DIST. 19A: HAROLD LASLEY DFL	STATE REP DIST. 19A: LYNN BECKLIN IR	GOVERNOR LT. GOV.: PERPICH AND JOHNSON DFL	GOVERNOR LT. GOV.: LUDEMAN AND SCHULSTAD IR	SECRETARY OF STATE: JOAN GROWE DFL	SECRETARY OF STATE: DON KONIG IR	STATE AUDITOR: JOHN DOLEY DFL	STATE AUDITOR: ARNE CARLSON IR	STATE TREASURER: MICHAEL CHAPMAN DFL	STATE TREASURER: JOHN DREW IR	ATTORNEY GENERAL: HUBERT HUMPHREY III DFL	ATTORNEY GENERAL: LEW FREEMAN IR
2 ANOKA																									
Bethel	P	149	8	85	64	20	-	-	-	-	58	22	49	33	42	40	61	23	54	30	51	31	54	27
East Bethel P-1	C	1368	77	779	575	190	-	-	-	-	501	248	427	317	456	297	544	213	410	331	462	275	571	179
East Bethel P-2	C	1806	97	1055	731	296	-	-	-	-	682	338	571	425	629	383	742	288	538	467	606	378	783	241
St. Francis	C	880	84	563	399	142	-	-	-	-	350	184	300	232	311	233	380	162	271	259	304	221	396	146
COUNTY: 2 TOTALS:		**4203**	**266**	**2482**	**1769**	**648**	**0**	**0**	**-**	**-**	**1591**	**792**	**1347**	**1007**	**1438**	**953**	**1727**	**686**	**1273**	**1087**	**1423**	**905**	**1804**	**593**
30 ISANTI																									
Athens Twp.	P	783	59	490	-	-	344	140	-	-	315	165	275	209	306	172	348	136	264	216	299	171	362	119
Bradford Twp.	P	1058	85	720	-	-	496	219	-	-	440	266	410	298	441	263	510	202	398	314	428	266	534	173
Braham	P	549	40	397	-	-	251	139	-	-	209	179	183	205	220	167	254	134	154	230	185	190	267	118
Cambridge	P	1944	164	1521	-	-	967	527	-	-	843	637	662	837	839	637	954	526	640	831	762	681	1002	480
Cambridge Twp.	P	1044	70	802	-	-	585	208	-	-	510	281	423	369	510	272	571	218	435	351	483	297	593	188
Dalbo Twp.	P	316	24	211	-	-	154	54	-	-	132	72	130	77	124	79	153	53	109	95	124	78	142	59
Isanti	P	491	73	391	-	-	273	116	-	-	240	148	207	180	239	138	275	114	210	174	231	150	280	104
Isanti Twp.	P	1067	116	835	-	-	540	294	-	-	463	364	407	425	438	361	543	283	367	453	425	377	569	253
Maple Ridge Twp.	P	329	26	226	-	-	167	56	-	-	150	74	142	83	146	73	169	53	140	86	154	67	181	43
Spencer Brook Twp.	P	533	35	350	-	-	258	89	-	-	222	123	204	142	236	105	246	97	197	147	222	114	250	86
Springvale Twp.	P	509	49	394	-	-	291	100	-	-	245	138	221	164	243	148	283	106	221	165	242	139	291	95
Stanchfield Twp.	P	524	35	383	-	-	283	95	-	-	244	136	230	152	242	135	277	105	207	173	244	129	287	91
Stanford Twp.	P	730	44	476	-	-	323	145	-	-	270	189	257	208	255	209	286	177	233	226	268	188	311	146
Wyanett Twp.	P	700	51	497	-	-	323	167	-	-	258	232	251	240	272	212	316	178	217	269	251	227	343	144
COUNTY: 30 TOTALS:		**10577**	**871**	**7693**	**0**	**0**	**5255**	**2349**	**-**	**-**	**4541**	**3004**	**4002**	**3589**	**4511**	**2971**	**5185**	**2382**	**3792**	**3730**	**4318**	**3074**	**5412**	**2099**
33 KANABEC																									
Brunswick Twp.	P	545	46	407	-	-	278	118	-	-	267	116	220	168	262	133	299	97	238	157	252	135	311	87
COUNTY: 33 TOTALS:		**545**	**46**	**407**	**0**	**0**	**278**	**118**	**-**	**-**	**267**	**116**	**220**	**168**	**262**	**133**	**299**	**97**	**238**	**157**	**252**	**135**	**311**	**87**
DISTRICT: 19A TOTALS		**15325**	**1183**	**10582**	**1769**	**648**	**5533**	**2467**	**-**	**-**	**6399**	**3912**	**5569**	**4764**	**6211**	**4057**	**7211**	**3165**	**5303**	**4974**	**5993**	**4114**	**7527**	**2779**
% OF VOTERS			**11.2**	**100.0**	**16.7**	**6.1**	**52.3**	**23.3**	**-**	**-**	**60.5**	**37.0**	**52.6**	**45.0**	**58.7**	**38.3**	**68.1**	**29.9**	**50.1**	**47.0**	**56.6**	**38.9**	**71.1**	**26.3**

VOTES POLLED ON: NOVEMBER 4, 1986

DISTRICT: 19B

		VOTING SYSTEM	VOTER REGISTRATION: PERSONS REGISTERED AS OF 7 AM	VOTER REGISTRATION: PERSONS REGISTERED ON ELECTION DAY	VOTER REGISTRATION: TOTAL NUMBER OF PERSONS VOTING	U.S. REP DISTRICT 8: JAMES OBERSTAR (DFL)	U.S. REP DISTRICT 8: DAVE RUED (IR)	U.S. REP DISTRICT (DFL)	U.S. REP DISTRICT (IR)	U.S. REP DISTRICT (DFL)	U.S. REP DISTRICT (IR)	STATE SEN DISTRICT 19: RANDOLPH PETERSON (DFL)	STATE SEN DISTRICT 19: BOB GUSTAFSON (IR)	STATE REP DIST. 19B: LOREN JENNINGS (DFL)	STATE REP DIST. 19B: KEN NILSEN (IR)	GOVERNOR LT. GOV.: PERPICH AND JOHNSON (DFL)	GOVERNOR LT. GOV.: LUDEMAN AND SCHULSTAD (IR)	SECRETARY OF STATE: JOAN GROWE (DFL)	SECRETARY OF STATE: DON KONING (IR)	STATE AUDITOR: JOHN DOLEY (DFL)	STATE AUDITOR: ARNE CARLSON (IR)	STATE TREASURER: MICHAEL GRATH (DFL)	STATE TREASURER: JOHN DREW (IR)	ATTORNEY GENERAL: HUBERT HUMPHREY III (DFL)	ATTORNEY GENERAL: LEW FREEMAN (IR)
13 CHISAGO																									
Amador Twp.	P		367	15	252	191	55	-	-	-	-	146	97	175	65	162	82	190	56	142	97	156	79	193	48
Branch	P		1007	61	708	496	199	-	-	-	-	382	314	420	270	376	316	484	206	326	349	377	285	513	169
Center City	P		273	13	201	138	60	-	-	-	-	80	119	112	81	115	80	140	56	94	102	118	75	137	58
Chisago City	P		1083	59	670	467	192	-	-	-	-	295	367	410	244	367	274	467	190	327	322	392	249	490	163
Chisago Lake Twp.(N)	P		904	40	606	395	206	-	-	-	-	265	332	339	259	318	275	377	222	269	329	313	273	428	168
Chisago Lake Twp.(S)	P		718	59	462	321	138	-	-	-	-	204	255	264	189	256	193	316	139	218	228	266	180	331	117
Fish Lake Twp.	P		628	36	416	306	106	-	-	-	-	267	143	310	99	252	158	313	100	239	167	263	140	321	84
Franconia Twp.	P		535	17	338	238	100	-	-	-	-	176	162	215	118	195	134	242	94	167	166	212	120	252	82
Harris	P		463	33	340	245	91	-	-	-	-	200	136	239	96	195	136	239	95	173	162	195	127	254	76
Lent Twp.	P		777	54	480	322	152	-	-	-	-	249	222	291	172	274	194	316	155	254	215	287	181	345	123
Lindstrom	P		1426	84	967	619	329	-	-	-	-	432	519	513	427	501	446	614	331	406	540	506	423	658	284
Nessel Twp.	P		829	33	524	391	130	-	-	-	-	334	180	407	113	314	189	375	139	286	221	309	188	396	109
North Branch	P		891	69	610	431	169	-	-	-	-	347	251	392	202	352	237	425	173	296	296	347	237	437	154
Rush City	P		784	48	562	414	141	-	-	-	-	347	195	469	83	353	186	435	112	302	243	346	189	437	106
Rushseba Twp.	P		426	20	315	208	103	-	-	-	-	176	133	238	67	175	133	215	93	145	160	180	121	211	90
Shafer	P		116	14	82	60	19	-	-	-	-	37	44	54	26	44	32	58	21	35	42	47	30	55	21
Shafer Twp.	P		419	10	264	184	76	-	-	-	-	146	116	181	80	147	111	186	75	131	129	154	103	187	73
Stacy	P		407	69	270	198	60	-	-	-	-	153	108	197	61	163	96	203	56	167	87	173	78	215	39
Sunrise Twp.	P		528	41	383	271	110	-	-	-	-	220	158	235	135	213	155	265	111	185	185	231	131	276	93
Taylors Falls	P		470	23	305	181	118	-	-	-	-	139	162	181	118	151	147	180	118	131	162	146	142	186	110
Wyoming	P		907	76	592	347	234	-	-	-	-	276	302	257	325	290	280	349	228	252	321	289	275	373	201
Wyoming Twp.	P		1331	87	794	535	249	-	-	-	-	383	405	451	328	417	363	524	264	378	405	424	351	547	238
COUNTY: 13 TOTALS:			**15289**	**961**	**10141**	**6958**	**3037**	**-**	**-**	**-**	**-**	**5254**	**4720**	**6350**	**3558**	**5630**	**4217**	**6913**	**3034**	**4923**	**4928**	**5731**	**3977**	**7242**	**2606**
30 ISANTI																									
North Branch Twp.	P		724	29	480	350	116	-	-	-	-	281	189	309	150	290	176	349	123	262	199	297	161	366	93
Oxford Twp.	P		250	17	153	107	43	-	-	-	-	102	49	101	45	99	47	113	36	89	60	103	42	117	31
COUNTY: 30 TOTALS:			**974**	**46**	**633**	**457**	**159**	**-**	**-**	**-**	**-**	**383**	**238**	**410**	**195**	**389**	**223**	**462**	**159**	**351**	**259**	**400**	**203**	**483**	**124**
33 KANABEC																									
Braham	P		0	0	0	0	0	-	-	-	-	0	0	0	0	0	0	0	0	0	0	0	0	0	0
Grass Lake Twp.	P		480	26	279	195	81	-	-	-	-	166	106	195	75	158	116	188	80	146	123	166	104	210	61
Grasston	P		97	12	67	45	20	-	-	-	-	42	23	46	18	44	22	49	17	40	26	40	23	49	17
COUNTY: 33 TOTALS:			**577**	**38**	**346**	**240**	**101**	**-**	**-**	**-**	**-**	**208**	**129**	**241**	**93**	**202**	**138**	**237**	**97**	**186**	**149**	**206**	**127**	**259**	**78**

58 PINE																									
Rock Creek	P	498	24	326	220	101	-	-	-	-	188	120	244	73	176	137	232	86	170	146	194	110	233	82
Royalton Twp.	P	371	25	273	199	70	-	-	-	-	170	92	222	48	174	92	201	63	160	101	179	81	207	61
COUNTY: 58 TOTALS:		**869**	**49**	**599**	**419**	**171**	-	-	-	-	**358**	**212**	**466**	**121**	**350**	**229**	**433**	**149**	**330**	**247**	**373**	**191**	**440**	**143**
DISTRICT: 19B TOTALS		**17709**	**1094**	**11719**	**8074**	**3468**	-	-	-	-	**6203**	**5299**	**7467**	**3967**	**6571**	**4807**	**8045**	**3439**	**5790**	**5583**	**6710**	**4498**	**8424**	**2951**
% OF VOTERS			**9.3**	**100.0**	**68.9**	**29.6**	-	-	-	-	**52.9**	**45.2**	**63.7**	**33.9**	**56.1**	**41.0**	**68.6**	**29.3**	**49.4**	**47.6**	**57.3**	**38.4**	**71.9**	**25.2**

VOTES POLLED ON: NOVEMBER 4, 1986

DISTRICT: 20A

	VOTING SYSTEM	VOTER REGISTRATION: PERSONS REGISTERED	VOTER REGISTRATION: PERSONS REGISTERED ON AS OF 7 A M	VOTER REGISTRATION: PERSONS REGISTERED ON ELECTION DAY	VOTER REGISTRATION: TOTAL NUMBER OF PERSONS VOTING	U.S. REP DISTRICT 2: DAVE JOHNSON DFL	U.S. REP DISTRICT 2: VIN WEBER IR	U.S. REP DISTRICT: DFL	U.S. REP DISTRICT: IR	U.S. REP DISTRICT: DFL	U.S. REP DISTRICT: IR	STATE SEN DISTRICT 20: DAVID FREDERICKSON DFL	STATE SEN DISTRICT 20: RANDY KAMRATH IR	STATE REP DIST. 20A: GLEN ANDERSON DFL	STATE REP DIST. 20A: AL FERRER IR	GOVERNOR LT. GOV.: PERPICH AND JOHNSON DFL	GOVERNOR LT. GOV.: LUDEMAN AND SCHUSTAD IR	SECRETARY OF STATE: JOAN GROWE DFL	SECRETARY OF STATE: DON KOENIG IR	STATE AUDITOR: JOHN DOLLEY DFL	STATE AUDITOR: ARNE CARLSON IR	STATE TREASURER: MICHAEL GRATH DFL	STATE TREASURER: JOHN DREW IR	ATTORNEY GENERAL: HUBERT HUMPHREY III DFL	ATTORNEY GENERAL: LEW FREEMAN IR
12 CHIPPEWA																									
Big Bend Twp.	C	226	11	175	128	42	-	-	-	-	126	42	115	57	134	37	150	18	115	54	134	32	157	12
Clara City	C	843	56	567	223	317	-	-	-	-	180	346	204	326	217	291	288	241	180	353	220	294	310	231
Crate Twp.	C	147	7	83	51	29	-	-	-	-	48	31	44	37	41	34	61	17	50	29	50	28	65	15
Grace Twp.	C	123	1	75	22	52	-	-	-	-	40	33	37	38	32	34	47	24	31	42	35	35	46	28
Granite Falls Twp.	C	176	7	122	75	42	-	-	-	-	71	47	72	44	57	54	73	38	62	56	71	41	86	30
Havelock Twp.	C	148	2	95	58	36	-	-	-	-	59	34	70	23	67	23	72	17	55	37	64	29	84	9
Kragero Twp.	C	136	7	88	54	32	-	-	-	-	54	31	50	37	53	29	63	21	49	35	56	26	68	17
Leenthrop Twp.	C	179	7	127	78	44	-	-	-	-	71	51	78	40	66	53	89	32	71	54	85	39	91	29
Lone Tree Twp.	C	151	7	97	56	34	-	-	-	-	45	47	37	56	34	57	54	38	39	52	42	42	67	25
Louriston Twp.	C	155	4	125	59	54	-	-	-	-	76	44	59	61	62	52	72	45	54	65	59	55	81	39
Mandt Twp.	C	147	2	97	61	32	-	-	-	-	60	31	68	26	63	27	76	18	63	29	69	21	78	14
Maynard	C	281	7	184	92	83	-	-	-	-	101	74	108	64	100	68	124	52	87	88	100	71	135	40
Milan	C	277	10	185	85	97	-	-	-	-	96	82	95	84	98	72	116	55	88	88	90	75	124	57
Rheiderland Twp.	C	183	22	135	64	70	-	-	-	-	36	97	30	104	29	94	58	74	32	100	35	94	72	61
Rosewood Twp.	C	202	7	129	69	58	-	-	-	-	57	66	70	57	53	67	77	45	60	66	66	57	80	45
Stoneham Twp.	C	157	8	103	54	47	-	-	-	-	38	62	46	56	49	50	72	29	49	49	55	43	71	30
Tunsberg Twp.	C	116	4	77	47	30	-	-	-	-	44	31	48	28	50	22	56	17	46	30	52	23	59	16
Watson	C	152	10	102	54	39	-	-	-	-	56	35	70	24	53	30	70	17	54	38	61	29	75	18
Woods Twp.	C	151	6	100	57	38	-	-	-	-	63	37	54	46	43	51	68	32	53	46	53	44	69	28
COUNTY: 12 TOTALS:		**3950**	**185**	**2666**	**1387**	**1176**	-	-	-	-	**1321**	**1221**	**1355**	**1208**	**1301**	**1145**	**1686**	**830**	**1238**	**1311**	**1397**	**1078**	**1818**	**744**

* Votes included for the office of state senator in District 20 are the precinct and district totals certified by the canvassing board after a recount conducted pursuant to M.S. 204C.35

VOTES POLLED ON: NOVEMBER 4, 1986

DISTRICT: 20A

	VOTING SYSTEM	VOTER REGISTRATION: PERSONS REGISTERED AS OF 7 A M	VOTER REGISTRATION: PERSONS REGISTERED ON ELECTION DAY	VOTER REGISTRATION: TOTAL NUMBER OF PERSONS VOTING	U.S. REP DISTRICT 2: DAVE JOHNSON 105012 DFL	U.S. REP DISTRICT 2: VIN WEBER 105201 IR	U.S. REP DISTRICT DFL	U.S. REP DISTRICT IR	U.S. REP DISTRICT DFL	U.S. REP DISTRICT IR	STATE SEN DISTRICT 20: DAVID FREDERICKSON 140101 DFL	STATE SEN DISTRICT 20: RANDY KAMRATH 140201 IR	STATE REP DIST. 20A: GLEN ANDERSON 226101 DFL	STATE REP DIST. 20A: AL FEIRERR 226201 IR	GOVERNOR LT. GOV.: PERPICH AND JOHNSON 331104 DFL	GOVERNOR LT. GOV.: LUDEMAN AND SCHULSTAD 331203 IR	SECRETARY OF STATE: JOAN GROWE 332201 DFL	SECRETARY OF STATE: DON KONIG 332201 IR	STATE AUDITOR: JOHN DOOLEY 333101 DFL	STATE AUDITOR: ARNE CARLSON 333201 IR	STATE TREASURER: MICHAEL GRATH 334103 DFL	STATE TREASURER: JOHN DREW 334202 IR	ATTORNEY GENERAL: HUBERT HUMPHREY III 335103 DFL	ATTORNEY GENERAL: LEW FREEMAN 335202 IR
37 LAC QUI PARLE																								
Agassiz Twp.	P	103	3	75	28	47	-	-	-	-	32	43	37	38	36	38	47	26	32	39	41	33	49	24
Arena Twp.	P	127	7	98	62	34	-	-	-	-	60	35	47	48	67	30	81	15	62	34	75	17	86	10
Augusta Twp.	P	98	3	81	45	33	-	-	-	-	41	36	44	32	39	39	53	25	49	29	50	26	54	21
Baxter Twp.	P	186	5	115	74	38	-	-	-	-	61	50	66	46	64	48	76	35	63	47	71	38	86	26
Bellingham	P	149	19	152	69	83	-	-	-	-	55	94	61	89	60	89	90	56	63	86	79	66	96	52
Boyd	P	183	10	125	67	54	-	-	-	-	69	53	80	41	70	50	95	28	66	52	74	40	89	30
Camp Release Twp.	P	181	6	116	57	59	-	-	-	-	57	57	59	57	63	52	80	34	54	58	64	48	86	27
Cerro Gordo Twp.	P	165	0	127	84	43	-	-	-	-	84	43	83	44	89	37	94	28	78	45	92	30	100	23
Dawson W-1	P	397	31	255	142	108	-	-	-	-	129	123	142	109	143	107	170	76	132	108	145	95	189	57
Dawson W-2	P	314	17	223	99	118	-	-	-	-	93	126	117	102	109	107	131	85	87	129	110	106	145	73
Dawson W-3	P	395	27	296	133	158	-	-	-	-	129	163	151	139	158	132	183	109	125	164	141	145	197	93
Freeland Twp.	P	105	1	70	42	28	-	-	-	-	38	32	45	25	34	36	49	20	41	28	46	21	49	19
Garfield Twp.	P	130	4	108	50	56	-	-	-	-	53	55	57	49	59	46	75	31	55	49	62	41	80	26
Hamlin Twp.	P	146	9	110	69	41	-	-	-	-	63	46	58	50	60	47	77	31	65	42	69	39	81	26
Hantho Twp.	P	89	9	75	49	26	-	-	-	-	45	30	41	30	47	28	52	19	39	33	46	24	57	17
Lac qui Parle Twp.	P	134	19	117	79	37	-	-	-	-	79	37	74	42	88	29	89	26	78	35	74	28	96	16
Lake Shore Twp.	P	171	2	123	85	38	-	-	-	-	78	41	87	35	85	38	99	24	72	50	89	31	104	19
Louisburg	P	45	3	40	28	12	-	-	-	-	30	10	29	10	28	11	31	9	28	12	28	12	34	6
Madison W-1	P	405	23	318	176	139	-	-	-	-	159	154	165	148	181	133	216	95	177	133	177	127	225	86
Madison W-2	P	522	32	382	182	192	-	-	-	-	156	219	201	168	190	183	244	125	173	194	194	172	239	129
Madison W-3	P	467	9	301	158	136	-	-	-	-	146	150	146	146	180	114	204	89	153	132	177	104	221	69
Madison Twp.	P	186	5	146	93	51	-	-	-	-	85	59	80	63	90	52	116	29	84	56	96	42	123	22
Manfred Twp.	P	83	4	61	44	17	-	-	-	-	41	20	41	20	35	26	50	10	41	19	46	15	50	10
Marietta	P	160	5	121	41	80	-	-	-	-	45	75	59	61	52	68	73	47	56	61	58	60	78	43
Maxwell Twp.	P	135	2	98	47	51	-	-	-	-	34	63	40	57	37	60	56	40	35	62	45	49	57	36
Mehurin Twp.	P	77	2	53	27	25	-	-	-	-	29	24	19	33	24	29	38	12	29	21	33	17	33	17
Nassau	P	75	2	56	30	24	-	-	-	-	21	31	21	33	32	22	35	16	29	23	36	15	35	16
Perry Twp.	P	118	4	91	34	55	-	-	-	-	38	52	33	57	37	49	61	27	43	45	48	36	60	27
Providence Twp.	P	152	6	125	71	53	-	-	-	-	76	47	82	42	72	50	79	43	66	56	74	47	83	41
Riverside Twp.	P	229	9	152	89	60	-	-	-	-	84	66	83	67	85	65	118	29	80	67	92	55	108	40
Ten Mile Lake Twp.	P	131	3	101	65	36	-	-	-	-	64	37	67	34	68	32	81	20	57	43	70	29	76	19
Walter Twp.	P	172	4	120	54	66	-	-	-	-	51	65	38	81	49	70	77	40	55	62	58	58	86	30
Yellow Bank Twp.	P	122	6	99	49	48	-	-	-	-	48	48	33	62	56	41	60	35	47	47	58	34	66	29
COUNTY: 37 TOTALS:		**6152**	**291**	**4530**	**2422**	**2046**	**-**	**-**	**-**	**-**	**2273**	**2184**	**2386**	**2058**	**2487**	**1958**	**3080**	**1334**	**2314**	**2061**	**2618**	**1700**	**3218**	**1179**

76 SWIFT																									
Camp Lake Twp.	P	178	6	126	101	21	-	-	-	-	109	16	108	15	103	22	113	11	98	26	107	16	116	6
Cashel Twp.	P	117	5	91	66	25	-	-	-	-	74	17	64	27	62	28	71	18	63	27	58	29	71	15
De Graff	P	108	4	72	42	29	-	-	-	-	47	24	46	26	44	26	53	19	42	29	48	22	51	21
Dublin Twp.	P	130	6	103	73	29	-	-	-	-	79	24	71	29	59	41	77	25	61	37	63	33	75	24
Edison Twp.	P	111	6	81	63	18	-	-	-	-	62	19	58	22	64	17	72	9	57	21	61	17	67	11
Hayes Twp.	P	155	12	128	98	29	-	-	-	-	114	14	100	27	98	29	112	16	92	34	96	29	115	13
Kerkhoven	P	490	32	379	186	186	-	-	-	-	246	132	199	176	187	186	237	138	171	196	190	181	249	118
Kerkhoven Twp.	P	189	10	137	106	27	-	-	-	-	117	20	111	25	111	24	114	22	89	46	104	31	119	8
Kildare Twp.	P	118	7	97	78	19	-	-	-	-	81	16	72	25	76	20	83	14	77	18	74	21	87	9
Murdock	P	189	27	170	117	51	-	-	-	-	153	17	136	32	126	40	138	32	117	49	127	38	140	25
Pillsbury Twp.	P	178	13	141	92	48	-	-	-	-	103	37	89	51	87	53	100	39	89	52	91	46	116	23
Six Mile Grove Twp. ..	P	118	6	77	55	21	-	-	-	-	59	18	50	26	46	30	55	22	50	26	53	23	60	15
Swenoda Twp.	P	132	5	86	70	15	-	-	-	-	74	12	68	16	59	24	76	10	65	21	68	17	75	8
Torning Twp.	P	264	9	171	107	63	-	-	-	-	126	43	118	49	106	60	120	48	104	62	108	58	132	33
West Bank Twp.	P	147	4	108	79	29	-	-	-	-	91	15	72	34	71	37	87	21	80	26	82	24	96	12
COUNTY: 76 TOTALS:		**2624**	**152**	**1967**	**1333**	**610**	**-**	**-**	**-**	**-**	**1535**	**424**	**1362**	**580**	**1299**	**637**	**1508**	**444**	**1255**	**670**	**1330**	**585**	**1569**	**341**
87 YELLOW MEDICINE																									
Burton Twp.	P	151	6	101	75	24	-	-	-	-	76	25	79	21	72	28	89	9	82	16	83	16	90	6
Canby W-1	P	637	43	420	190	224	-	-	-	-	171	241	216	188	166	245	252	153	170	228	187	212	273	140
Canby W-2	P	616	36	414	185	226	-	-	-	-	161	247	208	201	159	250	233	179	176	230	193	200	263	142
Clarkfield	P	685	49	522	235	278	-	-	-	-	224	295	233	288	249	262	330	180	224	286	255	254	351	161
Florida Twp.	P	109	2	65	36	28	-	-	-	-	33	32	45	20	26	38	50	15	41	23	45	19	53	12
Fortier Twp.	P	82	7	62	35	25	-	-	-	-	39	23	40	20	30	32	46	14	38	20	43	16	48	13
Friendship Twp.	P	179	1	131	73	58	-	-	-	-	80	51	89	42	70	61	94	37	67	64	80	51	98	30
Hammer Twp.	P	190	10	141	49	92	-	-	-	-	46	95	51	90	46	94	69	72	51	90	53	84	79	61
Hazel Run	P	61	0	44	25	18	-	-	-	-	21	23	26	18	24	19	34	10	20	24	27	17	35	9
Lisbon Twp.	P	137	9	105	69	36	-	-	-	-	76	28	75	29	69	35	85	19	64	41	76	29	87	16
Norman Twp.	P	186	7	153	66	86	-	-	-	-	59	94	66	84	57	93	89	49	57	90	72	74	100	50
Normania Twp.	P	141	8	113	72	39	-	-	-	-	70	41	76	35	67	46	78	34	67	42	72	33	86	26
Omro Twp.	P	101	10	75	51	24	-	-	-	-	44	31	51	24	40	35	54	17	48	23	48	25	57	17
Oshkosh Twp.	P	172	5	120	53	67	-	-	-	-	64	56	64	56	57	62	73	46	53	60	65	49	81	36
Porter	P	122	11	93	58	34	-	-	-	-	51	42	53	38	51	42	72	19	49	41	57	32	75	17
St. Leo	P	103	1	69	51	17	-	-	-	-	50	18	49	14	50	19	57	6	49	14	54	7	62	2
Swede Prairie Twp. ...	P	124	6	83	48	34	-	-	-	-	59	24	56	26	50	33	62	21	50	33	56	26	66	15
Tyro Twp.	P	162	6	122	68	54	-	-	-	-	72	50	74	46	66	54	89	32	62	58	74	46	90	27
Wergeland Twp.	P	138	4	98	68	29	-	-	-	-	55	43	73	25	57	40	85	12	63	32	68	26	83	14
COUNTY: 87 TOTALS:		**4096**	**221**	**2931**	**1507**	**1393**	**-**	**-**	**-**	**-**	**1451**	**1459**	**1624**	**1265**	**1406**	**1488**	**1941**	**924**	**1431**	**1415**	**1608**	**1216**	**2077**	**794**
DISTRICT: 20A TOTALS		**16822**	**849**	**12094**	**6649**	**5225**	**-**	**-**	**-**	**-**	***6580**	***5288**	**6727**	**5111**	**6493**	**5228**	**8215**	**3532**	**6238**	**5457**	**6953**	**4579**	**8682**	**3058**
% OF VOTERS			**7.0**	**100.0**	**55.0**	**43.2**	**-**	**-**	**-**	**-**	**54.4**	**43.7**	**55.6**	**42.3**	**53.7**	**43.2**	**67.9**	**29.2**	**51.6**	**45.1**	**57.5**	**37.9**	**71.8**	**25.3**

VOTES POLLED ON: NOVEMBER 4, 1986

DISTRICT: 20B

		VOTER REGISTRATION					U.S. REP DISTRICT 2		U.S. REP DISTRICT		U.S. REP DISTRICT		STATE SEN DISTRICT 20		STATE REP DIST. 20B		GOVERNOR LT. GOV.		SECRETARY OF STATE		STATE AUDITOR		STATE TREASURER		ATTORNEY GENERAL	
	VOTING SYSTEM	PERSONS REGISTERED	PERSONS REGISTERED ON AS OF 7 A M	ELECTION DAY	TOTAL NUMBER OF PERSONS VOTING	DAVID JOHNSON 14 05 01 02	VIN WEBER 14 05 02 01					DAVID FREDERICKSON 14 04 01 01	RANDY KAMRATH 14 04 02 01	GARY SEVERSON 22 70 10 1	HOWARD MILLER 22 70 20 1	PERPICH AND JOHNSON 33 10 10 4	LUDEMAN AND SCHULSTAD 33 10 20 3	JOAN GROWE 33 20 20 1	DON KONIG 33 20 20 1	JOHN DOLEY 33 30 10 1	ARNE CARLSON 33 30 20 1	MICHAEL GRATH 33 40 10 3	JOHN DREW 33 40 20 2	HUBERT HUMPHREY III 33 50 10 3	LEW FREEMAN 33 50 20 2
						DFL	IR	DFL	IR	DFL	IR	DFL	IR	DFL	IR	DFL	IR	DFL	IR	DFL	IR	DFL	IR	DFL	IR	DFL	IR
12 CHIPPEWA																											
Granite Falls W-2	C	418	22	212	108	96	-	-	-	-	99	104	109	91	105	94	138	59	98	108	123	74	144	59
Montevideo P-1	C	656	39	424	191	221	-	-	-	-	179	233	174	238	172	217	234	168	152	259	196	211	258	153
Montevideo P-2	C	618	29	350	186	143	-	-	-	-	165	157	191	132	181	131	214	102	178	148	194	127	255	80
Montevideo P-3	C	504	32	325	120	188	-	-	-	-	120	190	121	178	133	173	171	130	109	195	129	170	185	122
Montevideo P-4	C	646	57	426	194	210	-	-	-	-	192	213	189	211	198	186	252	146	173	231	218	181	287	123
Montevideo P-5	C	560	26	334	144	184	-	-	-	-	134	194	137	187	140	166	195	125	121	206	150	172	204	121
Montevideo P-6	C	466	47	330	159	149	-	-	-	-	159	147	148	160	142	146	196	105	156	152	166	135	209	100
Sparta Twp.	C	521	24	336	155	166	-	-	-	-	144	175	149	171	156	149	200	114	138	184	166	148	226	98
COUNTY: 12 TOTALS:		**4389**	**276**	**2737**	**1257**	**1357**	**-**	**-**	**-**	**-**	**1192**	**1413**	**1218**	**1368**	**1227**	**1262**	**1600**	**949**	**1125**	**1483**	**1342**	**1218**	**1768**	**856**
64 REDWOOD																											
Belview	P	261	22	218	111	99	-	-	-	-	108	100	125	86	90	123	147	67	111	101	122	86	161	49
Charlestown Twp.	P	154	6	106	36	70	-	-	-	-	38	67	35	68	28	78	50	54	30	72	34	68	59	45
Delhi	P	67	1	42	26	14	-	-	-	-	27	12	23	17	25	16	32	9	27	14	31	8	34	7
Delhi Twp.	P	179	5	122	57	65	-	-	-	-	62	60	55	67	49	72	79	41	54	67	57	64	76	43
Gales Twp.	P	100	5	83	30	49	-	-	-	-	32	49	32	43	8	75	43	38	33	47	34	44	57	21
Granite Rock Twp. ...	P	142	18	97	41	56	-	-	-	-	49	46	56	41	33	64	66	29	52	42	57	37	78	16
Honner Twp.	P	85	6	60	15	45	-	-	-	-	19	40	11	49	17	43	33	27	16	44	21	39	31	29
Johnsonville Twp.	P	102	4	63	29	31	-	-	-	-	31	31	32	30	17	45	36	27	28	33	28	33	43	18
Kintire Twp.	P	155	2	115	42	72	-	-	-	-	48	66	44	68	41	74	63	51	36	76	54	55	69	41
Lamberton	P	573	54	418	139	270	-	-	-	-	142	268	147	259	120	296	197	208	103	298	151	248	231	171
Lamberton Twp.	P	135	6	84	30	54	-	-	-	-	29	54	32	48	14	70	37	47	21	60	32	50	48	33
Lucan	P	186	11	128	58	64	-	-	-	-	52	71	55	69	48	77	78	42	67	51	67	48	89	31
Milroy	P	173	12	106	47	54	-	-	-	-	42	59	48	54	28	77	67	31	42	57	52	45	81	22
New Avon Twp.	P	161	0	113	28	83	-	-	-	-	30	81	38	72	20	91	59	51	22	87	35	73	75	32
North Hero Twp.	P	122	2	92	43	49	-	-	-	-	32	59	35	55	20	71	48	41	32	56	40	49	56	34
North Redwood	P	104	8	82	34	45	-	-	-	-	35	44	32	47	35	44	46	31	31	45	36	40	47	26
Redwood Falls W-1 ...	P	1021	61	651	209	434	-	-	-	-	214	432	198	446	219	421	345	300	185	456	243	392	378	266
Redwood Falls W-2 ..	P	926	79	636	215	412	-	-	-	-	248	379	203	421	232	394	348	273	207	413	261	349	370	252
Redwood Falls W-3 ..	P	1040	60	721	251	462	-	-	-	-	270	440	215	497	227	485	388	320	205	497	287	278	434	273
Redwood Falls Twp. ..	P	151	9	97	31	65	-	-	-	-	27	69	24	72	21	76	49	48	20	76	24	72	41	55
Revere	P	83	4	50	29	21	-	-	-	-	29	21	30	18	19	30	40	9	31	19	35	14	41	9
Sanborn	P	288	11	205	95	106	-	-	-	-	87	113	83	109	66	135	115	82	71	126	88	99	121	75
Seaforth	P	55	0	38	18	20	-	-	-	-	18	19	18	19	16	19	23	15	17	20	20	15	29	8
Sheridan Twp.	P	125	7	84	31	53	-	-	-	-	35	49	41	43	37	47	51	32	37	46	47	34	62	21
Springdale Twp.	P	140	12	126	55	70	-	-	-	-	55	70	60	63	35	90	79	47	49	77	58	68	93	33

Swedes Forest Twp. ..	P	89	3	59	32	25	-	-	-	-	35	24	38	21	32	27	47	12	33	23	40	17	52	6
Underwood Twp.	P	128	9	93	33	60	-	-	-	-	26	67	35	57	18	73	46	45	33	57	36	54	55	33
Vail Twp.	P	143	6	105	33	71	-	-	-	-	39	63	42	61	22	81	53	49	41	59	36	63	55	41
Vesta	P	161	4	113	40	70	-	-	-	-	44	63	41	69	35	76	55	51	44	64	52	54	62	47
Vesta Twp.	P	143	8	85	35	47	-	-	-	-	46	35	51	32	28	54	49	31	40	39	43	37	60	23
Wabasso	P	355	28	303	111	183	-	-	-	-	124	170	186	102	142	152	188	98	132	151	153	133	212	80
Walnut Grove	P	449	17	317	160	153	-	-	-	-	146	164	163	148	88	227	186	127	139	174	152	158	206	107
Wanda	P	70	3	53	29	23	-	-	-	-	38	14	36	16	20	33	39	12	33	17	36	15	44	8
Waterbury Twp.	P	157	9	111	38	71	-	-	-	-	55	55	50	59	34	77	61	47	40	68	56	51	79	29
Westline Twp.	P	146	0	105	53	49	-	-	-	-	45	53	39	57	30	73	59	31	45	45	47	47	73	23
Willow Lake Twp.	P	153	5	101	53	48	-	-	-	-	61	39	62	37	48	51	62	36	53	41	61	33	77	22
COUNTY: 64 TOTALS:		**8522**	**497**	**5982**	**2317**	**3563**	**-**	**-**	**-**	**-**	**2418**	**3446**	**2415**	**3420**	**1962**	**3937**	**3364**	**2459**	**2160**	**3618**	**2626**	**2970**	**3779**	**2029**
87 YELLOW MEDICINE																								
Echo	P	204	9	158	72	82	-	-	-	-	61	92	61	91	51	103	84	69	48	105	64	84	79	72
Echo Twp.	P	145	5	88	34	54	-	-	-	-	27	60	27	58	28	58	48	39	24	62	36	46	53	31
Granite Falls W-1 P-1 .	P	500	28	232	121	109	-	-	-	-	115	115	117	110	117	113	146	83	102	125	128	98	164	65
Granite Falls W-1 P-2 .	P	685	52	492	265	223	-	-	-	-	260	226	273	208	262	224	334	149	228	252	282	190	356	122
Granite Falls W-1 P-3 .	P	547	30	284	144	133	-	-	-	-	143	138	142	131	158	121	190	88	137	141	161	112	206	72
Hanely Falls	P	158	13	137	73	62	-	-	-	-	62	72	76	59	67	65	87	46	66	65	76	56	99	34
Hazel Run Twp.	P	129	3	94	41	50	-	-	-	-	40	54	47	47	45	48	64	28	38	56	50	43	68	25
Minnesota Falls	P	240	11	145	82	62	-	-	-	-	76	66	83	58	79	64	104	38	82	58	87	52	110	30
Posen Twp.	P	159	4	125	71	54	-	-	-	-	64	60	71	51	59	66	89	35	65	59	80	32	96	26
Sandnes Twp.	P	146	4	110	71	39	-	-	-	-	61	49	69	38	56	53	83	25	67	42	68	36	86	22
Sioux Agency Twp.	P	195	7	158	89	69	-	-	-	-	87	70	87	69	76	80	101	56	80	76	94	59	115	42
Stony Run Twp.	P	349	12	241	128	110	-	-	-	-	122	115	128	109	125	113	168	70	113	124	138	96	184	52
Wood Lake	P	301	12	207	116	91	-	-	-	-	100	104	119	88	100	103	153	49	111	90	119	81	153	48
Wood Lake Twp.	P	167	12	137	79	56	-	-	-	-	64	72	77	56	66	68	97	37	62	68	81	50	107	25
COUNTY: 87 TOTALS:		**3925**	**202**	**2608**	**1386**	**1194**	**-**	**-**	**-**	**-**	**1282**	**1293**	**1377**	**1173**	**1289**	**1279**	**1748**	**812**	**1223**	**1323**	**1464**	**1035**	**1876**	**666**
DISTRICT: 20B TOTALS		**16836**	**975**	**11327**	**4960**	**6114**	**-**	**-**	**-**	**-**	***4892**	***6152**	**5010**	**5961**	**4478**	**6478**	**6712**	**4220**	**4508**	**6424**	**5432**	**5223**	**7423**	**3551**
% OF VOTERS			**8.6**	**100.0**	**43.8**	**54.0**	**-**	**-**	**-**	**-**	**43.2**	**54.3**	**44.2**	**52.6**	**39.5**	**57.2**	**59.3**	**37.3**	**39.8**	**56.7**	**48.0**	**46.1**	**65.5**	**31.3**

VOTES POLLED ON: NOVEMBER 4, 1986	VOTING SYSTEM	VOTER REGISTRATION: PERSONS REGISTERED	VOTER REGISTRATION: PERSONS REGISTERED ON ELECTION DAY	VOTER REGISTRATION: TOTAL NUMBER OF PERSONS VOTING	U.S. REP DISTRICT 2: DAVE JOHNSON DFL	U.S. REP DISTRICT 2: VIN WEBER IR	U.S. REP DISTRICT 7: COLLIN PETERSON DFL	U.S. REP DISTRICT 7: ARLAN STANGELAND IR	U.S. REP DISTRICT: DFL	U.S. REP DISTRICT: IR	STATE SEN DISTRICT 21: DAVID OLSON DFL	STATE SEN DISTRICT 21: JOHN BERNHAGEN IR	STATE REP DIST. 21A: C. QUINN DFL	STATE REP DIST. 21A: STEVE DILLE IR	GOVERNOR LT. GOV.: PERPICH AND JOHNSON DFL	GOVERNOR LT. GOV.: LUDEMAN AND SCHULSTAD IR	SECRETARY OF STATE: JOAN GROWE DFL	SECRETARY OF STATE: DON KONIG IR	STATE AUDITOR: JOHN DOLEY DFL	STATE AUDITOR: ARNE CARLSON IR	STATE TREASURER: MICHAEL GRATH DFL	STATE TREASURER: JOHN DREW IR	ATTORNEY GENERAL: HUBERT HUMPHREY III DFL	ATTORNEY GENERAL: LEW FREEMAN IR
DISTRICT: 21A																								
43 MCLEOD																								
Acoma Twp.	P	438	27	291	108	181	-	-	-	-	81	208	97	191	108	174	152	136	98	190	108	177	168	117
Hutchinson P-1	L	1103	69	563	180	329	-	-	-	-	123	383	188	336	248	283	265	235	165	327	176	309	304	214
Hutchinson P-2	L	1013	109	571	179	356	-	-	-	-	124	409	170	369	198	355	258	265	155	372	182	338	279	253

VOTES POLLED ON: NOVEMBER 4, 1986

DISTRICT: 21A

	VOTING SYSTEM	VOTER REGISTRATION: PERSONS REGISTERED AS OF 7 A M	VOTER REGISTRATION: PERSONS REGISTERED ON ELECTION DAY	VOTER REGISTRATION: TOTAL NUMBER OF PERSONS VOTING	U.S. REP DISTRICT 2: DAVE JOHNSON 1050102 DFL	U.S. REP DISTRICT 2: VIN WEBER 1050201 IR	U.S. REP DISTRICT 7: COLLIN PETERSON 1100102 DFL	U.S. REP DISTRICT 7: ARLAN STANGELAND 1100201 IR	U.S. REP DISTRICT: DFL	U.S. REP DISTRICT: IR	STATE SEN DISTRICT 21: DAVID OLSON 1410101 DFL	STATE SEN DISTRICT 21: JOHN BERNHAGEN 1410201 IR	STATE REP DIST. 21A: A. C. QUINN 2280101 DFL	STATE REP DIST. 21A: STEVE DILLE 2280201 IR	GOVERNOR LT. GOV.: PERPICH AND JOHNSON 3310104 DFL	GOVERNOR LT. GOV.: LUDEMAN AND SCHULSTAD 3310203 IR	SECRETARY OF STATE: JOAN GROWE 3320201 DFL	SECRETARY OF STATE: DON KOENIG 3320201 IR	STATE AUDITOR: JOHN DOOLEY 3330101 DFL	STATE AUDITOR: ARNE CARLSON 3330201 IR	STATE TREASURER: MICHAEL GRATH 3340103 DFL	STATE TREASURER: JOHN DREW 3340202 IR	ATTORNEY GENERAL: HUBERT HUMPHREY III 3350103 DFL	ATTORNEY GENERAL: LEW FREEMAN 3350202 IR
Hutchinson P-3	L	1372	83	754	248	448	-	-	-	-	164	536	292	424	319	402	366	304	215	472	253	411	417	294
Hutchinson P-4	L	951	47	517	157	308	-	-	-	-	114	351	180	296	224	265	243	219	159	294	170	270	271	206
Hutchinson P-5	L	1072	81	527	179	293	-	-	-	-	127	347	183	315	220	275	252	212	152	302	178	274	292	186
Hutchinson Twp.	P	536	17	337	146	188	-	-	-	-	122	215	148	189	148	177	195	138	142	193	165	167	228	103
COUNTY: 43 TOTALS:		**6485**	**433**	**3560**	**1197**	**2103**	**0**	**0**	**-**	**-**	**855**	**2449**	**1258**	**2120**	**1465**	**1931**	**1731**	**1509**	**1086**	**2150**	**1232**	**1946**	**1959**	**1373**
47 MEEKER																								
Acton Twp.	P	231	10	168	76	90	-	-	-	-	54	112	59	108	82	83	109	57	56	108	85	76	116	48
Collinwood Twp.	P	406	20	321	132	188	-	-	-	-	100	217	108	212	150	164	191	123	117	197	136	176	208	107
Darwin	P	156	16	122	58	63	-	-	-	-	48	70	60	62	71	45	80	38	60	57	66	52	91	30
Darwin Twp.	P	343	29	293	129	163	-	-	-	-	113	175	120	171	150	136	196	92	143	144	161	120	217	67
Dassel	P	651	52	483	203	274	-	-	-	-	161	310	170	311	254	214	299	178	182	286	220	243	341	129
Dassel Twp.	P	562	48	457	187	268	-	-	-	-	155	302	150	306	233	217	272	179	169	277	201	240	278	162
Eden Valley	P	288	14	198	102	91	-	-	-	-	95	93	119	76	102	88	119	67	96	86	111	70	133	52
Ellsworth Twp.	P	353	30	256	102	151	-	-	-	-	91	160	123	133	130	124	161	91	116	133	115	130	173	75
Forest City Twp.	P	343	22	255	138	113	-	-	-	-	122	126	133	117	155	97	179	70	139	108	144	96	192	53
Forest Prairie Twp.	P	388	31	263	142	121	-	-	-	-	147	109	158	105	119	142	183	74	129	121	152	104	199	56
Greenleaf Twp.	P	396	36	307	150	156	-	-	-	-	125	177	128	179	155	142	203	102	134	171	168	128	219	80
Grove City	P	365	26	263	111	147	-	-	-	-	105	154	99	160	121	137	155	104	115	140	131	124	181	78
Harvey Twp.	P	198	24	172	82	90	-	-	-	-	76	94	89	79	107	63	120	51	89	80	101	66	127	41
Kingston	P	81	16	82	43	37	-	-	-	-	42	38	25	53	46	27	46	32	42	36	38	36	55	20
Kingston Twp.	P	484	45	396	213	174	-	-	-	-	177	210	184	206	198	188	259	127	183	199	223	158	281	99
Litchfield W-1	P	712	61	571	242	323	-	-	-	-	200	357	250	320	309	257	345	210	213	341	273	273	382	170
Litchfield W-2	P	659	75	541	260	276	-	-	-	-	220	308	246	293	305	222	360	171	230	292	278	238	399	125
Litchfield W-3	P	641	73	548	213	326	-	-	-	-	174	361	197	347	284	247	324	208	189	340	242	275	367	162
Litchfield W-4	P	657	54	534	209	313	-	-	-	-	168	352	214	319	278	241	324	198	190	327	235	274	348	164
Litchfield W-5	P	665	68	515	223	283	-	-	-	-	191	312	163	349	243	256	297	203	189	306	236	250	351	144
Litchfield Twp.	P	439	46	388	188	197	-	-	-	-	160	221	180	206	218	62	273	110	203	175	203	166	286	91
Manannah Twp.	P	287	25	217	114	95	-	-	-	-	111	98	125	90	100	110	139	73	116	88	121	81	158	49
Swede Grove Twp.	P	192	17	163	86	76	-	-	-	-	81	79	75	86	102	60	103	58	82	78	93	67	123	38
Union Grove Twp.	P	303	12	214	118	94	-	-	-	-	113	95	108	106	101	110	130	75	99	110	121	81	148	58
Watkins	P	485	43	376	162	207	-	-	-	-	195	155	243	127	193	165	244	116	194	156	210	131	285	72
COUNTY: 47 TOTALS:		**10285**	**893**	**8103**	**3683**	**4316**	**0**	**0**	**-**	**-**	**3224**	**4685**	**3526**	**4521**	**4206**	**3597**	**5111**	**2807**	**3475**	**4356**	**4064**	**3655**	**5658**	**2170**

VOTES POLLED ON: NOVEMBER 4, 1986		VOTER REGISTRATION					U.S. REP DISTRICT 2		U.S. REP DISTRICT		U.S. REP DISTRICT		STATE SEN DISTRICT 21		STATE REP DIST. 21B		GOVERNOR LT. GOV.		SECRETARY OF STATE		STATE AUDITOR		STATE TREASURER		ATTORNEY GENERAL	
DISTRICT: 21B		VOTING SYSTEM	PERSONS REGISTERED AS OF 7 A M	PERSONS REGISTERED ON ELECTION DAY	TOTAL NUMBER OF PERSONS VOTING	DAVE JOHNSON 1050102 DFL	VIN WEBER 1050201 IR						DAVID OLSON 1401001 DFL	JOHN BERNHAGEN 1410201 IR	ROGER COOPER 2290101 DFL	GAYLIN DENOUDEN 2290201 IR	PERPICH AND JOHNSON 3310104 DFL	LUDEMAN AND SCHULSTAD 3310203 IR	JOAN GROWE 3320201 DFL	DON KOENIG 3320201 IR	JOHN DOOLEY 3330101 DFL	ARNE CARLSON 3330201 IR	MICHAEL MCGRATH 3340103 DFL	JOHN DREW 3340202 IR	HUBERT HUMPHREY III 3350103 DFL	LEW FREEMAN 3350202 IR
34 KANDIYOHI																										
Atwater	P	816	36	479	249	225	-	-	-	-	216	256	246	226	237	234	328	144	241	230	257	198	353	111
Blomkest	P	128	8	90	46	42	-	-	-	-	40	42	45	42	48	39	63	25	39	46	43	43	63	22
East Lake Lillian Twp.	P	167	4	105	58	47	-	-	-	-	60	42	70	33	58	45	78	26	63	39	72	30	83	18
Edwards Twp.	P	199	12	129	74	53	-	-	-	-	49	73	45	82	40	86	72	49	38	78	47	67	86	39
Fahlun Twp.	P	198	9	142	99	42	-	-	-	-	94	46	103	38	94	46	112	29	87	54	94	45	120	21
Gennessee Twp.	P	226	10	149	83	66	-	-	-	-	71	70	81	65	82	67	97	50	79	64	87	58	109	37
Holland Twp.	P	281	7	195	61	134	-	-	-	-	60	130	56	139	70	123	98	92	65	126	76	113	119	71
Lake Elizabeth Twp.	P	166	10	106	73	32	-	-	-	-	49	51	73	33	68	34	79	25	64	39	71	28	84	16
Lake Lillian	P	232	17	150	87	63	-	-	-	-	97	49	107	40	88	61	112	33	90	53	97	46	119	27
Lake Lillian Twp.	P	163	2	103	59	41	-	-	-	-	61	37	76	27	56	44	80	22	57	44	60	35	87	15
Prinsburg	P	426	15	324	62	259	-	-	-	-	54	260	27	297	59	265	95	214	42	265	56	253	118	195
Raymond	P	507	24	313	169	136	-	-	-	-	164	130	162	149	145	161	208	97	130	167	159	137	234	75
Roseland Twp.	P	302	12	223	100	122	-	-	-	-	99	118	86	137	102	121	149	73	79	140	104	111	157	62
Whitefield Twp.	P	339	21	247	150	93	-	-	-	-	151	84	139	103	136	107	179	64	129	113	152	88	189	54
COUNTY: 34 TOTALS:		**4150**	**187**	**2755**	**1370**	**1355**	**-**	**-**	**-**	**-**	**1265**	**1388**	**1316**	**1411**	**1283**	**1433**	**1750**	**943**	**1203**	**1458**	**1375**	**1252**	**1921**	**763**
43 MCLEOD																										
Collins Twp.	P	263	9	176	84	91	-	-	-	-	63	111	78	97	61	109	83	93	81	94	69	102	116	57
Lynn Twp.	P	384	14	229	81	144	-	-	-	-	62	166	69	155	62	156	102	122	68	157	75	144	129	93
Round Grove Twp.	P	157	6	98	44	53	-	-	-	-	43	54	48	49	44	53	56	40	49	45	47	48	61	34
Stewart	P	321	12	241	114	124	-	-	-	-	83	146	112	127	103	123	144	84	98	124	105	115	169	61
COUNTY: 43 TOTALS:		**1125**	**41**	**744**	**323**	**412**	**-**	**-**	**-**	**-**	**251**	**477**	**307**	**428**	**270**	**441**	**385**	**339**	**296**	**420**	**296**	**409**	**475**	**245**
47 MEEKER																										
Cedar Mills	P	33	7	32	16	16	-	-	-	-	15	17	23	8	18	13	22	10	19	12	20	12	23	8
Cedar Mills Twp.	P	263	16	168	66	102	-	-	-	-	59	108	69	96	57	108	91	76	60	107	63	101	103	62
Cosmos	P	320	31	237	110	122	-	-	-	-	105	126	110	123	98	126	145	87	105	122	114	111	158	71
Cosmos Twp.	P	122	8	95	39	55	-	-	-	-	33	61	38	55	34	61	56	39	39	52	46	47	64	29
Danielson Twp.	P	190	7	141	70	71	-	-	-	-	51	87	53	84	62	74	97	42	60	76	70	57	101	33
COUNTY: 47 TOTALS:		**928**	**69**	**673**	**301**	**366**	**-**	**-**	**-**	**-**	**263**	**399**	**293**	**366**	**269**	**382**	**411**	**254**	**283**	**369**	**313**	**328**	**449**	**203**

VOTES POLLED ON: NOVEMBER 4, 1986

DISTRICT: 21B

	VOTING SYSTEM	VOTER REGISTRATION: PERSONS REGISTERED	VOTER REGISTRATION: AS OF 7 AM	VOTER REGISTRATION: PERSONS REGISTERED ON ELECTION DAY	VOTER REGISTRATION: TOTAL NUMBER OF PERSONS VOTING	U.S. REP DISTRICT 2: DAVID JOHNSON 1050102 DFL	U.S. REP DISTRICT 2: VIN WEBER 1050201 IR	U.S. REP DISTRICT DFL	U.S. REP DISTRICT IR	U.S. REP DISTRICT DFL	U.S. REP DISTRICT IR	STATE SEN DISTRICT 21: DAVID OLSON 1410101 DFL	STATE SEN DISTRICT 21: JOHN BERNHAGEN 1410201 IR	STATE REP DIST. 21B: ROGER COOPER 2290101 DFL	STATE REP DIST. 21B: GAYLIN DENOUDEN 2290201 IR	GOVERNOR LT. GOV.: PERPICH AND JOHNSON 3310104 DFL	GOVERNOR LT. GOV.: LUDEMAN AND SCHULSTAD 3310203 IR	SECRETARY OF STATE: JOAN GROWE 3320201 DFL	SECRETARY OF STATE: DON KOENIG 3320201 IR	STATE AUDITOR: JOHN DOLEY 3330101 DFL	STATE AUDITOR: ARNE CARLSON 3330201 IR	STATE TREASURER: MICHAEL GARTH 3340103 DFL	STATE TREASURER: JOHN DREW 3340202 IR	ATTORNEY GENERAL: HUBERT HUMPHREY III 3350103 DFL	ATTORNEY GENERAL: LEW FREEMAN 3350202 IR
65 RENVILLE																									
Bandon Twp.	P	162	2	90	40	50	-	-	-	-	46	42	43	47	36	52	62	28	46	44	43	43	64	25
Beaver Falls Twp.	P	174	4	94	48	43	-	-	-	-	53	40	55	36	45	48	61	32	49	44	51	40	61	28
Birch Cooley Twp.	P	211	3	141	74	63	-	-	-	-	85	55	85	54	81	58	94	46	75	65	85	52	107	28
Bird Island	P	904	51	626	336	277	-	-	-	-	324	271	462	160	354	191	445	161	357	243	389	198	489	121
Bird Island Twp.	P	170	9	113	55	57	-	-	-	-	48	62	74	38	45	65	71	40	42	65	57	51	81	29
Boon Lake Twp.	P	215	8	117	46	71	-	-	-	-	33	83	39	77	32	85	56	60	37	76	42	70	69	46
Brookfield Twp.	P	159	8	106	38	68	-	-	-	-	64	42	57	49	45	59	65	41	58	48	58	47	74	30
Buffalo lake	P	483	24	334	135	192	-	-	-	-	123	198	148	180	132	190	172	148	130	184	135	169	214	110
Camp Twp.	P	176	6	113	53	57	-	-	-	-	57	53	50	60	35	75	63	48	48	63	55	54	65	42
Crooks Twp.	P	165	7	107	60	46	-	-	-	-	52	55	69	38	42	64	62	43	52	54	52	53	72	32
Danube	P	391	19	267	128	136	-	-	-	-	114	146	132	133	119	145	155	106	94	165	115	139	172	89
Emmet Twp.	P	168	2	110	69	40	-	-	-	-	72	34	86	24	59	51	70	30	55	50	76	32	89	19
Ericson Twp.	P	198	11	116	58	57	-	-	-	-	50	65	53	63	46	70	69	47	51	64	60	54	76	39
Flora Twp.	P	195	5	136	51	83	-	-	-	-	55	75	71	65	62	73	86	48	53	77	54	74	89	44
Franklin	P	339	13	182	94	83	-	-	-	-	89	85	90	86	80	94	112	62	88	88	92	75	119	54
Hawk Creek Twp.	P	179	6	113	81	30	-	-	-	-	72	39	72	38	66	46	87	25	66	46	80	31	94	19
Hector	P	804	38	562	245	300	-	-	-	-	239	313	284	268	273	268	339	209	221	315	260	275	385	161
Hector Twp.	P	193	14	126	67	59	-	-	-	-	66	60	63	62	55	68	66	56	57	67	63	59	84	42
Henryville Twp.	P	178	10	109	81	28	-	-	-	-	84	24	90	19	65	42	86	22	85	23	86	22	94	13
Kingman Twp.	P	185	8	122	75	46	-	-	-	-	59	60	76	42	58	59	85	37	65	57	68	45	88	31
Martinsburg Twp.	P	143	13	97	56	40	-	-	-	-	47	50	62	35	55	37	67	29	53	44	55	40	79	17
Melville Twp.	P	189	4	126	64	59	-	-	-	-	69	54	83	42	75	50	83	42	61	62	67	52	92	32
Morton	P	382	13	199	99	97	-	-	-	-	113	80	107	89	95	96	129	67	96	96	113	75	141	49
Norfolk Twp.	P	150	4	98	41	55	-	-	-	-	47	50	57	41	53	44	60	38	49	48	55	42	79	17
Olivia	P	1798	69	1090	595	468	-	-	-	-	515	533	634	434	562	503	719	344	500	549	555	478	784	268
Osceola Twp.	P	164	5	115	57	56	-	-	-	-	49	66	72	42	48	65	76	37	57	57	58	53	89	25
Palmyra Twp.	P	195	8	155	60	91	-	-	-	-	73	79	87	68	80	75	96	58	61	89	74	79	108	46
Preston Lake Twp.	P	198	3	119	44	73	-	-	-	-	43	76	51	67	49	67	67	52	48	65	47	64	76	41
Renville	P	938	35	638	298	324	-	-	-	-	305	314	360	269	312	313	396	229	278	344	308	297	433	194
Sacred Heart	P	481	11	283	142	130	-	-	-	-	139	134	138	142	131	151	166	112	129	147	145	126	189	85
Sacred Heart Twp.	P	226	3	152	90	61	-	-	-	-	85	65	102	50	80	70	104	47	79	71	85	63	113	35
Troy Twp.	P	227	9	133	72	60	-	-	-	-	63	67	79	54	58	60	84	49	63	65	61	57	99	30
Wang Twp.	P	198	6	122	72	46	-	-	-	-	72	48	75	46	68	52	94	27	66	53	78	40	101	21
Wellington Twp.	P	197	3	95	52	39	-	-	-	-	46	45	47	46	33	61	58	35	38	55	42	51	63	29
Winfield Twp.	P	187	2	127	70	54	-	-	-	-	67	58	79	48	55	71	82	44	61	65	67	58	98	26
COUNTY: 65 TOTALS:		**11322**	**436**	**7233**	**3646**	**3439**	**-**	**-**	**-**	**-**	**3518**	**3521**	**4132**	**3012**	**3484**	**3518**	**4587**	**2499**	**3368**	**3648**	**3731**	**3158**	**5130**	**1917**

72 SIBLEY																									
Grafton Twp.	P	167	8	105	60	44	-	-	-	-	46	58	50	54	57	46	72	32	46	55	64	38	84	19
Moltke Twp.	P	220	11	184	106	77	-	-	-	-	79	98	84	90	62	117	104	74	74	101	83	90	125	53
COUNTY: 72 TOTALS:		**387**	**19**	**289**	**166**	**121**	**-**	**-**	**-**	**-**	**125**	**156**	**134**	**144**	**119**	**163**	**176**	**106**	**120**	**156**	**147**	**128**	**209**	**72**
DISTRICT: 21B TOTALS		**17912**	**752**	**11694**	**5806**	**5693**	**-**	**-**	**-**	**-**	**5422**	**5941**	**6182**	**5361**	**5425**	**5937**	**7309**	**4141**	**5270**	**6051**	**5862**	**5275**	**8184**	**3200**
% OF VOTERS			**6.4**	**100.0**	**49.6**	**48.7**	**-**	**-**	**-**	**-**	**46.4**	**50.8**	**52.9**	**45.8**	**46.4**	**50.8**	**62.5**	**35.4**	**45.1**	**51.7**	**50.1**	**45.1**	**70.0**	**27.4**

VOTES POLLED ON: NOVEMBER 4, 1986

DISTRICT: 22A

		VOTER REGISTRATION			U.S. REP DISTRICT 2		U.S. REP DISTRICT 6		U.S. REP DISTRICT		STATE SEN DISTRICT 22		STATE REP DIST. 22A		GOVERNOR LT. GOV.		SECRETARY OF STATE		STATE AUDITOR		STATE TREASURER		ATTORNEY GENERAL	
	VOTING SYSTEM	PERSONS REGISTERED	PERSONS REGISTERED ON AS OF DAY	TOTAL NUMBER OF ELECTION	PERSONS VOTING	DAVE JOHNSON 10502	VIN WEBER 10501	GERRY SIKORSKI 10901	BARBARA SYKORA 10901		BETTY ADKINS 14201	MARVIN JOHNSON 14201	BOB MCEACHERN 23001	RICHARD GIEBENHAIN 23001	PERICH AND JOHNSON 33104	LUDEMAN AND SCHLUSTAD 33103	JOAN GROWE 33202	DON KOENIG 33202	JOHN DOLEY 33301	ARNE CARLSON 33301	MICHAEL MCGRATH 33401	JOHN DREW 33401	HUBERT HUMPHREY III 33501	LEW FREEMAN 33502
						DFL	IR	DFL	IR	DFL	IR	DFL	IR	DFL	IR	DFL	IR	DFL	IR	DFL	IR	DFL	IR	DFL	IR
86 WRIGHT																									
Albertville	P	419	69	327	-	-	232	90	-	-	249	76	212	110	206	109	242	83	185	128	198	109	258	60
Albion Twp.	P	658	26	400	243	154	-	-	-	-	273	120	261	127	236	153	289	104	217	173	244	143	296	93
Annandale	P	1148	91	725	406	307	-	-	-	-	473	241	472	230	403	299	508	201	360	341	413	282	532	175
Buffalo P-1	P	1019	551	574	-	-	321	244	-	-	319	249	305	255	304	250	370	196	235	324	278	275	373	190
Buffalo P-2	P	1009	87	577	-	-	291	274	-	-	306	265	292	276	273	283	336	229	218	340	256	304	342	222
Buffalo P-3	P	953	98	566	-	-	298	257	-	-	310	242	293	260	280	266	364	184	227	313	272	252	371	175
Buffalo Twp.	P	1112	64	661	-	-	323	330	-	-	343	309	334	315	291	356	401	249	257	383	300	333	399	243
Chatham Twp.	P	745	29	453	-	-	290	162	-	-	288	163	267	180	263	180	321	129	220	220	253	183	321	120
Corinna Twp.	P	1219	48	624	320	298	-	-	-	-	378	239	366	245	320	290	390	230	280	334	332	274	420	196
Frankfort Twp.	P	1353	61	768	-	-	449	313	-	-	503	257	459	298	399	345	482	276	356	381	394	328	523	220
Maple Lake	P	801	54	501	-	-	381	107	-	-	371	121	354	137	338	149	380	110	309	175	341	135	405	85
Maple Lake Twp.	P	1008	45	569	-	-	393	174	-	-	390	177	335	231	314	246	399	169	313	252	354	201	423	136
Monticello	C	1946	281	1279	-	-	772	451	-	-	763	451	748	464	658	557	768	447	481	724	599	571	843	379
Monticello Twp.	P	1979	132	1081	-	-	676	397	-	-	677	395	655	412	573	475	723	343	514	536	575	463	755	299
Otsego Twp.	P	2553	118	1209	-	-	778	416	-	-	766	429	732	458	647	528	778	404	611	556	663	500	843	328
St. Michael	P	1039	93	683	-	-	403	277	-	-	447	232	418	259	400	266	426	242	321	333	361	293	458	212
COUNTY: 86 TOTALS:		**18961**	**1847**	**10997**	**969**	**759**	**5607**	**3492**	**-**	**-**	**6856**	**3966**	**6503**	**4257**	**5905**	**4752**	**7177**	**3596**	**5104**	**5513**	**5833**	**4646**	**7562**	**3133**
DISTRICT: 22A TOTALS		**18961**	**1847**	**10997**	**969**	**759**	**5607**	**3492**	**-**	**-**	**6856**	**3966**	**6503**	**4257**	**5905**	**4752**	**7177**	**3596**	**5104**	**5513**	**5833**	**4646**	**7562**	**3133**
% OF VOTERS			**16.8**	**100.0**	**8.8**	**6.9**	**51.0**	**31.8**	**-**	**-**	**62.3**	**36.1**	**59.1**	**38.7**	**53.7**	**43.2**	**65.3**	**32.7**	**46.4**	**50.1**	**53.0**	**42.2**	**68.8**	**28.5**

VOTES POLLED ON: NOVEMBER 4, 1986

DISTRICT: 22B

	VOTING SYSTEM	VOTER REGISTRATION: PERSONS REGISTERED	VOTER REGISTRATION: PERSONS REGISTERED AS OF 7 DAYS BEFORE ELECTION DAY	VOTER REGISTRATION: TOTAL NUMBER OF PERSONS VOTING	U.S. REP DISTRICT 2: DAVE JOHNSON (DFL)	U.S. REP DISTRICT 2: VINN WEBER (IR)	U.S. REP DISTRICT 6: GERRY SIKORSKI (DFL)	U.S. REP DISTRICT 6: BARBARA SYKORA (IR)	U.S. REP DISTRICT: (DFL)	U.S. REP DISTRICT: (IR)	STATE SEN DISTRICT 22: BETTY ADKINS (DFL)	STATE SEN DISTRICT 22: MARVIN JOHNSON (IR)	STATE REP DIST. 22B: DWIGHT POSS (DFL)	STATE REP DIST. 22B: TONY ONNEN (IR)	GOVERNOR LT. GOV.: PERPICH AND JOHNSON (DFL)	GOVERNOR LT. GOV.: LUDEMAN AND SCHULSTAD (IR)	SECRETARY OF STATE: JOAN GROWE (DFL)	SECRETARY OF STATE: DON KOENIG (IR)	STATE AUDITOR: JOHN DOLLEY (DFL)	STATE AUDITOR: ARNE CARLSON (IR)	STATE TREASURER: MICHAEL GRATH (DFL)	STATE TREASURER: JOHN DREW (IR)	ATTORNEY GENERAL: HUBERT HUMPHREY III (DFL)	ATTORNEY GENERAL: LEW FREEMAN (IR)
27 HENNEPIN																								
Greenfield P-1	P	616	88	448	-	-	279	164	-	-	262	182	156	278	200	241	280	162	181	250	203	223	311	127
Independence P-1	P	1637	75	981	-	-	512	464	-	-	360	615	322	637	464	488	545	423	347	607	409	543	607	348
Maple Plain P-1	P	953	82	560	-	-	296	255	-	-	219	334	198	339	269	264	313	234	204	332	247	284	347	199
Rockford P-1	P	150	18	85	-	-	56	29	-	-	61	24	36	47	53	26	60	24	40	42	45	34	62	20
COUNTY: 27 TOTALS:		**3356**	**263**	**2074**	**0**	**0**	**1143**	**912**	**-**	**-**	**902**	**1155**	**712**	**1301**	**986**	**1019**	**1198**	**843**	**772**	**1231**	**904**	**1084**	**1327**	**694**
86 WRIGHT																								
Cokato	P	1263	77	839	370	458	-	-	-	-	435	391	240	578	401	410	487	334	302	513	378	433	505	311
Cokato Twp.	P	521	28	330	124	203	-	-	-	-	146	175	86	236	135	183	171	155	103	221	122	195	158	162
Delano	P	1679	173	1127	-	-	659	400	-	-	679	403	424	643	647	461	730	339	489	564	589	447	788	283
Franklin Twp.	P	1446	73	759	-	-	389	359	-	-	394	352	252	495	319	414	443	299	320	410	283	385	479	262
French Lake Twp.	P	555	20	321	182	135	-	-	-	-	195	121	138	179	186	127	208	107	160	154	184	130	226	84
Howard Lake	P	773	31	401	165	224	-	-	-	-	214	172	112	274	187	206	235	154	144	231	181	194	277	114
Marysville Twp.	P	930	34	489	-	-	308	176	-	-	323	163	204	275	272	206	346	134	250	227	282	188	358	120
Middleville Twp.	P	561	18	330	152	172	-	-	-	-	179	142	107	221	158	166	198	126	149	178	165	156	226	102
Montrose	P	460	75	293	-	-	192	88	-	-	206	78	124	158	167	115	225	57	141	135	175	94	220	60
Rockford	P	1236	135	613	-	-	410	200	-	-	395	211	255	351	334	252	416	187	300	299	329	253	441	153
Rockford Twp.	P	1808	58	978	-	-	598	370	-	-	615	352	374	581	537	423	644	326	444	508	525	415	651	307
South Haven	P	119	2	61	37	24	-	-	-	-	41	19	27	33	37	22	44	13	30	27	39	18	54	5
Southside Twp.	P	774	24	389	213	173	-	-	-	-	232	149	166	211	207	172	258	125	181	197	212	160	267	110
Stockholm Twp.	P	401	21	251	115	134	-	-	-	-	141	108	82	167	127	123	157	94	106	139	124	121	165	81
Victor Twp.	P	526	25	318	137	177	-	-	-	-	171	142	90	220	146	164	178	134	142	164	140	156	198	112
Waverly	P	387	18	231	-	-	158	64	-	-	180	47	106	117	158	59	180	41	135	91	155	58	200	25
Woodland Twp.	P	547	20	275	-	-	179	89	-	-	159	108	98	166	145	114	178	84	128	130	149	108	206	59
COUNTY: 86 TOTALS:		**13986**	**832**	**8005**	**1495**	**1700**	**2893**	**1746**	**-**	**-**	**4705**	**3133**	**2885**	**4905**	**4163**	**3617**	**5098**	**2709**	**3524**	**4188**	**4032**	**3511**	**5419**	**2350**
DISTRICT: 22B TOTALS		**17342**	**1095**	**10079**	**1495**	**1700**	**4036**	**2658**	**-**	**-**	**5607**	**4288**	**3597**	**6206**	**5149**	**4636**	**6296**	**3552**	**4296**	**5419**	**4936**	**4595**	**6746**	**3044**
% OF VOTERS			**10.9**	**100.0**	**14.8**	**16.9**	**40.0**	**26.4**	**-**	**-**	**55.6**	**42.5**	**35.7**	**61.6**	**51.1**	**46.0**	**62.5**	**35.2**	**42.6**	**53.8**	**49.0**	**45.6**	**66.9**	**30.2**

VOTES POLLED ON: NOVEMBER 4, 1986

DISTRICT: 23A

		VOTER REGISTRATION			U.S. REP DISTRICT 2		U.S. REP DISTRICT		U.S. REP DISTRICT		STATE SEN DISTRICT 23		STATE REP DIST. 23A		GOVERNOR LT. GOV.		SECRETARY OF STATE		STATE AUDITOR		STATE TREASURER		ATTORNEY GENERAL	
	VOTING SYSTEM	PERSONS REGISTERED AS OF 7 A M	PERSONS REGISTERED ON ELECTION DAY	TOTAL NUMBER OF PERSONS VOTING	DAVE JOHNSON 1050102 DFL	VIN WEBER 1050201 IR	DFL	IR	DFL	IR	KENNETH ASHPOLE 1430101 DFL	DENNIS FREDERICKSON 1430201 IR	FRANZ KITZBERGER 2320101 DFL	TERRY DEMPSEY 2320201 IR	PERPICH AND JOHNSON 3310104 DFL	LUDEMAN AND SCHULSTAD 3310203 IR	JOAN GROWE 3320201 DFL	DON KOENIG 3320201 IR	JOHN DOLLEY 3330101 DFL	ARNE CARLSON 3330201 IR	MICHAEL GRATH MC GRATH 3340103 DFL	JOHN DREW 3340202 IR	HUBERT HUMPHREY III 3350103 DFL	LEW FREEMAN 3350202 IR
8 BROWN																								
Albin Twp.	P	246	9	161	92	69	-	-	-	-	80	77	76	83	82	74	102	53	75	78	101	51	116	38
Bashaw Twp.	P	184	8	111	41	70	-	-	-	-	29	81	29	82	27	82	48	61	36	74	38	70	67	44
Burnstown Twp.	P	189	8	96	26	68	-	-	-	-	23	72	19	74	26	69	44	51	22	70	29	61	54	40
Cobden	P	46	3	32	11	21	-	-	-	-	7	24	6	25	9	21	17	14	9	22	13	17	17	13
Comfrey	P	276	8	202	96	103	-	-	-	-	66	135	56	143	85	115	126	75	73	126	93	103	141	57
Cottonwood Twp.	P	518	20	323	156	160	-	-	-	-	94	224	95	225	163	154	219	97	118	192	168	138	242	72
Eden Twp.	P	229	8	143	40	103	-	-	-	-	23	120	26	116	33	107	53	87	27	111	39	96	62	75
Evan	P	53	4	35	20	15	-	-	-	-	11	23	8	26	10	25	21	13	10	24	19	14	24	10
Home Twp.	P	425	13	238	73	160	-	-	-	-	39	195	44	192	66	168	105	121	55	169	82	139	139	86
Leavenworth Twp.	P	225	6	113	54	57	-	-	-	-	33	79	32	80	49	63	65	45	45	65	62	46	75	35
Milford Twp.	P	447	12	298	124	167	-	-	-	-	69	222	63	227	112	181	162	124	84	196	114	160	188	100
Mulligan Twp.	P	184	6	119	71	48	-	-	-	-	66	50	68	49	71	47	91	23	77	38	83	32	95	20
New Ulm W-1 P-1	C	998	52	596	280	296	-	-	-	-	200	358	152	418	278	291	360	204	207	363	260	293	401	179
New Ulm W-1 P-2	C	1076	44	594	277	297	-	-	-	-	170	387	160	418	272	294	377	193	202	362	256	292	426	149
New Ulm W-2 P-1	C	1119	49	622	306	274	-	-	-	-	218	349	191	401	322	252	408	167	245	319	306	248	451	139
New Ulm W-2 P-2	C	787	44	392	173	199	-	-	-	-	124	235	106	264	194	173	230	124	159	208	196	152	286	84
New Ulm W-3 P-1	C	1029	44	652	281	351	-	-	-	-	179	437	132	492	249	369	355	257	202	412	248	348	414	209
New Ulm W-3 P-2	C	968	47	529	249	264	-	-	-	-	174	335	149	369	271	228	347	150	203	291	266	214	417	93
New Ulm W-4 P-1	C	1031	61	640	277	337	-	-	-	-	177	425	149	467	275	328	390	218	215	396	261	328	436	178
New Ulm W-4 P-2	C	1032	48	535	187	335	-	-	-	-	116	396	90	435	201	324	287	230	131	379	174	328	303	214
North Star Twp.	P	198	6	127	41	83	-	-	-	-	28	98	32	94	40	85	67	56	44	79	49	73	76	48
Prairieville Twp.	P	219	2	129	54	74	-	-	-	-	38	90	32	94	34	91	63	63	44	83	52	71	83	44
Sigel Twp.	P	295	11	186	98	84	-	-	-	-	68	114	62	119	81	96	128	46	76	99	102	65	135	38
Sleepy Eye W-1	P	981	38	533	229	298	-	-	-	-	165	360	124	401	206	318	294	217	168	340	213	287	332	179
Sleepy Eye W-2	P	1069	39	574	221	346	-	-	-	-	145	418	108	454	198	368	300	250	175	368	219	319	359	187
Springfield W-1	P	665	30	404	158	239	-	-	-	-	117	277	110	282	139	248	201	186	141	246	157	225	233	156
Springfield W-2	P	709	32	442	143	290	-	-	-	-	102	334	327	106	129	303	207	219	133	294	154	267	251	173
Stark Twp.	P	235	5	149	65	83	-	-	-	-	39	105	38	108	52	95	68	72	47	95	65	77	93	49
Stately Twp.	P	100	4	57	25	29	-	-	-	-	13	42	19	34	14	42	31	22	28	25	32	21	40	16
COUNTY: 8 TOTALS:		**15533**	**661**	**9032**	**3868**	**4920**	**-**	**-**	**-**	**-**	**2613**	**6062**	**2503**	**6278**	**3688**	**5011**	**5166**	**3438**	**3051**	**5524**	**3851**	**4535**	**5956**	**2725**
17 COTTONWOOD																								
Comfrey	P	7	2	4	3	1	-	-	-	-	1	2	1	3	0	4	3	1	1	3	1	3	3	1
COUNTY: 17 TOTALS:		**7**	**2**	**4**	**3**	**1**	**-**	**-**	**-**	**-**	**1**	**2**	**1**	**3**	**0**	**4**	**3**	**1**	**1**	**3**	**1**	**3**	**3**	**1**

VOTES POLLED ON: NOVEMBER 4, 1986

DISTRICT: 23A

	VOTING SYSTEM	VOTER REGISTRATION: PERSONS REGISTERED	VOTER REGISTRATION: PERSONS REGISTERED AS OF 7 A M	VOTER REGISTRATION: PERSONS REGISTERED ON ELECTION DAY	VOTER REGISTRATION: TOTAL NUMBER OF PERSONS VOTING	U.S. REP DISTRICT 2: DAVE JOHNSON DFL	U.S. REP DISTRICT 2: VIN WEBER IR	U.S. REP DISTRICT: DFL	U.S. REP DISTRICT: IR	U.S. REP DISTRICT: DFL	U.S. REP DISTRICT: IR	STATE SEN DISTRICT 23: KENNETH ASHPOLE DFL	STATE SEN DISTRICT 23: DENNIS FREDERICKSON IR	STATE REP DIST. 23A: FRANZ KITZBERGER DFL	STATE REP DIST. 23A: TERRY DEMPSEY IR	GOVERNOR LT. GOV.: PERPICH AND JOHNSON DFL	GOVERNOR LT. GOV.: LUDEMAN AND SCHULSTAD IR	SECRETARY OF STATE: JOAN GROWE DFL	SECRETARY OF STATE: DON KONIG IR	STATE AUDITOR: JOHN DOLLEY DFL	STATE AUDITOR: ARNE CARLSON IR	STATE TREASURER: MICHAEL MATH DFL	STATE TREASURER: JOHN DREW IR	ATTORNEY GENERAL: HUBERT HUMPHREY III DFL	ATTORNEY GENERAL: LEW FREEMAN IR
64 REDWOOD																									
Brookville Twp.	P	161	7		84	18	66	-	-	-	-	12	71	7	76	17	65	26	56	14	68	15	68	31	49
Clements	P	110	4		78	22	56	-	-	-	-	21	54	20	58	22	55	43	32	30	45	29	47	45	31
Morgan	P	545	28		400	112	279	-	-	-	-	78	318	54	328	135	256	184	197	117	260	136	242	216	165
Morgan Twp.	P	182	8		115	44	71	-	-	-	-	32	83	27	88	30	83	52	60	39	74	41	72	63	50
Paxton Twp.	P	242	0		174	75	97	-	-	-	-	66	105	66	98	75	97	111	60	71	97	86	80	118	50
Sherman Twp.	P	117	5		74	32	42	-	-	-	-	21	53	25	46	23	50	38	34	30	43	31	39	44	29
Sundown Twp.	P	154	7		98	43	55	-	-	-	-	38	60	39	56	37	61	51	43	40	49	48	45	64	29
Three Lakes Twp.	P	145	7		103	31	72	-	-	-	-	23	79	22	80	29	74	36	65	30	71	37	63	60	42
COUNTY: 64 TOTALS:		**1656**	**66**		**1126**	**377**	**738**	**-**	**-**	**-**	**-**	**291**	**823**	**260**	**830**	**368**	**741**	**541**	**547**	**371**	**707**	**423**	**656**	**641**	**445**
DISTRICT: 23A TOTALS		**17196**	**729**		**10162**	**4248**	**5659**	**-**	**-**	**-**	**-**	**2905**	**6887**	**2764**	**7111**	**4056**	**5756**	**5710**	**3986**	**3423**	**6234**	**4275**	**5194**	**6600**	**3171**
% OF VOTERS			**7.2**		**100.0**	**41.8**	**55.7**	**-**	**-**	**-**	**-**	**28.6**	**67.8**	**27.2**	**70.0**	**39.9**	**56.6**	**56.2**	**39.2**	**33.7**	**61.3**	**42.1**	**51.1**	**64.9**	**31.2**

VOTES POLLED ON: NOVEMBER 4, 1986

DISTRICT: 23B

	VOTING SYSTEM	VOTER REGISTRATION: PERSONS REGISTERED	VOTER REGISTRATION: PERSONS REGISTERED AS OF 7 A M	VOTER REGISTRATION: PERSONS REGISTERED ON ELECTION DAY	VOTER REGISTRATION: TOTAL NUMBER OF PERSONS VOTING	U.S. REP DISTRICT 1: TIMOTHY PENY DFL	U.S. REP DISTRICT 1: PAUL GAWE IR	U.S. REP DISTRICT 2: DAVE JOHNSON DFL	U.S. REP DISTRICT 2: VIN WEBER IR	U.S. REP DISTRICT: DFL	U.S. REP DISTRICT: IR	STATE SEN DISTRICT 23: KENNETH ASHPOLE DFL	STATE SEN DISTRICT 23: DENNIS FREDERICKSON IR	STATE REP DIST. 23B: PETER KITZBERGER DFL	STATE REP DIST. 23B: ALLEN QUIST IR	GOVERNOR LT. GOV.: PERPICH AND JOHNSON DFL	GOVERNOR LT. GOV.: LUDEMAN AND SCHULSTAD IR	SECRETARY OF STATE: JOAN GROWE DFL	SECRETARY OF STATE: DON KONIG IR	STATE AUDITOR: JOHN DOLLEY DFL	STATE AUDITOR: ARNE CARLSON IR	STATE TREASURER: MICHAEL MATH DFL	STATE TREASURER: JOHN DREW IR	ATTORNEY GENERAL: HUBERT HUMPHREY III DFL	ATTORNEY GENERAL: LEW FREEMAN IR
7 BLUE EARTH																									
Butternut Valley	P	202	14		147	110	35	-	-	-	-	63	81	70	73	67	80	107	38	57	87	85	59	113	31
Cambria Twp.	P	188	2		103	65	36	-	-	-	-	34	68	36	64	42	61	62	39	31	66	42	57	65	37
Judson Twp.	P	391	20		252	140	109	-	-	-	-	83	162	78	170	89	161	121	129	69	180	93	155	136	109
Lincoln Twp.	P	172	4		109	76	33	-	-	-	-	44	65	48	61	45	61	63	46	44	64	56	53	74	31
COUNTY: 7 TOTALS:		**953**	**40**		**611**	**391**	**213**	**0**	**0**	**-**	**-**	**224**	**376**	**232**	**368**	**243**	**363**	**353**	**252**	**201**	**397**	**276**	**324**	**388**	**208**

8 BROWN																								
Hanska	P	281	15	154	-	-	99	54	-	-	83	70	93	57	101	50	117	34	84	66	98	46	120	29
Lake Hanska Twp.	P	232	8	116	-	-	65	51	-	-	46	70	56	58	67	49	77	38	47	67	67	45	76	36
Linden Twp.	P	232	155	156	-	-	101	55	-	-	76	64	82	61	90	63	92	39	64	60	94	57	126	28
COUNTY: 8 TOTALS:		**745**	**178**	**426**	**0**	**0**	**265**	**160**	**-**	**-**	**205**	**204**	**231**	**176**	**258**	**162**	**286**	**111**	**195**	**193**	**259**	**148**	**322**	**93**
40 LE SUEUR																								
Cleveland	P	391	296	299	207	90	-	-	-	-	144	153	110	182	141	149	197	100	134	158	161	130	196	97
Cleveland Twp.	P	356	12	247	190	55	-	-	-	-	119	118	104	136	121	121	159	82	124	114	141	93	174	65
Kasota	P	394	17	235	191	40	-	-	-	-	157	74	130	99	154	72	184	47	146	82	160	64	189	36
Kasota Twp.	P	806	38	501	358	135	-	-	-	-	227	263	211	275	258	233	333	160	222	272	272	218	344	141
Le Sueur W-1	P	1240	63	808	535	260	-	-	-	-	419	386	258	533	362	423	456	331	255	526	350	423	510	277
Le Sueur W-2	P	1007	56	592	418	168	-	-	-	-	316	272	231	354	330	251	382	199	256	320	329	249	400	186
Ottawa Twp.	P	223	10	157	-	-	74	80	-	-	62	94	51	100	65	90	91	65	59	94	70	81	96	59
Sharon Twp.	P	415	18	312	225	81	-	-	-	-	159	146	123	178	145	157	181	125	134	168	161	138	207	95
Tyrone Twp.	P	384	7	238	192	45	-	-	-	-	130	107	105	128	133	102	166	70	118	113	140	91	177	57
Washington Twp.	P	429	24	271	188	82	-	-	-	-	126	144	107	160	138	130	173	97	118	151	145	123	184	86
COUNTY: 40 TOTALS:		**5645**	**541**	**3660**	**2504**	**956**	**74**	**80**	**-**	**-**	**1859**	**1757**	**1430**	**2145**	**1847**	**1728**	**2322**	**1276**	**1566**	**1998**	**1929**	**1610**	**2477**	**1099**
52 NICOLLET																								
Bernadotte Twp.	P	207	5	147	-	-	75	72	-	-	66	80	65	81	77	69	103	41	70	73	79	63	104	39
Brighton Twp.	P	97	3	66	-	-	34	32	-	-	23	43	23	43	29	36	48	18	29	35	39	25	49	16
Courtland	P	264	22	219	-	-	83	130	-	-	65	148	73	140	86	124	120	87	81	123	87	113	133	72
Courtland Twp.	P	359	17	190	-	-	87	102	-	-	61	128	72	115	74	111	112	75	67	119	90	97	123	66
Granby Twp.	P	156	12	119	-	-	34	84	-	-	33	82	24	94	30	85	53	64	28	89	33	80	65	53
Lafayette	P	310	8	207	-	-	101	102	-	-	56	133	83	117	101	103	136	65	77	120	93	100	139	63
Lafayette Twp.	P	409	11	241	-	-	132	107	-	-	76	164	95	142	110	121	154	82	92	143	126	104	163	67
Lake Prairie Twp.	C	428	18	320	-	-	136	176	-	-	121	185	120	187	146	156	188	123	129	183	139	166	197	115
New Sweden Twp.	P	227	10	159	-	-	56	102	-	-	52	104	51	105	60	99	87	70	44	115	63	93	94	63
Nicollet	C	475	30	339	-	-	93	238	-	-	79	243	87	240	129	195	180	146	89	234	110	202	194	135
Nicollet Twp.	P	319	18	212	-	-	83	127	-	-	68	142	58	152	80	129	110	96	72	133	82	124	122	80
Oshawa Twp.	P	342	12	243	-	-	134	106	-	-	118	121	117	121	140	97	175	165	119	121	141	94	188	48
Ridgely Twp.	P	80	5	54	-	-	19	35	-	-	12	41	16	38	16	34	35	19	15	38	23	27	35	17
St. Peter W-1 P-1	C	1595	117	926	-	-	455	434	-	-	371	499	362	516	489	381	606	271	350	523	461	385	613	265
St. Peter W-1 P-2	C	1151	55	753	-	-	286	432	-	-	258	452	234	477	339	374	427	295	231	487	308	391	438	282
St. Peter W-2 P-1	C	1023	128	417	-	-	222	169	-	-	182	197	182	193	251	118	289	100	191	195	231	142	295	95
St. Peter W-2 P-2	C	1554	168	670	-	-	354	284	-	-	297	310	297	315	386	231	465	167	285	333	343	245	472	148
Traverse Twp.	P	205	11	131	-	-	67	63	-	-	56	74	60	69	63	64	92	49	57	73	63	66	89	40
West Newton Twp.	P	254	10	130	-	-	66	63	-	-	34	89	55	74	65	64	87	40	50	75	70	53	101	24
COUNTY: 52 TOTALS:		**9455**	**660**	**5543**	**0**	**0**	**2517**	**2858**	**-**	**-**	**2028**	**3235**	**2074**	**3219**	**2671**	**2591**	**3467**	**1973**	**2076**	**3212**	**2581**	**2570**	**3614**	**1688**
65 RENVILLE																								
Cairo Twp.	P	184	4	106	-	-	34	70	-	-	28	76	29	75	32	73	49	56	29	75	40	61	60	45
Fairfax	P	875	45	580	-	-	233	329	-	-	213	337	198	352	235	318	320	232	212	337	237	295	382	173
COUNTY: 65 TOTALS:		**1059**	**49**	**686**	**0**	**0**	**267**	**399**	**-**	**-**	**241**	**413**	**227**	**427**	**267**	**391**	**369**	**288**	**241**	**412**	**277**	**356**	**442**	**218**
DISTRICT: 23B TOTALS		**17857**	**1468**	**10926**	**2895**	**1169**	**3123**	**3497**	**-**	**-**	**4557**	**5985**	**4194**	**6335**	**5286**	**5235**	**6797**	**3900**	**4279**	**6212**	**5322**	**5008**	**7243**	**3306**
% OF VOTERS			**13.4**	**100.0**	**26.5**	**10.7**	**28.6**	**32.0**	**-**	**-**	**41.7**	**54.8**	**38.4**	**58.0**	**48.4**	**47.9**	**62.2**	**35.7**	**39.2**	**56.9**	**48.7**	**45.8**	**66.3**	**30.3**

VOTES POLLED ON: NOVEMBER 4, 1986

DISTRICT: 24A

		VOTER REGISTRATION			U.S. REP DISTRICT 1		U.S. REP DISTRICT 2		U.S. REP DISTRICT		STATE SEN DISTRICT 24		STATE REP DIST. 24A		GOVERNOR LT. GOV.		SECRETARY OF STATE		STATE AUDITOR		STATE TREASURER		ATTORNEY GENERAL	
	VOTING SYSTEM	PERSONS REGISTERED AS OF MAY	PERSONS REGISTERED ON ELECTION DAY	TOTAL NUMBER OF PERSONS VOTING	TIMOTHY PENNY 1 4 0 1 0 2 DFL	PAUL GRAWE 1 4 0 2 0 1 IR	DAVE JOHNSON 1 5 0 1 0 2 DFL	VIN WEBER 1 5 0 2 0 1 IR	DFL	IR	DAN BURTON 1 4 0 1 0 1 DFL	GLEN TAYLOR 1 4 0 2 0 1 IR	JOHN DORN 2 3 4 0 1 0 1 DFL	MARK PEPHO 2 3 4 0 2 0 1 IR	PERPICH AND JOHNSON 3 3 1 0 1 0 4 DFL	LUDEMAN AND SCHULSTAD 3 3 1 0 2 0 3 IR	JOAN GROWE 3 3 2 0 2 0 1 DFL	DON KOENIG 3 3 2 0 2 0 1 IR	JOHN DOLLEY 3 3 3 0 1 0 1 DFL	ARNE CARLSON 3 3 3 0 2 0 1 IR	MICHAEL GRATH 3 3 4 0 1 0 3 DFL	JOHN DREW 3 3 4 0 2 0 2 IR	HUBERT HUMPHREY III 3 3 5 0 1 0 3 DFL	LEW FREEMAN 3 3 5 0 2 0 2 IR
7 BLUE EARTH																								
Mankato P- 1	C	132	15	40	32	8	-	-	-	-	26	14	26	14	21	17	33	5	26	14	26	14	32	6
Mankato P- 2	C	8	0	5	2	3	-	-	-	-	0	5	0	5	0	4	1	4	0	5	0	5	1	4
Mankato P- 4	C	397	15	186	136	39	-	-	-	-	92	87	105	74	101	70	128	49	88	92	103	75	143	36
Mankato P- 5	C	2025	146	1063	849	182	-	-	-	-	546	468	624	417	667	330	785	217	573	438	674	306	841	180
Mankato P- 6	C	1152	65	730	518	184	-	-	-	-	288	414	377	334	380	290	471	219	294	404	387	295	538	165
Mankato P- 7	C	1483	107	577	401	161	-	-	-	-	255	305	299	267	302	223	350	197	250	303	284	245	398	151
Mankato P- 8	C	2182	177	827	585	211	-	-	-	-	388	413	453	362	454	306	528	252	380	412	429	332	574	211
Mankato P- 9	C	1559	72	679	461	197	-	-	-	-	229	428	338	325	354	284	423	236	245	415	335	308	460	193
Mankato P-10	C	784	42	551	396	138	-	-	-	-	183	347	281	256	277	243	328	189	207	322	286	230	370	165
Mankato P-11	C	1977	160	1055	735	287	-	-	-	-	351	661	554	479	536	454	657	351	373	637	511	478	713	306
Mankato P-12	C	693	46	132	86	43	-	-	-	-	47	82	66	63	62	60	83	46	45	87	51	75	91	35
Mankato P-13	C	813	84	508	361	137	-	-	-	-	178	323	265	236	272	217	321	169	187	311	256	226	353	142
Mankato P-14	C	1948	148	1199	792	373	-	-	-	-	424	741	488	686	606	524	714	432	425	741	554	577	791	365
Mankato P-15	C	1109	82	485	364	106	-	-	-	-	229	242	258	219	275	180	329	122	235	231	263	187	351	113
Mankato P-16	C	1239	62	514	327	174	-	-	-	-	164	340	193	311	235	250	282	201	140	350	201	275	313	180
Mankato P-17	C	2463	277	351	249	86	-	-	-	-	163	159	151	189	165	165	228	108	147	180	152	163	243	92
Mankato P-18	C	692	37	449	317	118	-	-	-	-	131	301	231	210	243	186	285	144	169	267	228	198	312	126
Mankato P-19	C	378	39	227	133	93	-	-	-	-	54	168	90	136	99	123	114	104	51	169	80	135	126	97
Mankato P-20	C	1497	128	285	223	50	-	-	-	-	138	132	148	127	154	105	193	81	138	131	153	105	207	64
Skyline	P	277	14	218	120	96	-	-	-	-	36	179	46	172	79	137	96	116	51	165	75	137	105	108
South Bend Twp.	P	879	47	479	347	126	-	-	-	-	206	266	219	258	256	213	312	157	209	262	275	189	340	123
COUNTY: 7 TOTALS:		**23687**	**1763**	**10560**	**7434**	**2812**	**0**	**0**	**-**	**-**	**4128**	**6075**	**5212**	**5140**	**5538**	**4381**	**6661**	**3399**	**4233**	**5936**	**5323**	**4555**	**7302**	**2862**
52 NICOLLET																								
Mankato P-3	P	2	0	0	-	-	0	0	-	-	0	0	0	0	0	0	0	0	0	0	0	0	0	0
COUNTY: 52 TOTALS:		**2**	**0**	**0**	**0**	**0**	**0**	**0**	**-**	**-**	**0**	**0**	**0**	**0**	**0**	**0**	**0**	**0**	**0**	**0**	**0**	**0**	**0**	**0**
DISTRICT: 24A TOTALS		**23689**	**1763**	**10560**	**7434**	**2812**	**0**	**0**	**-**	**-**	**4128**	**6075**	***5212**	***5140**	**5538**	**4381**	**6661**	**3399**	**4233**	**5936**	**5323**	**4555**	**7302**	**2862**
% OF VOTERS			**16.7**	**100.0**	**70.4**	**26.6**	**0.0**	**0.0**	**-**	**-**	**39.1**	**57.5**	**49.4**	**48.7**	**52.4**	**41.5**	**63.1**	**32.2**	**40.1**	**56.2**	**50.4**	**43.1**	**69.1**	**27.1**

VOTES POLLED ON: NOVEMBER 4, 1986

DISTRICT: 24B

	VOTING SYSTEM	VOTER REGISTRATION: PERSONS REGISTERED AS OF 7 A M	VOTER REGISTRATION: PERSONS REGISTERED ON ELECTION DAY	VOTER REGISTRATION: TOTAL NUMBER OF PERSONS VOTING	U.S. REP DISTRICT 1: TIMOTHY PENNY 1 4 4 0 1 0 2 (DFL)	U.S. REP DISTRICT 1: PAUL GRAWE 1 4 4 0 2 0 1 (IR)	U.S. REP DISTRICT 2: DAVE JOHNSON 1 5 0 1 0 2 (DFL)	U.S. REP DISTRICT 2: VIN WEBER 1 5 0 2 0 1 (IR)	U.S. REP DISTRICT (DFL)	U.S. REP DISTRICT (IR)	STATE SEN DISTRICT 24: DAN BURTON 1 4 4 0 1 0 1 (DFL)	STATE SEN DISTRICT 24: GLEN TAYLOR 1 4 4 0 2 0 1 (IR)	STATE REP DIST. 24B: MATHEW KRUSE 2 3 5 0 1 0 1 (DFL)	STATE REP DIST. 24B: MARCEL FREDERICK 2 3 5 0 2 0 1 (IR)	GOVERNOR LT. GOV.: PERPICH AND JOHNSON 3 3 1 0 1 0 4 (DFL)	GOVERNOR LT. GOV.: LUDEMAN AND SCHULSTAD 3 3 1 0 2 0 3 (IR)	SECRETARY OF STATE: JOAN GROWE 3 3 2 0 2 0 1 (DFL)	SECRETARY OF STATE: DON KONIG 3 3 2 0 2 0 1 (IR)	STATE AUDITOR: JOHN DOOLEY 3 3 3 0 1 0 1 (DFL)	STATE AUDITOR: ARNE CARLSON 3 3 3 0 2 0 1 (IR)	STATE TREASURER: MICHAEL GRATH 3 3 4 0 1 0 3 (DFL)	STATE TREASURER: JOHN DREW 3 3 4 0 2 0 2 (IR)	ATTORNEY GENERAL: HUBERT HUMPHREY III 3 3 5 0 1 0 3 (DFL)	ATTORNEY GENERAL: LEW FREEMAN 3 3 5 0 2 0 2 (IR)
7 BLUE EARTH																								
Beauford Twp.	P	268	10	146	124	22	-	-	-	-	67	75	90	49	79	62	104	39	85	57	95	46	112	31
Ceresco Twp.	P	156	16	118	82	35	-	-	-	-	32	84	42	73	46	72	66	49	37	79	49	64	76	37
Decoria Twp.	P	495	28	337	279	55	-	-	-	-	139	191	180	149	187	134	240	90	160	169	202	124	255	69
Eagle Lake	C	799	50	492	366	105	-	-	-	-	194	275	215	256	255	206	340	133	200	278	277	192	373	106
Garden City Twp.	P	417	20	282	192	86	-	-	-	-	116	162	121	157	128	150	170	107	103	175	130	142	193	84
Good Thunder	P	321	39	257	191	65	-	-	-	-	99	155	112	137	129	120	161	93	109	146	143	110	170	76
Jamestown Twp.	P	282	18	202	160	42	-	-	-	-	94	107	98	103	125	76	133	69	108	94	113	83	152	48
Lake Crystal	P	1294	68	800	548	245	-	-	-	-	297	494	307	476	385	400	485	295	298	481	380	377	523	250
Le Ray Twp.	C	398	13	236	171	49	-	-	-	-	97	119	118	104	127	84	141	71	105	113	129	82	171	50
Lime Twp.	C	649	51	385	252	119	-	-	-	-	117	257	117	256	167	185	202	163	120	251	154	205	239	126
Lyra Twp.	P	217	10	127	99	26	-	-	-	-	56	69	59	67	49	78	81	46	48	79	67	60	85	40
McPherson Twp.	P	241	14	151	118	33	-	-	-	-	68	82	80	69	87	62	98	48	73	73	88	57	100	44
Madison Lake	P	365	28	248	199	47	-	-	-	-	130	114	126	119	142	97	183	62	125	118	158	81	196	46
Mankato Twp.	C	1402	90	815	549	243	-	-	-	-	265	527	298	492	387	386	459	314	286	505	360	405	519	270
Medo Twp.	P	217	8	126	88	38	-	-	-	-	38	88	56	66	49	73	69	54	52	70	56	63	80	42
Pemberton	P	127	5	82	56	25	-	-	-	-	31	50	30	50	27	52	46	34	26	53	40	39	53	26
Pleasant Mound Twp.	P	193	5	144	87	52	-	-	-	-	44	96	49	90	44	93	70	71	43	98	53	84	81	57
Rapidan Twp.	C	668	26	394	283	98	-	-	-	-	143	241	146	237	190	177	242	130	146	240	202	174	273	109
St. Clair	P	413	28	268	203	63	-	-	-	-	116	145	130	136	138	125	184	80	115	146	149	113	195	68
Vernon Center	P	237	14	174	129	45	-	-	-	-	69	104	84	87	68	101	98	71	68	98	78	87	102	68
Vernon Center Twp.	C	209	7	149	87	54	-	-	-	-	42	102	50	94	45	95	73	61	41	102	56	83	89	56
COUNTY: 7 TOTALS:		**9368**	**548**	**5933**	**4263**	**1547**	**0**	**0**	**-**	**-**	**2254**	**3537**	**2508**	**3267**	**2854**	**2828**	**3645**	**2080**	**2348**	**3425**	**2979**	**2671**	**4037**	**1703**
52 NICOLLET																								
Belgrade Twp.	C	616	24	327	-	-	133	186	-	-	102	212	118	201	151	165	189	129	116	203	145	157	208	108
N. Mankato W-1 P-1A	C	654	36	380	-	-	197	162	-	-	149	214	175	188	225	132	257	110	144	218	208	143	279	85
N. Mankato W-1 P-1B	C	741	57	399	-	-	200	185	-	-	174	211	179	198	219	160	257	127	170	211	203	167	276	107
N. Mankato W-2 P-2A	C	681	58	422	-	-	218	193	-	-	173	240	182	223	249	156	287	120	177	236	243	159	309	101
N. Mankato W-2 P-2B	C	768	35	416	-	-	229	170	-	-	176	224	183	217	250	144	286	118	173	228	246	149	315	89
N. Mankato W-3 P-3A	C	892	73	487	-	-	169	308	-	-	114	366	132	345	202	270	262	209	131	345	170	293	291	181
N. Mankato W-3 P-3B	C	378	60	186	-	-	85	96	-	-	66	113	79	100	88	91	109	70	72	110	94	81	128	52
N. Mankato W-4 P-4A	C	1318	0	767	-	-	287	465	-	-	218	529	237	502	358	399	431	319	206	538	310	427	472	276
N. Mankato W-4 P-4B	C	320	37	177	-	-	58	118	-	-	49	126	59	115	74	97	96	78	47	127	74	99	109	67
COUNTY: 52 TOTALS:		**6368**	**380**	**3561**	**0**	**0**	**1576**	**1883**	**-**	**-**	**1221**	**2235**	**1344**	**2089**	**1816**	**1614**	**2174**	**1280**	**1236**	**2216**	**1693**	**1675**	**2387**	**1066**

* Votes included for the office of state representative in District 24A are the precinct and district totals certified by the canvassing board after a recount conducted pursuant to M.S. 204C.35.

VOTES POLLED ON: NOVEMBER 4, 1986

DISTRICT: 24B

	VOTING SYSTEM	VOTER REGISTRATION: PERSONS REGISTERED AS OF 7 A M	VOTER REGISTRATION: PERSONS REGISTERED ON ELECTION DAY	VOTER REGISTRATION: TOTAL NUMBER OF PERSONS VOTING	U.S. REP DISTRICT 1 DFL: TIMOTHY PENNY 104012	U.S. REP DISTRICT 1 IR: PAUL GRAWE 104021	U.S. REP DISTRICT 2 DFL: DAVE JOHNSON 105012	U.S. REP DISTRICT 2 IR: VIN WEBER 105021	U.S. REP DISTRICT DFL	U.S. REP DISTRICT IR	STATE SEN DISTRICT 24 DFL: DAN BURTON 140101	STATE SEN DISTRICT 24 IR: GLEN TAYLOR 140201	STATE REP DIST. 24B DFL: MATHEW KRUSE 235011	STATE REP DIST. 24B IR: FREDERICK MARCEL 235021	GOVERNOR LT. GOV. DFL: PERPICH AND JOHNSON 331104	GOVERNOR LT. GOV. IR: LUDEMAN AND SCHULSTAD 331203	SECRETARY OF STATE DFL: JOAN GROWE 332021	SECRETARY OF STATE IR: DON KOENIG 332001	STATE AUDITOR DFL: JOHN DOOLEY 330101	STATE AUDITOR IR: ARNE CARLSON 330201	STATE TREASURER DFL: MICHAEL MCGRATH 340103	STATE TREASURER IR: JOHN DREW 340202	ATTORNEY GENERAL DFL: HUBERT HUMPHREY III 335103	ATTORNEY GENERAL IR: LEW FREEMAN 335002
81 WASECA																								
Alton Twp.	C	294	13	215	146	54	-	-	-	-	80	115	95	101	76	116	115	81	69	132	96	98	133	69
Iosco Twp.	C	286	20	198	123	62	-	-	-	-	73	105	61	120	71	109	100	91	63	125	75	107	123	67
Janesville W-1	C	406	34	269	194	64	-	-	-	-	117	135	108	146	121	131	175	78	108	152	141	117	196	66
Janesville W-2	C	657	42	438	310	107	-	-	-	-	164	243	173	240	198	200	274	140	165	257	214	188	285	136
Janesville Twp.	C	313	16	219	172	45	-	-	-	-	98	111	110	102	114	89	145	69	103	108	122	78	170	47
St. Mary Twp.	C	314	14	225	179	42	-	-	-	-	129	85	115	107	123	93	151	68	102	116	129	85	168	52
COUNTY: 81 TOTALS:		**2270**	**139**	**1564**	**1124**	**374**	**0**	**0**	**-**	**-**	**661**	**794**	**662**	**816**	**703**	**738**	**960**	**527**	**610**	**890**	**777**	**673**	**1075**	**437**
DISTRICT: 24B TOTALS		**18006**	**1067**	**11058**	**5387**	**1921**	**1576**	**1883**	**-**	**-**	**4136**	**6566**	**4514**	**6172**	**5373**	**5180**	**6779**	**3887**	**4194**	**6531**	**5449**	**5019**	**7499**	**3206**
% OF VOTERS			**9.6**	**100.0**	**48.7**	**17.4**	**14.3**	**17.0**	**-**	**-**	**37.4**	**59.4**	**40.8**	**55.8**	**48.6**	**46.8**	**61.3**	**35.2**	**37.9**	**59.1**	**49.3**	**45.4**	**67.8**	**29.0**

VOTES POLLED ON: NOVEMBER 4, 1986

DISTRICT: 25A

	VOTING SYSTEM	VOTER REGISTRATION: PERSONS REGISTERED AS OF 7 A M	VOTER REGISTRATION: PERSONS REGISTERED ON ELECTION DAY	VOTER REGISTRATION: TOTAL NUMBER OF PERSONS VOTING	U.S. REP DISTRICT 1 DFL: TIMOTHY PENNY 104012	U.S. REP DISTRICT 1 IR: PAUL GRAWE 104021	U.S. REP DISTRICT 3 DFL: RAY STOCK 106103	U.S. REP DISTRICT 3 IR: BILL FRENZEL 106201	U.S. REP DISTRICT DFL	U.S. REP DISTRICT IR	STATE SEN DISTRICT 25 DFL: CLARENCE PURFERST 145101	STATE SEN DISTRICT 25 IR: RICHARD HUSTOON 145201	STATE REP DIST. 25A DFL: ROBERT VANASEK 236101	STATE REP DIST. 25A IR: DARRELL MCGINEY 236201	GOVERNOR LT. GOV. DFL: PERPICH AND JOHNSON 331104	GOVERNOR LT. GOV. IR: LUDEMAN AND SCHULSTAD 331203	SECRETARY OF STATE DFL: JOAN GROWE 332021	SECRETARY OF STATE IR: DON KOENIG 332001	STATE AUDITOR DFL: JOHN DOOLEY 330101	STATE AUDITOR IR: ARNE CARLSON 330201	STATE TREASURER DFL: MICHAEL MCGRATH 340103	STATE TREASURER IR: JOHN DREW 340202	ATTORNEY GENERAL DFL: HUBERT HUMPHREY III 335103	ATTORNEY GENERAL IR: LEW FREEMAN 335002
19 DAKOTA																								
Northfield	P	53	4	32	-	-	14	15	-	-	13	18	24	7	18	12	24	8	13	18	17	14	22	9
COUNTY: 19 TOTALS:		**53**	**4**	**32**	**0**	**0**	**14**	**15**	**-**	**-**	**13**	**18**	**24**	**7**	**18**	**12**	**24**	**8**	**13**	**18**	**17**	**14**	**22**	**9**

40 LE SUEUR																									
Heidelberg	P	44	2	33	28	4	-	-	-	-	27	6	23	10	27	4	27	6	22	9	26	7	27	5
Lanesburgh Twp.	P	759	33	415	328	84	-	-	-	-	279	129	299	114	226	183	281	125	198	206	249	150	290	112
Le Center W-1	P	756	518	566	419	132	-	-	-	-	338	217	368	190	333	214	351	196	289	253	326	216	405	146
Le Center W-2	P	479	19	392	273	108	-	-	-	-	225	158	258	127	214	172	255	123	186	180	226	139	260	115
Lexington Twp.	P	466	20	359	278	73	-	-	-	-	210	139	230	119	183	158	238	111	190	151	215	124	257	90
Montgomery W-1	P	653	41	440	331	105	-	-	-	-	265	168	257	179	271	155	312	114	259	170	293	129	353	76
Montgomery W-2	P	805	35	547	425	106	-	-	-	-	330	206	336	207	315	215	410	123	308	218	373	151	417	115
Montgomery Twp.	P	399	5	227	170	54	-	-	-	-	128	98	125	97	129	93	139	84	122	95	151	66	162	61
New Prague	O	716	55	438	363	69	-	-	-	-	295	138	341	95	276	137	314	96	225	187	283	127	329	94
COUNTY: 40 TOTALS:		**5077**	**728**	**3417**	**2615**	**735**	**0**	**0**	**-**	**-**	**2097**	**1259**	**2237**	**1138**	**1974**	**1331**	**2327**	**978**	**1799**	**1469**	**2142**	**1109**	**2500**	**814**
66 RICE																									
Bridgewater Twp.	C	887	61	582	365	193	-	-	-	-	233	329	294	267	256	291	300	242	189	366	242	303	336	221
Dundas	P	242	27	180	141	37	-	-	-	-	108	72	122	52	106	72	132	45	90	83	113	60	139	37
Erin Twp.	C	361	19	270	205	45	-	-	-	-	166	84	158	90	128	110	181	63	133	113	161	77	192	60
Forest Twp.	C	459	20	311	229	60	-	-	-	-	159	135	182	110	163	132	195	88	143	145	155	126	209	82
Lonsdale	C	697	20	376	282	76	-	-	-	-	223	139	239	120	214	136	249	94	170	167	218	113	256	93
Northfield W-1 P-1	C	1118	162	403	311	63	-	-	-	-	232	114	295	86	251	102	270	8	202	129	203	101	255	57
Northfield W-1 P-2	C	1356	99	776	602	142	-	-	-	-	414	316	537	208	496	228	588	167	369	364	441	249	563	156
Northfield W-2 P-1	C	933	37	651	473	171	-	-	-	-	265	370	408	232	338	302	412	231	196	435	287	327	457	187
Northfield W-2 P-2	C	1307	87	787	592	176	-	-	-	-	371	392	480	280	442	312	517	239	319	431	412	317	562	193
Northfield W-2 P-3	C	1394	62	492	375	104	-	-	-	-	234	225	301	172	277	179	331	131	204	248	243	183	318	115
Northfield W-3 P-1	C	1334	91	334	239	83	-	-	-	-	125	176	180	132	173	127	207	107	118	181	149	135	206	91
Northfield W-3 P-2	C	1524	83	914	672	209	-	-	-	-	428	445	558	325	537	321	625	253	340	530	470	375	633	242
Webster Twp.	C	846	22	483	361	106	-	-	-	-	281	193	305	162	269	183	316	141	239	228	284	177	353	115
Wheatland Twp.	C	649	17	422	341	72	-	-	-	-	266	143	286	119	246	140	293	101	221	179	266	127	328	82
COUNTY: 66 TOTALS:		**13107**	**807**	**6981**	**5188**	**1537**	**0**	**0**	**-**	**-**	**3505**	**3133**	**4345**	**2355**	**3896**	**2635**	**4616**	**1910**	**2933**	**3599**	**3644**	**2670**	**4807**	**1731**
70 SCOTT																									
New Praque W-2	O	1201	97	895	749	112	-	-	-	-	647	218	707	170	582	262	669	170	457	370	562	257	661	198
COUNTY: 70 TOTALS:		**1201**	**97**	**895**	**749**	**112**	**0**	**0**	**-**	**-**	**647**	**218**	**707**	**170**	**582**	**262**	**669**	**170**	**457**	**370**	**562**	**257**	**661**	**198**
DISTRICT: 25A TOTALS		**19438**	**1636**	**11325**	**8552**	**2384**	**14**	**15**	**-**	**-**	**6262**	**4628**	**7313**	**3670**	**6470**	**4240**	**7636**	**3066**	**5202**	**5456**	**6365**	**4050**	**7990**	**2752**
% OF VOTERS			**14.4**	**100.0**	**75.5**	**21.1**	**0.1**	**0.1**	**-**	**-**	**55.3**	**40.9**	**64.6**	**32.4**	**57.1**	**37.4**	**67.4**	**27.1**	**45.9**	**48.2**	**56.2**	**35.8**	**70.6**	**24.3**

VOTES POLLED ON: NOVEMBER 4, 1986

DISTRICT: 25B

		VOTER REGISTRATION					U.S. REP DISTRICT 1		U.S. REP DISTRICT		U.S. REP DISTRICT		STATE SEN DISTRICT 25		STATE REP DIST. 25B		GOVERNOR LT. GOV.		SECRETARY OF STATE		STATE AUDITOR		STATE TREASURER		ATTORNEY GENERAL	
	VOTING SYSTEM	PERSONS REGISTERED	AS OF 7 AM	PERSONS REGISTERED ON ELECTION DAY	TOTAL NUMBER OF PERSONS VOTING	TIMOTHY PENNY 104 010 2 DFL	PAUL GRAWE 104 020 1 IR					CLARENCE PURFERST 145 010 1 DFL	RICHARD HUSTON 145 020 1 IR	PETER RODOSOVICH 237 010 1 DFL	IR	PERPICH AND JOHNSON 331 010 4 DFL	LUDEMAN AND SCHULSTAD 331 020 3 IR	JOAN GROWE 332 020 1 DFL	DON KONIG 332 020 1 IR	JOHN DOLEY 333 010 1 DFL	ARLSON 333 020 1 IR	MICHAEL GRATH 334 010 3 DFL	JOHN DREW 334 020 2 IR	HUBERT HUMPHREY III 335 010 3 DFL	LEW FREEMAN 335 020 2 IR
40 LE SUEUR																										
Cordova Twp.	P	295	3	205	170	33	-	-	-	-	143	58	170	-	129	68	139	61	120	73	133	57	158	39
Elysian	P	278	13	167	129	36	-	-	-	-	112	51	123	-	89	67	110	52	89	67	96	58	109	50
Elysian Twp.	P	467	19	327	226	99	-	-	-	-	181	143	260	-	158	165	192	127	149	171	171	145	207	113
Kilkenny	P	108	82	82	66	16	-	-	-	-	56	26	73	-	62	19	62	17	53	23	57	19	64	14
Kilkenny Twp.	P	299	19	191	160	30	-	-	-	-	136	54	169	-	110	75	126	58	111	71	125	57	135	48
Waterville W-1	P	543	50	415	302	108	-	-	-	-	250	160	314	-	220	183	272	134	199	204	243	160	288	121
Waterville W-2	P	495	320	330	255	69	-	-	-	-	206	116	278	-	189	104	226	97	169	146	197	120	247	75
Waterville Twp.	P	389	18	275	194	81	-	-	-	-	146	128	230	-	129	142	165	106	111	158	144	119	184	86
COUNTY: 40 TOTALS:		**2874**	**524**	**1992**	**1502**	**472**	**-**	**-**	**-**	**-**	**1230**	**736**	**1617**	**-**	**1086**	**823**	**1292**	**652**	**1001**	**913**	**1166**	**735**	**1392**	**546**
66 RICE																										
Cannon City Twp.	C	599	32	392	273	103	-	-	-	-	215	165	311	-	189	178	246	117	153	219	188	178	264	108
Faribault P-1	L	1151	67	792	521	218	-	-	-	-	407	368	596	-	371	388	479	250	273	448	363	344	508	240
Faribault P-2	L	719	57	424	286	93	-	-	-	-	256	157	310	-	245	164	279	105	198	176	229	190	319	75
Faribault P-3	L	1929	141	1194	829	281	-	-	-	-	701	472	901	-	651	473	797	298	497	461	628	432	841	290
Faribault P-4	L	1275	164	830	550	176	-	-	-	-	453	313	633	-	454	297	510	199	316	396	404	293	561	189
Faribault P-5	L	1987	178	1499	993	399	-	-	-	-	774	686	1138	-	766	691	910	463	493	872	681	658	1014	396
Faribault P-6	L	927	50	625	409	167	-	-	-	-	358	253	472	-	344	256	393	182	233	336	302	247	448	148
Morristown	C	432	20	310	232	55	-	-	-	-	152	134	239	-	128	137	196	78	133	147	160	117	217	65
Morristown Twp.	C	359	21	289	203	74	-	-	-	-	134	144	225	-	133	138	168	91	123	146	141	119	192	83
Nerstrand	P	137	10	105	67	35	-	-	-	-	54	49	80	-	39	61	64	35	28	72	43	54	61	43
Northfield Twp.	C	374	21	246	169	67	-	-	-	-	114	124	191	-	109	122	141	94	75	163	100	131	154	82
Richland Twp.	C	250	4	158	107	45	-	-	-	-	71	77	123	-	72	76	99	48	58	91	75	74	103	42
Shieldsville Twp.	C	520	33	393	315	60	-	-	-	-	254	129	318	-	227	137	281	80	222	146	241	116	311	65
Walcott Twp.	C	783	53	575	427	132	-	-	-	-	308	252	478	-	300	223	381	156	248	297	315	216	433	122
Warsaw Twp.	C	644	29	429	285	129	-	-	-	-	199	214	341	-	190	216	255	150	169	239	206	196	281	133
Wells Twp.	C	841	78	604	465	117	-	-	-	-	381	204	477	-	343	213	418	140	299	267	359	188	474	96
Wheeling Twp.	C	288	7	188	125	56	-	-	-	-	89	90	139	-	77	96	105	64	58	120	69	102	123	55
COUNTY: 66 TOTALS:		**13215**	**965**	**9053**	**6256**	**2207**	**-**	**-**	**-**	**-**	**4920**	**3831**	**6972**	**-**	**4638**	**3866**	**5722**	**2550**	**3576**	**4596**	**4504**	**3655**	**6304**	**2232**
81 WASECA																										
Elysian	P	0	0	0	0	0	-	-	-	-	0	0	0	-	0	0	0	0	0	0	0	0	0	0
COUNTY: 81 TOTALS:		**0**	**0**	**0**	**0**	**0**	**-**	**-**	**-**	**-**	**0**	**0**	**0**	**-**	**0**	**0**	**0**	**0**	**0**	**0**	**0**	**0**	**0**	**0**
DISTRICT: 25B TOTALS		**16089**	**1489**	**11045**	**7758**	**2679**	**-**	**-**	**-**	**-**	**6150**	**4567**	**8589**	**-**	**5724**	**4689**	**7014**	**3202**	**4577**	**5509**	**5670**	**4390**	**7696**	**2778**
% OF VOTERS			**13.5**	**100.0**	**70.2**	**24.3**	**-**	**-**	**-**	**-**	**55.7**	**41.3**	**77.8**	**-**	**51.8**	**42.5**	**63.5**	**29.0**	**41.4**	**49.9**	**51.3**	**39.7**	**69.7**	**25.2**

VOTES POLLED ON: NOVEMBER 4, 1986

DISTRICT: 26A

		VOTER REGISTRATION				U.S. REP DISTRICT 1		U.S. REP DISTRICT 3		U.S. REP DISTRICT		STATE SEN DISTRICT 26		STATE REP DIST. 26A		GOVERNOR LT. GOV.		SECRETARY OF STATE		STATE AUDITOR		STATE TREASURER		ATTORNEY GENERAL	
	VOTING SYSTEM	PERSONS REGISTERED	PERSONS REGISTERED ON ELECTION DAY	TOTAL NUMBER OF PERSONS VOTING		TIMOTHY PENNY DFL	PAUL GRAWE IR	RAY STOCK DFL	BILL FRENZEL IR	DFL	IR	PATRICK FEEHAN DFL	LYLE MERKENS IR	DFL	STEVEN SVIGUM IR	PERPICH AND JOHNSON DFL	LUDEMAN AND SCHULSTAD IR	JOAN GROWE DFL	DON KONIG IR	JOHN DOOLEY DFL	ARNE CARLSON IR	MICHAEL GRATH DFL	JOHN DREW IR	HUBERT HUMPHREY III DFL	LEW FREEMAN IR
25 GOODHUE																									
Belle Creek Twp.	C	291	11	194	152	32	-	-	-	-	90	95	-	157	116	71	149	35	96	92	126	57	152	36
Cannon Falls P-1	C	798	31	410	289	96	-	-	-	-	121	252	-	347	209	163	256	112	152	231	203	173	288	100
Cannon Falls P-2	C	1051	71	567	382	148	-	-	-	-	202	321	-	489	259	260	335	191	219	327	276	258	381	164
Cannon Falls Twp.	C	700	40	402	268	112	-	-	-	-	152	223	-	342	186	184	209	165	153	231	178	199	257	123
Cherry Grove Twp.	C	232	9	134	96	30	-	-	-	-	49	75	-	113	62	62	82	45	53	74	64	61	92	35
Dennison	C	78	3	58	40	18	-	-	-	-	22	27	-	49	27	28	36	19	23	34	24	31	42	14
Featherstone Twp.	C	501	30	384	271	104	-	-	-	-	124	248	-	318	152	212	231	131	130	239	170	196	252	116
Florence Twp.	C	763	30	469	300	152	-	-	-	-	152	297	-	368	191	239	279	171	169	288	219	233	301	154
Hay Creek Twp.	C	398	27	283	221	51	-	-	-	-	90	187	-	233	153	108	204	66	119	151	166	102	210	63
Holden Twp.	C	259	15	192	104	80	-	-	-	-	42	140	-	169	45	132	79	100	45	142	62	126	97	87
Kenyon	C	1064	52	792	539	206	-	-	-	-	241	461	-	679	301	400	464	267	245	495	312	401	511	243
Kenyon Twp.	C	260	11	162	96	63	-	-	-	-	38	119	-	151	56	102	65	92	39	121	48	110	85	76
Leon Twp.	C	521	25	327	224	85	-	-	-	-	107	198	-	275	141	162	206	102	118	192	147	155	219	91
Minneola Twp.	C	365	13	213	137	68	-	-	-	-	64	137	-	185	100	99	128	75	69	137	93	107	127	82
Red Wing W-1 P-1	C	366	39	282	218	54	-	-	-	-	119	151	-	211	151	113	187	73	118	147	142	119	207	64
Red Wing W-1 P-2	C	625	43	443	339	92	-	-	-	-	157	269	-	355	212	202	299	129	158	273	229	193	316	116
Red Wing W-1 P-3	C	1023	99	737	520	173	-	-	-	-	269	426	-	563	367	328	483	205	264	433	366	324	502	209
Red Wing W-2 P-1	C	620	53	472	335	117	-	-	-	-	166	286	-	384	221	219	302	144	160	287	214	229	337	120
Red Wing W-2 P-2	C	595	51	470	327	120	-	-	-	-	181	272	-	361	247	197	298	139	163	285	234	206	345	111
Red Wing W-2 P-3	C	738	82	566	402	149	-	-	-	-	190	360	-	486	254	277	351	194	166	381	241	302	384	167
Red Wing W-3 P-1	C	488	51	342	259	69	-	-	-	-	146	182	-	246	204	107	236	74	147	168	191	117	259	69
Red Wing W-3 P-2	C	689	54	427	301	97	-	-	-	-	171	234	-	273	217	160	271	101	169	216	216	146	290	106
Red Wing W-3 P-3	C	649	39	495	374	105	-	-	-	-	211	270	-	391	278	180	335	126	204	272	277	192	369	113
Red Wing W-4 P-1	C	405	39	240	152	74	-	-	-	-	84	137	-	178	111	102	152	69	81	144	114	108	157	72
Red Wing W-4 P-2	C	771	28	555	373	156	-	-	-	-	173	359	-	452	254	277	327	195	166	367	241	286	365	176
Red Wing W-4 P-3	C	806	118	637	449	159	-	-	-	-	194	419	-	519	296	291	392	221	207	412	284	326	433	189
Roscoe Twp.	C	443	9	263	181	61	-	-	-	-	89	147	-	208	131	111	162	78	107	139	123	112	171	72
Stanton Twp.	C	587	23	319	-	-	109	188	-	-	102	194	-	274	140	149	181	120	116	190	142	162	213	94
Vasa Twp.	C	503	19	322	267	44	-	-	-	-	144	168	-	254	207	98	244	64	159	149	209	91	257	52
Wacouta Twp.	C	266	22	208	140	61	-	-	-	-	90	112	-	170	98	99	121	75	72	126	94	101	133	68
Wanamingo	C	507	20	316	179	117	-	-	-	-	77	208	-	278	104	188	167	123	79	214	98	176	174	123
Wanamingo Twp.	C	299	7	192	96	87	-	-	-	-	39	139	-	165	62	116	87	93	44	140	63	118	100	85
Warsaw Twp.	C	355	16	190	112	73	-	-	-	-	64	117	-	162	70	109	106	81	72	116	81	101	113	71
Welch Twp.	C	391	22	227	147	74	-	-	-	-	91	125	-	187	103	111	127	84	85	134	114	108	126	87
COUNTY: 25 TOTALS:		**18407**	**1202**	**12290**	**8290**	**3127**	**109**	**188**	**-**	**-**	**4251**	**7355**	**-**	**9992**	**5725**	**5656**	**7551**	**3959**	**4367**	**7347**	**5761**	**5726**	**8265**	**3548**
DISTRICT: 26A TOTALS		**18407**	**1202**	**12290**	**8290**	**3127**	**109**	**188**	**-**	**-**	**4251**	**7355**	**-**	**9992**	**5725**	**5656**	**7551**	**3959**	**4367**	**7347**	**5761**	**5726**	**8265**	**3548**
% OF VOTERS			**9.8**	**100.0**	**67.5**	**25.4**	**0.9**	**1.5**	**-**	**-**	**34.6**	**59.8**	**-**	**81.3**	**46.6**	**46.0**	**61.4**	**32.2**	**35.5**	**59.8**	**46.9**	**46.6**	**67.2**	**28.9**

VOTES POLLED ON: NOVEMBER 4, 1986

DISTRICT: 26B

	VOTING SYSTEM	VOTER REGISTRATION: PERSONS REGISTERED AS OF 7 AM	PERSONS REGISTERED ON ELECTION DAY	TOTAL NUMBER OF PERSONS VOTING	U.S. REP DISTRICT 1: TIMOTHY PENY 104012 (DFL)	PAUL GRAWE 104020 1 (IR)	U.S. REP DISTRICT (DFL)	(IR)	U.S. REP DISTRICT (DFL)	(IR)	STATE SEN DISTRICT 26: PATRICK FEHAN 146010 1 (DFL)	LYLE MEHRKENS 146020 1 (IR)	STATE REP DIST. 26B: JIM DAHLING 239010 1 (DFL)	BOB WALTMAN 239020 2 (IR)	GOVERNOR LT. GOV.: PERPICH AND JOHNSON 331010 4 (DFL)	LUDEMAN AND SCHUSTAD 331020 3 (IR)	SECRETARY OF STATE: JOAN GROWE 332020 1 (DFL)	DON KOENIG 332020 1 (IR)	STATE AUDITOR: JOHN DOLEY 333010 1 (DFL)	ARNE CARLSON 333020 1 (IR)	STATE TREASURER: MICHAEL GRATH 334010 3 (DFL)	JOHN DREW 334020 2 (IR)	ATTORNEY GENERAL: HUBERT HUMPHREY III 335010 3 (DFL)	LEW FREEMAN 335020 2 (IR)
25 GOODHUE																								
Bellechester	C	78	4	53	43	7	-	-	-	-	22	26	31	19	32	16	36	13	27	23	32	16	43	8
Belvidere Twp.	C	305	14	219	137	75	-	-	-	-	38	172	88	123	65	142	109	97	37	167	58	146	112	100
Goodhue	C	393	24	311	196	94	-	-	-	-	99	195	123	168	119	163	170	112	98	191	123	161	184	106
Goodhue Twp.	C	325	9	242	141	85	-	-	-	-	57	166	79	146	76	146	127	98	58	163	83	137	128	91
Lake City	C	351	13	163	98	54	-	-	-	-	40	108	46	106	62	82	88	57	46	105	59	86	90	65
Pine Island	C	1278	67	723	500	192	-	-	-	-	268	405	256	430	349	315	428	251	261	428	335	325	465	228
Pine Island Twp.	C	350	22	236	171	57	-	-	-	-	87	138	90	138	126	97	149	78	88	141	119	108	159	67
Zumbrota P-1	C	647	36	479	313	135	-	-	-	-	121	332	161	297	218	222	273	167	148	299	184	252	295	160
Zumbrota P-2	C	798	42	473	335	119	-	-	-	-	149	299	163	280	228	205	278	161	161	292	214	226	320	136
Zumbrota Twp.	C	347	11	251	173	67	-	-	-	-	85	159	108	136	116	119	148	90	101	142	124	115	165	75
COUNTY: 25 TOTALS:		**4872**	**242**	**3150**	**2107**	**885**	**-**	**-**	**-**	**-**	**966**	**2000**	**1145**	**1843**	**1391**	**1507**	**1806**	**1124**	**1025**	**1951**	**1331**	**1572**	**1961**	**1036**
55 OLMSTED																								
New Haven Twp.	C	633	21	433	289	129	-	-	-	-	175	212	171	242	218	203	248	159	156	249	199	208	285	129
Oronoco	C	382	29	260	153	86	-	-	-	-	86	140	93	156	120	131	146	103	80	165	107	136	161	90
Oronoco Twp.	C	903	53	525	331	182	-	-	-	-	192	277	210	290	249	260	268	243	155	354	226	267	305	202
COUNTY: 55 TOTALS:		**1918**	**103**	**1218**	**773**	**397**	**-**	**-**	**-**	**-**	**453**	**629**	**474**	**688**	**587**	**594**	**662**	**505**	**391**	**768**	**532**	**611**	**751**	**421**
79 WABASHA																								
Bellechester	P	33	3	32	23	6	-	-	-	-	10	20	24	8	17	12	20	8	14	12	18	10	23	6
Chester Twp.	P	268	12	170	119	48	-	-	-	-	60	108	76	94	69	98	91	74	72	91	77	86	109	56
Elgin	P	372	21	279	178	92	-	-	-	-	85	180	49	230	112	158	147	120	82	177	103	155	172	96
Elgin Twp.	P	338	21	225	148	76	-	-	-	-	78	138	44	180	103	120	118	99	77	139	92	120	134	81
Gillford Twp.	P	252	12	193	122	68	-	-	-	-	40	145	55	134	79	112	96	93	55	129	78	107	109	75
Glasgow Twp.	P	158	5	100	85	15	-	-	-	-	55	43	49	50	65	32	75	23	54	43	65	32	81	15
Greenfield Twp.	P	642	38	501	371	120	-	-	-	-	208	268	160	328	276	197	317	163	222	252	269	195	330	142
Hammond	P	89	14	71	48	20	-	-	-	-	32	35	31	37	40	29	39	26	31	33	41	24	46	19
Highland Twp.	P	239	12	166	133	33	-	-	-	-	106	58	64	101	106	59	109	53	100	62	110	52	132	33
Hyde Park Twp.	P	102	9	64	58	6	-	-	-	-	39	24	42	21	39	25	54	9	34	27	43	19	54	6
Kellogg	P	216	13	182	153	25	-	-	-	-	116	61	89	88	126	47	131	44	114	59	127	43	142	29
Lake Twp.	P	210	11	140	89	48	-	-	-	-	35	99	37	102	53	84	73	64	46	89	57	77	87	45
Lake City P-1	P	827	46	580	392	172	-	-	-	-	187	380	196	378	275	292	340	223	208	358	257	300	369	196
Lake City P-2	P	865	50	588	364	211	-	-	-	-	198	376	210	372	275	300	334	240	215	362	259	306	354	213
Lake City P-3	P	683	42	451	278	162	-	-	-	-	129	312	136	312	220	222	260	177	165	269	205	220	285	155

Mazeppa	P	342	16	246	180	59	-	-	-	-	62	171	90	152	115	124	155	81	95	138	125	103	167	67
Mazeppa Twp.	P	301	12	177	95	81	-	-	-	-	41	134	54	122	67	105	83	93	51	121	66	106	83	88
Millville	P	114	5	71	45	24	-	-	-	-	32	38	17	54	34	36	33	36	25	42	27	39	42	27
Minneiska	P	37	4	27	21	6	-	-	-	-	19	7	17	9	19	7	21	6	16	10	20	5	21	5
Minneiska Twp.	P	88	6	50	40	9	-	-	-	-	24	21	21	28	30	19	35	12	23	24	29	16	35	12
Mount Pleasant Twp.	P	197	9	142	83	57	-	-	-	-	29	110	38	103	48	94	68	72	46	90	45	88	75	63
Oakwood Twp.	P	180	2	101	64	36	-	-	-	-	41	59	31	70	42	57	50	51	39	59	49	48	62	35
Pepin Twp.	P	115	4	71	68	2	-	-	-	-	39	30	32	39	45	25	56	13	51	18	56	11	66	4
Plainview P-1	P	792	61	482	323	149	-	-	-	-	196	270	128	352	248	223	259	206	176	285	205	246	304	161
Plainview P-2	P	553	26	356	209	137	-	-	-	-	133	210	72	280	167	174	193	151	118	223	155	185	197	143
Plainview Twp.	P	276	13	171	104	65	-	-	-	-	51	113	34	136	58	105	88	81	57	108	62	101	97	69
Reads Landing Prec	P	90	9	65	51	12	-	-	-	-	30	32	29	35	41	23	45	18	34	30	39	25	45	17
Wabasha W-1	P	423	14	277	205	67	-	-	-	-	132	136	77	199	143	122	182	90	113	149	155	110	192	77
Wabasha W-2	P	468	21	386	286	95	-	-	-	-	161	215	120	261	209	172	253	127	182	194	221	146	277	102
Wabasha W-3	P	507	29	371	283	73	-	-	-	-	168	178	119	232	202	133	232	120	181	162	207	131	265	79
Watopa Twp.	P	146	3	81	69	11	-	-	-	-	53	27	36	43	54	25	60	19	49	31	57	20	65	15
West Albany Twp.	P	197	7	121	90	29	-	-	-	-	33	82	28	92	54	63	68	48	38	79	56	57	77	38
Zumbro Twp.	P	340	3	154	82	72	-	-	-	-	43	105	45	107	60	91	69	81	41	107	54	93	74	75
Zumbro Falls	P	110	9	80	60	16	-	-	-	-	38	36	46	33	47	31	48	24	38	33	50	20	61	12
COUNTY: 79 TOTALS:		**10570**	**562**	**7171**	**4919**	**2102**	**-**	**-**	**-**	**-**	**2703**	**4221**	**2296**	**4782**	**3538**	**3416**	**4202**	**2745**	**2862**	**4005**	**3479**	**3296**	**4632**	**2256**
85 WINONA																									
Minneiska	P	37	2	30	21	9	-	-	-	-	17	13	12	17	20	9	19	10	16	14	19	11	25	5
COUNTY: 85 TOTALS:		**37**	**2**	**30**	**21**	**9**	**-**	**-**	**-**	**-**	**17**	**13**	**12**	**17**	**20**	**9**	**19**	**10**	**16**	**14**	**19**	**11**	**25**	**5**
DISTRICT: 26B TOTALS		**17397**	**909**	**11569**	**7820**	**3393**	**-**	**-**	**-**	**-**	**4139**	**6863**	**3927**	**7330**	**5536**	**5526**	**6689**	**4384**	**4294**	**6738**	**5361**	**5490**	**7369**	**3718**
% OF VOTERS			**7.9**	**100.0**	**67.6**	**29.3**	**-**	**-**	**-**	**-**	**35.8**	**59.3**	**33.9**	**63.4**	**47.9**	**47.8**	**57.8**	**37.9**	**37.1**	**58.2**	**46.3**	**47.5**	**63.7**	**32.1**

VOTES POLLED ON: NOVEMBER 4, 1986		VOTING SYSTEM	VOTER REGISTRATION: PERSONS REGISTERED	VOTER REGISTRATION: PERSONS REGISTERED ON ELECTION DAY	VOTER REGISTRATION: TOTAL NUMBER OF PERSONS VOTING	U.S. REP DISTRICT 2: DAVE JOHNSON DFL	U.S. REP DISTRICT 2: VIN WEBER IR	U.S. REP DISTRICT DFL	U.S. REP DISTRICT IR	U.S. REP DISTRICT DFL	U.S. REP DISTRICT IR	STATE SEN DISTRICT 27: GARY DECRAMER DFL	STATE SEN DISTRICT 27: MARION MENNING IR	STATE REP DIST. 27A: NORMAN DEBLECK DFL	STATE REP DIST. 27A: JIM BOERBOOM IR	GOVERNOR LT. GOV.: PERICH AND JOHNSON DFL	GOVERNOR LT. GOV.: LUDEMAN AND SCHULSTAD IR	SECRETARY OF STATE: JOAN GROWE DFL	SECRETARY OF STATE: DON KONIG IR	STATE AUDITOR: JOHN DOLEY DFL	STATE AUDITOR: ARNE CARLSON IR	STATE TREASURER: MICHAEL GRATH DFL	STATE TREASURER: JOHN DREW IR	ATTORNEY GENERAL: HUBERT HUMPHREY III DFL	ATTORNEY GENERAL: LEW FREEMAN IR
41 LINCOLN																								
Alta Vista Twp.	P	151	6	111	71	38	-	-	-	-	73	38	72	38	64	43	78	33	68	42	74	36	76	34
Arco	P	52	4	41	18	21	-	-	-	-	34	7	29	12	18	23	35	5	24	16	23	12	35	5
Ash Lake Twp.	P	128	2	100	67	33	-	-	-	-	76	24	78	20	57	40	77	20	67	30	76	19	80	12
Diamond Lake Twp.	P	127	3	82	45	36	-	-	-	-	45	36	48	32	37	44	51	31	42	39	50	32	58	24
Drammen Twp.	P	126	8	85	49	36	-	-	-	-	55	30	54	29	34	49	54	26	49	31	56	24	65	18
Hansonville Twp.	P	102	4	68	41	27	-	-	-	-	49	18	47	19	33	34	52	13	43	24	44	19	50	16
Hendricks	P	474	28	362	134	220	-	-	-	-	173	182	144	206	107	248	173	171	134	208	144	180	199	147

VOTES POLLED ON: NOVEMBER 4, 1986

DISTRICT: 27A

	VOTING SYSTEM	VOTER REGISTRATION: PERSONS REGISTERED AS OF 7 A M	VOTER REGISTRATION: PERSONS REGISTERED ON ELECTION DAY	VOTER REGISTRATION: TOTAL NUMBER OF PERSONS VOTING	U.S. REP DISTRICT 2: DAVE JOHNSON DFL	U.S. REP DISTRICT 2: VIN WEBER IR	U.S. REP DISTRICT DFL	U.S. REP DISTRICT IR	U.S. REP DISTRICT DFL	U.S. REP DISTRICT IR	STATE SEN DISTRICT 27: GARY DECRAMER DFL	STATE SEN DISTRICT 27: MARION MENING IR	STATE REP DIST. 27A: NORMAN DEBLECK DFL	STATE REP DIST. 27A: JIM BOEROOM IR	GOVERNOR LT. GOV.: PERPICH AND JOHNSON DFL	GOVERNOR LT. GOV.: LUDEMAN AND SCHULSTAD IR	SECRETARY OF STATE: JOAN GROWE DFL	SECRETARY OF STATE: DON KOENIG IR	STATE AUDITOR: JOHN DOLLEY DFL	STATE AUDITOR: ARNE CARLSON IR	STATE TREASURER: MICHAEL GRATH DFL	STATE TREASURER: JOHN DEW IR	ATTORNEY GENERAL: HUBERT HUMPHREY III DFL	ATTORNEY GENERAL: LEW FREEMAN IR
Hendricks Twp.	P	125	7	97	62	33	-	-	-	-	63	33	63	30	44	51	70	26	56	38	61	30	77	16
Hope Twp.	P	188	11	118	63	55	-	-	-	-	73	44	74	43	43	74	94	23	63	53	80	38	96	22
Ivanhoe	P	496	31	382	195	183	-	-	-	-	222	158	215	162	162	209	261	112	201	166	231	131	287	81
Lake Stay Twp.	P	98	3	73	49	23	-	-	-	-	59	12	47	25	40	33	61	11	50	22	59	12	62	10
Limestone Twp.	P	121	10	103	50	53	-	-	-	-	58	45	61	41	43	60	63	39	55	47	62	38	78	25
Marble Twp.	P	129	6	93	56	37	-	-	-	-	67	26	66	27	47	44	68	23	56	32	65	26	78	14
Marshfield Twp.	P	159	6	98	49	49	-	-	-	-	68	30	61	37	36	59	65	30	53	41	61	34	77	20
Royal Twp.	P	152	8	119	81	37	-	-	-	-	73	45	95	23	56	62	93	25	83	33	86	33	103	15
Shaokatan Twp.	P	123	10	96	42	52	-	-	-	-	57	36	51	42	35	58	56	37	44	47	49	43	66	28
Tyler	P	836	40	596	276	308	-	-	-	-	354	224	290	286	194	389	365	210	206	299	314	244	422	155
COUNTY: 41 TOTALS:		**3587**	**187**	**2624**	**1348**	**1241**	**-**	**-**	**-**	**-**	**1599**	**988**	**1495**	**1072**	**1050**	**1520**	**1716**	**835**	**1294**	**1168**	**1535**	**951**	**1909**	**642**
42 LYON																								
Amiret Twp.	P	162	13	139	47	90	-	-	-	-	56	82	59	80	33	105	68	65	47	89	48	87	84	52
Clifton Twp.	P	213	12	140	70	70	-	-	-	-	92	48	86	54	54	86	102	36	76	57	78	55	103	31
Coon Creek Twp.	P	143	12	112	66	46	-	-	-	-	78	34	63	49	32	80	90	20	53	50	66	36	87	21
Cottonwood	P	609	24	432	206	222	-	-	-	-	240	186	224	204	185	239	268	161	176	240	212	201	292	127
Custer Twp.	P	178	11	123	67	55	-	-	-	-	66	55	70	52	35	87	82	37	51	68	60	57	81	38
Eidsvold Twp.	P	163	7	113	55	57	-	-	-	-	71	42	63	50	40	71	72	41	44	67	53	58	74	36
Fairview Twp.	P	317	20	216	115	100	-	-	-	-	133	83	130	86	78	139	149	63	102	110	118	91	156	54
Florence	P	41	1	34	13	18	-	-	-	-	18	16	17	13	9	23	16	13	13	16	19	11	21	10
Garvin	P	84	7	70	38	29	-	-	-	-	43	22	40	27	27	39	48	20	40	24	41	24	51	17
Ghent	P	201	16	155	101	53	-	-	-	-	131	23	106	48	91	56	127	26	100	51	125	22	133	15
Grandview Twp.	P	200	11	149	74	74	-	-	-	-	108	40	86	62	63	85	108	36	74	65	87	53	111	29
Island Lake Twp.	P	154	11	103	40	61	-	-	-	-	47	54	44	59	39	64	71	32	51	47	57	41	75	27
Lake Marshall Twp.	P	332	19	201	91	109	-	-	-	-	128	71	97	97	79	119	118	81	85	114	101	100	137	60
Lucas Twp.	P	147	14	125	46	78	-	-	-	-	69	56	60	63	44	81	77	47	48	75	53	69	86	39
Lynd	P	137	10	92	46	41	-	-	-	-	61	27	47	39	35	50	55	30	39	46	46	36	61	24
Lynd Twp.	P	309	13	193	86	107	-	-	-	-	97	94	88	105	72	119	113	75	66	122	84	97	113	74
Lyons Twp.	P	115	5	78	36	41	-	-	-	-	45	33	39	38	30	48	49	26	30	45	35	41	58	20
Marshall W-1 P-1	P	1054	150	336	155	177	-	-	-	-	187	148	162	168	146	180	216	115	142	190	168	155	234	92
Marshall W-1 P-2	P	1423	192	1110	474	612	-	-	-	-	638	458	445	650	420	671	630	451	432	648	494	567	681	392
Marshall W-2 P-1	P	919	95	607	265	328	-	-	-	-	349	254	247	350	203	393	373	219	225	363	261	316	394	199
Marshall W-2 P-2	P	1296	105	880	409	460	-	-	-	-	499	371	379	494	352	516	523	336	345	517	409	439	586	283
Marshall W-3 P-1	P	1165	107	748	347	388	-	-	-	-	441	302	345	395	302	433	471	262	313	410	356	359	494	233

Marshall W-3 P-2	P	988	62	693	343	339	-	-	-	-	412	270	322	361	257	421	441	242	299	382	335	331	468	207
Minneota	P	873	38	626	332	275	-	-	-	-	439	171	363	243	302	292	418	182	296	293	349	231	436	152
Monroe Twp.	P	133	11	118	52	64	-	-	-	-	52	64	59	57	25	93	68	44	44	71	54	59	81	35
Nordland Twp.	P	136	8	103	56	47	-	-	-	-	70	32	68	35	54	48	69	31	58	41	65	33	77	23
Russell	P	242	17	218	115	100	-	-	-	-	131	83	130	83	79	135	147	65	109	104	116	88	156	52
Shelburne Twp.	P	128	4	81	40	41	-	-	-	-	49	32	48	31	27	54	50	29	29	50	46	31	60	19
Sodus Twp.	P	172	8	113	56	54	-	-	-	-	68	42	53	59	33	79	67	41	53	56	58	47	82	27
Stanley Twp.	P	166	15	118	54	62	-	-	-	-	71	46	66	52	53	64	80	36	58	56	59	54	85	30
Taunton	P	104	13	99	73	24	-	-	-	-	83	15	76	21	60	36	82	13	75	20	80	13	93	3
Tracy W-1	P	706	51	589	232	347	-	-	-	-	264	315	255	324	124	461	319	154	195	267	208	249	315	150
Tracy W-2	P	636	56	487	231	245	-	-	-	-	254	226	257	222	132	349	351	224	199	371	218	321	379	196
Vallers Twp.	P	171	8	131	67	61	-	-	-	-	95	36	87	43	57	74	99	30	71	56	80	46	111	17
Westerheim Twp.	P	201	7	139	64	74	-	-	-	-	86	52	65	74	57	82	84	51	67	57	75	56	99	35
COUNTY: 42 TOTALS:		**14018**	**1153**	**9671**	**4562**	**4949**	-	-	-	-	**5671**	**3883**	**4746**	**4788**	**3629**	**5872**	**6101**	**3334**	**4105**	**5238**	**4714**	**4474**	**6554**	**2819**
DISTRICT: 27A TOTALS		**17605**	**1340**	**12295**	**5910**	**6190**	-	-	-	-	**7270**	**4871**	**6241**	**5860**	**4679**	**7392**	**7817**	**4169**	**5399**	**6406**	**6249**	**5425**	**8463**	**3461**
% OF VOTERS			**10.9**	**100.0**	**48.1**	**50.3**	-	-	-	-	**59.1**	**39.6**	**50.8**	**47.7**	**38.1**	**60.1**	**63.6**	**33.9**	**43.9**	**52.1**	**50.8**	**44.1**	**68.8**	**28.1**

VOTES POLLED ON: NOVEMBER 4, 1986		VOTING SYSTEM	VOTER REGISTRATION: PERSONS REGISTERED AS OF 7 A M	VOTER REGISTRATION: PERSONS REGISTERED ON ELECTION DAY	VOTER REGISTRATION: TOTAL NUMBER OF PERSONS VOTING	U.S. REP DISTRICT 2: DAVE JOHNSON DFL	U.S. REP DISTRICT 2: VIN WEBER IR	U.S. REP DISTRICT DFL	U.S. REP DISTRICT IR	U.S. REP DISTRICT DFL	U.S. REP DISTRICT IR	STATE SEN DISTRICT 27: GARY DECRAMER DFL	STATE SEN DISTRICT 27: MARION MENNING IR	STATE REP DIST. 27B: ANDY STENSMA DFL	STATE REP DIST. 27B: WENDELL ERICKSON IR	GOVERNOR LT. GOV.: PERPICH AND JOHNSON DFL	GOVERNOR LT. GOV.: LUDEMAN AND SCHULSTAD IR	SECRETARY OF STATE: JOAN GROWE DFL	SECRETARY OF STATE: DON KOENIG IR	STATE AUDITOR: JOHN DOLEY DFL	STATE AUDITOR: ARNE CARLSON IR	STATE TREASURER: MICHAEL MCGRATH DFL	STATE TREASURER: JOHN DREW IR	ATTORNEY GENERAL: HUBERT HUMPHREY III DFL	ATTORNEY GENERAL: LEW FREEMAN IR
DISTRICT: 27B																								
41 LINCOLN																								
Lake Benton	P	496	18	366	169	194	-	-	-	-	186	178	176	185	128	228	221	134	165	184	185	165	233	122
Lake Benton Twp.	P	123	13	85	46	39	-	-	-	-	52	33	57	28	35	49	57	28	47	38	49	35	60	24
Verdi Twp.	P	123	12	80	36	43	-	-	-	-	46	34	39	40	30	50	51	28	47	32	46	32	52	26
COUNTY: 41 TOTALS:		**742**	**43**	**531**	**251**	**276**	-	-	-	-	**284**	**245**	**272**	**253**	**193**	**327**	**329**	**190**	**259**	**254**	**280**	**232**	**345**	**172**
42 LYON																								
Balaton	P	456	13	359	163	190	-	-	-	-	159	196	142	203	66	285	208	141	137	211	147	177	232	117
Rock Lake Twp.	P	159	15	121	60	60	-	-	-	-	65	55	59	59	34	86	74	44	53	63	59	58	77	40
COUNTY: 42 TOTALS:		**615**	**28**	**480**	**223**	**250**	-	-	-	-	**224**	**251**	**201**	**262**	**100**	**371**	**282**	**185**	**190**	**274**	**206**	**235**	**309**	**157**
51 MURRAY																								
Cameron Twp.	P	112	3	79	53	26	-	-	-	-	54	24	56	22	40	38	60	18	53	25	53	24	62	16
Chanarambie Twp. ...	P	155	11	115	61	54	-	-	-	-	70	45	80	34	51	64	71	43	61	50	60	50	78	33
Chandler	P	217	15	170	63	100	-	-	-	-	59	102	75	89	40	124	66	84	55	93	63	84	93	64
Ellsborough Twp.	P	135	3	94	55	39	-	-	-	-	56	37	62	32	42	51	64	30	55	36	67	21	75	18
Lake Wilson	P	230	10	160	90	70	-	-	-	-	113	46	99	60	91	67	113	43	92	63	99	51	112	42

VOTES POLLED ON: NOVEMBER 4, 1986

DISTRICT: 27B

	VOTING SYSTEM	VOTER REGISTRATION: PERSONS REGISTERED AS OF 7 A M	VOTER REGISTRATION: PERSONS REGISTERED ON ELECTION DAY	VOTER REGISTRATION: TOTAL NUMBER OF PERSONS VOTING	U.S. REP DISTRICT 2: DAVE JOHNSON 105102 DFL	U.S. REP DISTRICT 2: VIN WEBER 105201 IR	U.S. REP DISTRICT DFL	U.S. REP DISTRICT IR	U.S. REP DISTRICT DFL	U.S. REP DISTRICT IR	STATE SEN DISTRICT 27: GARY DECRAMER 147101 DFL	STATE SEN DISTRICT 27: MARION MENNING 147201 IR	STATE REP DIST. 27B: ANDY STENSMA 241101 DFL	STATE REP DIST. 27B: WENDELL ERICKSON 241201 IR	GOVERNOR LT. GOV.: PERPICH AND JOHNSON 331104 DFL	GOVERNOR LT. GOV.: LUDEMAN AND SCHULSTAD 331203 IR	SECRETARY OF STATE: JOAN GROWE 332201 DFL	SECRETARY OF STATE: DON KOENIG 332201 IR	STATE AUDITOR: JOHN DOLEY 333101 DFL	STATE AUDITOR: ARNE CARLSON 333201 IR	STATE TREASURER: MICHAEL GRATH 334103 DFL	STATE TREASURER: JOHN DREW 334202 IR	ATTORNEY GENERAL: HUBERT HUMPHREY III 335103 DFL	ATTORNEY GENERAL: LEW FREEMAN 335202 IR
Moulton Twp.	P	167	5	125	52	72	-	-	-	-	40	85	76	49	32	91	66	56	57	63	60	58	84	41
Skandia Twp.	P	122	5	86	45	40	-	-	-	-	52	34	53	33	23	61	64	21	44	40	52	29	67	18
COUNTY: 51 TOTALS:		**1138**	**52**	**829**	**419**	**401**	**-**	**-**	**-**	**-**	**444**	**373**	**501**	**319**	**319**	**496**	**504**	**295**	**417**	**370**	**454**	**317**	**571**	**232**
53 NOBLES																								
Adrian	C	654	42	458	274	157	-	-	-	-	274	160	255	172	241	171	304	116	269	159	288	123	354	79
Ellsworth	C	310	12	178	88	79	-	-	-	-	99	68	70	97	69	85	101	53	85	69	86	63	119	43
Grand Prairie Twp.	C	126	9	80	37	41	-	-	-	-	41	36	44	34	33	38	49	22	47	26	41	31	55	21
Leota Twp.	C	349	15	255	106	134	-	-	-	-	98	149	168	78	89	140	137	86	113	117	124	101	168	71
Lismore	C	164	7	117	72	38	-	-	-	-	78	31	77	32	66	36	82	21	78	27	80	20	93	15
Lismore Twp.	C	122	5	84	58	22	-	-	-	-	60	20	63	18	42	35	66	13	61	21	64	15	79	4
Westside Twp.	C	100	8	63	39	22	-	-	-	-	36	26	44	18	39	21	53	9	45	17	48	10	57	5
COUNTY: 53 TOTALS:		**1825**	**98**	**1235**	**674**	**493**	**-**	**-**	**-**	**-**	**686**	**490**	**721**	**449**	**579**	**526**	**792**	**320**	**698**	**436**	**731**	**363**	**925**	**238**
59 PIPESTONE																								
Aetna Twp.	P	151	7	105	60	44	-	-	-	-	68	36	74	31	45	59	71	33	65	39	71	32	86	18
Altona Twp.	P	119	4	61	32	29	-	-	-	-	40	21	42	19	27	34	39	22	36	25	36	23	45	15
Burke Twp.	P	136	7	99	40	59	-	-	-	-	43	54	60	39	28	71	58	41	39	59	49	50	64	33
Eden Twp.	P	176	4	122	69	52	-	-	-	-	74	48	83	38	59	63	84	35	70	47	74	40	89	28
Edgerton	P	652	42	537	161	366	-	-	-	-	176	357	300	231	150	371	243	272	158	357	192	317	313	209
Elmer Twp.	P	178	8	120	57	61	-	-	-	-	62	58	74	41	53	64	81	33	60	54	71	43	84	31
Fountain Prairie	P	112	1	77	52	25	-	-	-	-	60	17	60	17	28	49	53	24	51	25	53	20	61	13
Grange Twp.	P	141	5	108	55	52	-	-	-	-	55	47	61	47	38	69	61	46	51	55	60	47	69	38
Gray Twp.	P	129	3	87	48	38	-	-	-	-	55	30	47	40	41	46	60	26	46	40	46	40	60	26
Hatfield	P	33	5	27	9	18	-	-	-	-	19	6	8	19	11	15	12	13	9	17	13	12	16	11
Holland	P	149	5	108	59	45	-	-	-	-	66	36	69	34	48	51	73	29	66	37	69	30	75	25
Ihlen	P	55	2	49	29	20	-	-	-	-	39	10	36	12	28	19	39	8	26	20	31	16	44	3
Jasper	P	335	7	263	118	139	-	-	-	-	156	101	117	140	122	129	171	76	135	110	153	93	189	65
Osborne Twp.	P	211	9	162	38	123	-	-	-	-	42	117	86	76	25	137	67	93	60	100	60	99	91	69
Pipestone W-1 P-1	P	572	26	380	208	165	-	-	-	-	242	132	228	149	178	191	254	115	206	159	233	129	276	94
Pipestone W-1 P-2	P	476	37	348	147	197	-	-	-	-	197	143	165	178	157	188	198	143	169	168	165	166	224	119
Pipestone W-1 P-3	P	552	27	459	209	245	-	-	-	-	252	200	214	240	191	259	263	185	198	248	225	217	295	154
Pipestone W-2 P-1	P	380	66	296	150	138	-	-	-	-	163	124	157	135	135	146	176	106	143	141	160	113	192	90
Pipestone W-2 P-2	P	486	19	368	146	217	-	-	-	-	205	155	175	189	144	220	176	186	150	207	162	180	221	134
Rock Twp.	P	109	8	69	42	27	-	-	-	-	42	26	52	17	28	39	44	24	46	23	44	24	48	18
Ruthton	P	182	14	144	83	58	-	-	-	-	92	51	91	51	50	89	93	46	84	52	87	46	111	27
Sweet Twp.	P	222	10	185	108	75	-	-	-	-	123	59	106	77	99	85	129	53	102	78	120	56	138	45

Trosky	P	68	1	65	27	36	-	-	-	-	43	22	35	30	25	38	41	19	28	32	32	24	43	18
Troy Twp.	P	185	6	121	74	46	-	-	-	-	81	40	76	28	61	59	87	31	74	44	80	36	90	27
Woodstock	P	112	6	88	49	36	-	-	-	-	64	22	64	24	47	38	67	17	54	29	61	22	73	12
COUNTY: 59 TOTALS:		**5921**	**329**	**4448**	**2070**	**2311**	**-**	**-**	**-**	**-**	**2459**	**1912**	**2480**	**1902**	**1818**	**2529**	**2640**	**1676**	**2126**	**2166**	**2347**	**1875**	**2997**	**1322**
67 ROCK																								
Battle Plain Twp.	P	152	13	116	56	60	-	-	-	-	67	49	78	38	46	70	74	41	66	47	70	41	87	28
Beaver Creek	P	165	10	142	66	73	-	-	-	-	79	60	68	71	64	72	87	45	72	59	79	49	101	31
Beaver Creek Twp.	P	256	12	186	94	91	-	-	-	-	106	77	99	87	80	103	127	55	107	73	119	61	141	40
Clinton Twp.	P	190	12	148	57	88	-	-	-	-	51	95	69	79	53	93	74	67	66	72	75	61	99	41
Denver Twp.	P	130	6	96	46	50	-	-	-	-	46	49	69	25	29	66	55	40	39	56	51	44	61	32
Hardwick	P	165	9	123	61	55	-	-	-	-	72	48	101	21	52	63	77	38	64	49	74	37	84	27
Hills	P	368	10	298	104	181	-	-	-	-	119	167	79	217	104	176	150	132	111	164	130	147	175	107
Jasper	P	51	2	29	16	13	-	-	-	-	16	13	17	12	14	13	20	9	17	12	18	11	20	8
Kanaranzi Twp.	P	180	10	134	84	47	-	-	-	-	79	53	103	30	59	70	87	43	74	53	82	41	105	27
Kenneth	P	49	2	41	22	19	-	-	-	-	23	18	30	11	17	24	25	15	26	14	25	15	31	9
Luverne W-1 NE	P	793	50	636	274	348	-	-	-	-	305	316	341	287	240	373	408	200	275	333	322	273	433	181
Luverne W-1 NW	P	883	44	714	291	412	-	-	-	-	327	378	359	348	260	440	413	281	266	424	331	346	465	231
Luverne W-2 SE	P	582	65	426	189	227	-	-	-	-	205	213	237	186	166	247	252	158	198	208	219	181	274	131
Luverne W-2 SW	P	704	87	581	236	333	-	-	-	-	279	291	328	242	228	341	358	207	260	302	311	242	411	159
Luverne Twp.	P	281	24	237	96	137	-	-	-	-	98	137	124	113	84	148	127	97	101	125	105	119	145	82
Magnolia	P	115	18	107	56	46	-	-	-	-	62	42	67	37	35	68	69	35	56	46	61	40	81	22
Magnolia Twp.	P	157	10	136	77	57	-	-	-	-	79	55	85	49	58	74	91	35	79	46	85	39	105	24
Martin Twp.	P	261	10	214	67	147	-	-	-	-	77	137	63	150	70	141	95	113	89	120	96	109	125	85
Mound Twp.	P	157	17	140	74	62	-	-	-	-	73	63	98	40	61	76	99	35	75	57	87	43	99	36
Rose Dell Twp.	P	134	15	101	62	38	-	-	-	-	70	29	66	34	59	41	75	24	65	33	67	32	79	20
Springwater Twp.	P	214	4	146	78	65	-	-	-	-	81	59	107	39	64	76	96	44	80	58	95	43	107	30
Steen	P	115	2	94	19	72	-	-	-	-	16	77	22	71	21	70	32	54	25	58	22	61	43	44
Vienna Twp.	P	122	1	96	62	34	-	-	-	-	64	32	78	18	44	48	68	27	59	36	63	31	73	21
COUNTY: 67 TOTALS:		**6224**	**433**	**4941**	**2187**	**2655**	**-**	**-**	**-**	**-**	**2394**	**2458**	**2688**	**2205**	**1908**	**2893**	**2959**	**1795**	**2270**	**2445**	**2587**	**2066**	**3344**	**1416**
DISTRICT: 27B TOTALS		**16465**	**983**	**12464**	**5824**	**6386**	**-**	**-**	**-**	**-**	**6491**	**5729**	**6863**	**5390**	**4917**	**7142**	**7506**	**4461**	**5960**	**5945**	**6605**	**5088**	**8491**	**3537**
% OF VOTERS			**7.9**	**100.0**	**46.7**	**51.2**	**-**	**-**	**-**	**-**	**52.1**	**46.0**	**55.1**	**43.2**	**39.4**	**57.3**	**60.2**	**35.8**	**47.8**	**47.7**	**53.0**	**40.8**	**68.1**	**28.4**

VOTES POLLED ON: NOVEMBER 4, 1986

DISTRICT: 28A

		VOTING SYSTEM	VOTER REGISTRATION: PERSONS REGISTERED	VOTER REGISTRATION: PERSONS REGISTERED ON ELECTION DAY	VOTER REGISTRATION: TOTAL NUMBER OF PERSONS VOTING	U.S. REP DISTRICT 2: DAVE JOHNSON (DFL)	U.S. REP DISTRICT 2: VIN WEBER (IR)	U.S. REP DISTRICT (DFL)	U.S. REP DISTRICT (IR)	U.S. REP DISTRICT (DFL)	U.S. REP DISTRICT (IR)	STATE SEN DISTRICT 28: JIM VICKERMAN (DFL)	STATE SEN DISTRICT 28: DORAN ISAACKSON (IR)	STATE REP DIST. 28A: TED WINTER (DFL)	STATE REP DIST. 28A: CAROL DYKE (IR)	GOVERNOR LT. GOV.: PERPICH AND JOHNSON (DFL)	GOVERNOR LT. GOV.: LUDEMAN AND SCHULSTAD (IR)	SECRETARY OF STATE: JOAN GROWE (DFL)	SECRETARY OF STATE: DON OENIG (IR)	STATE AUDITOR: JOHN DOLLEY (DFL)	STATE AUDITOR: ARNE CARLSON (IR)	STATE TREASURER: MICHAEL MGRATH (DFL)	STATE TREASURER: JOHN DREW (IR)	ATTORNEY GENERAL: HUBERT HUMPHREY III (DFL)	ATTORNEY GENERAL: LEW FREEMAN (IR)
17 COTTONWOOD																								
Ann Twp.	P	167	2	116	52	63	-	-	-	-	53	62	63	51	39	77	74	41	52	64	63	52	87	29
Highwater Twp.	P	149	0	105	50	55	-	-	-	-	48	56	61	44	47	58	58	47	42	63	51	53	65	39

VOTES POLLED ON: NOVEMBER 4, 1986

DISTRICT: 28A

	VOTING SYSTEM	VOTER REGISTRATION: PERSONS REGISTERED	VOTER REGISTRATION: AS OF 7 A M	VOTER REGISTRATION: PERSONS REGISTERED ON	VOTER REGISTRATION: ELECTION DAY	VOTER REGISTRATION: TOTAL NUMBER OF PERSONS VOTING	U.S. REP DISTRICT 2: DAVE JOHNSON DFL	U.S. REP DISTRICT 2: VIN WEBER IR	U.S. REP DISTRICT DFL	U.S. REP DISTRICT IR	U.S. REP DISTRICT DFL	U.S. REP DISTRICT IR	STATE SEN DISTRICT 28: JIM VICKERMAN DFL	STATE SEN DISTRICT 28: DORAN ISACKSON IR	STATE REP DIST. 28A: TED WINTER DFL	STATE REP DIST. 28A: CAROL DYKE IR	GOVERNOR LT. GOV.: PERPICH AND JOHNSON DFL	GOVERNOR LT. GOV.: LUDEMANN AND SCHULSTAD IR	SECRETARY OF STATE: JOAN GROWE DFL	SECRETARY OF STATE: DON KOENIG IR	STATE AUDITOR: JOHN DOLEY DFL	STATE AUDITOR: ARNE CARLSON IR	STATE TREASURER: MICHAEL MCGRATH DFL	STATE TREASURER: JOHN DREW IR	ATTORNEY GENERAL: HUBERT HUMPHREY III DFL	ATTORNEY GENERAL: LEW FREEMAN IR
Rose Hill Twp.	P	132		9		90	48	42	-	-	-	-	45	44	57	32	47	43	53	35	47	42	52	36	61	26
Southbrook Twp.	P	79		4		49	36	13	-	-	-	-	34	15	34	15	25	23	42	6	35	14	37	12	43	5
Storden	P	232		9		137	57	71	-	-	-	-	41	94	53	82	51	83	76	55	56	76	57	73	90	43
Storden Twp.	P	173		7		110	52	58	-	-	-	-	49	61	51	58	42	67	68	41	52	57	59	49	65	45
Westbrook	P	657		39		480	210	262	-	-	-	-	226	243	252	218	173	294	276	189	199	262	235	220	308	158
Westbrook Twp.	P	194		19		142	75	64	-	-	-	-	68	71	83	56	52	86	97	40	75	57	83	51	107	31
COUNTY: 17 TOTALS:		**1783**		**89**		**1229**	**580**	**628**	**-**	**-**	**-**	**-**	**564**	**646**	**654**	**556**	**476**	**731**	**744**	**454**	**558**	**635**	**637**	**546**	**826**	**376**
51 MURRAY																										
Avoca	P	114		5		82	57	24	-	-	-	-	63	18	61	21	37	40	63	14	50	28	58	19	58	19
Belfast Twp.	P	126		7		96	46	48	-	-	-	-	68	25	79	14	41	51	69	22	53	37	53	34	69	20
Bondin Twp.	P	228		24		189	122	67	-	-	-	-	123	65	149	40	96	86	139	43	114	65	118	55	151	33
Currie	P	184		20		159	97	61	-	-	-	-	111	46	105	49	57	99	114	37	97	46	100	43	125	27
Des Moines River	P	134		11		122	71	51	-	-	-	-	83	39	80	41	46	73	94	26	70	50	83	37	103	16
Dovray Township	P	205		6		162	107	55	-	-	-	-	111	51	109	53	64	98	128	32	103	59	122	39	125	36
Fenton Twp.	P	136		5		104	55	48	-	-	-	-	54	46	57	45	33	69	66	33	51	48	56	43	72	29
Fulda	P	773		51		625	369	247	-	-	-	-	428	180	481	135	344	263	460	144	369	223	398	183	487	113
Hadley	P	81		4		65	41	22	-	-	-	-	51	11	40	20	32	29	53	7	44	15	46	12	54	8
Holly Twp.	P	113		3		89	27	62	-	-	-	-	51	37	42	47	16	73	53	36	43	45	49	39	62	26
Iona	P	125		6		94	59	34	-	-	-	-	70	22	78	16	52	38	70	18	68	19	68	16	77	14
Iona Twp.	P	120		14		101	72	29	-	-	-	-	82	19	91	10	58	43	86	14	76	21	80	18	89	10
Lake Sarah Twp.	P	181		13		136	64	71	-	-	-	-	103	33	72	61	47	87	94	39	60	70	74	56	97	37
Leeds Twp.	P	167		7		109	52	55	-	-	-	-	69	38	77	32	38	69	70	36	52	50	63	38	77	28
Lime Lake Twp.	P	149		16		111	59	52	-	-	-	-	71	39	70	40	51	59	82	27	67	42	68	40	83	25
Lowville Twp.	P	150		6		101	52	45	-	-	-	-	53	43	48	51	34	65	68	30	45	51	48	48	69	27
Mason Twp.	P	191		11		152	78	73	-	-	-	-	104	48	83	68	49	101	96	50	78	66	88	57	108	40
Murray Twp.	P	150		2		113	63	49	-	-	-	-	75	37	76	35	41	70	71	35	65	44	71	35	83	26
Shetek Twp.	P	169		15		146	81	62	-	-	-	-	105	40	75	65	40	102	102	36	74	67	84	56	102	38
Slayton	P	1528		112		1256	608	636	-	-	-	-	805	440	670	571	542	686	863	351	642	565	709	474	912	307
Slayton Twp.	P	214		15		184	83	101	-	-	-	-	114	69	96	87	74	107	128	54	98	84	101	79	131	51
COUNTY: 51 TOTALS:		**5238**		**353**		**4196**	**2263**	**1892**	**-**	**-**	**-**	**-**	**2794**	**1346**	**2639**	**1501**	**1792**	**2308**	**2969**	**1084**	**2319**	**1695**	**2537**	**1421**	**3134**	**930**
53 NOBLES																										
Bigelow	C	144		18		112	58	47	-	-	-	-	65	37	56	49	60	37	66	34	65	39	59	37	74	29
Bigelow Twp.	C	250		18		201	81	116	-	-	-	-	87	107	74	123	79	104	104	87	85	108	93	99	124	73
Bloom Twp.	C	117		12		90	64	24	-	-	-	-	63	20	72	15	49	35	73	13	63	21	70	14	73	14

Brewster	C	322	17	188	113	65	-	-	-	-	110	72	107	73	110	64	129	47	112	65	120	50	147	34
Dewald Twp.	C	163	7	120	62	55	-	-	-	-	64	50	71	47	52	56	76	40	65	52	67	41	93	23
Dundee	C	82	14	78	45	31	-	-	-	-	52	22	49	27	42	21	60	15	48	26	56	18	61	12
Elk Twp.	C	155	16	130	61	62	-	-	-	-	73	52	66	61	67	58	87	36	65	58	74	48	99	28
Graham Lakes Twp.	C	157	13	116	72	40	-	-	-	-	80	29	90	24	68	38	94	16	77	31	77	28	96	14
Hersey Twp.	C	137	11	117	64	50	-	-	-	-	71	43	65	49	62	48	87	25	69	45	77	37	90	25
Indian Lake Twp.	C	157	9	114	51	58	-	-	-	-	49	59	47	64	40	63	65	41	42	64	49	58	71	40
Kinbrae	C	24	1	19	14	4	-	-	-	-	13	5	12	5	13	3	12	5	14	5	13	3	14	2
Larkin Twp.	C	130	8	95	60	29	-	-	-	-	73	18	74	17	55	31	71	14	72	18	73	15	80	11
Little Rock Twp.	C	134	8	77	48	25	-	-	-	-	53	21	49	25	40	30	54	17	49	22	50	22	64	11
Lorain Twp.	C	209	14	159	81	70	-	-	-	-	80	73	75	76	65	81	99	50	83	66	80	71	114	39
Olney Twp.	C	91	9	60	38	20	-	-	-	-	41	19	38	22	35	21	45	10	41	17	42	14	45	14
Ransom Twp.	C	151	6	98	42	51	-	-	-	-	50	41	51	43	31	52	54	36	46	44	48	43	68	24
Round Lake	C	231	23	189	109	69	-	-	-	-	118	58	102	76	83	77	128	45	115	61	116	56	141	39
Rushmore	C	182	21	157	72	77	-	-	-	-	80	62	80	72	57	81	90	54	70	78	75	70	94	59
Seward Twp.	C	132	19	124	60	58	-	-	-	-	63	55	76	44	55	62	81	38	65	55	72	46	89	30
Summit Lake Twp.	C	206	21	164	102	52	-	-	-	-	111	45	108	49	82	69	123	30	103	48	107	42	142	14
Wilmont	C	227	3	161	110	39	-	-	-	-	117	30	128	27	96	47	121	22	110	34	112	27	133	15
Wilmont Twp.	C	167	13	126	93	25	-	-	-	-	99	18	97	22	76	38	96	22	95	24	95	18	106	14
Worthington W-1 P-1	C	932	77	656	249	363	-	-	-	-	269	347	195	426	240	353	326	273	238	371	264	344	373	254
Worthington W-1 P-2	C	745	75	520	245	252	-	-	-	-	268	228	216	287	233	243	306	180	234	262	242	233	349	155
Worthington W-1 P-3	C	460	27	286	156	118	-	-	-	-	176	100	154	120	147	106	190	78	164	112	176	97	225	50
Worthington W-1 P-4	C	427	30	297	161	126	-	-	-	-	169	115	150	140	155	110	201	77	164	126	176	106	224	67
Worthington W-2 P-1	C	1082	77	761	298	420	-	-	-	-	321	397	251	481	315	391	392	317	277	454	327	397	480	252
Worthington W-2 P-2	C	465	39	323	179	132	-	-	-	-	187	122	155	157	169	122	217	89	174	137	195	115	243	75
Worthington W-2 P-3	C	492	43	345	156	169	-	-	-	-	177	143	153	175	157	138	195	120	151	167	160	144	234	91
Worthington W-2 P-4	C	858	93	635	333	279	-	-	-	-	372	232	294	320	320	250	396	207	328	277	359	233	456	161
Worthington Twp.	C	211	8	170	88	76	-	-	-	-	89	76	87	80	73	81	112	50	92	74	96	68	122	47
COUNTY: 53 TOTALS:		**9240**	**750**	**6688**	**3365**	**3002**	-	-	-	-	**3640**	**2696**	**3242**	**3196**	**3126**	**2910**	**4150**	**2088**	**3376**	**2961**	**3620**	**2594**	**4724**	**1716**
DISTRICT: 28A TOTALS		**16261**	**1192**	**12113**	**6208**	**5522**	-	-	-	-	**6998**	**4688**	**6535**	**5253**	**5394**	**5949**	**7863**	**3626**	**6253**	**5291**	**6794**	**4561**	**8684**	**3022**
% OF VOTERS			**9.8**	**100.0**	**51.3**	**45.6**	-	-	-	-	**57.8**	**38.7**	**54.0**	**43.4**	**44.5**	**49.1**	**64.9**	**29.9**	**51.6**	**43.7**	**56.1**	**37.7**	**71.7**	**24.9**

VOTES POLLED ON: NOVEMBER 4, 1986

DISTRICT: 28B

	VOTING SYSTEM	VOTER REGISTRATION: PERSONS REGISTERED	VOTER REGISTRATION: PERSONS REGISTERED ON ELECTION DAY	VOTER REGISTRATION: TOTAL NUMBER OF PERSONS VOTING	U.S. REP DISTRICT 2: DAVE JOHNSON (DFL)	U.S. REP DISTRICT 2: VIN WEBER (IR)	U.S. REP DISTRICT (DFL)	U.S. REP DISTRICT (IR)	U.S. REP DISTRICT (DFL)	U.S. REP DISTRICT (IR)	STATE SEN DISTRICT 28: JIM VICKERMAN (DFL)	STATE SEN DISTRICT 28: DORAN ISAACKSON (IR)	STATE REP DIST. 28B: KATY OLSON (DFL)	STATE REP DIST. 28B: DENNIS FREDERICKSON (IR)	GOVERNOR LT. GOV.: PERPICH AND JOHNSON (DFL)	GOVERNOR LT. GOV.: LUDEMAN AND SCHULSTAD (IR)	SECRETARY OF STATE: JOAN GROWE (DFL)	SECRETARY OF STATE: DON KOENIG (IR)	STATE AUDITOR: JOHN DOLLEY (DFL)	STATE AUDITOR: ARNE CARLSON (IR)	STATE TREASURER: MICHAEL GRATH (DFL)	STATE TREASURER: JOHN DREW (IR)	ATTORNEY GENERAL: HUBERT HUMPHREY III (DFL)	ATTORNEY GENERAL: LEW FREEMAN (IR)
17 COTTONWOOD																								
Amboy Twp.	P	175	4	121	54	66	-	-	-	-	59	70	58	62	42	77	78	40	52	66	60	57	87	34
Amo Twp.	P	133	4	79	35	43	-	-	-	-	28	51	33	43	36	42	53	23	35	41	45	29	57	20
Bingham Lake	P	113	5	66	40	22	-	-	-	-	41	20	42	22	42	20	44	17	40	20	41	19	55	8

VOTES POLLED ON: NOVEMBER 4, 1986

DISTRICT: 28B

	VOTING SYSTEM	VOTER REGISTRATION: PERSONS REGISTERED	VOTER REGISTRATION: AS OF 7 A M	VOTER REGISTRATION: PERSONS REGISTERED ON	VOTER REGISTRATION: ELECTION DAY	VOTER REGISTRATION: TOTAL NUMBER OF PERSONS VOTING	U.S. REP DISTRICT 2: DAVE JOHNSON DFL	U.S. REP DISTRICT 2: VIN WEBER IR	U.S. REP DISTRICT DFL	U.S. REP DISTRICT IR	U.S. REP DISTRICT DFL	U.S. REP DISTRICT IR	STATE SEN DISTRICT 28: JIM VICKERMAN DFL	STATE SEN DISTRICT 28: DORAN ISACKSON IR	STATE REP DIST. 28B: KATY DFL	STATE REP DIST. 28B: DENNIS FREDERICKSON IR	GOVERNOR LT. GOV.: PERPICH AND DFL	GOVERNOR LT. GOV.: JOHNSON IR	GOVERNOR LT. GOV.: LUDEMAN AND	GOVERNOR LT. GOV.: SCHULSTAD IR	SECRETARY OF STATE: JOAN GROWE DFL	SECRETARY OF STATE: DON KONING IR	STATE AUDITOR: JOHN DOLEY DFL	STATE AUDITOR: ARNE CARLSON IR	STATE TREASURER: MICHAEL GRATH DFL	STATE TREASURER: JOHN DREW IR	ATTORNEY GENERAL: HUBERT HUMPHREY III DFL	ATTORNEY GENERAL: LEW FREEMAN IR
Carson Twp.	P	248		12		165	59	102	-	-	-	-	51	112	59	101	57	107			85	72	54	103	66	89	102	54
Dale Twp.	P	150		5		106	65	41	-	-	-	-	56	50	62	44	57	47			90	16	65	39	76	27	90	15
Delton Twp.	P	109		8		76	35	41	-	-	-	-	30	43	35	40	27	48			41	34	33	42	40	34	45	28
Germantown Twp.	P	180		5		115	38	75	-	-	-	-	34	80	35	79	25	90			58	53	35	76	41	69	69	40
Great Bend Twp.	P	456		17		299	156	121	-	-	-	-	172	122	166	131	167	130			219	80	162	129	166	121	224	71
Jeffers	P	293		9		184	103	77	-	-	-	-	87	95	94	86	76	103			126	53	89	87	103	71	136	41
Lakeside Twp.	P	200		6		124	59	63	-	-	-	-	66	58	65	58	65	58			83	40	49	71	63	56	84	38
Midway Twp.	P	232		12		143	46	97	-	-	-	-	47	96	55	88	38	105			72	70	41	102	48	94	81	59
Mountain Lake P-1	P	837		42		544	166	358	-	-	-	-	189	341	209	322	155	373			238	279	161	348	187	311	274	237
Mountain Lake P-2	P	600		35		377	140	223	-	-	-	-	142	223	151	218	123	239			181	176	128	226	134	213	214	145
Mountain Lake Twp.	P	172		13		109	50	57	-	-	-	-	56	53	50	59	45	62			64	43	46	62	51	56	63	42
Selma Twp.	P	224		5		116	43	73	-	-	-	-	51	64	51	63	45	71			70	44	45	69	58	53	73	39
Springfield Twp.	P	127		6		72	46	24	-	-	-	-	47	25	46	23	41	30			53	17	45	26	52	18	60	10
Windom W-1 P-1	P	823		53		546	247	287	-	-	-	-	248	291	212	325	263	275			331	200	218	313	271	247	381	157
Windom W-1 P-2	P	696		76		466	212	250	-	-	-	-	226	236	193	269	226	239			309	151	176	282	239	215	327	136
Windom W-2 P-1	P	689		54		404	214	181	-	-	-	-	193	204	207	194	203	183			265	132	193	198	218	165	290	106
Windom W-2 P-2	P	734		60		486	278	203	-	-	-	-	299	184	216	264	271	208			342	140	254	221	299	170	376	99
COUNTY: 17 TOTALS:		**7191**		**431**		**4598**	**2086**	**2404**	**-**	**-**	**-**	**-**	**2122**	**2418**	**2039**	**2491**	**2004**	**2507**			**2802**	**1680**	**1921**	**2521**	**2258**	**2114**	**3088**	**1379**
32 JACKSON																												
Alba Twp.	P	145		9		99	67	32	-	-	-	-	68	31	68	31	65	34			80	19	68	31	70	29	81	18
Alpha	P	101		3		68	41	27	-	-	-	-	43	22	44	24	32	36			55	11	42	23	48	14	58	10
Belmont Twp.	P	161		6		122	62	60	-	-	-	-	67	54	66	56	66	56			82	40	64	57	73	47	94	28
Christiania Twp.	P	212		18		158	111	46	-	-	-	-	110	48	105	52	102	56			129	29	105	53	115	43	131	24
Delafield Twp.	P	167		16		139	81	57	-	-	-	-	92	47	77	62	89	50			111	26	89	47	98	38	116	23
Des Moines Twp.	P	206		20		159	81	75	-	-	-	-	84	73	88	71	79	78			111	46	80	77	91	65	112	44
Enterprise Twp.	P	183		10		140	75	62	-	-	-	-	74	62	88	49	69	66			104	32	67	66	86	47	108	28
Ewington Twp.	P	171		18		122	77	45	-	-	-	-	79	43	80	42	68	52			91	31	77	43	89	31	97	23
Heron Lake	P	463		33		338	224	108	-	-	-	-	214	115	221	110	222	101			255	66	216	104	240	80	275	51
Heron Lake Twp.	P	250		12		151	99	51	-	-	-	-	100	49	93	56	70	77			112	36	95	50	101	44	125	23
Hunter Twp.	P	190		11		146	79	66	-	-	-	-	89	56	80	65	84	59			99	45	84	57	90	54	109	37
Jackson W-1 P-1	P	374		37		236	112	123	-	-	-	-	128	106	130	105	109	125			155	79	122	109	127	103	164	68
Jackson W-1 P-2	P	544		59		404	172	228	-	-	-	-	186	213	173	228	168	223			215	183	152	239	177	211	234	161
Jackson W-2 P-1	P	664		45		398	210	187	-	-	-	-	225	159	198	189	184	192			253	138	165	195	195	176	283	100
Jackson W-2 P-2	P	495		39		354	189	164	-	-	-	-	195	158	155	197	180	170			221	130	175	178	197	151	243	105
Kimball Twp.	P	129		5		93	56	37	-	-	-	-	69	24	72	21	59	33			77	16	57	35	70	23	81	10
La Crosse Twp.	P	122		3		89	58	31	-	-	-	-	65	24	57	32	47	41			70	19	59	29	67	20	77	11

Lakefield P-1	P	487	46	377	207	161	-	-	-	-	222	142	203	165	179	176	234	127	201	155	215	140	259	102
Lakefield P-2	P	592	45	398	222	169	-	-	-	-	240	149	219	172	194	184	249	132	209	168	230	145	285	98
Middletown Twp.	P	164	8	105	59	46	-	-	-	-	73	32	72	33	63	40	83	21	67	31	75	22	84	17
Minneota Twp.	P	188	8	133	82	50	-	-	-	-	85	48	82	51	74	56	92	38	82	49	89	41	103	28
Okabena	P	148	4	113	64	47	-	-	-	-	63	48	56	55	56	48	82	26	64	46	65	41	83	24
Petersburg Twp.	P	221	10	142	66	75	-	-	-	-	75	67	70	72	59	82	87	53	69	69	79	63	100	41
Rost Twp.	P	156	4	113	59	53	-	-	-	-	58	55	59	54	52	58	72	41	59	51	66	44	83	29
Round Lake Twp.	P	140	5	87	58	29	-	-	-	-	54	33	64	23	53	34	67	19	55	31	58	27	74	13
Sioux Valley Twp.	P	153	4	83	50	32	-	-	-	-	49	33	42	40	35	48	59	23	44	37	56	26	63	19
Weimer Twp.	P	122	5	90	38	52	-	-	-	-	41	48	39	50	35	55	61	28	42	48	52	38	64	25
West Heron Lake Twp.	P	108	6	85	52	32	-	-	-	-	50	35	50	34	39	45	63	20	47	35	57	26	65	17
Wilder	P	70	5	57	42	15	-	-	-	-	44	13	40	16	29	26	46	10	20	7	43	12	45	12
Wisconsin Twp.	P	159	12	116	51	65	-	-	-	-	61	53	58	58	45	70	80	36	54	60	64	50	83	31
COUNTY: 32 TOTALS:		**7285**	**506**	**5115**	**2844**	**2225**	**-**	**-**	**-**	**-**	**3003**	**2040**	**2849**	**2213**	**2606**	**2371**	**3495**	**1520**	**2730**	**2180**	**3083**	**1851**	**3779**	**1220**
46 MARTIN																									
Cedar Twp.	C	154	9	126	63	61	-	-	-	-	68	55	89	35	63	57	81	45	58	68	76	48	87	37
Elm Creek Twp.	C	98	11	88	38	47	-	-	-	-	44	41	53	34	39	47	52	35	38	49	44	41	55	30
Fox Lake Twp.	C	190	13	132	49	77	-	-	-	-	56	69	78	51	66	59	77	50	49	79	66	61	85	45
Galena Twp.	C	163	4	130	44	79	-	-	-	-	55	70	71	55	63	61	83	42	47	75	60	62	82	40
Ormsby	C	40	2	28	9	17	-	-	-	-	8	19	16	11	6	21	13	14	11	17	10	18	19	9
Trimont W-1	C	486	28	356	150	192	-	-	-	-	167	172	223	125	166	165	219	124	145	193	180	156	239	108
COUNTY: 46 TOTALS:		**1131**	**67**	**860**	**353**	**473**	**-**	**-**	**-**	**-**	**398**	**426**	**530**	**311**	**403**	**410**	**525**	**310**	**348**	**481**	**436**	**386**	**567**	**269**
83 WATONWAN																									
Adrian Twp.	C	161	5	111	53	56	-	-	-	-	46	54	61	46	41	69	64	41	48	55	50	48	78	29
Butterfield	C	331	20	233	83	131	-	-	-	-	81	127	110	101	90	122	119	92	80	129	85	117	135	77
Butterfield Twp.	C	187	3	127	33	87	-	-	-	-	42	74	48	71	42	75	59	61	38	80	42	74	61	59
Darfur	C	98	0	72	25	43	-	-	-	-	25	40	34	35	23	47	33	38	26	45	27	42	38	31
Long Lake Twp.	C	247	12	198	88	105	-	-	-	-	94	93	121	69	86	103	112	78	87	106	93	98	136	58
Nelson Twp.	C	213	12	169	85	74	-	-	-	-	84	66	88	68	81	76	103	55	76	81	92	63	118	43
Odin	C	107	4	91	23	57	-	-	-	-	23	55	36	46	34	47	44	38	27	56	30	52	53	30
Odin Twp.	C	148	8	114	44	68	-	-	-	-	47	63	62	49	44	67	67	45	38	72	49	59	72	40
Ormsby	C	71	0	52	20	28	-	-	-	-	23	22	23	25	13	32	23	24	20	26	20	26	26	20
COUNTY: 83 TOTALS:		**1563**	**64**	**1167**	**454**	**649**	**-**	**-**	**-**	**-**	**465**	**594**	**583**	**510**	**454**	**638**	**624**	**472**	**440**	**650**	**488**	**579**	**717**	**387**
DISTRICT: 28B TOTALS		**17170**	**1068**	**11740**	**5737**	**5751**	**-**	**-**	**-**	**-**	**5988**	**5478**	**6001**	**5525**	**5467**	**5926**	**7446**	**3982**	**5439**	**5832**	**6265**	**4930**	**8151**	**3255**
% OF VOTERS			**9.1**	**100.0**	**48.9**	**49.0**	**-**	**-**	**-**	**-**	**51.0**	**46.7**	**51.1**	**47.1**	**46.6**	**50.5**	**63.4**	**33.9**	**46.3**	**49.7**	**53.4**	**42.0**	**69.4**	**27.7**

VOTES POLLED ON: NOVEMBER 4, 1986

DISTRICT: 29A

	VOTING SYSTEM	VOTER REGISTRATION: PERSONS REGISTERED AS OF 7 A M	VOTER REGISTRATION: PERSONS REGISTERED ON ELECTION DAY	VOTER REGISTRATION: TOTAL NUMBER OF PERSONS VOTING	U.S. REP DISTRICT 2 DFL: DAVE JOHNSON 105102	U.S. REP DISTRICT 2 IR: VIN WEBER 105201	U.S. REP DISTRICT DFL	U.S. REP DISTRICT IR	U.S. REP DISTRICT DFL	U.S. REP DISTRICT IR	STATE SEN DISTRICT 29 DFL: TRACY BECKMAN 1491	STATE SEN DISTRICT 29 IR: LOREN LEIN 1490201	STATE REP DIST. 29A DFL: BOB WALKER 2440101	STATE REP DIST. 29A IR: GENE HUGOSON 2440201	GOVERNOR LT. GOV. DFL: PERPICH AND JOHNSON 3310104	GOVERNOR LT. GOV. IR: LUDEMAN AND SCHULSTAD 3310203	SECRETARY OF STATE DFL: JOAN GROWE 3320201	SECRETARY OF STATE IR: DON KOENIG 3320201	STATE AUDITOR DFL: JOHN DOLEY 3330101	STATE AUDITOR IR: ARNE CARLSON 3330201	STATE TREASURER DFL: MICHAEL MCGRATH 3340103	STATE TREASURER IR: JOHN DREW 3340202	ATTORNEY GENERAL DFL: HUBERT HUMPHREY III 3350103	ATTORNEY GENERAL IR: LEW FREEMAN 3350202
46 MARTIN																								
Ceylon	C	240	35	218	112	91	-	-	-	-	124	78	119	86	88	113	140	64	106	93	116	75	145	58
Dunnell	C	123	8	93	41	47	-	-	-	-	48	42	45	44	44	42	54	34	37	49	43	42	57	31
East Chain Twp.	C	243	9	194	66	122	-	-	-	-	96	94	55	135	75	112	98	90	51	137	83	101	100	86
Fairmont W-1 P-1	C	681	71	531	176	333	-	-	-	-	252	259	228	285	189	312	266	239	133	367	200	296	302	209
Fairmont W-1 P-2	C	627	29	470	152	305	-	-	-	-	196	261	193	265	156	297	237	222	125	331	173	275	243	211
Fairmont W-1 P-3	C	604	65	467	175	275	-	-	-	-	224	229	194	261	178	265	245	205	156	292	182	259	263	189
Fairmont W-2 P-1	C	596	44	443	153	272	-	-	-	-	194	231	193	234	172	258	216	206	111	312	158	255	240	190
Fairmont W-2 P-2	C	630	43	456	200	237	-	-	-	-	247	191	224	213	204	231	279	161	180	258	217	215	293	153
Fairmont W-2 P-3	C	565	27	447	157	268	-	-	-	-	204	231	190	246	160	262	229	199	128	292	184	237	244	188
Fairmont W-3 P-1	C	479	33	296	149	138	-	-	-	-	173	116	159	129	146	139	196	88	123	164	154	122	207	81
Fairmont W-3 P-2	C	483	39	350	144	197	-	-	-	-	193	149	157	180	145	176	205	135	127	213	164	163	236	107
Fairmont W-3 P-3	C	559	28	370	143	207	-	-	-	-	195	163	164	190	134	201	211	139	119	225	162	182	222	129
Fairmont W-4 P-1	C	459	39	323	132	180	-	-	-	-	160	157	159	154	127	187	179	132	108	200	140	168	199	112
Fairmont W-4 P-2	C	495	28	276	134	129	-	-	-	-	163	104	137	130	124	138	169	93	113	148	134	123	179	86
Fairmont W-4 P-3	C	498	22	308	156	143	-	-	-	-	199	102	170	130	151	133	208	91	143	152	175	115	225	70
Fairmont Twp.	C	155	9	118	60	55	-	-	-	-	79	36	69	46	58	53	77	33	55	57	67	45	81	31
Fraser Twp.	C	168	9	123	48	70	-	-	-	-	58	63	45	77	49	67	63	53	34	83	50	65	68	49
Jay Twp.	C	192	5	138	46	90	-	-	-	-	59	76	49	85	44	84	69	65	48	87	56	78	73	61
Lake Belt Twp.	C	160	8	105	44	55	-	-	-	-	51	52	42	60	39	59	65	35	42	56	51	47	80	21
Lake Fremont Twp.	C	145	3	104	38	59	-	-	-	-	44	56	36	64	35	64	54	49	34	68	44	57	68	34
Manyaska Twp.	C	196	8	116	48	65	-	-	-	-	65	50	57	58	50	59	74	41	40	72	63	52	74	42
Northrop	C	131	13	118	34	81	-	-	-	-	42	73	29	86	35	78	55	60	28	88	36	79	60	56
Rolling Green Twp.	C	173	17	146	57	83	-	-	-	-	72	67	63	77	56	83	84	56	51	86	68	68	95	42
Rutland Twp.	C	259	8	176	84	83	-	-	-	-	101	68	75	91	73	93	107	59	72	92	88	76	117	50
Sherburn	C	734	37	492	222	256	-	-	-	-	268	210	236	241	206	256	291	185	189	286	229	238	329	150
Silver Lake Twp.	C	299	12	217	92	112	-	-	-	-	118	89	98	110	99	94	147	63	79	129	122	84	157	54
Tenhassen Twp.	C	202	9	151	63	86	-	-	-	-	77	71	59	90	62	85	89	58	50	95	66	75	104	41
Truman	C	747	37	543	184	336	-	-	-	-	220	305	175	345	178	331	233	290	155	364	186	315	273	251
Waverly Twp.	C	154	8	129	51	77	-	-	-	-	70	58	47	79	65	63	84	43	43	85	63	63	93	36
Welcome	C	428	22	266	130	128	-	-	-	-	162	97	151	108	117	136	167	89	110	149	135	113	178	81
Westford Twp.	C	190	5	159	61	94	-	-	-	-	68	88	47	107	69	88	82	73	45	110	67	90	95	60
COUNTY: 46 TOTALS:		**11615**	**730**	**8343**	**3352**	**4674**	**-**	**-**	**-**	**-**	**4222**	**3866**	**3665**	**4406**	**3328**	**4559**	**4673**	**3350**	**2835**	**5140**	**3676**	**4173**	**5100**	**2959**
83 WATONWAN																								
Antrim Twp.	C	214	5	147	48	96	-	-	-	-	70	75	50	93	44	92	74	67	42	98	55	85	93	47
Fieldon Twp.	C	144	1	98	57	36	-	-	-	-	69	27	61	33	47	48	63	30	53	41	58	35	74	19

La Salle	C	71	7	65	37	21	-	-	-	-	42	18	34	22	33	25	39	22	26	34	33	25	43	17
Lewisville	C	171	4	110	34	61	-	-	-	-	57	40	43	52	39	52	61	35	33	60	41	49	68	29
Madelia P-1	C	768	70	554	246	282	-	-	-	-	313	217	258	249	272	257	347	173	194	328	262	238	403	124
Madelia P-2	C	463	29	296	144	129	-	-	-	-	173	105	150	109	130	141	174	93	114	157	143	110	194	80
Madelia Twp.	C	231	11	167	66	98	-	-	-	-	91	70	66	94	72	88	85	78	57	104	76	82	98	64
Riverdale Twp.	C	236	4	170	81	85	-	-	-	-	103	63	84	70	79	85	121	44	80	86	94	66	128	39
Rosendale Twp.	C	227	14	199	100	94	-	-	-	-	114	81	102	93	93	99	134	59	81	115	103	87	139	56
St. James W-1 P-1	C	465	13	342	136	191	-	-	-	-	178	150	153	170	149	171	197	127	118	206	147	170	202	126
St. James W-1 P-2	C	345	22	234	120	105	-	-	-	-	128	96	127	88	120	92	151	70	109	114	131	83	167	60
St. James W-1 P-3	C	507	24	348	162	172	-	-	-	-	198	136	183	143	174	154	213	114	145	183	165	158	225	102
St. James W-2 P-1	C	450	16	321	137	170	-	-	-	-	180	127	137	163	143	155	183	117	112	190	135	160	209	97
St. James W-2 P-2	C	353	16	241	100	123	-	-	-	-	145	80	123	99	123	98	139	89	107	120	120	99	160	70
St. James W-2 P-3	C	513	28	394	168	209	-	-	-	-	230	147	200	169	188	184	258	111	156	215	186	177	269	111
St. James Twp. P-1	C	72	6	53	20	30	-	-	-	-	25	24	21	25	17	33	28	20	20	28	23	25	31	18
St. James Twp. P-2	C	135	4	105	52	49	-	-	-	-	63	34	61	39	51	50	72	28	47	51	54	42	75	26
South Branch Twp.	C	192	7	152	36	104	-	-	-	-	62	82	39	100	54	89	72	70	30	110	42	93	81	62
COUNTY: 83 TOTALS:		**5557**	**281**	**3996**	**1744**	**2055**	**-**	**-**	**-**	**-**	**2241**	**1572**	**1892**	**1811**	**1828**	**1913**	**2411**	**1347**	**1524**	**2240**	**1868**	**1784**	**2659**	**1147**
DISTRICT: 29A TOTALS		**17172**	**1011**	**12339**	**5096**	**6729**	**-**	**-**	**-**	**-**	**6463**	**5438**	**5557**	**6217**	**5156**	**6472**	**7084**	**4697**	**4359**	**7380**	**5544**	**5957**	**7759**	**4106**
% OF VOTERS			**8.2**	**100.0**	**41.3**	**54.5**	**-**	**-**	**-**	**-**	**52.4**	**44.1**	**45.0**	**50.4**	**41.8**	**52.5**	**57.4**	**38.1**	**35.3**	**59.8**	**44.9**	**48.3**	**62.9**	**33.3**

VOTES POLLED ON: NOVEMBER 4, 1986		VOTING SYSTEM	VOTER REGISTRATION: PERSONS REGISTERED AS OF 7 A M	VOTER REGISTRATION: PERSONS REGISTERED ON ELECTION DAY	VOTER REGISTRATION: TOTAL NUMBER OF PERSONS VOTING	U.S. REP DISTRICT 1: TIMOTHY PENNY DFL	U.S. REP DISTRICT 1: PAUL GRAWE IR	U.S. REP DISTRICT 2: DAVE JOHNSON DFL	U.S. REP DISTRICT 2: VIN WEBER IR	U.S. REP DISTRICT: DFL	U.S. REP DISTRICT: IR	STATE SEN DISTRICT 29: TRACY BECKMAN DFL	STATE SEN DISTRICT 29: LOREN LEIN IR	STATE REP DIST. 29B: HENRY KALIS DFL	STATE REP DIST. 29B: RANDY SWENSON IR	GOVERNOR LT. GOV.: PERPICH AND JOHNSON DFL	GOVERNOR LT. GOV.: LUDEMAN AND STADT IR	SECRETARY OF STATE: JOAN GROWE DFL	SECRETARY OF STATE: DON KENNIG IR	STATE AUDITOR: JOHN DOLLEY DFL	STATE AUDITOR: ARNE CARLSON IR	STATE TREASURER: MICHAEL GRATH DFL	STATE TREASURER: JOHN DREW IR	ATTORNEY GENERAL: HUBERT HUMPHREY III DFL	ATTORNEY GENERAL: LEW FREEMAN IR
DISTRICT: 29B																									
7 BLUE EARTH																									
Amboy	C	361	13	265	170	74	-	-	-	-	98	151	158	88	77	162	131	114	73	177	99	143	154	99
Danville Twp.	P	178	6	109	82	26	-	-	-	-	70	38	80	28	42	64	65	41	49	57	61	42	75	32
Mapleton	C	800	64	590	467	104	-	-	-	-	382	186	436	133	309	234	387	162	275	294	350	208	446	128
Mapleton Twp.	P	187	5	108	81	26	-	-	-	-	65	43	78	30	50	58	73	35	40	67	57	49	71	37
Shelby Twp.	C	264	2	175	125	42	-	-	-	-	83	85	106	62	57	110	100	58	54	114	74	85	111	57
Sterling Twp.	P	194	10	139	107	30	-	-	-	-	67	70	89	46	61	75	93	39	52	82	70	62	94	40
COUNTY: 7 TOTALS:		**1984**	**100**	**1386**	**1032**	**302**	**0**	**0**	**-**	**-**	**765**	**573**	**947**	**387**	**596**	**703**	**849**	**449**	**543**	**791**	**711**	**589**	**951**	**393**
22 FARIBAULT																									
Barber Twp.	P	228	12	166	-	-	72	93	-	-	105	61	128	38	87	79	107	58	72	94	98	66	124	41
Blue Earth W-1	P	890	42	673	-	-	263	403	-	-	326	346	450	217	290	376	378	285	229	428	295	355	406	250
Blue Earth W-2	P	886	29	701	-	-	264	426	-	-	370	327	476	215	285	403	399	289	213	471	310	350	455	231
Blue Earth W-3	P	775	39	549	-	-	214	312	-	-	307	238	397	146	265	264	349	180	223	301	273	237	381	146
Blue Earth Twp.	P	312	12	230	-	-	90	140	-	-	130	100	166	64	107	122	144	86	83	141	116	106	153	76

VOTES POLLED ON: NOVEMBER 4, 1986

DISTRICT: 29B

	VOTING SYSTEM	VOTER REGISTRATION: PERSONS REGISTERED AS OF 7 AM	VOTER REGISTRATION: PERSONS REGISTERED ON ELECTION DAY	VOTER REGISTRATION: TOTAL NUMBER OF PERSONS VOTING	U.S. REP DISTRICT 1 (104 0102): TIMOTHY PENNY DFL	U.S. REP DISTRICT 1 (104 0201): PAUL GRAWE IR	U.S. REP DISTRICT 2 (105 0102): DAVE JOHNSON DFL	U.S. REP DISTRICT 2 (105 0201): VIN WEBER IR	U.S. REP DISTRICT: DFL	U.S. REP DISTRICT: IR	STATE SEN DISTRICT 29 (149 0201): TRACY BECKMAN DFL	STATE SEN DISTRICT 29 (149 0101): LOREEN LEIN IR	STATE REP DIST. 29B (245 0101): HENRY KALIS DFL	STATE REP DIST. 29B (245 0201): RANDY SWENSON IR	GOVERNOR LT. GOV. (331 0104): PERPICH AND JOHNSON DFL	GOVERNOR LT. GOV. (331 0203): LUDEMAN AND SCHUSTAD IR	SECRETARY OF STATE (332 0201): JOAN GROWE DFL	SECRETARY OF STATE (332 0201): DON KONIG IR	STATE AUDITOR (333 0101): JOHN DOLLEY DFL	STATE AUDITOR (333 0201): ARLSON IR	STATE TREASURER (334 0103): MICHAEL CHAEL MC GRATH DFL	STATE TREASURER (334 0202): JOHN DREW IR	ATTORNEY GENERAL (335 0103): HUBERT HUMPHREY III DFL	ATTORNEY GENERAL (335 0202): LEW FREEMAN IR
Bricelyn	P	300	10	249	-	-	146	92	-	-	206	41	225	23	156	85	192	48	129	107	166	67	200	43
Brush Creek Twp.	P	174	9	147	-	-	73	72	-	-	116	30	131	14	87	59	110	34	68	76	108	34	127	15
Clark Twp.	P	248	4	180	-	-	76	99	-	-	129	51	129	50	96	80	123	53	75	101	113	62	130	44
Delavan	P	164	6	127	-	-	45	77	-	-	75	51	89	35	53	70	76	49	40	81	56	66	82	43
Delavan Twp.	P	170	5	106	-	-	41	64	-	-	57	49	72	33	43	62	57	46	40	64	47	57	65	38
Dunbar Twp.	P	216	6	135	-	-	55	77	-	-	91	44	89	45	62	71	81	51	46	87	63	68	92	37
Easton	P	179	4	125	-	-	67	56	-	-	106	18	115	10	76	44	99	22	67	52	83	30	111	12
Elmore	P	491	20	356	-	-	178	169	-	-	189	165	245	102	149	196	219	118	129	202	184	144	234	104
Elmore Twp.	P	188	5	124	-	-	60	63	-	-	64	60	96	28	46	67	77	45	45	75	61	58	80	41
Emerald Twp.	P	196	6	150	-	-	54	95	-	-	83	67	98	52	57	90	79	68	41	105	62	84	90	56
Foster Twp.	P	215	5	155	-	-	67	85	-	-	107	47	114	38	84	70	101	52	51	101	92	58	107	44
Frost	P	157	9	142	-	-	62	78	-	-	100	41	101	40	69	72	92	45	51	87	76	59	94	44
Jo Daviess Twp.	P	208	11	156	-	-	68	85	-	-	94	62	117	39	83	70	92	61	65	87	78	76	102	50
Kiester	P	383	18	306	-	-	159	139	-	-	203	96	230	72	186	115	227	70	152	144	187	103	230	68
Kiester Twp.	P	217	8	151	-	-	90	57	-	-	107	43	131	19	102	46	121	28	82	66	106	42	125	22
Lura Twp.	P	168	4	113	-	-	52	61	-	-	70	43	78	35	43	69	68	43	43	68	56	53	80	32
Minnesota Lake	P	430	15	339	-	-	141	191	-	-	223	114	264	73	157	174	242	93	152	180	187	139	252	80
Minnesota Lake Twp.	P	144	6	93	-	-	38	54	-	-	68	24	70	23	45	44	62	29	39	52	60	31	70	23
Pilot Grove Twp.	P	148	3	113	-	-	42	70	-	-	57	56	77	36	38	75	64	49	39	74	52	59	70	43
Prescott Twp.	P	154	5	122	-	-	52	70	-	-	76	46	85	37	58	63	81	39	48	71	74	46	88	32
Rome Twp.	P	146	3	110	-	-	42	65	-	-	77	31	78	29	45	63	67	39	39	67	55	48	78	30
Seely Twp.	P	185	3	148	-	-	89	59	-	-	106	39	127	20	93	54	116	30	86	61	103	41	125	22
Verona Twp.	P	294	4	212	-	-	79	132	-	-	100	112	149	60	71	139	111	100	71	140	90	118	129	81
Walnut Lake Twp.	P	165	6	132	-	-	76	54	-	-	108	23	109	23	80	49	94	36	69	61	90	37	104	23
Walters	P	67	8	52	-	-	31	21	-	-	40	12	44	8	33	18	43	9	30	19	36	13	44	8
Wells	P	1675	45	1061	-	-	477	547	-	-	732	320	826	222	559	473	706	318	378	654	570	414	765	260
Winnebago	P	1016	32	699	-	-	223	467	-	-	321	370	435	252	274	410	353	327	237	440	297	378	400	287
Winnebago Twp.	P	149	3	88	-	-	33	54	-	-	44	44	69	19	37	48	44	43	27	60	42	45	60	28
COUNTY: 22 TOTALS:		**11338**	**397**	**8210**	**0**	**0**	**3519**	**4527**	**-**	**-**	**4987**	**3171**	**6010**	**2117**	**3916**	**4120**	**5174**	**2843**	**3159**	**4817**	**4286**	**3544**	**5653**	**2354**
24 FREEBORN																								
Carlston Twp.	C	239	13	147	107	34	-	-	-	-	78	59	101	38	66	67	86	52	53	86	79	57	104	37
Freeborn	C	210	12	145	128	16	-	-	-	-	110	32	121	22	64	68	107	32	67	77	84	53	115	29
Freeborn Twp.	C	231	9	141	113	20	-	-	-	-	101	31	108	26	76	51	102	30	71	65	93	37	116	20
Hartland	C	220	13	134	108	20	-	-	-	-	99	29	100	28	69	51	89	34	69	53	81	38	100	26
Hartland Twp.	C	202	7	136	99	25	-	-	-	-	84	39	89	35	71	57	87	39	70	58	82	39	92	36
COUNTY: 24 TOTALS:		**1102**	**54**	**703**	**555**	**115**	**0**	**0**	**-**	**-**	**472**	**190**	**519**	**149**	**346**	**294**	**471**	**187**	**330**	**339**	**419**	**224**	**527**	**148**

46 MARTIN																									
Center Creek Twp. ...	C	199	4	131	-	-	51	76	-	-	66	62	84	42	45	81	69	58	36	88	55	69	74	54
Granada	C	194	10	142	-	-	56	78	-	-	73	61	84	52	63	70	87	51	52	87	75	62	95	44
Nashville Twp.	C	147	3	97	-	-	36	57	-	-	38	57	55	38	35	55	47	46	35	58	40	53	59	36
Pleasant Prairie	C	203	2	126	-	-	52	70	-	-	74	50	86	36	44	74	71	52	46	78	62	60	75	48
COUNTY: 46 TOTALS:		**743**	**19**	**496**	**0**	**0**	**195**	**281**	**-**	**-**	**251**	**230**	**309**	**168**	**187**	**280**	**274**	**207**	**169**	**311**	**232**	**244**	**303**	**182**
81 WASECA																									
Byron Twp.	P	185	5	132	98	33	-	-	-	-	89	41	75	52	67	65	88	43	63	63	74	54	101	28
Freedom Twp.	P	275	5	174	115	58	-	-	-	-	92	79	108	63	63	111	100	70	72	100	79	92	102	68
New Richland	C	669	36	455	343	94	-	-	-	-	286	138	246	187	211	199	286	136	190	234	244	172	310	119
New Richland Twp. ...	C	274	8	185	122	61	-	-	-	-	106	73	84	97	70	105	105	70	75	105	90	87	114	67
Otisco Twp.	C	359	15	242	168	68	-	-	-	-	131	99	98	136	96	131	135	100	81	154	104	127	142	88
Vivian Twp.	C	215	5	143	96	40	-	-	-	-	71	67	76	59	42	93	77	55	45	91	62	72	89	49
Waldorf	P	162	4	108	75	33	-	-	-	-	63	44	76	31	29	78	57	50	47	57	51	52	63	40
Wilton Twp.	C	225	8	151	112	35	-	-	-	-	87	56	80	64	60	84	93	49	59	82	75	64	97	48
COUNTY: 81 TOTALS:		**2364**	**86**	**1590**	**1129**	**422**	**0**	**0**	**-**	**-**	**925**	**597**	**843**	**689**	**638**	**866**	**941**	**573**	**632**	**886**	**779**	**720**	**1018**	**507**
DISTRICT: 29B TOTALS		**17531**	**656**	**12385**	**2716**	**839**	**3714**	**4808**	**-**	**-**	**7400**	**4761**	**8628**	**3510**	**5683**	**6263**	**7709**	**4259**	**4833**	**7144**	**6427**	**5321**	**8452**	**3584**
% OF VOTERS			**5.3**	**100.0**	**21.9**	**6.8**	**30.0**	**38.8**	**-**	**-**	**59.7**	**38.4**	**69.7**	**28.3**	**45.9**	**50.6**	**62.2**	**34.4**	**39.0**	**57.7**	**51.9**	**43.0**	**68.2**	**28.9**

VOTES POLLED ON: NOVEMBER 4, 1986

DISTRICT: 30A

	VOTING SYSTEM	VOTER REGISTRATION: PERSONS REGISTERED AS OF 7 A M	VOTER REGISTRATION: PERSONS REGISTERED ON ELECTION DAY	VOTER REGISTRATION: TOTAL NUMBER OF PERSONS VOTING	U.S. REP DISTRICT 1: TIMOTHY PENNY DFL	U.S. REP DISTRICT 1: PAUL GRAWE IR	U.S. REP DISTRICT: DFL	U.S. REP DISTRICT: IR	U.S. REP DISTRICT: DFL	U.S. REP DISTRICT: IR	STATE SEN DISTRICT 30: JANIS RAY DFL	STATE SEN DISTRICT 30: MEL FREDERICK IR	STATE REP DIST. 30A: DICK LEONARD DFL	STATE REP DIST. 30A: DEAN HARTLE IR	GOVERNOR LT. GOV.: PERPICH AND JOHNSON DFL	GOVERNOR LT. GOV.: LUDEMAN AND SCHULSTAD IR	SECRETARY OF STATE: JOAN GROWE DFL	SECRETARY OF STATE: DON KOENIG IR	STATE AUDITOR: JOHN DOLLEY DFL	STATE AUDITOR: ARNE CARLSON IR	STATE TREASURER: MICHAEL CHAPPELL DFL	STATE TREASURER: MICHAEL GRATH IR	STATE TREASURER: JOHN DREW DFL	STATE TREASURER: JOHN DREW IR	ATTORNEY GENERAL: HUBERT HUMPHREY III DFL	ATTORNEY GENERAL: LEW FREEMAN IR
20 DODGE																										
Claremont	P	282	28	239	169	66	-	-	-	-	84	154	95	144	100	132	156	77	106	125	113	111	165	67
Claremont Twp.	P	243	11	157	106	51	-	-	-	-	46	105	55	99	63	91	92	60	58	90	61	83	88	61
Concord Twp.	P	333	15	238	145	83	-	-	-	-	75	157	85	140	109	115	126	96	81	136	95	119	146	82
Dodge Center	P	1141	118	836	546	276	-	-	-	-	261	552	293	518	391	413	492	312	296	505	381	406	516	287
Ellington Twp.	P	192	14	141	93	48	-	-	-	-	47	91	72	66	63	77	71	68	51	86	55	79	85	53
Mantorville	P	472	42	295	209	74	-	-	-	-	94	197	136	143	133	147	146	115	73	189	122	127	185	88
Mantorville Twp.	P	704	55	421	292	119	-	-	-	-	116	286	192	209	203	203	236	159	127	270	183	207	251	151
Milton Twp.	P	393	26	267	194	66	-	-	-	-	102	151	123	126	140	124	171	79	111	134	138	101	178	72
Wasioja Twp.	P	584	29	328	195	116	-	-	-	-	76	234	118	192	158	160	171	131	96	206	122	170	189	118
West Concord	P	423	40	394	248	142	-	-	-	-	193	200	130	258	180	211	220	165	141	241	157	220	246	140
COUNTY: 20 TOTALS:		**4767**	**378**	**3316**	**2197**	**1041**	**-**	**-**	**-**	**-**	**1094**	**2127**	**1299**	**1895**	**1540**	**1673**	**1881**	**1262**	**1140**	**1982**	**1427**	**1623**	**2049**	**1119**

VOTES POLLED ON: NOVEMBER 4, 1986

DISTRICT: 30A

		VOTER REGISTRATION			U.S. REP DISTRICT 1		U.S. REP DISTRICT		U.S. REP DISTRICT		STATE SEN DISTRICT 30		STATE REP DIST. 30A		GOVERNOR LT. GOV.		SECRETARY OF STATE		STATE AUDITOR		STATE TREASURER		ATTORNEY GENERAL	
	VOTING SYSTEM	PERSONS REGISTERED	PERSONS REGISTERED ON AS OF 7 A M	ELECTION DAY	TIMOTHY PENNY DFL	PAUL GRAWE IR					JANIS RAY DFL	MEL FREDERICK IR	DICK LEONARD DFL	DEAN HARTLE IR	PERPICH AND JOHNSON DFL	LUDEMAN AND SCHULSTAD IR	JOAN GROWE DFL	DON KOENIG IR	JOHN DOLLEY DFL	ARNE CARLSON IR	MICHAEL MCGARTH DFL	JOHN DREW IR	HUBERT HUMPHREY III DFL	LEW FREEMAN IR
74 STEELE																								
Clinton Falls Twp.	C	308	9	169	97	61	-	-	-	-	43	117	57	99	67	89	82	74	58	100	59	95	105	57
Havana Twp.	C	365	13	231	154	68	-	-	-	-	68	152	71	153	89	33	125	98	89	135	104	117	143	82
Medford	C	477	18	244	188	43	-	-	-	-	81	148	112	119	123	98	161	67	106	125	127	98	182	55
Medford Twp.	C	261	6	138	80	47	-	-	-	-	30	93	40	83	42	85	60	59	41	85	56	67	88	41
Merton Twp.	C	233	5	129	88	35	-	-	-	-	55	68	67	56	53	61	72	43	62	57	65	51	81	40
Owatonna W-1 P-1 ...	C	1105	38	368	197	156	-	-	-	-	94	252	89	265	125	225	175	171	87	259	115	227	198	160
Owatonna W-1 P-2 ...	C	903	25	552	312	222	-	-	-	-	132	399	130	397	207	321	268	251	134	389	181	329	315	222
Owatonna W-1 P-3 ...	C	778	42	509	309	178	-	-	-	-	142	346	126	364	186	297	243	231	137	351	179	312	294	204
Owatonna W-2 P-1 ...	C	739	32	413	269	116	-	-	-	-	140	244	133	256	170	198	224	156	142	245	182	198	272	122
Owatonna W-2 P-2 ...	C	689	38	326	199	121	-	-	-	-	101	219	89	230	121	190	175	139	99	220	133	183	201	120
Owatonna W-2 P-3 ...	C	696	35	295	195	90	-	-	-	-	94	181	100	181	121	152	172	105	101	184	135	142	197	90
Owatonna W-3 P-1 ...	C	662	41	284	158	117	-	-	-	-	85	182	99	178	100	163	136	129	83	181	107	146	152	119
Owatonna W-3 P-2 ...	C	739	42	414	293	112	-	-	-	-	156	243	150	255	188	203	253	140	150	247	204	184	284	122
Owatonna W-3 P-3 ...	C	572	30	217	141	71	-	-	-	-	74	133	73	136	100	103	119	87	73	137	107	98	139	72
Owatonna W-4 P-1 ...	C	708	40	578	252	119	-	-	-	-	118	251	133	238	165	196	220	141	137	233	159	204	261	114
Owatonna W-4 P-2 ...	C	794	51	427	255	143	-	-	-	-	115	275	111	291	139	246	209	170	126	270	156	227	257	154
Owatonna W-4 P-3 ...	C	822	39	454	282	160	-	-	-	-	149	289	168	286	181	250	241	181	154	281	178	243	299	150
Owatonna W-5 P-1 ...	C	686	44	276	196	75	-	-	-	-	91	178	108	160	128	141	175	96	114	159	147	125	200	74
Owatonna W-5 P-2 ...	C	727	56	300	211	82	-	-	-	-	85	206	99	195	128	164	172	118	93	194	130	150	214	83
Owatonna W-5 P-3 ...	C	759	34	396	272	113	-	-	-	-	133	256	118	270	169	212	224	159	127	260	160	118	257	132
Owatonna Twp.	L	652	27	357	223	117	-	-	-	-	101	226	113	225	142	208	183	138	113	202	150	163	213	123
COUNTY: 74 TOTALS:		**13675**	**665**	**7077**	**4371**	**2246**	**-**	**-**	**-**	**-**	**2087**	**4458**	**2186**	**4437**	**2744**	**3635**	**3689**	**2753**	**2226**	**4314**	**2834**	**3477**	**4352**	**2336**
DISTRICT: 30A TOTALS		**18442**	**1043**	**10393**	**6568**	**3287**	**-**	**-**	**-**	**-**	**3181**	**6585**	**3485**	**6332**	**4284**	**5308**	**5570**	**4015**	**3366**	**6296**	**4261**	**5100**	**6401**	**3455**
% OF VOTERS			**10.0**	**100.0**	**63.2**	**31.6**	**-**	**-**	**-**	**-**	**30.6**	**63.4**	**33.5**	**60.9**	**41.2**	**51.1**	**53.6**	**38.6**	**32.4**	**60.6**	**41.0**	**49.1**	**61.6**	**33.2**

VOTES POLLED ON: NOVEMBER 4, 1986

DISTRICT: 30B

	VOTING SYSTEM	VOTER REGISTRATION: PERSONS REGISTERED AS OF 7 AM	VOTER REGISTRATION: PERSONS REGISTERED ON ELECTION DAY	VOTER REGISTRATION: TOTAL NUMBER OF PERSONS VOTING	U.S. REP DISTRICT 1: TIMOTHY PENNY DFL	U.S. REP DISTRICT 1: PAUL GRAWE IR	U.S. REP DISTRICT: DFL	U.S. REP DISTRICT: IR	U.S. REP DISTRICT: DFL	U.S. REP DISTRICT: IR	STATE SEN DISTRICT 30: JANIS RAY DFL	STATE SEN DISTRICT 30: MEL FREDERICK IR	STATE REP DIST. 30B: JERRY SCHOENFELD DFL	STATE REP DIST. 30B: HARLAN BUCK IR	GOVERNOR LT. GOV.: PERPICH AND JOHNSON DFL	GOVERNOR LT. GOV.: LUDEMAN AND SCHULSTAD IR	SECRETARY OF STATE: JOAN GROWE DFL	SECRETARY OF STATE: DON KONIG IR	STATE AUDITOR: JOHN DOLEY DFL	STATE AUDITOR: ARNE CARLSON IR	STATE TREASURER: MICHAEL GRATH DFL	STATE TREASURER: JOHN DREW IR	ATTORNEY GENERAL: HUBERT HUMPHREY III DFL	ATTORNEY GENERAL: LEW FREEMAN IR
20 DODGE																								
Ashland Twp.	P	231	18	175	134	41	-	-	-	-	66	108	118	56	93	81	95	77	74	95	95	70	127	47
Canisteo Twp.	P	411	18	249	173	74	-	-	-	-	87	155	130	112	127	121	144	94	79	156	111	124	161	85
Hayfield	P	838	45	585	446	134	-	-	-	-	193	381	303	279	339	236	399	172	267	301	342	222	424	151
Hayfield Twp.	P	257	13	156	119	35	-	-	-	-	66	88	89	66	79	77	111	44	81	72	99	55	118	32
Kasson	L	1775	169	1065	773	256	-	-	-	-	298	697	631	358	550	484	690	250	297	616	540	365	738	245
Ripley Twp.	P	117	7	69	43	26	-	-	-	-	25	44	39	30	30	39	41	27	29	39	34	34	40	28
Vernon Twp.	P	355	24	253	211	41	-	-	-	-	147	102	180	73	173	78	202	49	141	104	175	67	204	47
Westfield Twp.	P	285	3	142	110	32	-	-	-	-	58	78	78	63	68	71	96	45	65	73	77	58	109	30
COUNTY: 20 TOTALS:		**4269**	**297**	**2694**	**2009**	**639**	**-**	**-**	**-**	**-**	**940**	**1653**	**1568**	**1037**	**1459**	**1187**	**1778**	**758**	**1033**	**1456**	**1473**	**995**	**1921**	**665**
24 FREEBORN																								
Bath Twp.	C	310	13	202	127	66	-	-	-	-	91	94	126	68	93	98	113	73	91	103	110	81	123	72
Clarks Grove	C	341	28	264	195	60	-	-	-	-	127	117	167	83	123	117	164	75	115	136	147	100	180	76
Geneva	C	271	14	139	99	38	-	-	-	-	60	72	91	44	58	62	89	43	62	73	72	61	94	44
Geneva Twp.	C	265	13	156	118	36	-	-	-	-	72	76	104	47	80	60	97	53	72	78	84	62	105	46
Hollandale	C	197	8	147	52	82	-	-	-	-	29	101	50	83	28	96	48	80	27	111	36	97	53	82
Newry Twp.	C	287	8	178	128	48	-	-	-	-	74	99	113	62	78	94	98	75	85	87	97	72	116	56
COUNTY: 24 TOTALS:		**1671**	**84**	**1086**	**719**	**330**	**-**	**-**	**-**	**-**	**453**	**559**	**651**	**387**	**460**	**527**	**609**	**399**	**452**	**588**	**546**	**473**	**671**	**376**
50 MOWER																								
Brownsdale	P	410	28	329	248	75	-	-	-	-	147	176	224	102	172	149	211	108	165	151	198	117	235	84
Red Rock Twp.	P	514	23	358	277	78	-	-	-	-	182	160	251	98	192	151	245	105	203	139	220	122	259	79
Udolpho Twp.	P	333	5	223	175	48	-	-	-	-	111	108	153	70	124	94	107	116	124	98	149	70	168	46
Waltham	P	110	8	84	73	10	-	-	-	-	47	37	72	11	49	31	59	25	48	34	54	30	57	22
Waltham Twp.	P	239	13	181	137	38	-	-	-	-	75	98	126	52	83	90	116	54	89	79	107	63	124	46
COUNTY: 50 TOTALS:		**1606**	**77**	**1175**	**910**	**249**	**-**	**-**	**-**	**-**	**562**	**579**	**826**	**333**	**620**	**515**	**738**	**408**	**629**	**501**	**728**	**402**	**843**	**277**
74 STEELE																								
Aurora Twp.	C	369	11	233	176	40	-	-	-	-	108	105	152	62	112	103	149	61	120	98	132	79	172	47
Berlin Twp.	C	288	12	149	108	32	-	-	-	-	66	69	100	40	72	66	98	41	71	70	85	53	103	38
Blooming Prairie	C	1136	132	722	527	149	-	-	-	-	272	386	445	218	345	299	448	209	290	381	398	265	504	180
Blooming Prairie Twp.	C	300	15	170	132	30	-	-	-	-	83	83	116	52	92	66	124	42	91	71	105	55	128	35
Deerfield Twp.	C	301	10	164	116	44	-	-	-	-	65	92	106	55	60	93	91	69	56	100	73	83	112	50

VOTES POLLED ON: NOVEMBER 4, 1986

DISTRICT: 30B	VOTING SYSTEM	VOTER REGISTRATION: PERSONS REGISTERED AS OF 7 A M	PERSONS REGISTERED ON ELECTION DAY	TOTAL NUMBER OF PERSONS VOTING	U.S. REP DISTRICT 1: TIMOTHY PENNY DFL	PAUL GRAWE IR	U.S. REP DISTRICT: DFL	IR	U.S. REP DISTRICT: DFL	IR	STATE SEN DISTRICT 30: JANIS RAY DFL	MEL FREDERICK IR	STATE REP DIST. 30B: JERRY SCHOENFELD DFL	HARLAN BUCK IR	GOVERNOR LT. GOV.: PERPICH AND JOHNSON DFL	LUDEMAN AND SCHULSTAD IR	SECRETARY OF STATE: JOAN GROWE DFL	DON KOENIG IR	STATE AUDITOR: JOHN DOLLEY DFL	ARNE CARLSON IR	STATE TREASURER: MICHAEL GRATH DFL	JOHN DREW IR	ATTORNEY GENERAL: HUBERT HUMPHREY III DFL	LEW FREEMAN IR
Ellendale	C	363	22	198	140	45	-	-	-	-	69	111	110	71	89	94	112	69	75	105	95	82	124	63
Lemond Twp.	C	301	9	145	101	37	-	-	-	-	54	81	87	49	56	81	89	46	55	84	65	72	105	36
Meriden Twp.	C	421	13	243	151	72	-	-	-	-	69	155	122	102	94	124	123	94	79	145	90	123	142	82
Somerset Twp.	C	509	23	284	206	64	-	-	-	-	109	160	181	88	134	132	181	85	141	130	156	104	201	71
Summit Twp.	C	317	9	202	139	35	-	-	-	-	72	95	128	44	88	80	116	50	92	78	107	60	135	38
COUNTY: 74 TOTALS:		**4305**	**256**	**2510**	**1796**	**548**	**-**	**-**	**-**	**-**	**967**	**1337**	**1547**	**781**	**1142**	**1138**	**1531**	**766**	**1070**	**1262**	**1306**	**976**	**1726**	**640**
81 WASECA																								
Blooming Grove Twp.	C	305	12	208	146	56	-	-	-	-	68	128	124	74	88	104	129	71	83	116	107	87	137	64
Waseca W-1 P-A	C	444	19	237	157	64	-	-	-	-	79	131	152	69	108	106	147	74	96	127	114	101	168	64
Waseca W-1 P-B	C	1039	102	666	515	142	-	-	-	-	242	399	457	195	327	289	429	206	263	384	335	298	478	171
Waseca W-2 P-A	C	1041	66	671	454	199	-	-	-	-	199	430	413	237	295	331	378	151	223	414	280	337	413	230
Waseca W-2 P-B	C	610	40	398	272	107	-	-	-	-	112	263	247	128	193	170	228	149	135	245	170	204	245	134
Waseca W-3 P-A	C	846	52	381	296	66	-	-	-	-	147	192	279	89	183	162	252	101	191	174	221	126	286	81
Waseca W-3 P-B	C	779	55	557	412	115	-	-	-	-	184	320	375	149	260	241	342	168	230	289	279	228	374	158
Woodville Twp.	C	612	46	450	308	122	-	-	-	-	125	294	277	149	184	233	244	175	139	292	189	234	269	160
COUNTY: 81 TOTALS:		**5676**	**392**	**3568**	**2560**	**871**	**-**	**-**	**-**	**-**	**1156**	**2157**	**2324**	**1090**	**1638**	**1636**	**2149**	**1095**	**1360**	**2041**	**1695**	**1615**	**2370**	**1062**
DISTRICT: 30B TOTALS		**17527**	**1106**	**11033**	**7994**	**2637**	**-**	**-**	**-**	**-**	**4078**	**6285**	**6916**	**3628**	**5319**	**5003**	**6805**	**3426**	**4544**	**5848**	**5748**	**4461**	**7531**	**3020**
% OF VOTERS			**10.0**	**100.0**	**72.5**	**23.9**	**-**	**-**	**-**	**-**	**37.0**	**57.0**	**62.7**	**32.9**	**48.2**	**45.3**	**61.7**	**31.1**	**41.2**	**53.0**	**52.1**	**40.4**	**68.3**	**27.4**

VOTES POLLED ON: NOVEMBER 4, 1986		VOTER REGISTRATION					U.S. REP DISTRICT 1		U.S. REP DISTRICT		U.S. REP DISTRICT		STATE SEN DISTRICT 31		STATE REP DIST. 31A		GOVERNOR LT. GOV.		SECRETARY OF STATE		STATE AUDITOR		STATE TREASURER		ATTORNEY GENERAL	
DISTRICT: 31A	VOTING SYSTEM	PERSONS REGISTERED	PERSONS AGE 7 AM	PERSONS REGISTERED ON ELECTION DAY	TOTAL NUMBER OF PERSONS VOTING		TIMOTHY PENNY 140102	PAUL GRAWE 140201					PAT PIPER 151102	JACK DIBBLE 151201	COLLIN MINEHART 248101	BOB HAUKOOS 248201	PERPICH AND JOHNSON 310104	LUDEMAN AND SCHULSTAD 310203	JOAN GROWE 320201	DON KOENIG 320201	JOHN DOLEY 330101	ANNE CARLSON 330201	MICHAEL GRATH 340103	JOHN DREW 340202	HUBERT HUMPHREY III 350103	LEW FREEMAN 350202
							DFL	IR	DFL	IR	DFL	IR	DFL	IR	DFL	IR	DFL	IR	DFL	IR	DFL	IR	DFL	IR	DFL	IR
24 FREEBORN																										
Albert Lea W-1 P-1 ...	C	1206	49	761	536	212	-	-	-	-	421	323	256	487	374	343	484	246	326	416	402	320	530	217
Albert Lea W-1 P-2 ...	C	792	43	571	295	256	-	-	-	-	195	358	114	440	190	353	261	288	138	411	170	371	279	276
Albert Lea W-2 P-1 ...	C	1057	49	593	374	196	-	-	-	-	311	257	174	391	286	262	346	206	224	338	274	280	376	198
Albert Lea W-2 P-2 ..	C	769	30	383	283	79	-	-	-	-	230	140	170	195	229	129	261	96	210	157	240	118	295	74
Albert Lea W-3 P-1 ...	C	1032	62	615	443	126	-	-	-	-	377	195	272	295	332	202	406	145	316	254	371	184	460	121
Albert Lea W-3 P-2 ..	C	736	32	439	327	107	-	-	-	-	249	182	150	283	203	210	292	134	189	240	245	171	317	113
Albert Lea W-4 P-1 ...	C	1159	55	758	550	174	-	-	-	-	450	276	281	442	407	291	491	223	367	361	434	272	553	182
Albert Lea W-4 P-2 ..	C	742	26	453	320	118	-	-	-	-	254	184	171	270	240	175	288	135	213	225	253	175	310	129
Albert Lea W-5 P-1 ...	C	1331	72	703	530	141	-	-	-	-	453	224	349	324	391	245	505	156	407	265	456	196	545	135
Albert Lea W-6 P-1 ...	C	1222	58	717	559	126	-	-	-	-	451	233	336	359	431	223	510	166	405	286	478	204	561	137
Albert Lea W-6 P-2 ..	C	535	26	254	205	43	-	-	-	-	168	84	118	130	153	82	193	56	153	100	179	66	204	46
Albert Lea Twp.	C	812	35	521	377	128	-	-	-	-	318	187	206	301	269	218	343	153	258	249	303	198	366	137
Alden	C	389	18	248	193	46	-	-	-	-	147	86	71	171	120	106	160	73	98	134	135	89	173	63
Alden Twp.	C	210	7	122	93	26	-	-	-	-	74	44	38	80	52	58	75	40	53	65	71	46	86	30
Bancroft Twp.	C	783	44	527	368	129	-	-	-	-	305	201	191	319	271	216	330	174	244	267	293	217	353	165
Conger	C	106	0	79	45	30	-	-	-	-	31	46	21	55	30	34	45	30	29	47	42	34	47	28
Emmons	C	290	12	187	141	34	-	-	-	-	98	77	63	109	104	65	123	44	83	90	102	70	132	46
Freeman Twp.	C	336	6	193	149	37	-	-	-	-	124	63	73	113	102	76	132	50	99	89	125	61	145	43
Glenville	C	486	24	321	246	55	-	-	-	-	183	117	96	207	177	106	204	78	161	131	184	98	237	59
Hayward	C	184	6	117	89	25	-	-	-	-	68	44	37	75	60	44	76	34	53	57	60	46	87	27
Hayward Twp.	C	288	11	189	148	35	-	-	-	-	124	55	68	113	111	62	136	45	93	85	106	68	142	41
Manchester	C	55	7	45	37	2	-	-	-	-	32	6	27	12	28	7	32	8	25	13	30	7	34	7
Manchester Twp.	C	306	15	196	149	43	-	-	-	-	127	61	93	96	102	79	136	52	112	77	121	62	145	42
Mansfield Twp.	C	213	9	144	116	26	-	-	-	-	86	57	58	84	69	65	93	48	73	66	87	53	105	37
Moscow Twp.	C	384	23	258	182	66	-	-	-	-	144	108	120	115	109	120	157	88	122	123	135	107	156	89
Nunda Twp.	C	245	5	155	121	27	-	-	-	-	95	50	71	76	83	60	114	31	86	59	101	43	116	29
Pickerel Lake Twp. ...	C	429	21	297	212	76	-	-	-	-	163	122	93	198	137	143	184	103	125	163	158	123	207	84
Riceland Twp.	C	335	9	212	158	52	-	-	-	-	121	89	84	122	104	93	132	69	101	104	117	88	143	65
Shell Rock Twp.	C	290	18	174	118	47	-	-	-	-	96	67	68	96	76	76	113	50	89	75	104	57	118	46
Twin Lakes	C	99	5	65	50	12	-	-	-	-	42	21	31	29	31	28	44	13	42	20	45	15	46	16
COUNTY: 24 TOTALS:		**16821**	**777**	**10297**	**7414**	**2474**	-	-	-	-	**5937**	**3957**	**3900**	**5987**	**5271**	**4171**	**6666**	**3034**	**4894**	**4967**	**5821**	**3839**	**7268**	**2682**
DISTRICT: 31A TOTALS		**16821**	**777**	**10297**	**7414**	**2474**	-	-	-	-	**5937**	**3957**	**3900**	**5987**	**5271**	**4171**	**6666**	**3034**	**4894**	**4967**	**5821**	**3839**	**7268**	**2682**
% OF VOTERS			**7.5**	**100.0**	**72.0**	**24.0**	-	-	-	-	**57.7**	**38.4**	**37.9**	**58.1**	**51.2**	**40.5**	**64.7**	**29.5**	**47.5**	**48.2**	**56.5**	**37.3**	**70.6**	**26.0**

VOTES POLLED ON: NOVEMBER 4, 1986		VOTER REGISTRATION				U.S. REP DISTRICT 1		U.S. REP DISTRICT		U.S. REP DISTRICT		STATE SEN DISTRICT 31		STATE REP DIST. 31B		GOVERNOR LT. GOV.		SECRETARY OF STATE		STATE AUDITOR		STATE TREASURER		ATTORNEY GENERAL	
DISTRICT: 31B	VOTING SYSTEM	PERSONS REGISTERED	PERSONS AS OF 7 A M	PERSONS REGISTERED ON ELECTION DAY	TOTAL NUMBER OF PERSONS VOTING	TIMOTHY PENNY 1401 02 DFL	PAUL GRAWE 1402 01 IR	DFL	IR	DFL	IR	PAT PIPER 1510 02 DFL	JACK DIBBLE 1510 01 IR	LEO REDDING 2490 1 DFL	KEITH LEIF 2490 1 IR	PERPICH AND JOHNSON 3310 4 DFL	LUDEMAN AND SCHULSTAD 3310 3 IR	JOAN GROWE 3320 1 DFL	DON KONING 3320 1 IR	JOHN DOOLEY 3330 1 DFL	ARNE CARLSON 3330 1 IR	MICHAEL GRATH 3340 3 DFL	JOHN DREW 3340 2 IR	HUBERT HUMPHREY III 3350 3 DFL	LEW FREEMAN 3350 2 IR
24 FREEBORN																									
London Twp.	C	229	10	170	138	26	-	-	-	-	112	53	113	48	85	71	124	39	83	82	102	58	130	36
Myrtle	C	49	3	32	28	2	-	-	-	-	21	6	23	5	17	10	23	5	16	10	18	9	25	5
Oakland Twp.	C	291	8	178	129	44	-	-	-	-	111	62	101	70	92	78	121	53	93	81	105	63	125	48
COUNTY: 24 TOTALS:		**569**	**21**	**380**	**295**	**72**	**-**	**-**	**-**	**-**	**244**	**121**	**237**	**123**	**194**	**159**	**268**	**97**	**192**	**173**	**225**	**130**	**280**	**89**
50 MOWER																									
Austin W-1 P-1	C	1007	54	667	507	131	-	-	-	-	407	227	429	203	375	224	461	156	363	271	413	202	497	143
Austin W-1 P-2	C	1078	52	752	622	113	-	-	-	-	479	242	517	212	458	232	576	146	458	270	526	184	606	117
Austin W-1 P-3	C	1208	56	914	647	230	-	-	-	-	498	374	542	339	499	358	621	249	484	395	558	298	672	207
Austin W-1 P-4	C	1147	36	811	559	218	-	-	-	-	456	328	492	290	454	306	552	227	417	370	470	292	605	196
Austin W-2 P-1	C	1085	68	732	548	159	-	-	-	-	436	261	446	252	375	286	501	192	397	307	457	224	535	150
Austin W-2 P-2	C	874	31	617	473	121	-	-	-	-	366	232	385	203	354	207	452	134	345	249	403	169	474	124
Austin W-2 P-3	C	770	48	573	384	169	-	-	-	-	309	249	310	246	284	256	364	181	262	281	299	230	400	144
Austin W-2 P-4	C	1114	39	819	613	187	-	-	-	-	486	314	514	276	479	288	590	202	416	375	504	273	613	184
Austin W-2 P-5	C	1049	60	690	430	241	-	-	-	-	326	349	357	316	307	340	412	246	274	393	327	328	437	223
Austin W-3 P-1	C	932	34	613	514	76	-	-	-	-	405	186	453	134	390	163	501	89	435	160	464	115	498	87
Austin W-3 P-2	C	866	32	557	467	69	-	-	-	-	374	163	405	131	347	159	447	87	386	154	430	93	472	65
Austin W-3 P-3	C	1259	56	901	710	161	-	-	-	-	542	326	621	255	556	275	700	173	575	301	646	212	731	142
Austin W-3 P-4	C	1362	47	991	825	135	-	-	-	-	650	312	725	237	647	265	778	170	648	317	731	201	820	136
Austin Twp.	P	1222	47	885	669	210	-	-	-	-	513	352	572	303	501	355	645	227	535	342	592	273	642	212
Lansing Twp.	P	872	40	609	489	114	-	-	-	-	387	215	431	174	354	227	483	121	409	188	454	140	468	115
Lyle	P	344	13	237	185	47	-	-	-	-	165	69	185	47	128	104	173	56	130	96	155	66	186	41
Lyle Twp.	P	247	13	175	149	25	-	-	-	-	111	61	131	41	94	76	142	32	108	65	130	42	146	24
Mapleview	P	128	2	84	77	6	-	-	-	-	62	21	67	15	59	20	76	8	66	17	71	10	74	8
Nevada Twp.	P	252	10	182	138	43	-	-	-	-	107	72	124	58	94	83	139	43	108	72	122	56	137	37
Rose Creek	P	250	12	197	173	20	-	-	-	-	135	55	150	42	113	79	162	30	131	55	154	27	164	28
Windom Twp.	P	371	5	265	218	45	-	-	-	-	176	81	185	73	156	100	195	60	182	75	191	60	217	42
COUNTY: 50 TOTALS:		**17437**	**755**	**12271**	**9397**	**2520**	**-**	**-**	**-**	**-**	**7390**	**4489**	**8041**	**3847**	**7024**	**4403**	**8970**	**2829**	**7129**	**4753**	**8097**	**3495**	**9394**	**2425**
DISTRICT: 31B TOTALS		**18006**	**776**	**12651**	**9692**	**2592**	**-**	**-**	**-**	**-**	**7634**	**4610**	**8278**	**3970**	**7218**	**4562**	**9238**	**2926**	**7321**	**4926**	**8322**	**3625**	**9674**	**2514**
% OF VOTERS			**6.1**	**100.0**	**76.6**	**20.5**	**-**	**-**	**-**	**-**	**60.3**	**36.4**	**65.4**	**31.4**	**57.1**	**36.1**	**73.0**	**23.1**	**57.9**	**38.9**	**65.8**	**28.7**	**76.5**	**19.9**

VOTES POLLED ON: NOVEMBER 4, 1986		VOTER REGISTRATION			U.S. REP DISTRICT 1		U.S. REP DISTRICT		U.S. REP DISTRICT		STATE SEN DISTRICT 32		STATE REP DIST. 32A		GOVERNOR LT. GOV.		SECRETARY OF STATE		STATE AUDITOR		STATE TREASURER		ATTORNEY GENERAL	
DISTRICT: 32A	VOTING SYSTEM	PERSONS REGISTERED	PERSONS REGISTERED ON ELECTION DAY	TOTAL NUMBER OF PERSONS VOTING	TIMOTHY PENNY 1040102 DFL	PAUL GRAWE 1040201 IR					JEROME GUNDERSON 1520101 DFL	DUANE BENSON 1520201 IR	DICK RUD 2500101 DFL	DON FRERICHS 2500201 IR	PERPICH AND JOHNSON 3310104 DFL	LUDEMAN AND SCHULSTAD 3310203 IR	JOAN GROWE 3320201 DFL	DON KONIG 3320201 IR	JOHN DOLEY 3330101 DFL	ARNE CARLSON 3330201 IR	MICHAEL GRATH 3340103 DFL	JOHN DREW 3340202 IR	HUBERT HUMPHREY III 3350103 DFL	LEW FREEMAN 3350202 IR
55 OLMSTED																								
Byron	C	1124	74	630	438	177	-	-	-	-	224	384	234	378	313	309	382	234	225	386	308	296	429	188
Dover	C	184	14	128	93	31	-	-	-	-	46	74	55	67	62	61	78	44	43	76	65	53	77	42
Dover Twp.	C	225	8	126	80	43	-	-	-	-	28	95	39	84	53	68	71	53	41	80	54	63	77	46
Elmira Twp.	C	195	10	108	71	32	-	-	-	-	32	67	45	55	51	46	61	39	39	58	56	44	64	34
Eyota	C	635	25	397	268	120	-	-	-	-	144	238	148	236	194	190	237	145	139	233	197	169	261	127
Eyota Twp.	C	277	15	201	116	75	-	-	-	-	42	152	44	150	75	120	105	89	46	143	80	115	118	78
Farmington Twp.	C	341	7	169	120	41	-	-	-	-	63	89	71	89	86	78	98	62	68	90	84	77	107	56
Haverhill Twp.	C	806	42	462	266	186	-	-	-	-	146	284	149	297	225	224	247	204	122	326	189	255	287	167
High Forest Twp.	C	609	24	363	243	111	-	-	-	-	97	251	145	208	174	181	183	173	113	232	150	201	220	131
Kalmar Twp.	C	681	28	426	292	127	-	-	-	-	133	272	140	274	190	220	223	192	126	285	170	227	269	149
Marion Twp.	C	2805	103	1534	980	524	-	-	-	-	572	886	545	938	739	757	831	646	469	988	672	759	943	533
Orion Twp.	C	300	18	185	122	55	-	-	-	-	70	106	79	99	91	89	117	64	67	106	93	83	122	58
Pleasant Grove Twp.	C	420	14	231	153	74	-	-	-	-	72	147	81	145	106	120	130	93	67	156	97	126	138	82
Quincy Twp.	C	197	8	133	91	39	-	-	-	-	49	78	53	72	55	70	74	48	48	80	61	58	94	35
Rochester W-1 P-4	P	14	6	14	12	1	-	-	-	-	7	6	6	6	7	7	10	3	6	7	8	5	11	1
Rochester W-2 P-4	L	453	98	358	227	114	-	-	-	-	91	222	92	232	165	185	182	142	86	235	131	180	203	131
Rochester Twp.	C	2250	81	1248	695	525	-	-	-	-	323	874	344	865	558	659	577	631	281	928	376	796	646	569
Rock Dell Twp.	C	351	17	200	142	53	-	-	-	-	73	117	95	99	109	84	124	69	67	126	101	92	136	58
Salem Twp.	C	604	18	342	245	91	-	-	-	-	130	189	146	185	188	143	205	120	112	211	161	158	230	98
Stewartville	C	2276	142	1228	782	398	-	-	-	-	351	812	437	740	561	628	642	517	374	784	518	621	746	433
Viola Twp.	C	280	12	157	104	49	-	-	-	-	61	91	60	94	62	88	87	66	55	97	73	76	97	52
COUNTY: 55 TOTALS:		**15027**	**764**	**8640**	**5540**	**2866**	**-**	**-**	**-**	**-**	**2754**	**5434**	**3008**	**5313**	**4064**	**4327**	**4664**	**3634**	**2594**	**5627**	**3644**	**4454**	**5275**	**3068**
85 WINONA																								
Elba	P	106	16	96	83	11	-	-	-	-	59	31	60	29	68	23	71	17	55	31	61	18	72	16
Elba Twp.	P	140	9	94	80	14	-	-	-	-	51	41	62	30	67	25	69	23	57	34	66	23	76	17
St. Charles	P	1157	52	726	486	236	-	-	-	-	226	490	290	422	350	362	414	301	271	433	347	350	433	272
St. Charles Twp.	P	249	5	141	88	51	-	-	-	-	39	99	36	102	52	86	63	75	33	104	47	84	67	68
COUNTY: 85 TOTALS:		**1652**	**82**	**1057**	**737**	**312**	**-**	**-**	**-**	**-**	**375**	**661**	**448**	**583**	**537**	**496**	**617**	**416**	**416**	**602**	**521**	**475**	**648**	**373**
DISTRICT: 32A TOTALS		**16679**	**846**	**9697**	**6277**	**3178**	**-**	**-**	**-**	**-**	**3129**	**6095**	**3456**	**5896**	**4601**	**4823**	**5281**	**4050**	**3010**	**6229**	**4165**	**4929**	**5923**	**3441**
% OF VOTERS			**8.7**	**100.0**	**64.7**	**32.8**	**-**	**-**	**-**	**-**	**32.3**	**62.9**	**35.6**	**60.8**	**47.4**	**49.7**	**54.5**	**41.8**	**31.0**	**64.2**	**43.0**	**50.8**	**61.1**	**35.5**

VOTES POLLED ON: NOVEMBER 4, 1986

DISTRICT: 32B

	VOTING SYSTEM	VOTER REGISTRATION: PERSONS REGISTERED AS OF 7 A M	PERSONS REGISTERED ON ELECTION DAY	TOTAL NUMBER OF PERSONS VOTING	U.S. REP DISTRICT 1: TIMOTHY PENNY 140102 DFL	PAUL GRAWE 140201 IR	U.S. REP DISTRICT DFL	IR	U.S. REP DISTRICT DFL	IR	STATE SEN DISTRICT 32: JEROME GUNDERSON 152101 DFL	DUANE BENSON 152201 IR	STATE REP DIST. 32B DFL	ELTON REDALEN 251201 IR	GOVERNOR LT. GOV.: PERPICH AND JOHNSON 331104 DFL	LUDEMAN AND SCHULSTAD 331203 IR	SECRETARY OF STATE: JOAN GROWE 332201 DFL	DON KOENIG 332201 IR	STATE AUDITOR: JOHN DOLEY 333101 DFL	ARNE CARLSON 333201 IR	STATE TREASURER: MICHAEL MCGARTH 334103 DFL	JOHN DREW 334202 IR	ATTORNEY GENERAL: HUBERT HUMPHREY III 335103 DFL	LEW FREEMAN 335202 IR
23 FILLMORE																								
Amherst Twp.	C	195	4	114	88	23	-	-	-	-	38	71	-	85	67	40	79	25	63	44	74	32	76	31
Arendahl Twp.	C	199	5	110	70	34	-	-	-	-	12	90	-	100	50	56	59	47	31	78	44	60	61	47
Beaver Twp.	C	144	2	72	54	16	-	-	-	-	28	38	-	59	44	26	50	19	36	34	42	26	51	19
Bloomfield Twp.	C	224	11	137	107	30	-	-	-	-	26	107	-	116	58	73	77	53	47	86	64	67	84	47
Bristol Twp.	C	252	7	137	101	31	-	-	-	-	34	94	-	114	57	65	70	55	49	83	59	66	92	40
Canton	C	250	8	160	130	26	-	-	-	-	53	100	-	113	90	55	103	36	66	77	85	54	109	38
Canton Twp.	C	192	6	110	72	37	-	-	-	-	31	76	-	101	47	59	64	39	38	67	48	53	65	40
Carimona Twp.	C	202	10	131	86	42	-	-	-	-	24	105	-	110	59	65	78	48	50	77	59	66	78	50
Carrolton Twp.	C	192	16	142	84	48	-	-	-	-	20	116	-	120	50	77	65	62	32	98	52	71	75	55
Chatfield	C	672	44	386	238	130	-	-	-	-	89	264	-	328	168	194	185	173	114	252	160	199	215	154
Chatfield Twp.	C	252	10	155	120	31	-	-	-	-	51	98	-	127	89	59	109	41	70	77	92	54	118	31
Fillmore Twp.	C	274	13	172	124	44	-	-	-	-	46	119	-	148	76	86	99	63	66	99	78	82	114	53
Forestville Twp.	C	252	6	149	92	46	-	-	-	-	33	107	-	127	64	76	73	66	47	101	57	85	85	59
Fountain	C	199	21	165	113	44	-	-	-	-	25	126	-	150	58	83	97	56	57	94	78	72	107	48
Fountain Twp.	C	221	15	151	95	52	-	-	-	-	26	118	-	116	71	69	73	71	43	102	59	85	85	61
Harmony	C	668	23	388	295	81	-	-	-	-	105	256	-	311	191	169	225	131	140	225	167	184	242	127
Harmony Twp.	C	232	4	113	82	27	-	-	-	-	37	72	-	93	44	61	64	45	46	60	59	47	68	39
Holt Twp.	C	164	14	111	84	24	-	-	-	-	27	79	-	81	57	48	61	42	46	56	48	51	73	33
Jordan Twp.	C	228	6	134	73	54	-	-	-	-	36	89	-	111	62	65	64	59	35	90	49	73	66	59
Lanesboro	C	539	47	432	289	115	-	-	-	-	57	349	-	371	194	194	234	158	129	266	178	207	252	145
Mabel	C	528	29	391	263	93	-	-	-	-	186	178	-	286	176	157	219	126	158	192	189	152	238	117
Newburg Twp.	C	256	19	172	126	42	-	-	-	-	84	85	-	122	100	60	106	57	82	83	96	64	112	56
Norway Twp.	C	196	8	99	75	20	-	-	-	-	28	64	-	81	58	34	57	32	42	54	49	42	65	31
Ostrander	C	158	7	110	75	34	-	-	-	-	30	77	-	90	44	54	62	43	40	68	44	59	70	37
Peterson	C	177	9	117	78	35	-	-	-	-	26	84	-	97	54	47	65	45	43	68	51	60	64	45
Pilot Mound Twp.	C	187	8	123	91	31	-	-	-	-	29	91	-	107	50	62	68	47	39	81	56	58	74	47
Preble Twp.	C	148	12	91	73	18	-	-	-	-	41	50	-	71	53	34	58	29	45	44	47	43	57	33
Preston W-1	C	292	24	223	163	51	-	-	-	-	33	179	-	176	105	106	124	85	63	145	100	105	144	66
Preston W-2	C	607	43	417	277	120	-	-	-	-	79	312	-	337	155	222	225	162	119	279	156	227	253	147
Preston Twp.	C	145	7	101	79	17	-	-	-	-	16	80	-	84	44	51	56	39	27	68	40	52	63	32
Rushford	C	860	44	505	355	125	-	-	-	-	160	314	-	393	269	193	314	159	200	285	259	213	320	169
Rushford Village	C	348	37	255	176	71	-	-	-	-	73	167	-	200	118	117	140	98	89	152	110	123	142	101
Spring Valley W-1	C	757	65	484	350	116	-	-	-	-	112	349	-	399	227	232	271	178	153	301	228	222	301	162
Spring Valley W-2	C	737	67	505	352	129	-	-	-	-	137	338	-	401	227	238	279	183	160	309	214	240	312	163
Spring valley Twp.	C	319	15	166	108	52	-	-	-	-	42	111	-	139	63	93	82	72	55	102	67	84	94	67
Sumner Twp.	C	250	13	145	108	34	-	-	-	-	44	93	-	116	73	66	81	58	55	83	69	68	87	49

Whalan	C	70	3	55	45	8	-	-	-	-	19	32	-	31	27	17	38	13	28	23	33	17	38	12
Wykoff	C	314	27	247	163	67	-	-	-	-	53	167	-	199	100	123	133	93	80	153	97	120	139	93
York Twp.	C	223	6	139	89	43	-	-	-	-	34	95	-	108	59	70	69	57	47	83	58	72	77	53
COUNTY: 23 TOTALS:		**12123**	**715**	**7814**	**5443**	**2041**	**-**	**-**	**-**	**-**	**2024**	**5340**	**-**	**6318**	**3598**	**3596**	**4376**	**2865**	**2730**	**4639**	**3515**	**3655**	**4766**	**2656**
50 MOWER																									
Adams	P	542	20	386	303	77	-	-	-	-	147	228	-	289	232	142	263	103	197	150	239	111	273	92
Adams Twp.	P	269	15	174	147	22	-	-	-	-	76	98	-	141	115	56	130	41	101	67	127	41	135	33
Bennington Twp.	P	118	1	63	52	9	-	-	-	-	22	41	-	46	39	22	48	11	38	21	42	19	54	6
Clayton Twp.	P	96	6	70	60	10	-	-	-	-	16	53	-	56	45	25	55	14	34	33	46	21	57	12
Dexter	P	166	17	130	111	19	-	-	-	-	32	96	-	105	77	51	97	31	67	59	84	37	105	22
Dexter Twp.	P	190	2	120	102	18	-	-	-	-	47	70	-	89	61	57	82	33	76	40	74	38	84	30
Elkton	P	84	2	68	47	20	-	-	-	-	14	54	-	56	30	36	44	20	30	33	32	32	50	18
Frankford Twp.	P	206	13	119	81	37	-	-	-	-	23	95	-	101	53	64	69	46	43	73	54	58	75	41
Grand Meadow	P	535	33	333	231	92	-	-	-	-	63	267	-	282	162	162	201	120	141	183	178	140	226	96
Grand Meadow Twp.	P	211	1	129	105	24	-	-	-	-	35	93	-	109	84	44	95	34	67	61	75	49	102	23
Le Roy	P	476	37	353	285	60	-	-	-	-	124	224	-	289	195	148	238	97	178	154	210	119	267	69
Le Roy Twp.	P	241	6	132	105	26	-	-	-	-	32	99	-	118	58	74	85	47	62	67	76	51	92	36
Lodi Twp.	P	150	4	105	93	12	-	-	-	-	41	64	-	85	59	45	85	17	61	42	68	28	88	15
Marshall Twp.	P	213	8	125	103	22	-	-	-	-	47	78	-	98	70	52	85	37	54	67	71	49	87	32
Pleasant Valley	P	178	5	112	84	27	-	-	-	-	44	67	-	95	61	49	73	36	60	46	66	41	78	30
Racine	P	178	8	118	79	39	-	-	-	-	25	92	-	103	53	64	67	50	41	74	51	62	69	48
Racine Twp.	P	229	6	141	83	58	-	-	-	-	27	113	-	126	46	93	72	68	40	97	54	83	79	59
Sargeant	P	50	2	39	32	7	-	-	-	-	14	23	-	32	19	19	25	13	22	16	18	16	25	12
Sargeant Twp.	P	168	4	123	83	39	-	-	-	-	46	76	-	109	56	67	72	50	45	72	64	54	75	46
Taopi	P	55	3	41	36	5	-	-	-	-	20	21	-	34	25	15	30	8	26	13	28	8	30	8
COUNTY: 50 TOTALS:		**4355**	**193**	**2881**	**2222**	**623**	**-**	**-**	**-**	**-**	**895**	**1952**	**-**	**2363**	**1540**	**1285**	**1916**	**876**	**1383**	**1368**	**1657**	**1057**	**2051**	**728**
55 OLMSTED																									
Chatfield	C	578	29	353	235	108	-	-	-	-	88	252	-	309	175	163	199	141	90	250	145	189	213	135
COUNTY: 55 TOTALS:		**578**	**29**	**353**	**235**	**108**	**-**	**-**	**-**	**-**	**88**	**252**	**-**	**309**	**175**	**163**	**199**	**141**	**90**	**250**	**145**	**189**	**213**	**135**
DISTRICT: 32B TOTALS		**17056**	**937**	**11048**	**7900**	**2772**	**-**	**-**	**-**	**-**	**3007**	**7544**	**-**	**2672**	**5313**	**5044**	**6491**	**3882**	**4203**	**6257**	**5317**	**4901**	**7030**	**3519**
% OF VOTERS			**8.5**	**100.0**	**71.5**	**25.1**	**-**	**-**	**-**	**-**	**27.2**	**68.3**	**-**	**24.2**	**48.1**	**45.7**	**58.8**	**35.1**	**38.0**	**56.6**	**48.1**	**44.4**	**63.6**	**31.9**

VOTES POLLED ON: NOVEMBER 4, 1986

DISTRICT: 33A

	VOTING SYSTEM	VOTER REGISTRATION: PERSONS REGISTERED ON AS OF 7 AM	VOTER REGISTRATION: PERSONS REGISTERED ON ELECTION DAY	VOTER REGISTRATION: TOTAL NUMBER OF PERSONS VOTING	U.S. REP DISTRICT 1: TIMOTHY PENNY (DFL)	U.S. REP DISTRICT 1: PAUL GRAWE (IR)	U.S. REP DISTRICT (DFL)	U.S. REP DISTRICT (IR)	U.S. REP DISTRICT (DFL)	U.S. REP DISTRICT (IR)	STATE SEN DISTRICT 33: MICHAEL FORBES (DFL)	STATE SEN DISTRICT 33: NANCY BRATAAS (IR)	STATE REP DIST. 33A: ANNE TUGGLE (DFL)	STATE REP DIST. 33A: GILL GUTKNECHT (IR)	GOVERNOR LT. GOV.: PERPICH AND JOHNSON (DFL)	GOVERNOR LT. GOV.: LUDEMAN AND SCHULSTAD (IR)	SECRETARY OF STATE: JOAN GROWE (DFL)	SECRETARY OF STATE: DON KONIG (IR)	STATE AUDITOR: JOHN DOOLEY (DFL)	STATE AUDITOR: ARNE CARLSON (IR)	STATE TREASURER: MICHAEL GARTH (DFL)	STATE TREASURER: JOHN DREW (IR)	ATTORNEY GENERAL: HUBERT HUMPHREY III (DFL)	ATTORNEY GENERAL: LEW FREEMAN (IR)
55 OLMSTED																								
Cascade Twp.	C	1249	80	685	384	285	-	-	-	-	198	458	160	500	268	404	314	352	165	497	225	429	363	307
Rochester W-3 P-1 ...	L	1445	120	621	401	194	-	-	-	-	160	393	163	403	302	301	342	216	172	366	234	296	376	192
Rochester W-3 P-2 ...	L	1575	78	653	426	210	-	-	-	-	190	414	202	406	325	317	359	251	173	421	256	321	384	234
Rochester W-3 P-3 ...	L	1597	79	800	538	231	-	-	-	-	259	439	213	489	429	347	441	278	217	487	339	352	513	229
Rochester W-3 P-4 ...	L	1698	82	964	571	352	-	-	-	-	270	603	254	642	448	486	504	382	242	635	344	501	534	363
Rochester W-4 P-3 ...	L	418	25	228	128	76	-	-	-	-	74	125	53	139	103	113	113	76	55	139	86	101	132	70
Rochester W-5 P-1B ..	L	1074	30	583	397	166	-	-	-	-	204	326	168	362	340	238	338	190	215	308	280	243	381	171
Rochester W-5 P-2 ...	L	2076	88	1218	643	503	-	-	-	-	310	798	330	775	551	626	560	550	284	817	408	662	596	525
Rochester W-5 P-3 ...	L	1775	130	870	513	325	-	-	-	-	208	583	228	576	397	447	419	373	198	587	276	482	451	352
Rochester W-6 P-1 ...	L	1906	98	1058	636	397	-	-	-	-	222	759	253	747	485	565	479	498	219	747	325	602	554	438
Rochester W-6 P-2 ...	L	1983	76	1114	647	416	-	-	-	-	241	748	274	754	528	555	537	475	228	767	341	625	611	427
Rochester W-6 P-3 ...	L	2595	166	1111	675	389	-	-	-	-	267	746	270	761	522	559	555	454	272	730	370	592	620	407
COUNTY: 55 TOTALS:		**19391**	**1052**	**9905**	**5959**	**3544**	**-**	**-**	**-**	**-**	**2603**	**6392**	**2568**	**6554**	**4698**	**4958**	**4961**	**4095**	**2440**	**6501**	**3484**	**5206**	**5515**	**3715**
DISTRICT: 33A TOTALS		**19391**	**1052**	**9905**	**5959**	**3544**	**-**	**-**	**-**	**-**	**2603**	**6392**	**2568**	**6554**	**4698**	**4958**	**4961**	**4095**	**2440**	**6501**	**3484**	**5206**	**5515**	**3715**
% OF VOTERS			**10.6**	**100.0**	**60.2**	**35.8**	**-**	**-**	**-**	**-**	**26.3**	**64.5**	**25.9**	**66.2**	**47.4**	**50.1**	**50.1**	**41.3**	**24.6**	**65.6**	**35.2**	**52.6**	**55.7**	**37.5**

VOTES POLLED ON: NOVEMBER 4, 1986

DISTRICT: 33B

	VOTING SYSTEM	VOTER REGISTRATION: PERSONS REGISTERED ON AS OF 7 AM	VOTER REGISTRATION: PERSONS REGISTERED ON ELECTION DAY	VOTER REGISTRATION: TOTAL NUMBER OF PERSONS VOTING	U.S. REP DISTRICT 1: TIMOTHY PENNY (DFL)	U.S. REP DISTRICT 1: PAUL GRAWE (IR)	U.S. REP DISTRICT (DFL)	U.S. REP DISTRICT (IR)	U.S. REP DISTRICT (DFL)	U.S. REP DISTRICT (IR)	STATE SEN DISTRICT 33: MICHAEL FORBES (DFL)	STATE SEN DISTRICT 33: NANCY BRATAAS (IR)	STATE REP DIST. 33B: DOUG KING (DFL)	STATE REP DIST. 33B: DAVE BISHOP (IR)	GOVERNOR LT. GOV.: PERPICH AND JOHNSON (DFL)	GOVERNOR LT. GOV.: LUDEMAN AND SCHULSTAD (IR)	SECRETARY OF STATE: JOAN GROWE (DFL)	SECRETARY OF STATE: DON KONIG (IR)	STATE AUDITOR: JOHN DOOLEY (DFL)	STATE AUDITOR: ARNE CARLSON (IR)	STATE TREASURER: MICHAEL GARTH (DFL)	STATE TREASURER: JOHN DREW (IR)	ATTORNEY GENERAL: HUBERT HUMPHREY III (DFL)	ATTORNEY GENERAL: LEW FREEMAN (IR)
55 OLMSTED																								
Rochester W-1 P-1 ...	L	1759	123	900	597	282	-	-	-	-	262	561	264	547	434	439	486	345	256	564	357	443	557	297
Rochester W-1 P-2 ...	L	1593	87	684	455	199	-	-	-	-	224	383	222	378	349	319	370	243	209	410	291	299	408	226

Rochester W-1 P-3 ...	L	1845	71	938	646	255	-	-	-	-	325	495	342	464	498	398	519	299	321	497	416	373	587	273
Rochester W-2 P-1 ...	L	2046	122	1078	612	413	-	-	-	-	245	722	233	728	479	550	488	474	253	725	343	599	526	460
Rochester W-2 P-2 ...	L	2191	71	1234	666	513	-	-	-	-	237	883	231	885	586	607	532	575	262	863	379	703	591	563
Rochester W-2 P-3 ...	L	1627	77	673	434	197	-	-	-	-	229	361	229	345	363	283	364	213	237	346	292	267	414	194
Rochester W-4 P-1 ...	L	1674	55	751	461	235	-	-	-	-	243	376	268	351	369	347	364	250	249	390	292	317	426	244
Rochester W-4 P-2 ...	L	2976	131	1434	910	448	-	-	-	-	465	678	452	786	742	634	739	523	416	851	567	655	865	456
Rochester W-5 P-1A ..	L	753	35	348	248	79	-	-	-	-	117	179	133	152	209	127	203	97	125	164	161	120	219	92
COUNTY: 55 TOTALS:		**16464**	**772**	**8040**	**5029**	**2621**	**-**	**-**	**-**	**-**	**2347**	**4638**	**2374**	**4636**	**4029**	**3704**	**4065**	**3019**	**2328**	**4810**	**3098**	**3776**	**4593**	**2805**
DISTRICT: 33B TOTALS		**16464**	**772**	**8040**	**5029**	**2621**	**-**	**-**	**-**	**-**	**2347**	**4638**	**2374**	**4636**	**4029**	**3704**	**4065**	**3019**	**2328**	**4810**	**3098**	**3776**	**4593**	**2805**
% OF VOTERS			**9.6**	**100.0**	**62.5**	**32.6**	**-**	**-**	**-**	**-**	**29.2**	**57.7**	**29.5**	**57.7**	**50.1**	**46.1**	**50.6**	**37.5**	**29.0**	**59.8**	**38.5**	**47.0**	**57.1**	**34.9**

VOTES POLLED ON: NOVEMBER 4, 1986

DISTRICT: 34A

	VOTING SYSTEM	VOTER REGISTRATION: PERSONS REGISTERED AS OF MAY 7	VOTER REGISTRATION: PERSONS REGISTERED ON ELECTION DAY	VOTER REGISTRATION: TOTAL NUMBER OF PERSONS VOTING	U.S. REP DISTRICT 1: TIMOTHY PENNY DFL	U.S. REP DISTRICT 1: PAUL GRAWE IR	U.S. REP DISTRICT: DFL	U.S. REP DISTRICT: IR	U.S. REP DISTRICT: DFL	U.S. REP DISTRICT: IR	STATE SEN DISTRICT 34: STEVEN MORSE DFL	STATE SEN DISTRICT 34: PAT KRONEBUSCH IR	STATE REP DIST. 34A: LINDA RIDDLE DFL	STATE REP DIST. 34A: VIRGIL JOHNSON IR	GOVERNOR LT. GOV.: PERPICH AND JOHNSON DFL	GOVERNOR LT. GOV.: LUDEMAN AND SCHULSTAD IR	SECRETARY OF STATE: JOAN GROWE DFL	SECRETARY OF STATE: DON KOENIG IR	STATE AUDITOR: JOHN DOLEY DFL	STATE AUDITOR: ARNE CARLSON IR	STATE TREASURER: MICHAEL GRATH DFL	STATE TREASURER: JOHN DEW IR	ATTORNEY GENERAL: HUBERT HUMPHREY III DFL	ATTORNEY GENERAL: LEW FREEMAN IR
28 HOUSTON																								
Black Hammer Twp. ..	P	159	4	97	76	21	-	-	-	-	49	47	42	55	49	47	57	39	45	51	54	41	67	30
Brownsville	P	251	5	159	133	18	-	-	-	-	104	51	78	76	106	41	108	39	92	56	99	44	112	30
Brownsville Twp.	P	217	5	141	117	22	-	-	-	-	85	52	71	68	107	32	98	32	88	40	91	37	111	23
Caledonia P-1	P	751	23	458	317	135	-	-	-	-	252	203	166	291	248	205	263	182	197	246	221	216	255	187
Caledonia P-2	P	921	59	598	470	120	-	-	-	-	346	242	237	355	365	217	377	188	292	256	320	224	380	185
Caledonia Twp.	P	340	13	225	167	57	-	-	-	-	112	111	59	166	122	97	156	66	113	107	131	89	155	66
Crooked Creek Twp. ..	P	146	8	81	60	19	-	-	-	-	40	39	31	49	50	27	44	32	36	37	35	38	49	28
Eitzen	P	135	3	85	54	27	-	-	-	-	29	53	17	68	37	41	31	46	17	59	20	55	28	49
Hokah	P	371	14	224	164	52	-	-	-	-	135	84	126	94	143	60	132	73	127	78	125	71	148	58
Hokah Twp.	P	287	10	185	127	55	-	-	-	-	104	77	93	88	111	65	110	63	98	70	106	67	128	46
Houston	P	658	60	500	346	143	-	-	-	-	251	235	226	266	273	207	268	211	204	269	230	238	298	181
Houston Twp.	P	294	10	212	144	68	-	-	-	-	100	110	60	149	109	97	100	106	69	137	84	120	102	106
Jefferson Twp.	P	81	0	53	37	12	-	-	-	-	22	29	19	34	34	16	35	15	25	22	27	20	34	16
La Crescent P-1	P	1067	87	641	455	174	-	-	-	-	379	251	326	298	391	223	360	246	308	300	317	283	400	216
La Crescent P-2	P	1296	119	718	530	180	-	-	-	-	431	284	375	331	439	258	425	271	367	318	373	308	459	233
La Crescent Twp.	P	725	55	440	295	139	-	-	-	-	239	195	216	221	266	164	242	181	198	221	215	203	256	168
Mayville Twp.	P	224	11	148	113	34	-	-	-	-	75	71	58	88	103	39	88	55	88	51	87	51	102	39
Money Creek Twp. ...	P	250	11	135	98	37	-	-	-	-	73	60	64	70	73	57	81	48	62	65	71	57	81	48
Mound Prairie Twp. ..	P	302	18	199	142	57	-	-	-	-	94	101	71	127	109	88	101	93	83	106	107	92	112	77
Sheldon Twp.	P	202	4	135	76	59	-	-	-	-	58	75	33	102	54	78	56	72	47	79	45	82	65	65
Spring Grove	P	732	19	444	323	119	-	-	-	-	239	200	206	238	227	204	285	150	200	228	230	195	266	169
Spring Grove Twp. ...	P	267	12	174	110	64	-	-	-	-	89	83	81	92	95	79	99	71	80	89	91	80	105	61

VOTES POLLED ON: NOVEMBER 4, 1986

DISTRICT: 34A	VOTING SYSTEM	VOTER REGISTRATION: PERSONS REGISTERED AS OF 7 AM	VOTER REGISTRATION: PERSONS REGISTERED ON ELECTION DAY	VOTER REGISTRATION: TOTAL NUMBER OF PERSONS VOTING	U.S. REP DISTRICT 1: TIMOTHY PENNY 104010 2 DFL	U.S. REP DISTRICT 1: PAUL GRAWE 104020 1 IR	U.S. REP DISTRICT DFL	U.S. REP DISTRICT IR	U.S. REP DISTRICT DFL	U.S. REP DISTRICT IR	STATE SEN DISTRICT 34: STEVEN MORSE 154010 1 DFL	STATE SEN DISTRICT 34: PAT KRONEBUSCH 154020 1 IR	STATE REP DIST. 34A: LINDA RIDDLE 254010 1 DFL	STATE REP DIST. 34A: VIRGIL JOHNSON 254020 1 IR	GOVERNOR LT. GOV.: PERPICH AND JOHNSON 331010 4 DFL	GOVERNOR LT. GOV.: LUDEMAN AND SCHULSTAD 331020 3 IR	SECRETARY OF STATE: JOAN GROWE 332020 1 DFL	SECRETARY OF STATE: DON KOENIG 332020 1 IR	STATE AUDITOR: JOHN DOOLEY 333010 1 DFL	STATE AUDITOR: ARNE CARLSON 333020 1 IR	STATE TREASURER: MICHAEL GRATH 334010 3 DFL	STATE TREASURER: JOHN DREW 334020 2 IR	ATTORNEY GENERAL: HUBERT HUMPHREY III 335010 3 DFL	ATTORNEY GENERAL: LEW FREEMAN 335020 2 IR
Union Twp.	P	198	6	137	89	44	-	-	-	-	62	72	47	88	73	59	75	55	58	70	59	71	82	51
Wilmington Twp.	P	269	10	174	106	67	-	-	-	-	65	108	32	141	58	115	71	101	50	118	52	117	64	107
Winnebago Twp.	P	160	4	95	63	32	-	-	-	-	51	44	42	53	51	43	53	42	45	50	49	45	54	40
Yucatan Twp.	P	171	5	95	67	27	-	-	-	-	47	47	44	51	57	35	62	33	50	44	55	36	56	36
COUNTY: 28 TOTALS:		**10474**	**575**	**6553**	**4679**	**1782**	**-**	**-**	**-**	**-**	**3531**	**2924**	**2820**	**3659**	**3750**	**2594**	**3777**	**2510**	**3039**	**3167**	**3294**	**2880**	**3969**	**2315**
85 WINONA																								
Altura	P	188	3	145	112	32	-	-	-	-	53	90	56	82	75	68	84	53	46	90	73	60	91	46
Dakota	P	173	14	140	111	26	-	-	-	-	118	22	88	46	99	27	98	33	85	40	92	32	100	28
Dresbach Twp.	P	166	10	92	60	31	-	-	-	-	61	28	47	41	43	47	44	45	39	49	39	47	47	41
Fremont Twp.	P	183	2	119	83	35	-	-	-	-	58	61	58	60	52	65	67	50	49	68	58	57	71	45
Hart Twp.	P	156	10	109	81	27	-	-	-	-	49	58	56	53	54	53	69	38	56	51	64	43	71	35
Hillsdale Twp.	P	362	12	148	94	53	-	-	-	-	60	86	63	82	76	71	77	67	61	84	64	79	106	55
Homer Twp.	P	738	46	446	300	139	-	-	-	-	234	209	241	202	242	187	269	166	204	226	236	182	285	149
Lewiston	P	614	27	411	291	117	-	-	-	-	210	199	185	219	196	208	235	163	159	239	204	185	266	136
Mount Vernon Twp.	P	180	12	123	100	23	-	-	-	-	33	90	49	72	78	45	83	35	56	63	76	40	97	23
New Hartford Twp.	P	415	23	252	180	70	-	-	-	-	156	95	120	124	145	95	142	97	124	107	129	99	147	87
Norton Twp.	P	293	13	191	135	53	-	-	-	-	48	143	72	116	92	95	115	73	79	107	87	93	125	59
Pleasant Hill Twp.	P	268	15	173	99	70	-	-	-	-	81	91	65	108	78	88	77	87	60	101	62	96	84	83
Richmond Twp.	P	315	23	208	153	51	-	-	-	-	133	73	107	97	116	81	120	82	92	108	107	90	139	58
Saratoga Twp.	P	233	18	132	92	40	-	-	-	-	47	84	51	79	55	73	84	46	56	73	65	61	91	39
Stockton	P	272	30	212	159	50	-	-	-	-	110	102	99	107	111	89	138	68	101	103	125	74	144	60
Utica	P	94	5	99	41	14	-	-	-	-	27	29	36	20	30	25	36	18	30	24	34	20	41	15
Utica Twp.	P	288	2	192	130	59	-	-	-	-	97	94	95	95	87	104	113	77	83	107	107	82	120	70
Warren Twp.	P	310	14	207	138	69	-	-	-	-	105	102	92	111	90	116	121	79	76	123	97	97	119	78
Whitewater Twp.	P	89	4	67	55	12	-	-	-	-	27	39	32	32	41	25	49	18	35	31	41	24	50	14
Wilson Twp.	P	696	26	396	241	154	-	-	-	-	170	224	163	226	173	218	219	165	148	228	172	201	224	153
Wiscoy Twp.	P	223	4	130	102	28	-	-	-	-	76	53	83	47	78	44	90	40	74	52	74	48	86	35
COUNTY: 85 TOTALS:		**6256**	**313**	**3992**	**2757**	**1153**	**-**	**-**	**-**	**-**	**1953**	**1972**	**1858**	**2019**	**2011**	**1824**	**2330**	**1500**	**1713**	**2074**	**2006**	**1710**	**2504**	**1309**
DISTRICT: 34A TOTALS		**16730**	**888**	**10545**	**7436**	**2935**	**-**	**-**	**-**	**-**	**5484**	**4896**	**4678**	**5678**	**5761**	**4418**	**6107**	**4010**	**4752**	**5241**	**5300**	**4590**	**6473**	**3624**
% OF VOTERS			**8.4**	**100.0**	**70.5**	**27.8**	**-**	**-**	**-**	**-**	**52.0**	**46.4**	**44.4**	**53.8**	**54.6**	**41.9**	**57.9**	**38.0**	**45.1**	**49.7**	**50.3**	**43.5**	**61.4**	**34.4**

VOTES POLLED ON: NOVEMBER 4, 1986

DISTRICT: 34B

	VOTING SYSTEM	VOTER REGISTRATION: PERSONS REGISTERED AS OF 7 A M	VOTER REGISTRATION: PERSONS REGISTERED ON ELECTION DAY	VOTER REGISTRATION: TOTAL NUMBER OF PERSONS VOTING	U.S. REP DISTRICT 1: TIMOTHY PENY 1401 02 DFL	U.S. REP DISTRICT 1: PAUL GRAWE 1402 01 IR	U.S. REP DISTRICT: DFL	U.S. REP DISTRICT: IR	U.S. REP DISTRICT: DFL	U.S. REP DISTRICT: IR	STATE SEN DISTRICT 34: STEVEN MORSE 1540 01 DFL	STATE SEN DISTRICT 34: PAT KRONEBUSCH 1540 01 IR	STATE REP DIST. 34B: GENE PELOWSKI, JR. 2550 01 DFL	STATE REP DIST. 34B: TIM SHERMAN 2550 01 IR	GOVERNOR LT. GOV.: PERPICH AND JOHNSON 3310 04 DFL	GOVERNOR LT. GOV.: LUDEMAN AND SCHULSTAD 3310 03 IR	SECRETARY OF STATE: JOAN GROWE 3320 01 DFL	SECRETARY OF STATE: DON KOENIG 3320 01 IR	STATE AUDITOR: JOHN DOLLEY 3330 01 DFL	STATE AUDITOR: ARNE CARLSON 3330 01 IR	STATE TREASURER: MICHAEL GATH 3340 03 DFL	STATE TREASURER: JOHN DREW 3340 02 IR	ATTORNEY GENERAL: HUBERT HUMPHREY III 3350 03 DFL	ATTORNEY GENERAL: LEW FREEMAN 3350 02 IR
85 WINONA																								
Goodview P-1	L	538	38	366	236	111	-	-	-	-	182	169	152	197	176	160	213	110	131	197	166	192	219	121
Goodview P-2	L	784	91	526	368	130	-	-	-	-	273	229	226	268	300	193	343	137	212	259	267	192	347	132
Minnesota City	P	123	10	86	69	16	-	-	-	-	54	32	48	38	46	32	60	23	48	35	58	23	66	17
Rollingstone	P	301	20	213	176	31	-	-	-	-	82	130	94	118	141	67	147	59	104	103	138	65	167	40
Rollingstone Twp.	P	722	24	424	291	131	-	-	-	-	199	225	181	240	223	196	261	156	180	238	223	193	282	138
Winona W-1 P-1	L	730	31	378	269	94	-	-	-	-	194	161	192	165	209	162	232	91	134	169	190	108	245	84
Winona W-1 P-2	L	1191	72	482	351	121	-	-	-	-	230	242	228	241	268	204	307	123	139	280	208	186	304	131
Winona W-1 P-3	L	1163	53	518	355	142	-	-	-	-	247	263	232	266	285	203	303	124	193	236	258	165	310	132
Winona W-1 P-4	L	690	36	451	287	151	-	-	-	-	207	235	202	230	243	198	261	130	146	240	205	180	268	146
Winona W-2 P-1	L	981	39	562	415	135	-	-	-	-	278	265	290	250	313	225	378	113	232	240	300	169	388	108
Winona W-2 P-2	L	958	51	551	392	134	-	-	-	-	260	267	280	252	307	206	348	116	199	259	289	151	369	104
Winona W-2 P-3	L	914	46	512	380	121	-	-	-	-	297	203	281	214	300	193	336	105	206	224	276	147	365	96
Winona W-2 P-4	L	1129	43	518	326	165	-	-	-	-	254	253	233	252	268	230	315	141	172	266	248	182	317	150
Winona W-3 P-1	L	1240	44	440	323	92	-	-	-	-	237	174	226	182	273	136	269	85	163	171	215	110	283	86
Winona W-3 P-2	L	2421	135	557	424	111	-	-	-	-	312	219	268	263	267	264	344	139	219	232	238	203	344	136
Winona W-3 P-3	L	860	32	404	284	103	-	-	-	-	222	174	201	185	225	159	264	93	159	182	194	132	260	92
Winona W-3 P-4	L	834	6	449	311	118	-	-	-	-	240	180	223	195	251	176	294	90	169	191	238	118	303	81
Winona W-4 P-1	L	902	25	533	425	89	-	-	-	-	317	193	310	193	341	174	340	103	201	202	291	109	381	72
Winona W-4 P-2	L	754	35	440	353	61	-	-	-	-	289	134	281	140	292	135	321	56	207	148	274	81	335	47
Winona W-4 P-3	L	666	29	405	336	48	-	-	-	-	266	122	274	112	298	83	288	45	210	98	264	52	307	36
Winona W-4 P-4	L	1054	53	598	376	196	-	-	-	-	265	322	250	320	282	299	372	160	165	336	270	222	342	186
Winona Twp.	P	430	30	301	187	113	-	-	-	-	145	153	119	180	136	160	156	138	101	187	126	169	176	120
COUNTY: 85 TOTALS:		**19385**	**943**	**9714**	**6934**	**2413**	**-**	**-**	**-**	**-**	**5050**	**4345**	**4791**	**4501**	**5444**	**3855**	**6152**	**2337**	**3690**	**4493**	**4936**	**3107**	**6378**	**2255**
DISTRICT: 34B TOTALS		**19385**	**943**	**9714**	**6934**	**2413**	**-**	**-**	**-**	**-**	**5050**	**4345**	**4791**	**4501**	**5444**	**3855**	**6152**	**2337**	**3690**	**4493**	**4936**	**3107**	**6378**	**2255**
% OF VOTERS			**9.7**	**100.0**	**71.4**	**24.8**	**-**	**-**	**-**	**-**	**52.0**	**44.7**	**49.3**	**46.3**	**56.0**	**39.7**	**63.3**	**24.1**	**38.0**	**46.3**	**50.8**	**32.0**	**65.7**	**23.2**

VOTES POLLED ON: NOVEMBER 4, 1986

DISTRICT: 35A

		VOTER REGISTRATION				U.S. REP DISTRICT 2		U.S. REP DISTRICT			STATE SEN DISTRICT 35		STATE REP DIST. 35A			GOVERNOR LT. GOV.		SECRETARY OF STATE		STATE AUDITOR		STATE TREASURER		ATTORNEY GENERAL	
	VOTING SYSTEM	PERSONS REGISTERED AS OF 7 A M	PERSONS REGISTERED ON ELECTION DAY	TOTAL NUMBER OF PERSONS VOTING	DAVE JOHNSON 150102	VIN WEBER 150201				DANA MELIUS 150102	EARL RENNEKE 150201	DARREL MOSEL 256101	GARY SCHAFER 256201	JIM PFARR 256901	PERPICH AND JOHNSON 310104	LUDEMAN AND SCHULSTAD 310203	JOAN GROWE 320201	DON KONIG 320201	JOHN DOLEY 330101	ARNE CARLSON 330201	MICHAEL GRATH 340103	JOHN DREW 340202	HUBERT HUMPHREY III 350103	LEW FREEMAN 350202
					DFL	IR	DFL	IR		DFL	IR	DFL	IR	IND	DFL	IR	DFL	IR	DFL	IR	DFL	IR	DFL	IR
43 MCLEOD																									
Bergen Twp.	P	448	12	286	90	194	-	-	-	94	184	66	177	39	88	189	158	125	87	194	112	164	165	115
Biscay	P	63	5	54	23	31	-	-	-	19	35	19	33	1	31	20	40	14	30	23	30	23	42	12
Brownton	P	397	21	280	115	161	-	-	-	121	157	82	185	8	100	175	146	130	100	175	114	160	166	108
Glencoe P-1	P	590	41	443	160	278	-	-	-	156	273	111	269	51	144	282	248	186	122	303	150	273	255	173
Glencoe P-2	P	633	46	485	189	286	-	-	-	176	301	151	275	48	202	272	294	181	172	300	202	268	318	155
Glencoe P-3	P	639	38	468	204	253	-	-	-	174	287	151	262	51	209	253	273	184	221	236	196	256	306	150
Glencoe P-4	P	531	42	373	158	211	-	-	-	153	213	124	207	37	154	203	213	148	117	244	140	213	244	121
Glencoe Twp.	P	334	16	243	93	148	-	-	-	95	148	55	139	48	75	161	131	110	89	148	96	141	148	91
Hale Twp.	P	422	37	331	181	145	-	-	-	164	155	148	151	19	195	127	227	90	188	126	206	106	261	62
Hassan Valley Twp.	P	447	10	284	139	143	-	-	-	103	179	90	178	14	131	147	173	107	122	158	138	140	189	89
Helen Twp.	P	476	18	305	113	188	-	-	-	92	207	70	195	34	99	202	162	138	84	212	118	175	187	107
Lester Prairie	P	589	67	463	182	271	-	-	-	159	292	104	302	42	199	249	276	177	150	295	175	260	286	159
Penn Twp.	P	172	8	133	45	87	-	-	-	54	79	30	89	14	31	101	61	66	40	85	44	79	68	60
Plato	P	208	15	185	60	124	-	-	-	53	130	70	101	14	57	119	96	86	48	135	64	117	110	70
Rich Valley Twp.	P	370	19	256	128	124	-	-	-	99	154	92	127	33	114	130	168	82	118	131	132	116	186	65
Silver Lake	P	427	31	304	154	136	-	-	-	149	133	139	123	21	182	112	212	69	162	118	178	99	230	61
Sumter Twp.	P	269	14	191	80	110	-	-	-	67	122	48	119	22	69	116	111	75	68	114	67	113	122	63
Winsted	P	938	63	704	318	371	-	-	-	317	358	268	343	59	403	283	465	213	331	337	389	271	518	153
Winsted Twp.	P	516	19	357	145	206	-	-	-	139	207	108	191	44	178	171	217	125	161	180	176	163	254	93
COUNTY: 43 TOTALS:		**8469**	**522**	**6145**	**2577**	**3467**	**-**	**-**	**-**	**2384**	**3614**	**1926**	**3466**	**599**	**2661**	**3312**	**3671**	**2306**	**2410**	**3514**	**2727**	**3137**	**4055**	**1907**
72 SIBLEY																									
Alfsborg Twp.	P	235	6	186	94	91	-	-	-	80	106	67	90	28	77	106	124	60	78	101	87	89	139	45
Arlington	P	1107	56	768	352	406	-	-	-	339	420	258	296	209	319	424	466	284	284	458	338	391	515	232
Arlington Twp.	P	385	12	280	130	150	-	-	-	125	151	86	86	108	94	172	154	123	94	182	109	159	185	86
Bismarck Twp.	P	176	5	123	77	46	-	-	-	46	76	41	67	13	49	70	77	43	49	65	56	55	89	28
Cornish Twp.	P	188	13	148	78	69	-	-	-	80	66	64	63	20	71	76	102	43	74	67	88	47	115	29
Dryden Twp.	P	323	9	227	109	118	-	-	-	109	116	121	70	34	85	136	132	88	86	128	99	112	155	64
Faxon Twp.	P	198	4	109	79	29	-	-	-	65	43	65	27	16	79	28	87	22	77	29	77	25	89	19
Gaylord	P	1123	57	850	360	479	-	-	-	368	471	350	376	110	378	450	504	321	381	429	369	434	566	257
Gibbon	P	561	16	427	215	203	-	-	-	208	209	158	221	39	181	236	260	149	176	222	196	185	300	111
Green Isle	P	214	12	173	81	85	-	-	-	89	74	72	44	48	80	83	103	55	83	72	84	71	129	34
Green Isle Twp.	P	362	12	203	93	107	-	-	-	80	114	50	90	61	70	131	99	101	71	126	85	111	112	81
Henderson	P	423	37	341	148	182	-	-	-	137	192	102	165	64	174	145	228	97	129	189	186	121	238	81
Henderson Twp.	P	327	26	252	94	150	-	-	-	72	175	51	115	80	86	160	120	122	78	164	90	146	134	103

Jessenland Twp.	P	225	15	169	110	55	-	-	-	88	79	52	39	75	102	60	125	36	93	68	112	43	129	34
Kelso Twp.	P	214	12	170	60	108	-	-	-	38	131	24	59	87	54	110	83	84	49	115	62	100	93	71
New Auburn	P	171	22	158	62	92	-	-	-	61	92	62	75	18	65	79	93	61	54	96	54	88	103	49
New Auburn Twp.	P	252	5	147	61	85	-	-	-	66	79	58	58	30	43	103	85	59	59	82	62	77	94	48
Severance Twp.	P	193	0	139	81	55	-	-	-	54	80	50	73	13	73	65	88	43	55	70	73	53	103	27
Sibley Twp.	P	222	22	184	79	105	-	-	-	75	109	56	66	61	78	101	113	67	66	110	80	94	128	54
Transit Twp.	P	216	5	156	84	69	-	-	-	74	79	79	65	9	64	85	83	61	70	70	77	61	100	45
Washington Lake Twp.	P	341	9	222	92	127	-	-	-	82	137	59	88	71	88	127	127	89	94	115	106	103	139	77
Winthrop	P	836	35	636	271	338	-	-	-	318	309	261	307	43	266	343	346	249	217	367	249	326	411	199
COUNTY: 72 TOTALS:		**8292**	**390**	**6068**	**2810**	**3149**	-	-	-	**2654**	**3308**	**2186**	**2540**	**1237**	**2576**	**3290**	**3599**	**2257**	**2417**	**3325**	**2739**	**2891**	**4066**	**1774**
DISTRICT: 35A TOTALS		**16761**	**912**	**12213**	**5387**	**6616**	-	-	-	**5038**	**6922**	**4112**	**6006**	**1836**	**5237**	**6602**	**7270**	**4563**	**4827**	**6839**	**5466**	**6028**	**8121**	**3681**
% OF VOTERS			**7.5**	**100.0**	**44.1**	**54.2**	-	-	-	**41.3**	**56.7**	**33.7**	**49.2**	**15.0**	**42.9**	**54.1**	**59.5**	**37.4**	**39.5**	**56.0**	**44.8**	**49.4**	**66.5**	**30.1**

VOTES POLLED ON: NOVEMBER 4, 1986

DISTRICT: 35B

	VOTING SYSTEM	VOTER REGISTRATION: PERSONS REGISTERED AS OF 7 A M	VOTER REGISTRATION: PERSONS REGISTERED ON ELECTION DAY	VOTER REGISTRATION: TOTAL NUMBER OF PERSONS VOTING	U.S. REP DISTRICT 3: RAY STOCK DFL	U.S. REP DISTRICT 3: BILL FRENZEL IR	U.S. REP DISTRICT: DFL	U.S. REP DISTRICT: IR	U.S. REP DISTRICT: DFL	U.S. REP DISTRICT: IR	STATE SEN DISTRICT 35: DANA MELIUS DFL	STATE SEN DISTRICT 35: EARL RENEKE IR	STATE REP DIST. 35B: JOHN VAROONE DFL	STATE REP DIST. 35B: K. J. MCDONALD IR	GOVERNOR LT. GOV.: PERPICH AND JOHNSON DFL	GOVERNOR LT. GOV.: LUDEMAN AND SCHULSTAD IR	SECRETARY OF STATE: JOAN GROWE DFL	SECRETARY OF STATE: DON KOENIG IR	STATE AUDITOR: JOHN DOOLEY DFL	STATE AUDITOR: ARNE CARLSON IR	STATE TREASURER: MICHAEL MCGRATH DFL	STATE TREASURER: JOHN DEW IR	ATTORNEY GENERAL: HUBERT HUMPHREY III DFL	ATTORNEY GENERAL: LEW FREEMAN IR
10 CARVER																								
Benton Twp.	C	525	37	396	83	296	-	-	-	-	83	301	153	234	119	243	186	182	103	272	117	255	202	174
Camden Twp.	C	510	19	320	81	224	-	-	-	-	87	214	101	207	115	176	151	150	112	197	116	185	188	118
Carver	C	417	54	338	123	189	-	-	-	-	140	164	163	151	213	92	223	76	155	153	168	125	240	74
Chaska W-1	C	1145	84	707	234	433	-	-	-	-	286	366	337	340	348	302	437	227	295	374	330	325	471	206
Chaska W-2	C	1443	143	831	280	528	-	-	-	-	315	484	405	400	425	360	501	295	303	500	359	425	522	278
Chaska W-3	C	1186	85	645	232	382	-	-	-	-	254	326	286	314	331	253	397	197	286	319	314	280	446	173
Chaska W-4	C	1249	74	652	210	418	-	-	-	-	238	388	279	353	324	299	359	271	219	412	280	339	416	214
Chaska Twp.	P	128	7	83	21	62	-	-	-	-	22	60	30	53	25	57	41	41	26	56	30	53	43	38
Cologne	C	381	24	288	119	132	-	-	-	-	142	110	154	102	169	78	182	55	134	110	142	94	211	40
Dahlgren Twp.	C	696	31	450	159	274	-	-	-	-	154	274	198	235	186	220	234	184	152	268	189	221	271	155
Hamburg	C	295	22	243	37	185	-	-	-	-	59	168	79	148	77	136	120	94	62	159	59	157	141	82
Hancock Twp.	C	199	6	142	22	112	-	-	-	-	23	114	48	90	37	88	58	78	32	106	40	99	64	77
Hollywood Twp.	C	549	27	389	122	234	-	-	-	-	134	227	162	208	149	208	224	137	149	210	165	190	238	131
Laketown Twp.	C	1262	48	599	164	404	-	-	-	-	163	391	223	348	247	304	288	266	178	392	207	355	351	220
Mayer	C	259	23	214	64	142	-	-	-	-	81	125	87	120	78	109	117	80	78	120	85	108	137	67
New Germany	P	194	14	142	28	113	-	-	-	-	33	106	50	88	39	99	61	77	42	92	40	98	69	68
Norwood	C	720	61	480	118	324	-	-	-	-	155	281	190	256	180	246	244	190	154	291	174	261	313	142
San Francisco Twp. ..	C	399	17	240	92	138	-	-	-	-	90	138	104	124	126	93	147	79	97	132	121	107	166	65
Victoria	C	1148	119	816	173	587	-	-	-	-	225	519	250	516	333	415	373	273	208	548	255	490	438	332

VOTES POLLED ON: NOVEMBER 4, 1986

DISTRICT: 35B

	VOTING SYSTEM	VOTER REGISTRATION: PERSONS REGISTERED AS OF 7 A M	VOTER REGISTRATION: PERSONS REGISTERED ON ELECTION DAY	VOTER REGISTRATION: TOTAL NUMBER OF PERSONS VOTING	U.S. REP DISTRICT 3: RAY STOCK 106103 DFL	U.S. REP DISTRICT 3: BILL FRENZEL 106201 IR	U.S. REP DISTRICT: DFL	U.S. REP DISTRICT: IR	U.S. REP DISTRICT: DFL	U.S. REP DISTRICT: IR	STATE SEN DISTRICT 35: DANA MELIUS 150102 DFL	STATE SEN DISTRICT 35: EARL RENNEKE 150201 IR	STATE REP DIST. 35B: JOHN VARONE 257010 DFL	STATE REP DIST. 35B: K. J. MCDONALD 257021 IR	GOVERNOR LT. GOV.: PERPICH AND JOHNSON 331004 DFL	GOVERNOR LT. GOV.: LUDEMAN AND SCHULSTAD 331023 IR	SECRETARY OF STATE: JOAN GROWE 332001 DFL	SECRETARY OF STATE: DON KOENIG 332001 IR	STATE AUDITOR: JOHN DOOLEY 331001 DFL	STATE AUDITOR: ARNE CARLSON 330201 IR	STATE TREASURER: MICHAEL MCGRATH 334013 DFL	STATE TREASURER: JOHN DREW 334020 IR	ATTORNEY GENERAL: HUBERT HUMPHREY III 335013 DFL	ATTORNEY GENERAL: LEW FREEMAN 335020 IR
Waconia W-1	C	978	77	624	145	419	-	-	-	-	195	372	226	352	259	278	326	234	200	382	240	329	360	225
Waconia W-2	C	838	63	518	147	327	-	-	-	-	160	313	203	283	245	214	296	181	189	294	220	245	353	147
Waconia Twp.	C	738	42	488	114	349	-	-	-	-	116	340	162	304	189	268	228	216	142	317	182	270	266	193
Watertown	C	1144	127	806	213	553	-	-	-	-	277	477	297	479	306	403	441	304	282	470	318	422	514	254
Watertown Twp	C	805	38	542	156	360	-	-	-	-	195	314	206	319	240	262	324	185	215	310	241	273	376	150
Young America	C	756	70	549	133	394	-	-	-	-	169	350	231	296	232	267	292	216	196	324	228	283	356	169
Young America Twp. .	C	453	28	315	67	237	-	-	-	-	83	217	105	196	79	205	146	143	76	222	88	204	169	137
COUNTY: 10 TOTALS:		**18417**	**1340**	**11817**	**3337**	**7816**	**-**	**-**	**-**	**-**	**3879**	**7139**	**4729**	**6516**	**5071**	**5675**	**6396**	**4431**	**4085**	**7030**	**4708**	**6193**	**7321**	**3929**
DISTRICT: 35B TOTALS		**18417**	**1340**	**11817**	**3337**	**7816**	**-**	**-**	**-**	**-**	**3879**	**7139**	**4729**	**6516**	**5071**	**5675**	**6396**	**4431**	**4085**	**7030**	**4708**	**6193**	**7321**	**3929**
% OF VOTERS.....		**198**	**11.3**	**100.0**	**28.2**	**66.1**	**-**	**-**	**-**	**-**	**32.8**	**60.4**	**40.0**	**55.1**	**42.9**	**48.0**	**54.1**	**37.5**	**34.6**	**59.5**	**39.8**	**52.4**	**62.0**	**33.2**

VOTES POLLED ON: NOVEMBER 4, 1986

DISTRICT: 36A

	VOTING SYSTEM	VOTER REGISTRATION: PERSONS REGISTERED AS OF 7 A M	VOTER REGISTRATION: PERSONS REGISTERED ON ELECTION DAY	VOTER REGISTRATION: TOTAL NUMBER OF PERSONS VOTING	U.S. REP DISTRICT 3: RAY STOCK 106103 DFL	U.S. REP DISTRICT 3: BILL FRENZEL 106201 IR	U.S. REP DISTRICT: DFL	U.S. REP DISTRICT: IR	U.S. REP DISTRICT: DFL	U.S. REP DISTRICT: IR	STATE SEN DISTRICT 36: ROBERT SCHMITZ 156101 DFL	STATE SEN DISTRICT 36: BILL MACKLIN 156201 IR	STATE REP DIST. 36A: BECKY SEELSO 258001 DFL	STATE REP DIST. 36A: CHUCK DIMLER 258021 IR	GOVERNOR LT. GOV.: PERPICH AND JOHNSON 331004 DFL	GOVERNOR LT. GOV.: LUDEMAN AND SCHULSTAD 331023 IR	SECRETARY OF STATE: JOAN GROWE 332001 DFL	SECRETARY OF STATE: DON KOENIG 332001 IR	STATE AUDITOR: JOHN DOOLEY 331001 DFL	STATE AUDITOR: ARNE CARLSON 330201 IR	STATE TREASURER: MICHAEL MCGRATH 334013 DFL	STATE TREASURER: JOHN DREW 334020 IR	ATTORNEY GENERAL: HUBERT HUMPHREY III 335013 DFL	ATTORNEY GENERAL: LEW FREEMAN 335020 IR
10 CARVER																								
Chanhassen P-1	C	1662	168	1058	265	759	-	-	-	-	459	552	385	638	457	557	536	457	310	704	388	609	641	386
Chanhassen P-2	C	1114	78	682	161	508	-	-	-	-	258	392	216	437	286	353	321	333	182	474	231	416	350	301
Chanhassen P-3	C	882	58	468	96	356	-	-	-	-	209	237	135	318	189	254	221	221	117	328	150	288	247	199
Chanhassen P-4	C	1062	109	623	160	437	-	-	-	-	258	326	227	371	277	321	296	292	194	396	233	357	357	246
COUNTY: 10 TOTALS:		**4720**	**413**	**2831**	**682**	**2060**	**-**	**-**	**-**	**-**	**1184**	**1507**	**963**	**1764**	**1209**	**1485**	**1374**	**1303**	**803**	**1902**	**1002**	**1670**	**1595**	**1132**

VOTES POLLED ON: NOVEMBER 4, 1986		VOTING SYSTEM	VOTER REGISTRATION: PERSONS REGISTERED AS OF DAY	VOTER REGISTRATION: PERSONS REGISTERED ON DAY	VOTER REGISTRATION: TOTAL NUMBER OF PERSONS VOTING	U.S. REP DISTRICT 1: THOMAS PENY (DFL)	U.S. REP DISTRICT 1: PAUL GRAWE (IR)	U.S. REP DISTRICT 3: RAY STOCK (DFL)	U.S. REP DISTRICT 3: BILL FRENZEL (IR)	U.S. REP DISTRICT: (DFL)	U.S. REP DISTRICT: (IR)	STATE SEN DISTRICT 36: ROBERT SCHMITZ (DFL)	STATE SEN DISTRICT 36: BILL MACKLIN (IR)	STATE REP DIST. 36B: BOB JENSEN (DFL)	STATE REP DIST. 36B: TOM RESS (IR)	GOVERNOR LT. GOV.: PERPICH AND JOHNSON (DFL)	GOVERNOR LT. GOV.: LUDEMAN AND SCHULSTAD (IR)	SECRETARY OF STATE: JOAN GROWE (DFL)	SECRETARY OF STATE: DON KOENIG (IR)	STATE AUDITOR: JOHN DOLEY (DFL)	STATE AUDITOR: ARNE CARLSON (IR)	STATE TREASURER: MICHAEL GRATH (DFL)	STATE TREASURER: JOHN DREW (IR)	ATTORNEY GENERAL: HUBERT HUMPHREY III (DFL)	ATTORNEY GENERAL: LEW FREEMAN (IR)
DISTRICT: 36B																									
27 HENNEPIN																									
Chanhassen P-1	P	2	0	0	0	0	-	-	-	-	0	0	0	0	0	0	0	0	0	0	0	0	0	0	0
COUNTY: 27 TOTALS:		**2**	**0**	**0**	**0**	**0**	**-**	**-**	**-**	**-**	**0**	**0**	**0**	**0**	**0**	**0**	**0**	**0**	**0**	**0**	**0**	**0**	**0**	**0**	**0**
70 SCOTT																									
Credit River Twp.	O	1407	45	797	271	510	-	-	-	-	494	294	89	70	426	342	507	274	315	452	413	351	509	251	
Jackson Twp.	O	687	34	418	150	256	-	-	-	-	283	127	230	177	219	186	271	136	194	203	213	181	277	129	
Louisville Twp.	O	452	21	299	104	183	-	-	-	-	189	104	165	128	154	129	190	100	130	159	142	144	174	109	
Prior Lake P-1	O	1975	89	1155	323	808	-	-	-	-	627	508	542	593	572	553	662	453	394	725	497	608	671	445	
Prior Lake P-2	O	1990	123	1163	352	783	-	-	-	-	703	439	598	545	602	512	705	414	428	674	525	563	704	409	
Prior Lake P-3	O	1085	70	680	176	488	-	-	-	-	312	357	288	386	281	374	349	316	187	464	231	418	345	313	
Savage P-1	O	986	52	558	247	300	-	-	-	-	368	180	339	206	326	211	358	174	254	276	302	219	390	143	
Savage P-2	O	1868	224	1077	353	696	-	-	-	-	582	475	582	477	540	493	645	406	385	644	480	532	696	349	
Shakopee P-1	O	1176	74	881	356	475	-	-	-	-	664	201	515	346	531	304	611	206	417	405	512	287	589	241	
Shakopee P-2	O	1100	60	821	341	452	-	-	-	-	606	202	459	349	485	296	570	215	374	393	448	313	548	227	
Shakopee P-3	O	1196	120	798	311	465	-	-	-	-	525	261	469	316	431	335	549	226	359	405	432	327	523	249	
Shakopee P-4	O	1164	90	807	273	516	-	-	-	-	509	289	452	339	423	356	522	258	324	453	375	383	514	263	
Shakopee P-5	O	1088	76	779	255	504	-	-	-	-	554	219	460	314	450	295	547	211	338	415	404	336	501	252	
COUNTY: 70 TOTALS:		**16174**	**1078**	**10233**	**3512**	**6436**	**-**	**-**	**-**	**-**	**6416**	**3656**	**5188**	**4246**	**5440**	**4386**	**6486**	**3389**	**4099**	**5668**	**4974**	**4662**	**6441**	**3380**	
DISTRICT: 36A TOTALS		**20896**	**1491**	**13064**	**4194**	**8496**	**-**	**-**	**-**	**-**	**7600**	**5163**	**6151**	**6010**	**6649**	**5871**	**7860**	**4692**	**4902**	**7570**	**5976**	**6332**	**8036**	**4512**	
% OF VOTERS			**11.4**	**100.0**	**32.1**	**65.0**	**-**	**-**	**-**	**-**	**58.2**	**39.5**	**47.1**	**46.0**	**50.9**	**44.9**	**60.2**	**35.9**	**37.5**	**57.9**	**45.7**	**48.5**	**61.5**	**34.5**	
19 DAKOTA																									
Eureka Twp.	P	700	32	451	-	-	156	283	-	-	236	201	241	201	210	226	264	175	165	268	209	220	276	159	
Greenvale Twp.	P	371	15	221	-	-	98	121	-	-	139	79	136	83	121	96	149	71	99	118	122	96	160	55	
Lakeville P-1	C	1969	118	1036	-	-	340	643	-	-	458	553	530	484	533	463	649	345	396	577	497	463	745	264	
Lakeville P-2	C	849	34	467	-	-	145	312	-	-	176	281	222	238	232	220	256	196	166	285	192	243	299	159	
Lakeville P-3	C	2250	145	1186	-	-	320	829	-	-	431	709	494	668	505	646	610	528	357	786	439	673	680	470	
Lakeville P-4	C	1359	95	627	-	-	190	414	-	-	286	301	311	282	272	337	351	254	212	377	270	313	409	197	
COUNTY: 19 TOTALS:		**7498**	**439**	**3988**	**0**	**0**	**1249**	**2602**	**-**	**-**	**1726**	**2124**	**1934**	**1956**	**1873**	**1988**	**2279**	**1569**	**1395**	**2411**	**1729**	**2008**	**2569**	**1304**	
40 LE SUEUR																									
Derrynane Twp.	P	380	10	259	228	28	-	-	-	-	223	34	205	49	157	89	184	65	171	75	183	62	213	40	
COUNTY: 40 TOTALS:		**380**	**10**	**259**	**228**	**28**	**0**	**0**	**-**	**-**	**223**	**34**	**205**	**49**	**157**	**89**	**184**	**65**	**171**	**75**	**183**	**62**	**213**	**40**	

VOTES POLLED ON: NOVEMBER 4, 1986

DISTRICT: 36B

	VOTING SYSTEM	VOTER REGISTRATION: PERSONS REGISTERED	VOTER REGISTRATION: PERSONS AS OF 7 AM	VOTER REGISTRATION: PERSONS REGISTERED ON ELECTION DAY	VOTER REGISTRATION: TOTAL NUMBER OF PERSONS VOTING	U.S. REP DISTRICT 1 DFL: TIMOTHY PENY	U.S. REP DISTRICT 1 IR: PAUL GRAWE	U.S. REP DISTRICT 3 DFL: RAY STOCK	U.S. REP DISTRICT 3 IR: BILL FRENZEL	U.S. REP DISTRICT DFL	U.S. REP DISTRICT IR	STATE SEN DISTRICT 36 DFL: ROBERT SCHMITZ	STATE SEN DISTRICT 36 IR: BILL MACKLIN	STATE REP DIST. 36B DFL: BOB JENSEN	STATE REP DIST. 36B IR: TOM REES	GOVERNOR LT. GOV. DFL: PERPICH AND JOHNSON	GOVERNOR LT. GOV. IR: LUDEMAN AND SCHULSTAD	SECRETARY OF STATE DFL: JOAN GROWE	SECRETARY OF STATE IR: DON KOENIG	STATE AUDITOR DFL: JOHN DOLEY	STATE AUDITOR IR: ARNE CARLSON	STATE TREASURER DFL: MICHAEL MCGRATH	STATE TREASURER IR: JOHN DEW	ATTORNEY GENERAL DFL: HUBERT HUMPHREY III	ATTORNEY GENERAL IR: LEW FREEMAN
70 SCOTT																										
Belle Plaine	0	1555	147	1156	861	267	-	-	-	-	-	861	282	655	480	616	488	744	358	569	544	643	458	775	341
Belle Plaine Twp.	0	362	20	275	218	51	-	-	-	-	-	224	50	182	87	126	139	178	80	139	119	147	104	196	69
Blakeley Twp.	0	255	14	175	111	59	-	-	-	-	-	117	53	78	92	59	107	88	81	62	107	70	97	94	74
Cedar Lake Twp.	0	906	43	640	471	154	-	-	-	-	-	459	175	355	272	366	256	426	198	312	300	380	227	429	185
Credit River Twp.	0	0	0	0	-	-	0	0	-	-	-	0	0	296	325	0	0	0	0	0	0	0	0	0	0
Elko	0	144	2	78	70	8	-	-	-	-	-	57	21	36	42	46	28	69	7	47	30	53	23	65	12
Helena Twp.	0	595	36	466	340	117	-	-	-	-	-	353	111	226	235	236	214	280	167	181	263	235	202	313	135
Jordan W-1	0	615	59	434	-	-	169	253	-	-	-	342	90	250	180	248	164	300	120	184	232	233	183	283	135
Jordan W-2	0	803	52	556	-	-	222	311	-	-	-	416	130	333	203	316	206	376	150	281	244	308	204	360	169
New Market	0	146	10	100	82	13	-	-	-	-	-	78	16	57	42	53	43	75	16	55	32	65	23	74	17
New Market Twp.	0	936	55	567	380	179	-	-	-	-	-	306	254	257	303	281	257	350	197	241	312	282	268	375	177
St. Lawrence Twp.	0	183	16	141	95	44	-	-	-	-	-	112	29	78	61	73	66	89	51	69	69	75	64	88	49
Sand Creek Twp.	0	716	27	473	-	-	174	273	-	-	-	351	114	246	217	256	204	290	154	201	241	236	195	280	168
Spring Lake Twp.	0	1521	64	919	-	-	282	611	-	-	-	539	364	366	540	401	479	496	386	332	545	379	497	510	379
COUNTY: 70 TOTALS:		**8737**	**545**	**5980**	**2628**	**892**	**847**	**1448**	**-**	**-**	**-**	**4215**	**1689**	**3415**	**3079**	**3077**	**2651**	**3761**	**1965**	**2673**	**3038**	**3106**	**2545**	**3842**	**1910**
DISTRICT: 36B TOTALS		**16615**	**994**	**10227**	**2856**	**920**	**2096**	**4050**	**-**	**-**	**-**	**6164**	**3847**	**5554**	**5084**	**5107**	**4728**	**6224**	**3599**	**4239**	**5524**	**5018**	**4615**	**6624**	**3254**
% OF VOTERS			**9.7**	**100.0**	**27.9**	**9.0**	**20.5**	**39.6**	**-**	**-**	**-**	**60.3**	**37.6**	**54.3**	**49.7**	**49.9**	**46.2**	**60.9**	**35.2**	**41.4**	**54.0**	**49.1**	**45.1**	**64.8**	**31.8**

VOTES POLLED ON: NOVEMBER 4, 1986

DISTRICT: 37A

	VOTING SYSTEM	VOTER REGISTRATION: PERSONS REGISTERED	VOTER REGISTRATION: PERSONS REGISTERED ON ELECTION DAY AS % OF TOTAL NUMBER OF PERSONS VOTING	U.S. REP DISTRICT 3: RAY STOCK (DFL)	U.S. REP DISTRICT 3: BILL FRENZEL (IR)	U.S. REP DISTRICT (DFL)	U.S. REP DISTRICT (IR)	U.S. REP DISTRICT (DFL)	U.S. REP DISTRICT (IR)	STATE SEN DISTRICT 37: DARRIL WEGSCHEID (DFL)	STATE SEN DISTRICT 37: ROGER TAYLOR (IR)	STATE REP DIST. 37A: DOROTHEA RUSSELL (DFL)	STATE REP DIST. 37A: ELLEEN TOMKINS (IR)	GOVERNOR LT. GOV.: PERPICH AND JOHNSON (DFL)	GOVERNOR LT. GOV.: LUDEMAN AND SCHULSTAD (IR)	SECRETARY OF STATE: JOAN GROWE (DFL)	SECRETARY OF STATE: DON KOENIG (IR)	STATE AUDITOR: JOHN DOLLEY (DFL)	STATE AUDITOR: ARNE CARLSON (IR)	STATE TREASURER: MICHAEL GRATH (DFL)	STATE TREASURER: JOHN DREW (IR)	ATTORNEY GENERAL: HUBERT HUMPHREY III (DFL)	ATTORNEY GENERAL: LEW FREEMAN (IR)
19 DAKOTA																							
Apple Valley P- 1	C	1369	55	744	225	503	-	-	-	-	392	326	366	353	375	350	449	277	261	460	344	360	494	227
Apple Valley P- 2	C	1312	85	695	201	472	-	-	-	-	354	320	344	331	345	338	416	258	251	410	308	348	479	197
Apple Valley P- 3	C	1323	97	765	189	555	-	-	-	-	379	367	310	437	352	390	414	331	241	497	312	406	477	261
Apple Valley P- 4	C	936	82	508	148	352	-	-	-	-	284	213	252	249	245	251	289	208	173	319	219	263	339	162
Apple Valley P- 5	C	2114	149	1088	174	890	-	-	-	-	443	617	386	683	387	677	474	589	226	815	294	732	541	520
Apple Valley P- 6	C	1076	54	568	164	387	-	-	-	-	290	256	228	327	269	286	335	218	185	355	230	304	355	195
Apple Valley P- 7	C	925	59	318	101	205	-	-	-	-	150	152	148	159	155	150	192	118	137	166	139	158	211	98
Apple Valley P- 8	C	1537	75	901	192	693	-	-	-	-	454	409	423	464	389	483	504	368	258	601	342	490	561	317
Apple Valley P- 9	C	1156	62	669	162	496	-	-	-	-	293	349	302	352	301	358	372	277	187	454	260	366	423	226
Apple Valley P-10	C	1029	53	616	146	445	-	-	-	-	273	321	266	334	279	317	362	237	198	398	244	339	397	204
Apple Valley P-11	C	1217	94	627	167	427	-	-	-	-	263	343	258	351	284	326	374	231	223	375	264	317	406	198
Farmington P-1	P	1371	102	704	288	404	-	-	-	-	412	273	343	342	367	312	435	252	314	364	357	310	470	208
Farmington P-2	P	961	58	517	206	301	-	-	-	-	290	221	256	257	233	271	314	198	211	294	244	252	341	166
Farmington P-3	P	365	46	207	73	132	-	-	-	-	108	95	104	100	98	101	124	79	93	108	91	109	128	71
Lakeville P-5	C	2034	133	1010	371	613	-	-	-	-	507	460	505	482	509	469	649	330	420	543	494	445	695	284
COUNTY: 19 TOTALS:		**18725**	**1204**	**9937**	**2807**	**6875**	**-**	**-**	**-**	**-**	**4892**	**4722**	**4491**	**5221**	**4588**	**5079**	**5703**	**3971**	**3378**	**6159**	**4142**	**5199**	**6317**	**3334**
DISTRICT: 37A TOTALS		**18725**	**1204**	**9937**	**2807**	**6875**	**-**	**-**	**-**	**-**	**4892**	**4722**	**4491**	**5221**	**4588**	**5079**	**5703**	**3971**	**3378**	**6159**	**4142**	**5199**	**6317**	**3334**
% OF VOTERS			**12.1**	**100.0**	**28.2**	**69.2**	**-**	**-**	**-**	**-**	**49.2**	**47.5**	**45.2**	**52.5**	**46.2**	**51.1**	**57.4**	**40.0**	**34.0**	**62.0**	**41.7**	**52.3**	**63.6**	**33.6**

VOTES POLLED ON: NOVEMBER 4, 1986

DISTRICT: 37B

	VOTING SYSTEM	VOTER REGISTRATION: PERSONS REGISTERED AS OF 7 A M	PERSONS REGISTERED ON ELECTION DAY	TOTAL NUMBER OF PERSONS VOTING	U.S. REP DISTRICT 1: TIMOTHY PENNY (DFL) 10401 02	PAUL GRAWE (IR) 10402 01	U.S. REP DISTRICT 3: RAY STOCK (DFL) 10601 03	BILL FRENZEL (IR) 10602 01	U.S. REP DISTRICT 6: GERRY SIKORSKI (DFL) 10901 01	BARBARA SYKORA (IR) 10902 01	STATE SEN DISTRICT 37: DARRIL WEGSCHEID (DFL) 15701 01	ROGER TAYLOR (IR) 15702 01	STATE REP DIST. 37B: ROBERT FRERICH (DFL) 26101 02	DENNIS OZMENT (IR) 26102 01	GOVERNOR LT. GOV.: PERPICH AND JOHNSON (DFL) 33101 04	LUDEMAN AND SCHULSTAD (IR) 33102 03	SECRETARY OF STATE: JOAN GROWE (DFL) 33202 01	DON KONIG (IR) 33202 01	STATE AUDITOR: JOHN DOLEY (DFL) 33301 01	ARNE CARLSON (IR) 33302 01	STATE TREASURER: MICHAEL GRATH (DFL) 33401 03	JOHN DREW (IR) 33402 02	ATTORNEY GENERAL: HUBERT HUMPHREY III (DFL) 33501 03	LEW FREEMAN (IR) 33502 02
19 DAKOTA																								
Castle Rock Twp.	P	689	49	430	-	-	154	268	-	-	217	204	138	277	189	236	238	180	162	255	206	202	252	164
Coates	P	121	6	91	-	-	46	41	-	-	54	34	32	58	54	31	72	17	48	39	52	32	78	11
Douglas Twp.	P	338	14	192	146	44	-	-	-	-	126	65	86	105	105	79	129	56	97	81	114	66	149	37
Empire Twp.	P	695	38	431	-	-	153	266	-	-	235	187	141	178	205	214	247	177	162	256	184	229	272	156
Hampton	P	183	10	116	-	-	34	76	-	-	74	41	36	80	50	60	70	42	43	68	56	53	82	31
Hampton Twp.	P	389	10	197	-	-	71	124	-	-	102	84	62	134	76	116	114	74	76	113	91	94	119	73
Hastings W-1	C	2188	125	1052	-	-	446	552	-	-	621	359	480	522	558	405	655	315	530	473	596	387	758	253
Hastings W-2	C	2194	171	1169	-	-	491	623	-	-	674	428	507	607	603	455	759	345	536	578	631	455	816	300
Hastings W-3	C	2181	121	1186	-	-	471	665	-	-	691	437	493	645	610	489	747	381	509	632	633	485	824	326
Hastings W-4	C	2024	103	1196	-	-	390	760	-	-	672	469	432	717	577	517	741	402	443	705	569	561	818	341
Marshan Twp.	P	855	34	442	-	-	199	234	-	-	262	170	190	245	220	206	291	137	207	213	256	162	325	106
Miesville	P	98	9	71	58	9	-	-	-	-	46	19	24	43	36	33	50	13	38	20	40	17	56	9
New Trier	P	60	0	22	-	-	13	7	-	-	20	1	5	17	16	6	21	0	9	10	17	3	19	1
Nininger Twp.	P	399	23	272	-	-	105	160	-	-	149	115	84	179	127	136	163	102	114	148	136	124	178	87
Randolph	P	177	7	118	-	-	46	69	-	-	65	50	37	76	59	55	76	39	46	69	65	46	84	31
Randolph Twp.	P	220	8	147	-	-	45	98	-	-	77	68	39	104	61	84	82	63	52	86	66	72	89	55
Ravenna Twp.	P	929	33	483	-	-	205	270	-	-	272	205	199	276	267	206	323	156	214	256	272	192	340	134
Rosemount P-1	C	869	65	517	-	-	214	279	-	-	286	213	215	285	262	216	333	169	235	260	280	207	386	116
Rosemount P-2	C	718	68	453	-	-	156	279	-	-	232	207	148	298	201	224	258	178	173	261	215	209	295	139
Rosemount P-3	C	649	78	477	-	-	128	326	-	-	209	248	122	332	197	248	245	214	157	294	190	255	278	183
Rosemount P-4	C	1073	116	677	-	-	249	405	-	-	344	321	258	401	335	311	413	246	296	355	333	314	455	206
Sciota Twp.	P	133	2	82	-	-	33	47	-	-	53	28	26	54	47	35	50	31	36	46	39	42	54	28
Vermillion	P	292	14	179	-	-	80	84	-	-	118	56	70	109	95	72	124	46	86	79	105	60	135	34
Vermillion Twp.	P	592	25	372	-	-	156	205	-	-	218	145	127	242	176	189	242	114	166	180	210	134	268	94
Waterford Twp.	P	303	14	179	-	-	52	123	-	-	76	100	49	128	71	101	89	90	61	115	73	101	94	75
COUNTY: 19 TOTALS:		**18369**	**1143**	**10551**	**204**	**53**	**3937**	**5961**	**0**	**0**	**5893**	**4254**	**4000**	**6112**	**5197**	**4724**	**6532**	**3587**	**4496**	**5592**	**5429**	**4502**	**7224**	**2990**
82 WASHINGTON																								
Hastings W-1	P	7	0	2	-	-	-	-	2	0	2	0	2	0	1	1	1	1	1	0	1	1	2	0
COUNTY: 82 TOTALS:		**7**	**0**	**2**	**0**	**0**	**0**	**0**	**2**	**0**	**2**	**0**	**2**	**0**	**1**	**1**	**1**	**1**	**1**	**0**	**1**	**1**	**2**	**0**
DISTRICT: 37B TOTALS		**18376**	**1143**	**10553**	**204**	**53**	**3937**	**5961**	**2**	**0**	**5895**	**4254**	**4002**	**6112**	**5198**	**4725**	**6533**	**3588**	**4497**	**5592**	**5430**	**4503**	**7226**	**2990**
% OF VOTERS			**10.8**	**100.0**	**1.9**	**0.5**	**37.3**	**56.5**	**0.0**	**0.0**	**55.9**	**40.3**	**37.9**	**57.9**	**49.3**	**44.8**	**61.9**	**34.0**	**42.6**	**53.0**	**51.5**	**42.7**	**68.5**	**28.3**

VOTES POLLED ON: NOVEMBER 4, 1986

DISTRICT: 38A

	VOTING SYSTEM	VOTER REGISTRATION: PERSONS REGISTERED	VOTER REGISTRATION: PERSONS REGISTERED ON ELECTION DAY	VOTER REGISTRATION: TOTAL NUMBER OF PERSONS VOTING	U.S. REP DISTRICT 3: RAY STOCK (DFL)	U.S. REP DISTRICT 3: BILL FRENZEL (IR)	U.S. REP DISTRICT (DFL)	U.S. REP DISTRICT (IR)	U.S. REP DISTRICT (DFL)	U.S. REP DISTRICT (IR)	STATE SEN DISTRICT 38: DAVE AUSSENDORF (DFL)	STATE SEN DISTRICT 38: HOWARD KNUTSON (IR)	STATE REP DIST. 38A: GARY DUKES (DFL)	STATE REP DIST. 38A: CONNIE MORRISON (IR)	GOVERNOR LT. GOV.: PERPICH AND JOHNSON (DFL)	GOVERNOR LT. GOV.: LUDEMAN AND SCHULSTAD (IR)	SECRETARY OF STATE: JOAN GROWE (DFL)	SECRETARY OF STATE: DON KOENIG (IR)	STATE AUDITOR: JOHN DOOLEY (DFL)	STATE AUDITOR: ARNE CARLSON (IR)	STATE TREASURER: MICHAEL GRATH (DFL)	STATE TREASURER: JOHN DREW (IR)	ATTORNEY GENERAL: HUBERT HUMPHREY III (DFL)	ATTORNEY GENERAL: LEW FREEMAN (IR)
19 DAKOTA																								
Burnsville P- 1	L	2596	121	1282	300	871	-	-	-	-	298	879	260	949	582	663	669	521	360	811	459	671	727	478
Burnsville P- 2	L	3189	139	1517	338	1018	-	-	-	-	417	937	386	1036	698	774	795	611	434	921	553	771	870	551
Burnsville P- 3	L	2357	133	1079	247	717	-	-	-	-	306	645	254	742	524	535	578	393	325	640	379	554	601	400
Burnsville P- 4	L	1876	82	757	181	505	-	-	-	-	235	449	202	505	347	382	412	309	219	483	291	392	430	288
Burnsville P- 5	L	2995	148	1398	279	989	-	-	-	-	296	945	262	1040	569	788	646	633	319	950	420	820	695	610
Burnsville P- 7	L	2039	147	917	272	535	-	-	-	-	351	463	277	561	464	420	493	341	342	483	384	434	518	343
Burnsville P- 8	L	2058	85	982	187	713	-	-	-	-	212	681	207	712	375	577	460	459	227	683	290	603	507	432
Burnsville P- 9	L	2919	200	1365	318	961	-	-	-	-	403	855	329	944	637	699	716	588	390	875	499	748	746	553
COUNTY: 19 TOTALS:		**20029**	**1055**	**9297**	**2122**	**6309**	**-**	**-**	**-**	**-**	**2518**	**5854**	**2177**	**6489**	**4196**	**4838**	**4769**	**3855**	**2616**	**5846**	**3275**	**4993**	**5094**	**3655**
DISTRICT: 38A TOTALS		**20029**	**1055**	**9297**	**2122**	**6309**	**-**	**-**	**-**	**-**	**2518**	**5854**	**2177**	**6489**	**4196**	**4838**	**4769**	**3855**	**2616**	**5846**	**3275**	**4993**	**5094**	**3655**
% OF VOTERS			**11.3**	**100.0**	**22.8**	**67.9**	**-**	**-**	**-**	**-**	**27.1**	**63.0**	**23.4**	**69.8**	**45.1**	**52.0**	**51.3**	**41.5**	**28.1**	**62.9**	**35.2**	**53.7**	**54.8**	**39.3**

VOTES POLLED ON: NOVEMBER 4, 1986

DISTRICT: 38B

	VOTING SYSTEM	VOTER REGISTRATION: PERSONS REGISTERED	VOTER REGISTRATION: PERSONS REGISTERED ON ELECTION DAY	VOTER REGISTRATION: TOTAL NUMBER OF PERSONS VOTING	U.S. REP DISTRICT 3: RAY STOCK (DFL)	U.S. REP DISTRICT 3: BILL FRENZEL (IR)	U.S. REP DISTRICT 4: BRUCE VENTO (DFL)	U.S. REP DISTRICT 4: HAROLD STASSEN (IR)	U.S. REP DISTRICT (DFL)	U.S. REP DISTRICT (IR)	STATE SEN DISTRICT 38: DAVE AUSSENDORF (DFL)	STATE SEN DISTRICT 38: HOWARD KNUTSON (IR)	STATE REP DIST. 38B: TED DREYER (DFL)	STATE REP DIST. 38B: ART SEABERG (IR)	GOVERNOR LT. GOV.: PERPICH AND JOHNSON (DFL)	GOVERNOR LT. GOV.: LUDEMAN AND SCHULSTAD (IR)	SECRETARY OF STATE: JOAN GROWE (DFL)	SECRETARY OF STATE: DON KOENIG (IR)	STATE AUDITOR: JOHN DOOLEY (DFL)	STATE AUDITOR: ARNE CARLSON (IR)	STATE TREASURER: MICHAEL GRATH (DFL)	STATE TREASURER: JOHN DREW (IR)	ATTORNEY GENERAL: HUBERT HUMPHREY III (DFL)	ATTORNEY GENERAL: LEW FREEMAN (IR)
19 DAKOTA																								
Burnsville P- 6	L	973	29	483	112	339	-	-	-	-	117	330	132	302	211	262	254	197	131	306	165	270	269	183
Burnsville P-10	L	2354	126	1054	226	748	-	-	-	-	271	684	274	680	476	552	513	487	274	704	363	599	556	455
Eagan P- 1	C	772	19	435	180	239	-	-	-	-	192	227	183	229	227	184	258	170	180	246	207	210	285	130
Eagan P- 2	C	1267	142	578	160	396	-	-	-	-	195	344	188	352	245	308	297	252	171	371	216	313	342	208
Eagan P- 3	C	831	59	354	148	184	-	-	-	-	145	185	140	185	190	153	208	130	133	197	164	161	232	105

VOTES POLLED ON: NOVEMBER 4, 1986

DISTRICT: 38B

	VOTING SYSTEM	VOTER REGISTRATION: PERSONS REGISTERED AS OF 7 A M	VOTER REGISTRATION: PERSONS REGISTERED ON ELECTION DAY	VOTER REGISTRATION: TOTAL NUMBER OF PERSONS VOTING	U.S. REP DISTRICT 3 DFL: RAY STOCK	U.S. REP DISTRICT 3 IR: BILL FRENZEL	U.S. REP DISTRICT 4 DFL: BRUCE VENTO	U.S. REP DISTRICT 4 IR: HAROLD STASSEN	U.S. REP DISTRICT DFL	U.S. REP DISTRICT IR	STATE SEN DISTRICT 38 DFL: DAVE AUSSENDORF	STATE SEN DISTRICT 38 IR: HOWARD KNUTSON	STATE REP DIST. 38B DFL: TED DREYER	STATE REP DIST. 38B IR: ART SEABERG	GOVERNOR LT. GOV. DFL: PERPICH AND JOHNSON	GOVERNOR LT. GOV. IR: LUDEMAN AND SCHULSTAD	SECRETARY OF STATE DFL: JOAN GROWE	SECRETARY OF STATE IR: DON KONIG	STATE AUDITOR DFL: JOHN DOLLEY	STATE AUDITOR IR: ARNE CARLSON	STATE TREASURER DFL: MICHAEL MCGRATH	STATE TREASURER IR: JOHN DREW	ATTORNEY GENERAL DFL: HUBERT HUMPHREY III	ATTORNEY GENERAL IR: LEW FREEMAN
Eagan P- 4	C	1281	68	532	197	326	-	-	-	-	217	304	230	283	289	234	334	182	218	304	266	241	361	160
Eagan P- 5	C	1368	76	595	212	364	-	-	-	-	271	307	257	311	301	276	356	219	240	328	290	268	391	188
Eagan P- 6	C	1086	56	494	171	307	-	-	-	-	199	276	213	263	251	220	298	183	197	277	235	225	353	126
Eagan P- 7	C	927	49	457	134	303	-	-	-	-	152	279	161	277	217	224	245	197	152	286	188	237	269	176
Eagan P- 8	C	1301	190	739	203	518	-	-	-	-	268	432	276	430	338	378	415	300	243	463	294	400	461	255
Eagan P- 9	C	1495	79	714	266	435	-	-	-	-	293	399	328	359	405	291	475	222	321	362	378	290	509	185
Eagan P-10	C	892	137	565	163	386	-	-	-	-	214	319	224	311	242	305	319	226	170	362	238	283	360	178
Eagan P-11	C	1508	138	824	224	581	-	-	-	-	280	506	286	507	353	445	447	350	255	537	316	450	518	286
Eagan P-12	C	1638	86	839	212	610	-	-	-	-	275	527	271	536	355	459	434	380	229	578	311	471	509	302
Eagan P-13	C	1220	223	967	281	661	-	-	-	-	369	545	375	538	482	453	555	385	332	587	421	482	625	317
Eagan P-14	C	842	108	456	104	346	-	-	-	-	165	272	162	276	208	238	247	197	125	313	178	247	279	166
Lilydale	P	383	22	278	-	-	125	151	-	-	69	199	77	191	105	168	117	154	56	219	83	187	132	145
Mendota	P	161	11	87	-	-	67	20	-	-	54	30	56	29	54	31	65	19	54	30	56	27	67	19
Mendota Heights P-2	C	933	54	546	-	-	333	210	-	-	223	301	213	319	261	275	312	221	176	348	240	279	354	183
Mendota Heights P-3	C	1079	58	654	-	-	370	271	-	-	214	405	204	432	307	327	345	296	193	445	238	390	401	240
Mendota Heights P-6	C	348	56	223	-	-	136	79	-	-	82	129	75	139	102	114	124	91	70	146	92	126	142	77
COUNTY: 19 TOTALS:		**22659**	**1786**	**11874**	**2993**	**6743**	**1031**	**731**	**-**	**-**	**4265**	**7000**	**4325**	**6949**	**5619**	**5897**	**6618**	**4858**	**3920**	**7409**	**4939**	**6156**	**7415**	**4084**
DISTRICT: 38B TOTALS		**22659**	**1786**	**11874**	**2993**	**6743**	**1031**	**731**	**-**	**-**	**4265**	**7000**	**4325**	**6949**	**5619**	**5897**	**6618**	**4858**	**3920**	**7409**	**4939**	**6156**	**7415**	**4084**
% OF VOTERS			**15.0**	**100.0**	**25.2**	**56.8**	**8.7**	**6.2**	**-**	**-**	**35.9**	**59.0**	**36.4**	**58.5**	**47.3**	**49.7**	**55.7**	**40.9**	**33.0**	**62.4**	**41.6**	**51.8**	**62.4**	**34.4**

VOTES POLLED ON: NOVEMBER 4, 1986

DISTRICT: 39A

	VOTING SYSTEM	VOTER REGISTRATION: PERSONS REGISTERED AS OF 7 A M	PERSONS REGISTERED ON ELECTION DAY	TOTAL NUMBER OF PERSONS VOTING	U.S. REP DISTRICT 4: BRUCE VENTO 1070102 (DFL)	HAROLD STASSEN 1070201 (IR)	U.S. REP DISTRICT (DFL)	U.S. REP DISTRICT (IR)	U.S. REP DISTRICT (DFL)	U.S. REP DISTRICT (IR)	STATE SEN DISTRICT 39: JAMES METZEN 1590101 (DFL)	GERALD HOLLENKAMP 1590201 (IR)	STATE REP DIST. 39A: THOMAS PUGH 2640101 (DFL)	BERT MCKASY 2640201 (IR)	GOVERNOR LT. GOV.: PERPICH AND JOHNSON 3310104 (DFL)	LUDEMAN AND SCHULSTAD 3310203 (IR)	SECRETARY OF STATE: JOAN GROWE 3320201 (DFL)	DON KOENIG 3320201 (IR)	STATE AUDITOR: JOHN DOOLEY 3330101 (DFL)	ARNE CARLSON 3330201 (IR)	STATE TREASURER: MICHAEL MCGRATH 3340103 (DFL)	JOHN DREW 3340202 (IR)	ATTORNEY GENERAL: HUBERT HUMPHREY III 3350103 (DFL)	LEW FREEMAN 3350202 (IR)
19 DAKOTA																								
Mendota Heights P-1	C	1215	66	772	430	325	-	-	-	-	311	451	270	499	362	393	421	330	269	492	330	415	471	286
Mendota Heights P-4	C	864	49	573	300	265	-	-	-	-	200	358	170	395	245	305	279	279	154	403	186	350	307	252
Mendota Heights P-5	C	1098	63	705	356	334	-	-	-	-	227	463	196	501	270	412	312	361	174	501	229	433	383	303
S. St. Paul W-1 P-1	L	458	10	206	135	55	-	-	-	-	105	87	111	79	113	81	135	61	87	103	107	76	142	51
S. St. Paul W-1 P-2	L	2724	132	1510	928	418	-	-	-	-	808	627	785	608	882	574	938	417	635	688	770	514	1020	370
S. St. Paul W-1 P-3	L	1946	102	1239	732	379	-	-	-	-	575	606	618	531	667	532	746	386	476	626	595	486	815	349
Sunfish Lake	P	254	18	165	49	110	-	-	-	-	36	119	27	133	58	99	68	92	29	132	33	122	58	98
W. St. Paul W-1 P-1	L	1849	54	837	558	190	-	-	-	-	457	264	458	285	506	267	541	189	402	313	475	227	620	141
W. St. Paul W-1 P-2	L	1305	85	634	416	167	-	-	-	-	339	230	324	241	361	224	416	163	297	261	346	206	443	140
W. St. Paul W-1 P-3	L	1324	61	352	245	90	-	-	-	-	180	149	176	145	217	125	244	91	177	153	197	118	254	81
W. St. Paul W-2 P-1	L	1808	77	875	602	214	-	-	-	-	476	318	455	343	535	325	587	205	415	375	491	260	625	199
W. St. Paul W-2 P-2	L	1477	76	859	533	252	-	-	-	-	413	353	397	377	475	348	537	249	360	419	440	327	579	228
W. St. Paul W-2 P-3	L	2028	89	1058	617	324	-	-	-	-	417	508	390	538	513	497	553	342	374	535	449	436	670	293
W. St. Paul W-3 P-1	L	1372	47	735	489	172	-	-	-	-	390	263	391	266	437	267	459	198	330	316	391	228	511	160
W. St. Paul W-3 P-2	L	1709	57	990	556	339	-	-	-	-	367	528	350	561	435	513	511	369	306	573	405	444	589	326
W. St. Paul W-3 P-3	L	1736	107	917	491	346	-	-	-	-	366	459	350	466	436	444	459	355	305	506	373	424	530	315
COUNTY: 19 TOTALS:		**23167**	**1093**	**12427**	**7437**	**3980**	**-**	**-**	**-**	**-**	**5667**	**5783**	**5468**	**5968**	**6512**	**5406**	**7206**	**4087**	**4790**	**6396**	**5817**	**5066**	**8017**	**3592**
DISTRICT: 39A TOTALS		**23167**	**1093**	**12427**	**7437**	**3980**	**-**	**-**	**-**	**-**	**5667**	**5783**	**5468**	**5968**	**6512**	**5406**	**7206**	**4087**	**4790**	**6396**	**5817**	**5066**	**8017**	**3592**
% OF VOTERS			**8.8**	**100.0**	**59.8**	**32.0**	**-**	**-**	**-**	**-**	**45.6**	**46.5**	**44.0**	**48.0**	**52.4**	**43.5**	**58.0**	**32.9**	**38.5**	**51.5**	**46.8**	**40.8**	**64.5**	**28.9**

VOTES POLLED ON: NOVEMBER 4, 1986

DISTRICT: 39B

	VOTING SYSTEM	VOTER REGISTRATION: PERSONS REGISTERED	VOTER REGISTRATION: PERSONS REGISTERED AS OF 7 A M	VOTER REGISTRATION: PERSONS REGISTERED ON ELECTION DAY	VOTER REGISTRATION: TOTAL NUMBER OF PERSONS VOTING	U.S. REP DISTRICT 3: RAY STOCK 106 103 (DFL)	U.S. REP DISTRICT 3: BILL FRENZEL 106 201 (IR)	U.S. REP DISTRICT 4: BRUCE VENTO 107 102 (DFL)	U.S. REP DISTRICT 4: HAROLD STASSEN 107 201 (IR)	U.S. REP DISTRICT: (DFL)	U.S. REP DISTRICT: (IR)	STATE SEN DISTRICT 39: JAMES METZEN 159 101 (DFL)	STATE SEN DISTRICT 39: GERALD HOLLENKAMP 159 201 (IR)	STATE REP DIST. 39B: ROBERT MILBERT 265 101 (DFL)	STATE REP DIST. 39B: RON SCHMIDT 265 201 (IR)	GOVERNOR LT. GOV.: PERPICH AND JOHNSON 331 104 (DFL)	GOVERNOR LT. GOV.: LUDEMAN AND SCHULSTAD 331 203 (IR)	SECRETARY OF STATE: JOAN GROWE 332 201 (DFL)	SECRETARY OF STATE: DON KOENIG 332 201 (IR)	STATE AUDITOR: JOHN DOOLEY 333 101 (DFL)	STATE AUDITOR: ARNE CARLSON 333 201 (IR)	STATE TREASURER: MICHAEL GRATH 334 103 (DFL)	STATE TREASURER: JOHN DREW 334 202 (IR)	ATTORNEY GENERAL: HUBERT HUMPHREY III 335 103 (DFL)	ATTORNEY GENERAL: LEW FREEMAN 335 202 (IR)
19 DAKOTA																									
Inver Grove Hghts.P-1 .	C	1789	142	1218	417	762	-	-	-	-	496	671	456	717	556	620	722	444	449	710	566	562	805	359
Inver Grove Hghts.P-2 .	C	1319	82	714	264	423	-	-	-	-	307	379	283	408	351	334	424	266	287	404	328	336	467	219
Inver Grove Hghts.P-3 .	C	916	72	495	222	249	-	-	-	-	256	214	234	236	288	173	338	142	240	239	285	179	360	116
Inver Grove Hghts.P-4 .	C	1598	155	913	402	467	-	-	-	-	471	392	407	473	538	332	626	257	441	445	521	334	696	193
Inver Grove Hghts.P-5 .	C	1586	96	774	363	369	-	-	-	-	419	304	390	341	452	279	527	204	407	334	461	263	595	153
Inver Grove Hghts.P-6 .	C	1475	111	656	-	-	436	198	-	-	353	272	318	310	340	279	428	207	307	316	368	252	462	174
Inver Grove Hghts.P-7 .	C	1652	63	1002	464	499	-	-	-	-	527	443	503	462	561	403	680	295	476	493	564	374	740	235
S. St. Paul W-2 P-1 ..	L	1093	60	523	-	-	355	112	-	-	302	188	318	141	325	167	327	129	254	188	300	139	373	110
S. St. Paul W-2 P-2 ..	L	2064	91	1116	-	-	762	245	-	-	690	385	724	290	703	365	777	233	572	405	652	310	831	217
S. St. Paul W-2 P-3 ..	L	1482	60	806	-	-	515	201	-	-	447	325	495	238	480	291	513	215	373	344	432	267	559	196
S. St. Paul W-3 P-1 ..	L	1469	48	1493	-	-	625	130	-	-	528	262	561	179	588	212	604	153	467	267	543	174	686	103
S. St. Paul W-3 P-2 ..	L	2340	96	1130	-	-	820	202	-	-	711	353	774	244	768	318	826	213	635	376	733	254	888	182
S. St. Paul W-3 P-3 ..	L	404	30	206	89	69	-	-	-	-	130	65	121	61	131	64	150	40	107	69	124	51	164	26
COUNTY: 19 TOTALS:		**19187**	**1106**	**11046**	**2221**	**2838**	**3513**	**1088**	**-**	**-**	**5637**	**4253**	**5584**	**4100**	**6081**	**3837**	**6942**	**2798**	**5015**	**4590**	**5877**	**3495**	**7626**	**2283**
DISTRICT: 39B TOTALS		**19187**	**1106**	**11046**	**2221**	**2838**	**3513**	**1088**	**-**	**-**	**5637**	**4253**	**5584**	**4100**	**6081**	**3837**	**6942**	**2798**	**5015**	**4590**	**5877**	**3495**	**7626**	**2283**
% OF VOTERS				**10.0**	**100.0**	**20.1**	**25.7**	**31.8**	**9.8**	**-**	**-**	**51.0**	**38.5**	**50.6**	**37.1**	**55.1**	**34.7**	**62.8**	**25.3**	**45.4**	**41.6**	**53.2**	**31.6**	**69.0**	**20.7**

VOTES POLLED ON: NOVEMBER 4, 1986

DISTRICT: 40A

	VOTING SYSTEM	VOTER REGISTRATION: PERSONS REGISTERED ON DAY OF ELECTION	VOTER REGISTRATION: PERSONS REGISTERED AS A DAY	VOTER REGISTRATION: TOTAL NUMBER OF PERSONS VOTING	U.S. REP DISTRICT 5: MARTIN SABO DFL	U.S. REP DISTRICT 5: RICK SERRA IR	U.S. REP DISTRICT DFL	U.S. REP DISTRICT IR	U.S. REP DISTRICT DFL	U.S. REP DISTRICT IR	STATE SEN DISTRICT 40: MICHAEL FREEMAN DFL	STATE SEN DISTRICT 40: GEORGE KARNAS IR	STATE REP DIST. 40A: DAVID SUMNICHT DFL	STATE REP DIST. 40A: CHRIS TJORNHOM IR	GOVERNOR LT. GOV.: PERPICH AND JOHNSON DFL	GOVERNOR LT. GOV.: LUDEMAN AND SCHULSTAD IR	SECRETARY OF STATE: JOAN GROWE DFL	SECRETARY OF STATE: DON KENIG IR	STATE AUDITOR: JOHN DOLEY DFL	STATE AUDITOR: ARNE CARLSON IR	STATE TREASURER: MICHAEL MCGRATH DFL	STATE TREASURER: JOHN DREW IR	ATTORNEY GENERAL: HUBERT HUMPHREY III DFL	ATTORNEY GENERAL: LEW FREEMAN IR
27 HENNEPIN																								
Fort Snelling P-1	P	28	0	7	7	0	-	-	-	-	6	1	6	1	2	5	6	1	3	4	3	4	3	3
Richfield W-1 P-3A ...	L	2540	115	1451	769	520	-	-	-	-	689	652	660	724	764	645	798	504	475	818	637	647	861	500
Richfield W-1 P-4A ...	L	2553	111	1481	831	480	-	-	-	-	759	641	678	719	815	625	884	455	495	814	694	608	944	459
Richfield W-2 P-2A ...	L	3067	144	1819	1004	594	-	-	-	-	892	784	806	864	965	792	1051	576	618	979	824	748	1127	600
Richfield W-2 P-7A ...	L	3075	102	1813	1066	535	-	-	-	-	938	756	838	845	1035	724	1092	562	658	916	860	714	1197	525
Richfield W-3 P-1A ...	L	2705	124	1530	917	456	-	-	-	-	865	583	731	685	897	602	915	477	584	746	741	581	1005	439
Richfield W-3 P-8A ...	L	2696	96	1476	878	423	-	-	-	-	820	576	694	677	830	600	882	456	570	731	763	533	981	418
Richfield W-3 P-9A ...	L	2371	107	1341	807	408	-	-	-	-	780	504	650	616	773	530	819	412	521	695	659	542	891	381
COUNTY: 27 TOTALS:		**19035**	**799**	**10918**	**6279**	**3416**	**-**	**-**	**-**	**-**	**5749**	**4497**	***5063**	***5131**	**6081**	**4523**	**6447**	**3443**	**3924**	**5703**	**5181**	**4377**	**7009**	**3325**
DISTRICT: 40A TOTALS		**19035**	**799**	**10918**	**6279**	**3416**	**-**	**-**	**-**	**-**	**5749**	**4497**	**5063**	**5131**	**6081**	**4523**	**6447**	**3443**	**3924**	**5703**	**5181**	**4377**	**7009**	**3325**
% OF VOTERS			**7.3**	**100.0**	**57.5**	**31.3**	**-**	**-**	**-**	**-**	**52.7**	**41.2**	**46.4**	**47.0**	**55.7**	**41.4**	**59.0**	**31.5**	**35.9**	**52.2**	**47.5**	**40.1**	**64.2**	**30.5**

VOTES POLLED ON: NOVEMBER 4, 1986

DISTRICT: 40B

	VOTING SYSTEM	VOTER REGISTRATION: PERSONS REGISTERED ON DAY OF ELECTION	VOTER REGISTRATION: PERSONS REGISTERED AS A DAY	VOTER REGISTRATION: TOTAL NUMBER OF PERSONS VOTING	U.S. REP DISTRICT 3: RAY STOCK DFL	U.S. REP DISTRICT 3: BILL FRENZEL IR	U.S. REP DISTRICT 5: MARTIN SABO DFL	U.S. REP DISTRICT 5: RICK SERRA IR	U.S. REP DISTRICT DFL	U.S. REP DISTRICT IR	STATE SEN DISTRICT 40: MICHAEL FREEMAN DFL	STATE SEN DISTRICT 40: GEORGE KARNAS IR	STATE REP DIST. 40B: PHILLIP RIVENES DFL	STATE REP DIST. 40B: JOYCE HENRY IR	GOVERNOR LT. GOV.: PERPICH AND JOHNSON DFL	GOVERNOR LT. GOV.: LUDEMAN AND SCHULSTAD IR	SECRETARY OF STATE: JOAN GROWE DFL	SECRETARY OF STATE: DON KENIG IR	STATE AUDITOR: JOHN DOLEY DFL	STATE AUDITOR: ARNE CARLSON IR	STATE TREASURER: MICHAEL MCGRATH DFL	STATE TREASURER: JOHN DREW IR	ATTORNEY GENERAL: HUBERT HUMPHREY III DFL	ATTORNEY GENERAL: LEW FREEMAN IR
27 HENNEPIN																								
Bloomington W-1 P- 6	C	936	52	438	-	-	252	167	-	-	213	210	188	233	221	203	244	174	156	277	198	223	255	174
Bloomington W-3 P-29	C	982	47	519	-	-	319	180	-	-	265	236	237	260	282	222	315	183	192	313	260	230	349	156
Bloomington W-4 P- 1	C	1357	91	553	-	-	285	235	-	-	261	264	259	272	268	256	301	225	196	332	252	267	339	194

* Votes included for the office of state representative in District 40A are the precinct and district totals certified by the canvassing board after a recount conducted pursuant to M.S. 204C.35

VOTES POLLED ON: NOVEMBER 4, 1986

DISTRICT: 40B

	VOTING SYSTEM	VOTER REGISTRATION: PERSONS REGISTERED AS OF 7 A M	VOTER REGISTRATION: PERSONS REGISTERED ON ELECTION DAY	VOTER REGISTRATION: TOTAL NUMBER OF PERSONS VOTING	U.S. REP DISTRICT 3: RAY STOCK 1060103 DFL	U.S. REP DISTRICT 3: BILL FRENZEL 1060201 IR	U.S. REP DISTRICT 5: MARTIN SABO 1080102 DFL	U.S. REP DISTRICT 5: RICK SERRA 1080201 IR	U.S. REP DISTRICT: DFL	U.S. REP DISTRICT: IR	STATE SEN DISTRICT 40: MICHAEL FREEMAN 1600101 DFL	STATE SEN DISTRICT 40: GEORGE KARNAS 1600201 IR	STATE REP DIST. 40B: PHILLIP RIVENESS 2670101 DFL	STATE REP DIST. 40B: JOYCE HENRY 2670201 IR	GOVERNOR LT. GOV.: PERPICH AND JOHNSON 3310104 DFL	GOVERNOR LT. GOV.: LUDEMAN AND SCHUSTAD 3310203 IR	SECRETARY OF STATE: JOAN GROWE 3320201 DFL	SECRETARY OF STATE: DON KOENIG 3320201 IR	STATE AUDITOR: JOHN DOLEY 3330101 DFL	STATE AUDITOR: ARNE CARLSON 3330201 IR	STATE TREASURER: MICHAEL GRATH 3340103 DFL	STATE TREASURER: JOHN DREW 3340202 IR	ATTORNEY GENERAL: HUBERT HUMPHREY III 3350103 DFL	ATTORNEY GENERAL: LEW FREEMAN 3350202 IR
Bloomington W-4 P- 2	C	2536	133	1119	-	-	737	323	-	-	694	381	640	433	651	421	731	339	506	569	643	418	790	299
Bloomington W-4 P- 3	C	2116	101	1046	-	-	680	327	-	-	649	357	583	435	596	410	691	317	470	549	587	415	740	282
Bloomington W-4 P- 4	C	1562	47	890	-	-	536	303	-	-	512	348	449	415	491	365	529	321	358	498	464	381	577	282
Bloomington W-4 P- 5	C	2462	95	1247	-	-	779	407	-	-	721	473	651	545	712	473	809	395	552	654	696	493	886	329
Bloomington W-4 P-35	C	431	9	273	96	173	-	-	-	-	140	122	130	138	138	128	169	97	100	167	135	127	184	85
Richfield W-1 P-5B ...	L	2608	153	1140	-	-	604	393	-	-	560	514	556	489	618	484	650	380	414	592	505	496	698	370
Richfield W-2 P-6B ...	L	2422	137	1247	-	-	733	386	-	-	662	516	642	519	695	513	759	377	458	648	603	502	807	367
COUNTY: 27 TOTALS:		**17412**	**865**	**8472**	**96**	**173**	**4925**	**2721**	**-**	**-**	**4677**	**3421**	**4335**	**3739**	**4672**	**3475**	**5198**	**2808**	**3402**	**4599**	**4343**	**3552**	**5625**	**2538**
DISTRICT: 40B TOTALS		**17412**	**865**	**8472**	**96**	**173**	**4925**	**2721**	**-**	**-**	**4677**	**3421**	**4335**	**3739**	**4672**	**3475**	**5198**	**2808**	**3402**	**4599**	**4343**	**3552**	**5625**	**2538**
% OF VOTERS			**10.2**	**100.0**	**1.1**	**2.0**	**58.1**	**32.1**	**-**	**-**	**55.2**	**40.4**	**51.2**	**44.1**	**55.1**	**41.0**	**61.4**	**33.1**	**40.2**	**54.3**	**51.3**	**41.9**	**66.4**	**30.0**

VOTES POLLED ON: NOVEMBER 4, 1986

DISTRICT: 41A

	VOTING SYSTEM	VOTER REGISTRATION: PERSONS REGISTERED AS OF 7 A M	VOTER REGISTRATION: PERSONS REGISTERED ON ELECTION DAY	VOTER REGISTRATION: TOTAL NUMBER OF PERSONS VOTING	U.S. REP DISTRICT 3: RAY STOCK 1060103 DFL	U.S. REP DISTRICT 3: BILL FRENZEL 1060201 IR	U.S. REP DISTRICT: DFL	U.S. REP DISTRICT: IR	U.S. REP DISTRICT: DFL	U.S. REP DISTRICT: IR	STATE SEN DISTRICT 41: CHUCK BRADY 1610101 DFL	STATE SEN DISTRICT 41: BILL BELLANGER 1610201 IR	STATE REP DIST. 41A: DEBORAH FRETHEM 2680101 DFL	STATE REP DIST. 41A: JOHN HILLE 2680201 IR	GOVERNOR LT. GOV.: PERPICH AND JOHNSON 3310104 DFL	GOVERNOR LT. GOV.: LUDEMAN AND SCHUSTAD 3310203 IR	SECRETARY OF STATE: JOAN GROWE 3320201 DFL	SECRETARY OF STATE: DON KOENIG 3320201 IR	STATE AUDITOR: JOHN DOLEY 3330101 DFL	STATE AUDITOR: ARNE CARLSON 3330201 IR	STATE TREASURER: MICHAEL GRATH 3340103 DFL	STATE TREASURER: JOHN DREW 3340202 IR	ATTORNEY GENERAL: HUBERT HUMPHREY III 3350103 DFL	ATTORNEY GENERAL: LEW FREEMAN 3350202 IR
27 HENNEPIN																								
Bloomington W-1 P-25	C	712	22	369	99	259	-	-	-	-	112	244	114	238	182	176	193	163	117	244	154	200	228	135
Bloomington W-2 P-13	C	2155	78	1078	247	790	-	-	-	-	288	736	287	734	504	529	553	479	280	761	378	644	587	464
Bloomington W-2 P-15	C	2886	93	1470	471	946	-	-	-	-	497	911	522	857	727	684	823	575	501	912	637	745	914	508
Bloomington W-2 P-16	C	2798	121	1431	301	1087	-	-	-	-	327	1040	345	1027	588	794	664	706	302	1083	441	917	752	641
Bloomington W-2 P-22	C	2313	110	1280	217	1033	-	-	-	-	238	999	245	985	468	755	540	683	267	967	366	847	606	632

Bloomington W-2 P-23	C	3756	220	1870	419	1395	-	-	-	-	513	1268	518	1272	820	986	947	848	492	1305	665	1108	1047	785
Bloomington W-2 P-24	C	1551	169	802	157	620	-	-	-	-	184	585	182	590	269	498	323	447	161	611	216	547	350	433
Bloomington W-3 P-17	C	3473	121	1846	338	1467	-	-	-	-	389	1372	380	1391	681	1116	755	1026	345	1444	481	1279	841	956
Bloomington W-3 P-18	C	2992	122	1515	369	1100	-	-	-	-	438	997	425	1006	702	753	791	662	431	1037	569	880	870	604
COUNTY: 27 TOTALS:		**22636**	**1056**	**11661**	**2618**	**8697**	**-**	**-**	**-**	**-**	**2986**	**8152**	**3018**	**8100**	**4941**	**6291**	**5589**	**5589**	**2896**	**8364**	**3907**	**7167**	**6195**	**5158**
DISTRICT: 41A TOTALS		**22636**	**1056**	**11661**	**2618**	**8697**	**-**	**-**	**-**	**-**	**2986**	**8152**	**3018**	**8100**	**4941**	**6291**	**5589**	**5589**	**2896**	**8364**	**3907**	**7167**	**6195**	**5158**
% OF VOTERS			**9.1**	**100.0**	**22.5**	**74.6**	**-**	**-**	**-**	**-**	**25.6**	**69.9**	**25.9**	**69.5**	**42.4**	**53.9**	**47.9**	**47.9**	**24.8**	**71.7**	**33.5**	**61.5**	**53.1**	**44.2**

VOTES POLLED ON: NOVEMBER 4, 1986

DISTRICT: 41B

	VOTING SYSTEM	VOTER REGISTRATION: PERSONS REGISTERED	VOTER REGISTRATION: PERSONS REGISTERED ON AS OF 7 A M	VOTER REGISTRATION: ELECTION DAY	VOTER REGISTRATION: TOTAL NUMBER OF PERSONS VOTING	U.S. REP DISTRICT 3: RAY STOCK (DFL)	U.S. REP DISTRICT 3: BILL FRENZEL (IR)	U.S. REP DISTRICT 5: MARTIN SABO (DFL)	U.S. REP DISTRICT 5: RICK SERRA (IR)	U.S. REP DISTRICT: (DFL)	U.S. REP DISTRICT: (IR)	STATE SEN DISTRICT 41: CHUCK BRADY (DFL)	STATE SEN DISTRICT 41: BILL ALANGER (IR)	STATE REP DIST. 41B: JEFF CONNIFF (DFL)	STATE REP DIST. 41B: KATHLEEN BLATZ (IR)	GOVERNOR LT. GOV.: PERPICH AND (DFL)	GOVERNOR LT. GOV.: JOHNSON AND (IR)	SECRETARY OF STATE: JOAN GROWE (DFL)	SECRETARY OF STATE: DON KOENIG (IR)	STATE AUDITOR: JOHN DOLLEY (DFL)	STATE AUDITOR: ARNE CARLSON (IR)	STATE TREASURER: MICHAEL GRATH (DFL)	STATE TREASURER: JOHN DREW (IR)	ATTORNEY GENERAL: HUBERT HUMPHREY III (DFL)	ATTORNEY GENERAL: LEW FREEMAN (IR)
27 HENNEPIN																									
Bloomington W-1 P- 7	C	1868	70	1015	306	673	-	-	-	-	325	638	263	718	495	486	579	393	350	625	449	503	630	351
Bloomington W-1 P- 8	C	1850	68	1005	282	696	-	-	-	-	306	656	227	756	453	509	513	455	295	682	401	554	578	394
Bloomington W-1 P- 9	C	2067	69	1000	414	545	-	-	-	-	444	495	391	559	566	381	631	309	448	521	528	428	694	278
Bloomington W-1 P-10	C	2203	68	1104	316	751	-	-	-	-	340	711	265	795	508	553	587	466	333	736	430	619	613	466
Bloomington W-1 P-12	C	1812	42	1011	224	753	-	-	-	-	261	701	197	779	430	542	494	476	257	717	339	616	550	432
Bloomington W-1 P-14	C	1732	51	902	343	527	-	-	-	-	372	491	299	559	518	330	582	287	379	487	458	386	624	252
Bloomington W-1 P-31	C	50	2	30	-	-	18	7	-	-	17	11	14	11	23	6	19	9	16	12	18	8	20	6
Bloomington W-1 P-32	C	186	3	103	-	-	70	29	-	-	46	51	29	69	73	27	74	26	47	53	57	42	77	24
Bloomington W-2 P-26	C	49	0	26	11	14	-	-	-	-	13	12	9	16	19	7	14	11	14	10	15	11	21	5
Bloomington W-2 P-27	C	84	4	54	16	36	-	-	-	-	16	36	11	41	23	27	24	27	15	36	19	32	31	23
Bloomington W-3 P-11	C	1267	48	672	173	482	-	-	-	-	178	465	154	492	310	337	349	295	195	462	258	388	383	274
Bloomington W-3 P-19	C	2139	68	1104	362	711	-	-	-	-	408	652	373	695	601	458	661	405	401	678	518	536	710	367
Bloomington W-3 P-20	C	2062	67	1174	403	753	-	-	-	-	426	710	368	774	599	532	657	468	419	726	544	589	743	411
Bloomington W-3 P-21	C	901	27	473	-	-	255	198	-	-	197	259	164	294	236	223	271	185	189	266	226	228	288	172
Bloomington W-3 P-28	C	231	3	170	-	-	101	40	-	-	93	57	75	55	94	51	103	41	91	58	97	52	117	41
Bloomington W-4 P-30	C	62	1	20	-	-	10	9	-	-	8	11	4	14	8	10	12	8	7	13	9	11	13	7
Bloomington W-4 P-33	C	356	8	192	-	-	125	58	-	-	81	98	68	116	115	74	130	57	93	99	113	74	133	56
Bloomington W-4 P-34	C	379	10	221	72	144	-	-	-	-	84	127	68	148	128	88	143	71	86	133	107	107	146	70
COUNTY: 27 TOTALS:		**19298**	**609**	**10276**	**2922**	**6085**	**579**	**341**	**-**	**-**	**3615**	**6181**	**2979**	**6891**	**5199**	**4641**	**5843**	**3989**	**3635**	**6314**	**4586**	**5184**	**6371**	**3629**
DISTRICT: 41B TOTALS		**19298**	**609**	**10276**	**2922**	**6085**	**579**	**341**	**-**	**-**	**3615**	**6181**	**2979**	**6891**	**5199**	**4641**	**5843**	**3989**	**3635**	**6314**	**4586**	**5184**	**6371**	**3629**
% OF VOTERS			**5.9**	**100.0**	**28.4**	**59.2**	**5.6**	**3.3**	**-**	**-**	**35.2**	**60.1**	**29.0**	**67.1**	**50.6**	**45.2**	**56.9**	**38.8**	**35.4**	**61.4**	**44.6**	**50.4**	**62.0**	**35.3**

VOTES POLLED ON: NOVEMBER 4, 1986

DISTRICT: 42A

	VOTING SYSTEM	VOTER REGISTRATION: PERSONS REGISTERED AS OF 7 A M	VOTER REGISTRATION: PERSONS REGISTERED ON ELECTION DAY	VOTER REGISTRATION: TOTAL NUMBER OF PERSONS VOTING	U.S. REP DISTRICT 3 RAY STOCK 160103 DFL	U.S. REP DISTRICT 3 BILL FRENZEL 160201 IR	U.S. REP DISTRICT DFL	U.S. REP DISTRICT IR	U.S. REP DISTRICT DFL	U.S. REP DISTRICT IR	STATE SEN DISTRICT 42 ANNE-MARIE REYNOLDS 162001 DFL	STATE SEN DISTRICT 42 DON STORM 162201 IR	STATE REP DIST. 42A DFL	STATE REP DIST. 42A SIDNEY PAULY 270201 IR	GOVERNOR LT. GOV. PERPICH AND JOHNSON 331004 DFL	GOVERNOR LT. GOV. LUDEMAN AND SCHULSTAD 331023 IR	SECRETARY OF STATE JOAN GROWE 332001 DFL	SECRETARY OF STATE DON KONIG 332001 IR	STATE AUDITOR JOHN DOLEY 333001 DFL	STATE AUDITOR ARNE CARLSON 333001 IR	STATE TREASURER MICHAEL MCGARTH 334003 DFL	STATE TREASURER JOHN DREW 334002 IR	ATTORNEY GENERAL HUBERT HUMPHREY III 335103 DFL	ATTORNEY GENERAL LEW FREEMAN 335002 IR
27 HENNEPIN																								
Eden Prairie P-2	C	1031	58	594	160	413	-	-	-	-	207	352	-	502	258	308	313	266	178	393	228	331	347	222
Eden Prairie P-3	C	1091	70	596	122	460	-	-	-	-	150	422	-	532	241	334	267	303	136	437	188	376	333	250
Eden Prairie P-4	C	1412	120	857	173	658	-	-	-	-	221	596	-	750	312	521	389	438	185	640	242	573	434	407
Eden Prairie P-5A	C	897	52	469	104	355	-	-	-	-	133	310	-	416	196	265	234	225	115	336	158	288	258	204
Eden Prairie P-5B	C	307	28	177	38	132	-	-	-	-	49	113	-	153	65	106	80	93	37	130	54	110	94	74
Eden Prairie P-6	C	1528	63	838	188	620	-	-	-	-	240	544	-	722	359	446	430	375	221	580	294	485	448	363
Eden Prairie P-7A	C	997	106	497	127	359	-	-	-	-	144	329	-	423	180	292	237	234	138	343	148	317	258	216
Eden Prairie P-7B	C	1331	116	657	168	468	-	-	-	-	205	416	-	549	292	326	334	297	174	454	223	389	388	254
Eden Prairie P-8	C	1699	117	779	149	600	-	-	-	-	211	510	-	657	309	443	359	382	167	576	230	488	399	352
Eden Prairie P-9A	C	1593	85	720	122	577	-	-	-	-	152	533	-	629	271	425	325	363	138	549	177	492	360	332
Eden Prairie P-9B	C	1423	95	788	184	581	-	-	-	-	208	535	-	665	333	423	387	384	196	557	243	496	441	313
Edina P-10	L	1720	63	956	130	786	-	-	-	-	169	722	-	731	277	639	329	558	127	768	189	691	342	561
Edina P-11	L	2211	59	1219	228	927	-	-	-	-	278	853	-	877	484	700	512	611	226	911	304	793	522	634
Edina P-12	L	1833	57	1085	158	870	-	-	-	-	188	805	-	833	354	700	378	618	167	843	211	764	387	625
Edina P-13	L	1724	93	763	175	518	-	-	-	-	179	468	-	470	307	436	335	334	169	528	221	437	366	330
Edina P-15	L	1607	50	832	99	701	-	-	-	-	137	640	-	671	258	541	262	507	99	682	143	624	273	516
Edina P-17	L	1047	57	611	136	370	-	-	-	-	130	326	-	317	271	317	254	218	147	355	176	314	290	258
Edina P-18	L	789	32	472	105	311	-	-	-	-	100	282	-	310	156	295	167	191	91	324	110	284	175	247
Edina P-20	L	957	66	597	102	445	-	-	-	-	110	415	-	358	193	392	204	306	95	456	122	410	229	331
COUNTY: 27 TOTALS:		**25197**	**1387**	**13507**	**2668**	**10151**	**-**	**-**	**-**	**-**	**3211**	**9171**	**-**	**10565**	**5116**	**7909**	**5796**	**6703**	**2806**	**9862**	**3661**	**8662**	**6344**	**6489**
DISTRICT: 42A TOTALS		**25197**	**1387**	**13507**	**2668**	**10151**	**-**	**-**	**-**	**-**	**3211**	**9171**	**-**	**10565**	**5116**	**7909**	**5796**	**6703**	**2806**	**9862**	**3661**	**8662**	**6344**	**6489**
% OF VOTERS			**10.3**	**100.0**	**19.8**	**75.2**	**-**	**-**	**-**	**-**	**23.8**	**67.9**	**-**	**78.2**	**37.9**	**58.6**	**42.9**	**49.6**	**20.8**	**73.0**	**27.1**	**64.1**	**47.0**	**48.0**

VOTES POLLED ON: NOVEMBER 4, 1986

DISTRICT: 42B

	VOTING SYSTEM	VOTER REGISTRATION: PERSONS REGISTERED AS OF 7 A M	VOTER REGISTRATION: PERSONS REGISTERED ON ELECTION DAY	VOTER REGISTRATION: TOTAL NUMBER OF PERSONS VOTING	U.S. REP DISTRICT 3: RAY STOCK 106103 DFL	U.S. REP DISTRICT 3: BILL FRENZEL 106201 IR	U.S. REP DISTRICT DFL	U.S. REP DISTRICT IR	U.S. REP DISTRICT DFL	U.S. REP DISTRICT IR	STATE SEN DISTRICT 42: ANNE-MARIE REYNOLDS 162101 DFL	STATE SEN DISTRICT 42: DON STORM 162201 IR	STATE REP DIST. 42B: RICHARD POULTON 271101 DFL	STATE REP DIST. 42B: MARY FORSYTHE 271201 IR	GOVERNOR LT. GOV.: PERPICH AND JOHNSON 331104 DFL	GOVERNOR LT. GOV.: LUDEMAN AND SCHULSTAD 331203 IR	SECRETARY OF STATE: JOAN GROWE 332201 DFL	SECRETARY OF STATE: DON KOENIG 332201 IR	STATE AUDITOR: JOHN DOOLEY 333101 DFL	STATE AUDITOR: ARNE CARLSON 333201 IR	STATE TREASURER: MICHAEL GRATH 334103 DFL	STATE TREASURER: JOHN DREW 334202 IR	ATTORNEY GENERAL: HUBERT HUMPHREY III 335103 DFL	ATTORNEY GENERAL: LEW REEMAN 335202 IR
27 HENNEPIN																								
Edina P- 1	L	1439	53	781	188	552	-	-	-	-	198	507	181	550	301	452	322	376	185	542	218	490	357	391
Edina P- 2	L	1436	64	894	188	634	-	-	-	-	181	601	167	643	347	521	371	411	176	624	212	557	397	422
Edina P- 3	L	1839	78	1140	158	935	-	-	-	-	206	842	161	925	382	709	416	631	133	929	214	811	399	683
Edina P- 4	L	1860	57	1018	251	709	-	-	-	-	329	609	258	699	447	536	475	457	243	690	309	591	464	465
Edina P- 5	L	1642	50	909	122	744	-	-	-	-	164	682	142	730	290	595	301	528	114	738	171	652	298	551
Edina P- 6	L	1832	74	1035	193	773	-	-	-	-	250	685	277	712	413	581	461	485	203	752	263	658	470	496
Edina P- 7	L	1878	63	1149	239	839	-	-	-	-	276	761	284	798	444	665	466	561	228	828	324	696	510	562
Edina P- 8	L	2125	76	1224	207	944	-	-	-	-	246	873	213	957	442	720	477	623	186	931	284	790	498	641
Edina P- 9	L	1833	61	1080	283	729	-	-	-	-	304	682	284	732	459	579	492	471	267	730	344	610	533	474
Edina P-14	L	2040	64	1184	284	802	-	-	-	-	314	742	277	792	501	634	548	486	263	796	362	651	574	510
Edina P-16	L	2163	92	1172	221	854	-	-	-	-	267	732	240	790	454	684	463	560	209	850	290	715	513	583
Edina P-19	L	2022	118	1107	175	854	-	-	-	-	204	769	202	811	386	679	396	593	177	833	239	749	441	591
COUNTY: 27 TOTALS:		**22109**	**850**	**12693**	**2509**	**9369**	**-**	**-**	**-**	**-**	**2939**	**8485**	**2686**	**9139**	**4866**	**7355**	**5188**	**6182**	**2384**	**9243**	**3230**	**7970**	**5454**	**6369**
DISTRICT: 42B TOTALS		**22109**	**850**	**12693**	**2509**	**9369**	**-**	**-**	**-**	**-**	**2939**	**8485**	**2686**	**9139**	**4866**	**7355**	**5188**	**6182**	**2384**	**9243**	**3230**	**7970**	**5454**	**6369**
% OF VOTERS			**6.7**	**100.0**	**19.8**	**73.8**	**-**	**-**	**-**	**-**	**23.2**	**66.8**	**21.2**	**72.0**	**38.3**	**57.9**	**40.9**	**48.7**	**18.8**	**72.8**	**25.4**	**62.8**	**43.0**	**50.2**

VOTES POLLED ON: NOVEMBER 4, 1986

DISTRICT: 43A

	VOTING SYSTEM	VOTER REGISTRATION: PERSONS REGISTERED AS OF 7 A M	VOTER REGISTRATION: PERSONS REGISTERED ON ELECTION DAY	VOTER REGISTRATION: TOTAL NUMBER OF PERSONS VOTING	U.S. REP DISTRICT 6: GERRY SIKORSKI 109201 DFL	U.S. REP DISTRICT 6: BARBARA SYKORA 109201 IR	U.S. REP DISTRICT DFL	U.S. REP DISTRICT IR	U.S. REP DISTRICT DFL	U.S. REP DISTRICT IR	STATE SEN DISTRICT 43: DAN ELLBERG 163101 DFL	STATE SEN DISTRICT 43: GEN OLSON 163201 IR	STATE REP DIST. 43A: JANET KAMER 272101 DFL	STATE REP DIST. 43A: JOHN BOURGER 272201 IR	GOVERNOR LT. GOV.: PERPICH AND JOHNSON 331104 DFL	GOVERNOR LT. GOV.: LUDEMAN AND SCHULSTAD 331203 IR	SECRETARY OF STATE: JOAN GROWE 332201 DFL	SECRETARY OF STATE: DON KOENIG 332201 IR	STATE AUDITOR: JOHN DOOLEY 333101 DFL	STATE AUDITOR: ARNE CARLSON 333201 IR	STATE TREASURER: MICHAEL GRATH 334103 DFL	STATE TREASURER: JOHN DREW 334202 IR	ATTORNEY GENERAL: HUBERT HUMPHREY III 335103 DFL	ATTORNEY GENERAL: LEW REEMAN 335202 IR
27 HENNEPIN																								
Excelsior P-1	L	1569	134	861	475	328	-	-	-	-	271	464	412	348	444	348	481	289	301	438	340	373	502	277
Long Lake P-1	C	1145	92	715	363	314	-	-	-	-	244	414	315	352	319	335	388	269	227	435	294	353	432	234
Minnetonka Beach P-1	P	399	26	244	77	166	-	-	-	-	33	202	53	187	72	167	76	161	38	196	40	194	95	139

VOTES POLLED ON: NOVEMBER 4, 1986

DISTRICT: 43A

		VOTER REGISTRATION			U.S. REP DISTRICT 6		U.S. REP DISTRICT		U.S. REP DISTRICT		STATE SEN DISTRICT 43		STATE REP DIST. 43A		GOVERNOR LT. GOV.		SECRETARY OF STATE		STATE AUDITOR		STATE TREASURER		ATTORNEY GENERAL	
	VOTING SYSTEM	PERSONS REGISTERED AS OF 7 A M	PERSONS REGISTERED ON ELECTION DAY	TOTAL NUMBER OF PERSONS VOTING	GERRY SIKORSKI 109101 DFL	BARBARA SYKORA 109201 IR					DAN EULBERG 163001 DFL	GEN OLSON 163020 1 IR	JANET KRAMER 272010 1 DFL	JOHN BURGER 272020 1 IR	PERPICH AND JOHNSON 311010 4 DFL	LUDEMAN AND SCHULSTAD 310203 IR	JOAN GROWE 320201 DFL	DON KOENIG 320201 IR	JOHN DOOLEY 330101 DFL	ARNE CARLSON 330201 IR	MICHAEL GRATH 340103 DFL	JOHN DREW 340202 IR	HUBERT HUMPHREY III 350103 DFL	LEW FREEMAN 350202 IR
Minnetrista P-1	C	1889	105	985	453	508	-	-	-	-	210	740	333	610	404	547	476	471	279	674	349	592	537	416
Mound P-1	C	469	50	361	225	124	-	-	-	-	101	243	169	174	181	157	206	142	136	210	166	177	231	115
Mound P-2	C	448	49	314	191	105	-	-	-	-	107	183	148	145	167	122	190	99	135	160	153	135	223	77
Mound P-3	C	1321	127	883	539	325	-	-	-	-	316	530	450	403	441	389	556	302	368	484	430	414	593	264
Mound P-4	C	787	82	532	288	230	-	-	-	-	159	353	225	288	242	262	296	221	192	323	217	294	323	193
Mound P-5	C	866	94	664	369	270	-	-	-	-	180	447	270	362	336	297	378	248	231	395	272	339	430	206
Mound P-6	C	709	63	513	330	162	-	-	-	-	183	304	273	221	283	195	343	147	238	251	283	198	369	131
Orono P-1	C	1057	68	669	233	414	-	-	-	-	153	482	166	469	229	414	262	376	134	505	168	461	298	339
Orono P-2	C	951	58	497	212	278	-	-	-	-	118	359	166	314	172	298	212	263	114	362	151	318	246	236
Orono P-3	C	1213	60	643	295	335	-	-	-	-	152	471	219	404	264	358	303	316	162	458	213	396	332	286
Orono P-4	C	1170	75	714	308	397	-	-	-	-	194	497	249	440	265	427	353	345	185	510	228	452	387	322
Shorewood P-1	P	833	43	466	250	211	-	-	-	-	169	290	236	220	212	232	265	193	177	279	217	230	285	169
Shorewood P-3	P	867	62	515	193	318	-	-	-	-	137	366	185	315	201	300	232	270	148	352	168	329	249	249
Shorewood P-4	P	97	5	65	29	36	-	-	-	-	16	48	22	41	31	33	31	34	15	49	25	40	36	28
Spring Park P-1	C	866	84	460	268	165	-	-	-	-	171	251	222	196	251	177	263	164	197	233	219	204	292	144
St. Bonifacious P-1	P	559	27	284	195	86	-	-	-	-	82	193	146	131	172	101	195	81	150	121	153	114	209	68
Tonka Bay P-1	P	939	70	622	260	349	-	-	-	-	165	441	226	375	255	342	288	319	190	410	209	379	328	266
COUNTY: 27 TOTALS:		**18154**	**1374**	**11007**	**5553**	**5121**	**-**	**-**	**-**	**-**	**3161**	**7278**	**4485**	**5995**	**4941**	**5501**	**5794**	**4710**	**3617**	**6845**	**4295**	**5992**	**6397**	**4159**
DISTRICT: 43A TOTALS		**18154**	**1374**	**11007**	**5553**	**5121**	**-**	**-**	**-**	**-**	**3161**	**7278**	**4485**	**5995**	**4941**	**5501**	**5794**	**4710**	**3617**	**6845**	**4295**	**5992**	**6397**	**4159**
% OF VOTERS			**12.5**	**100.0**	**50.4**	**46.5**	**-**	**-**	**-**	**-**	**28.7**	**66.1**	**40.7**	**54.5**	**44.9**	**50.0**	**52.6**	**42.8**	**32.9**	**62.2**	**39.0**	**54.4**	**58.1**	**37.8**

VOTES POLLED ON: NOVEMBER 4, 1986

DISTRICT: 43B

	VOTING SYSTEM	VOTER REGISTRATION: PERSONS REGISTERED	VOTER REGISTRATION: PERSONS REGISTERED AS OF 7 A M	VOTER REGISTRATION: PERSONS REGISTERED ON ELECTION DAY	VOTER REGISTRATION: TOTAL NUMBER OF PERSONS VOTING	U.S. REP DISTRICT 3: RAY STOCK (DFL)	U.S. REP DISTRICT 3: BILL FRENZEL (IR)	U.S. REP DISTRICT 6: GERRY SIKORSKI (DFL)	U.S. REP DISTRICT 6: BARBARA SYKORA (IR)	U.S. REP DISTRICT: (DFL)	U.S. REP DISTRICT: (IR)	STATE SEN DISTRICT 43: DAN EULBERG (DFL)	STATE SEN DISTRICT 43: GEN OLSON (IR)	STATE REP DIST. 43B: RICHARD CASWELL (DFL)	STATE REP DIST. 43B: JERRY KNICKERBOCKER (IR)	GOVERNOR LT. GOV.: PERPICH AND JOHNSON (DFL)	GOVERNOR LT. GOV.: LUDEMAN AND SCHULSTAD (IR)	SECRETARY OF STATE: JOAN GROWE (DFL)	SECRETARY OF STATE: DON KOENIG (IR)	STATE AUDITOR: JOHN DOLLEY (DFL)	STATE AUDITOR: ARNE CARLSON (IR)	STATE TREASURER: MICHAEL GRATH (DFL)	STATE TREASURER: JOHN DREW (IR)	ATTORNEY GENERAL: HUBERT HUMPHREY III (DFL)	ATTORNEY GENERAL: LEW FREEMAN (IR)
27 HENNEPIN																									
Deephaven P-1	C	1304	50	757	-	-	220	519	-	-	135	580	167	539	260	474	304	421	127	602	183	528	324	412
Deephaven P-2	C	1346	54	736	-	-	281	435	-	-	193	506	223	474	300	407	344	366	169	547	227	469	378	333
Eden Prairie P-1A	C	710	51	390	91	288	-	-	-	-	94	271	100	264	175	202	198	181	105	266	142	222	235	140
Eden Prairie P-1B	C	1185	77	637	154	467	-	-	-	-	159	439	159	433	245	370	303	304	147	448	196	388	348	259
Greenwood P-1	C	494	21	270	-	-	83	177	-	-	54	204	59	192	82	172	94	167	53	205	63	188	112	143
Minnetonka W-1 P-A ..	C	1832	74	1139	222	841	-	-	-	-	249	790	242	796	416	629	490	559	230	820	323	715	555	515
Minnetonka W-1 P-B ..	C	931	35	453	118	316	-	-	-	-	151	276	125	305	212	223	249	179	158	271	187	236	270	166
Minnetonka W-1 P-C ..	C	2933	164	1641	456	1131	-	-	-	-	468	1066	454	1098	713	850	808	755	476	1102	599	949	913	676
Minnetonka W-3 P-C .	C	1501	56	826	175	602	-	-	-	-	182	579	205	561	325	455	369	396	166	607	255	496	433	342
Minnetonka W-3 P-D .	C	1529	68	882	180	660	-	-	-	-	185	640	207	618	360	473	380	447	184	649	241	577	440	404
Minnetonka W-4 P-A .	C	1656	76	761	171	545	-	-	-	-	183	520	202	505	302	412	337	377	175	538	226	470	367	348
Minnetonka W-4 P-B .	C	1719	86	860	241	583	-	-	-	-	266	544	271	538	377	428	450	358	248	558	331	454	488	331
Minnetonka W-4 P-C .	C	1544	76	811	195	592	-	-	-	-	229	544	233	538	361	410	418	356	228	554	296	471	457	326
Minnetonka W-4 P-D .	C	1613	65	896	178	693	-	-	-	-	209	658	188	682	380	480	409	450	197	665	264	576	473	388
Shorewood P-2	P	1152	62	659	-	-	274	383	-	-	178	469	208	431	259	373	308	340	168	472	218	413	323	324
Woodland P-1	P	358	9	210	-	-	56	152	-	-	39	167	50	155	61	143	74	135	24	181	37	161	68	140
COUNTY: 27 TOTALS:		**21807**	**1024**	**11928**	**2181**	**6718**	**914**	**1666**	**-**	**-**	**2974**	**8253**	**3093**	**8129**	**4828**	**6501**	**5535**	**5791**	**2855**	**8485**	**3788**	**7313**	**6184**	**5247**
DISTRICT: 43B TOTALS		**21807**	**1024**	**11928**	**2181**	**6718**	**914**	**1666**	**-**	**-**	**2974**	**8253**	**3093**	**8129**	**4828**	**6501**	**5535**	**5791**	**2855**	**8485**	**3788**	**7313**	**6184**	**5247**
% OF VOTERS				**8.6**	**100.0**	**18.3**	**56.3**	**7.7**	**14.0**	**-**	**-**	**24.9**	**69.2**	**25.9**	**68.2**	**40.5**	**54.5**	**46.4**	**48.5**	**23.9**	**71.1**	**31.8**	**61.3**	**51.8**	**44.0**

VOTES POLLED ON: NOVEMBER 4, 1986

DISTRICT: 44A

		VOTER REGISTRATION				U.S. REP DISTRICT 3		U.S. REP DISTRICT		U.S. REP DISTRICT		STATE SEN DISTRICT 44		STATE REP DIST. 44A		GOVERNOR LT. GOV.		SECRETARY OF STATE		STATE AUDITOR		STATE TREASURER		ATTORNEY GENERAL	
	VOTING SYSTEM	PERSONS REGISTERED AS OF 7 A M	PERSONS REGISTERED ON ELECTION DAY	TOTAL NUMBER OF PERSONS VOTING		RAY STOCK 1060103	BILL FRENZEL 1060201					LOU SCHOEN 1641011	PHYLLIS MCOUAID 1642001	SUZANNE BRANDON 2740101	SALLY OLSEN 2740201	PERPICH AND JOHNSON 3310104	LUDEMAN AND SCHULSTAD 3310203	JOAN GROWE 3320201	DON KOENIG 3320201	JOHN DOOLEY 3330101	ARNE CARLSON 3330201	MICHAEL MCGRATH 3340103	JOHN DREW 3340202	HUBERT HUMPHREY III 3350103	LEW FREEMAN 3350202
						DFL	IR	DFL	IR	DFL	IR	DFL	IR	DFL	IR	DFL	IR	DFL	IR	DFL	IR	DFL	IR	DFL	IR
27 HENNEPIN																									
Hopkins P-1	C	1176	107	603		187	397	-	-	-	-	186	393	184	399	277	290	316	258	188	387	240	328	356	228
Hopkins P-2	C	1052	59	582		181	365	-	-	-	-	168	378	158	393	263	265	304	236	183	367	238	306	332	225
Hopkins P-3	C	1479	83	723		309	363	-	-	-	-	264	395	242	422	393	264	454	209	321	359	380	285	511	180
Hopkins P-4	C	1039	52	603		259	319	-	-	-	-	247	320	228	345	345	204	403	168	283	291	337	227	436	145
Hopkins P-5	C	722	40	317		96	207	-	-	-	-	116	184	102	202	173	125	191	112	98	207	142	150	201	105
Hopkins P-6	C	854	64	544		221	288	-	-	-	-	203	304	198	313	277	223	316	184	225	286	276	224	352	161
Hopkins P-7	C	653	27	337		137	175	-	-	-	-	135	178	125	184	175	132	203	107	151	172	177	138	227	101
Hopkins P-8	C	1537	121	571		194	364	-	-	-	-	200	343	190	363	307	242	364	181	228	326	268	283	386	169
Hopkins P-9	C	867	59	383		149	218	-	-	-	-	165	193	148	217	191	164	233	126	152	214	186	172	245	122
Minnetonka W-2 P-B .	C	2283	134	1231		371	766	-	-	-	-	425	690	393	743	617	512	691	442	417	735	569	573	781	385
St. Louis Park W-3 P-1	C	1280	67	715		264	419	-	-	-	-	279	400	256	429	398	266	481	207	276	400	368	293	500	186
St. Louis Park W-3 P-5	C	1952	76	1001		352	578	-	-	-	-	378	540	372	563	578	348	612	310	391	523	485	409	689	255
St. Louis Park W-4 P-1	C	1619	51	784		225	533	-	-	-	-	221	534	209	553	392	350	451	301	251	501	358	385	495	260
St. Louis Park W-4 P-2	C	886	23	523		175	326	-	-	-	-	184	309	189	310	307	178	344	154	187	308	269	221	373	126
St. Louis Park W-4 P-3	C	1711	67	1049		360	612	-	-	-	-	440	527	411	566	644	328	690	265	421	552	577	374	751	252
St. Louis Park W-4 P-4	C	1103	32	635		187	419	-	-	-	-	239	364	204	408	382	207	415	178	221	379	324	253	444	167
COUNTY: 27 TOTALS:		**20213**	**1062**	**10601**		**3667**	**6349**	**-**	**-**	**-**	**-**	**3850**	**6052**	**3609**	**6410**	**5719**	**4098**	**6468**	**3438**	**3993**	**6007**	**5194**	**4621**	**7079**	**3067**
DISTRICT: 44A TOTALS		**20213**	**1062**	**10601**		**3667**	**6349**	**-**	**-**	**-**	**-**	**3850**	**6052**	**3609**	**6410**	**5719**	**4098**	**6468**	**3438**	**3993**	**6007**	**5194**	**4621**	**7079**	**3067**
% OF VOTERS			**10.0**	**100.0**		**34.6**	**59.9**	**-**	**-**	**-**	**-**	**36.3**	**57.1**	**34.0**	**60.5**	**53.9**	**38.7**	**61.0**	**32.4**	**37.7**	**56.7**	**49.0**	**43.6**	**66.8**	**28.9**

VOTES POLLED ON: NOVEMBER 4, 1986

DISTRICT: 44B

	VOTING SYSTEM	VOTER REGISTRATION: PERSONS REGISTERED	VOTER REGISTRATION: PERSONS REGISTERED ON AS OF 7 AM	VOTER REGISTRATION: TOTAL NUMBER OF ELECTION DAY PERSONS VOTING	U.S. REP DISTRICT 3: RAY STOCK (DFL)	U.S. REP DISTRICT 3: BILL FRENZEL (IR)	U.S. REP DISTRICT (DFL)	U.S. REP DISTRICT (IR)	U.S. REP DISTRICT (DFL)	U.S. REP DISTRICT (IR)	STATE SEN DISTRICT 44: LOU SCHOEN (DFL)	STATE SEN DISTRICT 44: PHYLLIS MCQUAID (IR)	STATE REP DIST. 44B: GLORIA SEGAL (DFL)	STATE REP DIST. 44B: JIM LAFAVE (IR)	GOVERNOR LT. GOV.: PERPICH AND JOHNSON (DFL)	GOVERNOR LT. GOV.: LUDEMAN AND SCHULSTAD (IR)	SECRETARY OF STATE: JOAN GROWE (DFL)	SECRETARY OF STATE: DON KONIG (IR)	STATE AUDITOR: JOHN DOOLEY (DFL)	STATE AUDITOR: ARNE CARLSON (IR)	STATE TREASURER: MICHAEL GRATH (DFL)	STATE TREASURER: JOHN DREW (IR)	ATTORNEY GENERAL: HUBERT HUMPHREY III (DFL)	ATTORNEY GENERAL: LEW FREEMAN (IR)
27 HENNEPIN																								
St. Louis Park W-1 P-1	C	1840	41	1124	365	707	-	-	-	-	586	471	830	245	787	276	801	268	470	587	666	353	855	238
St. Louis Park W-1 P-2	C	1393	47	763	346	381	-	-	-	-	335	392	527	205	506	207	561	161	355	370	458	246	592	140
St. Louis Park W-1 P-3	C	1421	59	831	298	489	-	-	-	-	278	505	483	304	480	289	533	240	322	465	423	342	581	211
St. Louis Park W-1 P-4	C	1130	35	615	239	343	-	-	-	-	232	349	380	204	378	199	407	175	261	328	325	252	447	155
St. Louis Park W-1 P-5	C	1602	122	704	251	426	-	-	-	-	287	385	457	224	410	254	473	194	286	387	376	280	498	175
St. Louis Park W-2 P-1	C	1794	91	955	298	614	-	-	-	-	279	620	503	404	493	410	563	337	303	606	391	490	596	326
St. Louis Park W-2 P-2	C	1729	58	1071	317	704	-	-	-	-	265	755	567	451	556	456	630	365	321	697	431	553	655	355
St. Louis Park W-2 P-3	C	898	37	548	212	314	-	-	-	-	142	390	301	221	281	229	347	168	177	349	254	247	370	156
St. Louis Park W-2 P-4	C	1279	63	603	217	358	-	-	-	-	163	413	307	258	309	256	370	193	202	361	274	284	386	183
St. Louis Park W-2 P-5	C	1777	100	956	337	503	-	-	-	-	415	419	638	228	613	264	643	217	387	466	506	306	673	225
St. Louis Park W-3 P-2	C	1822	85	1007	390	570	-	-	-	-	361	593	651	314	577	359	683	286	419	540	544	396	723	253
St. Louis Park W-3 P-3	C	1203	36	698	288	358	-	-	-	-	244	402	435	219	388	258	435	206	275	369	353	277	478	182
St. Louis Park W-3 P-4	C	1049	53	538	241	274	-	-	-	-	239	274	352	160	336	175	366	141	249	264	312	198	401	115
St. Louis Park W-4 P-5	C	1636	102	857	331	455	-	-	-	-	322	471	503	295	505	284	545	247	355	442	472	309	599	210
COUNTY: 27 TOTALS:		**20573**	**929**	**11270**	**4130**	**6496**	**-**	**-**	**-**	**-**	**4148**	**6439**	**6934**	**3732**	**6619**	**3916**	**7357**	**3198**	**4382**	**6231**	**5785**	**4533**	**7854**	**2924**
DISTRICT: 44B TOTALS		**20573**	**929**	**11270**	**4130**	**6496**	**-**	**-**	**-**	**-**	**4148**	**6439**	**6934**	**3732**	**6619**	**3916**	**7357**	**3198**	**4382**	**6231**	**5785**	**4533**	**7854**	**2924**
% OF VOTERS			**8.2**	**100.0**	**36.6**	**57.6**	**-**	**-**	**-**	**-**	**36.8**	**57.1**	**61.5**	**33.1**	**58.7**	**34.7**	**65.3**	**28.4**	**38.9**	**55.3**	**51.3**	**40.2**	**69.7**	**25.9**

VOTES POLLED ON: NOVEMBER 4, 1986

DISTRICT: 45A

	VOTING SYSTEM	VOTER REGISTRATION: PERSONS REGISTERED AS OF 7 AM	PERSONS REGISTERED ON ELECTION DAY	TOTAL NUMBER OF PERSONS VOTING	U.S. REP DISTRICT 3 RAY STOCK 106 103 DFL	U.S. REP DISTRICT 3 BILL FRENZEL 106 201 IR	U.S. REP DISTRICT 6 GERRY SIKORSKI 109 101 DFL	U.S. REP DISTRICT 6 BARBARA SYKORA 109 201 IR	U.S. REP DISTRICT DFL	U.S. REP DISTRICT IR	STATE SEN DISTRICT 45 FRAN DECKER 165 101 DFL	STATE SEN DISTRICT 45 JIM RAMSTAD 165 201 IR	STATE REP DIST. 45A KAREN PARKS 276 101 DFL	STATE REP DIST. 45A CRAIG SHAVER 276 201 IR	GOVERNOR LT. GOV. PERPICH AND JOHNSON 331 104 DFL	GOVERNOR LT. GOV. LUDEMAN AND SCHULSTAD 331 203 IR	SECRETARY OF STATE JOAN GROWE 332 201 DFL	SECRETARY OF STATE DON KONING 332 201 IR	STATE AUDITOR JOHN DOLEY 333 101 DFL	STATE AUDITOR ARNE CARLSON 333 201 IR	STATE TREASURER MICHAEL GRATH 334 103 DFL	STATE TREASURER JOHN DREW 334 202 IR	ATTORNEY GENERAL HUBERT HUMPHREY III 335 103 DFL	ATTORNEY GENERAL LEW FREEMAN 335 202 IR
27 HENNEPIN																								
Minnetonka W-1 P-D	C	1298	53	810	236	523	-	-	-	-	246	505	303	440	361	377	418	329	238	517	312	440	451	307
Minnetonka W-2 P-A	C	1606	57	920	238	634	-	-	-	-	270	581	320	511	418	441	472	389	246	627	347	510	512	360
Minnetonka W-2 P-C	C	2245	99	1231	354	830	-	-	-	-	382	777	426	709	568	611	664	515	376	801	484	665	710	478
Minnetonka W-2 P-D	C	1440	50	850	212	536	-	-	-	-	227	517	264	471	354	382	407	324	231	506	288	434	450	291
Minnetonka W-3 P-A	C	1585	79	798	145	634	-	-	-	-	121	656	155	614	279	487	334	440	161	619	213	555	368	416
Minnetonka W-3 P-B	C	2274	98	1267	329	859	-	-	-	-	355	817	376	785	524	634	602	564	363	826	432	725	687	496
Plymouth P- 3	C	1744	54	868	122	728	-	-	-	-	133	716	155	690	309	536	342	500	152	699	191	644	407	442
Plymouth P- 4	C	1769	88	906	222	658	-	-	-	-	243	640	278	590	390	480	457	409	241	635	329	535	509	371
Plymouth P- 5	C	1268	56	699	108	577	-	-	-	-	99	584	107	573	233	448	256	414	110	565	152	512	299	374
Plymouth P- 6	C	1790	62	908	239	648	-	-	-	-	223	664	248	631	371	498	448	424	237	645	321	549	502	388
Plymouth P- 7	C	1345	47	744	274	450	-	-	-	-	240	488	286	424	397	309	452	266	265	457	342	363	513	213
Plymouth P- 8	C	1356	59	745	188	539	-	-	-	-	174	550	214	505	299	425	320	392	203	520	247	463	381	343
Wayzata P-1	C	2637	161	1440	-	-	569	821	-	-	298	1084	292	1081	538	815	625	751	322	1059	409	939	698	680
COUNTY: 27 TOTALS:		**22357**	**963**	**12186**	**2667**	**7616**	**569**	**821**	**-**	**-**	**3011**	**8579**	**3424**	**8024**	**5041**	**6443**	**5797**	**5717**	**3145**	**8476**	**4067**	**7334**	**6487**	**5159**
DISTRICT: 45A TOTALS		**22357**	**963**	**12186**	**2667**	**7616**	**569**	**821**	**-**	**-**	**3011**	**8579**	**3424**	**8024**	**5041**	**6443**	**5797**	**5717**	**3145**	**8476**	**4067**	**7334**	**6487**	**5159**
% OF VOTERS			**7.9**	**100.0**	**21.9**	**62.5**	**4.7**	**6.7**	**-**	**-**	**24.7**	**70.4**	**28.1**	**65.8**	**41.4**	**52.9**	**47.6**	**46.9**	**25.8**	**69.6**	**33.4**	**60.2**	**53.2**	**42.3**

VOTES POLLED ON: NOVEMBER 4, 1986

DISTRICT: 45B

	VOTING SYSTEM	VOTER REGISTRATION: PERSONS REGISTERED AS OF 7 AM	PERSONS REGISTERED ON ELECTION DAY	TOTAL NUMBER OF PERSONS VOTING	U.S. REP DISTRICT 3: RAY STOCK (DFL)	BILL FRENZEL (IR)	U.S. REP DISTRICT (DFL)	U.S. REP DISTRICT (IR)	U.S. REP DISTRICT (DFL)	U.S. REP DISTRICT (IR)	STATE SEN DISTRICT 45: FRAN DECKER (DFL)	JIM RAMSTAD (IR)	STATE REP DIST. 45B: MARY HEPOKOSKI (DFL)	JIM HEAP (IR)	GOVERNOR LT. GOV.: PERPICH AND JOHNSON (DFL)	LUDEMAN AND SCHULSTAD (IR)	SECRETARY OF STATE: JOAN GROWE (DFL)	DON KONING (IR)	STATE AUDITOR: JOHN DOLEY (DFL)	ARNE CARLSON (IR)	STATE TREASURER: MICHAEL GRATH (DFL)	JOHN DREW (IR)	ATTORNEY GENERAL: HUBERT HUMPHREY III (DFL)	LEW FREEMAN (IR)
27 HENNEPIN																								
Golden Valley P-1	L	1700	49	981	343	570	-	-	-	-	367	523	371	530	532	406	549	333	340	551	417	432	593	321
Golden Valley P-2	L	2433	67	1384	395	905	-	-	-	-	426	848	449	844	698	635	732	504	393	870	520	701	797	504
Golden Valley P-3	L	2022	38	1147	344	745	-	-	-	-	395	658	428	650	595	512	632	431	345	724	459	578	657	441
Golden Valley P-4	L	1820	56	985	250	665	-	-	-	-	252	650	259	636	422	519	446	419	272	627	314	563	499	427
Golden Valley P-5	L	1670	52	893	242	580	-	-	-	-	277	510	329	479	462	410	484	319	281	514	329	435	534	313
Golden Valley P-6	L	2295	58	1280	339	846	-	-	-	-	354	801	369	795	620	604	659	483	375	769	467	660	708	486
Golden Valley P-7	L	1672	63	862	232	587	-	-	-	-	247	549	280	520	424	412	452	334	254	535	318	457	477	341
Golden Valley P-8	L	2193	65	1123	380	659	-	-	-	-	409	607	427	605	626	462	665	362	383	622	478	507	702	346
Medicine Lake P-1 ...	P	264	21	168	47	115	-	-	-	-	49	111	59	101	73	87	101	60	56	102	68	88	105	57
Plymouth P- 9	C	1312	55	606	144	451	-	-	-	-	156	428	166	421	272	315	320	260	164	422	236	345	361	233
Plymouth P-10	C	1824	55	948	172	757	-	-	-	-	197	728	199	719	402	516	456	454	228	689	306	597	537	381
Plymouth P-13	C	1034	76	529	189	326	-	-	-	-	200	314	220	286	262	245	298	208	205	303	228	274	340	173
Plymouth P-14	C	1099	68	502	168	315	-	-	-	-	189	292	212	267	258	229	287	190	195	288	235	236	318	168
COUNTY: 27 TOTALS:		**21338**	**723**	**11408**	**3245**	**7521**	**-**	**-**	**-**	**-**	**3518**	**7019**	**3768**	**6853**	**5646**	**5352**	**6081**	**4357**	**3491**	**7016**	**4375**	**5873**	**6628**	**4191**
DISTRICT: 45B TOTALS		**21338**	**723**	**11408**	**3245**	**7521**	**-**	**-**	**-**	**-**	**3518**	**7019**	**3768**	**6853**	**5646**	**5352**	**6081**	**4357**	**3491**	**7016**	**4375**	**5873**	**6628**	**4191**
% OF VOTERS			**6.3**	**100.0**	**28.4**	**65.9**	**-**	**-**	**-**	**-**	**30.8**	**61.5**	**33.0**	**60.1**	**49.5**	**46.9**	**53.3**	**38.2**	**30.6**	**61.5**	**38.4**	**51.5**	**58.1**	**36.7**

VOTES POLLED ON: NOVEMBER 4, 1986

DISTRICT: 46A

		VOTER REGISTRATION				U.S. REP DISTRICT 3		U.S. REP DISTRICT 5		U.S. REP DISTRICT		STATE SEN DISTRICT 46		STATE REP DIST. 46A		GOVERNOR LT. GOV.		SECRETARY OF STATE		STATE AUDITOR		STATE TREASURER		ATTORNEY GENERAL	
	VOTING SYSTEM	PERSONS REGISTERED	PERSONS REGISTERED ON ELECTION DAY AS % OF TOTAL NUMBER OF PERSONS VOTING			RAY STOCK 1060103	BILL FRENZEL 1060201	MARTIN SABO 1080102	RICK SERRA 1080201			EMBER REICHGOTT 1660101	BROOKS CLARK 1660201	ANN REST 2780101	BOB BERGE 2780201	PERPICH AND JOHNSON 3310104	LUDEMAN AND SCHULSTAD 3310203	JOAN GROWE 3320201	DON KOENIG 3320201	JOHN DOLEY 3330101	ARNE CARLSON 3330201	MICHAEL GRATH 3340103	JOHN DREW 3340202	HUBERT HUMPHREY III 3350103	LEW FREEMAN 3350202
						DFL	IR	DFL	IR	DFL	IR	DFL	IR	DFL	IR	DFL	IR	DFL	IR	DFL	IR	DFL	IR	DFL	IR
27 HENNEPIN																									
Crystal W-2 P-3	C	547	20	297		-	-	204	84	-	-	220	66	202	87	179	97	211	77	145	144	173	107	228	62
Crystal W-2 P-4	C	217	15	110		39	64	-	-	-	-	67	37	53	53	51	48	66	35	42	63	51	53	75	32
Crystal W-3 P-1	C	1479	54	766		-	-	534	180	-	-	554	175	492	234	466	257	532	195	380	353	450	265	583	158
Crystal W-3 P-2	C	1959	66	1042		-	-	704	283	-	-	729	267	668	330	641	354	721	279	504	501	632	361	789	230
Crystal W-4 P-2	C	1854	65	965		-	-	659	252	-	-	669	251	626	308	591	322	658	263	479	441	562	346	727	203
New Hope P-1	C	1871	97	969		298	640	-	-	-	-	606	333	558	390	549	369	619	320	361	563	468	443	685	258
New Hope P-2	C	1462	49	814		262	526	-	-	-	-	515	278	446	343	432	345	501	277	303	483	394	374	556	236
New Hope P-3N	C	1156	46	674		190	465	-	-	-	-	381	280	339	321	357	295	401	253	222	430	300	348	465	198
New Hope P-3S	C	1327	40	745		250	471	-	-	-	-	429	290	438	287	415	305	471	246	277	436	368	336	550	177
New Hope P-4	C	2216	90	1308		410	854	-	-	-	-	789	486	701	580	709	523	781	470	474	780	622	612	907	364
New Hope P-5	C	1580	66	760		289	451	-	-	-	-	503	246	419	331	419	310	482	251	324	416	396	329	561	185
New Hope P-6	C	895	26	431		183	233	-	-	-	-	278	131	258	156	253	142	279	123	219	189	245	155	327	84
New Hope P-6E	C	688	68	334		108	199	-	-	-	-	168	134	136	167	147	154	163	129	111	189	140	148	197	115
New Hope P-8	C	1226	76	655		231	382	-	-	-	-	378	240	328	301	342	270	388	230	282	353	330	287	472	175
New Hope P-8E	C	383	26	250		117	94	-	-	-	-	134	79	125	97	148	75	137	75	122	92	121	83	174	57
COUNTY: 27 TOTALS:		**18860**	**804**	**10120**		**2377**	**4379**	**2101**	**799**	**-**	**-**	**6420**	**3293**	**5789**	**3985**	**5699**	**3866**	**6410**	**3223**	**4245**	**5433**	**5252**	**4247**	**7296**	**2534**
DISTRICT: 46A TOTALS		**18860**	**804**	**10120**		**2377**	**4379**	**2101**	**799**	**-**	**-**	**6420**	**3293**	**5789**	**3985**	**5699**	**3866**	**6410**	**3223**	**4245**	**5433**	**5252**	**4247**	**7296**	**2534**
%-OF VOTERS			**7.9**	**100.0**		**23.5**	**43.3**	**20.8**	**7.9**	**-**	**-**	**63.4**	**32.5**	**57.2**	**39.4**	**56.3**	**38.2**	**63.3**	**31.8**	**41.9**	**53.7**	**51.9**	**42.0**	**72.1**	**25.0**

VOTES POLLED ON: NOVEMBER 4, 1986

DISTRICT: 46B

	VOTING SYSTEM	VOTER REGISTRATION: PERSONS REGISTERED AS OF 7 A M	VOTER REGISTRATION: PERSONS REGISTERED ON ELECTION DAY	VOTER REGISTRATION: TOTAL NUMBER OF PERSONS VOTING	U.S. REP DISTRICT 5: MARTIN SABO 108012 DFL	U.S. REP DISTRICT 5: RICK SERRA 108020 1 IR	U.S. REP DISTRICT DFL	U.S. REP DISTRICT IR	U.S. REP DISTRICT DFL	U.S. REP DISTRICT IR	STATE SEN DISTRICT 46: EMBER REICHGOTT 16010 1 DFL	STATE SEN DISTRICT 46: BROOKS CLARK 16020 1 IR	STATE REP DIST. 46B: LYNDON CARLSON 27010 1 DFL	STATE REP DIST. 46B: JOHN COVELL 27020 1 IR	GOVERNOR LT. GOV.: PERPICH AND JOHNSON 33104 DFL	GOVERNOR LT. GOV.: LUDEMAN AND SCHULSTAD 33102 3 IR	SECRETARY OF STATE: JOAN GROWE 33202 1 DFL	SECRETARY OF STATE: DON KOENIG 33202 1 IR	STATE AUDITOR: JOHN DOLEY 33101 1 DFL	STATE AUDITOR: ARNE CARLSON 33302 1 IR	STATE TREASURER: MICHAEL GRATH 33403 DFL	STATE TREASURER: JOHN DREW 33402 2 IR	ATTORNEY GENERAL: HUBERT HUMPHREY III 33503 DFL	ATTORNEY GENERAL: LEW FREEMAN 33502 2 IR
27 HENNEPIN																								
Crystal W-1 P-1	C	2168	57	1056	625	373	-	-	-	-	631	380	611	389	574	435	632	385	410	615	527	472	731	296
Crystal W-1 P-2	C	1727	81	786	482	267	-	-	-	-	515	243	504	249	451	303	508	239	316	442	420	325	562	198
Crystal W-2 P-1	C	1575	38	843	581	212	-	-	-	-	604	202	541	250	514	286	569	233	380	423	500	295	624	192
Crystal W-2 P-2	C	1849	69	979	590	332	-	-	-	-	637	292	576	330	531	388	580	343	376	552	481	436	666	266
Crystal W-3 P-3	C	625	24	371	243	104	-	-	-	-	250	106	253	101	219	137	246	111	155	200	211	137	272	86
Crystal W-4 P-1	C	1949	73	981	645	258	-	-	-	-	684	245	669	254	579	357	650	276	477	463	580	339	744	210
Robbinsdale W-1 P-1 .	L	1189	54	648	414	166	-	-	-	-	427	177	398	183	394	246	432	174	284	298	340	227	452	165
Robbinsdale W-1 P-2 .	L	1206	36	624	362	183	-	-	-	-	378	195	358	195	366	243	365	201	245	296	314	237	407	185
Robbinsdale W-2 P-1 .	L	1747	74	1083	639	346	-	-	-	-	668	363	612	370	601	459	654	353	417	566	541	441	714	312
Robbinsdale W-2 P-2 .	L	957	36	619	339	212	-	-	-	-	346	227	333	222	325	282	334	216	210	342	269	280	370	205
Robbinsdale W-3 P-1 .	L	1150	38	615	371	157	-	-	-	-	403	160	381	159	382	218	400	155	264	271	331	202	426	148
Robbinsdale W-3 P-2 .	L	1427	78	820	504	166	-	-	-	-	545	178	504	185	504	293	523	183	376	313	451	221	579	183
Robbinsdale W-4 P-1 .	L	1165	42	633	393	155	-	-	-	-	417	163	405	168	399	213	413	171	296	270	359	193	464	133
Robbinsdale W-4 P-2 .	L	1152	49	713	474	159	-	-	-	-	500	154	464	165	480	207	476	171	347	277	425	207	537	141
COUNTY: 27 TOTALS:		**19886**	**749**	**10771**	**6662**	**3090**	**-**	**-**	**-**	**-**	**7005**	**3085**	**6609**	**3220**	**6319**	**4067**	**6782**	**3211**	**4553**	**5328**	**5749**	**4012**	**7548**	**2720**
DISTRICT: 46B TOTALS		**19886**	**749**	**10771**	**6662**	**3090**	**-**	**-**	**-**	**-**	**7005**	**3085**	**6609**	**3220**	**6319**	**4067**	**6782**	**3211**	**4553**	**5328**	**5749**	**4012**	**7548**	**2720**
% OF VOTERS			**7.0**	**100.0**	**61.9**	**28.7**	**-**	**-**	**-**	**-**	**65.0**	**28.6**	**61.4**	**29.9**	**58.7**	**37.8**	**63.0**	**29.8**	**42.3**	**49.5**	**53.4**	**37.2**	**70.1**	**25.3**

VOTES POLLED ON: NOVEMBER 4, 1986

DISTRICT: 47A

	VOTING SYSTEM	VOTER REGISTRATION: PERSONS REGISTERED	VOTER REGISTRATION: PERSONS REGISTERED ON ELECTION DAY	VOTER REGISTRATION: TOTAL NUMBER OF PERSONS VOTING	U.S. REP DISTRICT 3 RAY STOCK (DFL)	U.S. REP DISTRICT 3 BILL FRENZEL (IR)	U.S. REP DISTRICT 5 MARTIN SABO (DFL)	U.S. REP DISTRICT 5 RICK SERRA (IR)	U.S. REP DISTRICT 6 GERRY SIKORSKI (DFL)	U.S. REP DISTRICT 6 BARBARA SYKORA (IR)	STATE SEN DISTRICT 47 WILLIAM LUTHER (DFL)	STATE SEN DISTRICT 47 ROGER KINSEY (IR)	STATE REP DIST. 47A LINDA SCHEID (DFL)	STATE REP DIST. 47A MIKE SPAHN (IR)	GOVERNOR LT. GOV. PERPICH AND JOHNSON (DFL)	GOVERNOR LT. GOV. LUDEMAN AND SCHULSTAD (IR)	SECRETARY OF STATE JOAN GROWE (DFL)	SECRETARY OF STATE DON KOENIG (IR)	STATE AUDITOR JOHN DOLEY (DFL)	STATE AUDITOR ARNE CARLSON (IR)	STATE TREASURER MICHAEL GRATH (DFL)	STATE TREASURER JOHN DREW (IR)	ATTORNEY GENERAL HUBERT HUMPHREY III (DFL)	ATTORNEY GENERAL LEW FREEMAN (IR)
27 HENNEPIN																								
Brooklyn Center P-9 ..	L	783	22	386	-	-	243	103	-	-	239	111	243	121	228	152	252	107	167	184	205	136	270	99
Brooklyn Park W-C P-1	O	2292	116	838	-	-	-	-	556	269	545	278	512	316	471	331	557	270	383	437	447	364	583	227
Brooklyn Park W-C P-3	O	2168	103	965	-	-	-	-	636	323	612	334	560	388	529	397	623	325	421	518	500	439	693	254
Brooklyn Park W-C P-5	O	1684	58	799	-	-	-	-	478	312	491	292	447	337	395	369	470	313	286	487	368	404	535	243
Brooklyn Park W-C P-6	O	1358	47	558	-	-	-	-	399	156	376	168	334	217	324	210	366	180	244	295	297	231	414	130
Brooklyn Park W-W P-1	O	1575	59	751	-	-	-	-	485	259	456	285	402	335	418	314	469	264	326	398	392	325	535	190
BrooklynPark W-W P-2	O	1577	45	784	-	-	-	-	536	242	485	289	451	327	431	323	515	259	332	440	429	332	581	186
BrooklynPark W-W P-3	O	939	48	456	-	-	-	-	299	154	282	169	227	223	251	190	282	165	176	266	226	208	320	125
BrooklynPark W-W P-4	O	1629	79	529	-	-	-	-	384	137	374	143	337	181	331	182	284	134	281	237	329	183	406	108
BrooklynPark W-W P-5	O	1864	63	756	-	-	-	-	552	197	515	230	480	264	465	262	532	209	376	358	443	275	567	166
New Hope P-7	C	1308	51	686	229	429	-	-	-	-	383	263	384	276	396	254	428	232	309	354	356	300	499	174
COUNTY: 27 TOTALS:		**17177**	**691**	**7508**	**229**	**429**	**243**	**103**	**4325**	**2049**	**4758**	**2562**	**4377**	**2985**	**4239**	**2984**	**4778**	**2458**	**3301**	**3974**	**3992**	**3197**	**5403**	**1902**
DISTRICT: 47A TOTALS		**17177**	**691**	**7508**	**229**	**429**	**243**	**103**	**4325**	**2049**	**4758**	**2562**	**4377**	**2985**	**4239**	**2984**	**4778**	**2458**	**3301**	**3974**	**3992**	**3197**	**5403**	**1902**
% OF VOTERS			**9.2**	**100.0**	**3.1**	**5.7**	**3.2**	**1.4**	**57.6**	**27.3**	**63.4**	**34.1**	**58.3**	**39.8**	**56.5**	**39.7**	**63.6**	**32.7**	**44.0**	**52.9**	**53.2**	**42.6**	**72.0**	**25.3**

VOTES POLLED ON: NOVEMBER 4, 1986

DISTRICT: 47B

	VOTING SYSTEM	VOTER REGISTRATION: PERSONS REGISTERED	VOTER REGISTRATION: PERSONS REGISTERED ON ELECTION DAY	VOTER REGISTRATION: TOTAL NUMBER OF PERSONS VOTING	U.S. REP DISTRICT 5 MARTIN SABO (DFL)	U.S. REP DISTRICT 5 RICK SERRA (IR)	U.S. REP DISTRICT (DFL)	U.S. REP DISTRICT (IR)	U.S. REP DISTRICT (DFL)	U.S. REP DISTRICT (IR)	STATE SEN DISTRICT 47 WILLIAM LUTHER (DFL)	STATE SEN DISTRICT 47 ROGER KINSEY (IR)	STATE REP DIST. 47B PHILL CARRUTHERS (DFL)	STATE REP DIST. 47B JACQUI ALBRIGHT (IR)	GOVERNOR LT. GOV. PERPICH AND JOHNSON (DFL)	GOVERNOR LT. GOV. LUDEMAN AND SCHULSTAD (IR)	SECRETARY OF STATE JOAN GROWE (DFL)	SECRETARY OF STATE DON KOENIG (IR)	STATE AUDITOR JOHN DOLEY (DFL)	STATE AUDITOR ARNE CARLSON (IR)	STATE TREASURER MICHAEL GRATH (DFL)	STATE TREASURER JOHN DREW (IR)	ATTORNEY GENERAL HUBERT HUMPHREY III (DFL)	ATTORNEY GENERAL LEW FREEMAN (IR)
27 HENNEPIN																								
Brooklyn Center P-1 ..	L	2682	82	1521	981	367	-	-	-	-	1009	404	872	578	1027	447	1044	333	768	583	880	449	1130	313
Brooklyn Center P-2 ..	L	2576	107	1264	786	330	-	-	-	-	796	377	732	454	793	425	825	318	585	535	690	413	912	267
Brooklyn Center P-3 ..	L	2876	88	1403	838	408	-	-	-	-	866	449	783	551	827	537	861	413	584	682	715	531	938	371

Brooklyn Center P-4 ..	L	1970	64	1024	619	270	-	-	-	-	664	283	607	347	634	346	666	269	477	447	558	345	730	241
Brooklyn Center P-5 ..	L	1738	50	925	579	258	-	-	-	-	590	288	510	359	540	346	588	278	437	408	502	329	662	220
Brooklyn Center P-6 ..	L	2781	84	1498	891	418	-	-	-	-	922	462	830	581	868	584	925	437	641	697	752	561	1004	391
Brooklyn Center P-7 ..	L	2003	54	1070	640	324	-	-	-	-	625	341	594	416	624	410	648	317	437	540	560	393	695	300
Brooklyn Center P-8 ..	L	2071	70	998	555	316	-	-	-	-	570	315	552	370	554	392	600	303	409	499	512	381	648	281
COUNTY: 27 TOTALS:		**18697**	**599**	**9703**	**5889**	**2691**	**-**	**-**	**-**	**-**	**6042**	**2919**	**5480**	**3656**	**5867**	**3487**	**6157**	**2668**	**4338**	**4391**	**5169**	**3402**	**6719**	**2384**
DISTRICT: 47B TOTALS		**18697**	**599**	**9703**	**5889**	**2691**	**-**	**-**	**-**	**-**	**6042**	**2919**	**5480**	**3656**	**5867**	**3487**	**6157**	**2668**	**4338**	**4391**	**5169**	**3402**	**6719**	**2384**
% OF VOTERS			**6.2**	**100.0**	**60.7**	**27.7**	**-**	**-**	**-**	**-**	**62.3**	**30.1**	**56.5**	**37.7**	**60.5**	**35.9**	**63.5**	**27.5**	**44.7**	**45.3**	**53.3**	**35.1**	**69.2**	**24.6**

VOTES POLLED ON: NOVEMBER 4, 1986

DISTRICT: 48A

	VOTING SYSTEM	VOTER REGISTRATION: PERSONS REGISTERED	VOTER REGISTRATION: PERSONS REGISTERED ON ELECTION DAY	VOTER REGISTRATION: TOTAL NUMBER OF PERSONS VOTING	U.S. REP DISTRICT 3: RAY STOCK (DFL)	U.S. REP DISTRICT 3: BILL FRENZEL (IR)	U.S. REP DISTRICT 6: GERRY SIKORSKI (DFL)	U.S. REP DISTRICT 6: BARBARA SKOREA (IR)	U.S. REP DISTRICT: (DFL)	U.S. REP DISTRICT: (IR)	STATE SEN DISTRICT 48: TAD JUDE (DFL)	STATE SEN DISTRICT 48: WARREN LIMMER (IR)	STATE REP DIST. 48A: PATRICK GUIRE (DFL)	STATE REP DIST. 48A: DALE CLAUSNITZER (IR)	GOVERNOR LT. GOV.: PERPICH AND JOHNSON (DFL)	GOVERNOR LT. GOV.: LUDEMAN AND CHUSTAD (IR)	SECRETARY OF STATE: JOAN GROWE (DFL)	SECRETARY OF STATE: DON KONING (IR)	STATE AUDITOR: JOHN DOLLEY (DFL)	STATE AUDITOR: ARNE CARLSON (IR)	STATE TREASURER: MICHAEL GRATH (DFL)	STATE TREASURER: JOHN DREW (IR)	ATTORNEY GENERAL: HUBERT HUMPHREY III (DFL)	ATTORNEY GENERAL: LEW FREEMAN (IR)
27 HENNEPIN																								
Corcoran P-1	P	1226	84	795	-	-	448	336	-	-	550	235	355	414	352	417	439	333	295	466	358	386	528	242
Corcoran P-2	P	1215	76	724	-	-	440	277	-	-	478	239	358	352	351	347	439	271	296	412	370	320	477	229
Hanover P-1	P	125	8	82	-	-	57	25	-	-	71	11	43	35	47	34	55	26	44	36	51	29	60	19
Hassan Township P-2 .	P	350	21	203	-	-	129	74	-	-	157	43	100	93	102	95	120	77	87	109	101	92	143	55
Loretto P-1	P	229	26	165	-	-	129	33	-	-	150	13	109	46	116	43	123	33	97	56	110	44	142	13
Maple Grove P- 5	C	1024	40	490	-	-	218	264	-	-	245	234	164	311	195	282	224	254	135	342	152	321	263	217
Maple Grove P- 6	C	2605	140	1322	-	-	810	486	-	-	802	483	598	665	640	628	754	527	452	813	590	652	889	389
Maple Grove P- 7	C	1149	50	550	-	-	320	219	-	-	365	172	233	288	276	259	308	223	185	337	232	278	363	163
Maple Grove P- 8	C	1551	103	906	-	-	526	361	-	-	539	339	377	479	447	428	529	347	309	557	377	476	604	278
Maple Grove P- 9	C	1287	77	742	-	-	452	269	-	-	494	225	314	394	370	344	436	281	241	468	339	348	487	232
Medina P-1	P	1691	101	975	-	-	471	494	-	-	581	383	360	571	420	518	499	450	334	592	379	532	547	393
Plymouth P- 1	C	2330	240	1195	287	870	-	-	-	-	558	596	407	713	501	647	592	541	354	791	421	713	703	457
Plymouth P- 2	C	2426	86	1171	191	946	-	-	-	-	444	695	242	874	423	713	479	652	205	928	269	852	565	587
Plymouth P-11	C	2256	122	1000	218	744	-	-	-	-	466	502	278	677	437	517	482	469	256	702	342	605	573	400
Plymouth P-12	C	2220	139	1162	214	913	-	-	-	-	497	622	294	804	464	660	515	604	248	868	351	735	630	505
Plymouth P-15	C	722	63	370	73	286	-	-	-	-	166	193	110	247	153	205	195	167	96	268	134	224	221	141
Plymouth P-16	C	962	83	562	139	401	-	-	-	-	233	305	197	335	243	291	298	239	178	363	215	319	335	210
COUNTY: 27 TOTALS:		**23368**	**1459**	**12414**	**1122**	**4160**	**4000**	**2838**	**-**	**-**	**6796**	**5290**	**4539**	**7298**	**5537**	**6428**	**6487**	**5494**	**3812**	**8108**	**4791**	**6926**	**7530**	**4530**
86 WRIGHT																								
Hanover	P	261	13	158	-	-	96	59	-	-	119	38	69	82	82	73	104	52	68	86	80	74	101	51
COUNTY: 86 TOTALS:		**261**	**13**	**158**	**0**	**0**	**96**	**59**	**-**	**-**	**119**	**38**	**69**	**82**	**82**	**73**	**104**	**52**	**68**	**86**	**80**	**74**	**101**	**51**
DISTRICT: 48A TOTALS		**23629**	**1472**	**12572**	**1122**	**4160**	**4096**	**2897**	**-**	**-**	**6915**	**5328**	**4608**	**7380**	**5619**	**6501**	**6591**	**5546**	**3880**	**8194**	**4871**	**7000**	**7631**	**4581**
% OF VOTERS			**11.7**	**100.0**	**8.9**	**33.1**	**32.6**	**23.0**	**-**	**-**	**55.0**	**42.4**	**36.7**	**58.7**	**44.7**	**51.7**	**52.4**	**44.1**	**30.9**	**65.2**	**38.7**	**55.7**	**60.7**	**36.4**

VOTES POLLED ON: NOVEMBER 4, 1986

DISTRICT: 48B

	VOTING SYSTEM	VOTER REGISTRATION: PERSONS REGISTERED	VOTER REGISTRATION: PERSONS REGISTERED ON AS OF 7 A M	VOTER REGISTRATION: TOTAL NUMBER OF ELECTION DAY PERSONS VOTING	U.S. REP DISTRICT 6: GERRY SKORSKI DFL	U.S. REP DISTRICT 6: BARBARA SYKORA IR	U.S. REP DISTRICT: DFL	U.S. REP DISTRICT: IR	U.S. REP DISTRICT: DFL	U.S. REP DISTRICT: IR	STATE SEN DISTRICT 48: TAD JUDE DFL	STATE SEN DISTRICT 48: WARREN LIMMER IR	STATE REP DIST. 48B: JOSEPH GLEASON DFL	STATE REP DIST. 48B: BILL SCHREIBER IR	GOVERNOR LT. GOV.: PERPICH AND JOHNSON DFL	GOVERNOR LT. GOV.: LUDEMAN AND SCHULSTAD IR	SECRETARY OF STATE: JOAN GROWE DFL	SECRETARY OF STATE: DON KONIG IR	STATE AUDITOR: JOHN DOLEY DFL	STATE AUDITOR: ARNE CARLSON IR	STATE TREASURER: MICHAEL GRATH DFL	STATE TREASURER: JOHN DREW IR	ATTORNEY GENERAL: HUBERT HUMPHREY III DFL	ATTORNEY GENERAL: LEW FREEMAN IR
27 HENNEPIN																								
Brooklyn Park W-C P-2	O	1380	84	591	395	184	-	-	-	-	390	186	156	418	315	252	370	205	233	330	285	276	411	163
Brooklyn Park W-C P-4	O	296	9	156	106	50	-	-	-	-	97	59	41	115	80	72	103	52	64	89	81	69	107	44
Brooklyn Park W-E P-1	O	1914	69	991	647	335	-	-	-	-	637	337	299	675	523	429	609	362	398	569	481	474	677	284
Brooklyn Park W-E P-2	O	2540	131	1271	888	370	-	-	-	-	806	450	391	851	702	523	825	421	508	716	641	571	918	329
Brooklyn Park W-E P-3	O	1233	104	768	480	279	-	-	-	-	420	332	208	537	386	353	471	277	277	464	359	381	520	227
Brooklyn Park W-E P-4	O	2875	136	1371	971	380	-	-	-	-	849	490	521	801	802	524	897	427	598	716	738	565	979	350
Brooklyn Park W-E P-5	O	1620	79	687	461	219	-	-	-	-	416	258	208	465	376	288	431	245	274	393	345	319	473	196
BrooklynPark W-W P-6	O	552	66	314	225	85	-	-	-	-	224	81	121	181	179	119	217	93	135	166	166	131	238	68
Maple Grove P- 1	C	2227	126	1232	766	448	-	-	-	-	805	391	363	831	634	566	731	451	442	735	560	603	837	366
Maple Grove P- 2	C	2070	75	1089	774	296	-	-	-	-	806	256	358	693	635	410	732	326	473	564	567	457	823	236
Maple Grove P- 3	C	1660	92	745	455	278	-	-	-	-	471	258	212	514	348	374	429	295	262	449	331	372	471	248
Maple Grove P- 4	C	1859	126	1081	661	401	-	-	-	-	680	359	351	677	558	485	626	420	378	657	502	512	708	322
Maple Grove P-10	C	799	96	413	238	163	-	-	-	-	243	157	146	238	194	213	211	186	152	248	183	213	257	145
Osseo P-1	P	485	26	285	171	107	-	-	-	-	190	89	69	209	136	138	161	119	113	159	124	145	190	89
Osseo P-2	P	631	30	324	193	126	-	-	-	-	205	114	97	215	167	146	198	120	130	185	161	148	217	99
Osseo P-3	P	482	31	249	164	75	-	-	-	-	181	61	78	163	149	88	161	79	110	128	135	101	178	63
COUNTY: 27 TOTALS:		**22623**	**1280**	**11567**	**7595**	**3796**	**-**	**-**	**-**	**-**	**7420**	**3878**	**3619**	**7583**	**6184**	**4980**	**7172**	**4078**	**4547**	**6568**	**5659**	**5337**	**8004**	**3229**
DISTRICT: 48B TOTALS		**22623**	**1280**	**11567**	**7595**	**3796**	**-**	**-**	**-**	**-**	**7420**	**3878**	**3619**	**7583**	**6184**	**4980**	**7172**	**4078**	**4547**	**6568**	**5659**	**5337**	**8004**	**3229**
% OF VOTERS			**11.1**	**100.0**	**65.7**	**32.8**	**-**	**-**	**-**	**-**	**64.1**	**33.5**	**31.3**	**65.6**	**53.5**	**43.1**	**62.0**	**35.3**	**39.3**	**56.8**	**48.9**	**46.1**	**69.2**	**27.9**

VOTES POLLED ON: NOVEMBER 4, 1986

DISTRICT: 49A

	VOTING SYSTEM	VOTER REGISTRATION: PERSONS REGISTERED AS OF 7 A M	PERSONS REGISTERED ON ELECTION DAY	TOTAL NUMBER OF PERSONS VOTING	U.S. REP DISTRICT 6: GERRY SIKORSKI 109101 DFL	BARBARA SYKORA 109201 IR	U.S. REP DISTRICT: DFL	IR	U.S. REP DISTRICT: DFL	IR	STATE SEN DISTRICT 49: GENE MERRIAM 169001 DFL	LINDA DIETZ 169201 IR	STATE REP DIST. 49A: DARBY NELSON 284001 DFL	MARK TEMKE 284201 IR	GOVERNOR LT. GOV.: PERPICH AND JOHNSON 330104 DFL	LUDEMAN AND SCHULSTAD 331203 IR	SECRETARY OF STATE: JOAN GROWE 332002 DFL	DON KONIG 332201 IR	STATE AUDITOR: JOHN DOLEY 333101 DFL	ARNE CARLSON 333201 IR	STATE TREASURER: MICHAEL GRATH 334013 DFL	JOHN DREW 334202 IR	ATTORNEY GENERAL: HUBERT HUMPHREY III 335013 DFL	LEW FREEMAN 335202 IR
2 ANOKA																								
Anoka W-1	C	1215	53	733	411	295	-	-	-	-	364	329	426	275	373	325	419	282	254	443	334	350	461	237
Anoka W-2	C	978	51	579	381	179	-	-	-	-	354	193	402	153	314	237	390	171	252	296	306	234	411	141
Anoka W-3	C	1437	82	677	461	196	-	-	-	-	425	213	461	185	365	276	446	204	301	350	359	275	483	165
Anoka W-4	C	1005	28	657	396	240	-	-	-	-	390	242	410	220	324	302	391	252	216	420	300	316	418	219
Anoka W-5	C	1096	42	652	431	202	-	-	-	-	411	212	457	168	377	245	434	198	292	334	353	261	466	159
Anoka W-6	C	1696	82	947	683	244	-	-	-	-	618	304	695	234	549	370	649	279	436	486	529	380	703	213
Anoka W-7	C	1452	63	704	434	246	-	-	-	-	413	250	442	232	351	326	438	248	281	392	359	309	472	206
COUNTY: 2 TOTALS:		**8879**	**401**	**4949**	**3197**	**1602**	**-**	**-**	**-**	**-**	**2975**	**1743**	**3293**	**1467**	**2653**	**2081**	**3167**	**1634**	**2032**	**2721**	**2540**	**2125**	**3414**	**1340**
27 HENNEPIN																								
Champlin W-1 P-1	L	1189	63	500	300	160	-	-	-	-	253	187	329	147	256	231	285	174	191	266	226	222	315	152
Champlin W-2 P-2	L	1229	77	613	420	162	-	-	-	-	373	178	437	146	374	218	397	179	293	273	343	208	435	146
Champlin W-3 P-3	L	1705	85	833	527	263	-	-	-	-	465	284	568	226	459	345	497	272	344	368	347	337	556	219
Champlin W-4 P-4	L	2023	131	959	625	282	-	-	-	-	518	342	721	237	521	407	606	294	412	463	470	399	658	253
Dayton P-1	P	789	38	394	272	119	-	-	-	-	252	133	276	110	219	164	251	130	188	192	213	158	284	97
Dayton P-2	P	219	17	131	105	25	-	-	-	-	101	28	111	20	84	40	99	30	86	42	92	34	116	13
Dayton P-3	P	1189	63	753	506	243	-	-	-	-	455	286	531	217	413	311	488	248	342	376	409	303	529	194
Hassan Township P-1	P	594	58	351	197	153	-	-	-	-	188	156	221	127	163	180	193	153	145	195	194	144	218	125
Rogers P-1	P	427	33	274	182	88	-	-	-	-	170	94	197	71	162	103	179	86	138	121	146	106	201	64
COUNTY: 27 TOTALS:		**9364**	**565**	**4808**	**3134**	**1495**	**-**	**-**	**-**	**-**	**2775**	**1688**	**3391**	**1301**	**2651**	**1999**	**2995**	**1566**	**2139**	**2296**	**2440**	**1911**	**3312**	**1263**
86 WRIGHT																								
Dayton	P	34	0	19	15	3	-	-	-	-	12	7	16	3	13	4	15	4	13	5	15	3	15	3
COUNTY: 86 TOTALS:		**34**	**0**	**19**	**15**	**3**	**-**	**-**	**-**	**-**	**12**	**7**	**16**	**3**	**13**	**4**	**15**	**4**	**13**	**5**	**15**	**3**	**15**	**3**
DISTRICT: 49A TOTALS		**18277**	**966**	**9776**	**6346**	**3100**	**-**	**-**	**-**	**-**	**5762**	**3438**	**6700**	**2771**	**5317**	**4084**	**6177**	**3204**	**4184**	**5022**	**4995**	**4039**	**6741**	**2606**
% OF VOTERS			**9.9**	**100.0**	**64.9**	**31.7**	**-**	**-**	**-**	**-**	**58.9**	**35.2**	**68.5**	**28.3**	**54.4**	**41.8**	**63.2**	**32.8**	**42.8**	**51.4**	**51.1**	**41.3**	**69.0**	**26.7**

VOTES POLLED ON: NOVEMBER 4, 1986

DISTRICT: 49B

	VOTING SYSTEM	VOTER REGISTRATION: PERSONS REGISTERED	VOTER REGISTRATION: PERSONS REGISTERED AS OF 7 AM	VOTER REGISTRATION: PERSONS REGISTERED ON ELECTION DAY	VOTER REGISTRATION: TOTAL NUMBER OF PERSONS VOTING	U.S. REP DISTRICT 6: GERRY SIKORSKI DFL	U.S. REP DISTRICT 6: BARBARA SYKORA IR	U.S. REP DISTRICT: DFL	U.S. REP DISTRICT: IR	U.S. REP DISTRICT: DFL	U.S. REP DISTRICT: IR	STATE SEN DISTRICT 49: GENE MERRIAM DFL	STATE SEN DISTRICT 49: LINDA DIETZ IR	STATE REP DIST. 49B: JOEL JACOBS DFL	STATE REP DIST. 49B: DON HALLBLADE IR	GOVERNOR LT. GOV.: PERPICH AND JOHNSON DFL	GOVERNOR LT. GOV.: LUDEMAN AND SCHULSTAD IR	SECRETARY OF STATE: JOAN GROWE DFL	SECRETARY OF STATE: DON KOENIG IR	STATE AUDITOR: JOHN DOOLEY DFL	STATE AUDITOR: ARNE CARLSON IR	STATE TREASURER: MICHAEL MCGRATH DFL	STATE TREASURER: JOHN DRE´W IR	ATTORNEY GENERAL: HUBERT HUMPHREY III DFL	ATTORNEY GENERAL: LEW FREEMAN IR
2 ANOKA																									
Coon Rapids W-1 P-2 .	C	724		21	428	310	109	-	-	-	-	316	96	332	84	257	154	285	127	188	219	229	171	332	88
Coon Rapids W-1 P-3 .	C	1341		62	707	520	176	-	-	-	-	507	182	525	158	436	245	503	192	333	351	418	254	555	136
Coon Rapids W-1 P-4 .	C	1153		30	558	442	109	-	-	-	-	439	108	439	109	358	172	415	135	294	250	359	179	442	99
Coon Rapids W-1 P-5 .	C	1539		87	895	575	312	-	-	-	-	534	332	528	341	456	415	547	332	330	544	424	424	616	261
Coon Rapids W-1 P-7 .	C	1009		39	503	355	144	-	-	-	-	345	148	378	110	299	189	357	140	235	248	295	185	385	109
Coon Rapids W-2 P-2	C	980		49	497	357	137	-	-	-	-	353	135	365	120	306	178	350	140	245	239	298	174	381	104
Coon Rapids W-2 P-3	C	1211		32	632	513	115	-	-	-	-	493	134	493	127	438	170	488	133	358	262	440	176	524	97
Coon Rapids W-2 P-4	C	1303		40	622	454	159	-	-	-	-	455	154	466	140	375	237	452	158	303	297	375	217	476	133
Coon Rapids W-2 P-6	C	768		34	431	309	115	-	-	-	-	294	118	322	94	263	156	309	110	208	209	255	154	324	92
Coon Rapids W-2 P-7 .	C	789		27	401	309	89	-	-	-	-	303	92	309	84	268	123	302	91	209	179	256	124	312	80
Coon Rapids W-3 P-1 .	C	1241		50	739	533	195	-	-	-	-	528	200	535	187	446	266	509	224	344	376	399	311	536	184
Coon Rapids W-3 P-2	C	1264		52	738	479	245	-	-	-	-	487	227	495	216	405	307	477	244	282	423	380	318	525	196
Coon Rapids W-3 P-3	C	1079		63	504	397	100	-	-	-	-	370	118	388	100	330	154	381	113	285	194	323	159	400	90
Coon Rapids W-3 P-4	C	1374		79	758	529	210	-	-	-	-	503	230	511	217	426	299	502	238	330	398	417	299	537	193
Coon Rapids W-3 P-5	C	1054		53	609	405	187	-	-	-	-	404	172	423	157	364	221	395	188	264	307	331	230	450	140
Coon Rapids W-3 P-6	C	1555		134	817	593	206	-	-	-	-	537	240	581	196	488	295	550	247	368	404	439	324	599	193
COUNTY: 2 TOTALS:		**18384**		**852**	**9839**	**7080**	**2608**	**-**	**-**	**-**	**-**	**6868**	**2686**	**7090**	**2440**	**5915**	**3581**	**6822**	**2812**	**4576**	**4900**	**5638**	**3699**	**7394**	**2195**
DISTRICT: 49B TOTALS		**18384**		**852**	**9839**	**7080**	**2608**	**-**	**-**	**-**	**-**	**6868**	**2686**	**7090**	**2440**	**5915**	**3581**	**6822**	**2812**	**4576**	**4900**	**5638**	**3699**	**7394**	**2195**
% OF VOTERS				**8.7**	**100.0**	**72.0**	**26.5**	**-**	**-**	**-**	**-**	**69.8**	**27.3**	**72.1**	**24.8**	**60.1**	**36.4**	**69.3**	**28.6**	**46.5**	**49.8**	**57.3**	**37.6**	**75.1**	**22.3**

VOTES POLLED ON: NOVEMBER 4, 1986

DISTRICT: 50A

	VOTING SYSTEM	VOTER REGISTRATION: PERSONS REGISTERED AS OF 7 AM	VOTER REGISTRATION: PERSONS REGISTERED ON ELECTION DAY	VOTER REGISTRATION: TOTAL NUMBER OF PERSONS VOTING	U.S. REP DISTRICT 6 GERRY SIKORSKI 109101 DFL	U.S. REP DISTRICT 6 BARBARA SYKORA 109201 IR	U.S. REP DISTRICT DFL	U.S. REP DISTRICT IR	U.S. REP DISTRICT DFL	U.S. REP DISTRICT IR	STATE SEN DISTRICT 50 GREGORY DAHL 170101 DFL	STATE SEN DISTRICT 50 ROGER SCHURKE 170201 IR	STATE REP DIST. 50A ERNEST LARSEN 286101 DFL	STATE REP DIST. 50A JOHN HARTINGER 286201 IR	GOVERNOR LT. GOV. PERPICH AND JOHNSON 310104 DFL	GOVERNOR LT. GOV. LUDEMAN AND SCHULSTAD 310203 IR	SECRETARY OF STATE JOAN GROWE 332001 DFL	SECRETARY OF STATE DON KOENIG 332001 IR	STATE AUDITOR JOHN DOLEY 330101 DFL	STATE AUDITOR ARNE CARLSON 330201 IR	STATE TREASURER MICHAEL GRATH 340103 DFL	STATE TREASURER JOHN DREW 340202 IR	ATTORNEY GENERAL HUBERT HUMPHREY III 350103 DFL	ATTORNEY GENERAL LEW FREEMAN 350202 IR
2 ANOKA																								
Andover P-1	C	2149	133	1321	841	458	-	-	-	-	726	559	688	591	684	598	819	475	519	758	648	607	917	380
Andover P-2	C	606	36	404	261	136	-	-	-	-	244	152	215	181	213	179	249	141	167	218	200	180	275	117
Andover P-3	C	1950	75	1064	696	357	-	-	-	-	627	429	573	476	543	493	683	358	446	583	544	473	735	300
Andover P-4	C	708	38	406	257	146	-	-	-	-	230	170	198	197	225	171	264	135	165	226	196	191	275	120
Burns Twp.	P	1100	53	684	417	261	-	-	-	-	391	288	351	326	378	292	423	255	311	360	361	307	445	224
Coon Rapids W-1 P-1	C	876	31	496	357	129	-	-	-	-	348	134	293	190	300	180	338	144	241	239	298	179	363	120
Coon Rapids W-1 P-6	C	918	99	576	389	181	-	-	-	-	352	215	302	253	319	247	372	195	249	306	298	245	410	150
Coon Rapids W-2 P-1	C	1465	67	709	498	200	-	-	-	-	442	252	411	278	405	288	481	213	306	373	371	296	516	177
Oak Grove Twp.	C	2325	117	1387	927	425	-	-	-	-	701	544	711	629	721	621	888	445	604	716	721	567	961	373
Ramsey P-1	C	1929	83	1021	697	306	-	-	-	-	663	338	602	400	561	420	680	324	452	537	555	414	729	261
Ramsey P-2	C	1515	53	843	546	285	-	-	-	-	498	330	456	372	434	388	518	310	331	181	416	387	584	245
Ramsey P-3	C	1819	77	970	649	310	-	-	-	-	587	357	550	390	520	418	638	307	411	518	509	398	693	250
COUNTY: 2 TOTALS:		**17360**	**862**	**9881**	**6535**	**3194**	**-**	**-**	**-**	**-**	**5809**	**3768**	**5350**	**4283**	**5303**	**4295**	**6353**	**3302**	**4202**	**5015**	**5117**	**4244**	**6903**	**2717**
DISTRICT: 50A TOTALS		**17360**	**862**	**9881**	**6535**	**3194**	**-**	**-**	**-**	**-**	**5809**	**3768**	**5350**	**4283**	**5303**	**4295**	**6353**	**3302**	**4202**	**5015**	**5117**	**4244**	**6903**	**2717**
% OF VOTERS			**8.7**	**100.0**	**66.1**	**32.3**	**-**	**-**	**-**	**-**	**58.8**	**38.1**	**54.1**	**43.3**	**53.7**	**43.5**	**64.3**	**33.4**	**42.5**	**50.8**	**51.8**	**43.0**	**69.9**	**27.5**

VOTES POLLED ON: NOVEMBER 4, 1986

DISTRICT: 50B

	VOTING SYSTEM	VOTER REGISTRATION: PERSONS REGISTERED	VOTER REGISTRATION: PERSONS REGISTERED AS OF 7 AM	VOTER REGISTRATION: PERSONS REGISTERED ON ELECTION DAY	VOTER REGISTRATION: TOTAL NUMBER OF PERSONS VOTING	U.S. REP DISTRICT 6: GERRY SIKORSKI (DFL)	U.S. REP DISTRICT 6: BARBARA SYKORA (IR)	U.S. REP DISTRICT: DFL	U.S. REP DISTRICT: IR	U.S. REP DISTRICT: DFL	U.S. REP DISTRICT: IR	STATE SEN DISTRICT 50: GREGORY DAHL 170101 (DFL)	STATE SEN DISTRICT 50: ROGER SCHURKE 170201 (IR)	STATE REP DIST. 50B: JOE QUINN 287010 1 (DFL)	STATE REP DIST. 50B: RUSS KUBE 287020 1 (IR)	GOVERNOR LT. GOV.: PERPICH AND JOHNSON 331010 4 (DFL)	GOVERNOR LT. GOV.: LUDEMAN AND SCHULSTAD 331020 3 (IR)	SECRETARY OF STATE: JOAN GROWE 332020 1 (DFL)	SECRETARY OF STATE: DON KONIG 332020 1 (IR)	STATE AUDITOR: JOHN DOLEY 333010 1 (DFL)	STATE AUDITOR: ARNE CARLSON 333020 1 (IR)	STATE TREASURER: MICHAEL MC GRATH 334010 3 (DFL)	STATE TREASURER: JOHN DREW 334020 2 (IR)	ATTORNEY GENERAL: HUBERT HUMPHREY III 335010 3 (DFL)	ATTORNEY GENERAL: LEW FREEMAN 335020 2 (IR)
2 ANOKA																									
Blaine D-3 P-1	C	1294	47	787		575	205	-	-	-	-	510	257	533	235	451	307	538	239	362	390	453	291	588	179
Blaine D-3 P-2	C	1344	86	790		556	226	-	-	-	-	502	267	511	248	421	339	533	246	357	406	430	324	563	205
Blaine D-3 P-3	C	1298	76	768		571	187	-	-	-	-	533	214	529	204	464	273	552	196	369	364	447	262	605	151
Blaine D-3 P-4	C	1269	67	685		516	166	-	-	-	-	469	196	491	168	427	229	511	165	364	300	431	218	525	144
Centerville	P	506	19	278		201	76	-	-	-	-	193	85	186	87	177	94	202	73	138	137	166	104	207	68
Columbus Twp.	C	1774	79	1015		692	310	-	-	-	-	664	320	627	350	591	393	644	347	471	506	565	388	728	253
Coon Rapids W-2 P-5	C	1100	83	654		405	242	-	-	-	-	330	311	362	269	340	303	380	261	235	391	296	320	431	213
Ham Lake P-1	C	1061	33	523		371	144	-	-	-	-	333	183	356	151	309	201	360	155	245	255	289	201	382	124
Ham Lake P-2	C	997	48	553		360	184	-	-	-	-	333	213	353	187	290	248	369	171	267	261	314	215	400	142
Ham Lake P-3	C	941	34	516		361	143	-	-	-	-	319	188	323	168	293	203	348	157	233	263	281	207	362	140
Ham Lake P-4	C	1015	53	562		369	179	-	-	-	-	320	222	349	190	294	252	353	194	239	298	286	244	378	167
Lino Lakes P-1	C	1244	58	614		449	159	-	-	-	-	422	180	378	216	341	241	423	176	266	318	338	237	469	131
Lino Lakes P-2	C	1917	79	914		656	237	-	-	-	-	617	276	545	326	512	352	611	274	417	454	507	345	677	204
Linwood Twp.	C	1469	86	819		544	243	-	-	-	-	509	280	481	304	447	343	545	244	378	408	449	323	566	218
COUNTY: 2 TOTALS:		**17229**	**848**	**9478**		**6626**	**2701**	**-**	**-**	**-**	**-**	**6054**	**3192**	**6024**	**3103**	**5357**	**3778**	**6369**	**2898**	**4341**	**4751**	**5252**	**3679**	**6881**	**2339**
DISTRICT: 50B TOTALS		**17229**	**848**	**9478**		**6626**	**2701**	**-**	**-**	**-**	**-**	**6054**	**3192**	**6024**	**3103**	**5357**	**3778**	**6369**	**2898**	**4341**	**4751**	**5252**	**3679**	**6881**	**2339**
% OF VOTERS			**8.9**	**100.0**		**69.9**	**28.5**	**-**	**-**	**-**	**-**	**63.9**	**33.7**	**63.6**	**32.7**	**56.5**	**39.9**	**67.2**	**30.6**	**45.8**	**50.1**	**55.4**	**38.8**	**72.6**	**24.7**

VOTES POLLED ON: NOVEMBER 4, 1986

DISTRICT: 51A

	VOTING SYSTEM	VOTER REGISTRATION: PERSONS REGISTERED	VOTER REGISTRATION: PERSONS REGISTERED AS OF 7 AM ON ELECTION DAY	VOTER REGISTRATION: TOTAL NUMBER OF PERSONS VOTING	U.S. REP DISTRICT 4: BRUCE VENTO (DFL)	U.S. REP DISTRICT 4: HAROLD STASSEN (IR)	U.S. REP DISTRICT 6: GERRY SIKORSKI (DFL)	U.S. REP DISTRICT 6: BARBARA SYKORA (IR)	U.S. REP DISTRICT: (DFL)	U.S. REP DISTRICT: (IR)	STATE SEN DISTRICT 51: DON FRANK (DFL)	STATE SEN DISTRICT 51: (IR)	STATE REP DIST. 51A: ALICE JOHNSON (DFL)	STATE REP DIST. 51A: GORDON BACKLUND (IR)	GOVERNOR LT. GOV.: PERPICH AND JOHNSON (DFL)	GOVERNOR LT. GOV.: LUDEMAN AND SCHULSTAD (IR)	SECRETARY OF STATE: JOAN GROWE (DFL)	SECRETARY OF STATE: DON KONIG (IR)	STATE AUDITOR: JOHN DOLEY (DFL)	STATE AUDITOR: ARNE CARLSON (IR)	STATE TREASURER: MICHAEL GRATH (DFL)	STATE TREASURER: JOHN DREW (IR)	ATTORNEY GENERAL: HUBERT HUMPHREY III (DFL)	ATTORNEY GENERAL: LEW FREEMAN (IR)
2 ANOKA																								
Blaine D-1 P-2	C	367	10	208	-	-	163	41	-	-	165	-	116	89	138	61	144	59	100	96	130	65	159	45
Blaine D-1 P-3	C	1090	56	646	-	-	513	113	-	-	526	-	377	246	399	213	461	162	331	285	398	209	499	124
Fridley W-1 P-1	C	1240	41	707	-	-	451	244	-	-	563	-	317	379	377	311	444	250	274	409	362	306	484	213
Fridley W-1 P-2	C	1756	44	1132	-	-	777	335	-	-	897	-	480	627	655	432	731	374	447	641	605	456	824	274
Fridley W-1 P-3	C	697	22	392	-	-	307	69	-	-	324	-	228	149	252	118	304	73	207	161	251	112	308	68
Fridley W-2 P-1	C	1319	72	644	-	-	469	151	-	-	514	-	341	274	389	228	446	167	315	293	383	214	469	141
Fridley W-2 P-2	C	1190	59	626	-	-	421	188	-	-	483	-	305	311	361	238	415	195	265	331	342	244	462	148
Fridley W-2 P-3	C	1498	55	897	-	-	596	272	-	-	712	-	404	470	532	337	586	292	386	474	491	356	649	218
Fridley W-2 P-4	C	1936	78	1110	-	-	727	366	-	-	825	-	411	673	605	473	675	402	416	643	526	510	743	329
Fridley W-3 P-1	C	1200	73	637	-	-	476	151	-	-	511	-	344	280	396	214	443	177	327	284	385	213	487	124
Fridley W-3 P-2	C	1396	47	793	-	-	500	281	-	-	611	-	297	479	424	334	468	304	279	477	393	358	515	246
Spring Lake Park P-1	C	512	49	304	-	-	219	82	-	-	250	-	179	121	180	111	213	88	155	142	179	113	233	64
Spring Lake Park P-2	C	1431	47	837	-	-	635	183	-	-	698	-	505	316	531	274	608	212	444	362	524	270	651	163
Spring Lake Park P-3	C	1729	71	1013	-	-	764	223	-	-	852	-	607	376	636	342	720	268	493	475	616	344	768	219
COUNTY: 2 TOTALS:		**17361**	**724**	**9946**	**0**	**0**	**7018**	**2699**	**-**	**-**	**7931**	**-**	**4911**	**4790**	**5875**	**3686**	**6658**	**3023**	**4439**	**5073**	**5585**	**3770**	**7251**	**2376**
62 RAMSEY																								
Spring Lake Park P-1	C	84	7	37	29	8	-	-	-	-	27	-	24	13	21	14	29	8	21	15	24	12	29	7
COUNTY: 62 TOTALS:		**84**	**7**	**37**	**29**	**8**	**0**	**0**	**-**	**-**	**27**	**-**	**24**	**13**	**21**	**14**	**29**	**8**	**21**	**15**	**24**	**12**	**29**	**7**
DISTRICT: 51A TOTALS		**17445**	**731**	**9983**	**29**	**8**	**7018**	**2699**	**-**	**-**	**7958**	**-**	**4935**	**4803**	**5896**	**3700**	**6687**	**3031**	**4460**	**5088**	**5609**	**3782**	**7280**	**2383**
% OF VOTERS			**7.3**	**100.0**	**0.3**	**0.1**	**70.3**	**27.0**	**-**	**-**	**79.7**	**-**	**49.4**	**48.1**	**59.1**	**37.1**	**67.0**	**30.4**	**44.7**	**51.0**	**56.2**	**37.9**	**72.9**	**23.9**

VOTES POLLED ON: NOVEMBER 4, 1986

DISTRICT: 51B

	VOTING SYSTEM	VOTER REGISTRATION: PERSONS REGISTERED AS OF 7 A M	VOTER REGISTRATION: PERSONS REGISTERED ON ELECTION DAY	VOTER REGISTRATION: TOTAL NUMBER OF PERSONS VOTING	U.S. REP DISTRICT 6: GERRY SKORSKI DFL	U.S. REP DISTRICT 6: BARBARA SYKORA IR	U.S. REP DISTRICT: DFL	U.S. REP DISTRICT: IR	U.S. REP DISTRICT: DFL	U.S. REP DISTRICT: IR	STATE SEN DISTRICT 51: DON FRANK DFL	STATE SEN DISTRICT 51: IR	STATE REP DIST. 51B: WAYNE SIMONEAU DFL	STATE REP DIST. 51B: BRIAN CRAMPTON IR	GOVERNOR LT. GOV.: PERPICH AND JOHNSON DFL	GOVERNOR LT. GOV.: LUDEMAN AND SCHULSTAD IR	SECRETARY OF STATE: JOAN GROWE DFL	SECRETARY OF STATE: DON KONIG IR	STATE AUDITOR: JOHN DOLEY DFL	STATE AUDITOR: ARNE CARLSON IR	STATE TREASURER: MICHAEL GRATH DFL	STATE TREASURER: JOHN DREW IR	ATTORNEY GENERAL: HUBERT HUMPHREY III DFL	ATTORNEY GENERAL: LEW FREEMAN IR
2 ANOKA																								
Columbia Heights P-1	C	1521	62	876	706	142	-	-	-	-	718	-	650	171	627	206	662	179	476	346	583	216	713	126
Columbia Heights P-2	C	1353	48	766	597	146	-	-	-	-	630	-	560	158	527	205	588	159	404	322	514	195	624	119
Columbia Heights P-3	C	1534	90	963	695	222	-	-	-	-	746	-	638	239	565	330	643	275	436	460	561	301	708	204
Columbia Heights P-4	C	1460	48	886	616	245	-	-	-	-	683	-	568	273	530	325	568	290	356	492	505	324	639	216
Columbia Heights P-5	C	572	22	412	295	90	-	-	-	-	311	-	272	97	258	129	278	106	167	213	234	127	306	86
Columbia Heights P-6	C	1264	57	799	519	258	-	-	-	-	610	-	494	282	428	332	501	275	324	444	415	338	550	223
Columbia Heights P-7	C	1355	47	727	500	220	-	-	-	-	574	-	477	233	388	308	455	254	322	382	401	299	507	195
Columbia Heights P-8	C	1548	53	903	720	163	-	-	-	-	769	-	683	185	619	246	674	212	462	404	597	255	744	139
Columbia Heights P-9	C	1508	67	915	733	153	-	-	-	-	753	-	686	180	636	237	687	192	498	373	623	230	758	125
Fridley W-1 P-4	C	813	27	461	335	120	-	-	-	-	383	-	318	130	274	177	317	137	213	235	263	174	353	100
Fridley W-1 P-5	C	1451	57	857	555	286	-	-	-	-	661	-	534	293	476	342	528	314	372	460	451	360	594	242
Fridley W-3 P-3	C	1414	86	592	441	142	-	-	-	-	480	-	380	178	360	205	408	165	303	254	348	192	446	128
Fridley W-3 P-4	C	1261	59	760	618	129	-	-	-	-	639	-	587	144	516	219	583	159	427	299	525	182	617	120
Hilltop	C	434	15	209	173	32	-	-	-	-	179	-	158	41	133	64	161	42	119	76	138	58	174	33
COUNTY: 2 TOTALS:		**17488**	**738**	**10126**	**7503**	**2348**	**-**	**-**	**-**	**-**	**8136**	**-**	**7005**	**2604**	**6337**	**3325**	**7053**	**2759**	**4879**	**4760**	**6158**	**3251**	**7733**	**2056**
DISTRICT: 51B TOTALS		**17488**	**738**	**10126**	**7503**	**2348**	**-**	**-**	**-**	**-**	**8136**	**-**	**7005**	**2604**	**6337**	**3325**	**7053**	**2759**	**4879**	**4760**	**6158**	**3251**	**7733**	**2056**
% OF VOTERS			**7.3**	**100.0**	**74.1**	**23.2**	**-**	**-**	**-**	**-**	**80.3**	**-**	**69.2**	**25.7**	**62.6**	**32.8**	**69.7**	**27.2**	**48.2**	**47.0**	**60.8**	**32.1**	**76.4**	**20.3**

VOTES POLLED ON: NOVEMBER 4, 1986

DISTRICT: 52A

	VOTING SYSTEM	VOTER REGISTRATION: PERSONS REGISTERED AS OF 7 AM	PERSONS REGISTERED ON ELECTION DAY	TOTAL NUMBER OF PERSONS VOTING	U.S. REP DISTRICT 4: BRUCE VENTO 107012 (DFL)	HAROLD STASSEN 107020 1 (IR)	U.S. REP DISTRICT 6: GERRY SIKORSKI 109010 1 (DFL)	BARBARA SYKORA 109020 1 (IR)	U.S. REP DISTRICT: (DFL)	(IR)	STATE SEN DISTRICT 52: STEVEN NOVAK 172010 1 (DFL)	(IR)	STATE REP DIST. 52A: GORDON VOSS 290010 1 (DFL)	JIM CONTOIS 290020 1 (IR)	GOVERNOR LT. GOV.: PERPICH AND JOHNSON 331010 4 (DFL)	LUDEMAN AND SCHULSTAD 331020 3 (IR)	SECRETARY OF STATE: JOAN GROWE 332020 1 (DFL)	DON KONING 332020 1 (IR)	STATE AUDITOR: JOHN DOOLEY 333010 1 (DFL)	ARNE CARLSON 333020 1 (IR)	STATE TREASURER: MICHAEL GRATH 334010 3 (DFL)	JOHN DREW 334020 2 (IR)	ATTORNEY GENERAL: HUBERT HUMPHREY III 335010 3 (DFL)	LEW FREEMAN 335020 2 (IR)
2 ANOKA																								
Blaine D-1 P-1	C	2617	126	1063	-	-	829	214	-	-	850	-	718	304	663	355	752	283	534	487	644	359	805	220
Blaine D-1 P-4	C	1920	100	1076	-	-	779	276	-	-	838	-	717	315	629	417	741	303	503	520	606	403	777	261
Blaine D-2 P-1	C	1122	93	637	-	-	447	177	-	-	496	-	399	216	362	252	429	195	297	317	356	248	461	156
Blaine D-2 P-2	C	1482	83	874	-	-	651	211	-	-	701	-	619	230	539	302	622	231	449	394	515	313	658	194
Blaine D-2 P-3	C	1763	81	947	-	-	753	182	-	-	768	-	690	225	600	307	707	221	518	395	604	292	759	169
Blaine D-2 P-4	C	1145	50	566	-	-	451	108	-	-	466	-	438	108	369	170	414	138	322	218	362	174	445	107
Circle Pines P-1	C	1208	36	644	-	-	501	133	-	-	553	-	472	156	413	205	488	145	342	287	418	196	517	112
Circle Pines P-2	C	1081	88	661	-	-	439	210	-	-	518	-	387	246	349	294	409	230	249	373	334	282	447	193
Lexington	C	942	47	455	-	-	352	87	-	-	389	-	324	107	301	124	338	103	245	188	297	126	364	73
COUNTY: 2 TOTALS:		**13280**	**704**	**6923**	**0**	**0**	**5202**	**1598**	**-**	**-**	**5579**	**-**	**4764**	**1907**	**4225**	**2426**	**4900**	**1849**	**3459**	**3179**	**4136**	**2393**	**5233**	**1485**
62 RAMSEY																								
Blaine W-1 P-1	P	0	0	0	0	0	-	-	-	-	0	-	0	0	0	0	0	0	0	0	0	0	0	0
Mounds View P-1	C	1631	106	891	665	210	-	-	-	-	696	-	533	322	497	359	576	289	389	467	471	361	658	215
Mounds View P-2	C	1429	78	659	477	163	-	-	-	-	523	-	430	200	403	223	456	179	341	293	389	229	499	137
Shoreview P-3	L	2074	296	1269	801	390	-	-	-	-	757	-	613	488	646	598	718	472	499	659	575	558	795	400
COUNTY: 62 TOTALS:		**5134**	**480**	**2819**	**1943**	**763**	**0**	**0**	**-**	**-**	**1976**	**-**	**1576**	**1010**	**1546**	**1180**	**1750**	**940**	**1229**	**1419**	**1435**	**1148**	**1952**	**752**
DISTRICT: 52A TOTALS		**18414**	**1184**	**9742**	**1943**	**763**	**5202**	**1598**	**-**	**-**	**7555**	**-**	**6340**	**2917**	**5771**	**3606**	**6650**	**2789**	**4688**	**4598**	**5571**	**3541**	**7185**	**2237**
% OF VOTERS			**12.2**	**100.0**	**19.9**	**7.8**	**53.4**	**16.4**	**-**	**-**	**77.6**	**-**	**65.1**	**29.9**	**59.2**	**37.0**	**68.3**	**28.6**	**48.1**	**47.2**	**57.2**	**36.3**	**73.8**	**23.0**

VOTES POLLED ON: NOVEMBER 4, 1986

DISTRICT: 52B

	VOTING SYSTEM	VOTER REGISTRATION: PERSONS REGISTERED AS OF 7 A M	VOTER REGISTRATION: PERSONS REGISTERED ON ELECTION DAY	VOTER REGISTRATION: TOTAL NUMBER OF PERSONS VOTING	U.S. REP DISTRICT 4: BRUCE VENTO (DFL)	U.S. REP DISTRICT 4: HAROLD STASSEN (IR)	U.S. REP DISTRICT (DFL)	U.S. REP DISTRICT (IR)	U.S. REP DISTRICT (DFL)	U.S. REP DISTRICT (IR)	STATE SEN DISTRICT 52: STEVEN NOVAK (DFL)	STATE SEN DISTRICT 52 (IR)	STATE REP DIST. 52B: DAN KNUTH (DFL)	STATE REP DIST. 52B: DICK PELLOW (IR)	GOVERNOR LT. GOV.: PERPICH AND JOHNSON (DFL)	GOVERNOR LT. GOV.: LUDEMAN AND SCHULSTAD (IR)	SECRETARY OF STATE: JOAN GROWE (DFL)	SECRETARY OF STATE: DON KONIG (IR)	STATE AUDITOR: JOHN DOLEY (DFL)	STATE AUDITOR: ARNE CARLSON (IR)	STATE TREASURER: MICHAEL GRATH (DFL)	STATE TREASURER: JOHN DREW (IR)	ATTORNEY GENERAL: HUBERT HUMPHREY III (DFL)	ATTORNEY GENERAL: LEW FREEMAN (IR)
62 RAMSEY																								
Mounds View P-3	C	1837	150	1047	756	267	-	-	-	-	812	-	594	425	605	402	677	335	486	525	569	404	775	252
Mounds View P-4	C	1761	124	809	632	163	-	-	-	-	664	-	498	281	514	261	592	196	438	343	527	242	638	151
New Brighton P-1	L	2846	213	1184	731	338	-	-	-	-	774	-	574	515	641	488	687	398	506	555	588	448	760	341
New Brighton P-2	L	1912	131	1150	741	313	-	-	-	-	781	-	612	498	618	502	683	406	482	584	573	479	760	340
New Brighton P-3	L	2350	120	1071	759	232	-	-	-	-	758	-	572	455	629	412	700	304	475	506	552	398	766	250
New Brighton P-4	L	1549	125	936	552	293	-	-	-	-	593	-	404	475	476	436	522	355	325	541	393	433	568	314
New Brighton P-5	L	2572	142	1472	906	416	-	-	-	-	906	-	676	705	762	671	840	545	537	818	658	672	937	453
New Brighton P-6	L	2142	121	1258	757	378	-	-	-	-	759	-	506	693	596	614	675	493	391	758	503	619	744	437
COUNTY: 62 TOTALS:		**16969**	**1126**	**8927**	**5834**	**2400**	**-**	**-**	**-**	**-**	**6047**	**-**	**4436**	**4047**	**4841**	**3786**	**5376**	**3032**	**3640**	**4630**	**4363**	**3695**	**5948**	**2538**
DISTRICT: 52B TOTALS		**16969**	**1126**	**8927**	**5834**	**2400**	**-**	**-**	**-**	**-**	**6047**	**-**	**4436**	**4047**	**4841**	**3786**	**5376**	**3032**	**3640**	**4630**	**4363**	**3695**	**5948**	**2538**
% OF VOTERS			**12.6**	**100.0**	**65.4**	**26.9**	**-**	**-**	**-**	**-**	**67.7**	**-**	**49.7**	**45.3**	**54.2**	**42.4**	**60.2**	**34.0**	**40.8**	**51.9**	**48.9**	**41.4**	**66.6**	**28.4**

VOTES POLLED ON: NOVEMBER 4, 1986

DISTRICT: 53A

	VOTING SYSTEM	VOTER REGISTRATION: PERSONS REGISTERED AS OF 7 A M	VOTER REGISTRATION: PERSONS REGISTERED ON ELECTION DAY	VOTER REGISTRATION: TOTAL NUMBER OF PERSONS VOTING	U.S. REP DISTRICT 4: BRUCE VENTO (DFL)	U.S. REP DISTRICT 4: HAROLD STASSEN (IR)	U.S. REP DISTRICT (DFL)	U.S. REP DISTRICT (IR)	U.S. REP DISTRICT (DFL)	U.S. REP DISTRICT (IR)	STATE SEN DISTRICT 53: CARL JENSEN (DFL)	STATE SEN DISTRICT 53: FRITZ KNAK (IR)	STATE REP DIST. 53A: ASTER NEVE (DFL)	STATE REP DIST. 53A: TONY BENNETT (IR)	GOVERNOR LT. GOV.: PERPICH AND JOHNSON (DFL)	GOVERNOR LT. GOV.: LUDEMAN AND SCHULSTAD (IR)	SECRETARY OF STATE: JOAN GROWE (DFL)	SECRETARY OF STATE: DON KONIG (IR)	STATE AUDITOR: JOHN DOLEY (DFL)	STATE AUDITOR: ARNE CARLSON (IR)	STATE TREASURER: MICHAEL GRATH (DFL)	STATE TREASURER: JOHN DREW (IR)	ATTORNEY GENERAL: HUBERT HUMPHREY III (DFL)	ATTORNEY GENERAL: LEW FREEMAN (IR)
62 RAMSEY																								
Arden Hills P-1	C	902	28	533	314	196	-	-	-	-	209	306	151	365	231	283	271	250	163	353	208	301	298	214
Arden Hills P-2	C	1516	71	974	559	362	-	-	-	-	391	520	245	664	438	490	503	416	258	651	346	528	562	367
Arden Hills P-3	C	1589	107	727	393	311	-	-	-	-	272	418	197	492	305	378	365	333	176	508	265	401	426	272
Arden Hills P-4	C	1788	106	922	549	339	-	-	-	-	344	534	226	655	415	470	472	419	238	650	334	524	555	345
North Oaks P-1	P	2161	126	1318	533	743	-	-	-	-	302	983	228	1041	406	876	447	822	207	1053	279	983	531	751

Shoreview P-1	L	1271	67	627	397	176	-	-	-	-	290	261	198	364	315	288	359	222	225	356	289	278	414	161
Shoreview P-2	L	1180	108	599	386	168	-	-	-	-	280	230	203	317	335	248	358	194	224	315	277	252	384	173
Shoreview P-4	L	2634	150	1334	785	448	-	-	-	-	548	660	417	823	621	673	721	523	401	837	527	674	787	472
Shoreview P-5	L	1832	187	1135	663	388	-	-	-	-	405	586	317	713	500	608	597	455	334	697	427	569	672	390
Shoreview P-6	L	1316	70	730	446	247	-	-	-	-	292	369	221	442	347	360	385	284	228	440	291	360	423	266
Shoreview P-7	L	2039	118	1094	689	329	-	-	-	-	486	524	366	643	556	510	616	411	373	630	489	490	703	346
Vadnais Heights P-1 ..	L	848	75	524	359	128	-	-	-	-	276	191	213	257	296	201	328	159	228	246	271	194	357	140
Vadnais Heights P-2 ..	L	1962	162	1078	700	307	-	-	-	-	465	499	357	595	550	495	646	365	415	570	502	467	705	313
Vadnais Heights P-4 ..	L	817	98	418	288	96	-	-	-	-	245	119	163	190	241	164	267	117	195	180	217	156	294	103
White Bear Twp. P-4A	P	22	0	13	7	4	-	-	-	-	2	9	2	8	3	10	5	8	4	7	5	6	9	4
COUNTY: 62 TOTALS:		**21877**	**1473**	**12026**	**7068**	**4242**	**-**	**-**	**-**	**-**	**4807**	**6209**	**3504**	**7569**	**5559**	**6054**	**6340**	**4978**	**3669**	**7493**	**4727**	**6183**	**7120**	**4317**
DISTRICT: 53A TOTALS		**21877**	**1473**	**12026**	**7068**	**4242**	**-**	**-**	**-**	**-**	**4807**	**6209**	**3504**	**7569**	**5559**	**6054**	**6340**	**4978**	**3669**	**7493**	**4727**	**6183**	**7120**	**4317**
% OF VOTERS			**12.2**	**100.0**	**58.8**	**35.3**	**-**	**-**	**-**	**-**	**40.0**	**51.6**	**29.1**	**62.9**	**46.2**	**50.3**	**52.7**	**41.4**	**30.5**	**62.3**	**39.3**	**51.4**	**59.2**	**35.9**

VOTES POLLED ON: NOVEMBER 4, 1986	VOTING SYSTEM	VOTER REGISTRATION: PERSONS REGISTERED AS OF 7 A M	VOTER REGISTRATION: PERSONS REGISTERED ON ELECTION DAY	VOTER REGISTRATION: TOTAL NUMBER OF PERSONS VOTING	U.S. REP DISTRICT 4: BRUCE VENTO (DFL)	U.S. REP DISTRICT 4: HAROLD STASSEN (IR)	U.S. REP DISTRICT 6: GERRY SIKORSKI (DFL)	U.S. REP DISTRICT 6: BARBARA SYKORA (IR)	U.S. REP DISTRICT: (DFL)	U.S. REP DISTRICT: (IR)	STATE SEN DISTRICT 53: CARL JENSEN (DFL)	STATE SEN DISTRICT 53: FRITZ KNAK (IR)	STATE REP DIST. 53B: TOM HEIMERL (DFL)	STATE REP DIST. 53B: BRAD STANIUS (IR)	GOVERNOR LT. GOV.: PERPICH AND JOHNSON (DFL)	GOVERNOR LT. GOV.: LUDEMAN AND SCHULSTAD (IR)	SECRETARY OF STATE: JOAN GROWE (DFL)	SECRETARY OF STATE: DON KOENIG (IR)	STATE AUDITOR: JOHN DOLLEY (DFL)	STATE AUDITOR: ARNE CARLSON (IR)	STATE TREASURER: MICHAEL GRATH (DFL)	STATE TREASURER: JOHN DREW (IR)	ATTORNEY GENERAL: HUBERT HUMPHREY III (DFL)	ATTORNEY GENERAL: LEW FREEMAN (IR)
DISTRICT: 53B																								
62 RAMSEY																								
Gem Lake P-1	P	254	21	187	128	46	-	-	-	-	84	93	87	97	90	95	110	65	80	94	86	85	125	49
Vadnais Heights P-3 ..	L	608	30	186	130	44	-	-	-	-	107	57	98	75	101	76	120	50	85	81	96	68	131	43
White Bear Lk W-1 P-1	L	2584	141	1350	889	363	-	-	-	-	614	612	540	729	685	606	824	432	535	682	653	543	892	368
White Bear Lk W-2 P-1	L	2915	182	1533	1017	379	-	-	-	-	713	665	731	720	888	594	997	425	691	712	820	541	1062	376
White Bear Lk W-3 P-1	L	2506	119	1474	901	454	-	-	-	-	583	777	480	914	712	712	799	573	480	884	618	708	939	456
White Bear Lk W-4 P-1	L	2724	168	1608	999	498	-	-	-	-	612	825	557	952	775	787	888	623	525	955	690	752	984	544
White Bear Lk W-5 P-1	L	2577	153	1410	998	304	-	-	-	-	651	579	635	660	772	585	880	417	606	664	711	523	976	347
White Bear Twp. P-1 .	P	1803	192	1086	755	325	-	-	-	-	536	533	530	549	579	469	704	367	483	567	577	466	777	278
White Bear Twp. P-2 .	P	1108	78	691	496	183	-	-	-	-	376	308	350	334	379	288	476	208	338	330	399	267	506	161
White Bear Twp. P-3 .	P	948	56	610	386	212	-	-	-	-	256	342	214	386	272	314	351	247	230	360	280	305	418	180
White Bear Twp. P-4 .	P	523	69	355	207	145	-	-	-	-	145	209	126	226	171	174	214	137	126	222	160	186	233	111
COUNTY: 62 TOTALS:		**18550**	**1209**	**10490**	**6906**	**2953**	**0**	**0**	**-**	**-**	**4677**	**5000**	**4348**	**5642**	**5424**	**4700**	**6363**	**3544**	**4179**	**5551**	**5090**	**4444**	**7043**	**2913**
82 WASHINGTON																								
White Br. Lk. W-4 P-2	P	128	29	98	-	-	64	30	-	-	45	47	42	53	54	40	67	28	43	48	54	35	72	20
COUNTY: 82 TOTALS:		**128**	**29**	**98**	**0**	**0**	**64**	**30**	**-**	**-**	**45**	**47**	**42**	**53**	**54**	**40**	**67**	**28**	**43**	**48**	**54**	**35**	**72**	**20**
DISTRICT: 53B TOTALS		**18678**	**1238**	**10588**	**6906**	**2953**	**64**	**30**	**-**	**-**	**4722**	**5047**	**4390**	**5695**	**5478**	**4740**	**6430**	**3572**	**4222**	**5599**	**5144**	**4479**	**7115**	**2933**
% OF VOTERS			**11.7**	**100.0**	**65.2**	**27.9**	**0.6**	**0.3**	**-**	**-**	**44.6**	**47.7**	**41.5**	**53.8**	**51.7**	**44.8**	**60.7**	**33.7**	**39.9**	**52.9**	**48.6**	**42.3**	**67.2**	**27.7**

VOTES POLLED ON: NOVEMBER 4, 1986

DISTRICT: 54A

	VOTING SYSTEM	VOTER REGISTRATION: PERSONS REGISTERED AS OF 7 A M	VOTER REGISTRATION: PERSONS REGISTERED ON ELECTION DAY	VOTER REGISTRATION: TOTAL NUMBER OF PERSONS VOTING	U.S. REP DISTRICT 4: BRUCE VENTO 1701012 DFL	U.S. REP DISTRICT 4: HAROLD STASSEN 1070201 IR	U.S. REP DISTRICT DFL	U.S. REP DISTRICT IR	U.S. REP DISTRICT DFL	U.S. REP DISTRICT IR	STATE SEN DISTRICT 54: JEROME HUGHES 1740101 DFL	STATE SEN DISTRICT 54: LILA RECKSIEDLER 1740202 IR	STATE REP DIST. 54A: BILL DAVISON 2940101 DFL	STATE REP DIST. 54A: DON VALENTO 2940201 IR	GOVERNOR LT. GOV.: PERPICH AND JOHNSON 3310104 DFL	GOVERNOR LT. GOV.: LUDEMAN AND SCHULSTAD 3310203 IR	SECRETARY OF STATE: JOAN GROWE 3320201 DFL	SECRETARY OF STATE: DON KOENIG 3320201 IR	STATE AUDITOR: JOHN DOLEY 3310101 DFL	STATE AUDITOR: ARNE CARLSON 3310201 IR	STATE TREASURER: MICHAEL GRATH 3410103 DFL	STATE TREASURER: JOHN DREW 3410202 IR	ATTORNEY GENERAL: HUBERT HUMPHREY III 3510103 DFL	ATTORNEY GENERAL: LEW FREEMAN 3510202 IR
62 RAMSEY																								
Little Canada P-1	L	2568	199	1270	837	333	-	-	-	-	691	366	626	517	730	498	784	370	561	568	664	435	858	325
Little Canada P-2	L	1974	153	1109	700	296	-	-	-	-	537	387	392	636	561	498	634	338	396	557	500	437	699	309
Maplewood P-12	L	953	40	505	373	87	-	-	-	-	331	121	270	183	330	156	361	109	264	185	298	140	391	74
Roseville P-1	L	2562	160	1316	896	321	-	-	-	-	716	405	620	549	745	533	826	370	565	617	671	471	913	313
Roseville P-2	L	2724	148	1595	984	479	-	-	-	-	737	647	654	782	800	738	903	569	552	891	711	707	1028	470
Roseville P-3	L	2502	142	1476	966	374	-	-	-	-	744	467	595	683	766	653	850	457	537	754	659	582	959	387
Roseville P-4	L	2614	134	1631	935	544	-	-	-	-	718	703	586	857	771	812	860	618	489	982	629	791	935	569
Roseville P-9	L	2569	156	1497	1001	366	-	-	-	-	749	516	641	679	777	674	908	465	552	764	680	617	974	409
COUNTY: 62 TOTALS:		**18466**	**1132**	**10399**	**6692**	**2800**	**-**	**-**	**-**	**-**	**5223**	**3612**	**4384**	**4886**	**5480**	**4562**	**6126**	**3296**	**3916**	**5318**	**4812**	**4180**	**6757**	**2856**
DISTRICT: 54A TOTALS		**18466**	**1132**	**10399**	**6692**	**2800**	**-**	**-**	**-**	**-**	**5223**	**3612**	**4384**	**4886**	**5480**	**4562**	**6126**	**3296**	**3916**	**5318**	**4812**	**4180**	**6757**	**2856**
% OF VOTERS			**10.9**	**100.0**	**64.4**	**26.9**	**-**	**-**	**-**	**-**	**50.2**	**34.7**	**42.2**	**47.0**	**52.7**	**43.9**	**58.9**	**31.7**	**37.7**	**51.1**	**46.3**	**40.2**	**65.0**	**27.5**

VOTES POLLED ON: NOVEMBER 4, 1986

DISTRICT: 54B

	VOTING SYSTEM	VOTER REGISTRATION: PERSONS REGISTERED AS OF 7 A M	VOTER REGISTRATION: PERSONS REGISTERED ON ELECTION DAY	VOTER REGISTRATION: TOTAL NUMBER OF PERSONS VOTING	U.S. REP DISTRICT 4: BRUCE VENTO 1701012 DFL	U.S. REP DISTRICT 4: HAROLD STASSEN 1070201 IR	U.S. REP DISTRICT DFL	U.S. REP DISTRICT IR	U.S. REP DISTRICT DFL	U.S. REP DISTRICT IR	STATE SEN DISTRICT 54: JEROME HUGHES 1740101 DFL	STATE SEN DISTRICT 54: LILA RECKSIEDLER 1740202 IR	STATE REP DIST. 54B: DICK KOSTOHRYZ 2950101 DFL	STATE REP DIST. 54B: DAVE RACER 2950201 IR	GOVERNOR LT. GOV.: PERPICH AND JOHNSON 3310104 DFL	GOVERNOR LT. GOV.: LUDEMAN AND SCHULSTAD 3310203 IR	SECRETARY OF STATE: JOAN GROWE 3320201 DFL	SECRETARY OF STATE: DON KOENIG 3320201 IR	STATE AUDITOR: JOHN DOLEY 3310101 DFL	STATE AUDITOR: ARNE CARLSON 3310201 IR	STATE TREASURER: MICHAEL GRATH 3410103 DFL	STATE TREASURER: JOHN DREW 3410202 IR	ATTORNEY GENERAL: HUBERT HUMPHREY III 3510103 DFL	ATTORNEY GENERAL: LEW FREEMAN 3510202 IR
62 RAMSEY																								
Maplewood P- 1	L	1204	101	678	473	162	-	-	-	-	433	180	346	264	363	292	427	202	298	305	347	247	461	166
Maplewood P- 2	L	1194	84	698	372	262	-	-	-	-	373	251	258	362	312	365	354	267	245	383	270	337	398	251
Maplewood P- 3	L	1139	51	671	483	140	-	-	-	-	428	157	396	212	398	247	437	176	301	279	357	220	489	137
Maplewood P- 4	L	1076	34	568	429	109	-	-	-	-	387	115	357	163	357	191	402	134	319	196	345	166	424	116
Maplewood P- 5	L	1187	88	702	471	183	-	-	-	-	417	200	389	247	406	269	429	202	320	291	371	246	473	176

Maplewood P- 6	L	1988	112	1091	746	284	-	-	-	-	636	311	526	464	562	485	633	360	445	530	523	433	729	302
Maplewood P- 7	L	1272	48	681	476	149	-	-	-	-	456	139	419	190	413	239	462	165	315	288	384	201	499	133
Maplewood P- 8	L	1107	67	538	395	101	-	-	-	-	348	104	319	149	334	179	359	122	241	208	297	147	382	105
No. St. Paul P-1	L	1626	95	867	662	132	-	-	-	-	568	161	549	207	524	299	595	166	459	289	508	231	643	143
No. St. Paul P-2	L	1377	93	718	509	162	-	-	-	-	482	149	425	234	425	263	466	188	343	307	413	216	513	160
No. St. Paul P-3	L	1487	94	815	583	181	-	-	-	-	528	190	472	269	460	315	535	205	383	338	462	254	585	174
No. St. Paul P-4	L	1809	97	1092	722	300	-	-	-	-	648	321	604	418	581	475	655	354	454	534	541	413	716	307
COUNTY: 62 TOTALS:		**16466**	**964**	**9119**	**6321**	**2165**	**-**	**-**	**-**	**-**	**5704**	**2278**	**5060**	**3179**	**5135**	**3619**	**5754**	**2541**	**4123**	**3948**	**4818**	**3111**	**6312**	**2170**
DISTRICT: 54B TOTALS		**16466**	**964**	**9119**	**6321**	**2165**	**-**	**-**	**-**	**-**	**5704**	**2278**	**5060**	**3179**	**5135**	**3619**	**5754**	**2541**	**4123**	**3948**	**4818**	**3111**	**6312**	**2170**
% OF VOTERS			**10.6**	**100.0**	**69.3**	**23.7**	**-**	**-**	**-**	**-**	**62.6**	**25.0**	**55.5**	**34.9**	**56.3**	**39.7**	**63.1**	**27.9**	**45.2**	**43.3**	**52.8**	**34.1**	**69.2**	**23.8**

VOTES POLLED ON: NOVEMBER 4, 1986

DISTRICT: 55A

		VOTER REGISTRATION				U.S. REP DISTRICT 6		U.S. REP DISTRICT		U.S. REP DISTRICT		STATE SEN DISTRICT 55		STATE REP DIST. 55A		GOVERNOR LT. GOV.		SECRETARY OF STATE		STATE AUDITOR		STATE TREASURER		ATTORNEY GENERAL	
	VOTING SYSTEM	PERSONS REGISTERED	PERSONS REGISTERED ON AS OF 7 DAY M	ELECTION DAY	TOTAL NUMBER OF PERSONS VOTING	GERRY SKORSKI 109 101	ABRAHA SYKORA 109 201					JIM ROCHE 175 101	GARY LAIDIG 175 202	BILL BRESIN 296 101	DOUGLAS SWENSON 296 201	PERICH AND JOHNSON 331 104	LUDEMANN AND SCHULSTAD 331 203	JOAN GROWE 332 201	DON KOENIG 332 201	JOHN DOOLEY 333 101	ARNE CARLSON 333 201	MICHAEL GRATH 334 103	JOHN DREW 334 202	HUBERT HUMPHREY III 335 103	LEW FREEMAN 335 202
						DFL	IR	DFL	IR	DFL	IR	DFL	IR	DFL	IR	DFL	IR	DFL	IR	DFL	IR	DFL	IR	DFL	IR
82 WASHINGTON																									
Birchwood Village City	C	782	41	537	256	270	-	-	-	-	157	352	191	321	218	292	262	248	141	371	181	313	287	221
Dellwood	P	623	50	374	95	275	-	-	-	-	53	318	53	310	78	288	103	266	45	323	55	310	110	257
Forest Lake P-1	C	1555	162	828	495	293	-	-	-	-	384	405	408	369	393	362	478	289	351	443	423	354	552	235
Forest Lake P-2	C	1268	86	781	501	251	-	-	-	-	309	449	376	371	400	326	460	258	315	427	375	337	526	225
Forest Lake Twp. P-1 .	C	2986	205	1680	1009	619	-	-	-	-	684	943	776	845	791	816	952	639	605	1002	780	807	1060	558
Grant Twp. P-1	P	981	63	573	325	240	-	-	-	-	230	335	264	294	256	299	315	246	209	349	264	289	346	217
Grant Twp. P-2	P	1023	56	599	300	293	-	-	-	-	195	398	200	381	228	359	278	309	151	436	211	357	298	286
Hugo W-1	C	781	55	466	303	143	-	-	-	-	242	204	226	215	213	225	264	179	198	259	240	202	313	143
Hugo W-2	C	644	51	341	263	63	-	-	-	-	207	120	206	120	199	122	246	74	186	143	214	112	256	77
Hugo W-3	C	710	45	490	315	156	-	-	-	-	228	238	230	228	254	217	299	168	204	270	248	210	322	146
Mahtomedi P-1	C	2528	137	1416	828	525	-	-	-	-	669	675	681	647	661	632	783	514	531	798	662	640	880	450
Marine on St. Croix ..	P	409	28	299	200	96	-	-	-	-	115	183	148	148	165	125	196	99	106	187	145	137	201	83
May Twp.	C	1415	76	861	528	309	-	-	-	-	341	498	414	407	433	384	526	291	340	495	416	394	572	257
New Scandia Twp. ...	P	1754	74	1137	783	350	-	-	-	-	554	574	614	504	618	493	727	392	513	595	623	475	763	349
Pine Springs	P	228	9	150	81	68	-	-	-	-	54	92	55	85	52	95	78	68	46	98	51	91	86	60
Stillwater W-5	C	79	38	88	43	45	-	-	-	-	22	63	24	54	33	52	41	44	20	66	34	48	47	39
Stillwater Twp. P-1 ...	C	1092	84	665	381	250	-	-	-	-	208	419	256	315	282	327	350	264	210	409	271	335	401	216
Willernie	P	304	19	167	135	30	-	-	-	-	128	37	121	40	111	52	128	37	101	60	123	38	130	34
COUNTY: 82 TOTALS:		**19162**	**1279**	**11452**	**6841**	**4276**	**-**	**-**	**-**	**-**	**4780**	**6303**	**5243**	**5654**	**5385**	**5466**	**6486**	**4385**	**4272**	**6731**	**5316**	**5449**	**7150**	**3853**
DISTRICT: 55A TOTALS		**19162**	**1279**	**11452**	**6841**	**4276**	**-**	**-**	**-**	**-**	**4780**	**6303**	**5243**	**5654**	**5385**	**5466**	**6486**	**4385**	**4272**	**6731**	**5316**	**5449**	**7150**	**3853**
% OF VOTERS			**11.2**	**100.0**	**59.7**	**37.3**	**-**	**-**	**-**	**-**	**41.7**	**55.0**	**45.8**	**49.4**	**47.0**	**47.7**	**56.6**	**38.3**	**37.3**	**58.8**	**46.4**	**47.6**	**62.4**	**33.6**

VOTES POLLED ON: NOVEMBER 4, 1986

DISTRICT: 55B

	VOTING SYSTEM	VOTER REGISTRATION: PERSONS REGISTERED ASSOM	VOTER REGISTRATION: PERSONS REGISTERED ON ELECTION DAY	VOTER REGISTRATION: TOTAL NUMBER OF PERSONS VOTING	U.S. REP DISTRICT 6: GERRY SKORSKI (DFL)	U.S. REP DISTRICT 6: BARBARA SYKORA (IR)	U.S. REP DISTRICT (DFL)	U.S. REP DISTRICT (IR)	U.S. REP DISTRICT (DFL)	U.S. REP DISTRICT (IR)	STATE SEN DISTRICT 55: JIM ROCHE (DFL)	STATE SEN DISTRICT 55: GARY LAIDIG (IR)	STATE REP DIST. 55B: CHUCK HOFMANN (DFL)	STATE REP DIST. 55B: HARRIET MCPHERSON (IR)	GOVERNOR LT. GOV.: PERPICH AND JOHNSON (DFL)	GOVERNOR LT. GOV.: LUDEMANN AND SCHULSTAD (IR)	SECRETARY OF STATE: JOAN GROWE (DFL)	SECRETARY OF STATE: DON KOENIG (IR)	STATE AUDITOR: JOHN DOLEY (DFL)	STATE AUDITOR: ARNE CARLSON (IR)	STATE TREASURER: MICHAEL GRATH (DFL)	STATE TREASURER: JOHN DREW (IR)	ATTORNEY GENERAL: HUBERT HUMPHREY III (DFL)	ATTORNEY GENERAL: LEW FREEMAN (IR)
82 WASHINGTON																								
Bayport P-1	C	557	35	365	206	142	-	-	-	-	124	217	130	220	150	187	197	143	119	232	161	173	232	118
Bayport P-2	C	685	59	490	316	152	-	-	-	-	190	281	191	282	245	197	316	143	197	268	258	199	333	132
Baytown Twp.	C	515	36	321	185	127	-	-	-	-	84	231	89	227	144	162	177	127	105	203	141	166	209	100
Lake Elmo P-1	C	1658	132	909	576	301	-	-	-	-	432	426	433	442	421	432	549	303	389	481	458	394	618	252
Lake Elmo P-2	C	1669	117	1037	565	436	-	-	-	-	357	624	391	611	429	546	541	448	280	724	406	563	594	407
Oakdale P-4	C	1662	141	897	587	289	-	-	-	-	502	363	467	406	449	415	548	311	363	505	452	408	617	265
Oakdale P-5	C	1182	102	596	428	157	-	-	-	-	384	195	355	229	338	237	395	175	285	294	346	221	443	136
Oak Park Heights	C	1617	139	978	655	265	-	-	-	-	427	499	472	446	516	370	636	266	395	525	512	375	697	233
Stillwater W-1	C	2237	140	1334	792	499	-	-	-	-	498	809	574	727	678	582	825	450	490	806	671	585	884	410
Stillwater W-2	C	1836	158	1158	714	398	-	-	-	-	448	672	567	550	604	486	729	371	466	669	599	465	791	310
Stillwater W-3	C	1849	144	1141	637	463	-	-	-	-	466	633	503	601	537	523	703	365	428	658	545	509	760	329
Stillwater W-4	C	1596	98	957	561	380	-	-	-	-	266	681	355	593	418	512	550	383	296	632	424	502	619	327
Stillwater Twp. P-1	C	0	0	0	0	0	-	-	-	-	0	0	13	33	0	0	0	0	0	0	0	0	0	0
West Lakeland Twp.	C	821	52	538	305	210	-	-	-	-	167	340	162	354	226	276	282	224	174	337	211	283	322	188
COUNTY: 82 TOTALS:		**17884**	**1353**	**10721**	**6527**	**3819**	**-**	**-**	**-**	**-**	**4345**	**5971**	**4702**	**5721**	**5155**	**4925**	**6448**	**3709**	**3987**	**6334**	**5184**	**4843**	**7119**	**3207**
DISTRICT: 55B TOTALS		**17884**	**1353**	**10721**	**6527**	**3819**	**-**	**-**	**-**	**-**	**4345**	**5971**	**4702**	**5721**	**5155**	**4925**	**6448**	**3709**	**3987**	**6334**	**5184**	**4843**	**7119**	**3207**
% OF VOTERS			**12.6**	**100.0**	**60.9**	**35.6**	**-**	**-**	**-**	**-**	**40.5**	**55.7**	**43.9**	**53.4**	**48.1**	**45.9**	**60.1**	**34.6**	**37.2**	**59.1**	**48.4**	**45.2**	**66.4**	**29.9**

VOTES POLLED ON: NOVEMBER 4, 1986

DISTRICT: 56A

	VOTING SYSTEM	VOTER REGISTRATION: PERSONS REGISTERED AS OF 7 A M	PERSONS REGISTERED ON ELECTION DAY	TOTAL NUMBER OF PERSONS VOTING	U.S. REP DISTRICT 4: BRUCE VENTO 170102 (DFL)	U.S. REP DISTRICT 4: HAROLD STASSEN 170201 (IR)	U.S. REP DISTRICT 6: GERRY SIKORSKI 109101 (DFL)	U.S. REP DISTRICT 6: BARBARA SYKORA 109201 (IR)	U.S. REP DISTRICT: (DFL)	U.S. REP DISTRICT: (IR)	STATE SEN DISTRICT 56: A. W. DIESSNER 176001 (DFL)	STATE SEN DISTRICT 56: JOHN HERMAN 176201 (IR)	STATE REP DIST. 56A: LEN PRICE 298101 (DFL)	STATE REP DIST. 56A: BARB LONG 298201 (IR)	GOVERNOR LT. GOV.: PERPICH AND JOHNSON 331104 (DFL)	GOVERNOR LT. GOV.: LUDEMAN AND SCHULSTAD 331203 (IR)	SECRETARY OF STATE: JOAN GROWE 332021 (DFL)	SECRETARY OF STATE: DON KONIG 332201 (IR)	STATE AUDITOR: JOHN DOLEY 333101 (DFL)	STATE AUDITOR: ARNE CARLSON 333201 (IR)	STATE TREASURER: MICHAEL GRATH 334103 (DFL)	STATE TREASURER: JOHN DREW 334202 (IR)	ATTORNEY GENERAL: HUBERT HUMPHREY III 335103 (DFL)	ATTORNEY GENERAL: LEW FREEMAN 335202 (IR)
62 RAMSEY																								
Maplewood P- 9	L	1267	96	832	506	177	-	-	-	-	447	177	432	190	425	288	474	190	347	300	392	243	515	162
Maplewood P-10	L	918	66	477	339	101	-	-	-	-	310	93	294	116	289	179	324	110	223	191	256	152	344	94
Maplewood P-11	L	2059	108	1149	684	378	-	-	-	-	572	421	580	431	529	580	629	416	396	630	495	517	703	383
COUNTY: 62 TOTALS:		**4244**	**270**	**2458**	**1529**	**656**	**0**	**0**	**-**	**-**	**1329**	**691**	**1306**	**737**	**1243**	**1047**	**1427**	**716**	**966**	**1121**	**1143**	**912**	**1562**	**639**
82 WASHINGTON																								
Afton W-3	C	414	16	212	-	-	129	78	-	-	125	79	109	90	91	112	119	87	76	132	92	112	132	73
Afton W-4	C	441	14	224	-	-	133	85	-	-	122	88	109	101	109	105	125	85	66	148	89	117	136	79
Lakeland	C	1160	80	697	-	-	463	212	-	-	413	248	392	262	340	315	422	240	262	405	325	323	460	205
Lakeland Shores	P	144	8	92	-	-	59	33	-	-	56	36	58	32.	50	40	59	33	41	51	50	38	58	33
Lake St. Croix Beach .	C	723	50	488	-	-	369	110	-	-	348	124	346	122	285	167	341	123	286	188	310	149	371	95
Landfall	P	403	20	152	-	-	127	24	-	-	117	31	112	38	91	53	117	32	91	59	101	44	121	29
Oakdale P-1	C	1040	41	515	-	-	369	132	-	-	354	140	338	154	276	203	336	156	251	255	314	182	379	125
Oakdale P-2	C	1082	37	404	-	-	262	126	-	-	264	122	246	138	206	179	263	129	191	204	223	161	294	103
Oakdale P-3	C	929	49	486	-	-	331	134	-	-	312	142	305	155	256	202	318	146	193	265	248	200	335	130
Oakdale P-6	C	1595	171	862	-	-	630	204	-	-	579	237	575	240	490	339	571	248	415	413	500	318	644	191
St. Marys Point	P	255	15	162	-	-	100	59	-	-	102	59	88	69	89	70	101	57	62	93	80	74	101	56
Woodbury P-1	C	1283	70	588	-	-	435	133	-	-	405	148	424	149	344	217	407	150	314	240	356	195	451	118
Woodbury P-2	C	1203	94	655	-	-	413	228	-	-	374	257	413	225	304	311	387	239	240	400	294	330	439	199
Woodbury P-3	C	1042	62	572	-	-	257	307	-	-	216	335	237	322	194	367	245	301	126	423	166	370	276	281
Woodbury P-4	C	1922	105	1010	-	-	506	479	-	-	472	495	507	471	369	596	513	458	262	702	350	598	576	401
Woodbury P-5	C	1498	115	808	-	-	446	339	-	-	404	371	441	346	345	443	441	341	254	520	328	433	482	303
Woodbury P-6	C	1512	165	898	-	-	536	337	-	-	485	365	516	351	410	446	533	331	317	548	416	433	567	306
COUNTY: 82 TOTALS:		**16646**	**1112**	**8825**	**0**	**0**	**5565**	**3020**	**-**	**-**	**5148**	**3277**	**5216**	**3265**	**4249**	**4165**	**5298**	**3156**	**3447**	**5046**	**4242**	**4077**	**5822**	**2727**
DISTRICT: 56A TOTALS		**20890**	**1382**	**11283**	**1529**	**656**	**5565**	**3020**	**-**	**-**	**6477**	**3968**	**6522**	**4002**	**5492**	**5212**	**6725**	**3872**	**4413**	**6167**	**5385**	**4989**	**7384**	**3366**
% OF VOTERS			**12.2**	**100.0**	**13.6**	**5.8**	**49.3**	**26.8**	**-**	**-**	**57.4**	**35.2**	**57.8**	**35.5**	**48.7**	**46.2**	**59.6**	**34.3**	**39.1**	**54.7**	**47.7**	**44.2**	**65.4**	**29.8**

VOTES POLLED ON: NOVEMBER 4, 1986

DISTRICT: 56B

	VOTING SYSTEM	VOTER REGISTRATION: PERSONS REGISTERED	VOTER REGISTRATION: PERSONS REGISTERED ON ELECTION DAY	VOTER REGISTRATION: TOTAL NUMBER OF PERSONS VOTING	U.S. REP DISTRICT 4: BRUCE VENTO (DFL)	U.S. REP DISTRICT 4: HAROLD STASSEN (IR)	U.S. REP DISTRICT 6: GERRY SIKORSKI (DFL)	U.S. REP DISTRICT 6: BARBARA SYKORA (IR)	U.S. REP DISTRICT: (DFL)	U.S. REP DISTRICT: (IR)	STATE SEN DISTRICT 56: A. W. DISSNER (DFL)	STATE SEN DISTRICT 56: JOHN HERMAN (IR)	STATE REP DIST. 56B: PAT BEARD (DFL)	STATE REP DIST. 56B: RUSSELL DAVISON (IR)	GOVERNOR LT. GOV.: PERPICH AND JOHNSON (DFL)	GOVERNOR LT. GOV.: LUDEMAN AND SCHULSTAD (IR)	SECRETARY OF STATE: JOAN GROWE (DFL)	SECRETARY OF STATE: DON KONIG (IR)	STATE AUDITOR: JOHN DOLEY (DFL)	STATE AUDITOR: ARNE CARLSON (IR)	STATE TREASURER: MICHAEL GRATH (DFL)	STATE TREASURER: JOHN DREW (IR)	ATTORNEY GENERAL: HUBERT HUMPHREY III (DFL)	ATTORNEY GENERAL: LEW FREEMAN (IR)
82 WASHINGTON																								
Afton W-1	C	399	28	238	-	-	134	98	-	-	121	107	102	114	101	133	121	106	73	157	98	130	126	106
Afton W-2	C	407	15	209	-	-	112	93	-	-	93	109	105	99	71	125	105	101	61	148	76	126	123	78
Cottage Grove P- 1	L	610	42	333	-	-	185	126	-	-	157	143	167	126	148	177	183	130	115	184	129	171	186	127
Cottage Grove P- 2	L	961	28	530	-	-	390	115	-	-	352	137	355	126	337	181	359	143	257	231	299	186	388	116
Cottage Grove P- 3	L	867	30	413	-	-	308	79	-	-	266	103	275	98	262	140	290	95	218	159	253	122	309	82
Cottage Grove P- 4	L	1007	45	565	-	-	437	96	-	-	397	119	410	100	383	165	424	100	308	204	362	137	451	83
Cottage Grove P- 5	L	846	33	353	-	-	237	88	-	-	223	93	221	98	192	141	241	83	159	160	186	126	257	74
Cottage Grove P- 6	L	921	40	447	-	-	309	110	-	-	273	133	286	119	253	176	302	114	216	186	250	149	314	107
Cottage Grove P- 7	L	740	30	359	-	-	231	107	-	-	214	117	211	122	193	157	209	126	135	194	175	148	230	106
Cottage Grove P- 8	L	892	41	509	-	-	356	132	-	-	316	159	323	153	282	209	331	153	229	243	272	196	351	128
Cottage Grove P- 9	L	1154	52	543	-	-	370	152	-	-	321	191	321	180	288	239	353	162	222	289	280	213	366	158
Cottage Grove P-10	L	1036	51	580	-	-	391	169	-	-	370	177	368	173	296	261	381	162	255	290	307	226	412	139
Cottage Grove P-11	L	829	31	446	-	-	304	124	-	-	272	146	299	119	251	183	295	127	180	231	227	176	306	120
Cottage Grove P-12	L	747	59	419	-	-	280	118	-	-	252	140	262	132	225	179	260	140	175	216	214	167	282	116
Denmark Twp.	C	718	26	381	-	-	239	129	-	-	201	166	217	147	149	206	213	149	131	236	169	190	238	126
Grey Cloud Island	P	271	1	122	-	-	71	48	-	-	72	40	77	41	64	56	71	49	55	61	57	54	81	37
Newport P-1	C	558	36	299	-	-	214	73	-	-	192	89	208	72	178	97	206	77	163	130	191	98	231	59
Newport P-2	C	1395	58	608	440	132	-	-	-	-	419	145	432	140	361	196	410	155	318	262	380	195	460	121
St. Paul Park P-1	C	818	32	395	-	-	304	75	-	-	284	87	268	103	230	135	286	86	204	178	250	123	310	73
St. Paul Park P-2	C	655	19	338	-	-	262	64	-	-	251	73	244	77	211	113	239	76	196	133	230	95	270	62
St. Paul Park P-3	C	1150	28	573	-	-	452	107	-	-	414	140	402	149	353	190	411	133	308	251	369	176	447	115
COUNTY: 82 TOTALS:		**16981**	**725**	**8660**	**440**	**132**	**5586**	**2103**	**-**	**-**	**5460**	**2614**	**5553**	**2488**	**4828**	**3459**	**5690**	**2467**	**3978**	**4143**	**4774**	**3204**	**6138**	**2133**
DISTRICT: 56B TOTALS		**16981**	**725**	**8660**	**440**	**132**	**5586**	**2103**	**-**	**-**	**5460**	**2614**	**5553**	**2488**	**4828**	**3459**	**5690**	**2467**	**3978**	**4143**	**4774**	**3204**	**6138**	**2133**
% OF VOTERS			**8.4**	**100.0**	**5.1**	**1.5**	**64.5**	**24.3**	**-**	**-**	**63.0**	**30.2**	**64.1**	**28.7**	**55.8**	**39.9**	**65.7**	**28.5**	**45.9**	**47.8**	**55.1**	**37.0**	**70.9**	**24.6**

VOTES POLLED ON: NOVEMBER 4, 1986

DISTRICT: 57A

	VOTING SYSTEM	VOTER REGISTRATION: PERSONS REGISTERED	VOTER REGISTRATION: PERSONS REGISTERED ON ELECTION DAY	VOTER REGISTRATION: TOTAL NUMBER OF PERSONS VOTING	U.S. REP DISTRICT 5 MARTIN SABO 108012 DFL	U.S. REP DISTRICT 5 RICK SERRA 108021 IR	U.S. REP DISTRICT DFL	U.S. REP DISTRICT IR	U.S. REP DISTRICT DFL	U.S. REP DISTRICT IR	STATE SEN DISTRICT 57 CARL KRONENING 17701 DFL	STATE SEN DISTRICT 57 RICHARD HARRISON 17702 IR	STATE REP DIST. 57A JAMES RICE 30001 DFL	STATE REP DIST. 57A DON HANSEN 30002 IR	GOVERNOR LT. GOV. PERPICH AND JOHNSON 33104 DFL	GOVERNOR LT. GOV. LUDEMAN AND SCHULSTAD 33103 IR	SECRETARY OF STATE JOAN GROWE 33201 DFL	SECRETARY OF STATE DON KONENIG 33201 IR	STATE AUDITOR JOHN DOLEY 33101 DFL	STATE AUDITOR ARNE CARLSON 33301 IR	STATE TREASURER MICHAEL GRATH 33403 DFL	STATE TREASURER JOHN DREW 33402 IR	ATTORNEY GENERAL HUBERT HUMPHREY III 33503 DFL	ATTORNEY GENERAL LEW FREEMAN 33502 IR
27 HENNEPIN																								
Minneapolis W- 3 P-8	L	634	20	308	210	38	-	-	-	-	215	43	207	46	215	67	209	52	141	99	183	60	242	28
Minneapolis W- 3 P-11	L	1484	51	634	435	119	-	-	-	-	400	127	408	129	426	177	435	131	291	226	374	145	478	112
Minneapolis W- 4 P-1	L	1844	45	1060	792	154	-	-	-	-	767	174	732	198	766	275	793	197	508	408	668	241	846	167
Minneapolis W- 4 P-2	L	1410	62	776	548	144	-	-	-	-	533	155	512	163	542	214	549	167	376	289	481	192	595	129
Minneapolis W- 4 P-3	L	1216	39	672	464	132	-	-	-	-	470	128	451	134	463	194	465	155	331	259	412	169	522	117
Minneapolis W- 4 P-4	L	966	32	544	308	157	-	-	-	-	315	158	270	173	307	218	317	167	200	264	263	198	363	147
Minneapolis W- 4 P-5	L	1067	40	626	416	125	-	-	-	-	411	126	375	142	418	182	413	152	306	230	367	163	466	113
Minneapolis W- 4 P-6	L	1588	68	857	599	129	-	-	-	-	596	147	546	163	612	209	599	159	399	283	518	192	681	119
Minneapolis W- 4 P-7	L	1091	49	639	422	165	-	-	-	-	422	158	373	164	405	212	413	174	282	265	344	204	459	146
Minneapolis W- 4 P-8	L	1198	51	659	481	111	-	-	-	-	447	142	431	149	458	183	479	133	352	236	412	173	511	123
Minneapolis W- 4 P-9	L	1156	48	573	413	92	-	-	-	-	408	104	389	121	391	160	414	114	282	203	364	138	439	92
Minneapolis W- 4 P-11	L	1191	55	719	475	147	-	-	-	-	475	144	457	164	466	217	491	157	342	254	419	179	525	135
Minneapolis W- 4 P-12	L	930	33	465	307	98	-	-	-	-	290	106	289	110	295	155	320	105	223	173	274	125	335	100
Minneapolis W- 4 P-13	L	880	23	515	333	130	-	-	-	-	328	138	299	145	313	191	311	154	248	212	278	172	356	130
Minneapolis W- 4 P-14	L	702	48	428	298	85	-	-	-	-	276	94	250	113	264	146	286	102	193	169	238	123	316	96
Minneapolis W- 5 P-11	L	415	17	213	167	28	-	-	-	-	155	33	143	44	167	39	159	35	122	67	139	43	163	31
COUNTY: 27 TOTALS:		**17772**	**681**	**9688**	**6668**	**1854**	**-**	**-**	**-**	**-**	**6508**	**1977**	**6132**	**2158**	**6508**	**2839**	**6653**	**2154**	**4596**	**3637**	**5734**	**2517**	**7297**	**1785**
DISTRICT: 57A TOTALS		**17772**	**681**	**9688**	**6668**	**1854**	**-**	**-**	**-**	**-**	**6508**	**1977**	**6132**	**2158**	**6508**	**2839**	**6653**	**2154**	**4596**	**3637**	**5734**	**2517**	**7297**	**1785**
% OF VOTERS			**7.0**	**100.0**	**68.8**	**19.1**	**-**	**-**	**-**	**-**	**67.2**	**20.4**	**63.3**	**22.3**	**67.2**	**29.3**	**68.7**	**22.2**	**47.4**	**37.5**	**59.2**	**26.0**	**75.3**	**18.4**

VOTES POLLED ON: NOVEMBER 4, 1986

DISTRICT: 57B

	VOTING SYSTEM	VOTER REGISTRATION: PERSONS REGISTERED AS OF 7 AM	VOTER REGISTRATION: PERSONS REGISTERED ON ELECTION DAY	VOTER REGISTRATION: TOTAL NUMBER OF PERSONS VOTING	U.S. REP DISTRICT 5: MARTIN SABO 108012 DFL	U.S. REP DISTRICT 5: RICK SERRA 108021 IR	U.S. REP DISTRICT: DFL	U.S. REP DISTRICT: IR	U.S. REP DISTRICT: DFL	U.S. REP DISTRICT: IR	STATE SEN DISTRICT 57: CARL KRONENING 177011 DFL	STATE SEN DISTRICT 57: RICHARD HARRISON 177022 IR	STATE REP DIST. 57B: RICHARD JEFFERSON 301011 DFL	STATE REP DIST. 57B: FRED ASKEW 301021 IR	GOVERNOR LT. GOV.: PERPICH AND JOHNSON 331104 DFL	GOVERNOR LT. GOV.: LUDEMAN AND SCHULSTAD 331123 IR	SECRETARY OF STATE: JOAN GROWE 332201 DFL	SECRETARY OF STATE: DON KOENIG 332201 IR	STATE AUDITOR: JOHN DOOLEY 333101 DFL	STATE AUDITOR: ARNE CARLSON 333021 IR	STATE TREASURER: MICHAEL GRATH 334103 DFL	STATE TREASURER: JOHN DREW 334022 IR	ATTORNEY GENERAL: HUBERT HUMPHREY III 335103 DFL	ATTORNEY GENERAL: LEW FREEMAN 335022 IR
27 HENNEPIN																								
Minneapolis W- 3 P-10	L	850	29	286	200	41	-	-	-	-	198	43	176	45	199	72	205	47	161	80	182	56	219	39
Minneapolis W- 3 P-12	L	809	47	351	188	127	-	-	-	-	175	122	171	115	174	162	193	122	130	172	156	141	203	118
Minneapolis W- 3 P-13	L	991	29	384	271	63	-	-	-	-	254	67	244	65	275	93	279	69	195	116	232	88	289	69
Minneapolis W- 5 P-1	L	1036	35	379	269	61	-	-	-	-	244	64	231	74	280	89	264	71	192	119	232	79	284	58
Minneapolis W- 5 P-2	L	1139	25	340	275	19	-	-	-	-	250	25	272	25	300	27	274	32	212	56	241	36	276	40
Minneapolis W- 5 P-3	L	720	20	263	187	28	-	-	-	-	172	34	186	29	211	38	195	24	143	58	162	32	201	36
Minneapolis W- 5 P-4	L	888	22	358	289	18	-	-	-	-	246	30	273	27	289	40	291	23	210	66	239	30	287	44
Minneapolis W- 5 P-5	L	530	15	211	166	9	-	-	-	-	151	13	162	15	185	21	175	11	127	37	144	16	171	21
Minneapolis W- 5 P-6	L	1196	47	459	356	43	-	-	-	-	326	54	327	57	338	96	360	58	256	115	296	77	363	53
Minneapolis W- 5 P-7	L	1020	26	369	291	35	-	-	-	-	264	36	273	39	293	59	286	50	220	92	253	53	300	47
Minneapolis W- 5 P-8	L	1137	27	216	155	14	-	-	-	-	137	18	144	18	183	23	151	16	121	30	135	19	170	17
Minneapolis W- 5 P-9	L	734	17	131	96	11	-	-	-	-	81	18	94	12	102	22	96	11	75	25	79	18	99	17
Minneapolis W- 5 P-10	L	531	17	285	207	29	-	-	-	-	165	33	172	37	222	50	206	32	142	72	172	36	217	39
Minneapolis W- 5 P-12	L	247	11	188	120	31	-	-	-	-	96	31	85	24	127	56	109	34	93	58	100	43	128	40
Minneapolis W- 5 P-13	L	546	28	266	198	29	-	-	-	-	169	32	169	33	203	44	189	33	132	62	159	41	195	43
Minneapolis W- 5 P-19	L	939	28	237	188	15	-	-	-	-	174	24	177	28	207	16	186	20	142	45	165	19	180	28
Minneapolis W- 7 P-4	L	1108	53	509	326	152	-	-	-	-	265	170	262	166	321	164	320	138	195	271	264	190	314	145
Minneapolis W- 7 P-6	L	1392	82	664	434	182	-	-	-	-	365	208	334	218	397	237	456	166	255	347	340	245	440	186
Minneapolis W- 7 P-15	L	79	4	18	13	4	-	-	-	-	11	5	11	5	14	4	14	4	9	7	13	4	11	5
Minneapolis W- 7 P-16	L	258	7	149	103	27	-	-	-	-	87	30	88	27	98	50	99	35	61	60	87	39	107	31
COUNTY: 27 TOTALS:		**16150**	**569**	**6063**	**4332**	**938**	**-**	**-**	**-**	**-**	**3830**	**1057**	**3851**	**1059**	**4418**	**1363**	**4348**	**996**	**3071**	**1888**	**3651**	**1262**	**4454**	**1076**
DISTRICT: 57B TOTALS		**16150**	**569**	**6063**	**4332**	**938**	**-**	**-**	**-**	**-**	**3830**	**1057**	**3851**	**1059**	**4418**	**1363**	**4348**	**996**	**3071**	**1888**	**3651**	**1262**	**4454**	**1076**
% OF VOTERS			**9.4**	**100.0**	**71.4**	**15.5**	**-**	**-**	**-**	**-**	**63.2**	**17.4**	**63.5**	**17.5**	**72.9**	**22.5**	**71.7**	**16.4**	**50.7**	**31.1**	**60.2**	**20.8**	**73.5**	**17.7**

VOTES POLLED ON: NOVEMBER 4, 1986

DISTRICT: 58A

	VOTING SYSTEM	VOTER REGISTRATION: PERSONS REGISTERED AS OF 7 A M	VOTER REGISTRATION: PERSONS REGISTERED ON ELECTION DAY	VOTER REGISTRATION: TOTAL NUMBER OF PERSONS VOTING	U.S. REP DISTRICT 5: MARTIN SABO 108012 (DFL)	U.S. REP DISTRICT 5: RICK SERRA 108020 1 (IR)	U.S. REP DISTRICT (DFL)	U.S. REP DISTRICT (IR)	U.S. REP DISTRICT (DFL)	U.S. REP DISTRICT (IR)	STATE SEN DISTRICT 58: LAWRENCE POGEMILLER 17801 02 (DFL)	STATE SEN DISTRICT 58: GARY HANSON 178020 1 (IR)	STATE REP DIST. 58A: JOHN SARNA 302010 1 (DFL)	STATE REP DIST. 58A: JOHN STILES 302020 1 (IR)	GOVERNOR LT. GOV.: PERPICH AND JOHNSON 311010 4 (DFL)	GOVERNOR LT. GOV.: LUDEMAN AND SCHULSTAD 311020 3 (IR)	SECRETARY OF STATE: JOAN GROWE 332020 1 (DFL)	SECRETARY OF STATE: DON KOENIG 332020 1 (IR)	STATE AUDITOR: JOHN DOOLEY 333010 1 (DFL)	STATE AUDITOR: ARNE CARLSON 333020 1 (IR)	STATE TREASURER: MICHAEL MCGRATH 334010 3 (DFL)	STATE TREASURER: JOHN DREW 334020 2 (IR)	ATTORNEY GENERAL: HUBERT HUMPHREY III 335010 3 (DFL)	ATTORNEY GENERAL: LEW FREEMAN 335020 2 (IR)
27 HENNEPIN																								
Minneapolis W- 1 P-1	L	1906	84	977	676	198	-	-	-	-	650	221	669	196	645	290	695	201	474	363	580	256	738	183
Minneapolis W- 1 P-2	L	2261	63	1334	912	248	-	-	-	-	924	277	934	270	909	392	951	270	625	495	778	356	1012	249
Minneapolis W- 1 P-3	L	1939	73	1189	798	271	-	-	-	-	767	302	755	317	752	399	790	268	500	520	654	367	863	246
Minneapolis W- 1 P-4	L	1755	77	1017	707	209	-	-	-	-	638	241	713	214	674	303	706	212	475	378	591	261	756	186
Minneapolis W- 1 P-5	L	1726	73	974	651	219	-	-	-	-	612	262	604	246	611	342	644	244	415	416	540	287	684	219
Minneapolis W- 3 P-1	L	680	27	400	300	63	-	-	-	-	293	80	272	79	285	102	298	75	207	147	243	106	314	70
Minneapolis W- 3 P-2	L	764	22	391	292	50	-	-	-	-	268	68	278	65	301	79	301	56	210	121	274	64	314	53
Minneapolis W- 3 P-3	L	1143	46	579	428	104	-	-	-	-	402	134	406	110	397	158	429	111	297	194	356	128	432	99
Minneapolis W- 3 P-4	L	1312	29	733	532	99	-	-	-	-	561	116	515	103	547	170	533	121	376	211	469	130	592	90
Minneapolis W- 3 P-5	L	1088	38	587	431	58	-	-	-	-	436	85	424	72	455	111	453	69	333	136	388	94	485	59
Minneapolis W- 3 P-9	L	2490	68	1056	757	151	-	-	-	-	771	185	686	198	767	254	727	163	546	52	662	205	805	165
Minneapolis W- 4 P-10	L	1000	40	488	330	90	-	-	-	-	309	122	285	133	307	168	340	112	244	193	310	125	357	94
COUNTY: 27 TOTALS:		**18064**	**640**	**9725**	**6814**	**1760**	**-**	**-**	**-**	**-**	**6631**	**2093**	**6541**	**2003**	**6650**	**2768**	**6867**	**1902**	**4702**	**3226**	**5845**	**2379**	**7352**	**1713**
DISTRICT: 58A TOTALS		**18064**	**640**	**9725**	**6814**	**1760**	**-**	**-**	**-**	**-**	**6631**	**2093**	**6541**	**2003**	**6650**	**2768**	**6867**	**1902**	**4702**	**3226**	**5845**	**2379**	**7352**	**1713**
% OF VOTERS			**6.6**	**100.0**	**70.1**	**18.1**	**-**	**-**	**-**	**-**	**68.2**	**21.5**	**67.3**	**20.6**	**68.4**	**28.5**	**70.6**	**19.6**	**48.3**	**33.2**	**60.1**	**24.5**	**75.6**	**17.6**

VOTES POLLED ON: NOVEMBER 4, 1986

DISTRICT: 58B

	VOTING SYSTEM	VOTER REGISTRATION: PERSONS REGISTERED AS OF 7 A M	VOTER REGISTRATION: PERSONS REGISTERED ON ELECTION DAY	VOTER REGISTRATION: TOTAL NUMBER OF PERSONS VOTING	U.S. REP DISTRICT 5: MARTIN SABO 108012 (DFL)	U.S. REP DISTRICT 5: RICK SERRA 108020 1 (IR)	U.S. REP DISTRICT (DFL)	U.S. REP DISTRICT (IR)	U.S. REP DISTRICT (DFL)	U.S. REP DISTRICT (IR)	STATE SEN DISTRICT 58: LAWRENCE POGEMILLER 17801 02 (DFL)	STATE SEN DISTRICT 58: GARY HANSON 178020 1 (IR)	STATE REP DIST. 58B: PHYLLIS KAHN 303010 1 (DFL)	STATE REP DIST. 58B: VAUGHN FRANCIS 303020 1 (IR)	GOVERNOR LT. GOV.: PERPICH AND JOHNSON 311010 4 (DFL)	GOVERNOR LT. GOV.: LUDEMAN AND SCHULSTAD 311020 3 (IR)	SECRETARY OF STATE: JOAN GROWE 332020 1 (DFL)	SECRETARY OF STATE: DON KOENIG 332020 1 (IR)	STATE AUDITOR: JOHN DOOLEY 333010 1 (DFL)	STATE AUDITOR: ARNE CARLSON 333020 1 (IR)	STATE TREASURER: MICHAEL MCGRATH 334010 3 (DFL)	STATE TREASURER: JOHN DREW 334020 2 (IR)	ATTORNEY GENERAL: HUBERT HUMPHREY III 335010 3 (DFL)	ATTORNEY GENERAL: LEW FREEMAN 335020 2 (IR)
27 HENNEPIN																								
Minneapolis W- 1 P-6	L	2256	114	1167	793	207	-	-	-	-	745	263	677	244	758	357	794	225	496	459	648	288	881	188
Minneapolis W- 1 P-7	L	2247	146	919	654	190	-	-	-	-	600	234	620	215	620	260	686	186	456	357	534	251	684	163

VOTES POLLED ON: NOVEMBER 4, 1986

DISTRICT: 58B

	VOTING SYSTEM	VOTER REGISTRATION: PERSONS REGISTERED AS OF 7 A M	PERSONS REGISTERED ON ELECTION DAY	TOTAL NUMBER OF PERSONS VOTING	U.S. REP DISTRICT 5 MARTIN SABO 108 010 2 (DFL)	U.S. REP DISTRICT 5 RICK SERRA 108 020 1 (IR)	U.S. REP DISTRICT (DFL)	U.S. REP DISTRICT (IR)	U.S. REP DISTRICT (DFL)	U.S. REP DISTRICT (IR)	STATE SEN DISTRICT 58 LAWRENCE POGEMILLER 178 010 2 (DFL)	STATE SEN DISTRICT 58 GARY HANSON 178 020 1 (IR)	STATE REP DIST. 58B PHYLLIS KAHN 303 010 1 (DFL)	STATE REP DIST. 58B VAUGHN FRANCIS 303 020 1 (IR)	GOVERNOR LT. GOV. PERPICH AND JOHNSON 331 010 4 (DFL)	GOVERNOR LT. GOV. LUDEMAN AND SCHUSTAD 331 020 3 (IR)	SECRETARY OF STATE JOAN GROWE 332 020 1 (DFL)	SECRETARY OF STATE DON KONIG 332 020 1 (IR)	STATE AUDITOR JOHN DOOLEY 333 010 1 (DFL)	STATE AUDITOR ARNE CARLSON 333 020 1 (IR)	STATE TREASURER MICHAEL GRATH MC 334 010 3 (DFL)	STATE TREASURER JOHN DREW 334 020 2 (IR)	ATTORNEY GENERAL HUBERT HUMPHREY III 335 010 3 (DFL)	ATTORNEY GENERAL LEW FREEMAN 335 020 2 (IR)
Minneapolis W- 1 P-8	L	742	37	345	243	69	-	-	-	-	246	74	228	78	247	88	248	63	177	119	206	89	261	60
Minneapolis W- 1 P-9	L	1270	47	642	452	89	-	-	-	-	457	103	400	111	456	147	441	108	331	185	377	136	489	89
Minneapolis W- 1 P-10	L	1417	77	753	557	110	-	-	-	-	536	138	484	144	544	182	550	132	366	250	477	162	577	105
Minneapolis W- 2 P-3	L	1341	86	641	461	127	-	-	-	-	420	168	432	150	434	170	469	131	302	268	390	174	466	129
Minneapolis W- 2 P-4	L	1616	150	482	290	140	-	-	-	-	261	159	279	153	258	176	316	138	208	218	221	191	302	127
Minneapolis W- 2 P-6	L	1460	98	751	606	91	-	-	-	-	579	108	590	99	599	111	615	93	421	245	519	122	592	91
Minneapolis W- 3 P-6	L	1236	43	572	402	72	-	-	-	-	410	95	353	85	417	135	411	83	281	152	330	108	439	74
Minneapolis W- 3 P-7	L	1459	89	790	551	126	-	-	-	-	552	143	487	149	563	194	558	148	375	251	471	160	588	125
Minneapolis W- 5 P-14	L	1031	94	535	398	91	-	-	-	-	379	102	390	96	396	120	420	81	284	192	328	131	407	83
Minneapolis W- 5 P-15	L	1505	79	473	342	83	-	-	-	-	326	98	333	86	319	105	347	89	261	150	260	124	311	87
Minneapolis W- 5 P-16	L	934	62	446	329	81	-	-	-	-	313	93	298	88	317	112	330	82	217	157	269	109	320	75
Minneapolis W- 5 P-18	L	840	68	192	134	49	-	-	-	-	126	53	128	54	124	51	142	47	79	94	105	63	134	39
COUNTY: 27 TOTALS:		**19354**	**1190**	**8708**	**6212**	**1525**	**-**	**-**	**-**	**-**	**5950**	**1831**	**5699**	**1752**	**6052**	**2208**	**6327**	**1606**	**4254**	**3097**	**5135**	**2108**	**6451**	**1435**
DISTRICT: 58B TOTALS		**19354**	**1190**	**8708**	**6212**	**1525**	**-**	**-**	**-**	**-**	**5950**	**1831**	**5699**	**1752**	**6052**	**2208**	**6327**	**1606**	**4254**	**3097**	**5135**	**2108**	**6451**	**1435**
% OF VOTERS			**13.7**	**100.0**	**71.3**	**17.5**	**-**	**-**	**-**	**-**	**68.3**	**21.0**	**65.4**	**20.1**	**69.5**	**25.4**	**72.7**	**18.4**	**48.9**	**35.6**	**59.0**	**24.2**	**74.1**	**16.5**

VOTES POLLED ON: NOVEMBER 4, 1986

DISTRICT: 59A

	VOTING SYSTEM	VOTER REGISTRATION: PERSONS REGISTERED AS OF 7 A M	PERSONS REGISTERED ON ELECTION DAY	TOTAL NUMBER OF PERSONS VOTING	U.S. REP DISTRICT 5 MARTIN SABO 108 010 2 (DFL)	U.S. REP DISTRICT 5 RICK SERRA 108 020 1 (IR)	U.S. REP DISTRICT (DFL)	U.S. REP DISTRICT (IR)	U.S. REP DISTRICT (DFL)	U.S. REP DISTRICT (IR)	STATE SEN DISTRICT 59 ALLAN SPEAR 179 010 1 (DFL)	STATE SEN DISTRICT 59 JOE HOLMES 179 020 1 (IR)	STATE REP DIST. 59A DEE LONG 304 010 1 (DFL)	STATE REP DIST. 59A XXX (IR)	GOVERNOR LT. GOV. PERPICH AND JOHNSON 331 010 4 (DFL)	GOVERNOR LT. GOV. LUDEMAN AND SCHUSTAD 331 020 3 (IR)	SECRETARY OF STATE JOAN GROWE 332 020 1 (DFL)	SECRETARY OF STATE DON KONIG 332 020 1 (IR)	STATE AUDITOR JOHN DOOLEY 333 010 1 (DFL)	STATE AUDITOR ARNE CARLSON 333 020 1 (IR)	STATE TREASURER MICHAEL GRATH MC 334 010 3 (DFL)	STATE TREASURER JOHN DREW 334 020 2 (IR)	ATTORNEY GENERAL HUBERT HUMPHREY III 335 010 3 (DFL)	ATTORNEY GENERAL LEW FREEMAN 335 020 2 (IR)
27 HENNEPIN																								
Minneapolis W- 6 P-3	L	2244	107	755	559	134	-	-	-	-	502	134	537	-	532	186	552	124	393	255	450	172	534	138
Minneapolis W- 6 P-4	L	1468	78	456	360	65	-	-	-	-	326	77	356	-	345	83	361	71	251	164	304	103	340	79
Minneapolis W- 6 P-7	L	2283	128	802	629	106	-	-	-	-	603	116	622	-	604	153	644	111	477	239	516	169	599	113

Minneapolis W- 6 P-8	L	2924	232	1122	909	132	-	-	-	-	850	169	896	-	850	197	917	142	636	368	739	223	833	155
Minneapolis W- 7 P-1	L	1712	67	942	658	207	-	-	-	-	609	239	702	-	605	311	664	198	388	470	515	321	662	219
Minneapolis W- 7 P-2	L	1717	64	1000	660	265	-	-	-	-	622	282	744	-	632	327	677	235	325	584	480	383	614	316
Minneapolis W- 7 P-3	L	2054	127	922	637	209	-	-	-	-	571	254	660	-	604	280	655	186	367	462	493	317	614	228
Minneapolis W- 7 P-5	L	1775	117	691	501	128	-	-	-	-	466	143	496	-	471	181	517	114	324	288	413	187	483	137
Minneapolis W- 7 P-7	L	578	21	340	203	93	-	-	-	-	192	106	219	-	195	135	201	94	106	194	158	133	196	108
Minneapolis W- 7 P-8	L	1318	86	697	432	188	-	-	-	-	411	193	474	-	464	215	474	168	238	383	352	246	459	204
Minneapolis W- 7 P-9	L	2053	110	904	668	174	-	-	-	-	619	198	719	-	648	224	688	149	392	429	530	267	627	202
Minneapolis W- 7 P-14	L	1767	103	895	578	221	-	-	-	-	499	248	582	-	551	313	579	203	333	421	447	302	576	240
COUNTY: 27 TOTALS:		**21893**	**1240**	**9526**	**6794**	**1922**	**-**	**-**	**-**	**-**	**6270**	**2159**	**7007**	**-**	**6501**	**2605**	**6929**	**1795**	**4230**	**4257**	**5397**	**2823**	**6537**	**2139**
DISTRICT: 59A TOTALS		**21893**	**1240**	**9526**	**6794**	**1922**	**-**	**-**	**-**	**-**	**6270**	**2159**	**7007**	**-**	**6501**	**2605**	**6929**	**1795**	**4230**	**4257**	**5397**	**2823**	**6537**	**2139**
% OF VOTERS			**13.0**	**100.0**	**71.3**	**20.2**	**-**	**-**	**-**	**-**	**65.8**	**22.7**	**73.6**	**-**	**68.2**	**27.3**	**72.7**	**18.8**	**44.4**	**44.7**	**56.7**	**29.6**	**68.6**	**22.5**

VOTES POLLED ON: NOVEMBER 4, 1986

DISTRICT: 59B

	VOTING SYSTEM	VOTER REGISTRATION: PERSONS REGISTERED AS OF 7 A M	VOTER REGISTRATION: PERSONS REGISTERED ON ELECTION DAY	VOTER REGISTRATION: TOTAL NUMBER OF PERSONS VOTING	U.S. REP DISTRICT 5: MARTIN SABO 108010 2 DFL	U.S. REP DISTRICT 5: RICK SERRA 108020 1 IR	U.S. REP DISTRICT DFL	U.S. REP DISTRICT IR	U.S. REP DISTRICT DFL	U.S. REP DISTRICT IR	STATE SEN DISTRICT 59: ALLAN SPEAR 179010 1 DFL	STATE SEN DISTRICT 59: JOE HOLMES 179020 1 IR	STATE REP DIST. 59B: TODD OTIS 305010 1 DFL	STATE REP DIST. 59B: KEN GATTEN 305020 1 IR	GOVERNOR LT. GOV.: PERPICH AND JOHNSON 310104 DFL	GOVERNOR LT. GOV.: LUDEMAN AND SCHULSTAD 310203 IR	SECRETARY OF STATE: JOAN GROWE 320201 DFL	SECRETARY OF STATE: DON KONIG 320201 IR	STATE AUDITOR: JOHN DOLEY 330101 DFL	STATE AUDITOR: ARNE CARLSON 330201 IR	STATE TREASURER: MICHAEL MCGRATH 340103 DFL	STATE TREASURER: JOHN DREW 340202 IR	ATTORNEY GENERAL: HUBERT HUMPHREY III 350103 DFL	ATTORNEY GENERAL: LEW FREEMAN 350202 IR
27 HENNEPIN																								
Minneapolis W- 6 P-1	L	1279	58	377	285	58	-	-	-	-	274	68	272	62	280	84	295	60	212	130	240	85	269	78
Minneapolis W- 6 P-9	L	1233	67	401	306	62	-	-	-	-	277	82	284	74	291	83	313	69	228	132	236	98	289	69
Minneapolis W- 7 P-11	L	781	30	490	317	124	-	-	-	-	277	153	316	126	302	177	321	129	155	290	259	167	324	138
Minneapolis W- 7 P-12	L	989	83	440	302	95	-	-	-	-	273	106	260	101	297	130	308	98	176	221	225	164	308	103
Minneapolis W- 7 P-13	L	1307	87	585	339	195	-	-	-	-	305	196	312	197	343	219	361	168	202	316	270	244	350	191
Minneapolis W-10 P-2	L	1134	58	645	426	178	-	-	-	-	380	205	410	181	414	215	437	164	241	341	349	233	430	178
Minneapolis W-10 P-3	L	1263	79	544	421	83	-	-	-	-	388	103	404	89	404	110	429	83	302	186	361	123	422	76
Minneapolis W-10 P-4	L	1442	99	626	442	131	-	-	-	-	416	146	433	140	420	173	464	111	295	275	373	171	439	133
Minneapolis W-10 P-5	L	1210	52	528	401	93	-	-	-	-	351	104	378	87	386	114	415	82	280	194	335	121	402	81
Minneapolis W-10 P-6	L	2347	122	961	699	159	-	-	-	-	624	172	664	159	670	232	713	141	492	320	604	196	706	153
Minneapolis W-10 P-7	L	1389	92	621	441	135	-	-	-	-	411	153	435	126	423	179	451	127	286	273	356	180	434	145
Minneapolis W-10 P-8	L	1252	77	582	396	137	-	-	-	-	351	155	372	138	366	190	411	122	249	262	312	189	403	139
Minneapolis W-10 P-9	L	2097	135	977	725	169	-	-	-	-	641	207	662	191	703	242	747	171	475	377	597	248	736	173
Minneapolis W-10 P-11	L	2007	111	1100	830	190	-	-	-	-	760	214	793	211	784	276	847	179	594	387	714	252	834	189
Minneapolis W-10 P-12	L	1421	100	755	459	218	-	-	-	-	383	255	440	225	419	308	465	221	272	411	367	287	483	212
COUNTY: 27 TOTALS:		**21151**	**1250**	**9632**	**6789**	**2027**	**-**	**-**	**-**	**-**	**6111**	**2319**	**6435**	**2107**	**6502**	**2732**	**6977**	**1925**	**4459**	**4115**	**5598**	**2758**	**6829**	**2058**
DISTRICT: 59B TOTALS		**21151**	**1250**	**9632**	**6789**	**2027**	**-**	**-**	**-**	**-**	**6111**	**2319**	**6435**	**2107**	**6502**	**2732**	**6977**	**1925**	**4459**	**4115**	**5598**	**2758**	**6829**	**2058**
% OF VOTERS			**13.0**	**100.0**	**70.5**	**21.0**	**-**	**-**	**-**	**-**	**63.4**	**24.1**	**66.8**	**21.9**	**67.5**	**28.4**	**72.4**	**20.0**	**46.3**	**42.7**	**58.1**	**28.6**	**70.9**	**21.4**

VOTES POLLED ON: NOVEMBER 4, 1986

DISTRICT: 60A

		VOTER REGISTRATION				U.S. REP DISTRICT 5		U.S. REP DISTRICT		U.S. REP DISTRICT		STATE SEN DISTRICT 60		STATE REP DIST. 60A		GOVERNOR LT. GOV.		SECRETARY OF STATE		STATE AUDITOR		STATE TREASURER		ATTORNEY GENERAL	
	VOTING SYSTEM	PERSONS REGISTERED	PERSONS REGISTERED AS OF 7 AM ON ELECTION DAY	TOTAL NUMBER OF PERSONS VOTING	MARTIN SABO 108012 DFL	RICK SERRA 108201 IR					LINDA BERGLIN 180101 DFL	KEITH FROELICH 180201 IR	KAREN CLARK 306010 DFL	ALASON OWENS 306021 IR	PERICH AND JOHNSON 331014 DFL	LUDEMAN AND SCHULSTAD 331023 IR	JOAN GROWE 332021 DFL	DON KONIG 332021 IR	JOHN DOLLEY 333010 DFL	ARNE CARLSON 333021 IR	MICHAEL GRATH 334013 DFL	JOHN DREW 334002 IR	HUBERT HUMPHREY III 335013 DFL	LEW FREEMAN 335002 IR
27 HENNEPIN																									
Minneapolis W- 5 P-17	L	393	39	167	98	53	-	-	-	-	93	56	100	52	96	53	107	49	66	85	76	69	106	49
Minneapolis W- 6 P-2	L	970	40	315	232	50	-	-	-	-	233	52	224	50	226	68	241	48	157	107	191	75	226	50
Minneapolis W- 6 P-5	L	502	29	173	117	29	-	-	-	-	115	25	111	25	125	37	119	30	87	50	92	37	115	34
Minneapolis W- 6 P-6	L	1605	50	511	340	70	-	-	-	-	307	82	313	76	316	100	326	74	225	146	266	98	323	81
Minneapolis W- 6 P-10	L	873	68	499	260	134	-	-	-	-	229	132	231	140	253	224	259	142	163	231	199	185	282	151
Minneapolis W- 6 P-11	L	1213	56	440	336	51	-	-	-	-	304	62	310	61	325	84	336	49	227	128	267	84	309	68
Minneapolis W- 6 P-12	L	964	25	256	176	45	-	-	-	-	172	48	179	46	180	57	183	48	141	81	150	60	164	51
Minneapolis W- 6 P-13	L	928	51	304	230	42	-	-	-	-	217	42	216	50	211	68	225	52	162	85	180	65	207	50
Minneapolis W- 7 P-10	L	1724	116	501	242	184	-	-	-	-	209	186	224	185	245	236	239	189	179	243	189	210	255	182
Minneapolis W- 8 P-1	L	1225	38	266	181	39	-	-	-	-	184	47	184	48	193	49	196	44	147	77	153	60	187	46
Minneapolis W- 8 P-2	L	922	34	475	236	143	-	-	-	-	223	136	211	149	235	221	234	147	152	237	181	191	249	161
Minneapolis W- 8 P-3	L	336	21	154	95	24	-	-	-	-	91	20	92	19	102	44	95	16	65	33	77	32	100	27
Minneapolis W- 8 P-4	L	1105	30	423	255	101	-	-	-	-	233	95	231	101	240	169	258	99	179	178	203	130	264	119
Minneapolis W- 9 P-2	L	405	10	167	125	15	-	-	-	-	114	16	120	19	121	34	123	18	92	39	103	25	123	22
Minneapolis W- 9 P-4	L	1343	50	400	306	54	-	-	-	-	308	56	305	59	308	73	318	58	233	120	269	71	296	57
Minneapolis W- 9 P-5	L	1467	53	533	369	106	-	-	-	-	342	114	340	119	347	156	370	109	276	180	283	142	358	117
Minneapolis W- 9 P-6	L	1173	43	309	233	34	-	-	-	-	215	48	219	50	213	61	236	45	178	78	198	44	231	38
COUNTY: 27 TOTALS:		**17148**	**753**	**5893**	**3831**	**1174**	**-**	**-**	**-**	**-**	**3589**	**1217**	**3610**	**1249**	**3736**	**1734**	**3865**	**1217**	**2729**	**2098**	**3077**	**1578**	**3795**	**1303**
DISTRICT: 60A TOTALS		**17148**	**753**	**5893**	**3831**	**1174**	**-**	**-**	**-**	**-**	**3589**	**1217**	**3610**	**1249**	**3736**	**1734**	**3865**	**1217**	**2729**	**2098**	**3077**	**1578**	**3795**	**1303**
% OF VOTERS			**12.8**	**100.0**	**65.0**	**19.9**	**-**	**-**	**-**	**-**	**60.9**	**20.7**	**61.3**	**21.2**	**63.4**	**29.4**	**65.6**	**20.7**	**46.3**	**35.6**	**52.2**	**26.8**	**64.4**	**22.1**

VOTES POLLED ON: NOVEMBER 4, 1986		VOTER REGISTRATION			U.S. REP DISTRICT 5		U.S. REP DISTRICT		U.S. REP DISTRICT		STATE SEN DISTRICT 60		STATE REP DIST. 60B		GOVERNOR LT. GOV.		SECRETARY OF STATE		STATE AUDITOR		STATE TREASURER		ATTORNEY GENERAL	
DISTRICT: 60B	VOTING SYSTEM	PERSONS REGISTERED	PERSONS REGISTERED ON AS OF 7 AM	TOTAL NUMBER OF ELECTION DAY PERSONS VOTING	MARTIN SABO 108 102 DFL	RICK SERRA 108 201 IR					LINDA BERGLIN 180 101 DFL	KEITH FROELICH 180 201 IR	PETER MCLAUGHLIN 307 101 DFL	ESTELLE FARMER 307 201 IR	PERPICH AND JOHNSON 331 104 DFL	LUDEMAN AND SCHULSTAD 331 203 IR	JOAN GROWE 332 201 DFL	DON KONIG 332 201 IR	JOHN DOLEY 333 101 DFL	ARNE CARLSON 333 201 IR	MICHAEL GRATH 334 103 DFL	JOHN DREW 334 202 IR	HUBERT HUMPHREY III 335 103 DFL	LEW FREEMAN 335 202 IR
27 HENNEPIN																								
Minneapolis W- 8 P-5	L	896	30	283	216	38	-	-	-	-	198	51	186	57	222	51	213	45	150	89	176	60	205	52
Minneapolis W- 8 P-6	L	989	35	267	198	28	-	-	-	-	194	36	185	34	197	50	205	30	152	62	176	40	196	41
Minneapolis W- 8 P-7	L	1440	70	517	396	81	-	-	-	-	396	75	377	90	370	110	405	76	305	152	327	100	340	94
Minneapolis W- 8 P-8	L	1572	60	778	587	82	-	-	-	-	575	95	529	120	612	131	613	98	398	236	514	134	587	143
Minneapolis W- 8 P-10	L	1011	33	345	263	42	-	-	-	-	257	36	235	53	272	58	269	38	177	97	214	54	265	53
Minneapolis W- 8 P-11	L	1021	40	357	278	46	-	-	-	-	265	50	247	55	261	80	280	52	202	101	231	67	270	50
Minneapolis W- 8 P-13	L	1583	41	611	476	59	-	-	-	-	451	61	416	95	484	102	467	57	330	136	394	85	472	102
Minneapolis W- 8 P-14	L	1330	56	680	483	132	-	-	-	-	453	143	433	152	454	193	494	142	348	256	407	180	496	137
Minneapolis W- 8 P-15	L	614	35	281	192	62	-	-	-	-	177	69	176	73	173	93	195	68	147	101	175	75	200	52
Minneapolis W- 9 P-8	L	1113	37	445	343	60	-	-	-	-	308	71	303	59	312	112	329	74	240	140	290	90	336	61
Minneapolis W- 9 P-10	L	753	39	374	277	54	-	-	-	-	262	75	279	58	258	90	281	63	193	128	240	79	279	55
Minneapolis W- 9 P-11	L	1597	74	761	582	113	-	-	-	-	556	117	524	137	560	171	584	120	402	253	488	161	577	116
Minneapolis W- 9 P-12	L	1231	64	578	416	102	-	-	-	-	396	121	399	110	398	157	429	107	320	200	351	141	416	108
Minneapolis W- 9 P-17	L	1085	62	450	349	62	-	-	-	-	345	63	335	59	332	88	356	59	264	127	291	78	329	76
Minneapolis W-11 P-3	L	1995	83	1022	773	160	-	-	-	-	704	174	693	192	748	236	774	177	514	358	658	230	755	200
COUNTY: 27 TOTALS:		**18230**	**759**	**7749**	**5829**	**1121**	**-**	**-**	**-**	**-**	**5537**	**1237**	**5317**	**1344**	**5653**	**1722**	**5894**	**1206**	**4142**	**2436**	**4932**	**1574**	**5723**	**1340**
DISTRICT: 60B TOTALS		**18230**	**759**	**7749**	**5829**	**1121**	**-**	**-**	**-**	**-**	**5537**	**1237**	**5317**	**1344**	**5653**	**1722**	**5894**	**1206**	**4142**	**2436**	**4932**	**1574**	**5723**	**1340**
% OF VOTERS			**9.8**	**100.0**	**75.2**	**14.5**	**-**	**-**	**-**	**-**	**71.5**	**16.0**	**68.6**	**17.3**	**73.0**	**22.2**	**76.1**	**15.6**	**53.5**	**31.4**	**63.6**	**20.3**	**73.9**	**17.3**

VOTES POLLED ON: NOVEMBER 4, 1986

DISTRICT: 61A

	VOTING SYSTEM	VOTER REGISTRATION: PERSONS REGISTERED AS OF 7 A M	VOTER REGISTRATION: PERSONS REGISTERED ON ELECTION DAY	VOTER REGISTRATION: TOTAL NUMBER OF PERSONS VOTING	U.S. REP DISTRICT 5: MARTIN SABO (DFL)	U.S. REP DISTRICT 5: RICK SERRA (IR)	U.S. REP DISTRICT: (DFL)	U.S. REP DISTRICT: (IR)	U.S. REP DISTRICT: (DFL)	U.S. REP DISTRICT: (IR)	STATE SEN DISTRICT 61: DONNA PETERSON (DFL)	STATE SEN DISTRICT 61: TOM MCDONALD (IR)	STATE REP DIST. 61A: LEE GREENFIELD (DFL)	STATE REP DIST. 61A: ROBERT MARSH (IR)	GOVERNOR LT. GOV.: PERPICH AND JOHNSON (DFL)	GOVERNOR LT. GOV.: LUDEMAN AND SCHULSTAD (IR)	SECRETARY OF STATE: JOAN GROWE (DFL)	SECRETARY OF STATE: DON KONIG (IR)	STATE AUDITOR: JOHN DOLLEY (DFL)	STATE AUDITOR: ARNE CARLSON (IR)	STATE TREASURER: MICHAEL GRATH (DFL)	STATE TREASURER: JOHN DREW (IR)	ATTORNEY GENERAL: HUBERT HUMPHREY III (DFL)	ATTORNEY GENERAL: LEW FREEMAN (IR)
27 HENNEPIN																								
Minneapolis W- 2 P-1	L	1019	56	314	255	44	-	-	-	-	243	53	245	47	237	57	252	51	175	108	201	70	228	49
Minneapolis W- 2 P-2	L	1026	49	569	413	93	-	-	-	-	372	118	369	110	374	181	404	107	257	223	342	131	427	96
Minneapolis W- 2 P-5	L	2002	193	363	226	103	-	-	-	-	212	118	216	100	196	117	238	105	164	166	189	129	244	82
Minneapolis W- 2 P-7	L	1234	69	566	450	77	-	-	-	-	406	100	405	90	437	89	446	81	296	200	369	113	423	92
Minneapolis W- 2 P-8	L	1699	87	726	554	100	-	-	-	-	488	136	500	115	522	171	544	117	364	247	446	157	550	110
Minneapolis W- 2 P-9	L	1043	64	639	489	78	-	-	-	-	423	107	436	73	468	144	467	97	310	225	383	140	489	93
Minneapolis W- 2 P-10	L	1009	38	562	433	78	-	-	-	-	395	105	389	86	385	139	417	95	269	221	351	133	407	98
Minneapolis W- 2 P-11	L	1227	79	655	472	96	-	-	-	-	443	134	425	107	470	159	476	113	331	227	413	138	495	97
Minneapolis W- 2 P-12	L	960	36	511	405	68	-	-	-	-	350	90	352	79	381	122	383	82	260	178	340	92	409	72
Minneapolis W- 2 P-13	L	1029	52	576	420	108	-	-	-	-	382	134	359	121	381	177	402	121	268	232	327	166	419	122
Minneapolis W- 9 P-1	L	1042	109	294	216	49	-	-	-	-	179	81	189	65	190	60	219	58	154	98	143	78	187	50
Minneapolis W- 9 P-3	L	768	50	283	219	38	-	-	-	-	194	55	201	48	209	60	220	44	143	97	178	58	209	44
Minneapolis W- 9 P-7	L	423	23	206	171	20	-	-	-	-	157	27	157	23	158	36	170	23	120	56	138	31	152	26
Minneapolis W- 9 P-13	L	568	20	320	230	59	-	-	-	-	183	83	182	80	209	100	221	70	134	128	187	77	234	63
Minneapolis W- 9 P-15	L	1089	39	489	350	68	-	-	-	-	309	109	295	81	323	153	343	93	207	185	270	127	351	94
Minneapolis W- 9 P-16	L	874	41	421	312	60	-	-	-	-	272	85	264	66	289	115	301	72	194	137	248	92	318	70
Minneapolis W-12 P-1	L	855	39	484	316	126	-	-	-	-	293	145	273	139	295	173	322	128	187	245	265	171	328	133
Minneapolis W-12 P-2	L	1133	57	683	459	167	-	-	-	-	403	206	385	197	417	237	449	172	279	346	363	245	464	172
COUNTY: 27 TOTALS:		**19000**	**1101**	**8661**	**6390**	**1432**	**-**	**-**	**-**	**-**	**5704**	**1886**	**5642**	**1627**	**5941**	**2290**	**6274**	**1629**	**4112**	**3319**	**5153**	**2148**	**6334**	**1563**
DISTRICT: 61A TOTALS		**19000**	**1101**	**8661**	**6390**	**1432**	**-**	**-**	**-**	**-**	**5704**	**1886**	**5642**	**1627**	**5941**	**2290**	**6274**	**1629**	**4112**	**3319**	**5153**	**2148**	**6334**	**1563**
% OF VOTERS			**12.7**	**100.0**	**73.8**	**16.5**	**-**	**-**	**-**	**-**	**65.9**	**21.8**	**65.1**	**18.8**	**68.6**	**26.4**	**72.4**	**18.8**	**47.5**	**38.3**	**59.5**	**24.8**	**73.1**	**18.0**

VOTES POLLED ON: NOVEMBER 4, 1986

DISTRICT: 61B

		VOTER REGISTRATION					U.S. REP DISTRICT 5		U.S. REP DISTRICT		U.S. REP DISTRICT		STATE SEN DISTRICT 61		STATE REP DIST. 61B		GOVERNOR LT. GOV.		SECRETARY OF STATE		STATE AUDITOR		STATE TREASURER		ATTORNEY GENERAL	
	VOTING SYSTEM	PERSONS REGISTERED AS OF 7 A M	PERSONS REGISTERED ON ELECTION DAY	TOTAL NUMBER OF PERSONS VOTING	MARTIN SABO 1080102 DFL	RICK SERRA 1080201 IR					DONNA PETERSON 1810101 DFL	TOM MCDONALD 1810201 IR	WESLEY SKOGLUND 3090101 DFL	NELS CHRISTENSEN 3090201 IR	PERPICH AND JOHNSON 3310104 DFL	LUDEMAN AND SCHULSTAD 3310203 IR	JOAN GROWE 3320201 DFL	DON KOENIG 3320201 IR	JOHN DOOLEY 3330101 DFL	ARNE CARLSON 3330201 IR	MICHAEL GRATH 3340103 DFL	JOHN DREW 3340202 IR	HUBERT HUMPHREY III 3350103 DFL	LEW FREEMAN 3350202 IR
27 HENNEPIN																										
Minneapolis W- 8 P-9	L	2268	100	1226	828	280	-	-	-	-	745	306	786	260	757	424	840	288	517	567	667	383	864	273
Minneapolis W- 9 P-9	L	356	16	174	118	30	-	-	-	-	106	38	106	36	111	57	128	34	82	66	100	48	135	28
Minneapolis W- 9 P-14	L	1271	55	644	477	94	-	-	-	-	438	120	441	102	450	176	462	118	316	241	407	141	485	112
Minneapolis W-11 P-1	L	1734	43	981	644	231	-	-	-	-	604	252	610	223	598	357	639	235	385	477	516	319	694	219
Minneapolis W-11 P-2	L	2136	86	1158	832	207	-	-	-	-	746	266	778	227	752	352	807	241	503	496	685	314	879	204
Minneapolis W-11 P-5	L	1399	51	841	569	209	-	-	-	-	469	255	527	204	496	319	557	217	330	415	426	316	571	218
Minneapolis W-12 P-3	L	1034	59	521	363	99	-	-	-	-	334	125	351	100	334	164	370	109	243	205	312	135	381	96
Minneapolis W-12 P-4	L	2017	72	1191	747	317	-	-	-	-	633	369	712	304	666	487	726	337	448	590	564	462	763	349
Minneapolis W-12 P-6	L	1217	38	663	471	131	-	-	-	-	388	182	462	118	403	245	445	148	271	305	359	202	496	128
Minneapolis W-12 P-7	L	1891	90	1096	714	244	-	-	-	-	631	284	673	246	661	411	718	264	438	502	557	371	762	259
Minneapolis W-12 P-8	L	1293	49	766	494	178	-	-	-	-	443	214	506	166	452	293	502	196	315	369	404	265	541	175
Minneapolis W-12 P-9	L	2073	106	1275	824	301	-	-	-	-	694	344	806	311	715	537	796	326	473	524	631	451	889	300
Minneapolis W-12 P-10	L	347	11	188	94	29	-	-	-	-	98	39	103	35	123	51	112	38	84	50	93	44	111	41
Minneapolis W-12 P-11	L	1468	78	843	568	187	-	-	-	-	507	222	553	183	487	323	578	193	346	406	445	291	597	196
COUNTY: 27 TOTALS:		**20504**	**854**	**11567**	**7743**	**2537**	**-**	**-**	**-**	**-**	**6836**	**3016**	**7414**	**2515**	**7005**	**4196**	**7680**	**2744**	**4751**	**5213**	**6166**	**3742**	**8168**	**2598**
DISTRICT: 61B TOTALS		**20504**	**854**	**11567**	**7743**	**2537**	**-**	**-**	**-**	**-**	**6836**	**3016**	**7414**	**2515**	**7005**	**4196**	**7680**	**2744**	**4751**	**5213**	**6166**	**3742**	**8168**	**2598**
% OF VOTERS			**7.4**	**100.0**	**66.9**	**21.9**	**-**	**-**	**-**	**-**	**59.1**	**26.1**	**64.1**	**21.7**	**60.6**	**36.3**	**66.4**	**23.7**	**41.1**	**45.1**	**53.3**	**32.4**	**70.6**	**22.5**

VOTES POLLED ON: NOVEMBER 4, 1986

DISTRICT: 62A

	VOTING SYSTEM	VOTER REGISTRATION: PERSONS REGISTERED AS OF 7 M	VOTER REGISTRATION: PERSONS REGISTERED ON ELECTION DAY	VOTER REGISTRATION: TOTAL NUMBER OF PERSONS VOTING	U.S. REP DISTRICT 5: MARTIN SABO 108012 DFL	U.S. REP DISTRICT 5: RICK SERRA 108021 IR	U.S. REP DISTRICT DFL	U.S. REP DISTRICT IR	U.S. REP DISTRICT DFL	U.S. REP DISTRICT IR	STATE SEN DISTRICT 62: JOHN BRANDL 182010 DFL	STATE SEN DISTRICT 62: PHYLLIS RIEDLER 182021 IR	STATE REP DIST. 62A: KEN NELSON 310010 DFL	STATE REP DIST. 62A: TIM ENGSTROM 310021 IR	GOVERNOR LT. GOV.: PERPICH AND JOHNSON 331010 DFL	GOVERNOR LT. GOV.: LUDEMAN AND SCHULSTAD 331023 IR	SECRETARY OF STATE: JOAN GROWE 332021 DFL	SECRETARY OF STATE: DON KONIG 332021 IR	STATE AUDITOR: JOHN DOLEY 333101 DFL	STATE AUDITOR: ARNE CARLSON 333021 IR	STATE TREASURER: MICHAEL GRATH 334103 DFL	STATE TREASURER: JOHN DREW 334020 IR	ATTORNEY GENERAL: HUBERT HUMPHREY III 335103 DFL	ATTORNEY GENERAL: LEW FREEMAN 335020 IR
27 HENNEPIN																								
Minneapolis W- 8 P-12	L	806	45	430	307	87	-	-	-	-	281	101	298	95	299	115	310	94	212	176	267	116	310	87
Minneapolis W-10 P-1	L	2815	163	1572	1108	431	-	-	-	-	906	500	946	480	984	531	1042	394	559	863	791	593	1057	425
Minneapolis W-10 P-10	L	1688	84	983	669	243	-	-	-	-	628	278	652	262	651	297	687	243	390	493	548	333	691	244
Minneapolis W-11 P-6	L	1596	88	910	604	225	-	-	-	-	583	253	565	267	565	308	603	238	367	438	484	312	605	231
Minneapolis W-13 P-1	L	1050	39	586	379	145	-	-	-	-	343	168	357	166	374	187	394	135	219	297	310	210	421	120
Minneapolis W-13 P-2	L	863	39	515	339	140	-	-	-	-	288	177	299	170	313	184	328	149	190	280	263	203	337	149
Minneapolis W-13 P-3	L	937	57	539	339	150	-	-	-	-	325	157	321	169	333	187	351	145	211	266	266	208	347	160
Minneapolis W-13 P-4	L	1393	45	803	523	224	-	-	-	-	448	272	476	252	466	312	509	222	321	411	395	318	528	237
Minneapolis W-13 P-5	L	1404	50	833	521	252	-	-	-	-	468	290	457	319	467	328	529	241	293	476	397	355	526	262
Minneapolis W-13 P-6	L	1929	81	1179	710	386	-	-	-	-	639	446	672	421	688	454	738	354	349	721	497	548	721	392
Minneapolis W-13 P-8	L	1720	67	984	679	237	-	-	-	-	647	258	656	247	638	309	687	239	358	530	529	344	669	254
Minneapolis W-13 P-9	L	1281	42	768	444	242	-	-	-	-	387	284	393	288	411	325	456	234	230	446	331	336	472	244
Minneapolis W-13 P-10	L	1706	72	1068	623	372	-	-	-	-	539	422	542	426	564	476	621	338	314	640	472	476	684	329
Minneapolis W-13 P-12	L	1306	68	733	413	264	-	-	-	-	331	321	351	324	375	344	401	254	254	423	317	348	436	249
Minneapolis W-13 P-13	L	1487	38	927	519	322	-	-	-	-	474	380	468	351	472	426	515	309	273	568	397	436	542	328
COUNTY: 27 TOTALS:		**21981**	**978**	**12830**	**8177**	**3720**	**-**	**-**	**-**	**-**	**7287**	**4307**	**7453**	**4237**	**7600**	**4783**	**8171**	**3589**	**4540**	**7028**	**6264**	**5136**	**8346**	**3711**
DISTRICT: 62A TOTALS		**21981**	**978**	**12830**	**8177**	**3720**	**-**	**-**	**-**	**-**	**7287**	**4307**	**7453**	**4237**	**7600**	**4783**	**8171**	**3589**	**4540**	**7028**	**6264**	**5136**	**8346**	**3711**
% OF VOTERS			**7.6**	**100.0**	**63.7**	**29.0**	**-**	**-**	**-**	**-**	**56.8**	**33.6**	**58.1**	**33.0**	**59.2**	**37.3**	**63.7**	**28.0**	**35.4**	**54.8**	**48.8**	**40.0**	**65.1**	**28.9**

VOTES POLLED ON: NOVEMBER 4, 1986

DISTRICT: 62B

		VOTER REGISTRATION					U.S. REP DISTRICT 5		U.S. REP DISTRICT		U.S. REP DISTRICT		STATE SEN DISTRICT 62		STATE REP DIST. 62B		GOVERNOR LT. GOV.		SECRETARY OF STATE		STATE AUDITOR		STATE TREASURER		ATTORNEY GENERAL	
	VOTING SYSTEM	PERSONS REGISTERED AS OF 7 AM	PERSONS REGISTERED ON ELECTION DAY	TOTAL NUMBER OF PERSONS VOTING	MARTIN SABO 108 102 DFL	RICK SERRA 108 201 IR	DFL	IR	DFL	IR	JOHN BRANDL 182 101 DFL	PHYLLIS RIEDLER 182 201 IR	JEAN WAGENIUS 310 101 DFL	TED NOBLE 310 202 IR	PERPICH AND JOHNSON 331 104 DFL	LUDEMAN AND SCHULSTAD 331 203 IR	JOAN GROWE 332 201 DFL	DON KOENIG 332 201 IR	JOHN DOLEY 333 101 DFL	ARNE CARLSON 333 201 IR	MICHAEL GRATH 334 103 DFL	JOHN DREW 334 202 IR	HUBERT HUMPHREY III 335 103 DFL	LEW FREEMAN 335 202 IR
27 HENNEPIN																										
Minneapolis W-11 P-4	L	738	31	459	284	133	-	-	-	-	290	140	288	155	269	173	296	124	161	248	226	174	271	149
Minneapolis W-11 P-7	L	1059	57	662	440	184	-	-	-	-	455	174	394	247	400	236	449	167	238	372	335	257	443	180
Minneapolis W-11 P-8	L	2067	100	1289	782	391	-	-	-	-	787	416	687	537	749	494	827	350	477	694	632	514	849	371
Minneapolis W-11 P-9	L	1689	75	1068	593	339	-	-	-	-	585	364	501	502	548	490	595	341	345	597	462	466	664	326
Minneapolis W-11 P-10	L	966	44	585	351	176	-	-	-	-	356	185	330	226	322	244	358	178	227	302	288	233	370	182
Minneapolis W-11 P-11	L	1288	59	774	494	219	-	-	-	-	503	223	453	283	470	289	507	190	290	409	391	292	521	211
Minneapolis W-11 P-12	L	1000	31	661	371	215	-	-	-	-	394	221	339	286	366	281	396	202	220	376	306	280	435	191
Minneapolis W-11 P-13	L	1472	51	957	546	277	-	-	-	-	544	321	492	409	489	432	560	307	322	527	444	388	607	284
Minneapolis W-12 P-5	L	2854	116	1554	1049	336	-	-	-	-	947	416	923	501	933	581	1065	353	651	717	841	520	1144	317
Minneapolis W-12 P-12	L	2467	80	1512	956	381	-	-	-	-	897	424	866	520	878	606	981	386	567	754	790	529	1049	374
Minneapolis W-13 P-7	L	1108	51	716	457	216	-	-	-	-	445	218	405	270	430	250	480	185	225	435	327	316	464	218
Minneapolis W-13 P-11	L	1049	37	643	382	196	-	-	-	-	342	225	319	277	355	269	366	210	216	361	291	270	397	208
Minneapolis W-13 P-14	L	1155	86	577	323	201	-	-	-	-	293	218	279	241	304	257	336	186	195	309	269	241	370	171
Minneapolis W-13 P-15	L	1821	101	1133	677	322	-	-	-	-	640	369	594	448	662	428	692	318	403	599	532	447	758	301
COUNTY: 27 TOTALS:		**20733**	**919**	**12590**	**7705**	**3586**	**-**	**-**	**-**	**-**	**7478**	**3914**	**6870**	**4902**	**7175**	**5030**	**7908**	**3497**	**4537**	**6700**	**6134**	**4927**	**8342**	**3483**
DISTRICT: 62B TOTALS		**20733**	**919**	**12590**	**7705**	**3586**	**-**	**-**	**-**	**-**	**7478**	**3914**	**6870**	**4902**	**7175**	**5030**	**7908**	**3497**	**4537**	**6700**	**6134**	**4927**	**8342**	**3483**
% OF VOTERS			**7.3**	**100.0**	**61.2**	**28.5**	**-**	**-**	**-**	**-**	**59.4**	**31.1**	**54.6**	**38.9**	**57.0**	**40.0**	**62.8**	**27.8**	**36.0**	**53.2**	**48.7**	**39.1**	**66.3**	**27.7**

VOTES POLLED ON: NOVEMBER 4, 1986

DISTRICT: 63A

	VOTING SYSTEM	VOTER REGISTRATION: PERSONS REGISTERED AS OF 7 AM	VOTER REGISTRATION: PERSONS REGISTERED ON ELECTION DAY	VOTER REGISTRATION: TOTAL NUMBER OF PERSONS VOTING	U.S. REP DISTRICT 4 BRUCE VENTO 1070102 DFL	U.S. REP DISTRICT 4 HAROLD STASSEN 1070201 IR	U.S. REP DISTRICT 5 MARTIN SABO 1080102 DFL	U.S. REP DISTRICT 5 RICK SERRA 1080201 IR	U.S. REP DISTRICT 6 GERRY SIKORSKI 1090101 DFL	U.S. REP DISTRICT 6 BARBARA SYKORA 1090201 IR	STATE SEN DISTRICT 63 JOHN MARTY 1830102 DFL	STATE SEN DISTRICT 63 BOB FLETCHER 1830201 IR	STATE REP DIST. 63A BETTY ELLIS 3120101 DFL	STATE REP DIST. 63A JOHN ROSE 3120201 IR	GOVERNOR LT. GOV. PERPICH AND JOHNSON 3310104 DFL	GOVERNOR LT. GOV. LUDEMAN AND SCHULSTAD 3310203 IR	SECRETARY OF STATE JOAN GROWE 3320201 DFL	SECRETARY OF STATE DON KOENIG 3320201 IR	STATE AUDITOR JOHN DOLEY 3330101 DFL	STATE AUDITOR ARNE CARLSON 3330201 IR	STATE TREASURER MICHAEL GRATH 3340103 DFL	STATE TREASURER JOHN DREW 3340202 IR	ATTORNEY GENERAL HUBERT HUMPHREY III 3350103 DFL	ATTORNEY GENERAL LEW FREEMAN 3350202 IR
27 HENNEPIN																								
St. Anthony P-1	L	1387	47	950	-	-	521	301	-	-	381	475	363	455	521	398	528	297	358	471	405	400	618	266
St. Anthony P-2	L	2529	103	1651	-	-	927	525	-	-	775	777	612	885	913	681	907	588	559	923	707	729	1031	520
St. Anthony P-3	L	65	3	41	-	-	-	-	28	13	22	18	18	20	26	14	30	10	16	23	19	19	28	12
COUNTY: 27 TOTALS:		**3981**	**153**	**2642**	**0**	**0**	**1448**	**826**	**28**	**13**	**1178**	**1270**	**993**	**1360**	**1460**	**1093**	**1465**	**895**	**933**	**1417**	**1131**	**1148**	**1677**	**798**
62 RAMSEY																								
Falcon Heights P-1 ...	P	1041	63	645	397	236	-	-	-	-	285	355	227	404	309	309	378	249	230	386	269	343	412	218
Falcon Heights P-2 ...	P	649	33	420	252	161	-	-	-	-	180	235	148	263	176	228	217	192	137	267	176	215	241	163
Falcon Heights P-3 ...	P	868	48	628	397	218	-	-	-	-	265	351	213	403	296	305	358	254	193	411	274	313	397	213
Falcon Heights P-4 ...	P	747	53	330	249	73	-	-	-	-	224	99	183	138	226	94	256	66	144	171	202	100	243	73
Lauderdale P-1	P	1896	123	940	698	228	-	-	-	-	587	344	522	395	584	316	677	243	482	423	540	349	699	209
Roseville P-5	L	1969	128	1320	696	498	-	-	-	-	463	733	371	796	611	671	657	542	385	797	462	687	742	484
Roseville P-6	L	2629	155	1517	917	508	-	-	-	-	586	830	466	942	722	753	831	569	497	901	623	746	935	507
Roseville P-7	L	2585	142	1560	892	530	-	-	-	-	595	862	493	965	770	736	837	603	492	929	627	771	899	564
Roseville P-8	L	2431	213	1249	691	451	-	-	-	-	474	682	392	737	574	641	635	494	407	715	478	613	708	440
St. Anthony P-1	L	1625	134	749	-	-	-	-	463	199	390	274	337	297	418	307	445	227	313	338	356	276	479	209
COUNTY: 62 TOTALS:		**16440**	**1092**	**9358**	**5189**	**2903**	**0**	**0**	**463**	**199**	**4049**	**4765**	**3352**	**5340**	**4686**	**4360**	**5291**	**3439**	**3280**	**5338**	**4007**	**4413**	**5755**	**3080**
DISTRICT: 63A TOTALS		**20421**	**1245**	**12000**	**5189**	**2903**	**1448**	**826**	**491**	**212**	**5227**	**6035**	**4345**	**6700**	**6146**	**5453**	**6756**	**4334**	**4213**	**6755**	**5138**	**5561**	**7432**	**3878**
% OF VOTERS			**10.4**	**100.0**	**43.2**	**24.2**	**12.1**	**6.9**	**4.1**	**1.8**	**43.6**	**50.3**	**36.2**	**55.8**	**51.2**	**45.4**	**56.3**	**36.1**	**35.1**	**56.3**	**42.8**	**46.3**	**61.9**	**32.3**

VOTES POLLED ON: NOVEMBER 4, 1986		VOTER REGISTRATION			U.S. REP DISTRICT 4		U.S. REP DISTRICT		U.S. REP DISTRICT		STATE SEN DISTRICT 63		STATE REP DIST. 63B		GOVERNOR LT. GOV.		SECRETARY OF STATE		STATE AUDITOR		STATE TREASURER		ATTORNEY GENERAL	
DISTRICT: 63B	VOTING SYSTEM	PERSONS REGISTERED	PERSONS REGISTERED ON AS OF 7 A M	ELECTION DAY TOTAL NUMBER OF PERSONS VOTING	BRUCE VENTO 1070102	HAROLD STASEN 1070201					JOHN MARTY 1830102	BOB FLETCHER 1830201	ANN WYNIA 3130101	KIM RECKINGER 3130201	PERPICH AND JOHNSON 3310104	LUDEMAN AND SCHULSTAD 3310203	JOAN GROWE 3320201	DON KOENIG 3320201	JOHN DOLLEY 3330101	ARNE CARLSON 3330201	MICHAEL GRATH 3340103	JOHN DEW 3340202	HUBERT HUMPHREY III 3350103	LEW FREEMAN 3350202
					DFL	IR	DFL	IR	DFL	IR	DFL	IR	DFL	IR	DFL	IR	DFL	IR	DFL	IR	DFL	IR	DFL	IR
62 RAMSEY																								
St. Paul W-1 P- 1	L	745	36	488	374	77	-	-	-	-	275	153	319	111	316	151	336	107	267	164	289	139	377	72
St. Paul W-1 P- 7	L	1354	74	793	584	154	-	-	-	-	444	282	485	191	507	247	545	178	407	282	459	223	600	135
St. Paul W-4 P- 2	L	1822	120	1094	690	288	-	-	-	-	590	431	736	244	641	356	712	286	428	537	544	374	696	290
St. Paul W-4 P- 3	L	1876	134	978	713	211	-	-	-	-	603	339	720	202	663	273	738	196	492	395	576	274	722	179
St. Paul W-4 P- 4	L	1349	72	741	474	196	-	-	-	-	325	369	423	219	390	321	458	208	281	379	346	295	496	184
St. Paul W-4 P- 5	L	1819	133	849	579	192	-	-	-	-	428	334	502	218	514	297	555	205	384	365	453	269	584	190
St. Paul W-4 P- 6	L	901	33	403	306	66	-	-	-	-	263	117	298	65	272	103	293	74	220	136	232	107	293	74
St. Paul W-4 P- 7	L	893	42	535	387	101	-	-	-	-	274	224	368	105	328	170	381	97	267	205	301	146	395	81
St. Paul W-4 P- 9	L	1842	105	977	669	224	-	-	-	-	500	397	629	231	580	345	656	223	472	382	529	307	703	183
St. Paul W-4 P-10	L	1242	94	451	320	95	-	-	-	-	231	187	277	108	279	137	310	99	230	172	229	155	318	89
St. Paul W-4 P-11	L	1514	57	870	630	162	-	-	-	-	453	328	531	189	524	281	585	169	426	316	464	253	646	141
St. Paul W-4 P-12	L	801	28	498	348	115	-	-	-	-	283	183	328	120	306	168	345	125	228	230	271	166	353	107
St. Paul W-4 P-14	L	993	65	497	353	100	-	-	-	-	277	193	319	126	311	161	349	108	277	172	295	150	354	107
St. Paul W-4 P-16	L	1939	111	933	654	206	-	-	-	-	498	354	600	229	616	274	650	203	458	373	526	283	685	173
St. Paul W-5 P-10	L	76	28	54	42	11	-	-	-	-	36	14	38	11	36	16	42	10	30	20	30	19	46	8
COUNTY: 62 TOTALS:		**19166**	**1132**	**10161**	**7123**	**2198**	**-**	**-**	**-**	**-**	**5480**	**3905**	**6573**	**2369**	**6283**	**3300**	**6955**	**2288**	**4867**	**4128**	**5544**	**3160**	**7268**	**2013**
DISTRICT: 63B TOTALS		**19166**	**1132**	**10161**	**7123**	**2198**	**-**	**-**	**-**	**-**	**5480**	**3905**	**6573**	**2369**	**6283**	**3300**	**6955**	**2288**	**4867**	**4128**	**5544**	**3160**	**7268**	**2013**
% OF VOTERS			**11.1**	**100.0**	**70.1**	**21.6**	**-**	**-**	**-**	**-**	**53.9**	**38.4**	**64.7**	**23.3**	**61.8**	**32.5**	**68.4**	**22.5**	**47.9**	**40.6**	**54.6**	**31.1**	**71.5**	**19.8**

VOTES POLLED ON: NOVEMBER 4, 1986

DISTRICT: 64A

	VOTING SYSTEM	VOTER REGISTRATION: PERSONS REGISTERED AS OF 7 AM	VOTER REGISTRATION: PERSONS REGISTERED ON ELECTION DAY	VOTER REGISTRATION: TOTAL NUMBER OF PERSONS VOTING	U.S. REP DISTRICT 4: BRUCE VENTO (DFL)	U.S. REP DISTRICT 4: HAROLD STASSEN (IR)	U.S. REP DISTRICT: (DFL)	U.S. REP DISTRICT: (IR)	U.S. REP DISTRICT: (DFL)	U.S. REP DISTRICT: (IR)	STATE SEN DISTRICT 64: DICK COHEN (DFL)	STATE SEN DISTRICT 64: BILL RIDLEY (IR)	STATE REP DIST. 64A: KATHLEEN VELENGA (DFL)	STATE REP DIST. 64A: WARREN ANDERSON (IR)	GOVERNOR LT. GOV.: PERPICH AND JOHNSON (DFL)	GOVERNOR LT. GOV.: LUDEMAN AND SCHULSTAD (IR)	SECRETARY OF STATE: JOAN GROWE (DFL)	SECRETARY OF STATE: DON KOENIG (IR)	STATE AUDITOR: JOHN DOLLEY (DFL)	STATE AUDITOR: ARNE CARLSON (IR)	STATE TREASURER: MICHAEL GRATH (DFL)	STATE TREASURER: JOHN DREW (IR)	ATTORNEY GENERAL: HUBERT HUMPHREY III (DFL)	ATTORNEY GENERAL: LEW FREEMAN (IR)
62 RAMSEY																								
St. Paul W-1 P-21	L	338	15	176	111	52	-	-	-	-	92	63	119	37	126	45	117	39	77	76	89	54	127	36
St. Paul W-2 P- 1	L	1926	113	1120	805	230	-	-	-	-	595	425	756	216	750	316	785	225	512	481	610	355	799	219
St. Paul W-2 P- 3	L	1299	75	680	426	202	-	-	-	-	344	285	443	172	407	237	451	183	264	355	326	281	437	187
St. Paul W-2 P- 9	L	355	18	210	147	43	-	-	-	-	113	75	132	48	124	75	141	50	81	108	106	79	147	46
St. Paul W-3 P- 1	L	1851	123	733	526	159	-	-	-	-	463	206	517	140	463	193	540	144	370	282	378	254	481	128
St. Paul W-3 P- 5	L	2289	107	1278	879	270	-	-	-	-	659	468	866	253	808	406	884	277	580	557	640	496	903	262
St. Paul W-3 P- 9	L	965	44	636	450	133	-	-	-	-	280	283	403	139	386	212	421	152	257	297	278	294	451	126
St. Paul W-3 P-11	L	2589	82	1624	1133	355	-	-	-	-	771	655	981	361	967	590	1061	385	685	721	777	677	1152	330
St. Paul W-4 P-15	L	1185	53	647	464	135	-	-	-	-	350	232	428	122	415	194	453	137	309	264	356	200	474	111
St. Paul W-4 P-17	L	1227	68	687	489	158	-	-	-	-	317	306	428	172	422	232	455	168	318	297	341	250	491	141
St. Paul W-4 P-18	L	913	36	449	342	83	-	-	-	-	284	123	326	78	323	116	332	86	245	163	271	127	340	73
St. Paul W-4 P-19	L	1165	75	686	411	227	-	-	-	-	262	369	398	208	383	273	402	224	239	376	271	331	438	196
St. Paul W-4 P-20 ...	L	1480	97	497	343	120	-	-	-	-	207	239	289	145	300	162	312	136	214	221	245	183	348	105
St. Paul W-4 P-21 ...	L	893	49	489	316	125	-	-	-	-	236	208	316	116	294	160	322	126	199	227	243	174	333	98
St. Paul W-4 P-22 ...	L	1555	107	929	634	232	-	-	-	-	403	451	593	226	571	324	613	230	367	459	446	375	650	205
St. Paul W-4 P-23 ...	L	831	41	467	308	123	-	-	-	-	214	221	293	121	263	184	297	120	170	249	224	195	318	116
COUNTY: 62 TOTALS:		**20861**	**1103**	**11308**	**7784**	**2647**	**-**	**-**	**-**	**-**	**5590**	**4609**	**7288**	**2554**	**7002**	**3719**	**7586**	**2682**	**4887**	**5133**	**5601**	**4325**	**7889**	**2379**
DISTRICT: 64A TOTALS		**20861**	**1103**	**11308**	**7784**	**2647**	**-**	**-**	**-**	**-**	**5590**	**4609**	**7288**	**2554**	**7002**	**3719**	**7586**	**2682**	**4887**	**5133**	**5601**	**4325**	**7889**	**2379**
% OF VOTERS			**9.8**	**100.0**	**68.8**	**23.4**	**-**	**-**	**-**	**-**	**49.4**	**40.8**	**64.4**	**22.6**	**61.9**	**32.9**	**67.1**	**23.7**	**43.2**	**45.4**	**49.5**	**38.2**	**69.8**	**21.0**

VOTES POLLED ON: NOVEMBER 4, 1986

DISTRICT: 64B

	VOTING SYSTEM	VOTER REGISTRATION: PERSONS REGISTERED	VOTER REGISTRATION: AS OF 7 AM	VOTER REGISTRATION: PERSONS REGISTERED ON ELECTION DAY	VOTER REGISTRATION: TOTAL NUMBER OF PERSONS VOTING	U.S. REP DISTRICT 4: BRUCE VENTO (DFL)	U.S. REP DISTRICT 4: HAROLD STASSEN (IR)	U.S. REP DISTRICT (DFL)	U.S. REP DISTRICT (IR)	U.S. REP DISTRICT (DFL)	U.S. REP DISTRICT (IR)	STATE SEN DISTRICT 64: DICK COHEN (DFL)	STATE SEN DISTRICT 64: BILL RIDLEY (IR)	STATE REP DIST. 64B: HOWARD ORENSTEIN (DFL)	STATE REP DIST. 64B: BILL BATCHER (IR)	GOVERNOR LT. GOV.: PERPICH AND JOHNSON (DFL)	GOVERNOR LT. GOV.: LUDEMAN AND SCHULSTAD (IR)	SECRETARY OF STATE: JOAN GROWE (DFL)	SECRETARY OF STATE: DON KOENIG (IR)	STATE AUDITOR: JOHN DOOLEY (DFL)	STATE AUDITOR: ARNE CARLSON (IR)	STATE TREASURER: MICHAEL GRATH (DFL)	STATE TREASURER: JOHN DREW (IR)	ATTORNEY GENERAL: HUBERT HUMPHREY III (DFL)	ATTORNEY GENERAL: LEW FREEMAN (IR)
62 RAMSEY																									
St. Paul W-2 P-14	L	741	31	461	337	69	-	-	-	-	230	138	253	129	281	146	288	93	188	171	215	157	333	78
St. Paul W-3 P- 3	L	1218	66	674	451	151	-	-	-	-	406	195	392	192	433	229	427	150	324	239	343	244	487	137
St. Paul W-3 P- 6	L	1774	68	1152	652	387	-	-	-	-	466	616	491	570	576	521	638	377	348	649	367	689	686	358
St. Paul W-3 P- 7	L	1061	35	719	500	158	-	-	-	-	325	326	372	282	425	249	470	170	301	319	327	317	510	137
St. Paul W-3 P- 8	L	1076	48	720	483	167	-	-	-	-	265	389	325	330	434	255	450	179	257	354	284	361	488	162
St. Paul W-3 P-12	L	2308	141	1393	882	335	-	-	-	-	584	661	628	591	791	533	833	385	494	684	598	628	938	327
St. Paul W-3 P-13	L	1069	60	664	443	156	-	-	-	-	323	277	342	257	388	247	417	175	262	328	299	295	461	149
St. Paul W-3 P-15	L	1275	39	821	496	231	-	-	-	-	365	356	406	352	438	354	472	232	297	403	307	418	530	214
St. Paul W-3 P-16	L	672	48	415	262	94	-	-	-	-	198	150	219	158	251	135	250	92	163	175	173	175	286	82
St. Paul W-3 P-17	L	1758	69	1055	670	280	-	-	-	-	502	493	508	464	503	409	639	285	401	526	431	538	700	273
St. Paul W-3 P-19	L	1892	87	1266	776	368	-	-	-	-	598	580	628	547	685	526	763	366	420	685	478	663	829	347
St. Paul W-3 P-20 ...	L	2207	97	1463	882	420	-	-	-	-	616	699	602	685	764	633	822	446	519	728	566	746	896	418
St. Paul W-3 P-22 ...	L	1822	78	1182	767	319	-	-	-	-	562	537	615	478	703	436	753	325	494	572	523	575	810	297
St. Paul W-3 P-23 ...	L	1531	70	925	575	249	-	-	-	-	469	382	488	364	547	348	544	276	346	463	385	454	610	235
COUNTY: 62 TOTALS:		**20404**	**937**	**12910**	**8176**	**3384**	**-**	**-**	**-**	**-**	**5909**	**5799**	**6269**	**5399**	**7219**	**5021**	**7766**	**3551**	**4814**	**6296**	**5296**	**6260**	**8564**	**3214**
DISTRICT: 64B TOTALS		**20404**	**937**	**12910**	**8176**	**3384**	**-**	**-**	**-**	**-**	**5909**	**5799**	**6269**	**5399**	**7219**	**5021**	**7766**	**3551**	**4814**	**6296**	**5296**	**6260**	**8564**	**3214**
% OF VOTERS			**7.3**	**100.0**	**63.3**	**26.2**	**-**	**-**	**-**	**-**	**45.8**	**44.9**	**48.6**	**41.8**	**55.9**	**38.9**	**60.2**	**27.5**	**37.3**	**48.8**	**41.0**	**48.5**	**66.3**	**24.9**

VOTES POLLED ON: NOVEMBER 4, 1986

DISTRICT: 65A

	VOTING SYSTEM	VOTER REGISTRATION: PERSONS REGISTERED AS OF 7 A M	VOTER REGISTRATION: PERSONS REGISTERED ON ELECTION DAY	VOTER REGISTRATION: TOTAL NUMBER OF PERSONS VOTING	U.S. REP DISTRICT 4: BRUCE VENTO 170102 DFL	U.S. REP DISTRICT 4: HAROLD STASSEN 170201 IR	U.S. REP DISTRICT DFL	U.S. REP DISTRICT IR	U.S. REP DISTRICT DFL	U.S. REP DISTRICT IR	STATE SEN DISTRICT 65: DONALD MOE 185010 1 DFL	STATE SEN DISTRICT 65: MYRTLE JOHNSON 185020 1 IR	STATE REP DIST. 65A: FRED NORTON 316010 1 DFL	STATE REP DIST. 65A: EUNICE SMITH 316020 1 IR	GOVERNOR LT. GOV.: PERPICH AND JOHNSON 331010 4 DFL	GOVERNOR LT. GOV.: LUDEMAN AND SCHULSTAD 331020 3 IR	SECRETARY OF STATE: JOAN GROWE 332020 1 DFL	SECRETARY OF STATE: DON KONIG 332020 1 IR	STATE AUDITOR: JOHN DOLEY 333010 1 DFL	STATE AUDITOR: ARNE CARLSON 333020 1 IR	STATE TREASURER: MICHAEL GRATH 334010 3 DFL	STATE TREASURER: JOHN DREW 334020 2 IR	ATTORNEY GENERAL: HUBERT HUMPHREY III 335010 3 DFL	ATTORNEY GENERAL: LEW FREEMAN 335020 3 IR
62 RAMSEY																								
St. Paul W-1 P- 3	L	940	22	345	273	45	-	-	-	-	197	68	231	53	245	85	245	58	210	87	211	85	277	35
St. Paul W-1 P- 4	L	796	36	279	222	46	-	-	-	-	161	59	177	49	192	75	200	44	167	70	174	54	215	40
St. Paul W-1 P- 6	L	505	25	212	148	42	-	-	-	-	110	50	110	35	139	64	134	40	105	55	117	47	151	35
St. Paul W-1 P- 8	L	846	12	354	280	46	-	-	-	-	187	70	220	47	257	78	265	52	220	90	237	71	281	40
St. Paul W-1 P- 9	L	948	34	421	335	62	-	-	-	-	214	86	263	61	294	107	286	68	239	119	257	99	324	59
St. Paul W-1 P-12	L	559	21	171	121	35	-	-	-	-	84	47	89	43	114	50	119	27	94	54	102	40	122	34
St. Paul W-1 P-13	L	710	9	277	239	14	-	-	-	-	196	23	222	11	237	16	231	11	195	28	197	22	233	25
St. Paul W-1 P-14	L	546	17	170	140	14	-	-	-	-	108	21	132	10	142	17	139	14	110	30	113	20	138	23
St. Paul W-1 P-15	L	453	7	113	97	9	-	-	-	-	79	10	87	7	102	7	101	4	85	13	88	8	94	15
St. Paul W-1 P-16	L	555	30	221	163	34	-	-	-	-	124	38	131	33	158	46	162	29	129	46	137	34	168	27
St. Paul W-1 P-17	L	1193	46	577	419	121	-	-	-	-	330	133	363	130	386	152	416	106	293	211	336	157	428	104
St. Paul W-1 P-18	L	1068	44	395	323	40	-	-	-	-	270	44	298	34	328	37	333	31	260	65	262	48	315	50
St. Paul W-1 P-19	L	1160	38	394	313	44	-	-	-	-	265	59	290	46	308	56	318	36	250	86	269	57	302	62
St. Paul W-1 P-20 ...	L	942	51	397	280	78	-	-	-	-	238	87	250	73	277	94	275	69	194	136	222	103	299	60
St. Paul W-1 P-22 ...	L	957	74	426	317	85	-	-	-	-	270	96	296	83	308	99	311	86	224	141	249	107	312	71
St. Paul W-1 P-23 ...	L	2720	182	1040	809	201	-	-	-	-	705	209	754	168	733	230	822	168	579	370	661	259	764	174
St. Paul W-2 P- 5	L	133	10	59	42	12	-	-	-	-	37	11	31	16	37	18	42	11	25	26	34	19	47	6
COUNTY: 62 TOTALS:		**15031**	**658**	**5851**	**4521**	**928**	**-**	**-**	**-**	**-**	**3575**	**1111**	**3944**	**899**	**4257**	**1231**	**4399**	**854**	**3379**	**1627**	**3666**	**1230**	**4470**	**860**
DISTRICT: 65A TOTALS		**15031**	**658**	**5851**	**4521**	**928**	**-**	**-**	**-**	**-**	**3575**	**1111**	**3944**	**899**	**4257**	**1231**	**4399**	**854**	**3379**	**1627**	**3666**	**1230**	**4470**	**860**
% OF VOTERS			**11.2**	**100.0**	**77.3**	**15.9**	**-**	**-**	**-**	**-**	**61.1**	**19.0**	**67.4**	**15.4**	**72.8**	**21.0**	**75.2**	**14.6**	**57.8**	**27.8**	**62.7**	**21.0**	**76.4**	**14.7**

VOTES POLLED ON: NOVEMBER 4, 1986

DISTRICT: 65B

		VOTER REGISTRATION			U.S. REP DISTRICT 4		U.S. REP DISTRICT		U.S. REP DISTRICT		STATE SEN DISTRICT 65		STATE REP DIST. 65B		GOVERNOR LT. GOV.		SECRETARY OF STATE		STATE AUDITOR		STATE TREASURER		ATTORNEY GENERAL	
	VOTING SYSTEM	PERSONS REGISTERED	PERSONS REGISTERED ON AS OF 7 A M	TOTAL NUMBER OF ELECTION DAY PERSONS VOTING	BRUCE VENTO 17010102 DFL	HAROLD STASSEN 17020201 IR					DONALD MONE 18501001 DFL	MYRTLE JOHNSON 18502001 IR	SANDY PAPAS 31010102 DFL		PERPICH AND JOHNSON 33101004 DFL	LUDEMAN AND SCHULSTAD 33102003 IR	JOAN GROWE 33202001 DFL	DON KONIG 33202001 IR	JOHN DOLEY 33301001 DFL	ARNE CARLSON 33302001 IR	MICHAEL GRATH 33401003 DFL	JOHN DREW 33402002 IR	HUBERT HUMPHREY III 33501003 DFL	LEW FREEMAN 33502002 IR
62 RAMSEY																								
St. Paul W-1 P-11	L	97	13	53	36	14	-	-	-	-	37	9	31	-	37	11	36	9	21	22	26	16	34	14
St. Paul W-2 P- 4	L	1666	108	769	492	233	-	-	-	-	461	192	505	-	480	244	532	184	339	365	413	276	508	196
St. Paul W-2 P- 6	L	1085	31	544	354	135	-	-	-	-	251	165	292	-	326	174	347	122	250	190	272	159	367	122
St. Paul W-2 P- 7	L	485	44	279	210	47	-	-	-	-	156	60	184	-	198	66	207	44	150	88	161	64	207	43
St. Paul W-2 P- 8	L	1114	27	460	366	63	-	-	-	-	231	120	317	-	320	116	332	75	261	120	271	104	385	49
St. Paul W-2 P-10	L	943	42	500	397	65	-	-	-	-	294	105	356	-	355	124	376	71	277	146	338	96	406	55
St. Paul W-2 P-11	L	1470	57	657	477	134	-	-	-	-	327	168	439	-	441	191	453	131	341	230	375	182	472	128
St. Paul W-2 P-12	L	1577	63	673	494	112	-	-	-	-	382	147	435	-	484	152	478	102	366	191	388	160	514	93
St. Paul W-2 P-13	L	637	23	308	148	135	-	-	-	-	100	143	124	-	132	163	142	109	86	173	104	157	152	114
St. Paul W-2 P-15	L	1189	29	665	534	88	-	-	-	-	363	170	442	-	460	171	469	115	368	201	387	161	526	89
St. Paul W-2 P-16	L	877	18	463	363	62	-	-	-	-	260	105	318	-	333	108	323	65	261	119	287	93	363	59
St. Paul W-2 P-17	L	1184	23	479	367	67	-	-	-	-	257	106	336	-	323	136	346	81	260	153	299	98	376	66
St. Paul W-2 P-18	L	884	18	318	239	40	-	-	-	-	174	51	211	-	233	64	238	35	180	74	193	53	258	33
St. Paul W-2 P-19	L	1149	30	483	341	103	-	-	-	-	250	125	318	-	315	142	338	89	252	164	290	113	351	79
St. Paul W-2 P-20 ...	L	1017	41	525	361	129	-	-	-	-	257	158	347	-	321	169	345	114	260	198	296	153	380	102
St. Paul W-2 P-21 ...	L	826	33	409	303	69	-	-	-	-	212	108	269	-	262	132	288	81	201	156	230	117	306	69
St. Paul W-2 P-22 ...	L	1166	39	610	423	137	-	-	-	-	318	152	398	-	372	213	420	134	293	244	341	176	424	131
COUNTY: 62 TOTALS:		**17366**	**639**	**8195**	**5905**	**1633**	**-**	**-**	**-**	**-**	**4330**	**2084**	**5322**	**-**	**5392**	**2376**	**5670**	**1561**	**4166**	**2834**	**4671**	**2178**	**6029**	**1442**
DISTRICT: 65B TOTALS		**17366**	**639**	**8195**	**5905**	**1633**	**-**	**-**	**-**	**-**	**4330**	**2084**	**5322**	**-**	**5392**	**2376**	**5670**	**1561**	**4166**	**2834**	**4671**	**2178**	**6029**	**1442**
% OF VOTERS			**7.8**	**100.0**	**72.1**	**19.9**	**-**	**-**	**-**	**-**	**52.8**	**25.4**	**64.9**	**-**	**65.8**	**29.0**	**69.2**	**19.0**	**50.8**	**34.6**	**57.0**	**26.6**	**73.6**	**17.6**

VOTES POLLED ON: NOVEMBER 4, 1986

DISTRICT: 66A

	VOTING SYSTEM	VOTER REGISTRATION: PERSONS REGISTERED AS OF 7 A M	VOTER REGISTRATION: PERSONS REGISTERED ON ELECTION DAY	VOTER REGISTRATION: TOTAL NUMBER OF PERSONS VOTING	U.S. REP DISTRICT 4 BRUCE VENTO 1070102 DFL	U.S. REP DISTRICT 4 HAROLD STASSEN 1070201 IR	U.S. REP DISTRICT DFL	U.S. REP DISTRICT IR	U.S. REP DISTRICT DFL	U.S. REP DISTRICT IR	STATE SEN DISTRICT 66 GENE WALDORF 1860101 DFL	STATE SEN DISTRICT 66 IR	STATE REP DIST. 66A TOM OSTHOFF 3180101 DFL	STATE REP DIST. 66A A. L. LAFONTAINE 3180201 IR	GOVERNOR LT. GOV. PERPICH AND JOHNSON 3310104 DFL	GOVERNOR LT. GOV. LUDEMAN AND SCHULSTAD 3310203 IR	SECRETARY OF STATE JOAN GROWE 3320201 DFL	SECRETARY OF STATE DON KOENIG 3320201 IR	STATE AUDITOR JOHN DOLEY 3330101 DFL	STATE AUDITOR ARNE CARLSON 3330201 IR	STATE TREASURER MICHAEL GRATH 3340103 DFL	STATE TREASURER JOHN DREW 3340202 IR	ATTORNEY GENERAL HUBERT HUMPHREY III 3350103 DFL	ATTORNEY GENERAL LEW FREEMAN 3350202 IR
62 RAMSEY																								
St. Paul W-1 P- 2	L	1299	51	720	545	113	-	-	-	-	392	-	435	85	498	185	511	115	379	220	427	173	576	91
St. Paul W-1 P- 5	L	168	6	76	50	21	-	-	-	-	35	-	43	14	49	25	50	15	38	27	38	21	56	14
St. Paul W-1 P-10	L	405	7	153	130	13	-	-	-	-	97	-	110	8	117	29	120	19	90	41	103	22	129	15
St. Paul W-4 P- 1	L	177	15	121	83	28	-	-	-	-	67	-	70	25	63	52	74	36	42	65	57	47	84	27
St. Paul W-5 P- 1	L	1124	52	667	445	174	-	-	-	-	356	-	358	157	355	295	402	189	231	351	302	256	459	154
St. Paul W-5 P- 2	L	1158	45	810	539	213	-	-	-	-	428	-	509	178	465	315	501	237	319	412	396	319	557	204
St. Paul W-5 P- 4	L	725	32	377	290	61	-	-	-	-	234	-	260	51	253	110	263	75	191	133	217	101	290	60
St. Paul W-5 P- 5	L	1081	57	590	420	130	-	-	-	-	363	-	384	112	345	222	380	141	260	246	317	180	426	114
St. Paul W-5 P- 6	L	1659	89	742	560	120	-	-	-	-	474	-	528	113	469	251	500	153	388	246	420	196	562	116
St. Paul W-5 P- 7	L	924	52	480	379	64	-	-	-	-	301	-	340	55	338	119	340	79	264	142	292	107	386	65
St. Paul W-5 P-11	L	2167	72	1413	1000	315	-	-	-	-	776	-	896	281	796	557	870	383	579	646	718	480	991	298
St. Paul W-5 P-12	L	684	37	393	283	89	-	-	-	-	251	-	261	68	244	133	272	86	208	130	225	112	291	76
St. Paul W-5 P-13	L	989	40	585	473	75	-	-	-	-	370	-	444	61	421	146	424	90	338	161	362	117	473	71
St. Paul W-5 P-14	L	1480	78	796	564	170	-	-	-	-	448	-	506	139	503	252	524	171	399	289	445	226	577	142
St. Paul W-5 P-15	L	580	27	305	216	60	-	-	-	-	163	-	192	50	206	83	207	64	150	100	162	75	222	61
St. Paul W-5 P-16	L	796	25	414	331	60	-	-	-	-	265	-	302	51	272	123	298	75	228	126	257	97	339	48
St. Paul W-5 P-17	L	627	34	295	218	46	-	-	-	-	192	-	199	46	196	77	220	44	185	72	186	68	230	43
St. Paul W-5 P-18	L	1055	34	480	381	69	-	-	-	-	303	-	336	58	340	111	350	75	288	122	325	81	378	62
COUNTY: 62 TOTALS:		**17098**	**753**	**9417**	**6907**	**1821**	**-**	**-**	**-**	**-**	**5515**	**-**	**6173**	**1552**	**5930**	**3085**	**6306**	**2047**	**4577**	**3529**	**5249**	**2678**	**7026**	**1661**
DISTRICT: 66A TOTALS		**17098**	**753**	**9417**	**6907**	**1821**	**-**	**-**	**-**	**-**	**5515**	**-**	**6173**	**1552**	**5930**	**3085**	**6306**	**2047**	**4577**	**3529**	**5249**	**2678**	**7026**	**1661**
% OF VOTERS			**8.0**	**100.0**	**73.3**	**19.3**	**-**	**-**	**-**	**-**	**58.6**	**-**	**65.6**	**16.5**	**63.0**	**32.8**	**67.0**	**21.7**	**48.6**	**37.5**	**55.7**	**28.4**	**74.6**	**17.6**

VOTES POLLED ON: NOVEMBER 4, 1986

DISTRICT: 66B

	VOTING SYSTEM	VOTER REGISTRATION: PERSONS REGISTERED AS OF 7 A M	VOTER REGISTRATION: PERSONS REGISTERED ON ELECTION DAY	VOTER REGISTRATION: TOTAL NUMBER OF PERSONS VOTING	U.S. REP DISTRICT 4: BRUCE VENTO 1070102 DFL	U.S. REP DISTRICT 4: HAROLD STASSEN 1070201 IR	U.S. REP DISTRICT: DFL	U.S. REP DISTRICT: IR	U.S. REP DISTRICT: DFL	U.S. REP DISTRICT: IR	STATE SEN DISTRICT 66: GENE WALDORF 1860101 DFL	STATE SEN DISTRICT 66: IR	STATE REP DIST. 66B: RICH O'CONNOR 3190101 DFL	STATE REP DIST. 66B: BOB FERDERER 3190201 IR	GOVERNOR LT. GOV.: PERPICH AND JOHNSON 3310104 DFL	GOVERNOR LT. GOV.: LUDEMAN AND SCHULSTAD 3310203 IR	SECRETARY OF STATE: JOAN GROWE 3320201 DFL	SECRETARY OF STATE: DON KOENIG 3320201 IR	STATE AUDITOR: JOHN DOOLEY 3330101 DFL	STATE AUDITOR: ARNE CARLSON 3330201 IR	STATE TREASURER: MICHAEL GRATH 3340103 DFL	STATE TREASURER: JOHN DREW 3340202 IR	ATTORNEY GENERAL: HUBERT HUMPHREY III 3350103 DFL	ATTORNEY GENERAL: LEW FREEMAN 3350202 IR
62 RAMSEY																								
St. Paul W-5 P- 8	L	403	9	143	106	17	-	-	-	-	86	-	77	38	93	39	97	25	76	40	83	33	103	23
St. Paul W-5 P- 9	L	1765	94	888	613	215	-	-	-	-	495	-	403	409	492	364	549	237	387	396	443	311	600	221
St. Paul W-5 P-19	L	1027	48	423	337	57	-	-	-	-	277	-	263	122	284	113	316	73	237	135	260	106	338	58
St. Paul W-5 P-20 ...	L	558	25	269	216	42	-	-	-	-	166	-	174	66	178	74	199	45	162	73	172	64	206	38
St. Paul W-5 P-21 ...	L	1252	59	650	501	101	-	-	-	-	395	-	358	241	404	208	457	119	333	220	384	150	509	100
St. Paul W-6 P- 1	L	1459	65	964	644	249	-	-	-	-	499	-	368	514	468	442	545	281	345	498	419	383	623	270
St. Paul W-6 P- 2	L	1326	51	769	530	181	-	-	-	-	492	-	318	396	419	324	458	212	293	379	365	294	521	180
St. Paul W-6 P- 3	L	590	17	390	247	105	-	-	-	-	216	-	164	189	200	165	239	97	142	186	173	142	245	95
St. Paul W-6 P- 7	L	692	36	393	333	56	-	-	-	-	270	-	216	138	253	121	285	69	216	133	241	97	298	68
St. Paul W-6 P- 8	L	1143	60	650	507	96	-	-	-	-	433	-	349	229	394	220	440	138	339	228	374	181	487	111
St. Paul W-6 P-12	L	859	38	451	350	84	-	-	-	-	305	-	241	164	276	157	308	97	220	175	253	138	329	84
St. Paul W-6 P-14	L	800	26	337	257	50	-	-	-	-	221	-	219	86	234	80	247	49	198	81	215	61	258	42
St. Paul W-6 P-15	L	649	19	263	192	55	-	-	-	-	166	-	151	85	165	85	178	57	135	95	163	64	192	49
St. Paul W-6 P-16	L	1053	56	511	413	54	-	-	-	-	384	-	327	141	355	130	362	83	313	116	334	94	405	69
St. Paul W-7 P- 3	L	831	29	346	294	31	-	-	-	-	221	-	217	96	259	58	261	44	214	71	236	45	274	39
COUNTY: 62 TOTALS:		**14407**	**632**	**7447**	**5540**	**1393**	**-**	**-**	**-**	**-**	**4626**	**-**	**3845**	**2914**	**4474**	**2580**	**4941**	**1626**	**3610**	**2826**	**4115**	**2163**	**5388**	**1447**
DISTRICT: 66B TOTALS		**14407**	**632**	**7447**	**5540**	**1393**	**-**	**-**	**-**	**-**	**4626**	**-**	**3845**	**2914**	**4474**	**2580**	**4941**	**1626**	**3610**	**2826**	**4115**	**2163**	**5388**	**1447**
% OF VOTERS			**8.5**	**100.0**	**74.4**	**18.7**	**-**	**-**	**-**	**-**	**62.1**	**-**	**51.6**	**39.1**	**60.1**	**34.6**	**66.3**	**21.8**	**48.5**	**37.9**	**55.3**	**29.0**	**72.4**	**19.4**

VOTES POLLED ON: NOVEMBER 4, 1986

DISTRICT: 67A

	VOTING SYSTEM	VOTER REGISTRATION: PERSONS REGISTERED	VOTER REGISTRATION: PERSONS REGISTERED ON ELECTION DAY	VOTER REGISTRATION: TOTAL NUMBER OF PERSONS VOTING	U.S. REP DISTRICT 4: BRUCE VENTO (DFL)	U.S. REP DISTRICT 4: HAROLD STASSEN (IR)	U.S. REP DISTRICT (DFL)	U.S. REP DISTRICT (IR)	U.S. REP DISTRICT (DFL)	U.S. REP DISTRICT (IR)	STATE SEN DISTRICT 67: MARILYN LANTRY (DFL)	STATE SEN DISTRICT 67: ART SIDNER (IR)	STATE REP DIST. 67A: RANDY KELLY (DFL)	STATE REP DIST. 67A: DAVID HELBERG (IR)	GOVERNOR LT. GOV.: PERPICH AND JOHNSON (DFL)	GOVERNOR LT. GOV.: LUDEMAN AND SCHULSTAD (IR)	SECRETARY OF STATE: JOAN GROWE (DFL)	SECRETARY OF STATE: DON KOENIG (IR)	STATE AUDITOR: JOHN DOLEY (DFL)	STATE AUDITOR: ARNE CARLSON (IR)	STATE TREASURER: MICHAEL MCGRATH (DFL)	STATE TREASURER: JOHN DREW (IR)	ATTORNEY GENERAL: HUBERT HUMPHREY III (DFL)	ATTORNEY GENERAL: LEW FREEMAN (IR)
62 RAMSEY																								
St. Paul W-6 P- 4	L	1025	35	571	432	105	-	-	-	-	360	116	370	128	325	223	360	151	257	240	298	190	397	129
St. Paul W-6 P- 5	L	1316	31	832	645	136	-	-	-	-	548	117	590	135	562	239	596	136	429	283	486	193	646	117
St. Paul W-6 P- 6	L	772	18	493	380	80	-	-	-	-	331	87	362	97	323	154	351	94	248	188	304	123	382	77
St. Paul W-6 P- 9	L	1581	55	786	605	123	-	-	-	-	509	119	550	135	502	246	566	98	387	283	451	195	595	113
St. Paul W-6 P-10	L	1353	32	809	625	147	-	-	-	-	530	147	556	172	495	288	559	161	383	325	446	231	592	152
St. Paul W-6 P-11	L	1434	30	849	645	140	-	-	-	-	545	155	595	168	525	291	598	163	418	313	495	235	645	149
St. Paul W-6 P-13	L	824	20	533	421	81	-	-	-	-	375	74	395	78	338	178	382	106	270	199	317	140	403	93
St. Paul W-6 P-17	L	926	39	382	300	62	-	-	-	-	270	60	268	65	251	109	282	69	222	114	237	94	290	67
St. Paul W-6 P-18	L	923	36	308	229	55	-	-	-	-	195	55	210	51	203	95	210	64	160	100	174	87	219	58
St. Paul W-6 P-19	L	1426	45	674	537	102	-	-	-	-	490	102	517	96	439	212	505	122	382	228	451	150	537	101
St. Paul W-6 P-20 ...	L	978	42	534	416	78	-	-	-	-	349	91	364	96	336	176	371	112	292	178	328	138	408	101
St. Paul W-7 P- 1	L	759	20	361	277	53	-	-	-	-	236	48	237	59	235	109	243	61	185	112	213	84	278	50
St. Paul W-7 P- 2	L	1459	50	804	638	125	-	-	-	-	548	126	587	131	527	240	551	164	443	265	491	206	614	132
St. Paul W-7 P- 4	L	559	25	251	187	55	-	-	-	-	163	55	155	59	170	77	167	54	131	94	149	65	193	43
St. Paul W-7 P- 6	L	622	20	302	239	47	-	-	-	-	215	46	205	47	188	103	217	56	159	109	183	85	235	54
COUNTY: 62 TOTALS:		**15957**	**498**	**8489**	**6576**	**1389**	**-**	**-**	**-**	**-**	**5664**	**1398**	**5961**	**1517**	**5419**	**2740**	**5958**	**1611**	**4366**	**3031**	**5023**	**2216**	**6434**	**1436**
DISTRICT: 67A TOTALS		**15957**	**498**	**8489**	**6576**	**1389**	**-**	**-**	**-**	**-**	**5664**	**1398**	**5961**	**1517**	**5419**	**2740**	**5958**	**1611**	**4366**	**3031**	**5023**	**2216**	**6434**	**1436**
% OF VOTERS			**5.9**	**100.0**	**77.5**	**16.4**	**-**	**-**	**-**	**-**	**66.7**	**16.5**	**70.2**	**17.9**	**63.8**	**32.3**	**70.2**	**19.0**	**51.4**	**35.7**	**59.2**	**26.1**	**75.8**	**16.9**

VOTES POLLED ON: NOVEMBER 4, 1986

DISTRICT: 67B

	VOTING SYSTEM	VOTER REGISTRATION: PERSONS REGISTERED AS OF 7 A M	PERSONS REGISTERED ON ELECTION DAY	TOTAL NUMBER OF PERSONS VOTING	U.S. REP DISTRICT 4: BRUCE VENTO 1701 02 DFL	HAROLD STASSEN 1070201 IR	U.S. REP DISTRICT DFL	IR	U.S. REP DISTRICT DFL	IR	STATE SEN DISTRICT 67: MARILYN LANTRY 1870101 DFL	ART SIDNER 1870201 IR	STATE REP DIST. 67B: STEVE TRIMBLE 321 01 02 DFL	PHIL KINKIE 321 02 01 IR	GOVERNOR LT. GOV.: PERPICH AND JOHNSON 311 01 04 DFL	LUDEMAN AND SCHULSTAD 311 02 03 IR	SECRETARY OF STATE: JOAN GROWE 332 02 01 DFL	DON KOENIG 332 02 01 IR	STATE AUDITOR: JOHN DOLEY 333 01 01 DFL	ARNE CARLSON 333 02 01 IR	STATE TREASURER: MICHAEL GRATH 334 01 03 DFL	JOHN DREW 334 02 02 IR	ATTORNEY GENERAL: HUBERT HUMPHREY III 335 01 03 DFL	LEW FREEMAN 335 02 02 IR
62 RAMSEY																								
St. Paul W-7 P- 5	L	2042	72	1006	739	160	-	-	-	-	717	137	606	271	634	308	728	175	515	354	591	255	776	146
St. Paul W-7 P- 7	L	1068	31	651	503	91	-	-	-	-	433	106	360	207	422	205	453	133	304	261	374	177	496	107
St. Paul W-7 P- 8	L	1275	56	727	546	118	-	-	-	-	483	132	398	253	437	253	490	161	321	303	396	212	542	127
St. Paul W-7 P- 9	L	1114	49	677	502	123	-	-	-	-	444	126	345	256	413	230	452	153	314	179	365	198	515	111
St. Paul W-7 P-10	L	1500	92	727	500	178	-	-	-	-	455	195	344	318	401	306	465	214	301	357	357	293	497	188
St. Paul W-7 P-11	L	1364	60	605	474	75	-	-	-	-	429	82	399	135	404	173	436	109	319	200	361	138	461	90
St. Paul W-7 P-13	L	1002	36	592	455	85	-	-	-	-	398	83	354	164	379	183	400	106	297	193	344	136	444	91
St. Paul W-7 P-14	L	930	51	475	366	82	-	-	-	-	319	80	289	141	293	160	325	101	241	173	272	127	355	81
St. Paul W-7 P-15	L	1121	43	628	437	131	-	-	-	-	400	126	303	262	372	222	417	155	279	263	324	215	461	121
St. Paul W-7 P-16	L	1661	95	814	591	166	-	-	-	-	513	175	423	299	485	299	540	185	388	332	442	253	575	166
St. Paul W-7 P-17	L	2018	153	1126	703	311	-	-	-	-	620	355	456	540	566	517	674	334	406	589	494	469	732	312
St. Paul W-7 P-18	L	1280	62	607	382	192	-	-	-	-	328	211	248	312	286	302	331	231	232	326	261	275	375	182
COUNTY: 62 TOTALS:		**16375**	**800**	**8635**	**6198**	**1712**	**-**	**-**	**-**	**-**	**5539**	**1808**	**4525**	**3158**	**5092**	**3158**	**5711**	**2057**	**3917**	**3530**	**4581**	**2748**	**6229**	**1722**
DISTRICT: 67B TOTALS		**16375**	**800**	**8635**	**6198**	**1712**	**-**	**-**	**-**	**-**	**5539**	**1808**	**4525**	**3158**	**5092**	**3158**	**5711**	**2057**	**3917**	**3530**	**4581**	**2748**	**6229**	**1722**
% OF VOTERS			**9.3**	**100.0**	**71.8**	**19.8**	**-**	**-**	**-**	**-**	**64.1**	**20.9**	**52.4**	**36.6**	**59.0**	**36.6**	**66.1**	**23.8**	**45.4**	**40.9**	**53.1**	**31.8**	**72.1**	**19.9**

Minnesota Voter Turnout Patterns

1982 through 1986

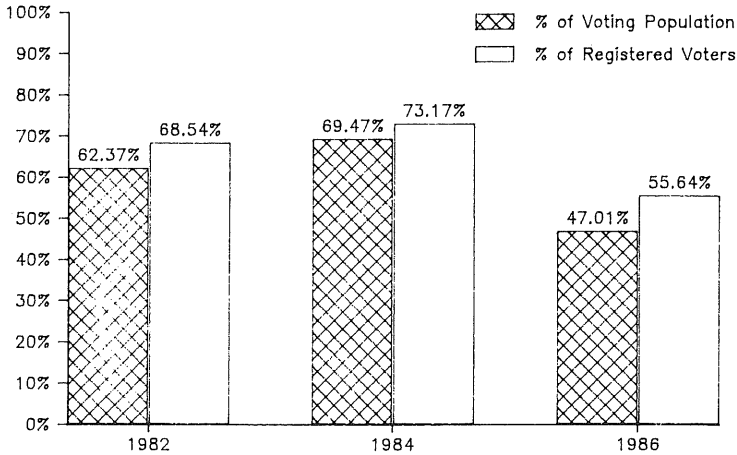

DATA SOURCES:

Voter Population Figures From U.S. Census Bureau Report P–20
Voter Turnout and Registered Voter Figures From 1982, 1984, and 1986 General Election Returns (Registered Voters = Registered as of 7 AM + Registered on Election Day)

1986 Gubernatorial Race

Votes for Minor Parties

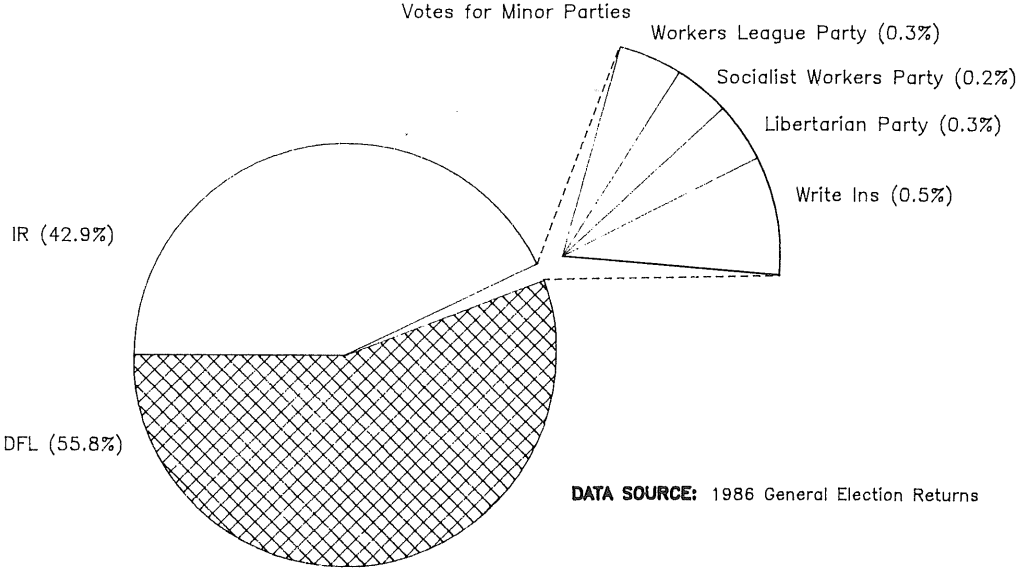

DATA SOURCE: 1986 General Election Returns