


MINNESOTA DNR Trails and Waterways



MN DEPT. OF NATURAL RESOURCES
3 0318 00001 0496

Box 52, 500 Lafayette Rd., St. Paul, MN. 55146

This document is made available electronically by the Minnesota Legislative Reference Library as part of an ongoing digital archiving project. <http://www.leg.state.mn.us/lrl/lrl.asp>
(Funding for document digitization was provided, in part, by a grant from the Minnesota Historical & Cultural Heritage Program.)

Registry of Recreational Trail Mileages

(pursuant to MN.Stat.85.017)

LIBRARY
Dept of Natural Resources
500 Lafayette Road
St. Paul, MN 55155-4021

DNR
GV
199.42
.M6
R43
1985

July 1, 1985

TABLE OF CONTENTS

	<u>Page</u>
INTRODUCTION AND EXPLANATORY NOTES	i
TRAIL ADMINISTRATION CATEGORIES	ii
COUNTIES INDEXED BY DNR REGION	iv
COUNTY MAP SHEET INVENTORY SYSTEM	v
REGISTRY OF RECREATIONAL TRAIL MILEAGES BY DNR REGION	
Region I - Bemidji	1
Region II - Grand Rapids	5
Region III - Brainerd	12
Region IV - New Ulm	18
Region V - Rochester	21
Region VI - Saint Paul	25
SUMMARY OF REGISTRY BY ADMINISTRATIVE UNIT	33
SUMMARY OF REGISTRY BY DNR REGION	34
SUMMARY OF PRIVATE TRAIL MILES BY DNR REGION	35

7/16/87, Abt in

INTRODUCTION

This trail mileage registry is mandated under MN Stat. 85.017 which states: "The Commissioner of Natural Resources shall compile and maintain a current registry of cross-country skiing, hiking, horseback riding and snowmobiling trails in the state and shall publish and distribute the information . . ." It is a product of a comprehensive update of the State Comprehensive Outdoor Recreation Plan (SCORP) data system for public trails.

This registry is intended primarily as a comprehensive listing. It is a more comprehensive listing than that which may appear in tourism publications. This is because, for a variety of reasons, some administrators have chosen not to promote the trails under their control. The registry, however, is not a fully detailed listing of all available information on the system. The information selected may be useful for allocation of funds and planning/management purposes as well as for recreation/tourism promotion when deemed appropriate by the administrator.

The private trail miles (by DNR Region) have been included for the sake of completeness. This listing is in great need of updating. This record was primarily compiled in the mid-1970s and it is not feasible for the Department of Natural Resources (DNR) to keep this category current.

EXPLANATORY NOTES

Trail - any continuous pathway intended for recreational use for a period of time (all or part of the year). Recreational uses include hiking, skiing, interpretation, hunting, horseback riding, biking, dogsledding and snowmobiling. A trail does not include road shoulders (i.e., bikeways) which do not provide a physical separation for the recreationist. However, some roads (i.e., in parks and forests) become trails in winter when they are designated exclusively for either snowmobiling or cross-country skiing.

The data used for the trail registry is stored in the RECFAC database on the Prime Computer at the Planning (Land Management) Information Center in Saint Paul. Since December, 1981, nearly all public trails in this file have been updated. Most snowmobile and cross-country ski trails have been updated since August, 1984. The date of information for each trail segment on the system is reported in the extreme right column on those listings showing individual trails.

TRAIL ADMINISTRATION CATEGORIES

The administrator has the authority to execute and/or arrange for any of the following: acquisition, development, maintenance and management of the facility.

Various trail administrators:

Federal;

U.S. Forest Service (part of the U.S. Department of Agriculture) - managed within statutory boundaries.

U.S. Fish & Wildlife (part of the U.S. Department of the Interior) - managed within units of National Wildlife Refuges.

U.S. Fish & Wildlife (part of the U.S. Department of the Interior) - managed within units of National Waterfowl Production Areas.

National Park Service (part of the U.S. Department of the Interior) - managed within National Parks.

U.S. Army Corps of Engineers (part of the U.S. Department of Defense; Army Corps, COE, ACE) - managed within Federal water reservoir boundaries.

State (Department of Natural Resources);

Division of Forestry - managed inside statutory State Forest boundaries.

Division of Forestry Outside - managed outside statutory State Forest boundaries.

Division of Fish & Wildlife - managed inside statutory Wildlife Management Areas or Scientific and Natural Areas.

Trails & Waterways Unit - managed "State Trail" as defined by statute.

Division of Parks & Recreation - State Park managed trails.

County;

County Government - managed by a county government including county forestry, public works, or park departments.

County Government (GIA)* - managed by a county government with the aid of the DNR's Trails Assistance Program.

Hennepin County Park Reserve District - managed by the HCPRD, within its boundaries.

Hennepin County Park Reserve District (HCPRD) (GIA)* - managed by the HCPRD, within its boundaries, with the aid of the DNR's Trails Assistance Program.

City;

Minor Civil Division - managed by a local government, including townships, city highway/parkway departments, or other city public works or parks departments.

Minor Civil Division (GIA)* - managed by a local government with the aid of the DNR's Trails Assistance Program.

TRAIL ADMINISTRATION CATEGORIES - Continued

Other;

- MN Historical Society - managed as part of a state historical site.
- MN Department of Transportation - managed as part of a state highway development.
- Minnesota Zoo - managed as an extension of the Zoo's programs.
- University of Minnesota - managed as part of the University's educational program.
- State Community Colleges - managed as part of the College's educational program.
- Other State - managed by other state agencies, specifically the Iron Range Resources Rehabilitation Board (IRRRB).
- School District - managed as part of a public school system.

Private;**

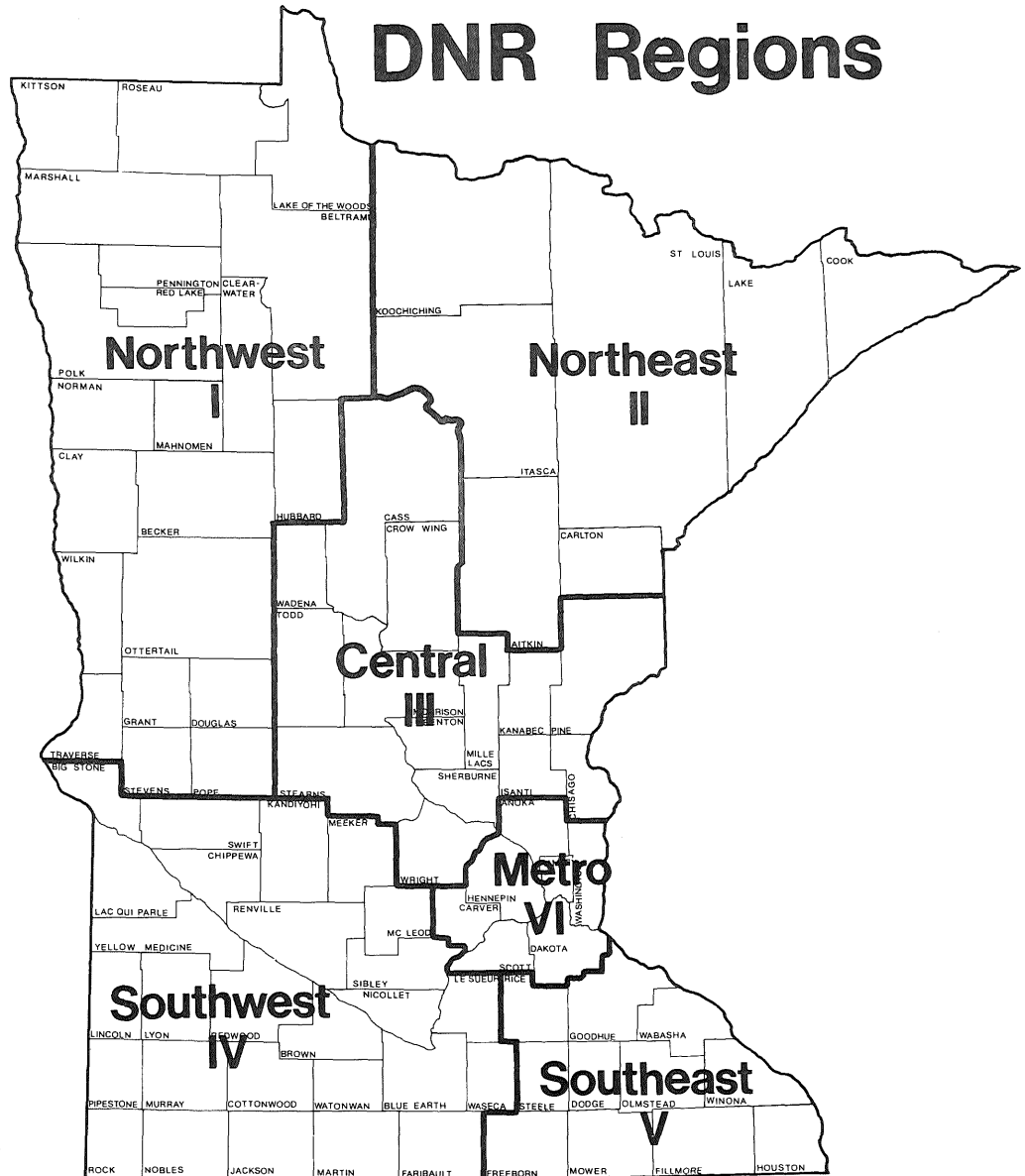
- Various Private - managed by private entities, including church organizations, individuals, or other profit or non-profit corporations.

(*) Grants-In-Aid (GIA) trails are single use trails built by local people, generally on privately owned land, sponsored by a local government, and funded by the DNR through its Trails Assistance Program. The Program is used to develop and maintain cross-country skiing and/or snowmobiling trails. Any other use of these trails is incidental, and in certain instances is prohibited.

(**) This category has only been summarized. The individual trail listings are in great need of updating.

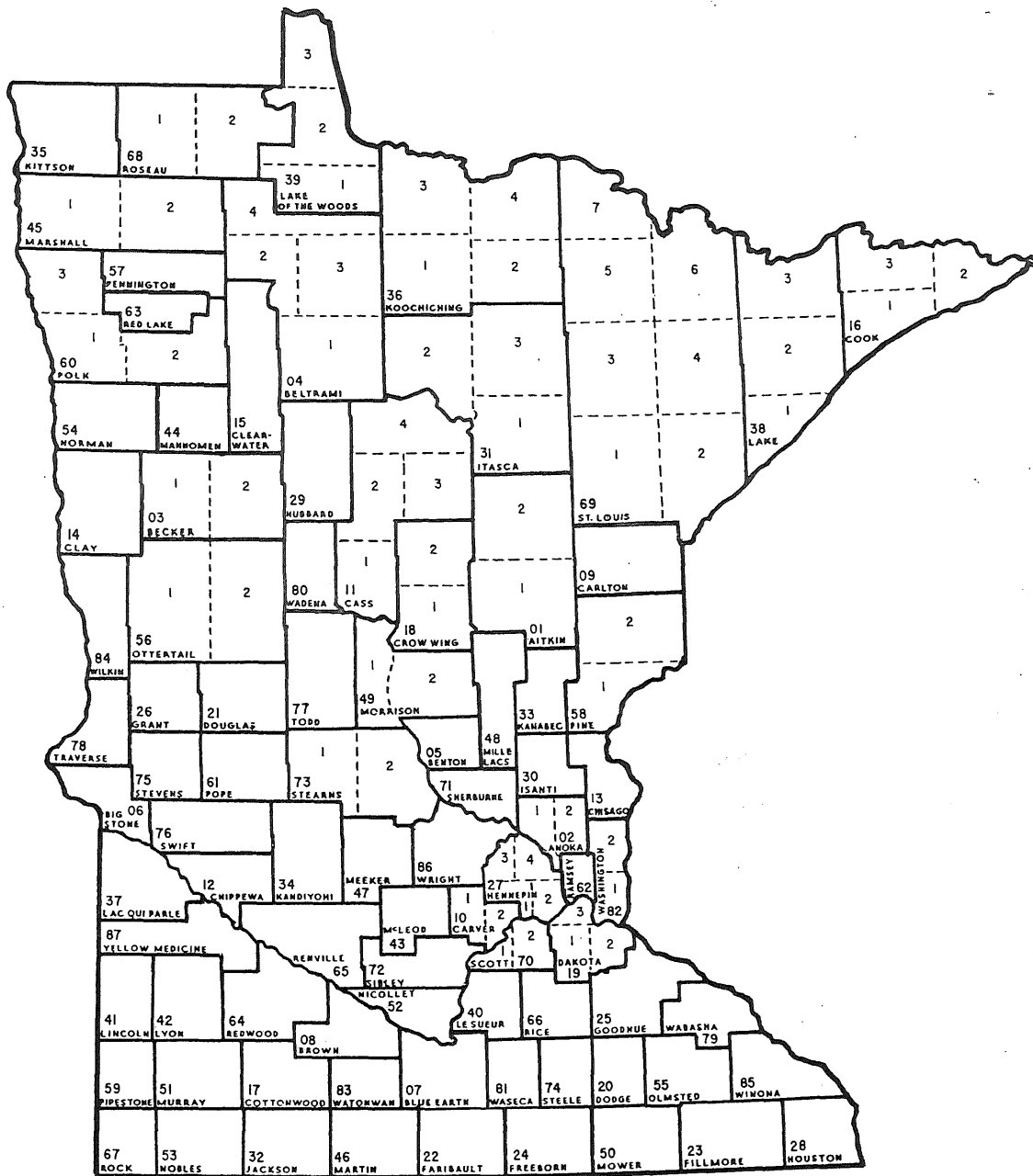
COUNTIES INDEXED BY DNR REGION

<u>DNR REGION</u>	<u>COUNTY NAME</u>	<u>DNR REGION</u>	<u>COUNTY NAME</u>
II	Aitkin	I	Marshall
VI	Anoka	IV	Martin
I	Becker	IV	Meeker
I	Beltrami	III	Mille Lacs
III	Benton	III	Morrison
IV	Big Stone	V	Mower
IV	Blue Earth	IV	Murray
IV	Brown	IV	Nicollet
II	Carlton	IV	Nobles
VI	Carver	I	Norman
III	Cass	V	Olmsted
IV	Chippewa	I	Otter Tail
III	Chisago	I	Pennington
I	Clay	III	Pine
I	Clearwater	IV	Pipestone
II	Cook	I	Polk
IV	Cottonwood	I	Pope
III	Crow Wing	VI	Ramsey
VI	Dakota	I	Red Lake
V	Dodge	IV	Redwood
I	Douglas	IV	Renville
IV	Faribault	V	Rice
V	Fillmore	IV	Rock
V	Freeborn	I	Roseau
V	Goodhue	II	St. Louis
I	Grant	VI	Scott
VI	Hennepin	III	Sherburne
V	Houston	IV	Sibley
I	Hubbard	III	Stearns
III	Isanti	V	Steele
II	Itasca	I	Stevens
IV	Jackson	IV	Swift
III	Kanabec	III	Todd
IV	Kandiyohi	I	Traverse
I	Kittson	V	Wabasha
II	Koochiching	III	Wadena
IV	Lac Qui Parle	IV	Waseca
IV	Lake of the Woods	VI	Washington
IV	Le Sueur	IV	Watonwan
IV	Lincoln	I	Wilkin
IV	Lyon	V	Winona
IV	McLeod	III	Wright
I	Mahnomen	IV	Yellow Medicine



COUNTY MAP SHEET INVENTORY SYSTEM

The adjoining map sheet index shows the Minnesota Department of Transportation (Mn/DOT) general county highway map series for the state. Each trail has one case number for each map sheet. A case number is broken down as follows: the first two numbers represent the county, the third number represents the map sheet within the county, and the last three numbers are unique to the specific facility. An example is the Heartland State Trail which extends over two map sheets in one county and into the next county. The case numbers are 112100, 114127 and 291085. Each is a separate segment with trail miles only within the map sheet shown in the case number.



REGISTRY OF RECREATIONAL TRAIL MILEAGES - DNR REGION 1 - 6/28/85

CASE	FACILITY NAME	COUNTY	TOTAL	HIKE	SKI	INTERP	HUNT	HORSE	BIKE	DOG	SNOW-MOBILE	LAST UPDATE
U. S. FOREST SERVICE												
041008	CARTER LAKE TRAIL	BELTRAMI	3.4	3.4	3.4	0.0	3.4	0.0	0.0	0.0	0.0	8/18/84
041010	CAMP RABIDEAU CCC TRAIL	BELTRAMI	1.0	1.0	1.0	1.0	1.0	1.0	0.0	0.0	0.0	8/15/84
041014	MEADOW LAKE TRAIL	BELTRAMI	9.5	9.5	9.5	0.0	9.5	0.0	0.0	0.0	0.0	8/15/84
041016	WEBSTER LAKE TRAIL	BELTRAMI	6.0	2.0	2.0	0.0	4.0	0.0	0.0	0.0	4.0	4/10/85
041024	STAR ISLAND TRAIL	BELTRAMI	5.5	5.5	5.5	0.0	0.0	0.0	0.0	0.0	0.8	4/10/85
044010	TOWER LAKE TRAIL	BELTRAMI	5.1	5.1	5.1	0.0	5.1	5.1	0.0	0.0	0.0	8/18/84
ADMINISTRATOR TOTALS			30.5	26.5	26.5	1.0	23.0	6.1	0.0	0.0	4.8	
USFWS (NAT WILD REF)												
032004	PINE LAKE TRAIL	BECKER	7.5	7.5	7.5	0.0	7.5	0.0	0.0	0.0	0.0	8/15/84
032006	OLD INDIAN TRAIL	BECKER	2.0	2.0	2.0	0.0	2.0	0.0	0.0	0.0	0.0	8/15/84
032008	TAMARAC TRAIL	BECKER	1.0	1.0	1.0	0.0	1.0	0.0	0.0	0.0	0.0	8/15/84
032010	BOOTH LAKE TRAIL	BECKER	2.6	2.6	2.6	0.0	2.6	0.0	0.0	0.0	0.0	8/15/84
ADMINISTRATOR TOTALS			13.1	13.1	13.1	0.0	13.1	0.0	0.0	0.0	0.0	
USFWS (WAT PRO AREA)												
611005	SUMM WTRFOWL PROD AREAS	POPE	1.0	1.0	1.0	1.0	1.0	0.0	0.0	0.0	0.0	2/16/82
ADMINISTRATOR TOTALS			1.0	1.0	1.0	1.0	1.0	0.0	0.0	0.0	0.0	
DNR FORESTRY DIVIS'N												
032027	NORTH SMOKY HILLS TRAIL	BECKER	13.0	0.0	0.0	0.0	0.0	0.0	0.0	0.0	13.0	2/20/85
032030	TWO INLETS ST FOR TRAIL	BECKER	27.5	0.0	0.0	0.0	0.0	0.0	0.0	0.0	27.5	2/20/85
032038	WHITE EARTH ST FOR TRAIL	BECKER	3.6	0.0	0.0	0.0	3.6	0.0	0.0	0.0	3.6	4/10/85
041048	BEMIDJI-ITASCA TRAIL	BELTRAMI	8.8	0.0	0.0	0.0	0.0	0.0	0.0	0.0	8.8	2/20/85
041064	BUENA VISTA SNOWMO TRAIL	BELTRAMI	22.5	0.0	0.0	0.0	0.0	0.0	0.0	0.0	22.5	2/20/85
043026	RED LAKE STATE FOREST	BELTRAMI	30.0	0.0	0.0	0.0	0.0	0.0	0.0	0.0	0.0	2/20/85
044022	BELTRAMI ISLAND TRAIL	BELTRAMI	12.0	0.0	0.0	0.0	0.0	0.0	0.0	0.0	12.0	2/20/85
151010	WHITE EARTH ST FOR TRAIL	CLEARWATER	70.9	0.0	0.0	0.0	0.0	0.0	0.0	0.0	70.9	2/20/85
151013	BEMIDJI-ITASCA TRAIL	CLEARWATER	5.5	0.0	0.0	0.0	0.0	0.0	0.0	0.0	5.5	2/20/85
291010	SCHOOLCRAFT TRAIL	HUBBARD	16.0	0.0	0.0	0.0	0.0	0.0	0.0	0.0	16.0	4/10/85
291013	BEMIDJI-ITASCA TRAIL	HUBBARD	12.5	0.0	0.0	0.0	0.0	0.0	0.0	0.0	12.5	2/20/85
291026	PAUL BUNYAN FOREST TRLS	HUBBARD	55.0	0.0	0.0	0.0	0.0	0.0	0.0	0.0	55.0	2/20/85
391004	BELTRAMI ISLAND TRAIL	LAKE OF THE WOODS	9.4	0.0	0.0	0.0	0.0	0.0	0.0	0.0	9.4	3/1/85
391006	BAUDETTE-NORRIS TRAIL	LAKE OF THE WOODS	30.0	0.0	0.0	0.0	0.0	0.0	0.0	0.0	30.0	2/20/85
392004	BELTRAMI ISLAND TRAIL	LAKE OF THE WOODS	15.5	0.0	0.0	0.0	0.0	0.0	0.0	0.0	15.5	2/20/85
392006	BAUDETTE-NORRIS TRAIL	LAKE OF THE WOODS	32.0	0.0	0.0	0.0	0.0	0.0	0.0	0.0	32.0	3/26/85
682006	BELTRAMI ISLAND TRAIL	ROSEAU	67.0	0.0	0.0	0.0	0.0	0.0	0.0	0.0	67.0	2/20/85
682007	BEMIS HILL CAMPGROUND	ROSEAU	0.5	0.0	0.0	0.5	0.0	0.0	0.0	0.0	0.0	2/20/85
ADMINISTRATOR TOTALS			431.7	0.0	0.0	0.5	3.6	0.0	0.0	0.0	401.2	

REGISTRY OF RECREATIONAL TRAIL MILEAGES - DNR REGION 1 - 6/28/85

CASE	FACILITY NAME	COUNTY	TOTAL	HIKE	SKI	INTERP	HUNT	HORSE	BIKE	DOG	SNOW-MOBILE	LAST UPDATE
291085	DNR T & W - TRAILS HEARTLAND STATE TRAIL	HUBBARD	21.0	21.0	21.0	21.0	20.0	21.0	21.0	0.0	21.0	8/18/84
ADMINISTRATOR TOTALS			21.0	21.0	21.0	21.0	20.0	21.0	21.0	0.0	21.0	
DNR PARKS & REC DIV.												
032080	ITASCA STATE PK.(BECKER)	BECKER	2.9	2.9	2.6	0.0	0.0	0.0	0.0	0.0	0.0	4/15/85
041120	LAKE BEMIDJI STATE PARK	BELTRAMI	13.1	8.6	8.0	8.6	0.0	0.0	0.8	0.0	3.5	8/15/84
141048	BUFFALO RIVER STATE PARK	CLAY	12.0	12.0	12.0	0.0	0.0	0.0	0.0	0.0	0.0	12/15/84
151136	ITASCA STATE PARK	CLEARWATER	44.3	33.5	25.0	2.5	0.0	0.0	5.2	0.0	12.6	5/31/85
211124	LAKE CARLOS STATE PARK	DOUGLAS	10.4	7.5	4.5	1.5	0.0	3.5	0.0	0.0	5.9	12/15/84
291083	ITASCA STATE PK(HUBBARD)	HUBBARD	12.0	1.2	0.1	1.3	0.0	0.0	0.0	0.0	10.8	5/31/85
351018	LAKE BRONSON STATE PARK	KITTSOON	11.8	2.0	2.7	0.9	0.0	0.0	1.1	0.0	8.6	12/15/84
392016	ZIPPEL BAY ST. REC. AREA	LAKE OF THE WOODS	9.8	4.0	2.0	0.0	0.0	0.0	0.0	0.0	6.8	8/16/84
451010	OLD MILL STATE PARK	MARSHALL	7.7	7.7	3.5	0.7	0.0	0.0	0.0	0.0	3.3	8/18/84
561123	MAPLEWOOD STATE PARK	OTTER TAIL	29.8	28.5	13.2	0.0	0.0	21.4	0.0	0.0	13.6	8/15/84
611075	GLACIAL LAKES STATE PARK	POPE	11.0	11.0	5.0	0.0	0.0	9.0	0.0	0.0	9.0	12/15/84
682030	HAYES LAKE STATE PARK	ROSEAU	12.2	11.8	4.9	0.0	0.0	7.4	1.0	0.0	4.9	3/26/85
ADMINISTRATOR TOTALS			177.0	130.7	83.5	15.5	0.0	41.3	8.1	0.0	79.0	
STATE COMM. COLLEGES												
571006	NORTHLAND ST COMM COLL.	PENNINGTON	1.5	1.5	1.5	0.0	0.0	0.0	0.0	0.0	0.0	8/16/84
ADMINISTRATOR TOTALS			1.5	1.5	1.5	0.0	0.0	0.0	0.0	0.0	0.0	
COUNTY GOVERNMENT												
041139	LT BUZZLE/WHITEFISH TRL	BELTRAMI	1.5	0.0	0.0	0.0	1.5	0.0	0.0	0.0	0.0	9/ 1/82
151184	LONG LAKE CO.PARK/ACCESS	CLEARWATER	1.0	1.0	0.0	1.0	0.0	0.0	0.0	0.0	0.0	10/ 1/82
211153	SPRUCE HILL COUNTY PARK	DOUGLAS	3.0	0.0	2.0	0.0	0.0	0.0	0.0	0.0	1.0	8/16/84
211156	SPRUCE HILL WETLANDS TRL	DOUGLAS	5.0	0.0	5.0	0.0	0.0	0.0	0.0	0.0	0.0	8/16/84
571007	OAKLAND COUNTY PARK	PENNINGTON	0.5	0.5	0.0	0.0	0.0	0.0	0.5	0.0	0.0	2/ 9/82
ADMINISTRATOR TOTALS			11.0	1.5	7.0	1.0	1.5	0.0	0.5	0.0	1.0	
COUNTY GOVERNMENT-GIA												
031110	WINTER WONDERLAND TRAIL	BECKER	106.5	0.0	0.0	0.0	0.0	0.0	0.0	0.0	106.5	4/10/85
031126	DUNTON LOCK TRAIL	BECKER	5.0	5.0	5.0	5.0	0.0	0.0	0.0	0.0	0.0	8/15/84
031130	EAST FRAZEE TRAIL	BECKER	10.0	0.0	10.0	0.0	0.0	0.0	0.0	0.0	0.0	8/15/84
031131	DETROIT MTN TRAIL	BECKER	6.3	0.0	6.3	0.0	0.0	0.0	0.0	0.0	0.0	8/15/84
032037	NIGHT RIDER-STRAWBERRY T	BECKER	0.5	0.0	0.0	0.0	0.0	0.0	0.0	0.0	0.5	4/10/85
032090	FOREST RIDER TRAIL	BECKER	15.6	0.0	0.0	0.0	0.0	0.0	0.0	0.0	15.6	4/10/85

REGISTRY OF RECREATIONAL TRAIL MILEAGES - DNR REGION 1 - 6/28/85

CASE	FACILITY NAME	COUNTY	TOTAL	HIKE	SKI	INTERP	HUNT	HORSE	BIKE	DOG	SNOW-MOBILE	LAST UPDATE
032110	WINTER WONDERLAND TRAIL	BECKER	86.0	0.0	0.0	0.0	0.0	0.0	0.0	0.0	86.0	4/10/85
041134	NORTHLAND SNOWMOBILE TRL	BELTRAMI	25.0	0.0	0.0	0.0	0.0	0.0	0.0	0.0	25.0	6/ 1/84
041140	THREE ISLAND COUNTY PARK	BELTRAMI	6.0	0.0	6.0	0.0	5.0	0.0	0.0	0.0	0.0	9/ 1/82
041146	NORTH COUNTRY SNOW TRAIL	BELTRAMI	93.0	0.0	0.0	0.0	0.0	0.0	0.0	0.0	93.0	4/10/85
041151	MOVIL MAZE TRAIL	BELTRAMI	8.5	0.0	8.5	0.0	0.0	0.0	0.0	0.0	0.0	6/ 6/85
041153	BUENA VISTA SKI TRAIL	BELTRAMI	14.4	0.0	14.4	0.0	0.0	0.0	0.0	0.0	0.0	6/ 6/85
041155	HOBSON FOREST TRAIL	BELTRAMI	3.7	0.0	3.7	0.0	0.0	0.0	0.0	0.0	0.0	6/27/85
151171	NIGHT RIDER-STRAWBERRY T	CLEARWATER	18.4	0.0	0.0	0.0	0.0	0.0	0.0	0.0	18.4	4/10/85
151173	FOREST RIDER TRAIL	CLEARWATER	3.2	0.0	0.0	0.0	0.0	0.0	0.0	0.0	3.2	4/10/85
211145	KENSINGTON RUNESTONE C.P	DOUGLAS	7.5	0.0	7.5	0.0	0.0	0.0	0.0	0.0	0.5	8/16/84
211150	RADISSON ARROWWOOD TRAIL	DOUGLAS	4.0	3.0	4.0	0.0	0.0	4.0	1.0	0.0	0.0	5/ 2/85
211152	DATA TRAIL	DOUGLAS	341.0	0.0	0.0	0.0	0.0	0.0	0.0	0.0	341.0	8/16/84
291104	ITASCATUR XC SKI TRAIL	HUBBARD	13.0	0.0	13.0	0.0	0.0	0.0	0.0	0.0	0.0	8/18/84
291110	NEVIS WILDER TRAIL	HUBBARD	33.5	0.0	0.0	0.0	0.0	0.0	0.0	0.0	33.5	4/10/85
291112	LONG PINES XC SKI TRL	HUBBARD	8.1	0.0	8.1	0.0	0.0	0.0	0.0	0.0	0.0	8/15/84
291114	HUBBARD #1 TRAIL	HUBBARD	56.0	0.0	0.0	0.0	0.0	0.0	0.0	0.0	56.0	4/10/85
291115	FOREST RIDER TRAIL	HUBBARD	14.0	0.0	0.0	0.0	0.0	0.0	0.0	0.0	14.0	4/10/85
291116	NORTH COUNTRY SNOW TRAIL	HUBBARD	6.5	0.0	0.0	0.0	0.0	0.0	0.0	0.0	6.5	4/10/85
291128	PIPELINE TRAIL	HUBBARD	1.0	0.0	0.0	0.0	0.0	0.0	0.0	0.0	1.0	4/15/85
392030	BORDER SNOWMOBILE TRAIL	LAKE OF THE WOODS	37.0	29.0	0.0	0.0	0.0	0.0	0.0	0.0	37.0	8/16/84
441089	LITTLE ELBOW TRAIL	MAHNOMEN	12.0	0.0	12.0	0.0	0.0	0.0	0.0	0.0	0.0	6/27/85
441090	MID-MAHNOMEN TRAIL	MAHNOMEN	20.0	0.0	0.0	0.0	0.0	0.0	0.0	0.0	20.0	4/10/85
441091	ISLAND LAKE TRAIL	MAHNOMEN	28.0	0.0	0.0	0.0	0.0	0.0	0.0	0.0	28.0	8/16/84
441093	NIGHT RIDER-STRAWBERRY T	MAHNOMEN	43.4	0.0	0.0	0.0	0.0	0.0	0.0	0.0	43.4	4/10/85
441095	HARDWOOD TRAIL	MAHNOMEN	43.0	0.0	0.0	0.0	0.0	0.0	0.0	0.0	43.0	4/10/85
561154	WINTER WONDERLAND TRAIL	OTTER TAIL	7.5	0.0	0.0	0.0	0.0	0.0	0.0	0.0	7.5	4/15/85
562087	DATA COUNTY TRAIL	OTTER TAIL	13.0	0.0	0.0	0.0	0.0	0.0	0.0	0.0	13.0	8/16/84
611094	DATA TRAIL	POPE	83.0	0.0	0.0	0.0	0.0	0.0	0.0	0.0	83.0	8/16/84
ADMINISTRATOR TOTALS			1173.6	37.0	98.5	5.0	5.0	4.0	1.0	0.0	1075.6	
MINOR CIVIL DIVISION												
141062	WOODLAWN MUNICIPAL PARK	CLAY	0.7	0.7	0.7	0.0	0.0	0.0	0.7	0.0	0.0	8/15/84
141065	GOOSEBERRY MOUND MUN.PK.	CLAY	1.7	1.0	0.0	0.0	0.0	0.0	0.7	0.0	0.0	4/ 9/82
141089	20TH STREET BIKE TRAIL	CLAY	2.0	2.0	0.0	0.0	0.0	0.0	2.0	0.0	0.0	4/ 9/82
141091	3RD STREET BIKE TRAIL	CLAY	0.5	0.5	0.5	0.0	0.0	0.0	0.5	0.0	0.0	8/15/84
141093	8TH STREET SO. BIKE TRL	CLAY	0.8	0.8	0.0	0.0	0.0	0.0	0.8	0.0	0.0	4/ 9/82
141094	ULEN MUNICIPAL PARK	CLAY	2.3	2.3	1.5	1.0	0.0	2.3	0.0	0.0	1.0	8/18/84
141097	RIVERFRONT PARK	CLAY	1.7	1.7	1.7	0.0	0.0	0.0	1.7	0.0	0.0	8/15/84
261059	NIEMACKL LAKE PARK	GRANT	2.5	0.0	2.5	0.0	0.0	0.0	0.0	0.0	0.0	5/ 1/79
561168	CSAH 1 BIKE TRAIL	OTTER TAIL	1.3	1.3	0.0	0.0	0.0	0.0	1.3	0.0	0.0	2/ 9/82
561172	TH 59 BIKE TRAIL	OTTER TAIL	1.9	1.9	0.0	0.0	0.0	0.0	1.9	0.0	0.0	2/ 9/82
603015	RIVER HEIGHTS PARK	POLK	3.0	3.0	3.0	0.0	0.0	0.0	0.0	0.0	0.0	8/15/84
611104	BARSNESS PARK & CHALET	POPE	4.0	4.0	0.0	0.0	0.0	0.0	0.0	0.0	0.0	5/ 2/85
611108	GLENWOOD MUNICIPAL TRAIL	POPE	0.9	0.0	0.0	0.0	0.0	0.0	0.5	0.0	0.0	5/ 2/85
ADMINISTRATOR TOTALS			23.3	19.2	9.9	1.0	0.0	2.3	10.1	0.0	1.0	

REGISTRY OF RECREATIONAL TRAIL MILEAGES - DNR REGION 1 - 6/28/85

CASE	FACILITY NAME	COUNTY	TOTAL	HIKE	SKI	INTERP	HUNT	HORSE	BIKE	DOG	SNOW-MOBILE	LAST UPDATE
MINOR CIVIL DIVISION-GIA												
041158	BEMIDJI CITY PARK SKI	BELTRAMI	1.3	0.0	1.3	0.0	0.0	0.0	0.0	0.0	0.0	8/15/84
041167	OLD INDIAN TRAIL	BELTRAMI	1.0	1.0	0.0	0.0	0.0	0.0	0.0	0.0	0.0	9/ 1/82
ADMINISTRATOR TOTALS			2.3	1.0	1.3	0.0	0.0	0.0	0.0	0.0	0.0	
DNR REGION 1 TOTALS			1886.0	252.5	263.3	46.0	67.2	74.7	40.7	0.0	1583.6	

REGISTRY OF RECREATIONAL TRAIL MILEAGES - DNR REGION 2 - 6/28/85

CASE	FACILITY NAME	COUNTY	TOTAL	HIKE	SKI	INTERP	HUNT	HORSE	BIKE	DOG	SNOW-MOBILE	LAST UPDATE
	U. S. FOREST SERVICE											
161004	SUPERIOR HIKE TRAIL	COOK	12.2	12.2	0.0	0.0	0.0	0.0	0.0	0.0	0.0	2/ 1/82
161015	EAGLE MTN HIKE TRAIL	COOK	2.0	2.0	0.0	0.0	0.0	0.0	0.0	0.0	0.0	2/ 1/82
161018	GEO WASHINGTON PINES TL	COOK	1.5	0.6	1.5	0.0	0.0	0.0	0.0	0.0	0.6	8/16/84
162051	OLD GREENWOOD RD TRAIL	COOK	9.3	0.0	0.0	0.0	0.0	0.0	0.0	0.0	9.3	8/16/84
162052	NORTHERN LIGHT HIKE TRL	COOK	0.5	0.5	0.0	0.0	0.0	0.0	0.0	0.0	0.0	2/ 1/82
163004	KEKEKABIC HIKE TRAIL	COOK	12.0	12.0	0.0	0.0	0.0	0.0	0.0	0.0	0.0	2/ 1/82
163016	OLD GREENWOOD RD TRAIL	COOK	4.0	0.0	0.0	0.0	0.0	0.0	0.0	0.0	4.0	6/27/85
163020	GNEISS HIKING TRAIL	COOK	2.0	2.0	0.0	0.0	0.0	0.0	0.0	0.0	0.0	2/ 1/82
163022	SOUTH LK HIKE-SKI TRAIL	COOK	4.0	4.0	0.0	0.0	0.0	0.0	0.0	0.0	0.0	2/ 1/82
163043	EAGLE MOUNTAIN TRAIL	COOK	8.0	8.0	0.0	0.0	0.0	0.0	0.0	0.0	0.0	8/16/84
311010	SUOMI HILLS SKI TRAIL	ITASCA	14.1	14.1	14.1	0.0	0.0	0.0	0.0	0.0	0.0	8/15/84
312013	SPUR LAKE TRAIL	ITASCA	8.0	8.0	8.0	0.0	8.0	8.0	0.0	0.0	0.0	8/18/84
312015	LOST 40 HIKING TRAIL	ITASCA	0.5	0.5	0.0	0.0	0.0	0.0	0.0	0.0	0.0	12/23/81
312041	TURTLE MOUND HIKE TRAIL	ITASCA	0.5	0.5	0.0	0.5	0.0	0.0	0.0	0.0	0.0	8/ 9/83
312043	CUT FOOT SIOUX TRAIL	ITASCA	22.0	22.0	22.0	0.0	0.0	0.0	0.0	0.0	0.0	8/15/84
312049	SIMPSON CREEK REC AREA	ITASCA	15.0	15.0	15.0	0.0	0.0	0.0	0.0	0.0	0.0	8/15/84
313027	JINGO LAKE TRAIL	ITASCA	5.0	5.0	5.0	0.0	5.0	0.0	0.0	0.0	0.0	8/18/84
313029	SKEETER LK HUNT/WALK TRL	ITASCA	3.0	3.0	0.0	0.0	3.0	0.0	0.0	0.0	0.0	3/13/84
313030	SUOMI HILLS SKI TRAIL	ITASCA	14.1	0.0	14.1	0.0	14.1	14.1	0.0	0.0	0.0	8/15/84
382011	MOUNT WEBER TRAIL	LAKE	7.9	0.0	0.0	0.0	0.0	0.0	0.0	0.0	7.9	8/16/84
382033	HOGBACK LAKE TRAIL	LAKE	4.0	4.0	4.0	0.0	0.0	0.0	0.0	0.0	0.0	8/16/84
383011	KEKEKABIC HIKE TRAIL	LAKE	10.0	10.0	0.0	0.0	0.0	0.0	0.0	0.0	0.0	2/ 2/82
383013	POW WOW TRAILS	LAKE	50.0	55.0	0.0	0.0	0.0	0.0	0.0	0.0	0.0	8/16/84
383015	OLD PINES HIKE TRAIL	LAKE	15.5	15.5	0.0	0.0	0.0	0.0	0.0	0.0	0.0	2/ 2/82
383017	SNOWBANK HIKE TRAIL	LAKE	20.3	20.3	0.0	0.0	0.0	0.0	0.0	0.0	0.0	2/ 2/82
383025	FALL-MOOSE TRAIL	LAKE	9.0	0.0	0.0	0.0	0.0	0.0	0.0	0.0	9.0	8/16/84
383026	SECRET-BLACKSTONE TRAIL	LAKE	8.3	5.0	8.3	0.0	0.0	0.0	0.0	0.0	0.0	8/16/84
383028	FERNBERG TOWER TRAIL	LAKE	0.5	0.0	0.5	0.0	0.0	0.0	0.0	0.0	0.5	8/16/84
693004	BIG ASPEN TRAILS	ST. LOUIS	14.0	0.0	14.0	0.0	11.0	0.0	0.0	0.0	0.0	8/16/84
693005	WYNNE CREEK SKI TRAIL	ST. LOUIS	4.2	4.2	4.2	0.0	0.0	0.0	0.0	0.0	0.0	8/16/84
693009	NORTH DARK RIVER TRAIL	ST. LOUIS	1.6	1.6	1.6	0.0	1.6	0.0	0.0	0.0	0.0	8/16/84
693010	STURGEON RIVER TRAIL	ST. LOUIS	18.6	1.5	18.6	0.0	0.0	0.0	0.0	0.0	0.0	8/16/84
693011	SOUTH DARK RIVER HIKE TR	ST. LOUIS	1.0	1.0	0.0	0.0	0.0	0.0	0.0	0.0	0.0	2/ 2/82
694011	STONE LAKE HIKE TRAIL	ST. LOUIS	0.5	0.5	0.0	0.0	0.0	0.0	0.0	0.0	0.0	2/ 4/82
694013	BIRD LAKE TRAIL	ST. LOUIS	10.5	0.0	10.5	0.0	0.0	0.0	0.6	0.0	0.0	8/16/84
694015	SEVEN BEAVERS TRAIL	ST. LOUIS	37.0	0.0	0.0	0.0	0.0	0.0	0.0	0.0	37.0	8/16/84
694017	BIRCH LAKE TRAIL	ST. LOUIS	2.5	2.5	2.5	0.0	0.0	0.0	0.0	0.0	0.0	8/16/84
696013	ANGLEWORM TRAIL	ST. LOUIS	9.8	9.0	9.8	0.0	0.0	0.0	0.0	0.0	0.0	8/16/84
696019	SIOUX-HUSTLER TRAIL	ST. LOUIS	26.0	26.0	26.0	0.0	26.0	0.0	0.0	0.0	0.0	6/27/85
696025	STUART R BALDPATE LK TRL	ST. LOUIS	8.4	8.4	8.4	0.0	8.4	0.0	0.0	0.0	0.0	8/16/84
696027	NORWAY TRAIL	ST. LOUIS	3.5	8.0	3.5	0.0	8.0	0.0	0.0	0.0	0.0	8/16/84
696031	BIG MOOSE TRAIL	ST. LOUIS	1.8	2.0	1.8	0.0	2.0	0.0	0.0	0.0	0.0	8/16/84
696032	BASS LAKE TRAIL	ST. LOUIS	5.5	5.5	5.5	5.5	0.0	0.0	0.0	0.0	0.0	8/16/84
696033	COXEY POND HK-SKI TRAIL	ST. LOUIS	12.3	12.3	12.3	0.0	0.0	0.0	0.0	0.0	0.0	2/ 2/82
696034	ELY-GRASSY SNOW TRAIL	ST. LOUIS	35.0	0.0	0.0	0.0	0.0	0.0	0.0	0.0	35.0	8/16/84
696037	BAYLIS-HERRIMAN TRAIL	ST. LOUIS	14.0	14.0	14.0	0.0	14.0	0.0	0.0	0.0	0.0	6/27/85
696047	STUART LAKE TRAIL	ST. LOUIS	7.7	1.5	7.7	0.0	7.7	0.0	0.0	0.0	0.0	8/16/84
696400	HANSON LAKE AREA TRAIL	ST. LOUIS	1.0	0.0	1.0	0.0	0.0	0.0	0.0	0.0	0.0	8/16/84

REGISTRY OF RECREATIONAL TRAIL MILEAGES - DNR REGION 2 - 6/28/85

CASE	FACILITY NAME	COUNTY	TOTAL	HIKE	SKI	INTERP	HUNT	HORSE	BIKE	DOG	SNOW-MOBILE	LAST UPDATE
696405	HEGMAN LAKES TRAIL	ST. LOUIS	4.0	0.0	4.0	0.0	0.0	0.0	0.0	0.0	0.0	8/16/84
696410	SLIM LAKE TRAIL	ST. LOUIS	4.0	0.0	4.0	0.0	0.0	0.0	0.0	0.0	0.0	8/16/84
696415	CASCADE TRAIL	ST. LOUIS	1.0	0.0	1.0	0.0	0.0	0.0	0.0	0.0	0.0	1/ 1/84
ADMINISTRATOR TOTALS			487.1	317.2	242.9	6.0	108.8	22.1	0.6	0.0	103.3	
USFWS (NAT WILD REF)												
011006	TWIN LAKES HIKING TRAIL	AITKIN	0.7	0.7	0.0	0.7	0.0	0.0	0.0	0.0	0.0	2/16/82
011008	MANDY LAKE HIKING TRL	AITKIN	2.5	2.5	0.0	0.0	0.0	0.0	0.0	0.0	0.0	2/16/82
ADMINISTRATOR TOTALS			3.2	3.2	0.0	0.7	0.0	0.0	0.0	0.0	0.0	
NATIONAL PRK SERVICE												
162060	MOUNT ROSE TRAIL	COOK	0.5	0.5	0.0	0.5	0.0	0.0	0.0	0.0	0.0	1/11/82
162065	GRAND PORTAGE NATL MONT.	COOK	8.5	8.5	8.5	0.0	0.0	0.0	0.0	0.0	0.0	8/16/84
364004	BLACK BAY TRAIL	KOOCHICHING	8.7	0.0	8.7	0.0	0.0	0.0	0.0	0.0	0.0	8/15/84
697030	LOST BAY HIKE TRAIL	ST. LOUIS	16.5	16.5	0.0	0.0	0.0	0.0	0.0	0.0	0.0	1/18/82
697031	MUKOODA TRAIL	ST. LOUIS	7.6	7.0	7.6	0.0	0.0	0.0	0.0	0.0	0.0	8/15/84
ADMINISTRATOR TOTALS			41.8	32.5	24.8	0.5	0.0	0.0	0.0	0.0	0.0	
U S CORPS ENGINEERS												
311005	POKEGAMA PUBLIC USE AREA	ITASCA	0.2	0.0	0.0	0.2	0.0	0.0	0.0	0.0	0.0	10/21/83
ADMINISTRATOR TOTALS			0.2	0.0	0.0	0.2	0.0	0.0	0.0	0.0	0.0	
DNR FORESTRY DIVIS'N												
011017	WEALTHWOOD STATE FOREST	AITKIN	0.0	0.0	0.0	0.0	0.0	0.0	0.0	0.0	0.0	2/20/85
012011	MOOSE-WILLOW-WASH LK TR	AITKIN	15.0	0.0	0.0	0.0	0.0	0.0	0.0	0.0	15.0	8/16/84
012016	HAY LK CPGRD & ACCESS-1	AITKIN	2.0	2.0	0.0	0.0	0.0	0.0	0.0	0.0	0.0	2/20/85
012017	REMOTE LK SOLITUDE AREA	AITKIN	11.6	7.3	11.6	0.0	11.6	0.0	0.0	0.0	0.0	2/20/85
091011	FOND DU LAC SNOMO TRAIL	CARLTON	14.7	0.0	0.0	0.0	0.0	0.0	0.0	0.0	14.7	2/20/85
091013	FOND DU LAC SKI TRAIL	CARLTON	11.3	0.0	11.3	0.0	0.0	0.0	0.0	0.0	0.0	2/20/85
162105	GRAND PORTAGE ST FOREST	COOK	29.0	0.0	0.0	0.0	29.0	0.0	0.0	0.0	29.0	8/16/84
311011	GOLDEN ANNIVERSARY S.F.	ITASCA	6.5	0.0	6.5	0.0	2.0	0.0	0.0	0.0	0.0	2/20/85
311012	GOLDEN ANN. HUNT/WALK TR	ITASCA	2.0	0.0	0.0	0.0	2.0	0.0	0.0	0.0	0.0	2/20/85
311013	COWHORN LAKE SKI TRAIL	ITASCA	4.7	4.7	4.7	0.0	0.0	0.0	0.0	0.0	0.0	2/20/85
311014	RIVER ROAD SKI TRAIL	ITASCA	1.8	1.8	1.8	0.0	0.0	0.0	0.0	0.0	0.0	2/20/85
312104	NORTH ITASCA TRAIL	ITASCA	16.0	0.0	0.0	0.0	0.0	0.0	0.0	0.0	16.0	2/20/85
312111	BLACKDUCK STATE FOREST	ITASCA	0.0	0.0	0.0	0.0	0.0	0.0	0.0	0.0	0.0	2/20/85
313104	OWEN L-LOST L HIKE TRAIL	ITASCA	2.0	2.0	0.0	0.0	0.0	0.0	0.0	0.0	0.0	2/20/85

REGISTRY OF RECREATIONAL TRAIL MILEAGES - DNR REGION 2 - 6/28/85

CASE	FACILITY NAME	COUNTY	TOTAL	HIKE	SKI	INTERP	HUNT	HORSE	BIKE	DOG	SNOW-MOBILE	LAST UPDATE
313116	BEAR LAKE TRAIL	ITASCA	15.5	0.0	0.0	0.0	0.0	0.0	0.0	0.0	15.5	2/20/85
313118	BEATRICE LAKE HIKING TR	ITASCA	2.5	2.5	0.0	2.5	0.0	0.0	0.0	0.0	0.0	2/20/85
313120	CIRCLE L TRAIL	ITASCA	18.7	0.0	0.0	0.0	0.0	0.0	0.0	0.0	18.7	2/20/85
313122	CIRCLE T TRAIL	ITASCA	35.0	0.0	0.0	0.0	0.0	0.0	0.0	0.0	35.0	2/20/85
313126	THISTLEDEW TRAIL	ITASCA	20.1	20.1	20.1	0.0	0.0	0.0	0.0	0.0	0.0	2/20/85
313128	TIM COREY TRAIL	ITASCA	12.9	0.0	0.0	0.0	0.0	0.0	0.0	0.0	12.9	2/20/85
313136	NORTH ITASCA TRAIL	ITASCA	16.0	0.0	0.0	0.0	0.0	0.0	0.0	0.0	16.0	2/20/85
361008	NORTH ITASCA TRAIL	KOOCHICHING	3.0	0.0	0.0	0.0	0.0	0.0	0.0	0.0	3.0	2/20/85
363005	PINE ISLAND STATE FOREST	KOOCHICHING	0.0	0.0	0.0	0.0	0.0	0.0	0.0	0.0	0.0	2/20/85
364009	KOOCHICHING STATE FOREST	KOOCHICHING	0.0	0.0	0.0	0.0	0.0	0.0	0.0	0.0	0.0	2/20/85
381007	SULLIVAN LK HIKE TRAIL	LAKE	1.8	1.8	0.0	0.0	0.0	0.0	0.0	0.0	0.0	2/20/85
382072	WOODLAND CARIBOU TRAIL	LAKE	12.0	0.0	12.0	0.0	0.0	0.0	0.0	0.0	0.0	2/20/85
382086	MOOSE WALK TRAIL	LAKE	25.0	25.0	0.0	0.0	25.0	0.0	0.0	0.0	25.0	2/20/85
691012	TAFT AREA TRAIL	ST. LOUIS	7.7	0.0	0.0	0.0	0.0	0.0	0.0	0.0	7.7	2/20/85
691024	FOND DU LAC STATE FOREST	ST. LOUIS	0.0	0.0	0.0	0.0	0.0	0.0	0.0	0.0	0.0	2/20/85
692020	CEDAR BAY CMPGRND & ACC	ST. LOUIS	0.0	0.0	0.0	0.0	0.0	0.0	0.0	0.0	0.0	2/20/85
692031	CLOQUET VALLEY TRAIL	ST. LOUIS	29.0	0.0	0.0	0.0	0.0	0.0	0.0	0.0	29.0	2/20/85
692032	TAFT AREA TRAIL	ST. LOUIS	35.4	0.0	0.0	0.0	0.0	0.0	0.0	0.0	35.4	2/20/85
693020	TIM COREY TRAIL	ST. LOUIS	9.0	0.0	0.0	0.0	0.0	0.0	0.0	0.0	9.0	2/20/85
694033	PUTNAM LAKE TRAIL	ST. LOUIS	6.8	0.0	0.0	0.0	6.8	0.0	0.0	0.0	6.8	2/20/85
694035	FISHING LAKES TRAIL	ST. LOUIS	8.0	0.0	0.0	0.0	11.1	0.0	0.0	0.0	8.0	2/20/85
695023	MYRTLE LAKE TRAIL	ST. LOUIS	11.5	0.0	0.0	0.0	0.0	0.0	0.0	0.0	11.5	2/20/85
695027	HALEY TRAIL	ST. LOUIS	3.0	0.0	0.0	0.0	3.0	0.0	0.0	0.0	3.0	2/20/85
695029	ELBOW RIVER TRAIL	ST. LOUIS	20.0	0.0	0.0	0.0	0.0	0.0	0.0	0.0	20.0	2/20/85
695030	ASH LAKE TRAIL	ST. LOUIS	16.0	0.0	0.0	0.0	0.0	0.0	0.0	0.0	16.0	2/20/85
697038	ASH RIVER SKI TRAIL	ST. LOUIS	12.5	12.5	12.5	0.0	12.5	0.0	0.0	0.0	0.0	2/20/85
ADMINISTRATOR TOTALS			438.0	79.7	80.5	2.5	103.0	0.0	0.0	0.0	347.2	
DNR FORESTRY OUTSIDE												
691041	LAKE WILLIAMS TRAIL	ST. LOUIS	20.3	0.0	0.0	0.0	0.0	0.0	0.0	0.0	20.3	2/20/85
ADMINISTRATOR TOTALS			20.3	0.0	0.0	0.0	0.0	0.0	0.0	0.0	20.3	
DNR FISH & WILDLIFE												
311111	LEIGHTON HU/WK CO. TRAIL	ITASCA	2.0	2.0	0.0	0.0	2.0	0.0	0.0	0.0	0.0	4/19/82
311112	BLACKBERRY HUNT-HIKE TR	ITASCA	2.0	2.0	0.0	0.0	2.0	0.0	0.0	0.0	0.0	4/19/82
311116	COWHORN LK H/W CO. TRAIL	ITASCA	2.0	2.0	0.0	0.0	2.0	0.0	0.0	0.0	0.0	4/19/82
311117	HWY 427 HU/WLK CO. TRAIL	ITASCA	1.0	1.0	0.0	0.0	1.0	0.0	0.0	0.0	0.0	4/19/82
312133	MORPH MEADOWS WMA W 713	ITASCA	2.0	2.0	0.0	0.0	2.0	0.0	0.0	0.0	0.0	8/15/84
313158	PELOQUIN WMA HUNT/WALK	ITASCA	1.5	1.5	0.0	0.0	1.5	0.0	0.0	0.0	0.0	4/16/82
ADMINISTRATOR TOTALS			10.5	10.5	0.0	0.0	10.5	0.0	0.0	0.0	0.0	

REGISTRY OF RECREATIONAL TRAIL MILEAGES - DNR REGION 2 - 6/28/85

CASE	FACILITY NAME	COUNTY	TOTAL	HIKE	SKI	INTERP	HUNT	HORSE	BIKE	DOG	SNOW-MOBILE	LAST UPDATE
DNR T & W - TRAILS												
091051	MN/WIS BNDRY ST TRL EAST	CARLTON	8.4	0.0	0.0	0.0	0.0	0.0	0.0	0.0	8.4	8/16/84
091052	MN/WIS BNDRY ST TRL WEST	CARLTON	6.0	0.0	0.0	0.0	6.0	0.0	0.0	0.0	6.0	8/16/84
161074	NORTH SHORE STATE TRAIL	COOK	52.0	22.5	0.0	0.0	0.0	0.0	0.0	0.0	52.0	8/16/84
313195	TACONITE STATE TRAIL	ITASCA	68.0	43.0	0.0	0.0	0.0	0.0	0.0	0.0	68.0	8/16/84
364025	TOWER-IFALLS STATE TRAIL	KOOCHICHING	14.6	0.0	0.0	0.0	0.0	0.0	0.0	0.0	14.6	6/ 7/85
381023	NORTH SHORE STATE TRAIL	LAKE	41.0	38.0	0.0	0.0	0.0	0.0	0.0	0.0	41.0	10/ 9/84
382104	NORTH SHORE STATE TRAIL	LAKE	28.0	28.0	0.0	0.0	0.0	0.0	0.0	0.0	28.0	8/16/84
692063	MN/WIS BNDRY STATE TRAIL	ST. LOUIS	14.0	0.0	0.0	0.0	7.7	0.0	0.0	0.0	14.0	8/16/84
692064	NORTH SHORE STATE TRAIL	ST. LOUIS	33.0	0.0	0.0	0.0	0.0	0.0	0.0	0.0	33.0	8/16/84
693092	TACONITE STATE TRAIL	ST. LOUIS	64.0	39.0	0.0	0.0	0.0	0.0	0.0	0.0	64.0	8/16/84
694034	TACONITE STATE TRAIL	ST. LOUIS	6.0	0.0	0.0	0.0	6.0	0.0	0.0	0.0	6.0	8/16/84
694060	TOWER-IFALLS STATE TRAIL	ST. LOUIS	2.7	0.0	0.0	0.0	0.0	0.0	0.0	0.0	2.7	6/ 7/85
695054	TOWER-IFALLS STATE TRAIL	ST. LOUIS	25.7	0.0	0.0	0.0	0.0	0.0	0.0	0.0	25.7	6/ 7/85
696067	TOWER-IFALLS STATE TRAIL	ST. LOUIS	6.0	0.0	0.0	0.0	0.0	0.0	0.0	0.0	6.0	6/ 7/85
696068	TACONITE STATE TRAIL	ST. LOUIS	38.0	22.3	0.0	0.0	0.0	0.0	0.0	0.0	38.0	8/16/84
ADMINISTRATOR TOTALS			407.4	192.8	0.0	0.0	19.7	0.0	0.0	0.0	407.4	
DNR PARKS & REC DIV.												
012080	SAVANNA PORTAG PK	AITKIN	58.0	20.3	12.4	0.0	0.0	0.0	0.0	0.0	40.3	6/ 6/85
091055	JAY COOKE STATE PARK	CARLTON	48.9	35.0	35.4	13.0	0.0	3.7	0.0	0.0	7.4	12/15/84
091059	MOOSE LK STATE REC. AREA	CARLTON	14.0	1.0	4.0	0.0	0.0	0.0	0.0	0.0	10.0	8/15/84
161083	CASCADE RIV STATE PARK	COOK	18.2	18.2	17.0	0.0	0.0	0.0	0.0	0.0	2.0	8/15/84
161089	TEMPERANCE RIV STATE PK	COOK	11.0	11.0	4.7	1.0	0.0	0.0	0.0	0.0	1.0	8/16/84
161095	CROSS RIV. STATE WAYSIDE	COOK	3.6	0.0	3.6	0.0	0.0	0.0	0.0	0.0	2.0	8/16/84
162155	JUDGE C.R.MAGNEY ST.PARK	COOK	1.5	1.5	0.0	0.0	0.0	0.0	0.0	0.0	0.0	1/11/82
313185	SCENIC STATE PARK	ITASCA	20.0	14.3	10.5	6.0	0.0	0.0	1.0	0.0	10.0	8/15/84
363015	FISHERMAN'S POINT TRAIL	KOOCHICHING	1.3	1.3	0.0	0.0	0.0	0.0	0.0	0.0	0.0	1/11/82
381013	TETTEGOUCHE STATE PARK	LAKE	15.0	2.0	9.0	0.0	0.0	0.0	0.0	0.0	8.0	8/16/84
381015	SPLIT ROCK LIGHTHOUSE SP	LAKE	5.9	5.9	5.7	0.0	0.0	0.0	0.0	0.0	0.0	12/15/84
381017	GOOSEBERRY FALLS ST PK	LAKE	20.3	18.0	15.0	1.5	0.0	0.0	0.0	0.0	0.0	12/15/84
382107	CARIBOU FALLS ST WAYSIDE	LAKE	1.0	1.0	0.0	0.0	0.0	0.0	0.0	0.0	0.0	2/ 1/76
382109	GEO.H.CROSBY-MANITOU SP	LAKE	23.0	23.0	11.0	0.0	0.0	0.0	0.0	0.0	0.0	8/15/84
691048	SAVANNA PORTAGE STATE PK	ST. LOUIS	1.6	0.0	0.0	0.0	0.0	0.0	0.0	0.0	1.6	12/15/84
693082	MC CARTHY BEACH ST. PARK	ST. LOUIS	15.3	15.3	8.4	0.0	0.0	0.0	0.0	0.0	6.9	8/16/84
694080	BEAR HEAD LK. STATE PARK	ST. LOUIS	5.9	5.9	5.9	5.9	0.0	0.0	0.0	0.0	1.4	12/15/84
696060	TOWER-SOUDAN STATE PARK	ST. LOUIS	9.6	9.0	0.0	1.0	0.0	0.0	0.0	0.0	9.6	8/16/84
696064	BEAR HEAD LK STATE PARK	ST. LOUIS	1.9	1.9	1.9	0.0	0.0	0.0	0.0	0.0	0.0	12/15/84
ADMINISTRATOR TOTALS			276.0	184.6	144.5	28.4	0.0	3.7	1.0	0.0	100.2	
OTHER STATE												
694226	GIANT'S RIDGE REC AREA	ST. LOUIS	25.0	0.0	25.0	0.0	0.0	0.0	0.0	0.0	0.0	6/27/85
ADMINISTRATOR TOTALS			25.0	0.0	25.0	0.0	0.0	0.0	0.0	0.0	0.0	
COUNTY GOVERNMENT												
011103	AITKIN CO CMPGD/P.A.	AITKIN	0.0	2.0	0.0	0.0	0.0	0.0	0.0	0.0	0.0	8/16/84
012109	MISS RIV ACCESS#2/CPGRND	AITKIN	0.5	0.5	0.0	0.0	0.0	0.0	0.0	0.0	0.0	6/ 4/83
693124	LOOKOUT MOUNTAIN TRAIL	ST. LOUIS	19.0	0.0	19.0	0.0	0.0	0.0	0.0	0.0	0.0	8/16/84
ADMINISTRATOR TOTALS			19.5	2.5	19.0	0.0	0.0	0.0	0.0	0.0	0.0	

REGISTRY OF RECREATIONAL TRAIL MILEAGES - DNR REGION 2 - 6/28/85

CASE	FACILITY NAME	COUNTY	TOTAL	HIKE	SKI	INTERP	HUNT	HORSE	BIKE	DOG	SNOW-MOBILE	LAST UPDATE
	COUNTY GOVERNMENT-GIA											
011104	SNAKE RIVER CO. TRAIL	AITKIN	1.0	1.0	0.0	0.0	1.0	0.0	0.0	0.0	0.0	1/21/82
011105	CUYUNA RANGE TRAIL	AITKIN	5.8	0.0	0.0	0.0	0.0	0.0	0.0	0.0	5.8	6/27/85
011107	HAYPOINT TRAIL	AITKIN	6.0	0.0	0.0	0.0	0.0	0.0	0.0	0.0	6.0	8/16/84
011109	KETTLE RIVER SNOWMO TRL	AITKIN	3.0	0.0	0.0	0.0	0.0	0.0	0.0	0.0	3.0	8/16/84
011113	MOOSE HORN TRAILS	AITKIN	17.6	0.0	0.0	0.0	0.0	0.0	0.0	0.0	17.6	8/16/84
011114	MILLE LACS DRIFTSKIP TRL	AITKIN	14.7	0.0	0.0	0.0	0.0	0.0	0.0	0.0	14.7	8/16/84
011115	TAMARACK COUNTY TRAIL	AITKIN	94.0	0.0	0.0	0.0	0.0	0.0	0.0	0.0	94.0	8/16/84
011116	GARRISON TRAIL	AITKIN	20.3	0.0	0.0	0.0	0.0	0.0	0.0	0.0	20.3	6/27/85
011117	NO ACHEN TRAIL	AITKIN	9.0	0.0	9.0	0.0	0.0	0.0	0.0	0.0	0.0	8/16/84
011118	MILLE LACS TRAIL	AITKIN	121.0	0.0	0.0	0.0	0.0	0.0	0.0	0.0	121.0	8/16/84
012104	ITASCA DRIFTSKIPPER TRL.	AITKIN	2.5	0.0	0.0	0.0	0.0	0.0	0.0	0.0	2.5	8/15/84
012105	LONG LK CONSERVATION CTR	AITKIN	6.0	3.0	6.0	3.0	0.0	0.0	0.0	0.0	0.0	8/16/84
012112	PALISADE TRAIL	AITKIN	58.0	0.0	0.0	0.0	0.0	0.0	0.0	0.0	58.0	8/16/84
012114	HAYPOINT TRAIL	AITKIN	102.0	0.0	0.0	0.0	0.0	0.0	0.0	0.0	102.0	8/16/84
012116	TAMARACK COUNTY TRAIL	AITKIN	54.0	0.0	0.0	0.0	0.0	0.0	0.0	0.0	54.0	8/16/84
012126	BROWN LAKE TRAIL	AITKIN	5.7	0.0	5.7	0.0	0.0	0.0	0.0	0.0	0.0	8/16/84
091071	KETTLE RIVER SNOWMO TRL.	CARLTON	70.0	0.0	0.0	0.0	0.0	0.0	0.0	0.0	70.0	8/16/84
091072	MOOSE HORN TRAILS	CARLTON	102.4	0.0	0.0	0.0	0.0	0.0	0.0	0.0	102.4	8/16/84
091074	CROMWELL SNO-GOPHERS TR.	CARLTON	55.0	0.0	0.0	0.0	0.0	0.0	0.0	0.0	55.0	8/16/84
091078	RIDGE RUNNERS TRAIL	CARLTON	11.0	0.0	0.0	0.0	0.0	0.0	0.0	0.0	11.0	8/16/84
091079	WRENSHALL TRAIL	CARLTON	11.0	0.0	0.0	0.0	0.0	0.0	0.0	0.0	11.0	8/16/84
161118	GUNFLINT SNOWMOBILE TRL	COOK	9.3	0.0	0.0	0.0	0.0	0.0	0.0	0.0	9.3	8/16/84
161119	NORTH SHORE MOUNTAINS TR	COOK	75.0	0.0	75.0	0.0	0.0	0.0	0.0	0.0	0.0	6/27/85
161122	DEER YARD LAKE TRAIL	COOK	17.9	6.4	17.9	0.0	0.0	0.0	0.0	0.0	0.0	8/16/84
162220	BORDER ROUTE TRAIL	COOK	38.3	38.3	38.3	0.0	0.0	0.0	0.0	0.0	0.0	8/16/84
163044	GUNFLINT LAKE TRAILS	COOK	55.8	0.0	55.8	0.0	0.0	0.0	0.0	0.0	0.0	8/16/84
163045	BANADAD ARTERY TRAIL	COOK	25.0	0.0	25.0	0.0	0.0	0.0	0.0	0.0	0.0	8/16/84
163047	GUNFLINT SNOWMOBILE TRL	COOK	60.7	0.0	0.0	0.0	0.0	0.0	0.0	0.0	60.7	8/16/84
163091	CENTRAL GUNFLINT TRAIL	COOK	30.0	0.0	30.0	0.0	0.0	0.0	0.0	0.0	0.0	8/16/84
311082	ITASCA #1 TRAIL	ITASCA	63.0	0.0	0.0	0.0	0.0	0.0	0.0	0.0	63.0	8/18/84
311083	ITASCA DRIFTSKIPPER TRL	ITASCA	87.5	0.0	0.0	0.0	0.0	0.0	0.0	0.0	87.5	8/15/84
311084	ALBORN-PENGUILLY W. TRL	ITASCA	18.0	0.0	0.0	0.0	0.0	0.0	0.0	0.0	18.0	8/16/84
311091	WABANA TRAIL	ITASCA	6.0	6.0	6.0	0.0	6.0	0.0	0.0	0.0	0.0	8/15/84
311092	AMEN LAKE TRAIL	ITASCA	4.0	4.0	4.0	0.0	4.0	0.0	0.0	0.0	0.0	8/15/84
311093	SUOMI SNOWMOBILE TRAIL	ITASCA	25.0	0.0	0.0	0.0	0.0	0.0	0.0	0.0	25.0	8/15/84
311094	CLEARWATER TRAIL	ITASCA	16.0	0.0	0.0	0.0	0.0	0.0	0.0	0.0	16.0	8/15/84
311095	BIG RIDGE TRAIL	ITASCA	6.2	6.2	6.2	0.0	0.0	0.0	0.0	0.0	0.0	8/18/84
311103	LAWRON TRAIL	ITASCA	13.0	0.0	0.0	0.0	0.0	0.0	0.0	0.0	13.0	6/27/85
313209	HERB BRANDSTROM TRAIL	ITASCA	40.0	0.0	0.0	0.0	0.0	0.0	0.0	0.0	40.0	6/27/85
313212	DAY BROOK TRAIL	ITASCA	30.0	0.0	0.0	0.0	0.0	0.0	0.0	0.0	30.0	6/27/85
313215	MARCELL TRAIL	ITASCA	27.4	0.0	0.0	0.0	27.4	0.0	0.0	0.0	27.4	6/27/85
361022	LOST RIVER TRAIL	KOOCHICHING	51.4	0.0	0.0	0.0	0.0	0.0	0.0	0.0	51.4	6/ 6/85
364036	TILSON CREEK TRAIL	KOOCHICHING	5.0	0.0	5.0	0.0	0.0	0.0	0.0	0.0	0.0	5/31/85

REGISTRY OF RECREATIONAL TRAIL MILEAGES - DNR REGION 2 - 6/28/85

CASE	FACILITY NAME	COUNTY	TOTAL	HIKE	SKI	INTERP	HUNT	HORSE	BIKE	DOG	SNOW-MOBILE	LAST UPDATE
364042	HAGGERMAN TRAIL	KOOCHICHING	40.0	0.0	0.0	0.0	0.0	0.0	0.0	0.0	40.0	6/ 6/85
381039	SAW TOOTH TRAIL	LAKE	2.7	0.0	0.0	0.0	0.0	0.0	0.0	0.0	2.7	6/27/85
381044	RED DOT TRAIL	LAKE	45.0	0.0	0.0	0.0	0.0	0.0	0.0	0.0	45.0	8/16/84
381047	TETTEGOUCHE TRAIL	LAKE	5.0	0.0	0.0	0.0	0.0	0.0	0.0	0.0	5.0	6/27/85
381048	NORTHWOODS TRAIL	LAKE	8.5	8.5	8.5	0.0	0.0	0.0	0.0	0.0	0.0	6/27/85
381051	GREENWOOD TRAIL	LAKE	4.2	0.0	0.0	0.0	0.0	0.0	0.0	0.0	4.2	6/27/85
382115	TOMAHAWK TRAIL	LAKE	70.0	0.0	0.0	0.0	0.0	0.0	0.0	0.0	70.0	8/15/84
382116	HAPPY WANDERER TRAIL	LAKE	30.0	0.0	20.0	0.0	30.0	0.0	0.0	30.0	12.0	6/27/85
382117	SAW TOOTH TRAIL	LAKE	4.0	0.0	0.0	0.0	0.0	0.0	0.0	0.0	4.0	6/ 7/85
382118	FLATHORN-GEGOKA TRAIL	LAKE	29.0	2.5	29.0	0.0	0.0	0.0	0.0	0.0	0.0	8/16/84
382119	TETTEGOUCHE TRAIL	LAKE	8.5	0.0	0.0	0.0	0.0	0.0	0.0	0.0	8.5	6/27/85
382121	GREENWOOD TRAIL	LAKE	20.0	0.0	0.0	0.0	0.0	0.0	0.0	0.0	20.0	6/27/85
383045	KAWISHIWI LOOP TRAIL	LAKE	35.0	6.0	0.0	0.0	10.0	0.0	0.0	35.0	35.0	8/16/84
383048	TOMAHAWK TRAIL	LAKE	9.0	0.0	0.0	0.0	0.0	0.0	0.0	0.0	9.0	9/15/82
691079	ALBORN-PENGUILLY E TRL	ST. LOUIS	21.0	0.0	0.0	0.0	0.0	0.0	0.0	0.0	21.0	8/16/84
691081	ITASCA #1 TRAIL	ST. LOUIS	1.0	0.0	0.0	0.0	0.0	0.0	0.0	0.0	1.0	6/27/85
692095	PEQUAYWAN LAKE TRAIL	ST. LOUIS	13.0	0.0	0.0	0.0	0.0	0.0	0.0	0.0	13.0	8/16/84
693122	LAURENTIAN TRAIL	ST. LOUIS	8.4	0.4	0.0	0.0	0.0	0.0	0.0	0.0	8.4	8/16/84
694103	LAURENTIAN TRAIL	ST. LOUIS	43.6	0.4	0.0	0.0	47.5	0.0	0.0	0.0	43.6	8/16/84
697054	VOYAGEUR COUNTRY TRAIL	ST. LOUIS	87.0	0.0	0.0	0.0	0.0	0.0	0.0	0.0	87.0	5/24/85
ADMINISTRATOR TOTALS			1959.4	82.7	341.4	3.0	125.9	0.0	0.0	65.0	1619.0	
MINOR CIVIL DIVISION												
161127	GRAND MARAIS REC AREA	COOK	1.5	1.5	0.0	0.0	0.0	0.0	0.0	0.0	0.0	5/24/84
311127	RIVERSIDE PARK	ITASCA	1.0	1.0	1.0	0.0	0.0	0.0	0.0	0.0	0.0	1/25/82
311129	LEGION PARK	ITASCA	2.2	2.2	2.2	0.0	0.0	0.0	0.0	0.0	0.0	1/25/82
364048	LOFGREN MEMORIAL PARK	KOOCHICHING	1.0	1.0	0.0	0.5	0.0	0.0	0.0	0.0	0.0	11/21/83
381049	MARINER MT. PICNIC AREA	LAKE	1.5	1.5	1.0	1.5	0.0	0.0	0.0	0.0	1.5	8/16/84
692126	CONGDON MUNICIPAL PARK	ST. LOUIS	1.5	1.5	0.0	1.5	0.0	0.0	0.0	0.0	0.0	4/ 7/82
692179	LESTER PARK NATURE TRL	ST. LOUIS	0.9	0.9	0.0	0.9	0.0	0.0	0.0	0.0	0.0	2/ 6/84
692197	KEENES CREEK REC AREA	ST. LOUIS	1.0	1.0	0.0	1.0	0.0	0.0	0.0	0.0	0.0	8/16/84
692211	SPIRIT MOUNTAIN	ST. LOUIS	12.5	0.0	12.5	0.0	0.0	0.0	0.0	0.0	0.0	8/16/84
692238	MINNESOTA PT. MUN. PARK	ST. LOUIS	4.0	4.0	0.0	4.0	0.0	0.0	0.0	0.0	0.0	2/ 6/84
692239	PARK POINT EXERCISE TRL	ST. LOUIS	0.5	0.5	0.0	0.0	0.0	0.0	0.0	0.0	0.0	4/ 7/82
692243	KINGSBURY CREEK NATURE T	ST. LOUIS	1.3	1.3	0.0	1.3	0.0	0.0	0.0	0.0	0.0	4/ 7/82
692249	MISSION CREEK NATURE	ST. LOUIS	3.3	3.3	0.0	3.3	0.0	0.0	0.0	0.0	0.0	2/ 6/84
693189	MAPLE HILL TRAIL	ST. LOUIS	3.6	3.6	3.6	0.0	0.0	0.0	0.0	0.0	0.0	8/15/84
693201	CITY OF VIRGINIA TRAILS	ST. LOUIS	0.3	0.3	0.0	0.0	0.0	0.0	0.3	0.0	0.0	2/ 3/82
693226	CAREY LAKE TRAILS	ST. LOUIS	9.9	2.0	3.4	0.0	0.0	0.0	4.5	0.0	0.0	8/15/84
693248	MCDAVITT TOWNSHIP PARK	ST. LOUIS	5.0	0.0	5.0	0.0	0.0	0.0	0.0	0.0	0.0	8/15/84
694128	BIWABIK BIKE TRAIL	ST. LOUIS	0.6	0.0	0.0	0.0	0.0	0.0	0.6	0.0	0.0	4/23/82
694149	HOYT LAKES TRAIL	ST. LOUIS	4.0	0.0	4.0	0.0	0.0	0.0	0.0	0.0	0.0	8/16/84
ADMINISTRATOR TOTALS			55.6	25.6	32.7	14.0	0.0	0.0	5.4	0.0	1.5	

REGISTRY OF RECREATIONAL TRAIL MILEAGES - DNR REGION 2 - 6/28/85

CASE	FACILITY NAME	COUNTY	TOTAL	HIKE	SKI	INTERP	HUNT	HORSE	BIKE	DOG	SNOW-MOBILE	LAST UPDATE

	MINOR CIVIL DIVISION-GIA											
161126	PINCUSHION MOUNTAIN TRL	COOK	8.7	8.7	8.7	0.0	0.0	0.0	0.0	0.0	0.0	8/15/84
162230	GRAND PORTAGE XC SKI TRL	COOK	44.0	0.0	44.0	0.0	0.0	0.0	0.0	0.0	0.0	8/16/84
311149	MOUNT ITASCA TRAIL	ITASCA	3.0	0.0	3.0	0.0	0.0	0.0	0.0	0.0	0.0	8/18/84
311179	BLUEBERRY HILLS TRAIL	ITASCA	9.8	9.8	9.8	0.0	9.8	0.0	0.0	0.0	0.0	6/27/85
381064	TWO HARBORS TRAIL	LAKE	6.5	0.0	6.5	0.0	0.0	0.0	0.0	0.0	0.0	8/15/84
692171	DULUTH EAST TRAIL	ST. LOUIS	14.0	0.0	0.0	0.0	0.0	0.0	0.0	0.0	14.0	8/16/84
692173	DULUTH WEST TRAIL	ST. LOUIS	30.0	0.0	0.0	0.0	0.0	0.0	0.0	0.0	30.0	8/16/84
692175	LESTER-AMITY TRAIL	ST. LOUIS	11.2	0.0	11.2	0.0	0.0	0.0	0.0	0.0	0.0	8/16/84
692213	MAGNEY-SNIVELY TRAIL	ST. LOUIS	6.2	0.0	6.2	0.0	0.0	0.0	0.0	0.0	0.0	8/16/84
692247	PIEDMONT TRAIL	ST. LOUIS	2.5	0.0	2.5	0.0	0.0	0.0	0.0	0.0	0.0	8/16/84
692266	HARTLEY TRAIL	ST. LOUIS	5.3	0.0	2.3	0.0	0.0	0.0	0.0	0.0	3.0	8/16/84
ADMINISTRATOR TOTALS			141.2	18.5	94.2	0.0	9.8	0.0	0.0	0.0	47.0	

	PUBLIC SCHOOL DIST.											
011136	MC GRATH SCHOOL FOREST	AITKIN	0.8	0.8	0.0	0.8	0.0	0.0	0.0	0.0	0.0	3/ 1/82
012143	MC GREGOR SCHOOL FOREST	AITKIN	1.0	1.0	0.0	1.0	0.0	0.0	0.0	0.0	0.0	2/ 1/76
ADMINISTRATOR TOTALS			1.8	1.8	0.0	1.8	0.0	0.0	0.0	0.0	0.0	
DNR REGION 2 TOTALS			3887.0	951.6	1005.0	57.1	377.7	25.8	7.0	65.0	2645.9	

REGISTRY OF RECREATIONAL TRAIL MILEAGES - DNR REGION 3 - 6/28/85

CASE	FACILITY NAME	COUNTY	TOTAL	HIKE	SKI	INTERP	HUNT	HORSE	BIKE	DOG	SNOW-MOBILE	LAST UPDATE
U. S. FOREST SERVICE												
112008	STONY POINT HIKING TRAIL	CASS	0.2	0.2	0.0	0.0	0.0	0.0	0.0	0.0	0.0	8/ 9/83
112010	SHINGOBEE REC AREA	CASS	6.0	6.0	6.0	0.0	6.0	6.0	0.0	0.0	0.2	8/15/84
112012	COUNTY ROAD FIFTY TRAIL	CASS	8.5	8.5	7.0	0.0	8.5	0.0	0.0	0.0	1.5	8/15/84
112014	LAKE ERIN PICNIC AREA	CASS	1.0	1.0	0.0	0.0	0.0	0.0	0.0	0.0	0.0	8/ 9/83
112017	NORTH COUNTRY NATL TRAIL	CASS	34.8	34.8	34.8	0.0	34.8	34.8	0.0	0.0	0.0	8/15/84
113008	NORTH COUNTRY NATL TRAIL	CASS	24.7	24.7	24.7	0.0	24.7	24.7	0.0	0.0	0.0	8/15/84
114020	CASS LAKE FITNESS TRAIL	CASS	1.5	1.5	1.5	0.0	0.0	0.0	0.0	0.0	0.0	8/15/84
114030	NORWAY BEACH INTERP. TRL	CASS	1.7	1.7	0.0	1.7	0.0	0.0	0.0	0.0	0.0	3/ 9/84
ADMINISTRATOR TOTALS			78.4	78.4	74.0	1.7	74.0	65.5	0.0	0.0	1.7	
USFWS (NAT WILD REF)												
711006	BLUE HILL TRAIL	SHERBURNE	5.5	5.5	5.5	0.0	0.0	0.0	0.0	0.0	0.0	8/15/84
711007	MAHNOMEN TRAIL	SHERBURNE	3.0	3.0	3.0	0.0	0.0	0.0	0.0	0.0	0.0	8/15/84
ADMINISTRATOR TOTALS			8.5	8.5	8.5	0.0	0.0	0.0	0.0	0.0	0.0	
U S CORPS ENGINEERS												
111010	GULL LK. RECREATION AREA	CASS	0.4	0.0	0.0	0.4	0.0	0.0	0.0	0.0	0.0	4/ 1/75
111014	GULL LAKE TRAIL	CASS	0.9	0.9	0.9	0.1	0.0	0.0	0.0	0.0	0.0	8/ 6/83
ADMINISTRATOR TOTALS			1.3	0.9	0.9	0.5	0.0	0.0	0.0	0.0	0.0	
DNR FORESTRY DIVIS'N												
111020	PILLSBURY STATE FOREST	CASS	27.0	27.0	0.0	0.0	27.0	27.0	0.0	0.0	27.0	2/20/85
111023	ROCK LAKE SOLITUDE AREA	CASS	9.0	1.5	9.0	0.0	4.0	0.0	0.0	0.0	0.0	2/20/85
111025	SPIDER LAKE TRAIL	CASS	15.0	15.0	15.0	0.0	0.0	0.0	0.0	0.0	0.0	2/20/85
112031	FOOTHILLS TRAIL	CASS	7.2	7.2	0.0	0.0	7.2	0.0	0.0	0.0	7.2	8/15/84
113026	WASHBURN LAKE TRAIL	CASS	16.0	15.0	15.0	0.0	0.0	15.0	0.0	0.0	0.0	2/20/85
113027	CLINT CONVERSE MEM CG/AC	CASS	0.0	0.0	0.0	0.0	0.0	0.0	0.0	0.0	0.0	2/20/85
113028	BEN DRAPER TRAIL	CASS	24.0	24.0	0.0	0.0	24.0	0.0	0.0	0.0	24.0	2/20/85
182021	BASS LAKE NATURE TRAIL	CROW WING	1.8	1.8	0.0	1.8	0.0	0.0	0.0	0.0	0.0	2/20/85
182028	GREER LK CAMPGRD/ACCESS	CROW WING	0.0	0.0	0.0	0.0	0.0	0.0	0.0	0.0	0.0	2/20/85
331010	RUM RIVER STATE FOREST	KANABEC	11.5	0.0	0.0	0.0	0.0	0.0	0.0	0.0	11.5	2/20/85
331069	RUM RIVER STATE FOR TRL	KANABEC	12.5	12.5	0.0	0.0	12.5	12.5	0.0	0.0	12.5	2/20/85
331071	SNAKE RIVER TRAIL	KANABEC	7.9	7.9	0.0	0.0	7.9	7.9	0.0	0.0	7.9	2/20/85
481052	RUM RIVER STATE FOR TRL	MILLE LACS	11.5	0.0	0.0	0.0	0.0	0.0	0.0	0.0	11.5	2/20/85
581015	CHENGWATANA STATE FOREST	PINE	23.2	7.0	7.0	0.0	0.0	0.0	0.0	0.0	16.2	2/20/85
581016	CHENGWATANA STATE FOREST	PINE	23.2	0.0	0.0	0.0	0.0	0.0	0.0	0.0	16.2	2/20/85
581017	ST. CROIX STATE FOREST	PINE	31.5	31.5	0.0	0.0	0.0	0.0	0.0	0.0	0.0	2/20/85
582024	GEN CC ANDREWS ST FOREST	PINE	9.4	0.0	0.0	0.0	0.0	0.0	0.0	0.0	0.0	2/20/85
582028	NEMADJI STATE FOREST	PINE	49.5	0.0	0.0	0.0	21.0	0.0	0.0	0.0	49.5	2/20/85

REGISTRY OF RECREATIONAL TRAIL MILEAGES - DNR REGION 3 - 6/28/85

CASE	FACILITY NAME	COUNTY	TOTAL	HIKE	SKI	INTERP	HUNT	HORSE	BIKE	DOG	SNOW-MOBILE	LAST UPDATE
582032	ST. CROIX STATE FOREST	PINE	11.4	4.5	0.0	0.0	0.0	0.0	0.0	0.0	11.4	2/20/85
711020	SAND DUNES STATE FOREST	SHERBURNE	21.0	3.0	0.0	0.0	0.0	0.0	0.0	0.0	18.0	2/20/85
711024	ORROCK TRAIL	SHERBURNE	19.0	3.0	0.0	0.0	0.0	0.0	0.0	0.0	18.0	2/20/85
731010	BIRCH LAKES STATE FOREST	STEARNS	5.0	5.0	0.0	0.0	0.0	0.0	0.0	0.0	0.0	2/20/85
731012	BIRCH LK CAMPGD / ACCESS	STEARNS	5.0	5.0	0.0	0.0	0.0	0.0	0.0	0.0	0.0	2/20/85
801010	HUNTERSVILLE TRAIL	WADENA	24.6	0.0	0.0	0.0	0.0	24.0	0.0	0.0	24.6	2/20/85
ADMINISTRATOR TOTALS			366.2	170.9	46.0	1.8	103.6	86.4	0.0	0.0	255.5	
DNR FISH & WILDLIFE												
113048	BIG RICE WMA HUNT/WALK	CASS	1.0	0.0	0.0	0.0	1.0	0.0	0.0	0.0	0.0	4/15/82
113059	CASS CO. HUNT/WALK TRAIL	CASS	1.5	1.5	0.0	0.0	1.5	0.0	0.0	0.0	0.0	2/11/82
114109	MUD-GOOSE HUNT WALK TRL	CASS	2.5	2.5	0.0	0.0	2.5	0.0	0.0	0.0	0.0	4/14/82
ADMINISTRATOR TOTALS			5.0	4.0	0.0	0.0	5.0	0.0	0.0	0.0	0.0	
DNR T & W - TRAILS												
112100	HEARTLAND STATE TRAIL	CASS	14.0	14.0	7.0	6.0	14.0	14.0	6.0	0.0	14.0	8/15/84
114127	HEARTLAND STATE TRAIL	CASS	16.0	16.0	0.0	0.0	16.0	16.0	0.0	0.0	16.0	8/15/84
581024	MN/WIS BNDRY ST TRL WEST	PINE	3.2	0.0	0.0	0.0	3.0	0.0	0.0	0.0	3.2	8/16/84
581058	MN/WIS BNDRY ST TRL EAST	PINE	42.2	0.0	0.0	0.0	19.8	22.4	0.0	0.0	42.2	8/16/84
582035	MN/WIS BNDRY ST TRL WEST	PINE	27.4	0.0	0.0	0.0	20.4	0.0	0.0	0.0	27.4	8/16/84
582060	MN/WIS BNDRY ST TRL EAST	PINE	37.7	0.0	0.0	0.0	37.7	0.0	0.0	0.0	37.7	8/16/84
ADMINISTRATOR TOTALS			140.5	30.0	7.0	6.0	110.9	52.4	6.0	0.0	140.5	
DNR PARKS & REC DIV.												
114130	SCHOOLCRAFT ST REC AREA	CASS	2.0	2.0	0.0	2.0	0.0	0.0	0.0	0.0	0.0	6/ 6/85
131023	ST CROIX WILD RIV ST PRK	CHISAGO	32.9	32.9	31.7	1.0	0.0	21.0	0.0	0.0	0.0	12/15/84
131030	INTERSTATE STATE PARK	CHISAGO	2.0	2.0	0.0	0.9	0.0	0.0	0.0	0.0	0.0	12/15/84
181070	CROW WING STATE PARK	CROW WING	12.9	12.9	4.0	0.0	0.0	0.0	0.0	0.0	7.1	12/15/84
481030	FATHER HENNEPIN ST. PARK	MILLE LACS	3.0	3.0	2.5	0.0	0.0	0.0	0.0	0.0	1.0	8/15/84
481037	MILLE LACS KATHIO ST.PK.	MILLE LACS	40.6	34.9	18.0	2.0	0.0	26.8	0.0	0.0	19.1	12/15/84
491033	CHARLES A LINDBERGH ST P	MORRISON	6.0	6.0	5.0	0.0	0.0	0.0	0.0	0.0	0.0	6/27/85
581062	ST. CROIX STATE PARK	PINE	50.5	49.9	15.8	1.0	0.0	36.9	5.3	0.0	31.9	6/ 5/85
582070	BANNING STATE PARK	PINE	14.0	13.1	12.2	0.0	0.0	0.0	0.0	0.0	2.8	12/15/84
861110	LAKE MARIA STATE PARK	WRIGHT	11.8	11.8	9.1	0.0	0.0	6.4	0.0	0.0	0.0	12/15/84
ADMINISTRATOR TOTALS			175.7	168.5	98.3	6.9	0.0	91.1	5.3	0.0	61.9	

REGISTRY OF RECREATIONAL TRAIL MILEAGES - DNR REGION 3 - 6/28/85

CASE	FACILITY NAME	COUNTY	TOTAL	HIKE	SKI	INTERP	HUNT	HORSE	BIKE	DOG	SNOW-MOBILE	LAST UPDATE
492024	MINN HISTORICAL SOC. LINDBERGH HOUSE/INTERP T	MORRISON	0.8	0.8	0.0	0.8	0.0	0.0	0.0	0.0	0.0	8/ 5/83
ADMINISTRATOR TOTALS			0.8	0.8	0.0	0.8	0.0	0.0	0.0	0.0	0.0	
COUNTY GOVERNMENT												
131045	FISH LAKE COUNTY PARK	CHISAGO	1.0	1.0	0.0	0.0	0.0	0.0	0.0	0.0	0.0	8/ 1/82
181119	HAY CREEK FOREST TRAIL	CROW WING	8.0	8.0	0.0	0.0	8.0	8.0	0.0	8.0	8.0	8/16/84
182149	BEAR PAW TRAIL	CROW WING	1.5	1.5	0.0	0.0	1.5	0.0	0.0	1.5	0.0	8/16/84
182151	50 LAKES ALL PURPOSE TRL	CROW WING	3.0	3.0	0.0	0.0	3.0	3.0	0.0	3.0	3.0	8/16/84
182155	WOLF LAKE TRAIL	CROW WING	4.0	4.0	0.0	0.0	4.0	4.0	4.0	4.0	0.0	8/ 8/83
182160	CRANBERRY BOG TRAIL	CROW WING	2.0	2.0	0.0	0.0	2.0	0.0	0.0	2.0	0.0	8/16/84
182162	THOMPSON CREEK TRAIL	CROW WING	1.0	1.0	0.0	0.0	1.0	0.0	0.0	1.0	0.0	8/16/84
182163	ROCK CREEK TRAIL	CROW WING	0.8	0.8	0.0	0.0	0.8	0.8	0.0	0.8	0.0	8/16/84
182165	50 LAKES HUNT/WALK TRAIL	CROW WING	1.0	1.0	0.0	0.0	1.0	0.0	0.0	1.0	0.0	8/ 8/83
182167	PISTOL LAKE TRAIL	CROW WING	2.0	2.0	0.0	0.0	2.0	2.0	2.0	2.0	2.0	8/16/84
732097	WARNER LAKE COUNTY PARK	STEARNS	0.5	0.5	0.0	0.5	0.0	0.0	0.0	0.0	0.0	6/17/85
732100	MISS RIVER COUNTY PARK	STEARNS	3.5	3.5	3.5	0.0	0.0	0.0	0.0	0.0	0.0	8/18/84
801046	OLD WADENA COUNTY PARK	WADENA	1.0	0.0	0.0	1.0	0.0	0.0	0.0	0.0	0.0	10/20/83
861137	HARRY LARSON MEM. FOREST	WRIGHT	2.5	2.5	2.5	0.0	0.0	0.0	0.0	0.0	0.0	8/15/84
861146	CARL A. JOHNSON CO. PARK	WRIGHT	1.0	1.0	0.0	0.0	0.0	0.0	0.0	0.0	0.0	1/ 4/82
861162	NO STANLY EDDY MEM CO PK	WRIGHT	3.0	2.0	3.0	0.0	0.0	0.0	0.0	0.0	0.0	8/18/84
861180	COLLINWOOD COUNTY PARK	WRIGHT	3.1	3.1	3.1	0.0	0.0	0.0	0.0	0.0	0.0	8/15/84
861183	SD STANLY EDDY MEM PK TR	WRIGHT	1.2	3.0	1.2	0.0	0.0	0.0	0.0	0.0	0.0	8/16/84
ADMINISTRATOR TOTALS			40.1	39.9	13.3	1.5	23.3	17.8	6.0	23.3	13.0	
COUNTY GOVERNMENT-GIA												
111066	GULL LAKE DRIFTERS TRAIL	CASS	28.9	0.0	0.0	0.0	0.0	0.0	0.0	0.0	28.9	6/27/85
111067	SNOWAY #1 TRAIL	CASS	27.2	0.0	0.0	0.0	0.0	0.0	0.0	0.0	27.2	8/16/84
111068	BAXTER #1 TRAIL	CASS	1.9	0.0	0.0	0.0	0.0	0.0	0.0	0.0	1.9	8/16/84
112120	DEEP-PORTAGE CONS.RESRVE	CASS	32.5	32.5	14.0	0.4	32.5	0.0	0.0	0.0	18.5	8/16/84
112123	CHIPPEWA TRAIL	CASS	24.8	0.0	0.0	0.0	0.0	0.0	0.0	0.0	24.8	8/16/84
112124	SNOWAY #1 TRAIL	CASS	27.2	0.0	0.0	0.0	0.0	0.0	0.0	0.0	27.2	8/16/84
112125	HOWARD LAKE TRAIL	CASS	2.5	0.0	2.5	0.0	0.0	0.0	0.0	0.0	0.0	8/16/84
112126	CUT LAKE TRAIL	CASS	10.0	10.0	10.0	0.0	0.0	0.0	0.0	0.0	0.0	8/16/84
112127	TOWER TRAIL	CASS	6.0	0.0	6.0	0.0	0.0	0.0	0.0	0.0	0.0	8/16/84
112128	BAKKER TRAIL	CASS	3.7	0.0	3.7	0.0	0.0	0.0	0.0	0.0	0.0	8/16/84
112129	CEDAR SPRINGS TRAIL	CASS	3.5	3.5	3.5	0.0	0.0	0.0	0.0	0.0	0.0	8/16/84
112131	GOOSE LAKE TRAIL	CASS	12.9	12.9	11.8	0.0	12.9	0.0	0.0	0.0	3.7	8/18/84
112132	ASPEN TRAIL	CASS	13.0	0.0	0.0	0.0	0.0	0.0	0.0	0.0	13.0	8/16/84
113120	LOST GIRL TRAIL	CASS	30.0	0.0	0.0	0.0	0.0	0.0	0.0	0.0	30.0	8/16/84
113121	CASS DRIFTSKIPPER TRAIL	CASS	22.0	0.0	0.0	0.0	0.0	0.0	0.0	0.0	22.0	8/16/84
113122	TRIVILLE TRAIL	CASS	13.0	0.0	0.0	0.0	0.0	0.0	0.0	0.0	13.0	8/16/84
113124	VERMILLION RIVER CO.TR.	CASS	2.0	0.0	0.0	0.0	2.0	0.0	0.0	0.0	0.0	7/13/83
113126	THUNDER HOLLOW CO.TRAIL	CASS	4.5	4.5	0.0	0.0	4.5	0.0	0.0	0.0	0.0	7/13/83

REGISTRY OF RECREATIONAL TRAIL MILEAGES - DNR REGION 3 - 6/28/85

CASE	FACILITY NAME	COUNTY	TOTAL	HIKE	SKI	INTERP	HUNT	HORSE	BIKE	DOG	SNOW-MOBILE	LAST UPDATE
113128	TANK LAKE COUNTY TRAIL	CASS	3.0	3.0	0.0	0.0	3.0	0.0	0.0	0.0	0.0	7/13/83
113130	ARCTIC TRAIL	CASS	15.0	0.0	0.0	0.0	0.0	0.0	0.0	0.0	15.0	8/16/84
113132	ASPEN TRAIL	CASS	4.0	0.0	0.0	0.0	0.0	0.0	0.0	0.0	4.0	8/16/84
113133	IDEAL SNO-PROS TRAIL	CASS	2.5	0.0	0.0	0.0	0.0	0.0	0.0	0.0	2.5	6/27/85
113134	WOODS LAKE TRAIL	CASS	24.0	0.0	0.0	0.0	0.0	0.0	0.0	0.0	24.0	8/16/84
113136	CHIPPEWA TRAIL	CASS	30.2	0.0	0.0	0.0	0.0	0.0	0.0	0.0	30.2	8/16/84
114160	PIPELINE TRAIL	CASS	24.0	0.0	0.0	0.0	0.0	0.0	0.0	0.0	24.0	4/15/85
114163	GULL LAKE DRIFTERS	CASS	28.9	0.0	0.0	0.0	0.0	0.0	0.0	0.0	28.9	8/16/84
114164	TRIVILLE TRAIL	CASS	21.0	0.0	0.0	0.0	0.0	0.0	0.0	0.0	21.0	8/16/84
131044	KIWI KROSSING TRAIL	CHISAGO	1.0	0.0	0.0	0.0	0.0	0.0	0.0	0.0	1.0	8/16/84
131048	NORTH BRANCH TRAIL	CHISAGO	32.0	0.0	0.0	0.0	0.0	0.0	0.0	0.0	32.0	8/16/84
131050	WILD RIVER TRAIL	CHISAGO	70.0	0.0	0.0	0.0	0.0	0.0	0.0	0.0	70.0	6/27/85
131051	SNOW EAGLES TRAIL	CHISAGO	19.0	0.0	0.0	0.0	0.0	0.0	0.0	0.0	19.0	8/16/84
131053	NORTHERN LITES TRAIL	CHISAGO	2.0	0.0	0.0	0.0	0.0	0.0	0.0	0.0	2.0	6/27/85
131057	SNO-BUG TRAIL	CHISAGO	11.5	0.0	0.0	0.0	0.0	0.0	0.0	0.0	11.5	6/27/85
181112	FRENCH RAPIDS CO. PARK	CROW WING	10.0	6.0	10.0	0.0	0.0	6.0	0.0	0.0	0.0	8/15/84
181118	PAUL BUNYAN MUNICIPAL PK	CROW WING	0.0	0.0	0.0	0.0	0.0	0.0	0.0	0.0	0.0	5/ 1/79
181122	GARRISON TRAIL	CROW WING	22.0	0.0	0.0	0.0	0.0	0.0	0.0	0.0	22.0	8/16/84
181123	MERRI TRAIL	CROW WING	3.0	0.0	0.0	0.0	0.0	0.0	0.0	0.0	3.0	8/16/84
181125	GREAT RIVER TRAIL	CROW WING	51.0	0.0	0.0	0.0	0.0	0.0	0.0	0.0	51.0	8/16/84
181126	BAXTER #1 TRAIL	CROW WING	23.5	0.0	0.0	0.0	0.0	0.0	0.0	0.0	23.5	8/16/84
181128	FORT RIPLEY TRAIL	CROW WING	26.0	0.0	0.0	0.0	0.0	0.0	0.0	0.0	26.0	8/15/84
182146	CUYUNA RANGE TRAIL	CROW WING	30.0	0.0	0.0	0.0	0.0	0.0	0.0	0.0	30.0	6/27/85
182147	MERRI TRAIL	CROW WING	57.0	0.0	0.0	0.0	0.0	0.0	0.0	0.0	57.0	8/16/84
182148	GULL LAKE DRIFTERS TRAIL	CROW WING	20.1	0.0	0.0	0.0	0.0	0.0	0.0	0.0	20.1	8/16/84
182153	ASSPEN TRAIL	CROW WING	2.0	0.0	0.0	0.0	0.0	0.0	0.0	0.0	2.0	8/16/84
182159	CROSS TRAIL	CROW WING	17.8	0.0	0.0	0.0	0.0	0.0	0.0	0.0	17.8	6/27/85
182161	LARSON LAKE FOREST	CROW WING	11.0	2.0	9.0	0.0	2.0	2.0	0.0	2.0	2.0	6/27/85
182164	IDEAL SNO-PROS TRAIL	CROW WING	73.5	0.0	0.0	0.0	0.0	0.0	0.0	0.0	73.5	6/27/85
301044	ISANTI TRAIL	ISANTI	6.0	0.0	6.0	0.0	0.0	0.0	0.0	0.0	0.0	8/15/84
301050	RUM-BOCK-BLUE LAKE TRAIL	ISANTI	49.4	0.0	0.0	0.0	0.0	0.0	0.0	0.0	49.4	6/27/85
301052	CAMBRIDGE-N BRANCH TRAIL	ISANTI	26.0	0.0	0.0	0.0	0.0	0.0	0.0	0.0	26.0	8/15/84
301053	RUM RIVER TRAIL	ISANTI	2.0	0.0	0.0	0.0	0.0	0.0	0.0	0.0	2.0	6/27/85
301054	NORTHERN LITES TRAIL	ISANTI	53.0	0.0	0.0	0.0	0.0	0.0	0.0	0.0	53.0	6/27/85
331064	RUM-BOCK-BLUE LAKE TRAIL	KANABEC	1.1	0.0	0.0	0.0	0.0	0.0	0.0	0.0	1.1	6/27/85
331068	MILLE LACS DRIFTSKIPPERS	KANABEC	5.5	0.0	0.0	0.0	0.0	0.0	0.0	0.0	5.5	8/16/84
481051	SULLIVAN LAKE TRAIL	MILLE LACS	1.4	0.0	0.0	0.0	0.0	0.0	0.0	0.0	1.4	6/27/85
481058	MILLE LACS DRIFTSKIP TRL	MILLE LACS	25.8	0.0	0.0	0.0	0.0	0.0	0.0	0.0	25.8	8/15/84
481067	MILLE LACS TRAIL	MILLE LACS	7.2	0.0	0.0	0.0	0.0	0.0	0.0	0.0	7.2	6/27/85
481069	RUM-BOCK-BLUE LAKE TRAIL	MILLE LACS	11.4	0.0	0.0	0.0	0.0	0.0	0.0	0.0	11.4	6/27/85
481073	GARRISON TRAIL	MILLE LACS	8.8	0.0	0.0	0.0	0.0	0.0	0.0	0.0	8.8	6/27/85
491053	UPSALA TRAIL	MORRISON	27.0	0.0	0.0	0.0	0.0	0.0	0.0	0.0	27.0	8/16/84
491054	MIDLAND TRAIL	MORRISON	37.0	0.0	0.0	0.0	0.0	0.0	0.0	0.0	37.0	8/16/84
491055	THREE FINGERS TRAIL	MORRISON	27.0	0.0	0.0	0.0	0.0	0.0	0.0	0.0	27.0	8/16/84
491056	KNIGHT RIDERS TRAIL	MORRISON	28.0	0.0	0.0	0.0	0.0	0.0	0.0	0.0	28.0	8/18/84
491057	LONE EAGLE TRAIL	MORRISON	15.4	0.0	0.0	0.0	0.0	0.0	0.0	0.0	15.4	8/18/84
491061	TWO RIVERS TRAIL	MORRISON	11.3	0.0	0.0	0.0	0.0	0.0	0.0	0.0	11.3	8/18/84
492026	HORSESHOE ISLAND TRAIL	MORRISON	45.0	0.0	0.0	0.0	0.0	0.0	0.0	0.0	45.0	8/18/84
492033	SULLIVAN LAKE TRAIL	MORRISON	43.0	0.0	0.0	0.0	0.0	0.0	0.0	0.0	43.0	8/18/84

REGISTRY OF RECREATIONAL TRAIL MILEAGES - DNR REGION 3 - 6/28/85

CASE	FACILITY NAME	COUNTY	TOTAL	HIKE	SKI	INTERP	HUNT	HORSE	BIKE	DOG	SNOW-MOBILE	LAST UPDATE
492035	SNO-DOGS TRAIL	MORRISON	39.0	0.0	0.0	0.0	0.0	0.0	0.0	0.0	39.0	8/18/84
492036	RICH PRAIRIE TRAIL	MORRISON	27.0	0.0	0.0	0.0	0.0	0.0	0.0	0.0	27.0	8/18/84
492037	FRENCHMAN'S TRAIL	MORRISON	30.0	0.0	0.0	0.0	0.0	0.0	0.0	0.0	30.0	8/18/84
492038	TWO RIVERS TRAIL	MORRISON	23.0	0.0	0.0	0.0	0.0	0.0	0.0	0.0	23.0	8/18/84
492039	WONDERLAND TRAIL	MORRISON	13.0	0.0	0.0	0.0	0.0	0.0	0.0	0.0	13.0	8/19/84
581100	PINE 1 ¹ / ₂ -3 TRAIL	PINE	16.0	0.0	0.0	0.0	0.0	0.0	0.0	0.0	16.0	6/ 1/79
582100	PINE 1-2-3 TRAIL	PINE	76.0	0.0	0.0	0.0	0.0	0.0	0.0	0.0	76.0	2/21/84
582104	MOOSE HORN TRAIL	PINE	6.6	0.0	0.0	0.0	0.0	0.0	0.0	0.0	6.6	8/16/84
711082	SHERBURNE TRAIL	SHERBURNE	75.0	0.0	0.0	0.0	0.0	0.0	0.0	0.0	75.0	8/16/84
731073	STEARNS CO SNOW TRL WEST	STEARNS	88.2	0.0	0.0	0.0	0.0	0.0	0.0	0.0	88.2	8/15/84
731079	UPSALA TRAIL	STEARNS	3.0	0.0	0.0	0.0	0.0	0.0	0.0	0.0	3.0	8/16/84
732095	STEARNS CO SNOW TRL EAST	STEARNS	91.8	0.0	0.0	0.0	0.0	0.0	0.0	0.0	91.8	8/15/84
732103	TOKLE TRAIL	STEARNS	4.5	0.0	4.5	0.0	0.0	0.0	0.0	0.0	0.0	8/18/84
771084	LONE EAGLE TRAIL	TODD	4.6	0.0	0.0	0.0	0.0	0.0	0.0	0.0	4.6	8/19/84
771085	TODD TRAIL	TODD	203.0	0.0	0.0	0.0	0.0	0.0	0.0	0.0	203.0	8/18/84
771087	UPSALA TRAIL	TODD	5.0	0.0	0.0	0.0	0.0	0.0	0.0	0.0	5.0	8/16/84
801049	TODD TRAIL	WADENA	0.5	0.0	0.0	0.0	0.0	0.0	0.0	0.0	0.5	8/15/84
801053	NEVIS WILDER SNOMO TRAIL	WADENA	6.5	0.0	0.0	0.0	0.0	0.0	0.0	0.0	6.5	8/15/84
801058	WADENA TRAIL	WADENA	130.0	3.0	0.0	0.0	0.0	0.0	0.0	0.0	130.0	8/16/84
801060	HUBBARD COUNTY TRAIL #1	WADENA	0.0	0.0	0.0	0.0	0.0	0.0	0.0	0.0	0.0	6/ 1/79
861169	MANITOU LAKES TRAIL	WRIGHT	22.0	0.0	22.0	0.0	0.0	0.0	0.0	0.0	0.0	8/15/84
861177	WRIGHT TRAIL	WRIGHT	140.0	0.0	0.0	0.0	0.0	0.0	0.0	0.0	140.0	8/16/84
ADMINISTRATOR TOTALS			2336.6	77.4	103.0	0.4	56.9	8.0	0.0	2.0	2226.7	
MINOR CIVIL DIVISION												
131068	STACY VILLAGE PARK	CHISAGO	1.0	0.0	0.0	0.0	0.0	0.0	0.0	0.0	1.0	1/ 1/76
491070	NO. PINE GROVE MUN PARK	MORRISON	1.1	1.1	0.0	0.0	0.0	0.0	1.1	0.0	0.0	1/14/82
731086	KORONIS MUNICIPAL PARK	STEARNS	1.0	1.0	0.0	0.5	0.0	0.0	0.0	0.0	0.0	1/ 1/76
732117	HERITAGE PARK	STEARNS	2.5	2.5	2.5	2.5	0.0	0.0	2.5	0.0	0.0	8/15/84
732118	ALBANY MUN.PARK #1 NORTH	STEARNS	0.8	0.8	0.0	0.0	0.0	0.0	0.8	0.0	0.0	5/20/85
732121	WHITNEY PARK TRAILS	STEARNS	3.0	1.2	1.5	0.0	0.0	0.0	1.2	0.0	0.0	8/15/84
732123	SAUK VIEW PARK	STEARNS	0.8	0.8	0.8	0.0	0.8	0.0	0.0	0.0	0.0	8/15/84
732131	ST. CLOUD CITY BIKE TRL	STEARNS	5.6	0.0	0.0	0.0	0.0	0.0	5.6	0.0	0.0	7/18/83
771088	DOWER LAKE MUN. REC.AREA	TODD	1.3	1.2	1.2	0.7	0.0	0.0	0.0	0.0	0.0	3/ 9/82
ADMINISTRATOR TOTALS			17.1	8.6	6.0	3.7	0.8	0.0	11.2	0.0	1.0	
MINOR CIVIL DIVISION-GIA												
111100	PINE BEACH TRAIL	CASS	15.0	0.0	15.0	0.0	0.0	0.0	0.0	0.0	0.0	8/15/84
181143	ACORN TRAIL	CROW WING	7.0	7.0	7.0	5.0	0.0	0.0	0.0	0.0	0.0	8/15/84
711115	RIVERSIDE PARK TRAIL	SHERBURNE	2.0	1.0	2.0	0.0	0.0	0.0	0.0	0.0	0.0	6/27/85
ADMINISTRATOR TOTALS			24.0	8.0	24.0	5.0	0.0	0.0	0.0	0.0	0.0	

REGISTRY OF RECREATIONAL TRAIL MILEAGES - DNR REGION 3 - 6/28/85

CASE	FACILITY NAME	COUNTY	TOTAL	HIKE	SKI	INTERP	HUNT	HORSE	BIKE	DOG	SNOW-MOBILE	LAST UPDATE
582132	PUBLIC SCHOOL DIST. ASKOV SCHOOL FOREST	PINE	1.5	0.0	0.0	1.5	0.0	0.0	0.0	0.0	0.0	4/13/84
ADMINISTRATOR TOTALS			1.5	0.0	0.0	1.5	0.0	0.0	0.0	0.0	0.0	
DNR REGION 3 TOTALS			3195.7	595.9	381.0	29.8	374.5	321.2	28.5	25.3	2700.3	

REGISTRY OF RECREATIONAL TRAIL MILEAGES - DNR REGION 4 - 6/28/85

CASE	FACILITY NAME	COUNTY	TOTAL	HIKE	SKI	INTERP	HUNT	HORSE	BIKE	DOG	SNOW-MOBILE	LAST UPDATE
USFWS (NAT WILD REF)												
061006	PRAIRIE TRAIL	BIG STONE	1.0	1.0	0.5	1.0	0.0	0.0	1.0	0.0	0.0	8/18/84
ADMINISTRATOR TOTALS			1.0	1.0	0.5	1.0	0.0	0.0	1.0	0.0	0.0	
NATIONAL PRK SERVICE												
591005	PIPESTONE NATL. MONUMENT	PIPESTONE	0.8	0.8	0.0	0.8	0.0	0.0	0.0	0.0	0.0	1/18/82
ADMINISTRATOR TOTALS			0.8	0.8	0.0	0.8	0.0	0.0	0.0	0.0	0.0	
DNR T & W - TRAILS												
071054	SAKATAH SING HILLS ST TR	BLUE EARTH	12.3	12.3	0.0	0.0	10.5	12.3	12.3	0.0	12.3	8/15/84
401082	SAKATAH SING HILLS ST TR	LE SUEUR	12.3	12.3	0.0	0.0	12.3	12.3	12.3	0.0	12.3	3/26/85
431037	LUCE LINE STATE TRAIL	MC LEOD	1.5	1.5	0.0	0.0	1.5	1.5	1.5	0.0	1.5	8/18/84
471058	LUCE LINE ST TRAIL-WEST	MEEKER	0.7	0.7	0.0	0.0	0.0	0.0	0.7	0.0	0.7	12/17/84
ADMINISTRATOR TOTALS			26.8	26.8	0.0	0.0	24.3	26.1	26.8	0.0	26.8	
DNR PARKS & REC DIV.												
061067	BIG STONE LAKE STATE PK.	BIG STONE	4.5	1.0	0.0	0.0	0.0	0.0	0.0	0.0	3.5	8/16/84
071050	MINNEOPA STATE PARK	BLUE EARTH	4.1	4.1	3.0	0.0	0.0	0.0	0.0	0.0	0.0	12/15/84
081033	FLANDRAU STATE PARK	BROWN	8.0	8.0	7.5	1.5	0.0	3.0	0.0	0.0	1.5	12/15/84
321056	KILEN WOODS STATE PARK	JACKSON	5.1	4.4	1.4	0.0	0.0	0.0	0.0	0.0	3.3	12/15/84
341069	SIBLEY STATE PARK	KANDIYOHI	20.7	10.5	7.6	1.0	0.0	2.6	1.0	0.0	0.0	12/15/84
371088	LAC QUI PARLE ST.REC.AR.	LAC QUI PARLE	5.3	5.3	3.9	0.0	0.0	5.3	0.0	0.0	0.0	12/15/84
401077	SAKATAH LAKE STATE PARK	LE SUEUR	3.0	2.6	2.5	0.0	0.0	0.0	0.0	0.0	0.7	3/26/85
421103	CAMDEN STATE PARK	LYON	18.8	8.0	6.0	0.5	0.0	6.0	0.0	0.0	9.0	12/15/84
511107	LAKE SHETEK STATE PARK	MURRAY	6.0	5.0	1.3	4.5	0.0	0.0	0.0	0.0	4.2	12/15/84
521035	FORT RIDGELY STATE PARK	NICOLLET	10.8	10.8	4.5	0.0	0.0	6.0	0.0	0.0	6.0	12/15/84
591040	SPLIT ROCK CR STATE PARK	PIPESTONE	4.1	3.5	2.3	0.0	0.0	0.0	0.0	0.0	0.0	6/ 6/85
671010	BLUE MOUNDS STATE PARK	ROCK	10.0	9.0	3.0	0.0	0.0	0.0	0.0	0.0	7.0	8/15/84
761061	MONSON LAKE STATE PARK	SWIFT	1.0	1.0	0.0	0.0	0.0	0.0	0.0	0.0	0.0	1/ 4/82
871082	UPPER SIOUX AGENCY ST PK	YELLOW MEDICINE	7.5	7.5	3.0	1.0	0.0	0.0	0.0	0.0	4.5	8/16/84
ADMINISTRATOR TOTALS			108.9	80.7	46.0	8.5	0.0	22.9	1.0	0.0	39.7	
COUNTY GOVERNMENT												
071079	DALY COUNTY PARK	BLUE EARTH	2.8	2.8	2.8	0.5	0.0	0.0	0.0	0.0	0.0	8/18/84
071108	BRAY COUNTY PARK	BLUE EARTH	3.0	3.0	3.0	0.3	0.0	0.0	0.0	0.0	0.0	8/18/84
081047	LAKE HANSKA COUNTY PARK	BROWN	3.0	3.0	3.0	0.0	0.0	0.0	0.0	0.0	0.0	8/18/84
321066	BELMONT COUNTY PARK R.A.	JACKSON	1.0	1.0	0.0	0.3	0.0	0.0	0.0	0.0	0.0	12/ 1/83

REGISTRY OF RECREATIONAL TRAIL MILEAGES - DNR REGION 4 - 6/28/85

CASE	FACILITY NAME	COUNTY	TOTAL	HIKE	SKI	INTERP	HUNT	HORSE	BIKE	DOG	SNOW-MOBILE	LAST UPDATE
321068	ROBERTSON CO PARK/ACC	JACKSON	0.5	0.5	0.0	0.0	0.0	0.0	0.0	0.0	0.0	11/ 1/82
401093	RICHTER WOOD COUNTY PARK	LE SUEUR	1.5	1.5	1.5	0.0	0.0	0.0	0.0	0.0	0.0	8/18/84
411128	HOLE-IN-MOUNTAIN CO PARK	LINCOLN	3.0	3.0	0.0	1.2	0.0	3.0	0.0	0.0	3.0	6/27/85
421119	GARVIN COUNTY PARK	LYON	7.0	2.0	2.0	0.0	0.0	5.0	0.0	0.0	5.0	2/19/82
431044	PIEPENBURG CO PARK	MC LEOD	5.0	3.0	5.0	0.0	0.0	0.0	0.0	0.0	0.0	8/15/84
431047	SWAN LAKE COUNTY PARK	MC LEOD	2.0	2.0	2.0	0.0	0.0	0.0	0.0	0.0	0.0	8/18/84
431048	MAPLE COUNTY PARK	MC LEOD	2.0	2.0	2.0	0.0	0.0	0.0	0.0	0.0	0.0	8/15/84
431049	STAHL'S LAKE COUNTY PARK	MC LEOD	1.0	1.0	1.0	0.0	0.0	0.0	0.0	0.0	0.0	8/15/84
431052	LAKE MARION COUNTY PARK	MC LEOD	4.0	1.5	4.0	0.0	0.0	0.0	0.0	0.0	0.0	8/15/84
471073	KINGSTON COUNTY PARK	MEEKER	0.8	0.8	0.0	0.0	0.0	0.0	0.0	0.0	0.0	12/ 1/83
521052	SEVEN MI CREEK CO PK II	NICOLLET	1.6	1.6	1.6	0.0	0.0	1.6	1.6	1.6	0.0	8/15/84
531055	FURYS ISLAND COUNTY PARK	NOBLES	3.0	1.0	0.0	0.0	0.0	0.0	3.0	0.0	1.0	4/ 1/78
531057	MAKA-OICU COUNTY PARK	NOBLES	2.0	0.0	0.0	0.0	0.0	0.0	2.0	0.0	2.0	11/ 1/82
531073	HOMESTEAD COUNTY TRAIL	NOBLES	2.5	2.5	2.5	2.5	0.0	2.5	2.5	0.0	0.0	6/ 1/79
641070	PLUM CREEK COUNTY PARK	REDWOOD	7.4	6.8	1.5	0.0	0.0	2.2	0.0	0.0	3.4	4/23/82
651043	SKALBEKKEN COUNTY PARK	RENVILLE	5.0	5.0	0.0	0.0	0.0	0.0	0.0	0.0	0.0	3/ 1/83
651045	RENVILLE COUNTY PARK #2	RENVILLE	5.0	5.0	0.0	0.0	0.0	0.0	0.0	0.0	0.0	3/ 1/83
651049	RENVILLE COUNTY PARK #4	RENVILLE	30.0	0.0	0.0	0.0	0.0	0.0	0.0	0.0	30.0	8/15/84
651051	BEAVER FALLS CO.PARK(#5)	RENVILLE	9.0	0.0	0.0	0.0	0.0	0.0	0.0	0.0	9.0	8/15/84
651053	RENVILLE COUNTY TRAIL	RENVILLE	68.0	4.5	0.0	0.0	0.0	68.0	68.0	0.0	68.0	8/19/84
761080	APPLETON COUNTY PARK	SWIFT	3.0	3.0	3.0	0.0	0.0	0.0	0.0	0.0	0.0	12/ 1/82
761082	SWIFT FALLS COUNTY PARK	SWIFT	2.0	2.0	0.0	1.5	0.0	0.0	0.0	0.0	0.0	1/11/82
811038	COURTHOUSE COUNTY PARK	WASECA	2.8	0.8	2.8	0.0	0.0	0.0	0.0	0.0	0.0	8/18/84
811045	RAY EUSTICE PARK	WASECA	0.8	0.8	0.0	0.0	0.0	0.0	0.0	0.0	0.0	3/20/82
811046	GOOSE LAKE PARK	WASECA	0.6	0.6	0.0	0.0	0.0	0.0	0.0	0.0	0.0	3/20/82
831050	EAGLES NEST COUNTY PARK	WATONWAN	1.2	1.2	1.2	0.0	0.0	0.0	0.0	0.0	0.0	8/15/84
ADMINISTRATOR TOTALS			180.5	61.9	38.9	6.3	0.0	82.3	77.1	1.6	121.4	
COUNTY GOVERNMENT-GIA												
071080	MADALIA RIVERSIDE TRAIL	BLUE EARTH	11.1	0.0	0.0	0.0	0.0	0.0	0.0	0.0	11.1	6/27/85
071081	BLUE EARTH RIVER TRAIL	BLUE EARTH	53.0	0.0	0.0	0.0	0.0	0.0	0.0	0.0	53.0	6/27/85
221044	SNO ROVER TRAIL	FARIBAULT	22.0	0.0	0.0	0.0	0.0	0.0	0.0	0.0	22.0	8/15/84
341092	GLACIAL LAKES TRAIL	KANDIYOHI	104.0	0.0	0.0	0.0	0.0	0.0	0.0	0.0	104.0	6/24/85
401098	LE SUEUR TRAIL	LE SUEUR	137.0	0.0	0.0	0.0	0.0	0.0	0.0	0.0	137.0	2/19/85
431043	MEEKER TRAIL	MC LEOD	1.5	0.0	0.0	0.0	0.0	0.0	0.0	0.0	1.5	6/27/85
471075	MEEKER TRAIL	MEEKER	155.5	0.0	0.0	0.0	0.0	0.0	0.0	0.0	155.5	6/27/85
521050	MN RIVER VALLEY SM TRAIL	NICOLLET	32.5	0.0	0.0	0.0	0.0	0.0	0.0	0.0	32.5	6/ 6/85
521051	SEVEN MILE CREEK CO.PARK	NICOLLET	7.0	7.3	0.0	0.0	1.0	0.0	0.0	0.0	0.0	4/ 1/82
591056	SNOWBLAZER TRAIL	PIPESTONE	98.4	0.0	0.0	0.0	0.0	0.0	0.0	0.0	98.4	3/21/85
811041	WASECA TRAIL	WASECA	96.0	0.0	0.0	0.0	0.0	0.0	0.0	0.0	96.0	8/19/84
831046	MADALIA RIVERSIDE TRAIL	WATONWAN	3.4	0.0	0.0	0.0	0.0	0.0	0.0	0.0	3.4	6/27/85
ADMINISTRATOR TOTALS			721.4	7.3	0.0	0.0	1.0	0.0	0.0	0.0	714.4	

REGISTRY OF RECREATIONAL TRAIL MILEAGES - DNR REGION 4 - 6/28/85

CASE	FACILITY NAME	COUNTY	TOTAL	HIKE	SKI	INTERP	HUNT	HORSE	BIKE	DOG	SNOW-MOBILE	LAST UPDATE
	MINOR CIVIL DIVISION											
071306	LAND OF MEMORIES TRAIL	BLUE EARTH	1.0	1.0	1.0	0.0	0.0	0.0	0.0	0.0	0.0	2/ 4/82
071312	RASMUSSAN MUNICIPAL PARK	BLUE EARTH	1.3	1.3	1.3	0.0	0.0	0.0	0.0	0.0	0.0	2/ 4/82
121067	WILDWOOD NATURE CENTER	CHIPPEWA	1.0	1.0	1.0	1.0	0.0	0.0	0.0	0.0	0.4	8/15/84
341110	WILLMAR SKI TRAIL	KANDIYOHI	8.0	0.0	3.0	0.0	0.0	0.0	0.0	0.0	0.0	8/15/84
341111	WILLMAR NATURE TRAIL	KANDIYOHI	0.5	0.5	0.0	0.0	0.0	0.0	0.0	0.0	0.0	1/11/82
341112	S.W. WILLMAR BIKE TRAIL	KANDIYOHI	0.9	0.0	0.0	0.0	0.0	0.0	0.9	0.0	0.0	1/11/82
421132	MARSHALL BIKE TRAIL	LYON	5.0	0.0	0.0	0.0	0.0	0.0	5.0	0.0	0.0	1/24/82
461077	DAY FARM BIKE TRAIL	MARTIN	0.9	0.0	0.0	0.0	0.0	0.0	0.9	0.0	0.0	3/22/82
461091	CEDAR MUNICIPAL PARK	MARTIN	2.1	2.1	0.0	0.0	0.0	0.0	0.0	0.0	0.0	3/22/82
521092	SPRING LAKE MUN. PARK	NICOLLET	1.0	1.0	1.0	0.0	0.0	0.0	1.0	0.0	0.0	1/11/82
521093	TRAVERSE DE SIOUX PK TRL	NICOLLET	8.0	4.5	4.0	0.0	0.0	0.0	0.0	0.0	4.0	8/18/84
521095	RIVERSIDE PARK	NICOLLET	3.5	1.5	1.5	0.0	0.0	0.0	0.0	0.0	2.0	8/15/84
521102	BLUFF NATURE PARK	NICOLLET	1.5	1.5	1.0	1.0	0.0	0.0	1.0	0.0	0.0	1/11/82
531090	OLSON PARK	NOBLES	1.0	0.0	0.0	0.0	0.0	0.0	1.0	0.0	0.0	3/30/82
641084	RAMSEY CITY PARK	REDWOOD	5.0	5.0	0.0	1.0	0.0	0.0	0.0	0.0	0.0	4/ 9/82
641126	SANBORN CITY PARK	REDWOOD	0.2	0.2	0.0	0.2	0.0	0.0	0.0	0.0	0.0	2/ 4/82
721052	LESUEUR MUN R PUB ACC/PK	SIBLEY	2.2	2.2	2.2	0.0	0.0	0.0	0.0	0.0	0.0	8/15/84
811047	LAKEVIEW MUNICIPAL PARK	WASECA	3.0	3.0	0.0	0.0	0.0	0.0	3.0	0.0	1.0	8/18/84
ADMINISTRATOR TOTALS			46.1	24.8	16.0	3.2	0.0	0.0	12.8	0.0	7.4	
DNR REGION 4 TOTALS			1085.5	203.3	101.4	19.8	25.3	131.3	118.7	1.6	909.7	

REGISTRY OF RECREATIONAL TRAIL MILEAGES - DNR REGION 5 - 6/28/85

CASE	FACILITY NAME	COUNTY	TOTAL	HIKE	SKI	INTERP	HUNT	HORSE	BIKE	DOG	SNOW-MOBILE	LAST UPDATE
DNR FORESTRY DIVIS'N												
231001	RJ DORER MEM HDWD ST FOR	FILLMORE	1.8	1.8	0.0	0.0	1.8	0.0	0.0	0.0	0.0	2/20/85
231002	ISINOUR'S RECREATION AR.	FILLMORE	1.8	1.8	0.0	0.0	1.8	0.0	0.0	0.0	0.0	2/20/85
251010	RJ DORER MEM HDWD ST FOR	GOODHUE	9.0	8.0	9.0	0.0	0.0	0.0	0.0	0.0	8.0	2/20/85
251012	HAY CREEK TRAIL	GOODHUE	9.0	8.0	9.0	0.0	8.0	8.0	0.0	0.0	8.0	2/20/85
281030	RJ DORER MEM HDWD ST FOR	HOUSTON	23.5	23.5	8.8	0.0	22.9	0.0	0.0	0.0	15.4	2/20/85
281031	DAK RIDGE REC AREA	HOUSTON	8.8	8.8	8.8	0.0	8.8	8.8	0.0	0.0	0.0	2/20/85
281032	RENO RECREATION AREA	HOUSTON	11.9	11.9	0.0	0.0	11.9	11.9	0.0	0.0	11.9	2/20/85
551005	RJ DORER MEM HDWD ST FOR	OLMSTED	2.7	0.0	0.0	0.0	1.5	0.0	0.0	0.0	1.2	2/20/85
791020	RJ DORER MEM HDWD ST FOR	WABASHA	31.5	30.5	9.5	0.5	14.3	0.0	0.0	0.0	0.0	2/20/85
791023	ZUMBRO BOTTOMS TRAIL	WABASHA	10.0	9.0	4.0	0.0	0.0	10.0	0.0	0.0	3.0	2/20/85
791026	TROUT VALLEY TRAIL	WABASHA	4.4	4.4	0.0	0.0	4.4	4.4	0.0	0.0	4.4	2/20/85
791028	SNAKE CREEK TRAIL	WABASHA	9.1	9.1	2.5	0.0	9.1	6.7	0.0	0.0	6.7	2/20/85
791029	KRUGER RECREATION TRAIL	WABASHA	8.0	8.0	3.0	0.5	0.8	8.0	0.0	0.0	8.0	2/20/85
851012	RJ DORER MEM HDWD ST FOR	WINONA	3.1	0.0	0.0	0.0	3.1	0.0	0.0	0.0	3.1	2/20/85
851013	TROUT VALLEY TRAIL	WINONA	3.1	3.1	0.0	0.0	3.1	3.1	0.0	0.0	3.1	2/20/85
ADMINISTRATOR TOTALS			137.7	127.9	54.6	1.0	91.5	60.9	0.0	0.0	72.8	
DNR FISH & WILDLIFE												
501005	WILD INDIGO SCI/NAT AREA	MOWER	4.8	4.8	0.0	0.0	0.0	0.0	0.0	0.0	0.0	6/25/84
ADMINISTRATOR TOTALS			4.8	4.8	0.0	0.0	0.0	0.0	0.0	0.0	0.0	
DNR T & W - TRAILS												
251035	DOUGLAS STATE TRAIL	GOODHUE	0.5	0.5	0.5	0.0	0.5	0.5	0.0	0.0	0.5	8/15/84
551021	DOUGLAS STATE TRAIL	OLMSTED	11.5	11.5	11.5	0.0	11.5	11.5	11.5	0.0	11.5	8/15/84
661051	SAKATAH SING HILLS ST TR	RICE	12.0	12.0	0.0	0.0	10.6	0.0	12.0	0.0	12.0	8/15/84
ADMINISTRATOR TOTALS			24.0	24.0	12.0	0.0	22.6	12.0	23.5	0.0	24.0	
DNR PARKS & REC DIV.												
231009	FORESTVILLE STATE PARK	FILLMORE	13.2	12.9	5.3	0.0	0.0	10.0	0.0	0.0	7.9	8/15/84
241030	HELMER MYRE STATE PARK	FREEBORN	16.0	16.0	7.0	4.0	0.0	0.0	0.0	0.0	7.0	12/15/84
251030	FRONTENAC STATE PARK	GOODHUE	16.0	10.0	6.0	0.0	0.0	0.0	0.0	0.0	10.0	12/15/84
281040	BEAVER CRK VALLEY ST PRK	HOUSTON	5.8	5.8	2.7	0.0	0.0	0.0	0.0	0.0	0.0	8/15/84
501020	LAKE LOUISE STATE PARK	MOWER	10.6	10.6	2.3	0.0	0.0	8.3	0.0	0.0	8.3	12/15/84
661043	NERSTRAND WOODS STATE PK	RICE	9.6	9.6	5.5	9.6	0.0	0.0	0.0	0.0	4.1	12/15/84
661047	SAKATAH LAKE STATE PARK	RICE	1.8	1.8	0.0	0.0	0.0	0.0	0.0	0.0	0.0	3/26/85
741018	RICE LAKE STATE PARK	STEELE	6.5	2.7	2.7	0.0	0.0	0.0	0.0	0.0	2.5	12/15/84
791045	CARLEY STATE PARK	WABASHA	3.5	3.5	3.5	0.0	0.0	0.0	0.0	0.0	0.0	8/18/84
851022	O. L. KIPP STATE PARK	WINONA	10.1	7.3	8.9	1.2	0.0	0.0	0.0	0.0	0.0	12/15/84
851023	JOHN A LATSCH ST WAYSIDE	WINONA	1.3	1.3	0.0	0.0	0.0	0.0	0.0	0.0	0.0	3/26/85

REGISTRY OF RECREATIONAL TRAIL MILEAGES - DNR REGION 5 - 6/28/85

CASE	FACILITY NAME	COUNTY	TOTAL	HIKE	SKI	INTERP	HUNT	HORSE	BIKE	DOG	SNOW-MOBILE	LAST UPDATE
851025	WHITWATER STATE PARK	WINONA	8.0	8.0	1.3	1.3	0.0	0.0	0.0	0.0	0.0	8/18/84
ADMINISTRATOR TOTALS			102.4	89.5	45.2	16.1	0.0	18.3	0.0	0.0	39.8	
MINN DEPT TRANSPORT.												
851029	DREBACH SAFETY REST I90	WINONA	2.4	0.0	0.0	0.0	0.0	0.0	2.4	0.0	0.0	2/10/82
ADMINISTRATOR TOTALS			2.4	0.0	0.0	0.0	0.0	0.0	2.4	0.0	0.0	
COUNTY GOVERNMENT												
241048	ARROWHEAD COUNTY PARK	FREEBORN	2.0	2.0	0.0	0.0	0.0	0.0	0.0	0.0	0.0	2/16/82
241052	ST. NICHOLAS COUNTY PARK	FREEBORN	0.3	0.3	0.0	0.0	0.0	0.0	0.0	0.0	0.0	2/23/82
241055	WHITES WOODS PARK	FREEBORN	7.0	4.0	0.0	0.0	0.0	0.0	0.0	0.0	3.0	2/16/82
551030	ORONOCO COUNTY PARK	OLMSTED	1.0	1.0	0.0	0.0	0.0	0.0	0.0	0.0	0.0	3/1/83
551034	OXBOW COUNTY PARK	OLMSTED	4.0	4.0	4.0	1.0	0.0	0.0	0.0	0.0	0.0	8/16/84
551038	BEAR CAVE COUNTY PARK	OLMSTED	2.0	0.0	0.0	0.0	0.0	0.0	0.0	0.0	2.0	8/16/84
661065	FALLS CREEK COUNTY PARK	RICE	1.5	1.5	0.0	1.5	0.0	0.0	0.0	0.0	0.0	3/30/82
661071	CANNON R WILDERNESS AREA	RICE	6.0	1.5	4.5	0.0	0.0	0.0	0.0	0.0	0.0	8/18/84
ADMINISTRATOR TOTALS			23.8	14.3	8.5	2.5	0.0	0.0	0.0	0.0	5.0	
COUNTY GOVERNMENT-GIA												
201025	HILL AND GULLY TRAIL	DODGE	3.0	0.0	0.0	0.0	0.0	0.0	0.0	0.0	3.0	3/26/85
201026	DODGE TRAIL	DODGE	36.0	0.0	0.0	0.0	0.0	0.0	0.0	0.0	36.0	6/27/85
231038	YUCATAN TRAIL	FILLMORE	1.7	0.0	0.0	0.0	0.0	0.0	0.0	0.0	1.7	8/15/84
231039	HIAWATHA TRAIL	FILLMORE	12.0	0.0	0.0	0.0	0.0	0.0	0.0	0.0	12.0	6/27/85
231042	RUSHFORD CIRCLE TRAIL	FILLMORE	19.5	0.0	0.0	0.0	0.0	0.0	0.0	0.0	19.5	8/15/84
231047	RUSHFORD WEST TRAIL	FILLMORE	7.5	0.0	0.0	0.0	0.0	0.0	0.0	0.0	7.5	8/19/84
241056	FREEBORN TRAIL	FREEBORN	250.0	0.0	0.0	0.0	0.0	0.0	0.0	0.0	250.0	8/16/84
251052	WABASHA TRAIL	GOODHUE	9.0	0.0	0.0	0.0	0.0	0.0	0.0	0.0	9.0	6/27/85
251066	GOODHUE TRAIL	GOODHUE	85.0	0.0	0.0	0.0	0.0	0.0	0.0	0.0	85.0	3/26/85
281074	GOPHERLAND CO. TRAIL	HOUSTON	160.0	0.0	0.0	0.0	0.0	0.0	0.0	0.0	160.0	8/15/84
281075	LA CRESCENT TRAIL	HOUSTON	28.3	0.0	0.0	0.0	0.0	0.0	0.0	0.0	28.3	8/15/84
281076	VIKING RIDGE TRAIL	HOUSTON	30.0	0.0	0.0	0.0	0.0	0.0	0.0	0.0	30.0	6/27/85
281077	YUCATAN COUNTY TRAIL	HOUSTON	9.3	0.0	0.0	0.0	0.0	0.0	0.0	0.0	9.3	8/20/84
281078	MONEY CREEK TRAIL	HOUSTON	89.0	0.0	0.0	0.0	0.0	0.0	0.0	0.0	89.0	8/16/84
501029	MOWER TRAIL	MOWER	130.0	0.0	0.0	0.0	0.0	0.0	0.0	0.0	130.0	8/15/84
551027	DODGE TRAIL	OLMSTED	2.0	0.0	0.0	0.0	0.0	0.0	0.0	0.0	2.0	6/27/85
551028	HIAWATHA TRAIL	OLMSTED	23.0	0.0	0.0	0.0	0.0	0.0	0.0	0.0	23.0	6/27/85
551029	SILVER CREEK TRAIL	OLMSTED	3.2	0.0	3.2	0.0	0.0	0.0	0.0	0.0	0.0	3/26/85
551031	HILL & GULLY TRAIL	OLMSTED	2.5	0.0	0.0	0.0	0.0	0.0	0.0	0.0	2.5	3/26/85
551037	MAPLE VALLEY TRAIL	OLMSTED	15.0	0.0	0.0	0.0	0.0	0.0	0.0	0.0	15.0	12/11/84
551039	TIGER BEAR I TRAIL	OLMSTED	13.0	0.0	0.0	0.0	0.0	0.0	0.0	0.0	13.0	12/10/84

REGISTRY OF RECREATIONAL TRAIL MILEAGES - DNR REGION 5 - 6/28/85

CASE	FACILITY NAME	COUNTY	TOTAL	HIKE	SKI	INTERP	HUNT	HORSE	BIKE	DOG	SNOW-MOBILE	LAST UPDATE
551043	TIGER BEAR II TRAIL	OLMSTED	8.0	0.0	0.0	0.0	0.0	0.0	0.0	0.0	8.0	12/11/84
551045	WABASHA TRAIL	OLMSTED	8.1	0.0	0.0	0.0	0.0	0.0	0.0	0.0	8.1	6/27/85
661057	WATERFORD TRAIL	RICE	5.0	0.0	0.0	0.0	0.0	0.0	0.0	0.0	5.0	4/15/85
661058	SCOTT TRAIL	RICE	9.0	0.0	0.0	0.0	0.0	0.0	0.0	0.0	9.0	6/27/85
661059	FARIBO SNO-GO TRAIL	RICE	35.0	0.0	0.0	0.0	0.0	0.0	0.0	0.0	35.0	12/11/84
741029	STEELE TRAIL	STEELE	68.0	0.0	0.0	0.0	0.0	0.0	0.0	0.0	68.0	12/ 7/84
791072	WABASHA TRAIL	WABASHA	112.0	0.0	0.0	0.0	0.0	0.0	0.0	0.0	112.0	12/ 6/84
851014	WINONA CORRIDOR 60 TRAIL	WINONA	60.0	0.0	0.0	0.0	0.0	0.0	0.0	0.0	60.0	12/10/84
851037	WINONA CORRIDOR 30 TRAIL	WINONA	22.5	0.0	0.0	0.0	0.0	0.0	0.0	0.0	22.5	12/ 7/84
851040	WINONA SKI TRAIL	WINONA	3.7	0.0	3.7	0.0	0.0	0.0	0.0	0.0	0.0	12/ 7/84
851041	LA CRESCENT TRAIL	WINONA	4.5	0.0	0.0	0.0	0.0	0.0	0.0	0.0	4.5	6/27/85
851043	MONEY CREEK TRAIL	WINONA	1.0	0.0	0.0	0.0	0.0	0.0	0.0	0.0	1.0	6/27/85
851045	WABASHA TRAIL	WINONA	5.1	0.0	0.0	0.0	0.0	0.0	0.0	0.0	5.1	6/27/85
ADMINISTRATOR TOTALS			1270.9	0.0	6.9	0.0	0.0	0.0	0.0	0.0	1264.0	
MINOR CIVIL DIVISION												
251067	MEMORIAL PK-SORIN BLUFF	GOODHUE	11.0	7.5	7.5	0.0	0.0	0.0	0.0	0.0	3.5	8/15/84
251078	ALEX P ANDERSON MUN PARK	GOODHUE	3.0	2.0	0.0	0.0	0.0	2.0	1.0	0.0	0.0	2/16/82
251081	RED WING CIVIC CENTER PK	GOODHUE	0.5	0.5	0.0	0.5	0.0	0.0	0.0	0.0	0.0	2/16/82
251086	BARN BLUFF MUN. PARK	GOODHUE	2.3	2.3	0.0	0.0	0.0	0.0	0.0	0.0	0.0	2/16/82
281103	SOUTH MUNICIPAL PARK	HOUSTON	1.8	1.8	0.0	0.0	0.0	0.0	0.0	0.0	0.0	3/26/85
501044	TODD MUNICIPAL PARK	MOWER	5.0	5.0	0.0	0.0	0.0	0.0	5.0	0.0	0.0	6/ 1/78
501056	EAST SIDE LAKE MUN. PARK	MOWER	1.0	1.0	0.0	0.0	0.0	0.0	1.0	0.0	0.0	7/ 1/83
501066	LAFAYETTE MUNICIPAL PARK	MOWER	2.0	2.0	0.0	0.0	0.0	0.0	2.0	0.0	0.0	1/ 1/76
501070	DRIESNER MUNICIPAL PARK	MOWER	1.0	1.0	0.0	0.0	0.0	0.0	0.0	0.0	0.0	1/ 1/76
501072	SUTTON MUNICIPAL PARK	MOWER	1.0	1.0	0.0	0.0	0.0	0.0	1.0	0.0	0.0	1/ 1/76
501102	ADAMS VILLAGE PARK	MOWER	1.0	1.0	0.0	0.0	0.0	0.0	0.0	0.0	0.0	4/ 1/72
551056	ELTON HILLS CITY PARK	OLMSTED	0.3	0.3	0.0	0.0	0.0	0.0	0.3	0.0	0.0	1/ 1/76
551074	PLUMMER MUNICIPAL PARK	OLMSTED	0.5	0.5	0.0	0.0	0.0	0.0	0.0	0.0	0.0	1/ 1/76
551077	QUARRY HILL CITY PARK	OLMSTED	0.4	0.0	0.4	0.0	0.0	0.0	0.0	0.0	0.0	4/12/84
551080	SILVER LK MUN PARK/ACC	OLMSTED	1.0	0.0	0.0	0.0	0.0	0.0	1.0	0.0	0.0	1/ 1/83
551082	SLATTERLY MUNICIPAL PARK	OLMSTED	0.3	0.3	0.0	0.0	0.0	0.0	0.3	0.0	0.0	1/ 1/76
551088	ZUMBRO MUNICIPAL PARK	OLMSTED	1.0	1.0	0.0	0.0	0.0	0.0	0.0	0.0	0.0	1/ 1/83
741032	MINERAL SPRINGS MUN.PARK	STEELE	2.3	1.0	2.3	0.0	0.0	0.0	0.0	0.0	0.0	8/15/84
741048	KAPLAN WOODS CITY PARK	STEELE	6.0	5.0	6.0	0.0	0.0	0.0	0.0	0.0	0.0	8/15/84
851051	JESSEN'S PARK	WINONA	1.8	1.3	1.8	1.8	0.0	0.0	0.0	0.0	1.8	8/15/84
851064	WINONA BIKE PATH	WINONA	5.5	5.5	0.0	0.0	0.0	0.0	5.5	0.0	0.0	12/23/81
851078	BLUFFSIDE PARK TRAILS	WINONA	5.0	5.0	0.0	0.0	0.0	0.0	0.0	0.0	0.0	12/22/81
ADMINISTRATOR TOTALS			53.7	45.0	18.0	2.3	0.0	2.0	17.1	0.0	5.3	
MINOR CIVIL DIVISION-GIA												
501050	JAY C HORMEL NATURE CTR.	MOWER	7.5	5.0	7.5	5.0	0.0	0.0	0.0	0.0	0.0	8/18/84
ADMINISTRATOR TOTALS			7.5	5.0	7.5	5.0	0.0	0.0	0.0	0.0	0.0	

REGISTRY OF RECREATIONAL TRAIL MILEAGES - DNR REGION 5 - 6/28/85

CASE	FACILITY NAME	COUNTY	TOTAL	HIKE	SKI	INTERP	HUNT	HORSE	BIKE	DOG	SNOW-MOBILE	LAST UPDATE
		DNR REGION 5 TOTALS	1627.2	310.5	152.7	26.9	114.1	93.2	43.0	0.0	1410.9	

REGISTRY OF RECREATIONAL TRAIL MILEAGES - DNR REGION 6 - 6/28/85

CASE	FACILITY NAME	COUNTY	TOTAL	HIKE	SKI	INTERP	HUNT	HORSE	BIKE	DOG	SNOW-MOBILE	LAST UPDATE
USFWS (NAT WILD REF)												
272002	BLOOMINGTON BLUFFS HIKE	HENNEPIN	3.4	3.4	0.0	0.0	0.0	0.0	0.0	0.0	0.0	2/16/82
272004	BASSPONDS HIKING TRAIL	HENNEPIN	0.7	0.7	0.0	0.0	0.0	0.0	0.0	0.0	0.0	2/16/82
272950	BLK DOG LK/LONG MEADOW	HENNEPIN	2.0	2.0	1.0	1.0	0.0	0.0	1.0	0.0	0.0	8/16/84
701007	LOUISVILLE SWAMP UNIT	SCOTT	6.0	6.0	6.0	0.0	0.0	0.0	0.0	0.0	0.0	8/16/84
ADMINISTRATOR TOTALS			12.1	12.1	7.0	1.0	0.0	0.0	1.0	0.0	0.0	
DNR FISH & WILDLIFE												
271008	WOLSFELD WOODS SNA	HENNEPIN	1.0	1.0	0.0	0.0	0.0	0.0	0.0	0.0	0.0	6/25/84
273011	WOLSFELD WOODS SNA	HENNEPIN	1.4	1.4	0.0	0.0	0.0	0.0	0.0	0.0	0.0	6/25/84
ADMINISTRATOR TOTALS			2.4	2.4	0.0	0.0	0.0	0.0	0.0	0.0	0.0	
DNR T & W - TRAILS												
101055	LUCE LINE STATE TRAIL	CARVER	13.5	13.5	0.0	0.0	13.5	13.5	13.5	0.0	13.5	8/15/84
271016	LUCE LINE STATE TRAIL	HENNEPIN	16.5	15.0	6.5	0.0	0.0	15.0	15.0	0.0	10.0	8/15/84
701044	MINN VALLEY STATE TRAIL	SCOTT	25.5	25.5	0.0	0.0	11.0	25.5	0.0	0.0	25.5	2/20/85
702044	MINN VALLEY STATE TRAIL	SCOTT	3.5	3.5	0.0	0.0	0.0	3.5	0.0	0.0	3.5	2/20/85
ADMINISTRATOR TOTALS			59.0	57.5	6.5	0.0	24.5	57.5	28.5	0.0	52.5	
DNR PARKS & REC DIV.												
193010	FORT SNELLING STATE PARK	DAKOTA	10.2	9.0	9.6	0.0	0.0	0.0	0.0	0.0	0.0	12/15/84
272008	FORT SNELLING STATE PARK	HENNEPIN	6.4	6.4	5.4	0.0	0.0	0.0	3.8	0.0	0.0	12/15/84
621010	FORT SNELLING STATE PARK	RAMSEY	3.6	3.6	3.6	0.0	0.0	0.0	0.0	0.0	0.0	12/15/84
701046	CARVER RAPIDS UNIT	SCOTT	8.0	8.0	7.0	0.0	0.0	8.0	0.0	0.0	0.0	8/16/84
701050	LAWRENCE UNIT	SCOTT	4.0	3.0	4.0	0.0	0.0	1.0	0.0	0.0	0.0	8/16/84
701255	GIFFORD LK SPEC USE AREA	SCOTT	5.0	5.0	5.0	0.0	0.0	5.0	5.0	0.0	5.0	11/29/83
821010	AFTON STATE PARK	WASHINGTON	18.0	13.3	18.0	0.0	0.0	0.0	4.0	0.0	0.0	8/15/84
822018	WILLIAM O'BRIEN STATE PK	WASHINGTON	10.5	10.5	10.5	10.5	0.0	0.0	0.5	0.0	0.0	8/16/84
ADMINISTRATOR TOTALS			65.7	58.8	63.1	10.5	0.0	14.0	13.3	0.0	5.0	
MINN DEPT TRANSPORT.												
821020	TH 95 AFTON-LAKELAND TRL	WASHINGTON	3.4	0.0	0.0	0.0	0.0	0.0	3.4	0.0	0.0	1/29/82
ADMINISTRATOR TOTALS			3.4	0.0	0.0	0.0	0.0	0.0	3.4	0.0	0.0	

REGISTRY OF RECREATIONAL TRAIL MILEAGES - DNR REGION 6 - 6/28/85

CASE	FACILITY NAME	COUNTY	TOTAL	HIKE	SKI	INTERP	HUNT	HORSE	BIKE	DOG	SNOW-MOBILE	LAST UPDATE
191021	MN ZOO AND MN FAIR NORTHERN TRAIL	DAKOTA	0.8	0.8	0.0	0.8	0.0	0.0	0.0	0.0	0.0	2/28/84
191023	MINN. ZOOLOGICAL GARDENS	DAKOTA	6.2	0.0	6.2	6.2	0.0	0.0	0.0	0.0	0.0	8/16/84
ADMINISTRATOR TOTALS			7.0	0.8	6.2	7.0	0.0	0.0	0.0	0.0	0.0	
UNIVERSITY OF MINN.												
022032	U.M. CEDAR CK NAT HIS A.	ANOKA	0.3	0.3	0.0	0.3	0.0	0.0	0.0	0.0	0.0	3/8/84
102065	U OF M LANDSCAPE ARBORTM	CARVER	6.0	6.0	6.0	6.0	0.0	0.0	0.0	0.0	0.0	8/15/84
ADMINISTRATOR TOTALS			6.3	6.3	6.0	6.3	0.0	0.0	0.0	0.0	0.0	
COUNTY GOVERNMENT												
021045	MISS ISLANDS OF PEACE TR	ANOKA	1.0	1.0	0.0	1.0	0.0	0.0	0.0	0.0	0.0	1/20/82
021049	RICE CREEK NORTH REG TR	ANOKA	0.0	0.0	0.0	0.0	0.0	0.0	0.0	0.0	0.0	1/20/82
021055	AL KORDIAK COUNTY PARK	ANOKA	0.5	0.5	0.0	0.0	0.0	0.0	0.0	0.0	0.0	1/20/82
021056	BUNKER HILLS HORSE TRAIL	ANOKA	5.0	0.0	0.0	0.0	0.0	5.0	0.0	0.0	0.0	1/20/82
021058	COON RAPIDS BLVD BIKE PA	ANOKA	5.0	0.0	0.0	0.0	0.0	0.0	5.0	0.0	0.0	1/20/82
021060	MANOMIN COUNTY PARK	ANOKA	0.8	0.8	0.0	0.0	0.0	0.0	0.0	0.0	0.0	3/20/84
022038	MARTIN ISL LINWOOD RG PK	ANOKA	4.0	4.0	4.0	0.0	0.0	0.0	0.0	0.0	0.0	1/20/82
022045	RICE CREEK W. REG. TRAIL	ANOKA	4.2	4.2	4.2	0.0	0.0	0.0	4.2	0.0	0.0	7/21/81
101073	BAYLOR COUNTY PARK	CARVER	5.9	5.9	5.9	0.0	0.0	0.0	0.0	0.0	0.0	11/29/84
102069	LK MINNEWASHTA REG PARK	CARVER	5.3	5.3	5.3	0.0	0.0	0.0	0.0	0.0	0.0	11/29/84
102072	COURTHOUSE LAKE CO. PARK	CARVER	0.5	0.5	0.0	0.0	0.0	0.5	0.5	0.0	0.0	12/3/84
191020	LEBANON HILLS REG PARK	DAKOTA	2.1	0.0	0.7	0.0	0.0	0.0	0.0	0.0	1.4	6/27/85
192045	SPRING LAKE PARK RESERVE	DAKOTA	3.0	3.0	3.0	0.0	0.0	0.0	0.0	0.0	0.0	8/16/84
193037	LEBANON HILLS REG. PARK	DAKOTA	17.9	6.0	9.1	2.0	0.0	9.1	1.0	0.0	4.0	6/27/85
621039	SNAIL LAKE COUNTY PARK	RAMSEY	5.0	0.0	5.0	0.0	0.0	0.0	0.0	0.0	0.0	12/3/84
621051	KELLER REGIONAL PARK	RAMSEY	3.0	3.0	0.0	0.0	0.0	0.0	3.0	0.0	0.0	12/10/84
621067	BATTLE CREEK REG. PARK	RAMSEY	2.0	2.0	2.0	0.0	0.0	0.0	0.0	0.0	0.0	12/6/84
621071	TAMARACK LAKE CO TRAIL	RAMSEY	2.0	2.0	0.0	2.0	0.0	0.0	0.0	0.0	0.0	12/31/81
821025	LAKE ELMO REGIONAL PARK	WASHINGTON	12.0	0.0	12.0	0.0	0.0	0.0	0.0	0.0	0.0	8/16/84
ADMINISTRATOR TOTALS			79.2	38.2	51.2	5.0	0.0	14.6	13.7	0.0	5.4	
COUNTY GOVERNMENT-GIA												
021051	BUNKER HILLS SKI TRAIL	ANOKA	18.0	5.0	18.0	5.0	0.0	0.0	0.0	0.0	0.0	8/16/84
021062	RUM RIVER TRAIL	ANOKA	62.6	0.0	0.0	0.0	0.0	0.0	0.0	0.0	62.6	6/27/85
022042	RICE CREEK SNOWMO TRAIL	ANOKA	11.7	0.0	0.0	0.0	0.0	0.0	0.0	0.0	11.7	6/27/85
022052	KIWI KROSSING TRAIL	ANOKA	12.0	0.0	0.0	0.0	0.0	0.0	0.0	0.0	12.0	8/16/84
022062	RUM RIVER TRAIL	ANOKA	1.4	0.0	0.0	0.0	0.0	0.0	0.0	0.0	1.4	6/27/85
191025	WATERFORD TRAIL	DAKOTA	15.0	0.0	0.0	0.0	0.0	0.0	0.0	0.0	15.0	6/27/85
191026	DAKOTA TRAIL	DAKOTA	46.9	0.0	0.0	0.0	0.0	0.0	0.0	0.0	46.9	8/16/84
191027	SCOTT TRAIL	DAKOTA	3.8	0.0	0.0	0.0	0.0	0.0	0.0	0.0	3.8	6/27/85

REGISTRY OF RECREATIONAL TRAIL MILEAGES - DNR REGION 6 - 6/28/85

CASE	FACILITY NAME	COUNTY	TOTAL	HIKE	SKI	INTERP	HUNT	HORSE	BIKE	DOG	SNOW-MOBILE	LAST UPDATE
192186	DAKOTA TRAIL	DAKOTA	27.8	0.0	0.0	0.0	0.0	0.0	0.0	0.0	27.8	8/16/84
701088	LE SUEUR TRAIL	SCOTT	6.5	0.0	0.0	0.0	0.0	0.0	0.0	0.0	6.5	2/19/85
701090	SCOTT TRAIL	SCOTT	13.2	0.0	0.0	0.0	0.0	0.0	0.0	0.0	13.2	2/28/85
702088	LE SUEUR TRAIL	SCOTT	6.5	0.0	0.0	0.0	0.0	0.0	0.0	0.0	6.5	2/19/85
702090	SCOTT TRAIL	SCOTT	78.8	0.0	0.0	0.0	0.0	0.0	0.0	0.0	78.8	8/16/84
821027	SOUTH WASHINGTON REG PK	WASHINGTON	5.3	5.3	5.3	0.0	0.0	0.0	0.0	0.0	0.0	8/16/84
821030	STAR TRAIL	WASHINGTON	36.0	0.0	0.0	0.0	0.0	0.0	0.0	0.0	36.0	8/16/84
822050	STAR TRAIL	WASHINGTON	17.8	0.0	0.0	0.0	0.0	0.0	0.0	0.0	17.8	6/27/85
822051	RICE CREEK SNOWMO TRAIL	WASHINGTON	15.3	0.0	0.0	0.0	0.0	0.0	0.0	0.0	15.3	6/27/85
822052	PINE POINT CO PARK	WASHINGTON	5.0	5.0	5.0	0.0	0.0	5.0	0.0	0.0	0.0	8/16/84
822055	WILD RIVER TRAIL	WASHINGTON	4.0	0.0	0.0	0.0	0.0	0.0	0.0	0.0	4.0	6/27/85
ADMINISTRATOR TOTALS			387.6	15.3	28.3	5.0	0.0	5.0	0.0	0.0	359.3	
HENN CO PRK RES DIST												
021065	COON RAPIDS DAM REG PARK	ANOKA	2.0	2.0	0.0	0.0	0.0	0.0	0.0	0.0	0.0	3/20/84
271050	NOERENBERG MEM. GARDENS	HENNEPIN	1.0	1.0	0.0	0.0	0.0	0.0	0.0	0.0	0.0	2/ 1/75
ADMINISTRATOR TOTALS			3.0	3.0	0.0	0.0	0.0	0.0	0.0	0.0	0.0	
HENN CO PRK RES DIST-GIA												
102085	CARVER PARK RESERVE	CARVER	35.0	31.7	20.0	6.0	0.0	3.3	8.4	0.0	8.0	8/18/84
271047	BAKER PARK RESERVE	HENNEPIN	2.0	2.0	2.0	0.0	0.0	2.0	2.0	0.0	2.0	6/27/85
272023	HYLAND-BUSH-ANDRSN PRK R	HENNEPIN	14.8	13.6	14.3	1.2	0.0	0.0	5.5	0.0	0.0	8/15/84
273015	CROW-HASSAN PARK RESERVE	HENNEPIN	28.0	11.0	15.0	0.0	0.0	17.0	0.0	0.0	5.2	6/27/85
273017	LK. REBECCA PARK RESERVE	HENNEPIN	20.1	1.5	8.3	0.0	0.0	9.0	6.5	0.0	6.0	8/15/84
273021	BAKER PARK RESERVE	HENNEPIN	21.0	9.4	5.8	0.0	0.0	7.0	4.2	0.0	6.6	6/27/85
274027	FRENCH REGIONAL PARK	HENNEPIN	3.2	0.0	4.2	0.0	0.0	0.0	0.0	0.0	0.0	6/27/85
274031	NORTH HENN REG TRL CORR.	HENNEPIN	6.0	6.0	6.0	0.0	0.0	6.0	6.0	0.0	6.0	8/18/84
274036	ELM CREEK PARK RESERVE	HENNEPIN	24.7	6.0	14.6	2.5	0.0	9.2	7.6	0.0	11.0	8/15/84
274038	COON RAPIDS DAM REG PARK	HENNEPIN	4.0	4.0	2.4	0.0	0.0	0.0	0.0	0.0	0.0	8/16/84
702061	CLEARY LAKE REGIONAL PRK	SCOTT	10.3	4.7	5.6	1.2	0.0	0.0	3.5	0.0	0.0	8/15/84
702065	MURPHY-HANREHAN PARK RES	SCOTT	18.3	2.0	19.4	0.0	0.0	9.7	0.0	0.0	0.0	8/15/84
ADMINISTRATOR TOTALS			187.4	91.9	117.6	10.9	0.0	63.2	43.7	0.0	44.8	
MINOR CIVIL DIVISION												
021110	CITY OF ANOKA TRAILS	ANOKA	4.5	3.0	1.0	0.3	0.0	0.0	0.5	0.0	0.0	2/16/82
021122	BLAINE BOUNDARY BIKEWAY	ANOKA	3.5	0.0	0.0	0.0	0.0	0.0	3.5	0.0	0.0	1/20/82
021132	SAND CREEK CITY TRAIL	ANOKA	2.3	2.3	2.3	0.0	0.0	0.0	2.3	0.0	0.0	8/15/84
021148	ERLANDSON NATURE CENTER	ANOKA	1.5	1.5	0.0	0.0	0.0	0.0	0.0	0.0	0.0	1/29/82
021150	NORTHWOOD NATIONAL TRAIL	ANOKA	1.0	0.0	0.0	0.0	0.0	0.0	1.0	0.0	0.0	1/24/82
021168	UNIVERSITY AVE NE BIKEWY	ANOKA	0.5	0.5	0.0	0.0	0.0	0.0	0.5	0.0	0.0	1/29/82

REGISTRY OF RECREATIONAL TRAIL MILEAGES - DNR REGION 6 - 6/28/85

CASE	FACILITY NAME	COUNTY	TOTAL	HIKE	SKI	INTERP	HUNT	HORSE	BIKE	DOG	SNOW-MOBILE	LAST UPDATE
021259	RIVERVIEW HEIGHTS MUN PK	ANOKA	1.0	1.0	0.0	0.0	0.0	0.0	0.0	0.0	0.0	3/20/84
021267	LOCKE MUNICIPAL PARK	ANOKA	14.0	9.0	0.0	0.0	0.0	0.0	5.0	0.0	5.0	12/30/81
021325	SULLIVAN LAKE PARK	ANOKA	1.0	1.0	0.0	0.0	0.0	0.0	0.5	0.0	0.0	1/20/82
021339	LABELLE MUNICIPAL PARK	ANOKA	0.5	0.5	0.0	0.0	0.0	0.0	0.5	0.0	0.0	1/20/82
021343	PRESTEMON MUNICIPAL PARK	ANOKA	0.3	0.3	0.0	0.0	0.0	0.0	0.3	0.0	0.0	2/18/82
022185	PIONEER CITY PARK	ANOKA	0.5	0.5	0.0	0.0	0.0	0.0	0.0	0.0	0.0	3/ 2/82
022189	HAPPY ACRES CITY PARK	ANOKA	0.3	0.0	0.0	0.0	0.0	0.0	0.3	0.0	0.0	3/ 2/82
022193	LOCHNESS CITY PARK	ANOKA	0.8	0.8	0.0	0.0	0.0	0.0	0.0	0.0	0.0	3/ 2/82
022201	TERRITORIAL CITY PARK	ANOKA	1.0	0.0	0.0	1.0	0.0	0.0	0.0	0.0	0.0	2/ 1/75
022216	LADDIE LAKE MUNICIPAL PK	ANOKA	0.6	0.3	0.0	0.0	0.0	0.0	0.3	0.0	0.0	2/18/82
102119	CARVER MINIBEACH	CARVER	0.4	0.4	0.0	0.0	0.0	0.0	0.0	0.0	0.0	12/ 5/84
102167	LAKE ANN TRAIL	CARVER	0.7	0.7	0.0	0.0	0.0	0.0	0.0	0.0	0.0	11/30/84
191052	NEILL MUNICIPAL PARK	DAKOTA	0.7	0.7	0.0	0.7	0.0	0.0	0.0	0.0	0.0	2/22/82
191088	CIVIC CENTER MUN. PARK	DAKOTA	1.6	0.0	1.6	0.0	0.0	0.0	0.0	0.0	0.0	8/15/84
191101	LONG LAKE - GREENLEAF TR	DAKOTA	1.4	0.0	0.0	0.0	0.0	0.0	1.4	0.0	0.0	2/18/82
191106	ALIMAGNET MUNICIPAL PARK	DAKOTA	6.2	6.2	6.2	0.0	0.0	0.0	0.0	0.0	0.0	8/15/84
191115	PALOMINO DRIVE TRAIL	DAKOTA	1.5	0.0	0.0	0.0	0.0	0.0	1.5	0.0	0.0	2/18/82
191124	CITY HALL PARK	DAKOTA	1.0	1.0	0.0	0.0	0.0	0.0	1.0	0.0	0.0	4/ 1/75
191127	DIAMOND PATH TRAIL	DAKOTA	2.0	0.0	0.0	0.0	0.0	0.0	2.0	0.0	0.0	2/18/82
191132	N.REDWOOD CITY PARK	DAKOTA	0.3	0.3	0.0	0.0	0.0	0.0	0.3	0.0	0.0	2/18/82
191133	JOHNNY CAKE RIDGE RD TRL	DAKOTA	2.0	0.0	0.0	0.0	0.0	0.0	2.0	0.0	0.0	2/18/82
191140	GREENLEAF CITY PARK	DAKOTA	0.6	0.6	0.0	0.0	0.0	0.0	0.6	0.0	0.0	2/18/82
191147	GALAXIE AVENUE TRAIL	DAKOTA	1.5	0.0	0.0	0.0	0.0	0.0	1.5	0.0	0.0	2/18/82
191149	CEDAR AVENUE TRAIL	DAKOTA	0.9	0.0	0.0	0.0	0.0	0.0	0.9	0.0	0.0	2/23/82
191152	ALIMAGNET CITY PARK	DAKOTA	1.9	1.9	0.0	0.0	0.0	0.0	0.0	0.0	0.0	2/18/82
191156	VALLEYWOOD GOLF COURSE	DAKOTA	3.5	0.0	3.5	0.0	0.0	0.0	0.0	0.0	0.0	8/15/84
191172	TERRACE OAKS SKI TRAIL	DAKOTA	9.3	0.0	9.3	0.0	0.0	0.0	0.0	0.0	0.0	8/15/84
192055	JAYCEE MUNICIPAL PARK	DAKOTA	1.0	1.0	0.0	0.0	0.0	0.0	0.0	0.0	0.0	3/20/84
192056	LAKE REBECCA MUN. PARK	DAKOTA	1.1	1.1	0.5	0.0	0.0	0.0	0.3	0.0	0.0	8/15/84
192057	LEVEE MUNICIPAL PARK	DAKOTA	1.0	1.0	0.0	0.0	0.0	0.0	0.0	0.0	0.0	3/20/84
192097	VERMILLION CITY PARK	DAKOTA	0.8	0.0	0.5	0.0	0.0	0.0	0.5	0.0	0.0	8/15/84
193046	KENNEDY PARK	DAKOTA	1.0	1.0	0.0	0.0	0.0	0.0	0.0	0.0	0.0	3/ 1/75
193068	GARLOUGH MUNICIPAL PARK	DAKOTA	1.0	1.0	0.0	0.0	0.0	0.0	0.0	0.0	0.0	3/ 1/75
193070	MARTHALER MUNICIPAL PARK	DAKOTA	3.0	3.0	2.0	0.0	0.0	0.0	2.0	0.0	0.0	6/27/85
193074	SOUTHVIEW MUNICIPAL PARK	DAKOTA	1.0	1.0	0.0	0.0	0.0	0.0	0.0	0.0	0.0	3/ 1/75
193081	RIVERFRONT PARK	DAKOTA	0.0	0.0	0.0	0.0	0.0	0.0	0.0	0.0	0.0	3/20/84
193120	INTERSTATE VALLEY PARK	DAKOTA	1.0	1.0	1.0	0.0	0.0	0.0	0.0	0.0	0.0	8/15/84
193134	FRIENDLY HILLS MUN. PARK	DAKOTA	4.5	0.0	4.5	0.0	0.0	0.0	0.0	0.0	0.0	8/15/84
193152	VALLEY MUNICIPAL PARK	DAKOTA	1.5	1.5	0.0	0.0	0.0	0.0	0.8	0.0	0.0	4/14/82
193155	OAKWOOD MUNICIPAL PARK	DAKOTA	0.2	0.2	0.0	0.0	0.0	0.0	0.2	0.0	0.0	4/14/82
193171	HIGHLINE TRAIL	DAKOTA	4.0	0.0	0.0	0.0	0.0	0.0	4.0	0.0	0.0	2/18/82
193181	SILVER BELL RD TRAIL	DAKOTA	1.5	0.0	0.0	0.0	0.0	0.0	1.5	0.0	0.0	2/18/82
193183	JOHNNY CAKE ROAD TRAIL	DAKOTA	1.0	0.0	0.0	0.0	0.0	0.0	1.0	0.0	0.0	2/18/82
193187	PILOT KNOB TRAIL	DAKOTA	2.0	0.0	0.0	0.0	0.0	0.0	2.0	0.0	0.0	2/18/82
193199	TENNISIOUX MUN. PARK	DAKOTA	1.0	1.0	0.0	0.0	0.0	0.0	0.0	0.0	0.0	2/22/82
271181	EDEN PRAIRIE TRAILS	HENNEPIN	18.7	18.7	0.0	0.0	0.0	0.0	18.7	0.0	0.0	11/29/84
271184	MEADOW PARK	HENNEPIN	1.5	1.5	1.5	0.0	0.0	0.0	1.5	0.0	0.0	8/15/84
271207	PURGATORY CREEK PARK	HENNEPIN	2.1	2.1	2.1	0.0	0.0	0.0	0.5	0.0	0.0	8/15/84
271218	EVERGREEN PARK	HENNEPIN	1.8	0.8	0.8	0.0	0.0	1.0	0.8	0.0	0.0	8/15/84

REGISTRY OF RECREATIONAL TRAIL MILEAGES - DNR REGION 6 - 6/28/85

CASE	FACILITY NAME	COUNTY	TOTAL	HIKE	SKI	INTERP	HUNT	HORSE	BIKE	DOG	SNOW-MOBILE	LAST UPDATE
271247	STARING LAKE MUN. PARK	HENNEPIN	8.4	4.3	2.4	0.0	0.0	0.0	4.3	0.0	0.0	11/29/84
272000	CARVER UNIT	HENNEPIN	0.8	0.8	0.0	0.0	0.0	0.0	0.8	0.0	0.0	5/10/84
272042	LAKE CALHOUN CITY PARK	HENNEPIN	3.4	3.4	0.0	0.0	0.0	0.0	3.4	0.0	0.0	2/ 2/82
272053	WILLIAM BERRY PARK	HENNEPIN	0.6	0.6	0.0	0.0	0.0	0.0	0.6	0.0	0.0	2/ 2/82
272054	LAKE HARRIET CITY PARK	HENNEPIN	2.8	2.8	0.0	0.0	0.0	0.0	2.8	0.0	0.0	2/ 2/82
272061	HIAWATHA MUNICIPAL GOLF	HENNEPIN	1.9	0.0	1.9	0.0	0.0	0.0	0.0	0.0	0.0	8/16/84
272063	LAKE NOKOMIS CITY PARK	HENNEPIN	2.8	2.8	0.0	0.0	0.0	0.0	2.8	0.0	0.0	5/ 1/83
272076	MINNEHAHA REGIONAL PARK	HENNEPIN	2.0	2.0	0.0	0.3	0.0	0.0	0.0	0.0	0.0	3/20/84
272081	MINNEHAHA CREEK PARKWAY	HENNEPIN	4.9	4.9	0.0	0.0	0.0	0.0	4.9	0.0	0.0	3/24/82
272088	THEODORE WIRTH REG PARK	HENNEPIN	12.7	3.0	6.5	1.0	0.0	0.0	3.2	0.0	0.0	8/16/84
272105	MISSISSIPPI GORGE RP	HENNEPIN	8.6	6.5	0.0	0.0	0.0	0.0	6.5	0.0	0.0	3/20/84
272109	LORING MUNICIPAL PARK	HENNEPIN	0.8	0.8	0.0	0.0	0.0	0.0	0.0	0.0	0.0	2/ 2/82
272118	CEDAR LAKE MUN. PARK	HENNEPIN	1.7	1.7	0.0	0.0	0.0	0.0	1.7	0.0	0.0	2/ 2/82
272125	LAKE OF THE ISLES M. PK.	HENNEPIN	3.0	3.0	0.0	0.0	0.0	0.0	3.0	0.0	0.0	2/ 2/82
272128	CEDAR LAKE PARKWAY	HENNEPIN	0.4	0.4	0.0	0.0	0.0	0.0	0.4	0.0	0.0	3/ 9/84
272153	WILDWOOD MUNICIPAL PARK	HENNEPIN	0.3	0.3	0.0	0.3	0.0	0.0	0.0	0.0	0.0	2/10/82
272173	PLYMOUTH TRAILS	HENNEPIN	7.0	0.0	3.2	0.0	0.0	0.0	11.3	0.0	7.0	8/15/84
272179	LONE LAKE CITY PARK	HENNEPIN	2.5	2.0	2.5	0.0	0.0	0.0	2.0	0.0	0.0	8/15/84
272185	BIG WILLOW MUNICIPAL PRK	HENNEPIN	2.0	1.0	1.0	0.0	0.0	1.0	0.0	0.0	0.0	8/15/84
272188	WESTWOOD HILLS NAT CENT	HENNEPIN	2.5	2.5	2.5	2.5	0.0	0.0	0.0	0.0	0.0	8/15/84
272194	BASS LAKE PLAYGROUND	HENNEPIN	0.1	0.1	0.1	0.0	0.0	0.0	0.0	0.0	0.0	8/16/84
272196	NORTHSIDE MUNICIPAL PARK	HENNEPIN	0.1	0.1	0.0	0.0	0.0	0.0	0.1	0.0	0.0	3/ 9/84
272199	RICH ACRES GOLF COURSE	HENNEPIN	4.0	0.0	4.0	0.0	0.0	0.0	0.0	0.0	0.0	8/16/84
272202	SUNSHINE MUNICIPAL PARK	HENNEPIN	0.2	0.2	0.0	0.0	0.0	0.0	0.2	0.0	0.0	3/ 9/84
272204	BRONX CITY PARK	HENNEPIN	0.1	0.1	0.0	0.0	0.0	0.0	0.1	0.0	0.0	3/ 9/84
272216	AQUILA MUNICIPAL PARK	HENNEPIN	0.9	0.9	0.0	0.0	0.0	0.0	0.9	0.0	0.0	3/ 9/84
272225	SHELARD MUNICIPAL PARK	HENNEPIN	0.6	0.6	0.0	0.0	0.0	0.0	0.6	0.0	0.0	3/ 9/84
272230	CARPENTER MUNICIPAL PARK	HENNEPIN	0.8	0.8	0.0	0.0	0.0	0.0	0.8	0.0	0.0	3/ 9/84
272231	BASS LAKE MUNICIPAL PARK	HENNEPIN	0.2	0.2	0.2	0.0	0.0	0.0	0.0	0.0	0.0	8/18/84
272232	WOLFE MUNICIPAL PARK	HENNEPIN	1.6	1.6	0.0	0.0	0.0	0.0	1.6	0.0	0.0	3/ 9/84
272248	SHADY OAK MUN. NATURE A.	HENNEPIN	0.3	0.3	0.0	0.3	0.0	0.0	0.3	0.0	0.0	1/11/82
272251	CENTRAL MUNICIPAL PARK	HENNEPIN	4.9	1.0	0.0	0.0	0.0	0.0	1.0	0.0	0.0	1/11/82
272252	FRANKLIN AVE TRAIL	HENNEPIN	0.3	0.3	0.0	0.0	0.0	0.0	0.3	0.0	0.0	3/ 9/84
272256	VALLEY MUNICIPAL PARK	HENNEPIN	1.4	0.0	1.4	0.0	0.0	0.0	1.4	0.0	0.0	1/ 6/82
272262	OTTEN POND TRAIL	HENNEPIN	0.3	0.3	0.0	0.0	0.0	0.0	0.3	0.0	0.0	3/ 9/84
272263	AMHURST SUBDIVISION TRL	HENNEPIN	0.6	0.6	0.0	0.0	0.0	0.0	0.6	0.0	0.0	3/ 9/84
272264	ALABAMA PARK	HENNEPIN	0.2	0.2	0.0	0.0	0.0	0.0	0.2	0.0	0.0	3/ 9/84
272286	WILLIAM WARDWELL LEWIS	HENNEPIN	0.8	0.0	0.0	0.0	0.0	0.0	0.8	0.0	0.0	2/ 1/82
272299	LK.CORNELIA MUN. PARK	HENNEPIN	1.0	1.0	0.0	0.0	0.0	0.0	1.0	0.0	0.0	2/ 1/82
272301	YORKTOWN MUN PARK	HENNEPIN	1.0	1.0	0.0	0.0	0.0	0.0	1.0	0.0	0.0	2/ 1/82
272304	BREDESEN PARK	HENNEPIN	1.9	1.9	0.0	0.0	0.0	0.0	1.9	0.0	0.0	2/ 1/82
272310	TAFT MUNICIPAL PARK	HENNEPIN	1.0	1.0	1.0	0.0	0.0	0.0	1.0	0.0	0.0	2/ 4/82
272311	GOLDEN VALLEY TRAILS	HENNEPIN	14.5	14.5	0.0	0.0	0.0	0.0	14.5	0.0	0.0	2/10/82
272321	ST. ANTHONY PARKWAY	HENNEPIN	2.8	0.0	0.0	0.0	0.0	0.0	2.8	0.0	0.0	4/10/82
272334	DONALDSON MUNICIPAL PARK	HENNEPIN	1.0	1.0	1.0	0.0	0.0	0.0	1.0	0.0	0.0	2/ 4/82
272336	AUGSBURG MUNICIPAL PARK	HENNEPIN	1.0	1.0	1.0	0.0	0.0	0.0	1.0	0.0	0.0	2/ 4/82
272337	HOPKINS TRAILS	HENNEPIN	1.0	1.0	1.0	0.0	0.0	0.0	1.0	0.0	0.0	1/ 6/82
272357	BLAKE SCHOOL/3RD ST TRL	HENNEPIN	1.1	1.1	0.0	0.0	0.0	0.0	1.1	0.0	0.0	1/ 6/82
272363	MT. NORMANDEALE LAKE PARK	HENNEPIN	3.3	0.0	3.3	0.0	0.0	0.0	0.0	0.0	0.0	8/16/84

REGISTRY OF RECREATIONAL TRAIL MILEAGES - DNR REGION 6 - 6/28/85

CASE	FACILITY NAME	COUNTY	TOTAL	HIKE	SKI	INTERP	HUNT	HORSE	BIKE	DOG	SNOW-MOBILE	LAST UPDATE
272395	GIRARD LAKE MUN. PARK	HENNEPIN	1.1	0.6	1.1	0.0	0.0	0.0	0.0	0.0	0.0	8/16/84
272407	MARSH LAKE MUN PARK-EAST	HENNEPIN	1.8	1.8	0.0	0.0	0.0	0.0	0.0	0.0	0.0	12/30/80
272426	MOUND SPRINGS MUN. PARK	HENNEPIN	2.7	2.7	0.0	1.7	0.0	0.0	0.0	0.0	0.0	11/30/83
272431	CENTRAL PARK	HENNEPIN	5.0	5.0	0.0	0.0	0.0	0.0	0.0	0.0	0.0	12/30/80
272435	NINE MILE CREEK MUN PARK	HENNEPIN	5.2	5.2	5.2	0.0	0.0	0.0	0.0	0.0	0.0	12/30/80
272438	HERITAGE HILLS MUN PARK	HENNEPIN	1.8	1.8	0.0	0.0	0.0	0.0	0.0	0.0	0.0	4/ 1/75
272470	BLOOMINGTON OPENSACE	HENNEPIN	7.5	7.0	7.0	0.0	0.0	0.0	5.5	0.0	0.0	/ /
272576	PURGATORY CRK CONSV AREA	HENNEPIN	2.0	2.0	2.0	0.0	0.0	0.0	0.0	0.0	0.0	12/30/79
272761	OAK PARK VILL. CONS AREA	HENNEPIN	1.8	1.8	0.0	0.0	0.0	0.0	1.8	0.0	0.0	3/ 9/84
272855	MISSISSIPPI CENTRAL RP	HENNEPIN	2.0	1.0	0.0	0.0	0.0	0.0	1.0	0.0	0.0	3/20/84
272860	RIVERSIDE PARK	HENNEPIN	0.3	0.3	0.0	0.0	0.0	0.0	0.3	0.0	0.0	3/20/84
273023	LIONS PARK	HENNEPIN	14.5	1.3	0.0	0.0	0.0	6.5	6.8	0.0	0.0	8/16/84
274060	CHAREST MUN. PLAYGROUND	HENNEPIN	0.2	0.2	0.2	0.0	0.0	0.0	0.2	0.0	0.0	8/15/84
274063	KERBER MUNICIPAL PARK	HENNEPIN	0.3	0.3	0.3	0.0	0.0	0.0	0.3	0.0	0.0	8/15/84
274066	WEAVER LAKE MUN. PARK	HENNEPIN	0.9	0.9	0.9	0.0	0.0	0.0	0.9	0.0	0.0	8/15/84
274072	THORESEN PLAYGROUND	HENNEPIN	0.2	0.2	0.2	0.0	0.0	0.0	0.2	0.0	0.0	8/15/84
274073	WORDEN FISH LAKE MUN.PRK	HENNEPIN	0.2	0.2	0.2	0.0	0.0	0.0	0.2	0.0	0.0	8/15/84
274075	BROOKLYN PARK ENVIRON. A	HENNEPIN	3.0	0.0	0.0	3.0	0.0	0.0	0.0	0.0	0.0	3/ 1/75
274100	MEMORIAL PARKWAY	HENNEPIN	2.8	2.8	0.0	0.0	0.0	0.0	2.8	0.0	0.0	4/10/82
274153	SHINGLE CREEK TRL NORTH	HENNEPIN	3.0	3.0	0.0	0.0	0.0	0.0	3.0	0.0	0.0	1/21/82
274154	SHINGLE CREEK TRL SOUTH	HENNEPIN	1.5	1.5	0.0	0.0	0.0	0.0	1.5	0.0	0.0	1/ 4/82
274174	BOUNDARY CRK NGHBRHD PK	HENNEPIN	1.8	1.8	1.8	0.0	0.0	0.0	1.8	0.0	0.0	8/15/84
274193	DOROTHY MARY MUN. PARK	HENNEPIN	1.5	0.0	0.0	1.5	0.0	0.0	0.0	0.0	0.0	3/ 1/75
274222	M.A.C. MUNICIPAL PARK	HENNEPIN	1.2	1.2	1.2	1.2	0.0	0.0	0.0	0.0	0.0	8/16/84
274254	BASSETT CREEK MUN. PARK	HENNEPIN	1.5	1.5	1.5	0.0	0.0	0.0	0.0	0.0	0.0	8/16/84
274264	BASSETS CREEK MUN. PARK	HENNEPIN	0.5	0.5	0.0	0.5	0.0	0.0	0.0	0.0	0.0	2/10/82
274292	COLUMBIA MUN. PARK, GOLF	HENNEPIN	1.4	0.0	1.4	0.0	0.0	0.0	0.0	0.0	0.0	8/16/84
274377	GOLDENROD MARSH PARK	HENNEPIN	0.2	0.2	0.2	0.0	0.0	0.0	0.2	0.0	0.0	8/15/84
274381	ELM CREEK SCHOOL PLAYLOT	HENNEPIN	0.5	0.5	0.5	0.0	0.0	0.0	0.5	0.0	0.0	3/ 6/84
274382	FORESTVIEW POND PARK	HENNEPIN	0.3	0.3	0.3	0.0	0.0	0.0	0.3	0.0	0.0	8/15/84
274386	CEDAR ISLAND SHORES PARK	HENNEPIN	0.1	0.1	0.1	0.0	0.0	0.0	0.0	0.0	0.0	8/15/84
274387	HEMLOCK PONDS PLAYLOT	HENNEPIN	0.5	0.5	0.5	0.0	0.0	0.0	0.5	0.0	0.0	8/15/84
274390	GENTILLY WOODS PLAYLOT	HENNEPIN	0.5	0.5	0.5	0.0	0.0	0.0	0.0	0.0	0.0	8/15/84
274391	DONAHUE NORTH	HENNEPIN	0.2	0.2	0.2	0.0	0.0	0.0	0.2	0.0	0.0	8/15/84
274392	FISH LAKE WOODS PARK	HENNEPIN	0.5	0.5	0.5	0.0	0.0	0.0	0.5	0.0	0.0	8/15/84
274395	LAKEVIEW KNOLLS PARK	HENNEPIN	0.6	0.6	0.6	0.0	0.0	0.0	0.6	0.0	0.0	8/15/84
274398	FISH LAKE TRAILS	HENNEPIN	2.2	2.2	2.2	0.0	0.0	0.0	2.2	0.0	0.0	8/15/84
274399	RICE LAKE TRAILS	HENNEPIN	1.8	1.8	1.8	0.0	0.0	0.0	1.8	0.0	0.0	8/15/84
274400	MAPLE VALLEY TRAILS	HENNEPIN	0.7	0.7	0.7	0.0	0.0	0.0	0.7	0.0	0.0	8/15/84
274403	MAPLE MEADOWS PLAYLOT	HENNEPIN	0.4	0.4	0.4	0.0	0.0	0.0	0.4	0.0	0.0	8/15/84
274404	EAGLE LAKE TRAILS PARK	HENNEPIN	0.2	0.2	0.2	0.0	0.0	0.0	0.2	0.0	0.0	8/15/84
621143	LAKEWOOD HILLS MUN PARK	RAMSEY	1.3	1.3	0.0	0.4	0.0	0.0	0.0	0.0	0.0	2/ 1/82
621156	LEXINGTON AV BICYCLE WAY	RAMSEY	1.0	1.0	0.0	0.0	0.0	0.0	1.0	0.0	0.0	3/26/85
621158	LEXINGTON AV BICYCLE WAY	RAMSEY	1.5	1.5	0.0	0.0	0.0	0.0	1.5	0.0	0.0	3/26/85
621159	CREPEAU NATURE PRESERVE	RAMSEY	0.5	0.5	0.0	0.0	0.0	0.0	0.0	0.0	0.0	2/ 6/85
621164	ARDEN TRAIL	RAMSEY	0.8	0.8	0.0	0.0	0.0	0.0	0.8	0.0	0.0	1/18/82
621166	CUMMINGS-FLORAL PARK	RAMSEY	1.0	1.0	0.0	0.0	0.0	0.0	0.0	0.0	0.0	2/ 4/84
621167	CHARLES PERRY MUN. PARK	RAMSEY	0.2	0.2	0.0	0.0	0.0	0.0	0.0	0.0	0.0	5/20/85
621216	HANSEN MUN PARK	RAMSEY	0.8	0.8	0.0	0.0	0.0	0.0	0.8	0.0	0.0	5/ 2/85

REGISTRY OF RECREATIONAL TRAIL MILEAGES - DNR REGION 6 - 6/28/85

CASE	FACILITY NAME	COUNTY	TOTAL	HIKE	SKI	INTERP	HUNT	HORSE	BIKE	DOG	SNOW-MOBILE	LAST UPDATE
621222	LEXINGTON AV BICYCLE WAY	RAMSEY	3.0	3.0	0.0	0.0	0.0	0.0	3.0	0.0	0.0	3/26/85
621224	WESTERN AVE BICYCLE WAY	RAMSEY	0.5	0.5	0.0	0.0	0.0	0.0	0.5	0.0	0.0	3/26/85
621226	ROSELAWN AVE BICYCLE WAY	RAMSEY	1.0	1.0	0.0	0.0	0.0	0.0	1.0	0.0	0.0	3/26/85
621242	CENTRAL MUNICIPAL PARK	RAMSEY	5.9	5.9	5.9	0.8	0.0	0.0	4.0	0.0	0.0	3/ 2/82
621243	HOWARD JOHNSON MUN. PARK	RAMSEY	0.2	0.2	0.0	0.2	0.0	0.0	0.2	0.0	0.0	3/ 2/82
621244	COTTONTAIL MUNICIPAL PK.	RAMSEY	0.3	0.3	0.0	0.0	0.0	0.0	0.3	0.0	0.0	3/ 2/82
621256	WILLOW POND MUN. PARK	RAMSEY	0.4	0.4	0.0	0.0	0.0	0.0	0.4	0.0	0.0	3/ 2/82
621260	ROSEVILLE MUNICIPAL GOLF	RAMSEY	2.0	0.0	2.0	0.0	0.0	0.0	0.0	0.0	0.0	2/ 6/85
621262	ACORN MUNICIPAL PARK	RAMSEY	0.6	0.6	0.0	0.0	0.0	0.0	0.6	0.0	0.0	3/ 2/82
621264	MATERION MUN. PLAYGROUND	RAMSEY	0.5	0.5	0.0	0.0	0.0	0.0	0.5	0.0	0.0	7/ 1/79
621266	VILLA MUN. PARK	RAMSEY	0.6	0.6	0.0	0.5	0.0	0.0	0.6	0.0	0.0	3/ 2/82
621278	FALCON HEIGHTS COMM PARK	RAMSEY	0.6	0.6	0.0	0.0	0.0	0.0	0.0	0.0	0.0	2/ 5/85
621297	CHATHAM OPEN SPACE	RAMSEY	1.4	1.4	0.0	0.0	0.0	0.0	0.0	0.0	0.0	5/ 2/85
621308	MAPLEWOOD NATURE CENTER	RAMSEY	1.0	0.0	0.0	1.0	0.0	0.0	0.0	0.0	0.0	12/14/84
621368	PHALEN REGIONAL PARK	RAMSEY	5.0	5.0	5.0	0.0	0.0	0.0	5.0	0.0	0.0	12/ 3/84
621371	FROST LAKE MUN. PARK	RAMSEY	0.5	0.5	0.5	0.0	0.0	0.0	0.5	0.0	0.0	2/19/82
621404	MISSISSIPPI GORGE RP	RAMSEY	5.7	5.7	0.0	0.0	0.0	0.0	5.7	0.0	0.0	3/20/84
621412	COMO REGIONAL PARK	RAMSEY	3.2	3.2	0.0	0.0	0.0	0.0	2.5	0.0	0.0	12/ 3/84
621420	MARYDALE MUNICIPAL PARK	RAMSEY	1.1	1.1	1.0	0.0	0.0	0.0	1.1	0.0	0.0	8/16/84
621450	INDIAN MOUNDS RP	RAMSEY	4.0	4.0	0.0	0.0	0.0	0.0	0.0	0.0	0.0	3/20/84
621484	LINWOOD MUNICIPAL PARK	RAMSEY	0.4	0.4	0.0	0.0	0.0	0.0	0.4	0.0	0.0	2/19/82
621486	CHEROKEE HEIGHTS RP	RAMSEY	1.0	1.0	0.0	0.0	0.0	0.0	0.0	0.0	0.0	3/20/84
621490	HIDDEN FALLS/CROSBY FARM	RAMSEY	7.0	7.0	5.0	0.0	0.0	0.0	0.0	0.0	0.0	12/ 3/84
621494	HIGHLAND MUN. PARK, GOLF	RAMSEY	1.0	0.0	1.0	0.0	0.0	0.0	0.0	0.0	0.0	12/ 5/84
702100	HUBER CITY PARK	SCOTT	1.0	1.0	0.0	0.0	0.0	0.0	0.0	0.0	0.0	11/30/83
702108	LIONS MUNICIPAL PARK	SCOTT	0.8	0.8	0.0	0.0	0.0	0.0	0.8	0.0	0.0	1/18/82
702109	MEMORIAL PK - UPLAND TRL	SCOTT	0.5	0.5	0.0	0.0	0.0	0.0	0.5	0.0	0.0	1/11/82
702110	MEMORIAL PK - LOWLAND TR	SCOTT	1.3	1.3	0.0	0.0	0.0	0.0	0.0	0.0	0.0	1/11/82
702126	LAKEFRONT MUNICIPAL PARK	SCOTT	0.5	0.0	0.0	0.5	0.0	0.0	0.0	0.0	0.0	12/ 4/84
821061	OAKDALE CITY PARK	WASHINGTON	5.3	4.5	4.5	0.0	0.0	0.0	1.3	0.0	0.0	8/15/84
821100	COLLIN GREEN CITY PARK	WASHINGTON	0.5	0.5	0.0	0.0	0.0	0.0	0.0	0.0	0.0	7/ 1/79
821112	WOODBURY ROADSIDE TRAILS	WASHINGTON	16.0	12.0	16.0	0.0	0.0	0.0	12.0	0.0	0.0	1/29/82
821117	SHAWNEE CITY PARK	WASHINGTON	1.8	1.8	1.8	0.0	0.0	0.0	1.8	0.0	0.0	1/29/82
821118	POTAWATOMI CITY PARK	WASHINGTON	1.0	1.0	1.0	0.0	0.0	0.0	1.0	0.0	0.0	1/29/82
821119	CREE CITY PARK	WASHINGTON	0.3	0.4	0.3	0.0	0.0	0.0	0.4	0.0	0.0	1/29/82
821120	ODAWA CITY PARK	WASHINGTON	1.0	1.0	1.0	0.0	0.0	0.0	1.0	0.0	0.0	1/29/82
821122	CHIPPEWA CITY PARK	WASHINGTON	0.3	0.0	0.3	0.0	0.0	0.0	0.0	0.0	0.0	3/ 1/75
821124	OJIBWAY CITY PARK	WASHINGTON	5.0	3.0	5.0	0.0	0.0	0.0	3.0	0.0	0.0	1/29/82
821125	BASIL LOVELAND PARK	WASHINGTON	2.0	2.0	0.0	0.0	0.0	0.0	0.0	0.0	0.0	12/30/80
821141	SUNFISH LAKE CITY PARK	WASHINGTON	5.1	0.0	5.1	0.0	0.0	0.0	0.0	0.0	0.0	8/15/84
821148	OAKWOOD CITY PARK	WASHINGTON	1.0	2.0	1.0	0.0	0.0	0.0	0.0	0.0	0.0	8/15/84
821149	VALLEYWOOD SKI TRAIL	WASHINGTON	5.0	0.0	5.0	0.0	0.0	0.0	0.0	0.0	0.0	8/15/84
821162	WOODRIDGE CITY PARK	WASHINGTON	1.5	0.0	1.0	1.0	0.0	0.0	0.0	0.0	0.5	8/15/84
822079	MARINE-OBRIEN BIKEWAY	WASHINGTON	2.2	2.2	0.0	0.0	0.0	0.0	2.2	0.0	0.0	6/27/85
ADMINISTRATOR TOTALS			416.1	279.3	163.9	18.7	0.0	8.5	231.7	0.0	12.5	

REGISTRY OF RECREATIONAL TRAIL MILEAGES - DNR REGION 6 - 6/28/85

CASE	FACILITY NAME	COUNTY	TOTAL	HIKE	SKI	INTERP	HUNT	HORSE	BIKE	DOG	SNOW-MOBILE	LAST UPDATE
MINOR CIVIL DIVISION-GIA												
102071	SOUTHWEST SNOW TRAILS	CARVER	12.5	0.0	0.0	0.0	0.0	0.0	0.0	0.0	12.5	8/16/84
191024	LAKEVILLE TRAIL	DAKOTA	26.7	0.0	0.0	0.0	0.0	0.0	0.0	0.0	26.7	6/27/85
191184	RITTER FARM MUN. PARK	DAKOTA	11.2	3.0	11.2	11.2	0.0	0.0	0.0	0.0	3.0	8/15/84
193177	BLACKHAWK MUNICIPAL PARK	DAKOTA	1.0	1.0	1.0	0.0	0.0	0.0	0.0	0.0	0.0	8/15/84
193184	PATRICK EAGAN MUN. PARK	DAKOTA	2.0	2.0	2.0	0.0	0.0	0.0	0.0	0.0	0.0	8/15/84
271040	SOUTHWEST SNOW TRAILS	HENNEPIN	13.1	0.0	0.0	0.0	0.0	0.0	0.0	0.0	13.1	8/16/84
271240	SNOWDRIFTERS TRAIL	HENNEPIN	14.2	0.0	0.0	0.0	0.0	0.0	0.0	0.0	14.2	6/27/85
272025	EDEN PRAIRIE SNOWDRIFTER	HENNEPIN	33.0	0.0	0.0	0.0	0.0	0.0	0.0	0.0	33.0	8/16/84
272327	WOOD LAKE MUNICIPAL PARK	HENNEPIN	3.0	3.0	2.0	3.0	0.0	0.0	0.0	0.0	0.0	2/ 4/82
273036	NORTHWEST TRAIL	HENNEPIN	62.4	0.0	0.0	0.0	0.0	0.0	0.0	0.0	62.4	6/27/85
274029	NORTHWEST TRAIL	HENNEPIN	87.6	0.0	0.0	0.0	0.0	0.0	0.0	0.0	87.6	6/27/85
702086	LAKEVILLE TRAIL	SCOTT	10.0	0.0	0.0	0.0	0.0	0.0	0.0	0.0	10.0	6/27/85
ADMINISTRATOR TOTALS			276.7	9.0	16.2	14.2	0.0	0.0	0.0	0.0	262.5	
PUBLIC SCHOOL DIST.												
021377	COON RAPIDS JR H SCH AF	ANOKA	0.2	0.0	0.0	0.2	0.0	0.0	0.0	0.0	0.0	3/ 1/75
272598	ST LOUIS PARK JR HIGH SC	HENNEPIN	0.3	0.3	0.0	0.0	0.0	0.0	0.3	0.0	0.0	3/ 9/84
274401	RICE LAKE SCHOOL	HENNEPIN	0.3	0.3	0.3	0.0	0.0	0.0	0.3	0.0	0.0	3/ 6/84
274402	CEDAR ISLAND SCHOOL	HENNEPIN	1.0	1.0	1.0	0.0	0.0	0.0	1.0	0.0	0.0	3/ 6/84
274621	OLSON EL SCH ATH FIELD	HENNEPIN	0.5	0.0	0.0	0.5	0.0	0.0	0.0	0.0	0.0	4/ 1/75
621556	CHIPPEWA JR.H.S.ATH.FLD.	RAMSEY	1.1	0.0	0.0	0.0	0.0	0.0	0.0	0.0	0.0	8/15/84
821182	ROYAL OAKS ELEM SCH AF	WASHINGTON	1.0	0.0	0.0	0.1	0.0	0.0	0.0	0.0	0.0	4/ 1/75
821193	PARK SR HS ATH FIELD	WASHINGTON	0.1	0.0	0.0	0.1	0.0	0.0	0.0	0.0	0.0	4/ 1/75
ADMINISTRATOR TOTALS			4.5	1.6	1.3	0.9	0.0	0.0	1.6	0.0	0.0	
DNR REGION 6 TOTALS			1510.4	576.2	467.3	79.5	24.5	162.8	336.9	0.0	742.0	
GRAND TOTALS			13166.8	2890.0	2345.7	259.1	983.3	809.0	574.8	91.9	9992.4	

Official MN/DNR Mileages - Effective 6-28-85
 DISTRIBUTION OF TRAIL MILES BY ADMINISTRATIVE UNIT
 Updates Reported Through 6-28-85

	TOTAL	HIKE	SKI	INTERP	HUNT	HORSE	BIKE	DOGSLED	SNOWMOBILE
FEDERAL									
ARMY CORPS.	1.5	0.9	0.9	0.7	0.0	0.0	0.0	0.0	0.0
USFWS (NAT WILD REF)	37.9	37.9	29.1	2.7	13.1	0.0	2.0	0.0	0.0
USFWS (WAT PRD AREA)	1.0	1.0	1.0	1.0	1.0	0.0	0.0	0.0	0.0
FOREST SERVICE	596.0	422.1	343.4	8.7	205.8	93.7	0.6	0.0	109.8
NATIONAL PARK SERVICE	42.6	33.3	24.8	1.3	0.0	0.0	0.0	0.0	0.0
DNR									
FORESTRY (OUTSIDE)	20.3	0.0	0.0	0.0	0.0	0.0	0.0	0.0	20.3
FORESTRY	1373.6	378.5	181.1	5.8	301.7	147.3	0.0	0.0	1076.7
PARKS & RECREATION	905.7	712.8	480.6	85.9	0.0	191.3	28.7	0.0	325.6
TRAILS & WATERWAYS	678.7	352.1	46.5	27.0	222.0	169.0	105.8	0.0	672.2
WILDLIFE	22.7	21.7	0.0	0.0	15.5	0.0	0.0	0.0	0.0
COUNTY									
COUNTY	354.1	158.3	137.9	16.3	24.8	114.7	97.3	24.9	145.8
COUNTY - GIA *	7849.5	219.7	578.1	13.4	188.8	17.0	1.0	67.0	7259.0
HCPRD	3.0	3.0	0.0	0.0	0.0	0.0	0.0	0.0	0.0
HCPRD - GIA *	187.4	91.9	117.6	10.9	0.0	63.2	43.7	0.0	44.8
CITY									
MINOR CIVIL DIVISION	611.9	402.5	246.5	42.9	0.8	12.8	288.3	0.0	28.7
MINOR CIVIL DIVISION - GIA *	451.7	41.5	143.2	24.2	9.8	0.0	0.0	0.0	309.5
OTHER									
MINN. HISTORICAL SOC.	0.8	0.8	0.0	0.8	0.0	0.0	0.0	0.0	0.0
MINN. DEPT. OF TRANS.	5.8	0.0	0.0	0.0	0.0	0.0	5.8	0.0	0.0
MINNESOTA ZOO	7.0	0.8	6.2	7.0	0.0	0.0	0.0	0.0	0.0
UNIVERSITY OF MINN.	6.3	6.3	6.0	6.3	0.0	0.0	0.0	0.0	0.0
STATE COMM. COLLEGES	1.5	1.5	1.5	0.0	0.0	0.0	0.0	0.0	0.0
OTHER STATE	25.0	0.0	25.0	0.0	0.0	0.0	0.0	0.0	0.0
SCHOOL DISTRICT	7.8	3.4	1.3	4.2	0.0	0.0	1.6	0.0	0.0
PRIVATE									
VARIOUS PRIVATE	1824.3	1077.5	379.7	174.1	0.0	280.6	235.5	0.0	491.6
STATE GRAND TOTAL	15016.1	3967.5	2750.4	433.2	983.3	1089.6	810.3	91.9	10484.0
GIA TOTAL	8488.6	353.1	838.9	48.5	198.6	80.2	44.7	67.0	7613.3
DNR TOTAL	3001.0	1465.1	708.2	118.7	539.2	507.6	134.5	0.0	2094.8

*The Grants-in-Aid (GIA) program is used to develop and maintain cross-country skiing and/or snowmobiling trails. Any other use of these trails is incidental.

Official MN/DNR Mileages - Effective 6-28-85
 DISTRIBUTION OF PUBLIC TRAIL MILES BY DNR REGION
 Updates Reported Through 6-28-85

REGION	TOTAL	HIKE	SKI	INTERP	HUNT	HORSE	BIKE	DOGSLED	SNOWMOBILE
I	1,886.0	252.5	263.3	46.0	67.2	74.7	40.7	0.0	1,583.6
II	3,862.0	951.6	980.0	57.1	377.7	25.8	7.0	65.0	2,645.9
III	3,195.7	595.9	381.0	29.8	374.5	321.2	28.5	25.3	2,700.3
IV	1,085.5	203.3	101.4	19.8	25.3	131.3	118.7	1.6	909.7
V	1,627.2	310.5	152.7	26.9	114.1	93.2	43.0	0.0	1,410.9
VI	1,510.4	576.2	467.3	79.5	24.5	162.8	336.9	0.0	742.0
STATE TOTALS	13,166.8	2,890.0	2,345.7	259.1	983.3	809.0	574.8	91.9	9,992.4

9/16/85

Official MN/DNR Mileages - Effective 6-28-85
 DISTRIBUTION OF PRIVATE TRAIL MILES BY DNR REGION
 Updates Reported Through 6-28-85

REGION	TOTAL	HIKE	SKI	INTERP	HUNT	HORSE	BIKE	DOGSLED	SNOWMOBILE
I	514.6	306.5	100.4	42.9	0.0	79.0	66.5	0.0	171.5
II	422.9	269.0	168.2	41.5	0.0	35.0	33.0	0.0	69.0
III	559.9	357.0	57.8	53.3	0.0	66.6	105.0	0.0	186.1
IV	81.9	46.0	1.0	7.9	0.0	9.0	13.0	0.0	32.0
V	103.2	59.0	6.2	8.8	0.0	52.0	11.0	0.0	26.0
VI	141.8	40.0	46.1	19.7	0.0	39.0	7.0	0.0	7.0
STATE TOTALS	1,824.3	1,077.5	379.7	174.1	0.0	280.6	235.5	0.0	491.6

