




3 0318 00017 7451

# MINNESOTA DNR Trails and Waterways



Box 52 Centennial Bldg. St. Paul, MN. 55155

This document is made available electronically by the Minnesota Legislative Reference Library as part of an ongoing digital archiving project. <http://www.leg.state.mn.us/lrl/lrl.asp>  
(Funding for document digitization was provided, in part, by a grant from the Minnesota Historical & Cultural Heritage Program.)

LIBRARY  
Dept of Natural Resources  
500 Lafayette Road  
St. Paul, MN 55155-4021

## Registry of Recreational Trail Mileages

(pursuant to MN.Stat.85.017)

July 1, 1984

.42  
4



## **CLARIFICATION**

Trails, or trail segments, found within any of the state's 130 county map sheets (see Figure 3) have been assigned a six-digit identification or CASE number which is listed in this registry. The first two digits of this number are the county code (see Figure 2) and the third digit is the county map sheet (see Figure 3). The last three digits are a unique number for the specific facility found on the map sheet.

All map sheets shown in Figure 3 correspond to the county highway map series published by the Minnesota Department of Transportation (Mn/DOT).



TABLE OF CONTENTS

	<u>Page</u>
Introduction and Request for Assistance . . . . .	i
Explanatory Notes . . . . .	ii
Individual Trail Listings Arranged by DNR Region	
Region I - Bemidji . . . . .	1
Region II - Grand Rapids . . . . .	5
Region III - Brainerd . . . . .	11
Region IV - New Ulm . . . . .	16
Region V - Rochester . . . . .	19
Region VI - Metro . . . . .	22
Summary Tables	
Distribution of Public Trail Miles by DNR Region . . . . .	29
Distribution of Trail Miles by Administrative Unit . . . . .	30
Distribution of Trail Miles by Administrative Unit by DNR Region . . . . .	31
Private Trail Inventory by DNR Region . . . . .	34
Validation Form . . . . .	35



## Introduction and Request for Assistance

This trail mileage registry is mandated under MN Stat. 85.017. It is a product of a comprehensive update of the State Comprehensive Outdoor Recreation Plan (SCORP) data file for public trails. Since November 1, 1982, nearly all records in this file have been updated. The date of information for each trail segment on the system is reported in the extreme right column on those tables showing individual trails.

If you can verify that trail information contained here is out-dated, please fill out and return to the Trails & Waterways Unit office the blank validation form attached to the back of this report. Please include a trail alignment map which updates trail mileages for each county map sheet which is crossed by the trail in question (please see Figure 3).

The quality of this 13,000-mile listing of trails is highly dependent upon the quality of data provided on a regular basis by those of you who administer these trails. Without your active participation in the inventory-update process, out-dated information will continue to appear on our system. Because of the costs, comprehensive updates of the entire system can be done only on a limited basis. Current trail information, however, is needed for improved allocation of funds, trail planning, and public information for recreation/tourism promotion purposes.



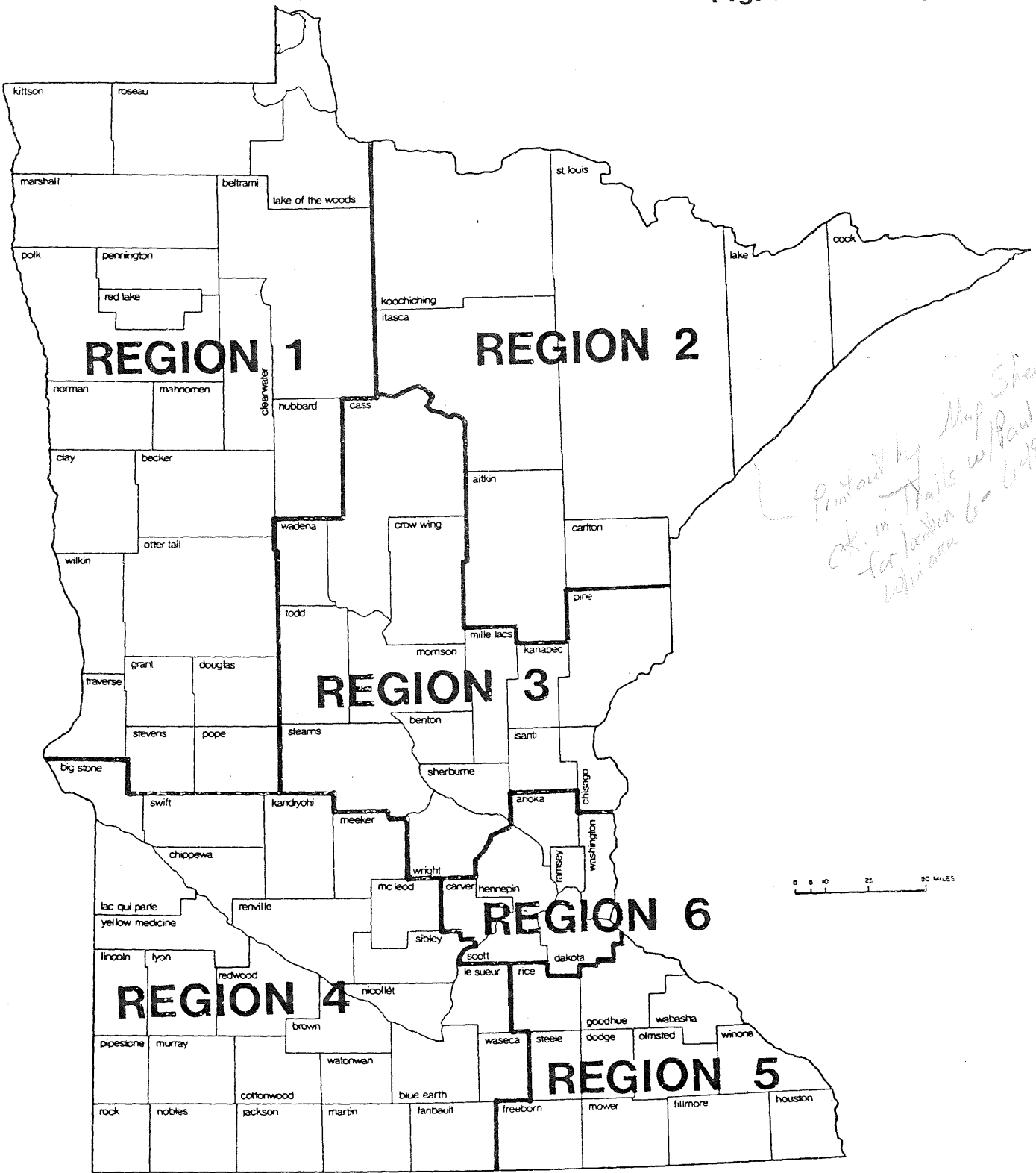


## Explanatory Notes

1. Trails are listed by administrative type for each DNR region (see Figure 1).
2. The following abbreviations are used across the top of each table showing individual trails:
  - CO = County in which the trail is located.
  - CASE = SCORP case number on file in Saint Paul.
  - AD = Administrative code.
  - ADMN NAME = Administrator of trail.
  - TOTM = Total length of the trail (i.e., not simply the sum of all the different trail uses).
  - HIKM = Hiking trail mileage.
  - XSKM = Cross-country ski trail mileage.
  - INTM = Interpretive trail mileage.
  - HUNM = Hunting trail mileage.
  - HORM = Horseback trail mileage.
  - BIKM = Bike trail mileage.
  - DOGM = Dogsled trail mileage.
3. Trail funded through the DNR's Grants-In-Aid (GIA) programs are identified by a "Y" found between the "AD" column and the "ADMIN NAME" column.
4. The trail registry lists all trails by county. Each county has its own numerical listing (see Figure 2).
5. Some trails extend over more than one map sheet. These map sheets are those shown on the SCORP Inventory System Map Sheet Index. These map sheet numbers correspond to those on the Minnesota Department of Transportation (Mn/DOT) general county highway map series for the state (see Figure 3).
6. The private trail inventory has been included in a generalized form for the sake of completeness. It, however, is in great need of updating. This record was primarily compiled in the early 1970s.



Fig. 1: DNR Regions



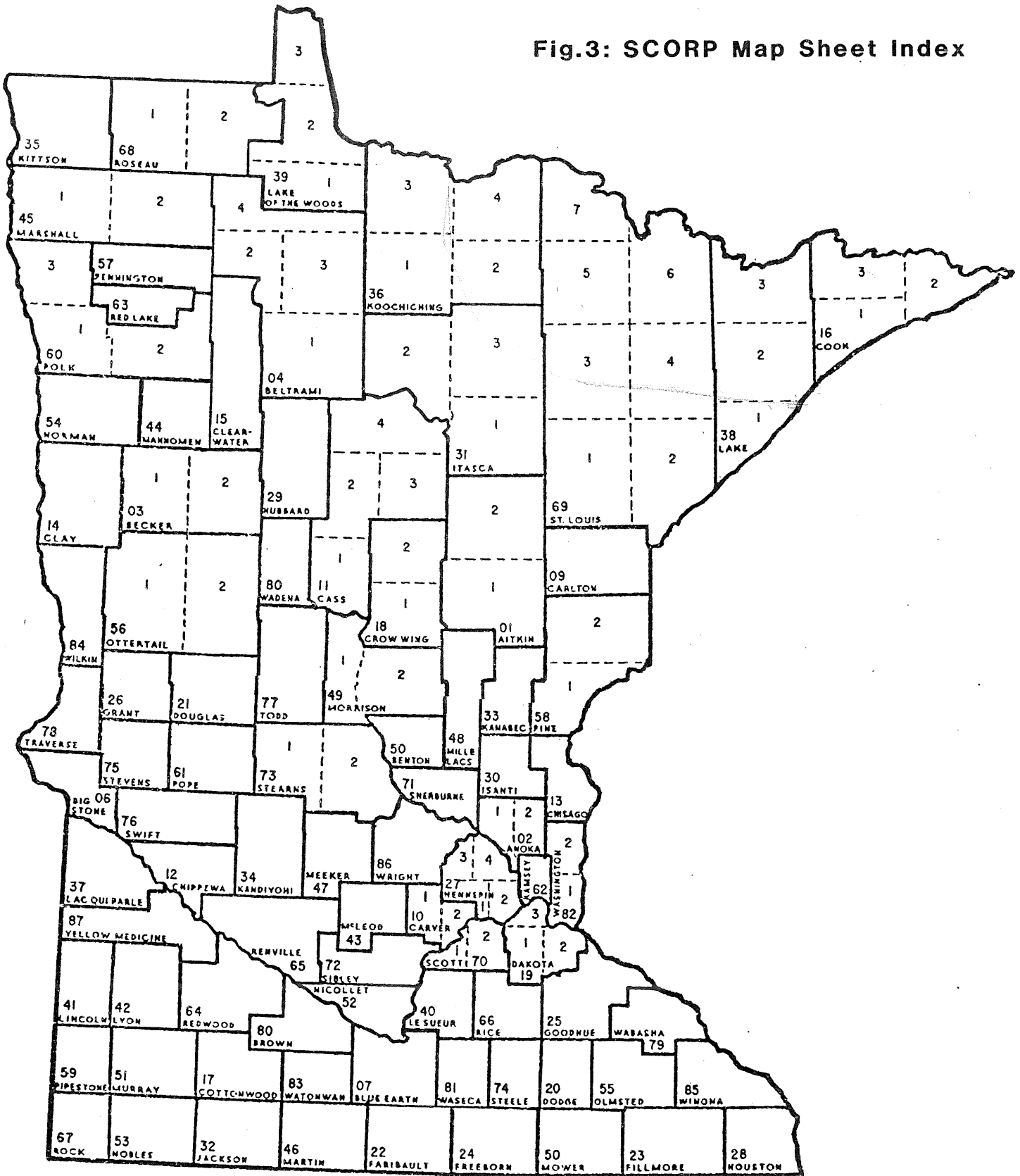


**Fig.2: County Codes**

01	Aitkin	45	Marshall
02	Anoka	46	Martin
03	Becker	47	Meeker
04	Beltrami	48	Mille Lacs
05	Benton	49	Morrison
06	Big Stone	50	Mower
07	Blue Earth	51	Murray
08	Brown	52	Nicollet
09	Carlton	53	Nobles
10	Carver	54	Norman
11	Cass	55	Olmsted
12	Chippewa	56	Otter Tail
13	Chisago	57	Pennington
14	Clay	58	Pine
15	Clearwater	59	Pipestone
16	Cook	60	Polk
17	Cottonwood	61	Pope
18	Crow Wing	62	Ramsey
19	Dakota	63	Red Lake
20	Dodge	64	Redwood
21	Douglas	65	Renville
22	Faribault	66	Rice
23	Fillmore	67	Rock
24	Freeborn	68	Roseau
25	Goodhue	69	St. Louis
26	Grant	70	Scott
27	Hennepin	71	Sherburne
28	Houston	72	Sibley
29	Hubbard	73	Stearns
30	Isanti	74	Steele
31	Itasca	75	Stevens
32	Jackson	76	Swift
33	Kanabec	77	Todd
34	Kandiyohi	78	Traverse
35	Kittson	79	Wabasha
36	Koochiching	80	Wadena
37	Lac Qui Parle	81	Waseca
38	Lake	82	Washington
39	Lake of the Woods	83	Watonwan
40	LeSueur	84	Wilkin
41	Lincoln	85	Winona
42	Lyon	86	Wright
43	McLeod	87	Yellow Medicine
44	Mahnomen		



Fig.3: SCORP Map Sheet Index







## REGISTRY OF PUBLIC TRAIL MILEAGES

6/29/1984

CO	CASE	FACILITY NAME	AD	ADMN NAME	TOTM	HIKM	XSKM	INTM	HUNM	HORM	BIKM	DOGM	SNOM	DATE OF INFO
04	041008	CARTER LK HIKE-SKI TRAIL	02	US FOREST SERV	3.4	3.4	3.4	0.0	3.4	0.0	0.0	0.0	0.0	8/ 9/83
04	041010	CAMP RABIDEAU CCC TRAIL	02	US FOREST SERV	1.0	1.0	1.0	1.0	1.0	1.0	0.0	0.0	0.0	8/ 9/83
04	041014	MEADOW LAKE HIKE-SKI TRL	02	US FOREST SERV	9.5	9.5	9.5	0.0	9.5	0.0	0.0	0.0	0.0	8/ 9/83
04	041016	WEBSTER LK HIKE-SKI TRL	02	US FOREST SERV	6.0	2.0	2.0	0.0	4.0	0.0	0.0	0.0	4.0	8/ 9/83
04	041024	STAR ISLAND HIKING TRAIL	02	US FOREST SERV	5.5	5.5	5.5	0.0	0.0	0.0	0.0	0.0	0.8	8/ 9/83
04	044010	TOWER LAKE TRAIL	02	US FOREST SERV	5.1	5.1	5.1	0.0	5.1	5.1	0.0	0.0	0.0	8/ 9/83
US FOREST SERV ADMINISTRATOR TOTALS					30.5	26.5	26.5	1.0	23.0	6.1	0.0	0.0	4.8	
03	032004	PINE LAKE XC SKI TRAILS	04	US FISH/WLDLIF	7.5	7.5	7.5	0.0	7.5	0.0	0.0	0.0	0.0	10/ 1/82
03	032006	OLD INDIAN HIKING TRAIL	04	US FISH/WLDLIF	2.0	2.0	2.0	0.0	2.0	0.0	0.0	0.0	0.0	10/ 1/82
03	032008	TAMARAC HIKING-SKI TRAIL	04	US FISH/WLDLIF	1.0	1.0	1.0	0.0	1.0	0.0	0.0	0.0	0.0	8/ 1/82
03	032010	BOOTH LK HIKE-SKI TRAIL	04	US FISH/WLDLIF	2.6	2.6	2.6	0.0	2.6	0.0	0.0	0.0	0.0	8/ 1/82
US FISH/WLDLIF ADMINISTRATOR TOTALS					13.1	13.1	13.1	0.0	13.1	0.0	0.0	0.0	0.0	
61	611005	SUMM WTRFOWL PROD AREAS	05	US FISH/WLDLIF	1.0	1.0	1.0	1.0	1.0	0.0	0.0	0.0	0.0	2/16/82
US FISH/WLDLIF ADMINISTRATOR TOTALS					1.0	1.0	1.0	1.0	1.0	0.0	0.0	0.0	0.0	
03	032027	N. SMOKYHILLS SNOW. TR.	20	DNR FORESTRY	13.0	0.0	0.0	0.0	0.0	0.0	0.0	0.0	13.0	8/ 1/82
03	032028	WOLF LAKE SNOW. TRAIL	20	DNR FORESTRY	17.0	0.0	0.0	0.0	0.0	0.0	0.0	0.0	17.0	8/ 1/82
03	032030	TWO INLETS SNOW. TRAIL	20	DNR FORESTRY	27.5	0.0	0.0	0.0	0.0	0.0	0.0	0.0	27.5	8/ 1/82
03	032038	ASPEN HILLS SNOW. TRAIL	20	DNR FORESTRY	1.7	0.0	0.0	0.0	1.7	0.0	0.0	0.0	1.7	8/ 1/82
03	032039	HEIGHT OF LAND SNOMO TRL	20	DNR FORESTRY	1.9	0.0	0.0	0.0	0.0	0.0	0.0	0.0	1.9	8/ 1/82
04	041048	BEMIDJI-ITASCA TRAIL	20	DNR FORESTRY	8.8	0.0	0.0	0.0	0.0	0.0	0.0	0.0	8.8	6/ 6/84
04	041064	BUENA VISTA TRAIL	20	DNR FORESTRY	22.5	0.0	0.0	0.0	0.0	0.0	0.0	0.0	22.5	9/ 1/82
04	044022	BELTRAMI ISLND SF SNO TR	20	DNR FORESTRY	10.0	0.0	0.0	0.0	0.0	0.0	0.0	0.0	10.0	9/ 1/82
15	151010	ASPEN HILLS SNOW. TRAIL	20	DNR FORESTRY	36.0	0.0	0.0	0.0	36.0	0.0	0.0	0.0	36.0	2/11/82
15	151011	BUCKBOARD SNOW. TRAIL	20	DNR FORESTRY	15.6	0.0	0.0	0.0	0.0	0.0	0.0	0.0	15.6	2/ 5/82
15	151012	HEIGHT OF LAND SN. TR.	20	DNR FORESTRY	17.0	0.0	0.0	0.0	0.0	0.0	0.0	0.0	17.0	2/ 5/82
15	151013	BEMIDJI-ITASCA TRAIL	20	DNR FORESTRY	5.5	0.0	0.0	0.0	0.0	0.0	0.0	0.0	5.5	2/ 5/82
29	291004	SCHOOLCRAFT TOWER TRAIL	20	DNR FORESTRY	1.5	0.0	0.0	0.0	1.5	0.0	0.0	0.0	1.5	6/ 4/84
29	291007	WINTERSTEEN TRUCK TRAIL	20	DNR FORESTRY	2.0	0.0	0.0	0.0	2.0	0.0	0.0	0.0	2.0	2/ 5/82
29	291010	SCHOOLCRAFT SNOWMBLE TRL	20	DNR FORESTRY	16.0	0.0	0.0	0.0	0.0	0.0	0.0	0.0	16.0	6/ 4/84
29	291013	BEMIDJI-ITASCA TRAIL	20	DNR FORESTRY	12.5	0.0	0.0	0.0	0.0	0.0	0.0	0.0	12.5	2/ 5/82
29	291026	PAUL BUNYAN FOREST TRLS	20	DNR FORESTRY	68.8	0.0	0.0	0.0	12.6	0.0	0.0	0.0	68.3	2/ 5/82
39	391006	BAUDETTE-NORRIS SNOW TRL	20	DNR FORESTRY	30.0	0.0	0.0	0.0	0.0	0.0	0.0	0.0	30.0	1/ 6/82
39	392004	BELTRAMI ISLND SF SNO TR	20	DNR FORESTRY	2.0	0.0	0.0	0.0	0.0	0.0	0.0	0.0	2.0	1/20/82
39	392006	BAUDETTE-NORRIS SNOW TRL	20	DNR FORESTRY	22.5	0.0	0.0	0.0	0.0	0.0	0.0	0.0	22.5	1/ 6/82
68	682006	BELTRAMI ISLND SF SNO TR	20	DNR FORESTRY	64.0	0.0	0.0	0.0	0.0	0.0	0.0	0.0	64.0	1/20/82

CO	CASE	FACILITY NAME	AD	ADMN NAME	TOTM	HIKM	XSKM	INTM	HUNM	HORM	BIKM	DOGM	SNOM	DATE OF INFO
DNR FORESTRY ADMINISTRATOR TOTALS					395.8	0.0	0.0	0.0	53.8	0.0	0.0	0.0	395.3	
29	291085	HEARTLAND TRAIL	37	DNR T&W (TRLS)	21.0	21.0	21.0	21.0	20.0	21.0	21.0	0.0	21.0	1/11/82
DNR T&W (TRLS) ADMINISTRATOR TOTALS					21.0	21.0	21.0	21.0	20.0	21.0	21.0	0.0	21.0	
03	032080	ITASCA STATE PK.(BECKER)	40	DNR PRKS & REC	5.5	3.8	3.4	0.0	0.0	0.0	0.0	0.0	1.7	8/ 1/82
04	041120	LAKE BEMIDJI STATE PARK	40	DNR PRKS & REC	8.6	8.6	3.5	8.6	0.0	0.0	0.8	0.0	3.5	5/23/83
14	141048	BUFFALO RIVER STATE PARK	40	DNR PRKS & REC	10.0	10.0	10.0	0.0	0.0	0.0	0.0	0.0	0.0	1/14/82
15	151136	ITASCA STATE PARK	40	DNR PRKS & REC	44.0	28.8	19.3	12.9	0.0	0.0	1.3	0.0	15.6	12/23/81
21	211124	LAKE CARLOS STATE PARK	40	DNR PRKS & REC	14.0	11.2	5.0	4.5	0.0	5.0	0.0	0.0	9.0	12/29/81
29	291083	ITASCA STATE PK(HUBBARD)	40	DNR PRKS & REC	12.1	1.8	0.2	1.3	0.0	0.0	0.0	0.0	10.8	12/23/81
35	351018	LAKE BRONSON STATE PARK	40	DNR PRKS & REC	14.5	14.5	3.0	0.8	0.0	0.0	5.0	0.0	10.5	5/26/83
39	392016	ZIPPEL BAY ST. REC. AREA	40	DNR PRKS & REC	9.8	4.0	2.0	0.0	0.0	0.0	0.0	0.0	6.8	1/11/82
45	451010	OLD MILL STATE PARK	40	DNR PRKS & REC	7.7	7.7	3.5	0.7	0.0	0.0	0.0	0.0	3.3	1/11/82
56	561123	MAPLEWOOD STATE PARK	40	DNR PRKS & REC	29.8	28.5	13.2	0.0	0.0	21.4	0.0	0.0	11.6	12/29/81
61	611075	GLACIAL LAKES STATE PARK	40	DNR PRKS & REC	10.0	10.0	4.0	0.0	0.0	9.0	0.0	0.0	9.0	12/29/81
68	682030	HAYES LAKE STATE PARK	40	DNR PRKS & REC	13.6	9.6	4.9	0.0	0.0	6.5	1.0	0.0	7.0	1/11/82
DNR PRKS & REC ADMINISTRATOR TOTALS					179.6	138.5	72.0	28.8	0.0	41.9	8.1	0.0	88.8	
57	57106	NORTHLAND ST COMM COLL.	67	STATE COMM COL	1.5	1.5	1.5	0.0	0.0	0.0	0.0	0.0	0.0	3/25/82
STATE COMM COL ADMINISTRATOR TOTALS					1.5	1.5	1.5	0.0	0.0	0.0	0.0	0.0	0.0	
04	041139	LT BUZZLE/WHITEFISH TRL	70	COUNTY FORESTS	1.5	0.0	0.0	0.0	1.5	0.0	0.0	0.0	0.0	9/ 1/82
COUNTY FORESTS ADMINISTRATOR TOTALS					1.5	0.0	0.0	0.0	1.5	0.0	0.0	0.0	0.0	
03	031110	WINTER WONDERLAND SN. TR	72 Y	COUNTY PKS DPT	114.0	0.0	0.0	0.0	0.0	0.0	0.0	0.0	114.0	8/ 1/82
03	031126	DUNTON LOCK SKI TRAIL	72 Y	COUNTY PKS DPT	5.0	5.0	5.0	5.0	0.0	0.0	0.0	0.0	0.0	8/ 1/82
03	031130	EAST FRAZEE SKI TRAIL	72 Y	COUNTY PKS DPT	10.0	0.0	10.0	0.0	0.0	0.0	0.0	0.0	0.0	8/ 1/82
03	031131	DETROIT MTN SKI TRAIL	72 Y	COUNTY PKS DPT	6.3	0.0	6.3	0.0	0.0	0.0	0.0	0.0	0.0	1/ 4/82
03	032037	NIGHT RIDER-STRWBRY SN T	72 Y	COUNTY PKS DPT	0.5	0.0	0.0	0.0	0.0	0.0	0.0	0.0	0.5	9/ 1/82
03	032110	WINTER WONDERLAND SN. TR	72 Y	COUNTY PKS DPT	86.0	0.0	0.0	0.0	0.0	0.0	0.0	0.0	86.0	8/ 1/82

## REGISTRY OF PUBLIC TRAIL MILEAGES

6/29/1984

CO	CASE	FACILITY NAME	AD	ADMN NAME	TOTM	HIKM	XSKM	INTM	HUNM	HORM	BIKM	DOGM	SNOM	DATE OF INFO
04	041134	NORTHLAND SNOWMOBILE TRL	72	Y COUNTY PKS DPT	25.0	0.0	0.0	0.0	0.0	0.0	0.0	0.0	25.0	6/ 1/84
04	041140	THREE ISLAND COUNTY PARK	72	Y COUNTY PKS DPT	5.0	0.0	3.0	0.0	5.0	0.0	0.0	0.0	0.0	9/ 1/82
04	041146	NORTH COUNTRY SNOW TRAIL	72	Y COUNTY PKS DPT	93.0	0.0	0.0	0.0	0.0	0.0	0.0	0.0	93.0	6/ 6/84
04	041151	MN FINLANDIA MOVIL MAZE	72	Y COUNTY PKS DPT	8.1	0.0	8.1	0.0	0.0	0.0	0.0	0.0	0.0	5/22/84
04	044060	VIKING-AGASSIZ BASIN TRL	72	Y COUNTY PKS DPT	14.5	0.0	0.0	0.0	0.0	0.0	0.0	0.0	14.5	9/ 1/82
15	151171	NIGHT RIDER-STRAWBERRY T	72	Y COUNTY PKS DPT	18.4	0.0	0.0	0.0	0.0	0.0	0.0	0.0	18.4	1/25/82
15	151184	LONG LAKE CO.PARK/ACCESS	72	Y COUNTY PKS DPT	1.0	1.0	0.0	1.0	0.0	0.0	0.0	0.0	0.0	10/ 1/82
21	211145	KENSINGTON RUNESTONE C.P	72	Y COUNTY PKS DPT	3.8	0.0	3.8	0.0	0.0	0.0	0.0	0.0	0.0	1/18/82
21	211152	DATA COUNTY SNOW TRAIL	72	Y COUNTY PKS DPT	270.0	0.0	0.0	0.0	0.0	0.0	0.0	0.0	270.0	1/18/82
21	211153	SPRUCE HILL COUNTY PARK	72	Y COUNTY PKS DPT	2.0	0.0	2.0	0.0	0.0	0.0	0.0	0.0	0.0	5/18/82
29	291104	ITASCATUR XC SKI TRAIL	72	Y COUNTY PKS DPT	13.0	0.0	13.0	0.0	0.0	0.0	0.0	0.0	0.0	1/29/82
29	291110	NEVIS WILDER SNOWMO TRL	72	Y COUNTY PKS DPT	33.5	0.0	0.0	0.0	0.0	0.0	0.0	0.0	33.5	1/29/82
29	291112	LONG PINES XC SKI TRL	72	Y COUNTY PKS DPT	8.1	0.0	8.1	0.0	0.0	0.0	0.0	0.0	0.0	1/27/82
29	291114	HUBBARD COUNTY TRAIL #1	72	Y COUNTY PKS DPT	56.0	0.0	0.0	0.0	0.0	0.0	0.0	0.0	56.0	1/29/82
29	291115	FOREST RIDER/TWO INLETS	72	Y COUNTY PKS DPT	33.0	0.0	0.0	0.0	0.0	0.0	0.0	0.0	33.0	1/29/82
29	291116	NORTH COUNTRY SNOW TRAIL	72	Y COUNTY PKS DPT	6.5	0.0	0.0	0.0	0.0	0.0	0.0	0.0	6.5	3/12/82
29	291126	ROUGH RIDER TRAIL	72	Y COUNTY PKS DPT	13.0	0.0	0.0	0.0	0.0	0.0	0.0	0.0	13.0	1/29/82
39	392030	BORDER SNOWMOBILE TRAIL	72	Y COUNTY PKS DPT	34.0	29.0	0.0	0.0	0.0	0.0	0.0	0.0	34.0	2/10/82
44	441090	MID-MAHNOMEN SNOWMO TRL	72	Y COUNTY PKS DPT	20.0	0.0	0.0	0.0	0.0	0.0	0.0	0.0	20.0	9/ 1/82
44	441091	ISLAND LAKE SNOWMO TRAIL	72	Y COUNTY PKS DPT	28.0	0.0	0.0	0.0	0.0	0.0	0.0	0.0	28.0	9/ 1/82
44	441093	NIGHT RIDER-STRWBY SN T	72	Y COUNTY PKS DPT	43.4	0.0	0.0	0.0	0.0	0.0	0.0	0.0	43.4	9/ 1/82
44	441095	HARDWOOD COUNTY TR	72	Y COUNTY PKS DPT	43.0	0.0	0.0	0.0	0.0	0.0	0.0	0.0	43.0	9/ 1/82
45	451014	MARSHALL COUNTY SNOW TR	72	Y COUNTY PKS DPT	0.0	0.0	0.0	0.0	0.0	0.0	0.0	0.0	0.0	6/ 1/79
45	452033	VIKING-AGAZZIZ BASIN TRL	72	Y COUNTY PKS DPT	34.5	0.0	0.0	0.0	0.0	0.0	0.0	0.0	34.5	2/ 9/82
56	562085	OTTERTAIL TWP TRAIL	72	Y COUNTY PKS DPT	24.0	0.0	0.0	0.0	0.0	0.0	0.0	0.0	24.0	5/22/84
57	571007	OAKLAND COUNTY PARK	72	Y COUNTY PKS DPT	0.5	0.5	0.0	0.0	0.0	0.0	0.5	0.0	0.0	2/ 9/82
57	571009	VIKING-AGASSIZ BASIN TRL	72	Y COUNTY PKS DPT	16.0	0.0	0.0	0.0	0.0	0.0	0.0	0.0	16.0	2/ 9/82
61	611094	POPE COUNTY TRAIL	72	Y COUNTY PKS DPT	55.0	0.0	0.0	0.0	0.0	0.0	0.0	0.0	55.0	1/18/82
COUNTY PKS DPT ADMINISTRATOR TOTALS					1124.1	35.5	59.3	6.0	5.0	0.0	0.5	0.0	1061.3	
04	041158	BEMIDJI CITY PARK SKI	80	Y CITY PARKS DPT	1.3	0.0	1.3	0.0	0.0	0.0	0.0	0.0	0.0	4/24/82
04	041167	OLD INDIAN TRAIL	80	Y CITY PARKS DPT	1.0	1.0	0.0	0.0	0.0	0.0	0.0	0.0	0.0	9/ 1/82
14	141062	WOODLAWN MUNICIPAL PARK	80	Y CITY PARKS DPT	0.7	0.7	0.0	0.0	0.0	0.0	0.7	0.0	0.0	4/ 9/82
14	141065	GOOSEBERRY MOUND MUN.PK.	80	Y CITY PARKS DPT	1.7	1.0	0.0	0.0	0.0	0.0	0.7	0.0	0.0	4/ 9/82
14	141089	20TH STREET BIKE TRAIL	80	Y CITY PARKS DPT	2.0	2.0	0.0	0.0	0.0	0.0	2.0	0.0	0.0	4/ 9/82
14	141091	3RD STREET BIKE TRAIL	80	Y CITY PARKS DPT	0.5	0.5	0.0	0.0	0.0	0.0	0.5	0.0	0.0	4/ 9/82
14	141093	8TH STREET SO. BIKE TRL	80	Y CITY PARKS DPT	0.8	0.8	0.0	0.0	0.0	0.0	0.8	0.0	0.0	4/ 9/82
14	141094	ULEN MUNICIPAL PARK	80	Y CITY PARKS DPT	2.3	2.3	1.5	1.0	0.0	2.3	0.0	0.0	1.0	3/23/82
14	141097	RIVERFRONT PARK	80	Y CITY PARKS DPT	1.7	1.7	1.7	0.0	0.0	0.0	1.7	0.0	0.0	4/ 9/82
56	561168	CSAH 1 BIKE TRAIL	80	Y CITY PARKS DPT	1.3	1.3	0.0	0.0	0.0	0.0	1.3	0.0	0.0	2/ 9/82
56	561172	TH 59 BIKE TRAIL	80	Y CITY PARKS DPT	1.9	1.9	0.0	0.0	0.0	0.0	1.9	0.0	0.0	2/ 9/82
60	603015	RIVER HEIGHTS PARK	80	Y CITY PARKS DPT	3.0	3.0	3.0	0.0	0.0	0.0	0.0	0.0	0.0	2/ 9/82
61	611104	CHALET MUN. CAMPGROUND	80	Y CITY PARKS DPT	4.0	4.0	0.0	0.0	0.0	4.0	0.0	0.0	4.0	2/24/82
61	611107	STARBUCK LKSHRE PUB ACC.	80	Y CITY PARKS DPT	0.0	0.0	0.0	0.0	0.0	0.0	0.9	0.0	0.0	10/ 1/81
61	611108	GLENWOOD MUNICIPAL TRAIL	80	Y CITY PARKS DPT	0.5	0.0	0.0	0.0	0.0	0.0	0.5	0.0	0.5	6/ 1/79
CITY PARKS DPT ADMINISTRATOR TOTALS					22.7	20.2	8.7	1.0	0.0	6.3	11.0	0.0	5.5	

REGISTRY OF PUBLIC TRAIL MILEAGES

6/29/1984

CO	CASE	FACILITY NAME	AD	ADMN NAME	TOTM	HIKM	XSKM	INTM	HUNM	HORM	BIKM	DOGM	SNOM	DATE OF INFO
DNR REGION 1 TOTALS					1790.8	257.3	203.1	58.8	117.4	75.3	40.6	0.0	1576.7	

## REGISTRY OF PUBLIC TRAIL MILEAGES

6/29/1984

CO	CASE	FACILITY NAME	AD	ADMN NAME	TOTM	HIKM	XSKM	INTM	HUNM	HORM	BIKM	DOGM	SNOM	DATE OF INFO
16	161004	SUPERIOR HIKE TRAIL	02	US FOREST SERV	12.2	12.2	0.0	0.0	0.0	0.0	0.0	0.0	0.0	2/ 1/82
16	161006	OLSON LAKE SNOWMO TRL	02	US FOREST SERV	4.0	0.0	0.0	0.0	0.0	0.0	0.0	0.0	4.0	2/ 1/82
16	161015	EAGLE MTN HIKE-SKI TRAIL	02	US FOREST SERV	2.0	2.0	0.0	0.0	0.0	0.0	0.0	0.0	0.0	2/ 1/82
16	161018	GEO WASH MEM FORST TRAIL	02	US FOREST SERV	0.6	0.6	0.6	0.0	0.0	0.0	0.0	0.0	0.6	2/ 1/82
16	161024	PINE MTN RD SKI-SNOW TRL	02	US FOREST SERV	10.0	0.0	10.0	0.0	0.0	0.0	0.0	0.0	10.0	2/ 1/82
16	161041	NATURE BOY SNOWMO TRAIL	02	US FOREST SERV	6.0	0.0	0.0	0.0	0.0	0.0	0.0	0.0	6.0	2/ 1/82
16	162051	OLD GREENWOOD RD SNOW TR	02	US FOREST SERV	8.0	0.0	0.0	0.0	0.0	0.0	0.0	0.0	8.0	2/ 1/82
16	162052	NORTHERN LIGHT HIKE TRL	02	US FOREST SERV	0.5	0.5	0.0	0.0	0.0	0.0	0.0	0.0	0.0	2/ 1/82
16	163004	KEKABIC HIKE TRAIL	02	US FOREST SERV	12.0	12.0	0.0	0.0	0.0	0.0	0.0	0.0	0.0	2/ 1/82
16	163016	EAGLE MTN HIKE-SKI TRAIL	02	US FOREST SERV	6.0	6.0	6.0	0.0	0.0	0.0	0.0	0.0	0.0	1/ 1/81
16	163020	GNEISS HIKING TRAIL	02	US FOREST SERV	2.0	2.0	0.0	0.0	0.0	0.0	0.0	0.0	0.0	2/ 1/82
16	163022	SOUTH LK HIKE-SKI TRAIL	02	US FOREST SERV	4.0	4.0	0.0	0.0	0.0	0.0	0.0	0.0	0.0	2/ 1/82
16	163043	EAGLE MTN HIKE/SKI TRAIL	02	US FOREST SERV	8.0	8.0	8.0	0.0	0.0	0.0	0.0	0.0	0.0	2/ 1/82
31	311010	SUOMI HILLS TRAIL SOUTH	02	US FOREST SERV	14.1	14.1	14.1	0.0	0.0	0.0	0.0	0.0	0.0	4/10/84
31	312013	SPUR LAKE HUNTER-WALK TR	02	US FOREST SERV	8.0	8.0	8.0	0.0	8.0	8.0	0.0	0.0	0.0	8/ 9/83
31	312015	LOST 40 HIKING TRAIL	02	US FOREST SERV	0.5	0.5	0.0	0.0	0.0	0.0	0.0	0.0	0.0	12/23/81
31	312041	TURTLE MOUND HIKE TRAIL	02	US FOREST SERV	0.5	0.5	0.0	0.5	0.0	0.0	0.0	0.0	0.0	8/ 9/83
31	312043	CUT FOOT SIOUX HIK-SK TR	02	US FOREST SERV	22.0	22.0	22.0	0.0	0.0	0.0	0.0	0.0	0.0	8/ 9/83
31	312049	SIMPSON CREEK REC AREA	02	US FOREST SERV	15.0	15.0	15.0	0.0	0.0	0.0	0.0	0.0	0.0	8/ 9/83
31	313027	JINGO LK HUNTER-WALK TRL	02	US FOREST SERV	5.0	5.0	5.0	0.0	5.0	0.0	0.0	0.0	0.0	8/ 9/83
31	313029	SKEETER LK HUNT/WALK TRL	02	US FOREST SERV	3.0	3.0	0.0	0.0	3.0	0.0	0.0	0.0	0.0	8/ 9/83
31	313030	SUOMI HILLS SKI TR NO	02	US FOREST SERV	14.1	0.0	14.1	0.0	14.1	14.1	0.0	0.0	0.0	3/13/84
38	382007	SILVER BAY SNOWMO TRAIL	02	US FOREST SERV	6.7	0.0	0.0	0.0	0.0	0.0	0.0	0.0	6.7	4/10/84
38	382011	MT. WEBER SNOWMOBILE TR	02	US FOREST SERV	7.9	0.0	0.0	0.0	0.0	0.0	0.0	0.0	7.9	2/ 4/82
38	382033	HOGBACK LK HIKE-SKI TRL	02	US FOREST SERV	4.0	4.0	4.0	0.0	0.0	0.0	0.0	0.0	0.0	2/ 2/82
38	382057	GREENWOOD SNOWMOBILE TR	02	US FOREST SERV	20.0	0.0	0.0	0.0	0.0	0.0	0.0	0.0	20.0	2/ 4/82
38	383011	KEKABIC HIKE TRAIL	02	US FOREST SERV	10.0	10.0	0.0	0.0	0.0	0.0	0.0	0.0	0.0	2/ 2/82
38	383013	POW WOW HIKE-SKI TRAILS	02	US FOREST SERV	55.0	55.0	55.0	0.0	0.0	0.0	0.0	0.0	0.0	2/ 4/82
38	383015	OLD PINES HIKE TRAIL	02	US FOREST SERV	15.5	15.5	0.0	0.0	0.0	0.0	0.0	0.0	0.0	2/ 2/82
38	383017	SNOWBANK HIKE TRAIL	02	US FOREST SERV	20.3	20.3	0.0	0.0	0.0	0.0	0.0	0.0	0.0	2/ 4/82
38	383019	ANGLEWORM HIKE-SKI TRAIL	02	US FOREST SERV	14.0	13.0	14.0	0.0	2.0	0.0	0.0	0.0	0.0	2/ 2/82
38	383025	MOOSE-FALL SNOWMO TRAIL	02	US FOREST SERV	11.0	0.0	0.0	0.0	0.0	0.0	0.0	0.0	11.0	2/ 2/82
38	383026	SECRET-BLACKSTONE TRAIL	02	US FOREST SERV	5.0	5.0	5.0	0.0	0.0	0.0	0.0	0.0	0.0	2/ 2/82
38	383027	MOOSE-FENCE SKI TRAIL	02	US FOREST SERV	6.0	0.0	6.0	0.0	0.0	0.0	0.0	0.0	0.0	2/ 4/82
38	383028	FERNBERG SKI TRAIL	02	US FOREST SERV	6.0	0.0	6.0	0.0	0.0	0.0	0.0	0.0	0.0	2/ 2/82
69	693004	BIG ASPEN SKI TRAILS	02	US FOREST SERV	14.0	0.0	14.0	0.0	11.0	0.0	0.0	0.0	0.0	2/ 2/82
69	693005	WYNNE CREEK SKI TRAIL	02	US FOREST SERV	4.2	4.2	4.2	0.0	0.0	0.0	0.0	0.0	0.0	2/ 2/82
69	693009	NORTH DARK RIVER HIKE TR	02	US FOREST SERV	1.4	1.4	1.4	0.0	1.4	0.0	0.0	0.0	0.0	2/ 2/82
69	693010	STURGEON R HIKE-SKI TRL	02	US FOREST SERV	1.5	1.5	1.5	0.0	0.0	0.0	0.0	0.0	0.0	2/ 2/82
69	693011	SOUTH DARK RIVER HIKE TR	02	US FOREST SERV	1.0	1.0	0.0	0.0	0.0	0.0	0.0	0.0	0.0	2/ 2/82
69	693013	KINNEY SPUR SNOW TRAIL	02	US FOREST SERV	9.0	0.0	0.0	0.0	0.0	0.0	0.0	0.0	9.0	2/ 2/82
69	694011	STONE LAKE HIKE TRAIL	02	US FOREST SERV	0.5	0.5	0.0	0.0	0.0	0.0	0.0	0.0	0.0	2/ 4/82
69	694013	BIRD LAKE SKI TRAIL	02	US FOREST SERV	13.0	0.0	13.0	0.0	0.0	0.0	0.6	0.0	0.0	2/ 4/82
69	694015	SEVEN BEAVERS SNOW TRAIL	02	US FOREST SERV	26.0	0.0	0.0	0.0	0.0	0.0	0.0	0.0	26.0	2/ 4/82
69	694017	BIRCH LK PLAN SKI-HK TRL	02	US FOREST SERV	4.0	4.0	4.0	0.0	0.0	0.0	0.0	0.0	0.0	2/ 2/82
69	696013	ANGLEWORM HIKE-SKI TRAIL	02	US FOREST SERV	9.0	9.0	9.0	0.0	0.0	0.0	0.0	0.0	0.0	2/ 2/82
69	696015	OLE LAKE HIKE-SKI TRAIL	02	US FOREST SERV	3.8	3.8	3.8	0.0	0.0	0.0	0.0	0.0	0.0	1/ 1/81
69	696019	SIOUX HUSTLER HIK-SK TRL	02	US FOREST SERV	27.0	27.0	27.0	0.0	27.0	0.0	0.0	0.0	0.0	2/ 2/82
69	696025	STUART R BALDPATE LK TRL	02	US FOREST SERV	8.4	8.4	8.4	0.0	8.4	0.0	0.0	0.0	0.0	2/ 4/82
69	696027	NORWAY SKI TRAIL	02	US FOREST SERV	8.0	8.0	8.0	0.0	8.0	0.0	0.0	0.0	0.0	2/ 4/82
69	696031	BIG MOOSE HIKE-SKI TRAIL	02	US FOREST SERV	2.0	2.0	2.0	0.0	2.0	0.0	0.0	0.0	0.0	2/ 4/82

CO	CASE	FACILITY NAME	AD	ADMN NAME	TOTM	HIKM	XSKM	INTM	HUNM	HORM	BIKM	DOGM	SNOM	DATE OF INFO
69	696032	BASS LK HIKE TRAIL	02	US FOREST SERV	6.0	6.0	1.0	6.0	0.0	0.0	0.0	0.0	0.0	2/ 2/82
69	696033	COXEY POND HK-SKI TRAIL	02	US FOREST SERV	12.3	12.3	12.3	0.0	0.0	0.0	0.0	0.0	0.0	2/ 2/82
69	696034	ELY-GRASSY SNOW TRAIL	02	US FOREST SERV	35.0	0.0	0.0	0.0	0.0	0.0	0.0	0.0	35.0	1/11/82
69	696037	HERRIMAN LK HIK-SKI TRL	02	US FOREST SERV	11.0	11.0	11.0	0.0	11.0	0.0	0.0	0.0	0.0	2/ 4/82
69	696047	STUART LK HIKE-SKI TRAIL	02	US FOREST SERV	7.7	1.5	7.7	0.0	7.7	0.0	0.0	0.0	0.0	2/ 3/84
US FOREST SERV ADMINISTRATOR TOTALS					543.7	339.8	321.1	6.5	108.6	22.1	0.6	0.0	144.2	
01	011006	TWIN LAKES HIKING TRAIL	04	US FISH/WLDLIF	0.7	0.7	0.0	0.7	0.0	0.0	0.0	0.0	0.0	2/16/82
01	011008	MANDY LAKE HIKING TRL	04	US FISH/WLDLIF	2.5	2.5	0.0	0.0	0.0	0.0	0.0	0.0	0.0	2/16/82
US FISH/WLDLIF ADMINISTRATOR TOTALS					3.2	3.2	0.0	0.7	0.0	0.0	0.0	0.0	0.0	
16	162060	MOUNT ROSE TRAIL	07	NATL PARK SERV	0.5	0.5	0.0	0.5	0.0	0.0	0.0	0.0	0.0	1/11/82
16	162065	GRAND PORTAGE TRAIL	07	NATL PARK SERV	8.5	8.5	8.5	0.0	0.0	0.0	0.0	0.0	0.0	1/11/82
36	364004	BLACK BAY SKI TRAIL	07	NATL PARK SERV	8.5	0.0	8.5	0.0	0.0	0.0	0.0	0.0	0.0	1/18/82
69	697030	LOST BAY HIKE TRAIL	07	NATL PARK SERV	16.5	16.5	0.0	0.0	0.0	0.0	0.0	0.0	0.0	1/18/82
69	697031	MUKOODA HIKE-SKI TRAIL	07	NATL PARK SERV	7.0	7.0	7.0	0.0	0.0	0.0	0.0	0.0	0.0	1/18/82
NATL PARK SERV ADMINISTRATOR TOTALS					41.0	32.5	24.0	0.5	0.0	0.0	0.0	0.0	0.0	
31	311005	POKEGAMA PUBLIC USE AREA	08	U S CORPS ENG.	0.2	0.0	0.0	0.2	0.0	0.0	0.0	0.0	0.0	10/21/83
U S CORPS ENG. ADMINISTRATOR TOTALS					0.2	0.0	0.0	0.2	0.0	0.0	0.0	0.0	0.0	
01	011017	WEALTHWOOD STATE FOREST	20	DNR FORESTRY	4.2	0.0	4.2	0.0	0.0	0.0	0.0	0.0	0.0	2/14/82
01	012011	MOOSE-WILLOW-WASH LK TR	20	DNR FORESTRY	15.0	0.0	0.0	0.0	0.0	0.0	0.0	0.0	15.0	3/ 5/82
01	012017	REMOTE LAKE XC TRAIL	20	DNR FORESTRY	11.6	7.3	11.6	0.0	11.6	0.0	0.0	0.0	0.0	3/ 5/82
01	012022	SAVANNA ST FOREST TRL	20	DNR FORESTRY	32.5	0.0	0.0	0.0	0.0	0.0	0.0	0.0	32.5	3/ 5/82
09	091011	FOND DU LAC SNOW. TRAIL	20	DNR FORESTRY	14.7	0.0	0.0	0.0	0.0	0.0	0.0	0.0	14.7	12/21/81
09	091013	FOND DU LAC SKI TRAIL	20	DNR FORESTRY	11.3	0.0	11.3	0.0	0.0	0.0	0.0	0.0	0.0	12/21/81
16	162105	GRAND PORTAGE SN. TRAIL	20	DNR FORESTRY	29.0	0.0	0.0	0.0	29.0	0.0	0.0	0.0	29.0	2/ 3/82
31	311011	GOLDEN ANNIVERSARY S.F.	20	DNR FORESTRY	6.5	0.0	6.5	0.0	6.5	0.0	0.0	0.0	0.0	1/29/82
31	312104	NORTH ITASCA SNOW TRAIL	20	DNR FORESTRY	16.0	0.0	0.0	0.0	0.0	0.0	0.0	0.0	16.0	1/29/82
31	313104	OWEN L-LOST L HIKE TRAIL	20	DNR FORESTRY	2.5	2.5	0.0	0.0	0.0	0.0	0.0	0.0	0.0	1/ 7/82
31	313116	BEAR LAKE SNOW TRAIL	20	DNR FORESTRY	29.0	0.0	0.0	0.0	0.0	0.0	0.0	0.0	29.0	1/ 7/82
31	313118	BEATRICE LAKE HIKING TR	20	DNR FORESTRY	2.7	2.7	0.0	2.7	0.0	0.0	0.0	0.0	0.0	1/ 7/82
31	313120	CIRCLE L SNOWMOBILE TR	20	DNR FORESTRY	18.7	0.0	0.0	0.0	0.0	0.0	0.0	0.0	18.7	1/29/82
31	313122	CIRCLE T SNOWMOBILE TR	20	DNR FORESTRY	35.0	0.0	0.0	0.0	0.0	0.0	0.0	0.0	35.0	1/29/82

## REGISTRY OF PUBLIC TRAIL MILEAGES

6/29/1984

CO	CASE	FACILITY NAME	AD	ADMN NAME	TOTM	HIKM	XSKM	INTM	HUNM	HORM	BIKM	DOGM	SNOM	DATE OF INFO
31	313126	THISTLEDEW XC SKI TRAIL	20	DNR FORESTRY	20.1	20.1	20.1	0.0	0.0	0.0	0.0	0.0	0.0	1/29/82
31	313128	TIM COREY SNOWMOBILE TR	20	DNR FORESTRY	12.9	0.0	0.0	0.0	0.0	0.0	0.0	0.0	12.9	1/ 7/82
31	313136	NORTH ITASCA SNOW TRAIL	20	DNR FORESTRY	16.0	0.0	0.0	0.0	0.0	0.0	0.0	0.0	16.0	1/29/82
36	361008	NORTH ITASCA SNOW TRAIL	20	DNR FORESTRY	3.0	0.0	0.0	0.0	0.0	0.0	0.0	0.0	3.0	1/29/82
36	361011	GIANT PINE SNOW TRAIL	20	DNR FORESTRY	13.0	0.0	0.0	0.0	0.0	0.0	0.0	0.0	13.0	6/ 1/79
36	363005	PINE ISLAND STATE FOREST	20	DNR FORESTRY	0.0	0.0	0.0	0.0	0.0	0.0	0.0	0.0	0.0	9/ 2/83
36	364009	KOOCHICHING STATE FOREST	20	DNR FORESTRY	0.0	0.0	0.0	0.0	0.0	0.0	0.0	0.0	0.0	2/ 1/76
38	381007	SULLIVAN LK HIKE TRAIL	20	DNR FORESTRY	1.8	1.8	0.0	0.0	0.0	0.0	0.0	0.0	0.0	2/ 2/82
38	382072	WOODLAND CARIBOU SKI TRL	20	DNR FORESTRY	12.4	0.0	12.4	0.0	0.0	0.0	0.0	0.0	0.0	2/ 4/82
38	382086	MOOSE WALK TRAIL	20	DNR FORESTRY	25.0	25.0	0.0	0.0	25.0	0.0	0.0	0.0	25.0	2/ 4/82
69	691012	TAFT AREA TRAIL	20	DNR FORESTRY	7.7	0.0	0.0	0.0	0.0	0.0	0.0	0.0	7.7	12/21/81
69	691024	FOND DU LAC STATE FOREST	20	DNR FORESTRY	21.1	0.0	0.0	0.0	0.0	0.0	0.0	0.0	21.1	12/21/82
69	691041	LAKE WILLIAMS SNOW. TR.	20	DNR FORESTRY	20.3	0.0	0.0	0.0	0.0	0.0	0.0	0.0	20.3	12/21/82
69	692031	CLOQUET VALLEY DNR TRAIL	20	DNR FORESTRY	24.2	0.0	0.0	0.0	0.0	0.0	0.0	0.0	24.2	2/ 4/82
69	692032	TAFT AREA TRAIL	20	DNR FORESTRY	35.4	0.0	0.0	0.0	0.0	0.0	0.0	0.0	35.4	3/ 4/82
69	693020	TIM COREY SNOWMOBILE TR	20	DNR FORESTRY	9.0	0.0	0.0	0.0	0.0	0.0	0.0	0.0	9.0	1/ 7/82
69	694033	PUTNAM LAKE TRAIL	20	DNR FORESTRY	6.8	0.0	0.0	0.0	6.8	0.0	0.0	0.0	6.8	1/20/82
69	694035	FISHING LAKES TRAIL	20	DNR FORESTRY	11.1	0.0	0.0	0.0	11.1	0.0	0.0	0.0	11.1	1/20/82
69	695023	MYRTLE LAKE TRAIL	20	DNR FORESTRY	11.5	0.0	0.0	0.0	0.0	0.0	0.0	0.0	11.5	1/20/82
69	695025	FRAZER BAY TRAIL	20	DNR FORESTRY	9.2	0.0	0.0	0.0	0.0	0.0	0.0	0.0	9.2	2/ 2/82
69	695027	HALEY TRAIL	20	DNR FORESTRY	12.0	0.0	0.0	0.0	4.5	2.8	0.0	0.0	12.0	1/20/82
69	695029	ELBOW RIVER TRAIL	20	DNR FORESTRY	20.0	0.0	0.0	0.0	0.0	0.0	0.0	0.0	20.0	1/20/82
69	695030	ASH LAKE TRAIL	20	DNR FORESTRY	16.0	0.0	0.0	0.0	0.0	0.0	0.0	0.0	16.0	1/20/82
69	697038	ASH R SF HIKE-SKI TRAIL	20	DNR FORESTRY	12.5	12.5	12.5	0.0	12.5	0.0	0.0	0.0	0.0	1/20/82
DNR FORESTRY ADMINISTRATOR TOTALS					549.7	71.9	78.6	2.7	107.0	2.8	0.0	0.0	464.1	
31	311111	LEIGHTON HU/WK CO. TRAIL	30	DNR FISH&WILD.	2.0	2.0	0.0	0.0	2.0	0.0	0.0	0.0	0.0	4/19/82
31	311112	BLACKBERRY HUNT-HIKE TR	30	DNR FISH&WILD.	2.0	2.0	0.0	0.0	2.0	0.0	0.0	0.0	0.0	4/19/82
31	311116	COWHORN LK H/W CO. TRAIL	30	DNR FISH&WILD.	2.0	2.0	0.0	0.0	2.0	0.0	0.0	0.0	0.0	4/19/82
31	311117	HWY 427 HU/WLK CO. TRAIL	30	DNR FISH&WILD.	1.0	1.0	0.0	0.0	1.0	0.0	0.0	0.0	0.0	4/19/82
31	312129	MORPH WMA HUNT/WALK TRL	30	DNR FISH&WILD.	2.0	2.0	2.0	0.0	2.0	0.0	0.0	0.0	0.0	4/16/82
31	313158	PELOQUIN WMA HUNT/WALK	30	DNR FISH&WILD.	1.5	1.5	0.0	0.0	1.5	0.0	0.0	0.0	0.0	4/16/82
DNR FISH&WILD. ADMINISTRATOR TOTALS					10.5	10.5	2.0	0.0	10.5	0.0	0.0	0.0	0.0	
09	091051	MN/WIS BNDRY ST TRL EAST	37	DNR T&W (TRLS)	8.4	0.0	0.0	0.0	0.0	0.0	0.0	0.0	8.4	3/23/84
09	091052	MN/WIS BNDRY ST TRL WEST	37	DNR T&W (TRLS)	6.0	0.0	0.0	0.0	6.0	0.0	0.0	0.0	6.0	3/23/84
16	161074	NORTH SHORE TRAIL	37	DNR T&W (TRLS)	22.5	22.5	0.0	0.0	0.0	0.0	0.0	0.0	22.5	3/ 1/82
31	313195	TACONITE TRAIL	37	DNR T&W (TRLS)	43.0	43.0	0.0	0.0	0.0	0.0	0.0	0.0	43.0	8/22/83
38	381023	NORTH SHORE TRAIL	37	DNR T&W (TRLS)	38.0	38.0	0.0	0.0	0.0	0.0	0.0	0.0	38.0	4/ 6/82
38	382104	NORTH SHORE TRAIL	37	DNR T&W (TRLS)	22.0	22.0	0.0	0.0	0.0	0.0	0.0	0.0	22.0	4/ 6/82
69	692063	MINN/WISC BOUNDARY TRL	37	DNR T&W (TRLS)	7.7	0.0	0.0	0.0	7.7	0.0	0.0	0.0	7.7	3/23/84
69	692064	NORTH SHORE TRAIL	37	DNR T&W (TRLS)	25.0	0.0	0.0	0.0	0.0	0.0	0.0	0.0	25.0	4/ 6/82
69	693092	TACONITE TRAIL	37	DNR T&W (TRLS)	44.0	39.0	0.0	0.0	0.0	0.0	0.0	0.0	44.0	4/ 6/82

CO	CASE	FACILITY NAME	AD	ADMN NAME	TOTM	HIKM	XSKM	INTM	HUNM	HORM	BIKM	DOGM	SNOM	DATE OF INFO
69	694034	TACONITE STATE TRAIL	37	DNR T&W (TRLS)	6.0	0.0	0.0	0.0	6.0	0.0	0.0	0.0	6.0	6/ 1/79
69	696068	TACONITE TRAIL	37	DNR T&W (TRLS)	22.3	22.3	0.0	0.0	0.0	0.0	0.0	0.0	22.3	4/ 6/82
DNR T&W (TRLS) ADMINISTRATOR TOTALS					244.9	186.8	0.0	0.0	19.7	0.0	0.0	0.0	244.9	
01	012080	SAVANNA PORTAGE STATE PK	40	DNR PRKS & REC	52.5	19.0	16.0	0.0	0.0	0.0	0.0	0.0	33.5	12/23/81
09	091055	JAY COOKE STATE PARK	40	DNR PRKS & REC	50.0	47.8	35.5	13.0	0.0	8.0	0.0	0.0	11.0	12/31/81
09	091059	MOOSE LK STATE REC. AREA	40	DNR PRKS & REC	14.0	1.0	4.0	0.0	0.0	0.0	0.0	0.0	10.0	12/31/81
16	161083	CASCADE RIV STATE PARK	40	DNR PRKS & REC	18.2	18.2	17.0	0.0	0.0	0.0	0.0	0.0	2.0	1/11/82
16	161089	TEMPERANCE RIV STATE PK	40	DNR PRKS & REC	11.0	11.0	4.7	1.0	0.0	0.0	0.0	0.0	1.0	5/22/84
16	161095	CROSS RIV. STATE WAYSIDE	40	DNR PRKS & REC	3.6	0.0	3.6	0.0	0.0	0.0	0.0	0.0	0.0	5/22/84
16	162155	JUDGE C.R.MAGNEY ST.PARK	40	DNR PRKS & REC	1.5	1.5	0.0	0.0	0.0	0.0	0.0	0.0	0.0	1/11/82
31	313185	SCENIC STATE PARK	40	DNR PRKS & REC	20.0	14.3	10.5	6.0	0.0	0.0	1.0	0.0	0.0	1/20/82
36	363015	FISHERMAN'S POINT TRAIL	40	DNR PRKS & REC	1.3	1.3	0.0	0.0	0.0	0.0	0.0	0.0	0.0	1/11/82
38	381013	TETTEGOUCHE STATE PARK	40	DNR PRKS & REC	4.8	2.0	0.0	0.0	0.0	0.0	0.0	0.0	2.8	12/22/81
38	381015	SPLIT ROCK LIGHTHOUSE SP	40	DNR PRKS & REC	5.0	5.0	5.0	0.0	0.0	0.0	0.0	0.0	0.0	12/31/81
38	381017	GOOSEBERRY FALLS ST PK	40	DNR PRKS & REC	20.3	20.3	14.3	1.5	0.0	0.0	0.0	0.0	2.5	2/ 5/82
38	382107	CARIBOU FALLS ST WAYSIDE	40	DNR PRKS & REC	1.0	1.0	0.0	0.0	0.0	0.0	0.0	0.0	0.0	2/ 1/76
38	382109	GEO.H.CROSBY-MANITOU SP	40	DNR PRKS & REC	23.0	23.0	11.0	0.0	0.0	0.0	0.0	0.0	0.0	12/29/81
69	693082	MC CARTHY BEACH ST. PARK	40	DNR PRKS & REC	15.3	15.3	8.4	0.0	0.0	0.0	0.0	0.0	6.9	1/11/82
69	694080	BEAR HEAD LK. STATE PARK	40	DNR PRKS & REC	12.5	8.3	12.5	7.0	0.0	0.0	0.0	0.0	1.8	1/25/82
69	696060	TOWER-SOUDAN STATE PARK	40	DNR PRKS & REC	9.6	9.0	0.0	1.0	0.0	0.0	0.0	0.0	9.6	1/14/82
DNR PRKS & REC ADMINISTRATOR TOTALS					263.6	198.0	142.5	29.5	0.0	8.0	1.0	0.0	81.1	
01	011102	AITKIN/DEERWOOD TRAIL	72	Y COUNTY PKS DPT	6.0	0.0	0.0	0.0	0.0	0.0	0.0	0.0	6.0	2/ 2/84
01	011103	AITKIN CO CMPGD/P.A.	72	COUNTY PKS DPT	4.0	2.0	0.0	0.0	0.0	0.0	0.0	0.0	4.0	10/19/83
01	011104	SNAKE RIVER CO. TRAIL	72	Y COUNTY PKS DPT	1.0	1.0	0.0	0.0	1.0	0.0	0.0	0.0	0.0	1/21/82
01	011107	HAYPOINT TRAIL	72	Y COUNTY PKS DPT	6.0	0.0	0.0	0.0	0.0	0.0	0.0	0.0	6.0	3/18/83
01	011109	KETTLE RIVER SNOWMO TRL	72	Y COUNTY PKS DPT	3.0	0.0	0.0	0.0	0.0	0.0	0.0	0.0	3.0	4/ 2/82
01	011113	MOOSE LAKE CO TRAIL	72	Y COUNTY PKS DPT	17.6	0.0	0.0	0.0	0.0	0.0	0.0	0.0	17.6	1/ 5/82
01	011115	TAMARACK COUNTY TRAIL	72	Y COUNTY PKS DPT	85.0	0.0	0.0	0.0	0.0	0.0	0.0	0.0	85.0	3/19/83
01	011117	NO ACHEN COUNTY TRAIL	72	Y COUNTY PKS DPT	9.0	0.0	9.0	0.0	0.0	0.0	0.0	0.0	0.0	1/21/82
01	011118	MILLE LACS COUNTY TRAIL	72	Y COUNTY PKS DPT	88.0	0.0	0.0	0.0	0.0	0.0	0.0	0.0	88.0	2/ 2/84
01	012104	ITASCA DRIFTSKIPPER	72	Y COUNTY PKS DPT	2.5	0.0	0.0	0.0	0.0	0.0	0.0	0.0	2.5	4/ 8/82
01	012105	LONG LK CONSERVATION CTR	72	Y COUNTY PKS DPT	6.0	3.0	6.0	3.0	0.0	0.0	0.0	0.0	0.0	1/25/84
01	012109	MISS RIV ACCESS#2/CRGRND	72	COUNTY PKS DPT	0.5	0.5	0.0	0.0	0.0	0.0	0.0	0.0	0.0	6/ 4/83
01	012112	PALISADE SNOWMOBILE TRL.	72	Y COUNTY PKS DPT	57.0	0.0	0.0	0.0	0.0	0.0	0.0	0.0	57.0	3/18/83
01	012114	HAYPOINT TRAIL	72	Y COUNTY PKS DPT	97.0	0.0	0.0	0.0	0.0	0.0	0.0	0.0	97.0	3/18/83
01	012116	TAMARACK COUNTY TRAIL	72	Y COUNTY PKS DPT	54.0	0.0	0.0	0.0	0.0	0.0	0.0	0.0	54.0	2/ 2/84
01	012126	BROWN LAKE SKI TRAIL	72	Y COUNTY PKS DPT	5.7	0.0	5.7	0.0	0.0	0.0	0.0	0.0	0.0	1/21/82
09	091071	KETTLE RIVER SNOWMO TRL.	72	Y COUNTY PKS DPT	70.0	0.0	0.0	0.0	0.0	0.0	0.0	0.0	70.0	4/ 9/82
09	091072	MOOSE LAKE COUNTY TRAIL	72	Y COUNTY PKS DPT	85.8	0.0	0.0	0.0	0.0	0.0	0.0	0.0	84.7	1/ 5/82
09	091073	CLOQUET-IVERSON SNO TRL	72	Y COUNTY PKS DPT	16.6	0.0	0.0	0.0	0.0	0.0	0.0	0.0	16.6	2/ 5/82
09	091074	CROMWELL SNO-GOPHERS TR.	72	Y COUNTY PKS DPT	55.0	0.0	0.0	0.0	0.0	0.0	0.0	0.0	55.0	4/14/82





CD	CASE	FACILITY NAME	AD	ADMN NAME	TOTM	HIKM	XSKM	INTM	HUNM	HORM	BIKM	DOGM	SNOM	DATE OF INFO
69	692213	MAGNEY-SNIVELY SKI TRAIL	80	Y CITY PARKS DPT	6.2	0.0	6.2	0.0	0.0	0.0	0.0	0.0	0.0	2/ 6/84
69	692238	MINNESOTA PT. MUN. PARK	80	CITY PARKS DPT	4.0	4.0	0.0	4.0	0.0	0.0	0.0	0.0	0.0	2/ 6/84
69	692239	PARK POINT EXERCISE TRL	80	CITY PARKS DPT	0.5	0.5	0.0	0.0	0.0	0.0	0.0	0.0	0.0	4/ 7/82
69	692243	KINGSBURY CREEK NATURE T	80	CITY PARKS DPT	1.3	1.3	0.0	1.3	0.0	0.0	0.0	0.0	0.0	4/ 7/82
69	692247	PIEDMONT SKI TRAIL	80	Y CITY PARKS DPT	2.5	0.0	2.5	0.0	0.0	0.0	0.0	0.0	0.0	2/ 6/84
69	692249	MISSION CREEK NATURE	80	CITY PARKS DPT	3.3	3.3	0.0	3.3	0.0	0.0	0.0	0.0	0.0	2/ 6/84
69	693189	MAPLE HILL TRAIL	80	CITY PARKS DPT	3.6	3.6	3.6	0.0	0.0	0.0	0.0	0.0	0.0	2/ 5/82
69	693201	CITY OF VIRGINIA TRAILS	80	CITY PARKS DPT	0.3	0.3	0.0	0.0	0.0	0.0	0.3	0.0	0.0	2/ 3/82
69	693226	CAREY LAKE TRAILS	80	CITY PARKS DPT	9.9	2.0	3.4	0.0	0.0	0.0	4.5	0.0	0.0	2/ 5/82
69	694128	BIWABIK BIKE TRAIL	80	CITY PARKS DPT	0.6	0.0	0.0	0.0	0.0	0.0	0.6	0.0	0.0	4/23/82
69	696121	HIDDEN VALLEY SKI TRAIL	80	CITY PARKS DPT	6.5	0.0	6.5	0.0	6.5	0.0	0.0	0.0	1.5	4/24/82
CITY PARKS DPT ADMINISTRATOR TOTALS					133.5	55.1	77.0	19.0	16.3	0.0	5.4	0.0	33.0	
69	693248	MCDAVITT TOWNSHIP PARK	86	TWP PARKS DEPT	5.0	0.0	5.0	0.0	0.0	0.0	0.0	0.0	0.0	5/23/84
TWP PARKS DEPT ADMINISTRATOR TOTALS					5.0	0.0	5.0	0.0	0.0	0.0	0.0	0.0	0.0	
01	011136	MC GRATH SCHOOL FOREST	88	SCHOOL DISTRCT	0.8	0.8	0.0	0.8	0.0	0.0	0.0	0.0	0.0	3/ 1/82
01	012143	MC GREGOR SCHOOL FOREST	88	SCHOOL DISTRCT	1.0	1.0	0.0	1.0	0.0	0.0	0.0	0.0	0.0	2/ 1/76
SCHOOL DISTRCT ADMINISTRATOR TOTALS					1.8	1.8	0.0	1.8	0.0	0.0	0.0	0.0	0.0	
DNR REGION 2 TOTALS					3232.8	1020.0	864.5	63.9	381.6	32.9	7.0	65.0	2152.7	

CO	CASE	FACILITY NAME	AD	ADMN NAME	TOTM	HIKM	XSKM	INTM	HUNM	HORM	BIKM	DOGM	SNOM	DATE OF INFO
11	112008	STONY POINT HIKING TRAIL	02	US FOREST SERV	0.2	0.2	0.0	0.0	0.0	0.0	0.0	0.0	0.0	8/ 9/83
11	112010	SHINGOBBEE REC AREA	02	US FOREST SERV	6.0	6.0	6.0	0.0	6.0	6.0	0.0	0.0	0.2	8/ 9/83
11	112012	CO RD 50 HUNTER-WALK TRL	02	US FOREST SERV	8.5	8.5	7.0	0.0	8.5	0.0	0.0	0.0	1.5	3/16/84
11	112014	LAKE ERIN PICNIC AREA	02	US FOREST SERV	1.0	1.0	0.0	0.0	0.0	0.0	0.0	0.0	0.0	8/ 9/83
11	112017	NORTH COUNTRY NATL TRL	02	US FOREST SERV	34.8	34.8	34.8	0.0	34.8	34.8	0.0	0.0	0.0	5/31/84
11	113008	NORTH COUNTRY NAT'L TRL	02	US FOREST SERV	24.7	24.7	24.7	0.0	24.7	24.7	0.0	0.0	0.0	6/13/84
11	114020	CASS LAKE FITNESS TRAIL	02	US FOREST SERV	1.5	1.5	1.5	0.0	0.0	0.0	0.0	0.0	0.0	8/ 9/83
11	114030	NORWAY BEACH INTERP. TRL	02	US FOREST SERV	1.7	1.7	0.0	1.7	0.0	0.0	0.0	0.0	0.0	3/ 9/84
US FOREST SERV ADMINISTRATOR TOTALS					78.4	78.4	74.0	1.7	74.0	65.5	0.0	0.0	1.7	
71	711006	BLUE HILL HIKING-SKI TRL	04	US FISH/WLDLIF	5.5	5.5	5.5	0.0	0.0	0.0	0.0	0.0	0.0	6/28/83
71	711007	MAHNOMEN HIKING-SKI TRL.	04	US FISH/WLDLIF	3.0	3.0	3.0	0.0	0.0	0.0	0.0	0.0	0.0	6/28/83
US FISH/WLDLIF ADMINISTRATOR TOTALS					8.5	8.5	8.5	0.0	0.0	0.0	0.0	0.0	0.0	
11	111010	GULL LK. RECREATION AREA	08	U S CORPS ENG.	0.4	0.0	0.0	0.4	0.0	0.0	0.0	0.0	0.0	4/ 1/75
11	111014	GULL LAKE TRAIL	08	U S CORPS ENG.	0.9	0.9	0.9	0.1	0.0	0.0	0.0	0.0	0.0	8/ 6/83
U S CORPS ENG. ADMINISTRATOR TOTALS					1.3	0.9	0.9	0.5	0.0	0.0	0.0	0.0	0.0	
11	111020	PILLSBURY STATE FOREST	20	DNR FORESTRY	27.0	27.0	0.0	0.0	27.0	27.0	0.0	0.0	27.0	7/25/83
11	111023	ROCK LAKE SOLITUDE TR.	20	DNR FORESTRY	9.0	1.5	9.0	0.0	4.0	0.0	0.0	0.0	0.0	7/25/83
11	111025	SPIDER LAKE SKI TRAIL	20	DNR FORESTRY	18.0	0.0	18.0	0.0	0.0	0.0	0.0	0.0	0.0	3/15/84
11	112031	FOOTHILLS SNOWMOBILE TR	20	DNR FORESTRY	7.2	7.2	0.0	0.0	7.2	0.0	0.0	0.0	7.2	7/12/83
11	113026	WASHBURN LAKE S F TRAIL	20	DNR FORESTRY	14.9	14.9	14.9	0.0	0.0	14.9	0.0	0.0	0.0	7/18/83
11	113028	DRAPER RECREATIONAL TR.	20	DNR FORESTRY	24.0	24.0	0.0	0.0	24.0	0.0	0.0	0.0	24.0	7/13/83
18	182021	BASS LAKE NATURE TRAIL	20	DNR FORESTRY	1.8	0.0	0.0	1.8	0.0	0.0	0.0	0.0	0.0	7/25/83
33	331069	KANABEC COUNTY TRAIL	20	DNR FORESTRY	15.0	15.0	0.0	0.0	15.0	15.0	0.0	0.0	15.0	6/21/84
33	331071	SNAKE RIVER TRAIL	20	DNR FORESTRY	7.9	7.9	0.0	0.0	7.9	7.9	0.0	0.0	7.9	6/21/84
58	581015	CHENGWATANA STATE FOREST	20	DNR FORESTRY	23.2	7.0	7.0	0.0	0.0	0.0	0.0	0.0	16.2	11/16/83
58	582024	GEN CC ANDREWS ST FOREST	20	DNR FORESTRY	9.4	9.4	0.0	0.0	9.4	9.4	0.0	0.0	9.4	4/ 5/84
58	582028	NEMADJI STATE FOREST	20	DNR FORESTRY	52.1	0.0	0.0	0.0	52.1	0.0	0.0	0.0	52.1	4/ 5/84
58	582032	ST. CROIX STATE FOREST	20	DNR FORESTRY	36.3	36.3	0.0	0.0	0.0	36.3	0.0	0.0	26.8	11/16/83
71	711024	ORROCK SNOWMOBILE TRAIL	20	DNR FORESTRY	38.0	3.0	0.0	0.0	0.0	0.0	0.0	0.0	25.0	8/ 5/83
80	801010	HUNTERSVILLE ST. FOR. TR	20	DNR FORESTRY	22.0	0.0	0.0	0.0	0.0	18.0	0.0	0.0	22.0	6/ 1/79
DNR FORESTRY ADMINISTRATOR TOTALS					305.8	153.2	48.9	1.8	146.6	128.5	0.0	0.0	232.6	



## REGISTRY OF PUBLIC TRAIL MILEAGES

6/29/1984

CO	CASE	FACILITY NAME	AD	ADMN NAME	TOTM	HIKM	XSKM	INTM	HUNM	HORM	BIKM	DOGM	SNOM	DATE OF INFO
11	112126	CUT LAKE XC TRAIL	72	Y COUNTY PKS DPT	10.0	10.0	10.0	0.0	0.0	0.0	0.0	0.0	0.0	7/13/83
11	112127	TOWER COUNTY TRAIL	72	Y COUNTY PKS DPT	6.0	0.0	6.0	0.0	0.0	0.0	0.0	0.0	0.0	7/13/83
11	112128	BAKKER COUNTY TRAIL	72	Y COUNTY PKS DPT	3.7	0.0	3.7	0.0	0.0	0.0	0.0	0.0	0.0	7/13/83
11	112129	CEDAR SPRINGS CO HI/SKI	72	Y COUNTY PKS DPT	3.5	3.5	3.5	0.0	0.0	0.0	0.0	0.0	0.0	7/13/83
11	112131	GOOSE LAKE TRAIL	72	Y COUNTY PKS DPT	12.9	12.9	11.8	0.0	12.9	0.0	0.0	0.0	3.7	7/18/83
11	112132	ASPEN CO TRAIL-WEST	72	Y COUNTY PKS DPT	13.0	0.0	0.0	0.0	0.0	0.0	0.0	0.0	13.0	7/13/83
11	113120	LOST GIRL (REMER) SN TRL	72	Y COUNTY PKS DPT	30.0	0.0	0.0	0.0	0.0	0.0	0.0	0.0	30.0	7/13/83
11	113121	DRFTSKPRS. (PNR.II) SN T	72	Y COUNTY PKS DPT	22.0	0.0	0.0	0.0	0.0	0.0	0.0	0.0	22.0	7/13/83
11	113122	TRIVILLE CO SM TRL SOUTH	72	Y COUNTY PKS DPT	13.0	0.0	0.0	0.0	0.0	0.0	0.0	0.0	13.0	7/13/83
11	113124	VERMILLION RIVER CO.TR.	72	Y COUNTY PKS DPT	2.0	0.0	0.0	0.0	2.0	0.0	0.0	0.0	0.0	7/13/83
11	113126	THUNDER HOLLOW CO.TRAIL	72	Y COUNTY PKS DPT	4.5	4.5	0.0	0.0	4.5	0.0	0.0	0.0	0.0	7/13/83
11	113128	TANK LAKE COUNTY TRAIL	72	Y COUNTY PKS DPT	3.0	3.0	0.0	0.0	3.0	0.0	0.0	0.0	0.0	7/13/83
11	113130	ARCTIC (OUTING) CO SN TR	72	Y COUNTY PKS DPT	15.0	0.0	0.0	0.0	0.0	0.0	0.0	0.0	15.0	7/13/83
11	113132	ASPEN CO TRAIL-EAST	72	Y COUNTY PKS DPT	6.0	0.0	0.0	0.0	0.0	0.0	0.0	0.0	6.0	7/13/83
11	113134	WOODS L (OUTING) CO SN T	72	Y COUNTY PKS DPT	24.0	0.0	0.0	0.0	0.0	0.0	0.0	0.0	24.0	7/13/83
11	113136	CHIPPEWA CO TRAIL-EAST	72	Y COUNTY PKS DPT	30.2	0.0	0.0	0.0	0.0	0.0	0.0	0.0	30.2	7/13/83
11	114160	PIPELINE COUNTY TRAIL	72	Y COUNTY PKS DPT	24.0	0.0	0.0	0.0	0.0	0.0	0.0	0.0	24.0	7/13/83
11	114164	TRIVILLE CO SN TRL NORTH	72	Y COUNTY PKS DPT	21.0	0.0	0.0	0.0	0.0	0.0	0.0	0.0	21.0	7/13/83
13	131044	KIWI KROSSING SNOWMO TRL	72	Y COUNTY PKS DPT	1.0	0.0	0.0	0.0	0.0	0.0	0.0	0.0	1.0	7/13/83
13	131045	FISH LAKE COUNTY PARK	72	COUNTY PKS DPT	1.0	1.0	0.0	0.0	0.0	0.0	0.0	0.0	0.0	8/ 1/82
13	131048	NORTH BRANCH TRL SYSTEMS	72	Y COUNTY PKS DPT	32.0	0.0	0.0	0.0	0.0	0.0	0.0	0.0	32.0	12/31/81
13	131050	WILD RIVER COUNTY TRAIL	72	Y COUNTY PKS DPT	75.0	0.0	0.0	0.0	0.0	0.0	0.0	0.0	75.0	4/ 8/82
13	131051	SNOW EAGLES TRAIL	72	Y COUNTY PKS DPT	19.0	0.0	0.0	0.0	0.0	0.0	0.0	0.0	19.0	2/ 8/82
18	181112	FRENCH RAPIDS CO. PARK	72	Y COUNTY PKS DPT	10.0	6.0	10.0	0.0	0.0	6.0	0.0	0.0	0.0	10/31/83
18	181118	PAUL BUNYAN MUNICIPAL PK	72	Y COUNTY PKS DPT	0.0	0.0	0.0	0.0	0.0	0.0	0.0	0.0	0.0	5/ 1/79
18	181119	HAY CREEK FOREST TRAIL	72	COUNTY PKS DPT	8.0	8.0	8.0	0.0	8.0	8.0	0.0	8.0	8.0	8/ 8/83
18	181122	GARRISON COUNTY TRAILS	72	Y COUNTY PKS DPT	22.0	0.0	0.0	0.0	0.0	0.0	0.0	0.0	22.0	6/ 1/79
18	181123	MERRI COUNTY TRAILS	72	Y COUNTY PKS DPT	60.0	0.0	0.0	0.0	0.0	0.0	0.0	0.0	60.0	2/ 9/82
18	181125	GREAT RIVER SNOWMO TRAIL	72	Y COUNTY PKS DPT	51.0	0.0	0.0	0.0	0.0	0.0	0.0	0.0	51.0	1/ 4/82
18	181126	BAXTER #1 SNOW CLUB TR.	72	Y COUNTY PKS DPT	23.1	0.0	0.0	0.0	0.0	0.0	0.0	0.0	23.1	1/ 4/82
18	181127	GULL LK DRIFTERS SNO TRL	72	Y COUNTY PKS DPT	35.0	0.0	0.0	0.0	0.0	0.0	0.0	0.0	35.0	2/11/82
18	181128	FORT RIPLEY TRAILS #1&#2	72	Y COUNTY PKS DPT	26.0	0.0	0.0	0.0	0.0	0.0	0.0	0.0	26.0	6/ 1/79
18	182148	PEQUOT BRUSH PILOTS TRL	72	Y COUNTY PKS DPT	14.5	0.0	0.0	0.0	0.0	0.0	0.0	0.0	14.5	2/11/82
18	182149	BEAR PAW HUNT/WALK TRAIL	72	COUNTY PKS DPT	1.5	1.5	1.5	0.0	1.5	0.0	0.0	1.5	0.0	8/ 9/83
18	182151	50 LAKES ALL PURPOSE TRL	72	COUNTY PKS DPT	3.0	3.0	3.0	0.0	3.0	3.0	0.0	3.0	3.0	8/ 8/83
18	182155	WOLF LAKE TRAIL	72	COUNTY PKS DPT	4.0	4.0	4.0	0.0	4.0	4.0	4.0	4.0	4.0	8/ 8/83
18	182160	CRANBERRY BOG COUNTY TR.	72	COUNTY PKS DPT	2.0	2.0	2.0	0.0	2.0	0.0	0.0	2.0	0.0	8/ 8/83
18	182161	LARSON LK-SOO LINE FORST	72	COUNTY PKS DPT	2.0	2.0	2.0	0.0	2.0	2.0	0.0	2.0	2.0	8/ 8/83
18	182162	THOMPSON CREEK CO. TRAIL	72	COUNTY PKS DPT	1.0	1.0	1.0	0.0	1.0	0.0	0.0	1.0	0.0	8/ 8/83
18	182163	ROCK CREEK HUNT/WALK TRL	72	COUNTY PKS DPT	0.8	0.8	0.8	0.0	0.8	0.8	0.0	0.8	0.0	8/ 8/83
18	182164	CROSS LAKE SNOWMO TRAIL	72	Y COUNTY PKS DPT	65.0	0.0	0.0	0.0	0.0	0.0	0.0	0.0	65.0	1/ 1/81
18	182165	50 LAKES HUNT/WALK TRAIL	72	COUNTY PKS DPT	1.0	1.0	1.0	0.0	1.0	0.0	0.0	1.0	0.0	8/ 8/83
18	182167	PISTOL LAKE TRAIL	72	COUNTY PKS DPT	2.0	2.0	2.0	0.0	2.0	2.0	2.0	2.0	2.0	8/ 8/83
30	301044	ISANTI CO SKI TRAIL	72	Y COUNTY PKS DPT	6.0	0.0	6.0	0.0	0.0	0.0	0.0	0.0	0.0	5/29/84
30	301050	RUM-BOCK-BLUE LK SNO TRL	72	Y COUNTY PKS DPT	60.0	0.0	0.0	0.0	0.0	0.0	0.0	0.0	60.0	1/ 1/81
30	301052	CAMBRIDGE-N BRANCH SN TR	72	Y COUNTY PKS DPT	38.0	0.0	0.0	0.0	0.0	0.0	0.0	0.0	38.0	1/ 1/81
30	301054	NORTHERN LITES SNOWMO TR	72	Y COUNTY PKS DPT	25.0	0.0	0.0	0.0	0.0	0.0	0.0	0.0	25.0	1/ 1/81
48	481058	HOOT OWL RIDGE COUNTY TR	72	Y COUNTY PKS DPT	14.0	0.0	0.0	0.0	0.0	0.0	0.0	0.0	14.0	6/ 1/79
49	491053	UPSALA TRAIL	72	Y COUNTY PKS DPT	35.0	0.0	0.0	0.0	0.0	0.0	0.0	0.0	35.0	2/11/82
49	491054	MIDLAND TRAIL	72	Y COUNTY PKS DPT	37.0	0.0	0.0	0.0	0.0	0.0	0.0	0.0	37.0	2/11/82
49	491055	THREE FINGERS TRAIL	72	Y COUNTY PKS DPT	27.0	0.0	0.0	0.0	0.0	0.0	0.0	0.0	27.0	2/11/82

## REGISTRY OF PUBLIC TRAIL MILEAGES

6/29/1984

CO	CASE	FACILITY NAME	AD	ADMN NAME	TOTM	HIKM	XSKM	INTM	HUNM	HORM	BIKM	DOGM	SNOM	DATE OF INFO
49	491056	KNIGHT RIDERS TRAIL	72	Y COUNTY PKS DPT	28.0	0.0	0.0	0.0	0.0	0.0	0.0	0.0	28.0	2/11/82
49	491057	LONE EAGLE TRAIL	72	Y COUNTY PKS DPT	15.4	0.0	0.0	0.0	0.0	0.0	0.0	0.0	15.4	2/11/82
49	491061	TWO RIVERS TRAIL	72	Y COUNTY PKS DPT	11.3	0.0	0.0	0.0	0.0	0.0	0.0	0.0	11.3	2/11/82
49	492026	HORSESHOE ISLAND TRAIL	72	Y COUNTY PKS DPT	45.0	0.0	0.0	0.0	0.0	0.0	0.0	0.0	45.0	2/11/82
49	492033	SULLIVAN LAKE TRAIL	72	Y COUNTY PKS DPT	43.0	0.0	0.0	0.0	0.0	0.0	0.0	0.0	43.0	2/11/82
49	492035	SNO-DOGS SNOWMO TRAIL	72	Y COUNTY PKS DPT	39.0	0.0	0.0	0.0	0.0	0.0	0.0	0.0	39.0	2/11/82
49	492036	RICH PRAIRIE TRAIL	72	Y COUNTY PKS DPT	27.0	0.0	0.0	0.0	0.0	0.0	0.0	0.0	27.0	2/11/82
49	492037	FRENCHMAN'S TRAIL	72	Y COUNTY PKS DPT	30.0	0.0	0.0	0.0	0.0	0.0	0.0	0.0	30.0	2/11/82
49	492038	TWO RIVERS TRAIL	72	Y COUNTY PKS DPT	23.0	0.0	0.0	0.0	0.0	0.0	0.0	0.0	23.0	2/18/82
49	492039	WONDERLAND TRAIL	72	Y COUNTY PKS DPT	13.0	0.0	0.0	0.0	0.0	0.0	0.0	0.0	13.0	2/11/82
58	581100	PINE CO #1 #2 #3 SN. TR.	72	Y COUNTY PKS DPT	16.0	0.0	0.0	0.0	0.0	0.0	0.0	0.0	16.0	6/ 1/79
58	582100	PINE CO 1-2-3 SN TRAIL	72	Y COUNTY PKS DPT	76.0	0.0	0.0	0.0	0.0	0.0	0.0	0.0	76.0	2/21/84
58	582104	MOOSE LAKE CO. TRAIL	72	Y COUNTY PKS DPT	6.6	0.0	0.0	0.0	0.0	0.0	0.0	0.0	6.6	1/ 5/82
71	711082	SHERBURNE COUNTY SN. TR.	72	Y COUNTY PKS DPT	75.0	0.0	0.0	0.0	0.0	0.0	0.0	0.0	75.0	4/21/82
73	731073	STEARNS CO SM TRAIL WEST	72	Y COUNTY PKS DPT	88.2	0.0	0.0	0.0	0.0	0.0	0.0	0.0	88.2	4/13/84
73	732095	STEARNS CO SM TRL EAST	72	Y COUNTY PKS DPT	91.8	0.0	0.0	0.0	0.0	0.0	0.0	0.0	91.8	4/13/84
73	732097	WARNER LAKE COUNTY PARK	72	Y COUNTY PKS DPT	0.5	0.5	0.0	0.5	0.0	0.0	0.0	0.0	0.0	2/24/84
73	732100	MISS RIVER COUNTY PARK	72	Y COUNTY PKS DPT	3.5	3.5	3.5	0.0	0.0	0.0	0.0	0.0	0.0	2/24/84
73	732103	TOKLE CO SKI TRAIL	72	Y COUNTY PKS DPT	4.5	0.0	4.5	0.0	0.0	0.0	0.0	0.0	0.0	2/24/84
77	771084	LONE EAGLE TRAIL	72	Y COUNTY PKS DPT	4.6	0.0	0.0	0.0	0.0	0.0	0.0	0.0	4.6	2/11/82
77	771085	TODD COUNTY TRAIL	72	Y COUNTY PKS DPT	203.0	0.0	0.0	0.0	0.0	0.0	0.0	0.0	203.0	8/11/83
80	801046	OLD WADENA COUNTY PARK	72	Y COUNTY PKS DPT	1.0	0.0	0.0	1.0	0.0	0.0	0.0	0.0	0.0	10/20/83
80	801049	TODD CO SNOWMOBILE TRAIL	72	Y COUNTY PKS DPT	0.5	0.0	0.0	0.0	0.0	0.0	0.0	0.0	0.5	8/11/83
80	801053	NEVIS WILDER SNOMO TRAIL	72	Y COUNTY PKS DPT	6.5	0.0	0.0	0.0	0.0	0.0	0.0	0.0	6.5	1/ 7/82
80	801056	ANDERSON'S CROSSING CG/A	72	Y COUNTY PKS DPT	0.0	0.0	0.0	0.0	0.0	0.0	0.0	0.0	0.0	10/20/83
80	801058	WADENA CO. SNOWMOBILE TR	72	Y COUNTY PKS DPT	130.0	3.0	0.0	0.0	0.0	0.0	0.0	0.0	130.0	7/15/83
80	801059	CROW WING RIVER CO. TRAIL	72	Y COUNTY PKS DPT	0.0	0.0	0.0	0.0	0.0	0.0	0.0	0.0	0.0	7/ 1/79
80	801060	HUBBARD COUNTY TRAIL #1	72	Y COUNTY PKS DPT	0.0	0.0	0.0	0.0	0.0	0.0	0.0	0.0	0.0	6/ 1/79
86	861137	HARRY LARSON MEM. FOREST	72	Y COUNTY PKS DPT	2.5	2.5	2.5	0.0	0.0	0.0	0.0	0.0	0.0	1/ 4/82
86	861146	CARL A. JOHNSON CO. PARK	72	Y COUNTY PKS DPT	1.0	1.0	1.0	0.0	0.0	0.0	0.0	0.0	0.0	1/ 4/82
86	861162	NO STANLY EDDY MEM CO PK	72	Y COUNTY PKS DPT	2.0	2.0	2.0	0.0	0.0	0.0	0.0	0.0	0.0	1/ 4/82
86	861169	MANITOU LAKES SKI TRAIL	72	Y COUNTY PKS DPT	10.6	0.0	10.6	0.0	0.0	0.0	0.0	0.0	0.0	1/ 4/82
86	861177	WRIGHT CO SNOWMOBILE TRL	72	Y COUNTY PKS DPT	140.0	0.0	0.0	0.0	0.0	0.0	0.0	0.0	140.0	7/ 4/82
86	861180	COLLINWOOD COUNTY PARK	72	Y COUNTY PKS DPT	3.1	3.1	3.1	0.0	0.0	0.0	0.0	0.0	0.0	8/ 1/82
86	861183	SO STANLY EDDY MEM PK TR	72	Y COUNTY PKS DPT	3.0	3.0	3.0	0.0	0.0	0.0	0.0	0.0	0.0	1/ 4/82
COUNTY PKS DPT ADMINISTRATOR TOTALS					2223.4	117.3	123.0	1.9	80.2	25.8	6.0	25.3	2110.0	

11	111100	PINE BEACH SKI	80	Y CITY PARKS DPT	10.7	0.0	10.7	0.0	0.0	0.0	0.0	0.0	0.0	4/16/84
18	181143	ACORN TRAILS HIKE/SKI	80	Y CITY PARKS DPT	7.0	7.0	7.0	5.0	0.0	0.0	0.0	0.0	0.0	7/29/83
49	491070	NO. PINE GROVE MUN PARK	80	Y CITY PARKS DPT	1.1	1.1	0.0	0.0	0.0	0.0	1.1	0.0	0.0	1/14/82
71	711115	RVRSIDE PARK CC SKI TRL	80	Y CITY PARKS DPT	1.2	1.0	1.2	0.0	0.0	0.0	0.0	0.0	0.0	7/18/83
73	731086	KORONIS MUNICIPAL PARK	80	Y CITY PARKS DPT	1.0	1.0	0.0	0.5	0.0	0.0	0.0	0.0	0.0	1/ 1/76
73	732117	HERITAGE PK XC SKI TRL	80	Y CITY PARKS DPT	2.5	2.5	2.5	2.5	0.0	0.0	2.5	0.0	0.0	7/18/83
73	732118	ALBANY MUN. PARK #1 NORTH	80	Y CITY PARKS DPT	1.0	1.0	0.0	0.0	0.0	0.0	1.0	0.0	0.0	7/13/83
73	732121	WHITNEY MEMORIAL PARK	80	Y CITY PARKS DPT	1.2	1.2	1.2	0.0	0.0	0.0	1.2	0.0	0.0	7/18/83
73	732123	SAUK VIEW PARK	80	Y CITY PARKS DPT	0.8	0.8	0.8	0.0	0.8	0.0	0.0	0.0	0.0	7/18/83
73	732131	ST. CLOUD CITY BIKE TRL	80	Y CITY PARKS DPT	5.6	0.0	0.0	0.0	0.0	0.0	5.6	0.0	0.0	7/18/83

## REGISTRY OF PUBLIC TRAIL MILEAGES

6/29/1984

CO	CASE	FACILITY NAME	AD	ADMN NAME	TOTM	HIKM	XSKM	INTM	HUNM	HORM	BIKM	DOGM	SNOM	DATE OF INFO
77	771088	DOWER LAKE MUN. REC.AREA	80	CITY PARKS DPT	1.3	1.2	1.2	0.7	0.0	0.0	0.0	0.0	0.0	3/ 9/82
		CITY PARKS DPT		ADMINISTRATOR TOTALS	33.4	16.8	24.6	8.7	0.8	0.0	11.4	0.0	0.0	
58	582132	ASKOV SCHOOL FOREST	88	SCHOOL DISTRCT	1.5	0.0	0.0	1.5	0.0	0.0	0.0	0.0	0.0	4/13/84
		SCHOOL DISTRCT		ADMINISTRATOR TOTALS	1.5	0.0	0.0	1.5	0.0	0.0	0.0	0.0	0.0	
DNR REGION 3 TOTALS					3062.0	667.6	393.2	31.4	418.0	405.0	29.4	25.3	2592.3	

CO	CASE	FACILITY NAME	AD	ADMN NAME	TOTM	HIKM	XSKM	INTM	HUNM	HORM	BIKM	DOGM	SNOM	DATE OF INFO
06	061006	PRAIRIE HIKING TRAIL	04	US FISH/WLDLIF	1.0	1.0	0.5	1.0	0.0	0.0	1.0	0.0	0.0	2/16/82
		US FISH/WLDLIF		ADMINISTRATOR TOTALS	1.0	1.0	0.5	1.0	0.0	0.0	1.0	0.0	0.0	
59	591005	PIPESTONE NATL. MONUMENT	07	NATL PARK SERV	0.8	0.8	0.0	0.8	0.0	0.0	0.0	0.0	0.0	1/18/82
		NATL PARK SERV		ADMINISTRATOR TOTALS	0.8	0.8	0.0	0.8	0.0	0.0	0.0	0.0	0.0	
07	071054	SAKATAH SINGING HILLS TR	37	DNR T&W (TRLS)	12.3	12.3	0.0	0.0	10.5	12.3	12.3	0.0	12.3	1/20/82
40	401082	SAKATAH SINGING HILLS TR	37	DNR T&W (TRLS)	12.3	12.3	0.0	0.0	12.3	12.3	12.3	0.0	12.3	1/20/82
43	431037	LUCE LINE TRAIL	37	DNR T&W (TRLS)	1.5	1.5	0.0	0.0	1.5	1.5	1.5	0.0	1.5	1/20/82
		DNR T&W (TRLS)		ADMINISTRATOR TOTALS	26.1	26.1	0.0	0.0	24.3	26.1	26.1	0.0	26.1	
06	061067	BIG STONE LAKE STATE PK.	40	DNR PRKS & REC	4.5	1.0	0.0	0.0	0.0	0.0	0.0	0.0	3.5	1/18/82
07	071050	MINNEOPA STATE PARK	40	DNR PRKS & REC	4.0	4.0	3.5	0.0	0.0	0.0	0.0	0.0	0.0	12/22/81
08	081033	FLANDRAU STATE PARK	40	DNR PRKS & REC	7.0	7.0	4.0	1.0	0.0	3.0	0.0	0.0	4.0	12/22/81
32	321056	KILEN WOODS STATE PARK	40	DNR PRKS & REC	5.0	5.0	1.5	0.0	0.0	0.0	0.0	0.0	3.5	12/ 1/83
34	341069	SIBLEY STATE PARK	40	DNR PRKS & REC	22.0	13.3	8.5	5.0	0.0	3.0	1.0	0.0	6.0	1/14/82
37	371088	LAC QUI PARLE ST.REC.AR.	40	DNR PRKS & REC	6.0	6.0	4.0	0.0	0.0	6.0	0.0	0.0	4.0	3/ 1/83
40	401077	SAKATAH LAKE STATE PARK	40	DNR PRKS & REC	3.0	3.0	2.0	0.0	0.0	0.0	0.0	0.0	1.0	10/ 1/82
42	421103	CAMDEN STATE PARK	40	DNR PRKS & REC	18.8	8.0	5.0	0.5	0.0	6.0	0.0	0.0	8.0	12/21/81
51	511107	LAKE SHETEK STATE PARK	40	DNR PRKS & REC	6.0	4.5	1.5	4.5	0.0	0.0	0.0	0.0	4.2	12/21/81
52	521035	FORT RIDGELY STATE PARK	40	DNR PRKS & REC	6.2	6.2	1.6	0.0	0.0	4.0	0.0	0.0	2.4	12/24/81
59	591040	SPLIT ROCK CR.REC. AREA	40	DNR PRKS & REC	1.5	1.0	1.5	0.0	0.0	0.0	0.0	0.0	0.0	12/21/81
67	671010	BLUE MOUNDS STATE PARK	40	DNR PRKS & REC	9.0	9.0	3.0	0.0	0.0	0.0	0.0	0.0	5.0	12/22/81
76	761061	MONSON LAKE STATE PARK	40	DNR PRKS & REC	1.0	1.0	0.0	0.0	0.0	0.0	0.0	0.0	0.0	1/ 4/82
87	871082	UPPER SIOUX AGENCY ST PK	40	DNR PRKS & REC	7.5	7.5	3.0	1.0	0.0	0.0	0.0	0.0	4.5	12/ 1/82
		DNR PRKS & REC		ADMINISTRATOR TOTALS	101.5	76.5	39.1	12.0	0.0	22.0	1.0	0.0	46.1	
07	071079	DALY COUNTY PARK	72	COUNTY PKS DPT	2.8	2.8	2.8	0.5	0.0	0.0	0.0	0.0	0.0	2/ 1/82
07	071081	BLUE EARTH RIV.SNOBIRD T	72 Y	COUNTY PKS DPT	53.0	0.0	0.0	0.0	0.0	0.0	0.0	0.0	53.0	1/ 4/82
07	071108	BRAY COUNTY PARK	72	COUNTY PKS DPT	3.0	3.0	3.0	0.3	0.0	0.0	0.0	0.0	0.0	2/ 1/82
08	081047	LAKE HANSKA COUNTY PARK	72	COUNTY PKS DPT	3.0	3.0	3.0	0.0	0.0	0.0	0.0	0.0	0.0	2/ 4/82
22	221044	SNO ROVER SNOWMOBILE TRL	72 Y	COUNTY PKS DPT	22.0	0.0	0.0	0.0	0.0	0.0	0.0	0.0	22.0	1/ 2/82
32	321066	BELMONT COUNTY PARK R.A.	72	COUNTY PKS DPT	1.0	1.0	0.0	0.3	0.0	0.0	0.0	0.0	0.0	12/ 1/83
32	321068	ROBERTSON CO PARK/ACC	72	COUNTY PKS DPT	0.5	0.5	0.0	0.0	0.0	0.0	0.0	0.0	0.0	11/ 1/82
34	341092	GLACIAL LAKES TRAIL	72 Y	COUNTY PKS DPT	110.0	0.0	0.0	0.0	0.0	0.0	0.0	0.0	110.0	3/ 1/82



## REGISTRY OF PUBLIC TRAIL MILEAGES

6/29/1984

CO	CASE	FACILITY NAME	AD	ADMN NAME	TOTM	HIKM	XSKM	INTM	HUNM	HORM	BIKM	DOGM	SNOM	DATE OF INFO
40	401093	RICHTER WOOD COUNTY PARK	72	COUNTY PKS DPT	1.5	1.5	1.5	0.0	0.0	0.0	0.0	0.0	0.0	1/20/82
40	401098	LE SUEUR CO SNOWMO TRAIL	72	Y COUNTY PKS DPT	47.0	0.0	0.0	0.0	0.0	0.0	0.0	0.0	47.0	1/13/83
41	411128	HOLE-IN-MOUNTAIN CO PARK	72	COUNTY PKS DPT	3.0	3.0	0.0	0.0	0.0	0.0	0.0	0.0	0.0	1/ 1/76
41	411138	MOUNTAIN NATURE TRAIL	72	COUNTY PKS DPT	0.0	0.0	0.0	1.0	0.0	0.0	0.0	0.0	0.0	6/ 1/79
42	421119	GARVIN COUNTY PARK	72	COUNTY PKS DPT	7.0	2.0	2.0	0.0	0.0	5.0	0.0	0.0	5.0	2/19/82
43	431044	PIEPENBURG CO PARK	72	COUNTY PKS DPT	5.0	3.0	5.0	0.0	0.0	0.0	0.0	0.0	0.0	6/12/84
43	431047	SWAN LAKE COUNTY PARK	72	COUNTY PKS DPT	4.0	2.0	4.0	0.0	0.0	0.0	0.0	0.0	0.0	6/12/84
43	431048	MAPLE COUNTY PARK	72	COUNTY PKS DPT	2.0	2.0	2.0	0.0	0.0	0.0	0.0	0.0	0.0	6/12/84
43	431049	STAHL'S LAKE COUNTY PARK	72	COUNTY PKS DPT	1.0	1.0	1.0	0.0	0.0	0.0	0.0	0.0	0.0	1/18/82
43	431052	LAKE MARION COUNTY PARK	72	COUNTY PKS DPT	3.0	1.5	3.0	0.0	0.0	0.0	0.0	0.0	0.0	6/12/84
47	471073	KINGSTON COUNTY PARK	72	COUNTY PKS DPT	0.8	0.8	0.0	0.0	0.0	0.0	0.0	0.0	0.0	12/ 1/83
47	471075	MEEKER COUNTY SNOW. TRLS	72	Y COUNTY PKS DPT	155.0	0.0	0.0	0.0	0.0	0.0	0.0	0.0	155.0	1/ 4/82
52	521051	SEVEN MILE CREEK CO.PARK	72	Y COUNTY PKS DPT	7.0	7.3	0.0	0.0	1.0	0.0	0.0	0.0	0.0	4/ 1/82
52	521052	SEVEN MI CREEK CO PK II	72	COUNTY PKS DPT	1.6	1.6	1.6	0.0	0.0	1.6	1.6	1.6	1.6	1/ 7/82
53	531055	FURYS ISLAND COUNTY PARK	72	COUNTY PKS DPT	3.0	1.0	0.0	0.0	0.0	0.0	3.0	0.0	1.0	4/ 1/78
53	531057	MAKA-OICU COUNTY PARK	72	COUNTY PKS DPT	2.0	0.0	0.0	0.0	0.0	0.0	2.0	0.0	2.0	11/ 1/82
53	531073	HOMESTEAD COUNTY TRAIL	72	COUNTY PKS DPT	2.5	2.5	2.5	2.5	0.0	2.5	2.5	0.0	0.0	6/ 1/79
64	641070	PLUM CREEK COUNTY PARK	72	COUNTY PKS DPT	7.4	6.8	1.5	0.0	0.0	2.2	0.0	0.0	3.4	4/23/82
65	651043	SKALBEKKEN COUNTY PARK	72	COUNTY PKS DPT	5.0	5.0	0.0	0.0	0.0	0.0	0.0	0.0	0.0	3/ 1/83
65	651045	RENVILLE COUNTY PARK #2	72	COUNTY PKS DPT	5.0	5.0	0.0	0.0	0.0	0.0	0.0	0.0	0.0	3/ 1/83
65	651049	RENVILLE COUNTY PARK #4	72	COUNTY PKS DPT	30.0	0.0	0.0	0.0	0.0	0.0	0.0	0.0	30.0	3/ 1/83
65	651051	BEAVER FALLS CO.PARK(#5)	72	COUNTY PKS DPT	9.0	0.0	0.0	0.0	0.0	0.0	0.0	0.0	9.0	1/ 1/76
65	651053	RENVILLE COUNTY TRAIL	72	COUNTY PKS DPT	68.0	4.5	67.0	0.0	0.0	68.0	68.0	0.0	68.0	6/ 1/79
76	761080	APPLETON COUNTY PARK	72	COUNTY PKS DPT	3.0	3.0	3.0	0.0	0.0	0.0	0.0	0.0	0.0	12/ 1/82
76	761082	SWIFT FALLS COUNTY PARK	72	COUNTY PKS DPT	2.0	2.0	0.0	1.5	0.0	0.0	0.0	0.0	0.0	1/11/82
81	811038	COURTHOUSE COUNTY PARK	72	COUNTY PKS DPT	2.8	0.8	0.8	0.0	0.0	0.0	0.0	0.0	1.2	3/20/82
81	811041	WASECA COUNTY SNOW.TRAIL	72	Y COUNTY PKS DPT	96.0	0.0	0.0	0.0	0.0	0.0	0.0	0.0	96.0	3/29/82
81	811045	RAY EUSTICE PARK	72	COUNTY PKS DPT	0.8	0.8	0.0	0.0	0.0	0.0	0.0	0.0	0.0	3/20/82
81	811046	GOOSE LAKE PARK	72	COUNTY PKS DPT	0.6	0.6	0.0	0.0	0.0	0.0	0.0	0.0	0.0	3/20/82
83	831049	EAGLE NEST PARK	72	COUNTY PKS DPT	1.2	1.2	1.2	0.0	0.0	0.0	0.0	0.0	0.0	12/29/81
83	831050	EAGLES NEST COUNTY PARK	72	COUNTY PKS DPT	1.2	1.2	1.2	0.0	0.0	0.0	0.0	0.0	0.0	12/29/81
COUNTY PKS DPT ADMINISTRATOR TOTALS					672.7	70.4	106.1	6.1	1.0	79.3	77.1	1.6	604.2	
07	071306	LAND OF MEMORIES TRAIL	80	CITY PARKS DPT	1.0	1.0	1.0	0.0	0.0	0.0	0.0	0.0	0.0	2/ 4/82
07	071312	RASSUSSAN MUNICIPAL PARK	80	CITY PARKS DPT	1.3	1.3	1.3	0.0	0.0	0.0	0.0	0.0	0.0	2/ 4/82
12	121067	WILDWOOD NATURE CENTER	80	CITY PARKS DPT	1.0	1.0	1.0	1.0	0.0	0.0	0.0	0.0	0.4	1/13/82
34	341110	WILLMAR XCOUNTRY SKI TRL	80	CITY PARKS DPT	1.0	0.0	1.0	0.0	0.0	0.0	0.0	0.0	0.0	1/ 2/82
34	341111	WILLMAR NATURE TRAIL	80	CITY PARKS DPT	0.5	0.5	0.0	0.0	0.0	0.0	0.0	0.0	0.0	1/11/82
34	341112	S.W. WILLMAR BIKE TRAIL	80	CITY PARKS DPT	0.9	0.0	0.0	0.0	0.0	0.0	0.9	0.0	0.0	1/11/82
42	421132	MARSHALL BIKE TRAIL	80	CITY PARKS DPT	5.0	0.0	0.0	0.0	0.0	0.0	5.0	0.0	0.0	1/24/82
46	461077	DAY FARM BIKE TRAIL	80	CITY PARKS DPT	0.9	0.0	0.0	0.0	0.0	0.0	0.9	0.0	0.0	3/22/82
46	461091	CEDAR MUNICIPAL PARK	80	CITY PARKS DPT	2.1	2.1	0.0	0.0	0.0	0.0	0.0	0.0	0.0	3/22/82
52	521092	SPRING LAKE MUN. PARK	80	CITY PARKS DPT	1.0	1.0	1.0	0.0	0.0	0.0	1.0	0.0	0.0	1/11/82
52	521093	TRAVERSE DESIOUX CITY PK	80	CITY PARKS DPT	4.5	4.5	4.5	0.0	0.0	0.0	0.0	0.0	0.0	1/29/82
52	521095	RIVERSIDE PARK	80	CITY PARKS DPT	3.5	1.5	1.5	0.0	0.0	0.0	0.0	0.0	2.0	1/ 9/82
52	521102	BLUFF NATURE PARK	80	CITY PARKS DPT	1.5	1.5	1.0	1.0	0.0	0.0	1.0	0.0	0.0	1/11/82
53	531090	OLSON PARK	80	CITY PARKS DPT	1.0	0.0	0.0	0.0	0.0	0.0	1.0	0.0	0.0	3/30/82

## REGISTRY OF PUBLIC TRAIL MILEAGES

6/29/1984

CO	CASE	FACILITY NAME	AD	ADMN NAME	TOTM	HIKM	XSKM	INTM	HUNM	HORM	BIKM	DOGM	SNOM	DATE OF INFO
64	641084	RAMSEY CITY PARK	80	CITY PARKS DPT	5.0	5.0	0.0	1.0	0.0	0.0	0.0	0.0	0.0	4/ 9/82
64	641126	SANBORN CITY PARK	80	CITY PARKS DPT	0.2	0.2	0.0	0.2	0.0	0.0	0.0	0.0	0.0	2/ 4/82
72	721052	LESUEUR MUN R PUB ACC/PK	80	CITY PARKS DPT	2.2	2.2	2.2	0.0	0.0	0.0	0.0	0.0	0.0	4/ 1/83
81	811047	LAKEVIEW MUNICIPAL PARK	80	CITY PARKS DPT	3.0	3.0	0.0	0.0	0.0	0.0	3.0	0.0	1.0	2/16/82

CITY PARKS DPT ADMINISTRATOR TOTALS					35.6	24.8	14.5	3.2	0.0	0.0	12.8	0.0	3.4	
-------------------------------------	--	--	--	--	------	------	------	-----	-----	-----	------	-----	-----	--

DNR REGION 4 TOTALS

837.7	199.6	160.2	23.1	25.3	127.4	118.0	1.6	679.8
-------	-------	-------	------	------	-------	-------	-----	-------

## REGISTRY OF PUBLIC TRAIL MILEAGES

6/29/1984

CO	CASE	FACILITY NAME	AD	ADMN NAME	TOTM	HIKM	XSKM	INTM	HUNM	HORM	BIKM	DOGM	SNOM	DATE OF INFO
25	251012	HAY CREEK MULTI-USE TR	20	DNR FORESTRY	8.0	8.0	0.0	0.0	8.0	8.0	0.0	0.0	8.0	1/14/82
28	281031	OAK RIDGE REC AREA	20	DNR FORESTRY	8.8	8.8	8.8	0.0	8.8	8.8	0.0	0.0	2.0	2/ 9/82
28	281032	RENO RECREATION AREA	20	DNR FORESTRY	14.7	14.7	0.0	0.0	14.1	14.1	0.0	0.0	13.4	2/ 9/82
79	791023	ZUMBRO BOTTOMS TRAIL	20	DNR FORESTRY	6.0	6.0	0.0	0.0	0.0	6.0	0.0	0.0	0.0	5/ 3/84
79	791026	TROUT VALLEY TRAIL	20	DNR FORESTRY	4.4	4.4	0.0	0.0	4.4	4.4	0.0	0.0	4.4	1/14/82
79	791028	SNAKE CREEK TRAIL	20	DNR FORESTRY	9.1	9.1	2.5	0.0	9.1	6.7	0.0	0.0	6.7	1/14/82
79	791029	KRUGER RECREATION TRAIL	20	DNR FORESTRY	8.0	8.0	1.9	0.5	0.8	8.0	0.0	0.0	5.0	1/14/82
85	851013	TROUT VALLEY TRAIL	20	DNR FORESTRY	3.1	3.1	0.0	0.0	3.1	3.1	0.0	0.0	3.1	2/ 9/83
DNR FORESTRY ADMINISTRATOR TOTALS					62.1	62.1	13.2	0.5	48.3	59.1	0.0	0.0	42.6	
50	501005	WILD INDIGO SCI/NAT AREA	30	DNR FISH&WILD.	4.8	4.8	0.0	0.0	0.0	0.0	0.0	0.0	0.0	6/25/84
DNR FISH&WILD. ADMINISTRATOR TOTALS					4.8	4.8	0.0	0.0	0.0	0.0	0.0	0.0	0.0	
25	251035	DOUGLAS TRAIL	37	DNR T&W (TRLS)	0.5	0.5	0.5	0.0	0.5	0.5	0.0	0.0	0.5	1/18/82
55	551021	DOUGLAS TRAIL	37	DNR T&W (TRLS)	11.5	11.5	11.5	0.0	11.5	11.5	11.5	0.0	11.5	1/18/82
66	661051	SAKATAH SINGING HILLS TR	37	DNR T&W (TRLS)	12.0	12.0	0.0	0.0	10.6	0.0	12.0	0.0	12.0	1/20/82
DNR T&W (TRLS) ADMINISTRATOR TOTALS					24.0	24.0	12.0	0.0	22.6	12.0	23.5	0.0	24.0	
23	231009	FORESTVILLE STATE PARK	40	DNR PRKS & REC	12.9	12.9	6.1	0.0	0.0	10.0	0.0	0.0	6.8	12/29/81
24	241030	HELMER MYRE STATE PARK	40	DNR PRKS & REC	16.0	16.0	7.0	4.0	0.0	0.0	0.0	0.0	7.0	12/23/81
25	251030	FRONTENAC STATE PARK	40	DNR PRKS & REC	20.0	8.2	6.0	0.0	0.0	0.0	0.0	0.0	8.0	1/11/82
28	281040	BEAVER CRK VALLEY ST PRK	40	DNR PRKS & REC	5.8	5.8	2.7	0.0	0.0	0.0	0.0	0.0	0.0	12/22/81
50	501020	LAKE LOUISE STATE PARK	40	DNR PRKS & REC	11.0	3.0	2.0	0.0	0.0	7.0	0.0	0.0	7.0	1/28/82
66	661043	NERSTRAND WOODS STATE PK	40	DNR PRKS & REC	11.0	11.0	5.0	11.0	0.0	0.0	0.0	0.0	6.0	1/27/82
66	661047	SAKATAH LAKE STATE PARK	40	DNR PRKS & REC	2.0	2.0	0.0	0.0	0.0	0.0	0.0	0.0	1.0	1/ 1/83
74	741018	RICE LAKE STATE PARK	40	DNR PRKS & REC	6.3	4.2	3.1	0.0	0.0	0.0	0.0	0.0	2.5	12/31/81
79	791045	CARLEY STATE PARK	40	DNR PRKS & REC	3.5	3.5	3.5	0.0	0.0	0.0	0.0	0.0	0.0	12/22/81
85	851022	O. L. KIPP STATE PARK	40	DNR PRKS & REC	9.0	6.5	9.0	1.5	0.0	0.0	0.0	0.0	0.0	12/29/81
85	851024	RIVERVIEW WAYSIDE TRAIL	40	DNR PRKS & REC	1.3	1.3	0.0	0.0	0.0	0.0	0.0	0.0	0.0	1/18/82
85	851025	WHITewater STATE PARK	40	DNR PRKS & REC	8.0	8.0	1.3	1.3	0.0	0.0	0.0	0.0	0.0	1/18/82
DNR PRKS & REC ADMINISTRATOR TOTALS					106.8	82.4	45.7	17.8	0.0	17.0	0.0	0.0	38.3	
85	851029	DRESBACH SAFETY REST I90	50	MN DEPT TRANS.	2.4	0.0	0.0	0.0	0.0	0.0	2.4	0.0	0.0	2/10/82
MN DEPT TRANS. ADMINISTRATOR TOTALS					2.4	0.0	0.0	0.0	0.0	0.0	2.4	0.0	0.0	

## REGISTRY OF PUBLIC TRAIL MILEAGES

6/29/1984

CO	CASE	FACILITY NAME	AD	ADMN NAME	TOTM	HIKM	XSKM	INTM	HUNM	HORM	BIKM	DOGM	SNOM	DATE OF INFO
20	201026	DODGE COUNTY SNOW. TRAIL	72	Y COUNTY PKS DPT	81.0	0.0	0.0	0.0	0.0	0.0	0.0	0.0	81.0	6/ 1/79
20	201027	MANTORVILLE-OXBOW SKI TR	72	Y COUNTY PKS DPT	5.1	0.0	5.1	0.0	0.0	0.0	0.0	0.0	0.0	4/11/84
23	231038	YUCATAN COUNTY TRAIL	72	Y COUNTY PKS DPT	1.7	0.0	0.0	0.0	0.0	0.0	0.0	0.0	1.7	9/14/82
23	231039	MONEY CREEK COUNTY TRAIL	72	Y COUNTY PKS DPT	2.0	0.0	0.0	0.0	0.0	0.0	0.0	0.0	2.0	6/ 1/79
23	231042	RUSHFORD CIRCLE CO TRAIL	72	Y COUNTY PKS DPT	17.5	0.0	0.0	0.0	0.0	0.0	0.0	0.0	17.5	4/30/82
23	231047	RUSHFORD WEST COUNTY TR.	72	Y COUNTY PKS DPT	7.5	0.0	0.0	0.0	0.0	0.0	0.0	0.0	7.5	4/30/82
24	241048	ARROWHEAD COUNTY PARK	72	Y COUNTY PKS DPT	2.0	2.0	0.0	0.0	0.0	0.0	0.0	0.0	0.0	2/16/82
24	241052	ST. NICHOLAS COUNTY PARK	72	Y COUNTY PKS DPT	0.3	0.3	0.0	0.0	0.0	0.0	0.0	0.0	0.0	2/23/82
24	241055	WHITES WOODS PARK	72	Y COUNTY PKS DPT	7.0	4.0	0.0	0.0	0.0	0.0	0.0	0.0	3.0	2/16/82
24	241056	FREEBORN CO TRAIL NO. 1	72	Y COUNTY PKS DPT	250.0	0.0	0.0	0.0	0.0	0.0	0.0	0.0	250.0	1/26/82
28	281074	GOPHERLAND SNOW. TRAILS	72	Y COUNTY PKS DPT	150.0	0.0	0.0	0.0	0.0	0.0	0.0	0.0	150.0	2/19/82
28	281075	LA CRESCENT-CALED.SNO TR	72	Y COUNTY PKS DPT	25.0	0.0	0.0	0.0	0.0	0.0	0.0	0.0	25.0	1/11/82
28	281076	VIKING RIDGE SNOWMO TRL.	72	Y COUNTY PKS DPT	47.0	0.0	0.0	0.0	0.0	0.0	0.0	0.0	47.0	1/ 1/81
28	281077	YUCATAN TRAIL	72	Y COUNTY PKS DPT	9.3	0.0	0.0	0.0	0.0	0.0	0.0	0.0	9.3	9/14/82
50	501029	MOWER CO. SNOWMOBILE TR.	72	Y COUNTY PKS DPT	170.0	0.0	0.0	0.0	0.0	0.0	0.0	0.0	170.0	12/29/81
55	551029	SILVER CREEK SKI TRAIL	72	Y COUNTY PKS DPT	3.2	0.0	3.2	0.0	0.0	0.0	0.0	0.0	0.0	4/11/84
55	551030	ORONOCO COUNTY PARK	72	Y COUNTY PKS DPT	1.0	1.0	0.0	0.0	0.0	0.0	0.0	0.0	0.0	3/ 1/83
55	551031	MANTORVILLE-OXBOW SKI TR	72	Y COUNTY PKS DPT	2.4	0.0	2.4	0.0	0.0	0.0	0.0	0.0	0.0	4/11/84
55	551034	OXBOW COUNTY PARK	72	Y COUNTY PKS DPT	4.0	4.0	0.0	1.0	0.0	0.0	0.0	0.0	1.0	1/ 1/84
55	551037	MAPLE VALLEY TRAIL	72	Y COUNTY PKS DPT	12.0	0.0	0.0	0.0	0.0	0.0	0.0	0.0	12.0	3/17/82
55	551038	STEWARTVILLE COUNTY PARK	72	Y COUNTY PKS DPT	2.0	2.0	0.0	0.0	0.0	0.0	0.0	0.0	2.0	1/20/82
55	551039	TIGER BEAR I COUNTY TRLS	72	Y COUNTY PKS DPT	11.0	0.0	0.0	0.0	0.0	0.0	0.0	0.0	11.0	1/11/82
55	551043	TIGER BEAR II COUNTY TRL	72	Y COUNTY PKS DPT	8.0	0.0	0.0	0.0	0.0	0.0	0.0	0.0	8.0	3/17/82
66	661065	FALLS CREEK COUNTY PARK	72	Y COUNTY PKS DPT	1.5	1.5	0.0	1.5	0.0	0.0	0.0	0.0	0.0	3/30/82
66	661071	CANNON R WILDERNESS AREA	72	Y COUNTY PKS DPT	6.0	1.5	4.5	0.0	0.0	0.0	0.0	0.0	0.0	1/ 1/83
74	741029	STEELE CO. PARK&REC. TR.	72	Y COUNTY PKS DPT	57.0	0.0	0.0	0.0	0.0	0.0	0.0	0.0	57.0	2/14/82
79	791072	WABASHA COUNTY SNOW. TR.	72	Y COUNTY PKS DPT	100.0	0.0	0.0	0.0	0.0	0.0	0.0	0.0	100.0	1/18/82
85	851014	WINONA CO. II CORRIDOR T	72	Y COUNTY PKS DPT	60.0	0.0	0.0	0.0	0.0	0.0	0.0	0.0	60.0	1/11/82
85	851037	WINONA COUNTY I CORRIDOR	72	Y COUNTY PKS DPT	33.0	0.0	0.0	0.0	0.0	0.0	0.0	0.0	33.0	1/11/82
85	851038	WINONA CO SKI CORRIDOR	72	Y COUNTY PKS DPT	7.0	7.0	0.0	0.0	0.0	0.0	0.0	0.0	0.0	3/20/82
85	851039	SILVER CREEK SKI TRAIL	72	Y COUNTY PKS DPT	0.0	0.0	0.0	0.0	0.0	0.0	0.0	0.0	0.0	2/14/82
85	851040	WINONA FARM SKI TRAIL	72	Y COUNTY PKS DPT	5.0	0.0	5.0	0.0	0.0	0.0	0.0	0.0	0.0	4/11/84
COUNTY PKS DPT ADMINISTRATOR TOTALS					1088.5	23.3	33.2	2.5	0.0	0.0	0.0	0.0	1048.0	
25	251067	MEMORIAL PK-SORIN BLUFF	80	CITY PARKS DPT	11.0	7.5	7.5	0.0	0.0	0.0	0.0	0.0	3.5	2/16/82
25	251078	ALEX P ANDERSON MUN PARK	80	CITY PARKS DPT	3.0	2.0	0.0	0.0	0.0	2.0	1.0	0.0	0.0	2/16/82
25	251081	RED WING CIVIC CENTER PK	80	CITY PARKS DPT	0.5	0.5	0.0	0.5	0.0	0.0	0.0	0.0	0.0	2/16/82
25	251086	BARN BLUFF MUN. PARK	80	CITY PARKS DPT	2.3	2.3	0.0	0.0	0.0	0.0	0.0	0.0	0.0	2/16/82
28	281103	HOUSTON MUNICIPAL PARK	80	CITY PARKS DPT	1.8	1.8	0.0	0.5	0.0	0.0	0.0	0.0	1.8	2/18/82
50	501044	TODD MUNICIPAL PARK	80	CITY PARKS DPT	5.0	5.0	0.0	0.0	0.0	0.0	5.0	0.0	0.0	6/ 1/78
50	501050	JAY C HORMEL NATURE CTR.	80	Y CITY PARKS DPT	7.5	5.0	7.5	5.0	0.0	0.0	0.0	0.0	0.0	1/ 5/82
50	501056	EAST SIDE LAKE MUN. PARK	80	CITY PARKS DPT	1.0	1.0	0.0	0.0	0.0	0.0	1.0	0.0	0.0	7/ 1/83
50	501066	LAFAYETTE MUNICIPAL PARK	80	CITY PARKS DPT	2.0	2.0	0.0	0.0	0.0	0.0	2.0	0.0	0.0	1/ 1/76
50	501070	DRIESNER MUNICIPAL PARK	80	CITY PARKS DPT	1.0	1.0	0.0	0.0	0.0	0.0	0.0	0.0	0.0	1/ 1/76
50	501072	SUTTON MUNICIPAL PARK	80	CITY PARKS DPT	1.0	1.0	0.0	0.0	0.0	0.0	1.0	0.0	0.0	1/ 1/76
50	501102	ADAMS VILLAGE PARK	80	CITY PARKS DPT	1.0	1.0	0.0	0.0	0.0	0.0	0.0	0.0	0.0	4/ 1/72
55	551056	ELTON HILLS CITY PARK	80	CITY PARKS DPT	0.3	0.3	0.0	0.0	0.0	0.0	0.3	0.0	0.0	1/ 1/76

## REGISTRY OF PUBLIC TRAIL MILEAGES

6/29/1984

CO	CASE	FACILITY NAME	AD	ADMN NAME	TOTM	HIKM	XSKM	INTM	HUNM	HORM	BIKM	DOGM	SNOM	DATE OF INFO
55	551074	PLUMMER MUNICIPAL PARK	80	CITY PARKS DPT	0.5	0.5	0.0	0.0	0.0	0.0	0.0	0.0	0.0	1/ 1/76
55	551077	QUARRY HILL CITY PARK	80	CITY PARKS DPT	0.4	0.0	0.4	0.0	0.0	0.0	0.0	0.0	0.0	4/12/84
55	551080	SILVER LK MUN PARK/ACC	80	CITY PARKS DPT	1.0	0.0	0.0	0.0	0.0	0.0	1.0	0.0	0.0	1/ 1/83
55	551082	SLATTERLY MUNICIPAL PARK	80	CITY PARKS DPT	0.3	0.3	0.0	0.0	0.0	0.0	0.3	0.0	0.0	1/ 1/76
55	551088	ZUMBRO MUNICIPAL PARK	80	CITY PARKS DPT	1.0	1.0	0.0	0.0	0.0	0.0	0.0	0.0	0.0	1/ 1/83
74	741032	MINERAL SPRINGS MUN.PARK	80	CITY PARKS DPT	1.0	1.0	1.0	0.0	0.0	0.0	0.0	0.0	0.0	2/17/82
74	741048	KAPLAN WOODS MUN. PARK	80	CITY PARKS DPT	5.0	5.0	2.5	0.0	0.0	0.0	0.0	0.0	0.0	1/ 1/83
85	851051	JESSEN'S SPORTSMANS PARK	80	CITY PARKS DPT	1.8	1.3	1.8	1.8	0.0	0.0	0.0	0.0	1.8	4/16/82
85	851064	WINONA BIKE PATH	80	CITY PARKS DPT	5.5	5.5	0.0	0.0	0.0	0.0	5.5	0.0	0.0	12/23/81
85	851078	BLUFFSIDE PARK TRAILS	80	CITY PARKS DPT	5.0	5.0	0.0	0.0	0.0	0.0	0.0	0.0	0.0	12/22/81
CITY PARKS DPT ADMINISTRATOR TOTALS					58.9	50.0	20.7	7.8	0.0	2.0	17.1	0.0	7.1	
DNR REGION 5 TOTALS					1347.5	246.6	124.8	28.6	70.9	90.1	43.0	0.0	1160.0	

## REGISTRY OF PUBLIC TRAIL MILEAGES

6/29/1984

CO	CASE	FACILITY NAME	AD	ADMN NAME	TOTM	HIKM	XSKM	INTM	HUNM	HORM	BIKM	DOGM	SNOM	DATE OF INFO
27	272002	BLOOMINGTON BLUFFS HIKE	04	US FISH/WLDLIF	3.4	3.4	0.0	0.0	0.0	0.0	0.0	0.0	0.0	2/16/82
27	272004	BASSPONDS HIKING TRAIL	04	US FISH/WLDLIF	0.7	0.7	0.0	0.0	0.0	0.0	0.0	0.0	0.0	2/16/82
27	272950	LONG MEADOW LAKE UNIT	04	US FISH/WLDLIF	2.0	2.0	1.0	1.0	0.0	0.0	1.0	0.0	0.0	5/10/84
70	701007	LOUISVILLE SWAMP	04	US FISH/WLDLIF	6.0	6.0	6.0	0.0	0.0	0.0	0.0	0.0	0.0	5/10/84
70	701080	LOUISVILLE SWAMP TRAIL	04	US FISH/WLDLIF	4.4	4.4	4.4	0.0	0.0	0.9	0.0	0.0	0.0	2/16/82
US FISH/WLDLIF ADMINISTRATOR TOTALS					16.5	16.5	11.4	1.0	0.0	0.9	1.0	0.0	0.0	
27	271008	WOLSFELD WOODS SCI/NAT A	30	DNR FISH&WILD.	1.0	1.0	0.0	0.0	0.0	0.0	0.0	0.0	0.0	6/25/84
27	273011	WOLSFELD WOODS SNA	30	DNR FISH&WILD.	1.4	1.4	0.0	0.0	0.0	0.0	0.0	0.0	0.0	6/25/84
DNR FISH&WILD. ADMINISTRATOR TOTALS					2.4	2.4	0.0	0.0	0.0	0.0	0.0	0.0	0.0	
10	101055	LUCE LINE TRAIL	37	DNR T&W (TRLS)	13.5	13.5	0.0	0.0	13.5	13.5	13.5	0.0	13.5	12/31/81
27	271016	LUCE LINE TRAIL	37	DNR T&W (TRLS)	15.0	15.0	6.5	0.0	0.0	15.0	15.0	0.0	3.5	12/27/81
70	701044	MINNESOTA VALLEY TRAIL	37	DNR T&W (TRLS)	20.6	20.6	7.6	0.0	11.0	17.1	0.0	0.0	16.5	12/18/82
DNR T&W (TRLS) ADMINISTRATOR TOTALS					49.1	49.1	14.1	0.0	24.5	45.6	28.5	0.0	33.5	
19	193010	FORT SNELLING STATE PARK	40	DNR PRKS & REC	9.0	9.0	9.0	0.0	0.0	0.0	0.0	0.0	0.0	3/20/84
27	272008	FORT SNELLING STATE PARK	40	DNR PRKS & REC	5.0	3.0	5.0	0.0	0.0	0.0	2.5	0.0	0.0	3/20/84
62	621010	FORT SNELLING STATE PARK	40	DNR PRKS & REC	15.8	15.8	15.8	3.5	0.0	0.0	2.5	0.0	0.0	3/20/84
70	701003	THOMPSON FERRY UNIT	40	DNR PRKS & REC	0.5	0.5	0.5	0.0	0.0	0.0	0.5	0.0	0.0	4/10/84
70	701046	CARVER RAPIDS WAYSIDE	40	DNR PRKS & REC	4.5	4.5	4.5	0.0	0.0	3.7	1.4	0.0	0.0	11/29/83
70	701050	LAWRENCE WAYSIDE	40	DNR PRKS & REC	8.0	8.0	8.0	0.0	0.0	8.0	0.8	0.0	0.0	11/18/83
70	701052	BELLE PLAINE WAYSIDE	40	DNR PRKS & REC	0.0	0.0	0.0	0.0	0.0	0.0	0.0	0.0	0.0	11/18/83
70	701056	GIFFORD LAKE WAYSIDE	40	DNR PRKS & REC	5.0	5.0	5.0	0.0	0.0	5.0	3.0	0.0	0.0	5/10/84
70	701255	GIFFORD LK SPEC USE AREA	40	DNR PRKS & REC	5.0	5.0	5.0	0.0	0.0	5.0	5.0	0.0	5.0	11/29/83
82	821010	AFTON STATE PARK	40	DNR PRKS & REC	13.3	13.3	13.3	0.0	0.0	0.0	0.0	0.0	0.0	12/ 8/83
82	822018	WILLIAM O'BRIEN STATE PK	40	DNR PRKS & REC	10.5	10.5	10.5	10.5	0.0	0.0	0.5	0.0	0.0	12/ 6/83
DNR PRKS & REC ADMINISTRATOR TOTALS					76.6	74.6	76.6	14.0	0.0	21.7	16.2	0.0	5.0	
82	821020	TH 95 AFTON-LAKELAND TRL	50	MN DEPT TRANS.	3.4	0.0	0.0	0.0	0.0	0.0	3.4	0.0	0.0	1/29/82
MN DEPT TRANS. ADMINISTRATOR TOTALS					3.4	0.0	0.0	0.0	0.0	0.0	3.4	0.0	0.0	

## REGISTRY OF PUBLIC TRAIL MILEAGES

6/29/1984

CO	CASE	FACILITY NAME	AD	ADMN NAME	TOTM	HIKM	XSKM	INTM	HUNM	HORM	BIKM	DOGM	SNOM	DATE OF INFO
02	022032	U.M. CEDAR CK NAT HIS A.	64	UNIV. OF MINN.	0.3	0.3	0.0	0.3	0.0	0.0	0.0	0.0	0.0	3/ 8/84
10	102065	U OF M LANDSCAPE ARBORTM	64	UNIV. OF MINN.	6.0	6.0	6.0	6.0	0.0	0.0	0.0	0.0	0.0	3/ 2/84
UNIV. OF MINN. ADMINISTRATOR TOTALS					6.3	6.3	6.0	6.3	0.0	0.0	0.0	0.0	0.0	
19	191021	NORTHERN TRAIL	68		0.8	0.8	0.0	0.8	0.0	0.0	0.0	0.0	0.0	2/28/84
19	191023	MINN. ZOOLOGICAL GARDENS	68		6.2	0.0	6.2	6.2	0.0	0.0	0.0	0.0	0.0	2/28/84
ADMINISTRATOR TOTALS					7.0	0.8	6.2	7.0	0.0	0.0	0.0	0.0	0.0	
02	021042	LAKE GEORGE REG. PARK	72	COUNTY PKS DPT	0.0	0.0	0.0	0.0	0.0	0.0	0.0	0.0	18.0	3/ 1/75
02	021045	MISS ISLANDS OF PEACE TR	72	COUNTY PKS DPT	1.0	1.0	0.0	1.0	0.0	0.0	0.0	0.0	0.0	1/20/82
02	021049	RICE CREEK NORTH REG TR	72	COUNTY PKS DPT	10.0	6.0	5.0	0.0	0.0	0.0	4.0	0.0	0.0	1/20/82
02	021049	RICE CREEK NORTH REG TR	72	COUNTY PKS DPT	10.0	6.0	5.0	0.0	0.0	0.0	4.0	0.0	0.0	1/20/82
02	021050	BUNKER HILLS REG. PARK	72	COUNTY PKS DPT	0.0	0.0	0.0	0.0	0.0	0.0	0.0	0.0	0.0	3/ 1/75
02	021051	BUNKER HILLS SKI TRAIL	72	Y COUNTY PKS DPT	12.2	5.0	12.2	5.0	0.0	0.0	0.0	0.0	0.0	1/20/82
02	021055	AL KORDIAK COUNTY PARK	72	COUNTY PKS DPT	0.5	0.5	0.0	0.0	0.0	0.0	0.0	0.0	0.0	1/20/82
02	021056	BUNKER HILLS HORSE TRAIL	72	COUNTY PKS DPT	5.0	0.0	0.0	0.0	0.0	5.0	0.0	0.0	0.0	1/20/82
02	021058	COON RAPIDS BLVD BIKE PA	72	COUNTY PKS DPT	5.0	0.0	0.0	0.0	0.0	0.0	5.0	0.0	0.0	1/20/82
02	021058	COON RAPIDS BLVD BIKE PA	72	COUNTY PKS DPT	5.0	0.0	0.0	0.0	0.0	0.0	5.0	0.0	0.0	1/20/82
02	021060	MANOMIN COUNTY PARK	72	COUNTY PKS DPT	0.8	0.8	0.0	0.0	0.0	0.0	0.0	0.0	0.0	3/20/84
02	021062	RUM RIVER SNOWMOBILE TRL	72	Y COUNTY PKS DPT	64.0	0.0	0.0	0.0	0.0	0.0	0.0	0.0	64.0	3/29/82
02	022038	MARTIN ISL LINWOOD RG PK	72	COUNTY PKS DPT	4.0	4.0	4.0	0.0	0.0	0.0	0.0	0.0	0.0	1/20/82
02	022045	RICE CREEK W. REG. TRAIL	72	COUNTY PKS DPT	3.0	3.0	3.0	0.0	0.0	0.0	1.5	0.0	0.0	7/21/81
02	022052	KIWI CROSSING SNOWMO TRL	72	Y COUNTY PKS DPT	27.0	0.0	0.0	0.0	0.0	0.0	0.0	0.0	27.0	7/13/83
10	101073	BAYLOR COUNTY PARK	72	COUNTY PKS DPT	6.0	6.0	6.0	0.0	0.0	0.0	0.0	0.0	0.0	2/ 1/75
10	102071	SOUTHWEST SNOW TRAIL	72	Y COUNTY PKS DPT	12.5	0.0	0.0	0.0	0.0	0.0	0.0	0.0	12.5	6/25/84
10	102072	COURTHOUSE LAKE CO. PARK	72	COUNTY PKS DPT	0.5	0.5	0.5	0.0	0.0	0.5	0.5	0.0	0.0	2/ 1/75
19	191024	LAKEVILLE SNOWMOBILE TRL	72	Y COUNTY PKS DPT	50.0	0.0	0.0	0.0	0.0	0.0	0.0	0.0	50.0	1/ 1/81
19	191025	DAKOTA CO WATERFORD #1	72	Y COUNTY PKS DPT	15.0	0.0	0.0	0.0	0.0	0.0	0.0	0.0	15.0	1/20/82
19	191026	DAKOTA COUNTY SNOW TRAIL	72	Y COUNTY PKS DPT	46.9	0.0	0.0	0.0	0.0	0.0	0.0	0.0	46.9	1/20/82
19	192045	SPRING LAKE PARK RES	72	COUNTY PKS DPT	3.0	3.0	3.0	0.0	0.0	0.0	0.0	0.0	0.0	3/20/84
19	192186	DAKOTA CO SNOWMOBILE TRL	72	Y COUNTY PKS DPT	27.8	0.0	0.0	0.0	0.0	0.0	0.0	0.0	27.8	1/20/82
19	193037	LEBANON HILLS CO. PARK	72	COUNTY PKS DPT	20.0	6.0	9.8	2.0	0.0	9.0	1.0	0.0	5.4	2/17/82
27	271040	SOUTHWEST SNOW TRAILS	72	Y COUNTY PKS DPT	13.1	0.0	0.0	0.0	0.0	0.0	0.0	0.0	13.1	6/25/84
27	272025	EDEN PRAIRIE SNOWDRIFTER	72	Y COUNTY PKS DPT	33.0	0.0	0.0	0.0	0.0	0.0	0.0	0.0	33.0	2/ 3/82
62	621051	GERVAIS-PHALEN-KELLER PK	72	COUNTY PKS DPT	3.0	2.0	0.0	0.0	0.0	0.0	1.0	0.0	0.0	2/19/82
62	621067	BATTLE CREEK REG. PARK	72	COUNTY PKS DPT	2.0	2.0	2.0	0.0	0.0	0.0	0.0	0.0	0.0	3/20/84
62	621071	TAMARACK LAKE CO TRAIL	72	COUNTY PKS DPT	2.0	2.0	0.0	2.0	0.0	0.0	0.0	0.0	0.0	12/31/81
62	621368	PHALEN-KELLER REG PARK	72	COUNTY PKS DPT	5.0	5.0	5.0	0.0	0.0	0.0	5.0	0.0	0.0	2/19/82
62	621412	COMO REGIONAL PARK	72	COUNTY PKS DPT	3.2	3.2	0.0	0.0	0.0	0.0	2.5	0.0	0.0	2/19/82
70	702090	SCOTT CO ASSOCIATION TRL	72	Y COUNTY PKS DPT	45.0	0.0	0.0	0.0	0.0	0.0	0.0	0.0	45.0	6/25/84
82	821025	LAKE ELMO PARK RES	72	COUNTY PKS DPT	5.0	0.0	5.0	0.0	0.0	0.0	0.0	0.0	0.0	1/11/82
82	821027	SOUTH WASHINGTON REG PK	72	Y COUNTY PKS DPT	5.3	5.3	5.3	0.0	0.0	0.0	0.0	0.0	0.0	1/13/82
82	821030	STAR CO TRAIL - SOUTH	72	Y COUNTY PKS DPT	36.0	0.0	0.0	0.0	0.0	0.0	0.0	0.0	36.0	6/21/84

## REGISTRY OF PUBLIC TRAIL MILEAGES

6/29/1984

CO	CASE	FACILITY NAME	AD	ADMN NAME	TOTM	HIKM	XSKM	INTM	HUNM	HORM	BIKM	DOGM	SNOM	DATE OF INFO
82	822050	STAR CO TRAIL - NORTH	72	Y COUNTY PKS DPT	24.0	0.0	0.0	0.0	0.0	0.0	0.0	0.0	24.0	6/21/84
82	822052	PINE POINT CO PARK	72	Y COUNTY PKS DPT	5.0	5.0	5.0	0.0	0.0	5.0	0.0	0.0	0.0	1/13/82
COUNTY PKS DPT ADMINISTRATOR TOTALS					510.8	66.3	70.8	10.0	0.0	19.5	29.5	0.0	417.7	
02	021065	COON RAPIDS DAM REG PARK	77	HEN CO PRK RES	2.0	2.0	0.0	0.0	0.0	0.0	0.0	0.0	0.0	3/20/84
10	102085	CARVER PARK RESERVE	77	Y HEN CO PRK RES	35.0	31.7	20.0	6.0	0.0	3.3	8.4	0.0	8.0	2/ 2/82
27	271050	NOERENBERG MEM. GARDENS	77	HEN CO PRK RES	1.0	1.0	0.0	0.0	0.0	0.0	0.0	0.0	0.0	2/ 1/75
27	272023	HYLAND-BUSH-ANDRSN PRK R	77	Y HEN CO PRK RES	14.8	13.6	8.1	1.2	0.0	0.0	5.5	0.0	0.0	2/ 2/82
27	273015	CROW-HASSAN PARK RESERVE	77	Y HEN CO PRK RES	28.0	11.0	11.0	0.0	0.0	17.0	0.0	0.0	11.0	10/20/83
27	273017	LK. REBECCA PARK RESERVE	77	Y HEN CO PRK RES	20.1	1.5	9.6	0.0	0.0	9.0	6.5	0.0	6.0	1/21/82
27	273021	MORRIS T BAKER PK RESERV	77	Y HEN CO PRK RES	23.0	11.4	7.8	0.0	0.0	9.0	6.2	0.0	8.6	5/ 1/83
27	274027	MEDICINE LK REGIONAL TRL	77	Y HEN CO PRK RES	3.2	0.0	3.2	0.0	0.0	0.0	0.0	0.0	0.0	4/11/84
27	274031	NORTH HENN REG TRAIL (A)	77	Y HEN CO PRK RES	6.0	6.0	6.0	0.0	0.0	6.0	6.0	0.0	6.0	1/ 5/82
27	274036	ELM CREEK PARK RESERVE	77	Y HEN CO PRK RES	24.7	6.0	7.2	2.5	0.0	9.2	7.6	0.0	7.1	1/21/82
27	274038	COON RAPIDS DAM REG PARK	77	Y HEN CO PRK RES	4.0	4.0	4.0	0.0	0.0	0.0	0.0	0.0	0.0	3/20/84
70	702061	CLEARY LAKE REGIONAL PRK	77	Y HEN CO PRK RES	10.3	4.7	5.6	1.2	0.0	0.0	3.5	0.0	0.0	1/21/82
70	702065	MURPHY-HANREHAN PARK RES	77	Y HEN CO PRK RES	18.3	2.0	9.3	0.0	0.0	9.7	0.0	0.0	0.0	1/21/82
HEN CO PRK RES ADMINISTRATOR TOTALS					190.4	94.9	91.8	10.9	0.0	63.2	43.7	0.0	46.7	
02	021110	CITY OF ANOKA TRAILS	80	CITY PARKS DPT	4.5	3.0	1.0	0.3	0.0	0.0	0.5	0.0	0.0	2/16/82
02	021122	BLAINE BOUNDARY BIKEWAY	80	CITY PARKS DPT	3.5	0.0	0.0	0.0	0.0	0.0	3.5	0.0	0.0	1/20/82
02	021132	SAND CREEK CITY TRAIL	80	CITY PARKS DPT	2.3	2.3	2.3	0.0	0.0	0.0	2.3	0.0	0.0	1/21/82
02	021148	ERLANDSON NATURE CT.	80	CITY PARKS DPT	1.5	1.5	1.5	0.0	0.0	0.0	0.0	0.0	0.0	1/29/82
02	021150	NORTHWOOD NATIONAL TRAIL	80	CITY PARKS DPT	1.0	0.0	0.0	0.0	0.0	0.0	1.0	0.0	0.0	1/24/82
02	021168	UNIVERSITY AVE NE BIKEWAY	80	CITY PARKS DPT	0.5	0.5	0.0	0.0	0.0	0.0	0.5	0.0	0.0	1/29/82
02	021259	RIVERVIEW HEIGHTS MUN PK	80	CITY PARKS DPT	1.0	1.0	0.0	0.0	0.0	0.0	0.0	0.0	0.0	3/20/84
02	021267	LOCKE MUNICIPAL PARK	80	CITY PARKS DPT	14.0	9.0	0.0	0.0	0.0	0.0	5.0	0.0	5.0	12/30/81
02	021322	ALBERT A. KORDIAK	80	CITY PARKS DPT	0.0	0.0	0.0	0.0	0.0	0.0	0.0	0.0	0.0	11/11/80
02	021325	SULLIVAN LAKE PARK	80	CITY PARKS DPT	1.0	1.0	0.0	0.0	0.0	0.0	0.5	0.0	0.0	1/20/82
02	021339	LABELLE MUNICIPAL PARK	80	CITY PARKS DPT	0.5	0.5	0.0	0.0	0.0	0.0	0.5	0.0	0.0	1/20/82
02	021343	PRESTEMON MUNICIPAL PARK	80	CITY PARKS DPT	0.3	0.3	0.0	0.0	0.0	0.0	0.3	0.0	0.0	2/18/82
02	022185	PIONEER CITY PARK	80	CITY PARKS DPT	0.5	0.5	0.0	0.0	0.0	0.0	0.0	0.0	0.0	3/ 2/82
02	022189	HAPPY ACRES CITY PARK	80	CITY PARKS DPT	0.3	0.0	0.0	0.0	0.0	0.0	0.3	0.0	0.0	3/ 2/82
02	022193	LOCHNESS CITY PARK	80	CITY PARKS DPT	0.8	0.8	0.0	0.0	0.0	0.0	0.0	0.0	0.0	3/ 2/82
02	022201	TERRITORIAL CITY PARK	80	CITY PARKS DPT	1.0	0.0	0.0	1.0	0.0	0.0	0.0	0.0	0.0	2/ 1/75
02	022216	LADDIE LAKE MUNICIPAL PK	80	CITY PARKS DPT	0.6	0.3	0.0	0.0	0.0	0.0	0.3	0.0	0.0	2/18/82
10	102120	CITY OF CHANHASSEN TRAIL	80	CITY PARKS DPT	10.0	0.5	1.0	0.0	0.0	0.0	0.5	0.0	8.5	1/ 8/82
19	191052	NEILL MUNICIPAL PARK	80	CITY PARKS DPT	0.7	0.7	0.0	0.7	0.0	0.0	0.0	0.0	0.0	2/22/82
19	191088	CIVIC CENTER MUN. PARK	80	Y CITY PARKS DPT	1.6	0.0	1.6	0.0	0.0	0.0	0.0	0.0	0.0	6/ 6/84
19	191101	LONG LAKE - GREENLEAF TR	80	CITY PARKS DPT	1.4	0.0	0.0	0.0	0.0	0.0	1.4	0.0	0.0	2/18/82
19	191106	ALIMAGNET MUNICIPAL PARK	80	CITY PARKS DPT	6.2	6.2	6.2	0.0	0.0	0.0	0.0	0.0	0.0	6/ 6/84
19	191115	PALOMINO DRIVE TRAIL	80	CITY PARKS DPT	1.5	0.0	0.0	0.0	0.0	0.0	1.5	0.0	0.0	2/18/82
19	191124	CITY HALL PARK	80	CITY PARKS DPT	1.0	1.0	0.0	0.0	0.0	0.0	1.0	0.0	0.0	4/ 1/75



## REGISTRY OF PUBLIC TRAIL MILEAGES

6/29/1984

CO	CASE	FACILITY NAME	AD	ADMN NAME	TOTM	HIKM	XSKM	INTM	HUNM	HORM	BIKM	DOGM	SNOM	DATE OF INFO
19	191127	DIAMOND PATH TRAIL	80	CITY PARKS DPT	2.0	0.0	0.0	0.0	0.0	0.0	2.0	0.0	0.0	2/18/82
19	191132	N.REDWOOD CITY PARK	80	CITY PARKS DPT	0.3	0.3	0.0	0.0	0.0	0.0	0.3	0.0	0.0	2/18/82
19	191133	JOHNNY CAKE RIDGE RD TRL	80	CITY PARKS DPT	2.0	0.0	0.0	0.0	0.0	0.0	2.0	0.0	0.0	2/18/82
19	191140	GREENLEAF CITY PARK	80	CITY PARKS DPT	0.6	0.6	0.0	0.0	0.0	0.0	0.6	0.0	0.0	2/18/82
19	191147	GALAXIE AVENUE TRAIL	80	CITY PARKS DPT	1.5	0.0	0.0	0.0	0.0	0.0	1.5	0.0	0.0	2/18/82
19	191149	CEDAR AVENUE TRAIL	80	CITY PARKS DPT	0.9	0.0	0.0	0.0	0.0	0.0	0.9	0.0	0.0	2/23/82
19	191152	ALMAGNET CITY PARK	80	CITY PARKS DPT	1.9	1.9	0.0	0.0	0.0	0.0	0.0	0.0	0.0	2/18/82
19	191156	LEBANON HILLS GOLF CO TR	80	CITY PARKS DPT	3.5	0.0	3.5	0.0	0.0	0.0	0.0	0.0	0.0	2/18/82
19	191172	TERRACE OAKS SKI TRAIL	80	CITY PARKS DPT	9.3	0.0	9.3	0.0	0.0	0.0	0.0	0.0	0.0	6/ 6/84
19	191184	RITTER FARM MUN. PARK	80 Y	CITY PARKS DPT	11.2	3.0	11.2	11.2	0.0	0.0	0.0	0.0	3.0	4/13/84
19	192055	JAYCEE MUNICIPAL PARK	80	CITY PARKS DPT	1.0	1.0	0.0	0.0	0.0	0.0	0.0	0.0	0.0	3/20/84
19	192056	LAKE REBECCA MUN. PARK	80	CITY PARKS DPT	1.1	1.1	0.5	0.0	0.0	0.0	0.3	0.0	0.0	3/20/84
19	192057	LEVEE MUNICIPAL PARK	80	CITY PARKS DPT	1.0	1.0	0.0	0.0	0.0	0.0	0.0	0.0	0.0	3/20/84
19	192097	VERMILLION CITY PARK	80	CITY PARKS DPT	0.8	0.0	0.5	0.0	0.0	0.0	0.5	0.0	0.0	2/18/82
19	193046	KENNEDY PARK	80	CITY PARKS DPT	1.0	1.0	0.0	0.0	0.0	0.0	0.0	0.0	0.0	3/ 1/75
19	193068	GARLOUGH MUNICIPAL PARK	80	CITY PARKS DPT	1.0	1.0	0.0	0.0	0.0	0.0	0.0	0.0	0.0	3/ 1/75
19	193070	MARTHALER MUNICIPAL PARK	80	CITY PARKS DPT	2.0	2.0	2.0	0.0	0.0	0.0	2.0	0.0	0.0	2/26/82
19	193074	SOUTHVIEW MUNICIPAL PARK	80	CITY PARKS DPT	1.0	1.0	0.0	0.0	0.0	0.0	0.0	0.0	0.0	3/ 1/75
19	193120	INTERSTATE VALLEY PARK	80	CITY PARKS DPT	1.0	1.0	1.0	0.0	0.0	0.0	0.0	0.0	0.0	12/31/81
19	193152	VALLEY MUNICIPAL PARK	80	CITY PARKS DPT	1.5	1.5	0.0	0.0	0.0	0.0	0.8	0.0	0.0	4/14/82
19	193155	OAKWOOD MUNICIPAL PARK	80	CITY PARKS DPT	0.2	0.2	0.0	0.0	0.0	0.0	0.2	0.0	0.0	4/14/82
19	193171	HIGHLINE TRAIL	80	CITY PARKS DPT	4.0	0.0	0.0	0.0	0.0	0.0	4.0	0.0	0.0	2/18/82
19	193177	BLACKHAWK MUNICIPAL PARK	80 Y	CITY PARKS DPT	1.0	1.0	1.0	0.0	0.0	0.0	0.0	0.0	0.0	2/18/82
19	193181	SILVER BELL RD TRAIL	80	CITY PARKS DPT	1.5	0.0	0.0	0.0	0.0	0.0	1.5	0.0	0.0	2/18/82
19	193183	JOHNNY CAKE ROAD TRAIL	80	CITY PARKS DPT	1.0	0.0	0.0	0.0	0.0	0.0	1.0	0.0	0.0	2/18/82
19	193184	PATRICK EAGAN MUN. PARK	80 Y	CITY PARKS DPT	2.0	2.0	2.0	0.0	0.0	0.0	0.0	0.0	0.0	2/18/82
19	193187	PILOT KNOB TRAIL	80	CITY PARKS DPT	2.0	0.0	0.0	0.0	0.0	0.0	2.0	0.0	0.0	2/18/82
19	193199	TENNISIOUX MUN. PARK	80	CITY PARKS DPT	1.0	1.0	0.0	0.0	0.0	0.0	0.0	0.0	0.0	2/22/82
27	271181	EDEN PRAIRIE TRAILS	80	CITY PARKS DPT	17.0	13.0	3.0	1.0	0.0	0.0	13.0	0.0	0.0	1/ 6/82
27	271184	MEADOW PARK	80	CITY PARKS DPT	1.5	1.5	1.5	0.0	0.0	0.0	1.5	0.0	0.0	2/ 2/82
27	271207	PURGATORY CREEK PARK	80	CITY PARKS DPT	2.1	2.1	2.1	0.0	0.0	0.0	0.5	0.0	0.0	2/ 2/82
27	271218	EVERGREEN PARK	80	CITY PARKS DPT	1.8	0.8	0.8	0.0	0.0	1.0	0.8	0.0	0.0	5/10/84
27	272000	CARVER UNIT	80	CITY PARKS DPT	0.8	0.8	0.0	0.0	0.0	0.0	0.8	0.0	0.0	2/ 2/82
27	272042	LAKE CALHOUN CITY PARK	80	CITY PARKS DPT	3.4	3.4	0.0	0.0	0.0	0.0	3.4	0.0	0.0	2/ 2/82
27	272053	WILLIAM BERRY PARK	80	CITY PARKS DPT	0.6	0.6	0.0	0.0	0.0	0.0	0.6	0.0	0.0	2/ 2/82
27	272054	LAKE HARRIET CITY PARK	80	CITY PARKS DPT	2.8	2.8	0.0	0.0	0.0	0.0	2.8	0.0	0.0	2/ 2/82
27	272063	LAKE NOKOMIS CITY PARK	80	CITY PARKS DPT	2.8	2.8	0.0	0.0	0.0	0.0	2.8	0.0	0.0	5/ 1/83
27	272076	MINNEHAHA REGIONAL PARK	80	CITY PARKS DPT	2.0	2.0	0.0	0.3	0.0	0.0	0.0	0.0	0.0	3/20/84
27	272088	THEODORE WIRTH CITY PARK	80	CITY PARKS DPT	12.7	3.0	6.5	1.0	0.0	0.0	3.2	0.0	0.0	2/14/82
27	272105	MISSISSIPPI GORGE RP	80	CITY PARKS DPT	8.6	6.5	0.0	0.0	0.0	0.0	6.5	0.0	0.0	3/20/84
27	272109	LORING MUNICIPAL PARK	80	CITY PARKS DPT	0.8	0.8	0.0	0.0	0.0	0.0	0.0	0.0	0.0	2/ 2/82
27	272118	CEDAR LAKE MUN. PARK	80	CITY PARKS DPT	1.7	1.7	0.0	0.0	0.0	0.0	1.7	0.0	0.0	2/ 2/82
27	272125	LAKE OF THE ISLES M. PK.	80	CITY PARKS DPT	3.0	3.0	0.0	0.0	0.0	0.0	3.0	0.0	0.0	2/ 2/82
27	272153	WILDWOOD MUNICIPAL PARK	80	CITY PARKS DPT	0.3	0.3	0.0	0.3	0.0	0.0	0.0	0.0	0.0	2/10/82
27	272173	PLYMOUTH TRAILS	80	CITY PARKS DPT	14.5	0.0	3.2	0.0	0.0	0.0	11.3	0.0	0.0	2/ 9/82
27	272179	LONE LAKE CITY PARK	80	CITY PARKS DPT	2.5	2.0	2.5	0.0	0.0	0.0	2.0	0.0	0.0	5/ 1/83
27	272185	BIG WILLOW MUNICIPAL PRK	80	CITY PARKS DPT	2.0	1.0	1.0	0.0	0.0	1.0	0.0	0.0	0.0	2/ 2/82
27	272188	WESTWOOD HILLS NAT CENT	80	CITY PARKS DPT	2.5	2.5	2.5	2.5	0.0	0.0	0.0	0.0	0.0	3/ 4/84
27	272194	BASS LAKE PLAYGROUND	80	CITY PARKS DPT	0.1	0.1	0.1	0.0	0.0	0.0	0.0	0.0	0.0	3/27/84
27	272194	BASS LAKE PLAYGROUND	80	CITY PARKS DPT	0.1	0.1	0.1	0.0	0.0	0.0	0.0	0.0	0.0	3/27/84
27	272196	NORTHSIDE MUNICIPAL PARK	80	CITY PARKS DPT	0.1	0.1	0.0	0.0	0.0	0.0	0.1	0.0	0.0	3/ 9/84





CO	CASE	FACILITY NAME	AD	ADMN NAME	TOTM	HIKM	XSKM	INTM	HUNM	HORM	BIKM	DOGM	SNOM	DATE OF INFO
82	821112	VALLEY CR - BAILEY RD TR	80	CITY PARKS DPT	12.0	12.0	12.0	0.0	0.0	0.0	12.0	0.0	0.0	1/29/82
82	821117	SHAWNEE CITY PARK	80	CITY PARKS DPT	1.8	1.8	1.8	0.0	0.0	0.0	1.8	0.0	0.0	1/29/82
82	821118	POTAWATOMI CITY PARK	80	CITY PARKS DPT	1.0	1.0	1.0	0.0	0.0	0.0	1.0	0.0	0.0	1/29/82
82	821119	CREE CITY PARK	80	CITY PARKS DPT	0.4	0.4	0.4	0.0	0.0	0.0	0.4	0.0	0.0	1/29/82
82	821120	ODAWA CITY PARK	80	CITY PARKS DPT	1.0	1.0	1.0	0.0	0.0	0.0	1.0	0.0	0.0	1/29/82
82	821121	LOVELAND CITY PARK	80	CITY PARKS DPT	2.0	2.0	0.0	0.0	0.0	0.0	0.0	0.0	0.0	1/19/82
82	821124	OJIBWAY CITY PARK	80	CITY PARKS DPT	3.0	3.0	3.0	0.0	0.0	0.0	3.0	0.0	0.0	1/29/82
82	821133	RIVERSIDE MUNICIPAL PARK	80	CITY PARKS DPT	0.0	0.0	0.0	0.0	0.0	0.0	0.0	0.0	0.0	3/20/84
82	821141	SUNFISH LAKE CITY PARK	80	CITY PARKS DPT	5.1	0.0	5.1	0.0	0.0	0.0	0.0	0.0	0.0	1/11/82
82	821147	WOODBURY DRIVE TRAIL	80	CITY PARKS DPT	4.0	4.0	4.0	0.0	0.0	0.0	4.0	0.0	0.0	1/29/82
82	821148	OAKWOOD CITY PARK	80	CITY PARKS DPT	5.0	2.0	5.0	0.0	0.0	0.0	0.0	0.0	0.0	12/31/81
82	821162	WOODRIDGE CITY PARK	80	CITY PARKS DPT	1.5	0.0	1.0	1.0	0.0	0.0	0.0	0.0	0.5	12/31/81
CITY PARKS DPT ADMINISTRATOR TOTALS					550.4	256.5	172.8	33.4	0.0	8.5	207.1	0.0	176.3	
27	272081	MINNEHAHA CREEK PARKWAY	81		4.9	4.9	0.0	0.0	0.0	0.0	4.9	0.0	0.0	3/24/82
27	272128	CEDAR LAKE PARKWAY	81		0.4	0.4	0.0	0.0	0.0	0.0	0.4	0.0	0.0	3/ 9/84
ADMINISTRATOR TOTALS					5.3	5.3	0.0	0.0	0.0	0.0	5.3	0.0	0.0	
02	021377	COON RAPIDS JR H SCH AF	88	SCHOOL DISTRICT	0.2	0.0	0.0	0.2	0.0	0.0	0.0	0.0	0.0	3/ 1/75
27	272598	ST LOUIS PARK JR HIGH SC	88	SCHOOL DISTRICT	0.3	0.3	0.0	0.0	0.0	0.0	0.3	0.0	0.0	3/ 9/84
27	274401	RICE LAKE SCHOOL	88	SCHOOL DISTRICT	0.3	0.3	0.3	0.0	0.0	0.0	0.3	0.0	0.0	3/ 6/84
27	274402	CEDAR ISLAND SCHOOL	88	SCHOOL DISTRICT	1.0	1.0	1.0	0.0	0.0	0.0	1.0	0.0	0.0	3/ 6/84
27	274621	OLSON EL SCH ATH FIELD	88	SCHOOL DISTRICT	0.5	0.0	0.0	0.5	0.0	0.0	0.0	0.0	0.0	4/ 1/75
62	621556	CHIPPEWA JR.H.S.ATH.FLD.	88	SCHOOL DISTRICT	1.1	0.0	1.1	0.0	0.0	0.0	0.0	0.0	0.0	1/ 6/82
82	821182	ROYAL OAKS ELEM SCH AF	88	SCHOOL DISTRICT	1.0	0.0	0.0	0.1	0.0	0.0	0.0	0.0	0.0	4/01/75
82	821193	PARK SR HS ATH FIELD	88	SCHOOL DISTRICT	0.1	0.0	0.0	0.1	0.0	0.0	0.0	0.0	0.0	4/ 1/75
SCHOOL DISTRICT ADMINISTRATOR TOTALS					4.5	1.6	2.4	0.9	0.0	0.0	1.6	0.0	0.0	
DNR REGION 6 TOTALS					1422.7	574.3	452.1	83.5	24.5	159.4	336.3	0.0	679.2	
GRAND TOTALS					11693.5	2965.4	2197.9	289.3	1037.7	890.1	574.3	91.9	8840.7	



CO	CASE	FACILITY NAME	AD	ADMN NAME	TOTM	HIKM	XSKM	INTM	HUNM	HORM	BIKM	DOGM	SNOM	DATE OF INFO
82	821112	VALLEY CR - BAILEY RD TR	80	CITY PARKS DPT	12.0	12.0	12.0	0.0	0.0	0.0	12.0	0.0	0.0	1/29/82
82	821117	SHAWNEE CITY PARK	80	CITY PARKS DPT	1.8	1.8	1.8	0.0	0.0	0.0	1.8	0.0	0.0	1/29/82
82	821118	POTAWATOMI CITY PARK	80	CITY PARKS DPT	1.0	1.0	1.0	0.0	0.0	0.0	1.0	0.0	0.0	1/29/82
82	821119	CREE CITY PARK	80	CITY PARKS DPT	0.4	0.4	0.4	0.0	0.0	0.0	0.4	0.0	0.0	1/29/82
82	821120	ODAWA CITY PARK	80	CITY PARKS DPT	1.0	1.0	1.0	0.0	0.0	0.0	1.0	0.0	0.0	1/29/82
82	821121	LOVELAND CITY PARK	80	CITY PARKS DPT	2.0	2.0	0.0	0.0	0.0	0.0	0.0	0.0	0.0	1/19/82
82	821124	OJIBWAY CITY PARK	80	CITY PARKS DPT	3.0	3.0	3.0	0.0	0.0	0.0	3.0	0.0	0.0	1/29/82
82	821133	RIVERSIDE MUNICIPAL PARK	80	CITY PARKS DPT	0.0	0.0	0.0	0.0	0.0	0.0	0.0	0.0	0.0	3/20/84
82	821141	SUNFISH LAKE CITY PARK	80	CITY PARKS DPT	5.1	0.0	5.1	0.0	0.0	0.0	0.0	0.0	0.0	1/11/82
82	821147	WOODBURY DRIVE TRAIL	80	CITY PARKS DPT	4.0	4.0	4.0	0.0	0.0	0.0	4.0	0.0	0.0	1/29/82
82	821148	OAKWOOD CITY PARK	80	CITY PARKS DPT	5.0	2.0	5.0	0.0	0.0	0.0	0.0	0.0	0.0	12/31/81
82	821162	WOODRIDGE CITY PARK	80	CITY PARKS DPT	1.5	0.0	1.0	1.0	0.0	0.0	0.0	0.0	0.5	12/31/81
CITY PARKS DPT ADMINISTRATOR TOTALS					550.4	256.5	172.8	33.4	0.0	8.5	207.1	0.0	176.3	
27	272081	MINNEHAHA CREEK PARKWAY	81		4.9	4.9	0.0	0.0	0.0	0.0	4.9	0.0	0.0	3/24/82
27	272128	CEDAR LAKE PARKWAY	81		0.4	0.4	0.0	0.0	0.0	0.0	0.4	0.0	0.0	3/ 9/84
ADMINISTRATOR TOTALS					5.3	5.3	0.0	0.0	0.0	0.0	5.3	0.0	0.0	
02	021377	COON RAPIDS JR H SCH AF	88	SCHOOL DISTRICT	0.2	0.0	0.0	0.2	0.0	0.0	0.0	0.0	0.0	3/ 1/75
27	272598	ST LOUIS PARK JR HIGH SC	88	SCHOOL DISTRICT	0.3	0.3	0.0	0.0	0.0	0.0	0.3	0.0	0.0	3/ 9/84
27	274401	RICE LAKE SCHOOL	88	SCHOOL DISTRICT	0.3	0.3	0.3	0.0	0.0	0.0	0.3	0.0	0.0	3/ 6/84
27	274402	CEDAR ISLAND SCHOOL	88	SCHOOL DISTRICT	1.0	1.0	1.0	0.0	0.0	0.0	1.0	0.0	0.0	3/ 6/84
27	274621	OLSON EL SCH ATH FIELD	88	SCHOOL DISTRICT	0.5	0.0	0.0	0.5	0.0	0.0	0.0	0.0	0.0	4/ 1/75
62	621556	CHIPPEWA JR.H.S.ATH.FLD.	88	SCHOOL DISTRICT	1.1	0.0	1.1	0.0	0.0	0.0	0.0	0.0	0.0	1/ 6/82
82	821182	ROYAL OAKS ELEM SCH AF	88	SCHOOL DISTRICT	1.0	0.0	0.0	0.1	0.0	0.0	0.0	0.0	0.0	4/01/75
82	821193	PARK SR HS ATH FIELD	88	SCHOOL DISTRICT	0.1	0.0	0.0	0.1	0.0	0.0	0.0	0.0	0.0	4/ 1/75
SCHOOL DISTRICT ADMINISTRATOR TOTALS					4.5	1.6	2.4	0.9	0.0	0.0	1.6	0.0	0.0	
DNR REGION 6 TOTALS					1422.7	574.3	452.1	83.5	24.5	159.4	336.3	0.0	679.2	
GRAND TOTALS					11693.5	2965.4	2197.9	289.3	1037.7	890.1	574.3	91.9	8840.7	

Official MN/DNR Mileages Effective 6-29-84

DISTRIBUTION OF PUBLIC TRAIL MILES BY DNR REGION  
 (1982 Public Trail Inventory Update, 1983-84 Reported Additions and Corrections, 1971-80 Private

	TOTAL	HIKE	SKI	INTERP	HUNT	HORSE	BIKE	DOG	SNOW
I	1790.8	257.3	203.1	58.8	117.4	75.3	40.6	0.0	1576.7
II	3232.8	1020.0	864.5	63.9	381.6	32.9	7.0	65.0	2152.7
III	3062.0	667.6	393.2	31.4	418.0	405.0	29.4	25.3	2592.3
IV	837.7	199.6	160.2	23.1	25.3	127.4	118.0	1.6	679.7
V	1347.5	246.6	124.8	28.6	70.9	90.1	43.0	0.0	1160.0
VI	1422.7	574.3	452.1	83.5	24.5	159.4	336.3	0.0	679.2
PRIVATE SECTOR	1558.0	1031.0	24.2	161.3	0.0	305.1	244.0	0.0	592.2
STATE GRAND TOTALS	13,251.5	3996.4	2222.1	450.6	1037.7	1195.2	818.3	91.9	9432.8





**Official MN/DNR Mileages - Effective 6-29-84**  
**DISTRIBUTION OF TRAIL MILES BY ADMINISTRATIVE UNIT**  
**Updates Reported Through 6-29-84**


	TOTAL	HIKE	SKI	INTERP	HUNT	HORSE	BIKE	DOG	SNOW
<b>City</b>									
-----									
GIA*	287.9	52.5	103.8	26.7	9.8	0.0	0.0	0.0	183.0
Non-GIA	546.6	370.9	214.5	46.4	7.3	16.8	264.8	0.0	42.3
<b>County</b>									
-----									
GIA*	6634.0	227.4	385.4	13.0	142.9	11.0	0.0	65.0	6199.2
HCPRD-GIA*	187.4	91.9	91.8	10.9	0.0	63.2	43.7	0.0	46.7
HCPRD-Non-GIA	3.0	3.0	0.0	0.0	0.0	0.0	0.0	0.0	0.0
Non-GIA	421.2	205.8	221.3	16.5	62.8	113.6	113.1	26.9	227.4
<b>DNR</b>									
-----									
Forestry	1313.4	287.2	140.7	5.0	355.7	190.4	0.0	0.0	1134.6
Parks & Rec	991.5	827.7	489.2	110.6	0.5	243.4	32.3	0.0	366.7
Trails & Wtrwys	505.6	337.0	47.1	27.0	222.0	157.1	105.1	0.0	490.0
Wildlife	22.7	21.7	2.0	0.0	15.5	0.0	0.0	0.0	0.0
<b>Other</b>									
-----									
MN. Hist. Soc.	0.8	0.8	0.0	0.8	0.0	0.0	0.0	0.0	0.0
MN/D of Trans.	5.8	0.0	0.0	0.0	0.0	0.0	5.8	0.0	0.0
School District	7.8	3.4	2.4	4.2	0.0	0.0	1.6	0.0	0.0
Univ. of Minn.	6.3	6.3	6.0	6.3	0.0	0.0	0.0	0.0	0.0
State Comm. Coll.	1.5	1.5	1.5	0.0	0.0	0.0	0.0	0.0	0.0
Other State	7.0	0.8	6.2	7.0	0.0	0.0	0.0	0.0	0.0
County Forests	1.5	0.0	0.0	0.0	1.5	0.0	0.0	0.0	0.0
TWP Parks Dept.	5.0	0.0	5.0	0.0	0.0	0.0	0.0	0.0	0.0
Other City	5.3	5.3	0.0	0.0	0.0	0.0	5.3	0.0	0.0
<b>Private</b>									
-----									
	1558.0	1031.0	24.2	161.3	0.0	305.1	244.0	0.0	592.2
<b>US</b>									
-----									
Army Corps	1.5	0.9	0.9	0.7	0.0	0.0	0.0	0.0	0.0
Fish & Wildlife	42.3	42.3	33.5	2.7	13.1	0.9	2.0	0.0	0.0
Watrfwl Prd Area	1.0	1.0	1.0	1.0	1.0	0.0	0.0	0.0	0.0
Forest Service	652.6	444.7	421.6	9.2	205.6	93.7	0.6	0.0	150.7
Natl. Pk. Serv.	41.8	33.3	24.0	1.3	0.0	0.0	0.0	0.0	0.0
<b>STATE GRAND TOTAL</b>	<b>13251.5</b>	<b>3996.4</b>	<b>2222.1</b>	<b>450.6</b>	<b>1037.7</b>	<b>1195.2</b>	<b>818.3</b>	<b>91.9</b>	<b>9432.8</b>
<b>GIA TOTAL</b>	<b>7109.3</b>	<b>371.8</b>	<b>581.0</b>	<b>50.6</b>	<b>152.7</b>	<b>74.2</b>	<b>43.7</b>	<b>65.0</b>	<b>6428.9</b>
<b>DNR TOTAL</b>	<b>2833.2</b>	<b>1473.6</b>	<b>679.0</b>	<b>142.6</b>	<b>593.7</b>	<b>590.9</b>	<b>137.4</b>	<b>0.0</b>	<b>1991.3</b>

\* The Grants-in-Aid (GIA) program is used to develop and maintain cross-country skiing and/or snow-mobiling trails. Any other use of these trails is incidental.



DISTRIBUTION OF TRAIL MILES BY ADMINISTRATIVE UNIT BY DNR REGION  
(Updates Reported Through 6-29-84)

	TOTAL	HIKE	SKI	INTERP	HUNT	HORSE	BIKE	DOG	SNOW
CITY GIA									
Region 1	2.3	1.0	1.3	0.0	0.0	0.0	0.0	0.0	0.0
Region 2	90.4	29.5	58.3	2.5	9.8	0.0	0.0	0.0	30.0
Region 3	18.9	8.0	18.9	5.0	0.0	0.0	0.0	0.0	0.0
Region 5	7.5	5.0	7.5	5.0	0.0	0.0	0.0	0.0	0.0
Region 6	168.8	9.0	17.8	14.2	0.0	0.0	0.0	0.0	153.0
TOTAL:	287.9	52.5	103.8	26.7	9.8	0.0	0.0	0.0	183.0
CITY NON-GIA									
Region 1	20.4	19.2	7.4	1.0	0.0	6.3	11.0	0.0	5.5
Region 2	43.1	25.6	18.7	16.5	6.5	0.0	5.4	0.0	3.0
Region 3	14.5	8.8	5.7	3.7	0.8	0.0	11.4	0.0	0.0
Region 4	35.6	24.8	14.5	3.2	0.0	0.0	12.8	0.0	3.4
Region 5	51.4	45.0	13.2	2.8	0.0	2.0	17.1	0.0	7.1
Region 6	381.6	247.5	155.0	19.2	0.0	8.5	207.1	0.0	23.3
TOTAL:	546.6	370.9	214.5	46.4	7.3	16.8	264.8	0.0	42.3
COUNTY GIA									
Region 1	1102.6	34.0	54.3	5.0	0.0	0.0	0.0	0.0	1048.3
Region 2	1420.2	117.9	214.3	3.0	119.5	0.0	0.0	65.0	1170.4
Region 3	2139.7	45.9	71.6	0.0	22.4	6.0	0.0	0.0	2061.2
Region 4	490.0	7.3	0.0	0.0	1.0	0.0	0.0	0.0	483.0
Region 5	1064.7	7.0	22.7	0.0	0.0	0.0	0.0	0.0	1042.0
Region 6	416.8	15.3	22.5	5.0	0.0	5.0	0.0	0.0	394.3
TOTAL:	6634.0	227.4	385.4	13.0	142.9	11.0	0.0	65.0	6199.2
COUNTY NON-GIA									
Region 1	21.5	1.5	5.0	1.0	5.0	0.0	0.5	0.0	13.0
Region 2	15.5	2.5	0.0	0.0	0.0	0.0	0.0	0.0	15.0
Region 3	83.7	71.4	51.4	1.9	57.8	19.8	6.0	25.3	48.8
Region 4	182.7	63.1	106.1	6.1	0.0	79.3	77.1	1.6	121.2
Region 5	23.8	16.3	10.5	2.5	0.0	0.0	0.0	0.0	6.0
Region 6	94.0	51.0	48.3	5.0	0.0	14.5	29.5	0.0	23.4
TOTAL:	421.2	205.8	221.3	16.5	62.8	113.6	113.1	26.9	227.4
COUNTY HCPRD-GIA									
Region 6	187.4	91.9	91.8	10.9	0.0	63.2	43.7	0.0	46.7
TOTAL:	187.4	91.9	91.8	10.9	0.0	63.2	43.7	0.0	46.7
COUNTY HCPRD-NON-GIA									
Region 6	3.0	3.0	0.0	0.0	0.0	0.0	0.0	0.0	0.0
TOTAL:	3.0	3.0	0.0	0.0	0.0	0.0	0.0	0.0	0.0
DNR FORESTRY									
Region 1	395.8	0.0	0.0	0.0	53.8	0.0	0.0	0.0	395.3
Region 2	549.7	71.9	78.6	2.7	107.0	2.8	0.0	0.0	464.1
Region 3	305.8	153.2	48.9	1.8	146.6	128.5	0.0	0.0	232.6
Region 5	62.1	62.1	13.2	0.5	48.3	59.1	0.0	0.0	42.6
TOTAL:	1313.4	287.2	140.7	5.0	355.7	190.4	0.0	0.0	1134.6



	TOTAL	HIKE	SKI	INTERP	HUNT	HORSE	BIKE	DOG	SNOW
DNR PARKS & REC									
Region 1	179.6	138.5	72.0	28.8	0.0	41.9	8.1	0.0	88.8
Region 2	263.6	198.0	142.5	29.5	0.0	8.0	1.0	0.0	81.1
Region 3	263.4	257.7	113.3	8.5	0.5	132.8	6.0	0.0	107.5
Region 4	101.5	76.5	39.1	12.0	0.0	22.0	1.0	0.0	46.0
Region 5	106.8	82.4	45.7	17.8	0.0	17.0	0.0	0.0	38.3
Region 6	76.6	74.6	76.6	14.0	0.0	21.7	16.2	0.0	5.0
TOTAL:	991.5	827.7	489.2	110.6	0.5	243.4	32.3	0.0	366.7
DNR TRAILS & WTRWYS									
Region 1	21.0	21.0	21.0	21.0	20.0	21.0	21.0	0.0	21.0
Region 2	244.9	186.8	0.0	0.0	19.7	0.0	0.0	0.0	244.9
Region 3	140.5	30.0	0.0	6.0	110.9	52.4	6.0	0.0	140.5
Region 4	26.1	26.1	0.0	0.0	24.3	26.1	26.1	0.0	26.1
Region 5	24.0	24.0	12.0	0.0	22.6	12.0	23.5	0.0	24.0
Region 6	49.1	49.1	14.1	0.0	24.5	45.6	28.5	0.0	33.5
TOTAL:	505.6	337.0	47.1	27.0	222.0	157.1	105.1	0.0	490.0
DNR WILDLIFE									
Region 2	10.5	10.5	2.0	0.0	10.5	0.0	0.0	0.0	0.0
Region 3	5.0	4.0	0.0	0.0	5.0	0.0	0.0	0.0	0.0
Region 5	4.8	4.8	0.0	0.0	0.0	0.0	0.0	0.0	0.0
Region 6	2.4	2.4	0.0	0.0	0.0	0.0	0.0	0.0	0.0
TOTAL:	22.7	21.7	2.0	0.0	15.5	0.0	0.0	0.0	0.0
MN HIST. SOCIETY									
Region 3	0.8	0.8	0.0	0.8	0.0	0.0	0.0	0.0	0.0
TOTAL:	0.8	0.8	0.0	0.8	0.0	0.0	0.0	0.0	0.0
SCHOOL DISTRICT									
Region 2	1.8	1.8	0.0	1.8	0.0	0.0	0.0	0.0	0.0
Region 3	1.5	0.0	0.0	1.5	0.0	0.0	0.0	0.0	0.0
Region 6	4.5	1.6	2.4	0.9	0.0	0.0	1.6	0.0	0.0
TOTAL:	7.8	3.4	2.4	4.2	0.0	0.0	1.6	0.0	0.0
MN DEPT OF TRANS									
Region 5	2.4	0.0	0.0	0.0	0.0	0.0	2.4	0.0	0.0
Region 6	3.4	0.0	0.0	0.0	0.0	0.0	3.4	0.0	0.0
TOTAL:	5.8	0.0	0.0	0.0	0.0	0.0	5.8	0.0	0.0
UNIV. OF MINN.									
Region 6	6.3	6.3	6.0	6.3	0.0	0.0	0.0	0.0	0.0
TOTAL:	6.3	6.3	6.0	6.3	0.0	0.0	0.0	0.0	0.0
MINNESOTA ZOO									
Region 6	7.0	0.8	6.2	7.0	0.0	0.0	0.0	0.0	0.0
TOTAL:	7.0	0.8	6.2	7.0	0.0	0.0	0.0	0.0	0.0
CITY PARKWAY									
Region 6	5.3	5.3	0.0	0.0	0.0	0.0	5.3	0.0	0.0
TOTAL:	5.3	5.3	0.0	0.0	0.0	0.0	5.3	0.0	0.0
TWP PARKS DEPT.									
Region 2	5.0	0.0	5.0	0.0	0.0	0.0	0.0	0.0	0.0
TOTAL:	5.0	0.0	5.0	0.0	0.0	0.0	0.0	0.0	0.0



	TOTAL	HIKE	SKI	INTERP	HUNT	HORSE	BIKE	DOG	SNOW
STATE COMM. COLL.									
Region 1	1.5	1.5	1.5	0.0	0.0	0.0	0.0	0.0	0.0
TOTAL:	1.5	1.5	1.5	0.0	0.0	0.0	0.0	0.0	0.0
COUNTY FORESTS									
Region 1	1.5	0.0	0.0	0.0	1.5	0.0	0.0	0.0	0.0
TOTAL:	1.5	0.0	0.0	0.0	1.5	0.0	0.0	0.0	0.0
PRIVATE									
All Regions	1558.0	1031.0	24.2	161.3	0.0	305.1	244.0	0.0	592.2
TOTAL:	1558.0	1031.0	24.2	161.3	0.0	305.1	244.0	0.0	592.2
US FOREST SERV.									
Region 1	30.5	26.5	26.5	1.0	23.0	6.1	0.0	0.0	4.8
Region 2	543.7	339.8	321.1	6.5	108.6	22.1	0.6	0.0	144.2
Region 3	78.4	78.4	74.0	1.7	74.0	65.5	0.0	0.0	1.7
TOTAL:	652.6	444.7	421.6	9.2	205.6	93.7	0.6	0.0	150.7
US FISH & WILDLIFE									
Region 1	13.1	13.1	13.1	0.0	13.1	0.0	0.0	0.0	0.0
Region 2	3.2	3.2	0.0	0.7	0.0	0.0	0.0	0.0	0.0
Region 3	8.5	8.5	8.5	0.0	0.0	0.0	0.0	0.0	0.0
Region 4	1.0	1.0	0.5	1.0	0.0	0.0	1.0	0.0	0.0
Region 6	16.5	16.5	11.4	1.0	0.0	0.9	1.0	0.0	0.0
TOTAL:	42.3	42.3	33.5	2.7	13.1	0.9	2.0	0.0	0.0
WATERFOWL PROD. AREA									
Region 1	1.0	1.0	1.0	1.0	1.0	0.0	0.0	0.0	0.0
TOTAL:	1.0	1.0	1.0	1.0	1.0	0.0	0.0	0.0	0.0
US ARMY CORPS									
Region 2	0.2	0.0	0.0	0.2	0.0	0.0	0.0	0.0	0.0
Region 3	1.3	0.9	0.9	0.5	0.0	0.0	0.0	0.0	0.0
TOTAL:	1.5	0.9	0.9	0.7	0.0	0.0	0.0	0.0	0.0
US NATL PK SERV.									
Region 2	41.0	32.5	24.0	0.5	0.0	0.0	0.0	0.0	0.0
Region 4	0.8	0.8	0.0	0.8	0.0	0.0	0.0	0.0	0.0
TOTAL:	41.8	33.3	24.0	1.3	0.0	0.0	0.0	0.0	0.0





Private Trail Inventory ('71-'80 Cumulative SCDRP File)  
(in miles)

	TOTAL	HIKE	SKI	INTERP	HUNT	HORSE	BIKE	DOGSLED	SNOWMOBILE
Region 1	423.7	293.0	13.0	41.9	0.0	84.0	64.0	0.0	176.0
Region 2	324.4	252.0	11.2	38.5	0.0	55.0	44.0	0.0	118.0
Region 3	543.1	347.0	0.0	47.3	0.0	66.1	105.0	0.0	234.2
Region 4	77.1	45.0	0.0	5.1	0.0	9.0	13.0	0.0	30.0
Region 5	95.0	57.0	0.0	8.8	0.0	52.0	11.0	0.0	26.0
Region 6	94.7	37.0	0.0	19.7	0.0	39.0	7.0	0.0	8.0
<b>TOTAL =</b>	<b>1558.0</b>	<b>1031.0</b>	<b>24.2</b>	<b>161.3</b>	<b>0.0</b>	<b>305.1</b>	<b>244.0</b>	<b>0.0</b>	<b>592.2</b>



INSTRUCTIONS:

1. The general criteria for including a trail in the SCORP Inventory are that the alignment must be EXISTING and not specifically prohibited from use as a recreational trail by the alignment administrator.
  2. The attached validation forms display trails information currently on the SCORP Inventory System. Please write corrections and additions directly on the form, with appropriate notations on the trail map.
- Please use the NARRATIVE section at the bottom of the form to describe special problems; non-designated uses that commonly occur on the trail, and designated-use potential (other appropriate activities that have potential for official designation).
3. Please fill out a blank form for each of your trails for which there is no validation form and draw alignment and facility information on a map of 1 inch = 1 mile (or larger) scale.
  4. Return completed inventory material to the Trail and Waterways Unit of the DNR.

DEFINITIONS:

- [35] ADMINISTRATOR is the public agency (or private individual) responsible for the trail as a recreational facility.
- DESIGNATED (Trail or Activity) means advertiseable, useable, and: signed -OR- mapped -OR- identified by written policy, by the trail ADMINISTRATOR.
- NON-DESIGNATED (Trail or Activity) means commonly used as trail for certain recreational activities, not designated, but not specifically prohibited by law or by the alignment administrator. NON-DESIGNATED trails may be flagged as such and entered in the SCORP Inventory, at the discretion of the alignment administrator.
- TRAILHEAD is a major access point to a trail, usually including a parking area, toilets, and other facilities.
- trail ACCESS is a minor point of entry to a trail which may consist of, for example, only an intersection of a trail and a public road.
- WAYSIDE is a stopping or resting point alongside a treadway; not necessarily an access point.
- CAMP is a trailside camping facility intended only for trail users, accessible only from the trail.
- LOGGING, GAS, FOOD are indoor lodgings (motel, etc.), gas station, grocery store/restaurant, respectively, closely accessible (within approx. 1/4 mile) of the trail.

TRAIL ACTIVITY TYPE definitions:

HIKING OR BACKPACKING trail is any alignment designated, managed and advertiseable for use by foot traffic. The backpacking activity is indicated by entering trailside overnight facilities ("TRAIL CAMP") under item 7 on the form.

INTERPRETIVE (EDUCATIONAL) trail is any alignment designated, managed and advertiseable for interpretive and nature study purposes. The interpretation may consist of guided or self-guided (signed or brochured) trips along the alignment.

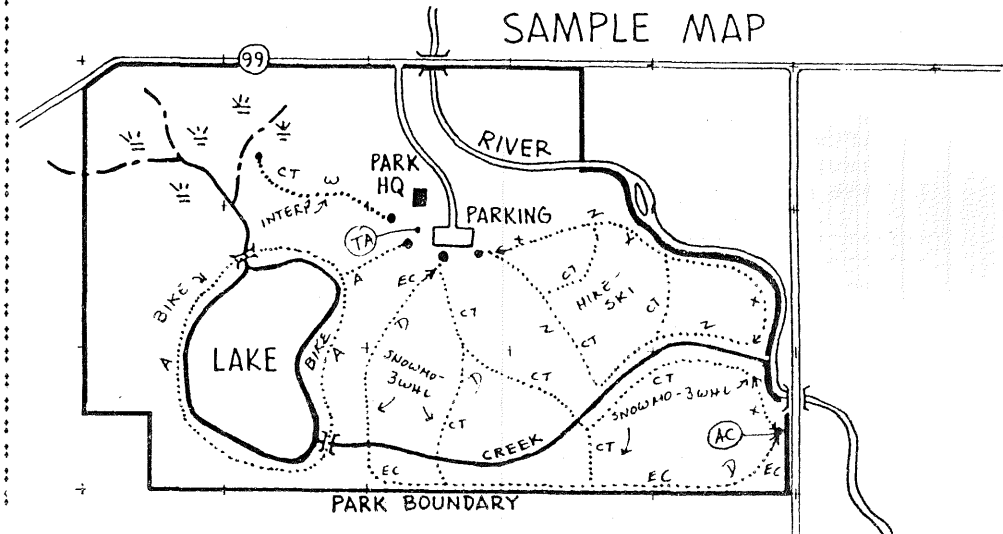
HUNTER trail is any alignment designated, managed, and advertiseable for use by persons with any legal weapon during the hunting seasons.

BICYCLING trail is any alignment designated, managed, and advertiseable for use with non-motorized bicycles. The majority of the alignment must be physically separated from roadway.

2-WHEEL MOTORIZED trail is any alignment designated, managed, and advertiseable for use with off-road motorcycles, combination street/off-road motorcycles, minibikes, and mopeds.

4-WHEEL MOTORIZED trail is any alignment designated, managed, and advertiseable for use by motorized four (or more) wheel drive vehicles, all-terrain vehicles, ORV (off-road vehicles), not including snowmobiles.

Other activity types (SKIING, HORSEBACK RIDING, DOGSLED, SNOWMOBILE, 3-WHEEL MOTORIZED) are any alignment designated, managed, and advertiseable for the activities implied.





[36]

----- TRAIL OR RECREATION AREA NAME

TRAIL MILES AND ADMINISTRATOR-DESIGNATED ACTIVITIES:

NOTE-IF ALL OF A DESIGNATED ACTIVITY'S ALIGNMENT HAS A SINGLE TYPE OF TREADWAY SURFACE, ENTER TYPE FROM LIST BELOW: IF MORE THAN ONE TYPE, MARK TYPES ON MAP.

ADMINISTERED BY - -----

PRIMARY CONTACT/PHONE: SECONDARY CONTACT/PHONE: -----

D-DIRT OR EARTH S-SOD,GRASS G-GRAVEL L-LIMESTONE  
Z-COMBINATION D(DIRT) AND S(SOD/GRASS) A-ASPHALT C-CONCRETE  
W-WOOD CHIPS O-OTHER U-UNKNOWN

1. MAP LOCATION OF TRAIL ALIGNMENT - IF YOU HAVE A MAP OF THIS TRAIL AT 1 INCH = 1 MILE OR LARGER SCALE THAT YOU CAN SPARE, PLEASE USE IT INSTEAD OF THE ENCLOSED MAP TO PLOT THE ALIGNMENT OF THE TRAIL.

----- - TOTAL MILES OF ACTUAL ALIGNMENT

HOW MANY MILES OF THE 'TOTAL' ABOVE ARE DESIGNATED BY THE TRAIL ADMINISTRATOR FOR EACH OF THE FOLLOWING ACTIVITIES?

2. TYPE OF ALIGNMENT - IF ALL OF THE TRAIL IS ON ONE OF THE FOLLOWING, CIRCLE ONE LETTER CODE. IF ON MORE THAN ONE TYPE, PLEASE MARK EACH TYPE ALONG TRAIL, ON MAP.

----- - HIKING OR BACKPACKING MILES SURFACE.....  
PLEASE INDICATE ON MAP IF ANY PART OF TRAIL IS DESIGNATED FOR SNOWSHOEING.

CT - ALIGNMENT CUT EXCLUSIVELY FOR TRAIL;  
NOT ON EXISTING OR ABANDONED ROAD OR RAILROAD.  
EF - EXISTING FEDERAL FOREST ROAD.  
ES - EXISTING STATE FOREST/PARK RD EC - EXISTING CO FOR RD  
EM - EXISTING CITY STREET/ALLEY ET - EXISTING TWP ROAD  
EP - EXISTING PRIVATE ROAD DI - DITCH  
AR - ABANDONED RAILROAD GRADE X - ABANDONED ROAD

----- - TOTAL SKIING MILES SNOW GROOMING.. YES NO  
CIRCLE LEVEL BELOW IF ALL SKI TRAIL IS SAME DIFFICULTY;  
----- MILES (EASY) ELSE, MARK LEVELS ON MAP  
----- MILES (MORE DIFFICULT) AND ENTER MILES OF EACH  
----- MILES (MOST DIFFICULT) LEVEL HERE.

3. IS TRAIL ADMINISTRATOR-DESIGNATED? (ADVERTISEABLE; SIGNED OR MAPPED OR IDENTIFIED BY WRITTEN POLICY) -- YES -- NO

----- - INTERPRETIVE (EDUCATIONAL) SURFACE.....  
ENTER TYPE OF INTERPRETIVE SERVICES OR FACILITIES IN NARRATIVE SECTION BELOW.

4. IS FUNDING AND/OR STAFF REGULARLY OBLIGATED FOR TRAIL MAINTENANCE? -- YES -- NO

----- - HUNTER TRAIL MILES SURFACE.....

5. CIRCLE THE CODE BEST DESCRIBING TRAIL SIGNING STATUS:  
N - NOT FULLY SIGNED W - FOR WINTER ACTIVITIES ONLY  
F - FULLY SIGNED ALL ACT. S - FOR SUMMER ACTIVITIES ONLY

----- - HORSEBACK RIDING MILES SURFACE.....

6. IF TRAIL IS FUNDED THRU DNR'S GRANT-IN-AID PROGRAM, CHECK:  
--- WINTER TRAILS --- SUMMER TRAILS --- BOTH WINT/SUMM

----- - BICYCLING (NON-ROAD/HWY) SURFACE.....

7. PLEASE MARK LOCATIONS OF THE FOLLOWING FACILITIES ON THE TRAIL MAP WITH A DOT AND WITH CODE LETTER(S):

LO - LODGING  
TA - TRAILHEAD/ACCESS TC - TRAIL CAMP GS - GAS  
AC - TRAIL ACCESS TW - TRL WAYSIDE FD - FOOD

----- - DOGSLED MILES SNOW GROOMING.. YES NO

----- - SNOWMOBILE MILES SNOW GROOMING.. YES NO

----- - 2-WHEEL MOTORIZED MILES SURFACE.....

----- - 3-WHEEL MOTORIZED MILES SURFACE.....  
WINTER TRAIL GROOMING.. YES NO

----- - 4-WHL MOTORIZED, ORV MILES SURFACE.....

NARRATIVE SECTION - PLEASE ENTER NARRATIVE STATEMENTS SIMILAR TO THE FOLLOWING EXAMPLES:  
DIRECTIONS FROM NEAREST TOWN TO MAJOR TRAILHEAD - LOCATED 19 MILES EAST OF HINCKLEY IN ST. CROIX STATE PARK,  
TYPE OF TRAIL (ROUTE PATTERN) - SUMMER TRAILS ARE POINT-TO-POINT; WINTER TRAILS ARE LOOP AND NETWORK.  
INTERP TRAILS SERVICES/FACILITIES - SUMMER GUIDED TOURS; WINTER - BROCHURE ONLY.  
SPECIAL PROBLEMS AND OTHER (NON-DESIGNATED) TRAIL USES - EAST TRAIL LOOP SWAMPY IN SPRING; SOME 3-WHL AND ORV ACTIVITY.

DIRECTIONS - -----  
TRAIL TYPE (ROUTE PATTERN) - -----  
INTERP TRAIL SERVICES/FACS - -----  
SPECIAL PROBLEMS/NON-DESIG USES/POTENTIAL USES - -----  
\*\*\*\*\*

}



}

