

2002 Congressional Districts

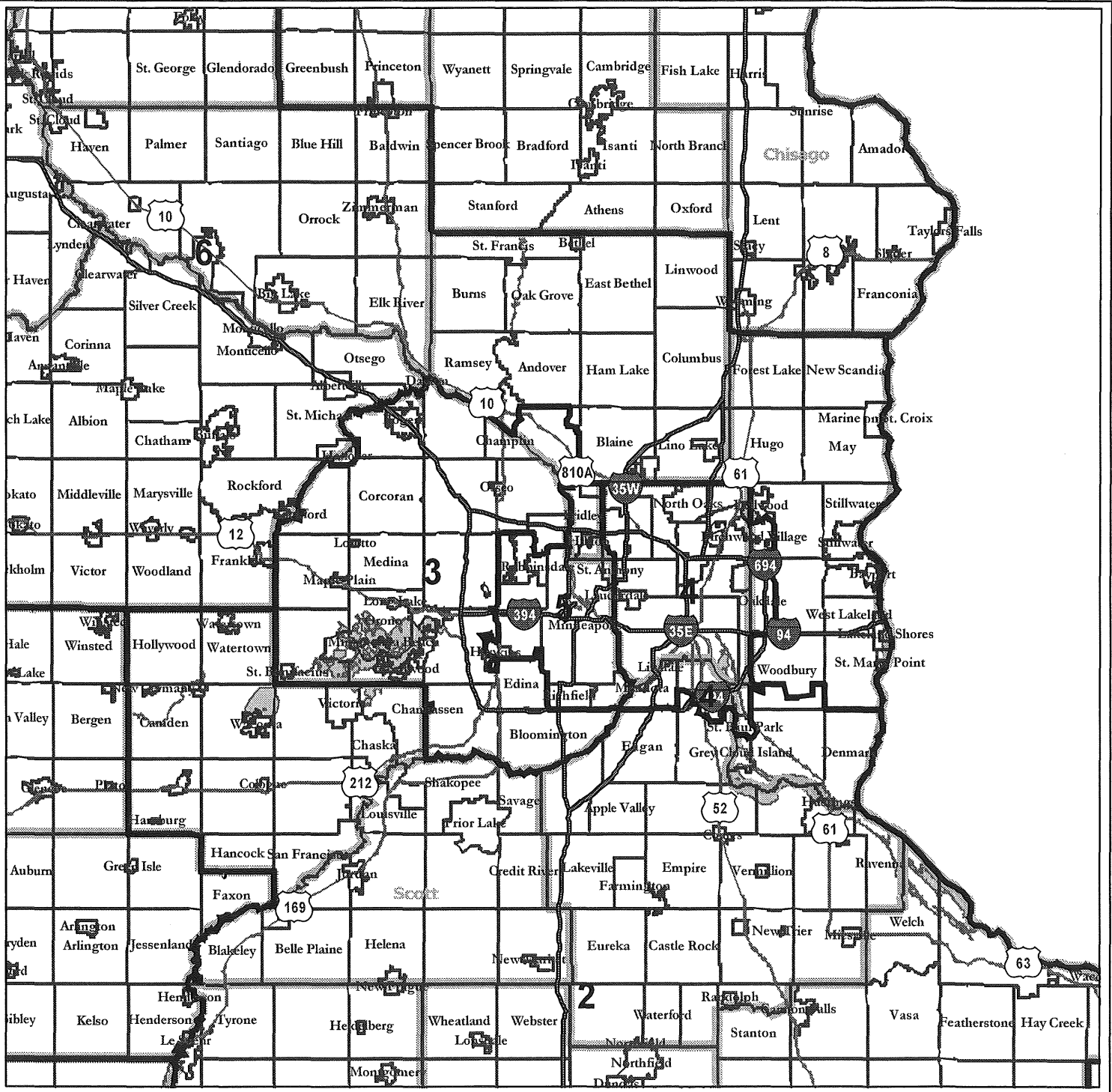
Prepared by

Legislative Coordinating Commission
Subcommittee on Geographic Information Systems

March 19, 2002

This book shows the Congressional Districts ordered by the Minnesota Supreme Court Special Redistricting Panel in the matter of Zachman v. Kiffmeyer, case #C0-01-160, on March 19, 2002. Base data and features used on this map are derived from the 2000 TIGER files prepared by the U.S. Census Bureau.

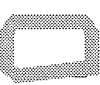
Map Legend



Districts shown by shading or outline




Lakes and Rivers



Counties



Cities and Towns



Rail



Streets



MN Highways




US Highways

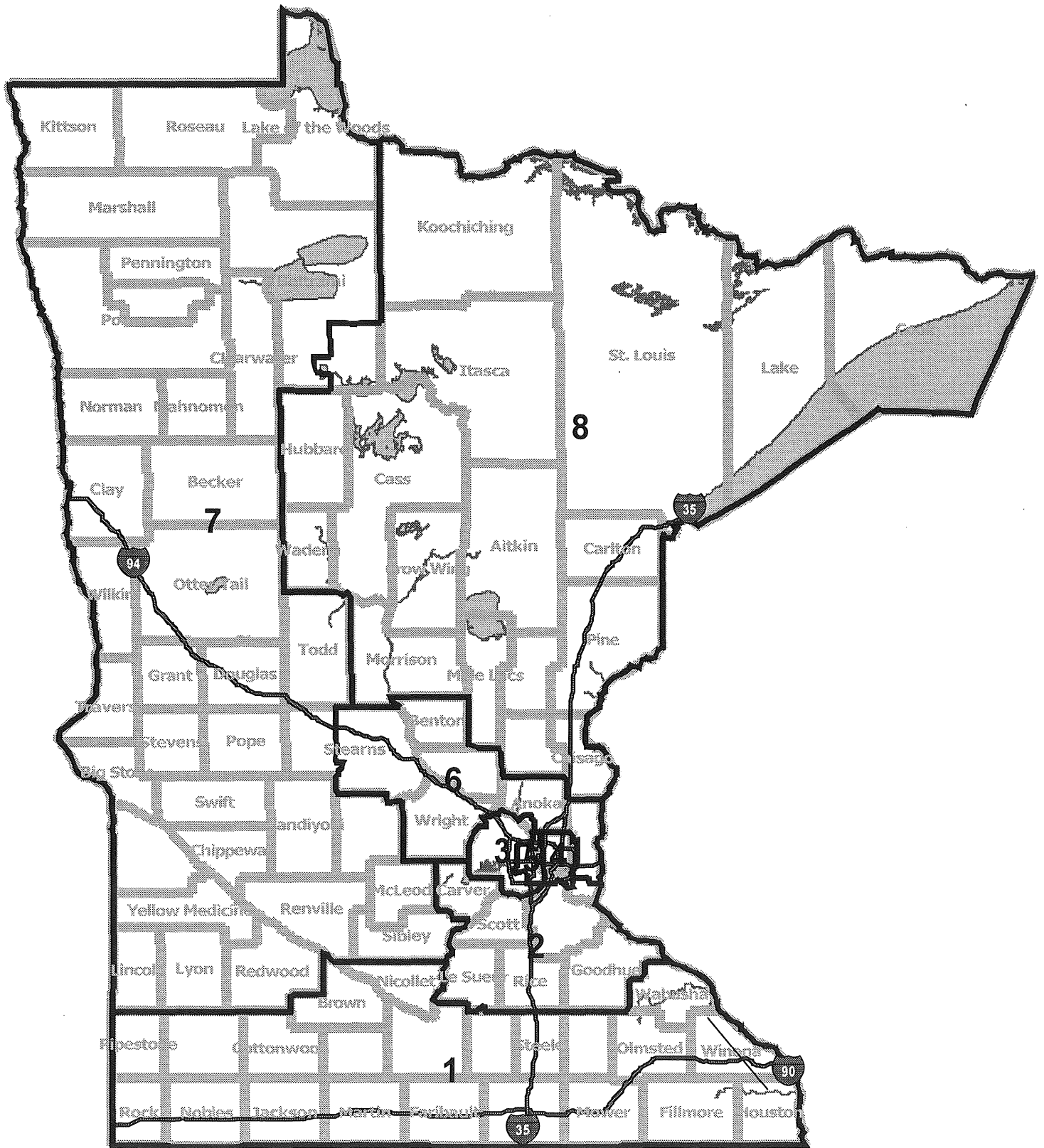


Interstate

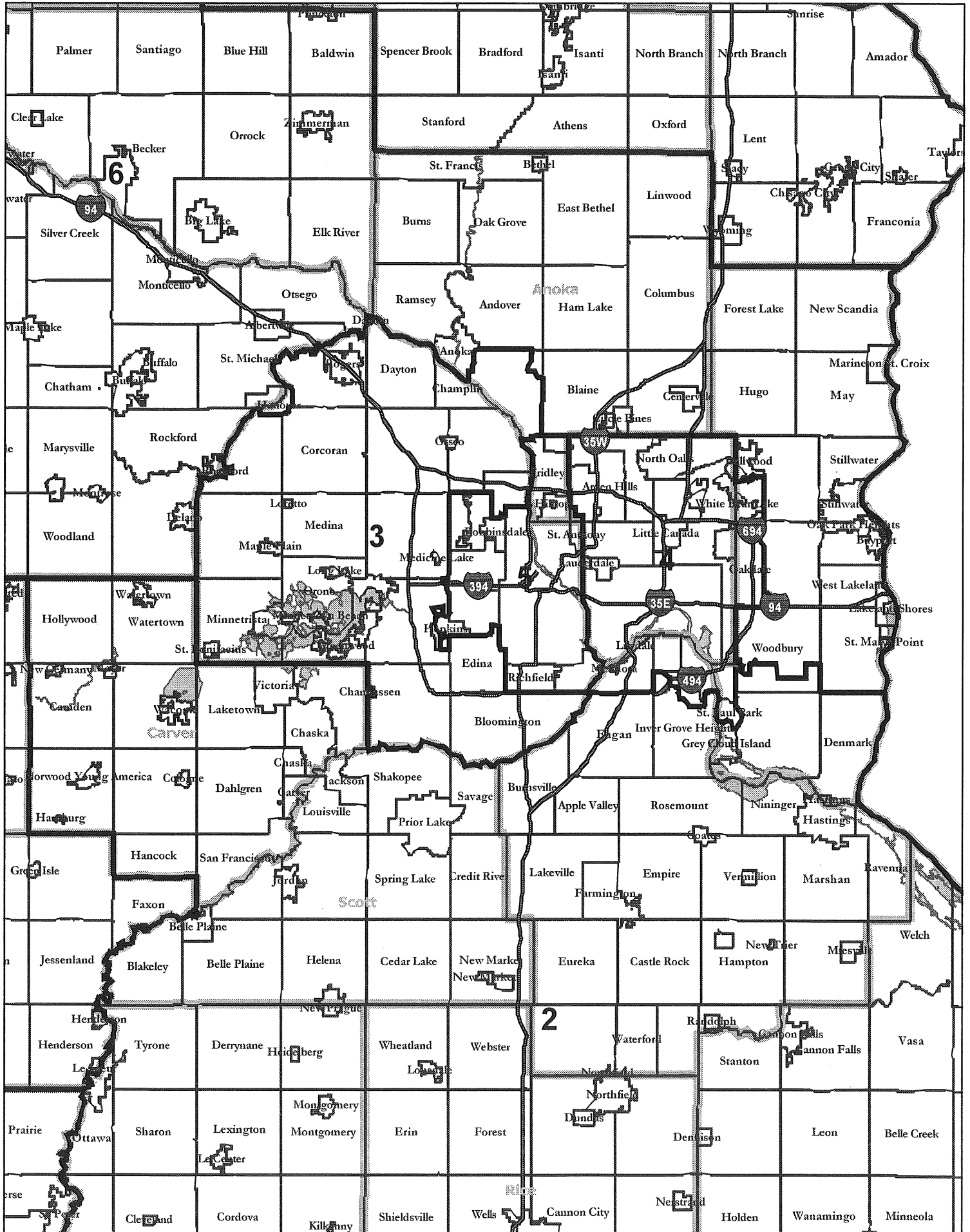




Statewide Area



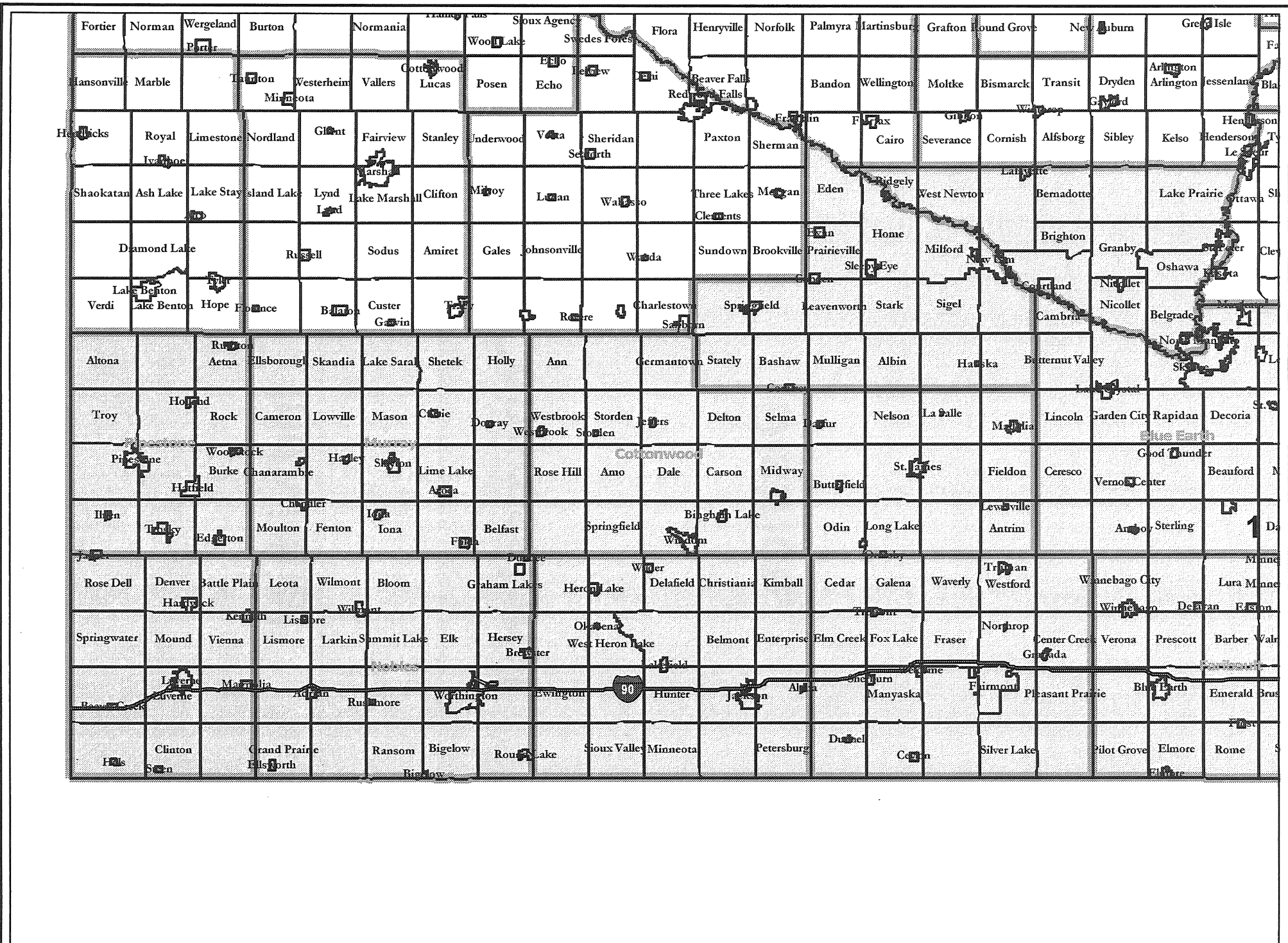
Metro Area

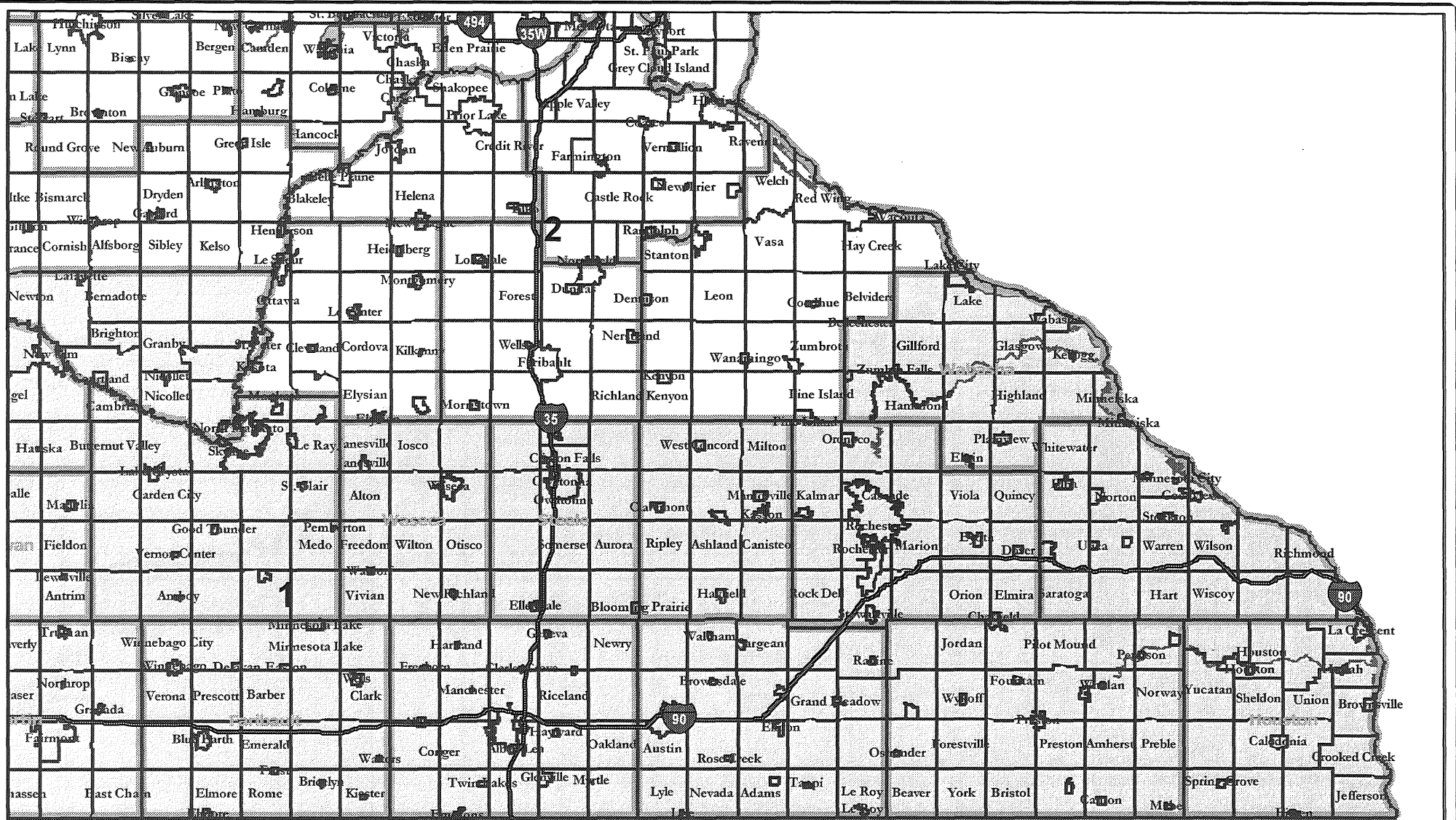


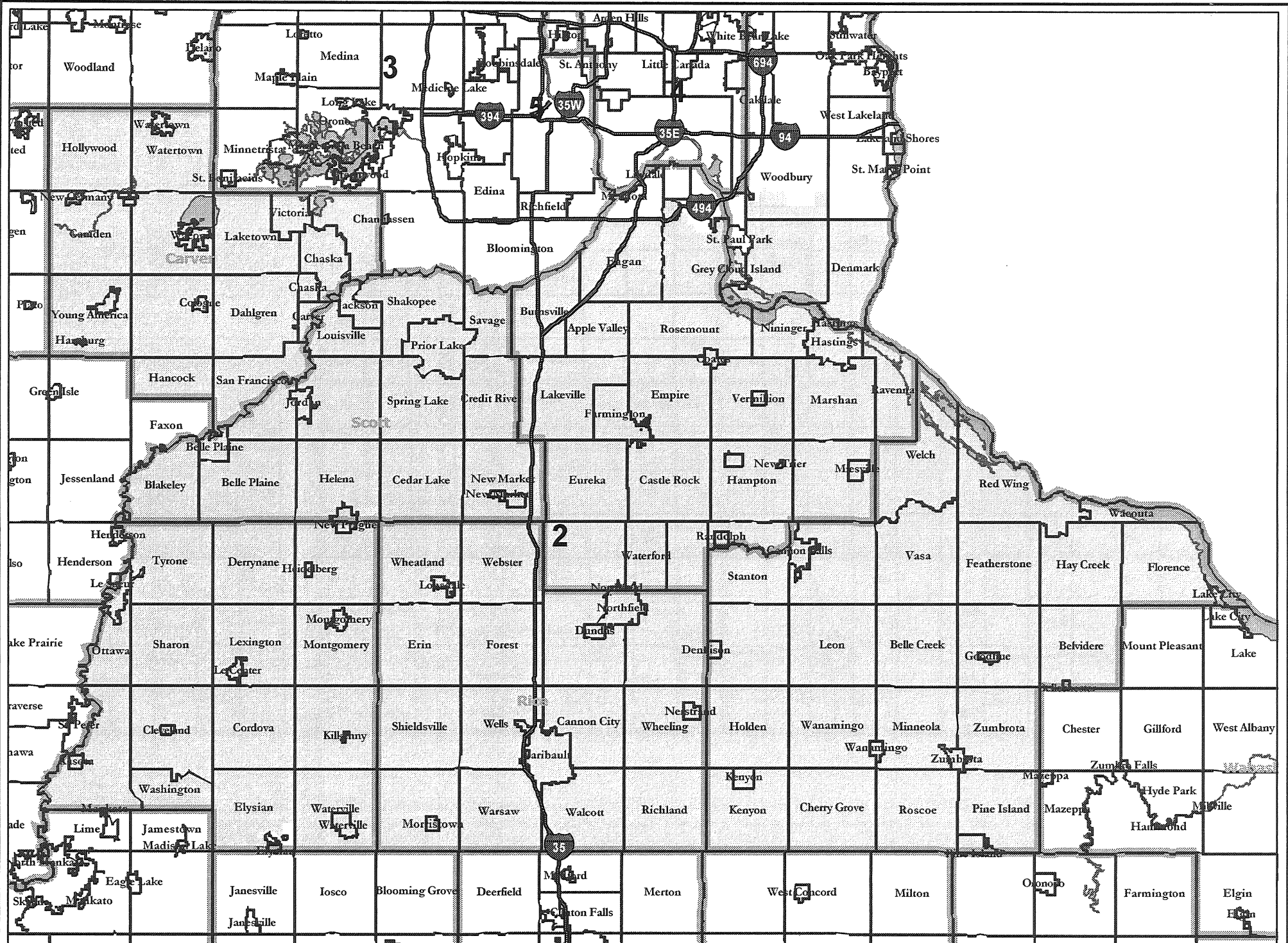
Individual

Congressional

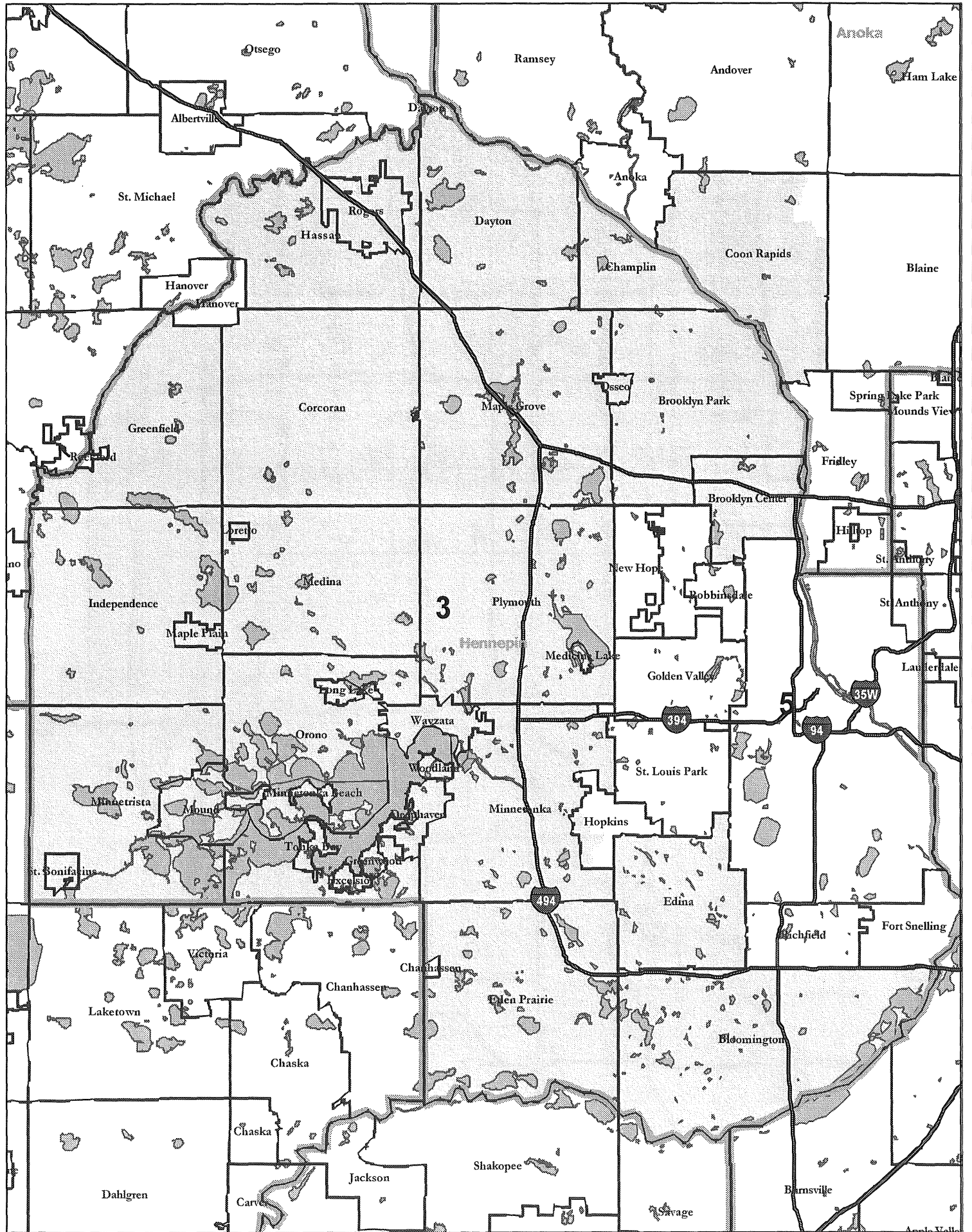
Districts



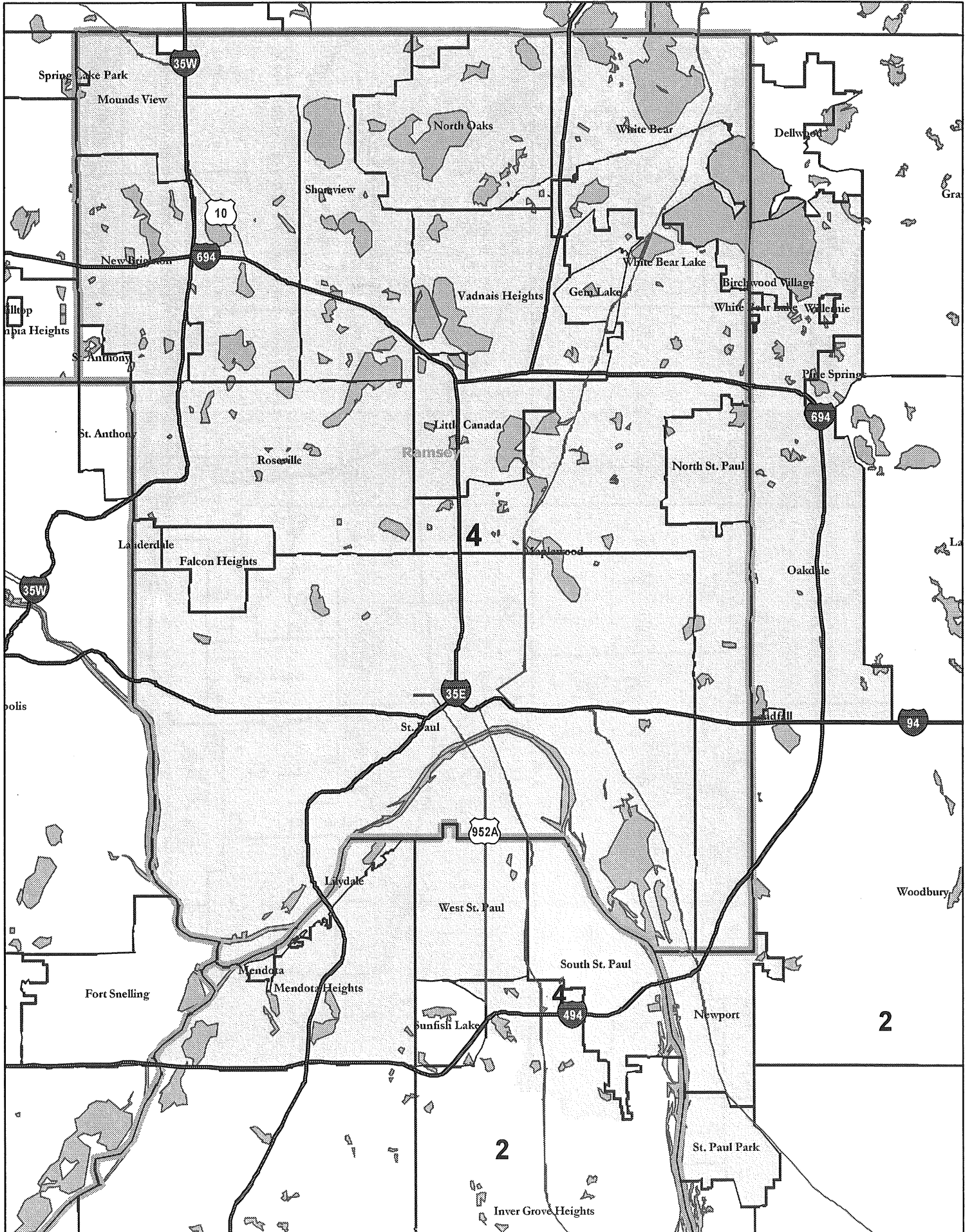




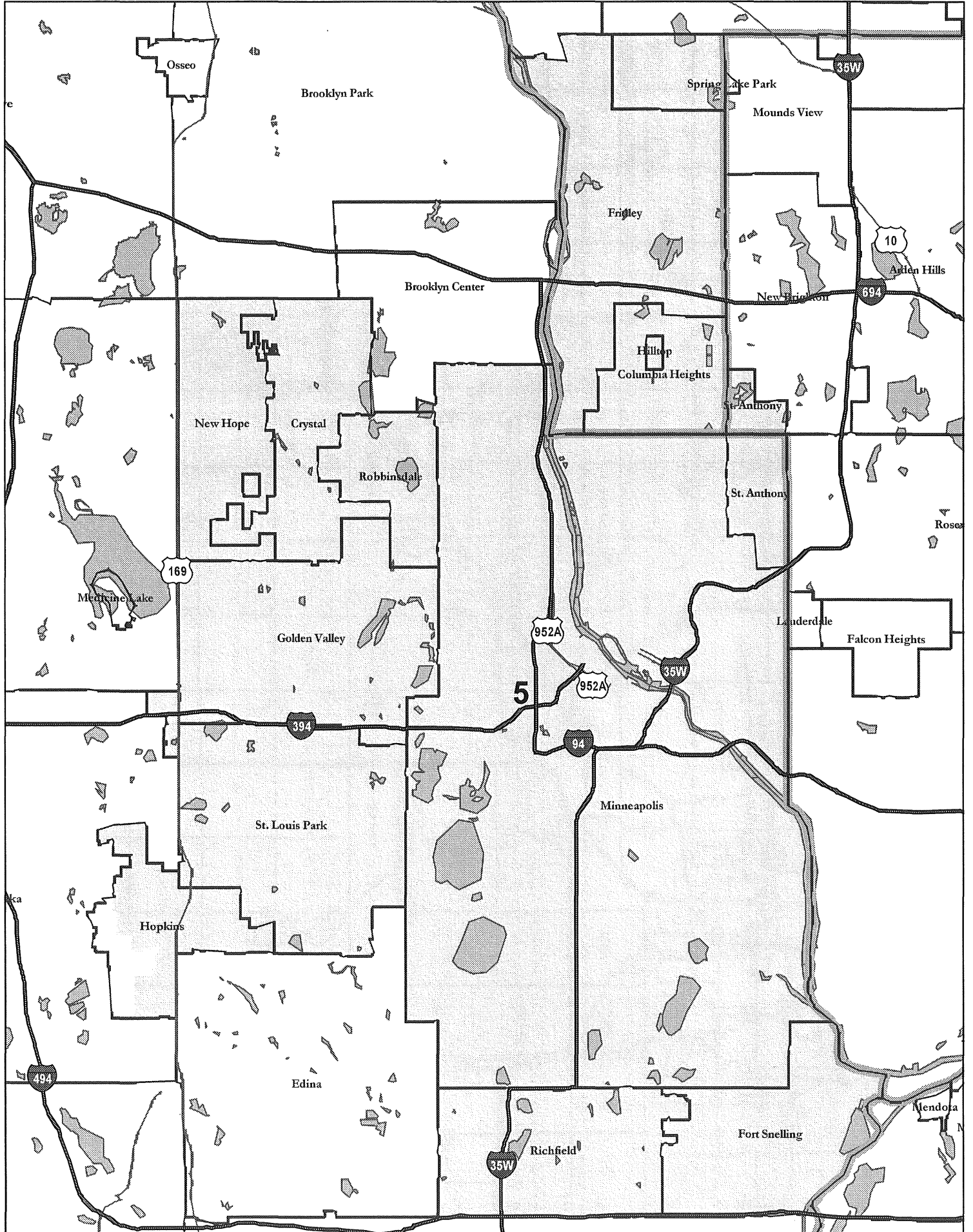
Congressional District 3

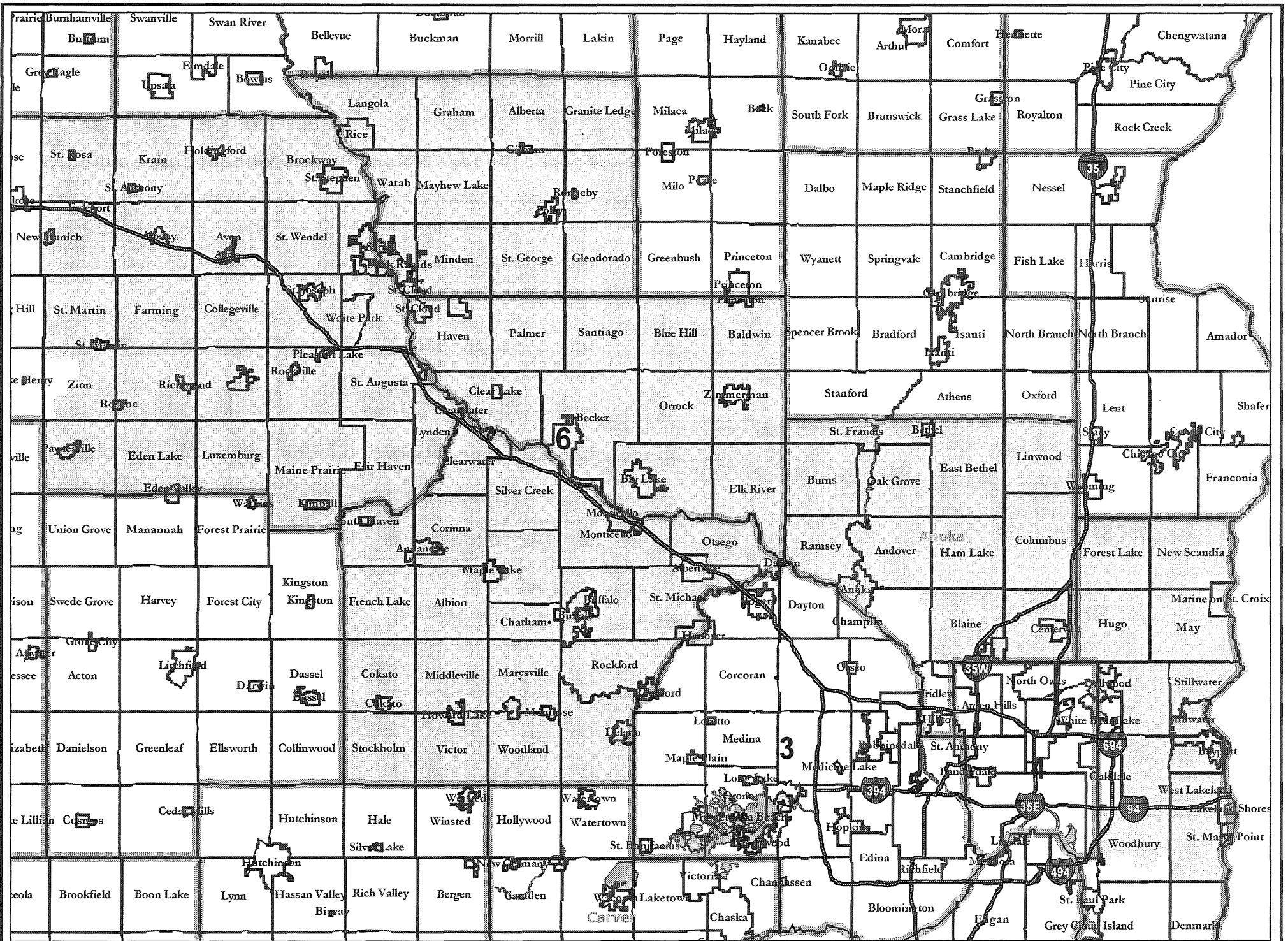


Congressional District 4

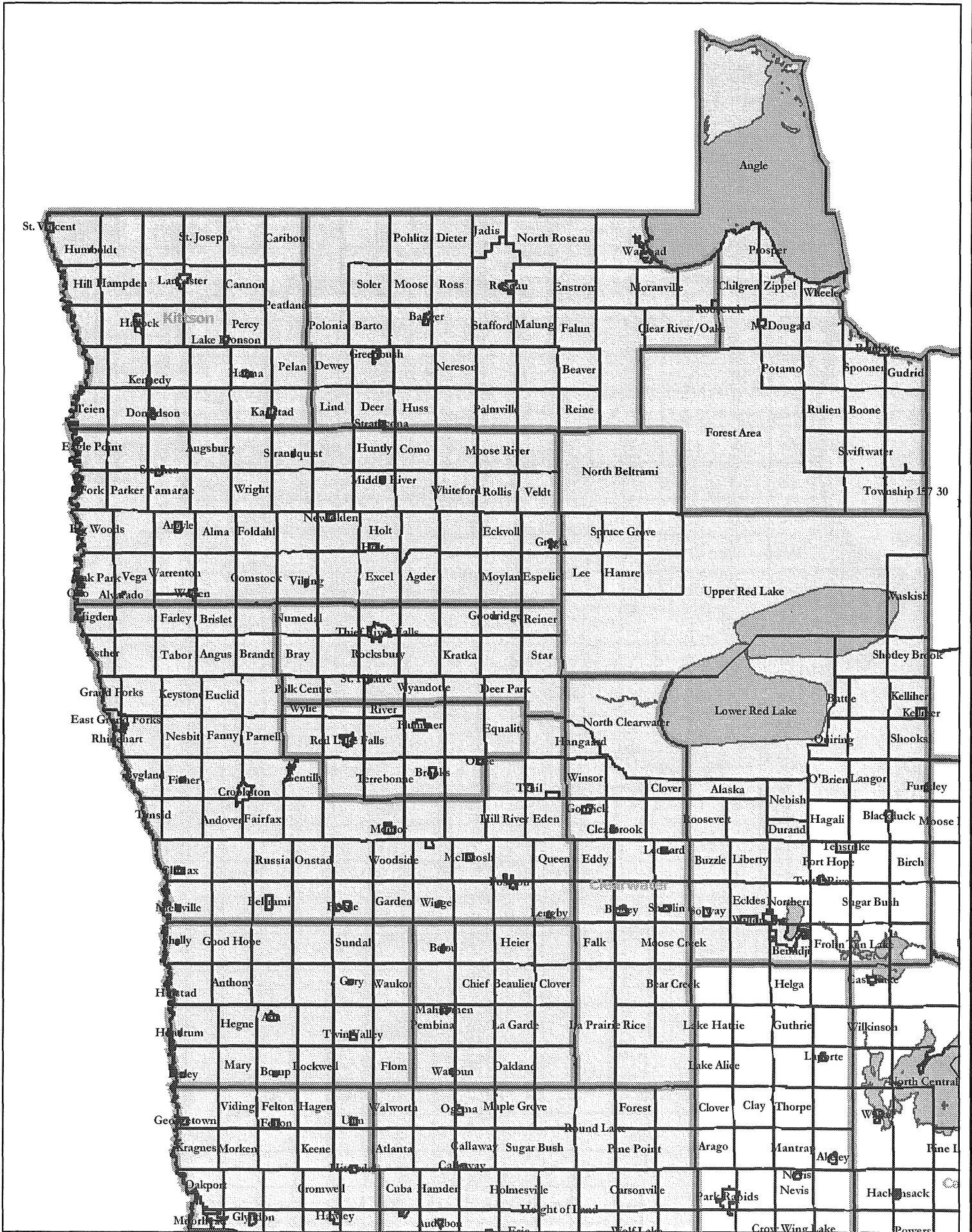


Congressional District 5

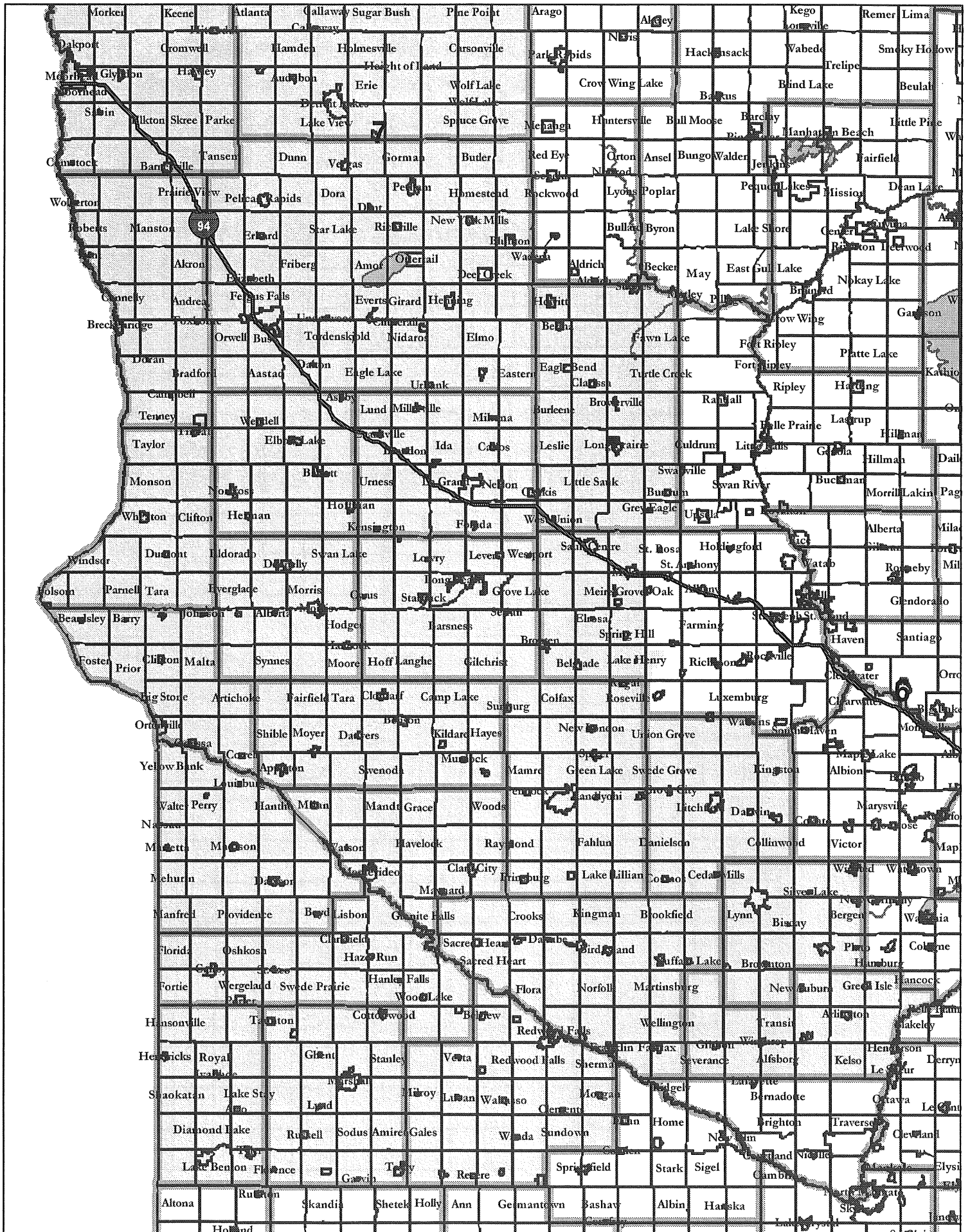




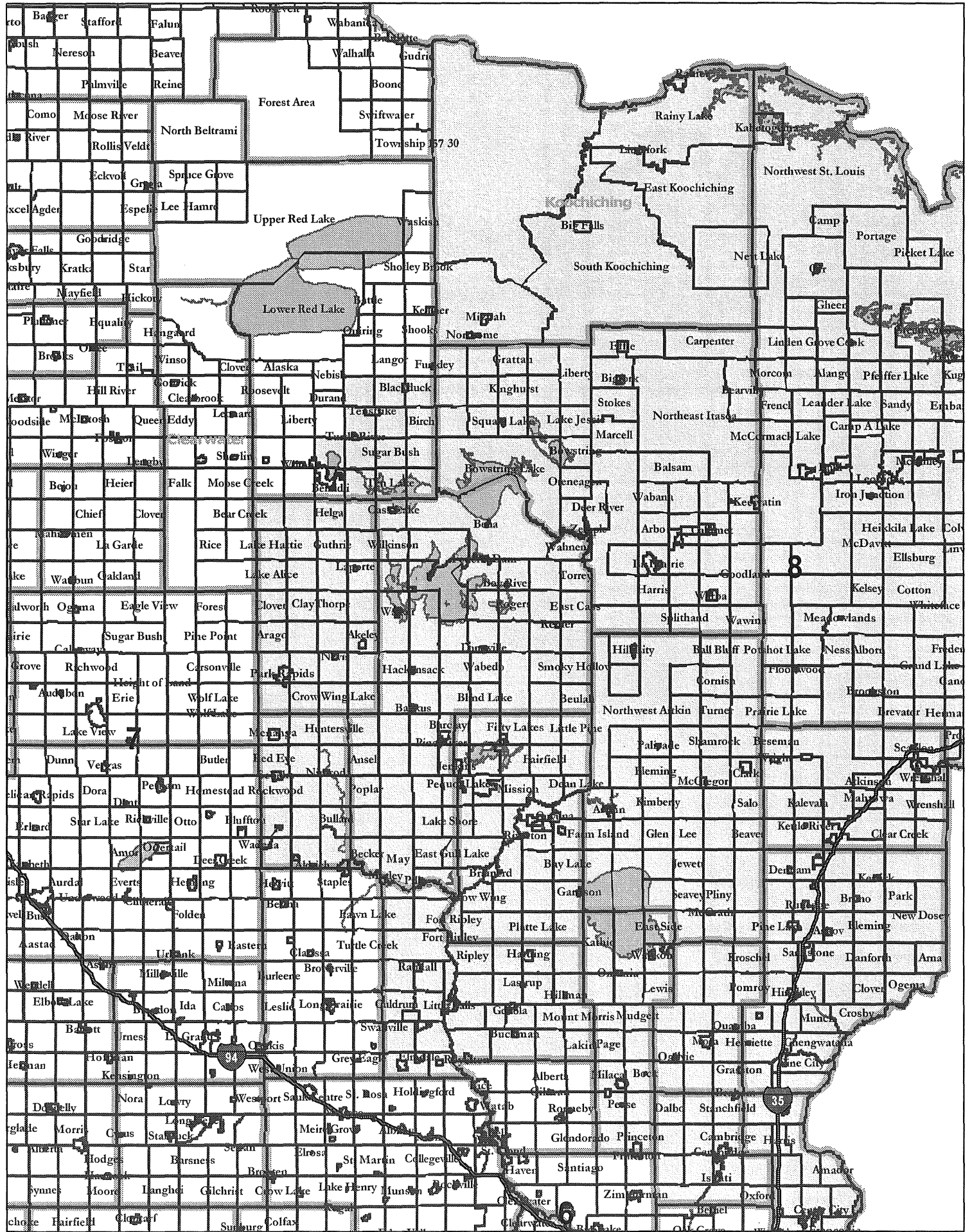
Congressional District 7 (North Portion)



Congressional District 7 (South Portion)



Congressional District 8 (West Portion)

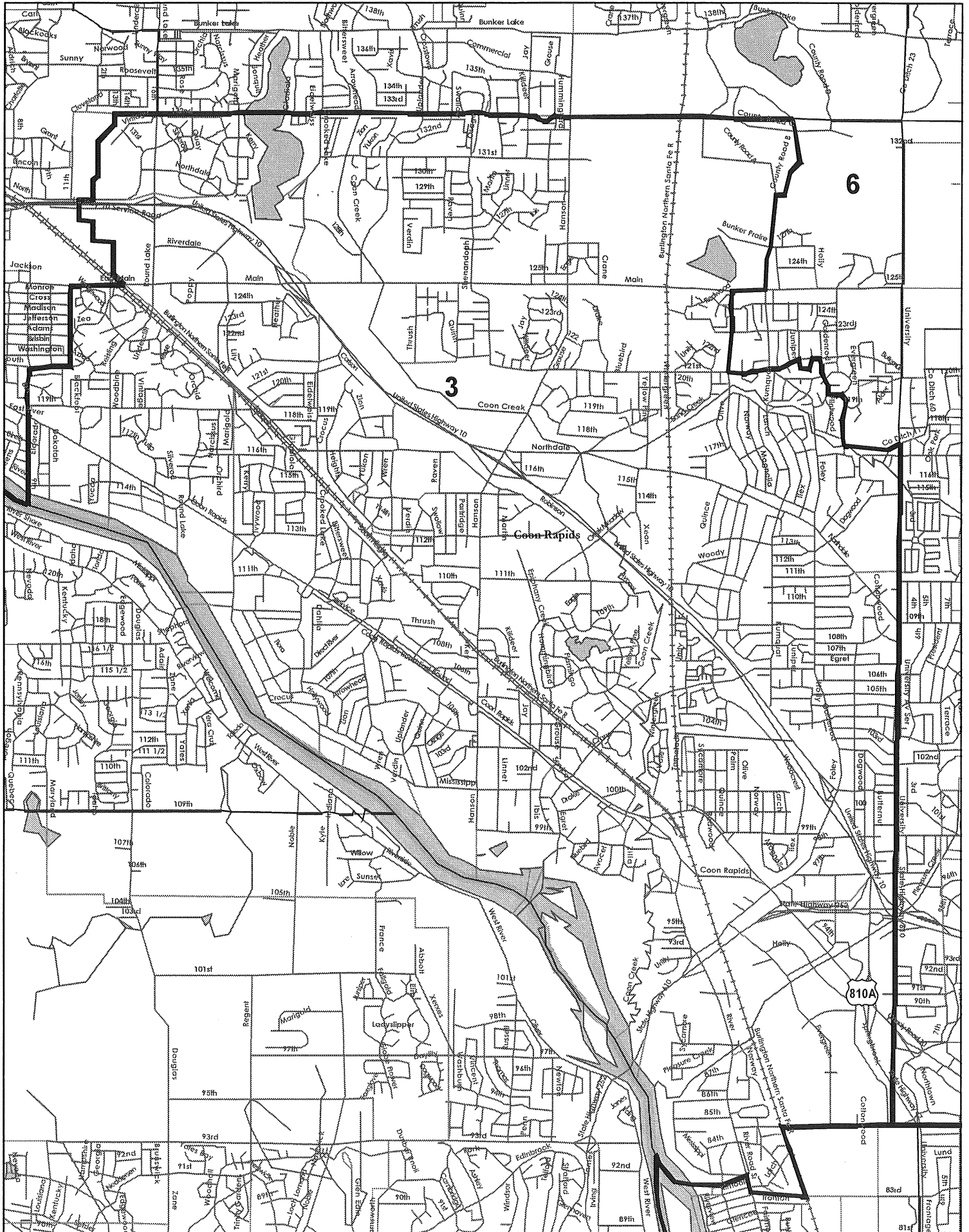


Cities and Towns

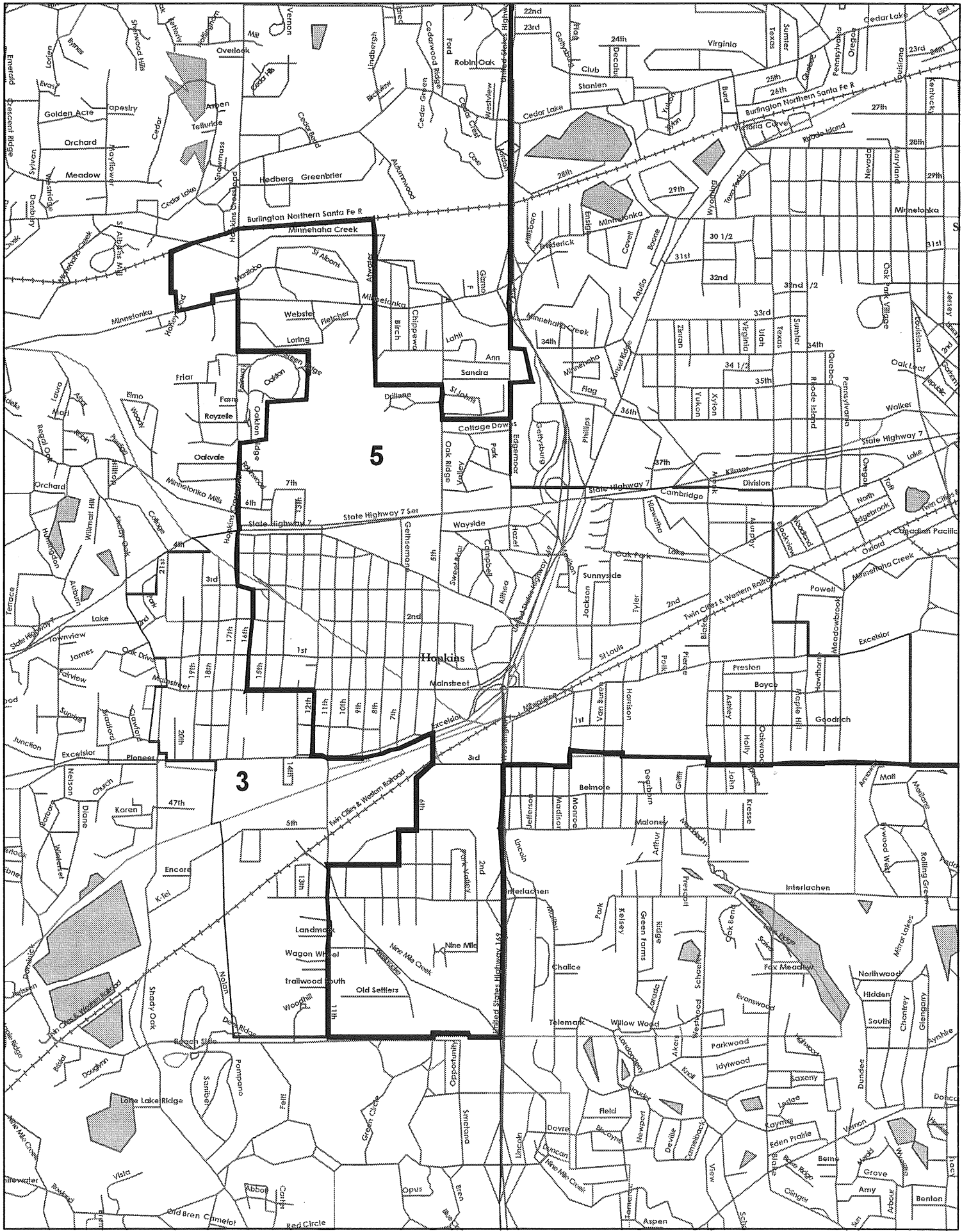
Split by 2002 Congressional

Boundary Lines

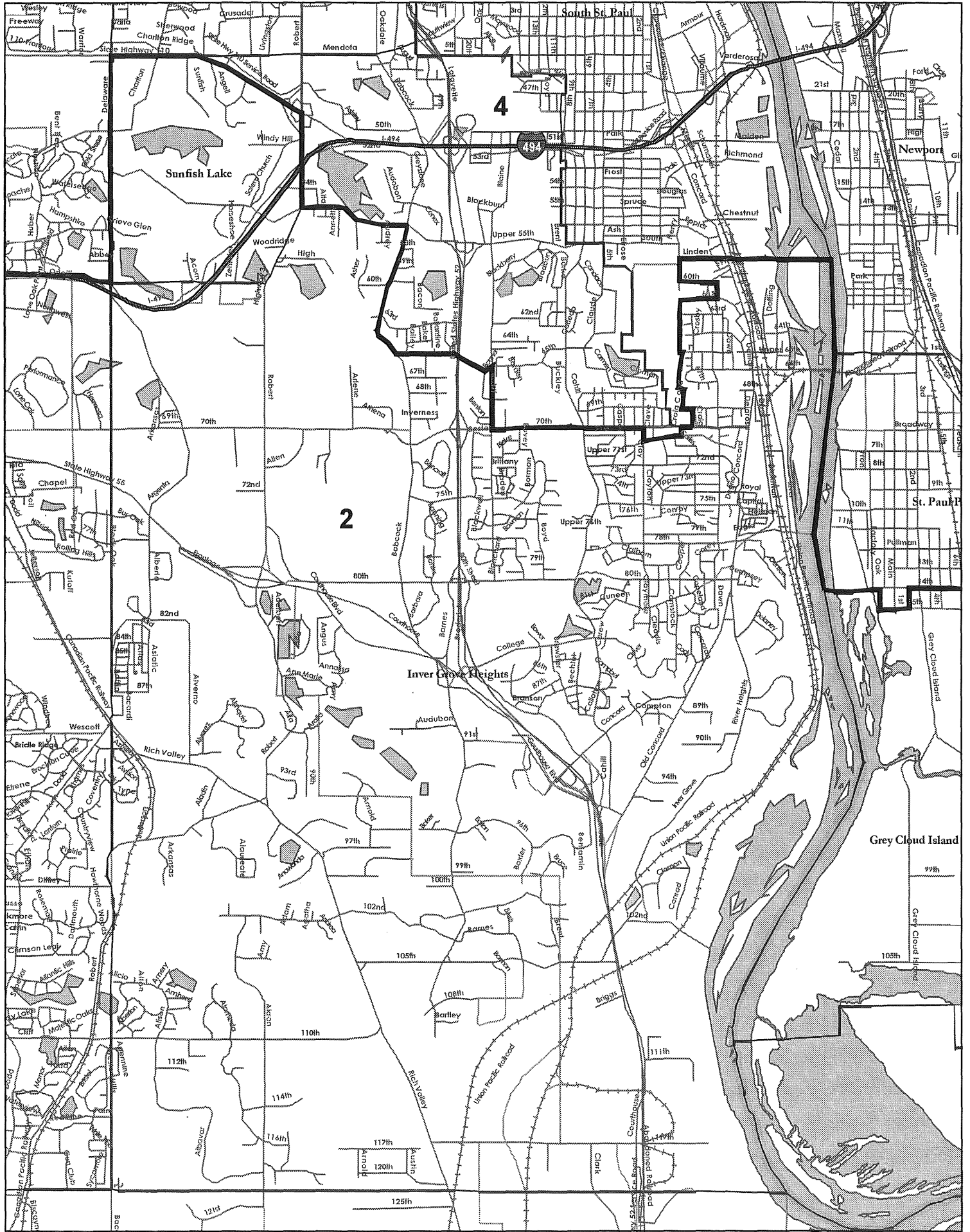
Coon Rapids Split 3 6



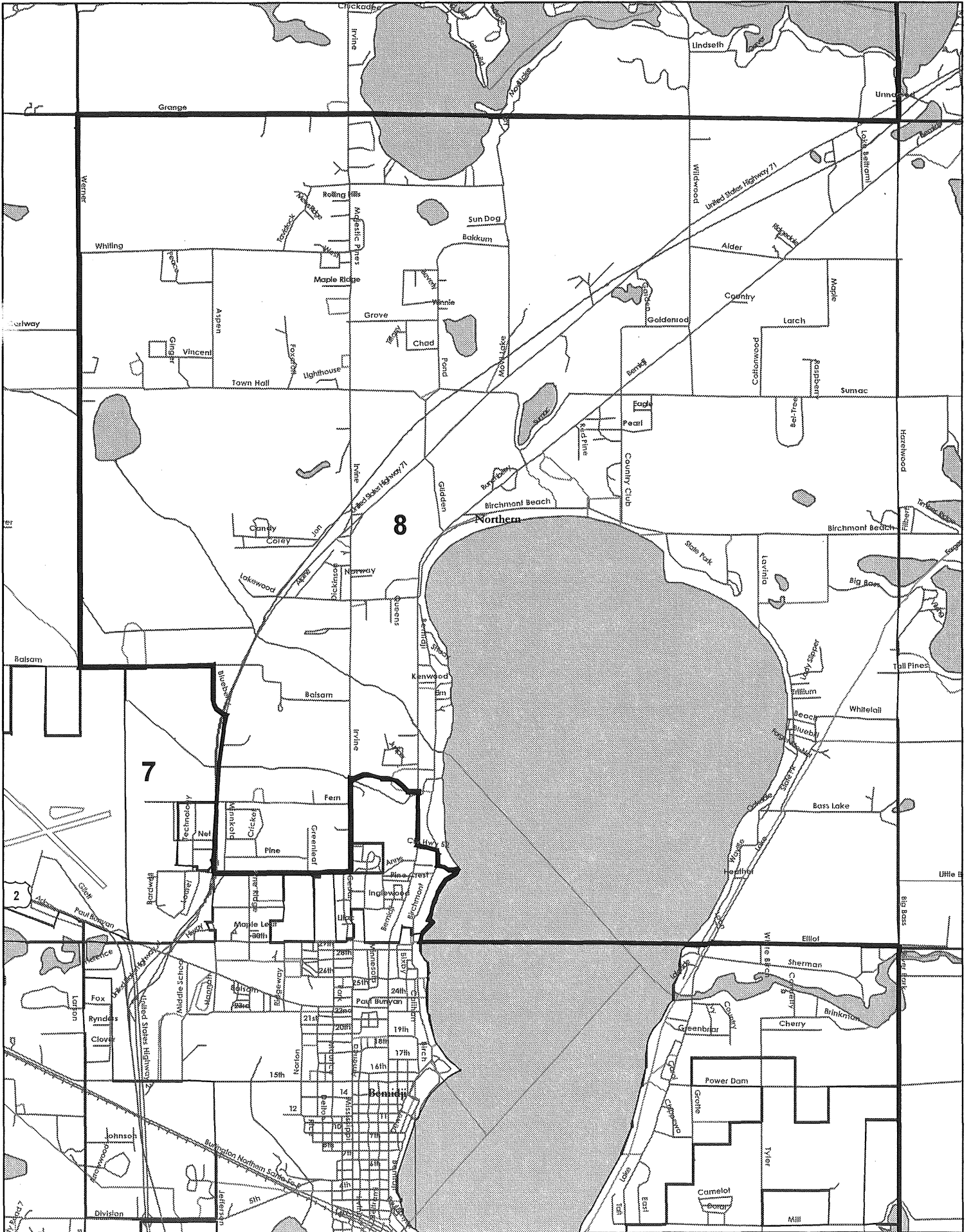
Hopkins Split 3 5



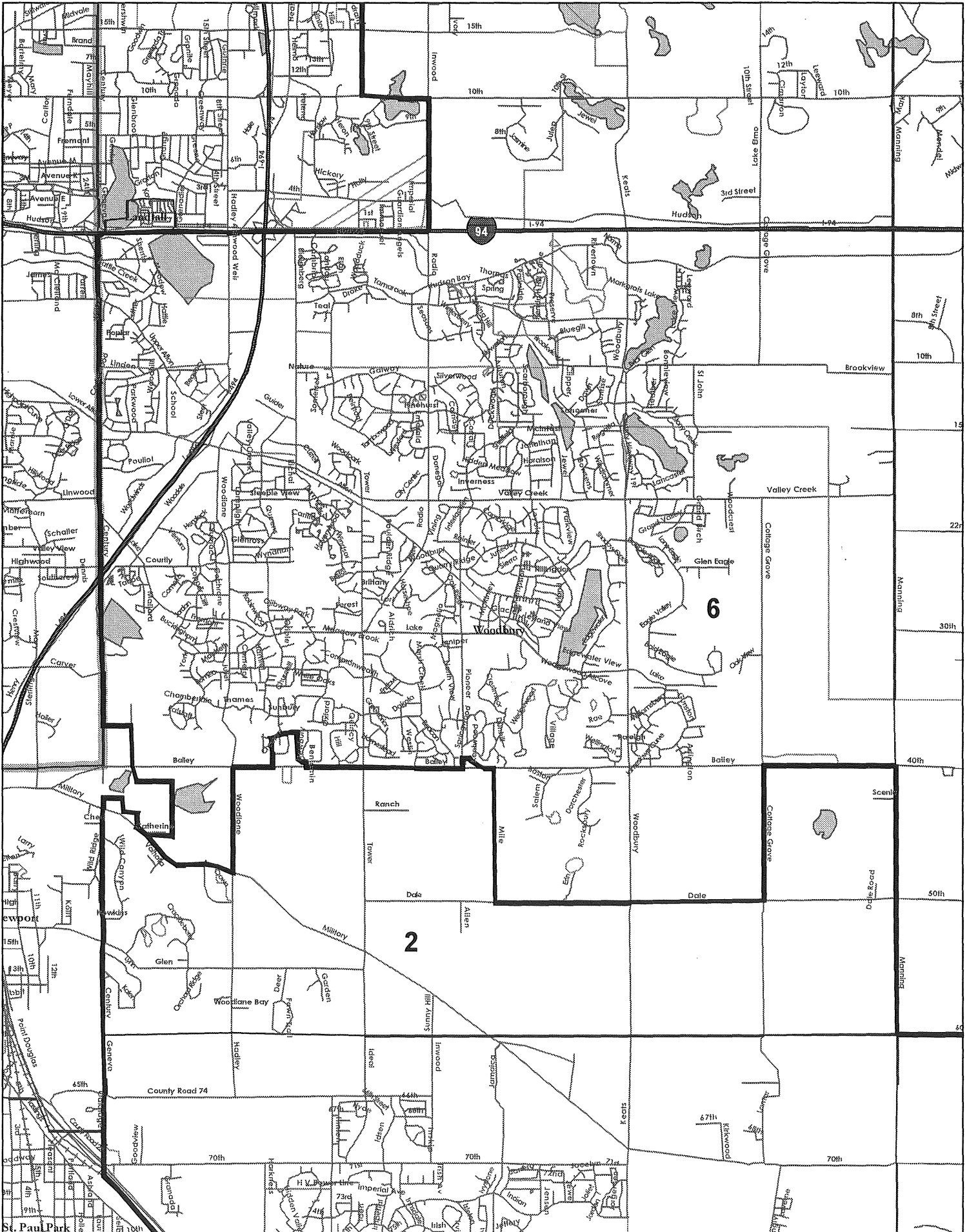
Inver Grove Heights Split 2 4



Northern Township Split 7 8



Woodbury Split 2 6



Zion Township Split 6 7

