

2002 Minnesota Airport Directory and Travel Guide

020310

LEGISLATIVE REFERENCE LIBRARY



3 0307 00000 0672

HE9813
.M6
M67x
2002



**Minnesota Department of Transportation
Office of Aeronautics**

222 East Plato Boulevard

Saint Paul, Minnesota 55107-1618

651-297-1600 | 800-657-3922 | www.mnaero.com



Minnesota Department of Transportation

Office of Aeronautics
222 East Plato Boulevard
St. Paul, MN 55107-1618

RECEIVED

APR 10 2002

Welcome fellow aviators!

LEGISLATIVE REFERENCE LIBRARY
STATE OFFICE BUILDING
ST PAUL, MINNESOTA

Minnesota's communities and aviation interest groups have worked in partnership with the Office of Aeronautics to provide some of the finest airport accommodations, navigational aids, and weather-access systems in the nation.


When flying within our borders, you are encouraged to utilize these facilities and the many resources available directly through our office. For example, we offer publications such as this directory and the state aeronautical chart, to facilitate your trip planning.

Minnesota offers a unique variety of events, attractions, and historical sites which you may choose to visit.

Enjoy the hospitality and benefits of flying in our state.

Raymond J Rought
Director

A handwritten signature in cursive script that reads 'Raymond J Rought'.



Don't be like a moth to a flame!

AVOID AIRSPACE CONFLICTS

Check NOTAMs for temporary flight restrictions

General aviation pilots are asked to stay five miles away from and 5,000 feet above all fires!

Even if no fire fighting aircraft are visible, general aviators should assume they are in the airspace around a fire.

General aviators are asked to avoid the immediate airspace around ALL fires. This will allow a safer environment for all emergency response aircraft.

Wildland fire aviators must perform their tasks in less than ideal conditions. Congested airspace, smoke, strong winds, power lines, radio towers, and the concentration needed to fly at low levels and hit their targets, are all part of the aerial firefighter's environment. Combine these conditions with general aviators flying to "check out the fire" and the results could easily be disastrous.

Aviation Safety Offices

U.S. Department of Agriculture

U.S.D.A. Forest Service
www.aviation.fs.fed.us

U.S. Department of the Interior

Office of Aircraft Services
www.oas.gov

Notice to Directory Users

The information contained in this directory was current as of November 1, 2001. Visit our web site at www.mnaero.com for the latest information.

Please inform us of corrections and/or additions that come to your attention while using this directory. Changes can be made by phone, fax, e-mail or by marking the affected page and mailing to:

Mn/DOT Office of Aeronautics

Attn: Jenny Bruett

222 East Plato Blvd.

St. Paul, MN 55107-1618

1-800-657-3922

FAX 651-297-5643

jenny.bruett@dot.state.mn.us

A replacement directory will be returned at no charge.

Thank you!

Customs Procedures

Prior to conducting international flights between the United States and Canada, pilots are encouraged to become familiar with applicable requirements pertaining to documents, flight planning and arrival notification, the transporting of articles, authorized airports, on-site inspection procedures, etc.

This information may be obtained from various sources, to include:

- Canada Customs—telephone 888-226-7277, Internet address—www.canada.gc.ca.
- Canada Flight Supplement and Canada Water Aerodrome Supplement—available from the Map Town Company, Calgary, Alberta. Telephone 877-921-6277 or 403-215-4058.
- U.S. Customs Service, Minneapolis, MN office, telephone 612-725-3690. General web site—www.customs.gov.
- Guide for Private Flyers and Know Before You Go—available from the Department of Treasury, U.S. Customs Service, Washington, D.C.

Substantial penalties may be imposed for failure to comply with customs and immigrations regulations.

Government Agencies

FAA

Minneapolis ARTCC651-463-5500
Enroute Air Traffic Control

Minneapolis Airports District Office612-713-4350
Airport Construction & Maintenance

Minneapolis Flight Standards District Office612-713-4211
Licensing of Airmen & Mechanics
Aircraft Certification
Accident Prevention Program
Air Carrier Operations

Princeton Automated Flight Service Station800-992-7433
Filing Flight Plans(800-WX-BRIEF)
Weather & Airport Information

National Transportation Safety Board (NTSB)630-377-8177
Accident Reporting
Investigation

Metropolitan Airports Commission612-726-8100

Other Aeronautics Offices

Illinois Department of Transportation217-785-8223
Iowa Department of Transportation515-239-1659
North Dakota Aeronautics Commission701-328-9650
South Dakota Aeronautics Commission605-773-3862
Wisconsin Department of Transportation608-266-3351

Mn/DOT Office Of Aeronautics

General Information800-657-3922, 651-297-1600
Aircraft Registration651-296-2353
Safety Seminars651-297-4270
MnWAS651-296-7285

Individual airport numbers are listed on their respective page.

Automated Weather Observing Systems (AWOS) & Automated Surface Observation Systems (ASOS)

Airport	Facility/Frequency	Phone Number
Aitkin.....	VHF 118.675.....	218-927-2101
Albert Lea.....	VOR 109.8.....	507-377-1583
Alexandria.....	VHF 118.375.....	320-763-7174
Appleton.....	NDB 356.....	320-289-1265
Austin.....	VHF 119.025.....	507-433-6667
Baudette.....	VHF 126.775.....	218-634-3080
Bemidji.....	VHF 119.275.....	218-759-2501
Bemidji SPB.....	VHF 119.275.....	218-759-2501
Benson.....	NDB 239.....	320-843-3242
Bigfork.....	NDB 345.....	218-743-3289
Brainerd.....	VHF 126.775.....	218-828-3314
Cambridge.....	VHF 121.125.....	763-689-9562
Cloquet.....	VHF 118.525.....	218-879-0783
Cook.....	VHF 118.175.....	218-666-2539
Crane Lake.....	NDB 385.....	218-993-2467
Crookston.....	NDB 400.....	218-281-3018
Detroit Lakes.....	VOR 111.2.....	218-847-8626
Dodge Center.....	VHF 119.075.....	507-374-6369
Duluth Int'l.....		218-723-8340
Duluth Sky Harbor.....	VHF 119.275.....	218-720-4886
Ely.....	VHF 132.025.....	218-365-3814
Eveleth.....	VOR 108.2.....	218-744-2369
Eveleth SPB.....	VOR 108.2.....	218-744-2369
Fairmont.....	VOR 110.2.....	507-238-1562
Faribault.....	VOR 111.2.....	507-332-2505
Fergus Falls.....	VOR 110.4.....	218-736-7216
Fosston.....	NDB 224.....	218-435-6448
Glencoe.....	NDB 407.....	320-864-5830
Glenwood.....	NDB 346.....	320-634-5660
Grand Marais.....	VHF 119.925.....	218-387-1971
Grand Marais SPB.....	VHF 119.925.....	218-387-1971
Grand Rapids.....	VOR 111.4.....	218-326-8337
Hallock.....	VHF 126.475.....	218-843-2415
Hibbing.....	VHF 126.425.....	218-263-8384
Hutchinson.....	VHF 118.525.....	320-587-3343
International Falls.....	VHF 120.0.....	218-285-2996
International Falls SPB.....	VHF 120.0.....	218-285-2996
Jackson.....	NDB 353.....	507-847-5810
Litchfield.....	VOR 109.0.....	320-693-6456
Little Falls.....	NDB 359.....	320-632-6791
Longville.....	NDB 392.....	218-363-3347
Madison.....	NDB 341.....	320-598-3863
Mankato.....	VOR 110.8.....	507-625-3726
Maple Lake.....	VHF 128.325.....	320-963-3300
Marshall.....	VOR 111.0.....	507-532-5269
Minneapolis-MIC.....		763-531-2343
Minneapolis-LVN.....	VOR 115.7.....	952-469-5850
Minneapolis-MSP.....		612-725-0939
Minneapolis-FCM.....		952-941-4156
Minneapolis-ANE.....	VHF 120.625.....	763-780-9025

Airport	Facility/Frequency	Phone Number
Montevideo.....	VOR 111.6.....	320-269-5830
Moorhead.....	VHF 120.0.....	218-287-5049
Moose Lake.....	NDB 362.....	218-485-5199
Mora.....	NDB 327.....	320-679-1629
Morris.....	VOR 109.6.....	320-589-1303
New Ulm.....	VHF 118.325.....	507-359-1656
Olivia.....	VHF 119.275.....	320-523-5924
Orr.....	VHF 118.325.....	218-757-3169
Ortonville.....	NDB 332.....	320-839-2363
Owatonna.....	VHF 128.325.....	507-455-0642
Park Rapids.....	VOR 110.6.....	218-732-0920
Pine River.....	VHF 118.525.....	218-587-3420
Pipestone.....	VHF 118.375.....	507-825-6895
Princeton.....	VHF 119.025.....	763-389-0615
Red Wing.....	VHF 119.250.....	715-594-3763
Redwood Falls.....	VHF 126.575.....	507-644-3564
Rochester.....	507-285-0298
Roseau.....	VOR 108.8.....	218-463-1803
Rush City.....	NDB 282.....	320-358-3339
St. Cloud.....	VOR 112.1.....	320-240-8781
St. James.....	NDB 260.....	507-375-7105
St. Paul-STP.....	651-298-1410
Silver Bay.....	NDB 350.....	218-226-3537
South St. Paul.....	NDB 400.....	651-457-8120
Staples.....	VHF 118.325.....	218-894-3666
Thief River Falls.....	VOR 108.4.....	218-681-1918
Two Harbors.....	VHF 119.325.....	218-834-6591
Wadena.....	VHF 128.325.....	218-631-7774
Warroad.....	VHF 119.925.....	218-386-1813
Waskish.....	VHF 124.175.....	218-647-8415
Wheaton.....	NDB 326.....	320-563-4975
Willmar.....	VOR 113.7.....	320-235-8287
Windom.....	VHF 118.525.....	507-831-1833
Winona.....	VOR 111.4.....	507-453-2991
Worthington.....	VOR 110.6.....	507-376-9441

The State of Minnesota, Office of Aeronautics, Navigation Systems Section has installed Automated Weather Observation Systems (AWOS) or Automated Surface Observation Systems (ASOS) at the locations listed above. The equipment, installation, and maintenance of these systems is funded entirely by this office.

From an optimum location on the airport, the AWOS or ASOS measures wind direction and speed, visibility, sky condition, temperature, dew point, and barometric pressure which is converted into an altimeter setting. Current weather information can be obtained by telephoning the AWOS or ASOS site. A computer generated voice relays up-to-the-minute observations.

The AWOS data is visually displayed on a remote computer monitor at the airport, and is simultaneously broadcast over the local radio navigation aid or a VHF transmitter for in-flight use. Data is gathered in 20-minute intervals from each AWOS site (ASOS data is gathered hourly with specials) and distributed nationally over an FAA NADIN computer network, allowing these reports to become available through computer weather systems such as MnWAS.

Where installed, the AWOS or ASOS is an official weather reporting source, and is approved for FAR Part 121 and 135 Operations without restriction in that regard. If you have any questions regarding the AWOS, please contact Bob Milton at 651-296-9250.

Minnesota Weather Access System (MnWAS)

The Mn/DOT, Office of Aeronautics in cooperation with DTN & DTN Kavouras, provides a computer weather access program that offers textual data, graphic displays, and flight planning capability at airports throughout our State.

This is now available at the following locations:

Aitkin	Fairmont	Marshall	Roseau
Albert Lea	Faribault	Minneapolis-MIC	Rush City
Alexandria	Fergus Falls	Minneapolis-LVN	St. Cloud
Austin	Fosston	Minneapolis-MSP	St. James
Baudette	Glencoe	Minneapolis-ANE	St. Paul-21D
Bemidji	Glenwood	Minneapolis-FCM	St. Paul-STP
Benson	Grand Marais	Moorhead	Sauk Centre
Blue Earth	Granite Falls	Montevideo	South St. Paul
Brainerd	Hallock	Mora	Stanton
Buffalo	Hibbing	Morris	Staples
Cambridge	Hutchinson	Nary	Starbuck
Cloquet	International Falls	New Ulm	Thief River Falls
Cook	Jackson	Olivia	Two Harbors
Crane Lake	Lino Lakes	Orr	Wadena
Crookston	Litchfield	Ortonville	Warroad
Detroit Lakes	Little Falls	Owatonna	Waseca
Dodge Center	Long Prairie	Park Rapids	Wells
Duluth Int'l	Longville	Pipetone	Willmar
Duluth Sky Harbor	Madison	Red Wing	Windom
Ely	Mankato	Redwood Falls	Winona
Eveleth	Maple Lake	Rochester	Worthington

Home User Program

Recent changes to the MnWAS have made it possible to access weather data and utilize flight planning features through the Internet. Simply call up the Office of Aeronautics web site at www.mnaero.com, then select "Weather", for this program.

For additional information or questions regarding MnWAS or the Home User Program, contact the Office of Aeronautics at 651-297-1600 or 800-657-3922.

Inquiries pertaining to operational or equipment problems at airport-based computer weather sites should be directed to DTN at 800-610-0777.

Control Towers

Airport	Hours of Operation (Local Time)	Frequencies				Phone
		ATIS	App Cont	Tower	Ground	
Duluth Int'l	24 Hours	124.1	125.45	118.3	121.9	218-722-7326
Fargo	24 Hours	124.5	120.4 127.7	133.8	121.9	701-235-8894
Mpls Anoka	0700-2100 CST 0700-2200 CDT	120.625	126.5	126.05	121.85	763-717-3045
Mpls Crystal	0700-2100 CST 0700-2200 CDT	125.7	126.5	120.7	121.6	763-537-9161
Mpls Flying Cloud	0700-2100 CST 0700-2200 CDT	124.9	125.0	118.1 125.2	121.7	952-941-1188
Mpls/St. Paul International	24 Hours	135.35 ARR* 120.8 DEP	119.3 N or E 126.95 S or W	126.7 123.95	121.9 S 121.8 N 125.75 W	612-726-9086
Rochester	0500-2300	120.5	119.8 SW 119.2 NE	118.3	121.9	507-289-3198
St. Paul Downtown	0600-2200 M-F 0700-2200 S-S	118.35	121.2	119.1	121.675	651-312-8840
Sioux Falls	0500-2400	126.6	125.8 126.9	118.3	121.9	605-338-4841
LaCrosse	0600-2100	124.95	Mpls Ctr 128.6	118.45	121.8	608-783-0202

*Minneapolis ATIS is also available by phone at 612-726-9240.

Partial Index

For locating airports whose names differ from that of the associated city.

FOR	SEE
Airlake Airport	Minneapolis
Anoka County-Blaine-Janes Field	Minneapolis
A.R.S. Sport Strip	Belle Plaine
Birch Lake Seaplane Base	Deerwood
Chisholm-Hibbing Municipal Airport.....	Hibbing
Crystal Airport.....	Minneapolis
Falls International Airport.....	International Falls
Fillmore County Airport.....	Preston
Fleming Field	South St. Paul
Flying A Airport	Chatfield
Flying Cloud Airport.....	Minneapolis
Houston County Airport.....	Caledonia
Isador Iverson Airport.....	McGregor
Jolly Fisherman Seaplane Base.....	Waubun
Kapaun-Wilson Airport	Graceville
Lake Elmo Airport	St. Paul
Leaders Clear Lake Airport.....	Clear Lake
Mal's Seaplane Base.....	Deerwood
Marty's Tranquility Seaplane Base	Prior Lake
Moberg Air Base (Seaplane Base).....	Bemidji
Morey's Airport	Motley
Norman County-Ada-Twin Valley Airport	Ada
North Country Seaplane Base	Duluth
Piney-Pinecreek Border Airport.....	Pinecreek
Pine Beach Seaplane Base	Side Lake
Richard B. Helgeson Airport.....	Two Harbors
Scott's Seaplane Base.....	Crane Lake
Sky Harbor Airport & Seaplane Base.....	Duluth
Sky Harbor Seaplane Base.....	Eveleth
Surfside Seaplane Base	Lino Lakes
Whippoorwill Seaplane Base	Park Rapids
Wipline Seaplane Base.....	Inver Grove Heights

Airport Identifiers By City

Ident.	City	Airport Name
D00.....	Ada/Twin Valley.....	Ada/Twin Valley - Norman County
AIT.....	Aitkin.....	Aitkin Municipal - Steve Kurtz Field
AEL.....	Albert Lea.....	Albert Lea Municipal
AXN.....	Alexandria.....	Alexandria Municipal - Chandler Field
AQP.....	Appleton.....	Appleton Municipal
AUM.....	Austin.....	Austin Municipal
7Y3.....	Backus.....	Backus Municipal
7Y4.....	Bagley.....	Bagley Municipal
BDE.....	Baudette.....	Baudette International
BDE.....	Baudette.....	Baudette International
7Y7.....	Belle Plaine.....	A.R.S. Sport Strip
BJI.....	Bemidji.....	Bemidji-Beltrami County
96M.....	Bemidji.....	Moberg Air Base Seaplane Base
BBB.....	Benson.....	Benson Municipal
7Y9.....	Big Falls.....	Big Falls Municipal
FOZ.....	Bigfork.....	Bigfork Municipal
SBU.....	Blue Earth.....	Blue Earth Municipal
9Y0.....	Bowstring.....	Bowstring
BRD.....	Brainerd.....	Brainerd-Crow Wing County Regional
6D1.....	Brooten.....	Brooten Municipal
8Y2.....	Buffalo.....	Buffalo Municipal
CHU.....	Caledonia.....	Caledonia - Houston County
CBG.....	Cambridge.....	Cambridge Municipal
27D.....	Canby.....	Canby Municipal - Myers Field
2C4.....	Chatfield.....	Flying A
8Y5.....	Clarissa.....	Clarissa Municipal
8Y6.....	Clear Lake.....	Leaders Clear Lake
COQ.....	Cloquet.....	Cloquet-Carlton County
CQM.....	Cook.....	Cook Municipal
CDD.....	Crane Lake.....	Scotts Seaplane Base
CKN.....	Crookston.....	Crookston Municipal - Kirkwood Field
M69.....	Deerwood.....	Birch Lake Seaplane Base
M14.....	Deerwood.....	Mal's Seaplane Base
DTL.....	Detroit Lakes.....	Detroit Lakes Municipal
TOB.....	Dodge Center.....	Dodge Center Municipal
DLH.....	Duluth.....	Duluth International
9M0.....	Duluth.....	North Country Seaplane Base
DYT.....	Duluth.....	Duluth Sky Harbor
DYT.....	Duluth.....	Duluth Sky Harbor
9Y2.....	East Gull Lake.....	East Gull Lake
Y63.....	Elbow Lake.....	Elbow Lake Municipal
ELO.....	Ely.....	Ely Municipal
MN41.....	Ely.....	Ely Customs Dock
EVM.....	Eveleth.....	Eveleth-Virginia Municipal
9Y5.....	Eveleth.....	Sky Harbor Seaplane Base
FRM.....	Fairmont.....	Fairmont Municipal
FBL.....	Faribault.....	Faribault Municipal
FFM.....	Fergus Falls.....	Fergus Falls Municipal-Einar Mickelson Fld
D14.....	Fertile.....	Fertile Municipal
25D.....	Forest Lake.....	Forest Lake
FSE.....	Fosston.....	Fosston Municipal
GYL.....	Glencoe.....	Glencoe Municipal-Vernon Perschau Field

Ident.	City	Airport Name
GHW	Glenwood	Glenwood Municipal
00Y	Graceville	Graceville - Kaupaun-Wilson
CKC	Grand Marais	Grand Marais-Cook County
0G5	Grand Marais	Grand Marais-Cook County Seaplane Base
GPZ	Grand Rapids	Grand Rapids/Itasca Co-Gordon Newstrom Fld
1G2	Granite Falls	Granite Falls Muni/Lenzen-Roe Memorial Fld
HCO	Hallock	Hallock Municipal
04Y	Hawley	Hawley Municipal
1D6	Hector	Hector Municipal
05Y	Henning	Henning Municipal
06Y	Herman	Herman Municipal
HIB	Hibbing	Chisholm-Hibbing Municipal
07Y	Hill City	Hill City-Quadna Mountain
HCD	Hutchinson	Hutchinson Municipal-Butler Field
INL	International Falls	Falls International
09I	International Falls	International Falls Seaplane Base
09Y	Inver Grove Heights	Wipline Seaplane Base
MJQ	Jackson	Jackson Municipal
23D	Karlstad	Karlstad Municipal
12Y	Le Sueur	Le Sueur Municipal
8Y4	Lino Lakes	Surfside Seaplane Base
LJF	Litchfield	Litchfield Municipal
LXL	Little Falls	Little Falls-Morrison County
13Y	Littlefork	Littlefork Municipal-Hanover
14Y	Long Prairie	Long Prairie Airport - Todd Field
XVG	Longville	Longville Municipal
D19	Luverne	Luverne Municipal-Quentin Aanenson
DXX	Madison	Madison/Lac Qui Parle-Bud Frye Field
3N8	Mahnomen	Mahnomen County
MKT	Mankato	Mankato Regional-Sohler Field
MGG	Maple Lake	Maple Lake Municipal
MGG	Maple Lake	Maple Lake Municipal
MML	Marshall	Marshall Municipal-Ryan Field
17Y	Mc Gregor	McGregor - Isedor Iverson
18Y	Milaca	Milaca Municipal
FCM	Minneapolis	Flying Cloud
ANE	Minneapolis	Anoka County/Blaine - Janes Field
MSP	Minneapolis	Minneapolis-St. Paul Int'l
LVN	Minneapolis	Airlake
MIC	Minneapolis	Crystal
MVE	Montevideo	Montevideo-Chippewa County
JKJ	Moorhead	Moorhead Municipal
MZH	Moose Lake	Moose Lake-Carlton County
JMR	Mora	Mora Municipal
MOX	Morris	Morris Municipal
22Y	Motley	Morey's
23Y	Murdock	Murdock Municipal
5C3	Nary	Nary National-Shefland Field
ULM	New Ulm	New Ulm Municipal
25Y	New York Mills	New York Mills Municipal
43Y	Northome	Northome Municipal
OVL	Olivia	Olivia Regional
ORB	Orr	Orr Regional
VVV	Ortonville	Ortonville Municipal-Martinson Field

Ident.	City	Airport Name
OWA	Owatonna	Owatonna Degner Regional
4MN6	Park Rapids	Whippoorwill Seaplane Base
PKD	Park Rapids	Park Rapids Municipal
47Y	Pelican Rapids	Pelican Rapids Municipal-Lyon's Field
16D	Perham	Perham Municipal
PWC	Pine River	Pine River Regional
48Y	Pinecreek	Piney-Pinecreek Border
PQN	Pipestone	Pipestone Municipal
49Y	Preston	Preston - Fillmore County
PNM	Princeton	Princeton Municipal
45D	Prior Lake	Marty's Tranquility Base Seaplane Base
D81	Red Lake Falls	Red Lake Falls Municipal
RGK	Red Wing	Red Wing Regional
RWF	Redwood Falls	Redwood Falls Municipal
52Y	Remer	Remer Municipal
RST	Rochester	Rochester International
ROX	Roseau	Roseau Municipal-Rudy Billberg Field
ROS	Rush City	Rush City Regional
55Y	Rushford	Rushford Municipal
D39	Sauk Centre	Sauk Centre Municipal
	Side Lake	Pine Beach Seaplane Base
BFW	Silver Bay	Silver Bay Municipal
60Y	Slayton	Slayton Municipal
Y58	Sleepy Eye	Sleepy Eye Municipal
SGS	South St. Paul	South St. Paul Municipal-Fleming Field
D42	Springfield	Springfield Municipal
STC	St. Cloud	St. Cloud Regional
JYG	St. James	St. James Municipal
STP	St. Paul	St. Paul Downtown-Holman Field
21D	St. Paul	Lake Elmo
SYN	Stanton	Stanton Airfield
SAZ	Staples	Staples Municipal
D32	Starbuck	Starbuck Municipal
D41	Stephen	Stephen Municipal
TVF	Thief River Falls	Thief River Falls Regional
12D	Tower	Tower Municipal
12D	Tower	Tower Municipal
Y68	Tracy	Tracy Municipal
TWM	Two Harbors	Two Harbors - Richard B. Helgeson
63Y	Tyler	Tyler Municipal
ADC	Wadena	Wadena Municipal
Y49	Walker	Walker Municipal
D37	Warren	Warren Municipal
RRT	Warroad	Warroad International-Swede Carlson Field
ACQ	Waseca	Waseca Municipal
VWU	Waskish	Waskish Municipal
M49	Waubun	Jolly Fisherman Seaplane Base
68Y	Wells	Wells Municipal
ETH	Wheaton	Wheaton Municipal
ILL	Willmar	Willmar Municipal-John L. Rice Field
MWM	Windom	Windom Municipal
ONA	Winona	Winona Municipal-Max Conrad Field
10D	Winsted	Winsted Municipal
OTG	Worthington	Worthington Municipal

Airport Identifiers By Code

Ident.	City	Airport Name
.....	Side Lake	Pine Beach Seaplane Base
00Y	Graceville	Graceville - Kaupaun-Wilson
04Y	Hawley	Hawley Municipal
05Y	Henning	Henning Municipal
06Y	Herman	Herman Municipal
07Y	Hill City	Hill City-Quadna Mountain
09I	International Falls	International Falls Seaplane Base
09Y	Inver Grove Heights	Wipline Seaplane Base
0G5	Grand Marais	Grand Marais-Cook County Seaplane Base
10D	Winsted	Winsted Municipal
12D	Tower	Tower Municipal
12D	Tower	Tower Municipal
12Y	Le Sueur	Le Sueur Municipal
13Y	Littlefork	Littlefork Municipal-Hanover
14Y	Long Prairie	Long Prairie Airport - Todd Field
16D	Perham	Perham Municipal
17Y	Mc Gregor	McGregor - Isedor Iverson
18Y	Milaca	Milaca Municipal
1D6	Hector	Hector Municipal
1G2	Granite Falls	Granite Falls Muni/Lenzen-Roe Memorial Fld
21D	St. Paul	Lake Elmo
22Y	Motley	Morey's
23D	Karlstad	Karlstad Municipal
23Y	Murdock	Murdock Municipal
25D	Forest Lake	Forest Lake
25Y	New York Mills	New York Mills Municipal
27D	Canby	Canby Municipal - Myers Field
2C4	Chatfield	Flying A
3N8	Mahnomen	Mahnomen County
43Y	Northome	Northome Municipal
45D	Prior Lake	Marty's Tranquility Base Seaplane Base
47Y	Pelican Rapids	Pelican Rapids Municipal-Lyon's Field
48Y	Pinecreek	Piney-Pinecreek Border
49Y	Preston	Preston - Fillmore County
4MN6	Park Rapids	Whippoorwill Seaplane Base
52Y	Remer	Remer Municipal
55Y	Rushford	Rushford Municipal
5C3	Nary	Nary National-Shefland Field
60Y	Slayton	Slayton Municipal
63Y	Tyler	Tyler Municipal
68Y	Wells	Wells Municipal
6D1	Brooten	Brooten Municipal
7Y3	Backus	Backus Municipal
7Y4	Bagley	Bagley Municipal
7Y7	Belle Plaine	A.R.S. Sport Strip
7Y9	Big Falls	Big Falls Municipal
8Y2	Buffalo	Buffalo Municipal
8Y4	Lino Lakes	Surfside Seaplane Base
8Y5	Clarissa	Clarissa Municipal
8Y6	Clear Lake	Leaders Clear Lake
9Y0	Bowstring	Bowstring
96M	Bemidji	Moberg Air Base Seaplane Base
9M0	Duluth	North Country Seaplane Base
9Y2	East Gull Lake	East Gull Lake

Ident.	City	Airport Name
9Y5	Eveleth	Sky Harbor Seaplane Base
ACQ	Waseca	Waseca Municipal
ADC	Wadena	Wadena Municipal
AEL	Albert Lea	Albert Lea Municipal
AIT	Aitkin	Aitkin Municipal - Steve Kurtz Field
ANE	Minneapolis	Anoka County/Blaine - Janes Field
AQP	Appleton	Appleton Municipal
AUM	Austin	Austin Municipal
AXN	Alexandria	Alexandria Municipal - Chandler Field
BBB	Benson	Benson Municipal
BDE	Baudette	Baudette International
BDE	Baudette	Baudette International
BFW	Silver Bay	Silver Bay Municipal
BJI	Bemidji	Bemidji-Beltrami County
BRD	Brainerd	Brainerd-Crow Wing County Regional
CBG	Cambridge	Cambridge Municipal
CDD	Crane Lake	Scotts Seaplane Base
CHU	Caledonia	Caledonia - Houston County
CKC	Grand Marais	Grand Marais-Cook County
CKN	Crookston	Crookston Municipal - Kirkwood Field
COQ	Cloquet	Cloquet-Carlton County
CQM	Cook	Cook Municipal
D00	Ada/Twin Valley	Ada/Twin Valley - Norman County
D14	Fertile	Fertile Municipal
D19	Luverne	Luverne Municipal-Quentin Aanenson
D32	Starbuck	Starbuck Municipal
D37	Warren	Warren Municipal
D39	Sauk Centre	Sauk Centre Municipal
D41	Stephen	Stephen Municipal
D42	Springfield	Springfield Municipal
D81	Red Lake Falls	Red Lake Falls Municipal
DLH	Duluth	Duluth International
DTL	Detroit Lakes	Detroit Lakes Municipal
DXX	Madison	Madison/Lac Qui Parle-Bud Frye Field
DYT	Duluth	Duluth Sky Harbor
DYT	Duluth	Duluth Sky Harbor
ELO	Ely	Ely Municipal
ETH	Wheaton	Wheaton Municipal
EVM	Eveleth	Eveleth-Virginia Municipal
FBL	Faribault	Faribault Municipal
FCM	Minneapolis	Flying Cloud
FFM	Fergus Falls	Fergus Falls Municipal-Einar Mickelson Fld
FOZ	Bigfork	Bigfork Municipal
FRM	Fairmont	Fairmont Municipal
FSE	Fosston	Fosston Municipal
GHW	Glenwood	Glenwood Municipal
GPZ	Grand Rapids	Grand Rapids/Itasca Co-Gordon Newstrom Fld
GYL	Glencoe	Glencoe Municipal-Vernon Perschau Field
HCD	Hutchinson	Hutchinson Municipal-Butler Field
HCO	Hallock	Hallock Municipal
HIB	Hibbing	Chisholm-Hibbing Municipal
ILL	Willmar	Willmar Municipal-John L. Rice Field
INL	International Falls	Falls International
JKJ	Moorhead	Moorhead Municipal
JMR	Mora	Mora Municipal
JYG	St. James	St. James Municipal
LJF	Litchfield	Litchfield Municipal

Ident.	City	Airport Name
LVN	Minneapolis	Airlake
LXL	Little Falls	Little Falls-Morrison County
M14	Deerwood	Mal's Seaplane Base
M49	Waubun	Jolly Fisherman Seaplane Base
M69	Deerwood	Birch Lake Seaplane Base
MGG	Maple Lake	Maple Lake Municipal
MGG	Maple Lake	Maple Lake Municipal
MIC	Minneapolis	Crystal
MJQ	Jackson	Jackson Municipal
MKT	Mankato	Mankato Regional-Sohler Field
MML	Marshall	Marshall Municipal-Ryan Field
MN41	Ely	Ely Customs Dock
MOX	Morris	Morris Municipal
MSP	Minneapolis	Minneapolis-St. Paul Int'l
MVE	Montevideo	Montevideo-Chippewa County
MWM	Windom	Windom Municipal
MZH	Moose Lake	Moose Lake-Carlton County
ONA	Winona	Winona Municipal-Max Conrad Field
ORB	Orr	Orr Regional
OTG	Worthington	Worthington Municipal
OVL	Olivia	Olivia Regional
OWA	Owatonna	Owatonna Degner Regional
PKD	Park Rapids	Park Rapids Municipal
PNM	Princeton	Princeton Municipal
PQN	Pipestone	Pipestone Municipal
PWC	Pine River	Pine River Regional
RGK	Red Wing	Red Wing Regional
ROS	Rush City	Rush City Regional
ROX	Roseau	Roseau Municipal-Rudy Billberg Field
RRT	Warroad	Warroad International-Swede Carlson Field
RST	Rochester	Rochester International
RWF	Redwood Falls	Redwood Falls Municipal
SAZ	Staple	Staples Municipal
SBU	Blue Earth	Blue Earth Municipal
SGS	South St. Paul	South St. Paul Municipal-Fleming Field
STC	St. Cloud	St. Cloud Regional
STP	St. Paul	St. Paul Downtown-Holman Field
SYN	Stanton	Stanton Airfield
TOB	Dodge Center	Dodge Center Municipal
TVF	Thief River Falls	Thief River Falls Regional
TWM	Two Harbors	Two Harbors - Richard B. Helgeson
ULM	New Ulm	New Ulm Municipal
VVV	Ortonville	Ortonville Municipal-Martinson Field
VWU	Waskish	Waskish Municipal
XVG	Longville	Longville Municipal
Y49	Walker	Walker Municipal
Y58	Sleepy Eye	Sleepy Eye Municipal
Y63	Elbow Lake	Elbow Lake Municipal
Y68	Tracy	Tracy Municipal

FAA FLIGHT PLAN


1. TYPE		2. AIR-CRAFT IDENTIFICATION	3. AIR-CRAFT TYPE / SPECIAL EQUIPMENT	4. TRUE AIRSPEED KTS	5. DEPARTURE POINT	6. DEPARTURE TIME		7. CRUISING ALTITUDE	
VFR						PROPOSED (Z)	ACTUAL (Z)		
IFR									
DVFR									
8. ROUTE OF FLIGHT									
9. DESTINATION (Name of airport & city)	10. EST. TIME ENROUTE		11. REMARKS						
	HOURS	MINUTES							
12. FUEL ON BOARD		13. ALTER-NATE AIR-PORT(S)	14. PILOT'S NAME, ADDRESS, TELEPHONE NUMBER & AIRCRAFT HOME BASE					15. NUMBER ABOARD	
HOURS	MINUTES		17. DESTINATION CONTACT/TELEPHONE (OPTIONAL)						
16. COLOR OF AIRCRAFT		<p>CIVIL AIRCRAFT PILOTS. FAR Part 91 requires you file an IFR flight plan to operate under instrument flight rules in controlled airspace. Failure to file could result in a civil penalty not to exceed \$1,000 for each violation (Section 901 of the Federal Aviation Act of 1958, as amended). Filing of a VFR flight plan is recommended as a good operating practice. See also Part 99 for requirements concerning DVFR flight plans.</p>							

SPECIAL EQUIPMENT SUFFIX:

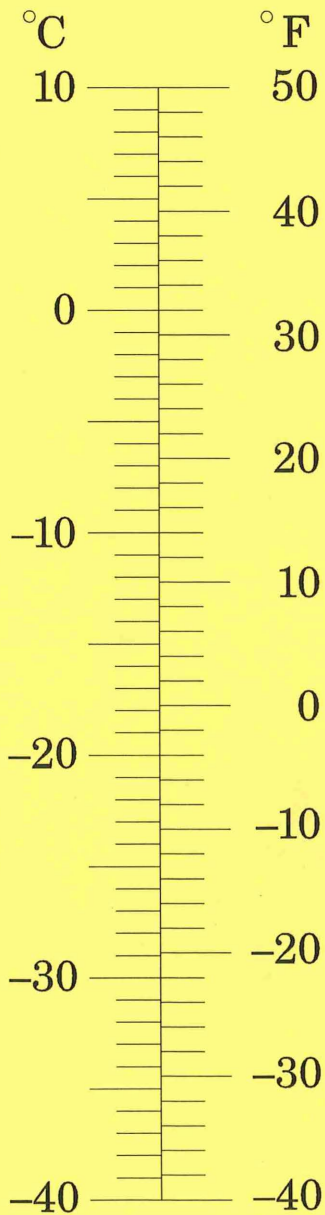
<p>/X No Transponder</p> <p>/T Transponder without altitude encoding</p> <p>/U Transponder with altitude encoding</p> <p>/D DME, no transponder</p> <p>/B DME, transponder without altitude encoding</p> <p>/A DME, transponder with altitude encoding</p> <p>/W RNAV, no transponder</p>	<p>/C RNAV, transponder without altitude encoding</p> <p>/I RNAV, transponder with altitude encoding</p> <p>/M TACAN only, no transponder</p> <p>/N TACAN only, transponder without altitude encoding</p> <p>/P TACAN only, transponder with altitude encoding</p> <p>/G GPS, enroute and/or approach capability</p>
---	--

TEMPERATURE CONVERSIONS

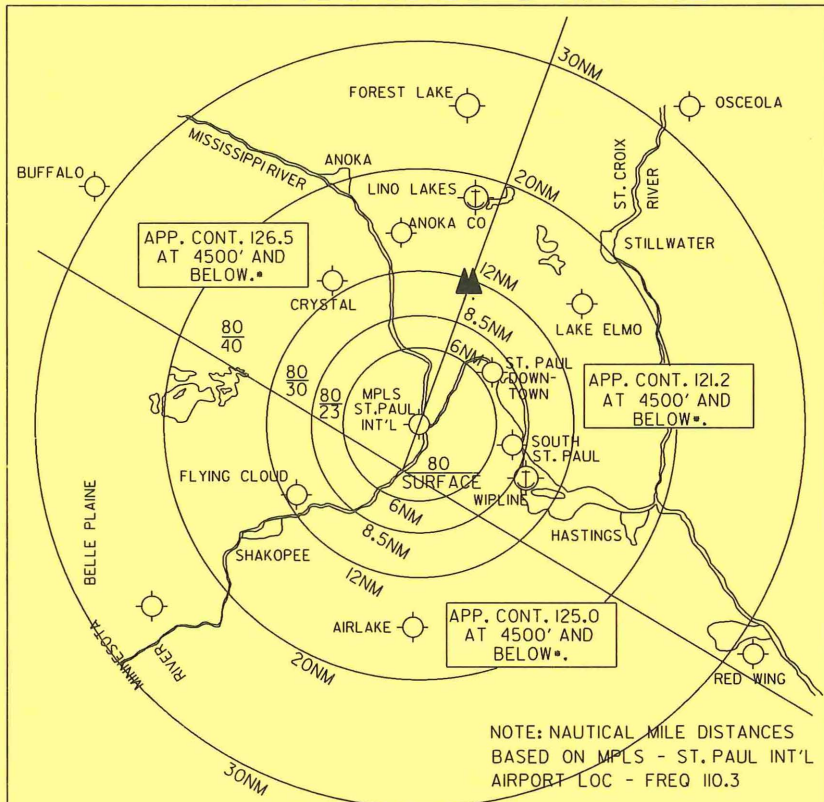
SUMMER



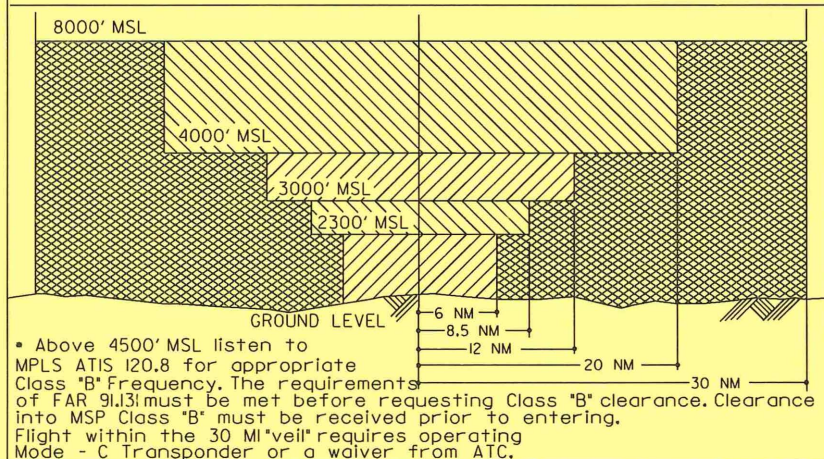
WINTER



MINNEAPOLIS CLASS 'B' AIRSPACE





80 = CEILING
40 = FLOOR




LEGEND


City or Town  Name

Main Highway 


Secondary Road 

Railroad 


Drainage Ditch 

Fence 


Lake 

River or Stream 


Swamp 

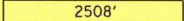
Trees & Brush 

Airport 


Seaplane Base 

Heliport 


Paved Runways  4200'

Turf Runways  2508'

Taxiways 

Threshold Lighting 

Threshold Light with Reils 

Approach Lighting 

ODALS 

VASI 

PAPI 

D.T. = Displaced Threshold 
(included in runway length)

Unusable Pavement 
(not included in runway length)

WHEELCHAIR ACCESSIBILITY




AIRPORT WITH A PUBLIC FACILITY REASONABLY ACCESSIBLE TO WHEELCHAIR USERS.



AIRPORT WITHOUT A PUBLIC FACILITY REASONABLY ACCESSIBLE TO WHEELCHAIR USERS.

Wind Sock

 Unlighted

 Lighted

 Segmented Circle


Wind Tee 


AWOS 


NDB 

VOR 

Airport Beacon 

Rwy Numbers 

Hangars & Buildings 

Telephone Poles 

ATCT = Control Tower

(L) = Pilot Controlled Lighting

RCO = REMOTE COMMUNICATIONS OUTLET

TPA = Traffic Pattern Altitude in Mean Sea Level (Above Airport Elevation)



Public Airports

**Ada/Twin Valley
D00**



Airport Manager's Phone: 218-784-2962
Airport Manager: Bruce Visser
Airport Information Phone: 218-784-7259
Airport Contact Person: Loren Lee
Chamber of Commerce: 218-784-3542
Web Site: None
Aero Chart Coordinates: 6-C
AWOS/ASOS: No
MnWAS Location/Hours: NA
Attended (Mos, Days, Hrs): Unattended
Fuel: 100LL
Self Service Fuel: No
After Hours Service Phone: 218-784-2962
FBO(s): None
Ground Transportation: Available Upon Prior Request
Food Service: None
Dining: Busy Bee Drive-In - 218-784-7343
Wild Rice Dining Emporium - 218-784-3044
Lodging: Norman Motel - 218-784-3781 - 7 Miles Northwest
Airport Events: None Reported
Underwing Camping: No
Campgrounds: Norman Motel - 218-784-3781
Golf Courses: Heart Of Valley Golf Club
Local Attractions: Shooting Star Casino - Mahnommen
Heart Of Valley Golf Club
Comments: Other Airport Numbers: 507-530-1395 Or
507-537-0814

FIELD ELEV. 954'

(DØØ)

ADA

<p>VICINITY MAP</p>	<p>SEC. CH: TWIN CITIES (N) LAT: 47° 15.6' LONG: 96° 24.0 COMM: CTAF: 122.9 FARGO APP: 120.4 RNAV:(FAR 116.2) R022 D35.6 TPA: 1754' (800') APPROACH: GPS</p>
---------------------	---

VARIATION 5° E

3103' x 60'

15

33

TOWNSHIP ROAD

RUNWAY LIGHTED
DUSK TO DAWN

NORMAN CO.-ADA-TWIN VALLEY AIRPORT

ADA

Aitkin
AIT



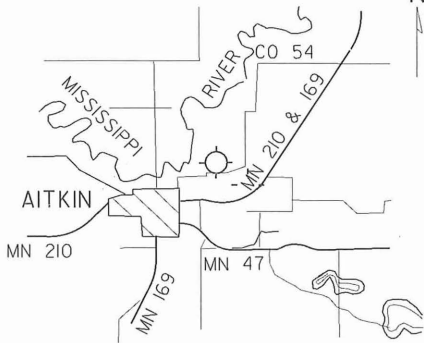
Airport Manager's Phone: 218-927-2527
Airport Manager: Ross Wagner
Airport Information Phone: 218-927-2527
Airport Contact Person: Ross Wagner
Chamber of Commerce: 800-526-8342
Web Site: www.aitkin.com
Aero Chart Coordinates: 7-H
AWOS/ASOS: 218-927-2101 VHF 118.675
MnWAS Location/Hours: Arrival/Departure Building - 24 Hours
Attended (Mos, Days, Hrs): All/All/0800-1600
Fuel: Mogas, 100LL, Jet A
Self Service Fuel: No
After Hours Service Phone: 218-845-2808
FBO(s): Aitkin Aviation, Inc. - 218-927-4104 123.05
Ground Transportation: Call Ahead
Food Service: Vending Machines
Dining: Roadside Restaurant - 218-927-2114 - 1 Mile
40 Club Inn - 218-927-7090 - 2 Mile
Lodging: 40 Club Inn - 218-927-2903 - 2 Mile
Ripple River Motel - 218-927-3734 - 2 Mile
Airport Events: Fly-In Breakfast & Car Show - Last Weekend In June
Underwing Camping: Yes
Campgrounds: Big K - 218-927-6001 - 8 Miles
Bill's Resort & Campground - 218-927-3841 - 10 Miles
Mississippi County Park - 218-927-7364 - 1 Mile
Golf Courses: Cuyuna Country Club - 218-534-3489 - 8 Miles
Ruttger's Bay Lake - 218-678-2885 - 10 Miles
Local Attractions: Resorts; Lakes; Woods; Fishing; Hunting;
Snowmobiling; Festivals & Events Year-Round;
Dog Sled Race
Comments: Fuel, Maintenance Or After Hours Service Call
218-845-2808 Aitkin Aviation, Inc.
Web Site: www.aitkinaviation.com
Glider Activity
Runway 8/26 Groomed For Ski-Planes - Call Ahead

FIELD ELEV. 1205'

(AIT)

AITKIN

VICINITY MAP



SEC. CH: TWIN CITIES (S)

LAT: 46° 32.9'

LONG: 93° 40.6'

COMM:CTAF: 123.05 (L)

AWOS: 118.675 VHF

MPLS CTR: 118.05

RNAV:(BRD 116.9) R047 D18.8

NDB: (AIT) 397

TPA: 2005' (800')

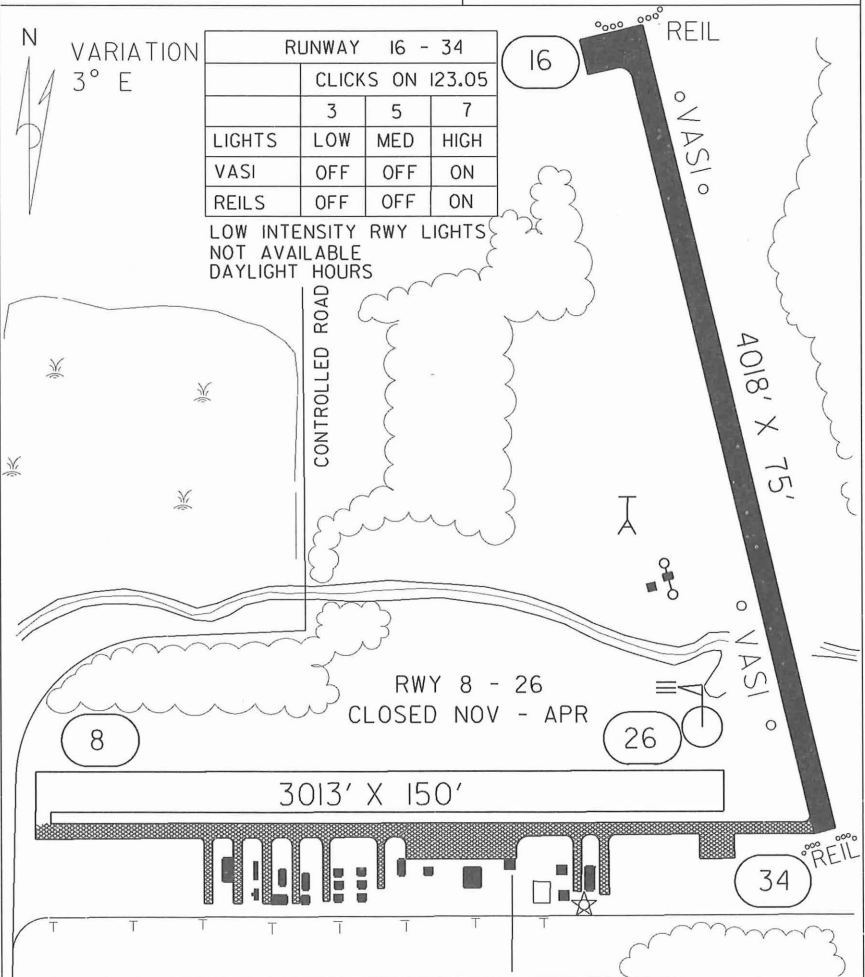
APPROACH: GPS & NDB



VARIATION
3° E

RUNWAY 16 - 34			
CLICKS ON 123.05			
	3	5	7
LIGHTS	LOW	MED	HIGH
VASI	OFF	OFF	ON
REILS	OFF	OFF	ON

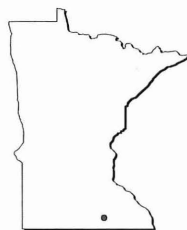
LOW INTENSITY RWY LIGHTS
NOT AVAILABLE
DAYLIGHT HOURS



AITKIN MUNICIPAL AIRPORT
(STEVE KURTZ FIELD)

AITKIN

Albert Lea AEL



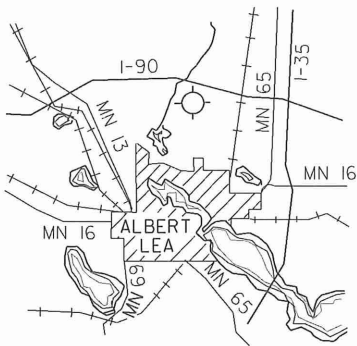
Airport Manager's Phone: 507-373-0608
Airport Manager: Jim Hanson
Airport Information Phone: 507-373-0608
Airport Contact Person: Jim Hanson
Chamber of Commerce: 507-373-3938
Web Site: www.albertlea.org
Aero Chart Coordinates: 13-I
AWOS/ASOS: 507-377-1583 VOR 109.8
MnWAS Location/Hours: Albert Lea Airport, Inc. - Same As Attendance Schedule
Attended (Mos, Days, Hrs) All/All/0800-Dusk
Fuel: Mogas, 100LL, Jet A
Self Service Fuel: No
After Hours Service Phone: 507-826-3451
FBO(s): Albert Lea Airport, Inc. - 507-373-0608 123.0
Ground Transportation: Airport Vehicle \$15 Per Day
Food Service: Within Walking Distance
Dining: Many In Mall Across From Airport - 4 Blocks
Lodging: Best Western - 2 Miles
Days Inn - 2 Miles
Super 8 Motel - 2 Miles
Airport Events: 2 Fly-In Breakfasts Per Year
Underwing Camping: Yes
Campgrounds: On Airport
Golf Courses: Adjacent To Airport
Local Attractions: Shopping Across From Airport; Golf Course Adjacent To Airport; Museum - 1 Mile; Numerous Lakes; Boating; Fishing; Water Sports
Comments: Airport hosts Jumpfest (400 skydivers) - first week in July. Also, glider regional and national events and aerobic competition. Electricity, sound system, water, showers in place for groups desiring fly-in facility. Airport is well-kept and offers parallel sod landing areas.

FIELD ELEV. 1259'

(AEL)

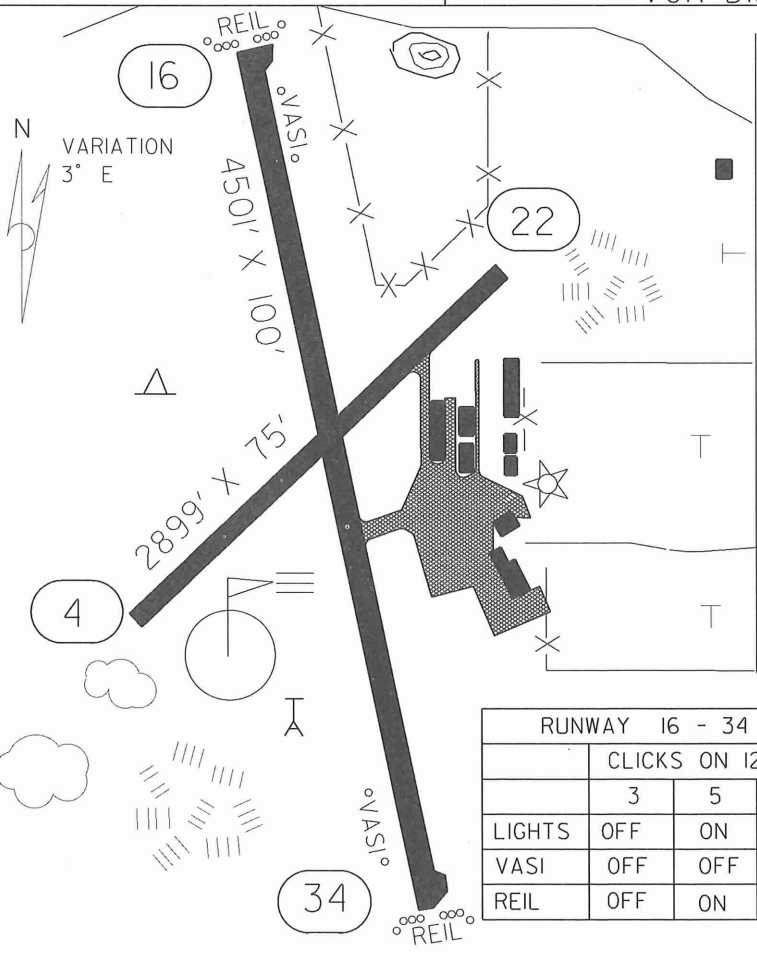
ALBERT LEA

VICINITY MAP



N

SEC. CH: OMAHA NORTH
 LAT: 43°40.9'
 LONG: 93.22.0'
 COMM: CTAF: 123.0 (L)
 AWOS: 109.8 VOR
 MPLS CTR: 132.35
 RCO FSS: 122.05
 RNAV:
 (AEL 109.8) ON AIRPORT
 TPA: 1999' (740')
 APPROACH: GPS & VOR
 VOR-DME



RUNWAY 16 - 34			
	CLICKS ON 123.0		
	3	5	7
LIGHTS	OFF	ON	ON
VASI	OFF	OFF	ON
REIL	OFF	ON	ON

ALBERT LEA MUNICIPAL AIRPORT

ALBERT LEA

**Alexandria
AXN**

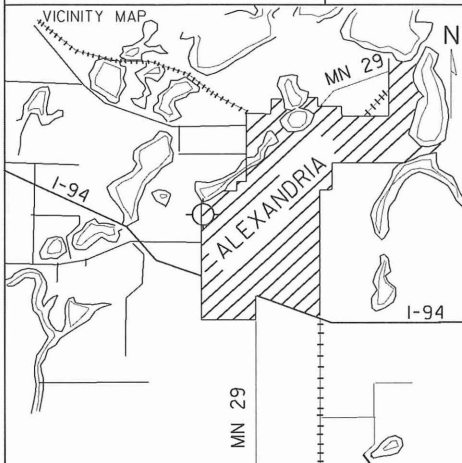


Airport Manager's Phone: 320-762-2111
Airport Manager: Al Bennewitz
Airport Information Phone: 320-762-2111
Airport Contact Person: Al Bennewitz
Chamber of Commerce: 800-245-ALEX
Web Site: www.alexandriamn.org
Aero Chart Coordinates: 9-E
AWOS/ASOS: 320-763-7174 VHF 118.375
MnWAS Location/Hours: Alexandria Aviation, Inc. - Same As Attendance Schedule
Attended (Mos, Days, Hrs): May-Oct/Mon-Fri/0800-2000,
Nov-Apr/Mon-Fri/0800-1800, All/Sat-Sun/0900-1700
Fuel: 100LL, Jet A
Self Service Fuel: No
After Hours Service Phone: None
FBO(s): Alexandria Aviation, Inc. - 320-762-2111 123.0
Ground Transportation: Courtesy Car
Food Service: Catering Available
Dining: D. Michael B's - .25 Mile
Lodging: Skyline Motel - 2 Blocks
Viking Motel - 2 Blocks
Holiday Inn - 2 Miles
Radisson Arrowood Resort - 4 Miles - Free
Transportation
Lake LeHommeDieu Bed & Breakfast - 320-846-5875 -
3 Miles
Airport Events: None Reported
Underwing Camping: Yes
Campgrounds: Yes
Golf Courses: Arrowood Golf Course - 2 Miles
Alexandria Golf Club - 2 Miles
Crestwood Golf Club - 2.50 Miles
Lake Miltona Golf Club - 6 Miles
Nordic Trails Golf Course
Local Attractions: Runestone Museum
Many Great Resorts & Lakes
Fishing
NASCAR Racing
Comments: None

FIELD ELEV. 1424'

(AXN)

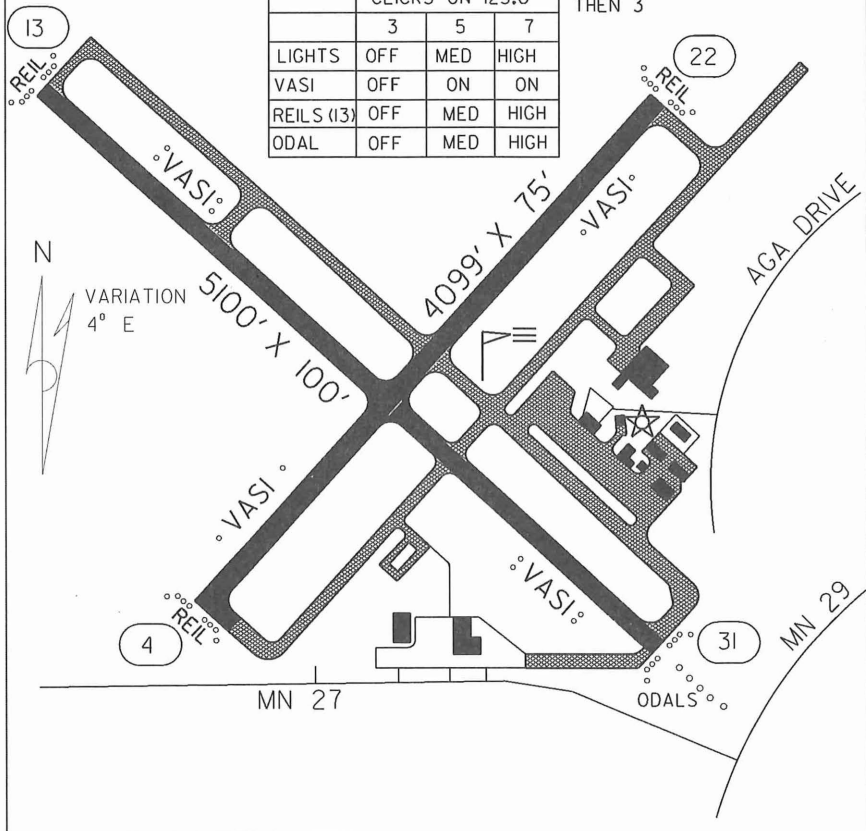
ALEXANDRIA



SEC. CH: TWIN CITIES (S)
 LAT: 45° 52.0'
 LONG: 95° 23.7'
 COMM: CTA: 123.0(L)
 ASOS: 118.375 VHF
 MPLS CTR: 126.1
 RCO FSS: 122.6
 RNAV:(AXN 112.8) R224 D8.8
 NDB: (TAMIE) 374
 TPA: 2220' (796')
 APPROACH: ILS, RNAV
 VOR & NDB

RUNWAYS 13 - 31, 4 - 22			
CLICKS ON 123.0			
	3	5	7
LIGHTS	OFF	MED	HIGH
VASI	OFF	ON	ON
REILS (13)	OFF	MED	HIGH
ODAL	OFF	MED	HIGH

DAYLIGHT: TO GET "LOW"
 CLICK 5 OR 7 FIRST,
 THEN 3



ALEXANDRIA MUNICIPAL AIRPORT
 (CHANDLER FIELD)

ALEXANDRIA

Appleton AQP



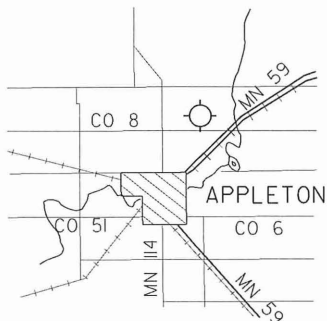
Airport Manager's Phone: 320-289-2193
Airport Manager: Greg Ruether
Airport Information Phone: 320-289-1363
Airport Contact Person: Roman Fidler
Chamber of Commerce: 320-289-1527
Web Site: None
Aero Chart Coordinates: 10-C
AWOS/ASOS: 320-289-1265 NDB 356
MnWAS Location/Hours: NA
Attended (Mos, Days, Hrs): Unattended
Fuel: None
Self Service Fuel: No
After Hours Service Phone: None
FBO(s): None
Ground Transportation: Appleton Rides - Monday - Friday,
7:30 A.M. - 4:30 P.M.
Food Service: None
Dining: Mr. Bill's - 320-289-1446
Apple Cafe - 320-289-2103
Butch's On Main - 320-289-2653
Reflections - 320-289-1529
Lodging: Appleton Motel - 320-289-1212 - 1 Mile
Super 8 Motel - 320-289-2500 - 1 Mile
Airport Events: None Reported
Underwing Camping: Yes
Campgrounds: Appleton Campground
Golf Courses: Appleton Golf Club
Local Attractions: Applefest - Third Weekend In September
Swift County Fair - Middle Of August
Parks
Excellent Hunting & Fishing Nearby At Lac Qui Parle
Game Refuge
Comments: None

FIELD ELEV. 1020'

(AQP)

APPLETON

VICINITY MAP



N

SEC. CH: TWIN CITIES (S)

LAT: 45° 13.7'

LONG: 96° 00.3'

COMM: CTAF: 122.9(L)

AWOS: 356 NDB

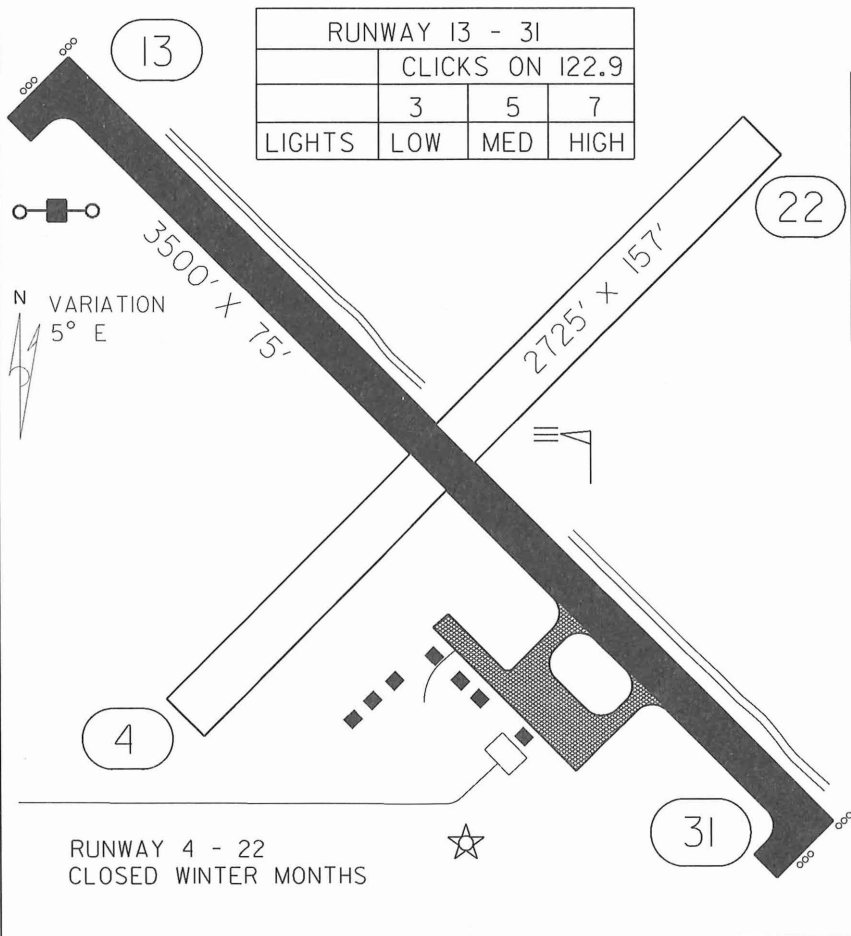
FSS: 122.45

RNAV: (MVE III.6) R316 DI9.7

NDB: (AQP) 356

TPA: 1820' (800')

APPROACH: GPS & NDB

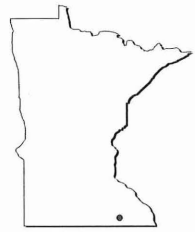


RUNWAY 4 - 22
CLOSED WINTER MONTHS

APPLETON MUNICIPAL AIRPORT

APPLETON

Austin AUM

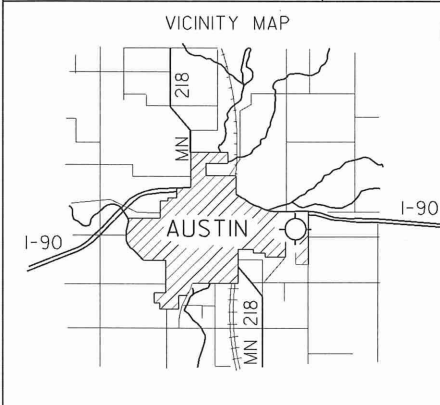


Airport Manager's Phone: 507-433-1813
Airport Manager: Bruce Budahn
Airport Information Phone: 507-433-1813
Airport Contact Person: Bruce Budahn
Chamber of Commerce: 507-437-4561
Web Site: www.austincoc.com
Aero Chart Coordinates: 13-J
AWOS/ASOS: 507-433-6667 VHF 119.025
MnWAS Location/Hours: Arrival/Departure Building - Same As Attendance Schedule
Attended (Mos, Days, Hrs): May-Sep/M-F/0800-1800/S-S/0800-1500,
Oct-Apr/M-F/0800-1700/S-S/0800-1500
Fuel: 100LL, Jet A
Self Service Fuel: No
After Hours Service Phone: 507-433-1813
FBO(s): Austin Aeroflight, Inc. - 507-433-1813
Ground Transportation: Rental Car
Food Service: None
Dining: Watts Cooking - 507-433-2633 - 1 Mile
Lodging: Holiday Inn - 507-433-1000 - 2.50 Miles
Super 8 Motel - 507-433-1801 - 3 Miles
Days Inn - 507-433-8600 - 2.50 Miles
Austin Motel - 507-433-9254 - .50 Block
Airport Events: None Reported
Underwing Camping: Yes
Campgrounds: Beaver Trail Campground - 507-584-6611
Golf Courses: Austin Country Club - 507-437-7631
Ramsey Golf Course - 507-433-9098
Meadow Greens Golf Course - 507-433-4878
Local Attractions: J. C. Hormel Nature Center - 507-437-7519
Comments: None

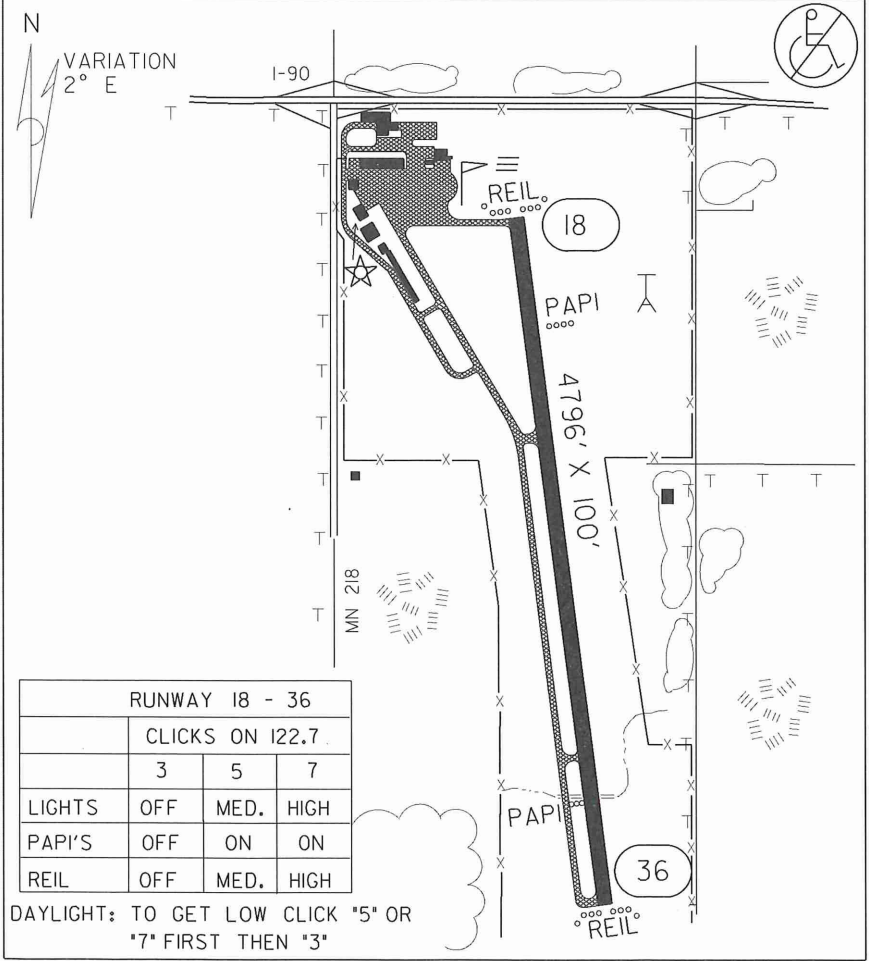
FIELD ELEV. 1233'

(AUM)

AUSTIN



SEC. CH: OMAHA NORTH
 LAT: 43° 39.9'
 LONG: 92° 56.0
 COMM: CTAF: 122.7(L)
 AWOS: 119.025 VHF
 ROCHESTER APP: 119.8
 RCO FSS: 122.5
 RNAV: (JAY) 108.2 R351 D5.4
 (RST) 112.0 R239 DI6.3
 TPA: 2233' (1000')
 APPROACH: GPS, VOR
 & VOR/DME



RUNWAY 18 - 36			
CLICKS ON 122.7			
	3	5	7
LIGHTS	OFF	MED.	HIGH
PAPI'S	OFF	ON	ON
REIL	OFF	MED.	HIGH

DAYLIGHT: TO GET LOW CLICK '5' OR '7' FIRST THEN '3'

AUSTIN MUNICIPAL AIRPORT

AUSTIN

**Backus
7Y3**

Airport Manager's Phone: 218-587-3546
Airport Manager: Denny Williams
Airport Information Phone: 218-947-3100
Airport Contact Person: Denny Williams
Chamber of Commerce: None
Web Site: None
Aero Chart Coordinates: 7-F
AWOS/ASOS: No
MnWAS Location/Hours: NA
Attended (Mos, Days, Hrs): All/All/0800-1700
Fuel: Mogas, 100LL
Self Service Fuel: No
After Hours Service Phone: 218-587-3546
FBO(s): Air D, Inc. - 218-947-3100
Ground Transportation: May Be Available - Call Denny Williams - 218-947-3100
Food Service: None
Dining: Corner Restaurant - 218-947-4115 - Across Highway South End Of Runway
Sausage Shoppe Deli - 218-947-3320 - Across Highway South End Of Runway
Foothills Supper Club - 218-947-3321 - 3 Blocks
Lodging: Pine Mountain Inn Bed & Breakfast - 218-947-3050 - .50 Mile
Sunset Resort - 218-947-3344 - .50 Mile
Mountain View Resort - 218-947-3233 - .75 Mile
Earth's Edge Bed & Breakfast Lodge Retreat - 1-888-EE-LOG-BB - 4 Miles - Will Pick Up
Fly-In - Last Sunday In July
Airport Events:
Underwing Camping: Yes
Campgrounds: Pine Mountain Manor Campground - 2 Miles
Lindsey Lake Campground - 2 Miles
Sunset Resort - .50 Mile
Mountain View Resort - .50 Mile
Golf Courses: Pine River Country Club - 218-587-4774 - 9 Miles
Irish Hills At Piney Ridge Lodge - 218-587-2296
Local Attractions: Fishing Within .50 Mile; Northern Lights Casino - 20 Miles; Snowmobiling - Paul Bunyan Trail; Cross-Country Skiing; Hiking & Biking - Paul Bunyan Trail; Hunting
Comments: One hour drive to Itasca State Park where you can visit the Headwaters of the Mississippi. Fifteen minute drive to Deep Portage Conservation Reserve. Countless number of gift, craft & antique shops, water slides and other tourist attractions within minutes of the Airport. Use after hours number listed above or 218-947-4214.
Airport Internet Address:www.uslink.net/~flyaird/info.html

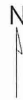
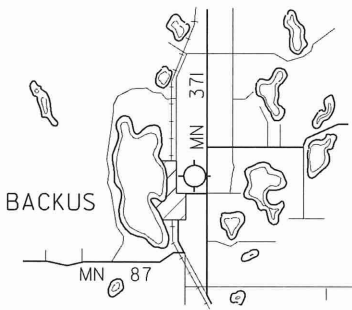


FIELD ELEV. 1355'

(7Y3)

BACKUS

VICINITY MAP



SEC. CH: TWIN CITIES (N)
LAT: 46° 49.6'
LONG: 94° 30.4'
COMM: CTAF: 122.9
MPLS CTR: 118.05
RNAV: (PKD 110.6) R092 D23.5
TPA: 2100' (745')



VARIATION
4° E

15

3588' X 145'

RUNWAY LIGHTED
DUSK TO DAWN



T T

33

BACKUS MUNICIPAL AIRPORT

BACKUS

**Bagley
7Y4**

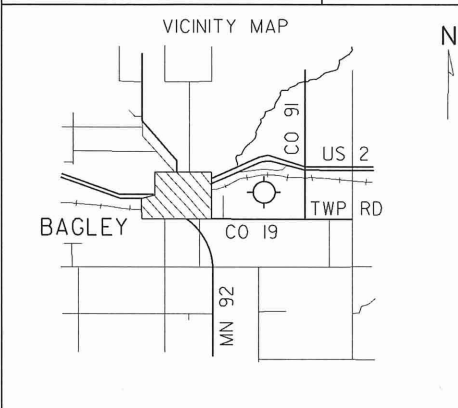


Airport Manager's Phone: 218-694-6532
Airport Manager: Arvin Teige
Airport Information Phone: 218-694-2865
Airport Contact Person: Colleen Lindgren
Chamber of Commerce: 218-694-2865
Web Site: None
Aero Chart Coordinates: 5-E
AWOS/ASOS: No
MnWAS Location/Hours: NA
Attended (Mos, Days, Hrs): Unattended
Fuel: None
Self Service Fuel: No
After Hours Service Phone: None
FBO(s): None
Ground Transportation: City Offices - 218-694-2865
Police Department - 218-694-6150
Food Service: None
Dining: D & R Cafe - 218-694-9975 - 2 Miles
S & K Bar & Grill - 218-694-2515
Lodging: Dutch Mill Motel - 218-694-2050 - 2 Miles
Airport Events: None Reported
Underwing Camping: No
Campgrounds: Lake Lomond - 2 Miles
Golf Courses: Twin Pines - North Edge Of Bagley
Local Attractions: Wildlife Museum
Comments: None

FIELD ELEV. 1500'

(7Y4)

BAGLEY



N

SEC. CH: TWIN CITIES (N)

LAT: 47° 31.5'

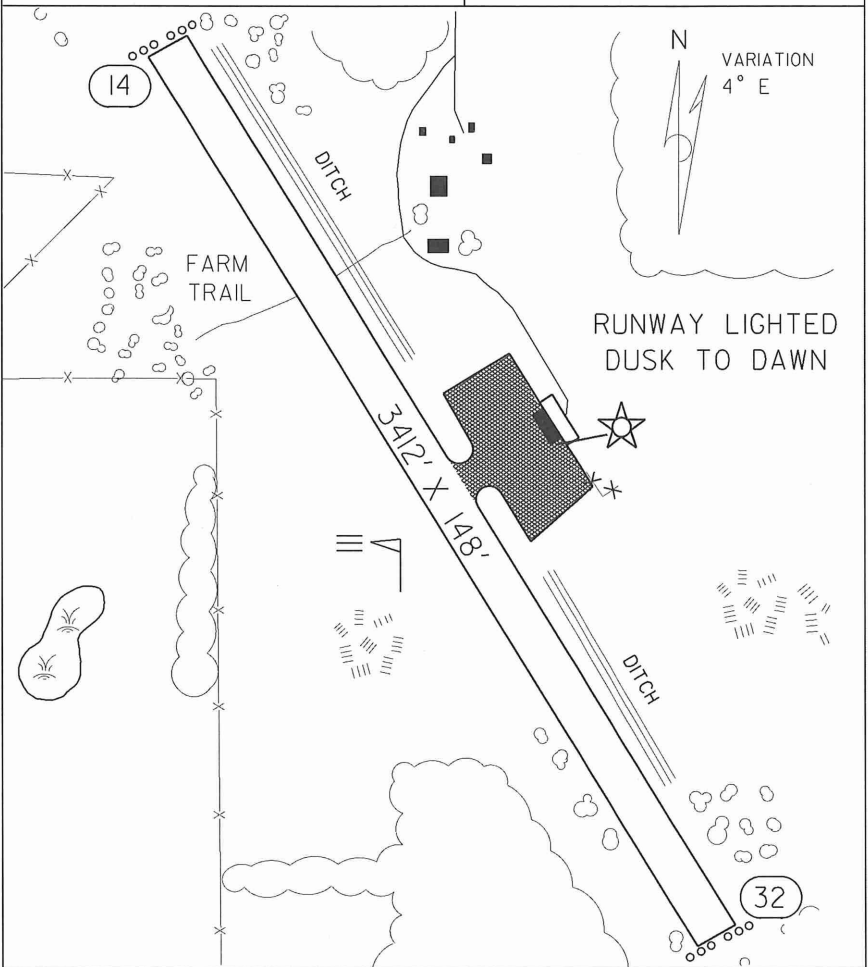
LONG: 95° 21.6'

COMM: CTAF: 122.9

MPLS CTR: 134.75

RNAV:(BJI 108.6) R252 DI4.5

TPA: 2300' (800')



BAGLEY MUNICIPAL AIRPORT

BAGLEY

Baudette BDE

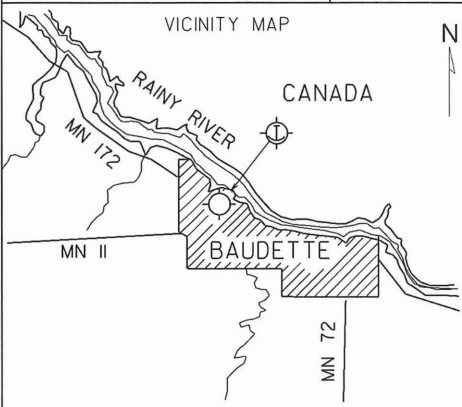


Airport Manager's Phone: 218-634-1923
Airport Manager: Thomas Nelson
Airport Information Phone: 218-634-1923
Airport Contact Person: Thomas Nelson
Chamber of Commerce: 800-351-3474
Web Site: None
Aero Chart Coordinates: 3-F
AWOS/ASOS: 218-634-3080 VHF 126.775
MnWAS Location/Hours: Nelson Aviation Services - Same As Attendance Schedule
Attended (Mos, Days, Hrs): May-Oct/All/0800-1800, Nov-Apr/All/0800-1700
Fuel: 100LL, Jet A
Self Service Fuel: No
After Hours Service Phone: 218-634-3015
FBO(s): Nelson Aviation Services - 218-634-1923 122.8
Ground Transportation: Courtesy Car
Food Service: Vending Machines
Catering
Dining: Ranch House - 218-634-2420 - .50 Mile
Lodging: Walleye Inn - 218-634-1550 - .50 Mile
Baudette Motel - 218-634-2600 - .75 Mile
AmericInn Motel - 218-634-3200
Airport Events: None Reported
Underwing Camping: No
Campgrounds: Lake Of The Woods Campgrounds - 218-634-1694
Golf Courses: Oak Harbor Golf Course & Tennis Club - 218-634-9939
Local Attractions: Many Local Resorts Within 12 Miles Of Airport
Comments: Baudette International Airport is a Port of Entry - U. S. Customs available 24-hours (218-634-2803 or 218-634-2661). Canada Customs for seaplanes only - skis in the winter. Aircraft storage & tiedown areas, land & seaplanes. VOR/DME, weather reporting on request 218-634-1923.

FIELD ELEV 1084'

(BDE)

BAUDETTE



SEC. CH: TWIN CITIES (N)

LAT: 48° 43.6'

LONG: 94° 36.6'

COMM: CTAF: 122.8(L)

ASOS: 126.775 VHF

RCO FSS: 122.4

RNAV: (BDE III.6) ON AIRPORT

AIRPORT OF ENTRY

TPA: 2000' (916'/938')

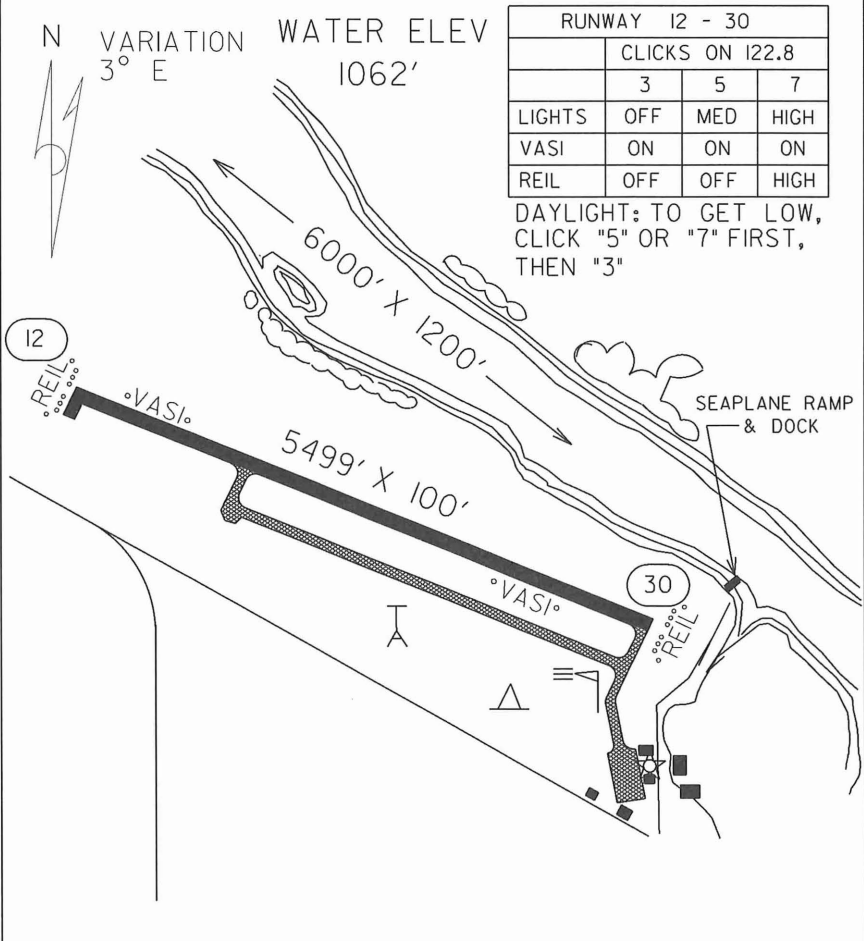
APPROACH: GPS, VOR, RNAV & VOR/DME

N VARIATION 3° E

WATER ELEV 1062'

RUNWAY 12 - 30			
	CLICKS ON 122.8		
	3	5	7
LIGHTS	OFF	MED	HIGH
VASI	ON	ON	ON
REIL	OFF	OFF	HIGH

DAYLIGHT: TO GET LOW, CLICK "5" OR "7" FIRST, THEN "3"



BAUDETTE INTERNATIONAL AIRPORT & SEAPLANE BASE

BAUDETTE

Belle Plaine
7Y7



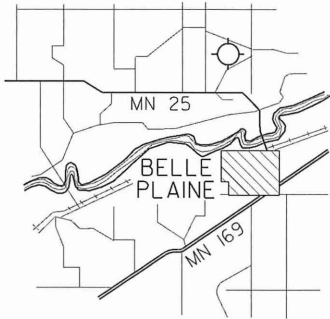
Airport Manager's Phone: 952-873-6659
Airport Manager: James Drometer
Airport Information Phone: 952-873-6659
Airport Contact Person: James Drometer
Chamber of Commerce: 952-873-4295
Web Site: www.belleplainemn.com
Aero Chart Coordinates: 11-H
AWOS/ASOS: No
MnWAS Location/Hours: NA
Attended (Mos, Days, Hrs): All/All/All
Fuel: None
Self Service Fuel: No
After Hours Service Phone: None
FBO(s): None
Ground Transportation: Yes
Food Service: None
Dining: Emma Krumbiee's - 4 Miles
Lodging: Belle Plaine Motel - 3 Miles
Airport Events: None Reported
Underwing Camping: Yes
Campgrounds: None Reported
Golf Courses: Valley View Golf Club - 6 Miles
Local Attractions: Bar-B-Q Days - Third Weekend In July
Comments: Airport is attended 23.50 hours a day.

FIELD ELEV. 955'

(7Y7)

BELLE PLAINE

VICINITY MAP



SEC. CH: TWIN CITIES (S)

LAT: $44^{\circ}40.0'$

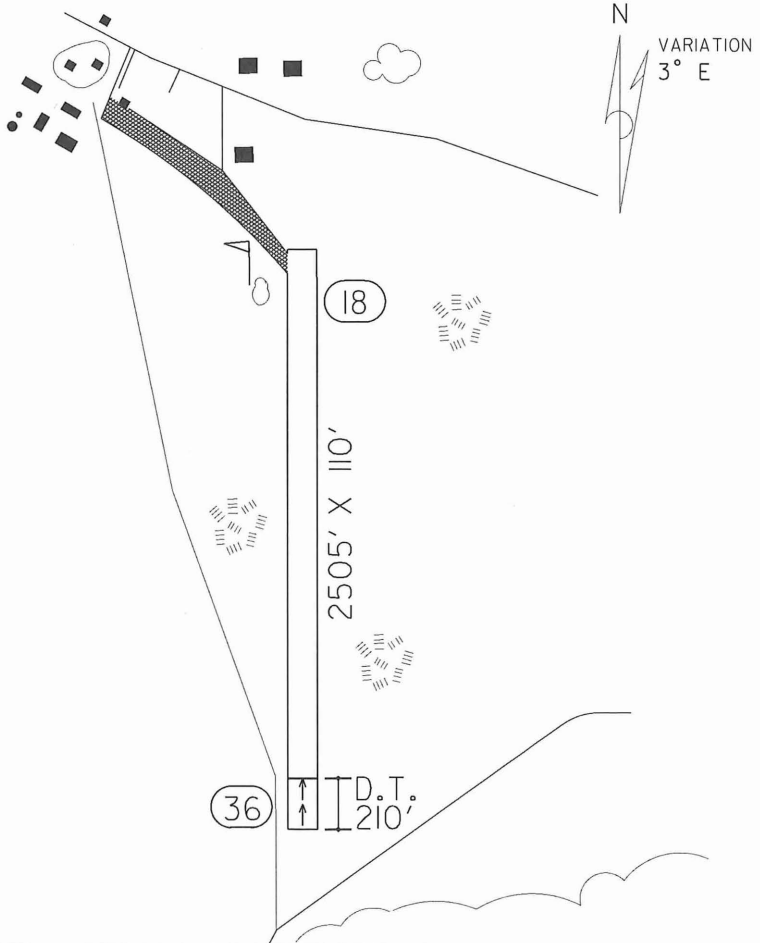
LONG: $93^{\circ}47.0'$

COMM: CTAF: 122.9

MPLS CTR: 133.7

RNAV: (FGT 115.3) R269 D25.6

TPA: 1755' (800')



A.R.S. SPORT STRIP

BELLE PLAINE

Bemidji BJI

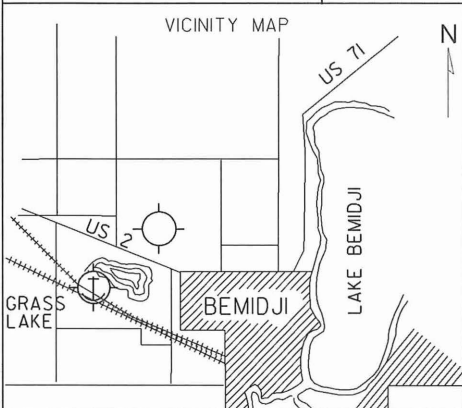



Airport Manager's Phone: 218-759-3565
Airport Manager: Philip Shealy
Airport Information Phone: 218-751-1880
Airport Contact Person: Bemidji Aviation Services, Inc.
Chamber of Commerce: 800-458-2223
Web Site: www.bemidji.org
Aero Chart Coordinates: 5-F
AWOS/ASOS: 218-759-2501 VHF 119.275
MnWAS Location/Hours: Bemidji Aviation Services, Inc. - 24 Hours
Attended (Mos, Days, Hrs): All/All/0800-1800
Fuel: 100LL, Jet A
Self Service Fuel: No
After Hours Service Phone: 218-751-7155
FBO(s): Bemidji Aviation Services, Inc. - 218-751-1880 122.8
Ground Transportation: Rental Car - National/Enterprise; Taxi
Food Service: Vending Machines
Dining: Gangelhoff Grill - 218-751-9500 - 1 Block
Backyard - 218-751-7853 - .50 Mile
Union Station - 218-751-9261 - 2.50 Miles
Northern Inn - 218-751-9500 - 1 Block
Comfort Inn - 218-751-7700 - 1 Block
Best Western - 218-751-0390 - .50 Mile
Super 8 Motel - 218-751-8481 - 1 Mile
AmericInn Motel - 218-751-3000 - 1.50 Miles
Holiday Inn Express - 218-751-2487 - 2 Miles
Lodging: None Reported
Airport Events: No
Underwing Camping: No
Campgrounds: Bemidji State Park; KOA; Hamilton's
Golf Courses: Bemidji Town & Country Club; Castle Highlands;
Greenwood Golf Course; Sandtrap Golf Course; Maple
Ridge Golf Course
Local Attractions: Statues of Paul Bunyan & Babe the Blue Ox; Bemidji
State Park; 300 lakes and 88 resorts for fishing,
swimming & boating within 25 miles; wooded areas for
hunting, hiking, bike trails, cross-country skiing &
campgrounds; Bemidji Woolen Mills; Itasca State Park;
Concordia Language Village; Bemidji State
University; first city on Mississippi River; .50 hour
drive to Itasca State Park where you can visit the
Headwaters of the Mississippi River
Comments: FBO available 7:00 A.M. - 9:00 P.M. weekdays, 8:00
A.M. - 8:00 P.M. summer weekends, 8:00 A.M. - 6:00
P.M. winter weekends, conference room, pilot's lounge,
large heated hangar, courtesy car, www.bemidjiaviation.com.
Scheduled Air Service

FIELD ELEV. 1390'

(BJI)

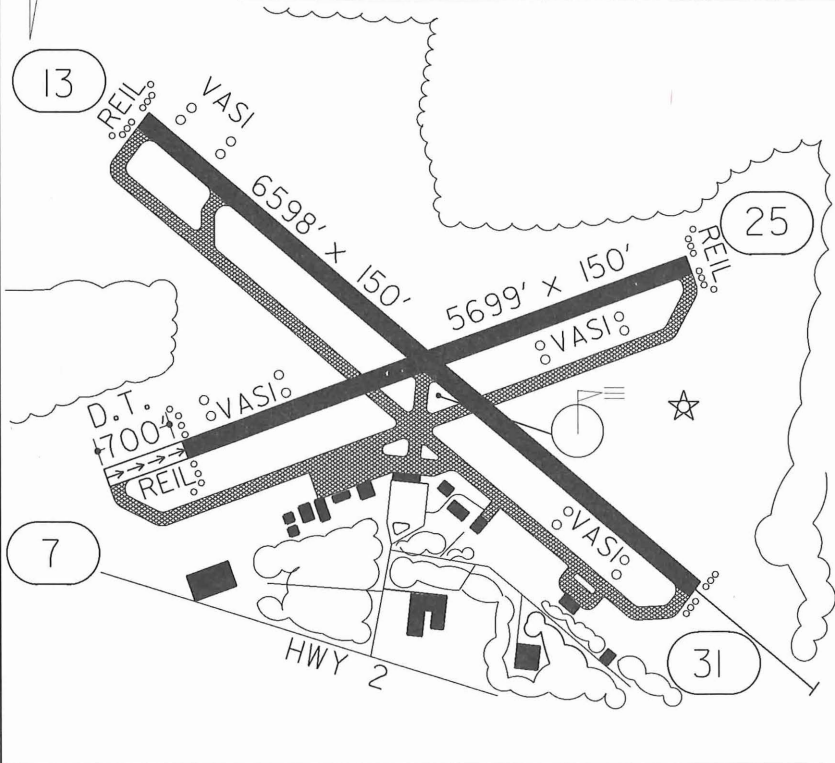
BEMIDJI



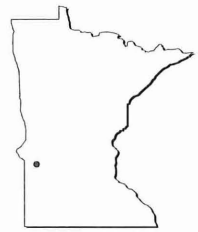
SEC. CH: TWIN CITIES (N)
 LAT: 47° 30.6'
 LONG: 94° 56.0'
 COMM: CTAF: 122.8(L)
 AWOS: 119.275 VHF
 RCO FSS: 123.6
 MPLS CTR: 134.75
 RNAV: (BJI 108.6) R133 D5.4 
 TPA: 2390' (1000')
 APPROACH: ILS, GPS, NDB,
 VOR, VOR/DME & RNAV



RUNWAY 13 - 31				RUNWAY 7 - 25			
CLICKS ON 122.8				CLICKS ON 122.8			
	3	5	7		3	5	7
LIGHTS	HIGH	HIGH	HIGH	LIGHTS	LOW	MED	HIGH
REIL (13)	OFF	OFF	ON	REIL	OFF	OFF	ON
MALS	LOW	MED	HIGH				



**Benson
BBB**



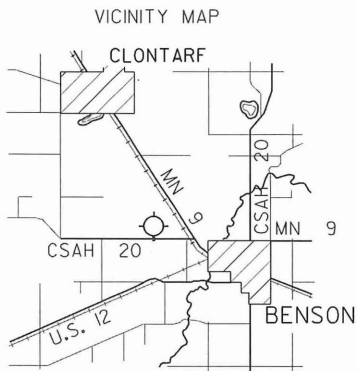
Airport Manager's Phone: 320-843-4384
Airport Manager: Leroy Noreen
Airport Information Phone: 320-843-4775
Airport Contact Person: Bob Flaws
Chamber of Commerce: 320-843-3618
Web Site: www.edccs.com/benson
Aero Chart Coordinates: 10-D
AWOS/ASOS: 320-843-3242 NDB 239
MnWAS Location/Hours: Main Hangar Office - 24 Hours
Attended (Mos, Days, Hrs): Unattended
Fuel: 100LL
Self Service Fuel: Visa, Mastercard
After Hours Service Phone: None
FBO(s): Benson Air Ag, Inc. - 320-843-4300
Ground Transportation: Benson Heartland Express - 320-843-4293
Food Service: None
Dining: Cloverleaf Supper Club - 320-843-9989 - 1 Mile
McKinney's - 320-843-4375 - 2 Miles
Lodging: Super 8 Motel - 320-843-3451 - 2 Miles
Country Inn & Suites - 320-843-4395 - 2 Miles
Airport Events: Fly-In Pancake Breakfast - Third Sunday Of July
Underwing Camping: Yes
Campgrounds: Ambush Park - 320-843-3362
Golf Courses: Benson Golf Club - 320-842-7901 - Holes: 18
Local Attractions: Swift County Historical Museum - 320-843-4467
Charlie's Hunting Club - 320-567-2276
Langhei Hills Shooting Preserve - 320-392-5808
3 Antique Stores In Benson

Comments: Syttende Mai Celebration - May (Norwegian Heritage); Pioneerland Band Festival; High School Marching Band Competition - June; Kid Day Celebration (3 Days); Community Celebration - July; Antique Car Show - 100 Collectible Cars On Display - July; Farmer's Market Day (50 Stands Selling Produce, Crafts, Baked Goods) - Saturday After Labor Day; Holiday Stroll (Community Christmas Open House) - Sunday Following Thanksgiving; Airport Has Bathrooms, Showers (Open 24-Hours) And Campers For Pilots

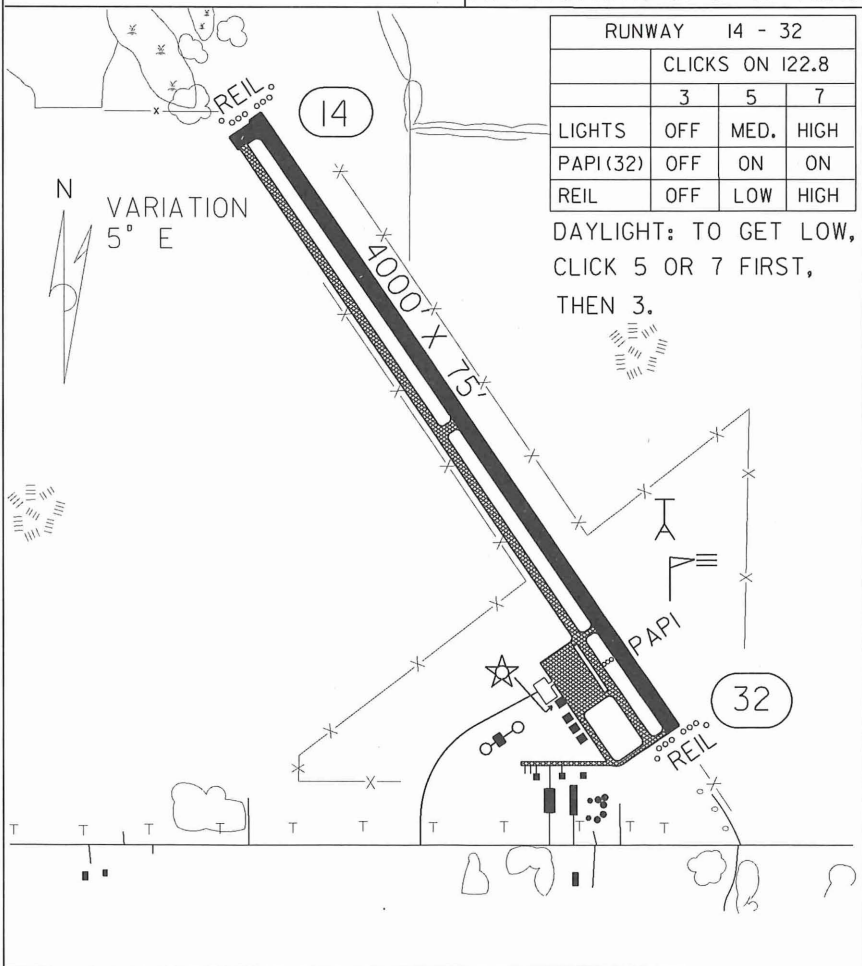
FIELD ELEV. 1039'

(BBB)

BENSON



N
 SEC. CH: TWIN CITIES (S)
 LAT: 45° 19.9'
 LONG: 95° 39.0'
 COMM: CTAF: 122.8(L)
 AWOS: 239 NDB
 MPLS CTR: 125.5
 RNAV: (MOX 109.6) RI31 DI9.5
 NDB: (BBB) 239
 TPA: 1839' (800')
 APPROACH: GPS & NDB



RUNWAY 14 - 32			
	CLICKS ON 122.8		
	3	5	7
LIGHTS	OFF	MED.	HIGH
PAPI (32)	OFF	ON	ON
REIL	OFF	LOW	HIGH

DAYLIGHT: TO GET LOW,
 CLICK 5 OR 7 FIRST,
 THEN 3.

BENSON MUNICIPAL AIRPORT

BENSON

Big Falls 7Y9



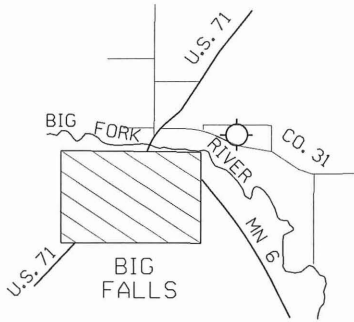
Airport Manager's Phone: 218-276-2282
Airport Manager: Ken Warner
Airport Information Phone: 218-276-2282
Airport Contact Person: Ken Warner
Chamber of Commerce: None
Web Site: None
Aero Chart Coordinates: 4-H
AWOS/ASOS: No
MnWAS Location/Hours: NA
Attended (Mos, Days, Hrs): Unattended
Fuel: None
Self Service Fuel: No
After Hours Service Phone: None
FBO(s): None
Ground Transportation: None
Food Service: None
Dining: Fargo Cafe - 218-276-2495 - 2 Miles
Lodging: None
Airport Events: None Reported
Underwing Camping: No
Campgrounds: Big Falls Tourist Park - 2 Miles
Golf Courses: None Reported
Local Attractions: Fishing
Camping
Canoeing In Big Fork River
Comments: Camping on Big Fork River has toilets, showers, electricity & water.

FIELD ELEV. 1232'

(7Y9)

BIG FALLS

VICINITY MAP



N

SEC. CH: TWIN CITIES (N)

LAT: 48° 11.8'

LONG: 93° 46.0'

COMM: CTAF: 122.9

MPLS CTR: 120.9

RNAV: (INL III.0) R208 D26.7

TPA: 2030' (798')

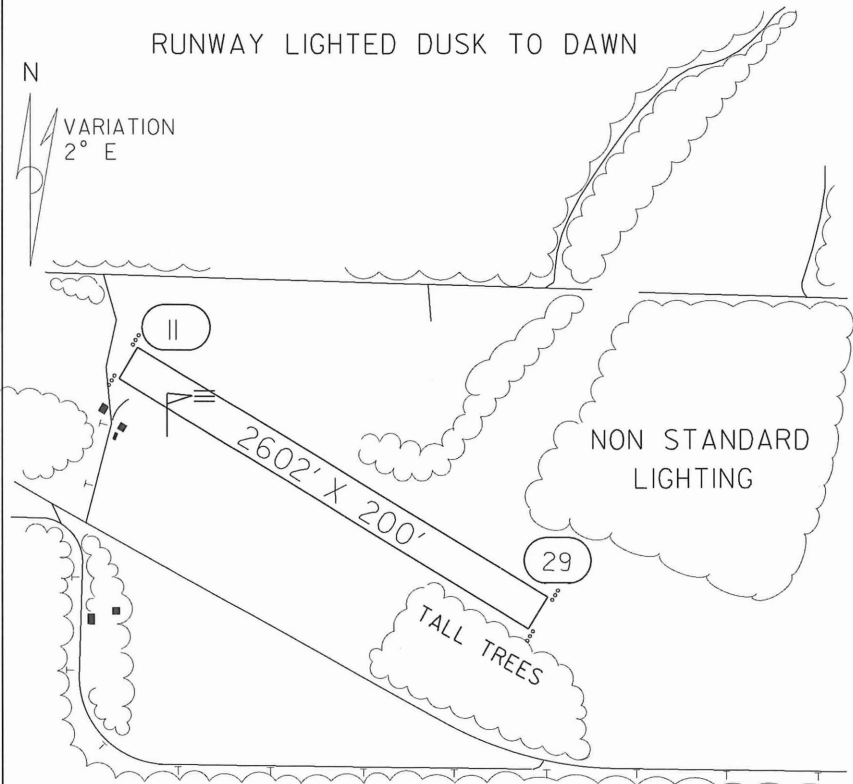


RUNWAY LIGHTED DUSK TO DAWN

N



VARIATION
2° E



AIRPORT CLOSED WINTER MONTHS

BIG FALLS MUNICIPAL AIRPORT

BIG FALLS

Bigfork FOZ



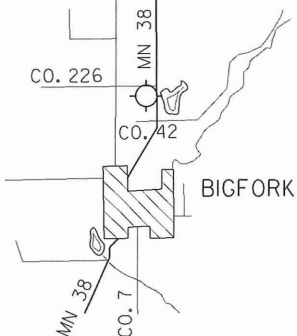
Airport Manager's Phone: 218-743-3640
Airport Manager: Loren Hovila
Airport Information Phone: 218-743-3782
Airport Contact Person: Loren Hovila
Chamber of Commerce: None
Web Site: None
Aero Chart Coordinates: 5-H
AWOS/ASOS: 218-743-3289 NDB 345
MnWAS Location/Hours: NA
Attended (Mos, Days, Hrs): Unattended
Fuel: None
Self Service Fuel: No
After Hours Service Phone: None
FBO(s): None
Ground Transportation: None
Food Service: None
Dining: Triple J's - 218-743-3555 - 2 Miles
Lodging: Richie's Marcell Inn - 218-832-3906 - 12 Miles
Timberwolf Inn - 218-832-3990 - 9 Miles
Airport Events: None Reported
Underwing Camping: No
Campgrounds: Scenic State Park - 9 Miles
Golf Courses: Edge Of Wilderness Golf Course - 2 Miles
Local Attractions: Canoeing
Fishing
Comments: None

FIELD ELEV. 1348'

(FOZ)

BIGFORK

VICINITY MAP



N

SEC. CH: TWIN CITIES (N)

LAT: 47°47.0'

LONG: 93°39.0'

COMM: CTAF: 122.9 (L)

AWOS: 345 NDB

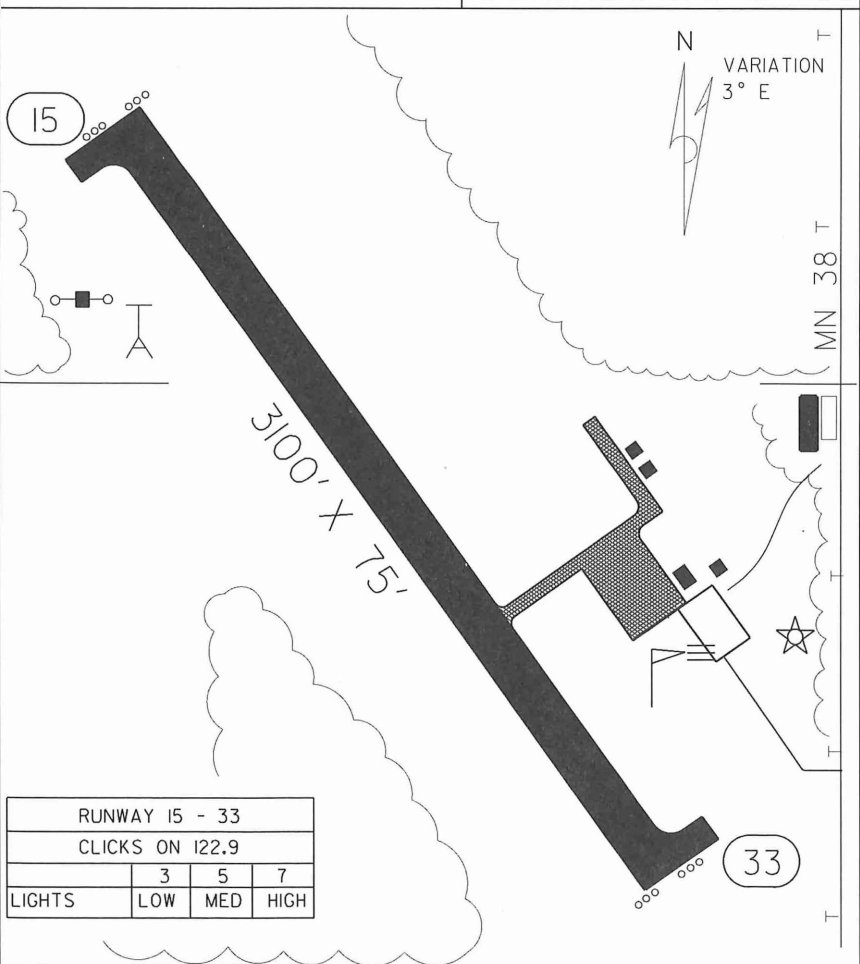
MPLS CTR: 127.9

RNAV: (GPZ III,4) R344 D37.8

NDB: (FOZ) 345

TPA: 2350' (1002')

APPROACH: GPS & NDB

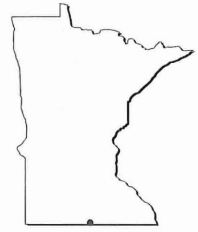


RUNWAY 15 - 33			
CLICKS ON 122.9			
	3	5	7
LIGHTS	LOW	MED	HIGH

BIGFORK MUNICIPAL AIRPORT

BIGFORK

**Blue Earth
SBU**

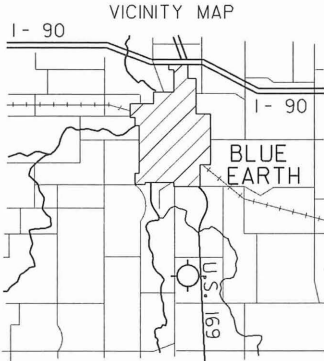



Airport Manager's Phone: 507-526-7264
Airport Manager: Tim Steier
Airport Information Phone: 507-526-5115
Airport Contact Person: Tim Steier
Chamber of Commerce: 507-526-2916
Web Site: www.chamber.blue-earth.mn.us
Aero Chart Coordinates: 13-G
AWOS/ASOS: No
MnWAS Location/Hours: Blue Earth Aviation - 24 Hours
Attended (Mos, Days, Hrs): All/Mon-Fri/0800-1700, Sat/0800-1200
Fuel: 100LL, Jet A
Self Service Fuel: No
After Hours Service Phone: 507-526-2056
FBO(s): Blue Earth Aviation - 507-526-7264 122.8
Ground Transportation: Courtesy Car
Food Service: None
Dining: Hamilton's - 507-526-3287 - 3 Miles
Country Kitchen - 507-526-2169 - 3 Miles
Lodging: Super 8 Motel - 507-526-7376 - 3 Miles
AmericInn Motel - 507-526-4215 - 3 Miles
Airport Events: None Reported
Underwing Camping: No
Campgrounds: 48 Hours Free Camping At Fairgrounds
Golf Courses: Minn Iowa - 5 Miles South
Local Attractions: Largest Green Giant Statue - 3 Miles
Historical Homes & Museums
Comments: Summer Months - Aerial Application & Ultralights
Additional After Hours Service Phone - 507-526-7264

FIELD ELEV. 1107'

(SBU)

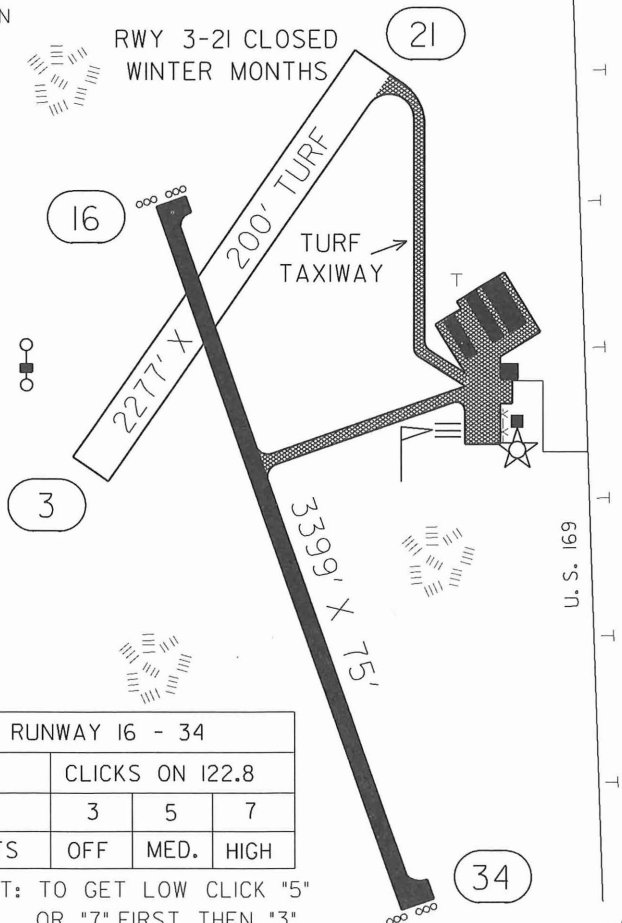
BLUE EARTH



SEC. CH: OMAHA NORTH
 LAT: 43° 35.7'
 LONG: 94° 05.6'
 COMM: CTAF: 122.8(L)
 MPLS CTR: 127.75
 RNAV: (FRM 110.2) R095 D14.7
 NDB: (SBU) 332
 TPA: 2107' (1000') 
 APPROACH: GPS & NDB



VARIATION
 4° E



RUNWAY 16 - 34			
	CLICKS ON 122.8		
	3	5	7
LIGHTS	OFF	MED.	HIGH

DAYLIGHT: TO GET LOW CLICK "5"
 OR "7" FIRST THEN "3"

BLUE EARTH MUNICIPAL AIRPORT

BLUE EARTH

Bowstring 9Y0

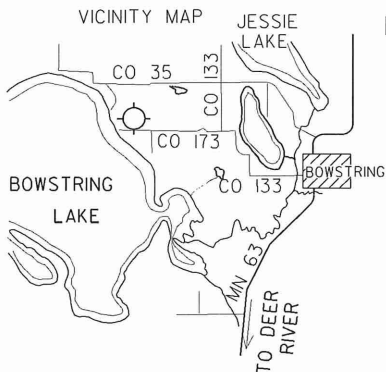


Airport Manager's Phone: 218-832-3304
Airport Manager: Jim Petersen
Airport Information Phone: 218-832-3567
Airport Contact Person: Art Mertes
Chamber of Commerce: None
Web Site: None
Aero Chart Coordinates: 5-H
AWOS/ASOS: No
MnWAS Location/Hours: NA
Attended (Mos, Days, Hrs): Unattended
Fuel: None
Self Service Fuel: No
After Hours Service Phone: None
FBO(s): None
Ground Transportation: None
Food Service: None
Dining: Aspen Springs Resort & Restaurant - 218-832-3064
Riley's Supper Club (7 Days/Week) - 218-832-3656
Lodging: Bowstring Shores Resort - 218-832-3101 - .50 Mile -
Year-Round Reservations Required
Rocky Shores Resort - 218-832-3556 -
Call For Transportation
Airport Events: Fall Fly-In
Underwing Camping: Yes
Campgrounds: Free Camping At Airport
Golf Courses: Blueberry Golf In Deer River - 10 Miles
Local Attractions: Lakes
Fishing
Woods
Hiking
Snowmobile Trails
Comments: Well maintained grass strip, 14' x 70' mobile home
(electric, phone, restroom, heated) open to pilots.
Airport Contact Person's E-Mail: amertes@bigfork.net

FIELD ELEV. 1372'

(9YØ)

BOWSTRING



N

SEC. CH: TWIN CITIES (N)

LAT: 47° 33.0'

LONG: 93° 52.0'

COMM: CTAF: 122.9

MPLS CTR: 120.9

RNAV: (GPZ III.4) R322 D28.0

TPA: 2170' (798')



N

VARIATION
3° E

POND

25

TURF TAXIWAY

7

2577' X 158'

CO 173

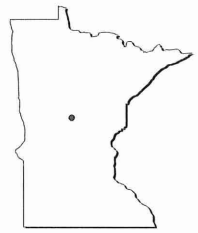
TALL
TREES

BOWSTRING
LAKE

BOWSTRING AIRPORT

BOWSTRING

Brainerd BRD



Airport Manager's Phone: 218-825-2166
Airport Manager: Steve Sievek
Airport Information Phone: 218-825-2166
Airport Contact Person: Raini Mohler
Chamber of Commerce: 800-450-2838
Web Site: www.brainerdchamber.com
Aero Chart Coordinates: 8-G
AWOS/ASOS: 218-828-3314 VHF 126.775
MnWAS Location/Hours: Airmotive Enterprises, Inc. - 24 Hours
Attended (Mos, Days, Hrs): May-Sep/All/0700-2100, Oct-Apr/All/0700-2000
Fuel: Mogas, 100LL, Jet A
Self Service Fuel: No
After Hours Service Phone: 888-794-5640
FBO(s): Airmotive Enterprises, Inc. - 218-829-3398 122.7
Ground Transportation: Car Rental; Taxi
Food Service: Vending Machines; Lunch Counter - 7 Days A Week
Dining: Numerous Restaurants - 3 - 5 Miles
Lodging: Numerous Hotels - 3 - 5 Miles
Airport Events: None Reported
Underwing Camping: No
Campgrounds: Crow Wing State Park - 218-829-8022
Cross Lake - 218-692-4027
Gull Lake Dam - 218-829-3334
Pine Meadows - 218-829-5733
Madden's - 218-829-2811
Birch Bay - 218-963-4488
Grand View Pines - 218-963-2234
Ruttger's Bay Lake Lodge - 218-678-2885
Deacon's Lodge - 888-549-5444
The Legacy - 218-825-2800
Golf Courses: Premier Four-Season Vacation Land
Paul Bunyan Amusement Center
Cuyuna Iron Range
Brainerd International Raceway
Groomed Snowmobile & Cross-Country Ski Trails
Local Attractions: We also have a lighted heliport with windsock.
Comments: Scheduled Air Service

FIELD ELEV. 1226'

(BRD)

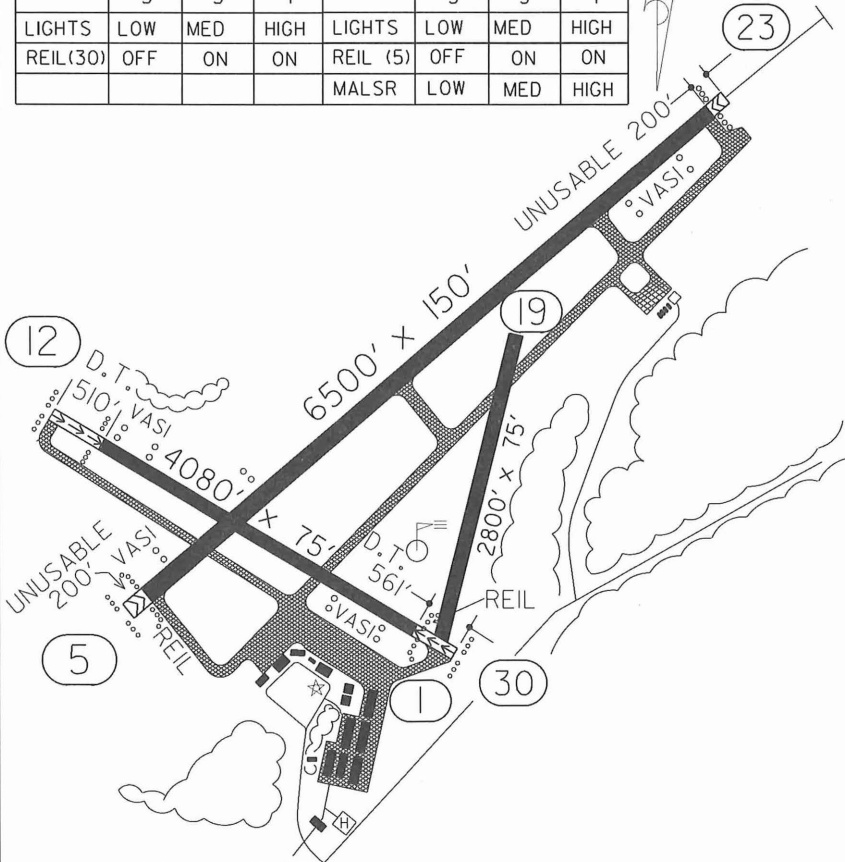
BRAINERD



SEC. CH: TWIN CITIES (S)
 LAT: 46° 23.9'
 LONG: 94° 08.2'
 COMM: CTAF: 122.7(L)
 ASOS: 126.775 VHF
 RCO FSS: 123.65
 MPLS CTR: 118.05
 RNAV: (BRD 116.9) R300 D5.5
 TPA: 2226' (1000')
 APPROACH: ILS, GPS, NDB
 RNAV, VOR & VOR/DME

RUNWAY 12 - 30				RUNWAY 5 - 23			
CLICKS ON 122.7				CLICKS ON 122.7			
	3	5	7		3	5	7
LIGHTS	LOW	MED	HIGH	LIGHTS	LOW	MED	HIGH
REIL(30)	OFF	ON	ON	REIL (5)	OFF	ON	ON
				MALSR	LOW	MED	HIGH

VARIATION
 3° E



BRAINERD-CROW WING COUNTY
 REGIONAL AIRPORT

BRAINERD

**Brooten
6D1**



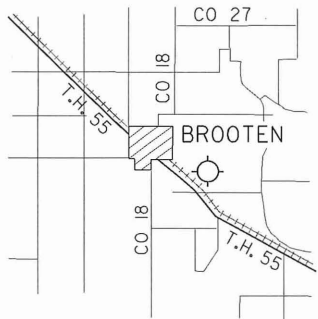
Airport Manager's Phone: 320-346-2790
Airport Manager: Larry Putz
Airport Information Phone: 320-346-2760
Airport Contact Person: Larry Putz
Chamber of Commerce: None
Web Site: None
Aero Chart Coordinates: 10-E
AWOS/ASOS: No
MnWAS Location/Hours: NA
Attended (Mos, Days, Hrs): Unattended
Fuel: None
Self Service Fuel: No
After Hours Service Phone: None
FBO(s): None
Ground Transportation: Car Usually Available Upon Request
Food Service: None
Dining: Home Town Cafe - .50 Mile
Lodging: Glenwood Hi-View Motel - 320-634-4541 - 15 Miles
Airport Events: None Reported
Underwing Camping: Yes
Campgrounds: Sibley State Park - 15 Miles
Golf Courses: Prairie View Community - 320-346-2677 - Holes: 9
Local Attractions: Irrigated Farmland
Comments: None

FIELD ELEV. 1305'

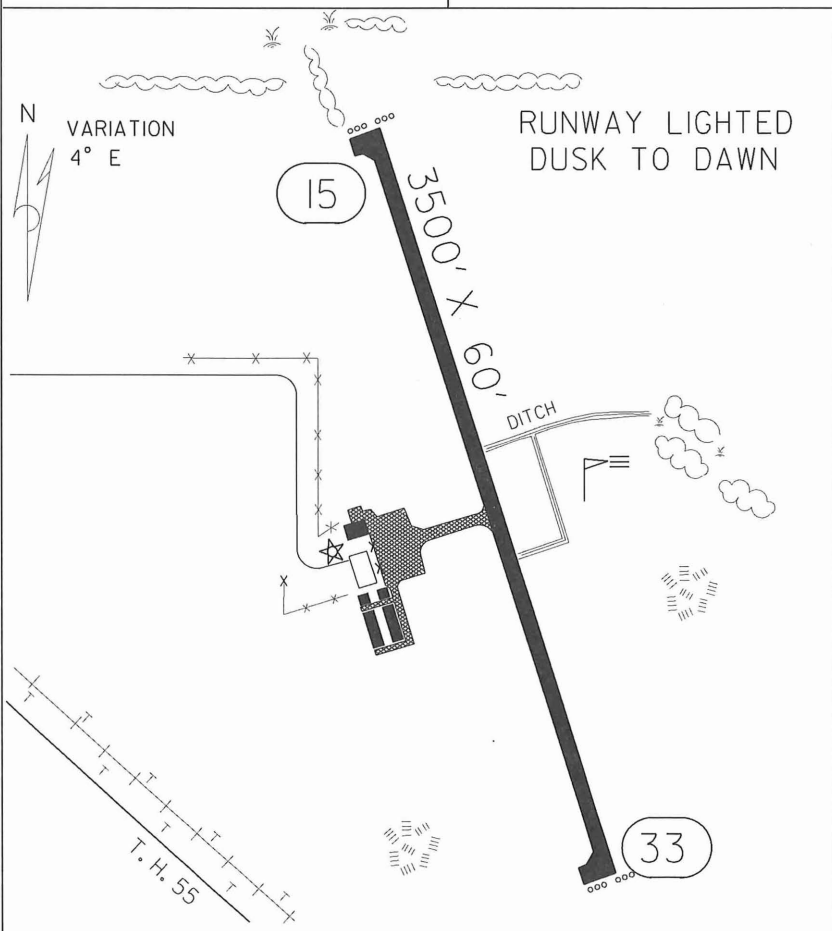
(6DI)

BROOTEN

VICINITY MAP



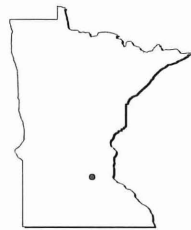
N
SEC. CH: TWIN CITIES (S)
LAT: 45° 30.0'
LONG: 95° 06.8'
COMM: CTAF: 122.9
MPLS CTR: 125.5
RNAV: (AXN 112.8) R163 D28.0
TPA: 2100' (795')



BROOTEN MUNICIPAL AIRPORT

BROOTEN

Buffalo 8Y2



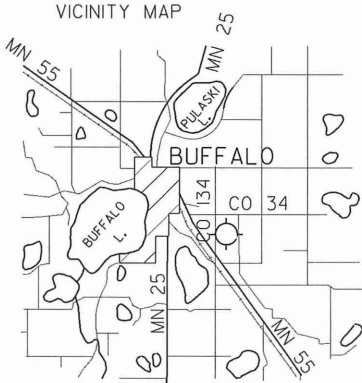
Airport Manager's Phone:	763-682-5452
Airport Manager:	Terry Marsh
Airport Information Phone:	763-682-5452
Airport Contact Person:	Susan Marsh
Chamber of Commerce:	763-682-4902
Web Site:	www.buffalochamber.org
Aero Chart Coordinates:	10-H
AWOS/ASOS:	No
MnWAS Location/Hours:	Buffalo Aviation, Inc. -Same As Attendance Schedule
Attended (Mos, Days, Hrs):	All/All/Daylight
Fuel:	100LL
Self Service Fuel:	No
After Hours Service Phone:	763-682-4516
FBO(s):	Buffalo Aviation, Inc. - 763-682-5452 122.8
Ground Transportation:	Discount Car Rental - 763-682-6878
Food Service:	None
Dining:	Prairie House - 763-682-1226 - 1.50 Miles Perkins - 2 Miles McDonald's - 2 Miles Applebee's - 2 Miles
Lodging:	Super 8 Motel - 763-682-5930 - 1.50 Miles Country Inn - 763-682-5660
Airport Events:	June Fly-In
Underwing Camping:	Yes
Campgrounds:	Yes
Golf Courses:	Buffalo Heights - 763-682-2854
Local Attractions:	Fly-In & Buffalo Days - June Buffalo Lake Lake Pulaski Griffing Park Sturges Park Crazy Days Sidewalk Arts & Crafts Festival In August
Comments:	Good fishing, boating, swimming, etc. Usually community special events every weekend & church services of all denominations.

FIELD ELEV. 967'

(8Y2)

BUFFALO

VICINITY MAP



SEC. CH: TWIN CITIES (S)

LAT: 45° 09.5'

LONG: 93° 50.6'

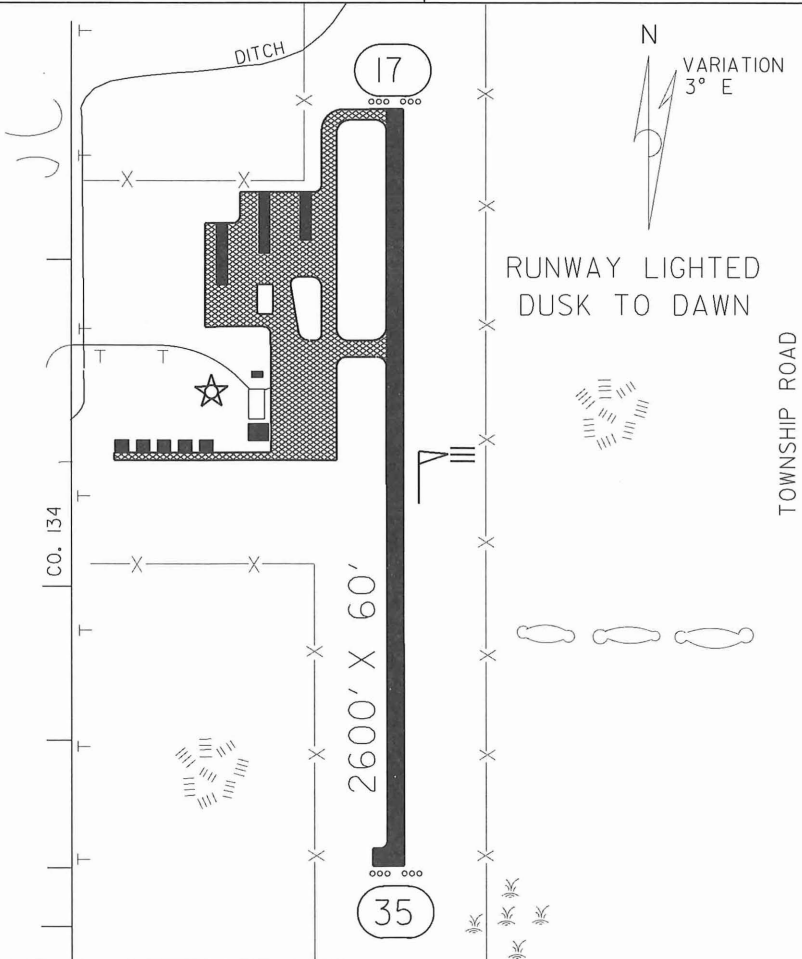
COMM: CTAF: 122.8

MPLS CTR: 126.5

RNAV: (GEP 117.3) R266 D20.0

TPA: 1797' (830')

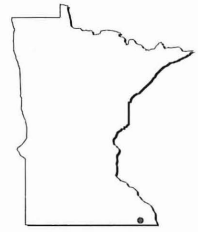
APPROACH: GPS & VOR



BUFFALO MUNICIPAL AIRPORT

BUFFALO

Caledonia CHU



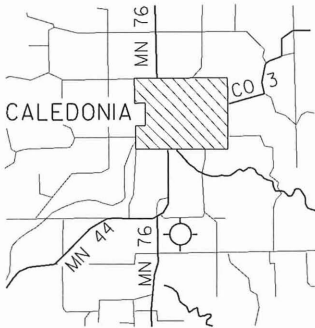
Airport Manager's Phone: 507-725-3925
Airport Manager: Tom Molling
Airport Information Phone: 507-725-3925
Airport Contact Person: Houston County Highway Dpt.
Chamber of Commerce: 507-724-3475
Web Site: None
Aero Chart Coordinates: 13-M
AWOS/ASOS: No
MnWAS Location/Hours: NA
Attended (Mos, Days, Hrs): Unattended
Fuel: None
Self Service Fuel: No
After Hours Service Phone: None
FBO(s): None
Ground Transportation: Car Rental - Caledonia Ford - 507-724-3346
Food Service: None
Dining: Burg Family Crest - 507-724-5909 - 1 Mile
Good Times - 507-724-3839 - 1.50 Miles
Elmer's Supper Club - 507-725-2686 - 2 Miles
Redwood Café - 507-725-2270 - 2 Miles
Lodging: The Crest - 507-724-3311 - 1 Mile
Inn On The Green - 507-724-2818 - 1 Mile
AmericInn Motel - 507-725-8000 - 2 Miles
Airport Events: Fly-In - Third Sunday In June
Underwing Camping: No
Campgrounds: Dunromin Park - 507-724-2514 - 2.50 Miles
Golf Courses: Mal-Cal Grove - 507-724-2733 - 1 Mile
Local Attractions: None Reported
Comments: None

FIELD ELEV. 1179'

(CHU)

CALEDONIA

VICINITY MAP



N

SEC. CH: CHICAGO NORTH

LAT: 43° 35.8'

LONG: 91° 30.2'

COMM: CTAF: 122.9 (L)

RCO FSS: 122.1R 117.9T

MPLS CTR: 128.6

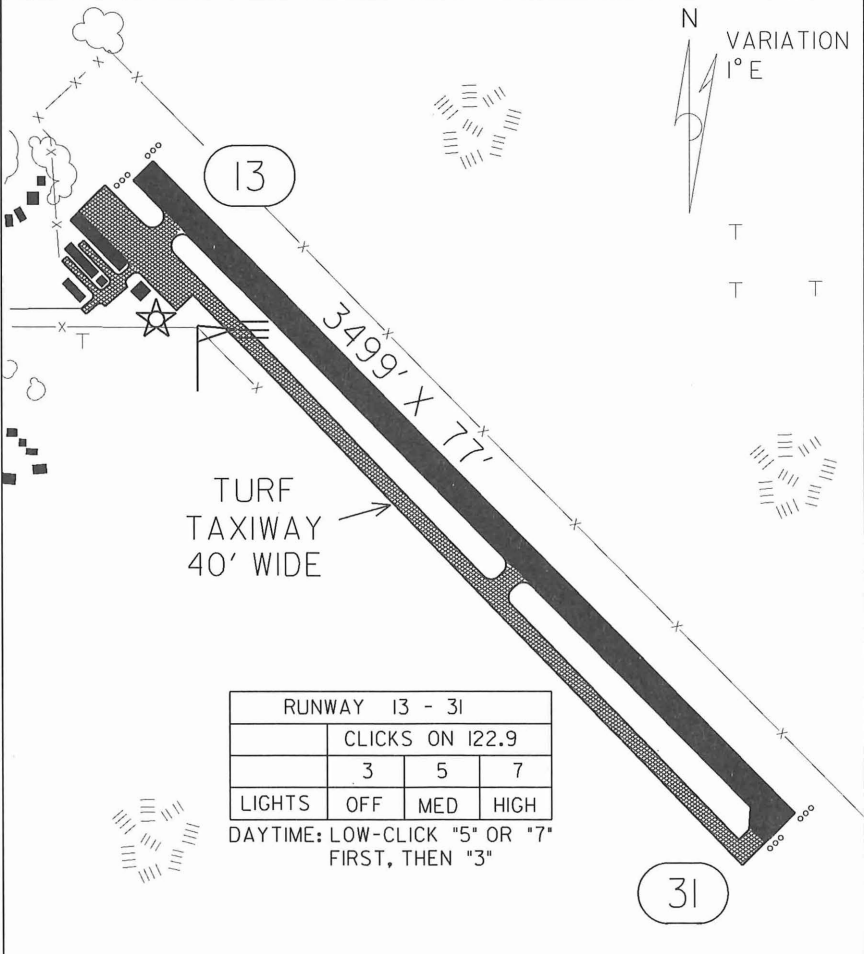
RNAV: (ODI 117.9) R184 D19.0

NDB: (CHU) 209

TPA: 2170' (991')

APPROACH: GPS &

VOR/DME



RUNWAY 13 - 31			
	CLICKS ON 122.9		
	3	5	7
LIGHTS	OFF	MED	HIGH

DAYTIME: LOW-CLICK "5" OR "7"
FIRST, THEN "3"

HOUSTON COUNTY AIRPORT

CALEDONIA

Cambridge CBG



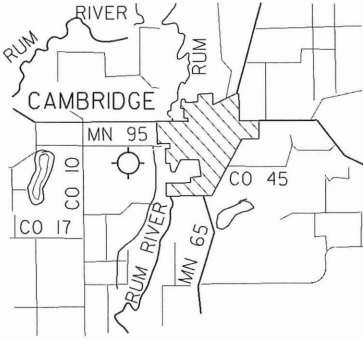
Airport Manager's Phone:	763-689-1800
Airport Manager:	Steve Wegwerth
Airport Information Phone:	763-689-1800
Airport Contact Person:	Steve Wegwerth
Chamber of Commerce:	763-689-2505
Web Site:	www.cambridgechamber.com
Aero Chart Coordinates:	10-I
AWOS/ASOS:	763-689-9562 VHF 121.125
MnWAS Location/Hours:	Arrival/Departure Building - 24 Hours
Attended (Mos, Days, Hrs):	Unattended
Fuel:	Mogas, 100LL
Self Service Fuel:	Visa, Mastercard
After Hours Service Phone:	763-689-1800
FBO(s):	Sun Aviation, Inc. - 763-689-4708
Ground Transportation:	None
Food Service:	Pop
Dining:	People's Cafe - 763-689-3198 - 2.50 Miles Cambridge Bar & Grill - 763-689-4052 Cambridge Station - 763-689-3423 Bakery - 763-689-1515 House Of Liv - 763-689-9931 Perkins - 763-552-5000 Purple Hawk - 763-689-3433 Sidelines - 763-689-9620
Lodging:	Imperial Motor Lodge - 763-689-2299 Country Inn - 763-689-0542
Airport Events:	None Reported
Underwing Camping:	Yes
Campgrounds:	Spring Vale Campgrounds - 763-689-3208 - 6.50 Miles
Golf Courses:	Purple Hawk Country Club - 763-689-3800 - 8 Miles Grandy 9 - 7 Miles
Local Attractions:	Lakes; Campground; Isanti County Fair In July; Swedish Festival In June; Isanti Rodeo In July
Comments:	Boundary Waters Aircraft - 763-689-6767 JKs Flying Colors Aircraft Refinishing - 763-689-5378 Camping O.K. on airport, bathrooms open 24 hours, pop available 24 hours. Free overnight parking of aircraft.

FIELD ELEV. 945'


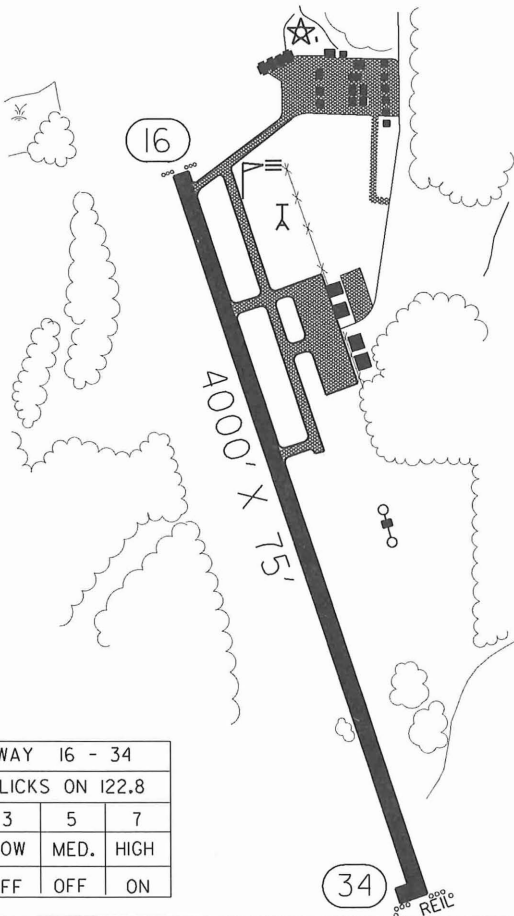
(CBG)

CAMBRIDGE

VICINITY MAP



SEC. CH: TWIN CITIES (S)
 LAT: 45° 33.5'
 LONG: 93° 15.9'
 COMM: CTAF: 122.8 (L)
 AWOS: 121.125 VHF
 MPLS CTR: 121.05
 RNAV: (GEP 117.3) R004 D25.2
 NDB: (CBG) 350
 TPA: 1740' (795')
 APPROACH: GPS & NDB



RUNWAY 16 - 34			
	CLICKS ON 122.8		
	3	5	7
LIGHTS	LOW	MED.	HIGH
REIL	OFF	OFF	ON

CAMBRIDGE MUNICIPAL AIRPORT

CAMBRIDGE

**Canby
27D**



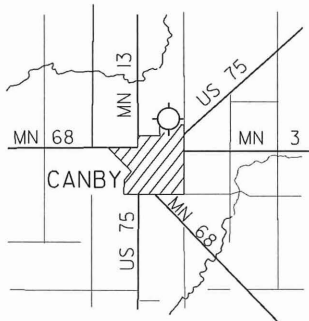
Airport Manager's Phone: 507-223-7295
Airport Manager: John Meyer
Airport Information Phone: 507-223-7295
Airport Contact Person: John Meyer
Chamber of Commerce: 507-223-7775
Web Site: None
Aero Chart Coordinates: 11-C
AWOS/ASOS: No
MnWAS Location/Hours: NA
Attended (Mos, Days, Hrs): Unattended
Fuel: 100LL
Self Service Fuel: Visa, Mastercard
After Hours Service Phone: 507-223-7211
FBO(s): None
Ground Transportation: None
Food Service: None
Dining: Numerous Restaurants In City Of Canby
Lodging: Tower Motel - 507-223-7284 - 1.50 Miles
Airport Events: Fly-In
Underwing Camping: No
Campgrounds: Triangle Park
Swimming Pool Park
Stone Hill Regional Park
Golf Courses: Canby Golf Course
Local Attractions: None Reported
Comments: None

FIELD ELEV. 1190'

(27D)

CANBY

VICINITY MAP



N

SEC. CH: TWIN CITIES (S)

LAT: 44° 43.7'

LONG: 96° 15.8'

COMM: CTAF: 122.9

FSS: 122.3

MPLS CTR: 127.1

RNAV: (MVE III.6) R233 D28.1

TPA: 2200' (1010')



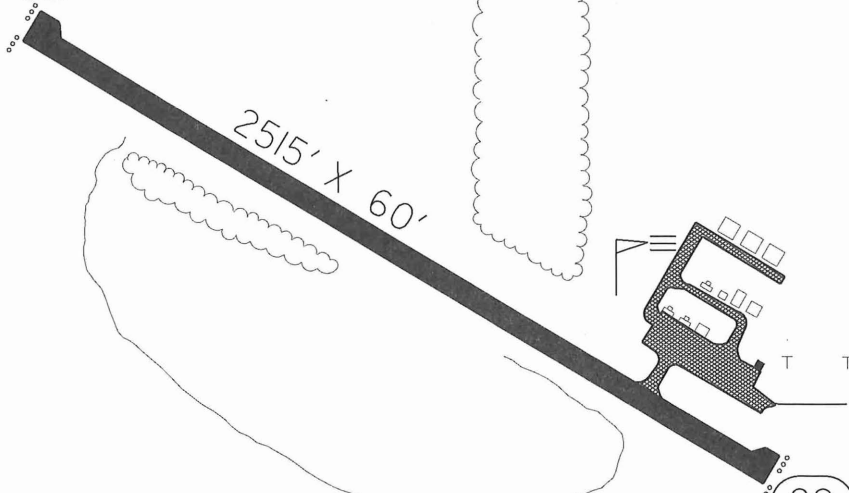
TOWNSHIP ROAD

N

VARIATION
5° E



RUNWAY LIGHTED
DUSK TO DAWN



29

PRIVATE ROAD

CANBY MUNICIPAL AIRPORT
(MYERS FIELD)

CANBY

Chatfield
2C4

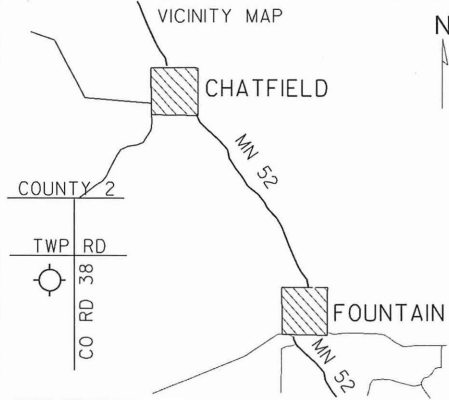


Airport Manager's Phone: 507-867-4075
Airport Manager: Wes Anderson
Airport Information Phone: 507-867-4075
Airport Contact Person: Wes Anderson
Chamber of Commerce: 507-867-3870
Web Site: None
Aero Chart Coordinates: 13-K
AWOS/ASOS: No
MnWAS Location/Hours: NA
Attended (Mos, Days, Hrs): All/All/0800-1800
Fuel: Mogas, 100LL
Self Service Fuel: No
After Hours Service Phone: 507-867-4075
FBO(s): None
Ground Transportation: Courtesy Car
Food Service: None
Dining: 10 Miles
Lodging: 10 Miles
Airport Events: None Reported
Underwing Camping: Yes
Campgrounds: In The Nearby Town Of Chatfield
Golf Courses: In All The Neighboring Towns
Local Attractions: Leaves In The Fall
Comments: None

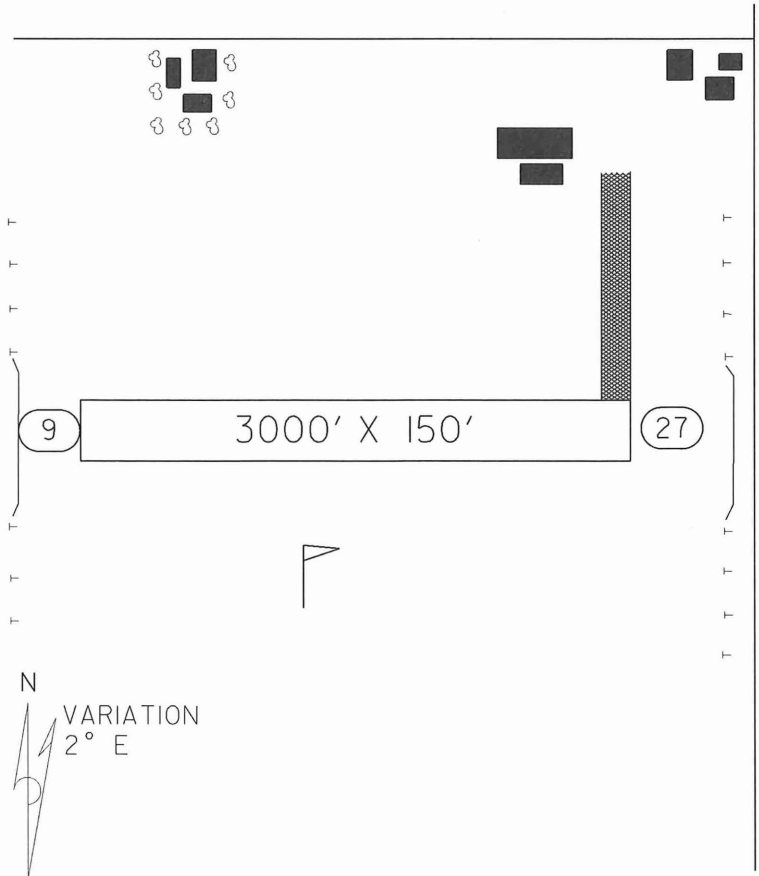
FIELD ELEV. 1300'

(2C4)

CHATFIELD



SEC. CH: CHICAGO NORTH
 LAT: 43°49.2'
 LONG: 92°20.0'
 COMM: CTAF: 122.9
 ROCHESTER APP: 119.8
 RNAV: (RST 112.0) R073 D12.0
 TPA: 2000' (700')



FLYING A AIRPORT

CHATFIELD

**Clarissa
8Y5**



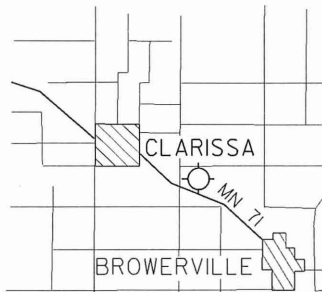
Airport Manager's Phone: 218-756-3592
Airport Manager: Kenneth Helgeson
Airport Information Phone: 218-756-3592
Airport Contact Person: Kenneth Helgeson
Chamber of Commerce: 218-756-2445
Web Site: None
Aero Chart Coordinates: 8-F
AWOS/ASOS: No
MnWAS Location/Hours: NA
Attended (Mos, Days, Hrs): Unattended
Fuel: None
Self Service Fuel: No
After Hours Service Phone: None
FBO(s): None
Ground Transportation: Can Be Arranged, Call Airport Manager
Food Service: None
Dining: North Texas Barbeque - 218-756-2366 - 2.50 Miles
Lodging: Browerville Motel - 612-594-2248
Airport Events: None Reported
Underwing Camping: No
Campgrounds: Clarissa City Park
Golf Courses: Double Eagle Golf & Supper Club - Eagle Bend
Local Attractions: Fishing Lakes In Area
Comments: None

FIELD ELEV. 1308'

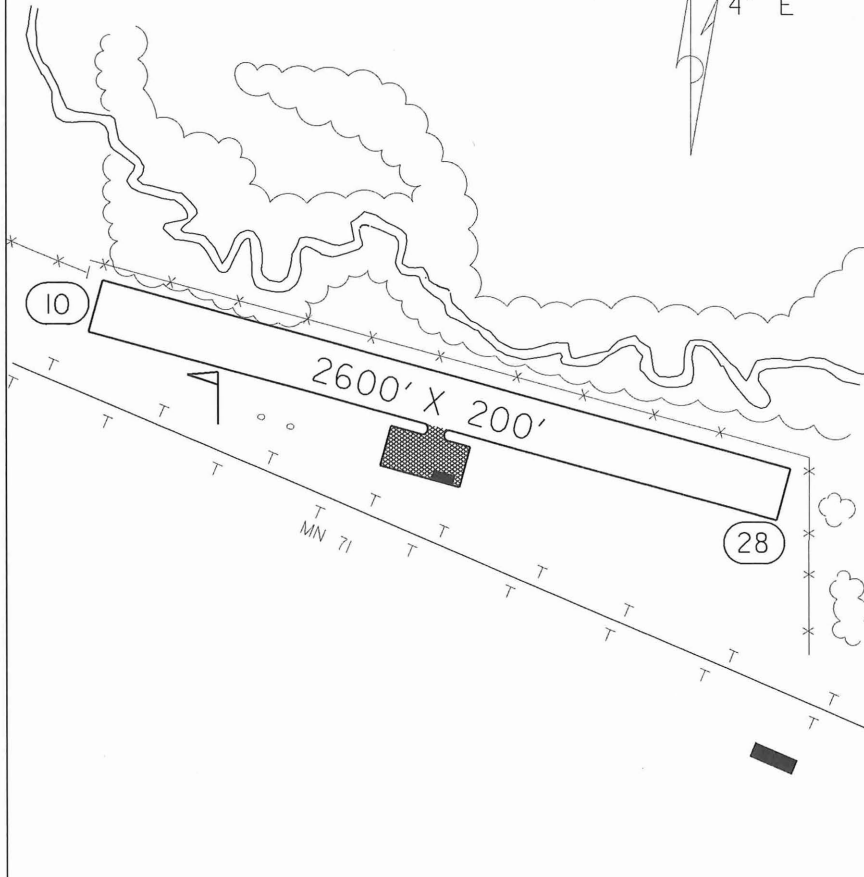
(8Y5)

CLARISSA

VICINITY MAP



SEC. CH: TWIN CITIES (S)
LAT: 46° 06.8'
LONG: 94° 54.4'
COMM: CTAF: 122.9
MPLS CTR: 126.1
RNAV: (AXN 112.8) R049 D17.0
TPA: 2108' (800')



CLARISSA MUNICIPAL AIRPORT

CLARISSA

Clear Lake 8Y6

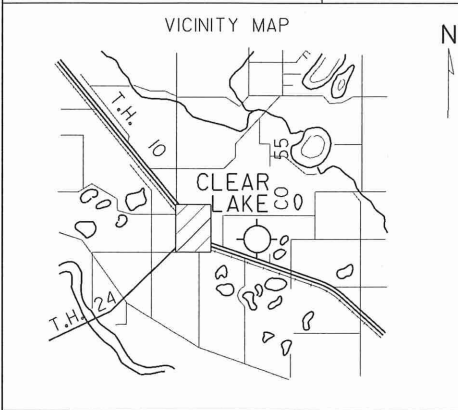


Airport Manager's Phone: 320-743-2294
Airport Manager: Bob Leaders
Airport Information Phone: 320-743-2294
Airport Contact Person: Bob Leaders
Chamber of Commerce: None
Web Site: None
Aero Chart Coordinates: 10-G
AWOS/ASOS: No
MnWAS Location/Hours: NA
Attended (Mos, Days, Hrs): All/All/0800-Dusk
Fuel: 100LL
Self Service Fuel: No
After Hours Service Phone: None
FBO(s): Leaders Flying Service, Inc. - 320-743-2294
Ground Transportation: Yes
Food Service: None
Dining: Prowskie's - 1 Mile
Lodging: Nelson's - 4 Miles
Airport Events: Fly-In - Spring
Underwing Camping: Yes
Campgrounds: KOA - 5 Miles
Golf Courses: Pebble Creek - 6 Miles
Local Attractions: None Reported
Comments: None

FIELD ELEV. 990'


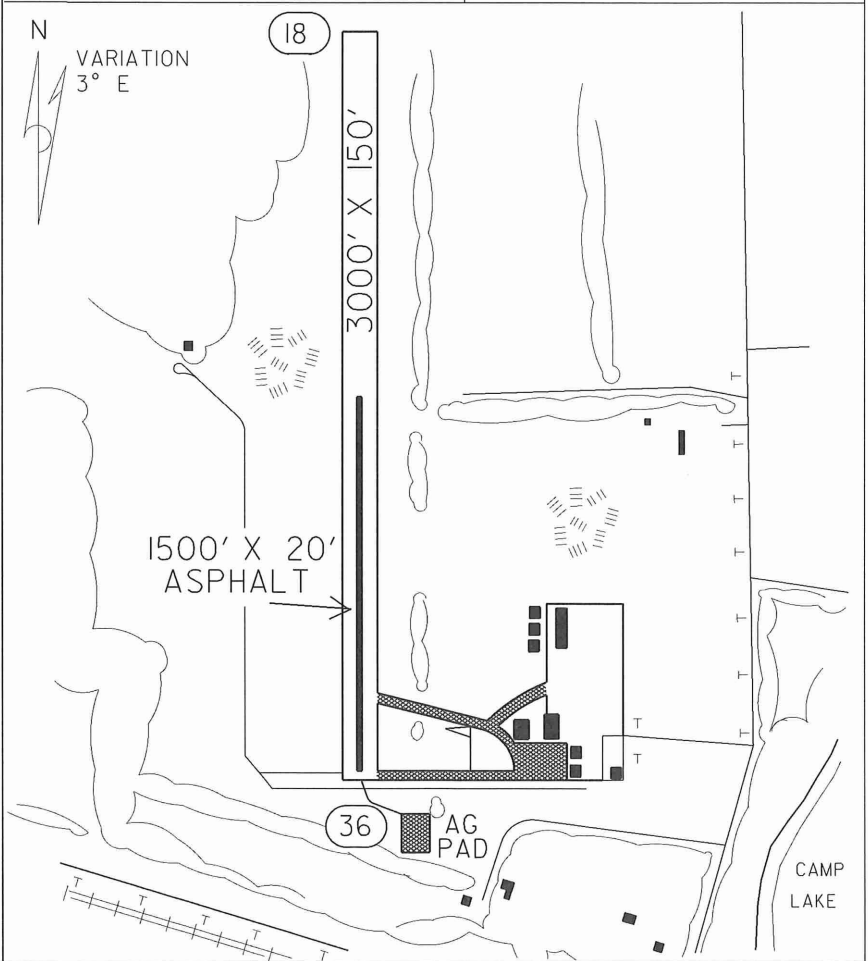
(8Y6)

CLEAR LAKE



N

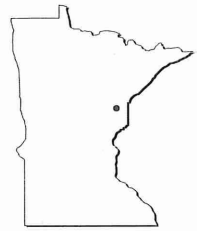
SEC. CH: TWIN CITIES (S)
 LAT: 45° 26.7'
 LONG: 93° 58.3'
 COMM: CTAF: 122.9
 MPLS CTR: 125.5
 RNAV: (STC 112.1) RI44 D6.8
 TPA: 1790' (800')

LEADERS-CLEAR LAKE AIRPORT

CLEAR LAKE

Cloquet COQ

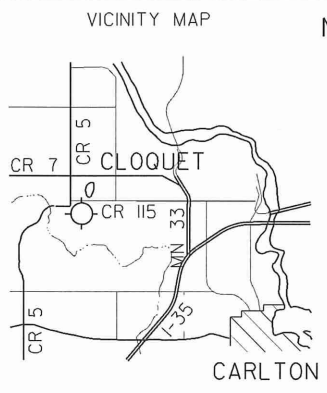



Airport Manager's Phone: 218-879-4911
Airport Manager: Quinten Anderson
Airport Information Phone: 218-384-9150
Airport Contact Person: Mark Linne
Chamber of Commerce: 800-554-4350
Web Site: www.cloquet.com
Aero Chart Coordinates: 7-J
AWOS/ASOS: 218-879-0783 VHF 118.525
MnWAS Location/Hours: Arrival/Departure Building - 24 Hours
Attended (Mos, Days, Hrs): All/All/0800-1700
Fuel: 100LL, Jet A
Self Service Fuel: County Card
After Hours Service Phone: 218-879-9720
FBO(s): Imberg Aire, Inc. - 218-384-3257
Woodland Aviation - 218-879-1243
Ground Transportation: Taxi
Food Service: Pop Machine; Candy
Dining: Carmen's - 218-879-1889 - 1 Mile
Perkins - 218-879-8380 - 2 Miles
Rudy's - 218-879-5971 - 2 Miles
Blackwoods - 218-878-0608 - 2 Miles
Black Bear Casino - 218-878-2327 - 5 Miles
Lodging: AmericInn Motel - 218-879-1231 - 2 Miles
Super 8 Motel - 218-879-1250 - 2 Miles
Black Bear Hotel - 218-878-7400 - 5 Miles
Airport Events: Annual Fly-In
Underwing Camping: Yes
Campgrounds: KOA - 218-879-5726 - 5 Miles
Big Lake Resort & Campgrounds - 218-879-1819 - 6 Miles
Golf Courses: Cloquet Country Club - 218-879-8858 - 2 Miles
Big Lake Golf - 218-879-4221 - 7 Miles
Local Attractions: Black Bear Casino; Carlton County Historical Museum; Cloquet Forestry Center; Fond Du Lac Community College; Fond Du Lac Indian Reservation; Historical Walking Tour; Jay Cook State Park; Local Industry Tours - Diamond Match; Potlach; USG (Call Cloquet Chamber To Set Up Tour); New Chamber Of Commerce Headquarters ; Public Library; White Water Rafting
Comments: Airport Web Site-www.cloquetairport.com/website.htm
Manager's E-Mail - quinten@cloquetairport.com
Manager's Fax - 218-879-0120
FBOs - Aviation Instruction, Aircraft Rental & Maintenance

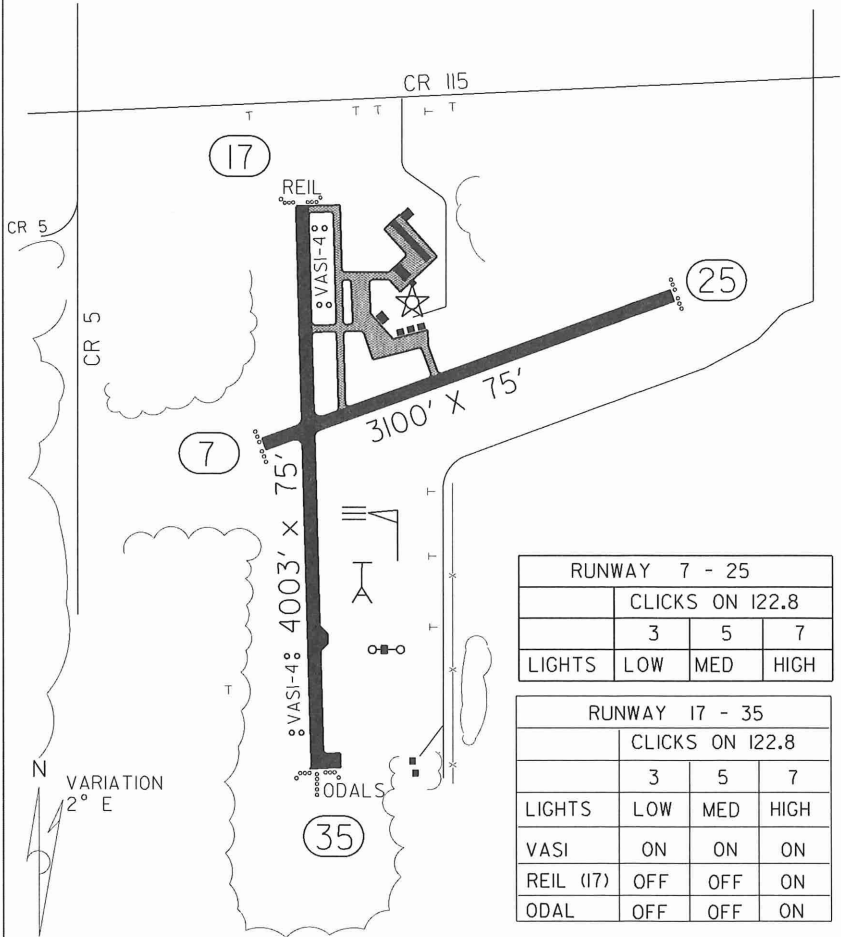
FIELD ELEV. 1279'

(COQ)

CLOQUET



SEC. CH: GREEN BAY (N)
 LAT: 46° 42.0'
 LONG: 92° 30.3'
 COMM: CTAF: 122.8 (L)
 AWOS: 118.525 VHF
 DLH APP: 125.45
 DLH CLNC DEL: 122.15
 RNAV: (DLH 112.6) R239 DI3.9
 NDB: (COQ) 335
 TPA: 2270' (991') 
 APPROACH: GPS, NDB
 & VOR/DME



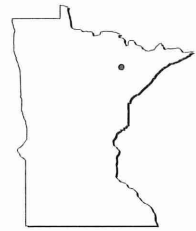
RUNWAY 7 - 25			
	CLICKS ON 122.8		
	3	5	7
LIGHTS	LOW	MED	HIGH

RUNWAY 17 - 35			
	CLICKS ON 122.8		
	3	5	7
LIGHTS	LOW	MED	HIGH
VASI	ON	ON	ON
REIL (17)	OFF	OFF	ON
ODAL	OFF	OFF	ON

CLOQUET-CARLTON COUNTY AIRPORT

CLOQUET

Cook CQM



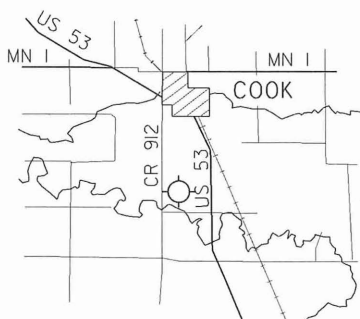
Airport Manager:	Bill Fischer - 218-666-2294
Airport Contact Person:	Bill Fischer - 218-666-2993
Chamber of Commerce:	800-648-5897
Web Site:	None
Aero Chart Coordinates:	5-J
AWOS/ASOS:	218-666-2539 VHF 118.175
MnWAS Location/Hours:	Arrival/Departure Building - 24 Hours
Attended (Mos, Days, Hrs):	All/All/All
Fuel:	80, 100LL
Self Service Fuel:	No
After Hours Service Phone:	218-742-3129
FBO(s):	None
Ground Transportation:	Courtesy Car; Shuttle Service To Casino; Dining Rides; Phillips Rent-A-Car - 218-666-5901 Or 800-238-4545
Food Service:	Catered Flight Lunch - Call Airport For Details; Snacks
Dining:	R & J's Restaurant - 218-666-5583 - 2 Miles; Country Supper Club - Shuttle Service; Ashawa Inn - Shuttle Service; South Switch - Shuttle Service; Montana Café; McDonald's
Lodging:	Vermilion Motel - 218-666-2272 - 2 Miles - Shuttle Service; Ashawa Inn - Shuttle Service; Lake Resorts - Shuttle Service - Call Chamber For Details
Airport Events:	Harvest Moon Fly-In & Picnic - September (Fall Colors) Long John Days Winter Fly-In - February (Cabin Fever Remedy)
Underwing Camping:	Yes
Campgrounds:	State & Federal Parks; Private Campgrounds - Call Chamber For Details; LaCroix Outfitters - 218-666-2842
Golf Courses:	Vermilion Fairways - 5 Miles - Holes: 9
Local Attractions:	Lake Vermilion; Elbow Lake; Vermilion River; Crane Lake; BWCA; Voyageurs; State & National Parks; Giant's Ridge Recreational Area; International Wolf Center; Soudan Underground Mine Tours; Ironworld; Fortune Bay Casino; U. S. Forest Service Visitor Center; Laurentian Environmental Center; Orr Bog Walk; Wilderness & Civilized Camping; Boats; Canoes; Sailboats; Seaplane Rides; Tennis; Mountain Bike Trails & Rentals; Fishing; Hunting; Guides & Outfitters; Snowmobiles; Cross-Country Skiing On Lakes & Trails; Alpine Skiing; Ice Fishing; Shops; Movie Theater; Library; Friendly People
Comments:	Free Fishing On Rice River With Underwing Camping!

FIELD ELEV. 1327'

(CQM)

COOK

VICINITY MAP



SEC. CH: TWIN CITIES (N)

LAT: 47°49.3'

LONG: 92°41.4'

COMM: CTAF: 122.9 (L)

AWOS: 118.175 VHF

FSS: 122.45

RNAV: (HIB 110.8) R359 D31.2

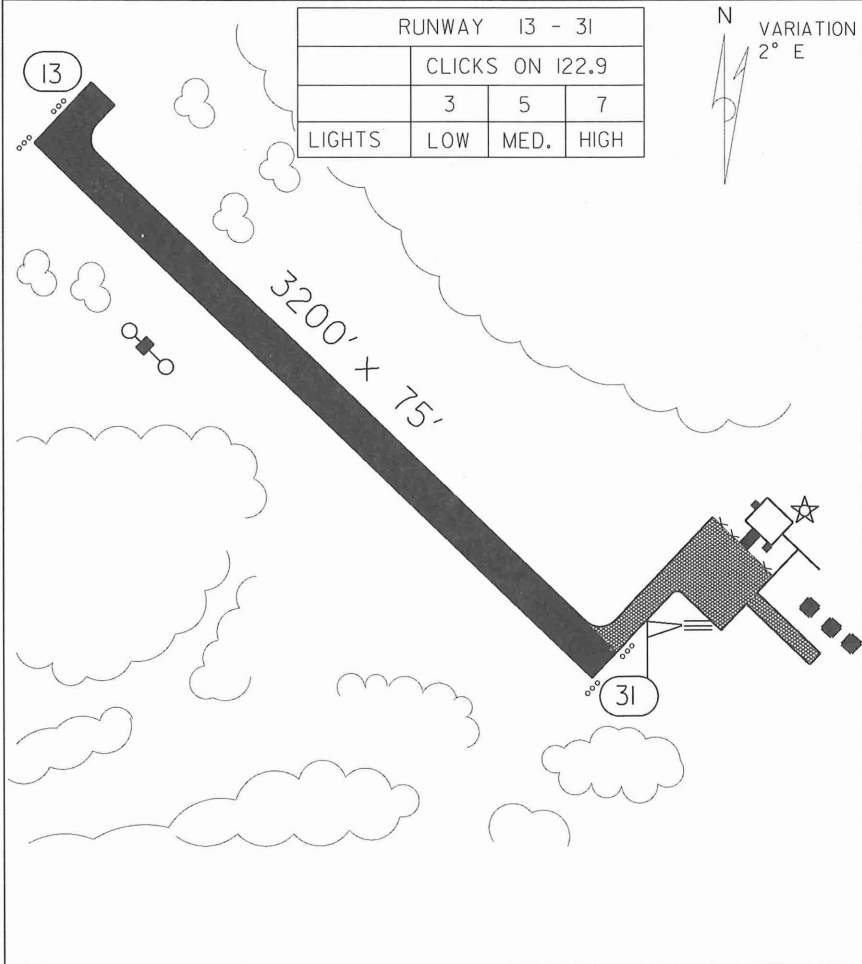
NDB: (CQM) 233

TPA: 2327' (1000')

APPROACH: GPS & NDB



RUNWAY 13 - 31			
CLICKS ON 122.9			
	3	5	7
LIGHTS	LOW	MED.	HIGH



COOK MUNICIPAL AIRPORT

COOK

**Crookston
CKN**



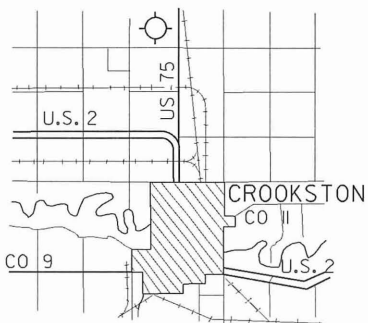
Airport Manager's Phone: 218-281-2625
Airport Manager: Mary Ann Miller
Airport Information Phone: 218-281-2625
Airport Contact Person: Lowell Miller
Chamber of Commerce: 800-809-5997
Web Site: outreach.crk.umn.edu/chamber
Aero Chart Coordinates: 5-B
AWOS/ASOS: 218-281-3018 NDB 400
MnWAS Location/Hours: Crookston Aviation - 24 Hours
Attended (Mos, Days, Hrs): All/All/Daylight
Fuel: Mogas, 100LL
Self Service Fuel: No
After Hours Service Phone: 218-637-8240
FBO(s): Crookston Aviation - 218-281-2625
Ground Transportation: Taxi
Courtesy Car
Food Service: Vending Machines
Dining: Northland Inn - 218-281-5210 - 3 Miles
Lodging: Northland Inn - 218-281-5210 - 3 Miles
Airport Events: Pancake Breakfast - First Sunday In May
Underwing Camping: Yes
Campgrounds: Municipal Campground
Maple Lake County Park
Golf Courses: Minakwa Golf Course
Climax Golf Course
Local Attractions: Oxcart Days
Maple Lake
Comments: None


FIELD ELEV. 899'

(CKN)

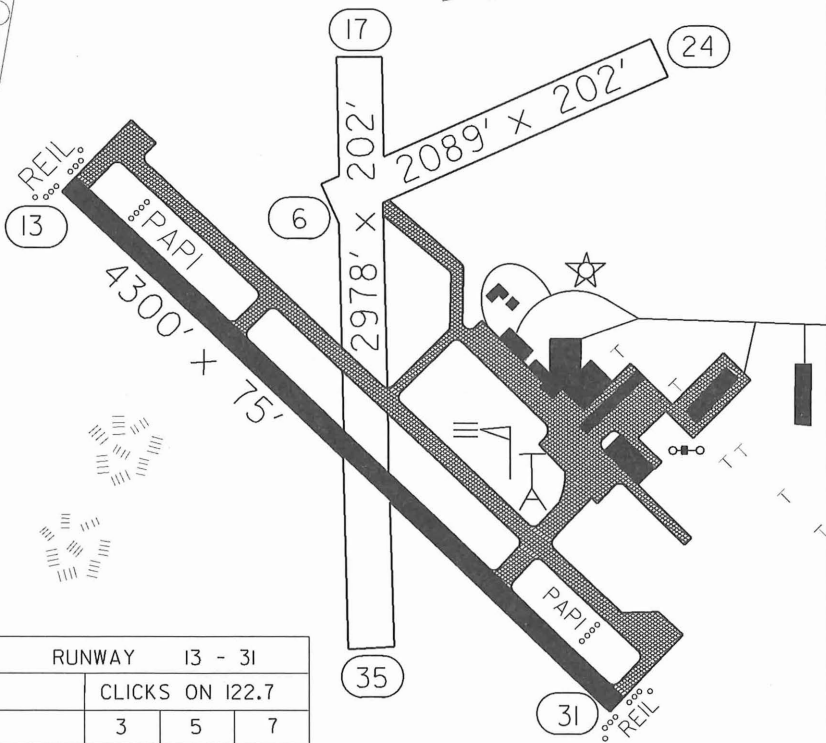
CROOKSTON

VICINITY MAP



SEC. CH: TWIN CITIES (N)
 LAT: 47° 50.5'
 LONG: 96° 37.3'
 COMM: CTAF: 122.7 (L)
 AWOS: 400 NDB
 GRAND FORKS APP: 118.1
 RNAV: (GFK 114.3) R097 D23.8
 NDB: (CKN) 400
 TPA: 1699' (800') 
 APPROACH: GPS, NDB & VOR

N
 VARIATION
 5° E

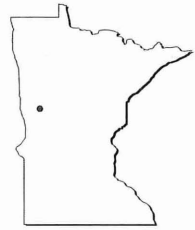
RUNWAY		13 - 31		
	CLICKS ON 122.7			
		3	5	7
LIGHTS		OFF	MED.	HIGH
REIL		OFF	ON	ON

DAYLIGHT: TO GET LOW CLICK TO *7* FIRST THEN *3*

CROOKSTON MUNICIPAL AIRPORT
(KIRKWOOD FIELD)

CROOKSTON

Detroit Lakes DTL



Airport Manager's Phone:	218-847-3233
Airport Manager:	Roger Oberg
Airport Information Phone:	218-847-3233
Airport Contact Person:	Roger Oberg
Chamber of Commerce:	800-542-3992
Web Site:	www.visitdetroitlakes.com
Aero Chart Coordinates:	7-D
AWOS/ASOS:	218-847-8626 VOR 111.2
MnWAS Location/Hours:	Detroit Lakes Aircraft - 24 Hours
Attended (Mos, Days, Hrs):	All/All/All
Fuel:	100LL, Jet A
Self Service Fuel:	No
After Hours Service Phone:	218-847-3233
FBO(s):	Detroit Lakes Aircraft - 218-847-3233
Ground Transportation:	Rental Cars; Courtesy Rides To Town; Taxi
Food Service:	None
Dining:	Perkins - 218-847-1666 - 2.50 Miles; McDonald's; Hardees; Pontafino's; Lake Side; Ice House; Burger King; Subway
Lodging:	AmericInn Motel & Suites - 800-634-3444; American Legion Campground - 218-847-3759; Best Western Holland House and Suites - 800-338-8547; Budget Host Inn - 800-888-2124; Capri Motel and Family Resort - 888-77-CAPRI; The Castaway Inn and Resort - 800-640-3395; Country Inn and Suites - 800-456-4000; Detroit Lakeside Cabins - 218-847-6459; Edgewater Beach Club - 218-847-1351; Fairyland Cottages - 218-847-9991; Holiday Haven Motel - 218-847-5605; Holiday Inn Lakeside - 218-847-2121; Long Bridge Resort - 218-847-7809; Pine to Palm Motel - 888-847-5669; Super 8 Motel - 218-847-1651 - 2.50 Miles; Viking Resort Motel - 218-847-2894
Airport Events:	None Reported
Underwing Camping:	Yes
Campgrounds:	American Legion; Long Lake Campsite; Oak Ridge
Golf Courses:	Detroit Country Club - 218-847-5790 - Holes: 18 Forest Hills - 218-439-6400 - Holes: 18 Frazee Golf - 218-334-3831 - Holes: 9 Ironman Golf - Holes: 18 Maple Hills - 218-847-9532 - Holes: 9 River Hills Golf Course - 218-847-1223 - Holes: 9 Wildflower at Fair Hills - 800-323-2849 - Holes: 9 & 18
Local Attractions:	WE Fest Country Music Festival; Water Carnival; Shooting Star Casino; Mile Long Beach
Comments:	Detroit Lakes is a summer vacation & recreational center; 412 lakes within 25 miles, many motels & dining establishments.


FIELD ELEV. 1396'

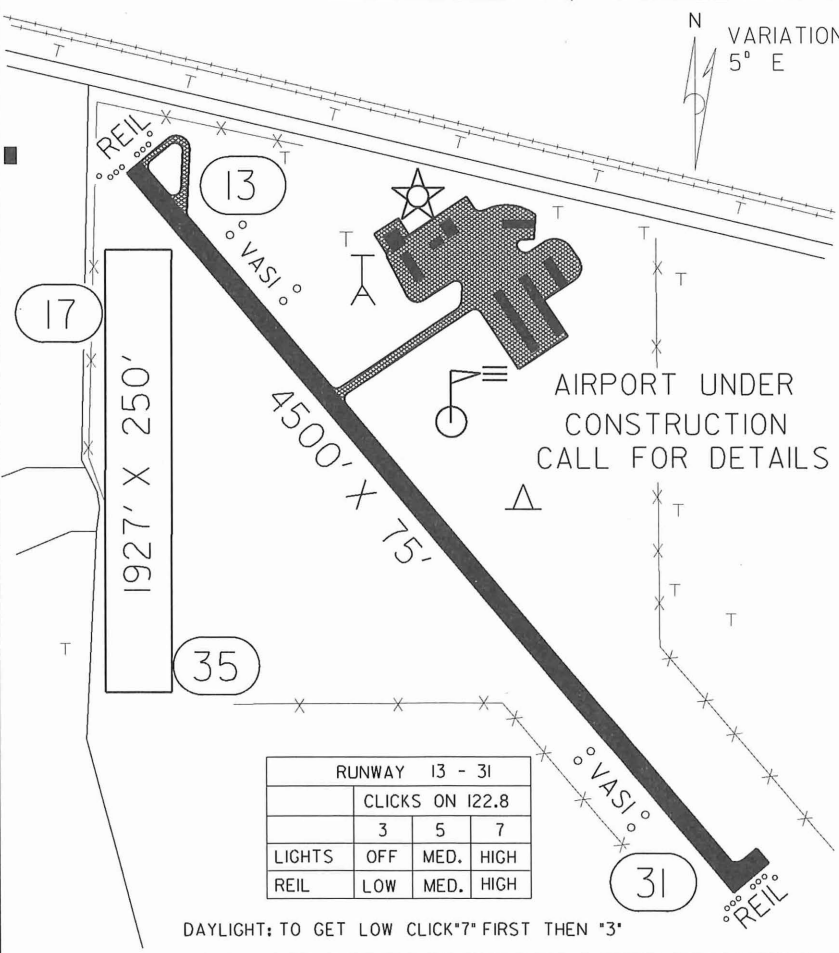
(DTL)

DETROIT LAKES

VICINITY MAP



SEC. CH: TWIN CITIES (N)
 LAT: 46° 49.5'
 LONG: 95° 53.1'
 COMM: CTAF: 122.8 (L)
 AWOS: III.2 VOR 
 RCO FSS: 122.5
 RNAV: (DTL) III.2) ON AIRPORT
 TPA: 2196' (800')
 APPROACH: GPS & VOR



RUNWAY 13 - 31			
CLICKS ON 122.8			
	3	5	7
LIGHTS	OFF	MED.	HIGH
REIL	LOW	MED.	HIGH

DAYLIGHT: TO GET LOW CLICK*7* FIRST THEN *3*

DETROIT LAKES AIRPORT
(WETHING FIELD)

DETROIT LAKES

Dodge Center TOB



Airport Manager's Phone: 507-527-2605
Airport Manager: Wayne Trom
Airport Information Phone: 507-374-6245
Airport Contact Person: Wayne Trom
Chamber of Commerce: 507-374-2575
Web Site: None
Aero Chart Coordinates: 12-J
AWOS/ASOS: 507-374-6369 VHF 119.075
MnWAS Location/Hours: Arrival/Departure Building - 24 Hours
Attended (Mos, Days, Hrs): All/Mon-Fri/0800-1700
Fuel: 100LL
Self Service Fuel: Visa, Mastercard, Discover
After Hours Service Phone: 507-374-6245
FBO(s): Technical Evolution Aviation, Ltd. - 507-374-6245
Ground Transportation: Lowell's Auto Rental - 507-374-2651
Food Service: None
Dining: Hubbell House - 507-635-2331 - 8 Miles
Dairy Queen - 507-374-6655 - 1 Mile
Herbie's Grill - 507-374-6858 - 1 Mile
Pizza Stop - 507-374-2203 - 1 Mile
Lodging: Owatonna Or Rochester - 20 Miles
Kasson - 5 Miles - Free Shuttle to Kasson
Airport Events: Dodge County Flying Club Annual Father's Day Fly-In
Breakfast
Underwing Camping: Yes
Campgrounds: Rice Lake State Park - 9 Miles
Golf Courses: Dodge Center - 507-374-2374 - 3 Miles
Oaks Golf & Supper Club - 507-477-3234 - 9 Miles
Local Attractions: Zumbro River - 3 Miles
Hubbell House & Historic Mantorville - 8 Miles
McNeilus Truck Manufacturing - Tours Available -
507-374-6321
Several Antique Shops
Centerfest - Father's Day Weekend
Comments: Runway 4/22 Closed In The Winter

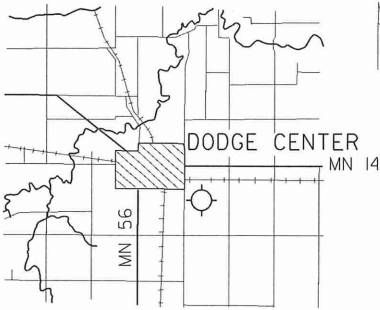
Duluth

FIELD ELEV. 1305'

(TOB)

DODGE CENTER

VICINITY MAP



N

SEC. CH: OMAHA NORTH

LAT: 44° 01.1'

LONG: 92° 49.9'



COMM: CTA: 122.9 (L)

AWOS: 119.075 VHF

ROCHESTER APP: 119.8

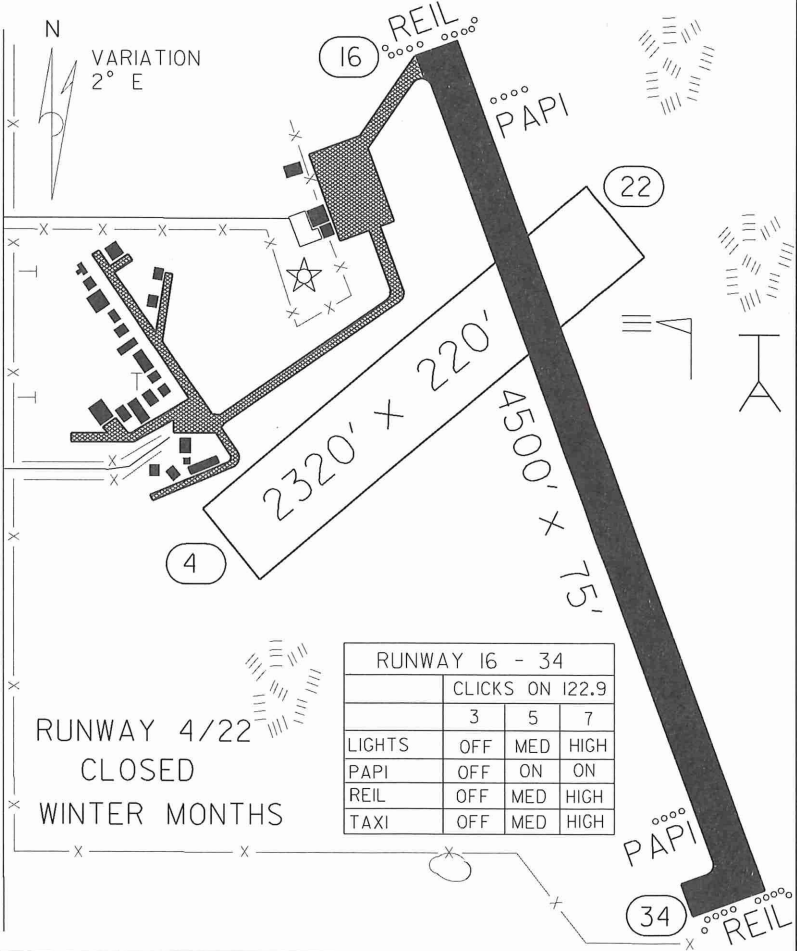
RNAV: (RST 112.0) R319 DI7.4

TPA: 2105' (800')

APPROACH: GPS & VOR

N

VARIATION
2° E



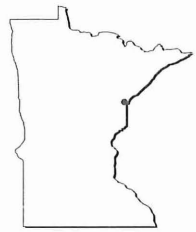
RUNWAY 4/22
CLOSED
WINTER MONTHS

RUNWAY 16 - 34			
	CLICKS ON 122.9		
	3	5	7
LIGHTS	OFF	MED	HIGH
PAPI	OFF	ON	ON
REIL	OFF	MED	HIGH
TAXI	OFF	MED	HIGH

DODGE CENTER MUNICIPAL AIRPORT

DODGE CENTER

Duluth DLH



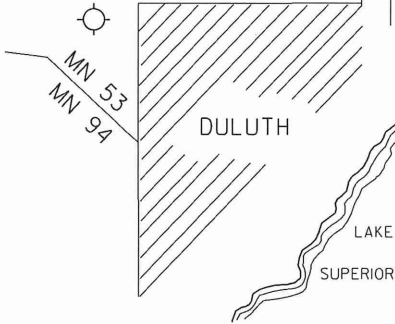
Airport Manager's Phone: 218-727-2968
Airport Manager: Raymond Klosowski
Airport Information Phone: 218-727-2968
Airport Contact Person: Raymond Klosowski
Chamber of Commerce: 218-722-5501
Web Site: www.duluthchamber.com
Aero Chart Coordinates: 7-K
AWOS/ASOS: 218-723-8340
MnWAS Location/Hours: Air National Guard - 24 Hours; Duluth Airport Authority - Monday-Friday, 8:00 A.M.-4:30 P.M.; North Country Aviation, Inc. - Same As Attendance Schedule
Attended (Mos, Days, Hrs): All/All/0500-2230
Fuel: 100LL, Jet A
Self Service Fuel: No
After Hours Service Phone: 218-727-2911
FBO(s): North Country Aviation, Inc. - 218-727-2911 122.95
Ground Transportation: Taxi; Rentals
Food Service: Self-Serve Fast Food; Vending Machines
Dining: The Afterburner - 218-727-1152 - In Main Terminal
Lodging: Econolodge Airport - 218-722-5522 - 1 Mile
Fairfield Inn - 218-723-8607
Airport Events: None
Underwing Camping: No
Campgrounds: Camping Available At Island Lake - 17 Miles; Call Island Lake Inn - 218-721-4604; Indian Point - 218-624-5637; Duluth Trailer Camp - 218-525-1350
Golf Courses: Enger Golf Course - 218-723-3451; Lester - 218-525-0828; Ridgeview - 218-728-5128; Northland Lake Superior; Canal Park; Miller Mall; Train Museum William Irvin Ore Boat
Local Attractions:
Comments: RWY 9 110.3 IDLH LOM 379 DL, RWY 27 108.7 IJUD; Duluth Convention & Visitor's Bureau - 218-722-4011; National Weather Service - 218-729-6697; U. S. Customs - 218-720-5203; FBO does narrow and wide-body ground handling; Scheduled Air Service; Duluth Airport Authority Web Site - www.duluthairport.com & E-Mail - daa@ci.duluth.mn.us


FIELD ELEV. 1428'

(DLH)

DULUTH

VICINITY MAP



SEC. CH: GREEN BAY (N)
 LAT: 46° 50.5'
 LONG: 92° 11.6'
 COMM: TOWER: 118.3,
 GND: 121.9, ATIS: 124.1,
 UNICOM: 122.95,
 RCO FSS: 122.35
 DLH APP: 125.45 
 RNAV: (DLH 112.6) R004 D2.4
 TPA: 2430' (1002')
 APPROACH: ILS, GPS,
 ASR, NDB, VOR-DME

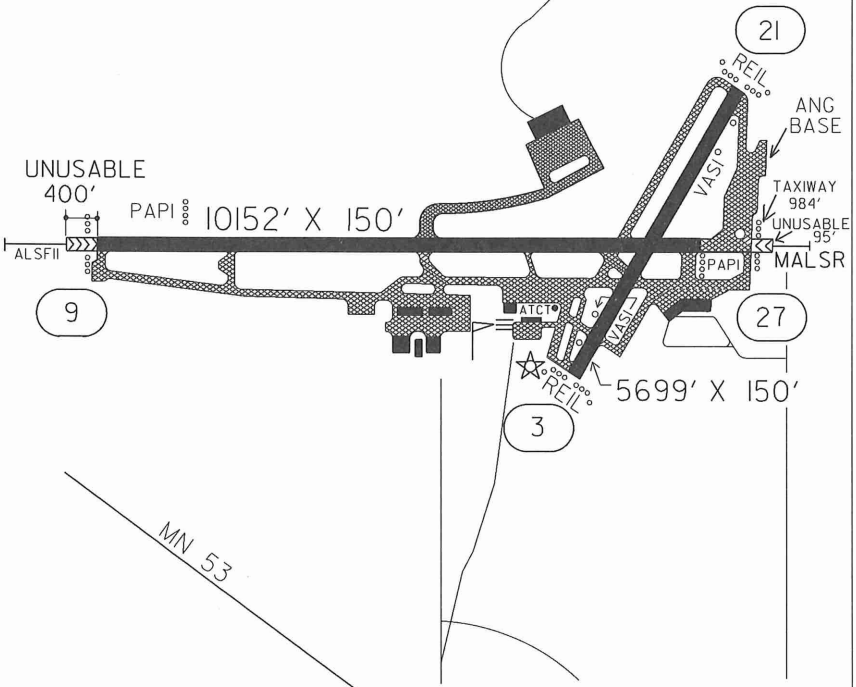
AIRPORT OF ENTRY

N



VARIATION
1° E

TOWER OPEN 24 HOURS



DULUTH INTERNATIONAL AIRPORT

DULUTH

Duluth DYT

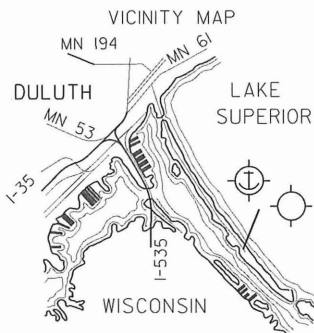



Airport Manager's Phone:	218-727-2968
Airport Manager:	Raymond Klosowski
Airport Information Phone:	218-733-0078
Airport Contact Person:	Orville Dahl
Chamber of Commerce:	218-722-5501
Web Site:	www.duluthchamber.com
Aero Chart Coordinates:	7-K
AWOS/ASOS:	218-720-4886 VHF 119.275
MnWAS Location/Hours:	Orville Air, Inc. - 24 Hours
Attended (Mos, Days, Hrs):	All/All/Sunrise-Sunset
Fuel:	100LL
Self Service Fuel:	Visa, Mastercard, Multi-Service
After Hours Service Phone:	218-733-0078
FBO(s):	None
Ground Transportation:	Taxi
Food Service:	Soft Drink Vending Machines
Dining:	Grandma's Saloon & Deli - 218-727-4192 - 5 Miles
Lodging:	Comfort Suites - 218-727-1378 - 5 Miles Canal Park Inn - 218-727-8821 - 5 Miles Hampton Inn - 218-720-3000 - 5 Miles Hawthorn Suites - 218-727-4663 - 5 Miles The Inn On Lake Superior - 888-on-the-lake - 5 Miles
Airport Events:	None Reported
Underwing Camping:	Yes
Campgrounds:	Adjacent To Airport
Golf Courses:	Enger Golf Course - 218-723-3451 - 7 Miles
Local Attractions:	Lake Superior Canal Park Grandma's Sports Garden Nature Trail to Superior Ship Canal
Comments:	National Weather Service - 218-729-6697 U. S. Customs - 218-722-3588 Duluth Airport Authority Web Site - www.duluthairport.com & E-Mail - daa@ci.duluth.mn.us

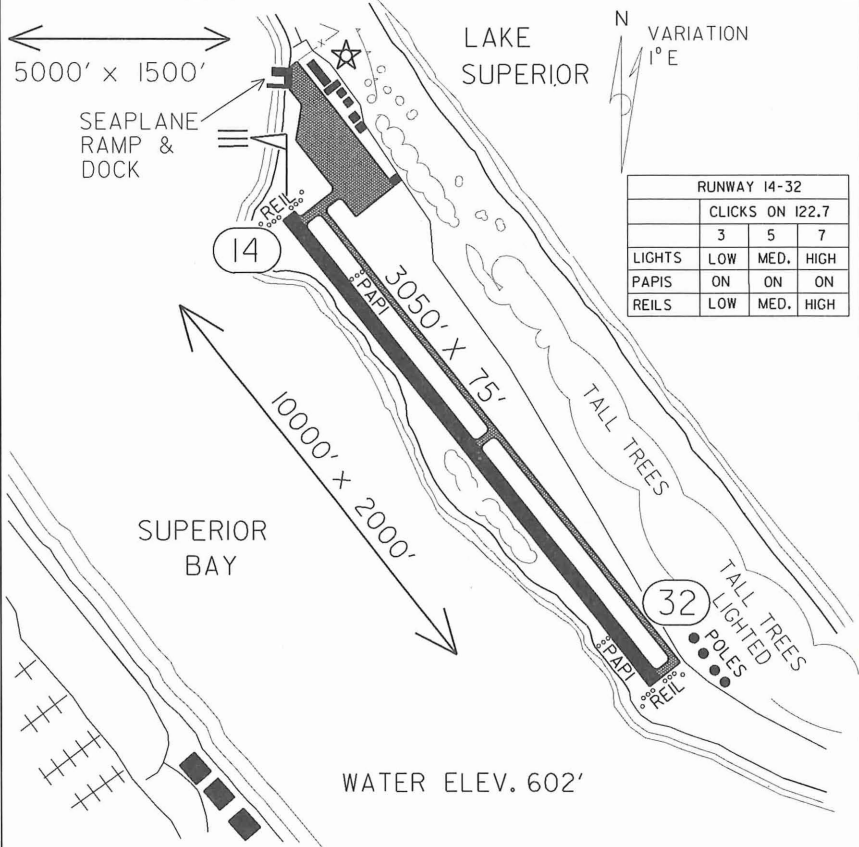
FIELD ELEV. 610'

(DYT)

DULUTH



SEC. CH: GREEN BAY NORTH
 LAT: 46° 43.3'
 LONG: 92° 02.6'
 COMM: CTAF: 122.7 (L)
 AWOS: 119.275 VHF 
 DLH APP: 125.45
 RNAV: (DLH 112.6) R121 D8.2
 AIRPORT OF ENTRY
 PARACHUTE JUMPING AREA
 (DLH 120° AT 5 NM)
 TPA: 1600' (990'/998')
 AIRPORT APPROACH: GPS, NDB



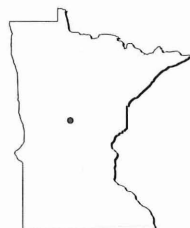
RUNWAY 14-32			
	CLICKS ON 122.7		
	3	5	7
LIGHTS	LOW	MED.	HIGH
PAPIS	ON	ON	ON
REILS	LOW	MED.	HIGH

CAUTION: TURBULENCE
 WITH NORTHEAST WIND OFF LAKE

SKY HARBOR AIRPORT & SEAPLANE BASE

DULUTH

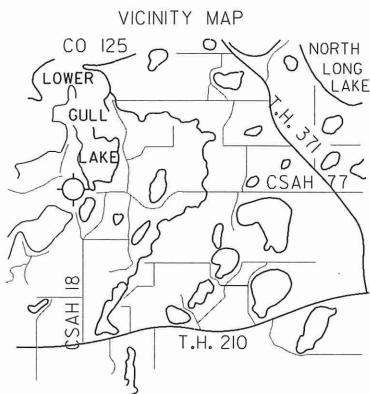
**East Gull Lake
9Y2**



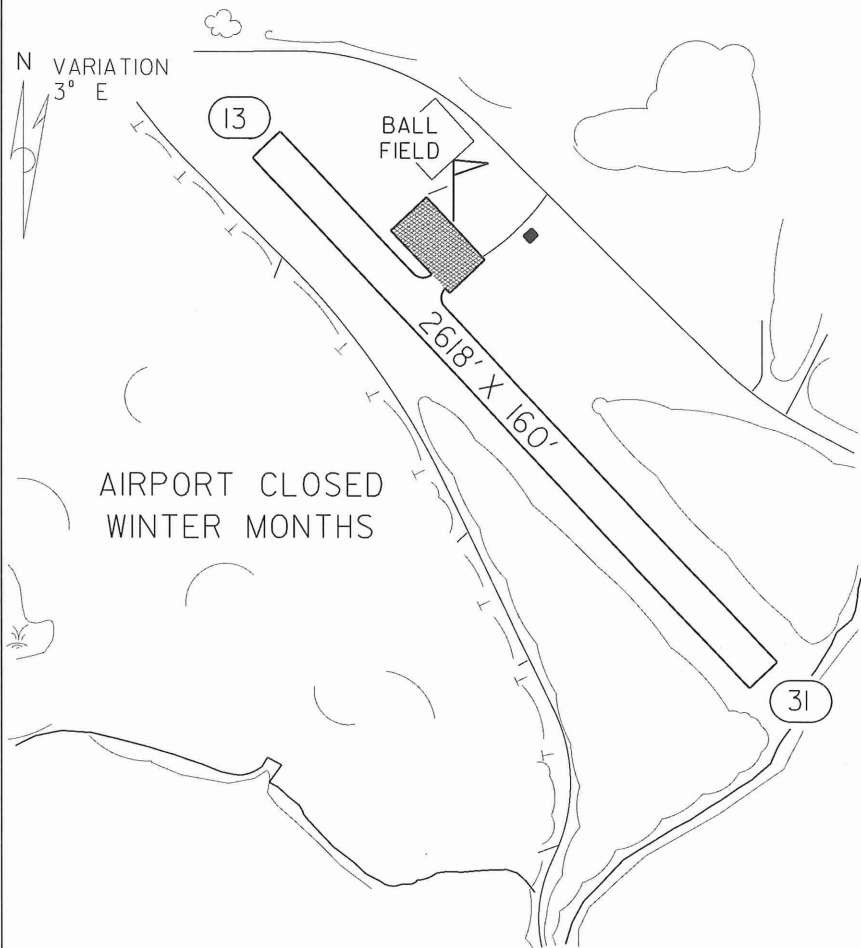
Airport Manager's Phone: 218-828-9279
Airport Manager: Wendy Brusseau
Airport Information Phone: 218-828-9279
Airport Contact Person: Wendy Brusseau
Chamber of Commerce: None
Web Site: None
Aero Chart Coordinates: 8-G
AWOS/ASOS: No
MnWAS Location/Hours: NA
Attended (Mos, Days, Hrs): Unattended
Fuel: None
Self Service Fuel: No
After Hours Service Phone: None
FBO(s): None
Ground Transportation: Taxi Service From Brainerd - 12 Miles
Food Service: None
Dining: Kavanaugh's Sylvan Lake Lodge - 218-829-5226 - 1.50 Blocks
Ernie's On Gull Lake - 218-829-3918 - 2 Miles
Kelly's - 218-828-4221 - 2 Miles
Cragun's Hungry Gull - 218-829-3591 - 1.50 Blocks
Madden's On Gull Lake - 218-829-2811 - 1.50 Blocks
Lodging: Kavanaugh's Sylvan Lake Lodge - 218-829-5226 - 1.50 Blocks
Cragun's - 218-829-3591 - 1.50 Blocks
Madden's on Gull Lake - 218-829-2811 - 1.50 Blocks
Airport Events: None Reported
Underwing Camping: No
Campgrounds: Corps Of Engineers - 4 Miles
Golf Courses: Madden's On Gull Lake - 218-829-2811 - 1.50 Blocks
Classic - 1.50 Miles
Robert Trent Jones Golf Course
Local Attractions: Many Lakes
Restaurants
Lodges
Golf Courses
Comments: None

FIELD ELEV. 1236'

(9Y2) EAST GULL LAKE



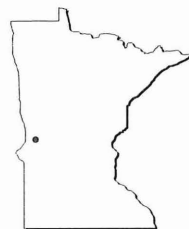
SEC. CH: TWIN CITIES (S)
LAT: 46° 23.0'
LONG: 94° 21.7'
COMM: CTAF: 122.9
MPLS CTR: 118.05
RNAV: (BRD 116.9) R273 DI4.8
TPA: 2200' (964')



EAST GULL LAKE AIRPORT

EAST GULL LAKE

Elbow Lake Y63

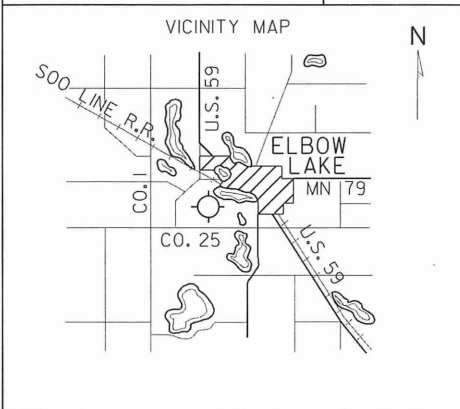


Airport Manager's Phone: 218-685-5441
Airport Manager: Bill Borner
Airport Information Phone: 218-685-4483
Airport Contact Person: Jeff Holsen
Chamber of Commerce: 218-685-5380
Web Site: www.alexweb.net/elchamber
Aero Chart Coordinates: 9-C
AWOS/ASOS: No
MnWAS Location/Hours: NA
Attended (Mos, Days, Hrs): All/All/All
Fuel: 100LL
Self Service Fuel: Visa, Mastercard, Discover
After Hours Service Phone: 218-685-5100
FBO(s): None
Ground Transportation: Courtesy Car - Call For Key
Food Service: Catering Available - 218-685-4193
Dining: Heartland Cafe - 218-685-4193 - 1 Mile
Elbow Inn - 218-685-4041 - 1 Mile
Lodging: Country Inn Motel - 218-685-4511 - 1.50 Miles
Airport Events: Annual Fly-In - First Weekend In August
Underwing Camping: Yes
Campgrounds: Tipsinah Mounds Campground - 218-685-5114 - 6 Miles
Golf Courses: Tipsinah Mounds Golf Course - 18-Hole Course On Pomme de Terre Lake - 6 Miles - 218-685-4271 or 800-660-8642
Local Attractions: Campgrounds
18-Hole Golf Course
Pomme de Terre Lake
Flekefest Celebrations - First Weekend In August
Grant County Historical Museum
Excellent Fishing & Hunting
Snowmobiling - 120 Miles Of Trails
Comments: Evening After Hours Phone - 218-685-5441 Or 218-685-5102
Arrival/Departure Building Phone - 218-685-4905

FIELD ELEV. 1205'

(Y63)

ELBOW LAKE



SEC. CH: TWIN CITIES (S)

LAT: 45° 59.2'

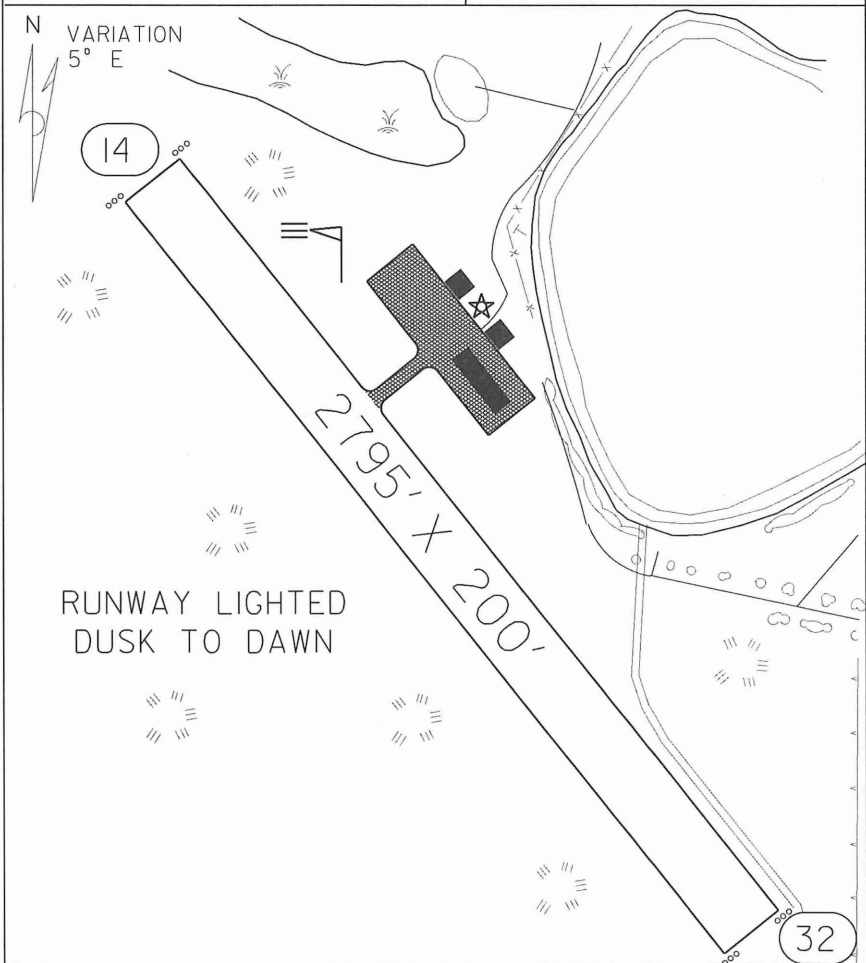
LONG: 95° 59.5'

COMM: CTAF: 122.9

MPLS CTR: 126.1

RNAV: (FFM 110.4) RI55 D19.8

TPA: 2000' (795')



ELBOW LAKE MUNICIPAL AIRPORT

ELBOW LAKE

**Ely
ELO**



Airport Manager's Phone: 218-365-5600
Airport Manager: Frank Mathews
Airport Information Phone: 218-365-5600
Airport Contact Person: Jed Domeier
Chamber of Commerce: 800-777-7281
Web Site: www.ely.org
Aero Chart Coordinates: 5-L
AWOS/ASOS: 218-365-3814 VHF 132.025
MnWAS Location/Hours: Arrival/Departure Building - Monday-Sunday,
8:00 A.M.-5:00 P.M.
Attended (Mos, Days, Hrs): May-Sep/Mon-Sat/0800-1700, Sun/0800-1600,
Oct-Apr/All/0800-1600
Fuel: 100LL, Jet A
Self Service Fuel: No
After Hours Service Phone: 218-365-5600
FBO(s): Taconite Aviation, Inc. - 218-365-5600 122.8
Ground Transportation: Ely Cab 218-365-7500
Food Service: None
Dining: Hardee's - 218-365-5000
Vertin's Restaurant - 218-365-4041 - 6 Miles
Ely Steakhouse - 218-365-7412 - 6 Miles
Lodging: Ely Motel - 218-365-3237 - 5 Miles
West Gate - 218-365-4513 - 7 Miles
Paddle Inn - 218-365-6036 - 5 Miles
Grand Ely Lodge - 218-365-6565 - 9 Miles
Airport Events: None Reported
Underwing Camping: No
Campgrounds: U. S. Forest Service - 218-365-6185 - 7 Miles
Golf Courses: Ely Golf Course - 218-365-5932 - 7 Miles
Local Attractions: International Wolf Center
Tower-Soudan Mine
Boundary Waters Wilderness Canoe Area
Comments: U. S. Customs - 218-365-3262 - On-Call Basis
Summer Scheduled Air Service To Twin Cities -
Memorial Day To Labor Day
Taxiway A-3 closed to aircraft with over 30 passengers.

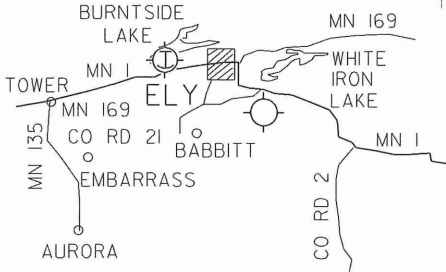
FIELD ELEV. 1455'

(ELO)

ELY

VICINITY MAP
UNITED STATES

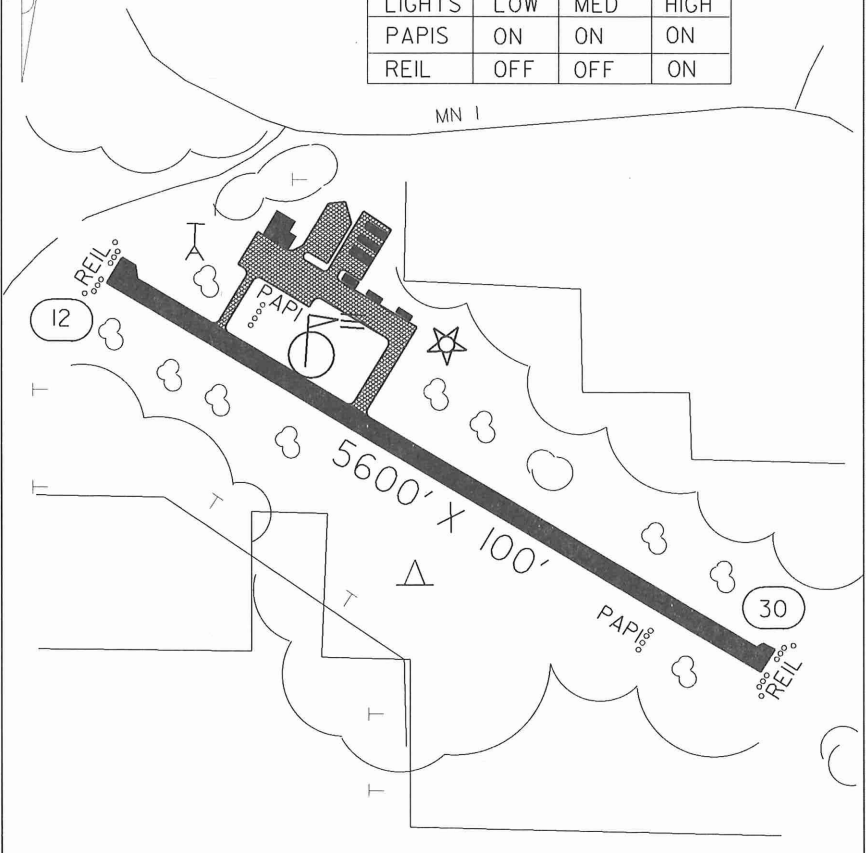
CANADA



SEC. CH: GREEN BAY (N)
 LAT: 47°49.5'
 LONG: 91°49.8'
 COMM: CTAF: 122.8 (L)
 AWOS: 132.025 VHF
 RCO FSS: 122.1 IR 109.6T
 RNAV: (ELO 109.6) ON AIRPORT
 LANDING RIGHTS AIRPORT
 TPA: 2455' (1000')
 APPROACH: VOR-DME
 & VOR

N
 VARIATION
 1° E

	RUNWAY 12-30		
	CLICKS ON 122.8		
	3	5	7
LIGHTS	LOW	MED	HIGH
PAPIS	ON	ON	ON
REIL	OFF	OFF	ON



ELY MUNICIPAL AIRPORT

ELY

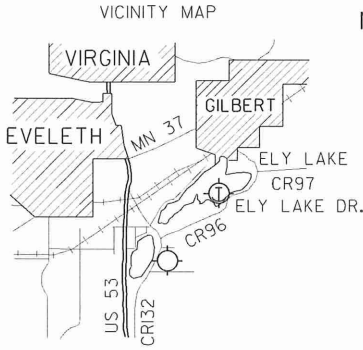
**Eveleth
EVM**



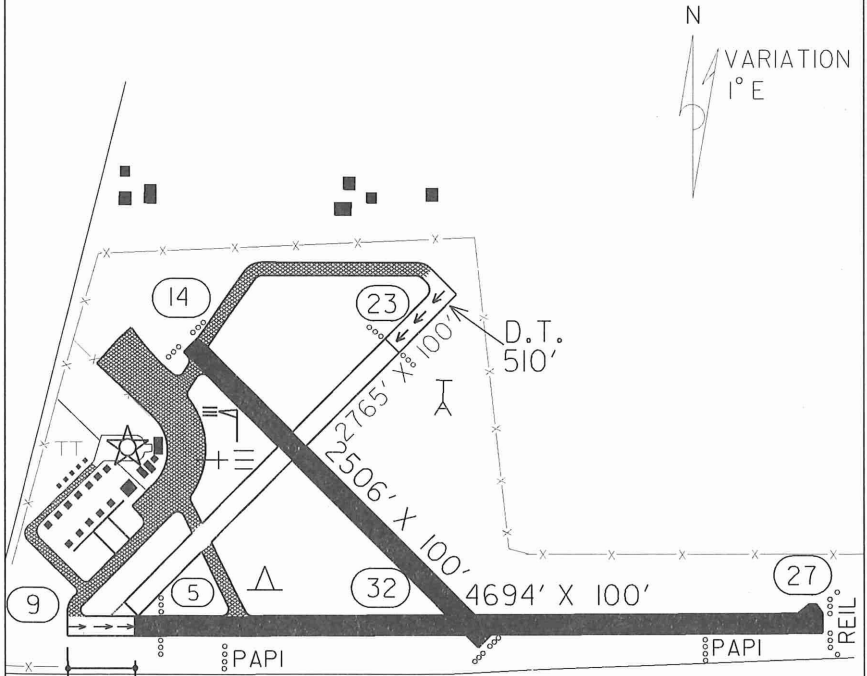
Airport Manager's Phone: 218-744-1428
Airport Manager: Edward W. Majerle
Airport Information Phone: 218-744-1428
Airport Contact Person: Gary Ulman
Chamber of Commerce: 218-744-1940
Web Site: www.evelethmn.com
Aero Chart Coordinates: 6-K
AWOS/ASOS: 218-744-2369 VOR 108.2
MnWAS Location/Hours: Arrival/Departure Building - Daylight Hours
Attended (Mos, Days, Hrs): All/All/Daylight
Fuel: 100LL, Jet A
Self Service Fuel: No
After Hours Service Phone: 218-258-3639
FBO(s): Taconite Aviation, Inc. - 218-744-1428
Ground Transportation: Avis Rental Cars - 800-406-1466
Food Service: None
Dining: K & B Restaurant - 218-744-2772 - 2 Miles
Eveleth Holiday Inn - 218-744-2703 - 3 Miles
Brantz Restaurant - 218-744-3595 - 2 Miles
Lodging: Eveleth Inn - 218-744-2703 - 3 Miles
Koke's Motel - 218-744-4500 - 3 Miles
Super 8 Motel - 218-744-1661 - 3 Miles
AmericInn Motel - 218-741-7839 - 10 Miles
Airport Events: None Reported
Underwing Camping: Yes
Campgrounds: Ely Lake Campground - 5 Miles
Biwabik Campground - 20 Miles
Gilbert Sherwood Forest Campground - 7 Miles
Golf Courses: Eveleth - 2 Miles - Holes: 9
Giants Ridge - 25 Miles - Holes: 18
Virginia - 12 Miles - Holes 18
Local Attractions: Hockey Hall Of Fame
Giants Ridge Ski Area
Mine Views & Tours
Comments: None

FIELD ELEV. 1378'

(EVM) EVELETH-VIRGINIA



SEC. CH: GREEN BAY (N)
 LAT: 47° 25.5'
 LONG: 92° 29.9'
 COMM: CTAF: 122.7 (L)
 AWOS: 108.2 VOR
 RCO FSS: 122.45
 DLH APP: 125.45
 RNAV: (EVM 108.2) AT FIELD
 TPA: 2380' (1002')
 APPROACH: GPS, VOR-DME
 RNAV & VOR



RUNWAY 9 - 27			
	CLICKS ON 122.7		
	3	5	7
LIGHTS	LOW	MED.	HIGH
REIL	LOW	MED.	HIGH
PAPI	ON	ON	ON

RUNWAY 14 - 32			
	CLICKS ON 122.7		
	3	5	7
LIGHTS	LOW	MED.	HIGH

**Fairmont
FRM**

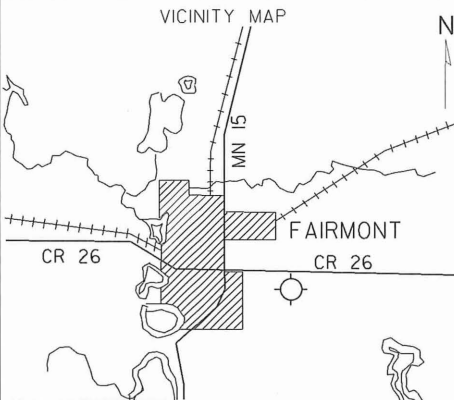


Airport Manager's Phone: 507-235-2537
Airport Manager: Al Pelzer
Airport Information Phone: 507-235-2537
Airport Contact Person: Al Pelzer
Chamber of Commerce: 507-235-5547
Web Site: www.fairmont.org
Aero Chart Coordinates: 13-G
AWOS/ASOS: 507-238-1562 VOR 110.2
MnWAS Location/Hours: Arrival/Departure Building - 24 Hours
Attended (Mos, Days, Hrs): All/Mon-Sat/0800-1700, All/Sun/1230-1700
Fuel: 100LL, Jet A
Self Service Fuel: Visa, Mastercard
After Hours Service Phone: 507-238-9216
FBO(s): Five Lakes Aviation, Inc. - 507-235-2537 122.8
Ground Transportation: Taxi; Car Rentals; Courtesy Car
Food Service: Vending Machines
Dining: Kentucky Fried Chicken - 507-238-4116 - 1 Mile
Ranch - 507-235-3044 - 2 Miles
Perkins - 507-238-4500 - 2 Miles
Torge's - 507-238-4771 - 2 Miles
Channel Inn - 507-238-9700 - 2 Miles
Lodging: Comfort Inn - 507-238-5444 - 3 Miles
Holiday Inn - 507-238-4771 - 3 Miles
Budget Inn - 507-235-3373 - 2.50 Miles
Super 8 Motel - 507-238-9444 - 3 Miles
Airport Events: Lion's Sponsored Fly-In Breakfast -
Fourth Sunday In June
Underwing Camping: Yes
Campgrounds: Dawson's - 507-235-5753 - 12 Miles
Flying Goose - 507-235-3458 - 2 Miles
Golf Courses: Rose Lake - 507-235-5274
Interlaken - 507-235-5143
Rolling Green - 507-235-9533
Local Attractions: Five Lakes In Town; Golf Courses; Opera House;
Historical Society Museum; Heritage Acres Agriculture
Interpretive Center; Aquatic Park; Beaches; Fishing
Comments: None

FIELD ELEV. 1162'

(FRM)

FAIRMONT



SEC. CH: OMAHA NORTH
 LAT: 43° 38.6'
 LONG: 94° 24.9'
 COMM: CTAF: 122.8(L)
 AWOS: 110.2 VOR
 RCO FSS: 123.6R 110.2T
 MPLS CTR: 127.75
 RNAV: (FRM 110.2) ON AIRPORT
 TPA: 2000' (838')
 APPROACH: ILS, GPS, VOR-DME & VOR

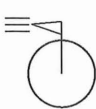
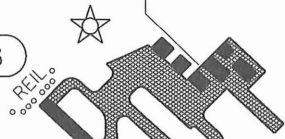
N VARIATION 4° E

DAYLIGHT: TO GET LOW, CLICK "5" OR "7" FIRST, THEN "3"

RUNWAY 13 - 31

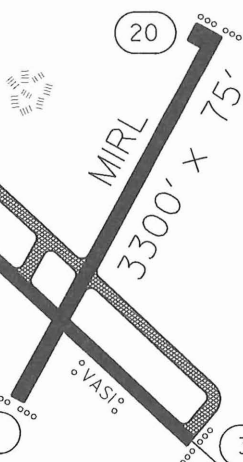
	CLICKS ON 122.8		
	3	5	7
LIGHTS	OFF	MED	HIGH
VASI	ON	ON	ON
TAXI	MED	MED	HIGH
REIL (13)	ON	ON	ON
MALSR (31)	LOW	MED	HIGH

13



5502' x 100'

20



3300' x 75'

2

31

MALSR

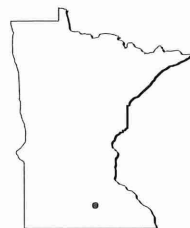
RUNWAY 2 - 20

	CLICKS ON 122.8		
	3	5	7
LIGHTS	OFF	MED	HIGH

FAIRMONT MUNICIPAL AIRPORT

FAIRMONT

Faribault FBL



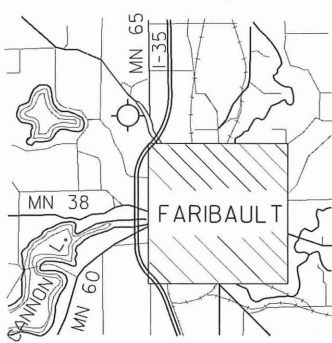
Airport Manager's Phone: 507-332-0140
Airport Manager: Gerald Serres
Airport Information Phone: 507-332-0140
Airport Contact Person: Gerald Serres
Chamber of Commerce: 800-658-2354
Web Site: www.faribaultmn.org
Aero Chart Coordinates: 12-I
AWOS/ASOS: 507-332-2505 VOR 111.2
MnWAS Location/Hours: Arrival/Departure Building - 24 Hours
Attended (Mos, Days, Hrs): May-Sep/All/0800-1900, Oct-Apr/All/0800-1700
Fuel: 80, 100LL, Jet A
Self Service Fuel: Visa, Mastercard, Discover
After Hours Service Phone: None
FBO(s): Quality Aviation, Inc. - 507-332-0140
Rare Aircraft, Ltd. - 507-334-5756
Ground Transportation: Taxi
Car Rental
Food Service: Vending Machines
Dining: Lavender Inn - 507-334-3500 - .50 Mile
Lodging: Super 8 Motel - 507-334-1634 - .50 Mile
Airport Events: Airfest/Balloon Rally - September
Underwing Camping: Yes
Campgrounds: Camp Faribo - 507-332-8453
LeMieux Resort - 507-334-5334
Robert's Lake Resort - 507-332-8978
Shady Acres Resort - 507-334-6661
Golf Courses: Faribault Golf & Country Club
Local Attractions: Self-Guided Historic Tour
Alexander Faribault House
Rice County Museum
Faribo Woolens--Mill & Factory Store
Comments: Glider Activity April-November
Quality Aviation, Inc. Web Site - www.planequality.com
& E-Mail - qa@deskmedia.com

FIELD ELEV. 1060'

(FBL)

FARIBAULT

VICINITY MAP



N

SEC. CH: OMAHA NORTH

LAT: 44°19.5'

LONG: 93°18.6'

COMM: CTAF: 122.8 (L)

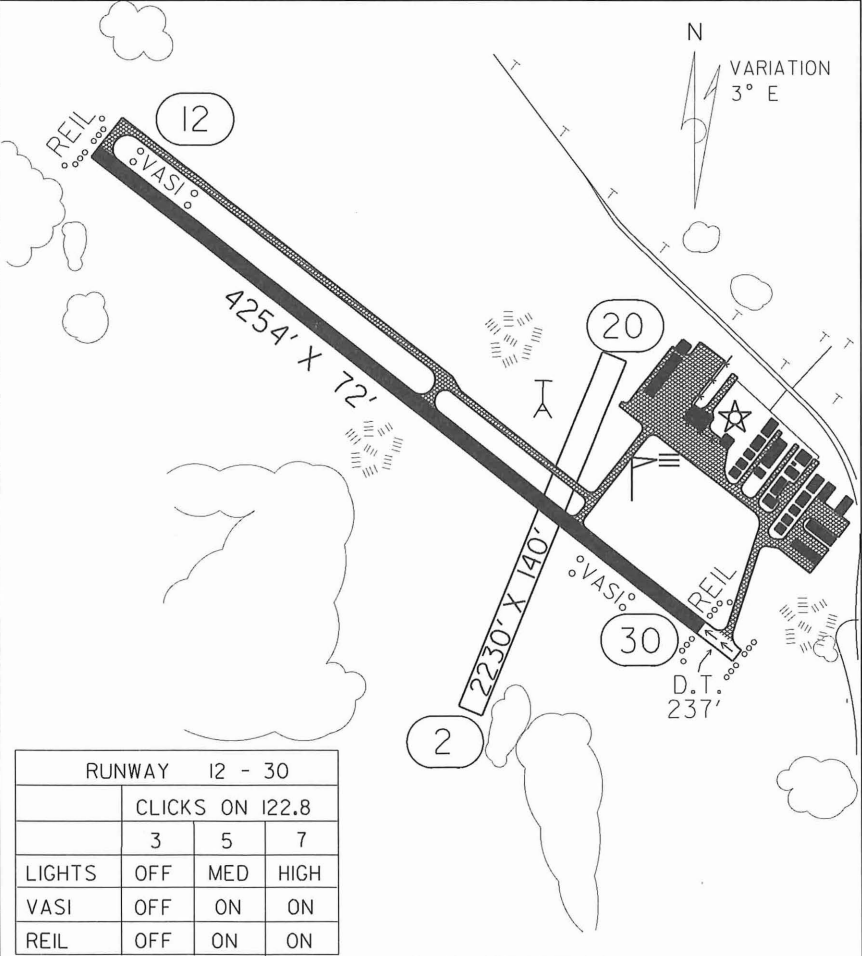
AWOS: III.2 VOR

MPLS APP: 125.0

RNAV: (FOW III.2) R018 D7.7

TPA: 2060' (1000')

APPROACH: GPS, VOR,
VOR-DME & RNAV

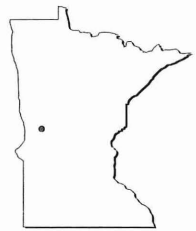


RUNWAY 12 - 30			
CLICKS ON I22.8			
	3	5	7
LIGHTS	OFF	MED	HIGH
VASI	OFF	ON	ON
REIL	OFF	ON	ON

FARIBAULT MUNICIPAL AIRPORT

FARIBAULT

Fergus Falls FFM

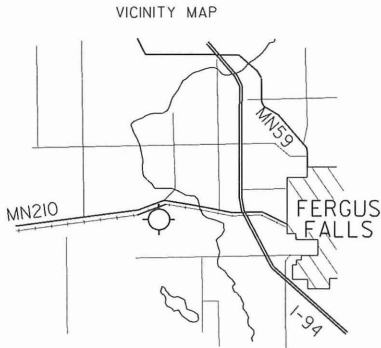


Airport Manager's Phone: 218-739-3733
Airport Manager: Dennis Fuhrman
Airport Information Phone: 218-736-0227
Airport Contact Person: Donald Eisenhuth
Chamber of Commerce: 218-736-6951
Web Site: www.fergusfalls.com
Aero Chart Coordinates: 8-C
AWOS/ASOS: 218-736-7216 VOR 110.4
MnWAS Location/Hours: Arrival/Departure Building - Business Hours
Attended (Mos, Days, Hrs): All/Mon-Fri/0730-1900, All/Sat/0800-1200
Fuel: 100LL, Jet A
Self Service Fuel: No
After Hours Service Phone: 218-739-9217
FBO(s): West Central Airways - 218-739-3733 122.80
Ground Transportation: Taxi Service; Car Lease - 800-666-0952; Courtesy Car; Quality Auto - 218-739-3247
Food Service: Vending Machines
Dining: Perkins - 218-739-2241 - 1.50 Miles; Ponderosa - 1.50 Miles; Hardee's - 1.50 Miles; McDonald's - 1.50 Miles; Mr. C's - 1.50 Miles; Kentucky Fried Chicken - 1.50 Miles; Debbie's Kitchen - 1.50 Miles; Sandpiper - 1.50 Miles; Mabel Murphy's - 1.50 Miles
Lodging: Super 8 Motel - 218-739-3261 - 1.50 Miles; Best Western - 218-739-2211 - 1.50 Miles; Comfort Inn - 218-736-5787 - 1.50 Miles; AmericInn Motel - 218-739-3900 - 1.50 Miles; Days Inn - 218-739-3311 - 1.50 Miles; Motel 7 - 218-736-2554 - 1.50 Miles
Airport Events: Annual Fly-In Pancake Breakfast During Summerfest - June
Underwing Camping: Yes
Campgrounds: 3 Campgrounds
Golf Courses: Pebble Lake Golf Course - Holes: 18
Local Attractions: Fergus Falls Museum; Otter Tail River Trail; Parks & Lakes; YMCA; Library; FFCC; Bowling Alley; Health Gyms
Comments: FAX - 218-739-2990; After Hours Call 218-739-9217; E-Mail - [wcnair@prtcl.com](mailto:wcenair@prtcl.com); FBO Web Site - www.westcentralairways.com

FIELD ELEV. 1182'

(FFM)

FERGUS FALLS



N

SEC. CH: TWIN CITIES (S)

LAT: 46° 17.1'

LONG: 96° 09.4'

COMM: CTA: 122.8 (L)

AWOS: 110.4 VOR

RCO FSS: 122.35

RNAV: FFM 110.4 ON AIRPORT

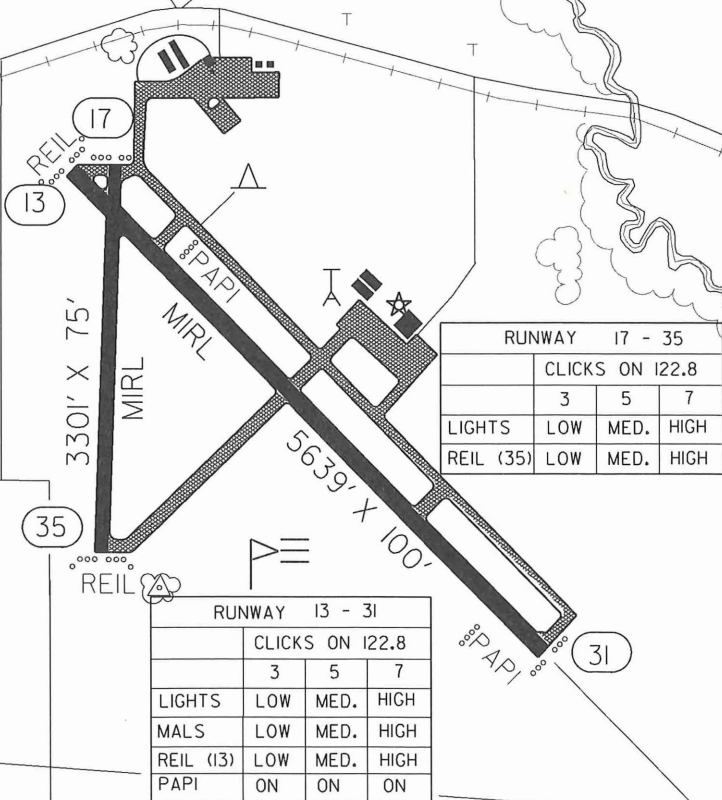
TPA: 2000' (818')

APPROACH: ILS, GPS,
NDB & VOR



N

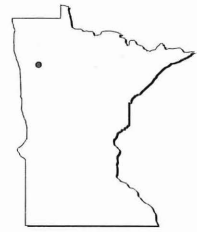
VARIATION
5° E



FERGUS FALLS MUNICIPAL AIRPORT
(EINAR MICKELSON FIELD)

FERGUS FALLS

**Fertile
D14**



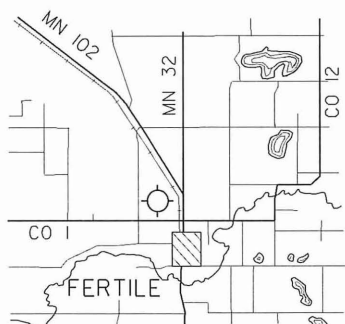
Airport Manager's Phone: 218-945-6516
Airport Manager: Roger Raaen
Airport Information Phone: 218-945-6516
Airport Contact Person: Roger Raaen
Chamber of Commerce: 218-945-3136
Web Site: None
Aero Chart Coordinates: 5-C
AWOS/ASOS: No
MnWAS Location/Hours: NA
Attended (Mos, Days, Hrs): Unattended
Fuel: None
Self Service Fuel: No
After Hours Service Phone: None
FBO(s): None
Ground Transportation: None
Food Service: None
Dining: Sand Hill Supper Club - 218-945-6806 - 1 Mile
Mac's Cafe - 218-945-9952 - .50 Mile
Eats & Antiques - 218-945-6134
Lodging: Sand Hill Motel - 218-945-6114 - 1 Mile
Airport Events: None Reported
Underwing Camping: Yes
Campgrounds: Fertile Nature Center
JD Mason Park
Golf Courses: 218-945-3535
Local Attractions: Sand Hills
Polk County Fair
Agassiz Environmental Learning Center -
218-945-3129
Comments: None

FIELD ELEV. 1136'

(D14)

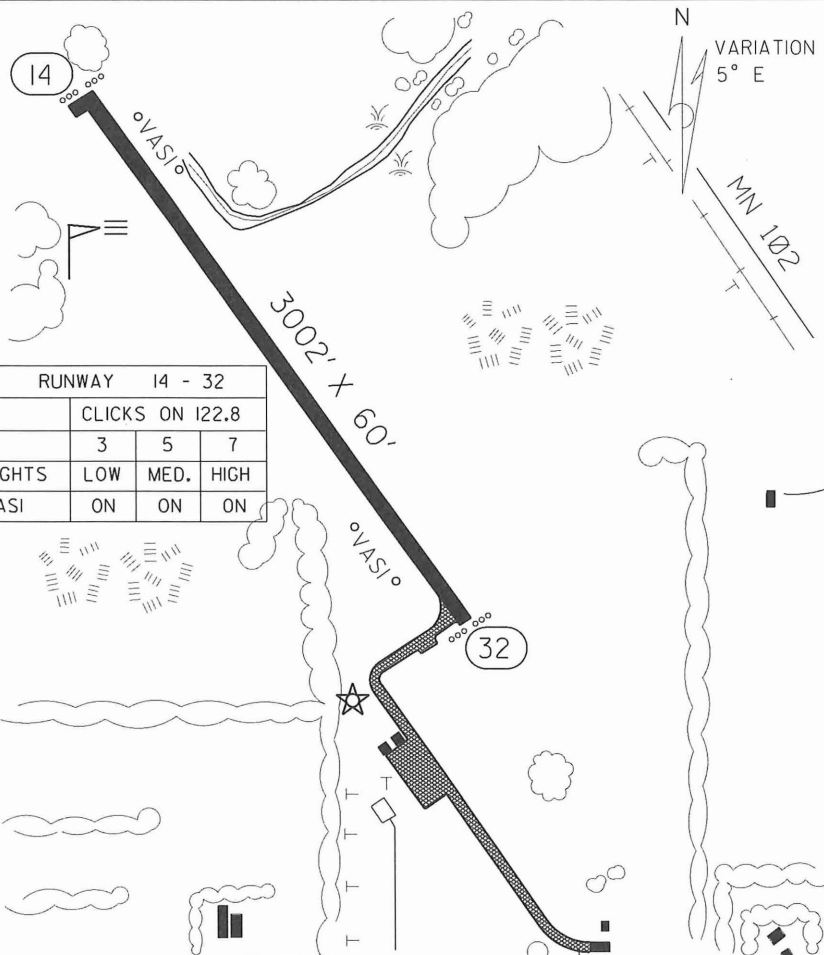
FERTILE

VICINITY MAP



N

SEC. CH: TWIN CITIES (N)
 LAT: 47° 32.9'
 LONG: 96° 17.3'
 COMM: CTAF: 122.8(L)
 FARGO APP: 120,4
 RNAV: (TVF 108.4) R179 D31.6
 TPA: 2136' (1000')



RUNWAY 14 - 32			
	CLICKS ON 122.8		
	3	5	7
LIGHTS	LOW	MED.	HIGH
VASI	ON	ON	ON

FERTILE MUNICIPAL AIRPORT

FERTILE

**Forest Lake
25D**

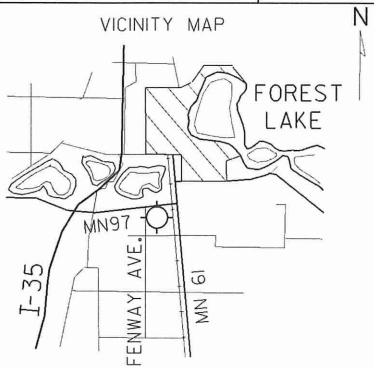


Airport Manager's Phone: 651-464-3550
Airport Manager: Charles "Chip" Robinson
Airport Information Phone: 651-464-4522
Airport Contact Person: Thomas Doherty
Chamber of Commerce: 651-464-3200
Web Site: www.wod.com/chamber
Aero Chart Coordinates: 10-J
AWOS/ASOS: No
MnWAS Location/Hours: NA
Attended (Mos, Days, Hrs): All/All/Daylight
Fuel: 80, 100LL
Self Service Fuel: Major Credit Cards
After Hours Service Phone: 651-464-4522
FBO(s): None
Ground Transportation: Sometimes
Food Service: None
Dining: Duffy's; McDonald's; Burger King; Dairy Queen; Hardee's; Kentucky Fried Chicken; Blacksmith Lounge; Perkins; Arby's/Sbarro; Old Log Cabin; Taco John's; Applebee's; White Castle
All Restaurants Within 2 Miles
Lodging: AmericInn Motel - 2 Miles
Country Inn & Suites
Airport Events: None Reported
Underwing Camping: Yes
Campgrounds: Timm's Marina - 3 Miles
Golf Courses: Castlewood - 2 Miles
Tanner's Brook - 2 Miles
Local Attractions: Clear Lake
Forest Lake
Anderson's Iris Gardens
Comments: January - Snowmobile Races
February - Ice Fishing Contest
July - Fourth Of July Parade
September - Haydays Grass Drags

FIELD ELEV. 925'

(25D)

FOREST LAKE



SEC. CH: TWIN CITIES (S)

LAT: 45°14.9'

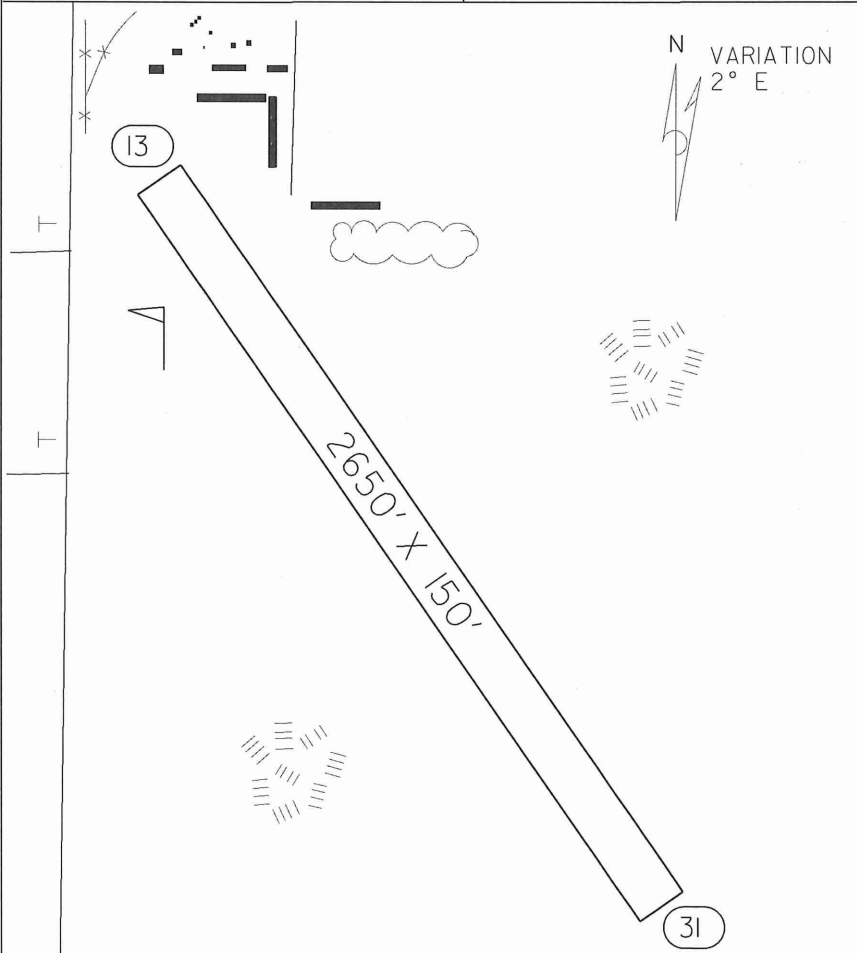
LONG: 92°59.7'

COMM: CTAF: 122.7

MPLS CTR: 121.05

RNAV: (GEP 117.3) R065 D16.9

TPA: 1925' (1000')



FOREST LAKE AIRPORT

FOREST LAKE

Fosston
FSE

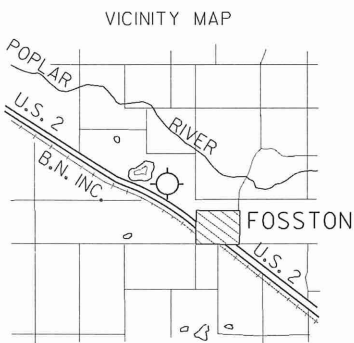


Airport Manager's Phone: 218-435-1959
Airport Manager: Chuck Lucken
Airport Information Phone: 218-435-1959
Airport Contact Person: Chuck Lucken
Chamber of Commerce: None
Web Site: None
Aero Chart Coordinates: 5-D
AWOS/ASOS: 218-435-6448 NDB 224
MnWAS Location/Hours: Arrival/Departure Building - Business Hours
Attended (Mos, Days, Hrs): Unattended
Fuel: 100LL
Self Service Fuel: Visa, Mastercard
After Hours Service Phone: None
FBO(s): None
Ground Transportation: None
Food Service: None
Dining: Uncle Bob's Cafe - 218-435-6966 - 1 Mile
The Stadium - 218-435-1166 - 2 Miles
Lodging: Super 8 Motel - 2 Miles
Airport Events: None Reported
Underwing Camping: No
Campgrounds: City Campgrounds - 1 Mile
Golf Courses: Fosston Golf Club - 218-435-6535 - Holes: 9
Local Attractions: Lakes
Fishing
Comments: 100LL fuel is available on an emergency basis,
call 218-435-1040.

FIELD ELEV. 1277'

(FSE)

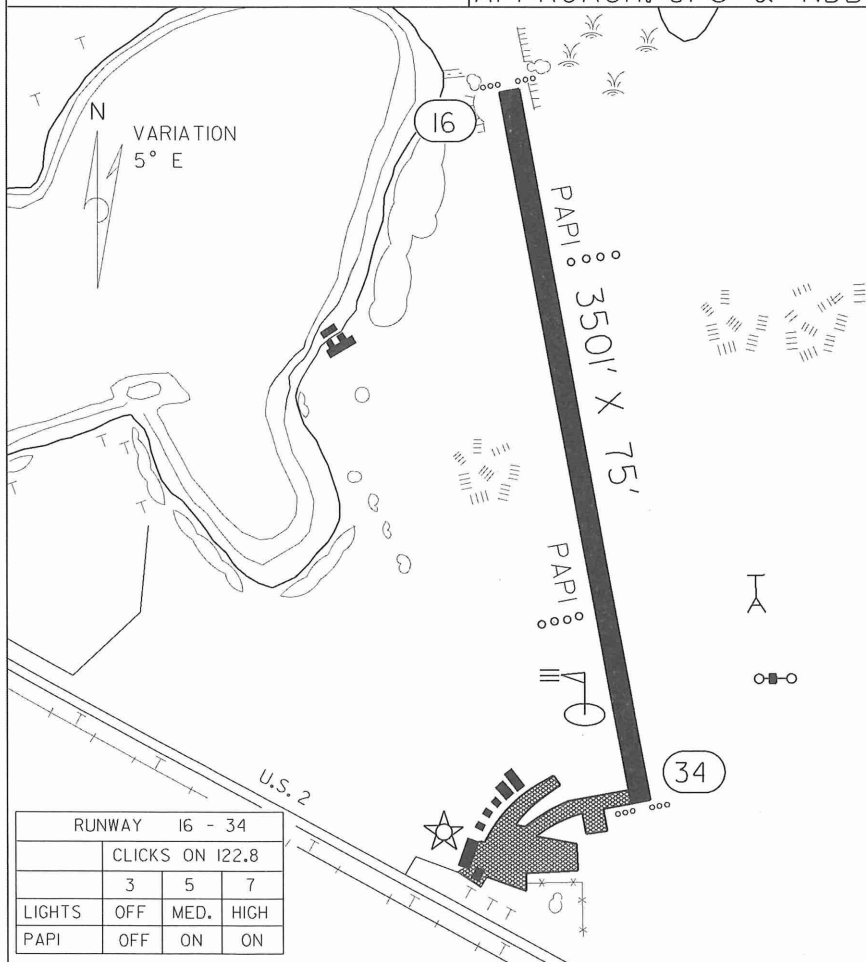
FOSSTON



N

SEC. CH: TWIN CITIES (N)
 LAT: 47° 35.6'
 LONG: 95° 46.4'
 COMM:
 CTAF: 122.9 ACTIVATE 122.8 (L)
 AWOS: 224 NDB
 MPLS CTR: 134.75
 RNAV: (TVF 108.4) RI42 D33.1
 NDB: (FSE) 224
 TPA: 2070' (793')

APPROACH: GPS & NDB



FOSSTON MUNICIPAL AIRPORT

FOSSTON

**Glencoe
GYL**



Airport Manager's Phone: 320-864-5586
Airport Manager: Mark Larson
Airport Information Phone: 320-864-3643
Airport Contact Person: Mark Larson
Chamber of Commerce: 320-864-3650
Web Site: www.glencoechamber.com
Aero Chart Coordinates: 11-G
AWOS/ASOS: 320-864-5830 NDB 407
MnWAS Location/Hours: Administration Building - 24 Hours
Attended (Mos, Days, Hrs): Unattended
Fuel: 100LL
Self Service Fuel: No
After Hours Service Phone: 320-864-6073
FBO(s): None
Ground Transportation: None
Food Service: None
Dining: Bump's Family Restaurant - 320-864-6038 - 2 Miles
Pizza Ranch - 320-864-5321
Subway - 320-864-2888
Lodging: Super 8 Motel - 320-864-6191 - 2 Miles
Star Motel - 320-864-5196 - 2 Miles
Airport Events: None Reported
Underwing Camping: No
Campgrounds: Oak Leaf Park
Golf Courses: Glencoe Country Club - Holes: 18
Local Attractions: Oak Leaf Park With Wildlife Sanctuary
Comments: Ultralight Activity
EAA Chapter Meets Third Saturday Each
Month - 10:00 A.M.
Additional Contact Person: Mike Drew - 320-864-4636

FIELD ELEV. 992'

(GYL)

GLENCOE

VICINITY MAP



SEC. CH: TWIN CITIES (S)

LAT: 44° 45.4'

LONG: 94° 05.0'

COMM: CTAF: 122.8 (L)

AWOS: 407 NDB

MPLS APP: 125.0

RNAV: (DWN 109.0) RI34 D25.4

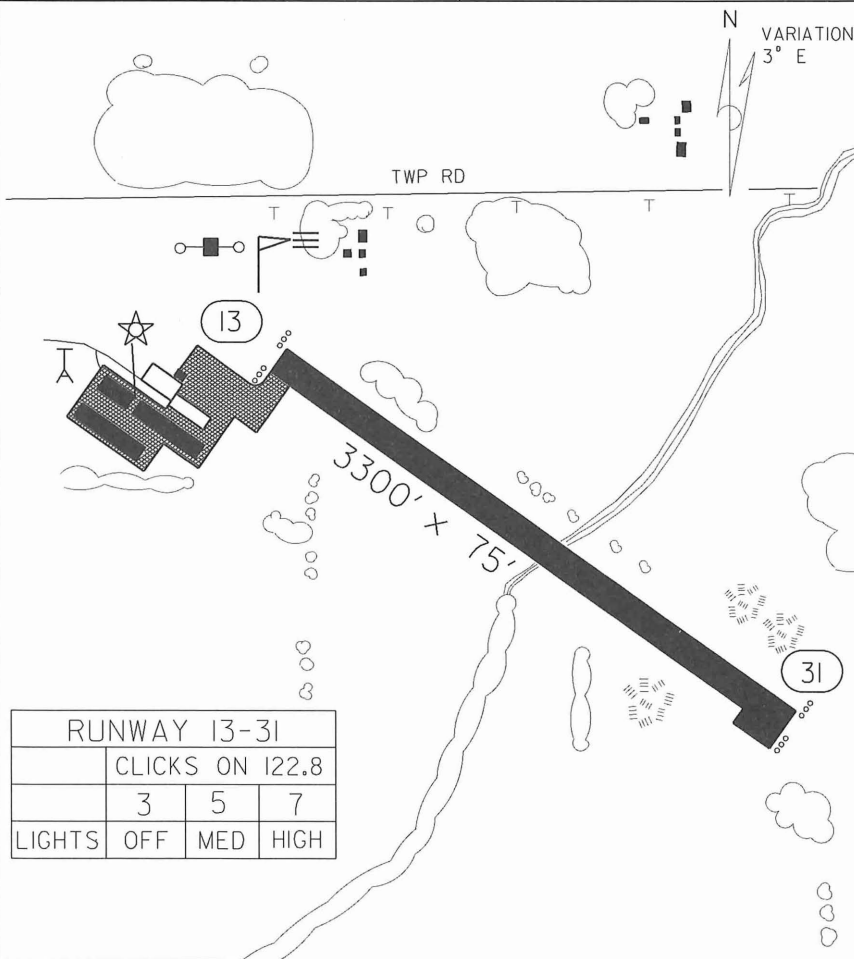
NDB: (GYL) 407

TPA: 1792' (800')

APPROACH: NDB



N VARIATION 3° E



RUNWAY 13-31

CLICKS ON 122.8

	3	5	7
--	---	---	---

LIGHTS	OFF	MED	HIGH
--------	-----	-----	------

GLENCOE MUNICIPAL AIRPORT
(VERNON PERSCHAU FIELD)

GLENCOE

Glenwood GHW



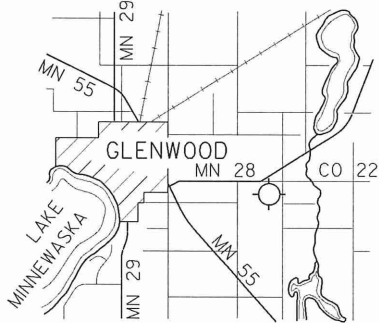
Airport Manager's Phone: 320-634-5433
Airport Manager: Dave Iverson
Airport Information Phone: 320-634-4772
Airport Contact Person: Tanis Aircraft Services, Inc.
Chamber of Commerce: 800-304-5666
Web Site: www.glenwood-starbuck.org
Aero Chart Coordinates: 9-E
AWOS/ASOS: 320-634-5660 NDB 346
MnWAS Location/Hours: Arrival/Depature Building - 24 Hours
Attended (Mos, Days, Hrs): All/Mon-Fri/0800-1700
Fuel: 100LL
Self Service Fuel: Visa, Mastercard, American Express
After Hours Service Phone: 320-634-4772
FBO(s): Tanis Aircraft Services, Inc. - 320-634-4772
Ground Transportation: Courtesy Car, Contact: Tanis Aircraft 320-634-4772
Police - 320-634-4518
Food Service: None
Dining: Franklin Diner - 3 Miles
A & W - 320-634-4320 - 2 Miles
Scottwood Motel - 320-634-5105 - 2 Miles
Lodging: None Reported
Airport Events: Yes
Underwing Camping: Barsness Park - 320-634-5433
Campgrounds: Woodlawn Resort - 763-634-3619
Hunt's Resort - 320-634-3323
Bayside Resort - 763-634-3233
Green Valley Resort - 320-634-4010
Thor's Resort - 320-554-3490
Canary Beach Resort - 320-554-2471
Golf Courses: Minnewaska Golf Club - 320-634-3680
Peter's Sunset Beach Resort & Golf Club -
320-634-4501
Local Attractions: Lake Minnewaska Valley Recreational Area; 2 City
Parks; Campgrounds; Resort
Comments: Minnewaska Valley is a very scenic, easy living
recreational area. Glenwood is a well-balanced
community with a strong industrial section, featuring
Tanis Aircraft Services, Inc., as well as 44 other
industrial companies. FBO provides aircraft
maintenance, rental & flight instruction. For after
hours access to A/D building use NDB frequency
numbers to unlock combination on entry doors.

FIELD ELEV. 1393'

(GHW)

GLENWOOD

VICINITY MAP



SEC. CH: TWIN CITIES (S)

LAT: 45° 38.6'

LONG: 95° 19.2'

COMM: CTAF: 122.9

AWOS: 346 NDB

MPLS CTR: 126.1

RNAV: (AXN 112.8) R184 DI9.2

NDB: (GHW) 346

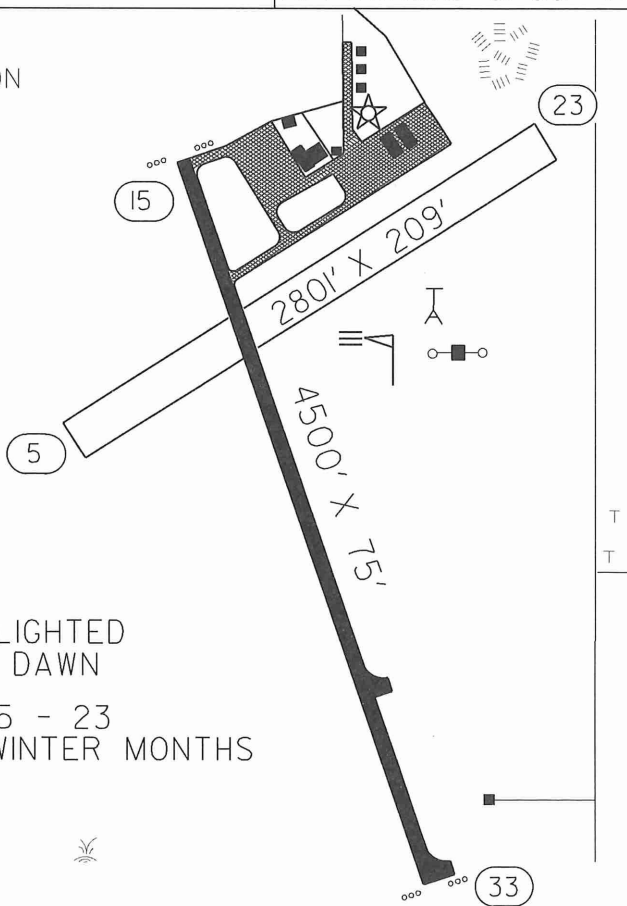
TPA: 2200' (807')

APPROACH: GPS & VOR



N VARIATION

4° E



RUNWAY LIGHTED
DUSK TO DAWN

RUNWAY 5 - 23
CLOSED WINTER MONTHS

GLENWOOD MUNICIPAL AIRPORT

GLENWOOD

**Graceville
00Y**

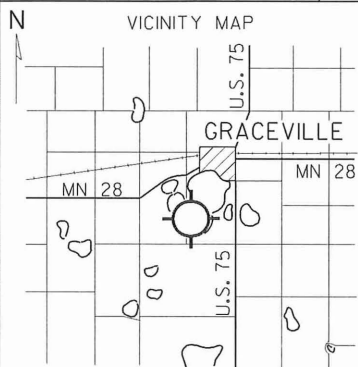


Airport Manager's Phone: 320-748-7911
Airport Manager: Mary Lane
Airport Information Phone: 320-748-7911
Airport Contact Person: Mary Lane
Chamber of Commerce: None
Web Site: None
Aero Chart Coordinates: 9-C
AWOS/ASOS: No
MnWAS Location/Hours: NA
Attended (Mos, Days, Hrs): Unattended
Fuel: None
Self Service Fuel: No
After Hours Service Phone: None
FBO(s): None
Ground Transportation: None
Food Service: None
Dining: Carlson's C C Cafe - 320-748-7124 - 1 Mile
Lodging: None
Airport Events: None Reported
Underwing Camping: No
Campgrounds: Big Stone County Toqua Park - Water & Electrical Hookups, Showers/Bathrooms Available
Golf Courses: Graceville Golf Club - .50 Mile
Local Attractions: Located Near Lake Toqua Park - Fishing, Boating, Swimming - 1 Mile From Gun Club - Hunting In Area
Comments: None

FIELD ELEV. 1122'

(ØØY)

GRACEVILLE



SEC. CH: TWIN CITIES (S)

LAT: 45° 33.0'

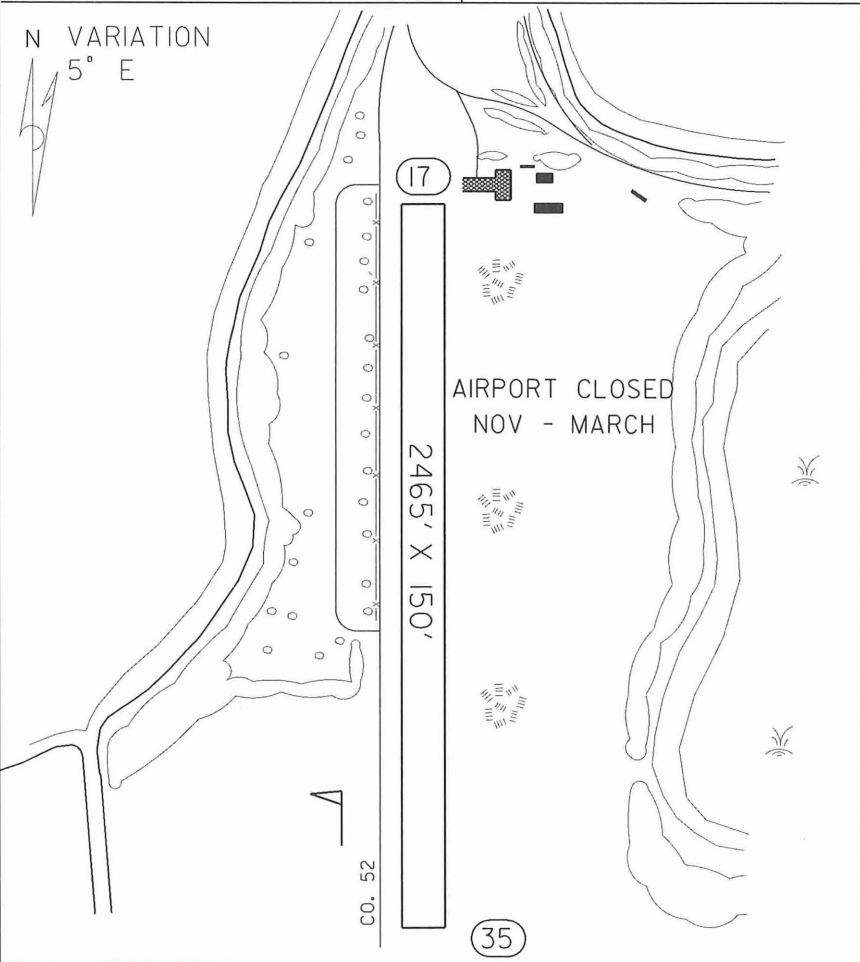
LONG: 96° 27.1'

COMM: CTAF: 122.9

MPLS CTR: 126.1

RNAV: (MOX 109.6) R262 D20.7

TPA: 1920' (798')



KAPAUN - WILSON AIRPORT

GRACEVILLE

Grand Marais CKC

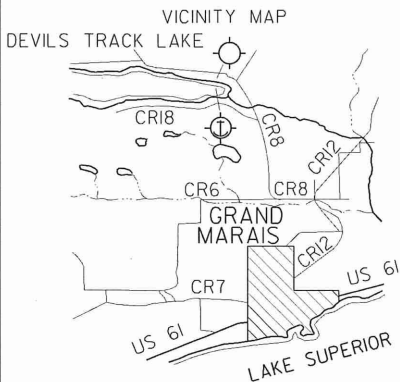


Airport Manager's Phone:	218-387-3024
Airport Manager:	Dottie & Rodney Roy
Airport Information Phone:	218-387-3024
Airport Contact Person:	Dottie & Rodney Roy
Chamber of Commerce:	888-922-5000
Web Site:	www.airport@boreal.org
Aero Chart Coordinates:	5-O
AWOS/ASOS:	218-387-1971 VHF 119.925
MnWAS Location/Hours:	Arrival/Departure Building - 24 Hours
Attended (Mos, Days, Hrs):	All/Mon-Sat/0800-1700
Fuel:	100LL, Jet A
Self Service Fuel:	No
After Hours Service Phone:	218-387-2012
FBO(s):	None
Ground Transportation:	Rentals - Steve's Sports & Auto - 218-387-1060 Taxi - Superior RV - 218-287-1801
Food Service:	Vending Catering
Dining:	The Landing - 1 Mile
Lodging:	The Landing - 1 Mile
Airport Events:	Fisherman's Picnic Fly-In - First Full Weekend In August
Underwing Camping:	No
Campgrounds:	Devil's Track Campground - 5 Miles Pine Mountain Campground - 1 Mile
Golf Courses:	Gunflint Hills - 4.50 Miles Superior National At Lutsen - 20 Miles
Local Attractions:	Boundary Waters Canoe Area; Hiking; Biking; Skiing (Cross-Country & Downhill); Fishing; Boating; Golf
Comments:	Heated Hangar Space Available U. S. Customs Landing Rights Airport - May 15 Through October 15 - Advance Notice Required - 218-387-1148 (9:00 A.M. - 5:00 P.M.) Or 218-475-2244 (24 Hours) Boreal Forest Web Site - www.boreal.org

FIELD ELEV. 1798'

(CKC)

GRAND MARAIS



N

SEC. CH: GREEN BAY (N)

LAT: 47° 50.3'

LONG: 90° 23.0'

COMM: CTAF: 122.8 (L)

AWOS: 119.925 VHF

RCO FSS: 122.3

RNAV: (IWD 108.8) R351D79.1

NDB: (CKC) 358

TPA: 2600' (802')

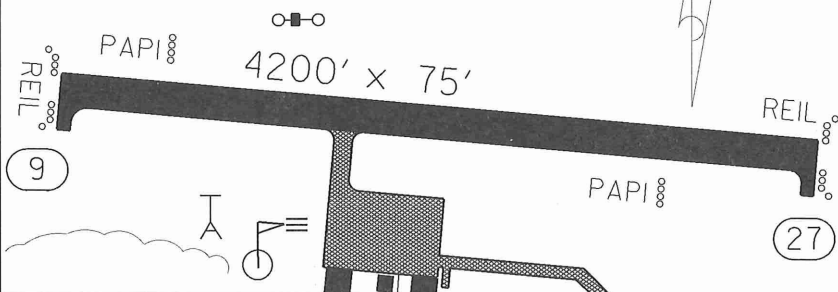
APPROACH: GPS & NDB



LANDING RIGHTS AIRPORT

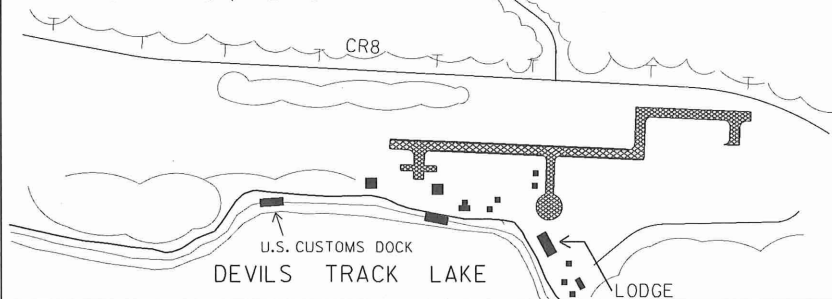
N

VARIATION
1° W



RUNWAY 9 - 27			
CLICKS ON 122.8			
	3	5	7
LIGHTS	OFF	MED	HIGH
PAPIS	ON	ON	ON
REIL	LOW	MED	HIGH

DAYLIGHT: TO GET LOW, CLICK "5"
OR "7" FIRST, THEN "3"



GRAND MARAIS-COOK COUNTY AIRPORT

GRAND MARAIS

Grand Rapids GPZ

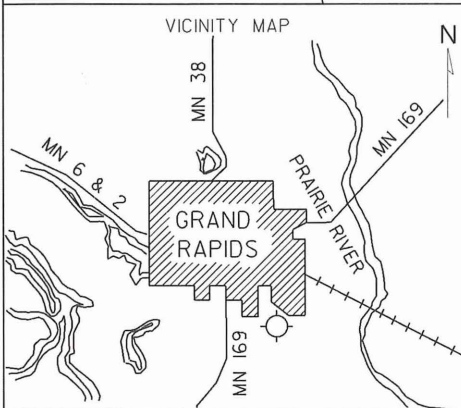


Airport Manager's Phone:	218-326-0893
Airport Manager:	Terry Helmer
Airport Information Phone:	218-326-1226
Airport Contact Person:	Airways Aviation Center
Chamber of Commerce:	800-GRANDMN
Web Site:	www.grandmn.com
Aero Chart Coordinates:	6-H
AWOS/ASOS:	218-326-8337 VOR 111.4
MnWAS Location/Hours:	Airways Aviation Center, Inc. - Same As Attendance Schedule
Attended (Mos, Days, Hrs):	All/Mon-Fri/0600-2100, Sat-Sun/0800-1800
Fuel:	100LL, Jet A
Self Service Fuel:	No
After Hours Service Phone:	None
FBO(s):	Airways Aviation Center, Inc. - 218-326-1226 122.8
Ground Transportation:	Hertz - 218-326-9421; ACAR - 218-327-0807; Rapid Taxi - 218-327-2389; Midnite Taxi - 218-327-4898
Food Service:	Blue Loon Cafe; Vending Machines
Dining:	Sawmill Inn - 218-326-8501 - 1 Mile Rainbow Inn - 218-326-9655 - 1 Mile
Lodging:	Super 8 Motel - 218-327-1108 - .50 Mile Sawmill Inn - 218-326-8501 - 1 Mile Rainbow Inn - 218-326-9655 - 1 Mile Country Inn - 218-327-4960 - .50 Mile AmericInn Motel - 218-326-8999 - .75 Mile
Airport Events:	Father's Day Fly-In Breakfast By Civil Air Patrol & Airport Open House
Underwing Camping:	Yes
Campgrounds:	Pokegama Dam; Fairgrounds; Grand Rapids Camping
Golf Courses:	Pokegama Lake Golf Course; Wendigo Golf Club; Ruttger's Sugar Lake; Coleraine Golf Course; Eagle Ridge Golf Course; Blueberry Hills Golf Course
Local Attractions:	Forest History Center; Blandin Paper Company; Iron Mines
Comments:	Seaplane Base On Airport; Call In Advance For After Hours Re-fueling Service; FBO Hours 6:00 A.M. - 9:00 P.M. Weekdays, 8:00 A.M. - 6:00 P.M. Weekends - Heated Hangar - Lounge - Coffee; CATS Computerized FAA Testing; C-172RG Rental; Seaplane Instruction; Itasca County Area Of 1,000 Lakes; Tall Timber Days - First Weekend Of August; Local Area Fishing Guide Service; Olympic Size Ski Jump; Home of MN Deer Hunters Association; Fall National Grouse Hunts; Judy Garland Festival In June; Hill Annex Iron Mine Tours; 62 Local Resorts; Northern MN Car Show & Swap Meet In July; Annual All Vets Reunion In September; Fall Color Tours In September; Scheduled Air Service; Mesaba/Northwest Airlink

FIELD ELEV. 1355'

(GPZ)

GRAND RAPIDS



SEC. CH: TWIN CITIES (N)

LAT: 47° 12.7'

LONG: 93° 30.6'

COMM: CTAF: 122.8 (L)

AWOS: III.4 VOR

RCO FSS: 122.05

MPLS CTR: 127.9

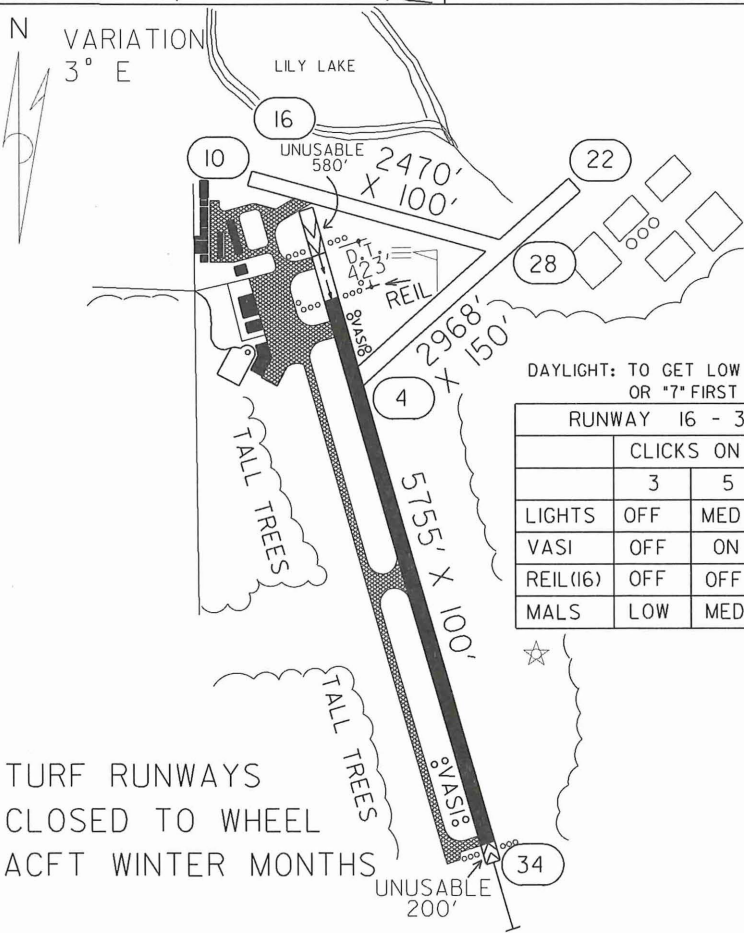
RNAV: (GPZ III.4) R337 D3.0

TPA: 2350' (995')

APPROACH: ILS, GPS, NDB & VOR



N VARIATION 3° E

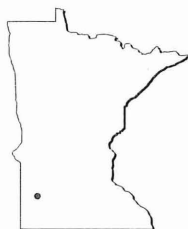


DAYLIGHT: TO GET LOW CLICK "5" OR "7" FIRST THEN "3"

RUNWAY 16 - 34			
	CLICKS ON 122.8		
	3	5	7
LIGHTS	OFF	MED	HIGH
VASI	OFF	ON	ON
REIL (16)	OFF	OFF	ON
MALS	LOW	MED	HIGH

TURF RUNWAYS
CLOSED TO WHEEL
ACFT WINTER MONTHS

Granite Falls 1G2

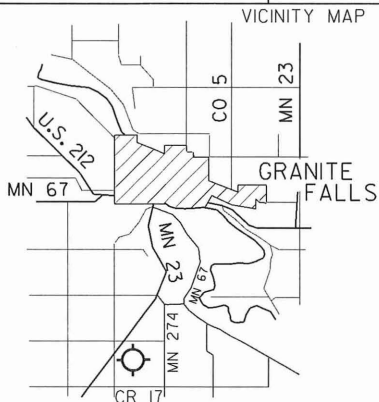


Airport Manager's Phone: 320-564-5665
Airport Manager: Keith Woods
Airport Information Phone: 320-564-5665
Airport Contact Person: Keith Woods
Chamber of Commerce: 320-564-4039
Web Site: www.granitefalls.com
Aero Chart Coordinates: 11-D
AWOS/ASOS: No
MnWAS Location/Hours Arrival/Departure Building - Business Hours
Attended (Mos, Days, Hrs): Unattended
Fuel: 100LL
Self Service Fuel: Major Credit Cards
After Hours Service Phone: 320-564-2199
FBO(s): None
Ground Transportation: Heartland Express (Bus) - 320-564-4800
Courtesy Car
Food Service: None
Dining: DeToy's Family Restaurant - 320-564-3963 - 4 Miles
Lodging: Super 8 Motel - 4 Miles
Airport Events: None Reported
Underwing Camping: No
Campgrounds: Memorial Park - 3.50 Miles
Golf Courses: Granite Falls Golf Course - 5 Miles
Local Attractions: Memorial Park - 3.50 Miles
Yellow Medicine County Museum - 4 Miles
Firefly Creek Casino - 6 Miles
Comments: Additional Information Phone - 320-564-3011
Additional After Hours Service Phone - 320-564-5665
Noise sensitive area surrounding airport, please avoid repeated overflights.

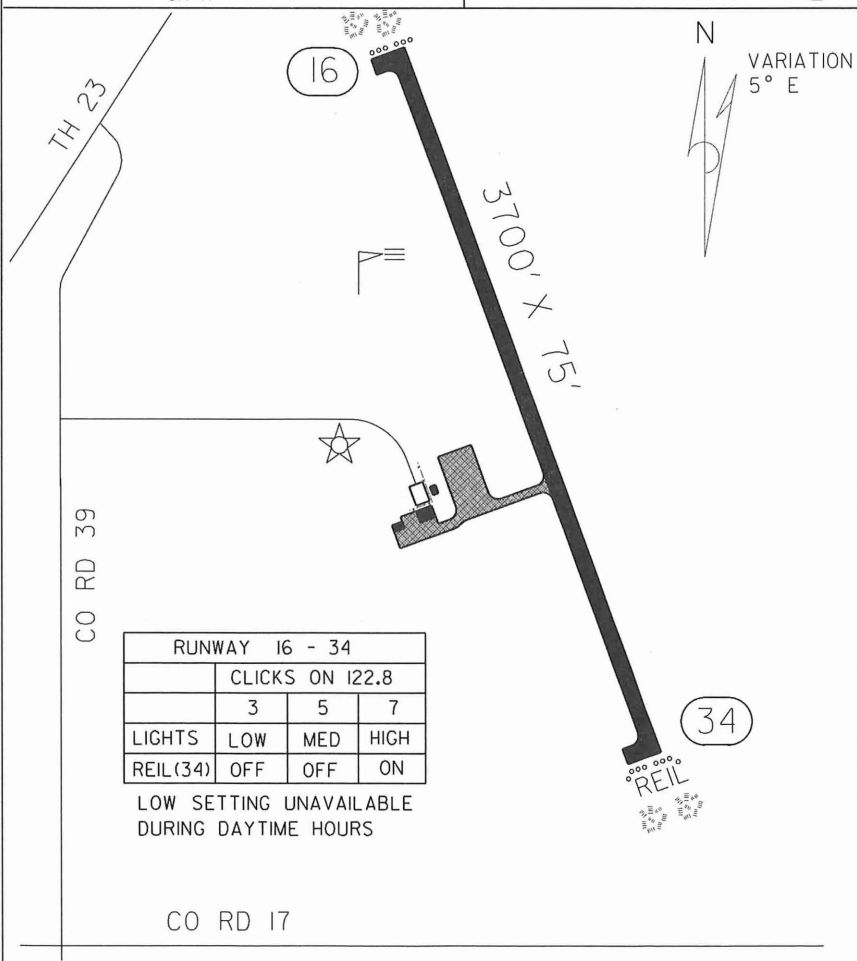
FIELD ELEV. 1047'

(IG2)

GRANITE FALLS



SEC. CH: TWIN CITIES (S)
 LAT: 44° 45.2'
 LONG: 95° 33.4'
 COMM: CTAF: 122.8 (L)
 MPLS CTR: 127.1
 RNAV: (MVE III.6) RI48 DI4.8
 TPA: 2047' (1000')
 APPROACH: GPS & VOR-DME



RUNWAY 16 - 34			
	CLICKS ON 122.8		
	3	5	7
LIGHTS	LOW	MED	HIGH
REIL(34)	OFF	OFF	ON

LOW SETTING UNAVAILABLE
 DURING DAYTIME HOURS

GRANITE FALLS MUNICIPAL AIRPORT
 (LENZEN-ROE MEMORIAL FIELD)

GRANITE FALLS

**Hallock
HCO**

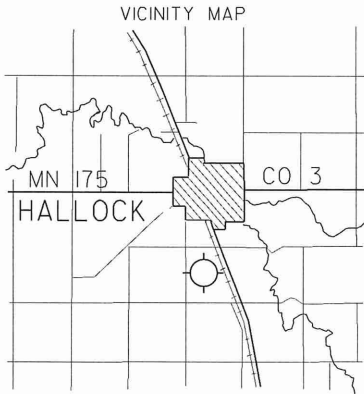


Airport Manager's Phone: 218-843-2076
Airport Manager: Mike Budziszewski
Airport Information Phone: 218-843-2737
Airport Contact Person: Hank Noel
Chamber of Commerce: 218-843-2737
Web Site: None
Aero Chart Coordinates: 3-B
AWOS/ASOS: 218-843-2415 VHF 126.475
MnWAS Location/Hours: Arrival/Departure Building - 24 Hours
Attended (Mos, Days, Hrs): All/Mon-Fri/0800-1700
Fuel: 100LL
Self Service Fuel: No
After Hours Service Phone: 218-988-2065
FBO(s): Mike's Aviation - 218-843-2076
Ground Transportation: None
Food Service: None
Dining: Mileage Post Cafe - 218-843-3324 - 1 Mile
Lodging
Valley Motel - 218-843-3647 - 1 Mile
Gateway - 218-843-2032 - 1 Mile
Airport Events: None Reported
Underwing Camping: Yes
Campgrounds: Gilbert Olson Park With Swimming Pool
Golf Courses: Two River Golf Club
Local Attractions: Lake Bronson State Park - 14 Miles
Kittson Fair - First Weekend In July
Comments: None

FIELD ELEV. 819'

(HCO)

HALLOCK



N

SEC. CH: TWIN CITIES (N)

LAT: 48° 45.2'

LONG: 96° 56.6'


COMM: CTAF: 122.8(L)

AWOS: 126.475 VHF

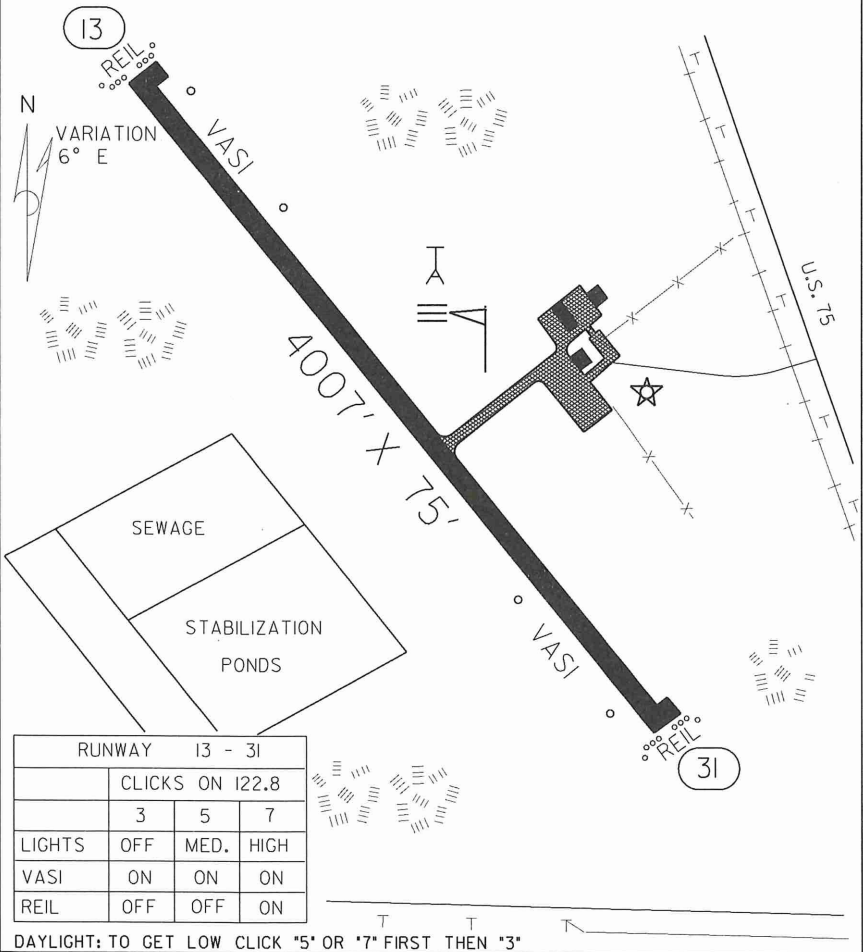
MPLS CTR: 132.15

RNAV: (HML 112.4) R126 D9.8

TPA: 1610' (791')

APPROACH: GPS & 

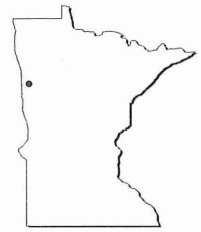
VOR-DME



HALLOCK MUNICIPAL AIRPORT

HALLOCK

**Hawley
04Y**



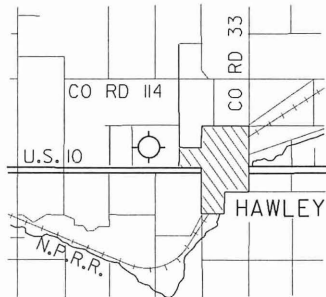
Airport Manager's Phone: 218-483-3331
Airport Manager: Lisa Jetvig
Airport Information Phone: 218-483-3331
Airport Contact Person: City of Hawley
Chamber of Commerce: None
Web Site: None
Aero Chart Coordinates: 7-C
AWOS/ASOS: No
MnWAS Location/Hours: NA
Attended (Mos, Days, Hrs): Unattended
Fuel: 100LL
Self Service Fuel: No
After Hours Service Phone: 218-483-4847
FBO(s): None
Ground Transportation: None
Food Service: None
Dining: Smokey's Restaurant - 218-483-4604 - 2 Miles
Lodging: Riverside Inn - 218-483-4458 - 2 Miles
Airport Events: None Reported
Underwing Camping: No
Campgrounds: Lee Lake Campground - 218-937-5355 - 6 Miles
Golf Courses: Hawley Golf & Country Club - 218-483-4808 - 3 Miles
Local Attractions: Buffalo State Park - 7 Miles
Minnesota Lake Area - 15 Miles
City Park/Picnic Areas - 2 Miles
Comments: None

FIELD ELEV. 1208'

(Ø4Y)

HAWLEY

VICINITY MAP



N

SEC. CH: TWIN CITIES (N)

LAT: 46° 53.0'

LONG: 96° 21.1'

COMM: CTAF: 122.8 (L)

FARGO APP: 120.4

RNAV: (FAR 116.2) R60 D22.1

TPA: 2020' (812')

APPROACH: GPS & VOR/DME



15

N VARIATION 5° E



RUNWAY 15 - 33			
	CLICKS ON 122.8		
	3	5	7
LIGHTS	OFF	MED	HIGH
VASI	OFF	ON	ON

DAYLIGHT: TO GET LOW. CLICK '5' OR '7' FIRST, THEN '3'

33

U.S. 10

HAWLEY MUNICIPAL AIRPORT

HAWLEY

**Hector
1D6**



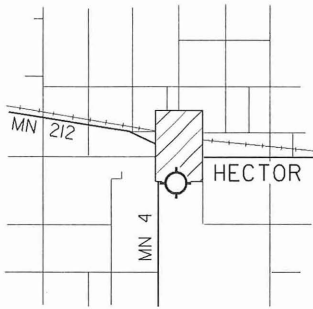
Airport Manager's Phone: 320-848-2745
Airport Manager: Ed Newberg
Airport Information Phone: 320-848-2745
Airport Contact Person: Ed Newberg
Chamber of Commerce: 320-848-2122
Web Site: None
Aero Chart Coordinates: 11-F
AWOS/ASOS: No
MnWAS Location/Hours: NA
Attended (Mos, Days, Hrs): All/All/All
Fuel: 100LL
Self Service Fuel: No
After Hours Service Phone: 320-848-2745
FBO(s): Newberg Sky Spray LLC - 320-848-2745
Ground Transportation: Possible - Call Ed Newberg
Food Service: None
Dining: Pete's Grill - 320-848-2200 - 1 Mile
High Point Cafe - 320-848-6112 - 1 Mile
Lodging: Sheepshed Hotel - 320-523-5000 - 15 Miles West
212 Motel - 320-523-1480 - 15 Miles West
Airport Events: Annual Flight Breakfast - Third Sunday In September
Underwing Camping: Yes
Campgrounds: None Reported
Golf Courses: Oakdale Country Club - 12 Miles
Local Attractions: Corn Chaff Days - Second Weekend In July
Comments: None

FIELD ELEV. 1077'

(ID6)

HECTOR

VICINITY MAP



SEC. CH: TWIN CITIES (S)

LAT: 44° 43.9'

LONG: 94° 42.9'

COMM: CTAF: 122.8

MPLS CTR: 127.1

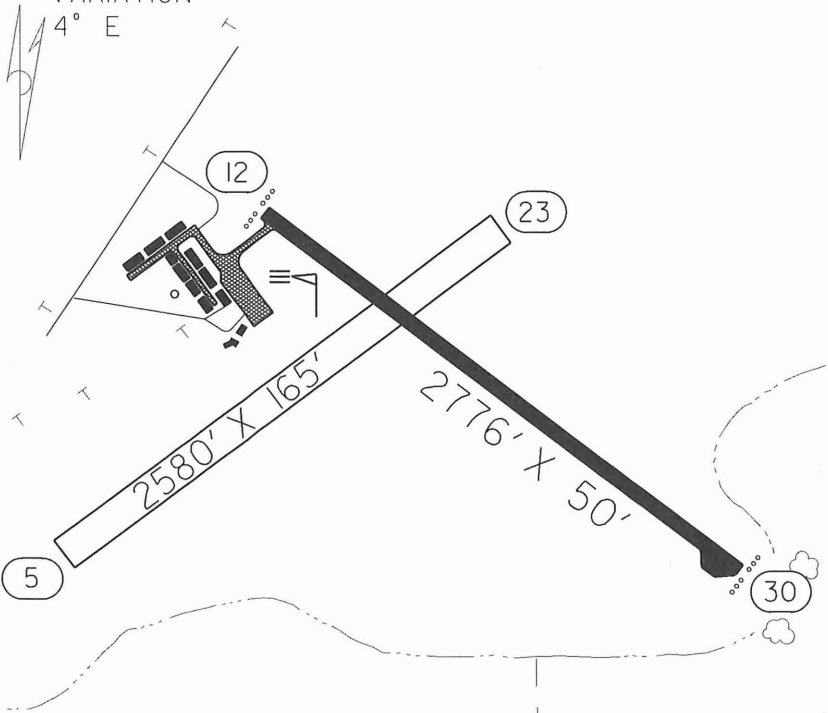
RNAV: (RWF 113.3) R044 D23.9

TPA: 1880' (803')



N VARIATION

4° E

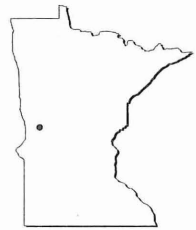


RUNWAY LIGHTED
DUSK TO DAWN

HECTOR MUNICIPAL AIRPORT

HECTOR

Henning 05Y

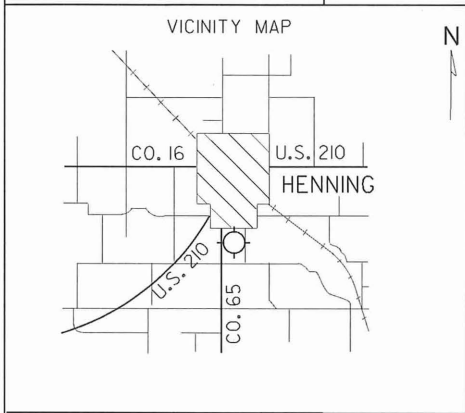


Airport Manager's Phone: 218-583-2270
Airport Manager: Tony Thalman
Airport Information Phone: 218-583-2270
Airport Contact Person: Tony Thalman
Chamber of Commerce: None
Web Site: None
Aero Chart Coordinates: 8-E
AWOS/ASOS: No
MnWAS Location/Hours: NA
Attended (Mos, Days, Hrs): Unattended
Fuel: 100LL
Self Service Fuel: No
After Hours Service Phone: 218-583-2902
FBO(s): None
Ground Transportation: Walt Thiedick - 218-583-2076
Tony Thalman - 218-583-2270 (Day)
Henning Police - 218-583-2903 (Night)
Food Service: None
Dining: Lucy's Cafe - 2 Miles
Kountry Korner Kafe - 2 Miles
Pizza Pub - 2 Miles
Lodging: Bed & Breakfast - 218-583-4369 - 2 Miles
Airport Events: Annual Fly-In
Underwing Camping: Yes
Campgrounds: Henning Fairgrounds
Golf Courses: Oakwood Golf Course
Balmoral Golf Course
Local Attractions: City Parks
Bowling Alley
Lakes
Comments: New School

FIELD ELEV. 1455'

(Ø5Y)

HENNING



SEC. CH: TWIN CITIES (S)

LAT: 46° 18.2'

LONG: 95° 26.4'

COMM: CTAF: 122.9

MPLS CTR: 126.1

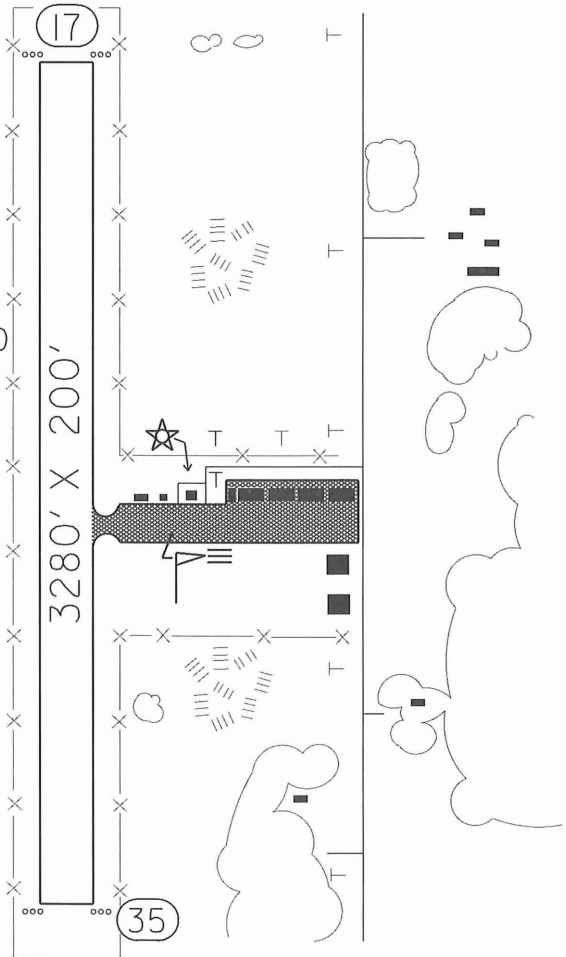
RNAV: (AXN 112.8) R332 D23.2

TPA: 2250' (795')



VARIATION 4° E

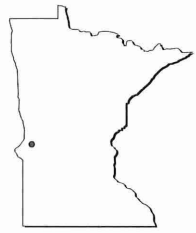
RUNWAY LIGHTED DUSK TO DAWN



HENNING MUNICIPAL AIRPORT

HENNING

**Herman
06Y**



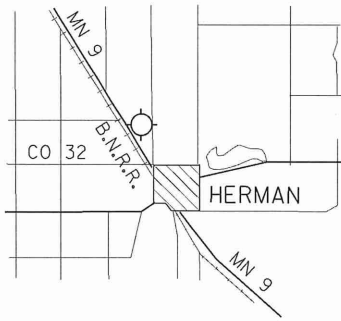
Airport Manager's Phone: 320-677-2746
Airport Manager: John Aanden
Airport Information Phone: 320-677-2746
Airport Contact Person: John Aanden
Chamber of Commerce: None
Web Site: None
Aero Chart Coordinates: 9-C
AWOS/ASOS: No
MnWAS Location/Hours: NA
Attended (Mos, Days, Hrs): Unattended
Fuel: None
Self Service Fuel: No
After Hours Service Phone: 320-677-2746
FBO(s): None
Ground Transportation: Neil Blume - 320-677-2382
John Aanden - 320-677-2746
Pat Sjoquist - 320-677-2274 Or 320-677-2658
Food Service: None
Dining: Denny's Cafe - 320-677-2626 - 2 Miles
Lodging: Sunwood Inn - 320-589-3030
Super 8 Motel
Airport Events: None Reported
Underwing Camping: Yes
Campgrounds: Herman Fairgrounds
Niemaackl Lake Park
Pine Ridge Park
Golf Courses: Wheaton Country Club - 320-563-4079
Pomme de Terre Golf Club - 320-589-1008
Tipsinah Mounds Golf Course - 320-685-5114
Local Attractions: Niemaackl Lake Park
Pine Ridge Park
Comments: Herman Airport Has Hangar Space,
Transportation & Restrooms

FIELD ELEV. 1068'

(Ø6Y)

HERMAN

VICINITY MAP



SEC. CH: TWIN CITIES (S)

LAT: 45° 49.8'

LONG: 96° 09.6'

COMM: CTAF: 122.9

MPLS CTR: 126.1

RNAV: (MOX 109.6) R327 D18.0

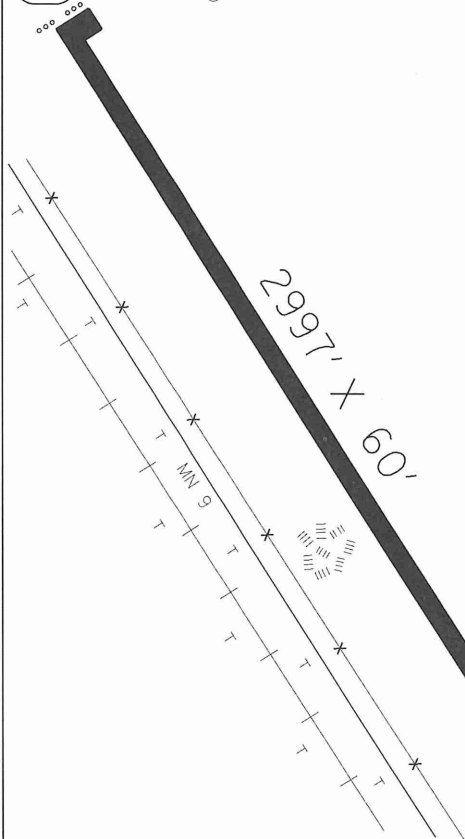
TPA: 1868' (800')



N VARIATION
5° E



14

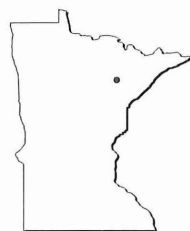


RUNWAY LIGHTED
DUSK TO DAWN

HERMAN MUNICIPAL AIRPORT

HERMAN

Hibbing HIB

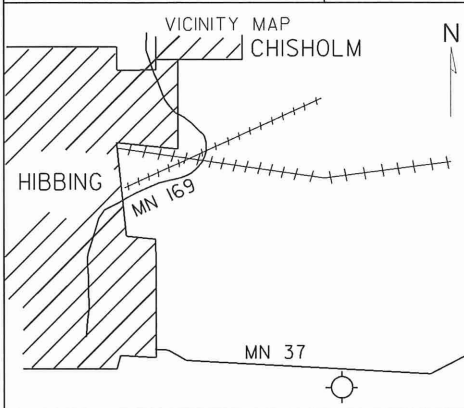


Airport Manager's Phone:	218-262-3451
Airport Manager:	Dave Danielson
Airport Information Phone:	218-262-3451
Airport Contact Person:	Dave Danielson
Chamber of Commerce:	800-4HIBBING
Web Site:	www.hibbing.org
Aero Chart Coordinates:	6-J
AWOS/ASOS:	218-263-8384 VHF 126.425
MnWAS Location/Hours:	Taconite Aviation, Inc. - Same As Attendance Schedule
Attended (Mos, Days, Hrs):	All/All/0600-2100
Fuel:	100LL, Jet A
Self Service Fuel:	No
After Hours Service Phone:	218-258-3639
FBO(s):	Taconite Aviation, Inc. - 218-263-4353
Ground Transportation:	Hibbing Taxi Hertz Car Rental Avis Rent-A-Car - 218-263-6441 Or 800-406-1466
Food Service:	The Airport Deli
Dining:	Airway Inn - 218-263-9801 - 2 Blocks
Lodging:	Days Inn - 218-263-8306 - 3 Miles Super 8 Motel - 218-263-8982 - 3 Miles Kahler Park Hotel - 218-262-3481
Airport Events:	None Reported
Underwing Camping:	Yes
Campgrounds:	None Reported
Golf Courses:	Municipal Golf Course Mesaba Country Club
Local Attractions:	Ironworld Giants Ridge Hull Rust Mine
Comments:	Contact Taconite Aviation, Inc. For Aircraft Maintenance Information E-Mail Taconite Aviation, Inc. - taconite@the-bridge.net Chisholm Area Chamber Of Commerce: 800-422-0806 Scheduled Air Service

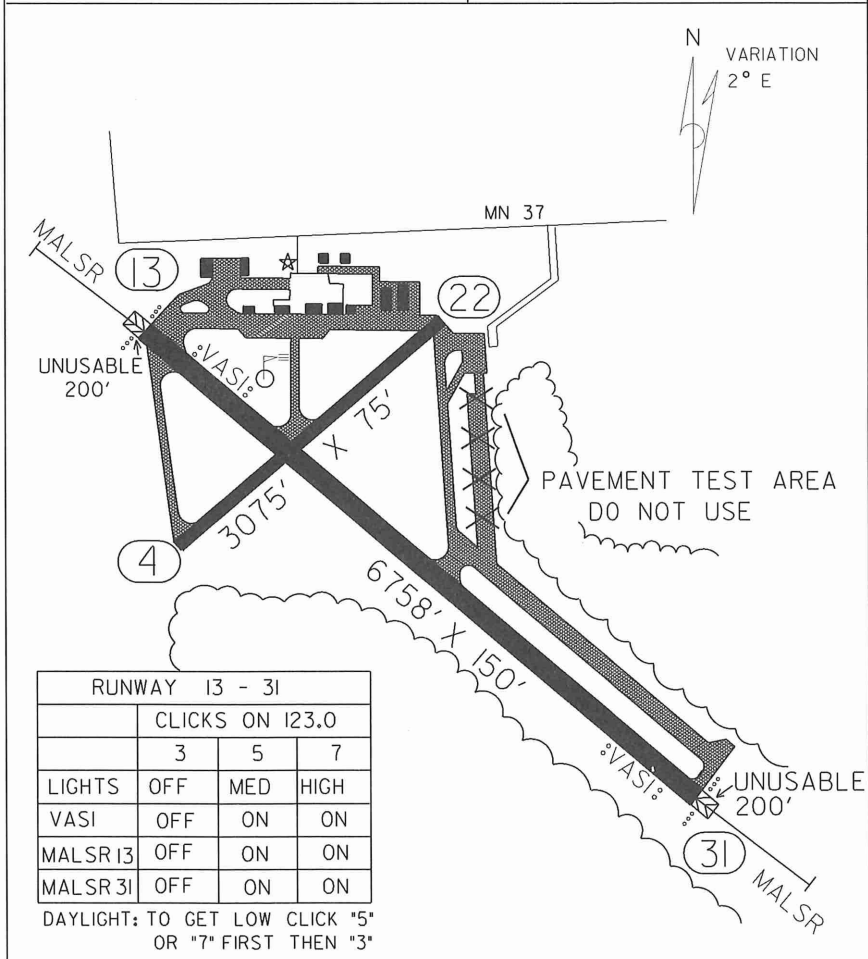
FIELD ELEV. 1353'

(HIB)

HIBBING



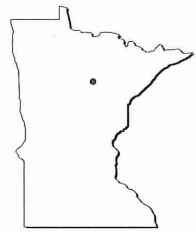
SEC. CH: TWIN CITIES (N)
 LAT: 47° 23.2'
 LONG: 92° 50.3'
 COMM: CTAF: 123.0 (L)
 AWOS: 126.425 VHF
 RCO FSS: 122.6
 DLH APP: 125.45
 RNAV: (HIB 110.8) R3II D7.5
 TPA: 2350' (997')
 APPROACH: ILS, GPS & VOR



RUNWAY 13 - 31			
	CLICKS ON 123.0		
	3	5	7
LIGHTS	OFF	MED	HIGH
VASI	OFF	ON	ON
MALSRS 13	OFF	ON	ON
MALSRS 31	OFF	ON	ON

DAYLIGHT: TO GET LOW CLICK "5"
 OR "7" FIRST THEN "3"

**Hill City
07Y**

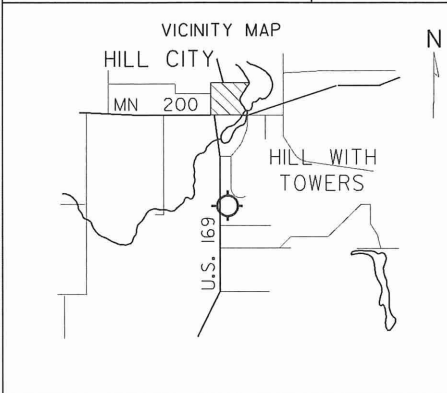


Airport Manager's Phone: 218-697-8436
Airport Manager: Diana Gillson
Airport Information Phone: 218-697-8436
Airport Contact Person: Diana Gillson
Chamber of Commerce: 218-697-5331
Web Site: None
Aero Chart Coordinates: 7-H
AWOS/ASOS: No
MnWAS Location/Hours: NA
Attended (Mos, Days, Hrs): Unattended
Fuel: None
Self Service Fuel: No
After Hours Service Phone: None
FBO(s): None
Ground Transportation: None
Food Service: None
Dining: Ruthie's Restaurant - 218-697-2700 - 2 Miles
Lodging: Quadna Mountain Lodge
Airport Events: None Reported
Underwing Camping: No
Campgrounds: None Reported
Golf Courses: None Reported
Local Attractions: None Reported
Comments: None

FIELD ELEV. 1289'

(Ø7Y)

HILL CITY



N

SEC. CH: TWIN CITIES (N)

LAT: 46° 57.3'

LONG: 93° 35.8'


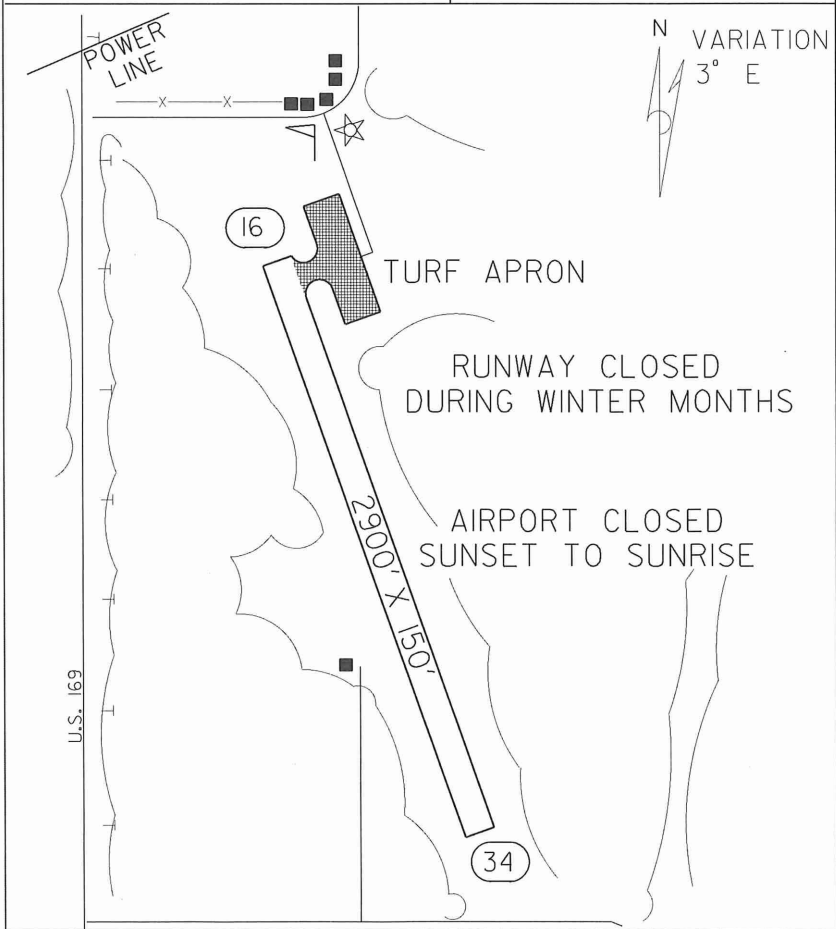
COMM: CTAF: 122.9

MPLS CTR: 127.9

RNAV: (GPZ III.4) RI96 DI3.0

RWY 16 RGT TFC

TPA: 2089' (800')

HILL CITY - QUADNA MTN AIRPORT

HILL CITY

Hutchinson HCD

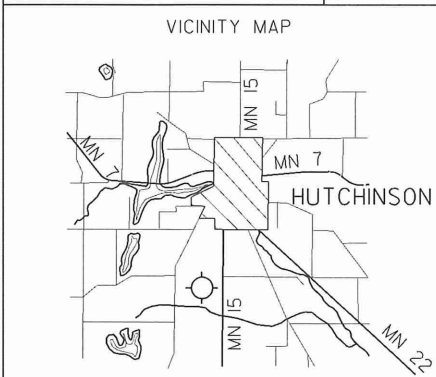


Airport Manager's Phone:	320-234-4287
Airport Manager:	John Olson
Airport Information Phone:	320-587-7615
Airport Contact Person:	Tom Parker
Chamber of Commerce:	320-587-5252
Web Site:	www.hutchinsonchamber.com
Aero Chart Coordinates:	11-G
AWOS/ASOS:	320-587-3343 VHF 118.525
MnWAS Location/Hours:	Arrival/Departure Building - 24 Hours
Attended (Mos, Days, Hrs):	All/All/All
Fuel:	100LL
Self Service Fuel:	Visa, Mastercard
After Hours Service Phone:	320-587-7615
FBO(s):	Hutchinson Aviation - 320-587-7615
Ground Transportation:	Call Ahead
Food Service:	None
Dining:	Bavarian Haus (German) - 320-587-4560; Burger King - 320-587-9225; Country Kitchen - 320-587-4940; Dairy Queen Brazier - 320-587-2076; Domino's Pizza - 320-587-7070; Gold Coin (Chinese) - 320-587-3810; Godfather's Pizza - 320-587-2864; Hardee's - 320-587-3429; Hutch Cafe - 320-587-2438; Kentucky Fried Chicken - 320-587-9383; King's Wok (Chinese) - 320-587-2662; Lamplighter Lounge II - 320-587-1010; Main Street Sports Bar - 320-587-2760; McCormick's Restaurant - 320-587-4417; McDonald's - 320-587-2449; Pizza Hut - 320-587-7633; Rosie's Family Restaurant - 320-587-6513; 7-West Truck Stop - 320-587-3244; Subway - 320-587-3074; Taco Bell - 320-587-7477; Taco John's - 320-587-3424; Victorian Inn - 320-587-6030; Econo Foods - 320-587-2076; Lake Marion Supper Club - 320-328-4111; Lindo Mexican Restaurant - 320-587-8188; Subway II - 320-587-3054
Lodging:	AmericInn Motel - 320-587-3233; Best Western/Victorian Inn - 320-587-6030; Economy Inn - 320-587-2129; King Motel - 320-587-4737; 7-Hi Motel - 320-587-2088; Super 8 Motel - 320-587-9299 - 1 Mile
Airport Events:	None Reported
Underwing Camping:	No
Campgrounds:	West River Campgrounds
Golf Courses:	Crow River Country Club
Local Attractions:	Parachuting; Heritage Center Museum; Municipal Swimming Pools; Hutchinson Mall; Numerous Parks; Luce Line Trail
Comments:	Additional Information Phone - 612-868-6899

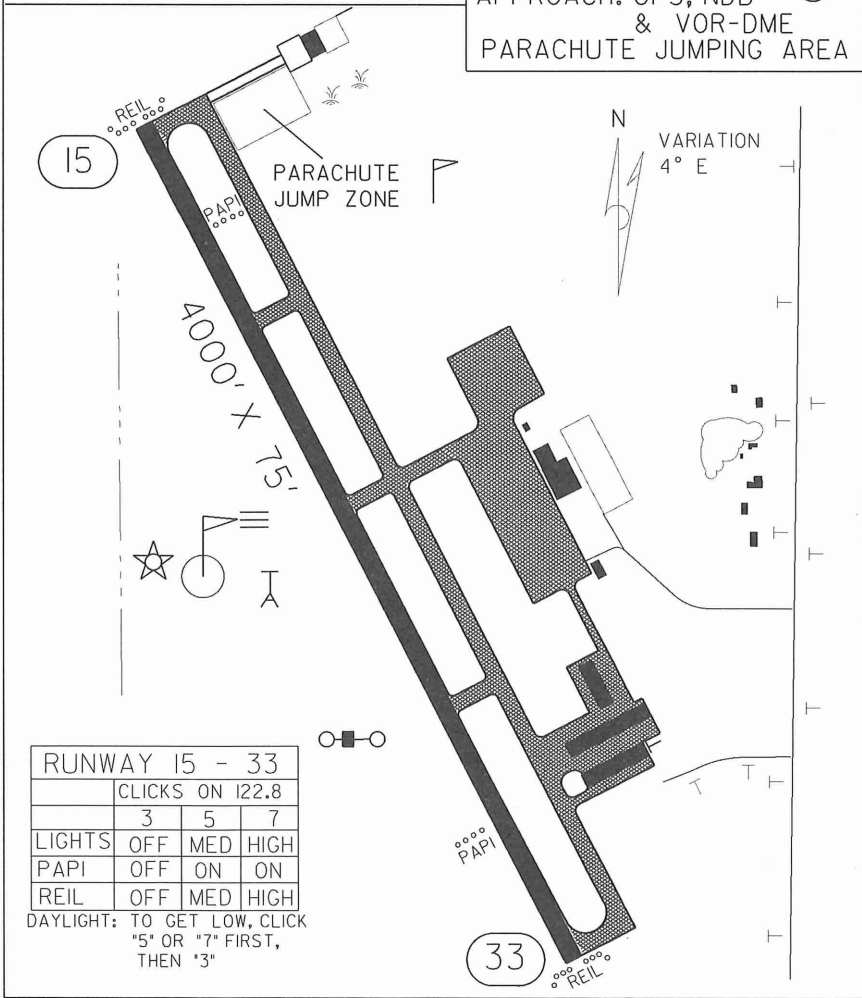
FIELD ELEV. 1060'

(HCD)

HUTCHINSON



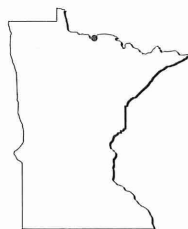
SEC. CH: TWIN CITIES (S)
 LAT: 44° 51.5'
 LONG: 94° 22.9'
 COMM: CTAF: 122.8(L)
 AWOS: 118.525 VHF
 MPLS CTR: 127.1
 RNAV: (DWN 109.0) RI60 DI4.1
 NDB: (HCD) 209
 TPA: 1860' (800')
 APPROACH: GPS, NDB
 & VOR-DME
 PARACHUTE JUMPING AREA



HUTCHINSON MUNICIPAL AIRPORT (BUTLER FIELD)

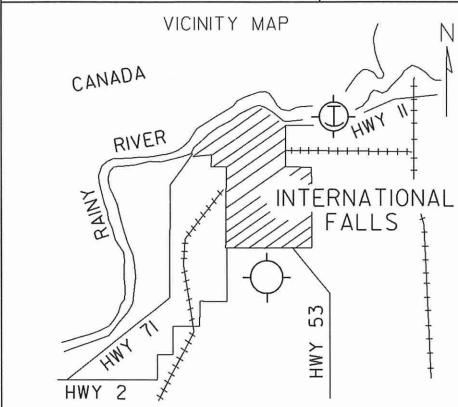
HUTCHINSON

International Falls INL



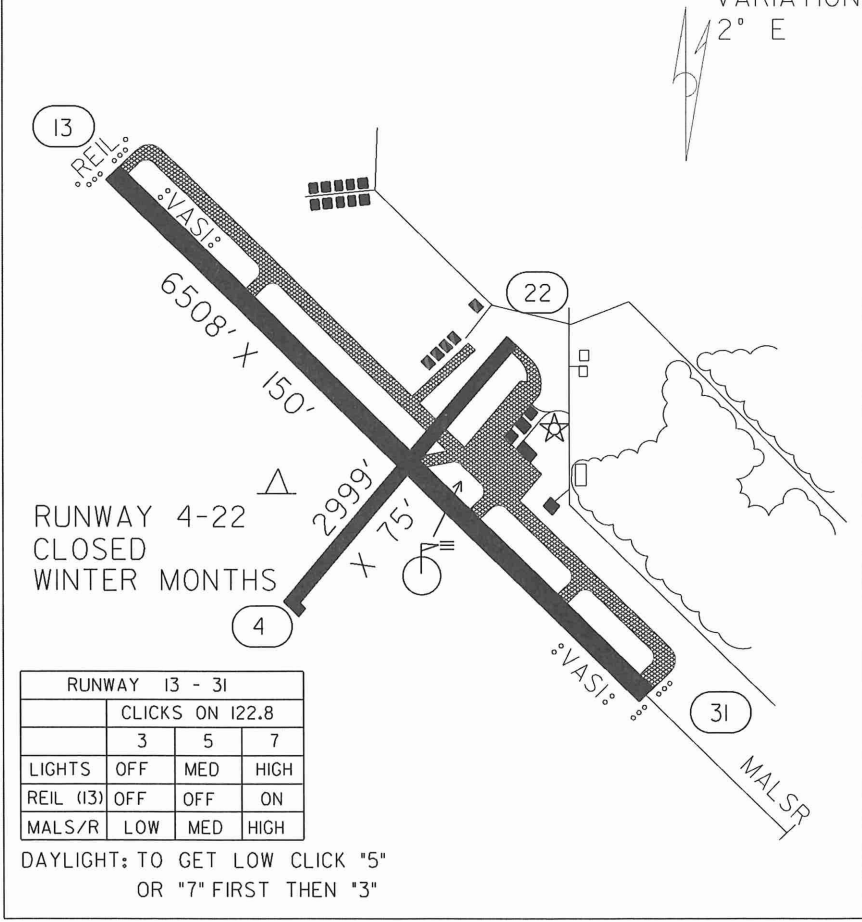
Airport Manager's Phone:	218-283-4461
Airport Manager:	Thor Einarson
Airport Information Phone:	218-283-0738
Airport Contact Person:	Susan Baratono
Chamber of Commerce:	800-FALLS-MN
Web Site:	www.internationalfallsmn.com
Aero Chart Coordinates:	3-I
AWOS/ASOS:	218-285-2996 VHF 120.0
MnWAS Location/Hours:	Einarson Flying Service, Inc. - Same As Attendance Schedule
Attended (Mos, Days, Hrs):	All/All/0500-2300
Fuel:	Mogas, 100LL, Jet A
Self Service Fuel:	No
After Hours Service Phone:	218-283-2712
FBO(s):	Einarson Flying Service, Inc. - 218-283-4461
Ground Transportation:	North Air Limo & Taxi - 218-283-4422; Hertz Rental Cars - 218-283-4461; National Rental Cars - 218-283-4626; Ford Rental Cars - 218-283-8486
Food Service:	Vending Machines
Dining:	Barney's Restaurant - International Falls Cookie's Restaurant - International Falls - 218-283-3565 Holiday Inn - International Falls - 218-283-4451 Hummingbird Cafe - Rainer - 218-286-1192 Jim's Cafe - International Falls - 218-283-3419 Sandy's Place - International Falls - 218-285-9108 Spot Supper Club - International Falls - 218-283-2440 Grandma's Pantry - Ranier - 218-286-5584
Lodging:	Budget Host Inn - 218-283-2577; Falls Motel - 218-283-8434; Hilltop Motel - 218-283-2505; Holiday Inn - 218-283-4451; Northern Lights Motel - 218-283-2508; Rambler Motel - 218-283-8454; TeePee Motel - 218-283-8494; Voyageur Motel - 218-283-9424
Airport Events:	None Reported
Underwing Camping:	Yes
Campgrounds:	Camp Idlewood - Rainy Lake - 218-286-5551 - 4 Miles Arnold's Campground & R.V. Park - 218-285-9100 - 3 Miles
Golf Courses:	Falls Country Club - 218-283-4491
Local Attractions:	Rainy Lake; Boise Cascade Paper Industry; Bronco Nagurski Museum; Voyageurs National Park; Grand Mound Interpretive Center
Comments:	U. S. Customs - 218-283-2541; Scheduled Air Service

FIELD ELEV. 1185' (INL) INTERNATIONAL FALLS

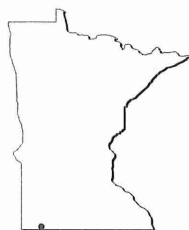


SEC. CH: TWIN CITIES (N)
 LAT: 48° 34.0'
 LONG: 93° 24.2'
 COMM: CTAF: 122.8 (L)
 ASOS: 120.0 VHF
 RCO FSS: 123.6
 MPLS CTR: 120.9
 RNAV: (INL III.0) ON AIRPORT
 TPA: 2185' (1000')
 APPROACH: ILS, LOCALIZER
 BACK COURSE, GPS
 NDB, VOR-DME & VOR

AIRPORT OF ENTRY



Jackson MJQ



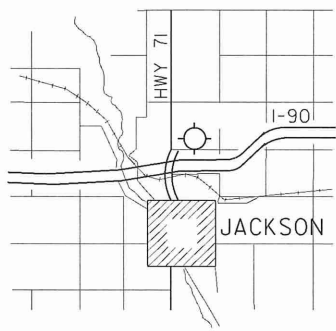
Airport Manager's Phone: 507-847-2772
Airport Manager: Dave Deel
Airport Information Phone: 507-847-4410
Airport Contact Person: Dean Albrecht
Chamber of Commerce: 507-847-3867
Web Site: www.jacksonmn.com
Aero Chart Coordinates: 13-F
AWOS/ASOS: 507-847-5810 NDB 353
MnWAS Location/Hours: Arrival Departure Building - 24 Hours
Attended (Mos, Days, Hrs): All/All/0800-1700
Fuel: 100LL
Self Service Fuel: No
After Hours Service Phone: 507-847-2772
FBO(s): Skyview Flight Service - 507-847-2772 122.8
Ground Transportation: Courtesy Car At Airport
Rental Car - Johnson Ford - 877-592-1356
Limousine Service - 877-592-1356
Food Service: None
Dining: Country Manor Inn - 507-847-3110 - .50 Mile
Santee - 507-847-3841 - .50 Mile
Burger King - 507-847-4647 - .50 Mile
Lodging: Earth Inn - 507-847-5603 - .50 Mile
Best Western - 507-847-3110 - .50 Mile
Park-Vu Motel - 507-847-3440 - 1 Mile
Prairie Winds Motel - 507-847-2020 - 1 Mile
Super 8 Motel - 507-847-3498 - .50 Mile
Airport Events: Fly-In Breakfast - Third Sunday In September
Underwing Camping: No
Campgrounds: KOA Campgrounds - 507-847-3825 - .50 Mile -
Swimming Pool
Golf Courses: Jackson Golf Course - 507-847-2660 - Holes: 11
Local Attractions: Fort Belmont; Kilen Woods State Park; Sprint Car
Racing Every Saturday Night - May-Labor Day;
Town Country Days - July 20-22; Jackson County Fair
- August; Jackson Nationals - July 14 & 15
Comments: None


FIELD ELEV. 1446'

(MJQ)

JACKSON

VICINITY MAP

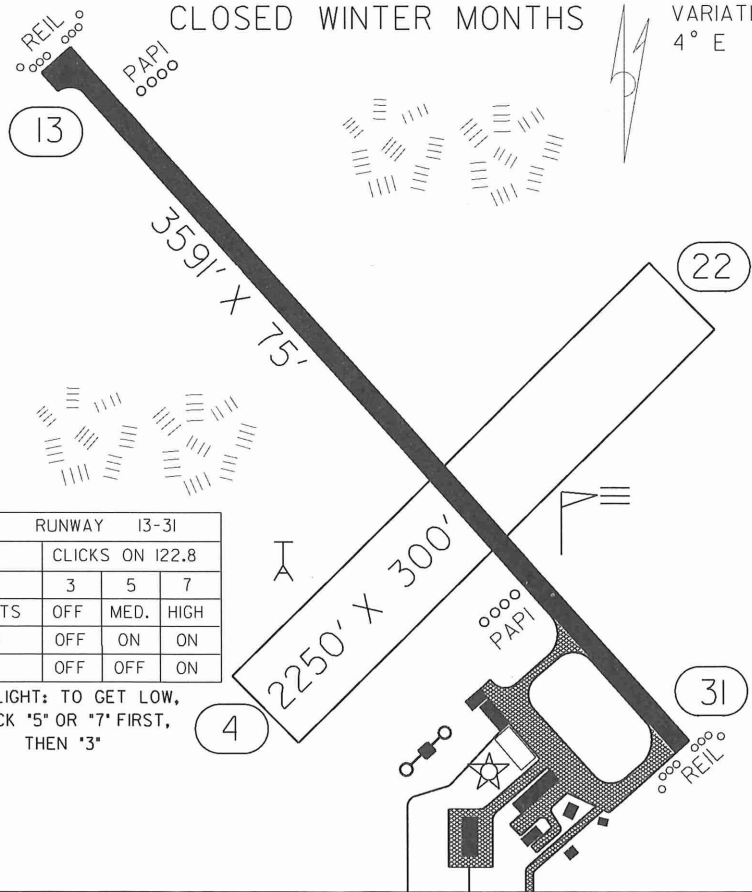


SEC. CH: OMAHA NORTH
 LAT: 43° 39.0'
 LONG: 94° 59.2'
 COMM: CTAF: 122.8 (L)
 AWOS: 353 NDB
 MPLS CTR: 127.75
 RNAV: (FRM I10.2) R264 D24.6
 NDB: (MJQ) 353
 TPA: 2246' (800') 
 APPROACH: GPS & NDB

RUNWAY 4/22
 CLOSED WINTER MONTHS



VARIATION
 4° E



RUNWAY 13-31		
	CLICKS ON 122.8	
	3	5 7
LIGHTS	OFF	MED. HIGH
PAPI	OFF	ON ON
REIL	OFF	OFF ON

DAYLIGHT: TO GET LOW,
 CLICK '5' OR '7' FIRST,
 THEN '3'

JACKSON MUNICIPAL AIRPORT

JACKSON



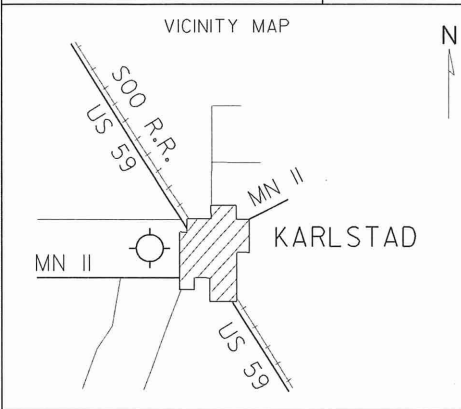
**Karlstad
23D**

Airport Manager's Phone: 218-436-2178
Airport Manager: Wayne Ruud
Airport Information Phone: 218-436-2178
Airport Contact Person: Wayne Ruud
Chamber of Commerce: None
Web Site: None
Aero Chart Coordinates: 3-B
AWOS/ASOS: No
MnWAS Location/Hours: NA
Attended (Mos, Days, Hrs): Unattended
Fuel: None
Self Service Fuel: No
After Hours Service Phone: None
FBO(s): None
Ground Transportation: None
Food Service: None
Dining: Grandma's 59'er Drive Inn - 218-436-5900 - 1 Mile
Sunny Day Cafe - 218-436-2402 - 1 Mile
Lodging: North Star Motor Inn - 218-436-2494 - 1 Mile
Airport Events: None Reported
Underwing Camping: No
Campgrounds: 16 Campsites At Moose Park - 1 Mile
Golf Courses: Karlstad Municipal Golf Club - Holes: 9
Local Attractions: June Festival - Moose Park
Comments: None

FIELD ELEV. 1025'

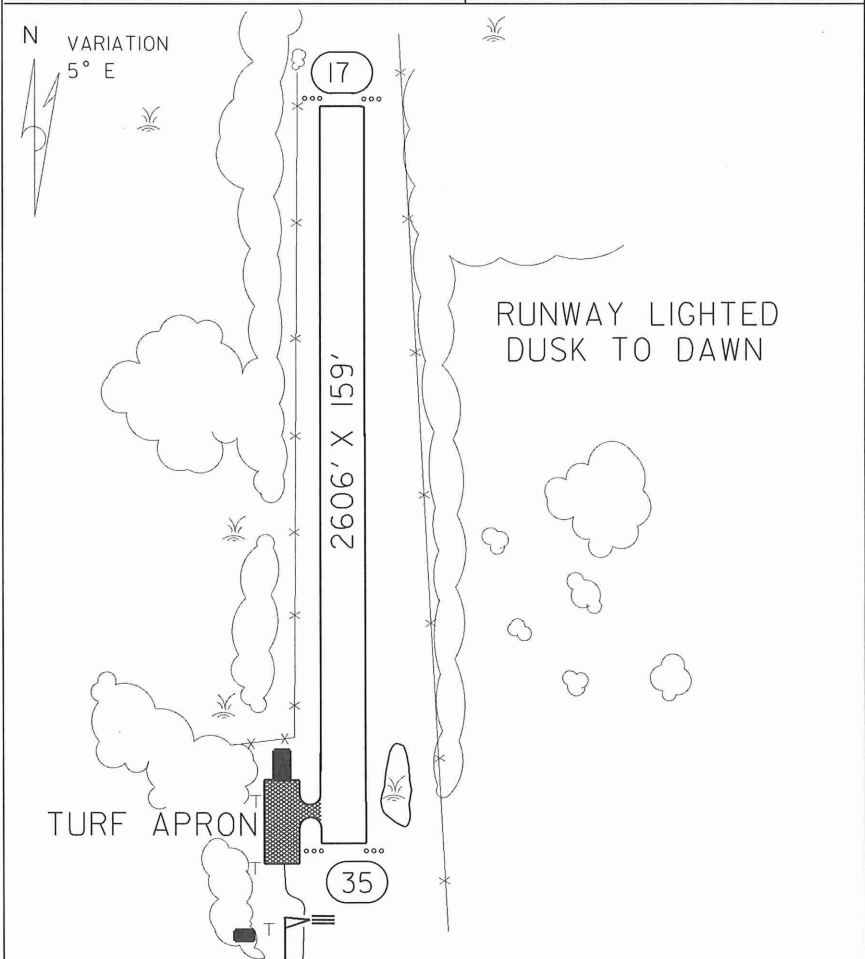

(23D)

KARLSTAD



N ↑

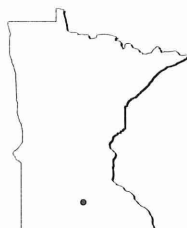
SEC. CH: TWIN CITIES (N)
LAT: 48° 34.8'
LONG: 96° 32.5'
COMM: CTAF: 122.9
MPLS CTR: 132.15
RNAV: (HML 112.4) R122 D28.7
TPA: 1825' (800')



KARLSTAD MUNICIPAL AIRPORT

KARLSTAD

**Le Sueur
12Y**



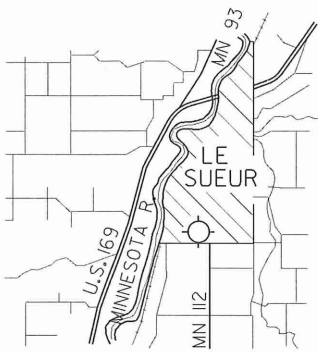
Airport Manager's Phone: 507-665-2266
Airport Manager: Dean Kunze
Airport Information Phone: 507-665-9904
Airport Contact Person: Dean Kunze
Chamber of Commerce: 07-665-2501
Web Site: www.home.le-sueur.mn.us
Aero Chart Coordinates: 12-H
AWOS/ASOS: No
MnWAS Location/Hours: NA
Attended (Mos, Days, Hrs): Unattended
Fuel: 100LL
Self Service Fuel: Visa, Mastercard
After Hours Service Phone: 507-665-3313
FBO(s): None
Ground Transportation: City Transit Bus
Food Service: None
Dining: The Le Sueur Diner - 1 Mile
Lodging: Downtown Motel - 1 Mile
Airport Events: None Reported
Underwing Camping: Yes
Campgrounds: Peaceful Valley - 2 Miles
Golf Courses: Le Sueur Country Club - .50 Mile
Local Attractions: Mayo House & Museum
Green Giant Museum
Comments: Airport Manager's E-Mail Address: dkunze@minc.net

FIELD ELEV. 868'

(I2Y)

LE SUEUR

VICINITY MAP



SEC. CH: OMAHA NORTH

LAT: 44° 26.3'

LONG: 93° 54.8'

COMM:

CTAF: 122.9 ACTIVATE 122.8 (L)

MPLS CTR: 135.0

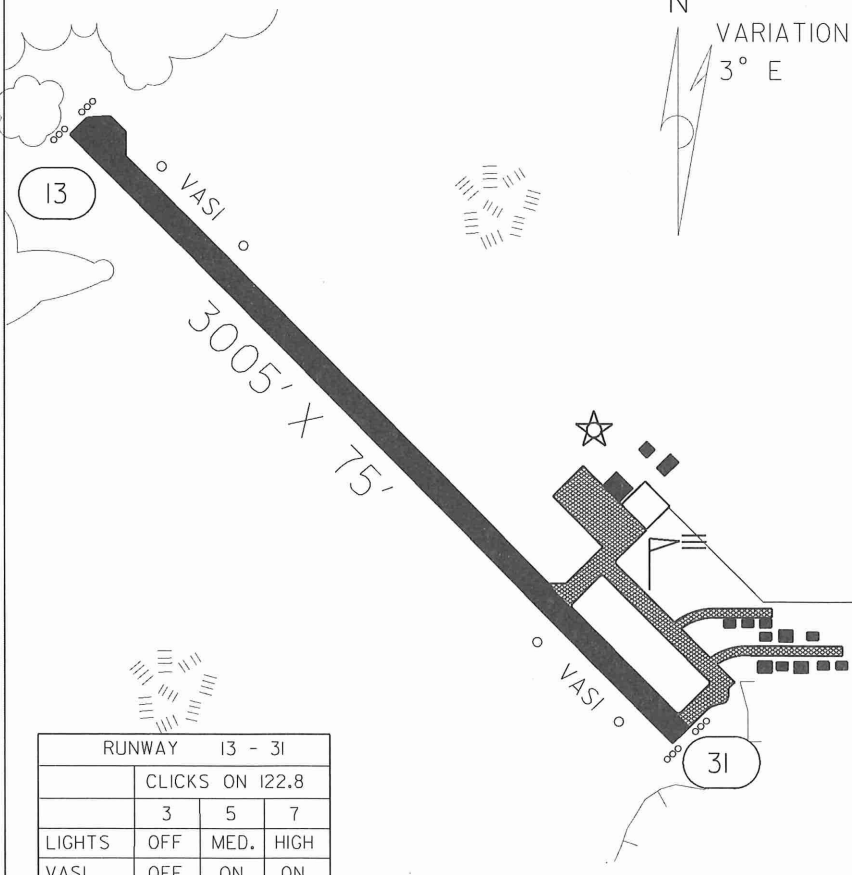
RNAV: (MKT 110.8) R353 DI3.1

TPA: 1668' (800')



N

VARIATION
3° E

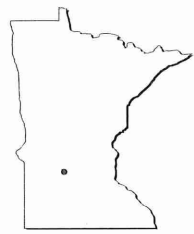


RUNWAY 13 - 31			
	CLICKS ON 122.8		
	3	5	7
LIGHTS	OFF	MED.	HIGH
VASI	OFF	ON	ON

DAYLIGHT: TO GET LOW, CLICK "5" OR "7" FIRST, THEN "3"

LE SUEUR MUNICIPAL AIRPORT

LE SUEUR



Litchfield

LJF

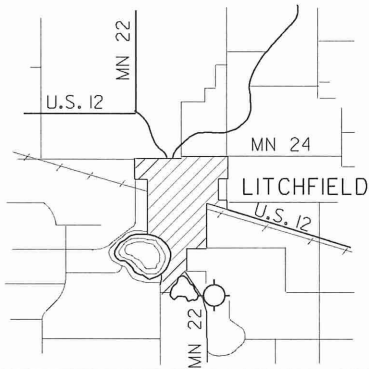
Airport Manager's Phone: 320-693-8571
Airport Manager: Glenn E. Young
Airport Information Phone: 320-693-8571
Airport Contact Person: Glenn E. Young
Chamber of Commerce: 320-693-8184
Web Site: www.litch.com
Aero Chart Coordinates: 10-F
AWOS/ASOS: 320-693-6456 VOR 109.0
MnWAS Location/Hours: Arrival/Departure Building - Call 320-693-8571
For Combination
Attended (Mos, Days, Hrs): Unattended
Fuel: 100LL, Jet A
Self Service Fuel: Phillips, All Major Credit Cards
After Hours Service Phone: 320-693-8571
FBO(s): None
Ground Transportation: Courtesy Car
Food Service: Snack Vending
Dining: Golf Club (Peter's) - 320-693-6425 - 2 Miles
Farmer's Daughter - 320-693-8211 - 3 Miles
Lodging: Ripley Motel - 320-693-3227 - 1.50 Miles
Scottwood Motel - 320-693-2496 - 2.50 Miles
Airport Events: None Reported
Underwing Camping: Yes
Campgrounds: Lake Ripley
Golf Courses: Litchfield - Holes: 18
Local Attractions: Lake Ripley
G.A.R. Hall-Museum
Civil War Museum
Comments: Monitor 122.9 For Traffic

FIELD ELEV. 1140'

(LJF)

LITCHFIELD

VICINITY MAP



N

SEC. CH: TWIN CITIES (S)

LAT: 45° 05.8'

LONG: 94° 30.4'



COMM: CTAF: 122.9(L)

AWOS: 109.0 VOR

RCO FSS: 122.1R 109.0T

MPLS CTR: 125.5

RNAV: (DWN 109.0) R277 D2.3

TPA: 1940' (800')

APPROACH: GPS, VOR-DME, RNAV & VOR



REIL

PAPI



LAKE


4002' X 100'

RUNWAY 13 - 31			
	CLICKS ON 122.9		
	3	5	7
LIGHTS	OFF	MED	HIGH
REIL	OFF	ON	ON
PAPI	OFF	ON	ON

DAYLIGHT: TO GET LOW CLICK "5" OR "7" FIRST THEN "3"

N

VARIATION 4° E



PAPI



REIL



LITCHFIELD MUNICIPAL AIRPORT

LITCHFIELD

**Little Falls
LXL**

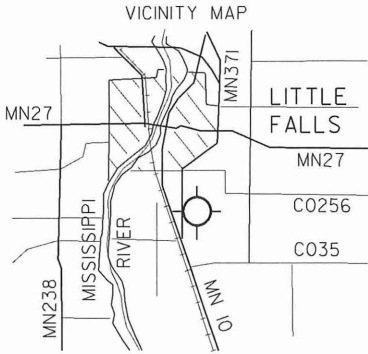


Airport Manager's Phone: 320-632-0822
Airport Manager: Tom Olson
Airport Information Phone: 320-632-2413
Airport Contact Person: Big Sky Aviation
Chamber of Commerce: 320-632-5155
Web Site: www.littlefallsmnchamber.com
Aero Chart Coordinates: 9-G
AWOS/ASOS: 320-632-6791 NDB 359
MnWAS Location/Hours: Arrival/Departure Building - Same As Attendance Schedule
Attended (Mos, Days, Hrs): All/All/0800-1700
Fuel: Mogas, 100LL
Self Service Fuel: Visa, Mastercard, Discover
After Hours Service Phone: 320-632-9480
FBO(s): None
Ground Transportation: Taxi - 320-632-4104
Car Rental - Little Falls Dodge - 320-632-2908
Food Service: Vending Machines
Dining: Jason's - 320-632-2501 - 2 Miles
Cabin Fever - 320-632-2356 - 3 Miles
Perkins - 320-632-5610
Many Fast Food Restaurants
Lodging: Country Inn - 320-632-1000
Super 8 Motel - 320-632-2351
AmericInn Motel - 320-632-1964
Airport Events: Charles A. Lindbergh Celebration - August 9-11, 2002
Underwing Camping: Yes
Camgrounds: Lindbergh State Park
Golf Courses: 18-Hole Public Course - 320-632-3584
Local Attractions: Lindbergh State Park
Lindbergh Interpretive Center
Pine Grove Park
Comments: Boyhood Home Of Charles Lindbergh, Visit His Home And Museum; 7 Arts & Crafts & Antique Auto Show - Second Weekend Of September

FIELD ELEV. 1122'

(LXL)

LITTLE FALLS



N

SEC. CH: TWIN CITIES (S)

LAT: 45° 57.0'

LONG: 94° 20.8'

COMM: CTAf: 122.8 (L)

AWOS: 359 NDB


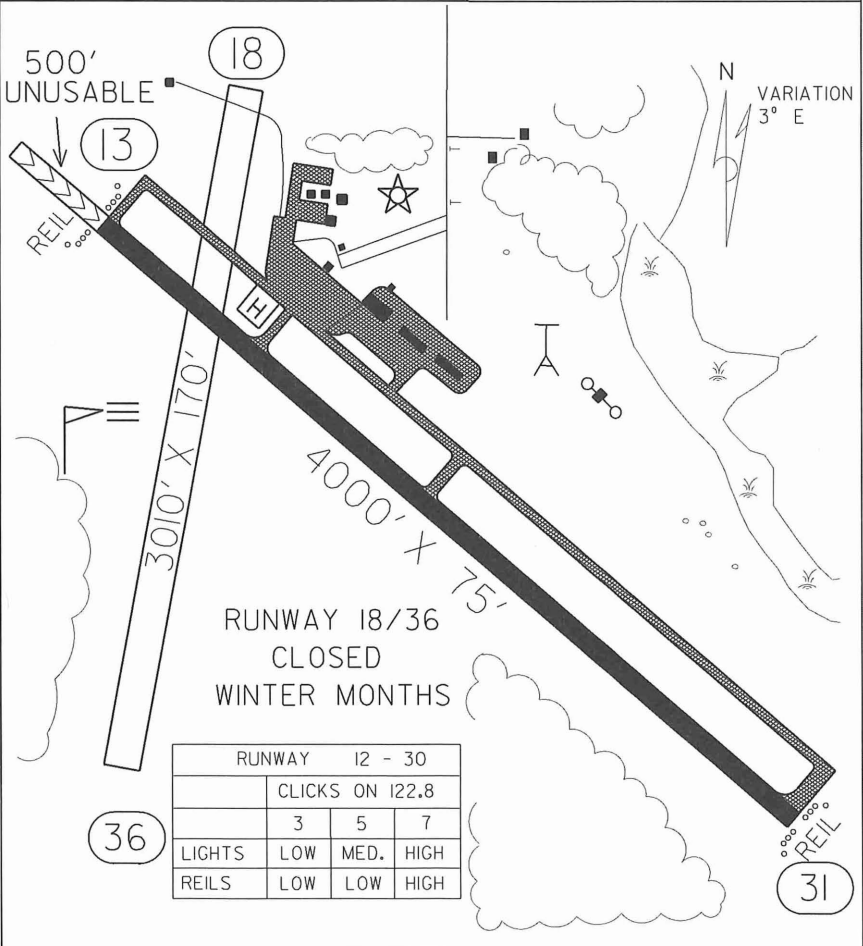
MPLS CTR: 118.05

RNAV: (STC 112.1) R331 D27.4

NDB: (LXL) 359

TPA: 1922' (800')

APPROACH: GPS & NDB

RUNWAY 12 - 30			
CLICKS ON 122.8			
	3	5	7
LIGHTS	LOW	MED.	HIGH
REILS	LOW	LOW	HIGH

LITTLE FALLS - MORRISON COUNTY AIRPORT

LITTLE FALLS



**Littlefork
13Y**

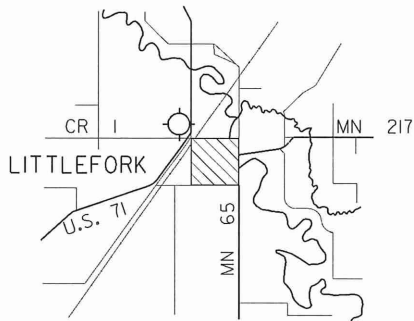
Airport Manager's Phone: 218-278-6758
Airport Manager: Kenneth Little
Airport Information Phone: 218-278-6710
Airport Contact Person: Douglas Henrickson
Chamber of Commerce: 218-278-6617
Web Site: None
Aero Chart Coordinates: 4-H
AWOS/ASOS: No
MnWAS Location/Hours: NA
Attended (Mos, Days, Hrs): Unattended
Fuel: None
Self Service Fuel: No
After Hours Service Phone: None
FBO(s): None
Ground Transportation: None
Food Service: None
Dining: DJ's Big Spoon - 218-278-6613 - 1.50 Miles
Hometown Cafe & Motel - 218-278-4788 - 1.50 Miles
Northern Echo - 218-278-6653 - 1.50 Miles
Lodging: Gail's Country Cutter - 218-278-6222 - 1.50 Miles
Hometown Café & Motel - 218-278-4788 - 1.50 Miles
Airport Events: None Reported
Underwing Camping: No
Campgrounds: Lofgren Park - 1.50 Miles
Golf Courses: International Falls - 19 Miles
Local Attractions: Littlefork River
Comments: None

FIELD ELEV. 1145'

(13Y)

LITTLEFORK

VICINITY MAP



SEC. CH: TWIN CITIES (N)
 LAT: 48°25.0'
 LONG: 93°35.2'
 COMM: CTAF: 122.9
 MPLS CTR: 120.9
 RNAV: (INL III.0) R214 DII.6
 TPA: 1940' (795')



N
 VARIATION
 2° E

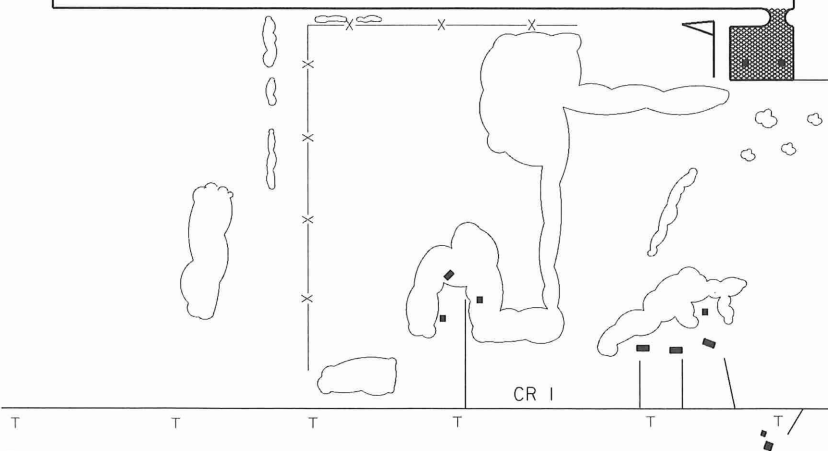
A compass rose with a north arrow pointing upwards. To its right, the text reads 'VARIATION 2° E', indicating the magnetic declination.

AIRPORT CLOSED WINTER MONTHS

9

27

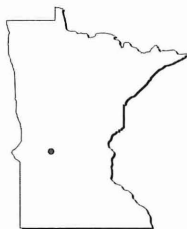
3000' X 150'



LITTLEFORK MUNICIPAL
HANOVER AIRPORT

LITTLEFORK

Long Prairie 14Y

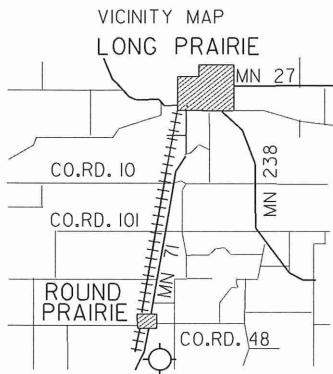


Airport Manager's Phone: 320-732-3827
Airport Manager: Mike & Debra Chase
Airport Information Phone: 320-955-9864
Airport Contact Person: Mike & Debra Chase
Chamber of Commerce: 320-732-2514
Web Site: None
Aero Chart Coordinates: 9-F
AWOS/ASOS: No
MnWAS Location/Hours: Arrival/Departure Building - 24 Hours
Attended (Mos, Days, Hrs): All/All/All
Fuel: 100LL
Self Service Fuel: No
After Hours Service Phone: 320-732-3827
FBO(s): Prairie Aviation - 320-732-2334 122.9
Ground Transportation: Courtesy Car Available 24 Hours
Food Service: Pop
Dining: Subway - 5 Miles
Griff's Pizza - 5 Miles
Gene O's - 5 Miles
Pier 71 - 5 Miles
Dairy Queen - 5 Miles
Hardee's - 5 Miles
Lodging: Flamingo Motel - 320-732-6118 - 5 Miles
Super 8 Motel - 5 Miles
Airport Events: None Reported
Underwing Camping: Yes
Campgrounds: Lake Osakis Campgrounds
Big Birch Campgrounds
Sauk Centre Campgrounds
R & L Campgrounds - 6 Miles
Big Sauk Resort
Golf Courses: Long Prairie - Holes: 18
Sauk Centre - Holes: 9 & 18
Eagle Bend - Holes: 9
Local Attractions: Good Swimming Lake & Park In Long Prairie
Museums (Todd County & Christie House)
Comments: People welcome to fly in to camp. Bathroom facility in pilot's lounge. Grill & picnic table. Fuel available 24 hours.

FIELD ELEV. 1333'

(14Y)

LONG PRAIRIE



SEC. CH: TWIN CITIES (S)

LAT: 45°53.9'

LONG: 94°52.4'

COMM: CTAF: 122.9

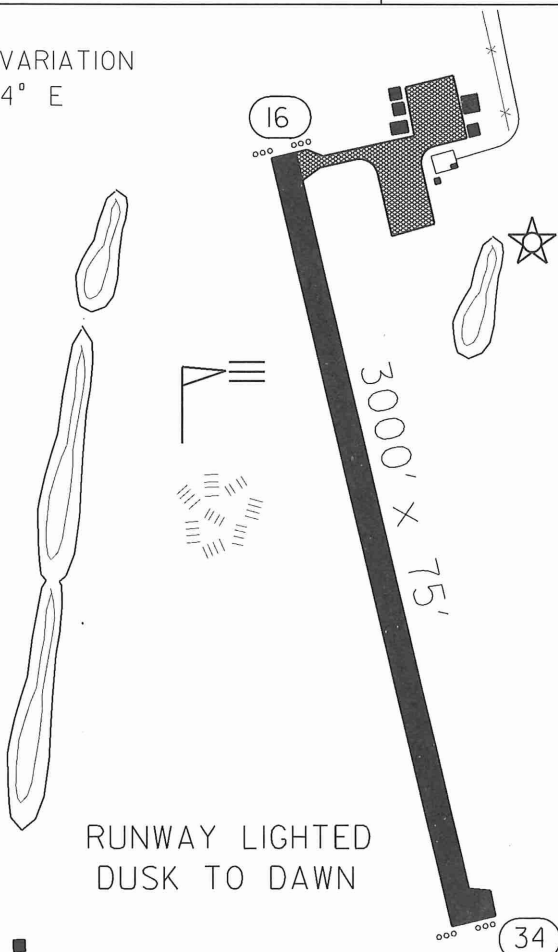
MPLS CTR: 126.1

RNAV: (AXN 112.8) R096 D15.5

TPA: 2130' (797')



VARIATION
4° E



RUNWAY LIGHTED
DUSK TO DAWN

LONG PRAIRIE AIRPORT
(TODD FIELD)

LONG PRAIRIE

Longville XVG

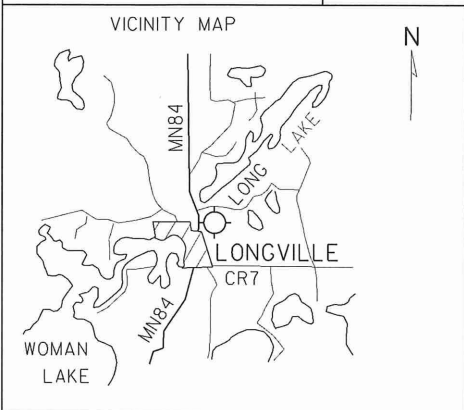



Airport Manager's Phone:	218-363-2022
Airport Manager:	City Offices
Airport Information Phone:	218-363-2022
Airport Contact Person:	City Offices
Chamber of Commerce:	800-756-7583
Web Site:	www.longville.com
Aero Chart Coordinates:	7-G
AWOS/ASOS:	218-363-3347 NDB 392
MnWAS Location/Hours:	Arrival/Departure Building - 24 Hours
Attended (Mos, Days, Hrs):	Unattended
Fuel:	None
Self Service Fuel:	No
After Hours Service Phone:	None
FBO(s):	None
Ground Transportation:	Eric Myrha Ford - 800-266-9702
Food Service:	None
Dining:	Patrick's Fine Dining - 218-363-2995- .75 Mile; Bif's Burgers - 218-363-2210; Frosty's - 218-363-2299; Florio's - 218-363-2663; Docksider MLS - 218-363-9703; Common Grounds - 218-363-2992
Lodging:	Pines Motel - 218-363-2035 - .25 Mile; Longville Inn - 218-363-2400; Girl Lake Resort - 218-363-2371; Journey's End Resort - 218-363-2601; Camp Of My Dreams (B&B) - 218-363-2507
Airport Events:	None Reported
Underwing Camping:	No
Campgrounds:	Austin Swamp - 1.25 Miles
Golf Courses:	Ridgewood Golf Course - 5 Miles Chippewa National Golf Course - 8 Miles
Local Attractions:	Women Lakes Chain
Comments:	Airport Manager's Phone & Information Phone Hours: 8:30 A.M. - 4:00 P.M. - Monday-Friday; Longville Lakes Clinic - 218-363-3300; Longville City Hall - 218-363-2022; Cass County Sheriff's Office (Non-Emergency) - 218-547-1424; Time & Temperature - 218-547-3535; Weather machine, restrooms & pilot lounge located in City Hall located immediately west of the hangar area - entry code is CTAF.

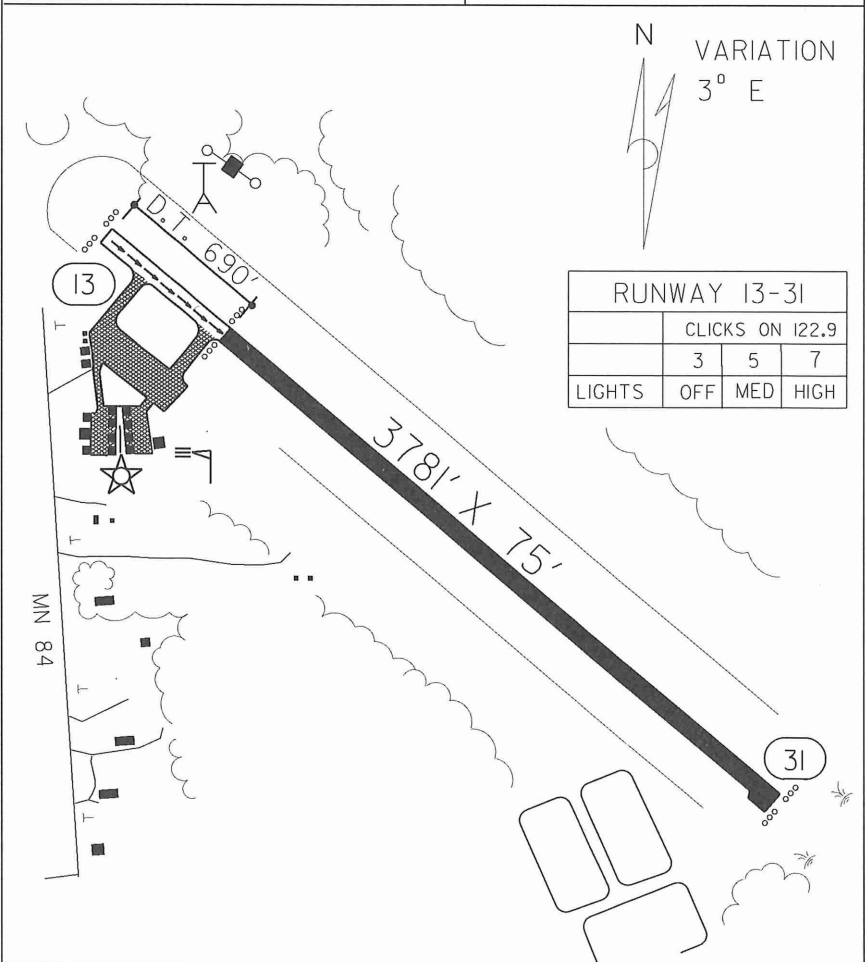
FIELD ELEV. 1335'

(XVG)

LONGVILLE



SEC. CH: TWIN CITIES (N)
 LAT: 46° 59.4'
 LONG: 94° 12.2'
 COMM: CTAF: 122.9 (L)
 AWOS: 392 NDB
 MPLS CTR: 118.05
 RNAV: (GPZ III.4) R245 D31.I
 NDB: (XVG) 392
 TPA: 2135' (800') 
 APPROACH: NDB



LONGVILLE MUNICIPAL AIRPORT

LONGVILLE



Luverne D19

Airport Manager's Phone: 507-920-8520
Airport Manager: Darrell Huiskes
Airport Information Phone: 507-283-2542
Airport Contact Person: Darrell Huiskes
Chamber of Commerce: 507-283-4061
Web Site: www.luvernemn.com
Aero Chart Coordinates: 13-C
AWOS/ASOS: No
MnWAS Location/Hours: NA
Attended (Mos, Days, Hrs): Apr-Nov/Mon-Fri/0830-1600
Fuel: 100LL
Self Service Fuel: All Major Credit Cards
After Hours Service Phone: 507-283-5041
FBO(s): None
Ground Transportation: Courtesy Car
Rental Cars
Food Service: Vending Machines
Dining: Magnolia Steak House - 507-283-9161
Lodging: Super 8 Motel - 507-283-9541 - 1 Mile
Airport Events: Fly-In - First Sunday In June
Underwing Camping: Yes
Campgrounds: State Park
Golf Courses: Luverne Country Club Golf Course
Local Attractions: Blue Mound State Park
Buffalo Days - First Saturday In June
Golf Course
Tri-State Band Festival

Comments Aircraft storage & free tiedowns. Buffalo Days first weekend in June every year. Free courtesy car, pilot lounge open 24 hours.

FIELD ELEV. 1431'

(D19)

LUVERNE

VICINITY MAP



SEC. CH: OMAHA NORTH
 LAT: 43° 37.3'
 LONG: 96° 13.1'
 COMM: CTAF: 122.7
 SIOUX FALLS APP: 126.9
 RNAV: (FSD 115.0) R085 D24.2
 TPA: 2230' (799')



N



VARIATION
5° E

17
000 000

2505' X 75'

35
000 000

RUNWAY LIGHTED
DUSK TO DAWN



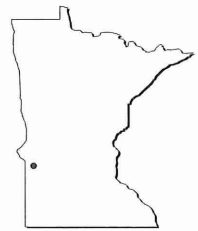
U.S. 75



LUVERNE MUNICIPAL AIRPORT
(QUENTIN AANENSON FIELD)

LUVERNE

Madison DXX

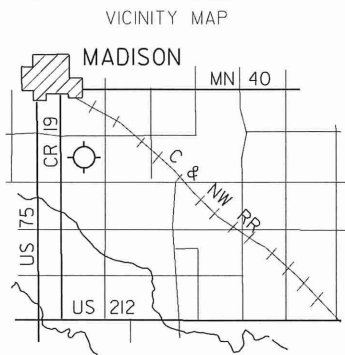


Airport Manager's Phone: 320-598-3467
Airport Manager: Dennis Zimmer
Airport Information Phone: 20-598-3467
Airport Contact Person: Dennis Zimmer
Chamber of Commerce: 320-598-7301
Web Site: None
Aero Chart Coordinates: 11-C
AWOS/ASOS: 320-598-3863 NDB 341
MnWAS Location/Hours: D & D Aviation - 24 Hours
Attended (Mos, Days, Hrs): All/Mon-Sat/0800-1900
Fuel: Mogas, 100LL
Self Service Fuel: No
After Hours Service Phone: 507-223-5769
FBO(s): D & D Aviation - 320-598-3467
Ground Transportation: Courtesy Car - Call Ahead
Food Service: Pop Machine
Candy Bars
Dining: DeToy's Restaurant - 320-598-3886 - 2 Miles
Lodging: Nu-Madison Motel - 320-598-3655 - 3 Miles
Airport Events: Annual Fly-In Breakfast - Fourth Sunday In September
Underwing Camping: Yes
Campgrounds: Lac Qui Parle State Park - 15 Miles
Park Jacobson Park - 2 Miles
Golf Courses: Madison Country Club - 2.50 Miles
Local Attractions: Annual Summerfest - Second Weekend In June
Stock Car Racing - Sundays During The Summer
Octoberfest - Second Week In November
County Fair - Second Weekend In September
Comments: City Hall - 320-598-7373

FIELD ELEV. 1082'

(DXX)

MADISON



N

SEC. CH: TWIN CITIES (S)

LAT: 44° 59.2'

LONG: 96° 10.7'

COMM: CTAF: 122.8(L)

AWOS: 341 NDB

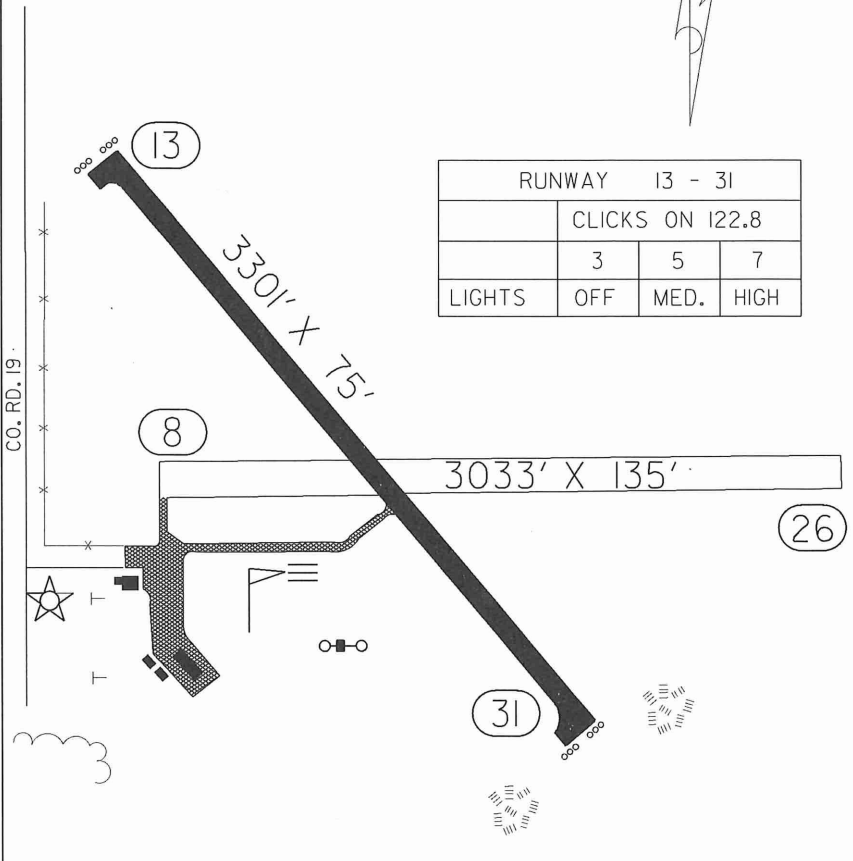

RCO FSS: 122.3

MPLS CTR: 128.5

RNAV: (MVE III.6) R268 DI9.9

TPA: 1880' (798')

APPROACH: GPS & NDB

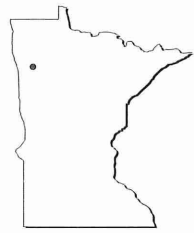


RUNWAY 13 - 31			
CLICKS ON 122.8			
	3	5	7
LIGHTS	OFF	MED.	HIGH

MADISON - LAC QUI PARLE AIRPORT (BUD FRYE FIELD)

MADISON

Mahnomen 3N8



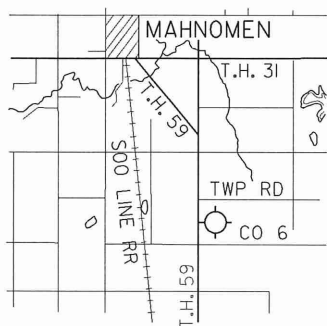
Airport Manager's Phone: 218-935-5650
Airport Manager: Bill Nelson
Airport Information Phone: 218-935-5076
Airport Contact Person: Gordon or Mike Nelson
Chamber of Commerce: 218-935-2573
Web Site: None
Aero Chart Coordinates: 6-D
AWOS/ASOS: No
MnWAS Location/Hours: NA
Attended (Mos, Days, Hrs): Unattended
Fuel: Mogas, 100LL
Self Service Fuel: No
After Hours Service Phone: 218-935-5650
FBO(s): None
Ground Transportation: Limo Service From The Airport Any Time Of Day
Food Service: None
Dining: Shooting Star Casino - 800-453-STAR - 4.50 Miles
Red Apple Cafe - 218-935-9918
Pinehurst Resort Dining Room - 218-935-5745
Grindestone - 218-935-5056
Lodging: Shooting Star Casino - 1-800-453-STAR - 4.50 Miles
Stardust Suites - 218-935-2761 - 4.50 Miles
Travelers Motel - 218-935-2291
Pinehurst Resort - 218-935-5745
Airport Events: None Reported
Underwing Camping: Yes
Campgrounds: R.V. Camping At Casino
Camping At Fairgrounds
Golf Courses: Mahnomen Country Club - 218-935-5188 - 5 Miles
Local Attractions: Indoor swimming pool & tennis court at school and at the Casino, many resorts around the Mahnomen Area.
Golden Eagle Bingo - 218-935-5385. Shooting Star Casino - 1-800-453-STAR. Gateway to Itasca Park.
Comments: Mahnomen Airport has free tiedowns. The Casino will pick up at the Airport any time of the day, seven days a week, use phone in the Airport Office & call -800-453-STAR.
Additional Airport Information Phone - 218-935-9933.

FIELD ELEV. 1244'

(3N8)

MAHNOMEN

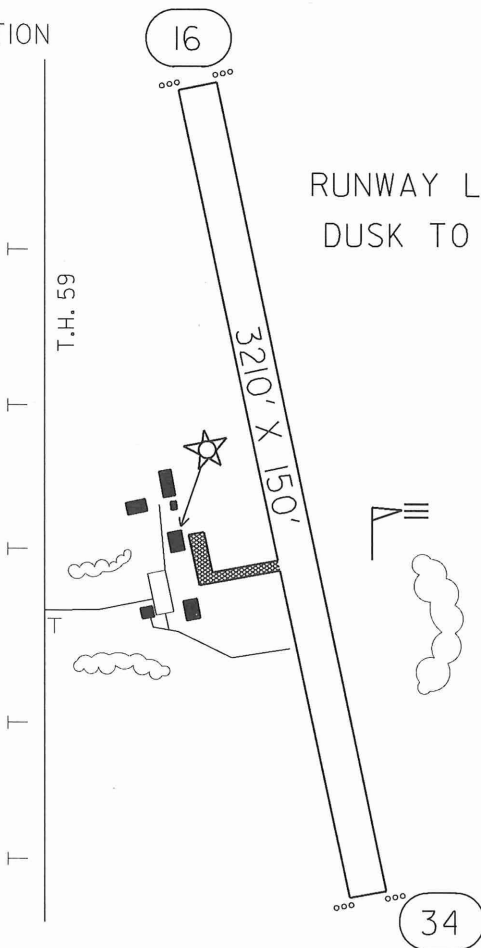
VICINITY MAP



SEC. CH: TWIN CITIES (N)
 LAT: 47°15.6'
 LONG: 95°55.7'
 COMM: CTAF: 122.9
 MPLS CTR: 134.75
 RNAV: (DTL III.2) R350 D30.6
 TPA: 1800' (556')



N VARIATION
 5° E



RUNWAY LIGHTED
 DUSK TO DAWN

MAHNOMEN COUNTY AIRPORT

MAHNOMEN

Mankato MKT

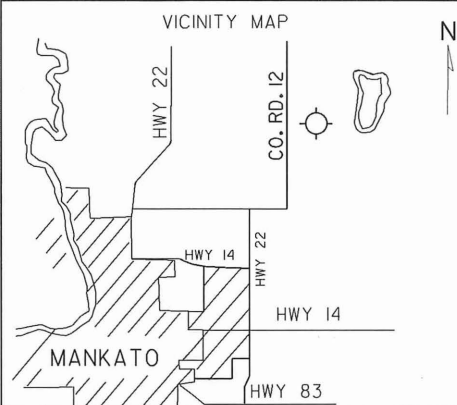


Airport Manager's Phone: 507-625-6006
Airport Manager: Mark Smith
Airport Information Phone: 507-625-6006
Airport Contact Person: North Star Aviation, Inc.
Chamber of Commerce: 507-345-4519
Web Site: www.mankato.com
Aero Chart Coordinates: 12-H
AWOS/ASOS: 507-625-3726 VOR 110.8
MnWAS Location/Hours: Arrival/Departure Building-Flight Inst. Rm. -
Monday-Sunday, 7:00 A.M.-10:00 P.M.
Arrival/Departure Building-Transient Area -
Business Hours
Attended (Mos, Days, Hrs): All/All/0600-2300
Fuel: 100LL, Jet A
Self Service Fuel: No
After Hours Service Phone: None
FBO(s): North Star Aviation, Inc. - 507-625-6006 122.7
Kato Cab - 507-388-7433
Ground Transportation: Enterprise Rent-A-Car - 800-736-8222
Food Service: Vending Machines; Catering
Dining: Baker's Square - 507-345-4240 - 3.50 Miles;
Applebee's - 507-386-1010 - 3 Miles; Red Lobster -
507-386-7007 - 3 Miles; Ground Round -
507-388-5559 - 3 Miles;
Lodging: Budgetel Inn - 800-428-3438 - 5 Miles; The Comfort
Inn - 507-388-5107 - 5 Miles; Holiday Inn -
800-HOLIDAY; Best Western - 800-528-1234 - 5
Miles; Super 8 Motel - 800-800-8000; Riverfront Inn -
507-388-1638; Kato Economy Inn - 800-822-2521;
Days Inn - 800-325-2525; Butler House Bed &
Breakfast - 507-387-5055; Fairfield Inn - 800-228-2800
AmericInn Motel & Suites - 800-634-3444
Airport Events: None
Underwing Camping: Yes
Campgrounds: State, County & City Facilities
Golf Courses: North Links; Terrace View; Minneopa
Local Attractions: Shopping; State, County & City Parks; Civic Center;
Ski Hill; Walking; Biking; Hiking Trails Along The
River & Throughout The Community
Comments: Overnight hangar space available for most aircraft.
Tiedown fee. City of Mankato Offices, Customer
Service, 507-387-8692, P.O. Box 3368, Mankato, MN
56002-3368. Assistant Airport Manager - Kevin Baker -
507-345-3171

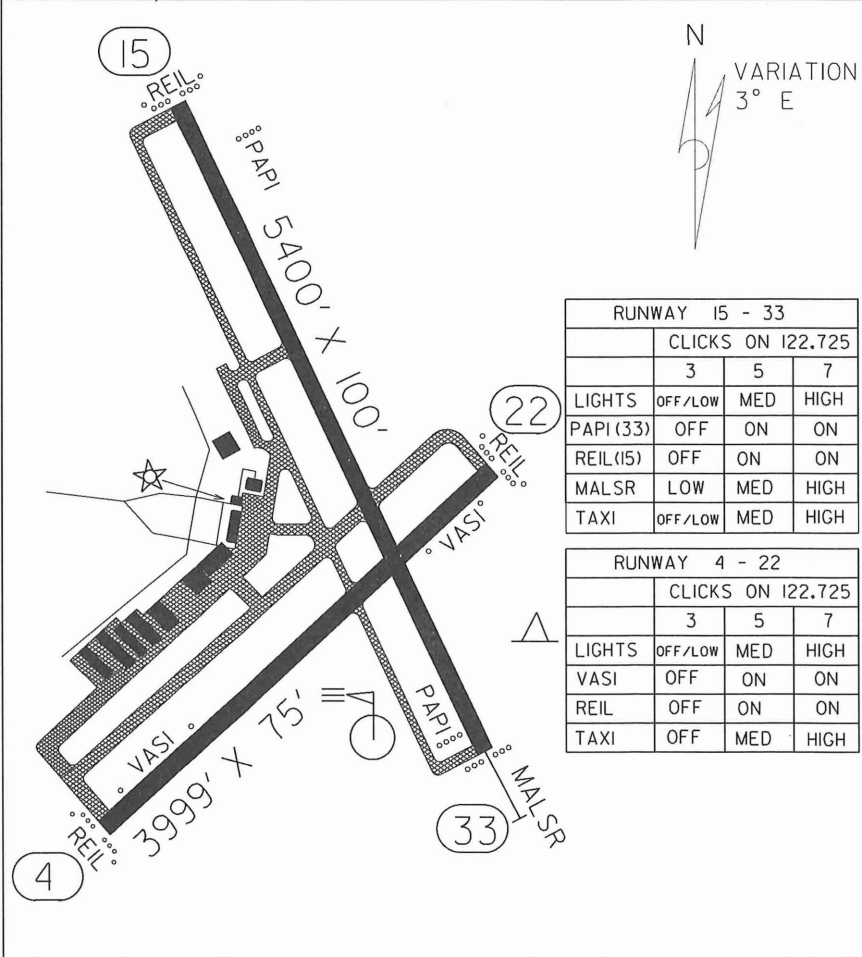
FIELD ELEV. 1020'

(MKT)

MANKATO



SEC. CH: OMAHA NORTH
 LAT: 44° 13.3'
 LONG: 93° 55.1'
 COMM: CTAF: 122.725 (L)
 AWOS: 110.8 VOR
 RCO FSS: 122.1R 110.8T
 MPLS CTR: 135.0
 RNAV: (MKT 110.8) ON AIRPORT
 TPA: 1820' (800')
 APPROACH: ILS, GPS & VOR



RUNWAY 15 - 33			
	CLICKS ON 122.725		
	3	5	7
LIGHTS	OFF/LOW	MED	HIGH
PAPI (33)	OFF	ON	ON
REIL (15)	OFF	ON	ON
MALSR	LOW	MED	HIGH
TAXI	OFF/LOW	MED	HIGH

RUNWAY 4 - 22			
	CLICKS ON 122.725		
	3	5	7
LIGHTS	OFF/LOW	MED	HIGH
VASI	OFF	ON	ON
REIL	OFF	ON	ON
TAXI	OFF	MED	HIGH

MANKATO REGIONAL AIRPORT (SOHLER FIELD)

MANKATO

Maple Lake MGG

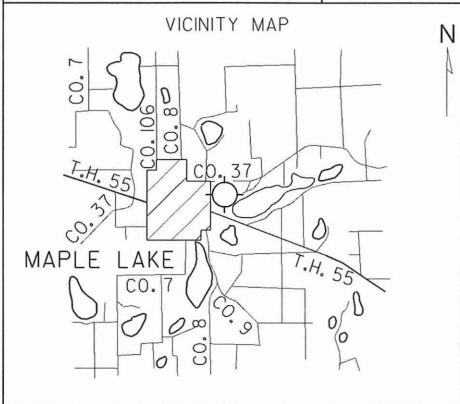


Airport Manager's Phone: 320-963-3738
Airport Manager: Gerald Sawatzke
Airport Information Phone: 320-963-3738
Airport Contact Person: Gerald Sawatzke
Chamber of Commerce: None
Web Site: None
Aero Chart Coordinates: 10-H
AWOS/ASOS: 320-963-3300 VHF 128.325
MnWAS Location/Hours: Wright Aero, Inc. - Same As Attendance Schedule
Attended (Mos, Days, Hrs): All/All/Daylight
Fuel: 100LL
Self Service Fuel: No
After Hours Service Phone: 320-963-5967
FBO(s): None
Ground Transportation: None
Food Service: None
Dining: Maple Lake Cafe - 320-963-3907 - 1.75 Miles
Madigan's Pub & Grill, Inc. - 320-963-6660
Lodging: Country Inn, Buffalo - 800-456-4000 - 8 Miles
Super 8 of Buffalo - 763-682-5930 - 8 Miles
Airport Events: None Reported
Underwing Camping: Yes
Campgrounds: Schroeder Resort - 6.50 Miles
Golf Courses: Albion Ridges - 6 Miles
Whispering Pines - 8 Miles
Local Attractions: Resort Area
Many Lakes
Comments: None

FIELD ELEV. 1028'


(MGG)

MAPLE LAKE



N ↑

SEC. CH: TWIN CITIES (S)

LAT: 45° 14.2' 

LONG: 93° 59.1'

COMM: CTAF: 122.8

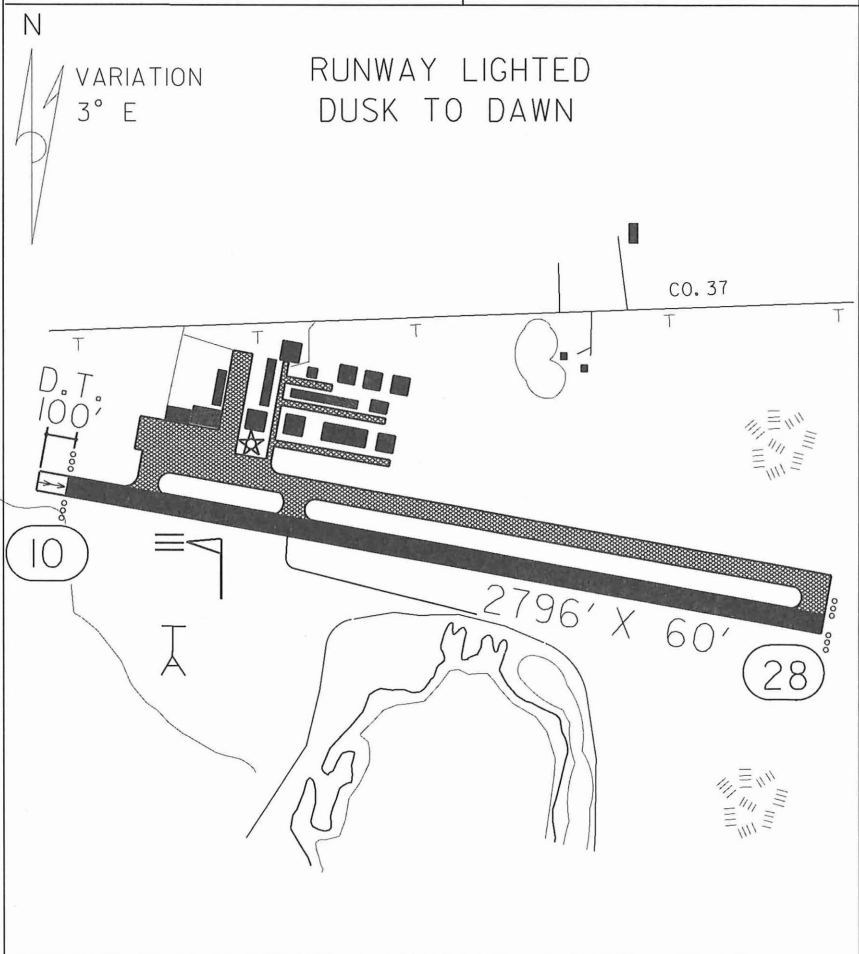
AWOS: 128.325 VHF

MPLS APP: 126.5

RNAV: (DWN 109.0) R059 D21.8

TPA: 1828' (800')

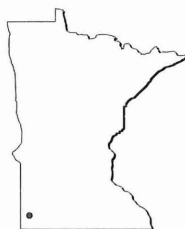
APPROACH: GPS & VOR



MAPLE LAKE MUNICIPAL AIRPORT

MAPLE LAKE

Marshall MML

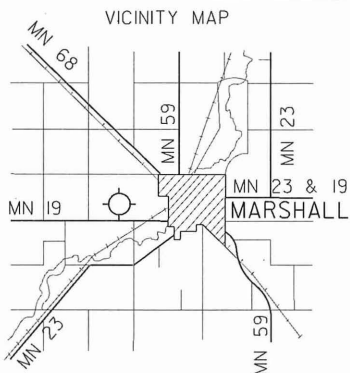


Airport Manager's Phone: 507-537-6780
Airport Manager: City Engineer
Airport Information Phone: 507-532-3164
Airport Contact Person: Midwest Aviation
Chamber of Commerce: 507-532-4484
Web Site: www.marshall-mn.org
Aero Chart Coordinates: 12-D
AWOS/ASOS: 507-532-5269 VOR 111.0
MnWAS Location/Hours: Arrival/Departure Building 24 Hours
Attended (Mos, Days, Hrs): All/Mon-Fri/Daylight
Fuel: 100LL, Jet A
Self Service Fuel: No
After Hours Service Phone: 507-532-3164
FBO(s): Midwest Aviation Div of SW Aviation, Inc -
507-532-3164
Ground Transportation: Taxi - 507-537-7006
Rental Cars - 507-532-3164 Or 507-532-3291
Food Service: Vending Machines; Delivery & Catering
Dining: Camden Country Inn - 507-532-3221; The Chalet -
507-532-4491; Embers - 507-537-0777; Hunan Lion -
507-532-9733; Perkins - 507-532-7381;
Applebee's Bar & Grill - 507-532-0080
Lodging: Best Western Marshall Inn - 507-532-3221 - 3 Miles
Comfort Inn - 507-532-3070 - 3 Miles
Traveler's Lodge - 507-532-5721 - 3 Miles
Super 8 Motel - 507-537-1461 - 3 Miles
Deluxe Motel - 507-532-4441 - 3 Miles
American Suites - 507-537-9424
Airport Events: Airshow - July 21, 2002 - Free
Underwing Camping: Yes
Campgrounds: Camden State Park - 6 Miles Southwest Of Marshall
On Highway 23
Garvin County Park - 9 Miles South Of Marshall
On Highway 59
Golf Courses: Marshall Golf Club - 507-532-1622 - Holes: 18
Local Attractions: Camden State Park; City Parks/Recreational Facilities;
July Fourth Kite Celebration
Comments: Additional After Hours Service Phone - 507-537-4691
Additional Airport Manager's Phone - 507-537-6706

FIELD ELEV. 1180'

(MML)

MARSHALL



SEC. CH: OMAHA NORTH
 LAT: 44° 27.0'
 LONG: 95° 49.3'
 COMM: CTAF: 122.8(L)
 AWOS: 111.0 VOR
 RCO FSS: 122.35
 MPLS CTR: 127.1
 RNAV: (MML 111.0) ON AIRPORT
 TPA: 1970' (790')
 APPROACH: ILS, GPS,
 VOR-DME & VOR



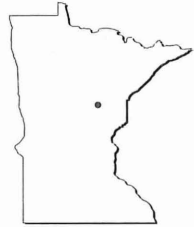
RUNWAY 12 - 30			
	CLICKS ON 122.8		
	3	5	7
LIGHTS	LOW	MED	HIGH
VASI	ON	ON	ON
REIL(30)	ON	ON	ON
MALSR(12)	LOW	MED	HIGH

RUNWAY 2 - 20			
	CLICKS ON 122.8		
	3	5	7
LIGHTS	LOW	MED.	HIGH
VASI	ON	ON	ON
REIL	ON	ON	ON

MARSHALL MUNICIPAL AIRPORT
 (RYAN FIELD)

MARSHALL

**Mc Gregor
17Y**

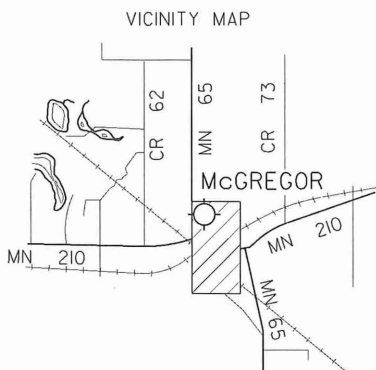


Airport Manager's Phone: 218-768-2717
Airport Manager: Larry Paukert
Airport Information Phone: 218-768-2717
Airport Contact Person: Judy Cirilli
Chamber of Commerce: 218-768-3692
Web Site: www.aitkin.com/mcgregor
Aero Chart Coordinates: 7-I
AWOS/ASOS: No
MnWAS Location/Hours: NA
Attended (Mos, Days, Hrs): Unattended
Fuel: None
Self Service Fuel: No
After Hours Service Phone: None
FBO(s): None
Ground Transportation: None
Food Service: None
Dining: Fireside Inn - 218-768-9971 - .25 Mile
Lodging: Town & Country Motel - 218-768-3271 - 1 Mile
Country Meadows Inn - 218-768-7378 Or
888-321-7378 - .50 Mile
Airport Events: None Reported
Underwing Camping
Campgrounds: Big Sandy Dam
Savanna Portage State Park
Sandy River Camp
Golf Courses: Savanna Golf Course & Supper Club
Local Attractions: Wild Rice Days
Lion's Corn Feed On Labor Day Weekend
Rice Lake National Wildlife Refuge
Savanna Portage State Park
Comments: McGregor is located close to lakes, with four seasons of outdoor recreation. Fishing, hunting & snowmobiling are important activities.

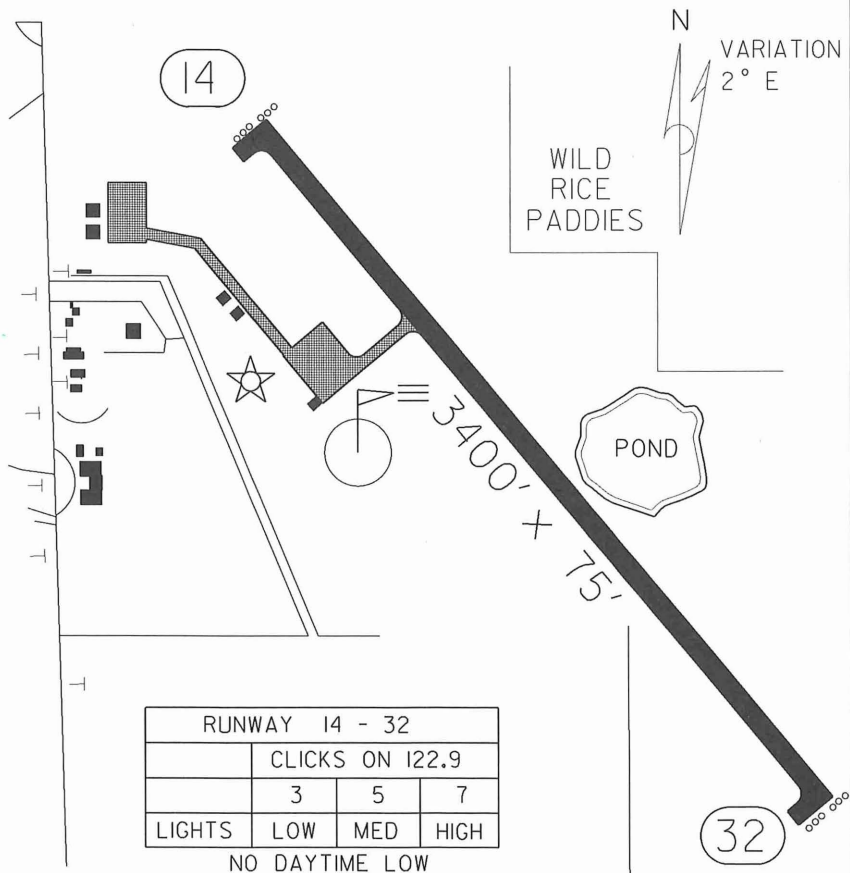
FIELD ELEV. 1227'

(17Y)

Mc GREGOR



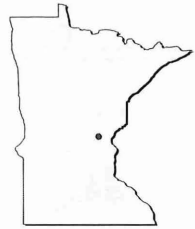
SEC. CH: TWIN CITIES (S)
 LAT: 46° 37.3'
 LONG: 93° 18.5'
 COMM: CTAF: 122.9 (L)
 MPLS CTR: 118.05
 RNAV: (DLH 112.6) R252 D46.9
 TPA: 2027' (800')



McGREGOR-ISEDOR IVERSON AIRPORT

Mc GREGOR

**Milaca
18Y**



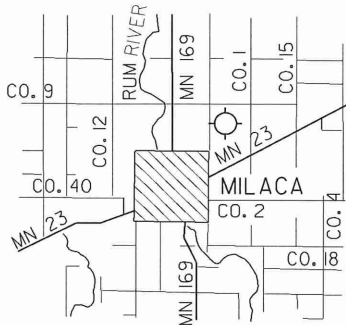
Airport Manager's Phone: 320-983-3141
Airport Manager: Steve Burklund
Airport Information Phone: 320-983-2648
Airport Contact Person: Steve Burklund
Chamber of Commerce: 320-983-3141
Web Site: None
Aero Chart Coordinates: 9-H
AWOS/ASOS: No
MnWAS Location/Hours: NA
Attended (Mos, Days, Hrs): Unattended
Fuel: 100LL
Self Service Fuel: No
After Hours Service Phone: 320-983-2381
FBO(s): Mille Lacs Aviation - 320-983-3795 122.9
Ground Transportation: None
Food Service: None
Dining: Embers - 320-983-6288 - 1 Mile
Lodging: Deluxe Motel - 320-983-3145 - 1 Mile
Super 8 - 320-983-2660 - 1 Mile
Airport Events: Fly-In Breakfast - First Sunday After
Oshkosh/EAA Annual Convention
Underwing Camping: Yes
Campgrounds: None Reported
Golf Courses: Milaca Golf Club - 320-983-2110
Local Attractions: None
Comments: Additional Airport Manager Phone - 320-983-6547
Airport Manager's E-Mail - sburklun@milacacity.com

FIELD ELEV. 1100'

(18Y)

MILACA

VICINITY MAP



N

SEC. CH: TWIN CITIES (S)

LAT: 45° 46.4'

LONG: 93° 37.9'

COMM: CTAF: 122.9

MPLS CTR: 121.05

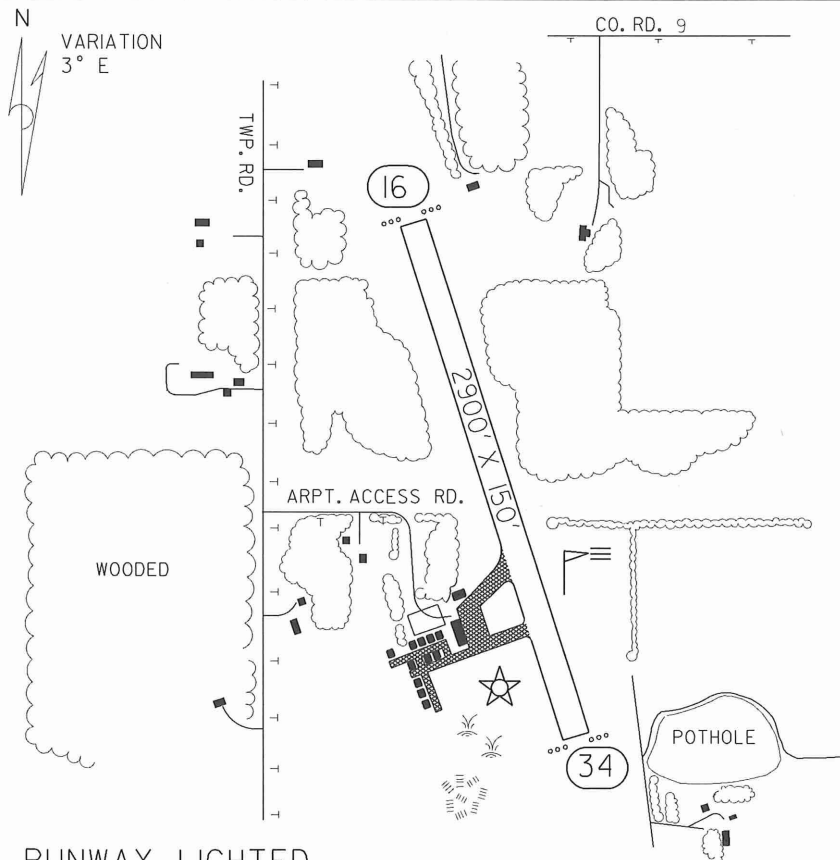
RNAV: (STC 112.1) R058 D26.3

TPA: 1900' (800')



N

VARIATION
3° E

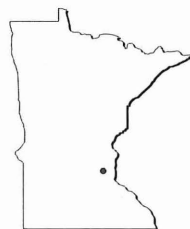


RUNWAY LIGHTED
DUSK TO DAWN

MILACA MUNICIPAL AIRPORT

MILACA

Minneapolis LVN



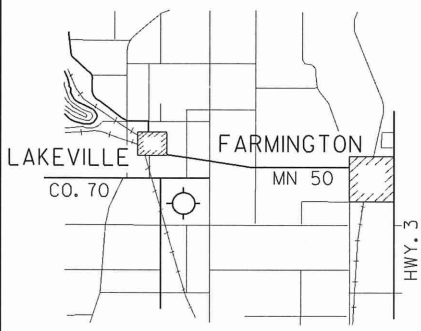
Airport Manager's Phone: 763-717-0001
Airport Manager: Jack Eberlein
Airport Information Phone: 763-717-0001
Airport Contact Person: Jack Eberlein
Chamber of Commerce: 952-469-2020
Web Site: www.lakevillechambercvb.org
Aero Chart Coordinates: 11-I
AWOS/ASOS: 952-469-5850 VOR 115.7
MnWAS Location/Hours: Flyteline Services, Inc. - Monday-Friday, 8:00 A.M.-
8:00 P.M., Saturday-Sunday, 9:00 A.M.-7:00 P.M.
Attended (Mos, Days, Hrs): All/All/0800-1800
Fuel: 100LL, Jet A
Self Service Fuel: Visa, Mastercard
After Hours Service Phone: None
FBO(s): Flyteline Services, Inc. - 952-469-4414 123.0
Ground Transportation: Rental Car
Taxi
Food Service: Vending Machines
Dining: Lakeville Family Restaurant - 1.50 Miles
Lodging: Super 8 Motel - 4 Miles
Airport Events: None Reported
Underwing Camping: No
Campgrounds: None Reported
Golf Courses: Fountain Valley Golf Course - 4 Miles
Local Attractions: None Reported
Comments: None

FIELD ELEV. 960'


(LVN)

MINNEAPOLIS

VICINITY MAP



N

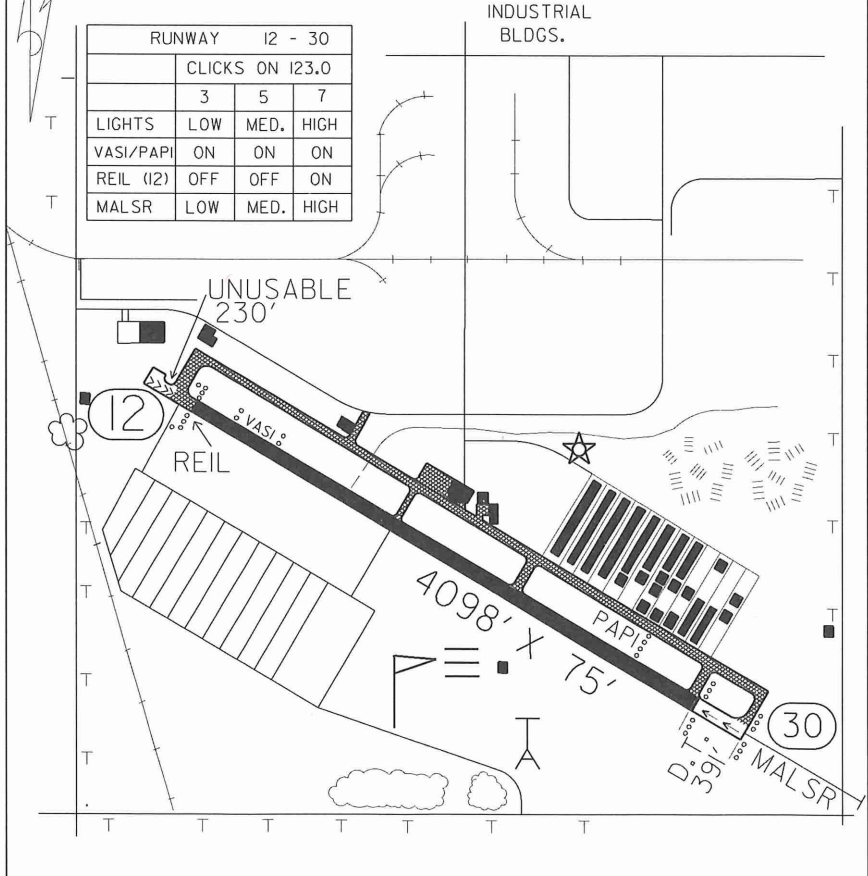
SEC. CH: TWIN CITIES (S)
 LAT: 44° 37.7'
 LONG: 93° 13.7'
 COMM: CTAF: 123.0 (L)
 AWOS: 115.7 VOR
 RCO FSS: 122.1R 115.7T
 MPLS APP: 125.0
 RNAV: (FGT 115.7) R259 D2.0
 TPA: 1760' (800') 
 RWY 12 RGT TFC
 APPROACH: ILS, GPS
 & VOR

N VARIATION
 3° E

THIS AIRPORT UNDERLIES THE MSP CLASS "B" AIRSPACE

RUNWAY 12 - 30			
	CLICKS ON 123.0		
	3	5	7
LIGHTS	LOW	MED.	HIGH
VASI/PAPI	ON	ON	ON
REIL (12)	OFF	OFF	ON
MALSR	LOW	MED.	HIGH

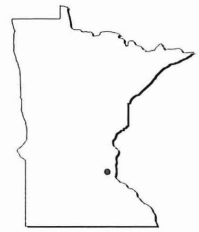
INDUSTRIAL BLDGS.



MINNEAPOLIS AIRLAKE AIRPORT

MINNEAPOLIS

Minneapolis ANE

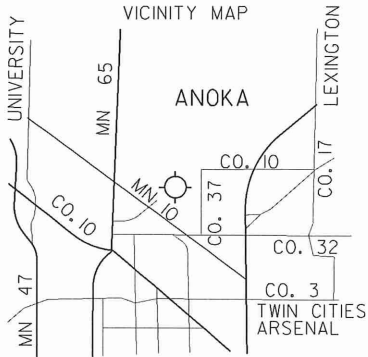


Airport Manager's Phone: 763-717-0001
Airport Manager: Jack Eberlein
Airport Information Phone: 763-717-0001
Airport Contact Person: Jack Eberlein
Chamber of Commerce: 763-421-7130
Web Site: www.anokaareachamber.com
Aero Chart Coordinates: 10-1
AWOS/ASOS: 763-780-9025 VHF 120.625
MnWAS Location/Hours: Amjet Aircraft Corporation - Monday-Friday, 6:30 A.M.-5:30 P.M.; Control Tower - Monday-Sunday, 7:00 A.M.-10:00 P.M.; Anoka Flight Training, Inc. - Monday-Sunday, 8:00 A.M.-Dark; Cirrus Flight Opns, Inc./Great Lakes Air - Monday-Sunday, 6:00 A.M.-10:00 P.M.
Attended (Mos, Days, Hrs): Mar-Nov/All/0600-2200, Dec-Feb/All/0700-Sunset
Fuel: Mogas, 80, 100LL, Jet A
Self Service Fuel: No
After Hours Service Phone: None
FBO(s): Anoka Flight Training, Inc. - 763-786-4883 123.3
Cirrus Flight Opns, Inc./Great Lakes Air - 763-784-6614 123.05
Knowlton Flight Instruction Serv (KFIS) - 763-780-4375 123.05
Ground Transportation: Car Rental & Limousine Service At Cirrus Flight Operations - 763-784-6614
Taxi
Food Service: Vending Machines
Dining: Ole Piper - 1 Mile
Lodging: Hospitality Suites - 763-780-3797
Airport Events: Open House/Discover Aviation Days - May
Underwing Camping: No
Campgrounds: None Reported
Golf Courses: Bunker Hills
Local Attractions: Sports Center
Comments: ATIS 120.625
Clearance Delivery 121.3
Ground 121.85
Tower 126.05

FIELD ELEV. 912'

(ANE)


MINNEAPOLIS



SEC. CH: TWIN CITIES (S)

LAT: 45° 08.7'

LONG: 93° 12.7'

COMM: TOWER: 126.05, 

GND: 121.85, CLNC DEL: 121.3,

ATIS: 120.625, CTAf: 126.05(L),

AWOS: 120.625,

RCO FSS: 122.55,

MPLS APP: 126.5

RNAV: (GEP 117.3) R084 D6.9

TPA: 1912' (1000')

APPROACH: GPS, VOR-DME
RNAV & VOR

N
VARIATION
3° E

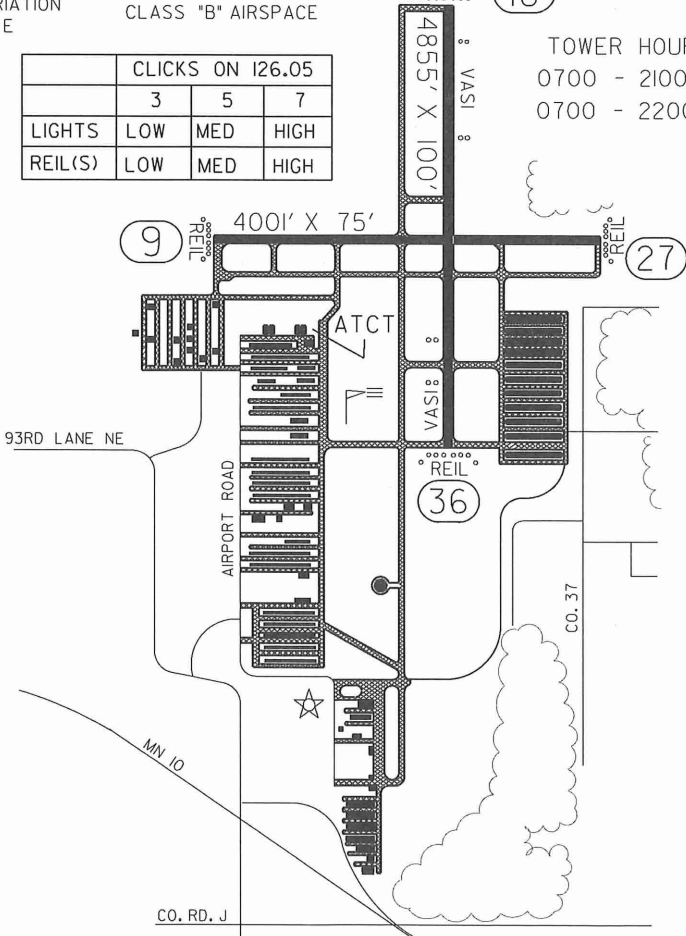


THIS AIRPORT UNDERLIES THE MSP REIL (18)

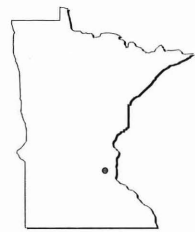
CLASS "B" AIRSPACE

	CLICKS ON 126.05		
	3	5	7
LIGHTS	LOW	MED	HIGH
REIL(S)	LOW	MED	HIGH

TOWER HOURS:
0700 - 2100 CST
0700 - 2200 CDT



Minneapolis MIC

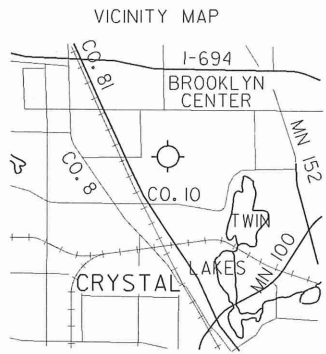


Airport Manager's Phone: 763-537-2058
Airport Manager: Joseph Harris
Airport Information Phone: 763-537-2058
Airport Contact Person: Joseph Harris
Chamber of Commerce: 612-370-9100
Web Site: www.minneapolischamber.org
Aero Chart Coordinates: 10-I
AWOS/ASOS: 763-531-2343
MnWAS Location/Hours: Academy Flight Operations, Inc. - Monday-Sunday, 8:00 A.M.-6:00 P.M.; Crystal Shamrock, Inc. - Business Hours; Crystal Skyways, Inc. - 24 Hours; Flying Scotchman, Inc. - Monday-Sunday, 8:00 A.M.-8:00 P.M.; Helicopter Flight, Inc. - Monday-Sunday, 8:00 A.M.-6:00 P.M.; Northland Aircraft Services - Monday-Friday, 7:00 A.M.-9:00 P.M., Saturday-Sunday, 7:00 A.M.-7:00 P.M.
Attended (Mos, Days, Hrs): May-Oct/M-F/0700-2000, S-S/0700-1900, Nov-Apr/M-F/0700-1900, S-S/0700-1700
Fuel: Mogas, 100LL, Jet A
Self Service Fuel: No
After Hours Service Phone: None
FBO(s): Academy Flight Operations, Inc. - 952-851-0066
Crystal Shamrock, Inc. - 763-533-2214 122.95
Crystal Skyways, Inc. - 763-537-6611 123.30
Flying Scotchman, Inc. - 763-537-8485 122.95
Helicopter Flight, Inc. - 763-537-4137 122.95
Northland Aircraft Services - 763-537-1366 122.85
Ground Transportation: Taxi; Rentals
Food Service: Vending Machines
Dining: None
Lodging: Northwest Inn - 1 Mile
Super 8 Motel - 763-537-8888 - Adjacent To Airport
Airport Events: Open House In June
Underwing Camping: No
Campgrounds: None Reported
Golf Courses: None Reported
Local Attractions: None Reported
Comments: Control Tower - 120.7; Ground Control - 121.6, ATIS - 125.7; Use Caution For Close Proximity Of Parallel Runways

FIELD ELEV. 869'

(MIC)

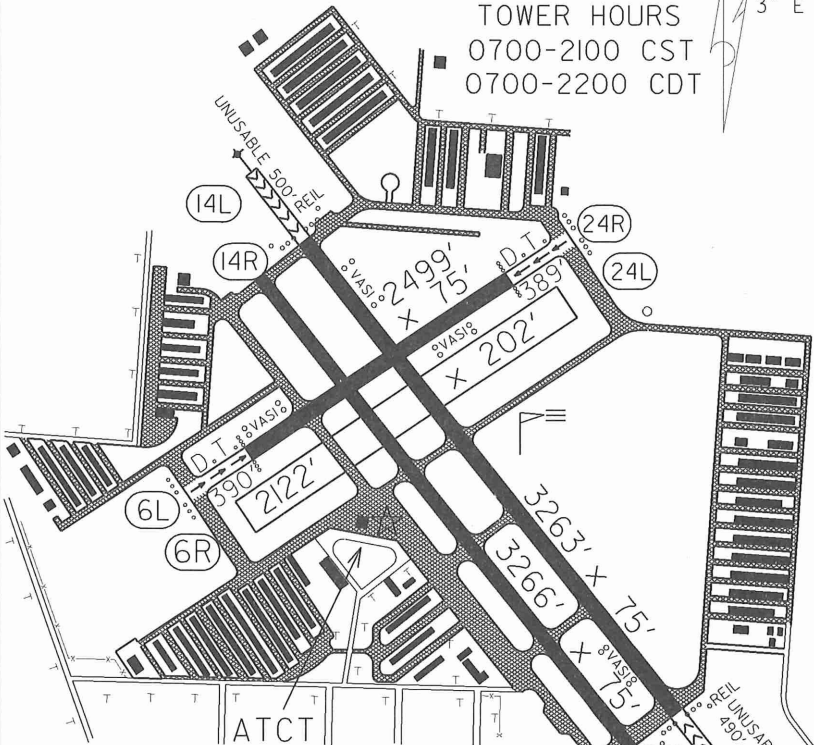
MINNEAPOLIS



N
 SEC. CH: TWIN CITIES (S)
 LAT: 45° 03.7'
 LONG: 93° 21.2'
 COMM: TOWER: 120.7 (L)
 GND: 121.6
 CLNC DEL: 121.6
 ATIS: 125.7
 CTAF: 120.7 (L)
 MPLS APP: 126.5
 RNAV: (GEP 117.3) R165 D5.1
 TPA: 1869' (1000')
 APPROACH: GPS & VOR

THIS AIRPORT UNDERLIES
 THE MSP CLASS "B" AIRSPACE

TOWER HOURS
 0700-2100 CST
 0700-2200 CDT



WHEN TOWER IS CLOSED
 RUNWAY 6L - 24R

	CLICKS ON 120.7		
	3	5	7
MIRL	LOW	MED	HIGH
REILS			

WHEN TOWER IS CLOSED
 RUNWAY 14L - 32R

	CLICKS ON 120.7		
	3	5	7
MIRL	LOW	MED	HIGH
REIL	LOW	MED	HIGH

MINNEAPOLIS CRYSTAL AIRPORT

MINNEAPOLIS

Minneapolis FCM

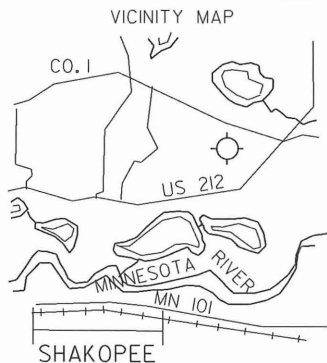



Airport Manager's Phone: 763-537-2058
Airport Manager: Joseph Harris
Airport Information Phone: 763-537-2058
Airport Contact Person: Joseph Harris
Chamber of Commerce: 612-370-9100
Web Site: www.minneapolischamber.org
Aero Chart Coordinates: 11-I
AWOS/ASOS: 952-941-4156
MnWAS Location/Hours: Beech Trans, Inc. dba Exec Aviation - Monday 6:00 A.M.-Friday 10:00 P.M., Saturday-Sunday 6:00 A.M.-10:00 P.M.; Elliott Aviation of Minneapolis, Inc. - Monday-Friday, 6:00 A.M.-11:00 P.M., Saturday-Sunday, 7:00 A.M.-10:00 P.M.; General Aviation Services - Monday-Sunday, 8:00 A.M.-6:00 P.M.; Modern Aero, Inc. - Monday-Sunday, 6:00 A.M.-10:00 P.M.; Modern Avionics, Inc. - Monday-Friday, 7:00 A.M.-6:00 P.M.; Thunderbird Aviation, Inc. - Monday-Sunday, 6:30 A.M.-9:00 P.M.; Academy Education Center, Inc. - Student Use Only Thunderbird Aviation, Inc. - Monday-Sunday, 6:00 A.M.-3:00 P.M.
Attended (Mos, Days, Hrs): All/All/0700-2200
Fuel: Mogas, 100LL, Jet A
Self Service Fuel: No
After Hours Service Phone: None
FBO(s): Beech Trans, Inc., dba Exec Aviation - 952-943-1519 122.95
Elliott Aviation of Minneapolis, Inc. - 952-944-1200 130.60
General Aviation Services - 952-944-2628 123.3
Modern Aero, Inc. - 952-941-2595 122.85
Thunderbird Aviation, Inc. - 952-941-1212 130.05
Taxi; Rentals At Elliott Aviation; Rentals & Courtesy Car At Beech Trans., Inc.
Ground Transportation: Vending Machines
Food Service: Lion's Tap - 952-935-5299 - 1 Mile
Dining: Super 8 Motel - 2 Miles
Lodging: None
Airport Events: None
Underwing Camping: No
Campgrounds: None Reported
Golf Courses: Hazelton
Local Attractions: ValleyFair
Comments: None

FIELD ELEV. 906'

(FCM)

MINNEAPOLIS



SEC. CH: TWIN CITIES (S)
 LAT: 44° 49.6'
 LONG: 93° 27.4'
 COMM: TOWER: 118.1 (L) 
 GND: 121.7 CLNC DEL: 121.7
 ATIS: 124.9 CTAF: 118.1
 MPLS APP: 125.0
 RNAV: (FCM III.8) ON ARPT
 TPA: 1906' (1000')
 RWY 9R & 27R RGT TFC
 APPROACH: ILS, GPS,
 RNAV & VOR

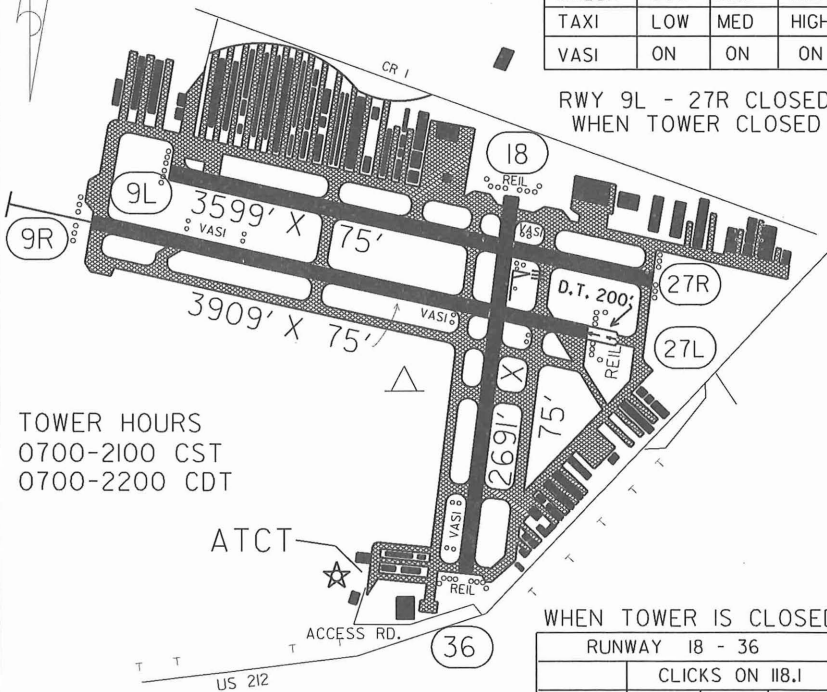
THIS AIRPORT UNDERLIES
 THE MSP CLASS "B" AIRSPACE



VARIATION
 3° E

RUNWAY 9R - 27L			
	CLICKS ON 118.1		
	3	5	7
LIGHTS	LOW	MED	HIGH
MALSR	LOW	MED	HIGH
TAXI	LOW	MED	HIGH
VASI	ON	ON	ON

RWY 9L - 27R CLOSED
 WHEN TOWER CLOSED

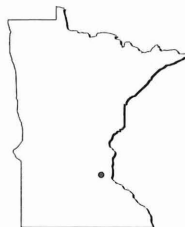


TOWER HOURS
 0700-2100 CST
 0700-2200 CDT

WHEN TOWER IS CLOSED

RUNWAY 18 - 36			
	CLICKS ON 118.1		
	3	5	7
LIGHTS	LOW	MED	HIGH
VASI	ON	ON	ON
TAXI	LOW	MED	HIGH

Minneapolis MSP



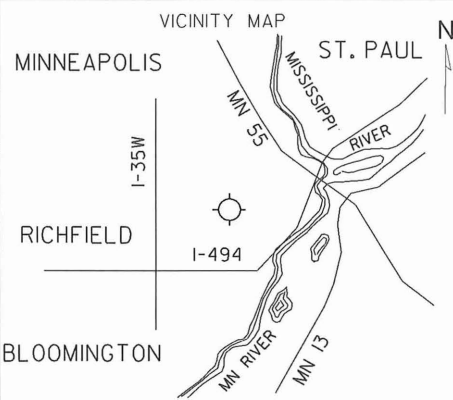
Airport Manager's Phone: 612-726-5519
Airport Manager: Tim Callister
Airport Information Phone: 612-726-5555
Airport Contact Person: Shelly Lopez
Chamber of Commerce: 612-370-9100
Web Site: www.minneapolischamber.org
Aero Chart Coordinates: 11-I
AWOS/ASOS: 612-725-0939
MnWAS Location/Hours: Signature Flight Support, Inc. - Humphrey Terminal - 24 Hours
Signature Flight Support, Inc. - Lobby - 24 Hours
Signature Flight Support, Inc. - Hangar 4 - 24 Hours
United Parcel Service - 24 Hours

Attended (Mos, Days, Hrs): All/All/All
Fuel: 100LL, Jet A
Self Service Fuel: 612-726-5700
After Hours Service Phone: None
FBO(s): Signature Flight Support, Inc. - 612-726-5700
Ground Transportation: Bus; Taxi; Limo/Van; Rental Cars
Food Service: Restaurants; Snack Bars
Dining: Within Airport
Lodging: Highway 494 - 1.50 Miles
Airport Events: None
Underwing Camping: No
Campgrounds: None Reported
Golf Courses: Hiawatha - South Minneapolis
Fort Snelling - St. Paul

Local Attractions: Mall Of America
Historic Fort Snelling

Comments: Airport Web Site - www.msppairport.com
Control Tower - Assigned By ATIS 126.7 Or 123.95
ATIS - 135.35 (Arrival) 120.8 (Departure)
Clearance Delivery - 133.2
Ground - 121.9 Or 121.8
Signature Flight Support Ramp Control 122.95
U. S. Customs - 612-725-3689 Or 612-725-3690
Scheduled Air Service

FIELD ELEV. 841' (MSP) MINNEAPOLIS-ST. PAUL



SEC. CH: TWIN CITIES (S)

LAT: 44° 53.0'

LONG: 93° 13.0'

COMM: ATIS: 135.35 (ARR.)
120.8 (DEP.)

TOWER: 126.7 RWYS 12R-30L, 04-22
123.95 RWY 12L-30R

GND: NI21.8, SI21.9, WI25.75

CLNC DEL: 133.2


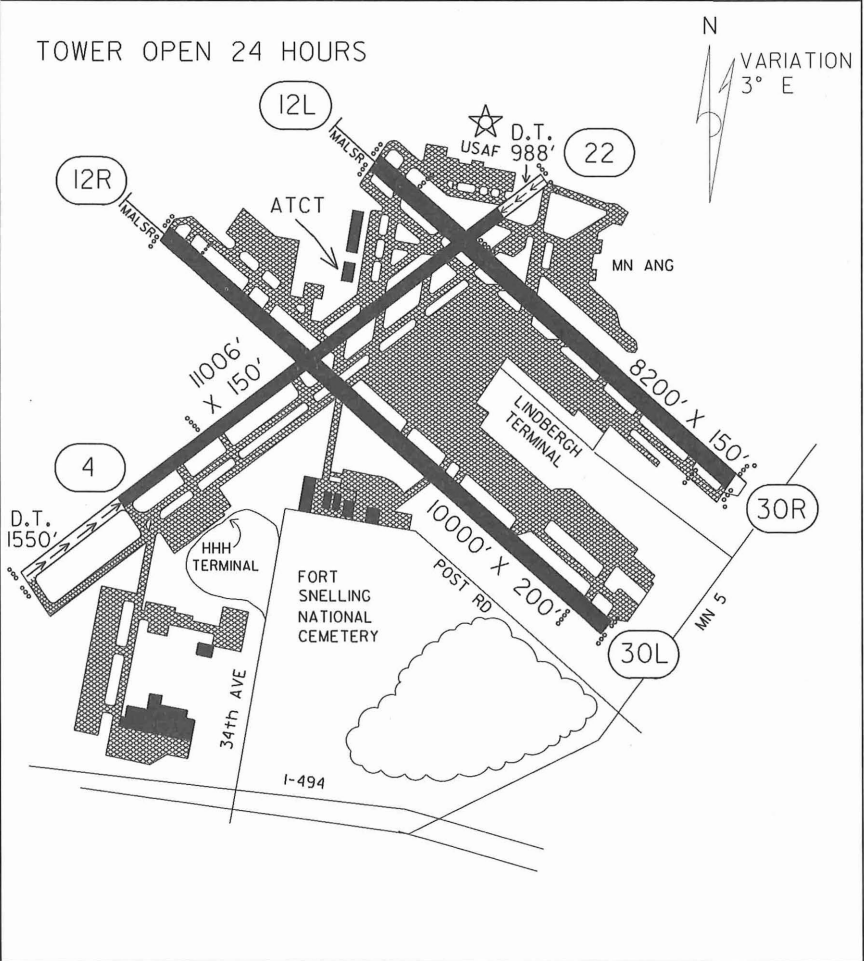
RCO FSS: 122.3

MPLS APP: 119.3

RNAV: (MSP 115.3) ON AIRPORT

APPROACH: ILS, GPS, NDB

LANDING RIGHTS AIRPORT

MINNEAPOLIS-ST. PAUL INTERNATIONAL AIRPORT

MINNEAPOLIS ST. PAUL

Montevideo MVE



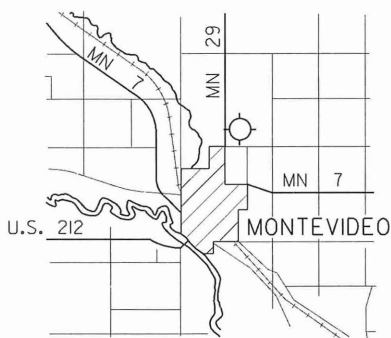
Airport Manager's Phone: 320-269-4829
Airport Manager: Don Ruether
Airport Information Phone: 320-269-4829
Airport Contact Person: Don Ruether
Chamber of Commerce: 320-269-5527
Web Site: www.montechamber.com
Aero Chart Coordinates: 11-D
AWOS/ASOS: 320-269-5830 VOR 111.6
MnWAS Location/Hours: Arrival/Depature Building - Monday-Saturday 8:00 A.M.-5:00 P.M., Sunday 1:00 P.M.-5:00 P.M.
Attended (Mos, Days, Hrs): All/Mon-Sat/0800-1700, Sun/1300-1700
Fuel: 100LL
Self Service Fuel: No
After Hours Service Phone: 320-269-7154
FBO(s): None
Ground Transportation: Courtesy Car
Food Service: None
Dining: Pizza Ranch - 320-269-6738 - 1.25 Miles
Dairy Queen - 320-269-8366 - 1.25 Miles
Pizza Hut - 320-269-8700 - 1.25 Miles
Subway - 320-269-2233 - 1.25 Miles
McDonald's - 320-269-7515 - 1.25 Miles
Grand Buffet - 320-269-6888 - 1.50 Miles
Hunt Grill - 320-269-5555 - 1.50 Miles
Topper's - 320-269-9401 - 1.50 Miles
Lodging: Viking Motel - 800-670-0777 - 1.25 Miles
Country Inn & Suites - 800-456-4000 - 1.25 Miles
Fiesta City Motel - 800-472-6478 - 1.75 Miles
Monte Motel - 800-932-7498 - 1.75 Miles
Airport Events: Annual Fly-In - June
Underwing Camping: Yes
Campgrounds: Lagoon Park Campgrounds
Golf Courses: Montevideo Country Club
Local Attractions: Fiesta Days - June
Pioneer Village - 320-269-7636
Comments: Additional After Hours Service Phone: 320-841-0479

FIELD ELEV. 1034'

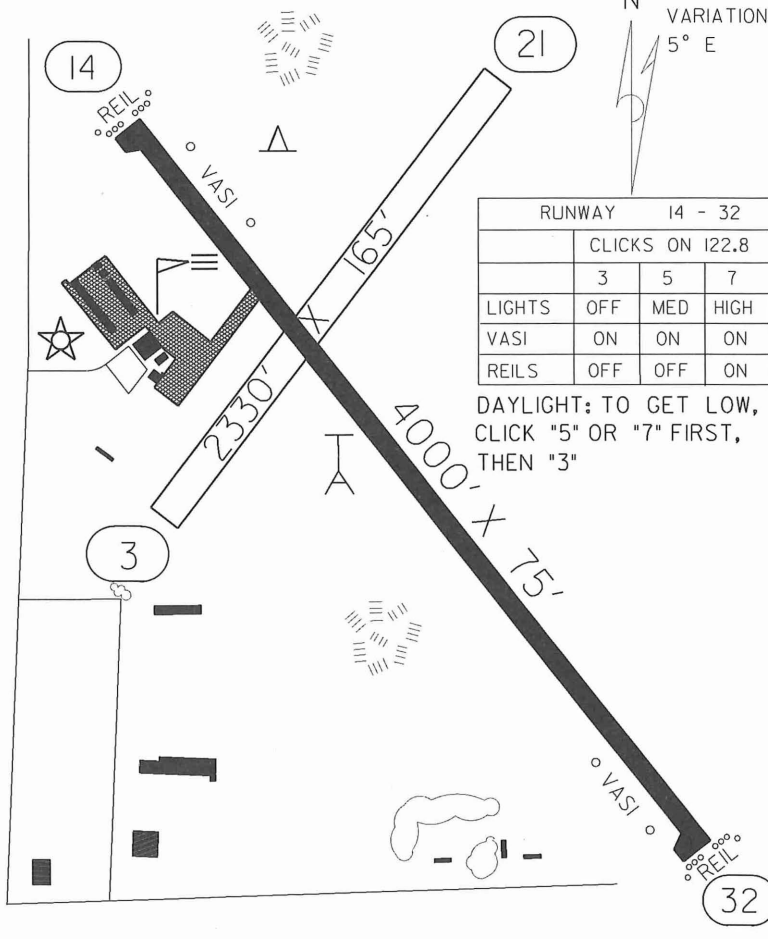

(MVE)

MONTEVIDEO

VICINITY MAP



SEC. CH: TWIN CITIES (S)
 LAT: 44° 58.1'
 LONG: 95° 42.6'
 COMM: CTAF: 122.8 (L)
 AWOS: III.6 VOR
 RCO FSS: 122.45
 MPLS CTR: 125.5
 RNAV: (MVE III.6) ON AIRPORT
 TPA: 1900' (866')
 APPROACH: GPS & VOR



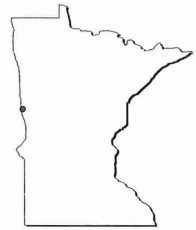
RUNWAY 14 - 32			
	CLICKS ON 122.8		
	3	5	7
LIGHTS	OFF	MED	HIGH
VASI	ON	ON	ON
REILS	OFF	OFF	ON

DAYLIGHT: TO GET LOW,
 CLICK "5" OR "7" FIRST,
 THEN "3"

MONTEVIDEO - CHIPPEWA CO. AIRPORT

MONTEVIDEO

Moorhead JKJ

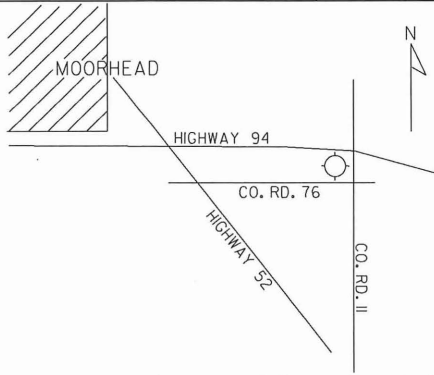


Airport Manager's Phone: 218-287-1400
Airport Manager: Aaron Murray
Airport Information Phone: 218-287-1400
Airport Contact Person: H.F.I. Aviation Services, Inc.
Chamber of Commerce: 218-233-1100
Web Site: www.fmchamber.com
Aero Chart Coordinates: 7-B
AWOS/ASOS: 218-287-5049 VHF 120.0
MnWAS Location/Hours: Arrival/Departure Building - Same As Attendance Schedule
Attended (Mos, Days, Hrs): May-Oct/All/0800-2000, Nov-Apr/All/0800-1800
Fuel: 100LL, Jet A
Self Service Fuel: No
After Hours Service Phone: 218-287-3877
FBO(s): None
Ground Transportation: Courtesy Car
Food Service: Vending Machines
Catering
Dining: Trucker's Inn - .50 Mile
North Moorhead Restaurants - 3 Miles West
Lodging: Economy To Deluxe Rooms - 3 Miles West
Airport Events: Annual Summer Fly-In - Call For Dates
Underwing Camping: No
Campgrounds: KOA Campgrounds - 1 Mile West
Golf Courses: Village Green - 4 Miles
The Meadows - 4 Miles
Moorhead Country Club - 4 Miles
Local Attractions: Heritage Hjemkomst Interpretive Center
Moorhead State University
Concordia College
Northwest Technical College Moorhead
Sports Center
Fargo/Moorhead Minor League Baseball Team
Fargo/Moorhead Ice Sharks Minor League
Hockey Team
Comments: None

FIELD ELEV. 917'

(JKJ)

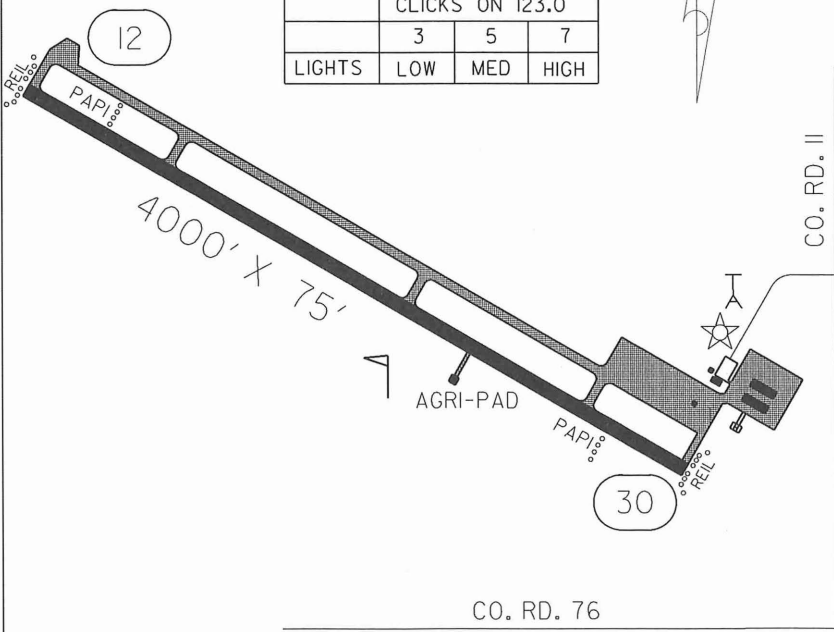

MOORHEAD



SEC. CH: TWIN CITIES (N)
 LAT: 46° 50.4'
 LONG: 96° 39.8'
 COMM: CTAF: 123.0 (L)
 AWOS: 120.0 VHF
 FARGO APP: 120.4
 RNAV: (FAR 116.2) R047 D9.3
 TPA: 1717' (800')
 APPROACH: GPS, VOR
 & RNAV



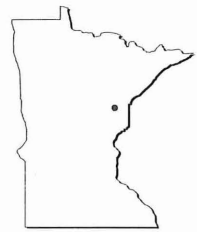
RUNWAY 12 - 30			
CLICKS ON 123.0			
	3	5	7
LIGHTS	LOW	MED	HIGH



MOORHEAD MUNICIPAL AIRPORT

MOORHEAD

**Moose Lake
MZH**

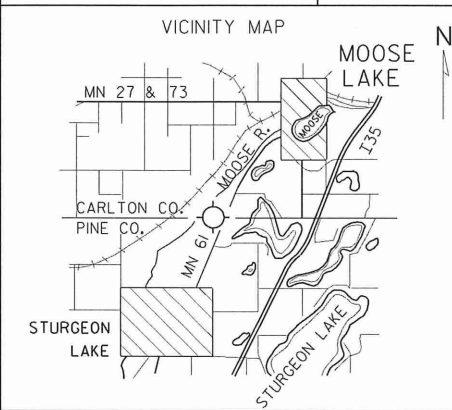


Airport Manager's Phone: 218-389-6005
Airport Manager: Darwin Chester
Airport Information Phone: 218-384-9151
Airport Contact Person: Mark Linne
Chamber of Commerce: 218-485-4145
Web Site: www.mooselake-mn.com
Aero Chart Coordinates: 8-J
AWOS/ASOS: 218-485-5199 NDB 362
MnWAS Location/Hours: NA
Attended (Mos, Days, Hrs): Unattended
Fuel: 100LL
Self Service Fuel: No
After Hours Service Phone: 218-389-6005
FBO(s): None
Ground Transportation: Rental Cars
Food Service: None
Dining: Gamper's - 218-485-8272 - 1.50 Miles North
Embassy Bar - 218-372-3176 - 3 Miles South
Lodging: Moose Lake Motel - 218-485-8003 - 3 Miles
AmericInn Lodge & Suites - 218-485-8885 - 4 Miles
Airport Events: Mid-June Fly-In
Underwing Camping: Yes
Campgrounds: Timberline Campground - Sturgeon Lake -
218-372-3272 - 4 Miles
Golf Courses: Moose Lake Golf Course - 218-485-4886 - 2 Miles
Local Attractions: Munger Bike Trail Adjacent To Airport Connecting
To Hinckley & Duluth
Comments: Additional Contact Person: Larry Peterson -
218-485-8237
Airport Manager's FAX - 218-389-6017
Airport Web Site - www.cloquetairport.com

FIELD ELEV. 1076'

(MZH)

MOOSE LAKE



SEC. CH: TWIN CITIES (S)

LAT: 46° 25.1'

LONG: 92° 48.3'

COMM: CTAF: 122.9(L)

AWOS: 362 NDB

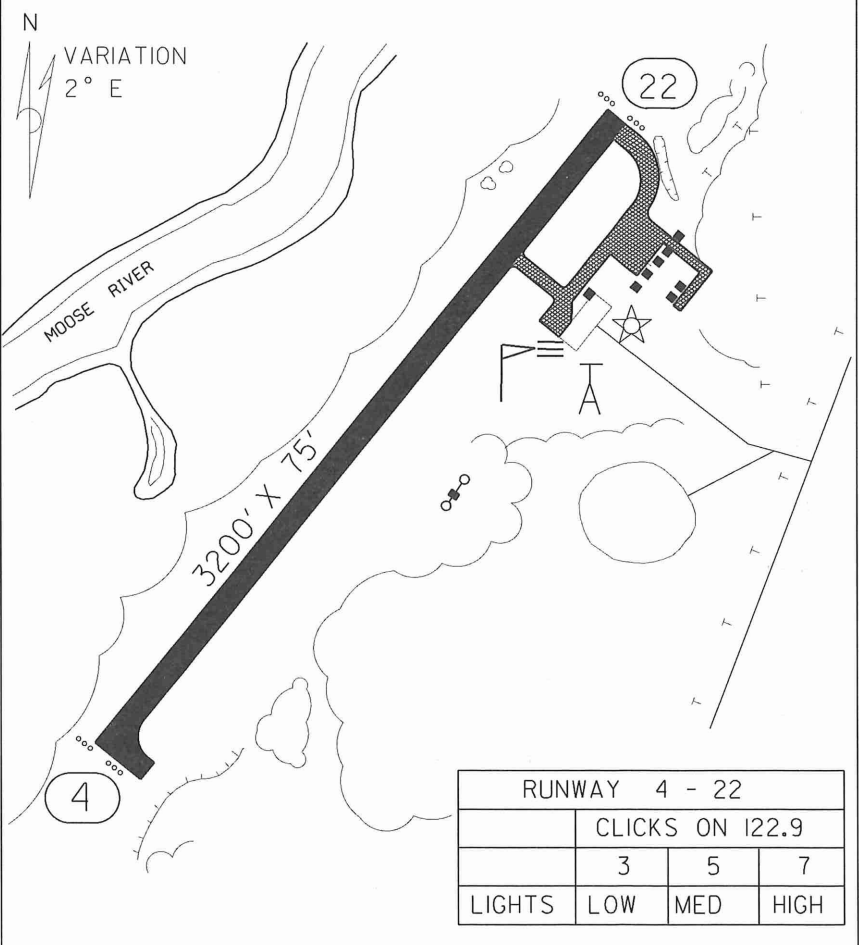
DLH APP: 125.45

RNAV: (DLH 112.6) R222 D33.9

NDB: (MZH) 362

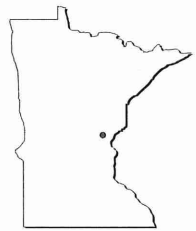
TPA: 2076' (1000')

APPROACH: GPS & NDB



RUNWAY 4 - 22			
CLICKS ON 122.9			
	3	5	7
LIGHTS	LOW	MED	HIGH

Mora
JMR



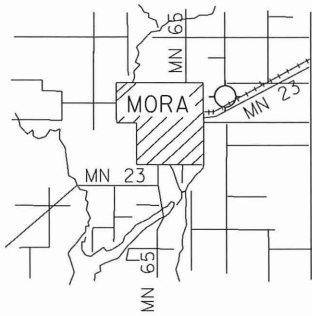
Airport Manager's Phone: 320-679-9845
Airport Manager: Bob Pierson
Airport Information Phone: 500-845-5279
Airport Contact Person: Bob Pierson
Chamber of Commerce: 320-679-5792
Web Site: www.moramn-chamber.com
Aero Chart Coordinates: 9-1
AWOS/ASOS: 320-679-1629 NDB 327
MnWAS Location/Hours: Arrival/Departure Building - 24 Hours
Attended (Mos, Days, Hrs): All/All/All
Fuel: 100LL, Jet A
Self Service Fuel: No
After Hours Service Phone: 888-251-0866
FBO(s): Horizon Aviation, Inc. - 320-679-9845
Ground Transportation: Courtesy Car
Rental Cars
Food Service: Vending Machines
Candy
Pop
Dining: Freddie's - 320-679-2811 - 1 Mile
Grandma's Kitchen - 320-679-5794 - 1 Mile
Chen's Garden - 320-679-0592
Sportsman's Cafe - 320-679-2322
Lodging: Ann River Motel - 320-679-2972 - 2 Miles
AmericInn Motel - 320-679-5700 - 1.50 Miles
Airport Events: Annual Fly-In
Underwing Camping: Yes
Campgrounds: Camperville
Crow's Nest R.V. Park
Fish Lake Resort
Hilltop Family Campgrounds
Golf Courses: Spring Hill Golf Course
Local Attractions: Vasaloppet Ski Race
Kanabec History Center
Fishing & Boating On Various Lakes
Grand Casino Hinckley
Comments: Additional Contact Person: Alan Ostrom -
320-679-2983 Or 500-845-5279

FIELD ELEV. 1012'

(JMR)

MORA

VICINITY MAP



N

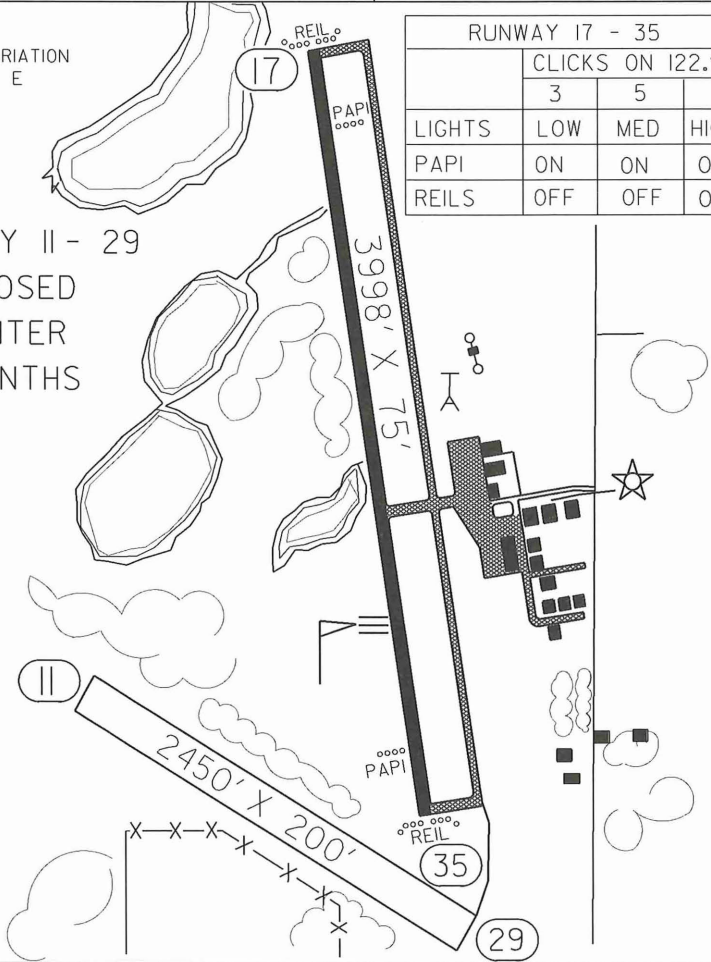
SEC. CH: TWIN CITIES (S)
 LAT: 45° 53.2'
 LONG: 93° 16.3'
 COMM: CTAF: 122.9 (L)
 AWOS: 327 NDB
 RCO FSS: 122.4
 MPLS CTR: 121.05
 RNAV: (STC 112.1) R55 D39.0
 NDB: (JMR) 327
 TPA: 2012' (1000')
 APPROACH: GPS & NDB



N

VARIATION
 2° E

RWY II - 29
 CLOSED
 WINTER
 MONTHS



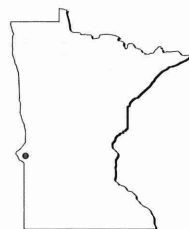
RUNWAY 17 - 35

	CLICKS ON 122.9		
	3	5	7
LIGHTS	LOW	MED	HIGH
PAPI	ON	ON	ON
REILS	OFF	OFF	ON

MORA MUNICIPAL AIRPORT

MORA

Morris MOX

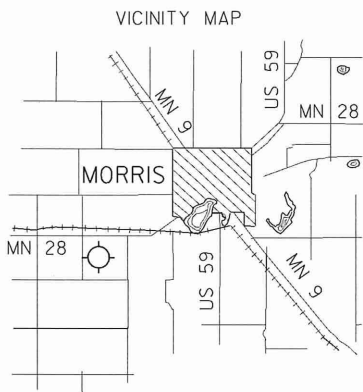


Airport Manager's Phone:	320-589-2083
Airport Manager:	Dorothy Schneider
Airport Information Phone:	320-589-2083
Airport Contact Person:	Dorothy Schneider
Chamber of Commerce:	320-589-1242
Web Site:	See Comments
Aero Chart Coordinates:	9-D
AWOS/ASOS:	320-589-1303 VOR 109.6
MnWAS Location/Hours:	Arrival/Departure Building - Monday-Friday, 9:00 A.M.-5:00 P.M.
Attended (Mos, Days, Hrs):	All/Mon-Fri/0900-1700
Fuel:	100LL, Jet A
Self Service Fuel:	Phoenix Fueling Card (For Jet A Only)
After Hours Service Phone:	320-324-2651
FBO(s):	None
Ground Transportation:	Taxi - 320-589-1000
Food Service:	Vending Machines; Goody Snack Box
Dining:	Estelle's Eatery - 320-589-1611 - 2 Miles; DeToy's Restaurant - 320-589-1222 - 2 Miles; Don's Cafe - 320-589-9955 - 2 Miles; Pizza Ranch - 320-589-2102 Subway - 320-589-1281; Burger King - 320-589-1782 Dairy Queen - 320-589-2227; McDonald's - 320-589-3239;
Lodging:	Prairie Inn - 320-589-3030 - 3 Miles Super 8 Motel - 320-589-8888 - 3 Miles Morris Motel - 320-589-1212
Airport Events:	None Reported
Underwing Camping:	Yes
Campgrounds:	Pomme de Terre Park
Golf Courses:	Pomme de Terre Golf Club - 5 Miles
Local Attractions:	North Central Soil & Water Research Center Stevens County Historical Society University Of Minnesota, Morris
Comments:	Underwing camping can be done at the Airport, but there are no camping facilities on the Airport. The only facilities available are the public restrooms in the A/D Building. There are no showers or grilling facilities. Chamber Of Commerce Web Site: www.infolink.morris.mn.us/users/chamber

FIELD ELEV. 1130'

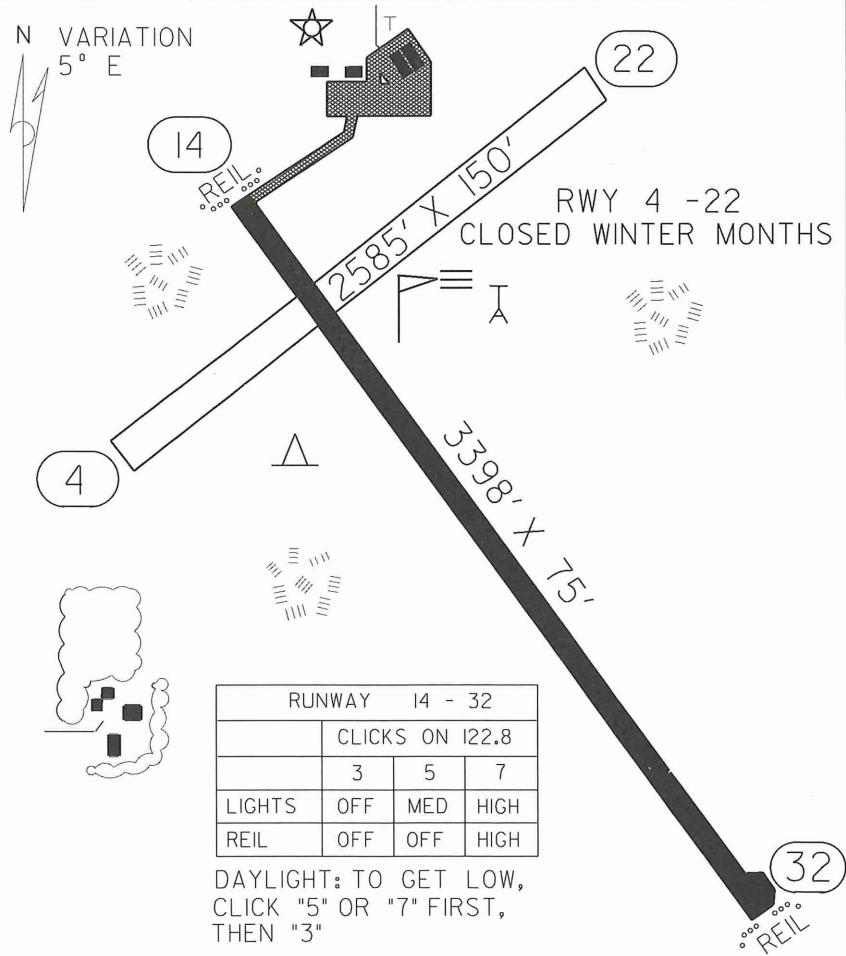
(MOX)

MORRIS



SEC. CH: TWIN CITIES (S)
 LAT: 45°34.0'
 LONG: 95°58.1'
 COMM: CTAF: 122.8(L)
 AWOS: 109.6 VOR
 RCO FSS: 122.25
 MPLS CTR: 126.1
 RNAV: (MOX 109.6) ON AIRPORT
 TPA: 1890' (760')
 APPROACH: GPS & VOR

N VARIATION
 5° E



RUNWAY 14 - 32			
	CLICKS ON 122.8		
	3	5	7
LIGHTS	OFF	MED	HIGH
REIL	OFF	OFF	HIGH

DAYLIGHT: TO GET LOW,
 CLICK "5" OR "7" FIRST,
 THEN "3"

MORRIS MUNICIPAL AIRPORT

MORRIS

Motley
22Y

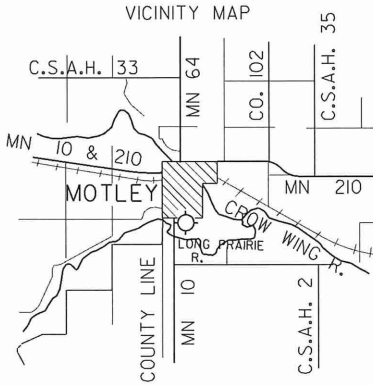


Airport Manager's Phone: 218-352-6345
Airport Manager: Loren A. Morey
Airport Information Phone: 218-352-6345
Airport Contact Person: Loren A. Morey
Chamber of Commerce: None
Web Site: None
Aero Chart Coordinates: 8-F
AWOS/ASOS: No
MnWAS Location/Hours: NA
Attended (Mos, Days, Hrs): All/All/0700-1900
Fuel: None
Self Service Fuel: No
After Hours Service Phone: None
FBO(s): None
Ground Transportation: None
Food Service: Morey Fish Company
Dining: Country Side Restaurant - 2 Blocks
Lodging: Roadway Inn - 218-352-6386
Eastwood Inn
Airport Events: None Reported
Underwing Camping: No
Campgrounds: KOA Campgrounds
Golf Courses: Pine Ridge Golf Course - 4 Miles South
Local Attractions: None Reported
Comments: Airport Unattended
Fuel Available On Request

FIELD ELEV. 1225'

(22Y)

MOTLEY



N

SEC. CH: TWIN CITIES (S)

LAT: 46°19.4'

LONG: 94°38.3'

COMM: CTAF: 122.9

MPLS CTR: 118.05

RNAV: (BRD 116.9) R264 D25.5

NDB: (SAZ) 257

TPA: 2200' (975')

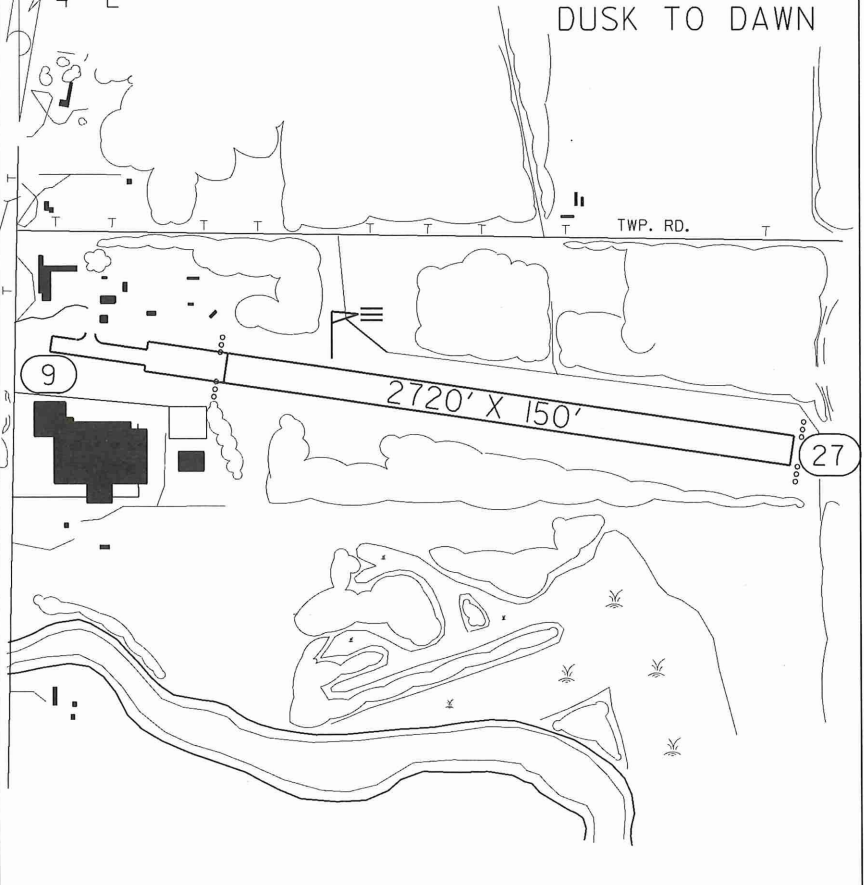
APPROACH: GPS & NDB



N

VARIATION
4° E

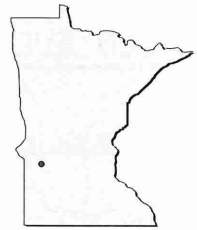
RUNWAY LIGHTED
DUSK TO DAWN



MOREY'S AIRPORT

MOTLEY

Murdock 23Y



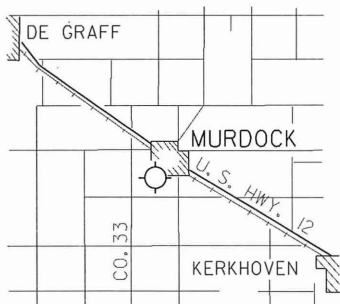
Airport Manager's Phone: 320-875-4841
Airport Manager: Harlyn Saulsbury
Airport Information Phone: 320-875-2112
Airport Contact Person: Harlyn Saulsbury
Chamber of Commerce: None
Web Site: None
Aero Chart Coordinates: 10-E
AWOS/ASOS: No
MnWAS Location/Hours: NA
Attended (Mos, Days, Hrs): Unattended
Fuel: None
Self Service Fuel: No
After Hours Service Phone: None
FBO(s): None
Ground Transportation: None
Food Service: None
Dining: Rox's Cafe - 320-875-4221 - 2 Blocks
Lodging: Benson - 14 Miles
Airport Events: None Reported
Underwing Camping: No
Campgrounds: 14 Miles
Golf Courses: 4 Miles
Local Attractions: None Reported
Comments: None

FIELD ELEV. 1082'

(23Y)

MURDOCK

VICINITY MAP



N

SEC. CH: TWIN CITIES (S)

LAT: 45°13.3'

LONG: 95°24.1'

COMM: CTAF: 122.9

MPLS CTR: 125.5

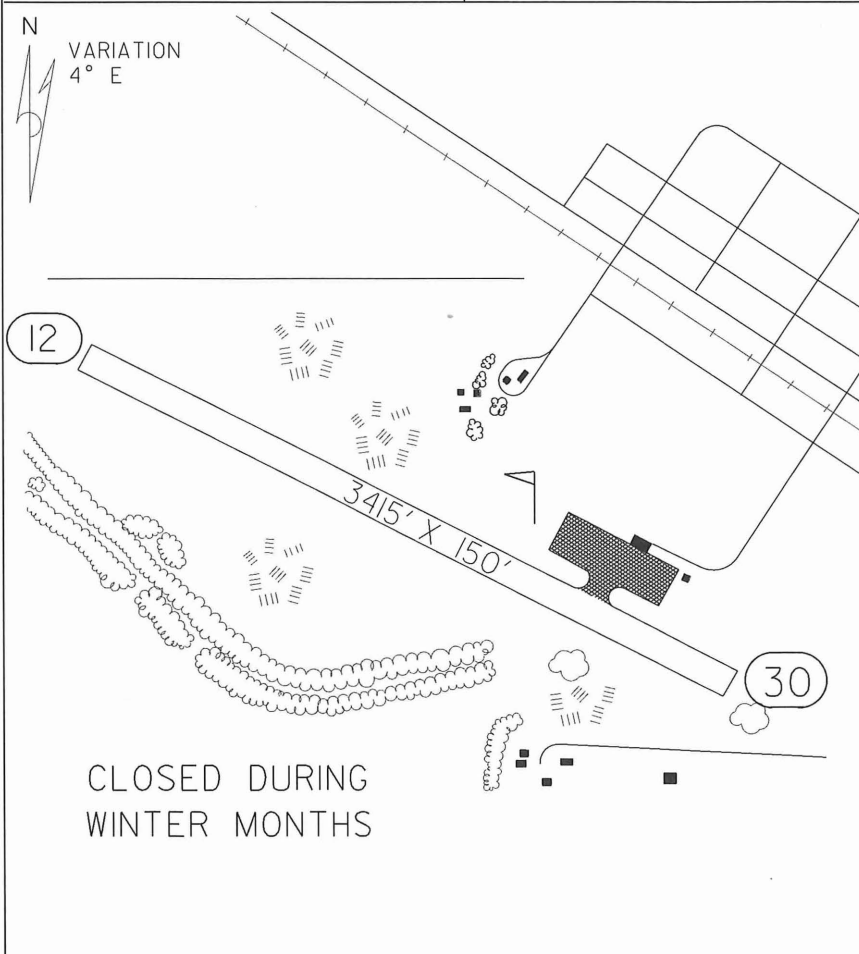
RNAV: (MVE III.6) R034 D23.2

TPA: 2100' (1018')



N

VARIATION
4° E



CLOSED DURING
WINTER MONTHS

MURDOCK MUNICIPAL AIRPORT

MURDOCK

**Nary
5C3**

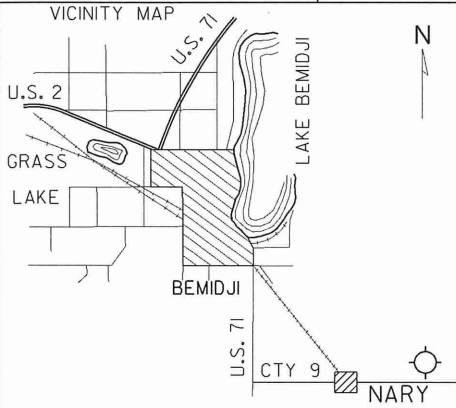


Airport Manager's Phone: 218-751-6405
Airport Manager: Ray Shefland
Airport Information Phone: 218-759-0457
Airport Contact Person: Ray Shefland
Chamber of Commerce: 218-751-3541
Web Site: None
Aero Chart Coordinates: 6-F
AWOS/ASOS: No
MnWAS Location/Hours: Shefland Flying Service, Inc. - 24 Hours
Attended (Mos, Days, Hrs): Unattended
Fuel: Mogas, 100LL, Jet A
Self Service Fuel: No
After Hours Service Phone: 218-759-0457
FBO(s): Shefland Flying Service, Inc. - 218-759-0457
Ground Transportation: No
Food Service: None
Dining: Southside - 3 Miles
Lodging: Lakeside - 6 Miles
Airport Events: None
Underwing Camping: Yes
Campgrounds: None
Golf Courses: Maple Ridge - 3 Miles
Local Attractions: None Reported
Comments: None

FIELD ELEV. 1389'

(5C3)

NARY



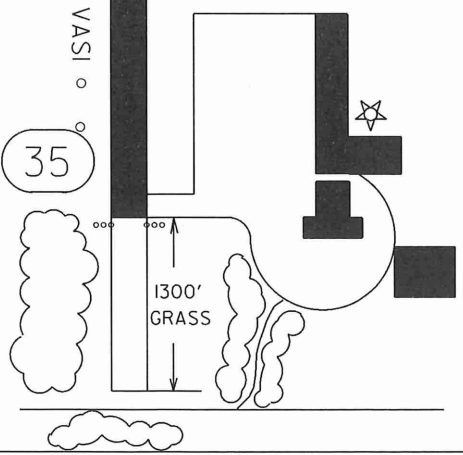
SEC. CH: TWIN CITIES (N)
 LAT: 47° 22.6'
 LONG: 94° 47.9'
 COMM: CTAF: 122.8
 MPLS CTR: 134.75
 RNAV: (BJI 108.6) RI38 DI5.1
 TPA: 2400' (1011')



17

RUNWAY 17 - 35			
	CLICKS ON 122.9		
	3	5	7
LIGHTS	—	ON	—

3850' X 60'



NARY NATIONAL AIRPORT
(SHEFLAND FIELD)

NARY

New Ulm
ULM



Airport Manager's Phone: 507-354-8127
Airport Manager: Al Lothert
Airport Information Phone: 507-354-8127
Airport Contact Person: Al Lothert
Chamber of Commerce: 888-4NEWULM
Web Site: www.newulm.com
Aero Chart Coordinates: 12-G
AWOS/ASOS: 507-359-1656 VHF 118.325
MnWAS Location/Hours: New Ulm Flight Service, Inc. - Business Hours
Attended (Mos, Days, Hrs): All/All/Dawn-Dusk
Fuel: 100LL, Jet A
Self Service Fuel: No
After Hours Service Phone: 507-354-4734
FBO(s): New Ulm Flight Service, Inc. - 507-354-8127 122.8
Ground Transportation: Taxi
Food Service: Catering
Dining: Several All Through Town - Within 2 Miles
Lodging: Five Hotels - Within 2 Miles
Airport Events: Fly-In - Second Sunday In September
Underwing Camping: Yes
Campgrounds: Flandrau State Park
Lake Hanska County Park
Valley View Campground
Golf Courses: New Ulm Country Club
Winthrop Country Club
Local Attractions: Schells Brewery
Oktoberfest - Second & Third Weekend In October
Glochenspiel
Heritagefest - Third Weekend In July
Herman Monument
German Specialty Shops
Harkin Store
Comments: The Chamber of Commerce Office has a step-on program for tours & historical taped tours for use by visitors.


FIELD ELEV. 1011'

(ULM)

NEW ULM

VICINITY MAP

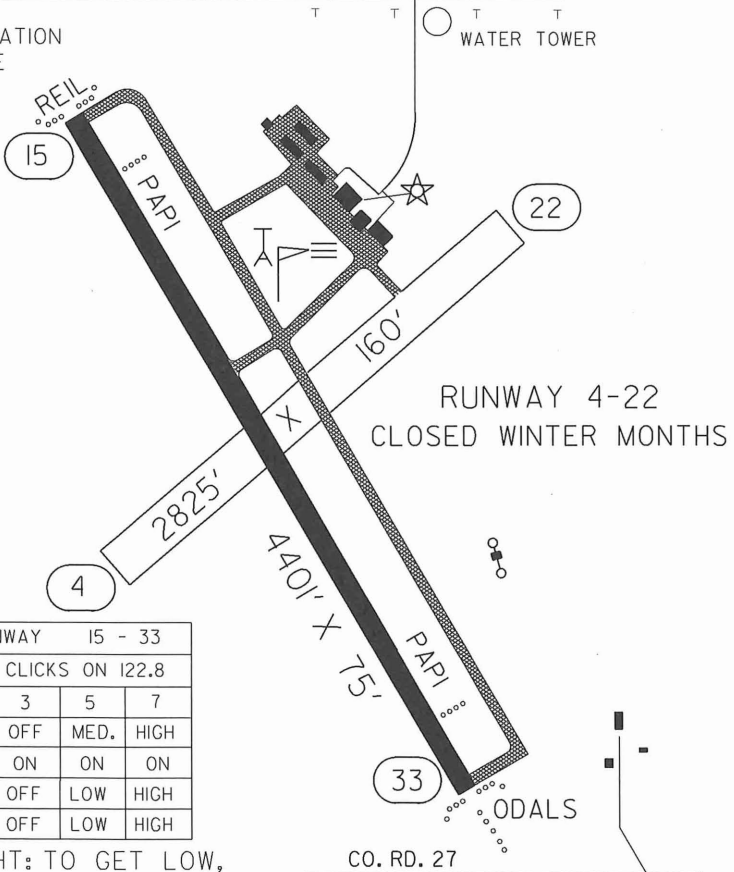


SEC. CH: OMAHA NORTH
 LAT: 44° 19.2'
 LONG: 94° 30.1' 
 COMM: CTAF: 122.8(L)
 AWOS: 118.325 VHF
 MPLS CTR: 127.1
 RNAV: (MKT 110.8) R276 D26.1
 NDB: (ULM) 272
 DME: (ULM) 111.3 ON FLD
 TPA: 1800' (789')
 APPROACH: GPS & NDB

U.S. 14



VARIATION 4° E



RUNWAY 15 - 33			
	CLICKS ON 122.8		
	3	5	7
LIGHTS	OFF	MED.	HIGH
PAPI	ON	ON	ON
REIL	OFF	LOW	HIGH
ODALS	OFF	LOW	HIGH

DAYLIGHT: TO GET LOW,
 CLICK "5" OR "7" FIRST,
 THEN "3"

CO. RD. 27

NEW ULM MUNICIPAL AIRPORT

NEW ULM

**New York Mills
25Y**

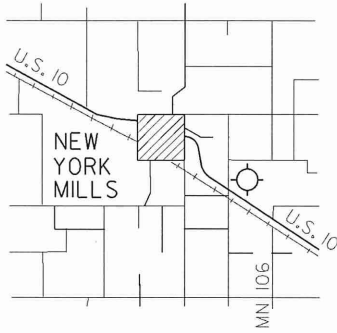


Airport Manager's Phone: 218-385-2855
Airport Manager: Tim Vaughn
Airport Information Phone: 218-385-2213
Airport Contact Person: Allen Holtberg
Chamber of Commerce: 218-385-2436
Web Site: None
Aero Chart Coordinates: 7-E
AWOS/ASOS: No
MnWAS Location/Hours: NA
Attended (Mos, Days, Hrs): Unattended
Fuel: None
Self Service Fuel: No
After Hours Service Phone: 218-385-2600
FBO(s): None
Ground Transportation: Greyhound Bus Stop At Cenex Convenience Store - 2 Miles
Food Service: None
Dining: Eagles Cafe - 218-385-2469 - 2 Miles
Lodging: Whistle Stop Bed & Breakfast - 218-385-2223 - 2 Miles
Mills Motel - 218-385-3600 - 2 Miles
Airport Events: None Reported
Underwing Camping: No
Campgrounds: Smith Park Within City Of New York Mills
Golden Eagle Campground - 9 Miles West
Rush Lake Tent & Trailer Park - 11 Miles Southwest
Golf Courses: Wadena - 14 Miles East
Perham - 14 Miles West
Henning - 20 Miles Southwest
Local Attractions: Regional Cultural Center & Arts Retreat - 2 Miles
Finn Creek Museum - 4 Miles
Comments: None

FIELD ELEV. 1401'

(25Y) NEW YORK MILLS

VICINITY MAP



SEC. CH: TWIN CITIES (S)

LAT: 46° 30.1'

LONG: 95° 20.3'

COMM: CTAF: 122.9

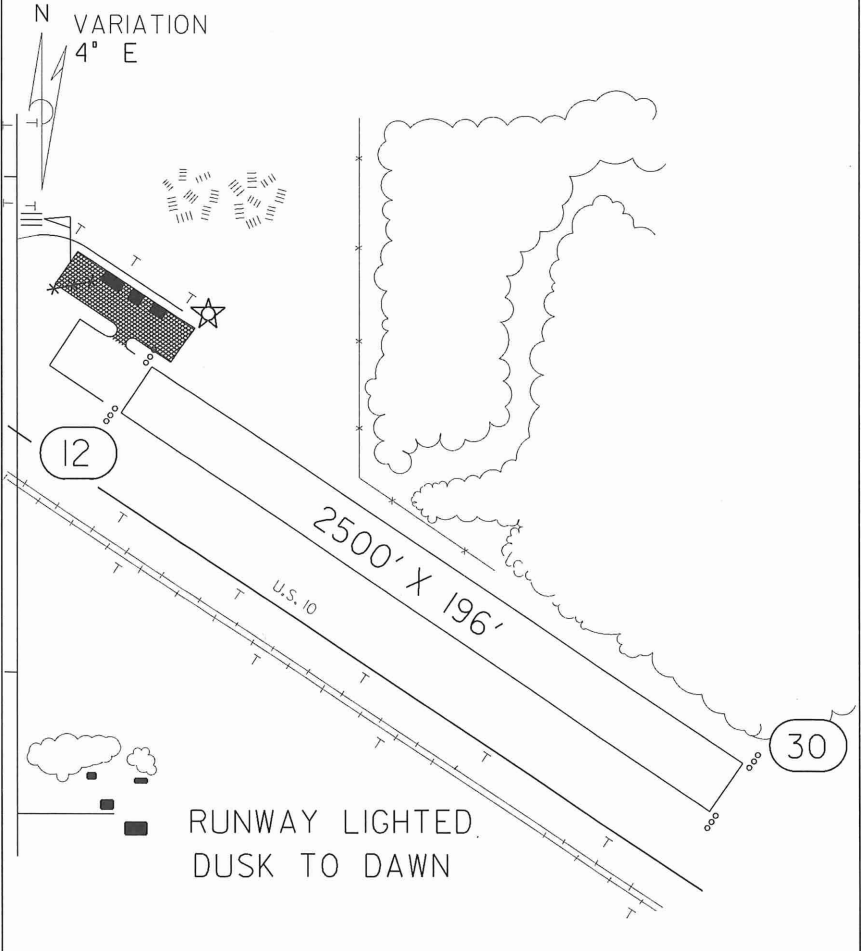
MPLS CTR: 126.1

RNAV: (PKD 110.6) R204 D26.3

TPA: 2200' (799')



N VARIATION
4° E



NEW YORK MILLS MUNICIPAL AIRPORT NEW YORK MILLS

Northome 43Y



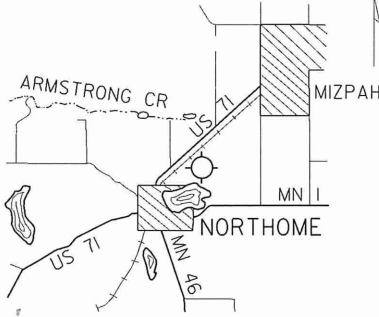
Airport Manager's Phone: 218-897-5762
Airport Manager: Karin Elhard
Airport Information Phone: 218-897-5762
Airport Contact Person: Karin Elhard
Chamber of Commerce: 877-626-0053
Web Site: None
Aero Chart Coordinates: 5-G
AWOS/ASOS: No
MnWAS Location/Hours: NA
Attended (Mos, Days, Hrs): Unattended
Fuel: None
Self Service Fuel: No
After Hours Service Phone: None
FBO(s): None
Ground Transportation: Fisher Garage - 218-897-5249
Park Inn Motel - 218-89-5216 Or 800-263-1770
Food Service: None
Dining: Ellen's Cafe - 218-897-5289 - 1.50 Miles
Bear Country Outfitters - 218-897-5265 - 1.50 Miles
Dockside Supper Club - 218-897-5252 - 5 Miles
Country Sampler - 218-897-5088 - 5 Miles
Blackbear Drive-In - 218-897-5260 - 1 Mile
Park Inn Motel - 218-897-5216 - 1.50 Miles
Lodging:
Airport Events: None Reported
Underwing Camping: No
Campgrounds: Boy Scout Point Campground On Bartlett Lake -
2 Miles
Golf Courses: Blackduck - 18 Miles
Local Attractions: Koochiching County Fair - Mid-August
Great Fishing Lakes
Farmer's Market
Craft Shop
Hiking Trails
National Parks
Comments: E-Mail - northome@paulbunyan.net
Great Berry Picking!

FIELD ELEV. 1427'

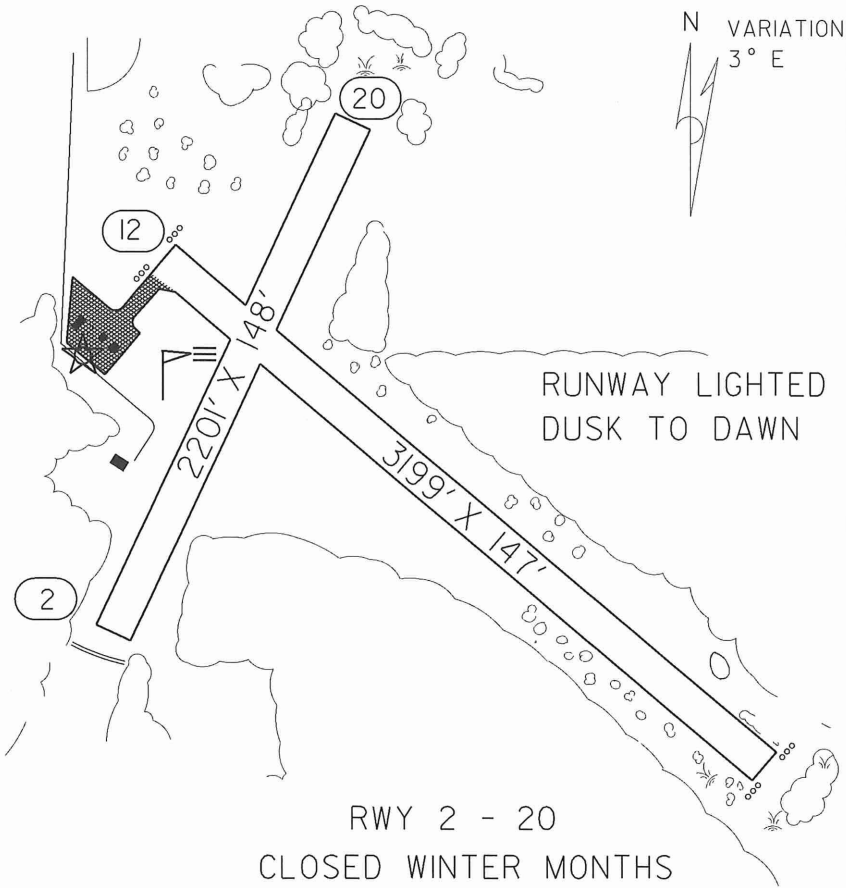

(43Y)

NORTHOME

VICINITY MAP



SEC. CH: TWIN CITIES (N)
 LAT: 47° 53.5'
 LONG: 94° 15.0'
 COMM: CTAF: 122.9
 MPLS CTR: 120.9
 RNAV: (BJI 108.6) R055 D42.1
 TPA: 2427' (1000')



NORTHOME MUNICIPAL AIRPORT

NORTHOME

**Olivia
OVL**



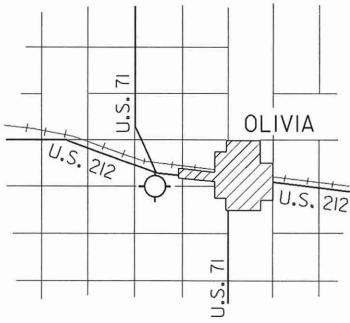
Airport Manager's Phone: 320-523-2186
Airport Manager: Dale W. Hardy
Airport Information Phone: 320-523-2186
Airport Contact Person: Mike Funk
Chamber of Commerce: 888-265-CORN
Web Site: www.olivia.mn.us
Aero Chart Coordinates: 11-E
AWOS/ASOS: 320-523-5924 VHF 119.275
MnWAS Location/Hours: Olivia Flying Service, Inc. - 24 Hours
Attended (Mos, Days, Hrs): All/All/0800-1700
Fuel: 100LL
Self Service Fuel: No
After Hours Service Phone: 320-523-2186
FBO(s): Olivia Flying Service, Inc. - 320-523-2186 122.8
Ground Transportation: Rental Cars Available On Request
Food Service: None
Dining: Truck Stop - 1 Block
Lodging: Sheep Shedde Inn - 320-523-5000 - .50 Mile
Airport Events: Corn Capital Days - July
Underwing Camping: Yes
Campgrounds: Memorial Park - 320-523-1350 - .50 Mile
Golf Courses: Municipal - 320-523-9967 - 1 Mile
Local Attractions: Corn Monument
Jackpot Junction - 16 Miles
Comments: None


FIELD ELEV. 1076'

(OVL)

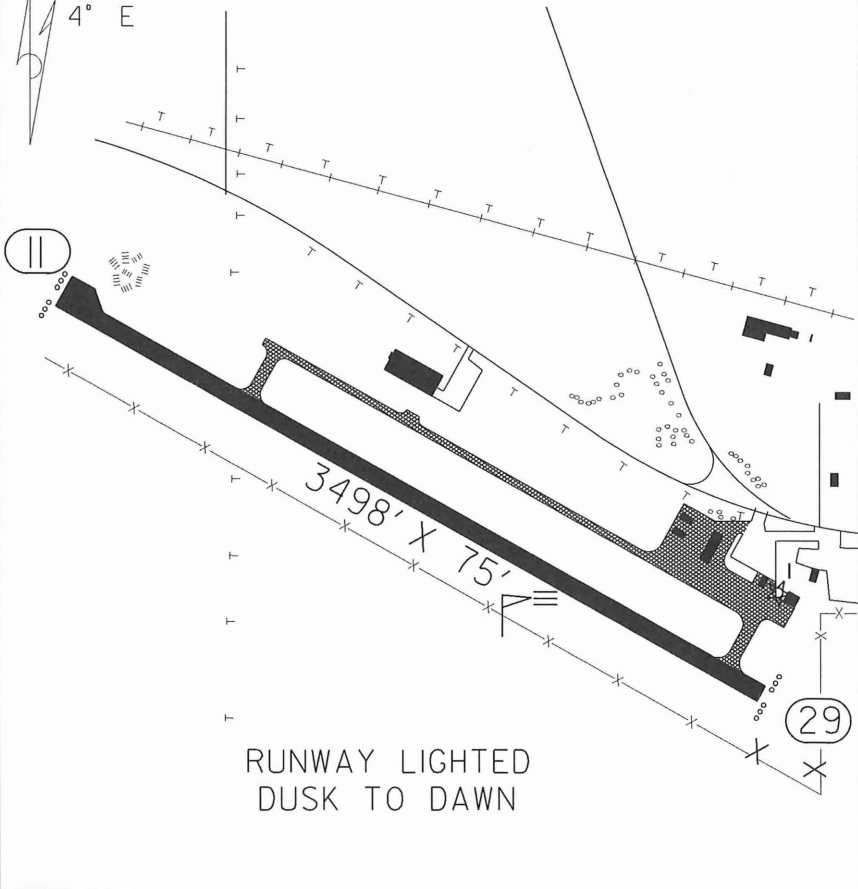
OLIVIA

VICINITY MAP



SEC. CH: TWIN CITIES (S)
 LAT: 44° 46.7'
 LONG: 95° 02.0'
 COMM: CTAF: 122.8
 ASOS: 119.275 VHF
 MPLS CTR: 127.1
 RNAV: (RWF 113.3) R005 DI9.1
 TPA: 1880' (804')
 APPROACH: GPS, 
 RNAV & VOR-DME

N VARIATION
 4° E



OLIVIA REGIONAL AIRPORT

OLIVIA

Orr ORB

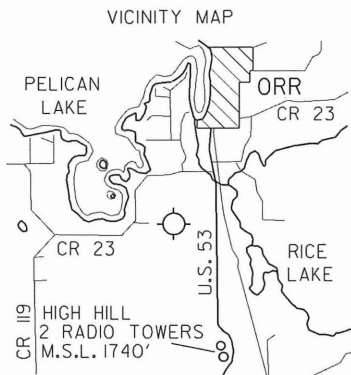


Airport Manager's Phone: 218-757-9994
Airport Manager: Rod Dunn
Airport Information Phone: 218-757-9994
Airport Contact Person: Scott Lundgren
Chamber of Commerce: 218-757-3932
Web Site: www.orrmn.com
Aero Chart Coordinates: 4-J
AWOS/ASOS: 218-757-3169 VHF 118.325
MnWAS Location/Hours: Arrival/Departure Building - 24 Hours
Attended (Mos, Days, Hrs): All/All/All
Fuel: 100LL, Jet A
Self Service Fuel: Visa, Mastercard, Discover, American Express
Multi-Service
After Hours Service Phone: 218-757-9994
FBO(s): None
Ground Transportation: Rental Car - Please Call For Reservations; Rides Into Orr Can Be Provided; Local Resorts Will Pick Up At Airport
Food Service: Pop; Candy
Dining: The Dam Supper Club - 218-757-3985 - 1 Mile
Pattenn's Cafe - 218-757-3908 - 2 Miles
Lodging: North Country Inn - 218-757-3778 - 2 Miles
Numerous Resorts & Campgrounds - 800-357-9255
Airport Events: None Reported
Underwing Camping: Yes
Campgrounds: Pelican Lake - Contact Voyageurs National Park & Orr Area Tourist Center At 800-357-9255 For More Information
Golf Courses: 3 Brothers Vermilion River Greens - 218-993-2246 - 15 Miles
Local Attractions: Pelican Lake/Orr - Fishing Pier; Swimming Beach, Tennis Courts, Boat, Pontoon & Paddle Boat Rentals; Orr General Store; Wetlands Interpretative Boardwalk; Vince Shute Wildlife Sanctuary; Vermilion River Falls; Sporting Clays, Upland Bird Preserve Hunting & Big Game Hunt; Voyageurs National Park; Crane Lake/BWCA; Kettle Falls, Namakan Lake; Groomed Cross-Country Ski Trails & Snowmobile Trails
Comments: Because of it's unique location to both the Voyageurs National Park & BWCA, the Orr Regional Airport is the stepping stone to some of the most diverse vacation opportunities in the nation. Aircraft maintenance, repair & rental: Jet-A fuel is over-wing & single-point.
www.orrairport.com

FIELD ELEV. 1311'

(ORB)

ORR



SEC. CH: TWIN CITIES (N)

LAT: 48° 01.0'

LONG: 92° 51.4'

COMM: CTAF: 122.8(L)

AWOS: 118.325 VHF

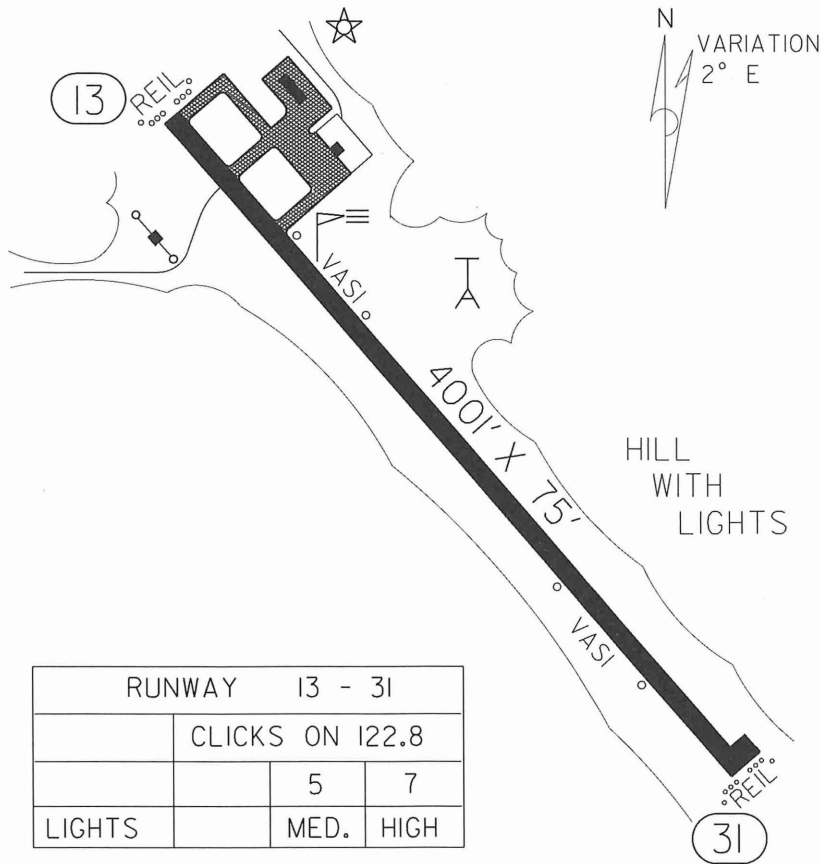
MPLS CTR: 120.9

RNAV: (INL III.0) R140 D39.7

NDB: (ORB) 341

TPA: 2100' (789')

APPROACH: GPS & NDB

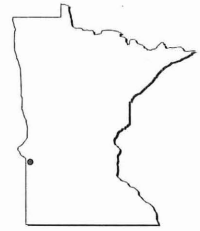


RUNWAY	13 - 31		
	CLICKS ON 122.8		
	5	7	
LIGHTS	MED.	HIGH	

ORR REGIONAL AIRPORT

ORR

Ortonville VVV

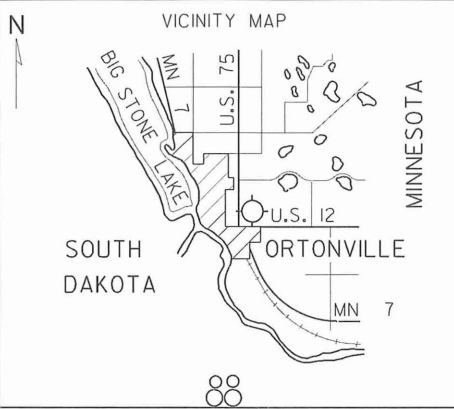


Airport Manager's Phone: 320-839-3428
Airport Manager: Roman Taffe
Airport Information Phone: 320-839-3846
Airport Contact Person: Todd Verheul
Chamber of Commerce: 800-568-5722
Web Site: www.bigstonelake.com
Aero Chart Coordinates: 10-C
AWOS/ASOS: 320-839-2363 NDB 332
MnWAS Location/Hours: Lobby - 24 Hours
Attended (Mos, Days, Hrs): All/All/0800-1700
Fuel: 100LL
Self Service Fuel: Visa, Mastercard
After Hours Service Phone: 320-839-6161
FBO(s): None
Ground Transportation: City Transit Bus - 320-839-3555
Courtesy Car - 320-389-3846
Food Service: None
Dining: Matador Supper Club - 320-839-9981 - Adjacent to Airport
Theater Of Seasons - 320-839-2261 - Adjacent to Airport
Lodging: Valley View Motel - 320-839-2558 - .50 Mile
Econo Lodge - .50 Mile
Anchor Motel - .50 Mile
Sunrise Motel - .50 Mile
Airport Events: Airshow - Third Weekend In August
Underwing Camping: Yes
Campgrounds: Municipal At Foot Of Lake
Golf Courses: Municipal 18-Hole Golf Course
Local Attractions: Archery Range
Big Stone Lake
Big Stone National Wildlife Refuge
Comments: Additional Contact Person: Darrell McKinney - 877-520-9074
Parking permitted on grass next to grass runway for walking distance to dining facilities.

FIELD ELEV. 1100'

(VVV)

ORTONVILLE



SEC. CH: TWIN CITIES (S)

LAT: 45°18.3'

LONG: 96°25.5'

COMM: CTAF: 122.8

AWOS: 332 NDB

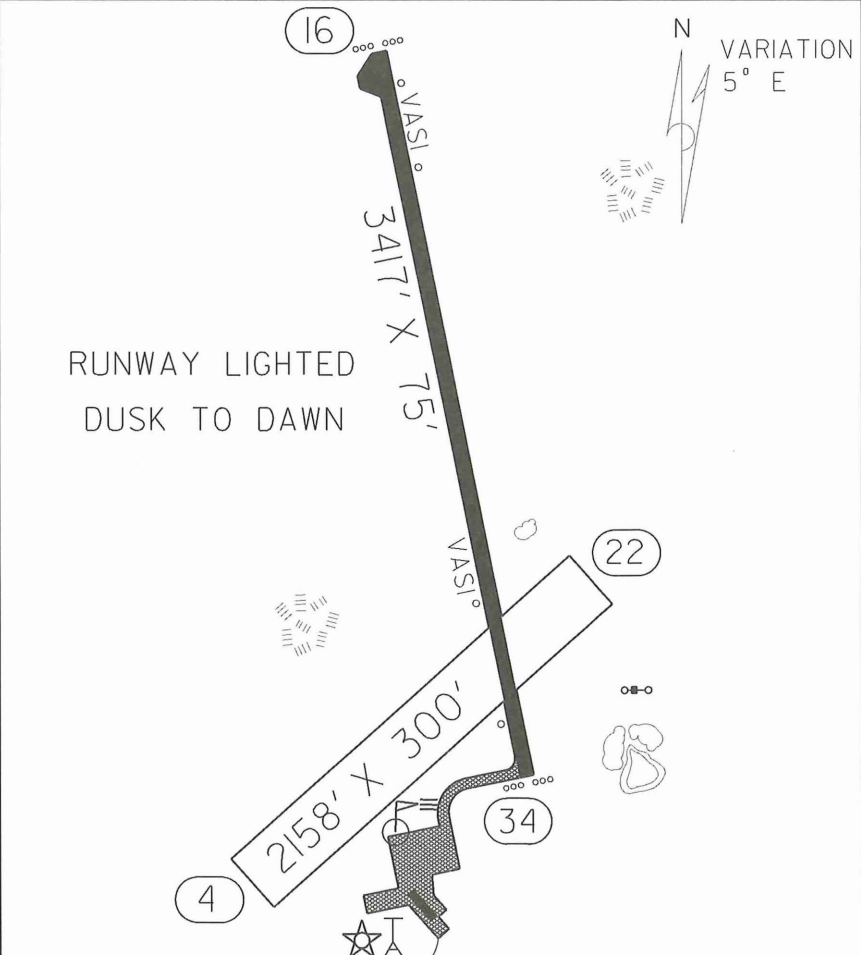
MPLS CTR: 128.5

RNAV: (MOX 109.6) R226 D24.8

NDB: (VVV) 332

TPA: 2100' (1000')

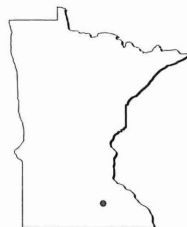
APPROACH: GPS & NDB



ORTONVILLE MUNICIPAL AIRPORT
(MARTINSON FIELD)

ORTONVILLE

Owatonna
OWA



Airport Manager's Phone: 507-444-2448
Airport Manager: Dave Beaver
Airport Information Phone: 507-451-6611
Airport Contact Person: Dave Beaver
Chamber of Commerce: 800-423-6466
Web Site: www.owatonna.org
Aero Chart Coordinates: 12-I
AWOS/ASOS: 507-455-0642 VHF 128.325
MnWAS Location/Hours: Student Area (FBO) - 24 Hours
A/D Bldg. In Flight Planning Room - Daily,
8:00 A.M.-8:00 P.M.
Attended (Mos, Days, Hrs): All/All/0800-2000
Fuel: 100LL, Jet A
Self Service Fuel: Visa, Mastercard, Discover
After Hours Service Phone: 507-446-8254
FBO(s): Rare Aircraft, Ltd. - 507-451-6611 122.8
Ground Transportation: Courtesy Car
Food Service: Vending Machines
Dining: Perkins - 507-451-6831 - 1.50 Miles
Happy Chef - 507-451-8613 - 1.50 Miles
Lodging: Ramada Inn - 507-455-0606 - 1 Mile
Comfort Inn - 507-444-0818
Holiday Inn - 507-446-8900 - 1 Mile
Airport Events: Annual Fly-In
Underwing Camping: No
Campgrounds: KOA Campgrounds - 507-451-8050 - 5 Miles
Golf Courses: Municipal Golf Course - 507-451-0730 - 3 Miles
Hidden Creek Golf Club - 507-444-9229 - 5 Miles East
Havanna Hills Par 3 & Driving Range - 507-451-2577 -
4 Miles East
Local Attractions: Cabelas - Call For Shuttle From Airport - 1 Mile
Comments: Holiday Inn Convention Center & Water Park - 1 Mile

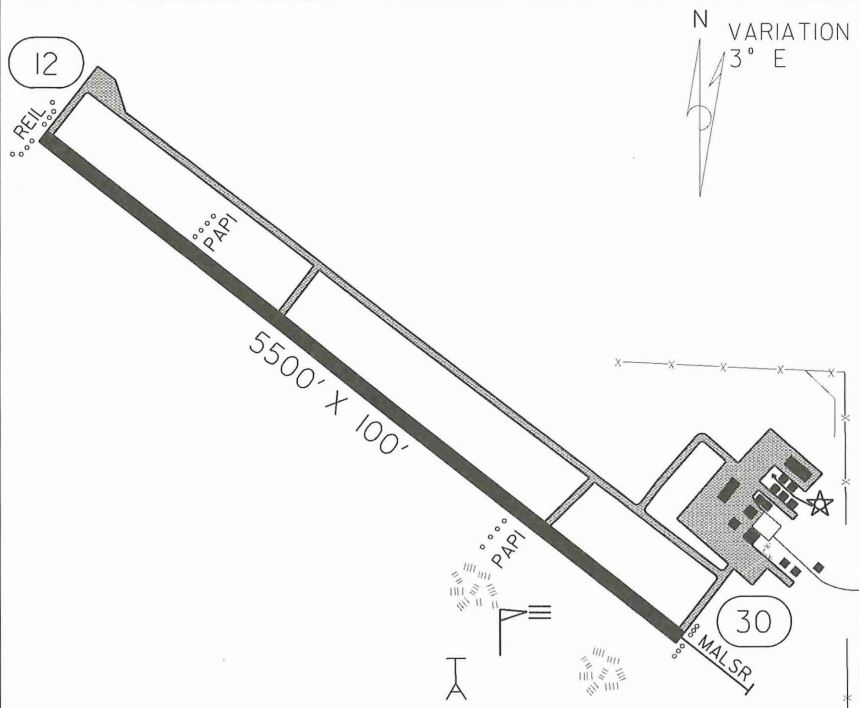
FIELD ELEV. 1145'

(OWA)

OWATONNA



SEC. CH: OMAHA NORTH
 LAT: 44° 07.3'
 LONG: 93° 15.4'
 COMM: CTAF: 122.7(L)
 AWOS: 128.325 VHF
 RCO FSS: 122.25
 MPLS CTR: 132.35
 RNAV: (FOW III.2) R133 D7.0
 TPA: 2000' (852')
 APPROACH: ILS, GPS, RNAV, VOR-DME & VOR

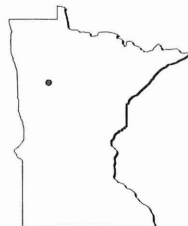


RUNWAY		12 - 30		
	CLICKS ON 122.7			
	3	5	7	
LIGHTS	LOW	MED	HIGH	
REIL(12)	OFF	OFF	ON	
MALSR	LOW	MED	HIGH	

OWATONNA DEGNER REGIONAL AIRPORT

OWATONNA

Park Rapids PKD



Airport Manager's Phone: 218-237-6901
Airport Manager: Jeff Voigt
Airport Information Phone: 218-237-6901
Airport Contact Person: Jeff Voigt
Chamber of Commerce: 800-247-0054
Web Site: www.parkrapids.com
Aero Chart Coordinates: 7-E
AWOS/ASOS: 218-732-0920 VOR 110.6
MnWAS Location/Hours: Arrival/Departure Building - 24 Hours
Attended (Mos, Days, Hrs): May-Sep/M-F/0700-1800, S-S/0900-1600,
Oct-Apr/M-F/0830-0500, Sat/0900-1600
Fuel: 100LL, Jet A
Self Service Fuel: Visa, Mastercard, Discover, American Express
After Hours Service Phone: 888-955-9382
FBO(s): Park Rapids Aviation, Inc. - 218-237-8528 123.0
Ground Transportation: Rental Car
Courtesy Car
Food Service: Vending Machines
Dining: A & W - 218-732-3551 - 1 Mile
Gilbert's - 218-237-6190 - 2 Miles
Kahn's Mongolian Barbeque - 2 Miles
Lodging: Super 8 Motel - 218-732-3551 - 2 Miles
C'Mon Inn - 218-732-1471 - 2 Miles
AmericInn Motel - 218-732-1234 - 2 Miles
Airport Events: Fall Colors Fly-In
Underwing Camping: Yes
Campgrounds: Big Pines Tent & R.V. Park
Golf Courses: Blueberry Pines Golf Club - 218-564-GOLF
Headwaters Country Club - 218-732-4832
Eagle View Golf Course - 218-732-7102
Local Attractions: Itasca State Park - 20 Miles
Resorts
Animal Parks
Various Shopping
Many Unique Restaurants
Comments: 24-Hour Fuel Credit Card System Is For 100LL Only
AG Operations - Summer Months
After Hours Phone Is A Pager

FIELD ELEV. 1443'

(PKD)

PARK RAPIDS

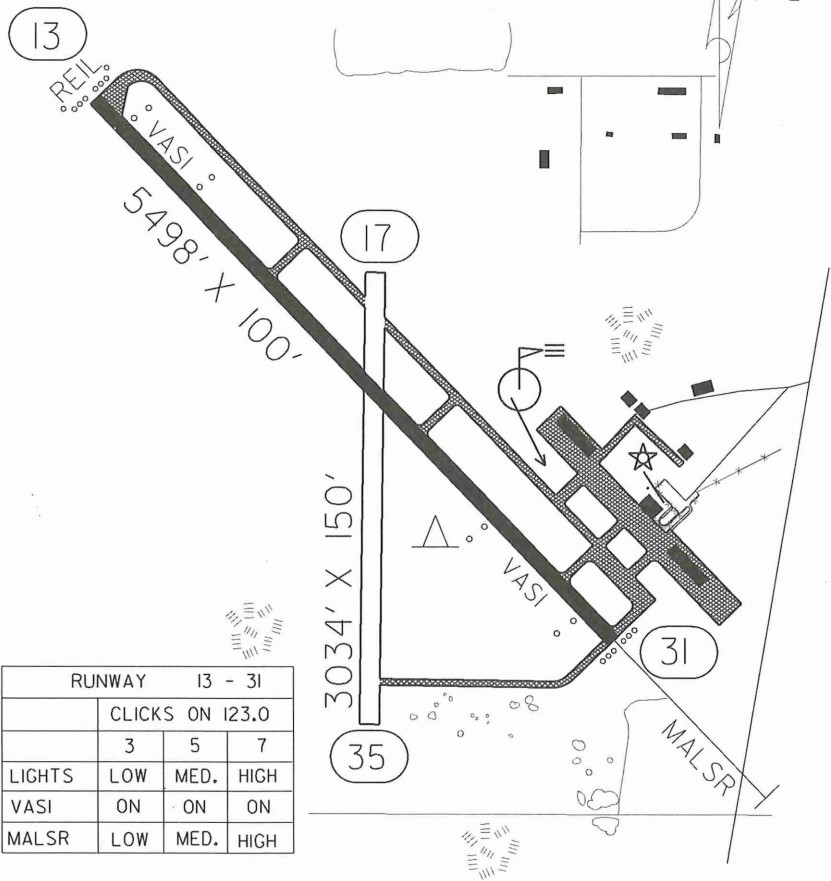
VICINITY MAP



SEC. CH: TWIN CITIES (N)
 LAT: 46° 54.0'
 LONG: 95° 04.4'
 COMM: CTAF: 123.0(L)
 ASOS: 110.6 VOR
 RCO FSS: 122.1R 110.6T
 RNAV: (PKD 110.6) ON AIRPORT
 TPA: 2400' (957')
 APPROACH: ILS, GPS, NDB,
 VOR-DME & VOR



N VARIATION
 4° E

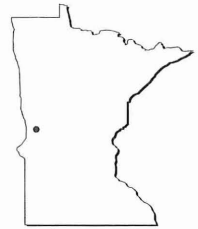


RUNWAY 13 - 31			
	CLICKS ON 123.0		
	3	5	7
LIGHTS	LOW	MED.	HIGH
VASI	ON	ON	ON
MALSR	LOW	MED.	HIGH

PARK RAPIDS MUNICIPAL AIRPORT

PARK RAPIDS

Pelican Rapids
47Y

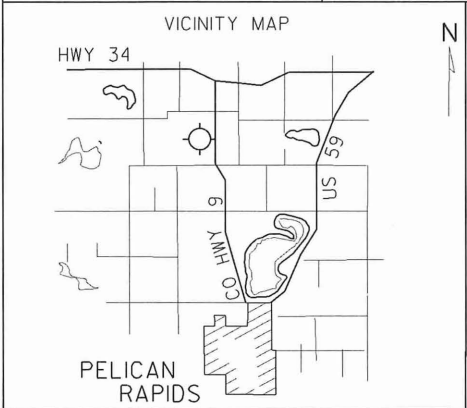


Airport Manager's Phone: 218-863-6571
Airport Manager: Richard Jenson
Airport Information Phone: 218-863-7053
Airport Contact Person: Richard Jenson
Chamber of Commerce: 800-545-3711
Web Site: www.PelicanRapids.com
Aero Chart Coordinates: 7-C
AWOS/ASOS: No
MnWAS Location/Hours: NA
Attended (Mos, Days, Hrs): Unattended
Fuel: Mogas, 100LL
Self Service Fuel: No
After Hours Service Phone: 218-863-6571
FBO(s): None
Ground Transportation: None
Food Service: None
Dining: The Rapids - 218-863-1726 - 4 Miles
Lodging: Pelican Motel - 218-863-3281 - 4 Miles
Airport Events: None Reported
Underwing Camping: No
Campgrounds: Sherin Park
Golf Courses: Birchwood
Lida Greens
Local Attractions: World's Largest Pelican
July Third Celebration
Turkey Days
Farmer's Market Day
Art In The Park
Comments: Good Fishing Lakes

FIELD ELEV. 1389'

(47Y)

PELICAN RAPIDS



N

SEC. CH: TWIN CITIES (S)

LAT: 46° 38.5'

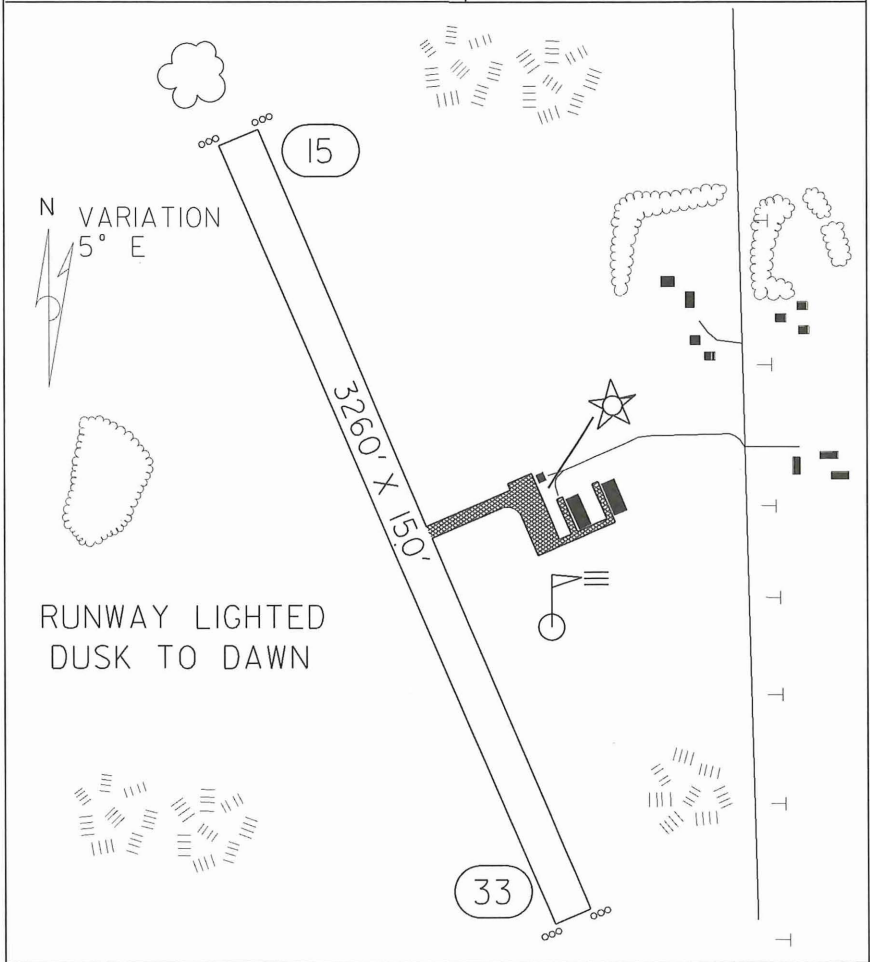
LONG: 96° 06.3'

COMM: CTAF: 122.9

FARGO APP: 120.4

RNAV: (DTL III.2) R215 DI4.0

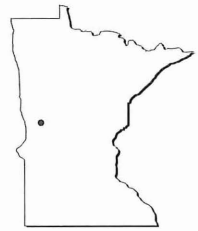
TPA: 2180' (791')



PELICAN RAPIDS MUNICIPAL AIRPORT
(LYON FIELD)

PELICAN RAPIDS

Perham 16D



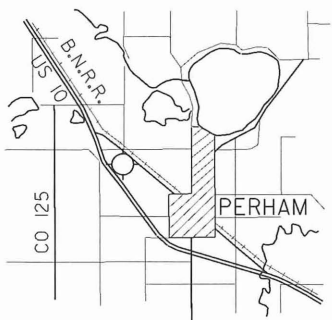
Airport Manager's Phone: 218-346-4455
Airport Manager: Bob Louiseau
Airport Information Phone: 218-346-4455
Airport Contact Person: Bob Louiseau
Chamber of Commerce: 800-634-6112
Web Site: www.perham.com
Aero Chart Coordinates: 7-D
AWOS/ASOS: No
MnWAS Location/Hours: NA
Attended (Mos, Days, Hrs): Unattended
Fuel: 100LL
Self Service Fuel: No
After Hours Service Phone: 218-346-4455
FBO(s): North Air, Inc. - 218-346-5110
Ground Transportation: Courtesy Car; Police Department - 218-346-4452
Rental Cars - Marlo Motors - 218-346-5888
Food Service: None
Dining: Lake's Cafe - 1.50 Miles
Spare Time - 218-346-2555 - 1.50 Miles
Station House - 218-346-7181
Gathering Grounds - 1.50 Miles
Pizza Ranch - 1.50 Miles
Dairy Queen - 1.50 Miles
Subway - 1.50 Miles
Hardee's - 1.50 Miles
Lodging: Super 8 Motel - 218-346-7888 - Will Provide
Transportation
Budget Host - 218-346-7810 - 1.50 Miles
Airport Events: None Reported
Underwing Camping: No
Campgrounds: Golden Eagle Campground - Big Pine Lake
Golf Courses: Perham Lakeside Golf Course - 218-346-6070 -
Holes: 27
Local Attractions: Many Lakes & Recreational Resorts; Community
Center With Pool, Track, Etc.; Turtle Fest In June
(Wednesday A.M. Turtle Races); Pioneer Days In
August
Comments: None

FIELD ELEV. 1371'

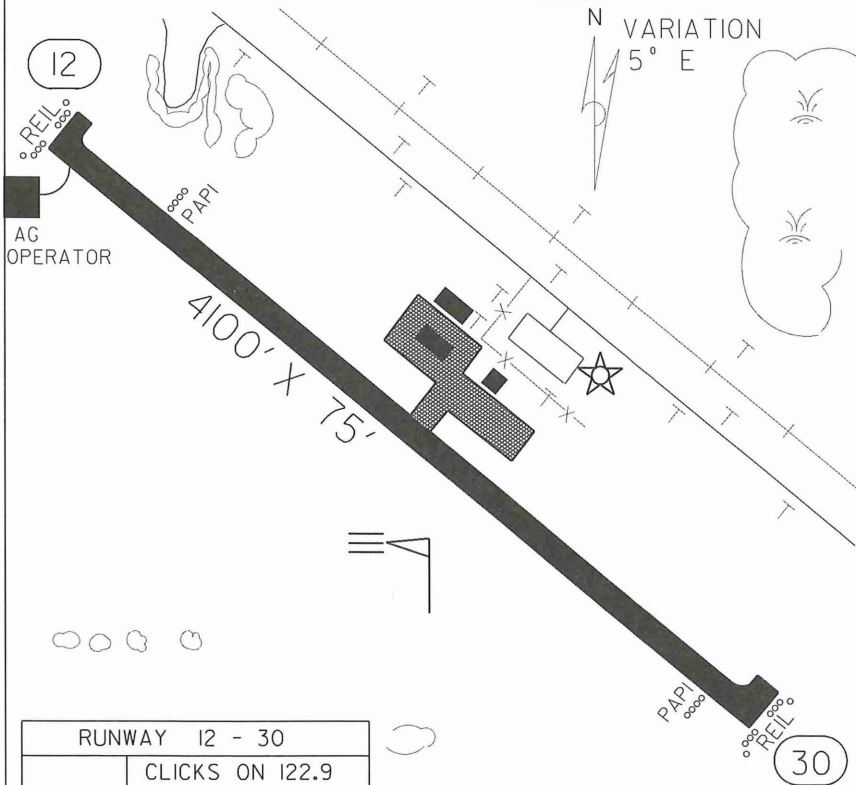
(16D)

PERHAM

VICINITY MAP



SEC. CH: TWIN CITIES (S)
 LAT: 46° 36.3'
 LONG: 95° 36.3'
 COMM: CTAF: 122.9(L)
 MPLS CTR: 126.1
 RNAV: (DTL III.2) R134 DI7.6
 TPA: 2200' (829')
 APPROACH: GPS



AG OPERATOR

RUNWAY 12 - 30			
	CLICKS ON 122.9		
	3	5	7
LIGHTS	LOW	MED	HIGH
REIL	LOW	MED	HIGH
PAPI	ON	ON	ON

PERHAM MUNICIPAL AIRPORT

PERHAM

Pine River PWC



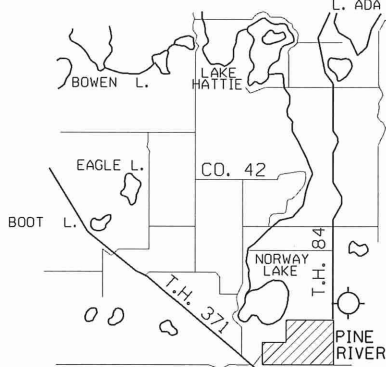
Airport Manager's Phone:	218-587-2440
Airport Manager:	Wanda Mongan
Airport Information Phone:	218-587-2440
Airport Contact Person:	Wanda Mongan
Chamber of Commerce:	218-587-4000
Web Site:	None
Aero Chart Coordinates:	7-G
AWOS/ASOS:	218-587-3420 VHF 118.525
MnWAS Location/Hours:	NA
Attended (Mos, Days, Hrs):	All/Mon-Sat/0800-1700
Fuel:	Mogas, 100LL
Self Service Fuel:	No
After Hours Service Phone:	218-587-4961
FBO(s):	Witt's Aircraft Repair Service - 218-587-2158
Ground Transportation:	Dial-A-Ride - Monday-Friday 9:00 To 4:15 - 218-587-2440; Car Rentals: Houston Ford - 218-587-4419, Pine Motor - 218-587-2552, Pine River Chrysler - 218-587-3600
Food Service:	None
Dining:	Cottage Cafe - 218-587-2588 - 1.25 Miles Pinewood Cafe - 218-587-2267 - 1.50 Miles Red Pine Supper Club - 218-587-3818 - 2 Miles
Lodging:	Cedarwood Motel - 218-587-2208 - 1.50 Miles Travel Lodge - 218-587-4499 - 2 Miles Norway Brook Motel - 218-587-2118 - 2 Miles AmericInn Lodge & Suites - 218-568-8400 - 8 Miles Summerfest Fly-In - Last Sunday In June
Airport Events:	
Underwing Camping:	Yes
Campgrounds:	City Park (No Utilities, Water & Toilets Only)
Golf Courses:	Pine River Country Club - 218-587-4774 Black Bear Golf Course - 218-587-8800 - 4 Miles The Preserve - 218-568-8500 - 10 Miles Deacon's Lodge Club - 888-549-5444 - 15 Miles The Pines - 218-963-3146 - 20 Miles
Local Attractions:	Grocery Stores; Gas Stations; Banks; Hardware Stores; Chamber Of Commerce; Floral Shop; Shopping Block; Clinic; Library; Real Estate Agencies
Comments:	Pilot's building--rest rooms & phones. Witt's Aircraft Repair - A & P, IA, complete aircraft servicing, hangar rental.

FIELD ELEV. 1295'

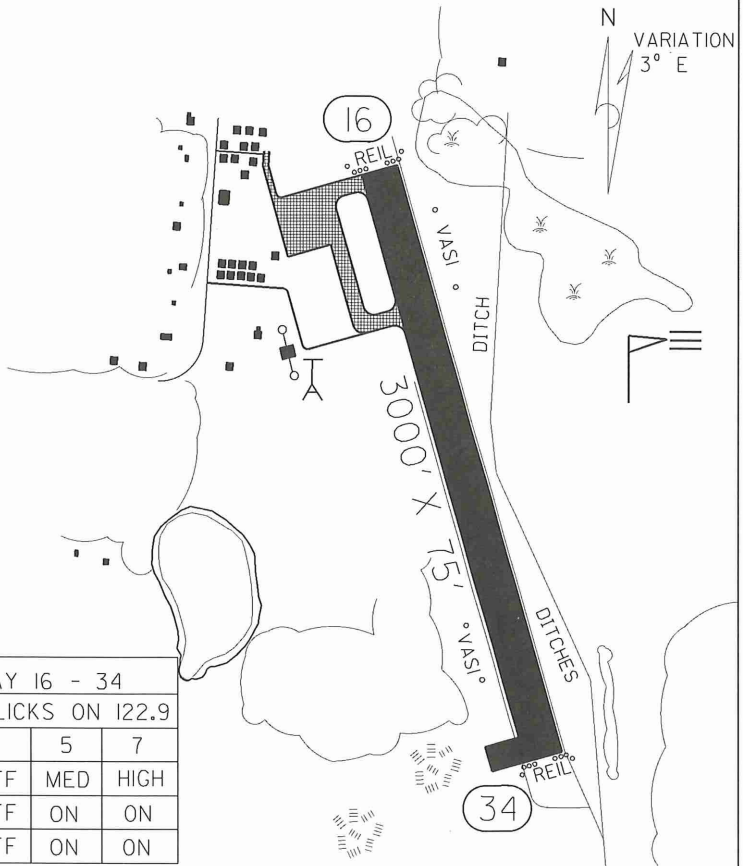
(PWC)

PINE RIVER

VICINITY MAP



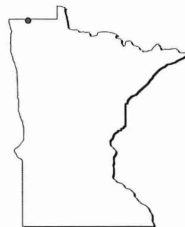
SEC. CH: TWIN CITIES (N)
 LAT: 46° 43.5'
 LONG: 94° 23.0'
 COMM: CTAF: 122.9(L)
 AWOS: I18.525 VHF
 MPLS CTR: I18.05
 RNAV: (BRD I16.9) R324 D27.0
 NDB: (PWC) 330
 TPA: 2100' (805')
 APPROACH: NDB, GPS,
 & RNAV



RUNWAY 16 - 34			
	CLICKS ON 122.9		
	3	5	7
LIGHTS	OFF	MED	HIGH
REIL	OFF	ON	ON
VASI	OFF	ON	ON

DAYLIGHT: TO GET LOW, CLICK
 "5" OR "7" FIRST, THEN "3"

**Pinecreek
48Y**



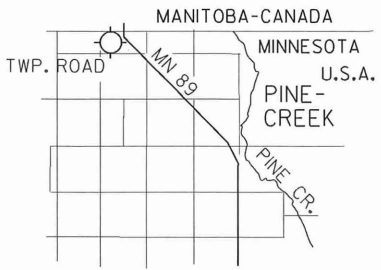
Airport Manager's Phone: 218-463-2479
Airport Manager: Stan Soltau
Airport Information Phone: 218-463-2030
Airport Contact Person: Marlin Elton
Chamber of Commerce: None
Web Site: None
Aero Chart Coordinates: 3-D
AWOS/ASOS: No
MnWAS Location/Hours: NA
Attended (Mos, Days, Hrs): All/All/Daylight
Fuel: 100LL
Self Service Fuel: Visa, Mastercard
After Hours Service Phone: None
FBO(s): None
Ground Transportation: None
Food Service: None
Dining: 5 Miles
Lodging: AmericInn Motel - 218-463-1045 - 20 Miles
Airport Events: None Reported
Underwing Camping: Yes
Campgrounds: On Airport
Golf Courses: Roseau - 20 Miles
Local Attractions: None Reported
Comments: This Airport is on the U. S. & Canadian Border.
It is served by both U. S. & Canadian
Customs Offices. Call 218-463-1952 for hours.

FIELD ELEV. 1078'

(48Y)

PINECREEK

VICINITY MAP



N ↑

SEC. CH: TWIN CITIES (N)

LAT: 48° 60.0'

LONG: 95° 59.0'

COMM: CTAF: 122.8 (L)

MPLS CTR: 127.8


RNAV: (ROX 108.8) R303 DI4.3

NDB: (PFT) 342

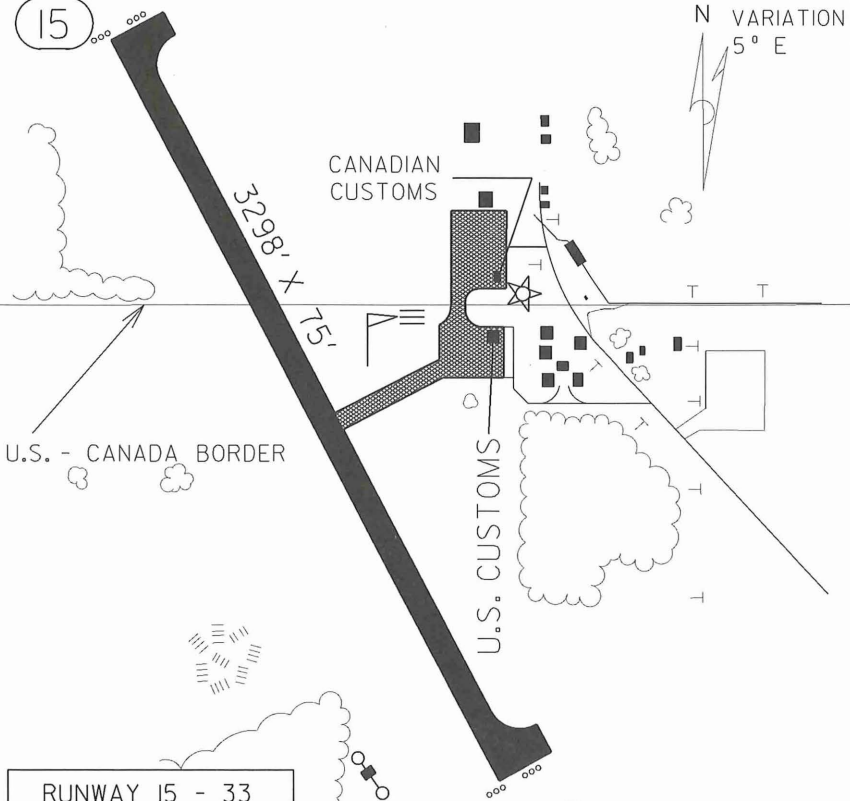
TPA: 1878' (800')

LANDING RIGHTS AIRPORT

APPROACH: GPS, NDB



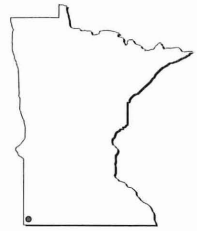
15



RUNWAY 15 - 33			
	CLICKS ON 122.8		
	3	5	7
LIGHTS	LOW	MED	HIGH

33

Pipestone PQN



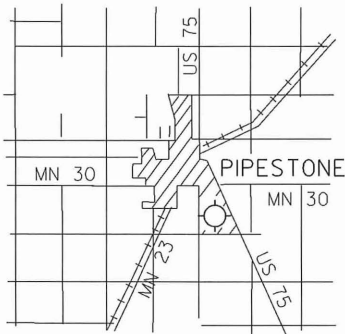
Airport Manager's Phone:	507-825-9956
Airport Manager:	Clarence Taylor
Airport Information Phone:	507-825-2437
Airport Contact Person:	Clarence Taylor
Chamber of Commerce:	507-825-3316
Web Site:	www.pipestoneminnesota.com
Aero Chart Coordinates:	13-C
AWOS/ASOS:	507-825-6895 VHF 118.375
MnWAS Location/Hours:	Arrival/Departure Building - 24 Hours
Attended (Mos, Days, Hrs):	All/Mon-Sat/0800-1800
Fuel:	100LL, Jet A
Self Service Fuel:	No
After Hours Service Phone:	507-825-2437
FBO(s):	Pipestone Aviation - 507-825-9956
Ground Transportation:	Courtesy Car Taxi Rental
Food Service:	Lunch Counter
Dining:	Gannon's - 507-825-3114 - 1 Mile Lange's - 507-825-4488 - 1.25 Miles Calumet Inn - 507-825-5871 - 1.50 Miles
Lodging:	Arrow Motel - 1-888-825-9599 - 1.50 Miles Super 8 Motel - 507-825-4217 - 1 Mile Calumet Inn - 507-825-5871 or 800-535-7610 - 1.50 Miles
Airport Events:	None Reported
Underwing Camping:	Yes
Campgrounds:	Pipestone Campground - 507-825-2455
Golf Courses:	Pipestone Country Club - 507-825-2592
Local Attractions:	Pipestone National Monument County Museum Restored 100+ Year Old Calumet Inn Hiawatha Pageant
Comments:	Peacepipes, Pioneers & Progress, Red Stone Town on the Prairie; Pipestone is the home of the stone quarries from which Indian peacepipes are made.


FIELD ELEV. 1736'

(PQN)

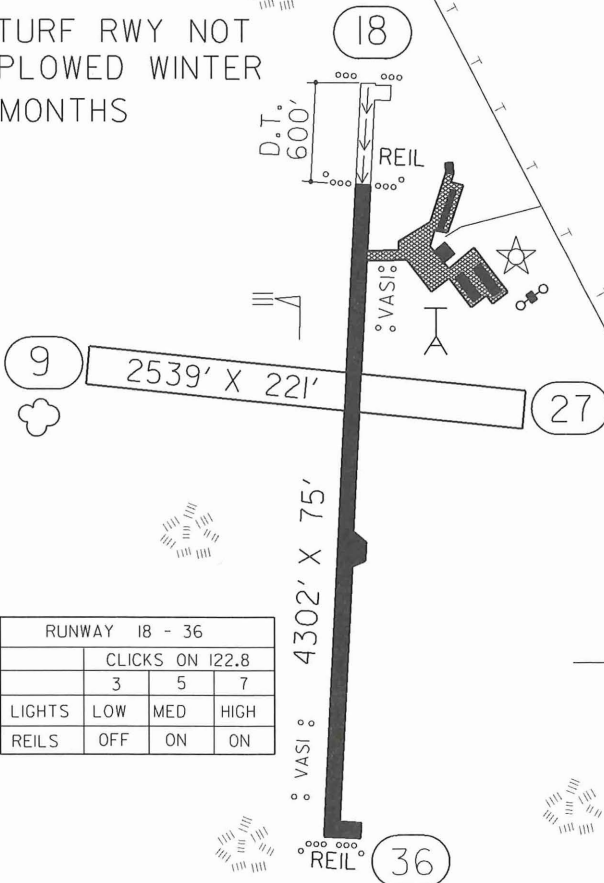

PIPESTONE

VICINITY MAP



SEC. CH: OMAHA NORTH
 LAT: 43° 59.0' 
 LONG: 96° 18.0'
 COMM: CTAF: 122.8 (L)
 AWOS: 118.375 VHF
 MPLS CTR: 132.05
 RNAV: (FSD 115.0) R037 D28.9
 NDB: (PQN) 284
 DME: (PQN) 109.1 ON FLD
 TPA: 2530' (794')
 APPROACH: GPS & NDB

TURF RWY NOT
 PLOWED WINTER
 MONTHS



RUNWAY 18 - 36			
	CLICKS ON 122.8		
	3	5	7
LIGHTS	LOW	MED	HIGH
REILS	OFF	ON	ON

PIPESTONE MUNICIPAL AIRPORT

PIPESTONE

**Preston
49Y**



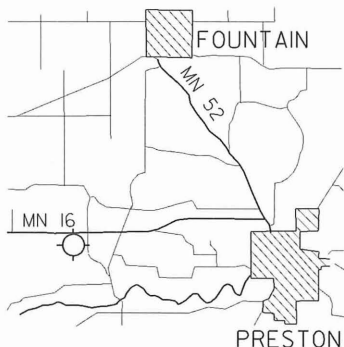
Airport Manager's Phone: 507-937-3000
Airport Manager: Larry Tammel
Airport Information Phone: 507-765-4701
Airport Contact Person: Larry Tammel
Chamber of Commerce: None
Web Site: None
Aero Chart Coordinates: 13-K
AWOS/ASOS: No
MnWAS Location/Hours: NA
Attended (Mos, Days, Hrs): Unattended
Fuel: None
Self Service Fuel: No
After Hours Service Phone: None
FBO(s): None
Ground Transportation: None
Food Service: None
Dining: Branding Iron - 507-765-3388 - 5 Miles
Lodging: Valley View Motel - 507-765-2533 - 5 Miles
Airport Events: None Reported
Underwing Camping: Yes
Campgrounds: Hidden Valley - 507-765-2467 - 7 Miles
Old Barn Resort - 507-467-2512 - 9 Miles
Golf Courses: Preston - 4 Miles
Local Attractions: Hard Surface Bike Trail - 5 Miles
Comments: Pay Phone In The Arrival/Departure Building:
507-765-9950

FIELD ELEV. 1276'

(49Y)

PRESTON

VICINITY MAP



N

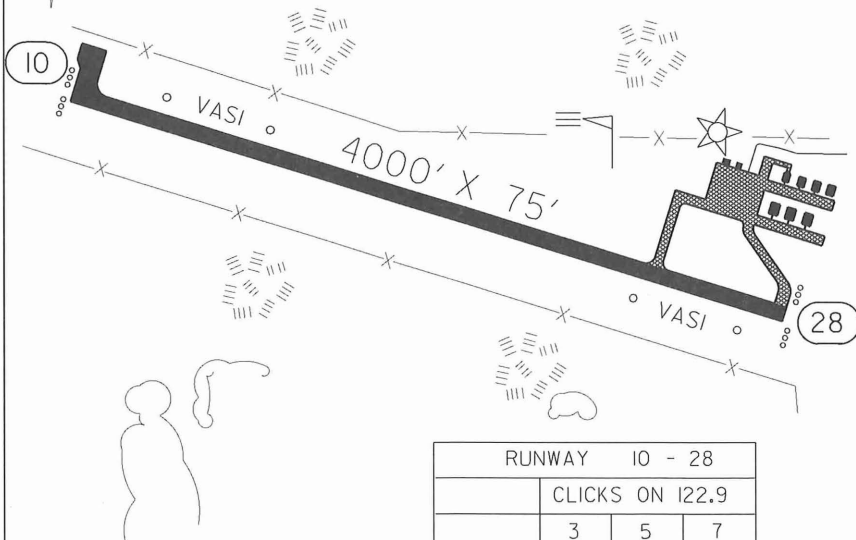
SEC. CH: OMAHA NORTH
 LAT: 43° 40.6'
 LONG: 92° 10.8'
 COMM: CTAF: 122.9(L)
 ROCHESTER APP: 119.8
 MPLS CTR: 132.35
 RNAV: (RST 112.0) RI04 DI9.2
 TPA: 2070' (794')
 APPROACH: GPS



MN 16

N

VARIATION
2° E



RUNWAY 10 - 28			
CLICKS ON 122.9			
	3	5	7
LIGHTS	OFF	MED	HIGH
VASI	OFF	ON	ON

DAYLIGHT: TO GET LOW, CLICK "5" OR "7" FIRST, THEN "3"

FILLMORE COUNTY AIRPORT

PRESTON

Princeton PNM

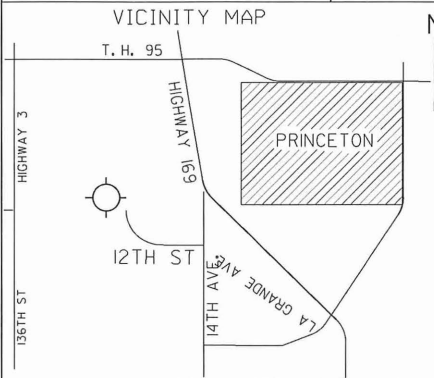


Airport Manager's Phone: 763-389-2040
Airport Manager: David Minke
Airport Information Phone: 763-389-2042
Airport Contact Person: Tom Mismash
Chamber of Commerce: 763-389-1764
Web Site: www.princetonmn.org
Aero Chart Coordinates: 9-H
AWOS/ASOS: 763-389-0615 VHF 119.025
MnWAS Location/Hours: NA
Attended (Mos, Days, Hrs): Unattended
Fuel: 100LL
Self Service Fuel: Visa, Mastercard
After Hours Service Phone: None
FBO(s): None
Ground Transportation: None
Food Service: None
Dining: Merlin's Family Restaurant - 763-389-3793 - .50 Mile
Pine Loft Restaurant - 763-389-4762 - .25 Mile
Lodging: Rum River Motel - 763-389-3120 - .50 Mile
Pine Aire Motel - 763-389-2183 - 2 Miles
AmericInn Motel - 763-389-9312 Or 800-634-3444 - .50 Mile
Airport Events: Lion's Club Brunch - June
Underwing Camping: No
Campgrounds: Riverside Park - 763-389-2040 - 1.50 Miles
Camp-In-The-Woods - 763-389-2516 - 5 Miles
Golf Courses: Princeton Golf Club - 763-389-5109 - 1.50 Miles
Local Attractions: Sherburne National Wildlife Refuge
Mille Lacs Lake Recreational Area
Comments: PNM FSS - 800-992-7433 Or 763-389-7110
Arrival/Departure Building
Self Service Fuel Facility - 100LL

FIELD ELEV. 979'

(PNM)

PRINCETON



SEC. CH: TWIN CITIES (S)

LAT: 45° 33.6'

LONG: 93° 36.5'

COMM: CTAF: 123.0(L)

AWOS: 119.025 VHF

RCO FSS: 122.2

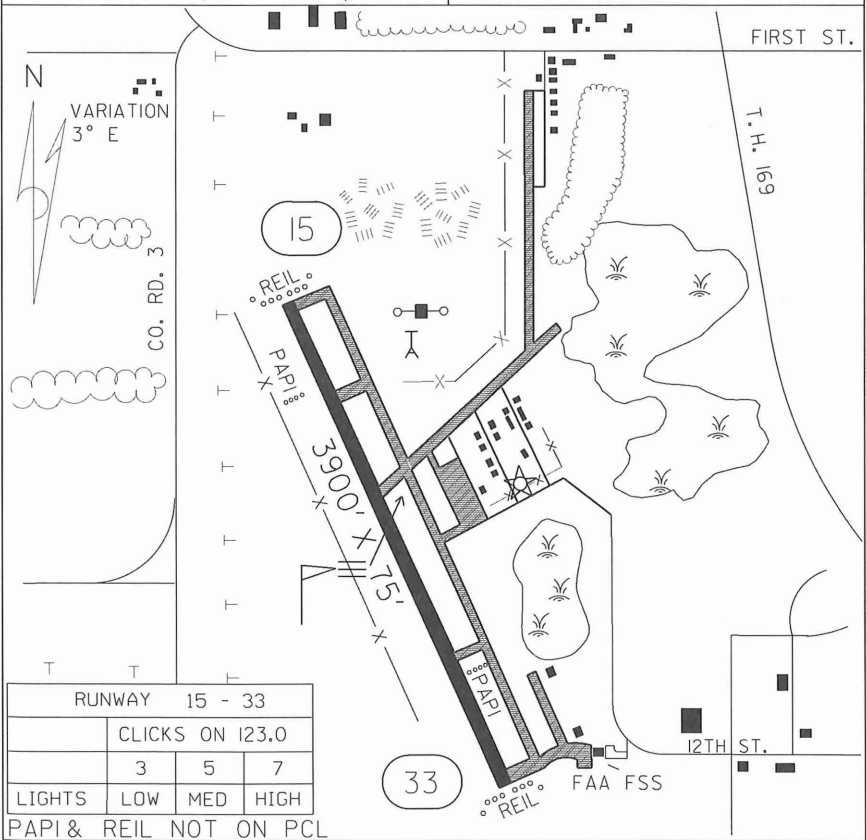
MPLS CTR: 121.05

RNAV: (STC 112.1) R083 DI9.0

NDB: (PNM) 368

TPA: 1778' (799')

APPROACH: GPS & NDB



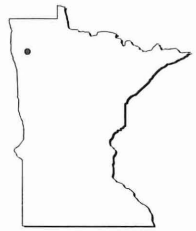
RUNWAY		15 - 33		
		CLICKS ON 123.0		
		3	5	7
LIGHTS		LOW	MED	HIGH

PAPI & REIL NOT ON PCL

PRINCETON MUNICIPAL AIRPORT

PRINCETON

**Red Lake Falls
D81**

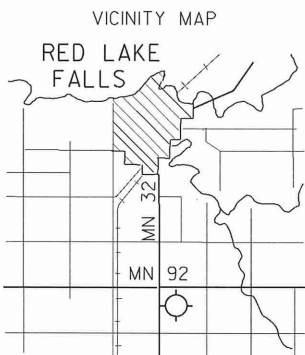


Airport Manager's Phone: 218-253-2684
Airport Manager: Bill McCabe
Airport Information Phone: 218-253-2684
Airport Contact Person: Byron Wilson
Chamber of Commerce: 218-253-2684
Web Site: None
Aero Chart Coordinates: 5-C
AWOS/ASOS: No
MnWAS Location/Hours: NA
Attended (Mos, Days, Hrs): Unattended
Fuel: None
Self Service Fuel: No
After Hours Service Phone: None
FBO(s): None
Ground Transportation: None
Food Service: None
Dining: Uncle Bill's - 4 Miles
Joe DiMaggio's Sports Cafe - 4 Miles
Pistol Pete's Restaurant & Lounge - 8 Miles
Lodging: Chateau Bottineau
Airport Events: None Reported
Underwing Camping: No
Campgrounds: Voyager View
Riverside Park
Golf Courses: Oak Knolls Golf Course
Local Attractions: Tubing
Camping
Canoeing
Comments: None

FIELD ELEV. 1061'

(D81)

RED LAKE FALLS



N

SEC. CH: TWIN CITIES (N)

LAT: 47° 49.5'

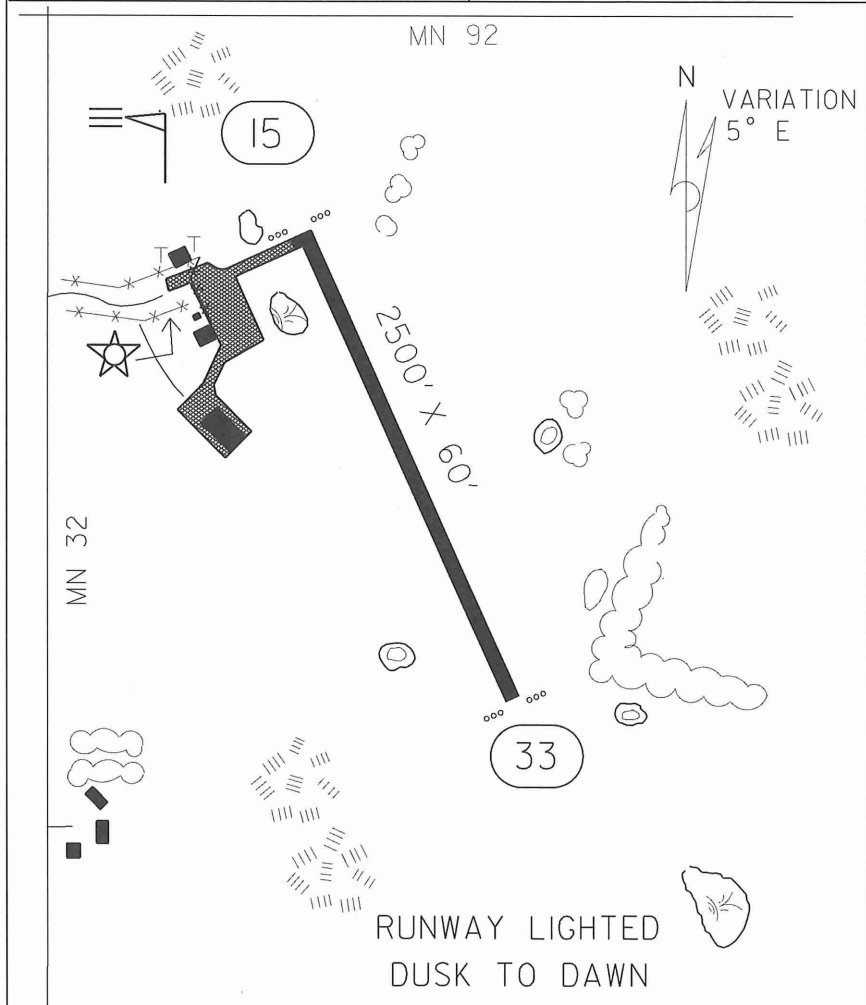
LONG: 96° 15.5'

COMM: CTAF: 122.9

MPLS CTR: 132.15

RNAV: (TVF 108.4) R185 D14.8

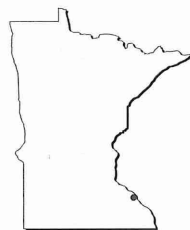
TPA: 1861' (800')



RED LAKE FALLS MUNICIPAL AIRPORT

RED LAKE FALLS

Red Wing RGK



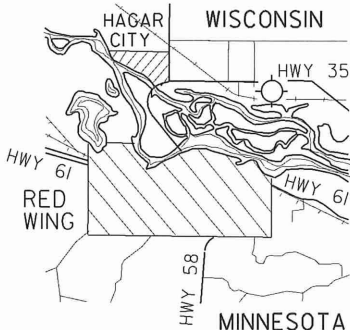
Airport Manager's Phone:	651-385-3623
Airport Manager:	Tom Drake
Airport Information Phone:	715-594-3041
Airport Contact Person:	Rob Seifert, FBO
Chamber of Commerce:	800-762-9516
Web Site:	www.redwing.net
Aero Chart Coordinates:	11-K
AWOS/ASOS:	715-594-3763 VHF 119.250
MnWAS Location/Hours:	Arrival/Departure Building - Monday-Sunday, 8:00 A.M.-6:00 P.M.
Attended (Mos, Days, Hrs):	All/Mon-Sat/0800-1700, All/Sun/1000-1600
Fuel:	80, 100LL, Jet A
Self Service Fuel:	No
After Hours Service Phone:	715-594-3837
FBO(s):	Seifert Skyways, Inc. - 651-388-6734
Ground Transportation:	St. James Hotel; Car Rental; Courtesy Car
Food Service:	Vending Machines
Dining:	Hager Heights Drive-In - 715-792-2118 - 3 Miles Lavender Rose - 715-792-2464 - Across Field From Airport; Several Restaurants Located Downtown - 5 Miles
Lodging:	St. James Hotel - 651-388-2846 - 5 Miles Best Western - 651-388-1577 - 5 Miles Red Carpet Inn - 651-388-1502 - 5 Miles Days Inn - 651-388-3568 - 5 Miles Several Bed & Breakfasts Located In Downtown Red Wing
Airport Events:	UVHPA Fly-In Breakfast - August
Underwing Camping:	Yes
Campgrounds:	Island Campground - 715-792-2502
Golf Courses:	Mississippi National Golf Course - 651-388-1874
Local Attractions:	Pottery Mall; St. James Hotel; Shopping; Antiques/Crafts; River Parks; Bluff Hiking; Cannon Valley Bike Trail; Goodhue County Museum; River City Days Summer Celebration; Treasure Island Casino; Cross-Country & Downhill Skiing
Comments:	Chamber of Commerce has many maps available to assist in Red Wing attractions, including walking tour of historic districts, etc. Red Wing Visitor & Convention Bureau - 651-385-5934 or 800-498-3444.

FIELD ELEV. 785'

(RGK)

RED WING

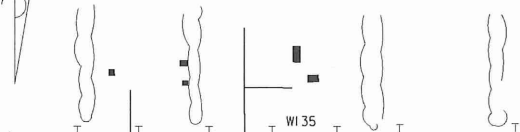
VICINITY MAP



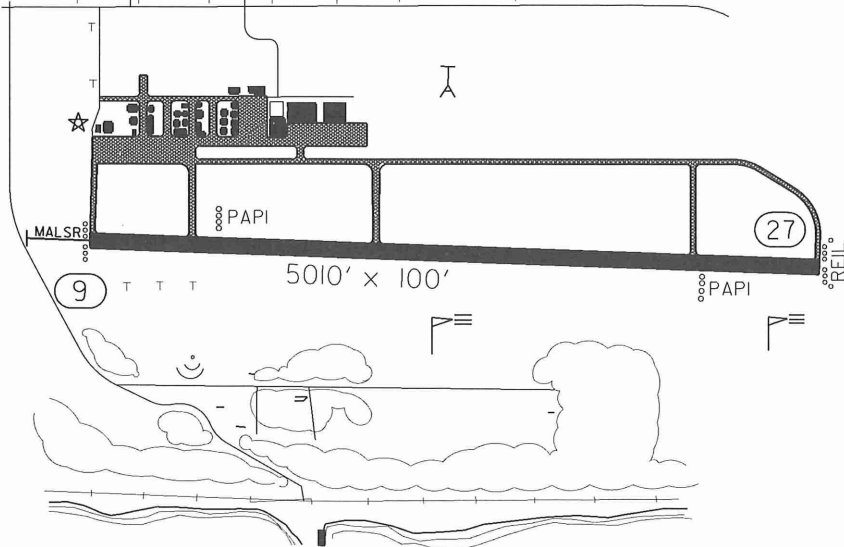
SEC. CH: GREEN BAY (S)
 LAT: 44° 35.4'
 LONG: 92° 29.2'
 COMM: CTAF: 123.05(L)
 AWOS: 119.250 VHF
 MPLS APP: 121.2
 RNAV: (FGT 115.7) R088 D29.9
 TPA: 1800' (1015')
 APPROACH: GPS, RNAV



VARIATION
 2° E



	RUNWAY 9 - 27		
	CLICKS ON 123.05		
	3	5	7
LIGHTS	LOW	MED	HIGH
PAPI	ON	ON	ON
REIL (27)	OFF	MED	HIGH
MALSR(9)	LOW	MED	HIGH
TAXI	LOW	MED	HIGH



MISSISSIPPI RIVER
 (GOOSE LAKE)

Redwood Falls RWF



Airport Manager's Phone: 507-644-3590
Airport Manager: Cameron Johnson
Airport Information Phone: 507-644-3590
Airport Contact Person: Cameron Johnson
Chamber of Commerce: 800-657-7070
Web Site: www.redwoodfalls.org
Aero Chart Coordinates: 11-E
AWOS/ASOS: 507-644-3564 VHF 126.575
MnWAS Location/Hours: Arrival/Departure Building - 24 Hours
Attended (Mos, Days, Hrs): All/Mon-Fri/0800-1700
Fuel: 100LL, Jet A
Self Service Fuel: Visa, Mastercard, Multiserve, AvFuel
After Hours Service Phone: 507-637-5463
FBO(s): None
Ground Transportation: Courtesy Car
Shuttle To Casino
Food Service: None
Dining: Several Restaurants In Town - 3 Miles
Lodging: Super 8 Motel
Comfort Inn
Dakota Inn
Jackpot Junction
Airport Events: Fly-In Pancake Breakfast - June
Underwing Camping: No
Campgrounds: Ramsey Park
Golf Courses: Redwood Golf
Jackpot Junction
Local Attractions: Jackpot Junction
Ramsey Park
Comments: Additional After Hours Service Phone: 507-637-5463
or 507-637-5052
Inventors Congress In June

FIELD ELEV. 1023'

(RWF) REDWOOD FALLS

VICINITY MAP



N SEC. CH: TWIN CITIES (S)

LAT: 44° 32.8'

LONG: 95° 04.9'

COMM: CTAF: 123.0(L)

ASOS: 126.575 VHF

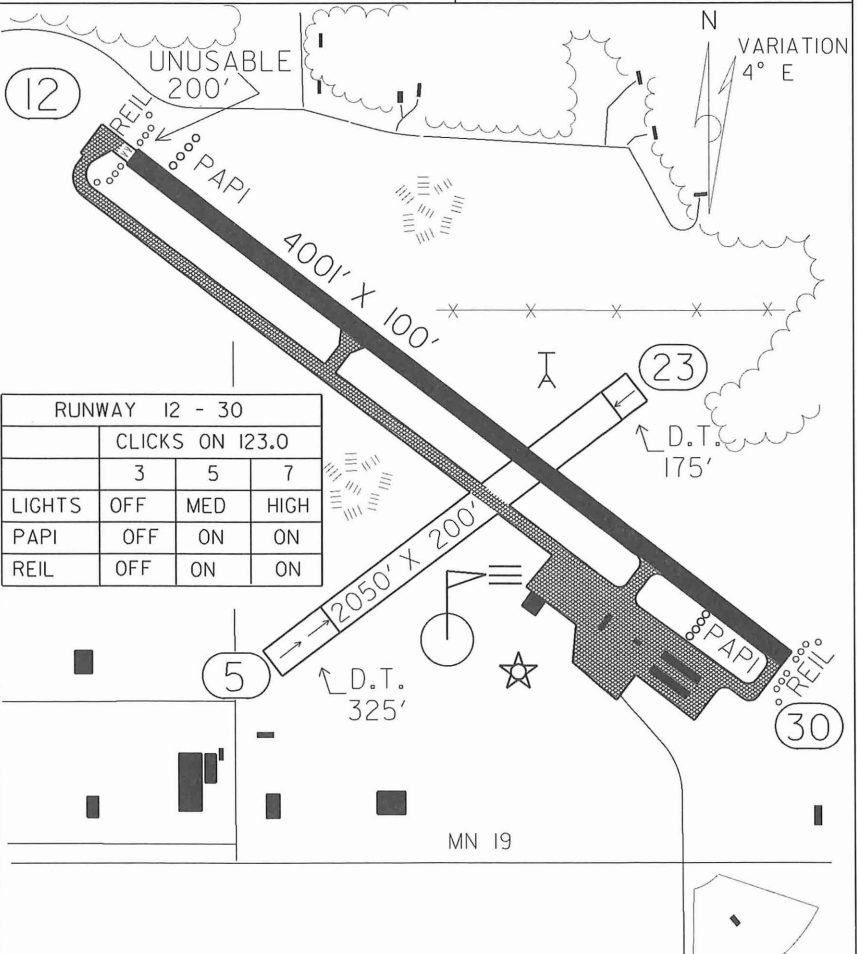
RCO FSS: 122.4

MPLS CTR: 127.1

RNAV: (RWF 113.3) R015 D5.2

TPA: 2020' (997')

APPROACH: GPS,
VOR-DME RNAV & VOR



REDWOOD FALLS MUNICIPAL AIRPORT

REDWOOD FALLS

Remer
52Y



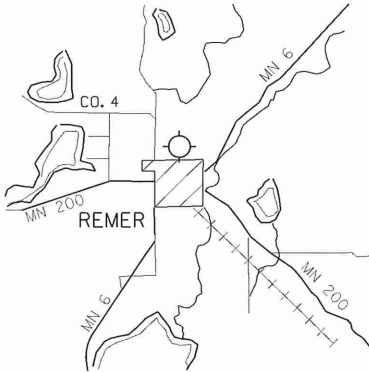
Airport Manager's Phone: 218-566-2739
Airport Manager: Clifford Fletcher
Airport Information Phone: 218-566-2739
Airport Contact Person: Clifford Fletcher
Chamber of Commerce: None
Web Site: None
Aero Chart Coordinates: 6-H
AWOS/ASOS: No
MnWAS Location/Hours: NA
Attended (Mos, Days, Hrs): Unattended
Fuel: None
Self Service Fuel: No
After Hours Service Phone: None
FBO(s): None
Ground Transportation: None
Food Service: None
Dining: 3 Restaurants - .25 Mile
Lodging: Remer Motel - .25 Mile
Airport Events: None Reported
Underwing Camping: No
Campgrounds: 2 Miles
Golf Courses: 10 Miles
Local Attractions: Harvest Festival - First Week In August
Fireman's Day - June
Irish Parade - March
Comments: Sign with gate combination is inside of the gate.
Grocery store, gas stations, floral shop, clinic, real estate agencies, several restaurants.

FIELD ELEV. 1350'

(52Y)

REMER

VICINITY MAP



SEC. CH: TWIN CITIES (N)

LAT: 47° 04.1'

LONG: 93° 54.9'

COMM: CTAF: 122.9

MPLS CTR: 118.05

RNAV: (GPZ III.4) R247 DI8.9

TPA: 2350' (1000')



N

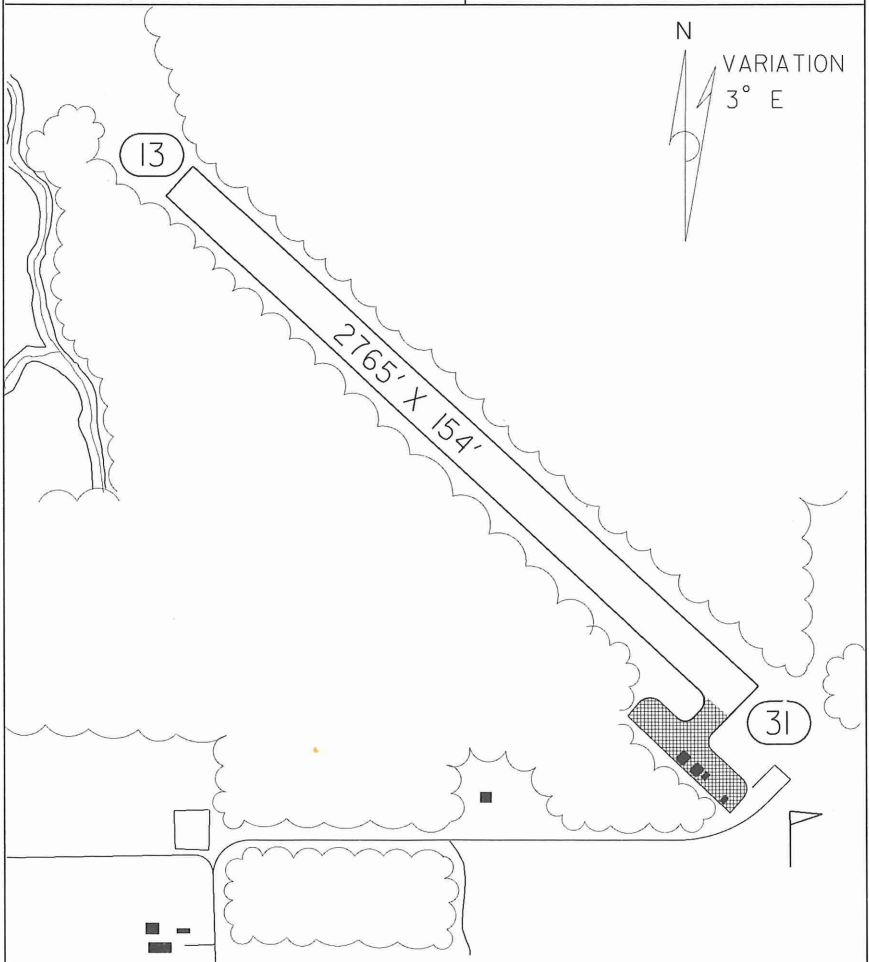
VARIATION
3° E



13

2765' X 154'

31



REMER MUNICIPAL AIRPORT

REMER

Rochester RST

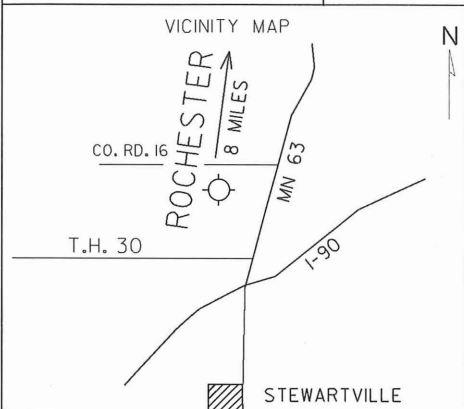


Airport Manager's Phone: 507-282-2328
Airport Manager: Steve Leque
Airport Information Phone: 507-282-2328
Airport Contact Person: Steve Leque
Chamber of Commerce: 507-288-1122
Web Site: None
Aero Chart Coordinates: 13-J
AWOS/ASOS: 507-285-0298
MnWAS Location/Hours: Rochester Aviation - 24 Hours
Attended (Mos, Days, Hrs): All/All/All
Fuel: 100LL, Jet A
Self Service Fuel: No
After Hours Service Phone: 507-282-1717
FBO(s): Rochester Aviation - 507-282-1717
Ground Transportation: Yellow Cab - 507-282-2222
Food Service: The Wright Stuff Food & Drink - 507-252-9869 -
In Main Terminal
Dining: The Wright Stuff Food & Drink - 507-252-9869 -
In Main Terminal
Lodging: Holiday Inn South -507-288-1844 - 8 Miles
Hampton Inn - 507-287-9050 - 7 Miles
AmericInn Motel - 507-533-4747 - 4 Miles
Holiday Inn Express - 507-536-7000 - On Airport
Airport Events: None Reported
Underwing Camping: No
Campgrounds: KOA Campgrounds - 507-288-0785 - 2 Miles
Golf Courses: Oak Summit - .25 Mile
Willow Creek - 4 Miles
Riverview Greens - 4 Miles
Local Attractions: Mayo Clinic
Mayo Civic Center
Comments: ILS RWY 13 109.1, RWY 31 108.5; U. S. Customs
Available Monday - Friday, 8:30 A.M. - 5:00 P.M.,
CST, After Hours Or Weekends Require Prior
Notification - 507-285-5278; Rochester Aviation Web
Site: www.rochesteraviation.com; Airport Open 24
Hours; Scheduled Air Service; Chamber Of Commerce
E-Mail -chamber@rochestermnchamber.com

FIELD ELEV. 1317'

(RST)

ROCHESTER



N

SEC. CH: CHICAGO (N)

LAT: 43° 54.5'

LONG: 92° 29.9'

COMM: TOWER: 118.3

GND: 121.9, ATIS: 120.5

CTAF: 118.3, RCO FSS: 122.45

ROCHESTER APP: 119.8 OR 119.2

RNAV: (RST 112.0) R025 D8.7

TPA: 2300' (983')

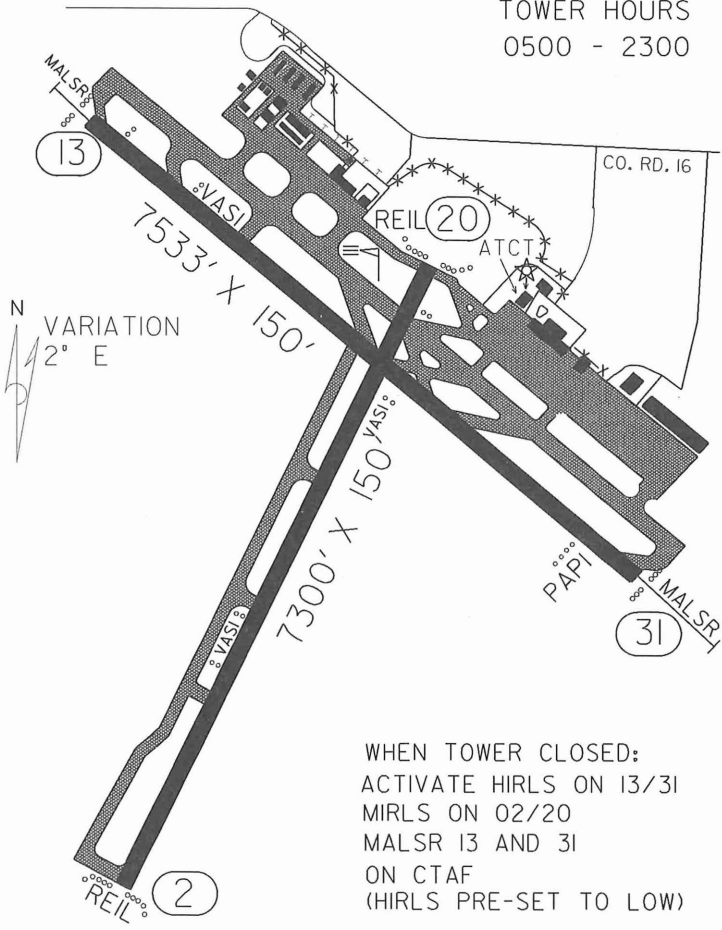
LANDING RIGHTS AIRPORT

APPROACH: ILS, GPS, NDB,

VOR-DME, VOR & ASR

TOWER HOURS

0500 - 2300



WHEN TOWER CLOSED:

ACTIVATE HIRLS ON 13/31

MIRLS ON 02/20

MALSR 13 AND 31

ON CTAF

(HIRLS PRE-SET TO LOW)

**Roseau
ROX**



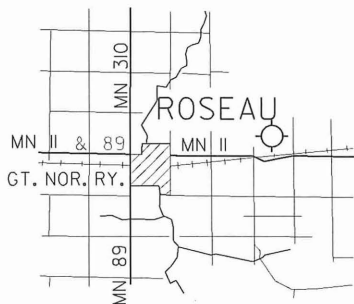
Airport Manager's Phone: 218-463-3906
Airport Manager: Arlen Sandland
Airport Information Phone: 218-463-3906
Airport Contact Person: Arlen Sandland
Chamber of Commerce: 800-815-1824
Web Site: www.rrv.net/roseau
Aero Chart Coordinates: 3-D
AWOS/ASOS: 218-463-1803 VOR 108.8
MnWAS Location/Hours: Arrival/Departure Building - 24 Hours
Attended (Mos, Days, Hrs) All/All/0800-1700
Fuel: 100LL, Jet A
Self Service Fuel: No
After Hours Service Phone: 218-463-1084
FBO(s): Roseau Aviation, Inc. - 218-463-3906 122.8
Ground Transportation: Courtesy Car
Car Rental: Messelt Ford - 218-463-1176 Or
Sorenson Chevrolet - 218-463-3000
Food Service: None
Dining: Guest House - 218-463-2542 - 3 Miles
Brandt's - 218-463-2036 - 3 Miles
Nelson's Cafe - 218-463-2277 - 3 Miles
Hardee's - 218-463-3223 - 3 Miles
Dairy Queen - 218-463-3030 - 3 Miles
Silver Dragon - 218-463-3848 - 3 Miles
Pizza Ranch - 218-463-0111 - 3 Miles
Lodging: North Country Inn - 218-463-9144 - 3 Miles
AmericInn Motel - 218-463-1045 - 3 Miles
North Country Inn - 888-300-2196
Evergreen Motel - 800-434-7685
Airport Events: None Reported
Underwing Camping: Yes
Campgrounds: Roseau Municipal Park - 2 Miles
Hayes Lake State Park - 18 Miles
Golf Courses: Oakcrest Golf Course - Holes: 18
Local Attractions: Roseau County Museum
Polaris Industries
Comments: Airport Manager's E-Mail - arlens@wiktel.net

FIELD ELEV. 1059'

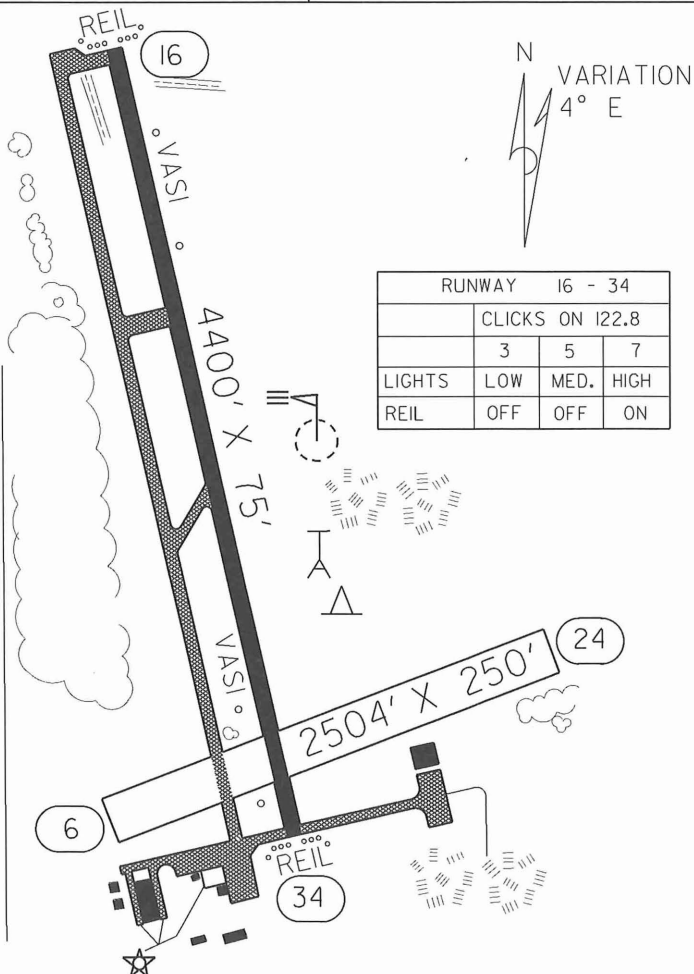
(ROX)

ROSEAU

VICINITY MAP



SEC. CH: TWIN CITIES (N)
 LAT: 48° 51.4'
 LONG: 95° 41.8'
 COMM: CTAF: 122.8(L)
 AWOS: 108.8 VOR
 RCO FSS: 122.25
 MPLS CTR: 127.8
 RNAV: (ROX 108.8) ON AIRPORT
 TPA: 1850' (791')
 APPROACH: GPS & VOR



RUNWAY 16 - 34			
	CLICKS ON 122.8		
	3	5	7
LIGHTS	LOW	MED.	HIGH
REIL	OFF	OFF	ON

ROSEAU MUNICIPAL AIRPORT
(RUDY BILLBERG FIELD)

ROSEAU

Rush City ROS



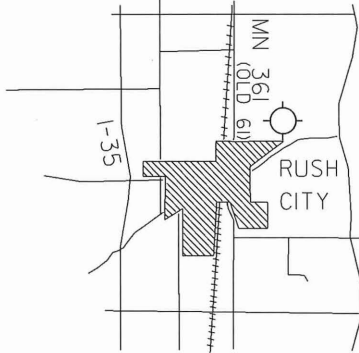
Airport Manager's Phone: 320-358-3333
Airport Manager: Howard Hanson
Airport Information Phone: 320-358-3333
Airport Contact Person: Howard Hanson
Chamber of Commerce: 320-358-4743
Web Site: None
Aero Chart Coordinates: 9-J
AWOS/ASOS: 320-358-3339 NDB 282
MnWAS Location/Hours: Arrival/Departure Building - 24 Hours
Attended (Mos, Days, Hrs): Unattended
Fuel: 80, 100LL, Jet A
Self Service Fuel: Visa, MC, Discover
After Hours Service Phone: 320-358-4141
FBO(s): None
Ground Transportation: None
Food Service: None
Dining: Grant House Hotel - 320-358-3661 - 1 Mile
Lodging: Grant House Hotel - 320-358-3661 - 1 Mile
Airport Events: Fly-In Breakfast - Second Weekend In June
Underwing Camping: Yes
Campgrounds: Rush Lake Resort
Martin's Resort
Rushmore Campgrounds
Rushaven Resort
Lakeview Resort
Golf Courses: Pine City Municipal Golf Course
North Branch Golf Course
Local Attractions: Rush Lake
St. Croix River
Chisago County Fair
Grand Casino Hinckley
Comments: None

FIELD ELEV. 923'

(ROS)

RUSH CITY

VICINITY MAP



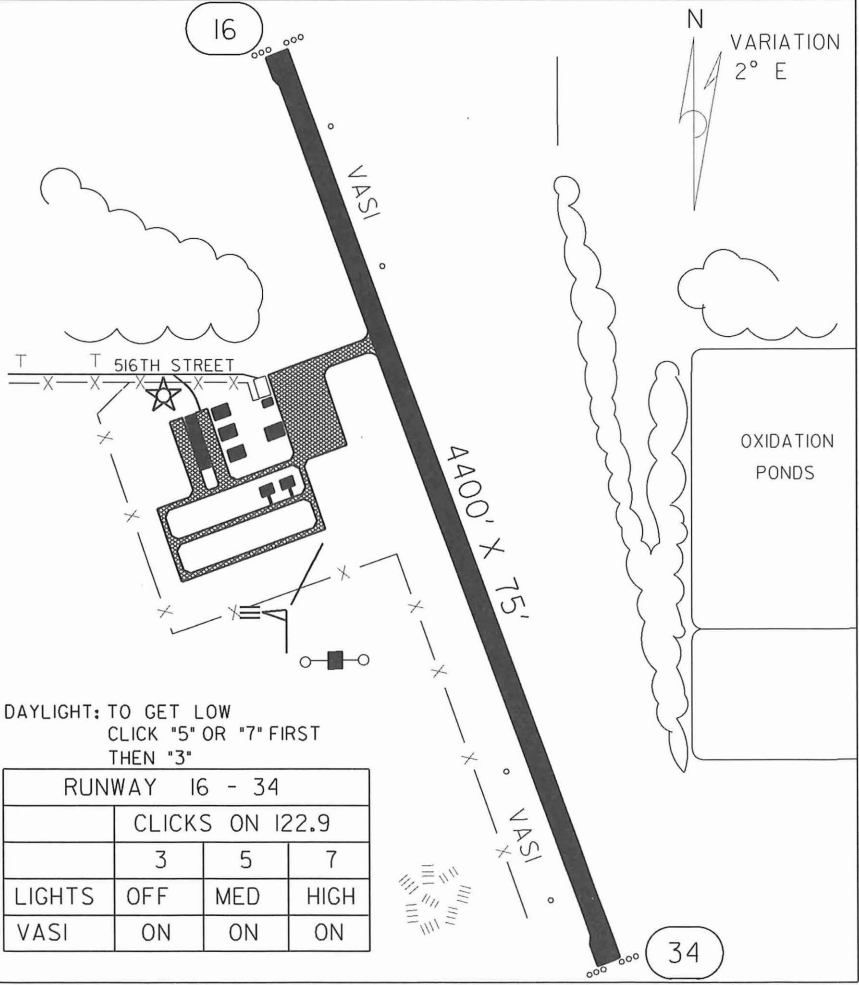
SEC. CH: TWIN CITIES (S)
 LAT: 45° 41.9'
 LONG: 92° 57.2'
 COMM: CTAF: 122.9 (L)
 AWOS: 282 NDB
 MPLS CTR: 121.05
 RNAV: (GEP 117.3) R022 D37.6
 NDB: (ROS) 282
 TPA: 1720' (797')
 APPROACH: GPS & NDB



16



VARIATION 2° E



DAYLIGHT: TO GET LOW
 CLICK "5" OR "7" FIRST
 THEN "3"

RUNWAY 16 - 34			
CLICKS ON 122.9			
	3	5	7
LIGHTS	OFF	MED	HIGH
VASI	ON	ON	ON

RUSH CITY REGIONAL AIRPORT

RUSH CITY

Rushford 55Y



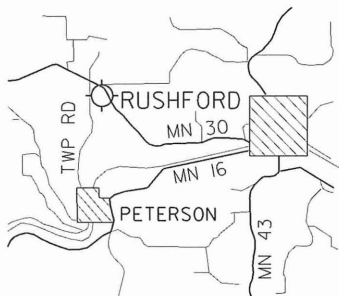
Airport Manager's Phone:	507-864-2667
Airport Manager:	Larry Bartelson
Airport Information Phone:	507-864-2705
Airport Contact Person:	Larry Bartelson
Chamber of Commerce:	507-864-2667
Web Site:	www.rushford.net
Aero Chart Coordinates:	13-L
AWOS/ASOS:	No
MnWAS Location/Hours:	NA
Attended (Mos, Days, Hrs):	All/Mon-Fri/0900-1700
Fuel:	100LL
Self Service Fuel:	Visa, Mastercard
After Hours Service Phone:	507-454-2705
FBO(s):	Rushford Aviation, Inc. - 507-864-2705
Ground Transportation:	Can Be Arranged
Food Service:	Snacks
Dining:	Mill Street Inn - 507-864-2929 - 4 Miles Stumpy's - 507-864-7156 - 4 Miles McGeorge's - 507-864-7654 - 4 Miles The Creamery - 507-864-7214 - 4 Miles Subway - 507-864-2522 - 4 Miles
Lodging:	Windswept Inn - 507-864-2545 - 4 Miles River Trail Inn - 800-584-6764 - 4 Miles Meadows Inn Bed & Breakfast - 507-864-2378 Sweet Dreams Bed & Breakfast - 507-864-2462 - .50 Mile
Airport Events:	Annual City Celebration - Third Weekend In July Call For Details On Other Airport Events
Underwing Camping:	Yes
Campgrounds:	Northend Park - 507-864-7720
Golf Courses:	Ferndale Country Club - 507-864-7626
Local Attractions:	Creekside Community Park - Tennis, Volleyball, Shelters, Basketball, Softball, Paved Hiking Trails, Playground; Rushford Aquatic Center - Wheelchair Accessible Pool Facility With Slide, Mushroom, Large Deck & Picnic Area
Comments:	Area surrounded by the Hardwood Memorial State Forest. DNR Trail Center, Root River Bike Trail - 40+ paved miles (bike & canoe rentals available) Magelssen Bluff Park. Historic depot, church & school house at Trail Center site. Additional Contact - Mike Thern - 507-864-2705, Port-A-Potty Only For Campers; Airport Manager's E-Mail—rushford@means.net

FIELD ELEV. 1211'

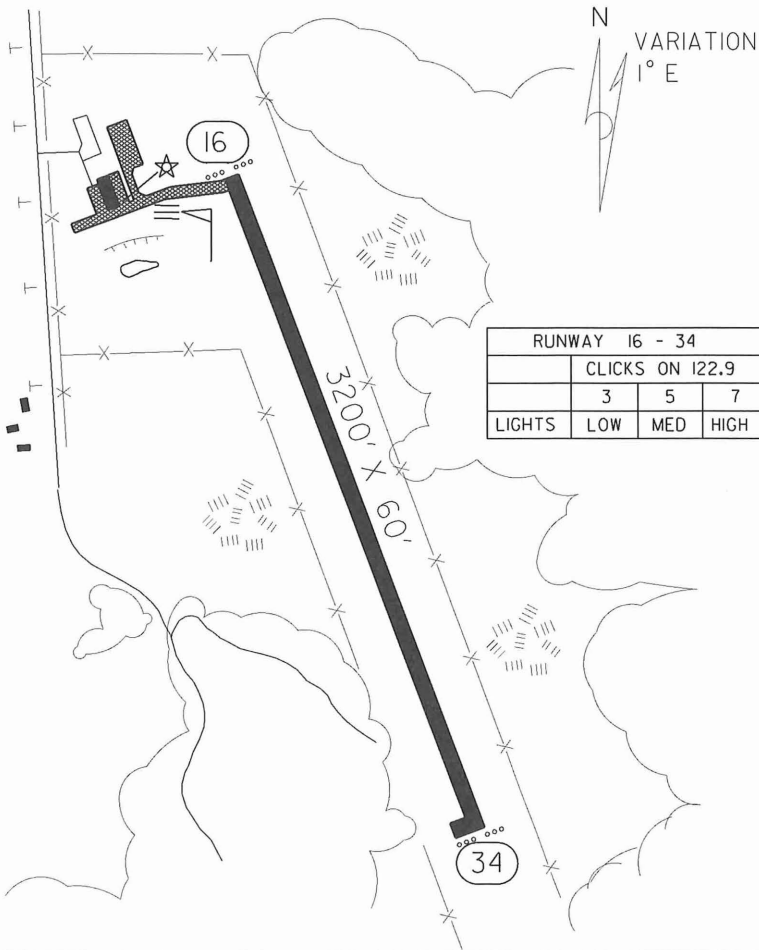
(55Y)

RUSHFORD

VICINITY MAP



SEC. CH: CHICAGO (N)
 LAT: 43° 49.0'
 LONG: 91° 49.8'
 COMM: CTAF: 122.9 (L)
 MPLS CTR: 128.6
 RNAV: (ODI 117.9) R249 D16.8
 TPA: 2211' (1000')
 APPROACH: GPS, VOR-DME



RUSHFORD MUNICIPAL AIRPORT

RUSHFORD

St. Cloud STC

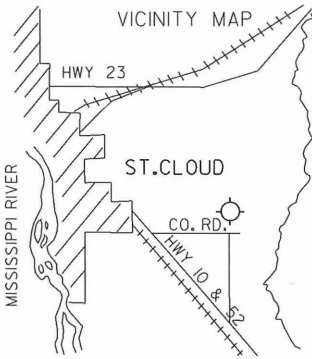


Airport Manager's Phone:	320-255-7292
Airport Manager:	Brian Ryks
Airport Information Phone:	320-255-7292
Airport Contact Person:	Brian Ryks
Chamber of Commerce:	320-251-2940
Web Site:	www.stcloudareachamber.com
Aero Chart Coordinates:	9-G
AWOS/ASOS:	320-240-8781 VOR 112.1
MnWAS Location/Hours:	General Aviation Building - Same As Attendance Schedule
Attended (Mos, Days, Hrs):	All/All/0500-2300
Fuel:	100LL, Jet A
Self Service Fuel:	No
After Hours Service Phone:	320-253-1500
FBO(s):	STC Aviation, Inc. - 320-253-1500 122.7
Ground Transportation:	Yellow Cab - 320-251-5050; Executive Express - 320-253-2226; Enterprise Rent-A-Car - 320-240-9000; Hertz Auto Rental - 320-253-9480; Avis Auto Rental - 320-252-4012
Food Service:	Vending Machines
Dining:	Green Mill (Kelly Inn) - 320-259-6455; Copper Lantern - 320-252-0672; Michael's Steak & Seafood (Americanna Inn) - 320-252-7100 - 3 Miles
Lodging:	Holiday Inn - 320-253-9000; Radisson - 320-654-1661; Best Western Americanna Inn - 320-252-8700 - 3 Miles; Best Western Kelly Inn - 320-253-0606; Ramada Limited & Suites - 320-253-3200; Super 8 - 320-253-5530
Airport Events:	Airport Days; Civil Air Patrol Fly-In Breakfast
Underwing Camping:	No
Campgrounds:	Cloudy Town - 5 Miles Riverside Resort - 320-597-2473 - 15 Miles
Golf Courses:	Wapicada - 7 Miles; Country Club - 7 Miles; Angushire - 10 Miles
Local Attractions:	Heritage Center Museum; Sports Center; Hockey Center; Munsinger Gardens; MN Baseball Hall Of Fame Museum; WWW Festival; Granite Quarry Tours; Hill Monastic Library; Molitor's Trout Heaven Park; Natural History Museum; Virginia Clemens Rose Garden
Comments:	Airport Web Site - www.stcloudairport.com St. Cloud Area Web Site - www.visitstcloudmn.com Convention & Visitor's Bureau - 800-264-2940 No Underwing Camping Scheduled Air Service

FIELD ELEV. 1024'

(STC)

ST.CLOUD



SEC. CH: TWIN CITIES (S)

LAT: 45° 32.7'

LONG: 94° 03.5'



COMM: CTAF: 122.7(L)

ASOS: 112.1 VOR

RCO FSS: 122.5

MPLS CTR: 125.5

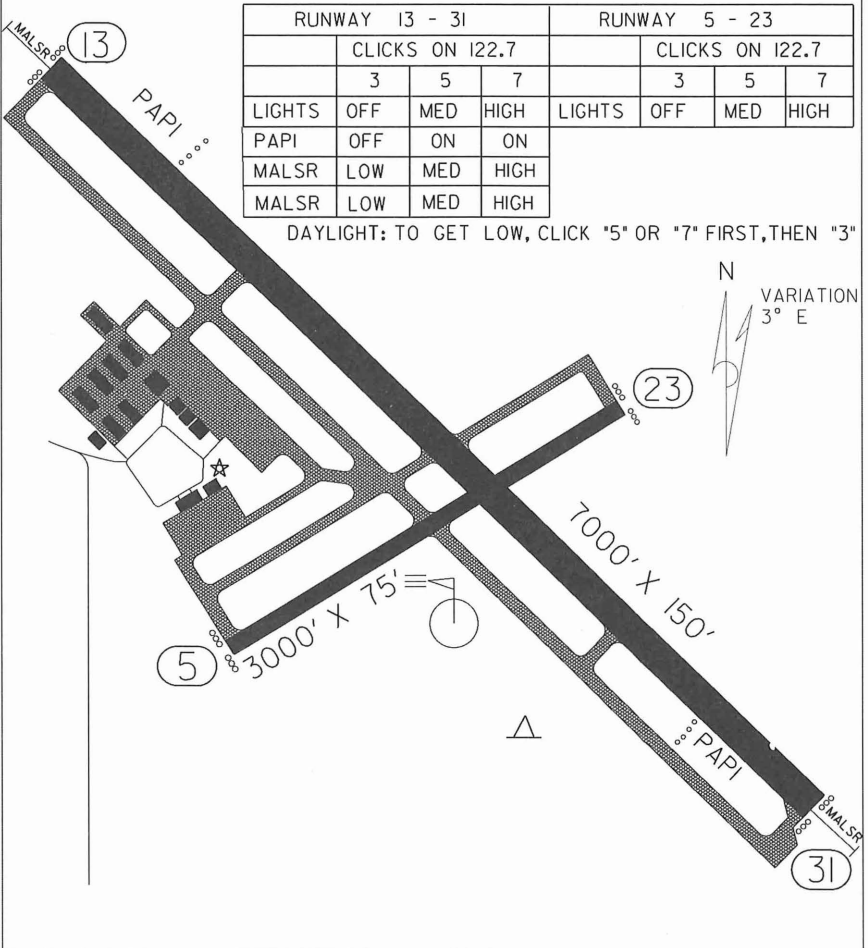
RNAV: (STC 112.1) ON AIRPORT

TPA: 1824' (800')

APPROACH: ILS, GPS, NDB, VOR-DME & VOR

RUNWAY 13 - 31				RUNWAY 5 - 23			
CLICKS ON 122.7				CLICKS ON 122.7			
	3	5	7		3	5	7
LIGHTS	OFF	MED	HIGH	LIGHTS	OFF	MED	HIGH
PAPI	OFF	ON	ON				
MALSR	LOW	MED	HIGH				
MALSR	LOW	MED	HIGH				

DAYLIGHT: TO GET LOW, CLICK '5' OR '7' FIRST, THEN '3'



ST.CLOUD REGIONAL AIRPORT

ST.CLOUD

**St. James
JYG**



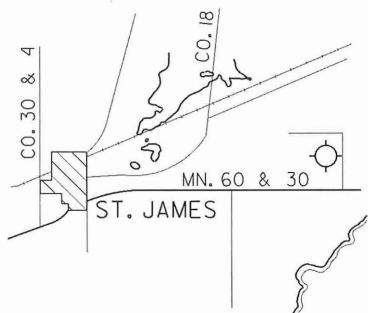
Airport Manager's Phone: 507-375-4976
Airport Manager: DeWayne Malmgren
Airport Information Phone: 507-375-4976
Airport Contact Person: DeWayne Malmgren
Chamber of Commerce: 507-375-3333
Web Site: www.stjamesmn.org
Aero Chart Coordinates: 13-F
AWOS/ASOS: 507-375-7105 NDB 260
MnWAS Location/Hours: Arrival/Departure Building - 24 Hours
Attended (Mos, Days, Hrs): Unattended
Fuel: Mogas, 100LL
Self Service Fuel: No
After Hours Service Phone: 507-375-4976
FBO(s): None
Ground Transportation: DeWayne Malmgren - 507-375-4976
Food Service: None
Dining: Happy Chef - 507-375-7100 - 2 Miles West
Lodging: Super 8 Motel - 507-375-4708 - 2 Miles West
Airport Events: Railroad Days Open House
Underwing Camping: Yes
Campgrounds: Municipal Campgrounds - 3 Miles West
Eagles Nest - 2 Miles East
Airport Grounds
Golf Courses: The Watonwan Country Club - 2 Miles East
Local Attractions: Railroad Days - Third Weekend In June
Comments: None

FIELD ELEV. 1067'


(JYG)

ST. JAMES

VICINITY MAP



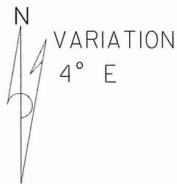
N

SEC. CH: OMAHA NORTH
 LAT: 43° 59.2'
 LONG: 94° 33.5'
 COMM: CTAF: 122.9(L)
 AWOS: 260 NDB
 MPLS CTR: 127.75
 RNAV: (FRM 110.2) R337 D21.3
 NDB: (JYG) 260
 TPA: 2060' (993') 
 APPROACH: NDB, GPS & RNAV

REIL
 (15)

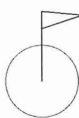
VASI

RUNWAY 14 - 32			
CLICKS ON 122.9			
	3	5	7
LIGHTS	OFF	MED.	HIGH
REILS	OFF	MED.	HIGH
VASI	OFF	ON	ON



DAYLIGHT: TO GET LOW,
 CLICK "5" FIRST THEN "3"

4000' X 75'
 ASPHALT



(33)
 VASI
 REIL

ST. JAMES MUNICIPAL AIRPORT

ST. JAMES

St. Paul STP



Airport Manager's Phone: 651-224-4306
Airport Manager: Gregory Fries
Airport Information Phone: 651-224-4306
Airport Contact Person: Gregory Fries
Chamber of Commerce: 651-223-5000
Web Site: www.saintpaulchamber.com
Aero Chart Coordinates: 11-I
AWOS/ASOS: 651-298-1410
MnWAS Location/Hours: Army Guard - Monday-Friday, 7:00 A.M. - 4:30 P.M.;
Million Air - 24 Hours; Main Terminal - Monday -
Sunday, 6:30 A.M. - 11:00 P.M.
State Patrol - 24 Hours
Regent Aviation - 24 Hours
Regent Aviation - 24 Hours
St. Paul Flight Center, Inc. - Business Hours
Wings, Inc. - Monday-Sunday, 8:00 A.M.-8:00 P.M.
Office Of Aeronautics, 222 E. Plato Blvd. -
Monday-Friday, 8:00 A.M.-4:30 P.M.

Attended (Mos, Days, Hrs): All/All/All
Fuel: 100LL, Jet A
Self Service Fuel: No
After Hours Service Phone: None
FBO(s): Regent Aviation, Inc. - 651-224-1100 122.95
St. Paul Flight Center, Inc. - 651-227-8108 129.0
Million Air - 651-227-2996 122.875

Ground Transportation: Rental Cars Available At Regent Aviation, Inc.
St. Paul Flight Center & Million Air
Regent Aviation

Food Service: None
Dining: Radisson City Center - 651-292-1900 - 1.50 Miles
Lodging: St. Paul Hotel - 651-292-9292 - 3 Miles
Holiday Inn - 651-731-2220 - 5 Miles
Embassy Suites - 651-224-5400 - 5 Miles
Radisson Riverfront - 651-291-8800 - 2 Miles
None Reported

Airport Events: No
Underwing Camping: KOA St. Paul East - 651-436-6436
Camgrounds: Como Golf Course - 651-488-9673
Golf Courses: Highland Golf Course - 651-699-3650
Phalen Golf Course - 651-778-0424
Cimarron Park - 651-436-6188

Local Attractions: Science Museum Of Minnesota; Guthrie Theatre;
Minnesota State Capitol; Minnesota Museum Of Art;
Como Park

Comments: Control Tower - 119.1 - 651-312-8840; ATIS - 118.35;
Ground 121.675; U. S. Customs - 612-725-3770 Or
800-992-7433; www.stpaul.gov

FIELD ELEV. 705'

(STP)

ST. PAUL

VICINITY MAP

SEC. CH: TWIN CITIES (S)
 LAT: 44° 56.1'
 LONG: 93° 03.6'
 COMM: TOWER: 119.1(KL)
 GND: 121.675 ATIS: 118.35
 CTAF: 119.1 MPLS APP: 121.2
 RNAV: (GEP 117.3) RI27 DI8.4
 NDB: (PPI) 400
 TPA: 1905' (1200')
 RWY 27 RGT TFC
 LANDING RIGHTS AIRPORT
 APPROACH: ILS, GPS, NDB

VARIATION 2° E

RUNWAY 12-30, 14-32			
CLICKS ON 119.1			
	3	5	7
LIGHTS	LOW	MED	HIGH

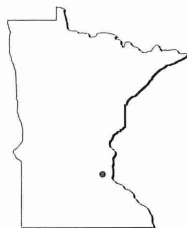
THIS AIRPORT UNDERLIES THE MSP CLASS "B" AIRSPACE

TOWER HOURS:
 0600-2200 MON - FRI
 0700-2200 SAT - SUN

ST. PAUL DOWNTOWN AIRPORT (HOI MAN FIELD)

ST. PAUL

**St. Paul
21D**



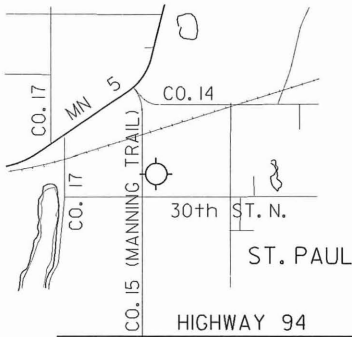
Airport Manager's Phone: 651-224-4306
Airport Manager: Gregory Fries
Airport Information Phone: 651-777-6300
Airport Contact Person: Gregory Fries
Chamber of Commerce: 651-223-5000
Web Site: www.saintpaulchamber.com
Aero Chart Coordinates: 11-J
AWOS/ASOS: No
MnWAS Location/Hours: Mayer Aviation, Inc. - Monday-Sunday,
8:00 A.M.-Dark
Attended (Mos, Days, Hrs): All/All/0800-Dusk
Fuel: 80, 100LL
Self Service Fuel: No
After Hours Service Phone: None
FBO(s): Mayer Aviation, Inc. - 651-770-1191
Valters Aviation, Inc. - 651-777-1399
Ground Transportation: Taxi
Food Service: Vending Machines
Dining: Gorman's - 2 Miles
Lodging: None
Airport Events: Fly-In Breakfast - August
Underwing Camping: No
Campgrounds: 5 Miles
Golf Courses: Afton Golf Course - 2 Miles
Oak Glen - 2 Miles
Local Attractions: None Reported
Comments: www.stpaul.gov

FIELD ELEV. 932'

(2ID)

ST. PAUL

VICINITY MAP



N

SEC. CH: TWIN CITIES (S)

LAT: 44° 59.9'

LONG: 92° 51.3'

COMM: CTAF: 122.8(L)

MPLS CTR: 121.2

RNAV: (GEP 117.3) RI06 D23.7

NDB: (PPI) 400

TPA: 1932' (1000')

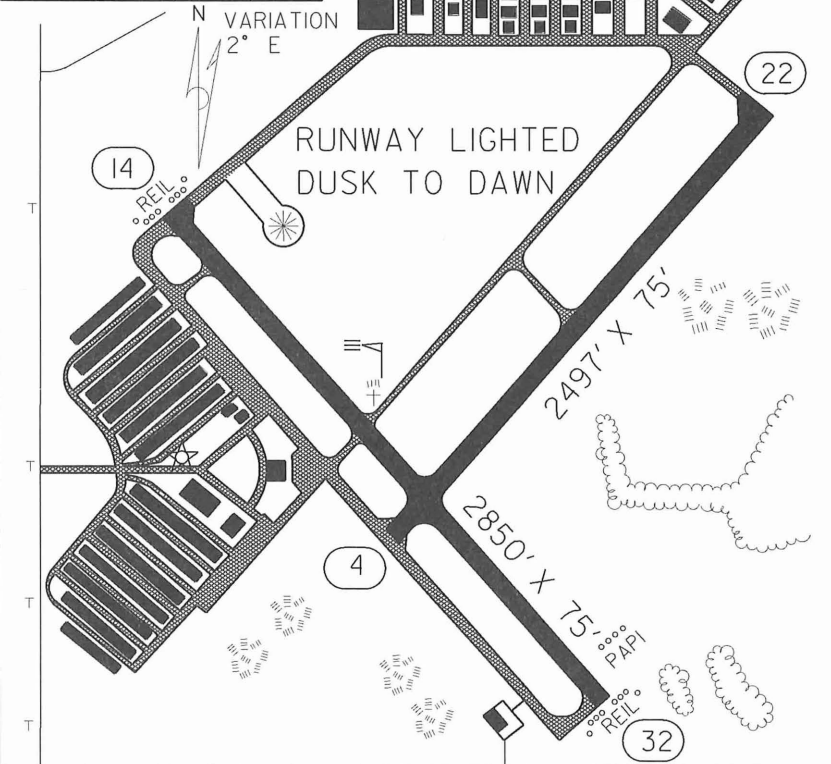
APPROACH: GPS & NDB



THIS AIRPORT UNDERLIES THE MSP CLASS "B" AIRSPACE

RUNWAY 14 - 32

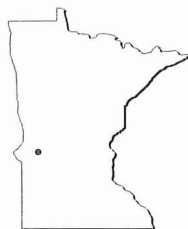
	CLICKS ON 122.8		
	3	5	7
REIL	OFF	OFF	ON
PAPI	OFF	ON	ON



LAKE ELMO AIRPORT

ST. PAUL

Sauk Centre D39



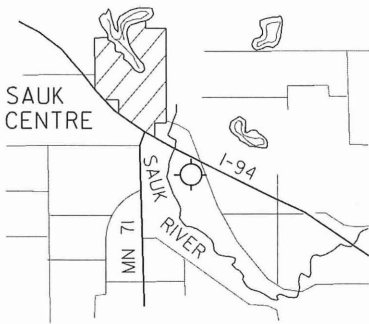
Airport Manager's Phone: 320-352-2553
Airport Manager: Don Jacobs
Airport Information Phone: 320-352-2553
Airport Contact Person: Don Jacobs
Chamber of Commerce: 320-352-5201
Web Site: www.saukcentre.com
Aero Chart Coordinates: 9-F
AWOS/ASOS: No
MnWAS Location/Hours: Arrival/Departure Building (Combination Lock) -
24 Hours
Attended (Mos, Days, Hrs): All/Tue-Sun/1000-1700
Fuel: 100LL
Self Service Fuel: No
After Hours Service Phone: 320-352-2553
FBO(s): None
Ground Transportation: Courtesy Car
Food Service: Vending Machines - Pop
Dining: River's Edge - 1 Mile
Trucker's Inn - 320-352-3429
Red Carpet - 320-352-5397
Palmer House Hotel & Restaurant - 320-352-3431
Lodging: Super 8 - 320-352-6581 - 1 Mile
Hillcrest - 320-352-2215
AmericInn Motel - 320-352-2800
Gopher Prairie - 320-352-2275
Airport Events: Fly-In Breakfast
Underwing Camping: No
Campgrounds: Sinclair Lewis Park - 4 Miles
Golf Courses: Grey Stone - 6 Miles
Lynx National - 4 Miles
Sauk Centre Country Club - 2 Miles
Local Attractions: Sinclair Lewis Museum
I-94 Raceway
Many Lakes & Resorts With Good Fishing
Comments: Free Overnight Aircraft Parking

FIELD ELEV. 1244'

(D39)

SAUK CENTRE

VICINITY MAP



N

SEC. CH: TWIN CITIES (S)

LAT: 45° 42.4'

LONG: 94° 56.0'

COMM: CTAF: 122.9

MPLS CTR: 126.1

RNAV: (AXN 112.8) R133 D19.7

TPA: 2044' (800')

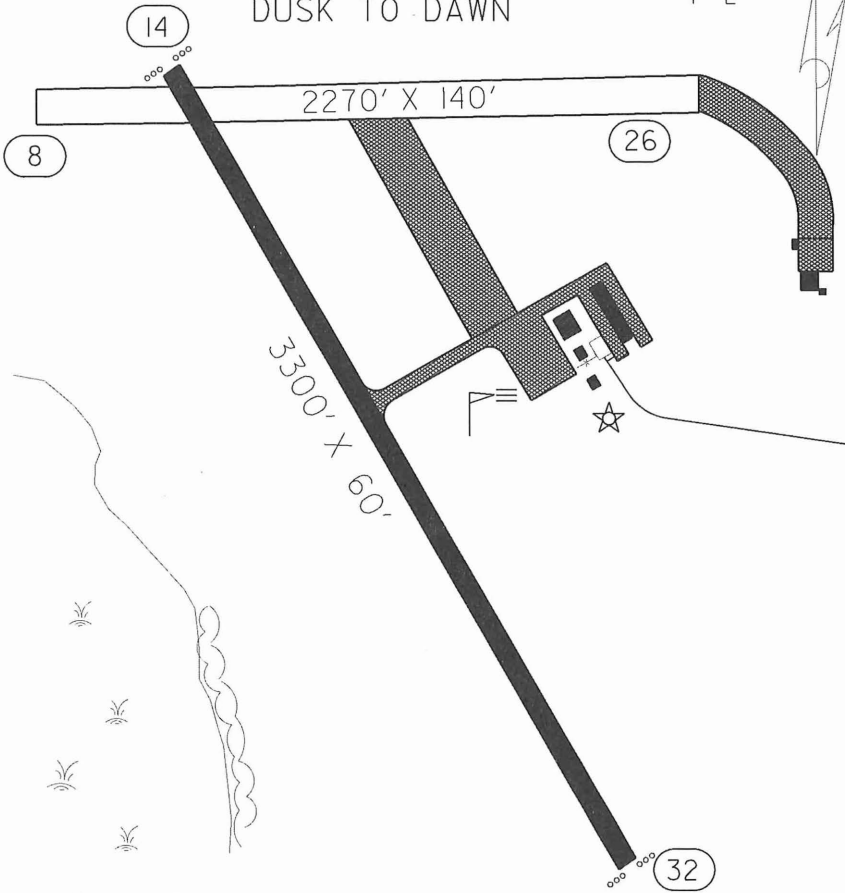
APPROACH: GPS



RUNWAY LIGHTED
DUSK TO DAWN

VARIATION
4° E

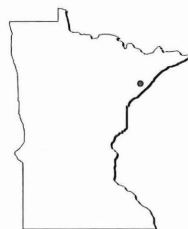
N



SAUK CENTRE MUNICIPAL AIRPORT

SAUK CENTRE

Silver Bay BFW

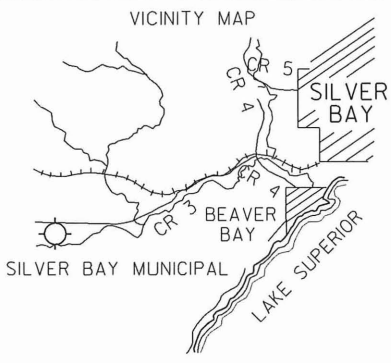


Airport Manager's Phone: 218-226-4446
Airport Manager: Dick Morris
Airport Information Phone: 218-226-4408
Airport Contact Person: Gary Brumberg
Chamber of Commerce: 218-226-4870
Web Site: www.lakesuperior-northshor.com
Aero Chart Coordinates: 6-M
AWOS/ASOS: 218-226-3537 NDB 350
MnWAS Location/Hours: NA
Attended (Mos, Days, Hrs): Unattended
Fuel: 80, 100LL
Self Service Fuel: No
After Hours Service Phone: 218-226-4446
FBO(s): None
Ground Transportation: Call
Food Service: None
Dining: Beaver Bay Inn - 218-226-4351 - 5 Miles
Mariner Motel - 218-226-4488 - 7 Miles
Cove Point Lodge - 218-226-3221 - 5 Miles
Airport Events: August Fly-In
Underwing Camping: Yes
Campgrounds: Wildhurst Campgrounds
Split Rock Lighthouse Campground
Tettegouche Campground - 10 Miles
Golf Courses: Silver Bay Golf Course
Local Attractions: Lake Superior - Charter Fishing
Hiking Trails
Camping
Cross-Country Skiing
Hunting
Split Rock Lighthouse State Park
Tettegouche State Park
Comments: Airport Phone - 218-226-3542

FIELD ELEV. 1089'

(BFW)

SILVER BAY



SEC. CH: GREEN BAY (N)

LAT: 47°14.9'

LONG: 91°24.9'

COMM: CTAF: 122.9 (L)

AWOS: 350 NDB


MPLS CTR: 134.55

RNAV: (DLH 112.6) R045 D42.0

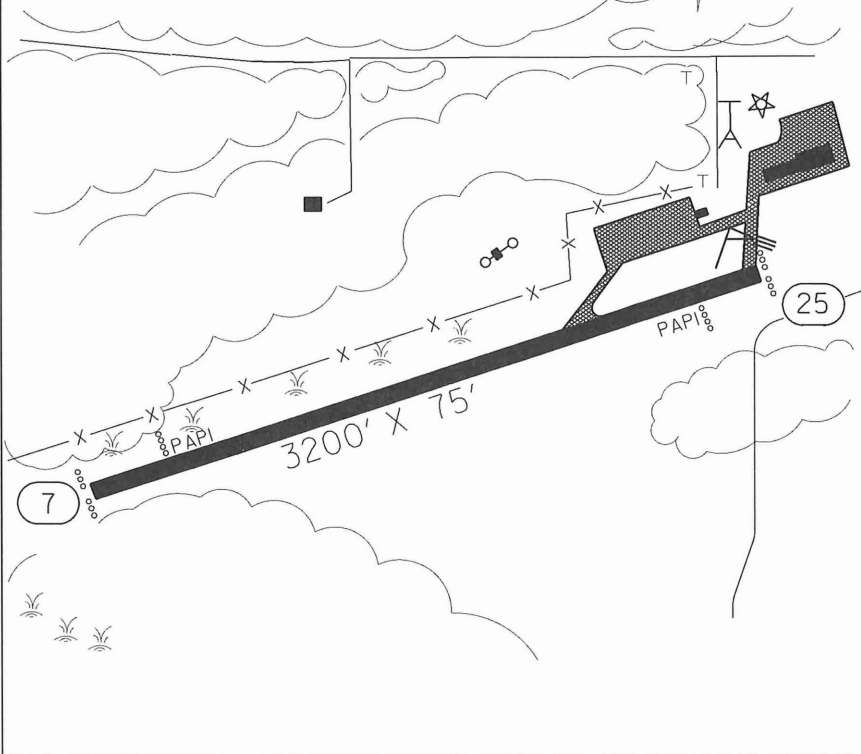

NDB: (BFW) 350

TPA: 1890' (801')

APPROACH: GPS & NDB



RUNWAY 7 - 25			
CLICKS ON 122.9			
	3	5	7
LIGHTS	LOW	MED	HIGH
PAPI	OFF	ON	ON



SILVER BAY MUNICIPAL AIRPORT

SILVER BAY

Slayton 60Y



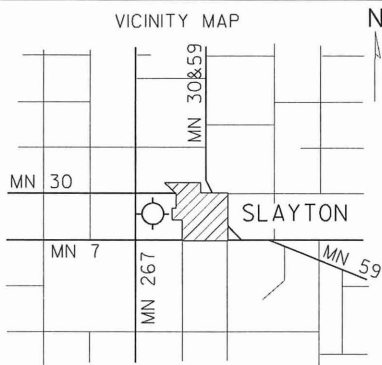
Airport Manager's Phone: 507 836-8534
Airport Manager: Mike Gillette
Airport Information Phone: 507-836-8534
Airport Contact Person: Mike Gillette
Chamber of Commerce: 507-836-6902
Web Site: None
Aero Chart Coordinates: 13-D
AWOS/ASOS: No
MnWAS Location/Hours: NA
Attended (Mos, Days, Hrs): Unattended
Fuel: 100LL
Self Service Fuel: No
After Hours Service Phone: 507-836-6460
FBO(s): None
Ground Transportation: None
Food Service: None
Dining: Country Host - 507-836-8332 - 1 Mile
Lodging: Ridotto Inn - 507-836-8511 - 1.25 Miles
Airport Events: None Reported
Underwing Camping: No
Campgrounds: Shetek State Park
Golf Courses: Slayton Country Club
Local Attractions: Lake Shetek
Comments: None


FIELD ELEV. 1623'

(6ØY)

SLAYTON

VICINITY MAP

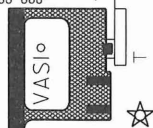


SEC. CH: OMAHA NORTH
 LAT: 43° 59.2'
 LONG: 95° 47.0' 
 COMM: CTAF: 122.9(L)
 MPLS CTR: 132.05
 RNAV: (OTG 110.6) R329 D22.2
 TPA: 2423' (800')
 APPROACH: GPS



(17)

REIL



VARIATION 5° E

3005' X 60'

VASI

REIL

(35)

RUNWAY 17 - 35			
	CLICKS ON 122.9		
	3	5	7
LIGHTS	OFF	LOW	HIGH
VASI	OFF	ON	ON
REIL	OFF	OFF	ON



SLAYTON MUNICIPAL AIRPORT

SLAYTON

Sleepy Eye Y58



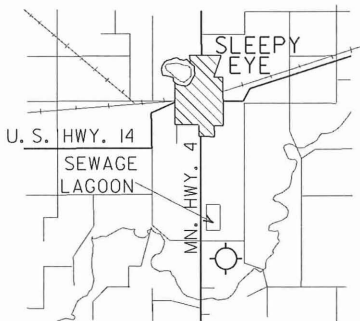
Airport Manager's Phone: 507-794-6022
Airport Manager: Charles Moldaschel
Airport Information Phone: 507-794-7665
Airport Contact Person: Larry Lund
Chamber of Commerce: 800-290-0588
Web Site: www.prairie.lakes.com
Aero Chart Coordinates: 12-F
AWOS/ASOS: No
MnWAS Location/Hours: NA
Attended (Mos, Days, Hrs): All/All/All
Fuel: None
Self Service Fuel: No
After Hours Service Phone: None
FBO(s): None
Ground Transportation: Available Most Of The Time - 507-794-7665 Or
507-794-6022
Food Service: None
Dining: Schultz Cafe - 507-794-3791 - 3 Miles
Hardee's - 507-794-3592 - 3 Miles
Dairy Queen - 507-794-5971 - 3 Miles
Lodging: Orchid Inn & Motor Lodge - 507-794-3211 - 3 Miles
Inn Of Seven Gables - 507-794-5390 - 3.50 Miles
Airport Events: Fly-In Breakfast - Third Sunday In July
Ultralight Fly-In - August
Soaring Fun Fly - June
Underwing Camping: Yes
Campgrounds: Sleepy Eye Sportsmans Park
Golf Courses: Sleepy Eye Golf Course
Local Attractions: Sleepy Eye Lake
Comments: E-Mail Address - Baron@sleepyeyetel.net
Web Site For Information & Live Weather Conditions -
www.sleepyeyetel.net/~baron
The Sleepy Eye Airport has a lot of ultralight activity,
including service and repair. Our turf strip is of "Golf
Course Quality."
Caution: Commercial Agriculture Spraying June-
August

FIELD ELEV. 1004'

(Y58)

SLEEPY EYE

VICINITY MAP

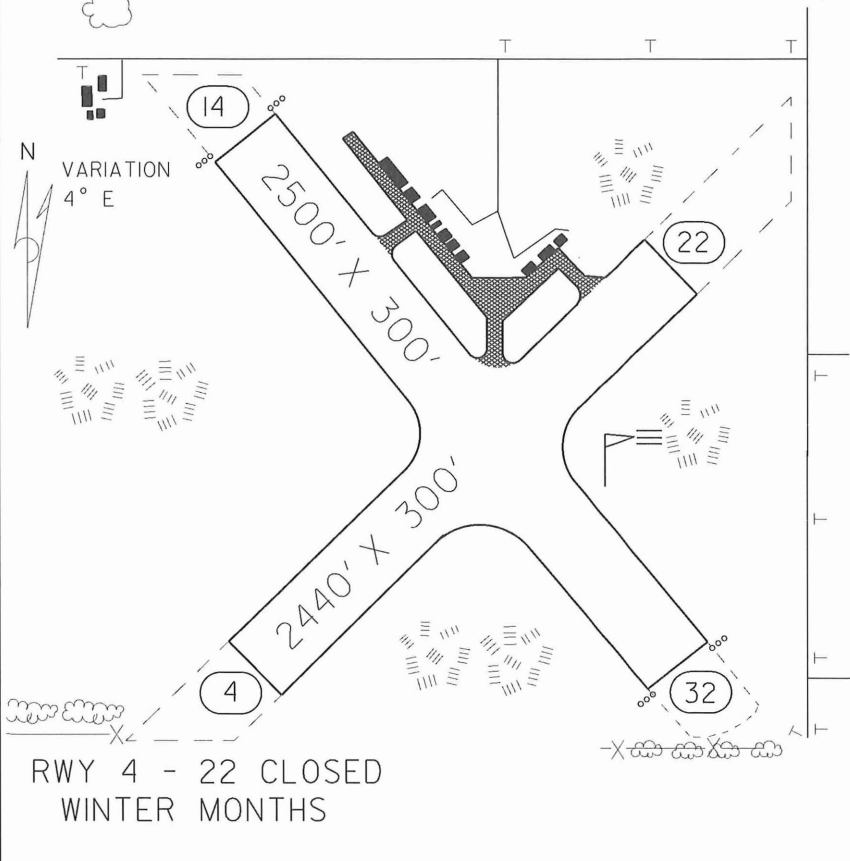


N

SEC. CH: OMAHA NORTH
 LAT: 44° 15.0'
 LONG: 94° 43.0'
 COMM: CTAF: 122.9
 MPLS CTR: 135.0
 RNAV: (RWF 113.3) R118 D22.1
 TPA: 1800' (796')



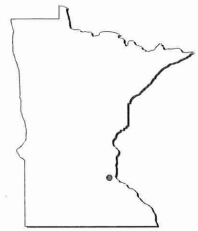
RUNWAY LIGHTED
 DUSK TO DAWN



SLEEPY EYE MUNICIPAL AIRPORT

SLEEPY EYE

South St. Paul SGS

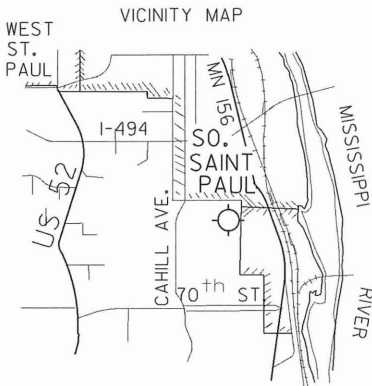


Airport Manager's Phone: 651-554-3350
Airport Manager: Glenn Burke
Airport Information Phone: 651-554-3350
Airport Contact Person: Glenn Burke
Chamber of Commerce: 651-451-2266
Web Site: www.riverheights.com
Aero Chart Coordinates: 11-1
AWOS/ASOS: 651-457-8120 NDB 400
MnWAS Location/Hours: EAC Helicopters - 24 Hours; South St. Paul Flight Services, Inc. - Monday-Sunday, 8:00 A.M.-8:00 P.M.; Arrival/Departure Building - 24 Hours; Wipaire, Inc. - Business Hours; South St. Paul Flight Services, Inc. - 24 Hours
Attended (Mos, Days, Hrs): All/All/Dawn-Dusk
Fuel: 80, 100LL, Jet A
Self Service Fuel: Visa, MC, Am Ex, Discover, Phillips, AvFuel
After Hours Service Phone: 651-455-3350
FBO(s): Wipaire, Inc. - 651-451-1205
South St. Paul Flight Services, Inc. - 651-552-7936
122.7
Ground Transportation: Suburban Taxi - 651-222-2222
Enterprise Car Rental - 651-457-7000
Food Service: Vending Machines
Dining: Drover's Inn - 651-455-3600 - 1 Mile; McDonald's - .50 Mile; Kentucky Fried Chicken - .50 Mile; Applebee's - 1 Mile; Outback Steahouse - 1 Mile; Damon's - 1 Mile
Lodging: Best Western - 651-455-3600 - 1 Mile; Country Inn - 651-450-1100; AmericInn Motel - 651-450-7511; Microtel - 651-552-0555
Airport Events: Confederate Air Force Spring Hangar Dance - Third Saturday In May; Confederate Air Force Airshow - First Weekend In August; Fleming Field Days & Confederate Air Force Fall Hangar Dance - Third Weekend In September
Underwing Camping: No
Campgrounds: KOA St. Paul East - Woodbury
Golf Courses: River Oaks Municipal - 651-438-2121; Carriage Hills - 651-452-7211; InverWood Golf Course - 651-457-3667
Parkview Golf Course - 651-454-9884; Thompson Oaks - 651-457-6064
Local Attractions: CAF Headquarters; Science Museum Of Minnesota - 6 Miles; Excel Energy Center - 6 Miles
Comments: Airport Web Site: www.visi.com/~sspairport;
Tiedowns Available; Mall of America - 10 Miles;
Minnesota State Capitol - 6 Miles; Airport Manager's E-Mail - glenn.burke@southstpaul.org

FIELD ELEV. 820'

(SGS)

SOUTH ST. PAUL



N

SEC. CH: TWIN CITIES (S)

LAT: 44° 51.4'

LONG: 93° 02.0'



COMM: CTAF: 122.7(L)

AWOS: 400 NDB

MPLS APP: 121.2

RNAV: (FGT 115.7) R019 D15.0

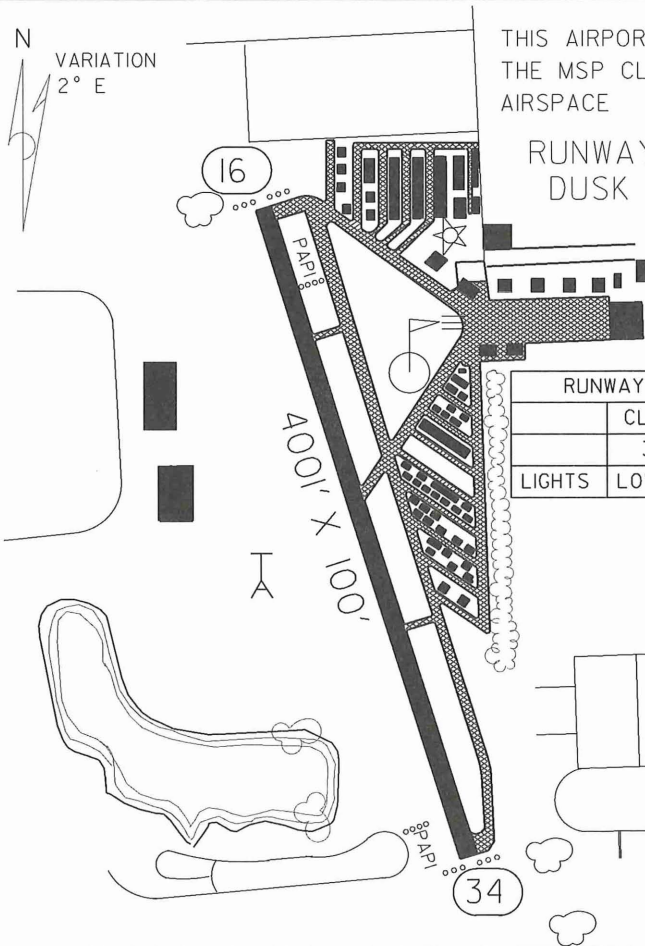
NDB: (PPI) 400

TPA: 1720' (900')

APPROACH: GPS & NDB

N

VARIATION
2° E



THIS AIRPORT UNDERLIES
THE MSP CLASS "B"
AIRSPACE

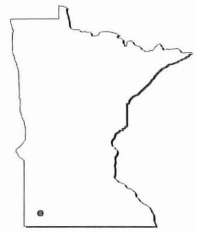
RUNWAY LIGHTED
DUSK TO DAWN

RUNWAY 16 - 34			
	CLICKS ON 122.7		
	3	5	7
LIGHTS	LOW	MED	HIGH

SOUTH ST. PAUL MUNICIPAL AIRPORT
(FLEMING FIELD)

SOUTH ST. PAUL

Springfield D42



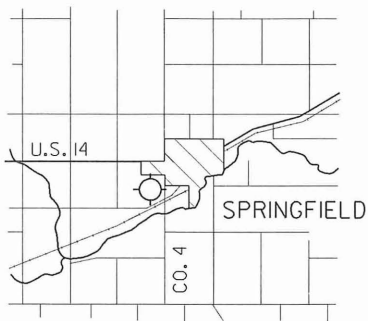
Airport Manager's Phone: 507-723-3512
Airport Manager: Sonny Vogel
Airport Information Phone: 507-723-3512
Airport Contact Person: Sonny Vogel
Chamber of Commerce: 507-723-3508
Web Site: www.springfieldmn.org
Aero Chart Coordinates: 12-F
AWOS/ASOS: No
MnWAS Location/Hours: NA
Attended (Mos, Days, Hrs): All/Mon-Fri/0830-1600, Sat/0830-1200
Fuel: 100LL
Self Service Fuel: No
After Hours Service Phone: 507-723-5284
FBO(s): None
Ground Transportation: Weber Ford - 507-723-4271 - Rentals
Food Service: None
Dining: Ruby's Heritage House - 507-723-4716 - 1.50 Miles
Victorian Gardens - 507-723-6594 - 1.25 Miles
Toddies On Central - 507-723-5619 - 1.25 Miles
RC Sports Bar & Grill - 507-723-4669 - 2 Miles
Plains Motel - 507-723-6474 - 2 Miles
Lodging: Fly-In Breakfast - End Of June
Airport Events: No
Underwing Camping: Riverside Park - 507-723-3517
Campgrounds: Springfield Golf Club - 507-723-5888
Golf Courses: Springfield Library - 507-723-3510
Local Attractions: Swimming Pool & Water Slide - 507-723-3516
Springfield Health & Racquet Ball Club -
507-723-4740
Comments: Riverside Days - Third Weekend In June
Airport Pay Phone - 507-723-8833

FIELD ELEV. 1072'

(D42)

SPRINGFIELD

VICINITY MAP



SEC. CH: OMAHA NORTH

LAT: 44° 13.9'

LONG: 94° 59.9'



COMM: CTAF: 122.8(L)

MPLS CTR: 127.1

RNAV: (RWF 113.3) RI5I DI5.2

TPA: 2070' (998')

RWY 13 RGT TFC

APPROACH: GPS, VOR-DME

RUNWAY 13 - 31

CLICKS ON 122.8

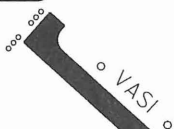
	3	5	7
LIGHTS	OFF	MED	HIGH
VASI	OFF	ON	ON

DAYLIGHT: TO GET LOW,
CLICK "5" OR "7" FIRST,
THEN "3"



VARIATION
4° E

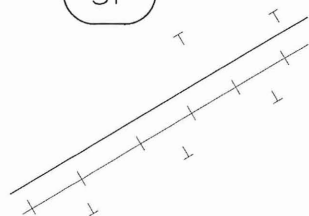
13



3400' X 75'



31



SPRINGFIELD MUNICIPAL AIRPORT

SPRINGFIELD

Stanton SYN



Airport Manager's Phone:	507-645-4030
Airport Manager:	Kent Johnson
Airport Information Phone:	507-645-4030
Airport Contact Person:	Kent Johnson
Chamber of Commerce:	None
Web Site:	None
Aero Chart Coordinates:	12-I
AWOS/ASOS:	No
MnWAS Location/Hours:	Stanton Sport Aviation, Inc. - Same As Attendance Schedule
Attended (Mos, Days, Hrs):	All/All/0800-Sunset
Fuel:	80, 100LL
Self Service Fuel:	No
After Hours Service Phone:	None
FBO(s):	Stanton Sport Aviation, Inc. - 507-645-4030
Ground Transportation:	Taxi Rides Provided On Request
Food Service:	Microwave Sandwiches
Dining:	Country Crossroads - 507-263-5157 - 4 Miles Archer House - 507-645-5661 - 7 Miles Numerous Restaurants - 7 Miles
Lodging	Archer House - 507-645-5661 - 7 Miles West Country Inn - 507-645-2286 - 7 Miles West Saratoga Inn - 507-263-7272 - 7 Miles East
Airport Events:	Fly-In Breakfast - Father's Day Gliders (Summer)
Underwing Camping:	Yes
Campgrounds:	Lake Byllesby County Park - 6 Miles
Golf Courses:	Northfield Cannon Falls
Local Attractions:	St. Olaf & Carleton Colleges In Northfield
Comments:	Airport Web Site - www.soarmn.com/stanton Due to mixed airplane & glider training, all aircraft are requested to fly a complete, standard traffic pattern as described in the Aeronautical Information Manual; no straight-in approaches, please. Airport open daylight hours only. Can walk to church.

FIELD ELEV. 920'

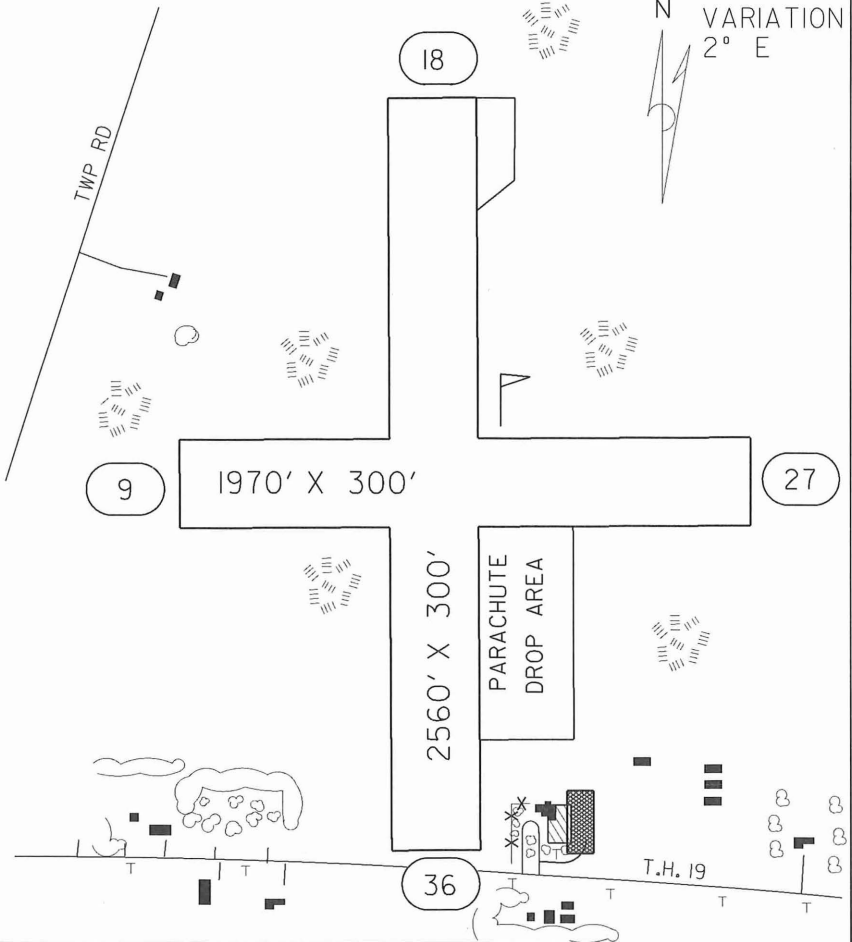
(SYN)

STANTON

VICINITY MAP



SEC. CH: TWIN CITIES (S)
 LAT: 44°28.5'
 LONG: 93°01.0'
 COMM: CTAF: 122.8
 MPLS CTR: 134.85
 RNAV: (FGT 115.7) R140 D11.3
 TPA: 1720' (800')
 SKYDIVING & GLIDERS
 NO STRAIGHT-IN APPROACHES



N VARIATION
2° E

STANTON AIRFIELD

STANTON

Staples SAZ

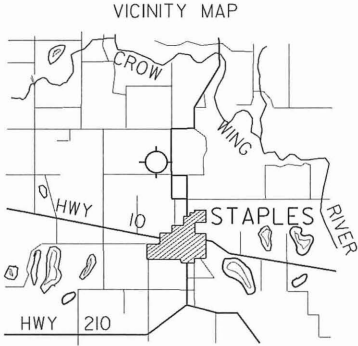


Airport Manager's Phone: 218-894-2550
Airport Manager: Gerald Brever
Airport Information Phone: 218-894-2550
Airport Contact Person: Gerald Brever
Chamber of Commerce: 218-894-3974
Web Site: None
Aero Chart Coordinates: 8-F
AWOS/ASOS: 218-894-3666 VHF 118.325
MnWAS Location/Hours: Arrival/Departure Building - 24 Hours
Attended (Mos, Days, Hrs): Unattended
Fuel: 100LL
Self Service Fuel: Visa, Mastercard
After Hours Service Phone: 218-894-2550
FBO(s): None
Ground Transportation: None
Food Service: None
Dining: Spot Cafe - 218-894-9928 - 2 Miles
Lodging: Super 8 Of Staples - 218-894-3585 - 2 Miles
Airport Events: None Reported
Underwing Camping: No
Campgrounds: Dower Lake Recreation Area
Golf Courses: Vintage Golf Course
Local Attractions: Hunting
Fishing
Camping
Swimming
Picnicking
Snowmobiling
Community Center With Olympic Size Pool
Central Lakes College
Central Minnesota Demonstration Research
Irrigation Farm
Comments: None

FIELD ELEV. 1287'

(SAZ)

STAPLES

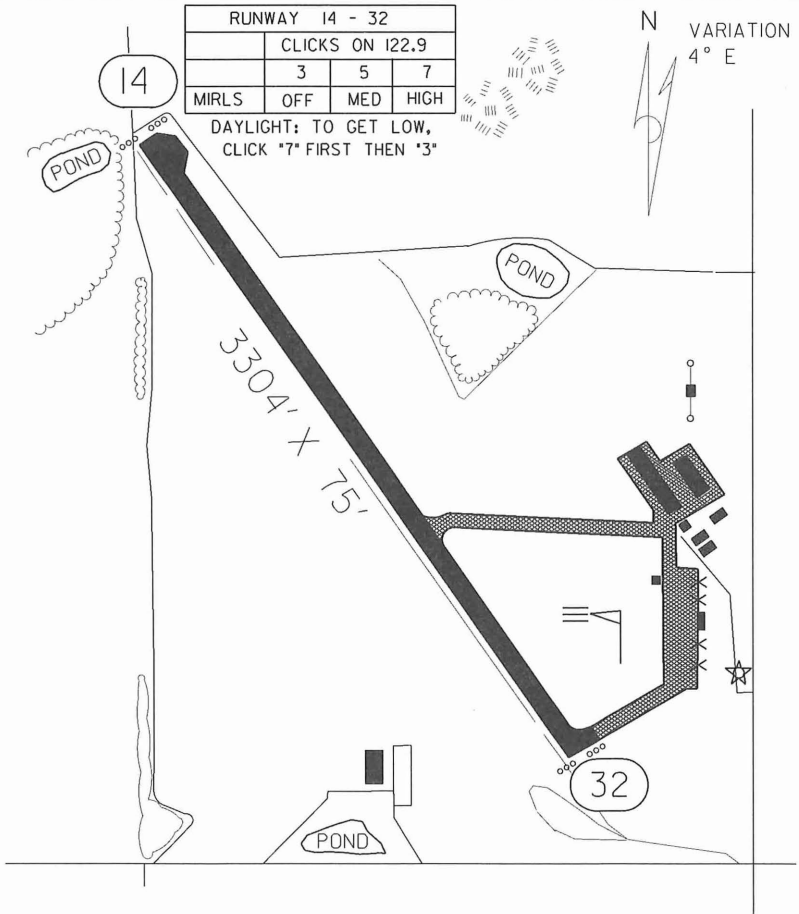



SEC. CH: TWIN CITIES (S)
 LAT: 46° 22.9'
 LONG: 94° 48.4'
 COMM: CTAF: 122.9(L)
 AWOS: 118.325 VHF
 MPLS CTR: 118.05
 RNAV: (AXN 112.8) R028 D31.0
 NDB: (SAZ) 257
 TPA: 2287 (1000')
 APPROACH: GPS & NDB



RUNWAY 14 - 32			
CLICKS ON 122.9			
	3	5	7
MIRLS	OFF	MED	HIGH

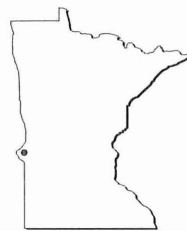
DAYLIGHT: TO GET LOW,
 CLICK *7* FIRST THEN *3*



STAPLES MUNICIPAL AIRPORT

STAPLES

**Starbuck
D32**



Airport Manager's Phone: 500-730-6934
Airport Manager: Gary Koos
Airport Information Phone: 500-730-6934
Airport Contact Person: Gary Koos
Chamber of Commerce: 320-239-4220
Web Site: None
Aero Chart Coordinates: 9-D
AWOS/ASOS: No
MnWAS Location/Hours: Arrival/Departure Building - 24 Hours
Attended (Mos, Days, Hrs): Unattended
Fuel: None
Self Service Fuel: No
After Hours Service Phone: None
FBO(s): None
Ground Transportation: None
Food Service: None
Dining: Water's Edge - Adjacent To Airport
Lodging: Lakeside Motel - Adjacent To Airport
Airport Events: Three Day Fly-In & Camping - Fourth Of July -
Hot Air Balloons
Underwing Camping: Yes
Campgrounds: On Airport
Golf Courses: Glenwood Golf Course - 8 Miles
Local Attractions: None Reported
Comments: Encourage Camping
Showers At Airport
Beach Adjacent To Airport
Additional Airport Manager Phone 1-500-730-6934

FIELD ELEV. 1141'

(D32)

STARBUCK

VICINITY MAP



N

SEC. CH: TWIN CITIES (S)

LAT: 45° 36.0'

LONG: 95° 32.0'

COMM: CTAF: 122.9

MPLS CTR: 126.1

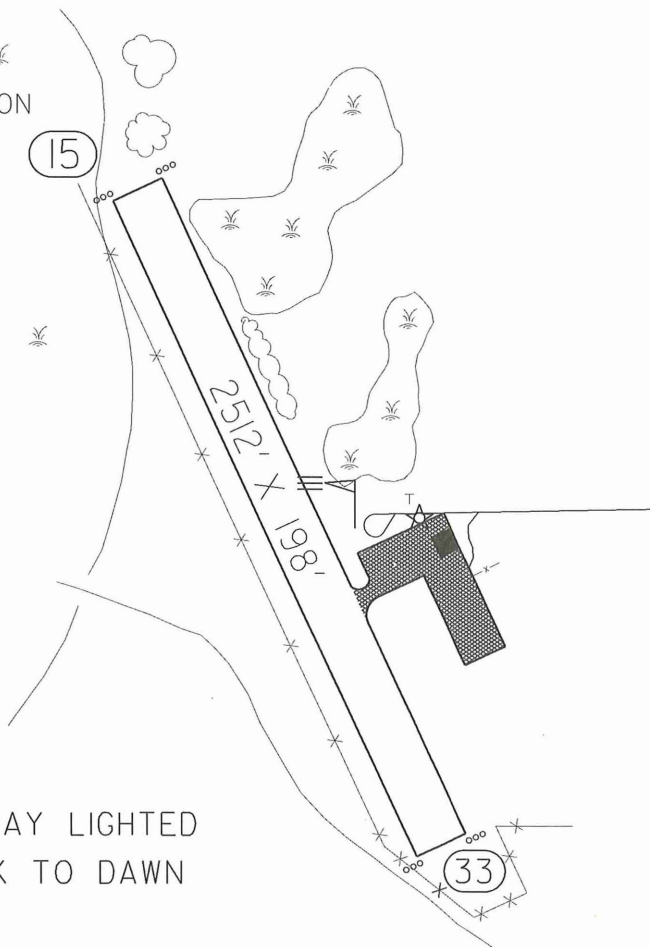
RNAV: (MOX 109.6) R077 D18.4

TPA: 1941' (800')



VARIATION
5° E

15

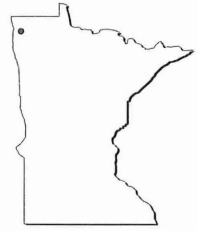


RUNWAY LIGHTED
DUSK TO DAWN

STARBUCK MUNICIPAL AIRPORT

STARBUCK

**Stephen
D41**



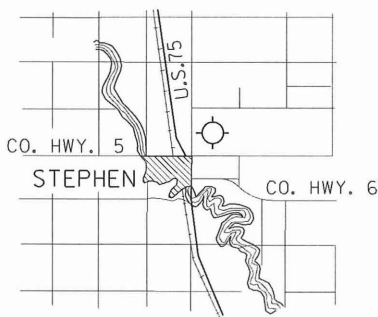
Airport Manager's Phone: 218-478-2247
Airport Manager: Curtis Larson
Airport Information Phone: 218-478-2247
Airport Contact Person: Curtis Larson
Chamber of Commerce: 218-478-3092
Web Site: None
Aero Chart Coordinates: 4-B
AWOS/ASOS: No
MnWAS Location/Hours: NA
Attended (Mos, Days, Hrs): All/All/Daylight
Fuel: None
Self Service Fuel: No
After Hours Service Phone: 218-478-2247
FBO(s): None
Ground Transportation: None
Food Service: None
Dining: The Cafe - 218-478-2700 - .50 Mile
Lodging: None
Airport Events: None Reported
Underwing Camping: No
Campgrounds: Stephen Campground
Golf Courses: Riverside Golf Club
Local Attractions: Old Home Town Museum
Pioneer Park
Florian Park
Comments: None

FIELD ELEV. 832'

(D41)

STEPHEN

VICINITY MAP



N

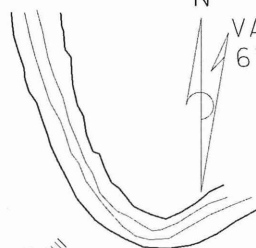
SEC. CH: TWIN CITIES (N)
 LAT: 48° 27.5'
 LONG: 96° 51.8'
 COMM: CTAF: 122.7
 MPLS CTR: 132.15
 RNAV: (HML 112.4) R151D26.7
 TPA: 1630' (798')



17

N

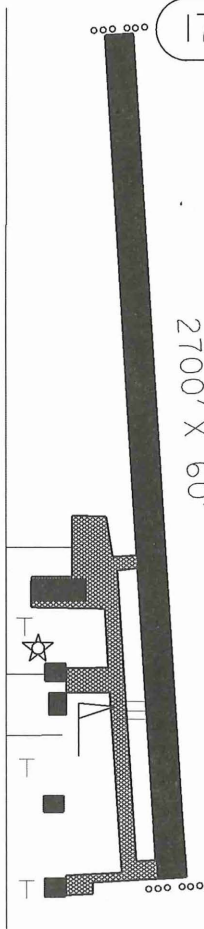
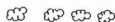
VARIATION 6° E



2700' X 60'



RUNWAY LIGHTED
DUSK TO DAWN

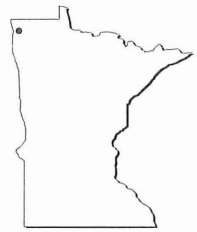


35

STEPHEN MUNICIPAL AIRPORT

STEPHEN

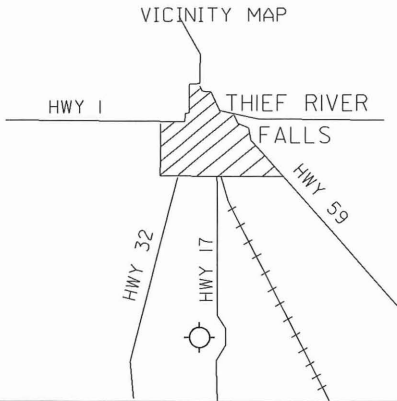
Thief River Falls TVF



Airport Manager's Phone: 218-681-7680
Airport Manager: Mark Josephson
Airport Information Phone: 218-681-7680
Airport Contact Person: Mark Josephson
Chamber of Commerce: 800-827-1629
Web Site: www.ci.thief-river-falls.mn.us
Aero Chart Coordinates: 4-C
AWOS/ASOS: 218-681-1918 VOR 108.4
MnWAS Location/Hours: Arrival/Departure Building - Same As Attendance Schedule
Attended (Mos, Days, Hrs): All/All/0800-1700
Fuel: 100LL, Jet A
Self Service Fuel: No
After Hours Service Phone: 218-681-5585
FBO(s): Shefland Flying Service, Inc. - 218-681-5585
Ground Transportation: Taxi - 218-681-6666
Tunberg Motor Company Rentals - 218-681-2660
Shuttle Bus - 218-681-6760
Food Service: Vending Machines
Dining: 15 Locations In City - 3 Miles
Lodging: 6 Locations In City - 3 Miles
Airport Events: None Reported
Underwing Camping: Yes
Campgrounds: Tourist Park & R.V. Campgrounds
Golf Courses: Thief River Golf Club - Holes: 18
Local Attractions: Seven Clans Casino Hotel & Waterpark - 866-255-7848
(Reservations) Or 800-881-0712 (Casino)
Agassiz National Wildlife Refuge
Pioneer Village
Follow The River Riverwalk
Arctic Cat Snowmobiles Plant Tour
Comments: Additional After Hours Service Number: 218-681-1041
Scheduled Air Service

FIELD ELEV. 1116'

(TVF) THIEF RIVER FALLS



N

SEC. CH: TWIN CITIES (N)

LAT: 48° 03.9'

LONG: 96° 11.0'

COMM: CTAF: 122.8(L)

AWOS: 108.4 VOR

RCO FSS: 123.6R, 122.1R,
108.4T

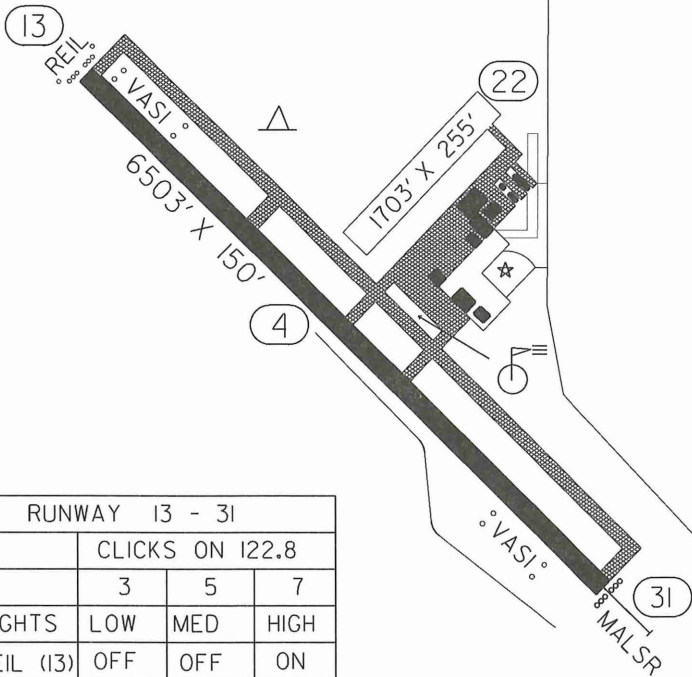
MPLS CTR: 132.15

RNAV: (TVF 108.4) ON AIRPORT

TPA: 2110' (994')

APPROACH: ILS, GPS,

NDB, VOR-DME & VOR



RUNWAY 13 - 31			
CLICKS ON 122.8			
	3	5	7
LIGHTS	LOW	MED	HIGH
REIL (13)	OFF	OFF	ON
MALS	LOW	MED	HIGH

THIEF RIVER FALLS
REGIONAL AIRPORT

THIEF RIVER FALLS

**Tower
12D**

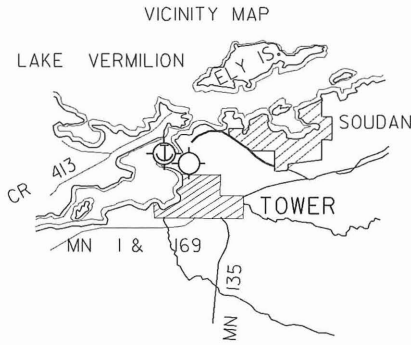


Airport Manager's Phone: 218-753-4070
Airport Manager: None
Airport Information Phone: 218-753-4070
Airport Contact Person: Tim Kotzian
Chamber of Commerce: 218-753-2301
Web Site: None
Aero Chart Coordinates: 5-K
AWOS/ASOS: No
MnWAS Location/Hours: NA
Attended (Mos, Days, Hrs): All/All/0900-1800
Fuel: 100LL
Self Service Fuel: Visa, Mastercard
After Hours Service Phone: None
FBO(s): None
Ground Transportation: Fortune Bay Resirt & Casino Courtesy Van -
218-753-6400
Food Service: None
Dining: Tower Cafe - 218-753-6045 - 1 Mile
Benchwarmers - 218-753-5158 - 1 Mile
Lodging: Marjo Motel - 218-753-4851 - 1 Mile
Tower Hotel - 218-753-2710 - 1 Mile
Fortune Bay Resort & Casino - 218-753-6400
Airport Events: Annual Fly-In
Underwing Camping: No
Campgrounds: Hoodoo Point Campground - Adjacent To Airport
Golf Courses: Fortune Bay Resort & Casino
Local Attractions: Lake Vermilion
Hoodoo Point Campground
Soudan Underground Mine
Fortune Bay Resort & Casino
Ironworld
Comments: Aircraft Maintenance, Sheet Metal & Avionics
Available On Field

FLD/WTR ELEV. 1369'

(12D)

TOWER



N

SEC. CH: TWIN CITIES (N)

LAT: 47°49.1'

LONG: 92°17.9'

COMM: CTAF: 122.9

FSS: 122.45

OR 122IR 109.6T

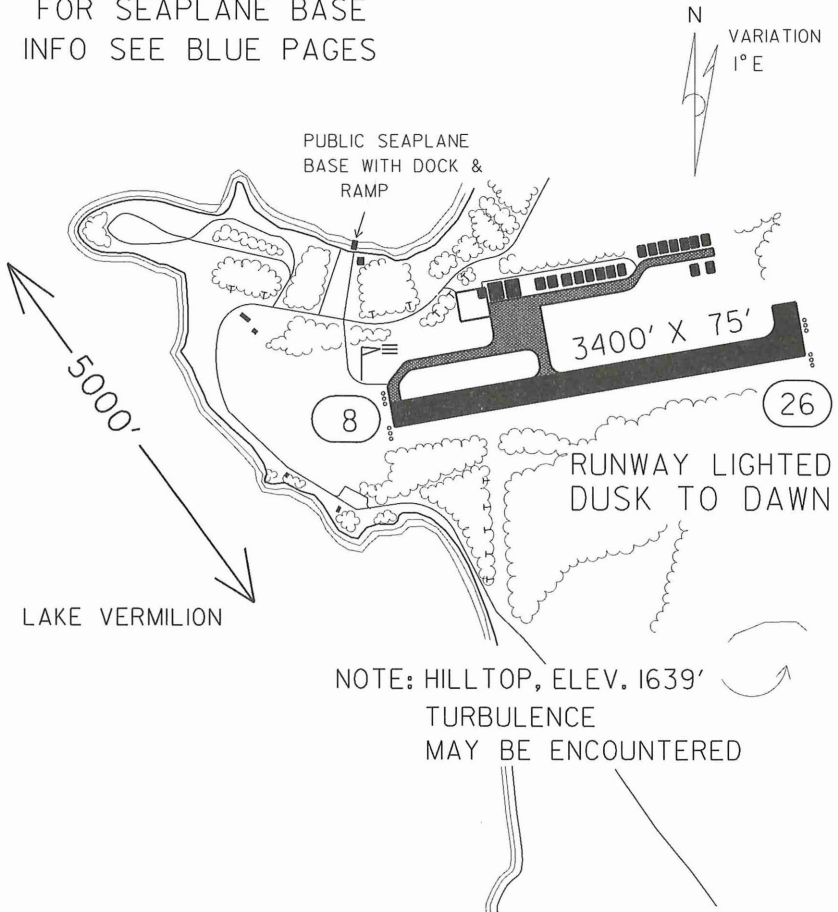
RNAV: (ELO 109.6) R270 D18.7

TPA: 2160' (791')

RWY 26 RGT TFC



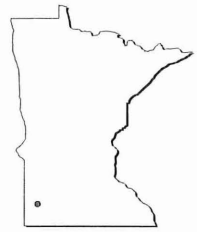
FOR SEAPLANE BASE
INFO SEE BLUE PAGES



TOWER MUNICIPAL AIRPORT
& SEAPLANE BASE

TOWER

Tracy Y68



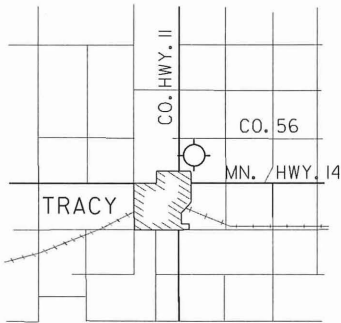
Airport Manager's Phone: 507-629-3833
Airport Manager: Homer Dobson
Airport Information Phone: 507-629-3833
Airport Contact Person: Homer Dobson
Chamber of Commerce: 507-629-4021
Web Site: www.tracymn.com/chamber
Aero Chart Coordinates: 12-D
AWOS/ASOS: No
MnWAS Location/Hours: NA
Attended (Mos, Days, Hrs): Unattended
Fuel: 100LL
Self Service Fuel: No
After Hours Service Phone: 507-629-3833
FBO(s): None
Ground Transportation: None
Food Service: None
Dining: Red Rooster - 507-629-9959 - 1.50 Miles
Lodging: Cozy Grove - 507-629-3350 - 1 Mile
Airport Events: Annual Fly-In Breakfast - Labor Day
Underwing Camping: Yes
Campgrounds: Swift Lake Park
Golf Courses: Tracy Country Club
Local Attractions: Shetek State Park
Wheels Across The Prairie Museum
Comments: City Of Tracy - 507-629-5528

FIELD ELEV. 1340'

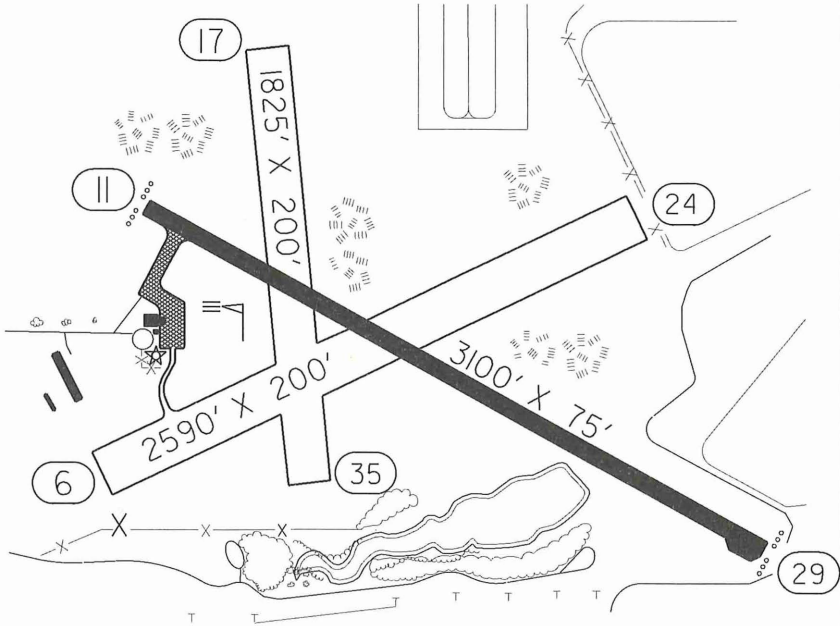
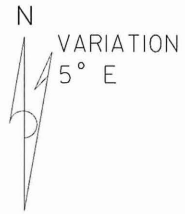
(Y68)

TRACY

VICINITY MAP



SEC. CH: OMAHA NORTH
 LAT: 44° 15.0'
 LONG: 95° 36.3'
 COMM: CTAF: 122.9
 MPLS CTR: 127.1
 RNAV: (RWF 113.3) R231 D24.3
 TPA: 2140' (800')

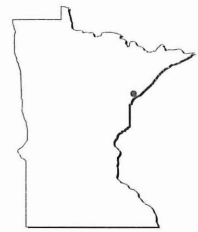


RUNWAY 11/29 LIGHTED
 DUSK TO DAWN

TRACY MUNICIPAL AIRPORT

TRACY

Two Harbors TWM

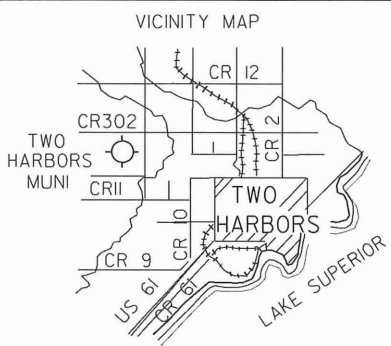


Airport Manager's Phone:	218-834-2162
Airport Manager:	Richard Helgeson
Airport Information Phone:	218-834-2969
Airport Contact Person:	Richard Helgeson
Chamber of Commerce:	800-777-7384
Web Site:	www.twoharbors.com/chamber
Aero Chart Coordinates:	6-L
AWOS/ASOS:	218-834-6591 VHF 119.325
MnWAS Location/Hours:	Arrival/Departure Building - Same As Attendance Schedule
Attended (Mos, Days, Hrs):	All/All/Daylight
Fuel:	80, 100LL, Jet A
Self Service Fuel:	No
After Hours Service Phone:	218-834-2969
FBO(s):	None
Ground Transportation:	Courtesy Car Sonju Motors - 218-834-2181
Food Service:	None
Dining:	Miller's Cafe - 218-834-2452 - 4 Miles Judy's Cafe - 218-834-4802 - 4 Miles Blackwoods - 218-834-3846 - 4 Miles
Lodging:	Superior Shores - 218-834-5671 - 6 Miles Viking Motel - 218-834-2645 - 4 Miles Country Inn - 4 Miles AmericInn Motel - 218-834-3000 - 4 Miles
Airport Events:	Chili Feed - May Pancake Breakfast - July
Underwing Camping:	Yes
Campgrounds:	Burlington Bay Campground - 218-834-2021 Airport Camping Area
Golf Courses:	Lakeview National Golf Course - 218-834-2664 - Holes: 18
Local Attractions:	Lighthouse Point & Harbor Museum - 218-834-5798 Harbor Viewing
Comments:	None

FIELD ELEV. 1080'

(TWM)

TWO HARBORS



N

SEC. CH: GREEN BAY (N)

LAT: 47° 03.0'

LONG: 91° 44.7'

COMM: CTAF: 122.9 (L)

AWOS: 119.325 VHF

DLH APP: 125.45

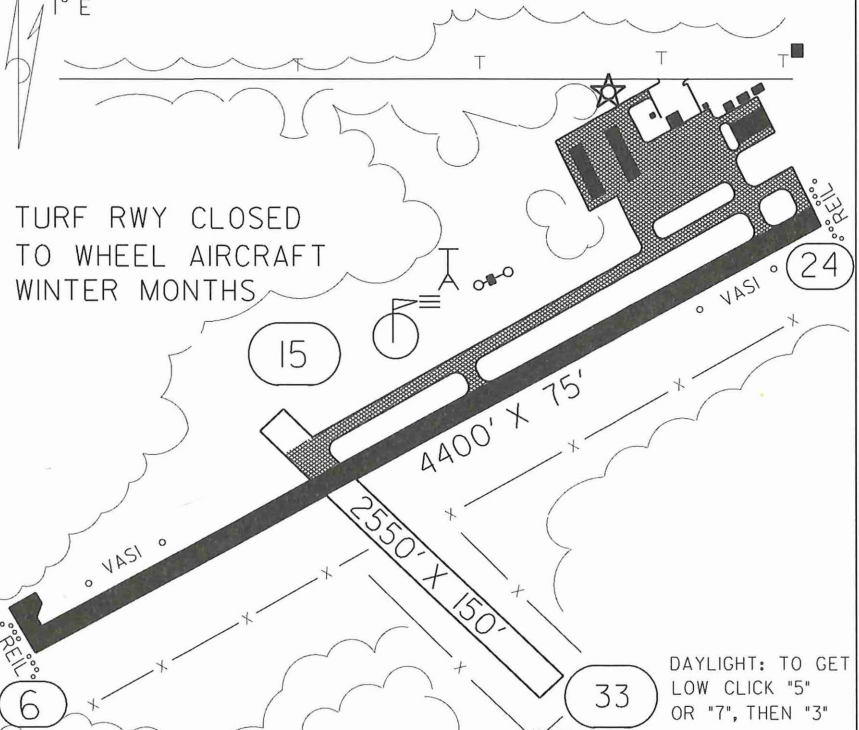
RNAV: (DLH 112.6) R047 D24.0

NDB: (TWM) 243

TPA: 1875' (795')

APPROACH: GPS, NDB

N VARIATION
1° E

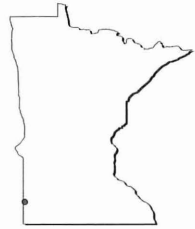


RUNWAY 6 - 24			
CLICKS ON 122.9			
	3	5	7
LIGHTS	OFF	MED	HIGH
VASI	OFF	OFF	ON
REILS	OFF	OFF	ON

RICHARD B. HELGESON AIRPORT

TWO HARBORS

Tyler
63Y



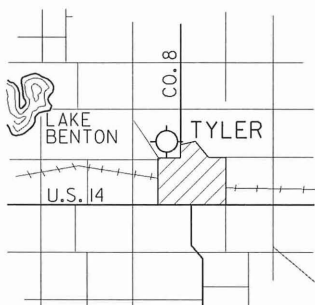
Airport Manager's Phone: 507-247-5608
Airport Manager: Greg Peter
Airport Information Phone: 507-247-5531
Airport Contact Person: Greg Peter
Chamber of Commerce: 507-247-3905
Web Site: None
Aero Chart Coordinates: 12-C
AWOS/ASOS: No
MnWAS Location/Hours: NA
Attended (Mos, Days, Hrs): Unattended
Fuel: None
Self Service Fuel: No
After Hours Service Phone: None
FBO(s): None
Ground Transportation: None
Food Service: None
Dining: Pizza Ranch - 507-247-5999 - .50 Mile
Kronborg - 507-247-5680 - 1 Mile
Koo Koo's Nest - 507-247-5251 - .50 Mile
Mick & Nick's Log Cabin Drive-Inn - 507-247-5323 -
1 Mile
Lodging: Tyler Motel - 507-247-3211 - 1 Mile
Airport Events: None Reported
Underwing Camping: No
Campgrounds: Stony Point - 4 Miles
Golf Courses: Next To Airport - 507-247-3242
Local Attractions: Lincoln County Fair
Danebod Lutheran Church Family Camps
Aebleskiver Days
Comments: Call For Airport Conditions During Winter Months

FIELD ELEV. 1742'

(63Y)

TYLER

VICINITY MAP



SEC. CH: OMAHA NORTH
 LAT: 44° 17.5'
 LONG: 96° 09.0'
 COMM: CTAF: 122.9
 MPLS CTR: 127.1
 RNAV: (MML III.0) R285 DI6.4
 TPA: 2540' (798')



N

VARIATION
5° E



RUNWAY LIGHTED
DUSK TO DAWN

14

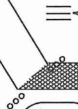


2500' X 155'

GOLF COURSE

CALL FOR
CONDITIONS
DURING
WINTER MONTHS

32



TYLER MUNICIPAL AIRPORT

TYLER

Wadena ADC



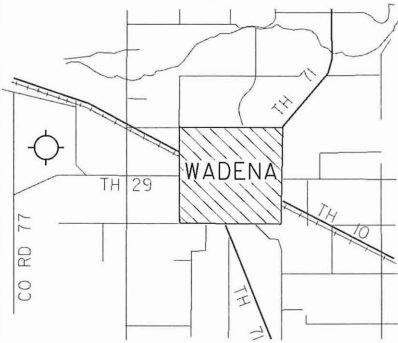
Airport Manager's Phone:	218-631-9049
Airport Manager:	Darrel Janson
Airport Information Phone:	218-631-7775
Airport Contact Person:	Brad Swenson
Chamber of Commerce:	218-632-7704
Web Site:	www.wadena.org
Aero Chart Coordinates:	8-E
AWOS/ASOS:	218-631-7774 VHF 128.325
MnWAS Location/Hours:	Arrival/Departure Building - Business Hours
Attended (Mos, Days, Hrs):	Unattended
Fuel:	Mogas, 100LL
Self Service Fuel:	Visa, Mastercard, Discover
After Hours Service Phone:	None
FBO(s):	None
Ground Transportation:	Stoneman Taxi Service - 218-631-3709 Minnesota Taxi Service - 218-631-2605
Food Service:	None
Dining:	Numerous Restaurants
Lodging:	Brookside Motel - 218-631-2930 - 4 Miles Jensen's Terry Motel - 218-631-1956 - 4 Miles AmericInn Motel - 218-631-1580 - 4 Miles Wadena Inn - 218-631-3725 - 4 Miles
Airport Events:	Fly-In Breakfast - June
Underwing Camping:	No
Campgrounds:	Sunny Brook Park - 4 Miles East
Golf Courses:	Wadena Country Club - 218-631-7778 - 3 Miles North On Highway 71
Local Attractions:	Sunny Brook Park - 4 Miles East June Jubilee Community Celebration - Last Week Of June
Comments:	Free tiedowns, free 24-hour service, office open during business hours - seven days a week.

FIELD ELEV. 1369'


(ADC)

WADENA

VICINITY MAP



SEC. CH: TWIN CITIES (S)
 LAT: 46° 26.8'
 LONG: 95° 12.7'
 COMM: CTAF: 122.8 (L)
 AWOS: 128.325 VHF
 MPLS CTR: 126.1
 RNAV: (AXN 112.8) R355 D29.3
 TPA: 2370' (1000')
 APPROACH: GPS & RNAV



CO. RD. 77

REIL

16

PAPI



4005' X 75'

RUNWAY 16 - 34			
	CLICKS ON 122.8		
	3	5	7
LIGHTS	OFF	MED	HIGH
PAPI	OFF	ON	ON
REIL	OFF	OFF	ON
WINDCONE	OFF	ON	ON

WINDCONE LIGHTS CAN BE
 TURNED ON BY PCL IN
 DAYTIME



A

34

REIL

WADENA MUNICIPAL AIRPORT

WADENA

**Walker
Y49**



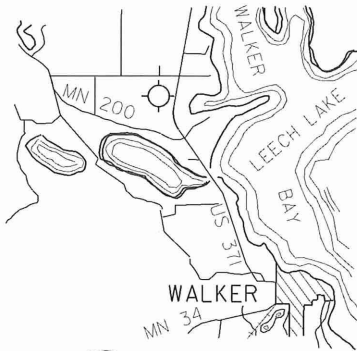
Airport Manager's Phone: 218-547-1616
Airport Manager: Ken Bresley
Airport Information Phone: 218-547-1619
Airport Contact Person: Stephen Michel
Chamber of Commerce: 800-833-1118
Web Site: www.leech-lake.com
Aero Chart Coordinates: 6-F
AWOS/ASOS: No
MnWAS Location/Hours: NA
Attended (Mos, Days, Hrs): Unattended
Fuel: 100LL
Self Service Fuel: Visa, Masertcard, Discover, American Express
After Hours Service Phone: 218-547-1424
FBO(s): None
Ground Transportation: Eric Myhra Ford Rental - 218-547-1412
Food Service: None
Dining: Jimmy's Family Restaurant - 218-547-3334 - 4 Miles
Dahlem's Restaurant - 218-547-1414 - 5 Miles
Lodging: AmericInn Motel - 800-634-3444 - 4 Miles
Country Inn Suites - 800-456-4000 - 6 Miles
Airport Events: None Reported
Underwing Camping: No
Campgrounds: Wedge Wood
Shores Of Leech Lake
U. S. Forest Service
Golf Courses: Wedge Wood
Tianna County Club - Holes: 18
Local Attractions: Museum
Mini Golf
Swimming Beach
Trap Range Adjacent To Airport
Comments: None

FIELD ELEV. 1364'

(Y49)

WALKER

VICINITY MAP



N

SEC. CH: TWIN CITIES (N)

LAT: 47° 09.5'

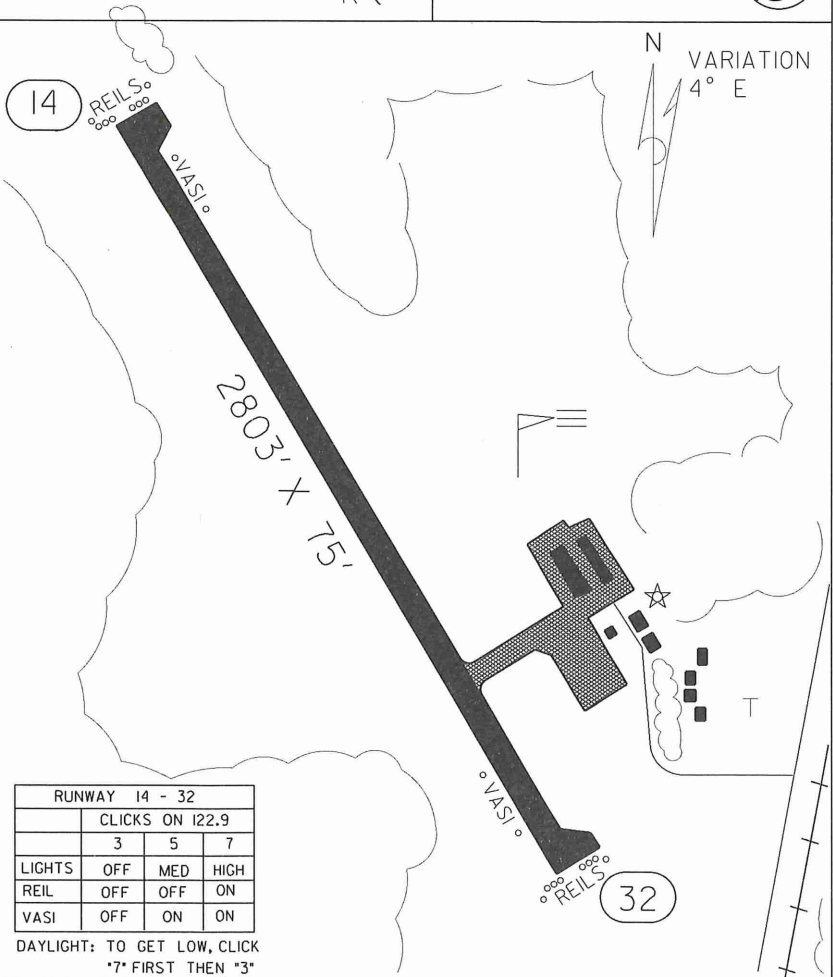
LONG: 94° 38.8'

COMM: CTA: 122.9(L)

MPLS CTR: 118.05

RNAV: (PKD 110.6) R042 D23.4

TPA: 2364' (1000')



RUNWAY 14 - 32			
CLICKS ON 122.9			
	3	5	7
LIGHTS	OFF	MED	HIGH
REIL	OFF	OFF	ON
VASI	OFF	ON	ON

DAYLIGHT: TO GET LOW, CLICK
7 FIRST THEN *3*

WALKER MUNICIPAL AIRPORT

WALKER

**Warren
D37**



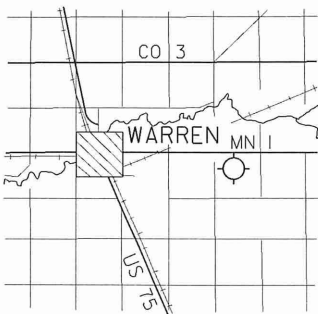
Airport Manager's Phone: 218-745-5343
Airport Manager: Dan DeWall
Airport Information Phone: 218-745-5343
Airport Contact Person: Dan DeWall
Chamber of Commerce: 218-745-4411
Web Site: None
Aero Chart Coordinates: 4-B
AWOS/ASOS: No
MnWAS Location/Hours: NA
Attended (Mos, Days, Hrs): Apr-Oct/All/Daylight
Fuel: 100LL
Self Service Fuel: No
After Hours Service Phone: 218-745-4189
FBO(s): None
Ground Transportation: None
Food Service: Snack Machine
Dining: LaFond's Cafe & Steakhouse - 218-745-7636 - 2 Miles
Little Beaver's Cafe - 218-745-5384 - 2 Miles
Mick's Of Warren - 218-745-4546 - 2 Miles
Elm Crest Motel - 218-745-4721 - 2 Miles
Lodging:
Airport Events: None Reported
Underwing Camping: Yes
Campgrounds: Holiday Park - R.V.(s), Campers, Tents
Golf Courses: 9-Hole Course - 218-745-4028
Local Attractions: Swimming
Softball Complex
Tennis
2 Parks
Comments: None

FIELD ELEV. 880'

(D37)

WARREN

VICINITY MAP



N

SEC. CH: TWIN CITIES (N)

LAT: 48° 11.3'

LONG: 96° 43.0'

COMM: CTAF: 122.8

GRAND FORKS APP: 118.1

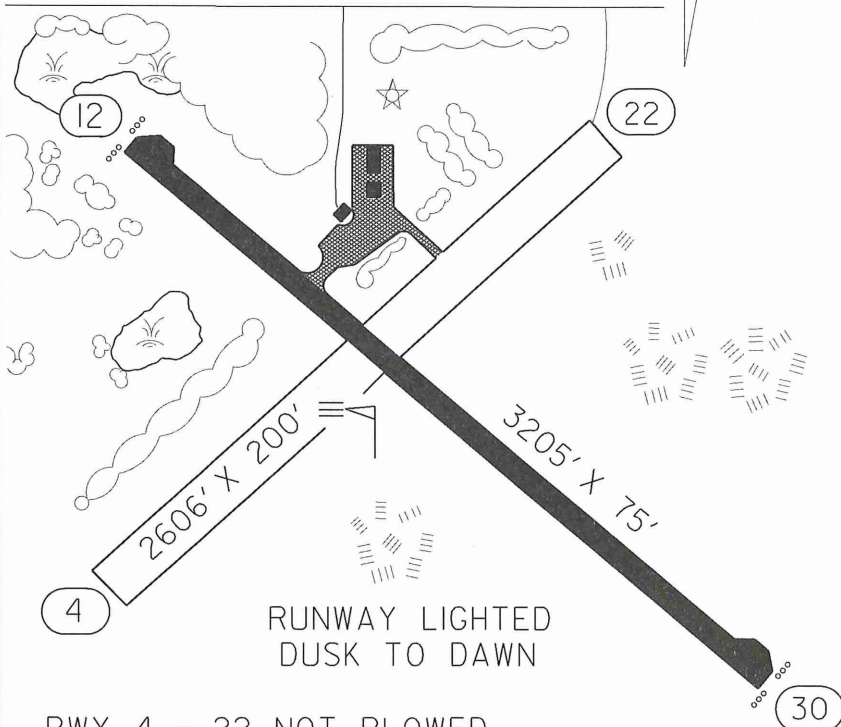
RNAV: (TVF 108.4) R281D22.5

TPA: 1680' (800')



N

VARIATION
5° E



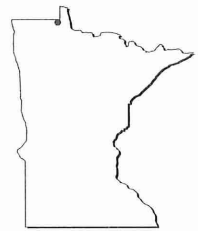
RUNWAY LIGHTED
DUSK TO DAWN

RWY 4 - 22 NOT PLOWED
WINTER MONTHS

WARREN MUNICIPAL AIRPORT

WARREN

Warroad RRT

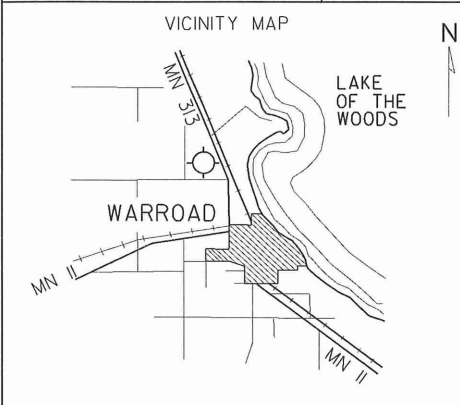



Airport Manager's Phone: 218-386-1691
Airport Manager: Dave Rausch
Airport Information Phone: 218-386-1691
Airport Contact Person: Jeanne Rausch
Chamber of Commerce: 218-386-3543
Web Site: www.warroad.org
Aero Chart Coordinates: 3-E
AWOS/ASOS: 218-386-1813 VHF 119.925
MnWAS Location/Hours: Arrival/Departure Building - 24 Hours
Attended (Mos, Days, Hrs): All/All/All
Fuel: 100LL, Jet A
Self Service Fuel: Visa, Mastercard
After Hours Service Phone: 218-386-9431
FBO(s): Warroad Aviation - 218-386-1691 123.05
Ground Transportation: Courtesy Car
Food Service: Catering Available
Dining: Patch Restaurant - 218-386-2082 - 2 Miles; Danny's Pizza - 218-386-3764 - 1.50 Miles; Dairy Queen - 218-386-2187 - 1.50 Miles; Lakeview - 2 Miles
Lodging: Super 8 Motel - 218-386-3723 - 2 Miles; Patch Motel - 218-386-2723 - 2 Miles; Can-Am - 218-386-3807 - 2 Miles
Airport Events: Lion's Annual Fly-In (February - Skis On Warroad River)
Underwing Camping: No
Campgrounds: Municipal Campground - 218-386-1454 - 3 Miles - On Lake Of The Woods
Golf Courses: Warroad Estates - Adjacent To The Airport - Holes: 18
Local Attractions: Lake Of The Woods
Beltrami Island State Forest
Public Library & Heritage Center
Lake Of The Woods Casino
Comments: Exceptional buildings, housing, public library & museum. Tours of Christian Brothers Hockey Stick Factory & Marvin Windows Factory. Northern Wings Seaplane Base - 218-386-9464. U. S. Customs - 218-386-2796 or 218-386-1676 or 218-386-3202. Aircraft maintenance available at Warroad Aviation - 218-386-1691. After hours FBO phone number - 218-386-9431.

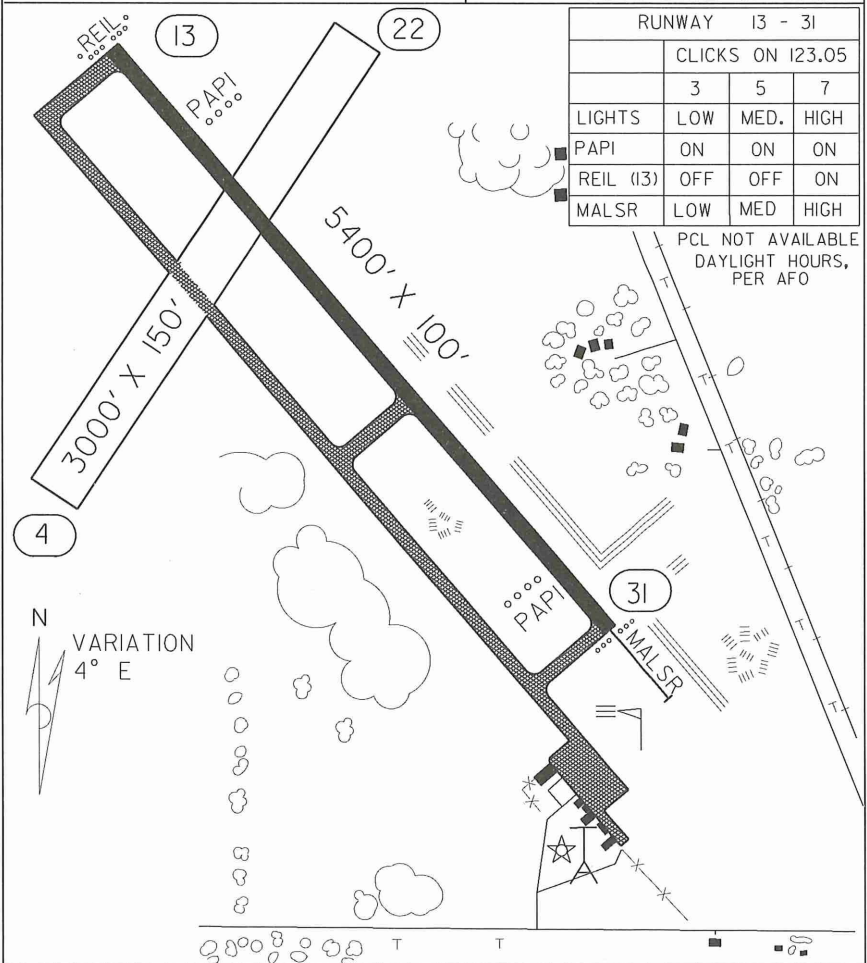
FIELD ELEV. 1074'

(RRT)

WARROAD



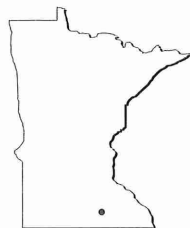
SEC. CH: TWIN CITIES (N)
 LAT: 48° 56.5' 
 LONG: 95° 20.9'
 COMM: CTAF: 123.05(L)
 AWOS: 119.925 VHF
 RCO FSS: 122.55
 MPLS CTR: 127.8
 RNAV: (ROX 108.8) R064 DI4.7
 TPA: 1874' (800')
 LANDING RIGHTS AIRPORT
 APPROACH: ILS, GPS, NDB,
 VOR/DME & RNAV



WARROAD INTERNATIONAL AIRPORT
 (SWEDE CARLSON FIELD)

WARROAD

**Waseca
ACQ**



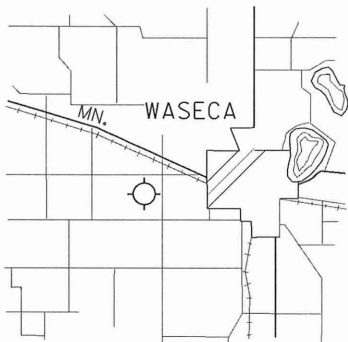
Airport Manager's Phone: 507-835-5920
Airport Manager: Maynard Stensrud
Airport Information Phone: 507-835-5920
Airport Contact Person: Maynard Stensrud
Chamber of Commerce: 888-820-1243
Web Site: None
Aero Chart Coordinates: 12-H
AWOS/ASOS: No
MnWAS Location/Hours: Arrival/Departure Building - 24 Hours
Attended (Mos, Days, Hrs): All/Mon-Fri/0800-1800
Fuel: Mogas, 100LL
Self Service Fuel: No
After Hours Service Phone: 507-835-5236
FBO(s): Stensrud Aviation - 507-835-5920 122.8
Ground Transportation: Notify Airport Manager In Advance
Food Service: None
Dining: Olde Town Eatery - 507-835-7267 - 2 Miles
Happy Chef - 507-835-2624 - 3 Miles
Lodging: AmericInn Motel - 507-835-4300 - 2.50 Miles
Best Western - 507-835-0022 - 3 Miles
Airport Events: Fly-In - Second Sunday In August
Underwing Camping: Yes
Campgrounds: Kiesler's Clear Lake Campground
Golf Courses: Waseca Golf & Country Club
Local Attractions: Clear Lake
Loon Lake
Kiesler's Campground
Farmamerica-Minnesota Agricultural Interpretive Center
Antiques & Specialty Shops
Medford Outlet Center
Cabella's - Owatonna
Comments: None

FIELD ELEV. 1126'

(ACQ)

WASECA

VICINITY MAP



SEC. CH: OMAHA NORTH

LAT: 44° 04.4'

LONG: 93° 33.2'

COMM: CTAF: 122.8(L)

MPLS CTR: 132.35

RNAV: (FOW III.2) R223 DII.I

NDB: (ACQ) 371

TPA: 1920' (794')

APPROACH: GPS, NDB & VOR



VARIATION 3° E



3398' x 75'



RUNWAY	15 - 33		
	CLICKS ON 122.8		
	3	5	7
LIGHTS	OFF	MED	HIGH
VASI	OFF	ON	ON

DAYLIGHT: TO GET LOW, CLICK "5" OR "7" FIRST, THEN "3"



33

COUNTY ROAD 27

WASECA MUNICIPAL AIRPORT

WASECA

Waskish VWU



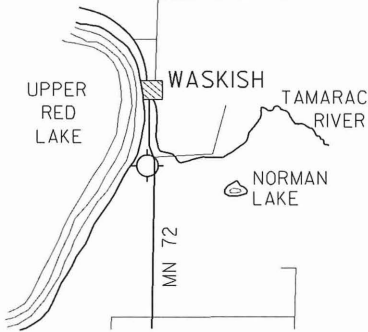
Airport Manager's Phone: 218-647-8565
Airport Manager: David Leonhardt
Airport Information Phone: 218-647-8565
Airport Contact Person: David Leonhardt
Chamber of Commerce: None
Web Site: None
Aero Chart Coordinates: 4-F
AWOS/ASOS: 218-647-8415 VHF 124.175
MnWAS Location/Hours: NA
Attended (Mos, Days, Hrs): Unattended
Fuel: None
Self Service Fuel: No
After Hours Service Phone: None
FBO(s): None
Ground Transportation: None
Food Service: None
Dining: West Wind - 218-647-8998 - .25 Mile
Lodging: Hudec Resort - 218-647-8291 - 3 Miles
Mary's Alverayne Cottages - 218-647-8604 - Adjacent
To Airport
Airport Events: None Reported
Underwing Camping: No
Campgrounds: State Campground - 1 Mile
Hillman's Campground - 218-647-8893 - .75 Mile
Golf Courses: None Reported
Local Attractions: Fishing
Eagle Nest On Airport Property
Comments: Area has many acres of wild rice fields that provide nesting areas for an abundance of water fowl. Area has many miles of wilderness roads that provide access to the "big bog" and other wilderness sites.

FIELD ELEV. 1181'

(VWU)

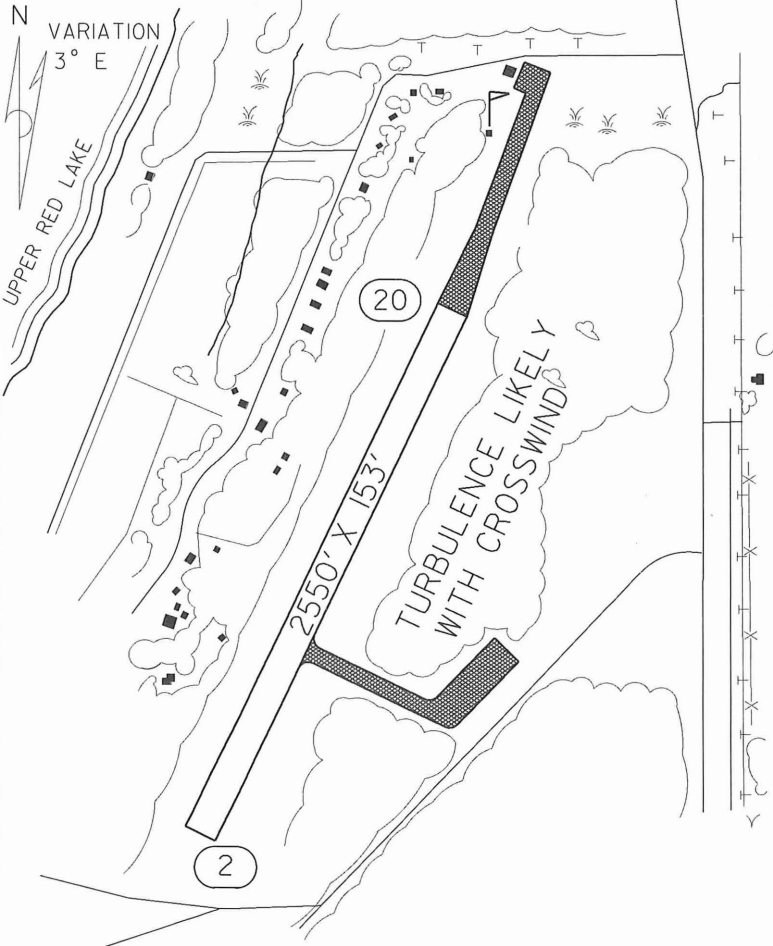
WASKISH

VICINITY MAP



N

SEC. CH: TWIN CITIES (N)
 LAT: 48° 09.3'
 LONG: 94° 31.0'
 COMM: CTAF: 122.9
 AWOS: 124.175 VHF
 MPLS CTR: 120.9
 RNAV: (BJI 108.6) R025 D40.2
 TPA: 2181' (1000')



WASKISH MUNICIPAL AIRPORT

WASKISH

**Wells
68Y**



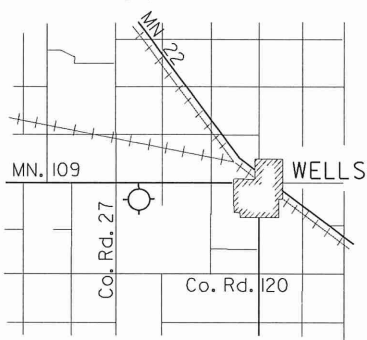
Airport Manager's Phone: 507-553-6371
Airport Manager: Rick LaVallie
Airport Information Phone: 507-553-5415
Airport Contact Person: Terry Whalen
Chamber of Commerce: 507-553-6450
Web Site: www.wells.mn.us
Aero Chart Coordinates: 13-H
AWOS/ASOS: No
MnWAS Location/Hours: Arrival/Departure Building - 24 Hours
Attended (Mos, Days, Hrs): All/Mon-Fri/0730-2000
Fuel: 80, 100LL
Self Service Fuel: No
After Hours Service Phone: 507-553-3952
FBO(s): Wells Aviation, Inc - 507-553-3100
Ground Transportation: None
Food Service: None
Dining: Mary's Cookin' - 507-553-3191 - 2.50 Miles
Lodging: Well's Travel Inn - 507-553-5211 - 2.50 Miles
Airport Events: Fly-In Breakfast - July
Underwing Camping: No
Campgrounds: County Park - 8 Miles
Phil's Park - 8 Miles
Golf Courses: Located By Thompson Park - Holes: 9
Local Attractions: New Swimming Pool
Theater (Open On Weekends)
2 Parks & Playgrounds
Comments: None

FIELD ELEV. 1119'

(68Y)

WELLS

VICINITY MAP



N

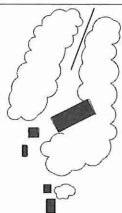
SEC. CH: OMAHA NORTH
 LAT: 43° 44.0'
 LONG: 93° 47.0'
 COMM: CTAF: 122.9
 MPLS CTR: 127.75
 RNAV: (AEL 109.8) R277 D18.5
 TPA: 2019' (900')



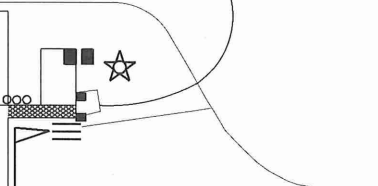
N

VARIATION
3° E

MN 109



17



29 1/2' X 198'

RUNWAY LIGHTED
DUSK TO DAWN

35

WELLS MUNICIPAL AIRPORT

WELLS

Wheaton ETH

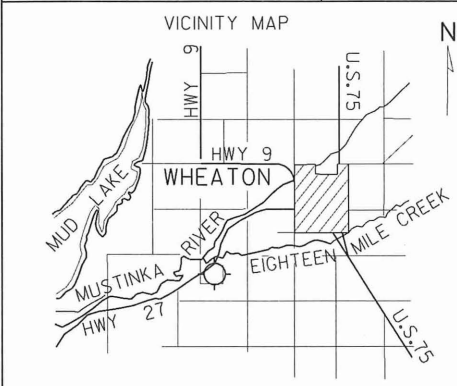


Airport Manager's Phone: 320-563-4110
Airport Manager: Clarence Juelich
Airport Information Phone: 320-563-4195
Airport Contact Person: Jon Mathias
Chamber of Commerce: 320-563-8271
Web Site: www.redrivermall.com
Aero Chart Coordinates: 9-B
AWOS/ASOS: 320-563-4975 NDB 326
MnWAS Location/Hours: NA
Attended (Mos, Days, Hrs): Apr-Sep/All/Daylight, Oct-Mar/Mon-Fri/0800-1700
Fuel: 100LL
Self Service Fuel: No
After Hours Service Phone: 320-563-8403
FBO(s): None
Ground Transportation: Local Police - 320-563-4214
Food Service: None
Dining: Country Corner Cafe - 320-563-4646 - 3 Miles
Lodging: Wheaton Inn - 320-563-8236 - 3 Miles
Airport Events: None Reported
Underwing Camping: Yes
Campgrounds: Traverse County Fairgrounds - Wheaton
Traverse County Park - Lake Traverse
Golf Courses: Wheaton Country Club - Adjacent To Airport
Local Attractions: Traverse County Historical Society Museum
Lake Traverse
Lawndale Game Farm
World's Largest Mallard
Comments: None

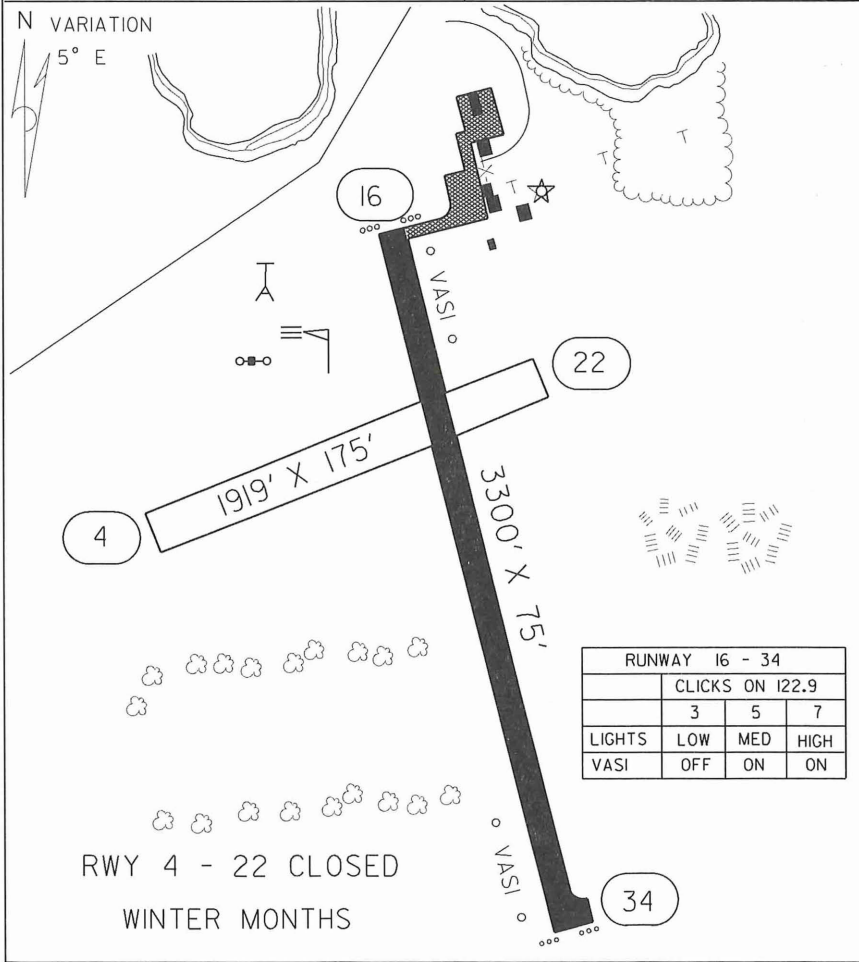
FIELD ELEV. 1025'

(ETH)

WHEATON



SEC. CH: TWIN CITIES (S)
 LAT: 45° 46.8'
 LONG: 96° 32.6'
 COMM: CTAF: 122.9 (L)
 AWOS: 326 ETH
 FSS: 122.25
 MPLS CTR: 126.1
 RNAV: (MOX 109.6) R293 D27.4
 NDB: (ETH) 326
 TPA: 2000' (975')
 APPROACH: GPS, NDB



RUNWAY 16 - 34			
CLICKS ON 122.9			
	3	5	7
LIGHTS	LOW	MED	HIGH
VASI	OFF	ON	ON

RWY 4 - 22 CLOSED
 WINTER MONTHS

WHEATON MUNICIPAL AIRPORT

WHEATON

**Willmar
ILL**



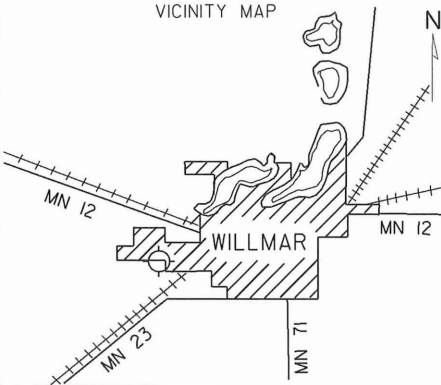
Airport Manager's Phone: 320-214-9669
Airport Manager: Steve Wright
Airport Information Phone: 320-214-9669
Airport Contact Person: Steve Wright
Chamber of Commerce: 320-235-0300
Web Site: www.willmarareachamber.com
Aero Chart Coordinates: 10-E
AWOS/ASOS: 320-235-8287 VOR 113.7
MnWAS Location/Hours: Arrival/Departure Building - 24 Hours
Attended (Mos, Days, Hrs): All/All/0800-1800
Fuel: 100LL, Jet A
Self Service Fuel: 100LL Only: Visa, Mastercard, Discover
After Hours Service Phone: 320-235-7985
FBO(s): Willmar Air Service, Inc. - 320-235-4844 122.8
Ground Transportation: Jake's Taxi - 320-235-7044
Food Service: Vending Machines
Dining: Perkins - 2 Miles
Bixby's Café - 2 Miles
Applebee's - 3 Miles
Lodging: Holiday Inn - 5 Miles
Airport Events: Willmar Airfest - First Sunday In September
Underwing Camping: No
Campgrounds: 5 Campgrounds Nearby
Sibley State Park
Golf Courses: Eagle Creek Golf Course - 320-235-1166
Valley Golf Course - 320-235-6790
Local Attractions: Robbins Island Park
Kandiyohi County Historical Museum
Willmar Fest - June
Comments: New airport construction anticipated (2 miles west)
summer 2002 - call for details.

FIELD ELEV. 1127'

(ILL)

WILLMAR

VICINITY MAP



SEC. CH: TWIN CITIES (S)
 LAT: 45° 07.0'
 LONG: 95° 05.3'
 COMM: CTAF: 122.8(L)
 AWOS: 113.7 VOR
 RCO FSS: 122.15
 MPLS CTR: 125.5
 RNAV: (ILL 113.7) ON AIRPORT
 TPA: 1930' (803')
 APPROACH: GPS,
 LOCALIZER & VOR

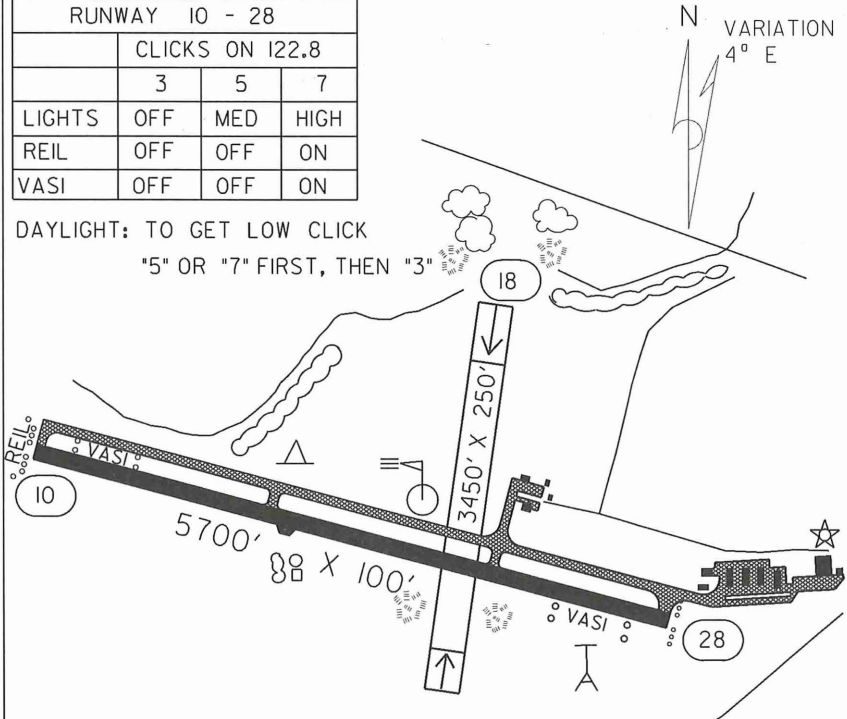
RUNWAY 10 - 28

CLICKS ON 122.8

	3	5	7
LIGHTS	OFF	MED	HIGH
REIL	OFF	OFF	ON
VASI	OFF	OFF	ON

DAYLIGHT: TO GET LOW CLICK

"5" OR "7" FIRST, THEN "3"



RWY 18 - 36 CLOSED
WINTER MONTHS

WILLMAR MUNICIPAL AIRPORT
(JOHN L. RICE FIELD)

WILLMAR

**Windom
MWM**



Airport Manager's Phone: 507-831-6120
Airport Manager: Scott Veenker
Airport Information Phone: 507-831-6120
Airport Contact Person: Scott Veenker
Chamber of Commerce: 800-7-WINDOM
Web Site: www.winwacc.com
Aero Chart Coordinates: 13-E
AWOS/ASOS: 507-831-1833 VHF 118.525
MnWAS Location/Hours: Arrival/Departure Building - 24 Hours
Attended (Mos, Days, Hrs): Unattended
Fuel: 100LL
Self Service Fuel: No
After Hours Service Phone: 507-831-5995
FBO(s): None
Ground Transportation: None
Food Service: Pop Machine
Dining: 71 Club - 507-831-5936 - 1 Mile
Lodging: Johnson Motel - 507-831-3111 - 2.50 Miles
Super 8 Motel - 507-831-1120 - 3 Miles
Airport Events: None Reported
Underwing Camping: Yes
Campgrounds: State Park - 11 Miles - Kilen Woods - 507-662-6258
City Park - 4 Miles
County Park - Talcot Lake - 17 Miles
Golf Courses: Windom Golf Course - Gas Carts For Rent - Holes: 9
Local Attractions: Cottonwood Lake - 4 Miles - Swimming, Fishing
Riverfest - Second Weekend In June
Flea Market - First Weekend In November
Comments: None

FIELD ELEV. 1410'

(MWM)

WINDOM



VICINITY MAP



SEC. CH: OMAHA NORTH

LAT: 43° 54.8'

LONG: 95° 06.6'



COMM:

CTAF: 122.9 ACTIVATE 122.8 (L)

AWOS: 118.525 VHF

MPLS CTR: 127.1

RNAV: (0TG 110.6) R044 D26.0

NDB: (MWM) 203

TPA: 2210' (800')

APPROACH: GPS, NDB



VARIATION
4° E

REILS

17

3599' X 75'

RUNWAY 17 - 35			
CLICKS ON 122.8			
	3	5	7
LIGHTS	LOW	MED.	HIGH
REIL	OFF	OFF	ON

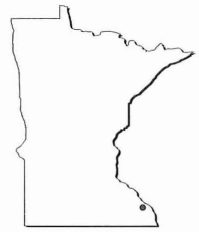
35

REILS

WINDOM MUNICIPAL AIRPORT

WINDOM

Winona ONA

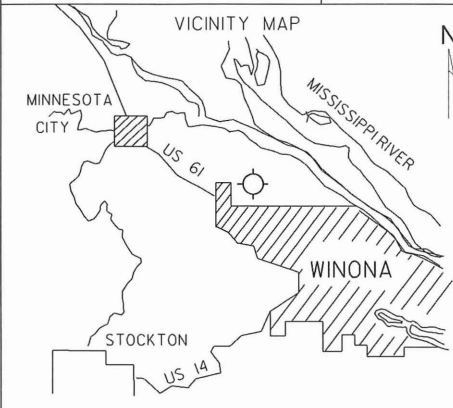


Airport Manager's Phone: 507-457-8274
Airport Manager: Keith Nelson
Airport Information Phone: 507-452-2220
Airport Contact Person: George Bolon
Chamber of Commerce: 800-657-4972
Web Site: www.visitwinona.com
Aero Chart Coordinates: 12-L
AWOS/ASOS: 507-453-2991 VOR 111.4
MnWAS Location/Hours: Win Air - Monday-Sunday, 8:00 A.M.-Sunset
Training Center - Monday-Sunday, 8:00 A.M.-Sunset
Attended (Mos, Days, Hrs): All/All/0800-Dusk
Fuel: 100LL, Jet A
Self Service Fuel: No
After Hours Service Phone: 507-452-2220
FBO(s): Win Air - 507-452-2220 122.8
Ground Transportation: Taxi; Hertz Rent-A-Car - 507-454-2888
Food Service: Golden Harvest Cafe & Bakery - 5 Blocks
Dining: Beier's - 507-452-3390 - 3 Miles
Green Mill - 8 Miles
Perkins - 507-452-1618 - 8 Miles
Country Kitchen - 507-454-5104 - 4 Miles
Lodging: Super 8 Motel - 507-454-6066 - 8 Miles
Quality Inn - 507-454-4390 - 8 Miles
Riverport Inn (Best Western) - 507-452-0606 - 8 Miles
Days Inn - 507-454-6930 - 4 Miles
AmericInn Motel - 507-457-0249 - 4 Miles
Holiday Inn Hotel & Suites - 507-453-0303 - 8 Miles
Fly-In - Fourth Of July Weekend
Airport Events:
Underwing Camping: No
Campgrounds: Prairie Island Campground - 507-452-4501 - 4 Miles
Golf Courses: Westfield Golf Course - 507-452-8700 - 3 Miles
Cedar Valley Golf Course - 507-457-3129 - 15 Miles
Winona Golf Course - 507-452-3535 - 10 Miles
Local Attractions: Winona County Historical Society - 507-454-2723
Historic Tours - See FBO For Details
Comments: Winona has shopping malls, modern swimming pool with slide, beautiful 5.50 mile bike path around Lake Winona. Visit the scenic Hiawatha Valley every season. Area bike paths. The home of Max Conrad.

FIELD ELEV. 656'

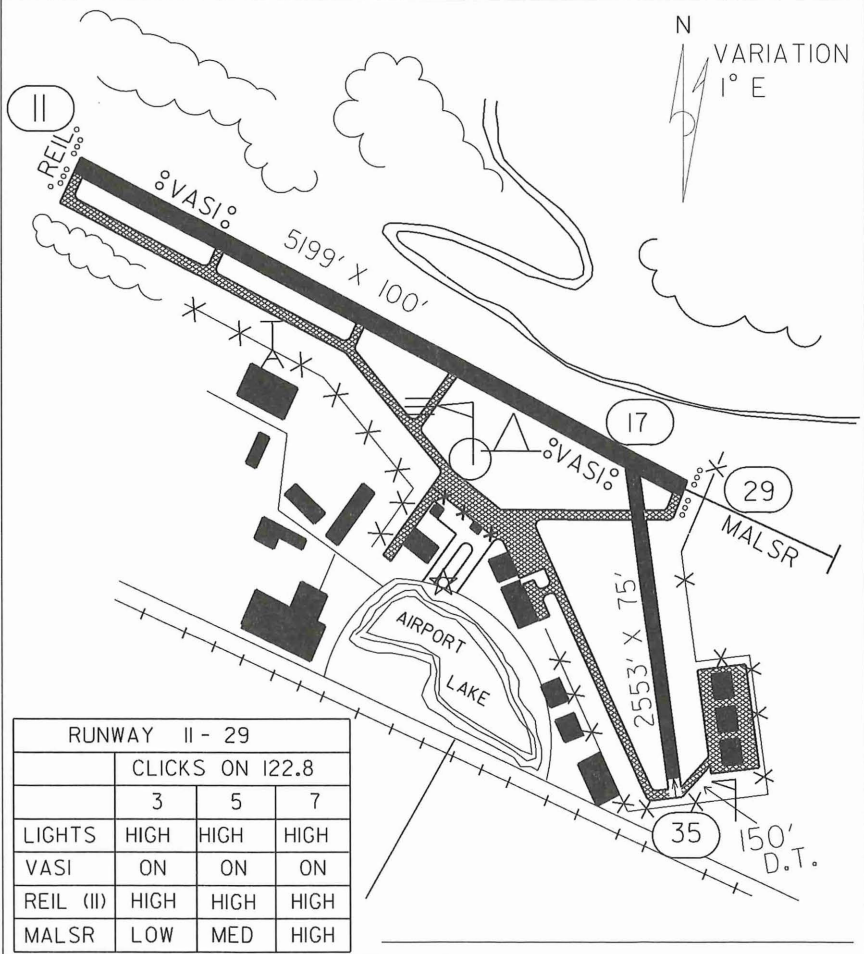
(ONA)

WINONA



N

SEC. CH: CHICAGO NORTH
 LAT: 44°04.6'
 LONG: 91°42.5'
 COMM: CTAF: 122.8(L)
 AWOS: III.4 VOR
 RCO FSS: 122.15
 MPLS CTR: 128.6
 RNAV: (ONA III.4) AT FIELD
 TPA: 1656' (1000')
 RWY 29 & 35 RGT TFC
 APPROACH: GPS, VOR



RUNWAY 11 - 29			
	CLICKS ON 122.8		
	3	5	7
LIGHTS	HIGH	HIGH	HIGH
VASI	ON	ON	ON
REIL (II)	HIGH	HIGH	HIGH
MALSR	LOW	MED	HIGH

WINONA MUNICIPAL AIRPORT
 (MAX CONRAD FIELD)

WINONA

Winsted 10D



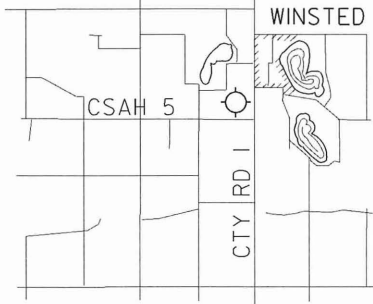
Airport Manager's Phone: 320-485-3720
Airport Manager: Russ Paschke
Airport Information Phone: 320-485-2366
Airport Contact Person: Betty Zachmann
Chamber of Commerce: 320-485-4850
Web Site: None
Aero Chart Coordinates: 11-G
AWOS/ASOS: No
MnWAS Location/Hours: NA
Attended (Mos, Days, Hrs): All/All/0800-1800
Fuel: 100LL
Self Service Fuel: No
After Hours Service Phone: 320-485-3454
FBO(s): None
Ground Transportation: Contact - 320-485-3454
Food Service: Convenience Stores - 1 Mile
Dining: The Pantry - 320-485-9172 - 1 Mile
Blue Note Bar & Ballroom - 320-485-9698 - 1 Mile
Bailey's Tavern & Grill - 320-485-9595 - 1 Mile
Subway - 320-485-2000 - 1 Mile
V's Grill - 320-485-3333 - 1 Mile
Lodging: Winsted Motel - 320-485-4441 - 1 Mile
Airport Events: Chili Feed In January
Underwing Camping: Yes
Campgrounds: City Of Winsted - 320-485-2366 - 1 Mile
Golf Courses: Shadow Brook - 3 Miles
Local Attractions: Winsted Lake
7 Municipal Parks
1 County Park
Comments: Additional Information Phone: 320-485-2366
Winstock Country Music Festival -
www.WinstockFestival.com - June - Adjacent To
Airport
City Web Site - www.winsted.mn.us
City Clerk E-Mail - clerk.winsted@tds.net

FIELD ELEV. 1030'

(IØD)

WINSTED

VICINITY MAP



N

SEC. CH: TWIN CITIES (S)
 LAT: 44° 57.0'
 LONG: 94° 04.0'
 COMM: CTAF: 122.9
 MPLS CTR: 125.5
 RNAV: (DWN 109.0) R109 DI8.6
 TPA: 1830' (800')



N
 VARIATION
 3° E

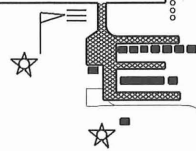


RUNWAY LIGHTED
 DUSK TO DAWN

9

27

3248' X 200'



WINSTED MUNICIPAL AIRPORT

WINSTED

Worthington OTG

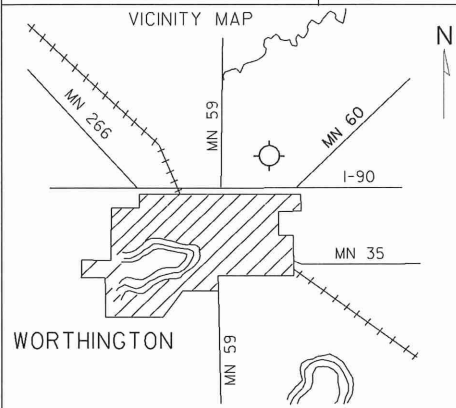


Airport Manager's Phone: 507-372-8601
Airport Manager: Robert Filson
Airport Information Phone: 507-376-9293
Airport Contact Person: Jon Armstrong
Chamber of Commerce: 507-372-2919
Web Site: www.wgtn.net/City/airport.htm
Aero Chart Coordinates: 13-D
AWOS/ASOS: 507-376-9441 VOR 110.6
MnWAS Location/Hours: Arrival/Departure Building - 24 Hours
Attended (Mos, Days, Hrs): All/Mon-Fri/0800-1700
Fuel: 100LL, Jet A, Mogas
Self Service Fuel: Visa, Mastercard
After Hours Service Phone: 507-360-9959
FBO(s): Integrity Aviation, Inc. - 507-376-9293 122.8
Ground Transportation: Worthington Taxi Service - 507-372-4300
Airport Courtesy Car
Food Service: Vending Machines
Dining: Country Kitchen - 1 Mile
Perkins - 507-372- 7761 - 1 Mile
Lodging: Expo Inn - 507-372-2991 - 1 Mile
AmericInn Motel - 507-376-4500 - 1 Mile
Super 8 Motel - 507-372-7755 - 2 Miles
Airport Events: Fly-In Breakfast & Air Show
Underwing Camping: Yes
Campgrounds: Olson Campgrounds - 507-372-8650
Golf Courses: Prairie View Golf Course - 507-372-8670 - Holes: 18
Local Attractions: Prairie View Municipal Golf Course
Pioneer Village
Olson Campground
20 Municipal Parks
Lake Okabena
Comments: Additional After Hours Service Phone - 507-360-9959
For All Services Contact FBO

FIELD ELEV. 1574'

(OTG)

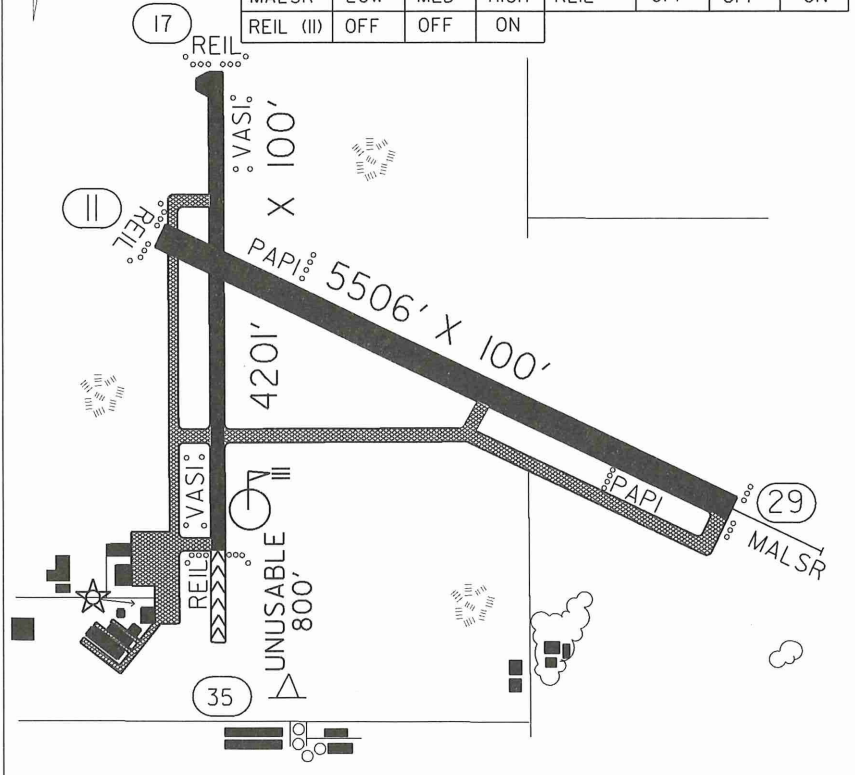
WORTHINGTON



SEC. CH: OMAHA NORTH
 LAT: 43° 39.3'
 LONG: 95° 34.8'
 COMM: CTAF: 122.8(L)
 AWOS: 110.6 VOR
 RCO FSS: 123.6R, 122.1R, 110.6T
 MPLS CTR: 132.05
 RNAV: (OTG 110.6) ON AIRPORT
 TPA: 2400' (826')
 APPROACH: ILS, GPS,
 VOR & NDB


N
 VARIATION
 5° E

RUNWAY 11 - 29				RUNWAY 17 - 35			
	CLICKS ON 122.8				CLICKS ON 122.8		
	3	5	7		3	5	7
LIGHTS	HIGH	HIGH	HIGH	LIGHTS	LOW	MED	HIGH
PAPI	ON	ON	ON	VASI	ON	ON	ON
MALSR	LOW	MED	HIGH	REIL	OFF	OFF	ON
REIL (II)	OFF	OFF	ON				



WORTHINGTON MUNICIPAL AIRPORT

WORTHINGTON



**Public
Seaplane
Bases**

SEAPLANE OPERATIONS

I. State of Minnesota

A. Minnesota Rules 8800.2600 Compliance with Marine Traffic Rules: All seaplanes must comply with marine traffic rules to the extent that such rules do not interfere with the safe operations of an aircraft.

B. Minnesota Rules 8800.2700 Approaches and Takeoffs: All approaches to and takeoffs from the water area shall be made in such a manner as to clear all structures on the land by at least 100 feet, and wherever the area of the body of water will permit, such landing and takeoffs shall be made at a distance of not less than 300 feet, both laterally and vertically, from any boat or person on the surface of the water, or as near to 300 feet as the area will permit..

C. Seven County Metro Area Operations: Department of Transportation, Office of Aeronautics Minnesota Rules 8800.2800; Seaplane operations are permitted only on the following public waters within the seven county metro area.

Anoka County	Carver County	Hennepin County	Ramsey County
Centerville Lake	Goose Lake	Bryant Lake	Bald Eagle Lake
Coon Lake	Hazeltine Lake	Diamond Lake	Lake Owasso
George Watch Lake	Lake Minnewashta	Eagle Lake	Long Lake
Ham Lake	Lake Patterson	Fish Lake	Mississippi River
Howard Lake	Lake Riley	French Lake	Turtle Lake
Lake George	Lake Waconia	Lake Independence	White Bear Lake
Linwood Lake	Lundsten Lake	Lake Minnetonka	
Martin Lake	Mud Lake	Excluding the	Scott County
Mississippi River	Oak Lake	Following:	Cedar Lake
Mud Lake	Parley Lake	<i>Black Lake</i>	Geis Lake
Otter Lake	Pierson Lake	<i>Emerald Lake</i>	Pleasant Lake
Peltier Lake	Tiger Lake	<i>French Lake</i>	Prior Lake East
Pickereel Lake		<i>Forest Lake</i>	Prior Lake West
Reshanau Lake	Dakota County	<i>Gray's Bay</i>	Spring Lake
Rice Lake	Alimagnet Lake	<i>Libb's Lake</i>	
Round Lake	Byllesby Reservoir	<i>Peavy Lake</i>	Washington County
	Crystal Lake	<i>Seton Lake</i>	Big Carnelian Lake
	Lake Marion	<i>Tanager Lake</i>	Big Marine Lake
	Mississippi River	Lake Sarah	Clear Lake
	Orchard Lake	Medicine Lake	Forest Lake
	St. Croix River	Mississippi River	Lake Elmo
		Ox Yoke Lake	Mississippi River
		Whaletail Lake	Oneka Lake
			*St. Croix River

*Pilots are requested to maintain 2000 feet above the terrain while flying over the portions of the St. Croix River designated and depicted on the Federal charts as "National Scenic Riverway" administered by the National Park Service.

All seaplane operations are prohibited from 11 A.M. (CDST) to 6 P.M. (CDST) on Saturdays, Sundays, and National Legal Holidays between June 1 and September 15 on the following public waters:

1. Lake Minnetonka and all bays and lakes therein.
2. White Bear Lake and all bays and lakes therein.
3. Lake Owasso and all bays and lakes therein.

This restriction shall not apply to the private or personal seaplane licensee while operating to and from the licensed base subject to the following conditions:

1. Such operations are limited to a maximum of one takeoff and one landing during these restricted hours; and
2. Such operations are authorized only when lake traffic and use permit such operations to be in a safe and reasonable manner.

SEAPLANE OPERATIONS

D. Department of Natural Resources
NR #1 Minnesota State Park Rules

"It is unlawful for any person to land any aircraft on lands or waters totally within the boundaries of any State Park except by permit or on a designated airport or landing strip or in making an emergency landing, conducting rescue operations or in conducting or assisting in the conduct of official business of the United States of America, the State of Minnesota, or the County in which the park is located."

Lakes totally within the boundaries of a State Park. For possible additions or changes contact the Division of Parks and Recreation.

Bear Head Lake State Park

Bear Head Lake
Square Lake
Blueberry Lake

Blue Mound State Park

Upper Mound Lake
Lower Mound Lake

Camden State Park

Browner Lake

Fort Snelling State Park

Snelling Lake
Gun Club Lake

George H. Crosby Manitowish State Park

Benson Lake

Glacial Lake State Park

Signalness Lake
Mountain Lake

Glendalough State Park

Annie Battle Lake
Sunset Lake
Molly Stark Lake

Hayes Lake State Park

Hayes Lake

Itasca State Park

Lake Itasca
Elk Lake
Various Others

Lake Bronson State Park

Lake Bronson

Lake Carlos State Park

Hidden Lake

Lake Louise State Park

Lake Louise

Lake Maria State Park

Maria Lake
Slough Lake
Bjorkland Lake
Putnam Lake

Maplewood State Park

Beers Lake
Twenty-one Lake
Various Others

Mille Lacs Kathio State Park

Ogechie Lake
Shakopee Lake

Rice Lake State Park

Rice Lake

Savanna Portage State Park

Savanna Lake
Wolf Lake
Lake Shumway
Loon Lake

Scenic State Park

Coon Lake
Tell Lake
Sandwich Lake

Sibley State Park

Swan Lake

Split Rock Creek State Park

Split Rock Lake

William O'Brien State Park

Lake Alice

To obtain maps of the above State Parks, call or write to:

Division of Parks and Recreation
Department of Natural Resources
500 LaFayette Road
St. Paul, MN 55155-4039
651-296-6157 / 888-646-6367

SEAPLANE OPERATIONS

DNR-Migratory Waterfowl Sanctuary Order Number 30

It has been determined in the best interests of proper game management to have waters set aside for migratory waterfowl feeding and resting areas. Therefore, the Department of Natural Resources prescribes the following regulations relating thereto:

Waterfowl Hunting Regulations

Motors prohibited on migratory waterfowl feeding and resting areas.

Annually a list of waters is designated by Commissioner's Order and by posting as migratory waterfowl feeding and resting areas during the open waterfowl season. No persons other than agents of the Commissioner in the performance of their duties, may use any kind of motor propelled watercraft or aircraft on the listed waters during the open migratory waterfowl season. For current information concerning the restricted water areas and the Migratory Waterfowl Sanctuary Order Number 30, Call the Department of Natural Resources at (651) 296-3344.

2. Federal

A. Regulations regarding flights over charted National Park Service Areas, U.S. Fish and Wildlife Service areas, and U.S. Forest Service Areas.

The landing of aircraft is prohibited on lands or waters administered by the National Park Service, the U.S. Fish and Wildlife Service, or the U.S. Forest Service without authorization from the respective agency. Exceptions include 1) when forced to land due to an emergency beyond the control of the operator, 2) at officially designated landing sites, and 3) on approved official business of the United States Government.

All aircraft are requested to maintain a minimum altitude of 2000 feet above the terrain of the following: National Parks, Monuments, Seashores, Lakeshores, Recreation Areas and Scenic Riverways administered by the National Park Service, National Wildlife Refuges, Big Game Refuges, Game Ranges, and Wildlife Ranges administered by the U.S. Fish and Wildlife Service, and Wilderness and Primitive Areas administered by the U.S. Forest Service.

.....Depicts the boundary of National Park Service Areas, U.S. Fish and Wildlife Service Areas, and U.S. Forest Service Wilderness Primitive Areas on NOAA Sectional Aeronautical Charts.

B. Departments that have, or may have additional restrictions

(1.) Department of the Interior - National Parks, Forests

A. National Wildlife Refuge

Restrictions as printed on current NOAA Sectional Aeronautical Charts

Refuge	Location
Agassiz	Thief River Falls
Big Stone	Ortonville
Tamarac	Detroit Lakes
Rice Lake	Aitkin
Mille Lacs	Isle
Sherburne	Saint Cloud

SEAPLANE OPERATIONS

B. Voyageurs National Park

Pending regulations will permit operations in the following lakes:

Locator Lake	Little Trout Lake
War Club Lake	Kabetogama Lake
Quill Lake	Namakan Lake
Loiten Lake	Rainy Lake
Shoepack Lake	
Mukooda Lake	

Superintendent
Voyageurs National Park
3131 Highway 53
International Falls, MN 56649-8904
(218) 283-9821

C. St. Croix National Scenic Riverway

Restrictions as printed on current NOAA Sectional Aeronautical Chart

Superintendent
National Park Service
P.O. Box 708
St. Croix Falls, WI 54024
(715) 483-3287

(2.) Department of Agriculture - National Forests

A. Chippewa National Forest

No Restrictions as of January 1, 1983

Supervisor
U.S.D.A. Forest Service
Rt. 3, Box 244
Cass Lake, MN 56633
(218) 335-8600

B. Superior National Forest

Restrictions within the Boundary Waters Canoe Area Wilderness (BWCAW)

Prohibited areas: P-204, P-205, and P-206 - surface to 4000' MSL - as depicted on the current Minnesota Aeronautical Chart and the Green Bay and Twin Cities NOAA Sectional Aeronautical Charts.

U.S.D.A. Forest Service
402 - 11th Avenue SE
Grand Rapids, MN 55744
(218) 327-4176

(3.) Department of the Army

Restricted with specific provisions: Orwell Dam and Reservoir - Fergus Falls, Minnesota

District Manager
St. Paul District Corps of Engineers
Western Flood Control Project Office
Suite 103 Federal Building, 15 S. 21st St.
Fargo, ND 58103-1435
(701) 232-1894

Authorized Landing Sites for Seaplane Operations in the Seven County Metro Area

Seaplane operations are permitted only on the following bodies of water in the Seven County Metropolitan Area. The coordinates listed are approximate.

Anoka County

Centerville Lake.....	45° 9.6'	93° 4.2'
Coon Lake.....	45° 17.8'	93° 10.5'
George Watch Lake.....	45° 10.6'	93° 5.4'
Ham Lake.....	45° 15.4'	93° 13.4'
Howard Lake.....	45° 15.7'	93° 2.5'
Lake George.....	45° 21.6'	93° 20.2'
Linwood Lake.....	45° 21.1'	93° 6.5'
Martin Lake.....	45° 23.1'	93° 5.0'
Mississippi River		
Mud Lake.....	45° 15.9'	93° 1.1'
Otter Lake.....	45° 7.4'	93° 2.5'
Peltier Lake.....	45° 10.7'	93° 3.6'
Pickereel Lake.....	45° 20.3'	93° 26.9'
Reshanau Lake.....	45° 9.1'	93° 5.9'
Rice Lake.....	45° 20.3'	93° 8.8'
Round Lake.....	45° 4.4'	93° 10.7'

Carver County

Goose Lake.....	44° 53.5'	93° 50.6'
Hazeltine Lake.....	44° 50.2'	93° 35.2'
Lake Minnewashta.....	44° 52.8'	93° 36.6'
Lake Patterson.....	44° 50.0'	93° 52.4'
Lake Riley.....	44° 50.1'	93° 31.3'
Lake Waconia.....	44° 52.2'	93° 46.9'
Lundsten Lake.....	44° 52.1'	93° 42.6'
Mud Lake.....	44° 56.5'	93° 47.2'
Oak Lake.....	44° 57.3'	93° 47.7'
Parley Lake.....	44° 52.8'	93° 43.7'
Pierson Lake.....	44° 49.7'	93° 41.6'
Tiger Lake.....	44° 46.6'	93° 57.3'

Dakota County

Alimagnet.....	44° 45.0'	93° 15.0'
Byllesby Reservoir.....	44° 30.9'	93° 58.9'
Crystal Lake.....	44° 43.3'	93° 15.9'
Lake Marion.....	44° 39.6'	93° 16.5'
Mississippi River		
Orchard Lake.....	44° 42.1'	93° 18.6'
St. Croix River		

Hennepin County

Bryant Lake.....	44° 52.7'	93° 25.8'
Diamond Lake.....	45° 12.1'	93° 30.5'
Eagle Lake.....	45° 4.4'	93° 24.9'
Fish Lake.....	45° 5.3'	93° 27.9'
French Lake.....	45° 10.7'	93° 30.5'
Lake Independence.....	44° 1.7'	93° 28.9'
Lake Minnetonka.....	44° 56.7'	93° 32.7'

Seaplane Operations are NOT permitted on the following portions of Lake Minnetonka:

Black Lake	44° 55.9'	93° 38.1'
Emerald Lake	44° 55.8'	93° 40.3'
French Lake	44° 57.5'	93° 35.0'
Forest Lake	44° 57.4'	93° 38.0'
Gray's Bay	44° 57.2'	93° 29.6'
Libb's Lake	44° 56.8'	93° 29.2'
Peavy Lake	44° 57.9'	93° 32.2'
Seton Lake	44° 56.0'	93° 38.8'
Tanager Lake	44° 57.7'	93° 33.8'
Lake Sarah	45° 4.1'	93° 41.3'
Medicine Lake	45° 0.3'	93° 24.8'
Mississippi River		
Ox Yoke Lake	44° 58.3'	93° 44.7'
Schmidt Lake	45° 2.4'	93° 26.0'
Whaletail Lake	44° 56.3'	93° 43.6'

Ramsey County

Bald Eagle Lake	45° 6.3'	93° 1.1'
Lake Owasso	45° 2.2'	93° 7.2'
Mississippi River		
Turtle Lake	45° 5.9'	93° 8.3'
White Bear Lake	45° 4.2'	92° 58.3'

Scott County

Cedar Lake	44° 35.4'	93° 31.4'
Geis Lake	44° 41.2'	93° 32.8'
Pleasant Lake	44° 36.3'	93° 33.8'
Prior Lake East	44° 44.1'	93° 24.6'
Prior Lake West	44° 42.8'	93° 26.8'
Spring Lake	44° 42.1'	93° 28.6'

Washington County

Big Carnelian Lake	45° 8.0'	92° 48.6'
Big Marine Lake	45° 13.3'	92° 52.6'
Clear Lake	45° 15.5'	93° 0.3'
Forest Lake	45° 16.9'	92° 58.1'
Lake Elmo	44° 58.9'	92° 53.1'
Mississippi River		
Oneka Lake	45° 10.8'	92° 58.2'
*St. Croix River		

*Pilots are requested to maintain 2000 feet above the terrain while flying over portions of the St. Croix River designated and depicted on the Federal charts as 'National Scenic Riverway' administered by the National Park Service.

Baudette BDE

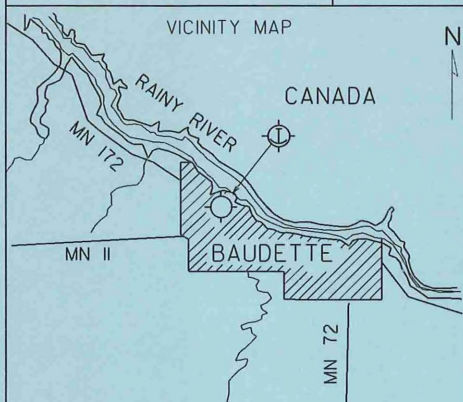


Airport Manager's Phone: 218-634-1923
Airport Manager: Thomas Nelson
Airport Information Phone: 218-634-1923
Airport Contact Person: Thomas Nelson
Chamber of Commerce: 800-351-3474
Web Site: None
Aero Chart Coordinates: 3-F
AWOS/ASOS: 218-634-3080 VHF 126.775
MnWAS Location/Hours: Nelson Aviation Services - Same As Attendance Schedule
Attended (Mos, Days, Hrs): May-Oct/All/0800-1800, Nov-Apr/All/0800-1700
Fuel: 100LL, Jet A
Self Service Fuel: No
After Hours Service Phone: 218-634-3015
FBO(s): Nelson Aviation Services - 218-634-1923 122.8
Ground Transportation: Courtesy Car
Food Service: Vending Machines
Catering
Dining: Ranch House - 218-634-2420 - .50 Mile
Lodging: Walleye Inn - 218-634-1550 - .50 Mile
Baudette Motel - 218-634-2600 - .75 Mile
AmericInn Motel - 218-634-3200
Airport Events: None Reported
Underwing Camping: No
Campgrounds: Lake Of The Woods Campgrounds - 218-634-1694
Golf Courses: Oak Harbor Golf Course & Tennis Club -
218-634-9939
Local Attractions: Many Local Resorts Within 12 Miles Of Airport
Comments: Baudette International Airport is a Port of Entry - U. S. Customs available 24-hours (218-634-2803 or 218-634-2661). Canada Customs for seaplanes only - skis in the winter. Aircraft storage & tiedown areas, land & seaplanes. VOR/DME, weather reporting on request 218-634-1923.

FIELD ELEV 1084'

(BDE)

BAUDETTE



SEC. CH: TWIN CITIES (N)

LAT: 48° 43.6'

LONG: 94° 36.6'



COMM: CTAF: 122.8(L)

ASOS: 126.775 VHF

RCO FSS: 122.4

RNAV: (BDE III.6) ON AIRPORT

AIRPORT OF ENTRY

TPA: 2000' (916'/938')

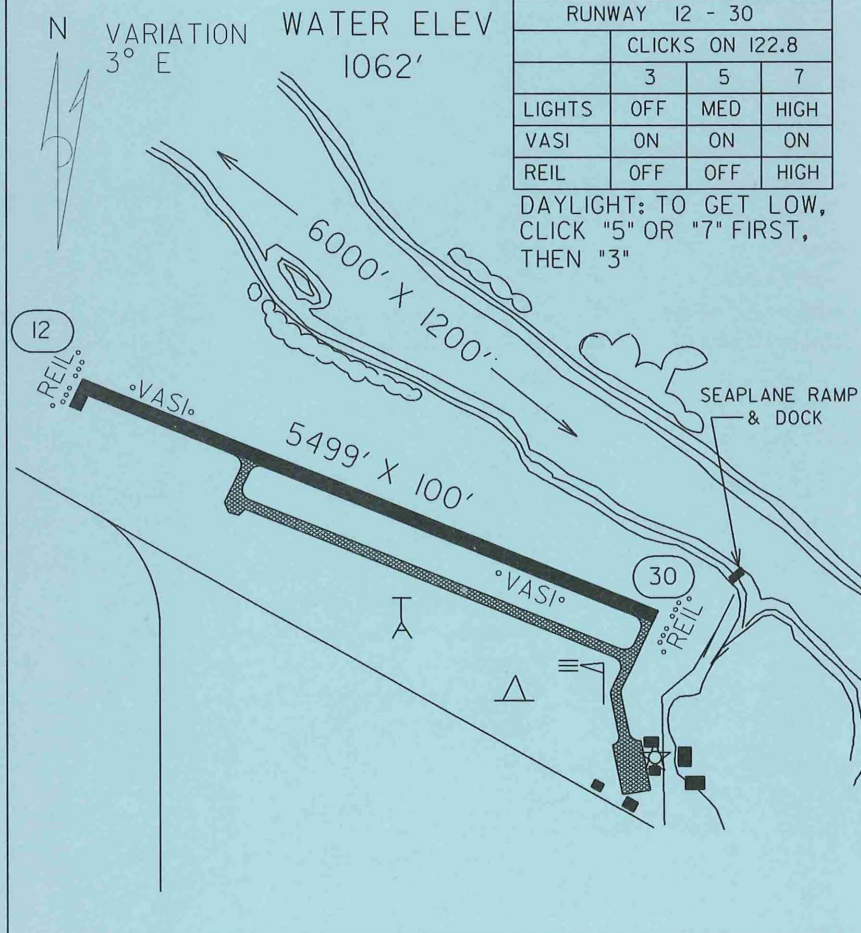
APPROACH: GPS, VOR,
RNAV & VOR/DME

N VARIATION
3° E

WATER ELEV
1062'

	RUNWAY 12 - 30		
	CLICKS ON 122.8		
	3	5	7
LIGHTS	OFF	MED	HIGH
VASI	ON	ON	ON
REIL	OFF	OFF	HIGH

DAYLIGHT: TO GET LOW,
CLICK "5" OR "7" FIRST,
THEN "3"



BAUDETTE INTERNATIONAL
AIRPORT & SEAPLANE BASE

BAUDETTE

Bemidji 96M



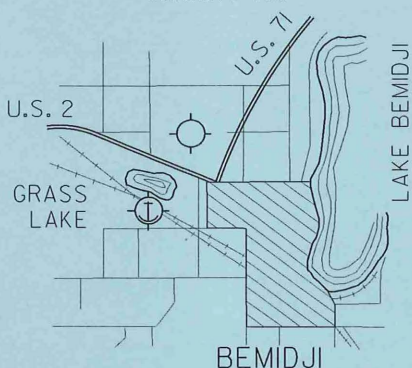
Airport Manager's Phone:	218-444-9164
Airport Manager:	Paul Grand
Airport Information Phone:	218-751-2468
Airport Contact Person:	Paul Grand
Chamber of Commerce:	800-458-2223
Web Site:	www.bemidji.org
Aero Chart Coordinates:	5-F
AWOS/ASOS:	218-759-2501 VHF 119.275
MnWAS Location/Hours:	NA
Attended (Mos, Days, Hrs):	All/Mon-Fri/0800-1700
Fuel:	Mogas, 100LL
Self Service Fuel:	No
After Hours Service Phone:	None
FBO(s):	None
Ground Transportation:	None
Food Service:	None
Dining:	None
Lodging:	None
Airport Events:	None Reported
Underwing Camping:	No
Campgrounds:	Bemidji State Park KOA Hamilton's
Golf Courses:	Bemidji Town & Country Club Castle Highlands Greenwood Golf Course Sandtrap Golf Course
Local Attractions:	Statues of Paul Bunyan & Babe the Blue Ox, beautiful Bemidji State Park, excellent lakes for fishing, swimming, boating, wooded areas for hunting, hiking, cross-country skiing, resorts & campgrounds, Bemidji Woolen Mills, Itasca State Park, Concordia Language Village.
Comments:	None

WATER ELEV. 1370'

(96M)

BEMIDJI

VICINITY MAP



N

SEC. CH: TWIN CITIES (N)

LAT: 47° 30.0'

LONG: 94° 56.7'

COMM: CTAF: 122.9.

AWOS: 119.275 VHF

MPLS CTR: 134.75

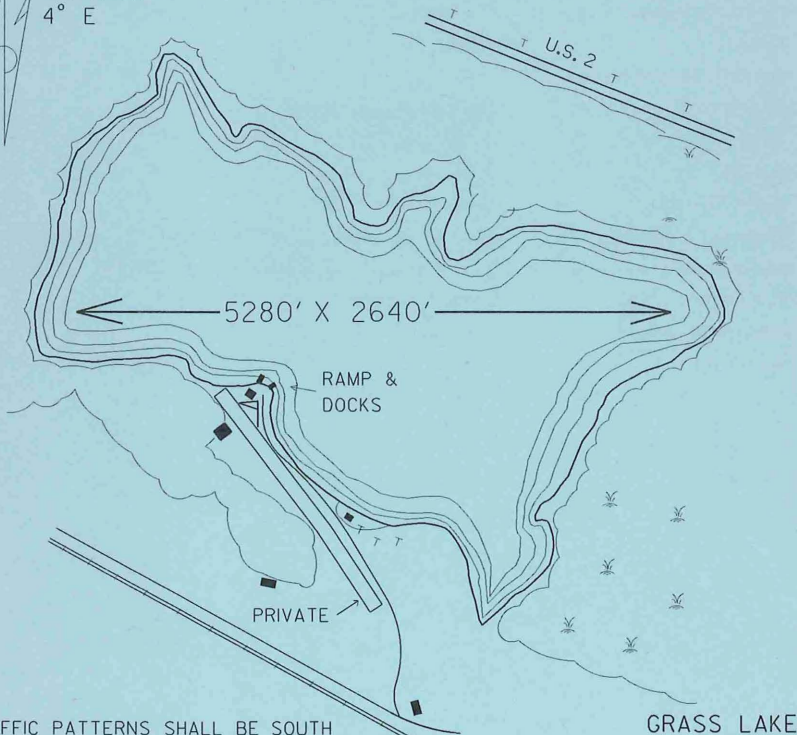
RNAV: (BJI 108.6) RI49 D5.8

TPA: 1670' (300')



N

VARIATION
4° E



TRAFFIC PATTERNS SHALL BE SOUTH OF THE BEMIDJI MUNICIPAL AIRPORT. FLIGHTS MAY NOT BE CONDUCTED MORE THAN 300' ABOVE THE TERRAIN OR WATER WITHIN 3 MILES OF THE BEMIDJI MUNICIPAL AIRPORT.

MOBERG AIR BASE

BEMIDJI

Crane Lake CDD

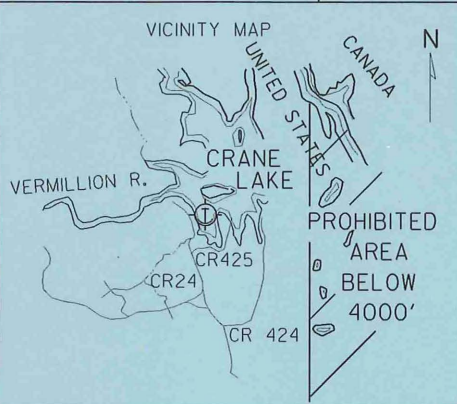


Airport Manager's Phone: 218-993-2341
Airport Manager: Darrell Scott
Airport Information Phone: 218-993-2341
Airport Contact Person: Carole Scott
Chamber of Commerce: 218-993-2901
Web Site: www.visitcranelake.com
Aero Chart Coordinates: 4-K
AWOS/ASOS: 218-993-2467 NDB 385
MnWAS Location/Hours: Restaurant - Same As Attendance Schedule
Attended (Mos, Days, Hrs): May-Sep/All/0700-Dark
Fuel: Mogas, 100LL
Self Service Fuel: No
After Hours Service Phone: 218-993-2341
FBO(s): None
Ground Transportation: None
Food Service: Restaurant On Airport
Dining: On Airport
Lodging: On Airport
Airport Events: None Reported
Underwing Camping: No
Campgrounds: Scott's Resort & Seaplane Base - .50 Mile
Golf Courses: Vermilion River Greens - 12 Miles
Local Attractions: Voyageurs National Park
Comments: U. S. Customs - 218-993-2321 - On-Call Basis

WATER ELEV. 1119'

(CDD)

CRANE LAKE



SEC. CH: TWIN CITIES (N)

LAT: 48° 16.0'

LONG: 92° 29.0'

COMM: CTAF: 122.8

AWOS: 385 NDB


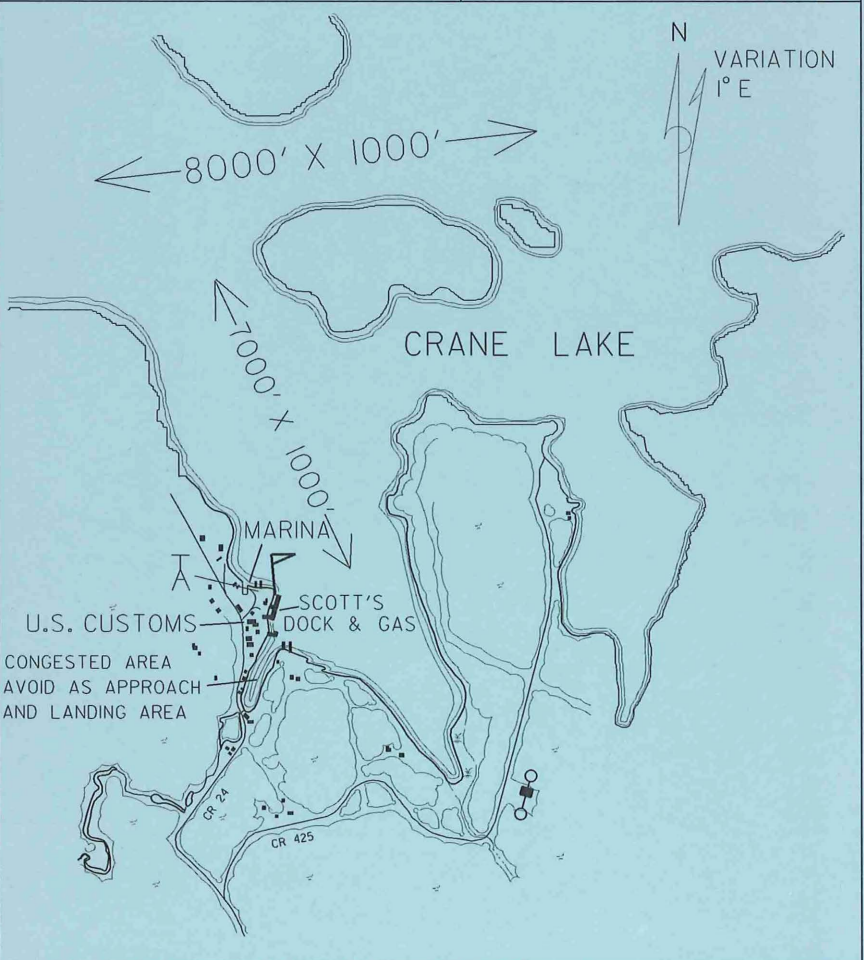
RCO FSS: 122.2

RNAV: (INL III.0) R113 D40.5

NDB: (SCG) 385

LANDING RIGHTS AIRPORT

TPA: 1919' (800')

SCOTT'S SEAPLANE BASE

CRANE LAKE

Deerwood M69

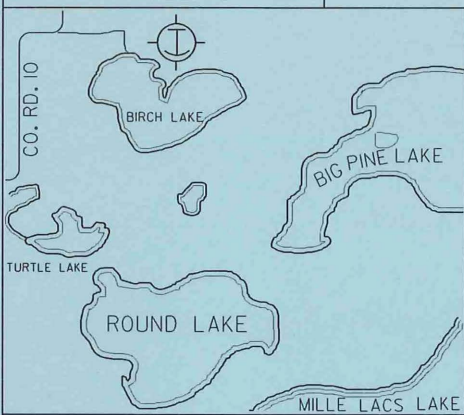


Airport Manager's Phone: 218-678-2427
Airport Manager: Gerald "Jerry" Sethney
Airport Information Phone: 218-678-2427
Airport Contact Person: Gerald "Jerry" Sethney
Chamber of Commerce: None
Web Site: None
Aero Chart Coordinates: 8-G
AWOS/ASOS: No
MnWAS Location/Hours: NA
Attended (Mos, Days, Hrs): All/All/All
Fuel: 100LL
Self Service Fuel: No
After Hours Service Phone: 218-678-2427
FBO(s): None
Ground Transportation: Contact Gerald "Jerry" Sethney
Food Service: None
Dining: Ruttger's Bay Lake Lodge - 218-678-2885 - 3 Miles
White Hawk Supper Club - 218-678-2419 - 1 Mile
Lodging: Ruttger's Bay Lake Lodge - 218-678-2885 - 3 Miles
Airport Events: None Reported
Underwing Camping: Yes
Campgrounds: On Bay Lake
Golf Courses: Cuyuna Country Club - 218-534-3489
Ruttger's - 218-678-2885 - 3 Miles
Local Attractions: Restoration Of Wood Boats On Site
Comments: Winter Storage Of Aircraft On Floats

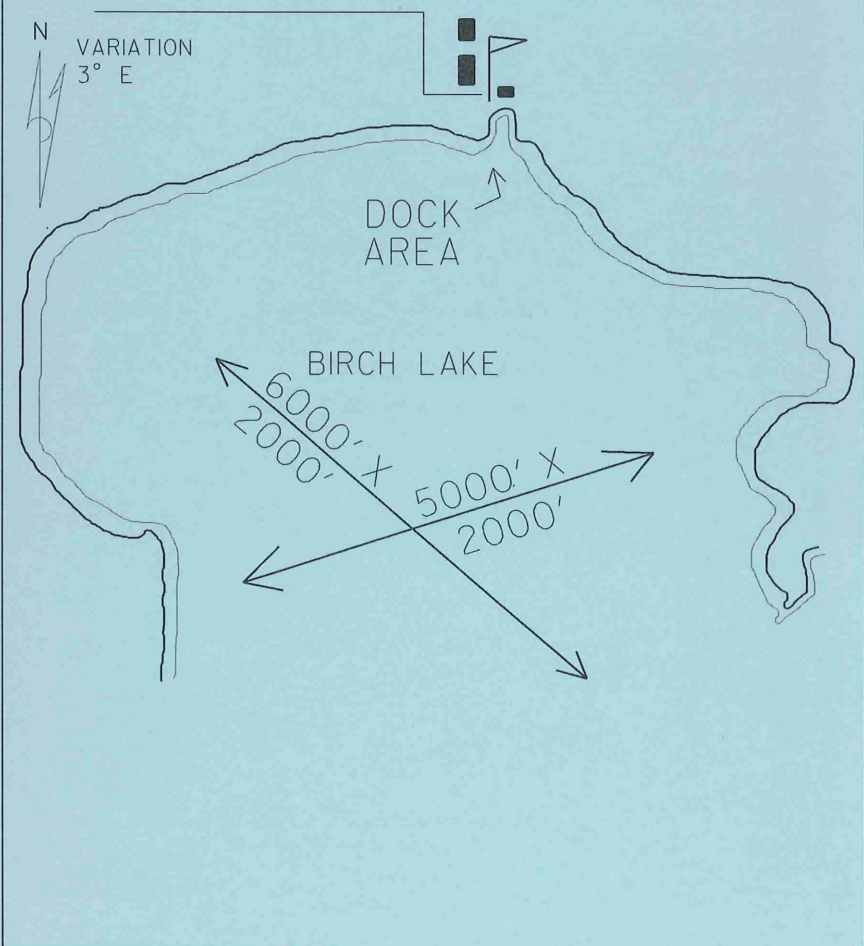
WATER ELEV. 1278'

(M69)

DEERWOOD



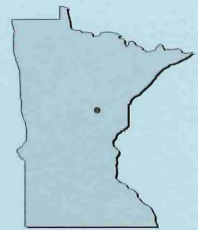
SEC. CH: TWIN CITIES
LAT: 46° 22.2'
LONG: 93° 48.8'
COMM: CTAF: 122.9
MPLS CTR: 118.05
RNAV: (BRD) R075 D9.5
TPA: 1900' (622')



BIRCH LAKE SEAPLANE BASE

DEERWOOD

**Deerwood
M14**

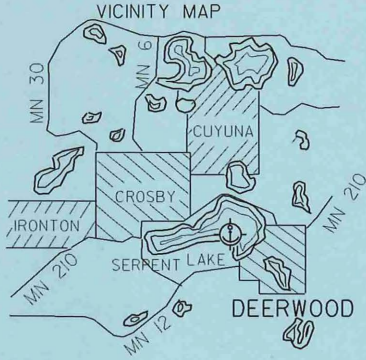


Airport Manager's Phone: 218-534-3582
Airport Manager: Malcolm Karnowski
Airport Information Phone: 218-534-3582
Airport Contact Person: Malcolm Karnowski
Chamber of Commerce: None
Web Site: None
Aero Chart Coordinates: 8-G
AWOS/ASOS: No
MnWAS Location/Hours: NA
Attended (Mos, Days, Hrs): Unattended
Fuel: None
Self Service Fuel: No
After Hours Service Phone: None
FBO(s): None
Ground Transportation: Contact Malcolm Karnowski
Food Service: None
Dining: Heartland Cafe - 218-546-5746 - 4 Miles In Crosby
Trolley Diner - 1 Mile In Deerwood
Lodging: Country Inn - 218-534-3101 - 1 Mile
Airport Events: None Reported
Underwing Camping: No
Campgrounds: Crosby Park - 2.50 Miles
Golf Courses: Cuyuna Country Club - 218-534-2489 - 1.50 Miles
Local Attractions: Mine Museum
Fishing
Comments: None

WATER ELEV. 1246'

(M14)

DEERWOOD



SEC. CH: TWIN CITIES (S)

LAT: 46° 28.5'

LONG: 93° 55.1'

COMM: CTAF: 122.9

MPLS CTR: 118.05

RNAV: (BRD 116.9) R026 D9.0

WATERWAY 6 RGT TFC

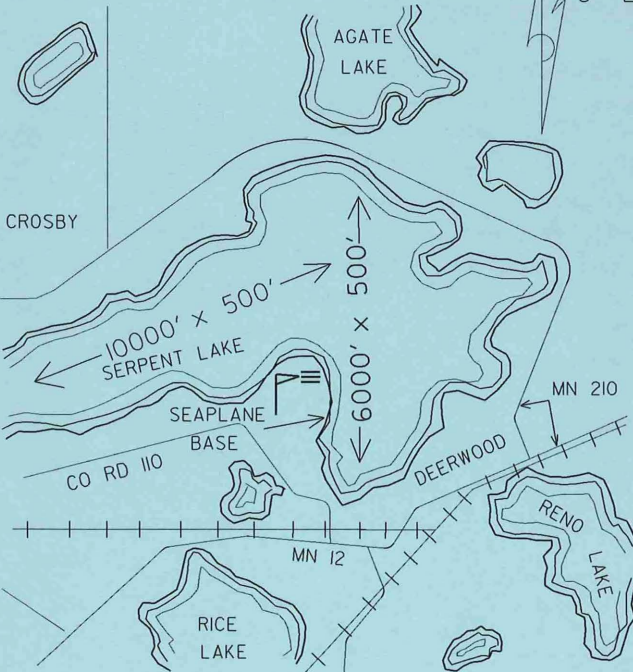
TPA: 2200' (954')



NO LOW FLYING OVER HOSPITAL IN CROSBY



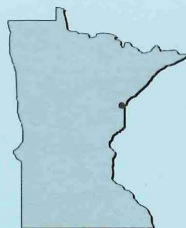
VARIATION
3° E



MAL'S SEAPLANE BASE

DEERWOOD

**Duluth
9M0**



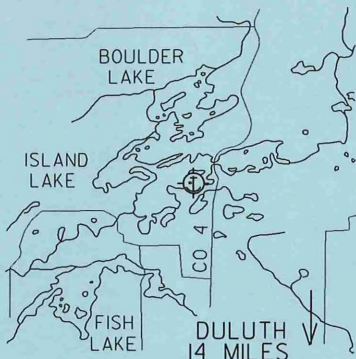
Airport Manager's Phone: 218-727-2968
Airport Manager: Neil Mathison
Airport Information Phone: 218-727-2911
Airport Contact Person: Neil Mathison
Chamber of Commerce: 218-722-5501
Web Site: www.duluthchamber.com
Aero Chart Coordinates: 6-K
AWOS/ASOS: No
MnWAS Location/Hours: NA
Attended (Mos, Days, Hrs): Unattended
Fuel: None
Self Service Fuel: No
After Hours Service Phone: 218-721-4448
FBO(s): None
Ground Transportation: Taxi
Food Service: None
Dining: Island Lake Inn - 218-721-4604 - 5 Miles
Lodging: None
Airport Events: None Reported
Underwing Camping: No
Campgrounds: Camping Available At Island Lake - 5 Miles
Call Island Lake Inn - 218-721-4664
Golf Courses: Enger Golf Course - 218-723-3451
Local Attractions: Lake Superior
Canal Park
Comments: National Weather Service - 218-720-5255
100LL Fuel Available On An Emergency Basis Only
Duluth Airport Authority Web Site -
www.duluthairport.com & E-Mail - daa@ci.duluth.mn.us

WATER ELEV. 1370'

(9MØ)

DULUTH

VICINITY MAP



N

SEC. CH: GREEN BAY (N)

LAT: 47° 00.9'

LONG: 92° 10.1'

COMM: CTAF: 122.9

RCO: 122.35

DULUTH APP: 125.45

RNAV: (DLH 112.6) R360 D10.7

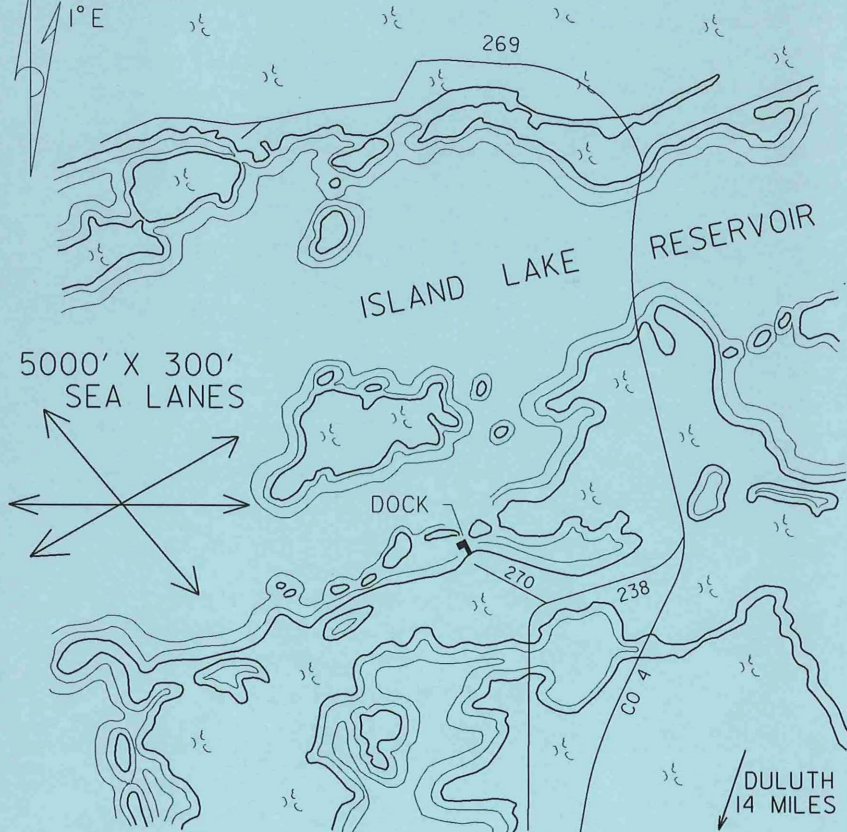
TPA: 2200' (830')



N

VARIATION

1° E



NORTH COUNTRY SEAPLANE BASE

DULUTH

Duluth DYT

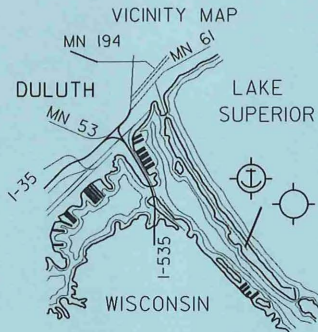


Airport Manager's Phone: 218-727-2968
Airport Manager: Raymond Klosowski
Airport Information Phone: 218-733-0078
Airport Contact Person: Orville Dahl
Chamber of Commerce: 218-722-5501
Web Site: www.duluthchamber.com
Aero Chart Coordinates: 7-K
AWOS/ASOS: 218-720-4886 VHF 119.275
MnWAS Location/Hours: Orville Air, Inc. - 24 Hours
Attended (Mos, Days, Hrs): All/All/Sunrise-Sunset
Fuel: 100LL
Self Service Fuel: Visa, Mastercard, Multi-Service
After Hours Service Phone: 218-733-0078
FBO(s): None
Ground Transportation: Taxi
Food Service: Soft Drink Vending Machines
Dining: Grandma's Saloon & Deli - 218-727-4192 - 5 Miles
Lodging: Comfort Suites - 218-727-1378 - 5 Miles
Canal Park Inn - 218-727-8821 - 5 Miles
Hampton Inn - 218-720-3000 - 5 Miles
Hawthorn Suites - 218-727-4663 - 5 Miles
The Inn On Lake Superior - 888-ON-THE-LAKE - 5 Miles
Airport Events: None Reported
Underwing Camping: Yes
Campgrounds: Adjacent To Airport
Golf Courses: Enger Golf Course - 218-723-3451 - 7 Miles
Local Attractions: Lake Superior
Canal Park
Grandma's Sports Garden
Nature Trail to Superior Ship Canal
Comments: National Weather Service - 218-729-6697
U. S. Customs - 218-722-3588
Duluth Airport Authority Web Site - www.duluthairport.com &
E-Mail - daa@ci.duluth.mn.us

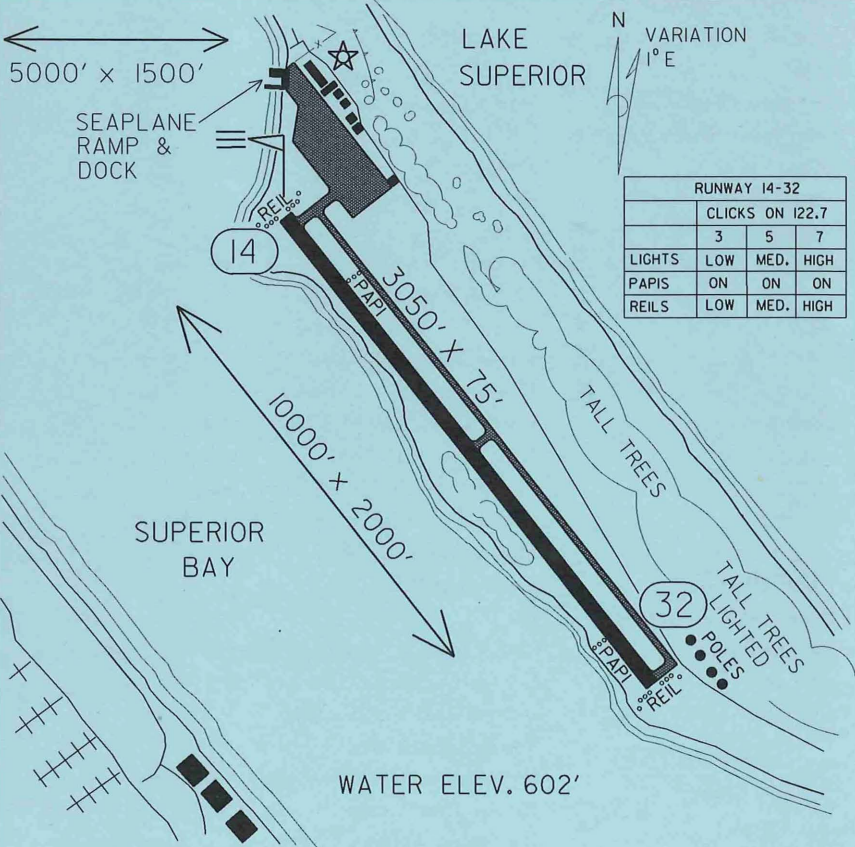
FIELD ELEV. 610'

(DYT)

DULUTH



SEC. CH: GREEN BAY NORTH
 LAT: 46° 43.3'
 LONG: 92° 02.6'
 COMM: CTAF: 122.7 (L)
 AWOS: 119.275 VHF
 DLH APP: 125.45
 RNAV: (DLH 112.6) R121 D8.2
 AIRPORT OF ENTRY
 PARACHUTE JUMPING AREA
 (DLH 120° AT 5 NM)
 TPA: 1600' (990'/998')
 AIRPORT APPROACH: GPS, NDB



CAUTION: TURBULENCE
 WITH NORTHEAST WIND OFF LAKE

SKY HARBOR AIRPORT & SEAPLANE BASE

DULUTH

**Ely
MN41**

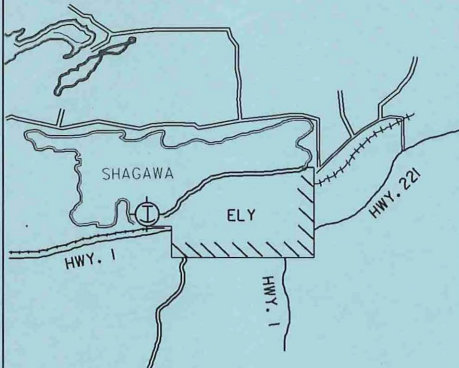


Airport Manager's Phone: 218-365-5600
Airport Manager: Frank Mathews
Airport Information Phone: 218-365-5600
Airport Contact Person: Jed Domeier
Chamber of Commerce: 800-777-7281
Web Site: www.ely.org
Aero Chart Coordinates: 5-L
AWOS/ASOS: No
MnWAS Location/Hours: NA
Attended (Mos, Days, Hrs): Unattended
Fuel: None
Self Service Fuel: No
After Hours Service Phone: None
FBO(s): None
Ground Transportation: Ely Cab - 218-365-7500
Food Service: None
Dining: Hardee's - 218-365-5000 - 2 Miles
Vertin's Restaurant - 218-365-4041 - 2 Miles
Grand Ely Lodge - 218-365-6565 - 1 Mile
Stoney Ridge - .25 Mile
Ely Steakhouse - 2 Miles
Lodging: Ely Motel - 218-365-3237 - 1 Mile
West Gate - 218-365-4513 - 1 Mile
Paddle Inn - 218-365-6036 - 1 Mile
Grand Ely Lodge - 218-365-6565 - 1 Mile
Stoney Ridge - .25 Mile
Airport Events: None Reported
Underwing Camping: No
Campgrounds: U. S. Forest Service - 218-365-6185
Golf Courses: Ely Golf Course - 218-365-5932
Local Attractions: International Wolf Center
Tower-Soudan Mine
Boundary Waters Wilderness Canoe Area
Hiking Trail; Semers Beach; Stoney Ridge Lodge -
All Within Walking Distance
Comments: U. S. Customs - 218-365-3262 - On-Call Basis
No Step-TaxiIng In The Bay Past The Windsock

LAKE ELEV. 1337'

(MN41)

ELY



SEC. CH: GREEN BAY
 LAT: 47°54.5'
 LONG: 91°53.0'
 COMM: CTAF: 122.8
 RCO FSS: 122IR, 1096T
 RNAV: (109.6 ELO) R345 D5.5
 TPA: 2137' (800')

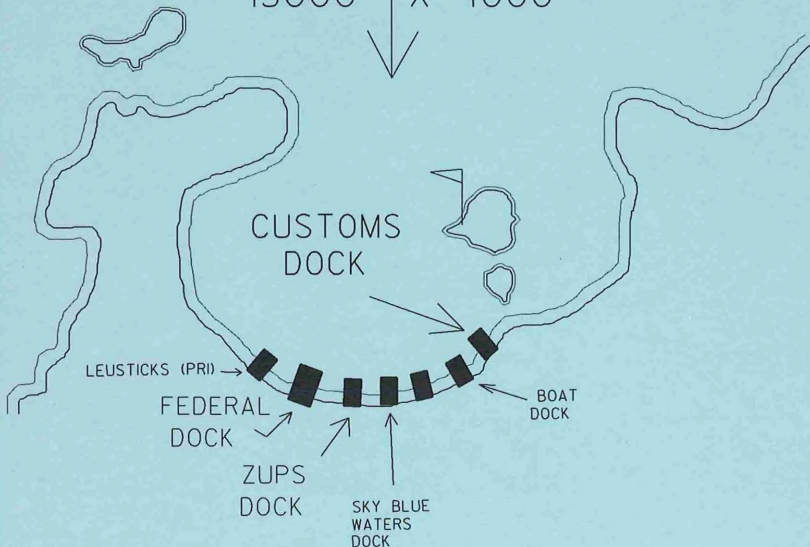


VARIATION
 1° E

15000' X
 4000'

SHAGAWA
 LAKE

15000' X 4000'



ELY CUSTOMS DOCK SEAPLANE BASE

ELY

**Eveleth
9Y5**


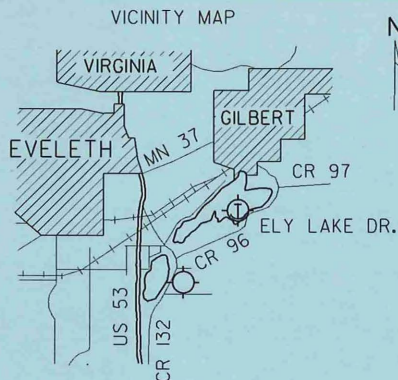


Airport Manager's Phone: 218-744-5061
Airport Manager: Dave Serena
Airport Information Phone: 218-744-5061
Airport Contact Person: Dave Serena
Chamber of Commerce: 218-744-1940
Web Site: www.evelethmn.com
Aero Chart Coordinates: 6-K
AWOS/ASOS: 218-744-2369 VOR 108.2
MnWAS Location/Hours: NA
Attended (Mos, Days, Hrs): All/All/All
Fuel: 100LL
Self Service Fuel: No
After Hours Service Phone: 218-744-5061
FBO(s): Ely Lake Aviation - 218-744-4104
Ground Transportation: Available Upon Prior Request
Food Service: None
Dining: Goodfellows - 218-744-9974 - 5 Miles
K & B Drive Inn - 218-744-2772 - 3 Miles
Holiday Inn - 218-744-2703 - 5 Miles
Holiday Inn - 218-744-2703 - 5 Miles
Super 8 Motel - 218-744-1661 - 5 Miles
Slovene Motel - 218-744-3427 - 5 Miles
Kokes Motel - 218-744-4500 - 5 Miles
AmericInn Motel - 218-741-7839 - 10 Miles
Lodging:
Airport Events: None Reported
Underwing Camping: No
Campgrounds: Eveleth Lake Park (On Ely Lake) - 2 Miles
Golf Courses: Giants Ridge Golf Course - 20 Miles - Holes: 18 -
Call For Transportation
Eveleth Municipal Golf Course - 3 Miles
Virginia Municipal Golf Course - 10 Miles
Local Attractions: Land Of The Loon Festival - Mid-Summer
Hockey Hall Of Fame
Taconite Mining Tours & Views
Comments: FBO Web Site - www.elylakeaviation.com &
E-Mail info@elylakeaviation.com

WATER ELEV. 1376'

(9Y5)

EVELETH

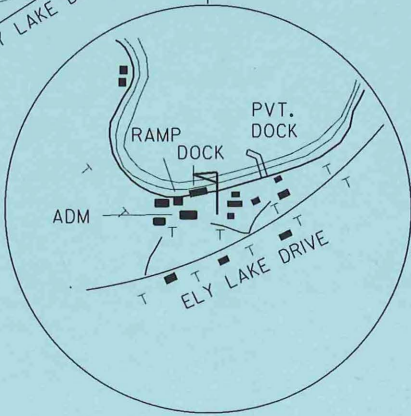


SEC. CH: GREEN BAY (N)
 LAT: 47° 27.6'
 LONG: 92° 28.6'
 COMM: CTA: 122.9
 RCO FSS: 122.45
 DULUTH APP: 125.45
 RNAV: (HIB 110.8) R042 DI3.8
 TPA: 2176' (800')



N

VARIATION
 1° E



SKY HARBOR SEAPLANE BASE

EVELETH

Grand Marais 0G5

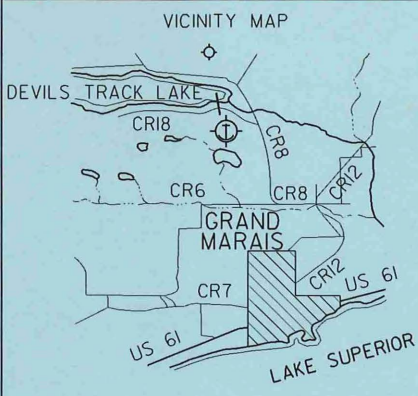


Airport Manager's Phone: 218-387-3024
Airport Manager: Dottie & Rodney Roy
Airport Information Phone: 218-387-3024
Airport Contact Person: Dottie & Rodney Roy
Chamber of Commerce: 888-922-5000
Web Site: www.airport@boreal.org
Aero Chart Coordinates: 5-O
AWOS/ASOS: 218-387-1971 VHF 119.925
MnWAS Location/Hours: Airport Arrival/Departure Building - 24 Hours
Attended (Mos, Days, Hrs): All/Mon-Sat/0800-1700
Fuel: 100LL, Jet A
Self Service Fuel: No
After Hours Service Phone: 218-387-2012
FBO(s): None
Ground Transportation: Rental Cars - Steve's Sports & Auto - 218-387-1060
Taxi - Superior RV - 218-387-1801
Food Service: Vending
Dining: The Landing - .25 Mile
Lodging: The Landing - .25 Mile
Airport Events: Fisherman's Picnic Fly-In - First Full Weekend
In August
Underwing Camping: No
Campgrounds: Pine Mountain Campground - .50 Mile
Devil's Track Campground - 5 Miles
Golf Courses: Gunflint Hills - 4 Miles
Superior National At Lutsen - 20 Miles
Local Attractions: Harbor Of Grand Marais
Hiking
Mountain Bike Trails
Fishing
Boating
Comments: New Floating Docks, Access Road & Ramp
U. S. Customs Landing Rights Airport - May 15
Through October 15 - Advance Notice Required -
218-387-1148 (9:00 A.M. - 5:00 P.M.) Or
218-475-2244 (24 Hours)
Call For Fuel On 122.8
Boreal Forest Web Site - www.boreal.org

WATER ELEV. 1635'

(ØG5)

GRAND MARAIS



N ↑

SEC. CH: GREEN BAY (N)

LAT: 47° 49.0'

LONG: 90° 23.0'

COMM: CTAF: 122.8

AWOS: 119.925 VHF

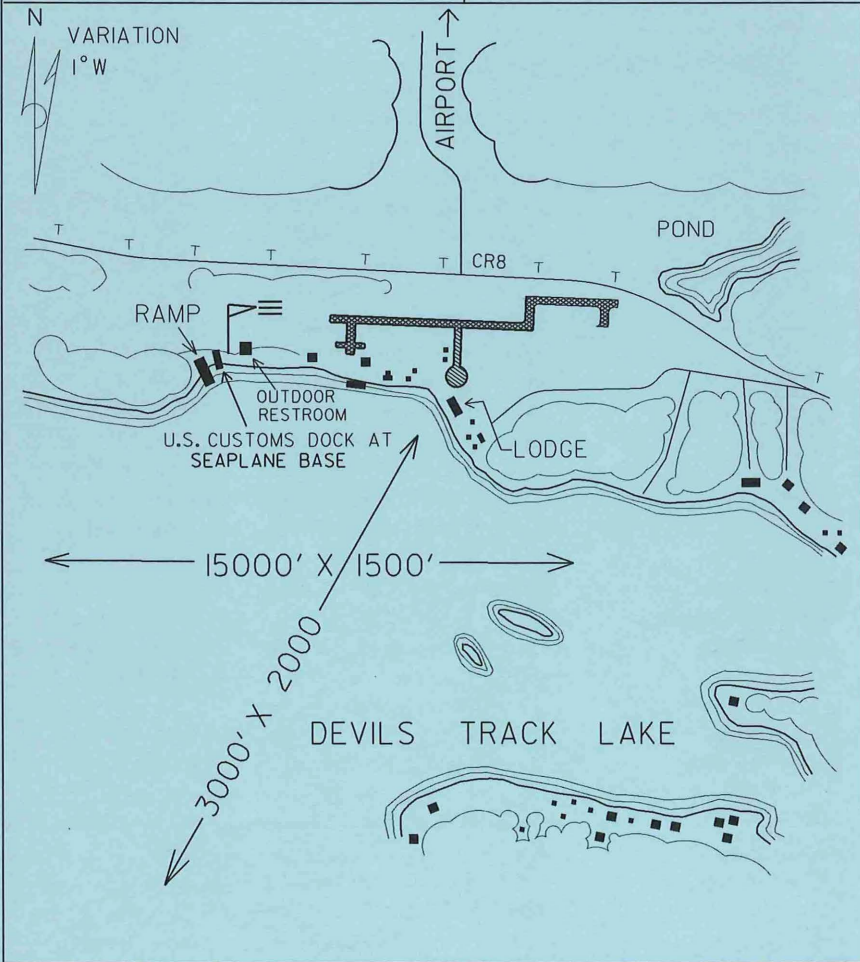
RCO FSS: 122.3

RNAV: (YQT 114.1) R237 D46

NDB: (CKC) 358

TPA: 2650' (1015')

LANDING RIGHTS AIRPORT

International Falls 09I

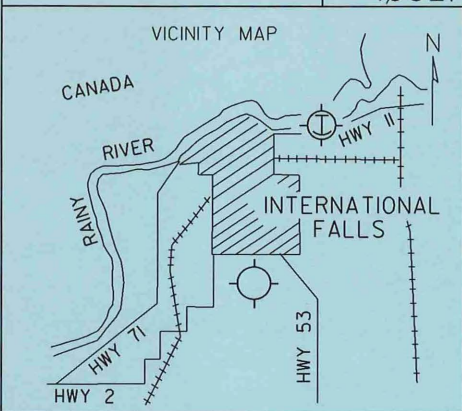


Airport Manager's Phone:	218-283-4461
Airport Manager:	Thor Einarson
Airport Information Phone:	218-283-4461
Airport Contact Person:	Thor Einarson
Chamber of Commerce:	800-FALLS-MN
Web Site:	www.internationalfallsmn.com
Aero Chart Coordinates:	3-I
AWOS/ASOS:	218-285-2996 VHF 120.0
MnWAS Location/Hours:	NA
Attended (Mos, Days, Hrs):	Unattended
Fuel:	100LL
Self Service Fuel:	No
After Hours Service Phone:	218-283-4461
FBO(s):	None
Ground Transportation:	City Cab - 218-283-8635
Food Service:	None
Dining:	Barney's Restaurant - International Falls Cookie's Restaurant - International Falls - 218-283-3565 Holiday Inn - International Falls - 218-283-4451 Hummingbird Cafe - Rainer - 218-286-1192 Jim's Cafe - International Falls - 218-283-3419 Sandy's Place - International Falls - 218-285-9108 Spot Supper Club - International Falls - 218-283-2440 Grandma's Pantry - Ranier - 218-286-5584
Lodging:	Budget Host Inn - 218-283-2577; Falls Motel - 218-283-8434; Hilltop Motel - 218-283-2505; Holiday Inn - 218-283-4451; Northern Lights Motel - 218-283-2508; Rambler Motel - 218-283-8454; TeePee Motel - 218-283-8494; Voyageur Motel - 218-283-9424
Airport Events:	None Reported
Underwing Camping:	No
Campgrounds:	Camp Idlewood - Rainy Lake - 218-286-5551 - 4 Miles Arnold's Campground & R.V. Park - 218-285-9100 - 3 Miles
Golf Courses:	Falls Country Club - 218-286-5551 - 4.50 Miles
Local Attractions:	Rainy Lake; Boise Cascade Paper Industry; Bronco Nagurski Museum; Voyageurs National Park - 8.50 Miles; Grand Mound Interpretive Center
Comments:	For Fuel Contact Einarson Brothers Flying Service, Inc. - 218-283-4461; National Weather Service - 218-283-8431; U.S. Customs - 218-283-2541 - Contac FSS 123.6, 15 Minutes Prior To Landing Or Call Before Takeoff

WATER ELEV. 1110'

(091)

INTERNATIONAL FALLS



SEC. CH: TWIN CITIES (N)

LAT: 48° 36.4'

LONG: 93° 22.3'

COMM: CTAF: 122.8


ASOS: 120.0 VHF

RCO FSS: 123.6

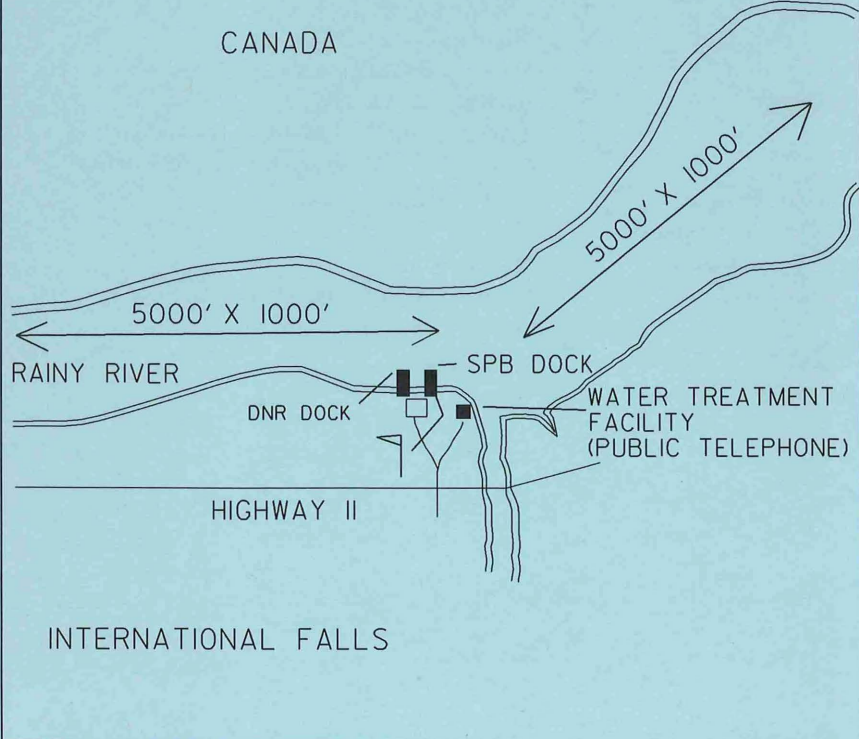

MPLS CTR: 120.9

RNAV: (INL 111.0) R18 D2.7

TPA: 1710' (600')

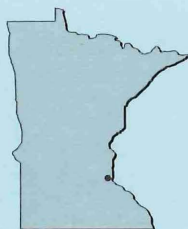
AIRPORT OF ENTRY 

COMBINATION TO THE BUILDING IS 1215



INTERNATIONAL FALLS SPB INTERNATIONAL FALLS

Inver Grove Heights 09Y

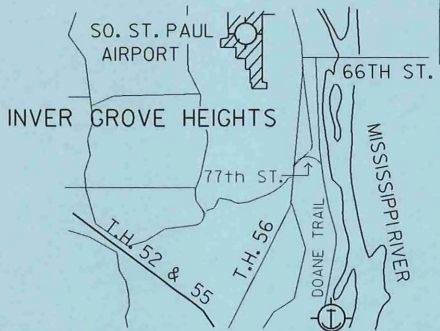


Airport Manager's Phone: 651-451-1205
Airport Manager: Robert Wiplinger
Airport Information Phone: 651-451-1205
Airport Contact Person: Robert Wiplinger
Chamber of Commerce: 651-451-2266
Web Site: www.riverheights.com
Aero Chart Coordinates: 11-I
AWOS/ASOS: No
MnWAS Location/Hours: NA
Attended (Mos, Days, Hrs): All/All/All
Fuel: 100LL, Jet A
Self Service Fuel: No
After Hours Service Phone: None
FBO(s): None
Ground Transportation: Taxi
Food Service: None
Dining: Peking - 1.50 Miles
McDonald's - 1.50 Miles
Kentucky Fried Chicken - 1.50 Miles
Lodging: Holiday Inn - 3 Miles
AmericInn Motel - 800-634-3444 - 3 Miles
Country Inn & Suites - 651-450-1100 - 3 Miles
Airport Events: None Reported
Underwing Camping: No
Campgrounds: None Reported
Golf Courses: Inverwood Golf Course - 651-457-3667 -
3 Miles - Holes: 18
Local Attractions: None Reported
Comments: None

WATER ELEV. 687'

(Ø9Y) INVER GROVE HEIGHTS

VICINITY MAP



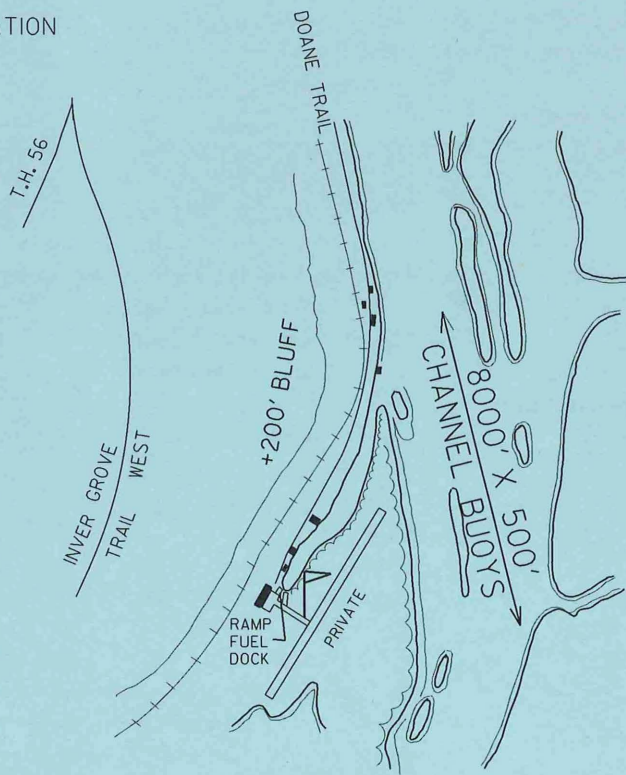
N
 SEC. CH: TWIN CITIES (S)
 LAT: 44° 49.0'
 LONG: 93° 00.9'
 COMM: CTAF: 122.9
 MPLS APP: 121.2
 RNAV: (FGT 115.7) R027 DI3.3
 WATERWAY 35 RGT TFC
 TPA: 1487' (800')



THIS AIRPORT UNDERLIES THE MSP CLASS "B" AIRSPACE

N
 VARIATION
 2° E

A compass rose indicating a magnetic variation of 2 degrees East.



RIGHT TRAFFIC FOR WATERWAY 35

Lino Lakes
8Y4



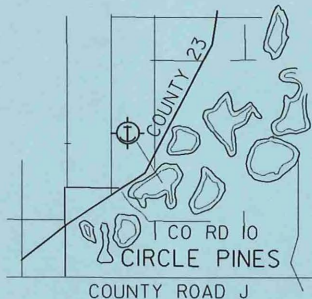
Airport Manager's Phone: 651-780-4179
Airport Manager: Bruce R. Hanson
Airport Information Phone: 651-780-4179
Airport Contact Person: Bruce R. Hanson
Chamber of Commerce: None
Web Site: None
Aero Chart Coordinates: 10-I
AWOS/ASOS: No
MnWAS Location/Hours: Main Office - Same As Attendance Schedule
Attended (Mos, Days, Hrs): May-Oct/All/Dawn-Dusk
Fuel: 100LL
Self Service Fuel: No
After Hours Service Phone: 651-792-4703
FBO(s): None
Ground Transportation: Yes
Food Service: None
Dining: Shirley K - .25 Mile; Matthew's Family Restaurant - 1 Mile; Ta's - 1 Mile; Pizza Hut - 1 Mile; Miller's On Main - 2 Miles; Burger King - 2 Miles; Subway - 2 Miles; McDonald's - 2 Miles; Dairy Queen - 2 Miles; Carol's Calico Kitchen - 2.25 Miles
Lodging: Mounds View Inn - 5 Miles
Airport Events: Seaplane Pilots Annual Picnic
Underwing Camping: Yes
Campgrounds: On Site; Rice Creek/Chain Of Lakes Regional Park - 651-426-7564
Golf Courses: Chomonix - 1 Mile
Local Attractions: Canoeing
Fishing
Shoreview Community Center - 5 Miles
Public Library - 1 Mile
Comments: Rice Lake Elementary School is on the south side of the lake. Approach & departures from & to the west contact Anoka Control Tower on 126.05. Make approach & departure over adjoining lakes when possible.

WATER ELEV. 880'

(8Y4)

LINO LAKES

VICINITY MAP



SEC. CH: TWIN CITIES (S)
 LAT: 45° 09.0'
 LONG: 93° 07.0'
 COMM: CTAF: 122.9
 RCO FSS: 122.55
 MPLS APP: 126.5
 RNAV: (GEP 117.3) R085 D10.5
 TPA: 1480' (600')

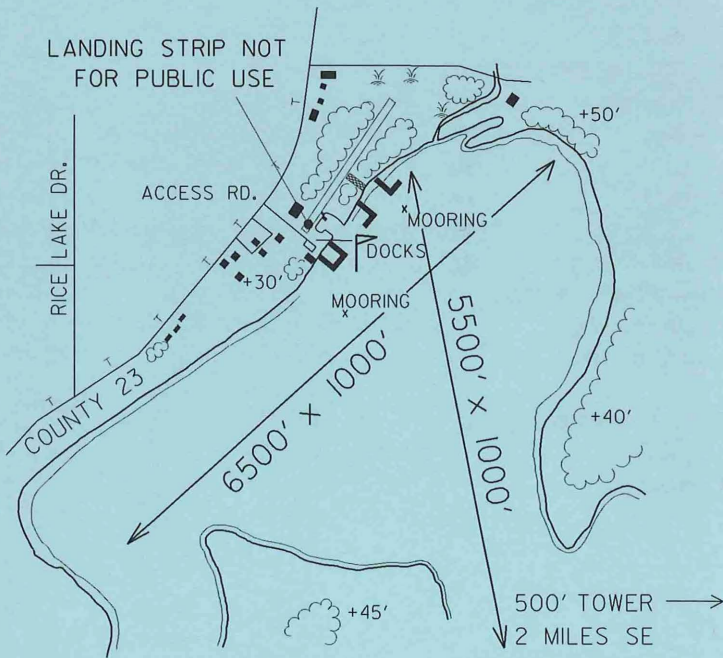


THIS AIRPORT UNDERLIES THE MPLS CLASS "B" AIRSPACE

N

VARIATION
3° E

LANDING STRIP NOT
FOR PUBLIC USE



NO TAKEOFFS OR LANDINGS
OVER RESIDENTIAL AREAS

SURFSIDE SEAPLANE BASE
RICE LAKE

LINO LAKES

Maple Lake MGG



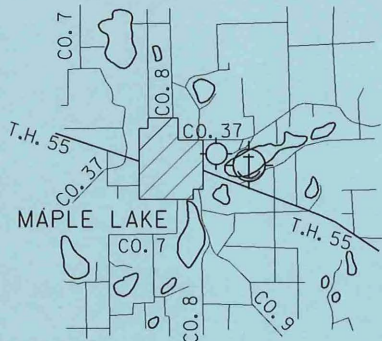
Airport Manager's Phone: 320-963-3738
Airport Manager: Gerald Sawatzke
Airport Information Phone: 320-963-3738
Airport Contact Person: Gerald Sawatzke
Chamber of Commerce: None
Web Site: None
Aero Chart Coordinates: 10-H
AWOS/ASOS: 320-963-3300 VHF 128.325
MnWAS Location/Hours: Wright Aero, Inc. - Same As Attendance Schedule
Attended (Mos, Days, Hrs): All/All/Daylight
Fuel: 100LL
Self Service Fuel: No
After Hours Service Phone: 320-963-5967
FBO(s): None
Ground Transportation: None
Food Service: None
Dining: Maple Lake Cafe - 320-963-3907 - 1.75 Miles
Madigan's Pub & Grill, Inc. - 320-963-6660
Lodging: Country Inn, Buffalo - 800-456-4000 - 8 Miles
Super 8 of Buffalo - 763-682-5930 - 8 Miles
Airport Events: None Reported
Underwing Camping: Yes
Campgrounds: Schroeder Resort - 6.50 Miles
Golf Courses: Albion Ridges - 6 Miles
Whispering Pines - 8 Miles
Local Attractions: Resort Area
Many Lakes
Comments: None

WATER ELEV. 1000'

(MGG)

MAPLE LAKE

VICINITY MAP



N

SEC. CH: TWIN CITIES (S)

LAT: 45° 14.2'

LONG: 93° 59.1'

COMM: CTAF: 122.8

AWOS: 128.325 VHF

MPLS APP: 126.5

RNAV: (DWN 109.0) R059 D21.8

ALL WATERWAYS RGT TFC

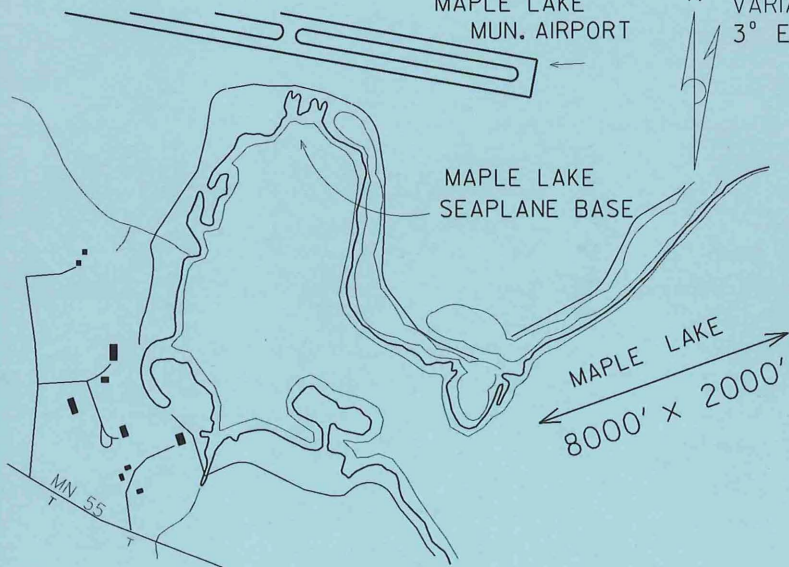
TPA: 1828' (828')



MAPLE LAKE
MUN. AIRPORT

N

VARIATION
3° E



1. NO COMMERCIAL FLIGHTS SHALL BE CONDUCTED FROM THE SEAPLANE BASE ON NATIONAL HOLIDAYS, SUNDAYS OR BETWEEN 7 P.M. AND 8 A.M. ON WEEK DAYS.
2. NO TOUCH AND GO LANDINGS SHALL BE PERMITTED BY AIRCRAFT BASED AT THE SEAPLANE BASE AND NO TRAINING INVOLVING SURFACE MANEUVERS WILL BE PERMITTED.
3. SEAPLANES BASED AT THE SEAPLANE BASE SHALL NOT, WHILE LANDING OR TAKING OFF, FLY OVER BOATS ON MAPLE LAKE.
4. SEAPLANES SHALL NOT FLY OVER THE PUBLIC BEACHES OR PRIVATE HOMES ON MAPLE LAKE AT LOW LEVELS

MAPLE LAKE SEAPLANE BASE

MAPLE LAKE

Park Rapids
4MN6

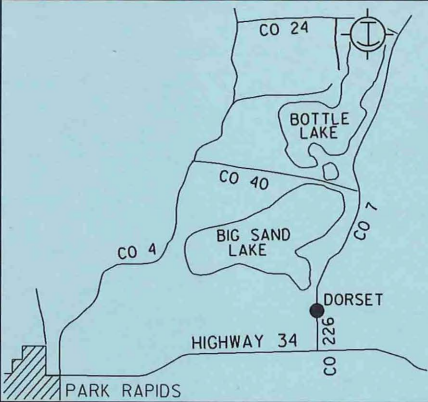


Airport Manager's Phone: 218-732-4639
Airport Manager: Allen Shallbetter
Airport Information Phone: 800-534-9773
Airport Contact Person: Allen Shallbetter
Chamber of Commerce 800-247-0054
Web Site: www.parkrapids.com
Aero Chart Coordinates: 7-E
AWOS/ASOS: No
MnWAS Location/Hours: NA
Attended (Mos, Days, Hrs): All/All/All
Fuel: None
Self Service Fuel: No
After Hours Service Phone: 218-732-4639
FBO(s): None
Ground Transportation: None
Food Service: None
Dining: Dorset-Restaurant Capital Of The World
Lodging: Cabins On Site
Airport Events: None
Underwing Camping: No
Campgrounds: On Site
Golf Courses: Blueberry Pines Golf Club - 218-564-GOLF
Headwaters Country Club - 218-732-4832
Eagle View Golf Course - 218-732-7102
Local Attractions: Itasca State Park - 10 Miles
Resorts
Animal Parks
Comments: Great Place To Stay!
Web Site: www.whippoorwillresort.com

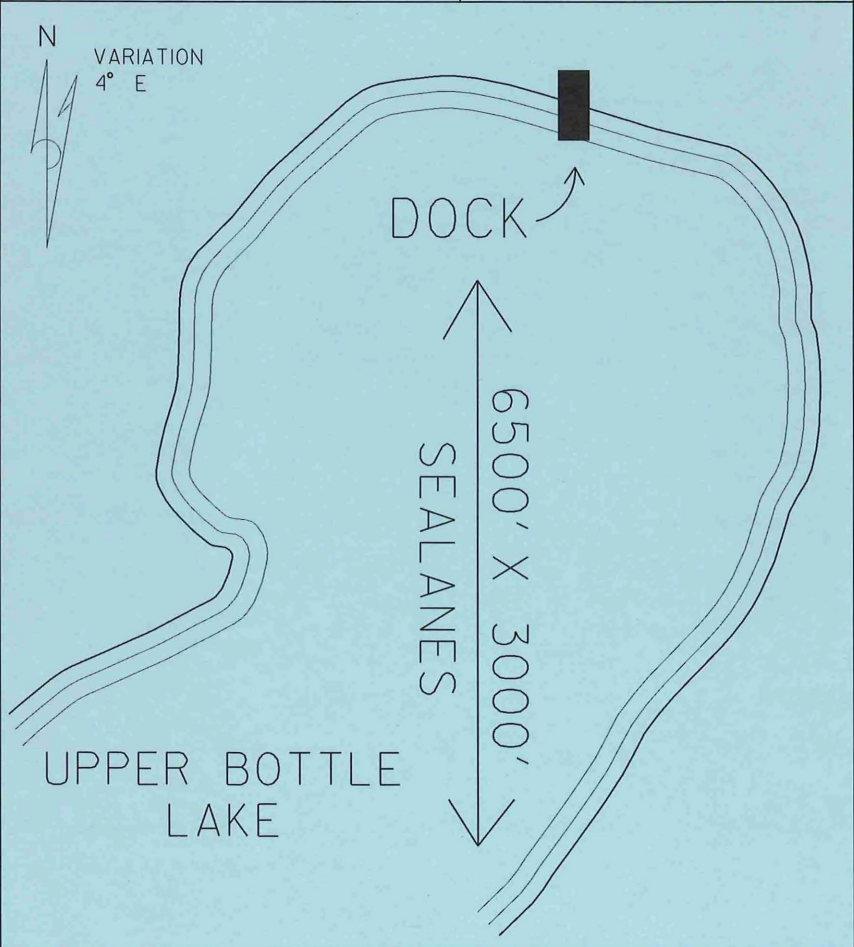

WATER ELEV. 1429'

(4MN6)

PARK RAPIDS



SEC. CH: TWIN CITIES (N)
 LAT: 47° 02.5'
 LONG: 94° 55.7'
 COMM: CTAF: 122.9
 RCO FSS: 122.IR 110.6T
 RNAV: (110.6 PKD) R027 D10.4
 TPA: 2000' (571')



WHIPPOORWILL SEAPLANE BASE

PARK RAPIDS

**Prior Lake
45D**

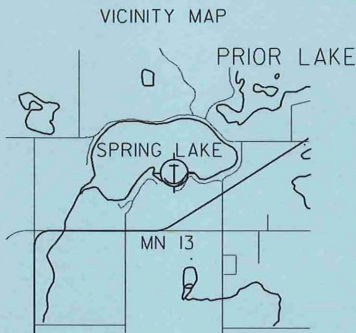


Airport Manager's Phone: 952-447-4438
Airport Manager: C. M. Coddington
Airport Information Phone: 952-447-4438
Airport Contact Person: C. M. Coddington
Chamber of Commerce: 952-440-1000
Web Site: None
Aero Chart Coordinates: 11-I
AWOS/ASOS: No
MnWAS Location/Hours: NA
Attended (Mos, Days, Hrs): Unattended
Fuel: None
Self Service Fuel: No
After Hours Service Phone: None
FBO(s): None
Ground Transportation: Taxi
Food Service: None
Dining: Subway - 2 Miles
McDonald's - 2 Miles
Hooligan's - 2 Miles
Lodging: Holiday Inn - 10 Miles
Mystic Lake Casino & Hotel - 952-445-9000 - 5 Miles
Airport Events: None Reported
Underwing Camping: No
Campgrounds: Town & Country - 952-445-1756 - 10 Miles
Golf Courses: Wilds Golf Course - 2 Miles
Local Attractions: Mystic Lake Casino & Hotel - 952-445-9000 - 5 Miles
Comments: None

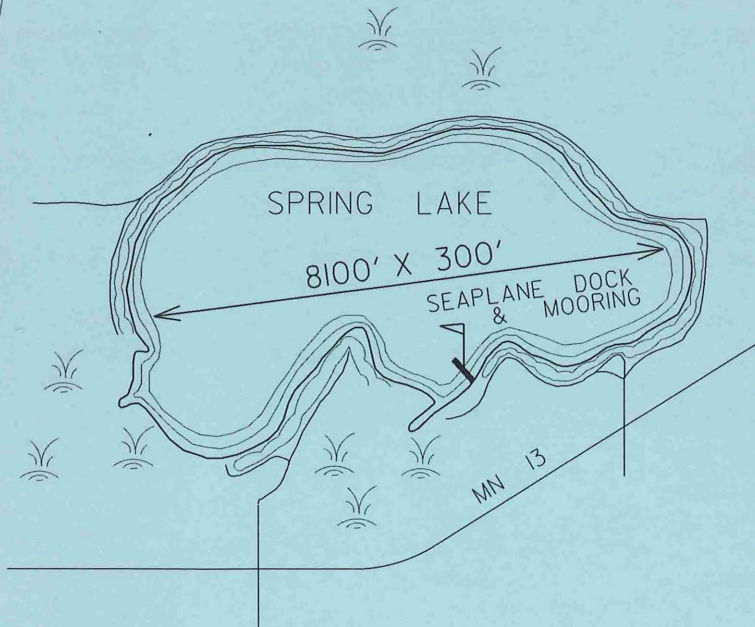

WATER ELEV. 911'

(45D)

PRIOR LAKE



SEC. CH: TWIN CITIES (S)
LAT: 44° 42.0'
LONG: 93° 28.3'
COMM: CTAF: 122.725
MPLS APP: 125.0
RNAV: (FCM III.8) R177 D7.3
TPA: 1711' (800')



THIS AIRPORT UNDERLIES THE MSP CLASS "B" AIRSPACE

Side Lake

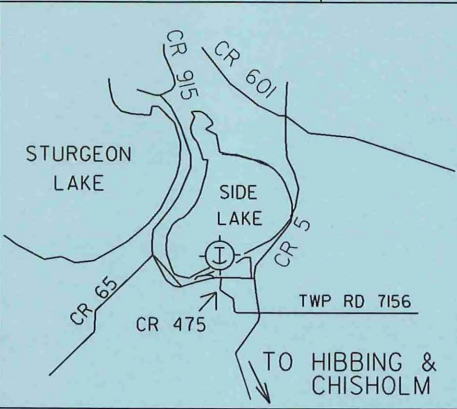


Airport Manager's Phone:	218-263-8541
Airport Manager:	Maynard Baratto
Airport Information Phone:	218-263-8541
Airport Contact Person:	Maynard Baratto
Chamber of Commerce:	218-262-3895
Web Site:	None
Aero Chart Coordinates:	5-I
AWOS/ASOS	No
MnWAS Location/Hours:	NA
Attended (Mos, Days, Hrs):	Unattended
Fuel:	Mogas
Self Service Fuel:	No
After Hours Service Phone:	218-263-8541
FBO(s):	None
Ground Transportation:	Rides Available
Food Service:	None
Dining:	Riverside Inn - 218-254-2322 - Walking Distance Sturgeon River Landing - 218-254-5846 - Walking Distance Bimbo's Octagon - 218-254-2576 - 1 Mile Sturgeon River Landing - 218-254-2576
Lodging:	
Airport Events:	None Reported
Underwing Camping:	Yes
Campgrounds:	Pine Beach Resort - 218-263-8541 - At Seaplane Base CC Campground 717 - 218-254-5301
Golf Courses:	Mesaba Country Club - Hibbing - 20 Miles Municipal Golf Course - Hibbing - 20 Miles Cook - 30 Miles
Local Attractions:	Many Nature Walks Biking Fishing Hunting Iron World - Chisholm - 15 Miles
Comments:	None

WATER ELEV. 1372'

()

SIDE LAKE



SEC. CH: TWIN CITIES

LAT: 47°40.3'

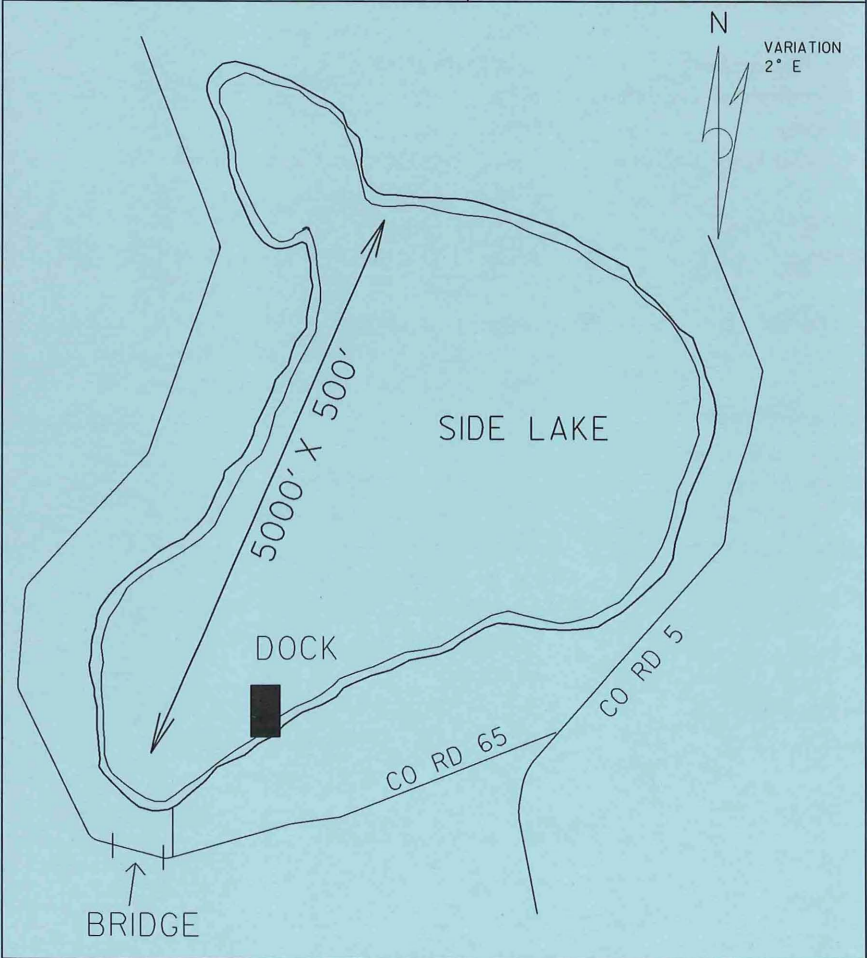
LONG: 93°01.3'

COMM: CTAF: 122.9

FSS: 122.45

RNAV: (HIB 110.8) R323 D26

TPA: 2172 (800')



PINE BEACH SEAPLANE BASE

SIDE LAKE

**Tower
12D**



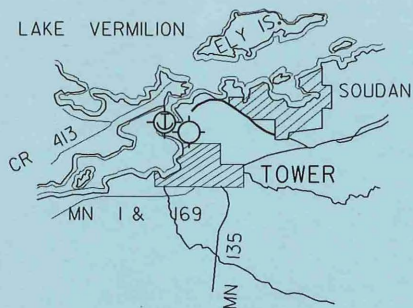
Airport Manager's Phone: 218-753-4070
Airport Manager: None
Airport Information Phone: 218-753-4070
Airport Contact Person: Tim Kotzian
Chamber of Commerce: 218-753-2301
Web Site: None
Aero Chart Coordinates: 5-K
AWOS/ASOS: No
MnWAS Location/Hours: NA
Attended (Mos, Days, Hrs): All/All/0900-1800
Fuel: 100LL
Self Service Fuel: Visa, Mastercard
After Hours Service Phone: None
FBO(s): None
Ground Transportation: Fortune Bay Resort & Casino Courtesy Van -
218-753-6400
Food Service: None
Dining: Tower Cafe - 218-753-6045 - 1 Mile
Benchwarmers - 218-753-5158 - 1 Mile
Lodging: Marjo Motel - 218-753-4851 - 1 Mile
Tower Hotel - 218-753-2710 - 1 Mile
Fortune Bay Resort & Casino - 218-753-6400
Airport Events: Annual Fly-In
Underwing Camping: No
Campgrounds: Hoodoo Point Campground - Adjacent To Airport
Golf Courses: Fortune Bay Resort & Casino
Local Attractions: Lake Vermilion
Hoodoo Point Campground
Soudan Underground Mine
Fortune Bay Resort & Casino
Ironworld
Comments: Aircraft Maintenance, Sheet Metal & Avionics
Available On Field

FLD/WTR ELEV. 1369'

(12D)

TOWER

VICINITY MAP



N

SEC. CH: TWIN CITIES (N)

LAT: 47° 49.1'

LONG: 92° 17.9'

COMM: CTAF: 122.9

FSS: 122.45

OR 122IR 109.6T

RNAV: (ELO 109.6) R270 DI8.7

TPA: 2160' (791')

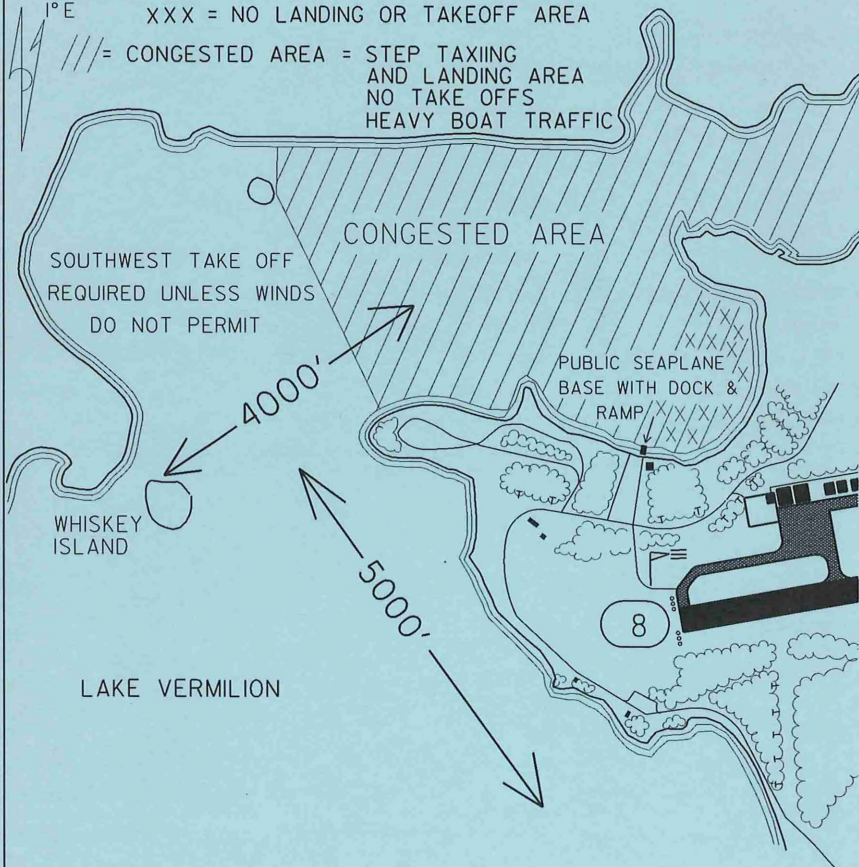
RWY 26 RGT TFC



N VARIATION
1°E

XXX = NO LANDING OR TAKEOFF AREA

/// = CONGESTED AREA = STEP TAXIING
AND LANDING AREA
NO TAKE OFFS
HEAVY BOAT TRAFFIC



TOWER SEAPLANE BASE
& MUNICIPAL AIRPORT

TOWER

**Waubun
M49**

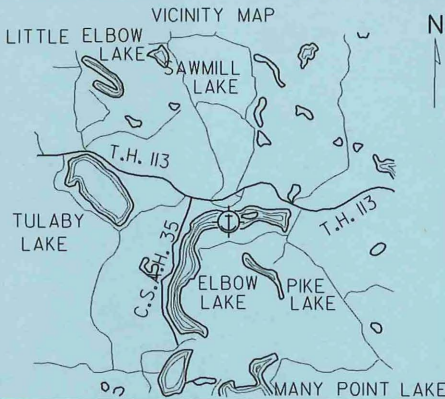


Airport Manager's Phone: 218-734-2262
Airport Manager: Dave Buelow
Airport Information Phone: 218-734-2262
Airport Contact Person: Dave Buelow
Chamber of Commerce: None
Web Site: None
Aero Chart Coordinates: 6-D
AWOS/ASOS: No
MnWAS Location/Hours: NA
Attended (Mos, Days, Hrs): May-Oct/All/Daylight
Fuel: None
Self Service Fuel: No
After Hours Service Phone: None
FBO(s): None
Ground Transportation: None
Food Service: Microwave Food
Dining: 10 Miles
Lodging: 15 Cabins At Seaplane Base
Airport Events: None Reported
Underwing Camping: No
Campgrounds: Across The Lake
Golf Courses: 30 Miles
Local Attractions: Big Elbow Lake
Comments: Airport E-Mail - jolfish@tvutel.com
Airport Web Site - www.jollyfisherman.com

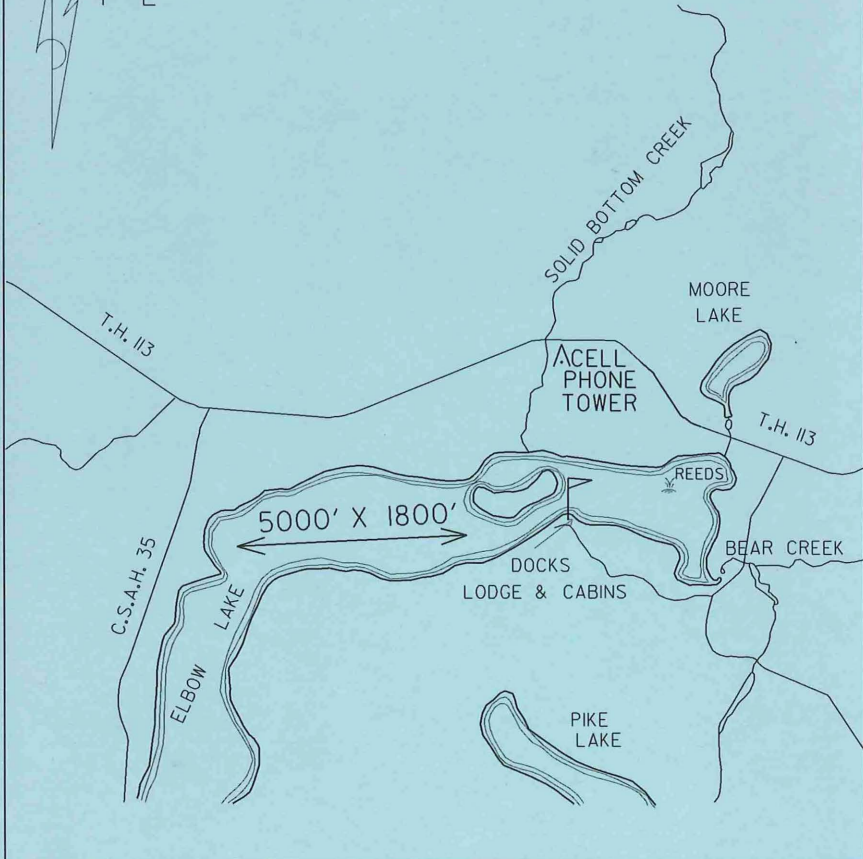

WATER ELEV. 1499'

(M49)

WAUBUN



SEC. CH: TWIN CITIES (N)
 LAT: 47° 08.6'
 LONG: 95° 31.7'
 COMM: CTAF: 122.9
 FSS: 122.1R 110.6T 122.5
 RNAV: (PKD 110.6) R300 D24.3
 TPA: 2300' (801')



JOLLY FISHERMAN SEAPLANE BASE

WAUBUN