

010117

LEGISLATIVE REFERENCE LIBRARY



3 0307 00000 0631

HE9813

.M6

M67x

2001



2001

MINNESOTA
AIRPORT DIRECTORY & TRAVEL GUIDE

LAND OF 10,000 LAKES
WWW.MNAERO.COM

MINNESOTA DEPARTMENT OF TRANSPORTATION, OFFICE OF AERONAUTICS
222 EAST PLATO BOULEVARD / SAINT PAUL, MINNESOTA 55107-1618 / 651-297-1600 / 800-657-3922



Minnesota Department of Transportation

Office of Aeronautics
222 East Plato Boulevard
St. Paul, MN 55107-1618

Welcome fellow aviators!

Minnesota's communities and aviation interest groups have worked in partnership with the Office of Aeronautics to provide some of the finest airport accommodations, navigational aids, and weather-access systems in the nation.

When flying within our borders, you are encouraged to utilize these facilities and the many resources available directly through our office. For example, we offer publications such as this directory and the state aeronautical chart, to facilitate your trip planning.

Minnesota offers a unique variety of events, attractions, and historical sites which you may choose to visit.

Enjoy the hospitality and benefits of flying in our state.

Raymond J Rought
Director

Notice to Directory Users

The information contained in this directory was current as of October 5, 2000. Visit our web site at www.mnaero.com for the latest information.

Please inform us of corrections and/or additions that come to your attention while using this directory. Changes can be made by phone, fax, e-mail or by marking the affected page and mailing to:

Mn/DOT Office of Aeronautics

Attn: Jenny Bruett

222 East Plato Blvd.

St. Paul, MN 55107-1618

1-800-657-3922

FAX 651-297-5643

jenny.bruett@dot.state.mn.us

A replacement directory will be returned at no charge.

Thank you!

Customs Procedures

Prior to conducting international flights between the United States and Canada, pilots are encouraged to become familiar with applicable requirements pertaining to documents, flight planning and arrival notification, the transporting of articles, authorized airports, on-site inspection procedures, etc.

This information may be obtained from various sources, to include:

- Canada Customs—telephone 888-226-7277, Internet address—www.canada.gc.ca.
- Canada Flight Supplement and Canada Water Aerodrome Supplement—available from the Map Town Company, Calgary, Alberta. Telephone 877-921-6277 or 403-215-4058.
- U.S. Customs Service, Minneapolis, MN office, telephone 612-725-3690. General web site—www.customs.gov.
- Guide for Private Flyers and Know Before You Go—available from the Department of Treasury, U.S. Customs Service, Washington, D.C.

Substantial penalties may be imposed for failure to comply with customs and immigrations regulations.

Government Agencies

FAA

Minneapolis ARTCC651-463-5500
Enroute Air Traffic Control

Minneapolis Airports District Office612-713-4350
Airport Construction & Maintenance

Minneapolis Flight Standards District Office612-713-4211
Licensing of Airmen & Mechanics
Aircraft Certification
Accident Prevention Program
Air Carrier Operations

Princeton Automated Flight Service Station800-992-7433
Filing Flight Plans (800-WX-BRIEF)
Weather & Airport Information

National Transportation Safety Board (NTSB) .630-377-8177
Accident Reporting
Investigation

Metropolitan Airports Commission612-726-8100

Other Aeronautics Offices

Illinois Department of Transportation217-785-8223

Iowa Department of Transportation515-239-1372

North Dakota Aeronautics Commission701-328-9650

South Dakota Aeronautics Commission605-773-3862

Wisconsin Department of Transportation608-266-3351

Mn/DOT Office Of Aeronautics

General Information800-657-3922, 651-297-1600

Aircraft Registration651-296-2353

Safety Seminars651-297-4270

MnWAS651-296-7285

Individual airport numbers are listed on their respective page.

Automated Weather Observing Systems (AWOS) & Automated Surface Observation Systems (ASOS)

Airport	Facility/Frequency	Phone Number
Aitkin.....	VHF 118.675.....	218-927-2101
Albert Lea.....	VOR 109.8.....	507-377-1583
Alexandria.....	VHF 118.375.....	320-763-7174
Appleton.....	NDB 356.....	320-289-1265
Austin.....	VHF 119.025.....	507-433-6667
Baudette.....	VHF 126.775.....	218-634-3080
Bemidji.....	VHF 119.275.....	218-759-2501
Bemidji SPB.....	VHF 119.275.....	218-759-2501
Benson.....	NDB 239.....	320-843-3242
Bigfork.....	NDB 345.....	218-743-3289
Brainerd.....	VHF 126.775.....	218-828-3314
Cambridge.....	VHF 121.125.....	763-689-9562
Cloquet.....	VHF 118.525.....	218-879-0783
Cook.....	VHF 118.175.....	218-666-2539
Crane Lake.....	NDB 385.....	218-993-2467
Crookston.....	NDB 400.....	218-281-3018
Detroit Lakes.....	VOR 111.2.....	218-847-8626
Dodge Center.....	VHF 119.075.....	507-374-6369
Duluth Int'l.....		218-723-8340
Duluth Sky Harbor.....	VHF 119.275.....	218-720-4886
Ely.....	VHF 132.025.....	218-365-3814
Eveleth.....	VOR 108.2.....	218-744-2369
Eveleth.....	SPBVOR 108.2.....	218-744-2369
Fairmont.....	VOR 110.2.....	507-238-1562
Faribault.....	VOR 111.2.....	507-332-2505
Fergus Falls.....	VOR 110.4.....	218-736-7216
Fosston.....	NDB 224.....	218-435-6448
Glencoe.....	NDB 407.....	320-864-5830
Glenwood.....	NDB 346.....	320-634-5660
Grand Marais.....	VHF 119.925.....	218-387-1971
Grand Marais SPB.....	VHF 119.925.....	218-387-1971
Grand Rapids.....	VOR 111.4.....	218-326-8337
Hallock.....	VHF 126.475.....	218-843-2415
Hibbing.....	VHF 126.425.....	218-263-8384
Hutchinson.....	VHF 118.525.....	320-587-3343
International Falls.....	VHF 120.0.....	218-285-2996
International Falls SPB.....	VHF 120.0.....	218-285-2996
Jackson.....	NDB 353.....	507-847-5810
Litchfield.....	VOR 109.0.....	320-693-6456
Little Falls.....	NDB 359.....	320-632-6791
Longville.....	NDB 392.....	218-363-3347
Madison.....	NDB 341.....	320-598-3863
Mankato.....	VOR 110.8.....	507-625-3726
Maple Lake.....	VHF 128.325.....	320-963-3300
Marshall.....	VOR 111.0.....	507-532-5269
Minneapolis-MIC.....		763-531-2343
Minneapolis-LVN.....	VOR 115.7.....	952-469-5850
Minneapolis-MSP.....		612-725-0939
Minneapolis-FCM.....		952-941-4156
Minneapolis-ANE.....	VHF 120.625.....	763-780-9025
Montevideo.....	VOR 111.6.....	320-269-5830
Moorhead.....	VHF 120.0.....	218-287-5049

Airport	Facility/Frequency	Phone Number
Moose Lake	NDB 362.....	218-485-5199
Mora.....	NDB 327.....	320-679-1629
Morris	VOR 109.6.....	320-589-1303
New Ulm.....	VHF 118.325	507-359-1656
Olivia	VHF 119.275	320-523-5924
Orr.....	VHF 118.325	218-757-3169
Ortonville.....	NDB 332.....	320-839-2363
Owatonna.....	VHF 128.325	507-455-0642
Park Rapids.....	VOR 110.6.....	218-732-0920
Pine River	VHF 118.525	218-587-3420
Pipestone.....	VHF 118.375	507-825-6895
Princeton	VHF 119.025	763-389-0615
Red Wing.....	VHF 119.250	715-594-3763
Redwood Falls	VHF 126.575	507-644-3564
Rochester.....	507-285-0298
Roseau.....	VOR 108.8.....	218-463-1803
Rush City	NDB 282.....	320-358-3339
St. Cloud	VOR 112.1.....	320-240-8781
St. James	NDB 260.....	507-375-7105
St. Paul-STP	651-298-1410
Silver Bay	NDB 350.....	218-226-3537
South St. Paul	NDB 400.....	651-457-8120
Staples.....	VHF 118.325	218-894-3666
Thief River Falls.....	VOR 108.4.....	218-681-1918
Two Harbors	VHF 119.325	218-834-6591
Wadena.....	VHF 128.325	218-631-7774
Warroad.....	VHF 119.92	218-386-1813
Waskish.....	VHF 124.175	218-647-8415
Wheaton.....	NDB 326.....	320-563-4975
Willmar	VOR 113.7.....	320-235-8287
Windom.....	VHF 118.525	507-831-1833
Winona.....	VOR 111.4.....	507-453-2991
Worthington	VOR 110.6.....	507-376-9441

The State of Minnesota, Office of Aeronautics, Navigation Systems Section has installed Automated Weather Observation Systems (AWOS) or Automated Surface Observation Systems (ASOS) at the locations listed above. The equipment, installation, and maintenance of these systems is funded entirely by this office.

From an optimum location on the airport, the AWOS or ASOS measures wind direction and speed, visibility, sky condition, temperature, dew point, and barometric pressure which is converted into an altimeter setting. Current weather information can be obtained by telephoning the AWOS or ASOS site. A computer generated voice relays up-to-the-minute observations.

The AWOS data is visually displayed on a remote computer monitor at the airport, and is simultaneously broadcast over the local radio navigation aid or a VHF transmitter for in-flight use. Data is gathered in 20-minute intervals from each AWOS site (ASOS data is gathered hourly with specials) and distributed nationally over an FAA NADIN computer network, allowing these reports to become available through computer weather systems such as MnWAS.

Where installed, the AWOS or ASOS is an official weather reporting source, and is approved for FAR Part 121 and 135 Operations without restriction in that regard. If you have any questions regarding the AWOS, please contact Bob Milton at 651-296-9250.

Minnesota Weather Access System (MnWAS)

The Mn/DOT, Office of Aeronautics in cooperation with DTN & DTN Kavouras, provides a computer weather access program that offers textual data, graphic displays, and flight planning capability at airports throughout our State. This is now available at the following locations:

Aitkin	Eveleth	Marshall	Roseau
Albert Lea	Fairmont	Minneapolis-MIC	Rush City
Alexandria	Faribault	Minneapolis-LVN	St. Cloud
Austin	Fergus Falls	Minneapolis-MSP	St. James
Baudette	Glencoe	Minneapolis-FCM	St. Paul-21D
Bemidji	Glenwood	Minneapolis-ANE	St. Paul-STP
Benson	Grand Marais	Montevideo	South St. Paul
Blue Earth	Grand Rapids	Moorhead	Stanton
Brainerd	Hallock	Mora	Staples
Buffalo	Hibbing	Morris	Starbuck
Cambridge	Hutchinson	Nary	Thief River Falls
Cloquet	International Falls	New Ulm	Two Harbors
Cook	Jackson	Olivia	Wadena
Crane Lake	Lino Lakes	Orr	Warroad
Crookston	Litchfield	Owatonna	Waseca
Detroit Lakes	Little Falls	Park Rapids	Wells
Dodge Center	Long Prairie	Pipestone	Willmar
Duluth Int'l	Madison	Red Wing	Windom
Duluth Sky Harbor	Mankato	Redwood Falls	Winona
Ely	Maple Lake	Rochester	Worthington

Home User Program

Recent changes to the MnWAS have made it possible to access weather data and utilize flight planning features through the Internet. Simply call up the Office of Aeronautics web site at www.mnaero.com, then select "Pilot Information", for this program.

For additional information or questions regarding MnWAS or the Home User Program, contact the Office of Aeronautics at 651-297-1600 or 800-657-3922.

Inquiries pertaining to operational or equipment problems at airport-based computer weather sites should be directed to DTN at 800-610-0777.

Control Towers

Airport	Hours of Operation (Local Time)	Frequencies				Phone Number
		ATIS	App Cont	Tower	Ground	
Duluth Int'l	24 Hours	124.1	125.45	118.3	121.9	218-722-7326
Fargo	24 Hours	124.5 127.7	120.4	133.8	121.9	701-235-8894
Mpls Anoka	0700-2100 CST 0700-2200 CDT	120.625	126.5	126.05	121.85	763-717-3045
Mpls Crystal	0700-2100 CST 0700-2200 CDT	125.7	126.5	120.7	121.6	763-537-9161
Mpls Flying Cloud	0700-2100 CST 0700-2200 CDT	124.9	125.0	118.1 125.2	121.7	952-941-1188
Mpls/St. Paul International	24 Hours	135.35 ARR* 120.8 DEP	119.3 N or E 126.95 S or W	126.7 12R/30L & 4/22 12L/30R	121.9 S 121.8 N 125.75 W	612-726-9086
Rochester	0500-2300	120.5	119.8 W 119.2 E	118.3	121.9	507-289-3198
St. Paul Downtown	0600-2200 M-F 0700-2200 S-S	118.35	121.2	119.1	121.675	651-312-8840
Sioux Falls	0500-2400	126.6	125.8 126.9	118.3	121.9	605-338-4841
LaCrosse	0600-2100	124.95		118.45	121.8	608-783-0202

* Minneapolis ATIS is also available by phone at 612-726-9240.

R E G I S T E R E D
 FEB 26 2001
 LEGISLATIVE REFERENCE LIBRARY
 STATE OFFICE BUILDING
 ST. PAUL, MN 55155

Partial Index

For locating airports whose names differ from that of the associated city.

FOR	SEE
Airlake Airport.....	Minneapolis
Anoka County-Blaine-Janes Field.....	Minneapolis
A.R.S. Sport Strip.....	Belle Plaine
Birch Lake Seaplane Base.....	Deerwood
Bowstring Airport.....	Deer River
Chisholm-Hibbing Municipal Airport.....	Hibbing
Crystal Airport.....	Minneapolis
Falls International Airport.....	International Falls
Fillmore County Airport.....	Preston
Fleming Field.....	South St. Paul
Flying A Airport.....	Chatfield
Flying Cloud Airport.....	Minneapolis
Houston County Airport.....	Caledonia
Isador Iverson Airport.....	McGregor
Jolly Fisherman Seaplane Base.....	Waubun
Kapaun-Wilson Airport.....	Graceville
Lake Elmo Airport.....	St. Paul
Leaders Clear Lake Airport.....	Clear Lake
Mal's Seaplane Base.....	Deerwood
Marty's Tranquility Seaplane Base.....	Prior Lake
Moberg Air Base (Seaplane Base).....	Bemidji
Morey's Airport.....	Motley
Norman County-Ada-Twin Valley Airport.....	Ada
North Country Seaplane Base.....	Duluth
Piney-Pinecreek Border Airport.....	Pinecreek
Pine Beach Seaplane Base.....	Side Lake
Richard B. Helgeson Airport.....	Two Harbors
Scott's Seaplane Base.....	Crane Lake
Sky Harbor Airport & Seaplane Base.....	Duluth
Sky Harbor Seaplane Base.....	Eveleth
Surfside Seaplane Base.....	Lino Lakes
Whippoorwill Seaplane Base.....	Park Rapids
Wipline Seaplane Base.....	Inver Grove Heights

Airport Identifiers By City

Ident.	City	Airport Name
D00	Ada/Twin Valley	Ada/Twin Valley - Norman County
AIT	Aitkin	Aitkin Municipal - Steve Kurtz Field
AEL	Albert Lea	Albert Lea Municipal
AXN	Alexandria	Alexandria Municipal - Chandler Field
AQP	Appleton	Appleton Municipal
AUM	Austin	Austin Municipal
7Y3	Backus	Backus Municipal
7Y4	Bagley	Bagley Municipal
8M3	Barnesville	Barnesville Municipal
BDE	Baudette	Baudette International
BDE	Baudette	Baudette International
7Y7	Belle Plaine	A.R.S. Sport Strip
BJL	Bemidji	Bemidji-Beltrami County
96M	Bemidji	Moberg Air Base Seaplane Base
BBB	Benson	Benson Municipal
7Y9	Big Falls	Big Falls Municipal
FOZ	Bigfork	Bigfork Municipal
SBU	Blue Earth	Blue Earth Municipal
BRD	Brainerd	Brainerd-Crow Wing County Regional
6D1	Brooten	Brooten Municipal
8Y2	Buffalo	Buffalo Municipal
CHU	Caledonia	Caledonia - Houston County
CBG	Cambridge	Cambridge Municipal
27D	Canby	Canby Municipal - Myers Field
2C4	Chatfield	Flying A
8Y5	Clarissa	Clarissa Municipal
8Y6	Clear Lake	Leaders Clear Lake
COQ	Cloquet	Cloquet-Carlton County
CQM	Cook	Cook Municipal
CDD	Crane Lake	Scotts Seaplane Base
CKN	Crookston	Crookston Municipal - Kirkwood Field
M69	Deerwood	Birch Lake Seaplane Base
M14	Deerwood	Mal's Seaplane Base
DTL	Detroit Lakes	Detroit Lakes Municipal
TOB	Dodge Center	Dodge Center Municipal
DLH	Duluth	Duluth International
9M0	Duluth	North Country Seaplane Base
DYT	Duluth	Duluth Sky Harbor
DYT	Duluth	Duluth Sky Harbor
9Y2	East Gull Lake	East Gull Lake
Y63	Elbow Lake	Elbow Lake Municipal
ELO	Ely	Ely Municipal
MN41	Ely	Ely Customs Dock
EVM	Eveleth	Eveleth-Virginia Municipal
9Y5	Eveleth	Sky Harbor Seaplane Base
FRM	Fairmont	Fairmont Municipal
FBL	Faribault	Faribault Municipal
FFM	Fergus Falls	Fergus Falls Municipal-Einar Mickelson Fld
D14	Fertile	Fertile Municipal
25D	Forest Lake	Forest Lake
FSE	Fosston	Fosston Municipal
GYL	Glencoe	Glencoe Municipal-Vernon Perschau Field
GHW	Glenwood	Glenwood Municipal
00Y	Graceville	Graceville - Kaupaun-Wilson

Ident.	City	Airport Name
CKC.....	Grand Marais	Grand Marais-Cook County
0G5	Grand Marais	Grand Marais-Cook County Seaplane Base
GPZ.....	Grand Rapids	Grand Rapids/Itasca Co-Gordon Newstrom Fld
1G2	Granite Falls	Granite Falls Muni/Lenzen-Roe Memorial Fld
HCO.....	Hallock	Hallock Municipal
04Y	Hawley.....	Hawley Municipal
1D6	Hector	Hector Municipal
05Y	Henning	Henning Municipal
06Y	Herman	Herman Municipal
HIB	Hibbing	Chisholm-Hibbing Municipal
07Y	Hill City.....	Hill City-Quadna Mountain
HCD.....	Hutchinson	Hutchinson Municipal-Butler Field
INL	International Falls	Falls International
09I.....	International Falls	International Falls Seaplane Base
09Y	Inver Grove Heights	Wipline Seaplane Base
MJQ.....	Jackson	Jackson Municipal
23D	Karlstad.....	Karlstad Municipal
12Y	Le Sueur	Le Sueur Municipal
8Y4	Lino Lakes.....	Surfside Seaplane Base
LJF.....	Litchfield	Litchfield Municipal
LXL	Little Falls.....	Little Falls-Morrison County
13Y	Littlefork.....	Littlefork Municipal-Hanover
14Y	Long Prairie.....	Long Prairie Airport - Todd Field
XVG	Longville.....	Longville Municipal
D19	Luverne.....	Luverne Municipal-Quentin Aanenson
DXX	Madison	Madison/Lac Qui Parle-Bud Frye Field
3N8	Mahnomen	Mahnomen County
MKT	Mankato	Mankato Regional-Sohler Field
MGG.....	Maple Lake.....	Maple Lake Municipal
MGG.....	Maple Lake.....	Maple Lake Municipal
MML.....	Marshall.....	Marshall Municipal-Ryan Field
17Y	Mc Gregor	McGregor - Isedor Iverson
18Y	Milaca	Milaca Municipal
FCM.....	Minneapolis	Flying Cloud
ANE.....	Minneapolis	Anoka County/Blaine - Janes Field
MSP.....	Minneapolis	Minneapolis-St. Paul Int'l
LVN	Minneapolis	Airlake
MIC.....	Minneapolis	Crystal
MVE.....	Montevideo.....	Montevideo-Chippewa County
JKJ	Moorhead	Moorhead Municipal
MZH	Moose Lake	Moose Lake-Carlton County
JMR.....	Mora	Mora Municipal
MOX.....	Morris	Morris Municipal
22Y	Motley.....	Morey's
23Y	Murdock	Murdock Municipal
5C3	Nary	Nary National-Shefland Field
ULM.....	New Ulm	New Ulm Municipal
25Y	New York Mills	New York Mills Municipal
43Y	Northome.....	Northome Municipal
Y39	Olivia	Olivia Regional
ORB.....	Orr.....	Orr Regional
VVV	Ortonville.....	Ortonville Municipal-Martinson Field
OWA.....	Owatonna.....	Owatonna Degner Regional
4MN6.....	Park Rapids	Whippoorwill Seaplane Base
PKD	Park Rapids	Park Rapids Municipal
47Y	Pelican Rapids	Pelican Rapids Municipal-Lyon's Field

Ident.	City	Airport Name
16D	Perham	Perham Municipal
90D	Pine City	Pine City Municipal
PWC	Pine River	Pine River Regional
48Y	Pinecreek	Piney-Pinecreek Border
PQN	Pipestone	Pipestone Municipal
49Y	Preston	Preston - Fillmore County
PNM	Princeton	Princeton Municipal
45D	Prior Lake	Marty's Tranquility Base Seaplane Base
D81	Red Lake Falls	Red Lake Falls Municipal
RGK	Red Wing	Red Wing Regional
RWF	Redwood Falls	Redwood Falls Municipal
52Y	Remer	Remer Municipal
RST	Rochester	Rochester International
ROX	Roseau	Roseau Municipal-Rudy Billberg Field
ROS	Rush City	Rush City Regional
55Y	Rushford	Rushford Municipal
57Y	Sandstone	Sandstone Municipal
D39	Sauk Centre	Sauk Centre Municipal
	Side Lake	Pine Beach Seaplane Base
BFW	Silver Bay	Silver Bay Municipal
60Y	Slayton	Slayton Municipal
Y58	Sleepy Eye	Sleepy Eye Municipal
SGS	South St. Paul	South St. Paul Municipal-Fleming Field
D42	Springfield	Springfield Municipal
STC	St. Cloud	St. Cloud Regional
JYG	St. James	St. James Municipal
STP	St. Paul	St. Paul Downtown-Holman Field
21D	St. Paul	Lake Elmo
SYN	Stanton	Stanton Airfield
SAZ	Staples	Staples Municipal
D32	Starbuck	Starbuck Municipal
D41	Stephen	Stephen Municipal
TVF	Thief River Falls	Thief River Falls Regional
12D	Tower	Tower Municipal
12D	Tower	Tower Municipal
Y68	Tracy	Tracy Municipal
TWM	Two Harbors	Two Harbors - Richard B. Helgeson
63Y	Tyler	Tyler Municipal
ADC	Wadena	Wadena Municipal
Y49	Walker	Walker Municipal
D37	Warren	Warren Municipal
RRT	Warroad	Warroad International-Swede Carlson Field
ACQ	Waseca	Waseca Municipal
VWU	Waskish	Waskish Municipal
M49	Waubun	Jolly Fisherman Seaplane Base
68Y	Wells	Wells Municipal
ETH	Wheaton	Wheaton Municipal
ILL	Willmar	Willmar Municipal-John L. Rice Field
MWM	Windom	Windom Municipal
ONA	Winona	Winona Municipal-Max Conrad Field
10D	Winsted	Winsted Municipal
OTG	Worthington	Worthington Municipal

Airport Identifiers By Code

Ident.	City	Airport Name
	Side Lake.....	Pine Beach Seaplane Base
00Y	Graceville	Graceville - Kaupaun-Wilson
04Y	Hawley.....	Hawley Municipal
05Y	Henning	Henning Municipal
06Y	Herman	Herman Municipal
07Y	Hill City.....	Hill City-Quadna Mountain
091	International Falls.....	International Falls Seaplane Base
09Y	Inver Grove Heights.....	Wipline Seaplane Base
0G5	Grand Marais.....	Grand Marais-Cook County Seaplane Base
10D	Winsted.....	Winsted Municipal
12D	Tower.....	Tower Municipal
12D	Tower.....	Tower Municipal
12Y	Le Sueur	Le Sueur Municipal
13Y	Littlefork.....	Littlefork Municipal-Hanover
14Y	Long Prairie.....	Long Prairie Airport - Todd Field
16D	Perham.....	Perham Municipal
17Y	Mc Gregor	McGregor - Isedor Iverson
18Y	Milaca.....	Milaca Municipal
1D6	Hector	Hector Municipal
1G2	Granite Falls	Granite Falls Muni/Lenzen-Roe Memorial Fld
21D	St. Paul.....	Lake Elmo
22Y	Motley.....	Morey's
23D	Karlstad.....	Karlstad Municipal
23Y	Murdock	Murdock Municipal
25D	Forest Lake.....	Forest Lake
25Y	New York Mills.....	New York Mills Municipal
27D	Canby.....	Canby Municipal - Myers Field
2C4	Chatfield.....	Flying A
3N8	Mahnomen.....	Mahnomen County
43Y	Northome.....	Northome Municipal
45D	Prior Lake.....	Marty's Tranquility Base Seaplane Base
47Y	Pelican Rapids	Pelican Rapids Municipal-Lyon's Field
48Y	Pinecreek	Piney-Pinecreek Border
49Y	Preston	Preston - Fillmore County
4MN6.....	Park Rapids.....	Whippoorwill Seaplane Base
52Y	Remer	Remer Municipal
55Y	Rushford.....	Rushford Municipal
57Y	Sandstone.....	Sandstone Municipal
5C3	Nary	Nary National-Shefland Field
60Y	Slayton.....	Slayton Municipal
63Y	Tyler.....	Tyler Municipal
68Y	Wells	Wells Municipal
6D1	Brooten	Brooten Municipal
7Y3	Backus	Backus Municipal
7Y4	Bagley.....	Bagley Municipal
7Y7	Belle Plaine.....	A.R.S. Sport Strip
7Y9	Big Falls	Big Falls Municipal
8M3.....	Barnesville.....	Barnesville Municipal
8Y2	Buffalo.....	Buffalo Municipal
8Y4	Lino Lakes.....	Surfside Seaplane Base
8Y5	Clarissa	Clarissa Municipal
8Y6	Clear Lake	Leaders Clear Lake
90D	Pine City.....	Pine City Municipal
96M.....	Bemidji	Moberg Air Base Seaplane Base

Ident.	City	Airport Name
9M0.....	Duluth.....	North Country Seaplane Base
9Y2.....	East Gull Lake.....	East Gull Lake
9Y5.....	Eveleth.....	Sky Harbor Seaplane Base
ACQ.....	Waseca.....	Waseca Municipal
ADC.....	Wadena.....	Wadena Municipal
AEL.....	Albert Lea.....	Albert Lea Municipal
AIT.....	Aitkin.....	Aitkin Municipal - Steve Kurtz Field
ANE.....	Minneapolis.....	Anoka County/Blaine - Janes Field
AQP.....	Appleton.....	Appleton Municipal
AUM.....	Austin.....	Austin Municipal
AXN.....	Alexandria.....	Alexandria Municipal - Chandler Field
BBB.....	Benson.....	Benson Municipal
BDE.....	Baudette.....	Baudette International
BDE.....	Baudette.....	Baudette International
BFW.....	Silver Bay.....	Silver Bay Municipal
BJI.....	Bemidji.....	Bemidji-Beltrami County
BRD.....	Brainerd.....	Brainerd-Crow Wing County Regional
CBG.....	Cambridge.....	Cambridge Municipal
CDD.....	Crane Lake.....	Scotts Seaplane Base
CHU.....	Caledonia.....	Caledonia - Houston County
CKC.....	Grand Marais.....	Grand Marais-Cook County
CKN.....	Crookston.....	Crookston Municipal - Kirkwood Field
COQ.....	Cloquet.....	Cloquet-Carlton County
CQM.....	Cook.....	Cook Municipal
D00.....	Ada/Twin Valley.....	Ada/Twin Valley - Norman County
D14.....	Fertile.....	Fertile Municipal
D19.....	Luverne.....	Luverne Municipal-Quentin Aanenson
D32.....	Starbuck.....	Starbuck Municipal
D37.....	Warren.....	Warren Municipal
D39.....	Sauk Centre.....	Sauk Centre Municipal
D41.....	Stephen.....	Stephen Municipal
D42.....	Springfield.....	Springfield Municipal
D81.....	Red Lake Falls.....	Red Lake Falls Municipal
DLH.....	Duluth.....	Duluth International
DTL.....	Detroit Lakes.....	Detroit Lakes Municipal
DXX.....	Madison.....	Madison/Lac Qui Parle-Bud Frye Field
DYT.....	Duluth.....	Duluth Sky Harbor
DYT.....	Duluth.....	Duluth Sky Harbor
ELO.....	Ely.....	Ely Municipal
ETH.....	Wheaton.....	Wheaton Municipal
EVM.....	Eveleth.....	Eveleth-Virginia Municipal
FBL.....	Faribault.....	Faribault Municipal
FCM.....	Minneapolis.....	Flying Cloud
FFM.....	Fergus Falls.....	Fergus Falls Municipal-Einar Mickelson Fld
FOZ.....	Bigfork.....	Bigfork Municipal
FRM.....	Fairmont.....	Fairmont Municipal
FSE.....	Fosston.....	Fosston Municipal
GHW.....	Glenwood.....	Glenwood Municipal
GPZ.....	Grand Rapids.....	Grand Rapids/Itasca Co-Gordon Newstrom Fld
GYL.....	Glencoe.....	Glencoe Municipal-Vernon Perschau Field
HCD.....	Hutchinson.....	Hutchinson Municipal-Butler Field
HCO.....	Hallock.....	Hallock Municipal
HIB.....	Hibbing.....	Chisholm-Hibbing Municipal
ILL.....	Willmar.....	Willmar Municipal-John L. Rice Field
INL.....	International Falls.....	Falls International
JKJ.....	Moorhead.....	Moorhead Municipal

Ident.	City	Airport Name
JMR	Mora	Mora Municipal
JYG	St. James	St. James Municipal
LJF	Litchfield	Litchfield Municipal
LVN	Minneapolis	Airlake
LXL	Little Falls	Little Falls-Morrison County
M14	Deerwood	Mal's Seaplane Base
M49	Waubun	Jolly Fisherman Seaplane Base
M69	Deerwood	Birch Lake Seaplane Base
MGG	Maple Lake	Maple Lake Municipal
MGG	Maple Lake	Maple Lake Municipal
MIC	Minneapolis	Crystal
MJQ	Jackson	Jackson Municipal
MKT	Mankato	Mankato Regional-Sohler Field
MML	Marshall	Marshall Municipal-Ryan Field
MN41	Ely	Ely Customs Dock
MOX	Morris	Morris Municipal
MSP	Minneapolis	Minneapolis-St. Paul Int'l
MVE	Montevideo	Montevideo-Chippewa County
MWM	Windom	Windom Municipal
MZH	Moose Lake	Moose Lake-Carlton County
ONA	Winona	Winona Municipal-Max Conrad Field
ORB	Orr	Orr Regional
OTG	Worthington	Worthington Municipal
OWA	Owatonna	Owatonna Degner Regional
PKD	Park Rapids	Park Rapids Municipal
PNM	Princeton	Princeton Municipal
PQN	Pipestone	Pipestone Municipal
PWC	Pine River	Pine River Regional
RGK	Red Wing	Red Wing Regional
ROS	Rush City	Rush City Regional
ROX	Roseau	Roseau Municipal-Rudy Billberg Field
RRT	Warroad	Warroad International-Swede Carlson Field
RST	Rochester	Rochester International
RWF	Redwood Falls	Redwood Falls Municipal
SAZ	Staple	Staples Municipal
SBU	Blue Earth	Blue Earth Municipal
SGS	South St. Paul	South St. Paul Municipal-Fleming Field
STC	St. Cloud	St. Cloud Regional
STP	St. Paul	St. Paul Downtown-Holman Field
SYN	Stanton	Stanton Airfield
TOB	Dodge Center	Dodge Center Municipal
TVF	Thief River Falls	Thief River Falls Regional
TWM	Two Harbors	Two Harbors - Richard B. Helgeson
ULM	New Ulm	New Ulm Municipal
VVV	Ortonville	Ortonville Municipal-Martinson Field
VWU	Waskish	Waskish Municipal
XVG	Longville	Longville Municipal
Y39	Olivia	Olivia Regional
Y49	Walker	Walker Municipal
Y58	Sleepy Eye	Sleepy Eye Municipal
Y63	Elbow Lake	Elbow Lake Municipal
Y68	Tracy	Tracy Municipal

FAA FLIGHT PLAN


1. TYPE		2. AIRCRAFT IDENTIFICATION	3. AIRCRAFT TYPE / SPECIAL EQUIPMENT	4. TRUE AIRSPEED	5. DEPARTURE POINT	6. DEPARTURE TIME		7. CRUISING ALTITUDE
VFR						PROPOSED (Z)	ACTUAL (Z)	
IFR								
DVFR								
8. ROUTE OF FLIGHT								
9. DESTINATION (Name of airport & city)		10. EST. TIME ENROUTE		11. REMARKS				
		HOURS	MINUTES					
12. FUEL ON BOARD		13. ALTERNATE AIRPORT(S)		14. PILOT'S NAME, ADDRESS, TELEPHONE NUMBER & AIRCRAFT HOME BASE			15. NUMBER ABOARD	
HOURS	MINUTES	17. DESTINATION CONTACT/TELEPHONE (OPTIONAL)						
16. COLOR OF AIRCRAFT		<p>CIVIL AIRCRAFT PILOTS. FAR Part 91 requires you file an IFR flight plan to operate under instrument flight rules in controlled airspace. Failure to file could result in a civil penalty not to exceed \$1,000 for each violation (Section 901 of the Federal Aviation Act of 1958, as amended). Filing of a VFR flight plan is recommended as a good operating practice. See also Part 99 for requirements concerning DVFR flight plans.</p>						

SPECIAL EQUIPMENT SUFFIX:


- | | |
|---|--|
| /X No Transponder | /C RNAV, transponder without altitude encoding |
| /T Transponder without altitude encoding | /I RNAV, transponder with altitude encoding |
| /U Transponder with altitude encoding | /M TACAN only, no transponder |
| /D DME, no transponder | /N TACAN only, transponder without altitude encoding |
| /B DME, transponder without altitude encoding | /P TACAN only, transponder with altitude encoding |
| /A DME, transponder with altitude encoding | /G GPS, enroute and/or approach capability |
| /W RNAV, no transponder | |

TEMPERATURE CONVERSIONS

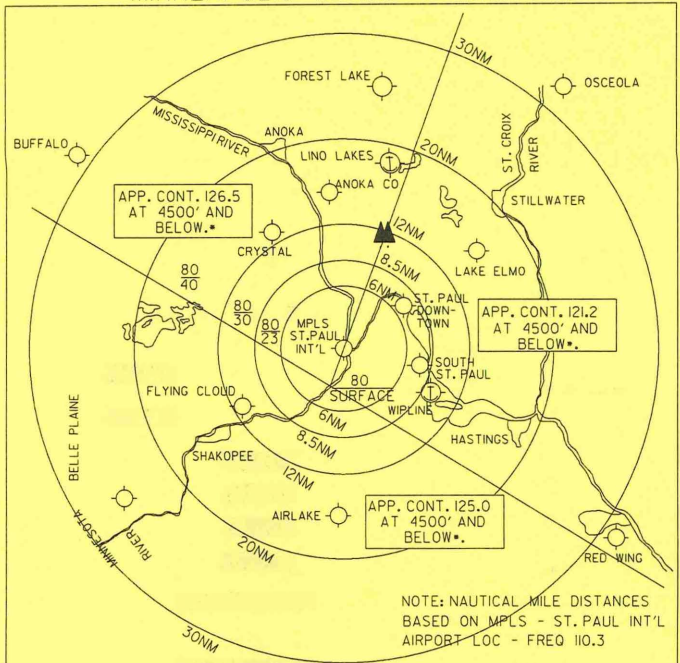
SUMMER



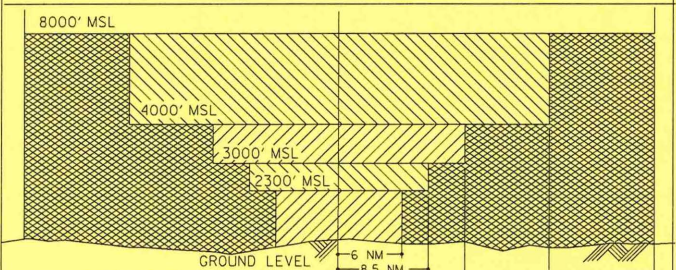
WINTER



MINNEAPOLIS CLASS 'B' AIRSPACE










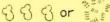






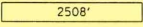









80 = CEILING
40 = FLOOR



* Above 4500' MSL listen to MPLS ATIS 120.8 for appropriate Class 'B' Frequency. The requirements of FAR 91.131 must be met before requesting Class 'B' clearance. Clearance into MSP Class 'B' must be received prior to entering. Flight within the 30 Mi 'veil' requires operating Mode - C Transponder or a waiver from ATC.

LEGEND

- City or Town  Name
- Main Highway 
- Secondary Road 
- Railroad 
- Drainage Ditch 
- Fence 
- Lake 
- River or Stream 
- Swamp 
- Trees & Brush 
- Airport 
- Seaplane Base 
- Heliport 

- Paved Runways  4200'
- Turf Runways  2508'
- Taxiways 
- Threshold Lighting 
- Threshold Light with Reils 
- Approach Lighting 
- ODALS 
- VASI 
- PAPI 
- D.T. = Displaced Threshold 
(Included in runway length)
- Unusable Pavement 
(not included in runway length)

WHEELCHAIR ACCESSIBILITY







AIRPORT WITH A PUBLIC FACILITY REASONABLY ACCESSIBLE TO WHEELCHAIR USERS.




AIRPORT WITHOUT A PUBLIC FACILITY REASONABLY ACCESSIBLE TO WHEELCHAIR USERS.

Wind Sock


-  Unlighted
-  Lighted
-  Segmented Circle


Wind Tee 

AWOS 


NDB 

VOR 

Airport Beacon 

Rwy Numbers 

Hangars & Buildings 

Telephone Poles 

ATCT = Control Tower

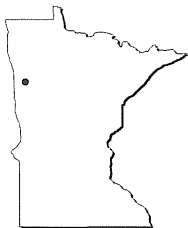
TPA = Traffic Pattern
Altitude in Mean
Sea Level (Above
Airport Elevation)



Public Airports

Ada/Twin Valley D00

Airport Manager's Phone: 218-784-2962
Airport Manager: Bruce Visser
Airport Information Phone: 218-784-7259
Airport Contact Person: Loren Lee
Chamber of Commerce: 218-784-3542
Web Site: None
Aero Chart Coordinates: 6-C
AWOS/ASOS: No
MnWAS Location/Hours: NA
Attended (Mos, Days, Hrs): Unattended
Fuel: 100LL
Self Service Fuel: No
After Hours Service Phone: 218-784-2962
FBO(s): None
Ground Transportation: Available Upon Prior Request
Food Service: None
Dining: Busy Bee Drive-In—218-784-7343
Wild Rice Dining Emporium—218-784-3044
Lodging: Norman Motel—218-784-3781—7 Miles Northwest
Airport Events: None Reported
Underwing Camping: No
Campgrounds: Norman Motel—218-784-3781
Golf Courses: Heart Of Valley Golf Club
Local Attractions: Shooting Star Casino—Mahnomen
Heart Of Valley Golf Club
Comments: Other Airport Numbers: 507-530-1395 Or 507-537-0814

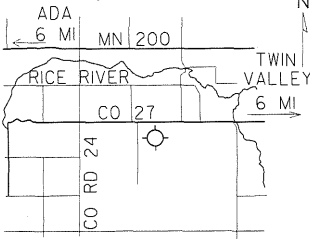


FIELD ELEV. 954'

(D00)

ADA

VICINITY MAP



N

SEC. CH: TWIN CITIES (N)

LAT: 47° 15.6'

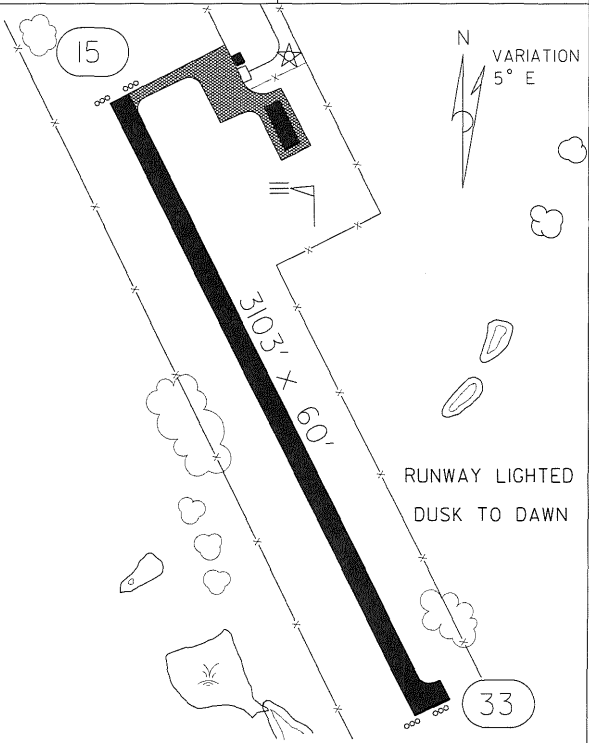
LONG: 96° 24.0

COMM: CTAF: 122.9

NAVAIDS:

RNAV: (FAR 116.2) R022 D35.6

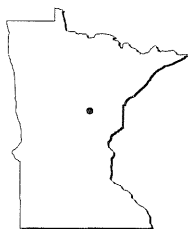
TPA: 1754' (800')



NORMAN CO.-ADA-TWIN VALLEY AIRPORT

ADA

Aitkin AIT

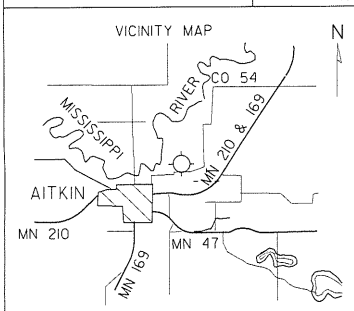


Airport Manager's Phone: 218-927-2527
Airport Manager: Ross Wagner
Airport Information Phone: 218-927-2527
Airport Contact Person: Ross Wagner
Chamber of Commerce: 800-526-8342
Web Site: www.aitkin.com
Aero Chart Coordinates: 7-H
AWOS/ASOS: 218-927-2101 VHF 118.675
MnWAS Location/Hours: Arrival/Departure Building—24 Hours
Attended (Mos, Days, Hrs): All/All/0800-1600
Fuel: Mogas, 100LL, Jet A
Self Service Fuel: No
After Hours Service Phone: 218-927-4104
FBO(s): Aitkin Aviation, Inc.—218-927-4104
Ground Transportation: Call Ahead
Food Service: Vending Machines
Dining: Roadside Restaurant—218-927-2114—1 Mile
40 Club—218-927-7090—1 Mile
Lodging: 40 Club Inn—218-927-2903—1 Mile
Ripple River Motel—218-927-3734—1 Mile
Airport Events: Fly-In Breakfast & Car Show—Last Weekend In June
Underwing Camping: Yes
Campgrounds: Big K—218-927-6001—8 Miles
Bill's Resort & Campground—218-927-3841—10 Miles
Mississippi County Park—218-927-7364—1 Mile
Golf Courses: Cuyuna Country Club—218-534-3489—8 Miles
Ruttger's Bay Lake—218-678-2885—10 Miles
Local Attractions: Resorts; Lakes; Woods; Fishing; Hunting; Snowmobiling;
Festivals & Events Year-Round; Dog Sled Race
Comments: Fuel, Maintenance Or After Hours Service
Call 218-845-2808, Aitkin Aviation, Inc.
Web Site: www.aitkinaviation.com

FIELD ELEV. 1205'

(AIT)

AITKIN



SEC. CH: TWIN CITIES (S)

LAT: 46° 32.9'

LONG: 93° 40.6'

COMM: CTAF: 122.9 (L)


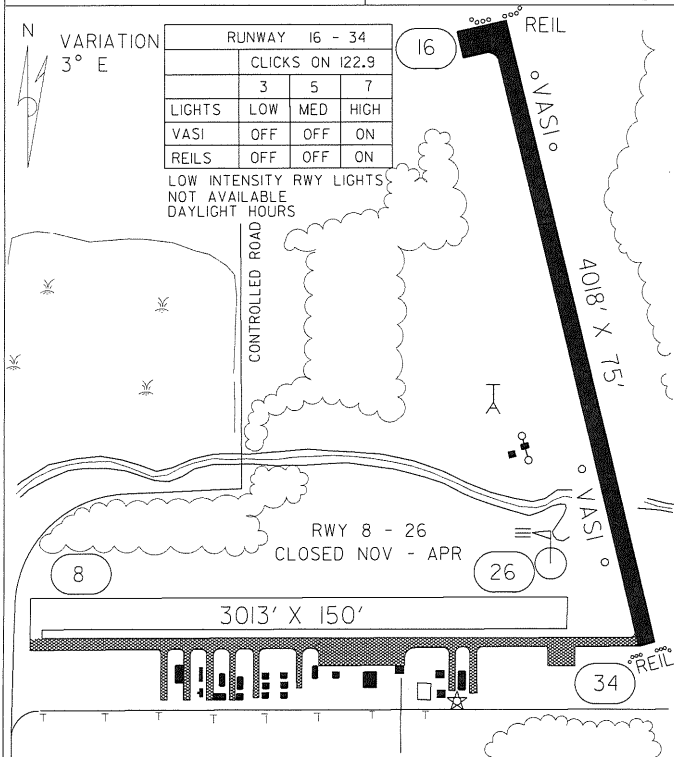
AWOS: 118.675 VHF

NAV AIDS:

RNAV: (BRD 116.9) R047 D18.8

NDB: (AIT) 397

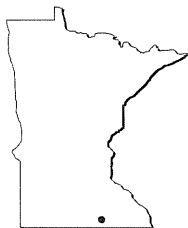
TPA: 2005' (800')

AITKIN MUNICIPAL AIRPORT
(STEVE KURTZ FIELD)

AITKIN

Albert Lea AEL



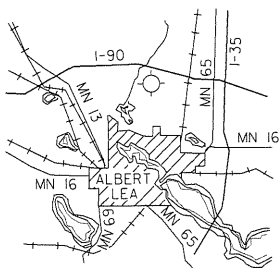
Airport Manager's Phone:	507-373-0608
Airport Manager:	Jim Hanson
Airport Information Phone:	507-373-0608
Airport Contact Person:	Jim Hanson
Chamber of Commerce:	507-373-3938
Web Site:	www.albertlea.org
Aero Chart Coordinates:	13-I
AWOS/ASOS:	507-377-1583 VOR 109.8
MnWAS Location/Hours:	Albert Lea Airport, Inc.—Same As Attendance Schedule
Attended (Mos, Days, Hrs):	All/All/0800-Dusk
Fuel:	Mogas, 100LL, Jet A
Self Service Fuel:	No
After Hours Service Phone:	507-826-3451
FBO(s):	Albert Lea Airport, Inc.—507-373-0608
Ground Transportation:	Airport Vehicle \$15 Per Day
Food Service:	Within Walking Distance
Dining:	Many In Mall Across From Airport—4 Blocks
Lodging:	Best Western—2 Miles Days Inn—2 Miles Super 8 Motel—2 Miles
Airport Events:	2 Fly-In Breakfasts Per Year
Underwing Camping:	Yes
Campgrounds:	On Airport
Golf Courses:	Adjacent To Airport
Local Attractions:	Shopping Across From Airport, Golf Course Adjacent To Airport, Museum—1 Mile, Numerous Lakes, Boating, Fishing, Water Sports
Comments:	Airport hosts Jumpfest (400 skydivers)—first week in July. Also, glider regional and national events and aerobatic competition. Electricity, sound system, water, showers in place for groups desiring fly-in facility. Airport is well-kept and offers parallel sod landing areas.


FIELD ELEV. 1259'

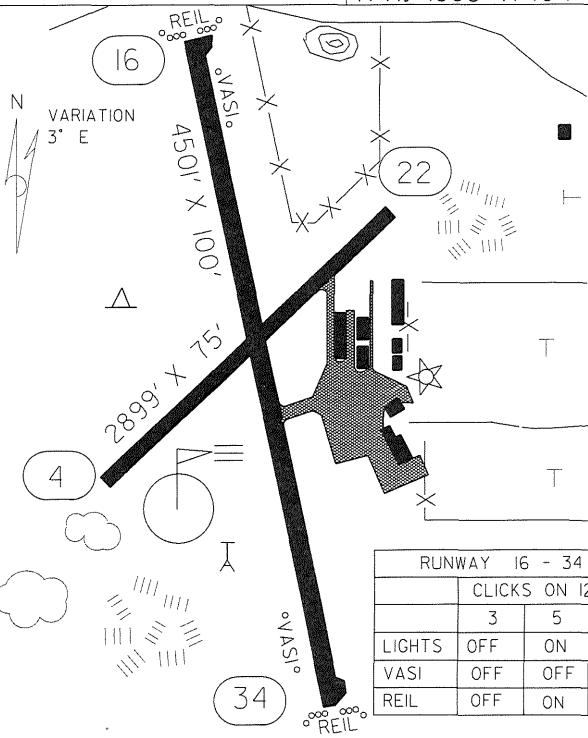
(AEL)

ALBERT LEA

VICINITY MAP



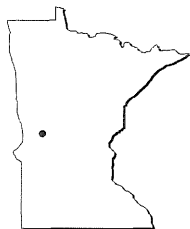
SEC. CH: OMAHA NORTH
 LAT: 43° 40.9'
 LONG: 93° 22.0'
 COMM: CTAF: 123.0 (L)
 RCO: 122.05
 AWOS: 109.8 VOR 
 NAV AIDS:
 RNAV:
 (AEL 109.8) ON AIRPORT
 TPA: 1999' (740')



ALBERT LEA MUNICIPAL AIRPORT

ALBERT LEA

Alexandria AXN

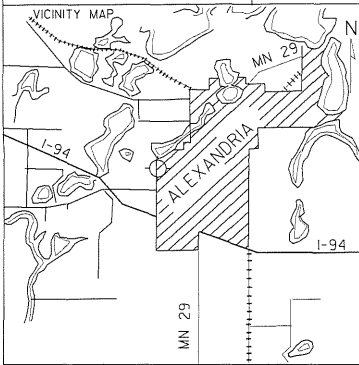


Airport Manager's Phone: 320-762-2111
Airport Manager: Al Bennewitz
Airport Information Phone: 320-762-2111
Airport Contact Person: Al Bennewitz
Chamber of Commerce: 800-245-ALEX
Web Site: www.alexandriamn.org
Aero Chart Coordinates: 9-E
AWOS/ASOS: 320-763-7174 VHF 118.375
MnWAS Location/Hours: Alexandria Aviation, Inc.—Same As Attendance Schedule
Attended (Mos, Days, Hrs): May-Oct/Mon-Fri/0800-2000, Nov-Apr/Mon-Fri/0800-1800,
All/Sat-Sun/0900-1700
Fuel: 100LL, Jet A
Self Service Fuel: No
After Hours Service Phone: None
FBO(s): Alexandria Aviation, Inc.—320-762-2111
Ground Transportation: Courtesy Car
Food Service: Catering Available
Dining: D. Michael B's—.25 Mile
Lodging: Skyline Motel—2 Blocks
Viking Motel—2 Blocks
Holiday Inn—2 Miles
Radisson Arrowood Resort—4 Miles—Free Transportation
Lake LeHommeDieu Bed & Breakfast—320-846-5875—3 Miles
Airport Events: None Reported
Underwing Camping: Yes
Campgrounds: Yes
Golf Courses: Arrowood Golf Course—2 Miles
Alexandria Golf Club—2 Miles
Crestwood Golf Club—2.50 Miles
Lake Miltona Golf Club—6 Miles
Nordic Trails Golf Course
Local Attractions: Runestone Museum; Many Great Resorts & Lakes; Fishing;
NASCAR Racing
Comments: None

FIELD ELEV. 1424'

(AXN)

ALEXANDRIA

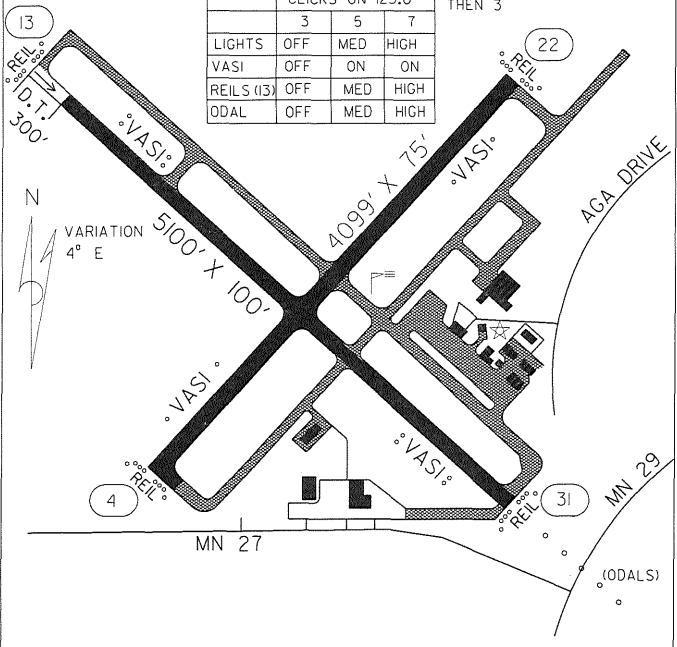


SEC. CH: TWIN CITIES (S)
 LAT: 45° 52.0'
 LONG: 95° 23.7'
 COMM: CTAF: 123.0(L)
 ASOS: 118.375 VHF
 RCO: 122.6
 NAV AIDS:
 RNAV:(AXN 112.8) R224 D8.8
 NDB: (AJW) 281
 TPA: 2220' (796')



RUNWAYS 13 - 31, 4 - 22			
	CLICKS ON 123.0		
	3	5	7
LIGHTS	OFF	MED	HIGH
VASI	OFF	ON	ON
REILS (13)	OFF	MED	HIGH
ODAL	OFF	MED	HIGH

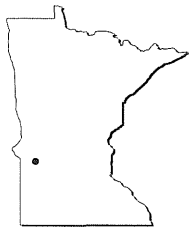
DAYLIGHT: TO GET "LOW"
 CLICK 5 OR 7 FIRST,
 THEN 3



ALEXANDRIA MUNICIPAL AIRPORT
 (CHANDLER FIELD)

ALEXANDRIA

Appleton AQP



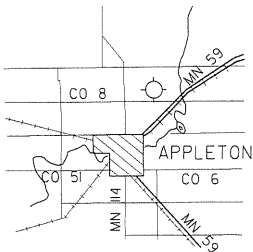
Airport Manager's Phone:	320-289-2193
Airport Manager:	Greg Ruether
Airport Information Phone:	320-289-1363
Airport Contact Person:	Roman Fidler
Chamber of Commerce:	None
Web Site:	None
Aero Chart Coordinates:	10-C
AWOS/ASOS:	320-289-1265 NDB 356
MnWAS Location/Hours:	NA
Attended (Mos, Days, Hrs):	Unattended
Fuel:	None
Self Service Fuel:	No
After Hours Service Phone:	None
FBO(s):	None
Ground Transportation:	Appleton Rides—Monday-Friday, 7:30 A.M.- 4:30 P.M.
Food Service:	None
Dining:	Mr. Bill's—320-289-1446 Apple Cafe—320-289-2103 Butch's On Main—320-289-2653 Del's Dew Well—320-289-2770 Reflections—320-289-1529
Lodging:	Appleton Motel—320-289-1212—1 Mile Super 8 Motel—320-289-2500—1 Mile
Airport Events:	None Reported
Underwing Camping:	Yes
Campgrounds:	Appleton Campground
Golf Courses:	Appleton Golf Club
Local Attractions:	Applefest—Third Weekend In September; Swift County Fair— Middle Of August; Parks; Excellent Hunting & Fishing Nearby At Lac Qui Parle Game Refug; Taste Of The Big Apple— Second Weekend In June
Comments:	None

FIELD ELEV. 1020'

(AQP)

APPLETON

VICINITY MAP



N SEC. CH: TWIN CITIES (S)

LAT: 45° 13.7'

LONG: 96° 00.3'

COMM: CTAF: 122.9(L)

AWOS: 356 NDB

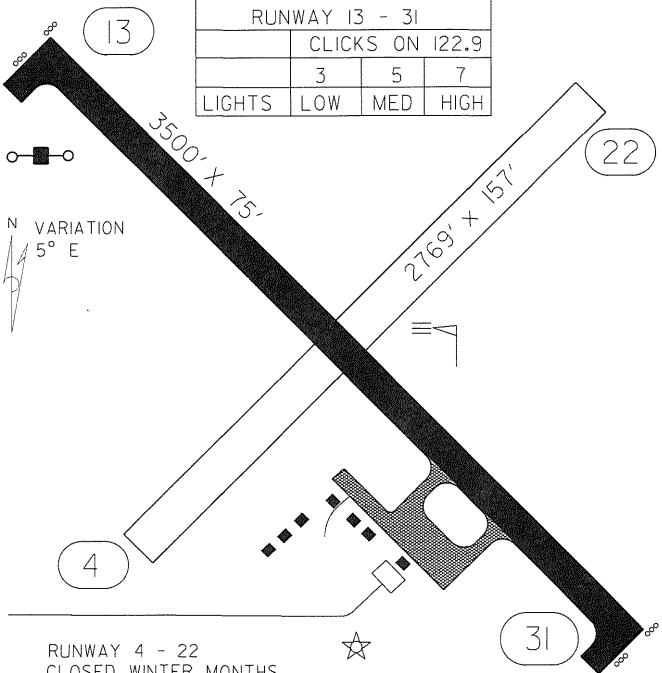
FSS: 122.45

RNAV: (MVE III.6) R316 D19.7

NDB: (AQP) 356

TPA: 1820' (800')

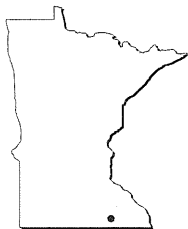
APPROACH: GPS & NDB



APPLETON MUNICIPAL AIRPORT

APPLETON

Austin AUM



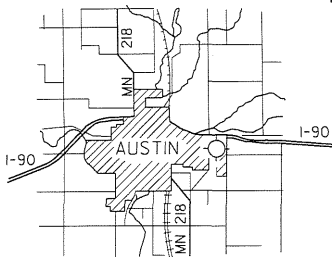
Airport Manager's Phone: 507-433-1813
Airport Manager: Bruce Budahn
Airport Information Phone: 507-433-1813
Airport Contact Person: Bruce Budahn
Chamber of Commerce: 507-437-4561
Web Site: www.austincoc.com
Aero Chart Coordinates: 13-J
AWOS/ASOS: 507-433-6667 VHF 119.025
MnWAS Location/Hours: Arrival/Departure Building—Same As Attendance Schedule
Attended (Mos, Days, Hrs): May-Sep/All/0800-2100, Oct-Apr/All/0800-2000
Fuel: 100LL, Jet A
Self Service Fuel: No
After Hours Service Phone: 507-433-1813
FBO(s): Austin Aeroflight, Inc.—507-433-1813
Ground Transportation: Rental Car
Food Service: None
Dining: Watts Cooking—507-433-2633—1 Mile
Lodging: Holiday Inn—507-433-1000—2.50 Miles
Super 8 Motel—507-433-1801—3 Miles
Days Inn—507-433-8600—2.50 Miles
Austin Motel—507-433-9254—.50 Block
Airport Events: None Reported
Underwing Camping: Yes
Campgrounds: Beaver Trail Campground—507-584-6611
Golf Courses: Austin Country Club—507-437-7631
Ramsey Golf Course—507-433-9098
Meadow Greens Golf Course—507-433-4878
Local Attractions: J. C. Hormel Nature Center—507-437-7519
Comments: None

FIELD ELEV. 1233'

(AUM)

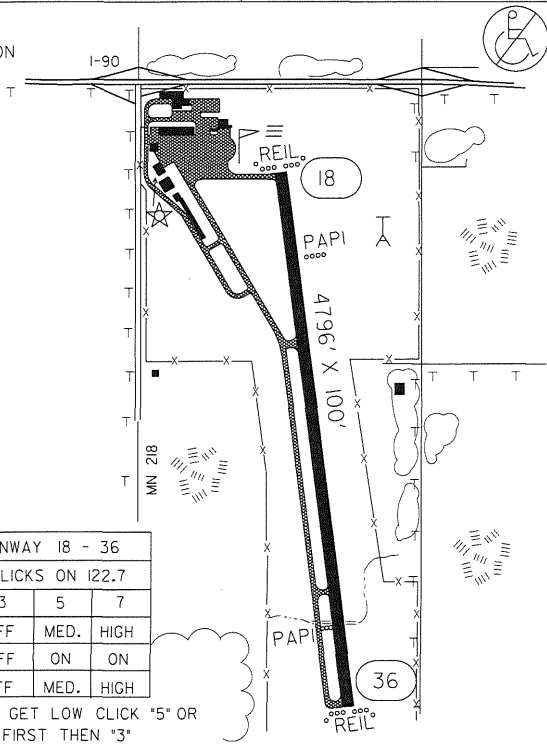
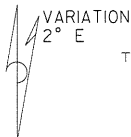
AUSTIN

VICINITY MAP



SEC. CH: OMAHA NORTH
 LAT: 43° 39.9'
 LONG: 92° 56.0
 COMM: CTAF: 122.7(L)
 AWOS: 119.025 VHF
 ROCHESTER APP: 119.8
 RCO FSS: 122.5
 RNAV: (JAY) 108.2 R351 D5.4
 (RST) 112.0 R239 D16.3
 TPA: 2233' (1000')
 APPROACH: GPS, VOR
 & VOR/DME

N



RUNWAY 18 - 36

CLICKS ON 122.7

3 5 7

LIGHTS OFF MED. HIGH

PAPI'S OFF ON ON

REIL OFF MED. HIGH

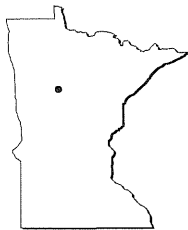
DAYLIGHT: TO GET LOW CLICK "5" OR
 "7" FIRST THEN "3"

AUSTIN MUNICIPAL AIRPORT

AUSTIN

Backus 7Y3

Airport Manager's Phone:	218-587-3546
Airport Manager:	Denny Williams
Airport Information Phone:	218-947-3100
Airport Contact Person:	Denny Williams
Chamber of Commerce:	None
Web Site:	None
Aero Chart Coordinates:	7-F
AWOS/ASOS:	No
MnWAS Location/Hours:	NA
Attended (Mos, Days, Hrs):	All/All/0800-1700
Fuel:	Mogas, 100LL
Self Service Fuel:	No
After Hours Service Phone:	218-587-3546
FBO(s):	Air D, Inc.—218-947-3100
Ground Transportation:	May Be Available—Call Denny Williams— 218-947-3100
Food Service:	None
Dining:	Corner Restaurant—218-947-4115 & Sausage Shoppe Deli—218-947-3320 Across Highway South End Of Runway; Foothills Supper Club—218-947-3321—3 Blocks
Lodging:	Pine Mountain Inn Bed & Breakfast—218-947-3050—.50 Mile Sunset Resort—218-947-3344—.50 Mile Mountain View Resort—218-947-3233—.75 Mile Earth's Edge Bed & Breakfast Lodge Retreat— 1-888-EE-LOG-BB—4 Miles—Will Pick Up
Airport Events:	Fly-In—Last Sunday In July
Underwing Camping:	Yes
Campgrounds:	Pine Mountain Manor Campground—2 Miles Lindsey Lake Campground—2 Miles Sunset Resort—.50 Mile Mountain View Resort—.50 Mile
Golf Courses:	Pine River Country Club—218-587-4774—9 Miles Irish Hills At Piney Ridge Lodge—218-587-2296
Local Attractions:	Fishing Within .50 Mile; Northern Lights Casino-20 Miles; Snowmobiling-Paul Bunyan Trail; Cross-Country Skiing; Hiking-Paul Bunyan Trail; Biking—Paul Bunyan Trail; Hunting
Comments:	One hour drive to Itasca State Park where you can visit the Headwaters of the Mississippi. Fifteen minute drive to Deep Portage Conservation Reserve. Countless number of gift, craft & antique shops, water slides and other tourist attractions within minutes of the Airport. Use after hours number listed above or 218-947-4214.
Airport Internet Address:	www.uslink.net/~flyaird/info.html

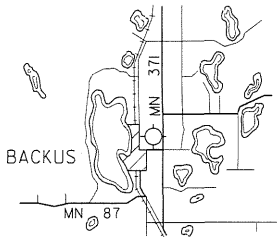


FIELD ELEV. 1355'

(7Y3)

BACKUS

VICINITY MAP



SEC. CH: TWIN CITIES (N)

LAT: 46° 49.6'

LONG: 94° 30.4'

COMM: CTAF: 122.9

MPLS CTR: 118.05

RNAV: (PKD 110.6) R092 D23.5

TPA: 2100' (745')

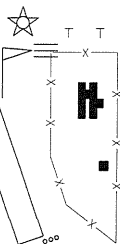


N
VARIATION
4° E

15

3588' X 145'

RUNWAY LIGHTED
DUSK TO DAWN



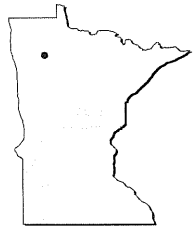
33

BACKUS MUNICIPAL AIRPORT

BACKUS

Bagley 7Y4

Airport Manager's Phone: 218-694-6532
Airport Manager: Arvin Teige
Airport Information Phone: 218-694-2865
Airport Contact Person: Colleen Lindgren
Chamber of Commerce: 218-694-2865
Web Site: None
Aero Chart Coordinates: 5-E
AWOS/ASOS: No
MnWAS Location/Hours: NA
Attended (Mos, Days, Hrs): Unattended
Fuel: None
Self Service Fuel: No
After Hours Service Phone: None
FBO(s): None
Ground Transportation: City Offices—218-694-2865
Police Department—218-694-6150
Food Service: None
Dining: D & R Cafe—218-694-9975—2 Miles
S & K Bar & Grill—218-694-2515
Lodging: Dutch Mill Motel—218-694-2050—2 Miles
Airport Events: None Reported
Underwing Camping: No
Campgrounds: Lake Lomond—2 Miles
Golf Courses: Twin Pines—North Edge Of Bagley
Local Attractions: Wildlife Museum
Comments: None

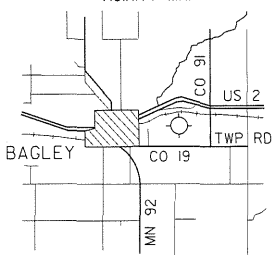


FIELD ELEV. 1500'

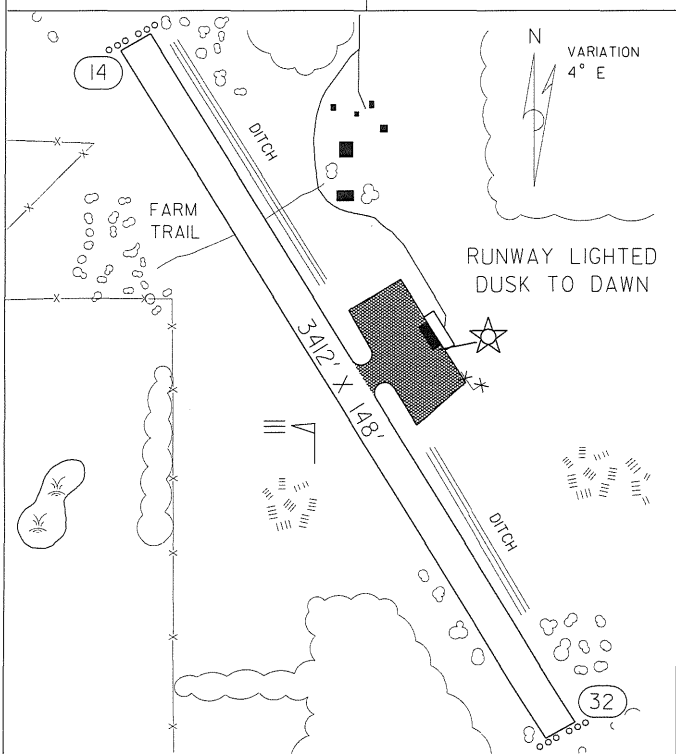
(7Y4)

BAGLEY

VICINITY MAP



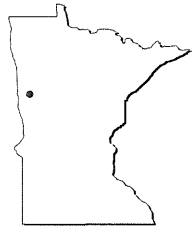
N
SEC. CH: TWIN CITIES (N)
LAT: 47° 31.5'
LONG: 95° 21.6'
COMM: CTAF: 122.9
MPLS CTR: 134.75
RNAV:(BJI 108.6) R252 DI4.5
TPA: 2300' (800')



BAGLEY MUNICIPAL AIRPORT

BAGLEY

Barnesville
8M3



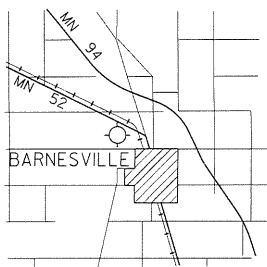
Airport Manager's Phone: 218-354-2292
Airport Manager: John Chattin
Airport Information Phone: 218-354-2292
Airport Contact Person: John Chattin
Chamber of Commerce: 218-354-2479
Web Site: www.barnesvillemn.com
Aero Chart Coordinates: 7-B
AWOS/ASOS: No
MnWAS Location/Hours: NA
Attended (Mos, Days, Hrs): Unattended
Fuel: None
Self Service Fuel: No
After Hours Service Phone: None
FBO(s): None
Ground Transportation: None
Food Service: None
Dining: Wagon Wheel—2 Miles
Lodging: Barnesville Inn—2 Miles
Airport Events: None Reported
Underwing Camping: No
Campgrounds: Barnesville—3 Miles
Golf Courses: Willow Creek Municipal—5 Miles
Local Attractions: Potato Days—August
Clay County Fair—June
Comments: None

FIELD ELEV. 980'

(8M3)

BARNESVILLE

VICINITY MAP



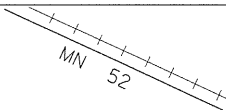
N



SEC. CH: TWIN CITIES (S)
 LAT: 46° 39.9'
 LONG: 96° 26.5'
 COMM: CTAF: 122.9
 FARGO APP: 120.4
 RNAV: (FFM 110.4) R323 D26.0
 TPA: 1780' (800')



N VARIATION
 5° E



17

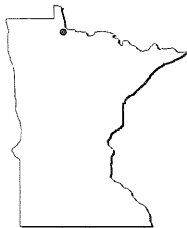
2707' X 80'

35

BARNESVILLE MUNICIPAL AIRPORT

BARNESVILLE

Baudette BDE

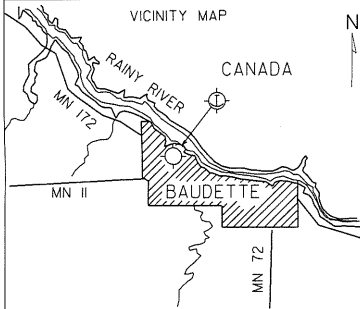


Airport Manager's Phone: 218-634-1923
Airport Manager: Thomas Nelson
Airport Information Phone: 218-634-1923
Airport Contact Person: Thomas Nelson
Chamber of Commerce: 800-351-3474
Web Site: None
Aero Chart Coordinates: 3-F
AWOS/ASOS: 218-634-3080 VHF 126.775
MnWAS Location/Hours: Nelson Aviation Services—Same As Attendance Schedule
Attended (Mos, Days, Hrs): May-Oct/All/0800-1800, Nov-Apr/All/0800-1700
Fuel: 100LL, Jet A
Self Service Fuel: No
After Hours Service Phone: 218-634-3015
FBO(s): Nelson Aviation Services—218-634-1923
Ground Transportation: Courtesy Cars
Food Service: Vending Machines
Catering
Dining: Ranch House—218-634-2420—.50 Mile
Lodging: Walleye Inn—218-634-1550—1 Mile
Baudette Motel—218-634-2600—.75 Mile
AmericInn Motel—218-634-3200
Airport Events: None Reported
Underwing Camping: Yes
Campgrounds: Lake Of The Woods Campgrounds—218-634-1694
Golf Courses: Oak Harbor Golf Course & Tennis Club—218-634-9939
Local Attractions: Many Local Resorts Within 12 Miles Of Airport
Comments: Baudette International Airport is a Port of Entry—U. S. Customs available 24-hours (218-634-2803 or 218-634-2661). Canada Customs for seaplanes only—skis in the winter. Aircraft storage & tiedown areas, land and seaplanes. VOR/DME, weather reporting on request 218-634-1923.

FIELD ELEV 1084'

(BDE)

BAUDETTE



SEC. CH: TWIN CITIES (N)

LAT: 48° 43.6'


LONG: 94° 36.6'

COMM: CTAF: 122.8(L)

ASOS: 126.775 VHF

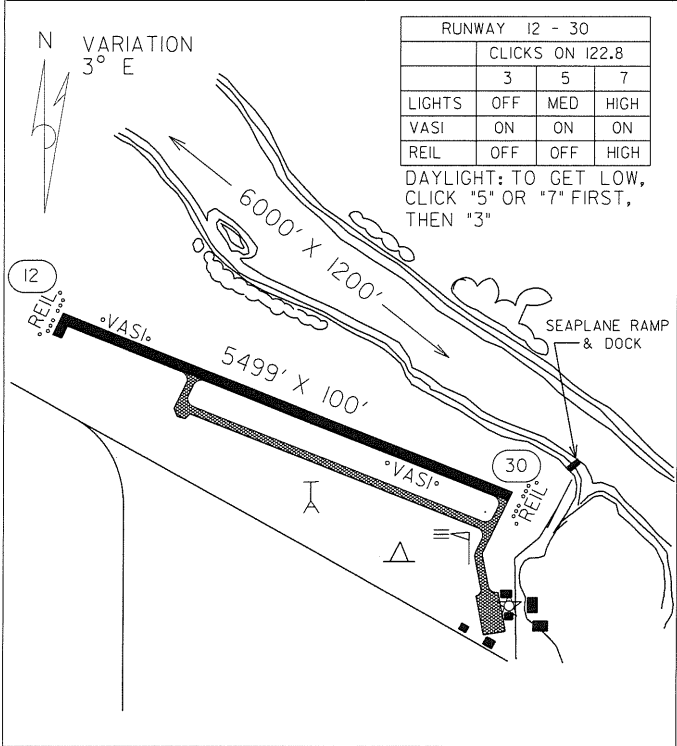
RCO FSS: 122.4

RNAV: (BDE III.6) ON AIRPORT

AIRPORT OF ENTRY 

TPA: 2000' (916')

APPROACH: GPS, VOR & VOR/DME

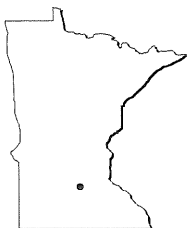


BAUDETTE INTERNATIONAL
AIRPORT (& SEAPLANE BASE)

BAUDETTE

Belle Plaine 7Y7

Airport Manager's Phone: 952-873-6659
Airport Manager: James Drometer
Airport Information Phone: 952-873-6659
Airport Contact Person: James Drometer
Chamber of Commerce: 952-873-4295
Web Site: www.belleplainemn.com
Aero Chart Coordinates: 11-H
AWOS/ASOS: No
MnWAS Location/Hours: NA
Attended (Mos, Days, Hrs): All/All/All
Fuel: None
Self Service Fuel: No
After Hours Service Phone: None
FBO(s): None
Ground Transportation: Yes
Food Service: None
Dining: Emma Krumbie's—4 Miles
Lodging: Belle Plaine Motel—3 Miles
Airport Events: None Reported
Underwing Camping: Yes
Campgrounds: None Reported
Golf Courses: Valley View Golf Club—6 Miles
Local Attractions: Bar-B-Q Days—Third Weekend In July
Comments: Airport is attended 23.50 hours a day.

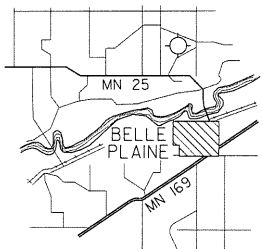


FIELD ELEV. 955'

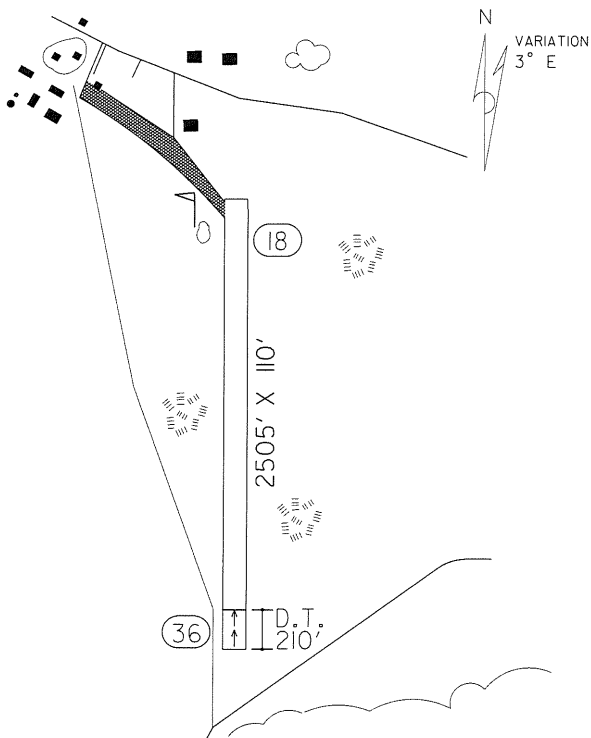
(7Y7)

BELLE PLAINE

VICINITY MAP



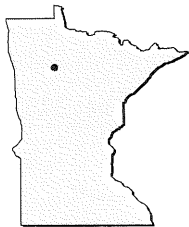
N
 SEC. CH: TWIN CITIES (S)
 LAT: 44° 40.0'
 LONG: 93° 47.0'
 COMM: CTAF: 122.9
 MPLS CTR: 133.7
 RNAV: (FGT 115.3) R269 D25.6
 TPA: 1755' (800')



A.R.S. SPORT STRIP

BELLE PLAINE

Bemidji BJI

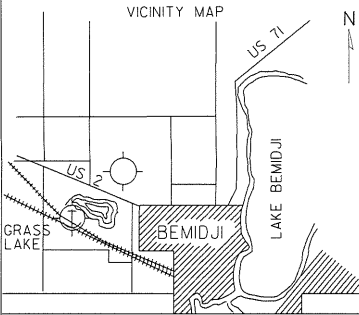


- Airport Manager's Phone:** 218-759-3565
- Airport Manager:** Philip Shealy
- Airport Information Phone:** 218-751-1880
- Airport Contact Person:** Bemidji Aviation Services, Inc.
- Chamber of Commerce:** 800-458-2223
- Web Site:** www.bemidji.org
- Aero Chart Coordinates:** 5-F
- AWOS/ASOS:** 218-759-2501 VHF 119.275
- MnWAS Location/Hours:** Bemidji Aviation Services, Inc.—24 Hours
- Attended (Mos, Days, Hrs):** All/All/0800-1800
- Fuel:** 100LL, Jet A
- Self Service Fuel:** No
- After Hours Service Phone:** 18-751-7155
- FBO(s):** Bemidji Aviation Services, Inc.—218-751-1880
- Ground Transportation:** Rental Car—National/Enterprise
Taxi
- Food Service:** Vending Machines
- Dining:** Gangelhoff Grill—218-751-9500—1 Block
Backyard—218-751-7853—.50 Mile
Union Station—218-751-9261—2.50 Miles
Ruttger's—218-751-1630—3 Miles
Stats Sports Bar—218-751-0441—2.50 Miles
- Lodging:** Northern Inn—218-751-9500—1 Block
Comfort Inn—218-751-7700—1 Block
Best Western—218-751-0390—.50 Mile
Super 8 Motel—218-751-8481—1 Mile
AmericInn Motel—218-751-3000—1.50 Miles
Holiday Inn Express—218-751-2487—2 Miles
- Airport Events:** None Reported
- Underwing Camping:** No
- Campgrounds:** Bemidji State Park; KOA; Hamilton's
- Golf Courses:** Bemidji Town & Country Club; Castle Highlands; Greenwood Golf Course; Sandtrap Golf Course; Maple Ridge Golf Course
- Local Attractions:** Statues of Paul Bunyan & Babe the Blue Ox; Bemidji State Park; 300 lakes and 88 resorts for fishing, swimming & boating within 25 miles; wooded areas for hunting, hiking, bike trails, cross-country skiing, resorts & campgrounds; Bemidji Woolen Mills; Itasca State Park; Concordia Language Village; Bemidji State University; first city on Mississippi River; .50 hour drive to Itasca State Park and the Headwaters of the Mississippi River
- Comments:** FBO available 7:00 A.M.—9:00 P.M. weekdays, 8:00 A.M.—8:00 P.M. summer weekends, 8:00 A.M.—6:00 P.M. winter weekends, conference room, pilot's lounge, large heated hangar, courtesy car. Scheduled Air Service.


FIELD ELEV. 1390'

(BJI)

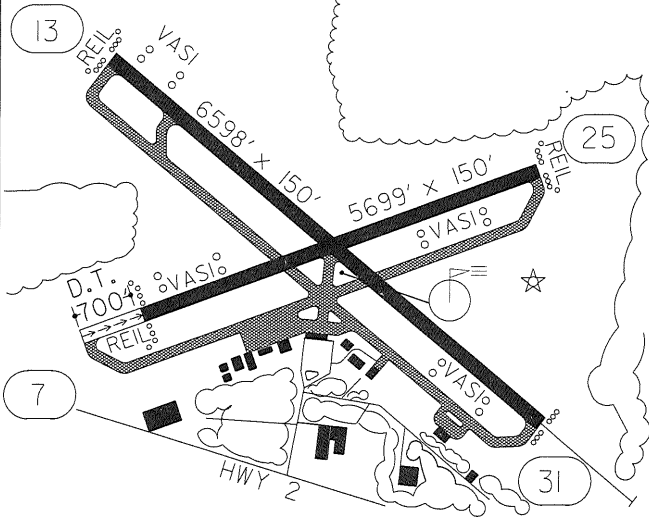
BEMIDJI



SEC. CH: TWIN CITIES (N)
 LAT: 47° 30.6'
 LONG: 94° 56.0'
 COMM: CTAF: 122.8(L)
 AWOS: 119.275 VHF
 RCO FSS: 123.6
 MPLS CTR: 134.75
 RNAV: (BJI 108.6) R133 D5.4
 TPA: 2390' (1000')
 APPROACH: ILS, GPS, NDB,
 VOR, VOR/DME & RNAV



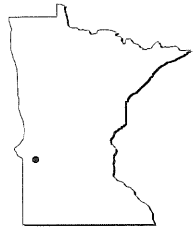
	RUNWAY 13 - 31			RUNWAY 7 - 25			
	CLICKS ON 122.8			CLICKS ON 122.8			
	3	5	7	3	5	7	
LIGHTS	HIGH	HIGH	HIGH	LIGHTS	LOW	MED	HIGH
REIL (13)	OFF	OFF	ON	REIL	OFF	OFF	ON
MALS	LOW	MED	HIGH				



BEMIDJI BELTRAMI COUNTY AIRPORT

BEMIDJI

Benson BBB



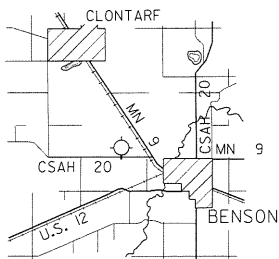
Airport Manager's Phone: 320-843-4384
Airport Manager: Leroy Noreen
Airport Information Phone: 320-843-4775
Airport Contact Person: Bob Flaws
Chamber of Commerce: 320-843-3618
Web Site: www.edccs.com/benson/
Aero Chart Coordinates: 10-D
AWOS/ASOS: 320-843-3242 NDB 239
MN WAS Location/Hours: Main Hangar Office—24 Hours
Attended (Mos, Days, Hrs): Unattended
Fuel: 100LL
Self Service Fuel: Visa, Mastercard
After Hours Service Phone: None
FBO(s): Benson Air Ag, Inc.—320-843-4300
Ground Transportation: Benson Heartland Express—320-843-4293
Food Service: None
Dining: Cloverleaf Supper Club—320-843-9989—1 Mile
McKinney's—320-843-4375—2 Miles
Lodging: Super 8 Motel—320-843-3451—2 Miles
Country Inn & Suites—320-843-4395—2 Miles
Airport Events: Fly-In Pancake Breakfast—Third Sunday Of July
Underwing Camping: Yes
Campgrounds: Ambush Park—320-843-3362
Golf Courses: Benson Golf Club—320-842-7901—Holes: 18
Local Attractions: Swift County Historical Museum—320-843-4467
Charlie's Hunting Club—320-567-2276
Langhei Hills Shooting Preserve—320-392-5808
3 Antique Stores In Benson
Comments: Syttende Mai Celebration—May (Norwegian Heritage);
Pioneerland Band Festival; High School Marching Band
Competition—Third Weekend In July; Kid Day Celebration
(3 Days); Community Celebration—July; Antique Car Show—
100 Collectible Cars On Display—July; Farmer's Market Day
(50 Stands Selling Produce, Crafts, Baked Goods)—Saturday
After Labor Day; Holiday Stroll (Community Christmas Open
House)—Sunday Following Thanksgiving; Airport Has
Showers And Campers For Pilots

FIELD ELEV. 1039'

(BBB)

BENSON

VICINITY MAP



SEC. CH: TWIN CITIES (S)
 LAT: 45° 19.9'
 LONG: 95° 39.0'
 COMM: CTAF: 122.8(L)
 AWOS: 239 NDB
 MPLS CTR: 125.5
 RNAV: (MOX 109.6) RI31 DI9.5
 NDB: (BBB) 239
 TPA: 1839' (800')
 APPROACH: GPS & NDB



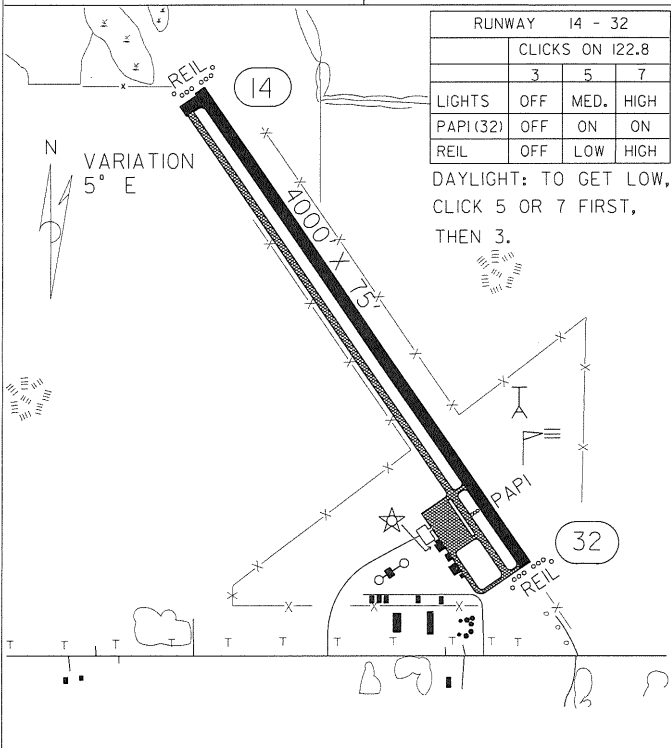
RUNWAY 14 - 32

CLICKS ON 122.8

	3	5	7
LIGHTS	OFF	MED.	HIGH
PAPI (32)	OFF	ON	ON
REIL	OFF	LOW	HIGH

DAYLIGHT: TO GET LOW,
 CLICK 5 OR 7 FIRST,
 THEN 3.

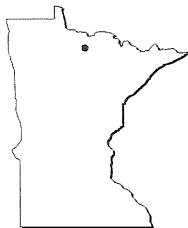
VARIATION
 5° E



BENSON MUNICIPAL AIRPORT

BENSON

Big Falls 7Y9



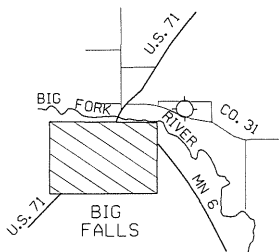
Airport Manager's Phone: 218-276-2282
Airport Manager: Ken Warner
Airport Information Phone: 218-276-2282
Airport Contact Person: Ken Warner
Chamber of Commerce: None
Web Site: None
Aero Chart Coordinates: 4-H
AWOS/ASOS: No
MnWAS Location/Hours: NA
Attended (Mos, Days, Hrs): Unattended
Fuel: None
Self Service Fuel: No
After Hours Service Phone: None
FBO(s): None
Ground Transportation: None
Food Service: None
Dining: Fargo Cafe—218-276-2495—2 Miles
Lodging: None
Airport Events: None Reported
Underwing Camping: No
Campgrounds: Big Falls Tourist Park—2 Miles
Golf Courses: None Reported
Local Attractions: Fishing
Camping
Canoeing In Big Fork River
Comments: Camping on Big Fork River has toilets, showers, electricity & water.

FIELD ELEV. 1232'

(7Y9)

BIG FALLS

VICINITY MAP



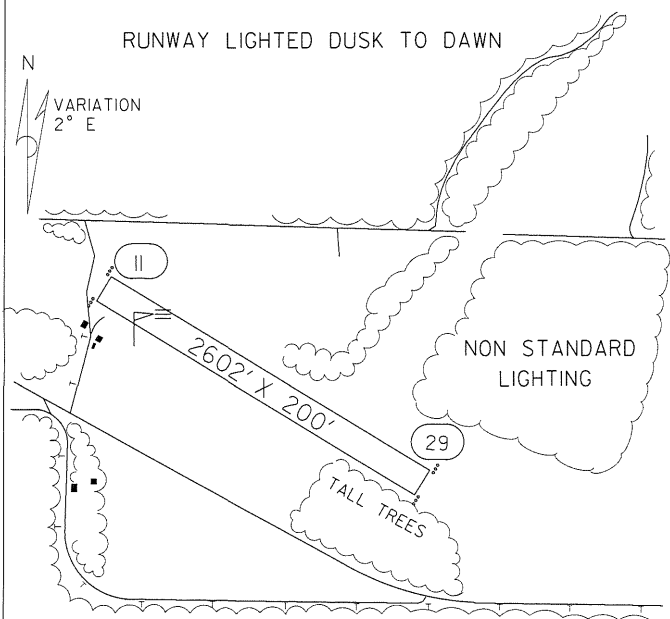
SEC. CH: TWIN CITIES (N)
 LAT: 48° 11.8'
 LONG: 93° 46.0'
 COMM: CTAF: 122.9
 MPLS CTR: 120.9
 RNAV: (INL III.0) R208 D26.7
 TPA: 2030' (798')



RUNWAY LIGHTED DUSK TO DAWN

N

VARIATION
2° E

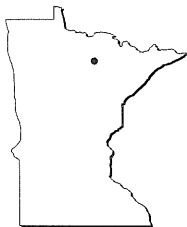


AIRPORT CLOSED WINTER MONTHS

BIG FALLS MUNICIPAL AIRPORT

BIG FALLS

Bigfork FOZ

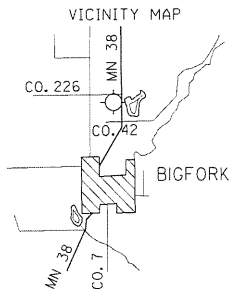


Airport Manager's Phone: 218-743-3640
Airport Manager: Loren Hovila
Airport Information Phone: 218-743-3782
Airport Contact Person: Loren Hovila
Chamber of Commerce: None
Web Site: None
Aero Chart Coordinates: 5-H
AWOS/ASOS: 218-743-3289 NDB 345
MnWAS Location/Hours: NA
Attended (Mos, Days, Hrs): Unattended
Fuel: None
Self Service Fuel: No
After Hours Service Phone: None
FBO(s): None
Ground Transportation: None
Food Service: None
Dining: Triple J's—218-743-3555—2 Miles
Lodging: Richie's Marcell Inn—218-832-3906—12 Miles
Timberwolf Inn—218-832-3990—9 Miles
Airport Events: None Reported
Underwing Camping: No
Camgrounds: Scenic State Park—9 Miles
Golf Courses: Edge Of Wilderness Golf Course—2 Miles
Local Attractions: Canoeing
Fishing
Comments: None

FIELD ELEV. 1348'


(FOZ)

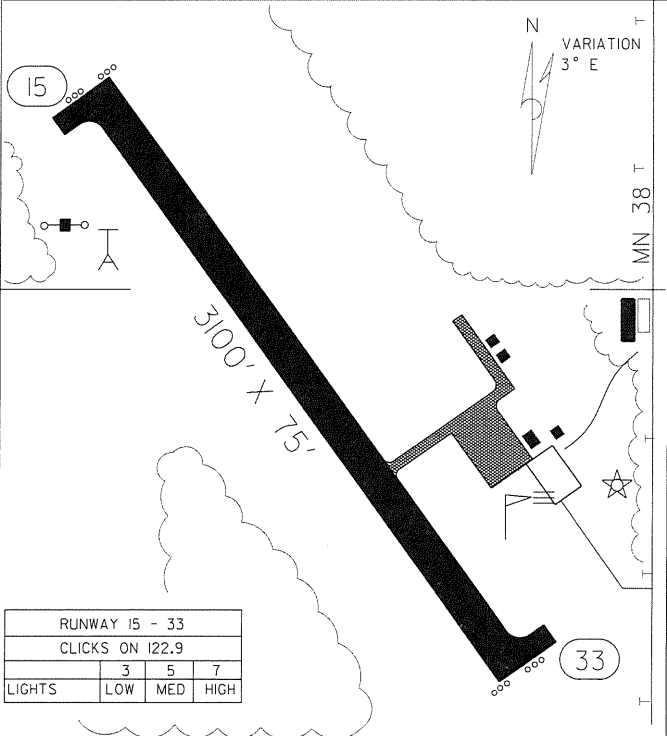
BIGFORK



N

SEC. CH: TWIN CITIES (N)
 LAT: 47°47.0'
 LONG: 93°39.0'
 COMM: CTAF: 122.9 (L)
 AWOS: 345 NDB
 MPLS CTR: 127.9

RNAV: (GPZ III.4) R344 D37.8
 NDB: (FOZ) 345
 TPA: 2350' (1002') 
 APPROACH: GPS & NDB

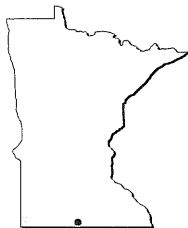


RUNWAY 15 - 33			
CLICKS ON 122.9			
	3	5	7
LIGHTS	LOW	MED	HIGH

BIGFORK MUNICIPAL AIRPORT

BIGFORK

Blue Earth SBU

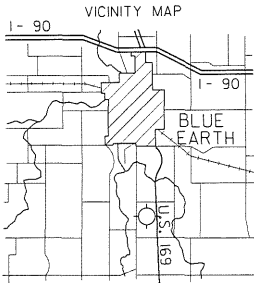


Airport Manager's Phone: 507-526-8885
Airport Manager: Tim Steier
Airport Information Phone: 507-526-8885
Airport Contact Person: Tim Steier
Chamber of Commerce: 507-526-2916
Web Site: www.chamber.blue-earth.mn.us
Aero Chart Coordinates: 13-G
AWOS/ASOS: No
MnWAS Location/Hours: Blue Earth Aviation—24 Hours
Attended (Mos, Days, Hrs): All/Mon-Fri/0800-1700, Sat/0800-1200
Fuel: 100LL, Jet A
Self Service Fuel: No
After Hours Service Phone: 507-526-2056
FBO(s): Blue Earth Aviation—507-526-7264
Ground Transportation: Courtesy Car
Food Service: None
Dining: Hamilton's—507-526-3287—3 Miles
Country Kitchen—507-526-2169—3 Miles
Lodging: Super 8 Motel—507-526-7376—3 Miles
AmericInn Motel—507-526-4215—3 Miles
Airport Events: None Reported
Underwing Camping: No
Campgrounds: 48 Hours Free Camping At Fairgrounds
Golf Courses: Minn Iowa—5 Miles South
Local Attractions: Largest Green Giant Statue—3 Miles
Historical Homes & Museums
Comments: Summer Months—Aerial Application & Ultralights
Additional After Hours Service Phone—507-526-7264

FIELD ELEV. 1107'

(SBU)

BLUE EARTH



N

SEC. CH: OMAHA NORTH

LAT: 43° 35.7'

LONG: 94° 05.6'

COMM: CTAF: 122.8(L)


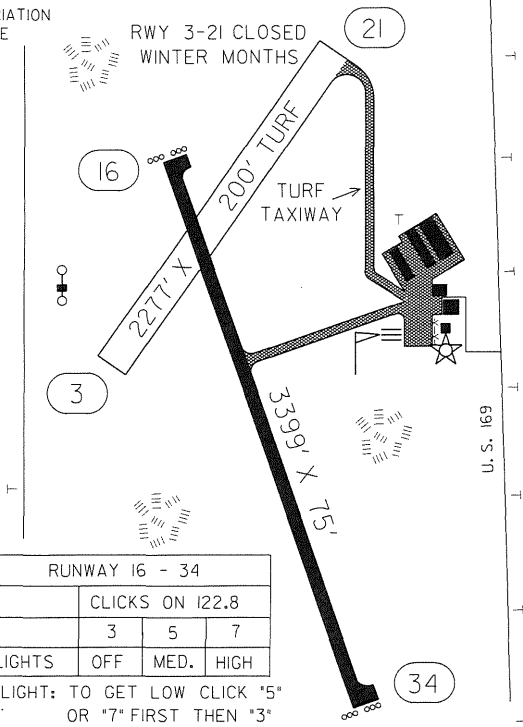
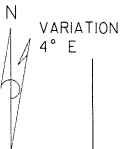
MPLS CTR: 127.75

RNAV: (FRM 110.2) R095 D14.7

NDB: (SBU) 332

TPA: 2107' (1000')

APPROACH: GPS & NDB

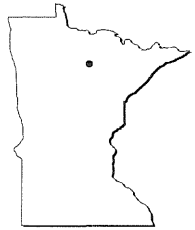
RUNWAY 16 - 34			
	CLICKS ON 122.8		
	3	5	7
LIGHTS	OFF	MED.	HIGH

DAYLIGHT: TO GET LOW CLICK "5"
OR "7" FIRST THEN "3"

BLUE EARTH MUNICIPAL AIRPORT

BLUE EARTH

Bowstring 9Y0

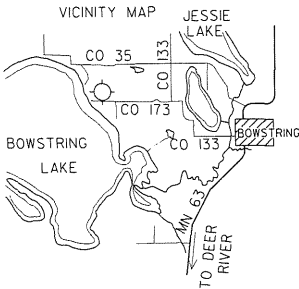


Airport Manager's Phone: 218-832-3304
Airport Manager: Jim Petersen
Airport Information Phone: 218-832-3567
Airport Contact Person: Art Mertes
Chamber of Commerce: None
Web: None
Aero Chart Coordinates: 5-H
AWOS/ASOS: No
MnWAS Location/Hours: NA
Attended (Mos, Days, Hrs): Unattended
Fuel: None
Self Service Fuel: No
After Hours Service Phone: None
FBO(s): None
Ground Transportation: None
Food Service: None
Dining: Riley's Supper Club—218-832-3656
Lodging: Bowstring Lodge—218-832-3736
Airport Events: Fall Fly-In
Underwing Camping: Yes
Campgrounds: Free Camping At Airport
Golf Courses: Blueberry Golf In Deer River—10 Miles
Local Attractions: Lakes
Fishing
Woods
Hiking
Snowmobile Trails
Comments: Well maintained grass strip, 14' x 70' mobile home (electric, phone, restroom, heated) open to pilots.
Airport Manager's E-Mail: amertes@paulbunyan.net

FIELD ELEV. 1372'

(9YØ)

BOWSTRING



N

SEC. CH: TWIN CITIES (N)

LAT: 47° 33.0'

LONG: 93° 52.0'

COMM: CTAF: 122.9

MPLS CTR: 120.9

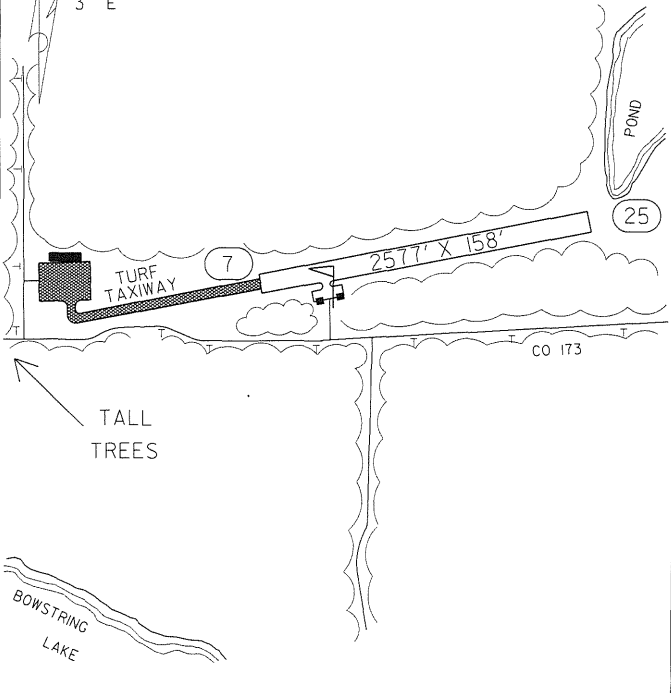
RNAV: (GPZ III.4) R322 D28.0

TPA: 2170' (798')



N

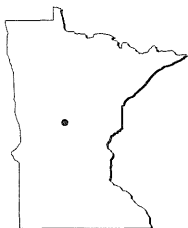
VARIATION
3° E



BOWSTRING AIRPORT

BOWSTRING

Brainerd BRD

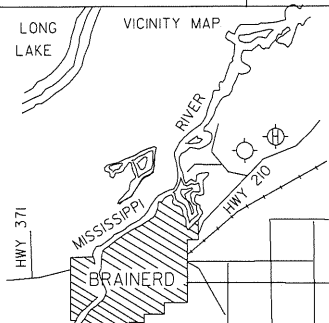


Airport Manager's Phone:	218-825-2166
Airport Manager:	Steve Sievek
Airport Information Phone:	218-825-2166
Airport Contact Person:	Raini Mohler
Chamber of Commerce:	800-450-2838
Web Site:	www.brainerdchamber.com
Aero Chart Coordinates:	8-G
AWOS/ASOS:	218-828-3314 VHF 126.775
MnWAS Location/Hours:	Airmotive Enterprises, Inc.—24 Hours
Attended (Mos, Days, Hrs):	May-Sep/All/0700-2100, Oct-Apr/All/0700-2000
Fuel:	Mogas, 100LL, Jet A
Self Service Fuel:	No
After Hours Service Phone:	888-794-5640
FBO(s):	Airmotive Enterprises, Inc.—218-829-3398
Ground Transportation:	Car Rental Taxi
Food Service:	Vending Machines Lunch Counter—7 Days A Week
Dining:	Numerous Restaurants—3-5 Miles
Lodging:	Numerous Hotels—3-5 Miles
Airport Events:	None Reported
Underwing Camping:	No
Campgrounds:	Crow Wing State Park—218-829-8022 Cross Lake—218-692-4027 Gull Lake Dam—218-829-3334
Golf Courses:	Pine Meadows—218-829-5733 Madden's—218-829-2811 Birch Bay—218-963-4488 Grand View Pines—218-963-2234 Ruttger's Bay Lake Lodge—218-678-2885 Deacon's Lodge—888-549-5444 The Legacy—218-825-2800
Local Attractions:	Premier Four-Season Vacation Land; Paul Bunyan Amusement Center; Cuyuna Iron Range; Brainerd International Raceway; Groomed Snowmobile & Cross-Country Ski Trails
Comments:	We also have a lighted heliport with windsock. Scheduled Air Service

FIELD ELEV. 1226'

(BRD)

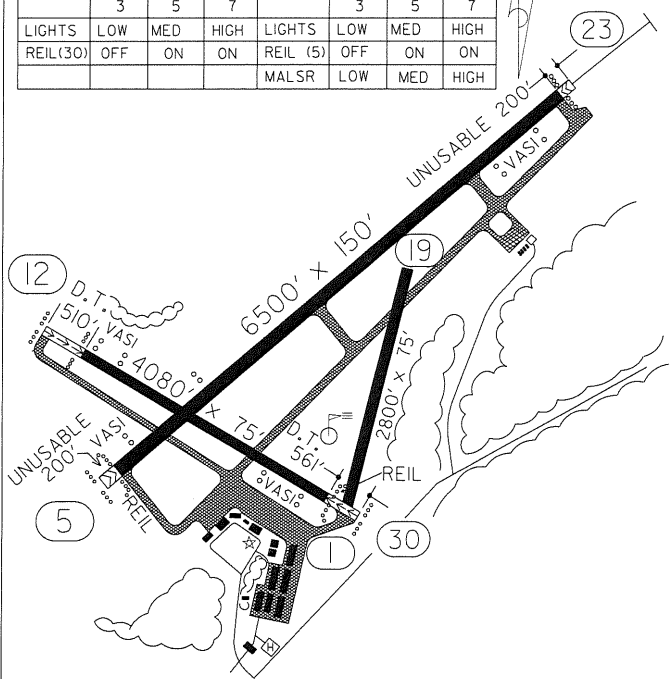
BRAINERD



SEC. CH: TWIN CITIES (S)
 LAT: 46° 23.9'
 LONG: 94° 08.2'
 COMM: CTAF: 122.7(L)
 ASOS: 126.775 VHF
 RCO FSS: 123.65
 MPLS CTR: 118.05
 RNAV: (BRD 116.9) R300 D5.5
 TPA: 2226' (1000')
 APPROACH: ILS, GPS, NDB
 VOR & VOR/DME

RUNWAY 12 - 30				RUNWAY 5 - 23			
CLICKS ON 122.7				CLICKS ON 122.7			
	3	5	7		3	5	7
LIGHTS	LOW	MED	HIGH	LIGHTS	LOW	MED	HIGH
REIL(30)	OFF	ON	ON	REIL (5)	OFF	ON	ON
				MALSR	LOW	MED	HIGH

N VARIATION
3° E

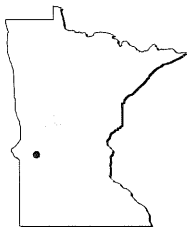


BRAINERD-CROW WING COUNTY
REGIONAL AIRPORT

BRAINERD

Brooten 6D1

Airport Manager's Phone: 320-346-2790
Airport Manager: Larry Putz
Airport Information Phone: 320-346-2760
Airport Contact Person: Larry Putz
Chamber of Commerce: None
Web Site: None
Aero Chart Coordinates: 10-E
AWOS/ASOS: No
MnWAS Location/Hours: NA
Attended (Mos, Days, Hrs): Unattended
Fuel: None
Self Service Fuel: No
After Hours Service Phone: None
FBO(s): None
Ground Transportation: Car Usually Available Upon Request
Food Service: None
Dining: Home Town Cafe—.50 Mile
Lodging: Glenwood Hi-View Motel—320-634-4541—15 Miles
Airport Events: None Reported
Underwing Camping: Yes
Campgrounds: Sibley State Park—15 Miles
Golf Courses: Prairie View Community—320-346-2677—Holes: 9
Local Attractions: Irrigated Farmland
Comments: None

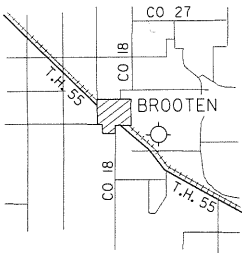


FIELD ELEV. 1305'

(6DI)

BROOTEN

VICINITY MAP



N

SEC. CH: TWIN CITIES (S)

LAT: 45° 30.0'

LONG: 95° 06.8'

COMM: CTAF: 122.9

MPLS CTR: 125.5

RNAV: (AXN 112.8) RI63 D28.0

TPA: 2100' (795')



N

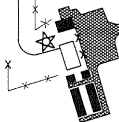
VARIATION
4° E

RUNWAY LIGHTED
DUSK TO DAWN

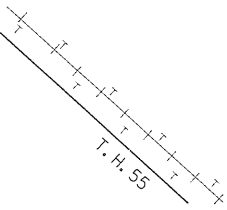
15

3500' X 60'

DITCH



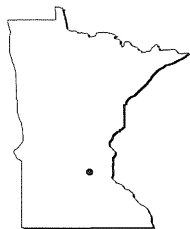
33



BROOTEN MUNICIPAL AIRPORT

BROOTEN

Buffalo 8Y2

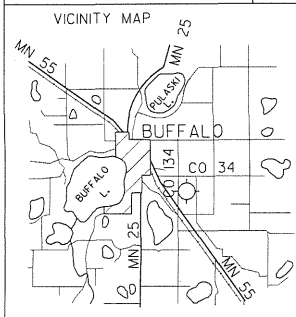


Airport Manager's Phone:	763-682-5452
Airport Manager:	Terry Marsh
Airport Information Phone:	763-682-5452
Airport Contact Person:	Susan Marsh
Chamber of Commerce:	763-682-4902
Web Site:	www.buffalochamber.org
Aero Chart Coordinates:	10-H
AWOS/ASOS:	No
MnWAS Location/Hours:	Buffalo Aviation, Inc.—Same As Attendance Schedule
Attended (Mos, Days, Hrs):	All/All/Daylight
Fuel:	100LL
Self Service Fuel:	No
After Hours Service Phone:	763-682-4516
FBO(s):	Buffalo Aviation, Inc.—763-682-5452
Ground Transportation:	Rental Cars—Discount Car Rental—763-682-6878
Food Service:	None
Dining:	Prairie House—763-682-1226—1.50 Miles Perkins—2 Miles McDonald's—2 Miles Applebee's—2 Miles
Lodging:	Super 8 Motel—763-682-5930—1.50 Miles Country Inn—763-682-5660
Airport Events:	June Fly-In
Underwing Camping:	Yes
Campgrounds:	Yes
Golf Courses:	Buffalo Heights—763-682-2854
Local Attractions:	Fly-In & Buffalo Days—June; Buffalo Lake; Lake Allaski; Griffing Park; Sturges Park; Crazy Days; Sidewalk Arts & Crafts Festival In August
Comments:	Good fishing, boating, swimming, etc. Usually community special events every weekend & church services of all denominations.

FIELD ELEV. 967'

(8Y2)

BUFFALO



SEC. CH: TWIN CITIES (S)

LAT: 45° 09.5'

LONG: 93° 50.6'


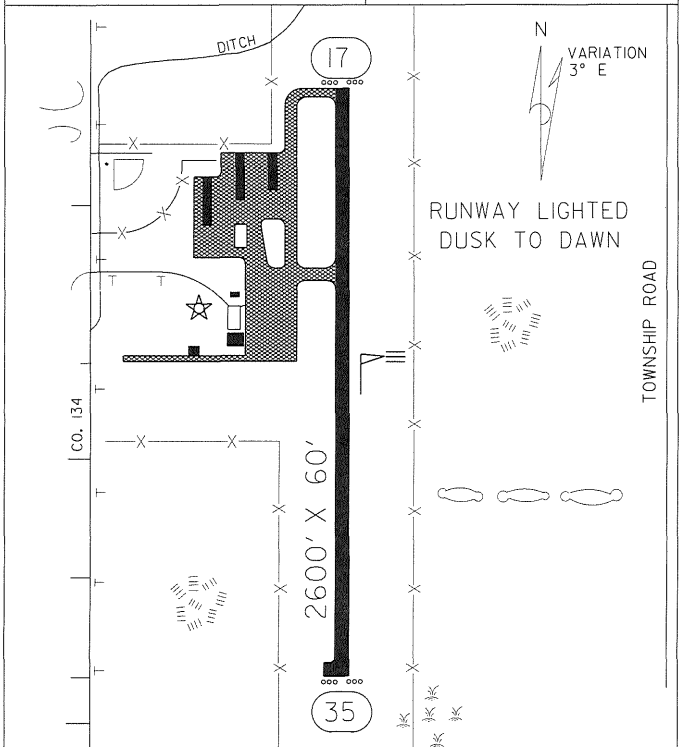
COMM: CTAF: 122.8

MPLS CTR: 126.5

RNAV: (GEP 117.3) R266 D20.0

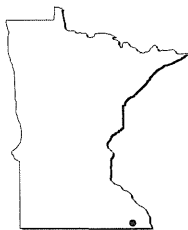
TPA: 1797' (830')

APPROACH: GPS & VOR

Caledonia CHU

Airport Manager's Phone: 507-725-3925
Airport Manager: Tom Molling
Airport Information Phone: 507-725-3925
Airport Contact Person: Houston County Highway Dpt.
Chamber of Commerce: 507-724-3475
Web Site: None
Aero Chart Coordinates: 13-M
AWOS/ASOS: No
MnWAS Location/Hours: NA
Attended (Mos, Days, Hrs): Unattended
Fuel: None
Self Service Fuel: No
After Hours Service Phone: None
FBO(s): None
Ground Transportation: Car Rental—Caledonia Ford—507-724-3346
Food Service: None
Dining: The Crest—1 Mile
Good Times—1.50 Miles
Elmer's Supper Club—2 Miles
Redwood Cafe—2 Miles
Lodging: The Crest—1 Mile
Inn On The Green—1 Mile
AmericInn—2 Miles
Airport Events: Fly-In—Third Sunday In June
Underwing Camping: No
Campgrounds: Dunroman Park—2.50 Miles
Golf Courses: Mal-Cal Grove—1 Mile
Local Attractions: None Reported
Comments: None

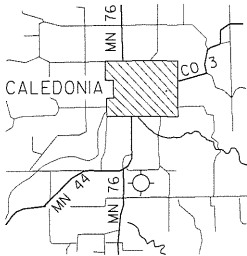



FIELD ELEV. 1179'

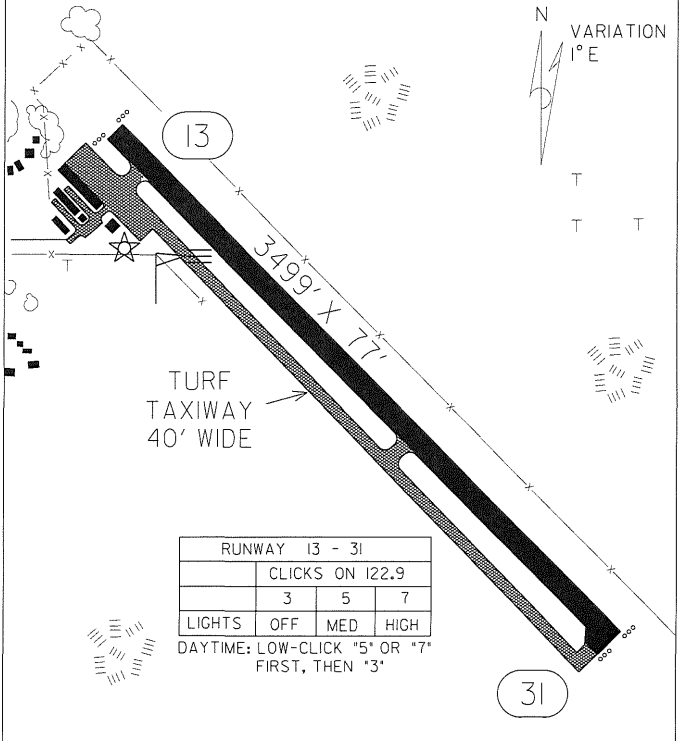
(CHU)

CALEDONIA

VICINITY MAP



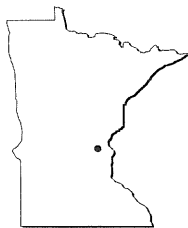
SEC. CH: CHICAGO NORTH
 LAT: 43° 35.8'
 LONG: 91° 30.2'
 COMM: CTAF: 122.9 (L)
 RCO FSS: 122.1R 117.9T
 MPLS CTR: 128.6
 RNAV: (ODI 117.9) R184 DI9.0
 NDB: (CHU) 209
 TPA: 2170' (991')
 APPROACH: GPS & 
 VOR/DME



HOUSTON COUNTY AIRPORT

CALEDONIA

Cambridge CBG



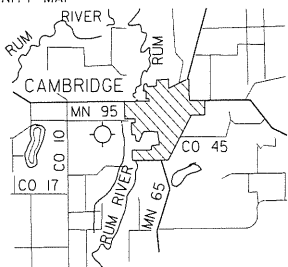
Airport Manager's Phone:	763-689-1800
Airport Manager:	Steve Wegwerth
Airport Information Phone:	763-689-4708
Airport Contact Person:	Tom Thunstrom
Chamber of Commerce:	763-689-2505
Web Site:	www.cambridgechamber.com
Aero Chart Coordinates:	10-I
AWOS/ASOS:	763-689-9562 VHF 121.125
MnWAS Location/Hours:	Arrival/Departure Building—24 Hours
Attended (Mos, Days, Hrs):	Unattended
Fuel:	Mogas, 100LL
Self Service Fuel:	No
After Hours Service Phone:	763-689-4484
FBO(s):	Sun Aviation, Inc.—763-689-4708
Ground Transportation:	None
Food Service:	Pop
Dining:	People's Cafe—763-689-3198—2.50 Miles
Lodging:	Imperial Motor Lodge—763-689-2299
Airport Events:	None Reported
Underwing Camping:	Yes
Campgrounds:	Spring Vale Campgrounds—763-689-3208—6.50 Miles
Golf Courses:	Purple Hawk Country Club—763-689-3800—8 Miles
Local Attractions:	Lakes; Campground; Isanti County Fair In July; Swedish Festival In June; Isanti Rodeo In July
Comments:	Camping O.K. on airport, bathrooms open 24 hours, pop available 24 hours. Free overnight parking of aircraft.

FIELD ELEV. 945'

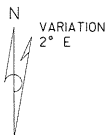
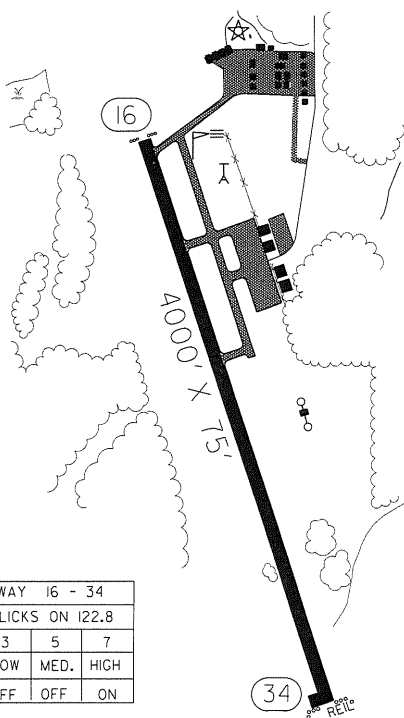
(CBG)

CAMBRIDGE

VICINITY MAP



SEC. CH: TWIN CITIES (S)
 LAT: 45° 33.5'
 LONG: 93° 15.9'
 COMM: CTAF: 122.8 (L)
 AWOS: 121.125 VHF
 MPLS CTR: 121.05
 RNAV: (GEP 117.3) R004 D25.2
 NDB: (CBG) 350
 TPA: 1740' (795')
 APPROACH: GPS & NDB



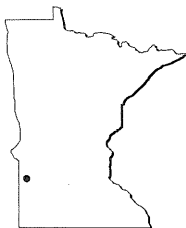
RUNWAY 16 - 34			
	CLICKS ON 122.8		
	3	5	7
LIGHTS	LOW	MED.	HIGH
REIL	OFF	OFF	ON

CAMBRIDGE MUNICIPAL AIRPORT

CAMBRIDGE

Canby 27D

Airport Manager's Phone: 507-223-7295
Airport Manager: John Meyer
Airport Information Phone: 507-223-7295
Airport Contact Person: John Meyer
Chamber of Commerce: 507-223-7775
Web Site: None
Aero Chart Coordinates: 11-C
AWOS/ASOS: No
MnWAS Location/Hours: NA
Attended (Mos, Days, Hrs): Unattended
Fuel: 100LL
Self Service Fuel: No
After Hours Service Phone: 507-223-7211
FBO(s): None
Ground Transportation: None
Food Service: None
Dining: Numerous Restaurants In City Of Canby
Lodging: Tower Motel—507-223-7284—1.50 Miles
Airport Events: Fly-In
Underwing Camping: No
Campgrounds: Triangle Park
Swimming Pool Park
Stone Hill Regional Park
Golf Courses: Canby Golf Course
Local Attractions: None Reported
Comments: None

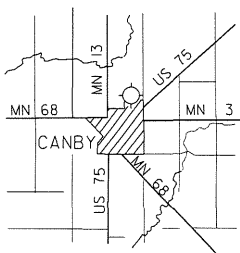


FIELD ELEV. 1190'

(27D)

CANBY

VICINITY MAP



N

SEC. CH: TWIN CITIES (S)

LAT: 44° 43.7'

LONG: 96° 15.8'

COMM: CTAF: 122.9

FSS: 122.3

MPLS CTR: 127.1

RNAV: (MVE III.6) R233 D28.1

TPA: 2200' (1010')



TOWNSHIP ROAD

N

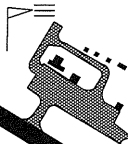

VARIATION
5° E



RUNWAY LIGHTED
DUSK TO DAWN



2515' X 60'



29

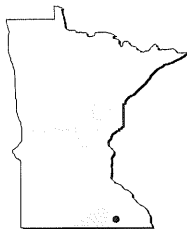
PRIVATE ROAD

CANBY MUNICIPAL AIRPORT
(MYERS FIELD)

CANBY

Chatfield 2C4

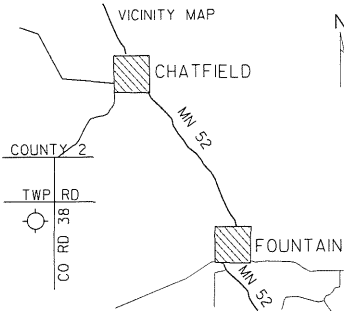
Airport Manager's Phone: 507-867-4075
Airport Manager: Wes Anderson
Airport Information Phone: 507-867-4075
Airport Contact Person: Wes Anderson
Chamber of Commerce: 507-867-3870
Web Site: None
Aero Chart Coordinates: 13-K
AWOS/ASOS: No
MnWAS Location/Hours: NA
Attended (Mos, Days, Hrs): All/All/0800-1800
Fuel: Mogas, 100LL
Self Service Fuel: No
After Hours Service Phone: 507-867-4075
FBO(s): None
Ground Transportation: Courtesy Car
Food Service: None
Dining: 10 Miles
Lodging: 10 Miles
Airport Events: None Reported
Underwing Camping: Yes
Campgrounds: In The Nearby Town Of Chatfield
Golf Courses: In All The Neighboring Towns
Local Attractions: Leaves In The Fall
Comments: None



FIELD ELEV. 1300'

(2C4)

CHATFIELD



N

SEC. CH: CHICAGO NORTH

LAT: 43°49.2'

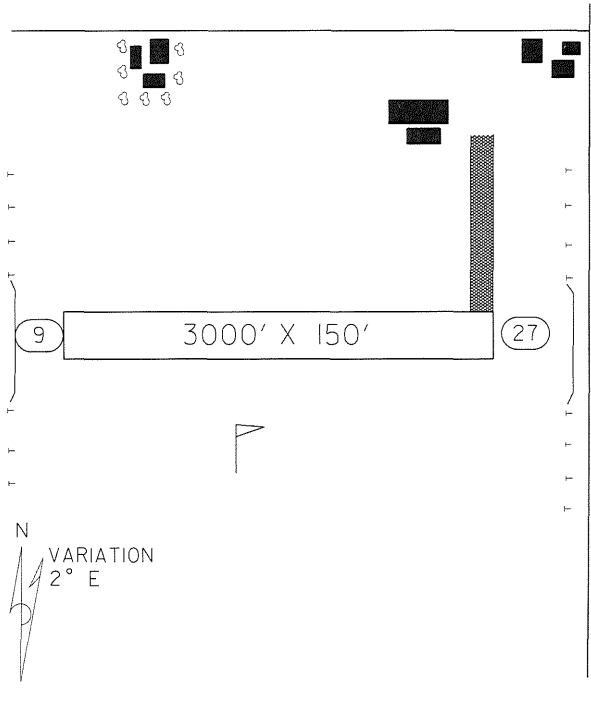
LONG: 92°20.0'

COMM: CTAF: 122.9

ROCHESTER APP: 119.8

RNAV: (RST 112.0) R073 D12.0

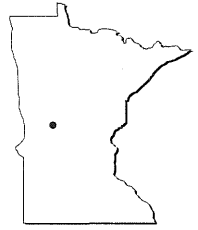
TPA: 2000' (700')



FLYING A AIRPORT

CHATFIELD

**Clarissa
8Y5**



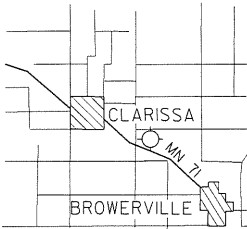
Airport Manager's Phone: 218-756-3592
Airport Manager: Kenneth Helgeson
Airport Information Phone: 218-756-3592
Airport Contact Person: Kenneth Helgeson
Chamber of Commerce: 218-756-2445
Web Site: None
Aero Chart Coordinates: 8-F
AWOS/ASOS: No
MnWAS Location/Hours: NA
Attended (Mos, Days, Hrs): Unattended
Fuel: None
Self Service Fuel: No
After Hours Service Phone: None
FBO(s): None
Ground Transportation: Can Be Arranged. Call Airport Manager
Food Service: None
Dining: North Texas Barbeque—218-756-2366—2.50 Miles
Lodging: Browerville Motel—612-594-2248
Airport Events: None Reported
Underwing Camping: No
Campgrounds: Clarissa City Park
Golf Courses: Double Eagle Golf & Supper Club—Eagle Bend
Local Attractions: Fishing Lakes In Area
Comments: None

FIELD ELEV. 1308'

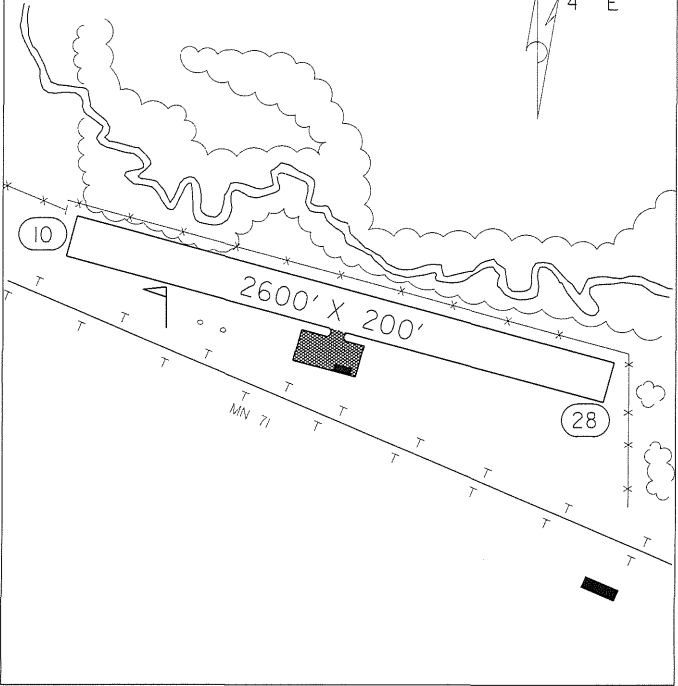

(8Y5)

CLARISSA

VICINITY MAP



SEC. CH: TWIN CITIES (S)
 LAT: 46° 06.8'
 LONG: 94° 54.4'
 COMM: CTAF: 122.9
 MPLS CTR: 126.1
 RNAV: (AXN 112.8) R049 D17.0
 TPA: 2108' (800')

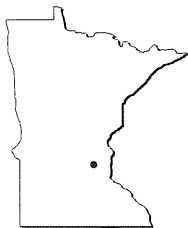


CLARISSA MUNICIPAL AIRPORT

CLARISSA

Clear Lake 8Y6

Airport Manager's Phone: 320-743-2294
Airport Manager: Bob Leaders
Airport Information Phone: 320-743-2294
Airport Contact Person: Bob Leaders
Chamber of Commerce: None
Web Site: None
Aero Chart Coordinates: 10-G
AWOS/ASOS: No
MnWAS Location/Hours: NA
Attended (Mos, Days, Hrs): All/All/0800-Dusk
Fuel: 100LL
Self Service Fuel: No
After Hours Service Phone: None
FBO(s): Leaders Flying Service, Inc.—320-743-2294
Ground Transportation: Yes
Food Service: None
Dining: Prowskie's—1 Mile
Lodging: Nelson's—4 Miles
Airport Events: Fly-In—Spring
Underwing Camping: Yes
Campgrounds: KOA—5 Miles
Golf Courses: Pebble Creek—6 Miles
Local Attractions: None Reported
Comments: None

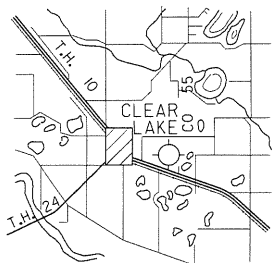


FIELD ELEV. 990'

(8Y6)

CLEAR LAKE

VICINITY MAP



N
 SEC. CH: TWIN CITIES (S)
 LAT: 45° 26.7'
 LONG: 93° 58.3'
 COMM: CTAF: 122.9
 MPLS CTR: 125.5
 RNAV: (STC 112.1) R144 D6.8
 TPA: 1790' (800')



18

3000' X 150'

20' X 1000' ASPHALT

36

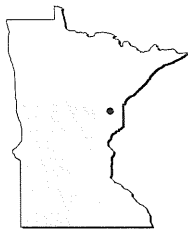
AG PAD

CAMP LAKE

LEADERS-CLEAR LAKE AIRPORT

CLEAR LAKE

Cloquet COQ



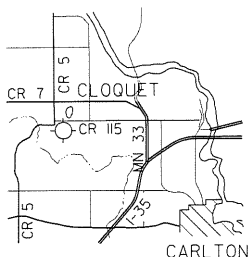
- Airport Manager's Phone:** 218-879-4911
Airport Manager: Quinten Anderson
Airport Information Phone: 218-384-9150
Airport Contact Person: Mark Linne
Chamber of Commerce: 800-554-4350
Web Site: www.cloquet.com
Aero Chart Coordinates: 7-J
AWOS/ASOS: 218-879-0783 VHF 118.525
MnWAS Location/Hours: Arrival/Departure Building—24 Hours
Attended (Mos, Days, Hrs): All/All/0800-1700
Fuel: 100LL, Jet A
Self Service Fuel: County Card
After Hours Service Phone: 218-879-9720
FBO(s): Imberg Aire, Inc.—218-384-3257
Woodland Aviation—218-879-1243
Ground Transportation: Taxi
Food Service: Pop Machine; Candy
Dining: Carmen's—218-879-1889—1 Mile
Perkins—218-879-8380—2 Miles
Rudy's—218-879-5971—2 Miles
Blackwoods—218-878-0608—2 Miles
Black Bear Casino—218-878-2327—5 Miles
Lodging: AmericInn Motel—218-879-1231—2 Miles
Super 8 Motel—218-879-1250—2 Miles
Black Bear Hotel—218-878-7400—5 Miles
Airport Events: Annual Fly-In
Underwing Camping: Yes
Campgrounds: KOA—218-879-5726—5 Miles
Big Lake Resort & Campgrounds—218-879-1819—6 Miles
Golf Courses: Cloquet Country Club—218-879-8858—2 Miles
Big Lake Golf—218-879-4221—7 Miles
Local Attractions: Black Bear Casino; Carlton County Historical Museum;
Cloquet Forestry Center; Fond Du Lac Community College;
Fond Du Lac Indian Reservation; Historical Walking Tour; Jay
Cook State Park; Local Industry Tours—Diamond Match;
Potlach; USG (Call Cloquet Chamber To Set Up Tour); New
Chamber Of Commerce Headquarters ; Public Library; White
Water Rafting
Comments: Airport Web Site—www.cloquetairport.com
Manager's E-Mail—quinten@cloquetairport.com
FBOs—Aviation Instruction, Aircraft Rental & Maintenance

FIELD ELEV. 1279'

(COQ)

CLOQUET

VICINITY MAP



SEC. CH: GREEN BAY (N)

LAT: 46° 42.0'

LONG: 92° 30.3'

COMM: CTAF: 122.8 (L)

AWOS: 118.525 VHF

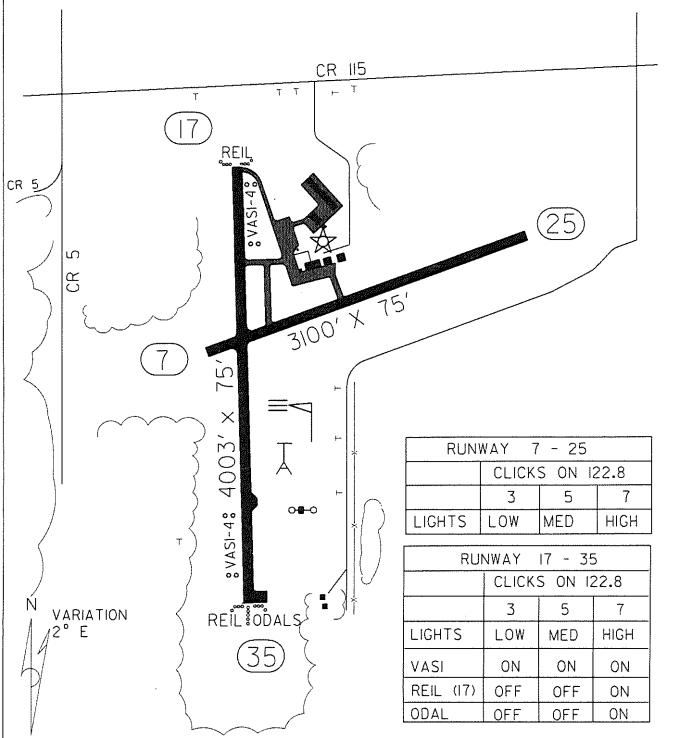
DLH APP: 125.45

RNAV: (DLH 112.6) R239 D13.9

NDB: (COQ) 335

TPA: 2270' (991')

APPROACH: GPS, NDB & VOR/DME



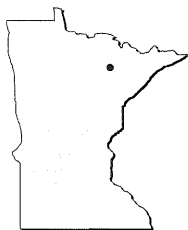
RUNWAY 7 - 25			
CLICKS ON 122.8			
	3	5	7
LIGHTS	LOW	MED	HIGH

RUNWAY 17 - 35			
CLICKS ON 122.8			
	3	5	7
LIGHTS	LOW	MED	HIGH
VASI	ON	ON	ON
REIL (17)	OFF	OFF	ON
ODAL	OFF	OFF	ON

CLOQUET-CARLTON COUNTY AIRPORT

CLOQUET

Cook CQM



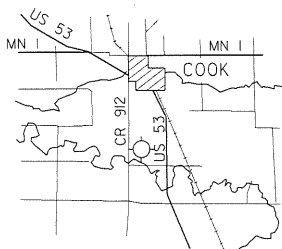
Airport Manager's Phone:	218-666-2294
Airport Manager:	Bill Fischer
Airport Information Phone:	218-666-2993
Airport Contact Person:	Bill Fischer
Chamber of Commerce:	800-648-5897
Web Site:	None
Aero Chart Coordinates:	5-J
AWOS/ASOS:	218-666-2539 VHF 118.175
MnWAS Location/Hours:	Arrival/Departure Building—24 Hours
Attended (Mos, Days, Hrs):	All/All/All
Fuel:	80, 100LL
Self Service Fuel:	No
After Hours Service Phone:	218-742-3129
FBO(s):	None
Ground Transportation:	Courtesy Car; Shuttle Service To Casino; Dining Rides Phillips Rent-A-Car—218-666-5901 Or 800-238-4545
Food Service:	Catered Flight Lunch—Call Airport For Details; Snacks
Dining:	R & J's Restaurant—218-666-5583—2 Miles; Country Supper Club—Shuttle Service; Ashawa Inn—Shuttle Service; South Switch—Shuttle Service; Montana Cafe; McDonald's
Lodging:	Vermilion Motel—218-666-2272—2 Miles—Shuttle Service Ashawa Inn—Shuttle Service Lake Resorts—Shuttle Service—Call Chamber For Details
Airport Events:	Harvest Moon Fly-In & Picnic—September (Fall Colors) Long John Days Winter Fly-In—February (Cabin Fever Remedy)
Underwing Camping:	Yes
Campgrounds:	State & Federal Parks Private Campgrounds—Call Chamber For Details LaCroix Outfitters—218-666-2842
Golf Courses:	Vermilion Fairways—5 Miles—Holes: 9
Local Attractions:	Lake Vermilion; Elbow Lake; Vermilion River; Crane Lake; BWCA; Voyageurs; State & National Parks; Giant's Ridge Recreational Area; International Wolf Center; Soudan Underground Mine Tours; Ironworld; Fortune Bay Casino; U. S. Forest Service Visitor Center; Laurentianv Environmental Center; Orr Bog Walk; Wilderness & Civilized Camping; Boats; Canoes; Sailboats; Seaplane Rides; Tennis; Mountain Bike Trails & Rentals; Fishing; Hunting; Guides & Outfitters; Snowmobiles; Cross-Country Skiing On Lakes & Trails; Alpine Skiing; Ice Fishing; Shops; Movie Theater; Library; Friendly People; Flight Instruction—Seaplane & Land
Comments:	Free Fishing On Rice River With Underwing Camping!

FIELD ELEV. 1327'

(CQM)

COOK

VICINITY MAP



SEC. CH: TWIN CITIES (N)

LAT: 47° 49.3'

LONG: 92° 41.4'

COMM: CTAF: 122.9 (L)

AWOS: 118.175 VHF

FSS: 122.45

RNAV: (HIB 110.8) R359 D31.2

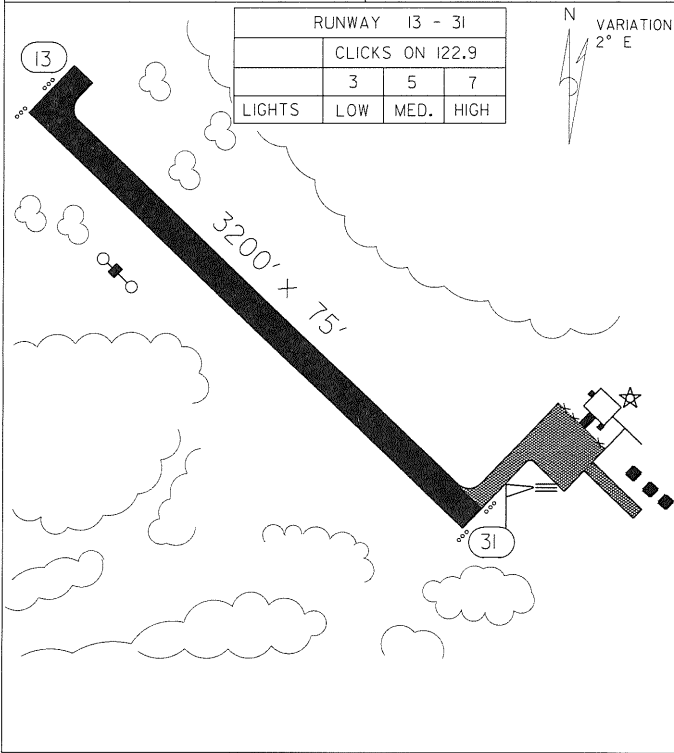
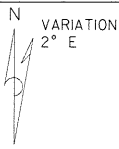
NDB: (CQM) 233

TPA: 2327' (1000')

APPROACH: GPS & NDB



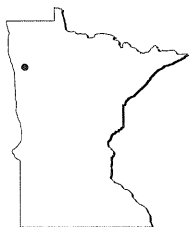
	RUNWAY 13 - 31		
	CLICKS ON 122.9		
	3	5	7
LIGHTS	LOW	MED.	HIGH



COOK MUNICIPAL AIRPORT

COOK

**Crookston
CKN**



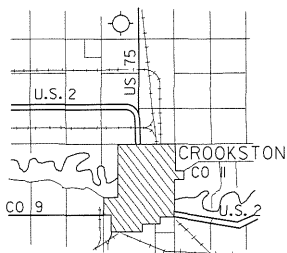
Airport Manager's Phone: 218-281-2625
Airport Manager: Mary Ann Miller
Airport Information Phone: 218-281-2625
Airport Contact Person: Mary Ann Miller
Chamber of Commerce: 800-809-5997
Web Site: outreach.crk.umn.edu/chamber
Aero Chart Coordinates: 5-B
AWOS/ASOS: 218-281-3018 NDB 400
MnWAS Location/Hours: Crookston Aviation—24 Hours
Attended (Mos, Days, Hrs): All/All/Daylight
Fuel: Mogas, 100LL
Self Service Fuel: No
After Hours Service Phone: 218-637-8240
FBO(s): Crookston Aviation—218-281-2625
Ground Transportation: Taxi
Courtesy Car
Food Service: Vending Machines
Dining: Northland Inn—218-281-5210—3 Miles
Lodging: Northland Inn—218-281-5210—3 Miles
Airport Events: Pancake Breakfast—First Sunday In May
Underwing Camping: Yes
Campgrounds: Municipal Campground
Maple Lake County Park
Golf Courses: Minakwa Golf Course
Climax Golf Course
Local Attractions: Oxcart Days
Maple Lake
Comments: None


FIELD ELEV. 899'

(CKN)

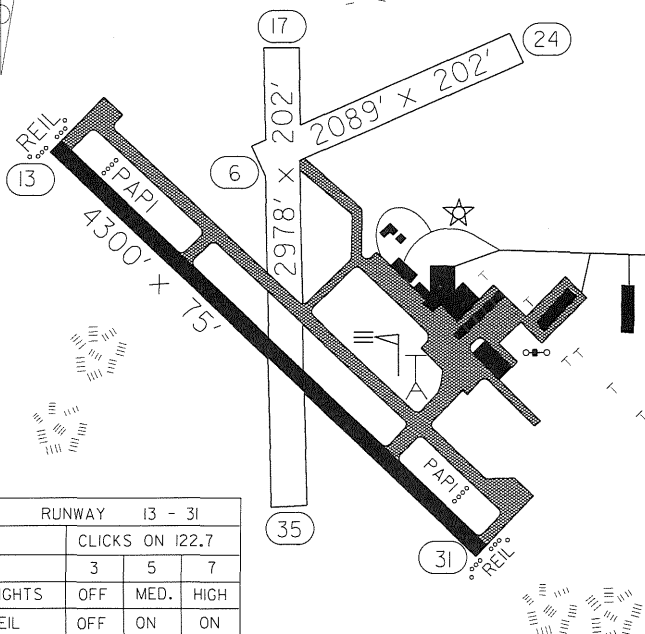
CROOKSTON

VICINITY MAP



SEC. CH: TWIN CITIES (N)
 LAT: 47° 50.5'
 LONG: 96° 37.3'
 COMM: CTAF: 122.7 (L)
 AWOS: 400 NDB
 GRAND FORKS APP: 118.1
 RNAV: (GFK 114.3) R097 D23.8
 NDB: (CKN) 400
 TPA: 1699' (800') 
 APPROACH: GPS, NDB & VOR

N VARIATION 5° E



RUNWAY 13 - 31	
CLICKS ON 122.7	
	3 5 7
LIGHTS	OFF MED. HIGH
REIL	OFF ON ON

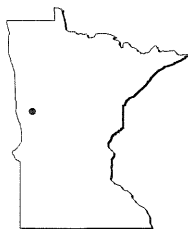
DAYLIGHT: TO GET LOW CLICK TO '7' FIRST THEN '3'

CROOKSTON MUNICIPAL AIRPORT (KIRKWOOD FIELD)

CROOKSTON

Detroit Lakes DTL

Airport Manager's Phone:	218-847-3233
Airport Manager:	Roger Oberg
Airport Information Phone:	218-847-3233
Airport Contact Person:	Roger Oberg
Chamber of Commerce:	800-542-3992
Web Site:	www.visitdetroitlakes.com
Aero Chart Coordinates:	7-D
AWOS/ASOS:	218-847-8626 VOR 111.2
MnWAS Location/Hours:	Detroit Lakes Aircraft—24 Hours
Attended (Mos, Days, Hrs):	All/All/All
Fuel:	100LL, Jet A
Self Service Fuel:	No
After Hours Service Phone:	218-847-3233
FBO(s):	Detroit Lakes Aircraft—218-847-3233
Ground Transportation:	Rental Cars Courtesy Rides To Town Taxi
Food Service:	None
Dining:	Perkins—218-847-1666—2.50 Miles
Lodging:	Super 8 Motel—218-847-1651—2.50 Miles
Airport Events:	None Reported
Underwing Camping:	Yes
Campgrounds:	American Legion Long Lake Campsite Oak Ridge
Golf Courses:	Pine To Palm—Holes: 36 Iron Man—Par: 3 Maple Hills
Local Attractions:	WE Fest Country Music Festival Water Carnival Shooting Star Casino Mile Long Beach
Comments:	Detroit Lakes is a summer vacation & recreational center; 412 lakes within 25 miles, many motels & dining establishments.



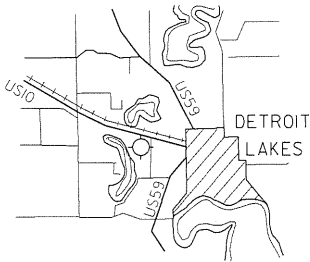
FIELD ELEV. 1396'

(DTL)

DETROIT LAKES

VICINITY MAP

N



SEC. CH: TWIN CITIES (N)

LAT: 46° 49.5'

LONG: 95° 53.1'

COMM: CTAF: 122.8 (L)

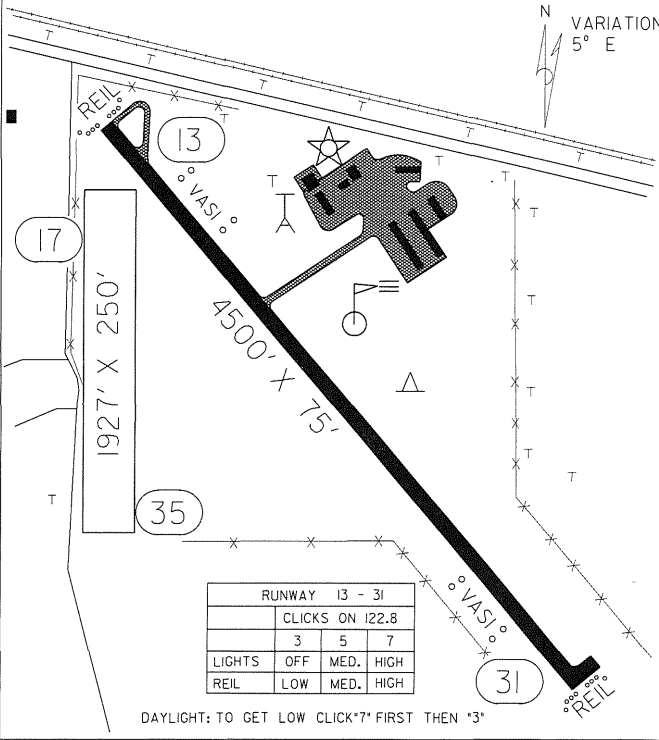
AWOS: III.2 VOR

RCO FSS: 122.5

RNAV: (DTL) III.2) ON AIRPORT

TPA: 2196' (800')

APPROACH: GPS & VOR



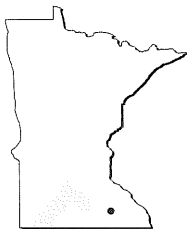
RUNWAY 13 - 31			
CLICKS ON 122.8			
	3	5	7
LIGHTS	OFF	MED.	HIGH
REIL	LOW	MED.	HIGH

DAYLIGHT: TO GET LOW CLICK*7* FIRST THEN *3*

DETROIT LAKES MUNICIPAL AIRPORT

DETROIT LAKES

Dodge Center TOB



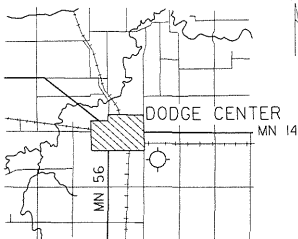
Airport Manager's Phone: 507-374-6245
Airport Manager: Wayne Trom
Airport Information Phone: 507-374-6245
Airport Contact Person: Wayne Trom
Chamber of Commerce: 507-374-2575
Web Site: None
Aero Chart Coordinates: 12-J
AWOS/ASOS: 507-374-6369 VHF 119.075
MnWAS Location/Hours: Arrival/Departure Building—24 Hours
Attended (Mos, Days, Hrs): All/Mon-Fri/0800-1700
Fuel: 100LL
Self Service Fuel: No
After Hours Service Phone: 507-374-6245
FBO(s): Technical Evolution Aviation, Ltd.—507-374-6245—122.9
Ground Transportation: Lowell's Auto Rental—507-374-2651
Food Service: None
Dining: Hubbell House—507-635-2331—8 Miles
Dairy Queen—507-374-6655—1 Mile
Sunset Grill—507-374-6858—1 Mile
Pizza Stop—507-374-2203—1 Mile
Vogl's Restaurant—507-374-6451—1 Mile
Lodging: Owatonna Or Rochester—20 Miles
Kasson—5 Miles—Free Shuttle to Kasson
Airport Events: Dodge County Flying Club Annual Father's Day
Fly-In Breakfast
Underwing Camping: Yes
Campgrounds: Rice Lake State Park—9 Miles
Golf Courses: Dodge Center—507-374-2374—3 Miles
Oaks Golf & Supper Club—507-477-3234—9 Miles
Local Attractions: Zumbro River—3 Miles
Hubbell House & Historic Mantorville—8 Miles
McNeilus Truck Manufacturing—
Tours Available—507-374-6321
Several Antique Shops
Centerfest—Father's Day Weekend
Comments: Runway 4/22 Closed In The Winter


FIELD ELEV. 1305'

(TOB)

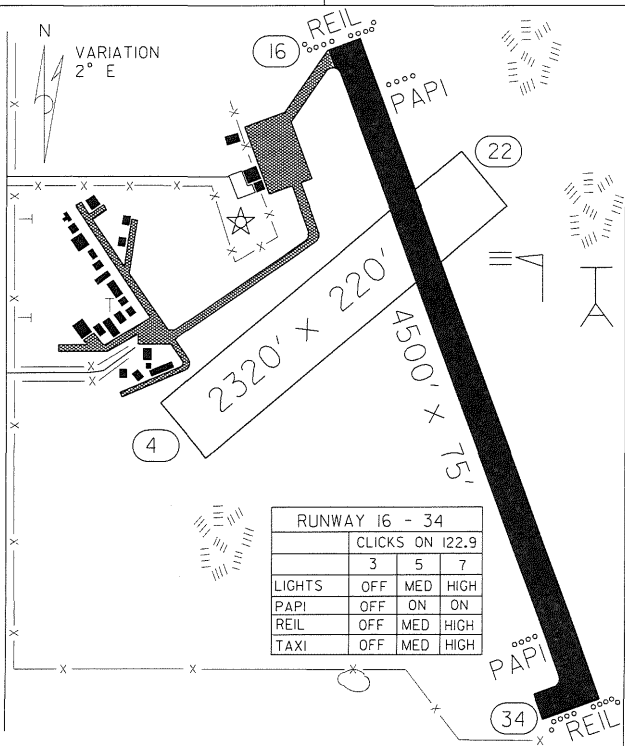
DODGE CENTER

VICINITY MAP



SEC. CH: OMAHA NORTH
 LAT: 44° 01.1'
 LONG: 92° 49.9' 
 COMM: CTAF: 122.9 (L)
 AWOS: 119.075 VHF
 ROCHESTER APP: 119.8
 RNAV: (RST 112.0) R319 D17.4
 TPA: 2105' (800')
 APPROACH: GPS & VOR

N
 VARIATION
 2° E

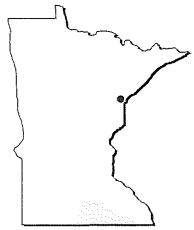


RUNWAY 16 - 34			
	CLICKS ON 122.9		
	3	5	7
LIGHTS	OFF	MED	HIGH
PAPI	OFF	ON	ON
REIL	OFF	MED	HIGH
TAXI	OFF	MED	HIGH

DODGE CENTER MUNICIPAL AIRPORT

DODGE CENTER

Duluth DLH



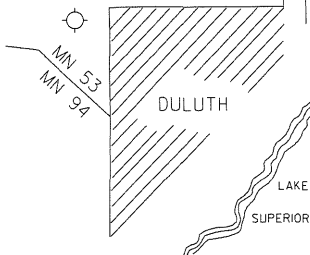
Airport Manager's Phone:	218-727-2968
Airport Manager:	Raymond Klosowski
Airport Information Phone:	218-727-2968
Airport Contact Person:	Raymond Klosowski
Chamber of Commerce:	218-722-5501
Web Site:	www.duluthchamber.com
Aero Chart Coordinates:	7-K
AWOS/ASOS:	218-723-8340
MnWAS Location/Hours:	Air National Guard—24 Hours Duluth Airport Authority—Monday-Friday, 8:00 A.M.-4:30 P.M. North Country Aviation, Inc.—Same As Attendance Schedule
Attended (Mos, Days, Hrs):	All/All/0500-2230
Fuel:	100LL, Jet A
Self Service Fuel:	No
After Hours Service Phone:	218-727-2911
FBO(s):	North Country Aviation, Inc.—218-727-2911
Ground Transportation:	Taxi; Rentals
Food Service:	Vending Machines
Dining:	The Afterburner—218-727-1152—In Main Terminal
Logding:	Econolodge Airport—218-722-5522—1 Mile Fairfield Inn—218-723-8607
Airport Events:	Airshow—Every Other Year
Underwing Camping:	No
Campgrounds:	Camping Available At Island Lake—17 Miles Call Island Lake Inn—218-721-4604 Indian Point—218-624-5637 Duluth Trailer Camp—218-525-1350
Golf Courses:	Enger Golf Course—218-723-3451 Lester—218-525-0828 Ridgeview—218-728-5128 Northland
Local Attractions:	Lake Superior; Canal Park; Miller Mall; Train Museum; William Irvin Ore Boat
Comments:	RWY 9 110.3 IDLH LOM 379 DL, RWY 27 108.7 IJUD Duluth Convention & Visitor's Bureau—218-722-4011 National Weather Service—218-729-6697 U. S. Customs—218-720-5203 FBO does narrow and wide-body ground handling. Scheduled Air Service

FIELD ELEV. 1428'

(DLH)

DULUTH

VICINITY MAP



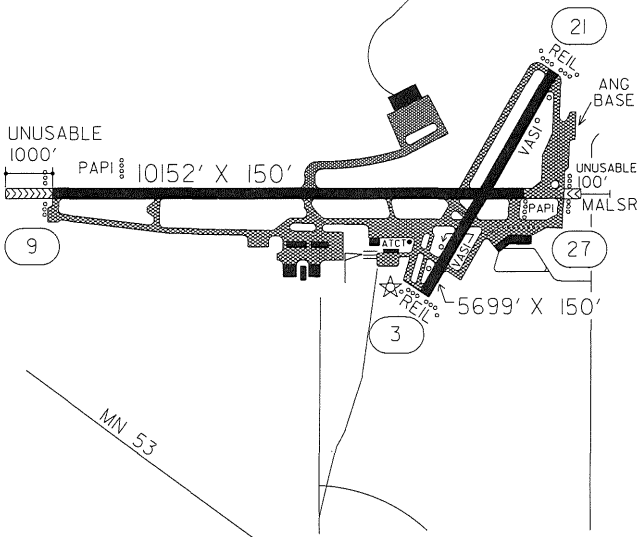
SEC. CH: GREEN BAY (N)
 LAT: 46° 50.5'
 LONG: 92° 11.6'
 COMM: TOWER: 118.3,
 GND: 121.9, ATIS: 124.1,
 CTAF: 122.95,
 RCO FSS: 122.35
 DLH APP: 125.45
 RNAV: (DLH 112.6) R004 D2.4
 TPA: 2430' (1002')
 APPROACH: ILS, GPS,
 NDB, VOR-DME



AIRPORT OF ENTRY

N
 VARIATION
 1° E

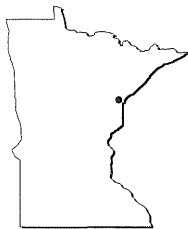
TOWER OPEN 24 HOURS



DULUTH INTERNATIONAL AIRPORT

DULUTH

Duluth DYT

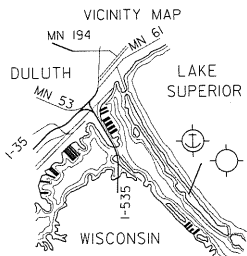


Airport Manager's Phone:	218-727-2968
Airport Manager:	Raymond Klosowski
Airport Information Phone:	218-733-0078
Airport Contact Person:	Orville Dahl
Chamber of Commerce:	218-722-5501
Web Site:	www.duluthchamber.com
Aero Chart Coordinates:	7-K
AWOS/ASOS:	218-720-4886 VHF 119.275
MnWAS Location/Hours:	Orville Air, Inc.—24 Hours
Attended (Mos, Days, Hrs):	All/All/Sunrise-Sunset
Fuel:	100LL
Self Service Fuel:	Visa, Mastercard, Multi-Service
After Hours Service Phone:	218-733-0078
FBO(s):	None
Ground Transportation:	Taxi
Food Service:	Vending Machines
Dining:	Grandma's Saloon & Deli—218-727-4192—5 Miles
Lodging:	Comfort Suites—218-727-1378—5 Miles
Airport Events:	None Reported
Underwing Camping:	Yes
Campgrounds:	Adjacent To Airport
Golf Courses:	Enger Golf Course—218-723-3451—7 Miles
Local Attractions:	Lake Superior Canal Park Grandma's Sports Garden
Comments:	National Weather Service—218-729-6697 U. S. Customs—218-722-3588

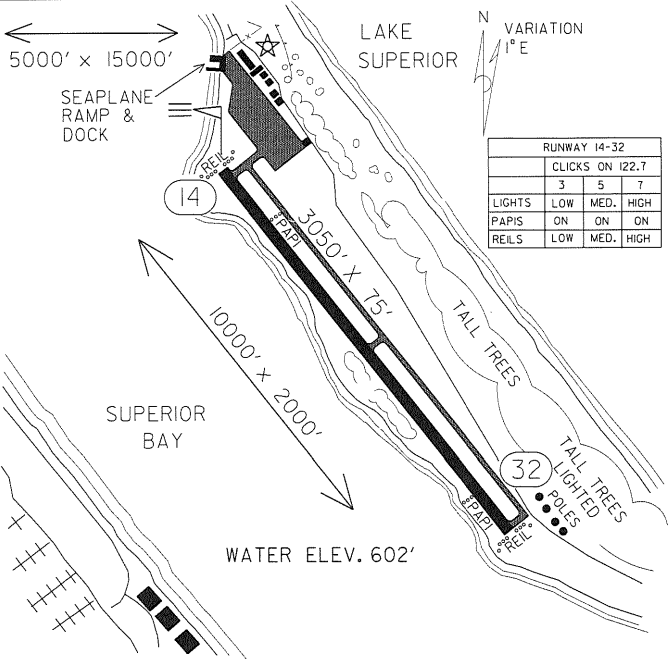
FIELD ELEV. 610'

(DYT)

DULUTH



SEC. CH: GREEN BAY NORTH
 LAT: 46° 43.3'
 LONG: 92° 02.6'
 COMM: CTAF: 122.7 (L)
 AWOS: 119.275 VHF
 DLH APP: 125.45
 RNAV: (DLH 112.6) R121 D8.2
 AIRPORT OF ENTRY
 PARACHUTE JUMPING AREA
 (DLH 120° AT 5 NM)
 TPA: 1600' (990'/998')
 APPROACH: GPS & NDB



RUNWAY 14-32			
	CLICKS ON 122.7		
	3	5	7
LIGHTS	LOW	MED.	HIGH
PAPIS	ON	ON	ON
REILS	LOW	MED.	HIGH

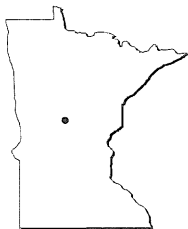
WATER ELEV. 602'

CAUTION: TURBULENCE
 WITH NORTHEAST WIND OFF LAKE

SKY HARBOR AIRPORT & SEAPLANE BASE

DULUTH

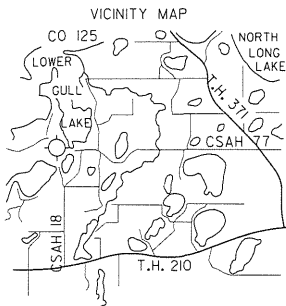
East Gull Lake 9Y2



Airport Manager's Phone:	218-828-9279
Airport Manager:	Karen Groshong
Airport Information Phone:	218-828-9279
Airport Contact Person:	Karen Groshong
Chamber of Commerce:	None
Web Site:	None
Aero Chart Coordinates:	8-G
AWOS/ASOS:	No
MnWAS Location/Hours:	NA
Attended (Mos, Days, Hrs):	Unattended
Fuel:	None
Self Service Fuel:	No
After Hours Service Phone:	None
FBO(s):	None
Ground Transportation:	Taxi Service From Brainerd—12 Miles
Food Service:	None
Dining:	Kavanaugh's Sylvan Lake Lodge—218-829-5226—1.50 Blocks Squaw Point Butcher Block—218-828-9826—2 Miles Kelly's—218-828-4221—2 Miles Cragun's Hungry Gull—218-829-3591—1.50 Blocks Madden's On Gull Lake—218-829-2811—1.50 Blocks
Lodging:	Kavanaugh's Sylvan Lake Lodge—218-829-5226—1.50 Blocks Cragun's—218-829-3591—1.50 Blocks Madden's on Gull Lake—218-829-2811—1.50 Blocks
Airport Events:	None Reported
Underwing Camping:	No
Campgrounds:	Corps Of Engineers—4 Miles
Golf Courses:	Madden's On Gull Lake—218-829-2811—1.50 Blocks Classic—1.50 Miles Robert Trent Jones Golf Course
Local Attractions:	Many Lakes Restaurants Lodges Golf Courses
Comments:	None

FIELD ELEV. 1236'

(9Y2) EAST GULL LAKE



N

SEC. CH: TWIN CITIES (S)

LAT: 46° 23.0'

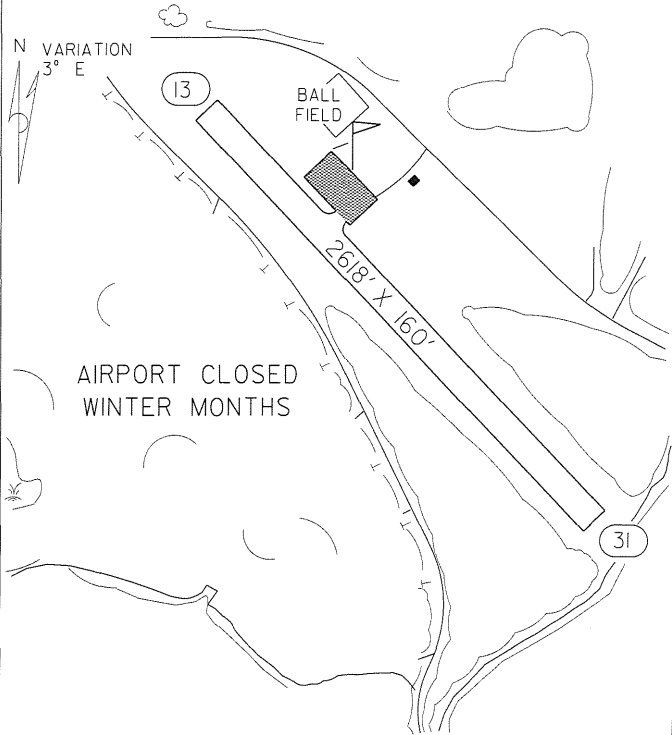
LONG: 94° 21.7'

COMM: CTAF: 122.9

MPLS CTR: 118.05

RNAV: (BRD 116.9) R273 DI4.8

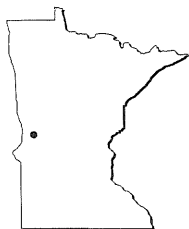
TPA: 2200' (964')



EAST GULL LAKE AIRPORT

EAST GULL LAKE

Elbow Lake Y63



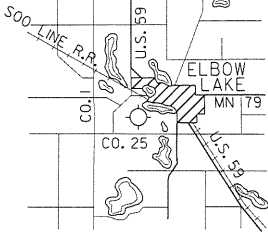
Airport Manager's Phone:	218-685-4421
Airport Manager:	Bill Borner
Airport Information Phone:	218-685-4483
Airport Contact Person:	Jeff Holsen
Chamber of Commerce:	218-685-5380
Web Site:	www.alexweb.net/elchamber
Aero Chart Coordinates:	9-C
AWOS/ASOS:	No
MnWAS Location/Hours:	NA
Attended (Mos, Days, Hrs):	All/All/All
Fuel:	100LL
Self Service Fuel:	Visa, Mastercard, Discover
After Hours Service Phone:	218-685-4421
FBO(s):	None
Ground Transportation:	Courtesy Car—Elbow Lake Ford
Food Service:	Catering Available—218-685-4193
Dining:	Heartland Cafe—218-685-4193—1 Mile Someplace Else—218-685-4888—1 Mile
Lodging:	Country Inn Motel—218-685-4511—1.50 Miles
Airport Events:	Annual Fly-In—First Weekend In August
Underwing Camping:	Yes
Campgrounds:	Tipsinah Mounds Campground—218-685-5114—6 Miles
Golf Courses:	Tipsinah Mounds Golf Course (18-Hole Course on Pomme de Terre Lake)—6 Miles—218-685-4271 or 800-660-8642
Local Attractions:	Campgrounds 18-Hole Golf Course Pomme de Terre Lake Flekefest Celebrations—First Weekend In August Grant County Historical Museum Excellent Fishing & Hunting Snowmobiling—120 Miles Of Trails
Comments:	Evening After Hours Phone—218-685-5441 Or 218-685-5303 Arrival/Departure Building Phone—218-685-4905

FIELD ELEV. 1205'

(Y63)

ELBOW LAKE

VICINITY MAP



SEC. CH: TWIN CITIES (S)

LAT: 45° 59.2'

LONG: 95° 59.5'

COMM: CTAF: 122.9

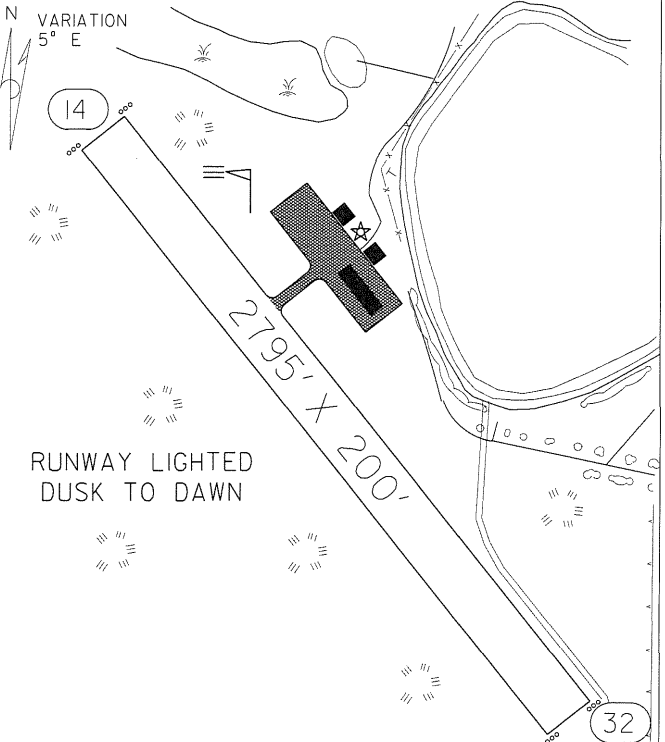
MPLS CTR: 126.1

RNAV: (FFM 110.4) RI55 DI9.8

TPA: 2000' (795')



N VARIATION 5° E

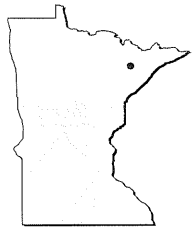


RUNWAY LIGHTED DUSK TO DAWN

ELBOW LAKE MUNICIPAL AIRPORT

ELBOW LAKE

Ely ELO

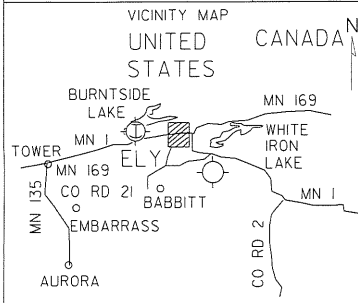


Airport Manager's Phone:	218-365-5600
Airport Manager:	Frank Mathews
Airport Information Phone:	218-365-5600
Airport Contact Person:	Jed Domeier
Chamber of Commerce:	800-777-7281
Web Site:	www.ely.org
Aero Chart Coordinates:	5-L
AWOS/ASOS:	218-365-3814 VHF 132.025
MnWAS Location/Hours:	Arrival/Departure Building—Monday-Sunday, 8:00 A.M.-5:00 P.M.
Attended (Mos, Days, Hrs):	May-Sep/Mon-Sat/0800-1700, Sun/0800-1600, Oct-Apr/All/0800-1600
Fuel:	100LL, Jet A
Self Service Fuel:	No
After Hours Service Phone:	218-365-5600
FBO(s):	Taconite Aviation, Inc.—218-365-5600
Ground Transportation:	Avis Rental Car
Food Service:	Vending Machines
Dining:	Hardee's—218-365-5000 Vertin's Restaurant—218-365-4041—6 Miles Ely Steakhouse
Lodging:	Ely Motel—218-365-3237—5 Miles West Gate—218-365-4513—7 Miles Paddle Inn—218-365-6036 Holiday Inn—218-365-6565
Airport Events:	None Reported
Underwing Camping:	No
Campgrounds:	U. S. Forest Service—218-365-6185—7 Miles
Golf Courses:	Ely Golf Course—218-365-5932—7 Miles
Local Attractions:	International Wolf Center Tower-Soudan Mine Boundary Waters Wilderness Canoe Area
Comments:	U. S. Customs—218-365-3262—On-Call Basis Summer Scheduled Air Service To Twin Cities— Memorial Day To Labor Day; Taxiway A-3 closed to aircraft with over 30 passengers.

FIELD ELEV. 1455'

(ELO)

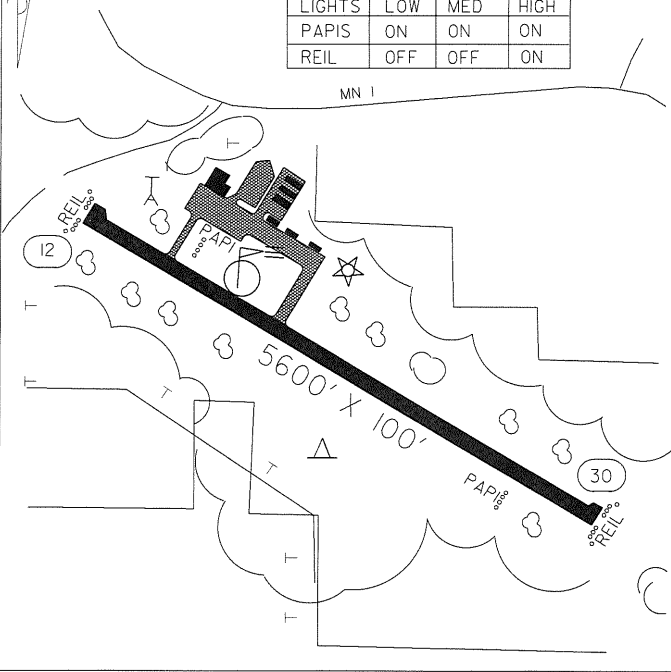
ELY



SEC. CH: GREEN BAY (N)
 LAT: 47°49.5'
 LONG: 91°49.8'
 COMM: CTAF: 122.8 (L)
 AWOS: 132.025 VHF
 RCO FSS: 122.1 IR 109.6 T
 RNAV: (ELO 109.6) ON AIRPORT
 LANDING RIGHTS AIRPORT
 TPA: 2455' (1000')
 APPROACH: VOR-DME
 & VOR

N
 VARIATION
 1° E

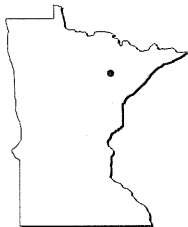
RUNWAY 12-30			
CLICKS ON 122.8			
	3	5	7
LIGHTS	LOW	MED	HIGH
PAPIS	ON	ON	ON
REIL	OFF	OFF	ON



ELY MUNICIPAL AIRPORT

ELY

Eveleth EVM

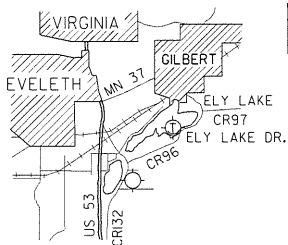


Airport Manager's Phone:	218-744-1428
Airport Manager:	Edward W. Majerle
Airport Information Phone:	218-744-1428
Airport Contact Person:	Gary Ulman
Chamber of Commerce:	218-744-1940
Web Site:	www.evelethmn.com
Aero Chart Coordinates:	6-K
AWOS/ASOS:	218-744-2369 VOR 108.2
MnWAS Location/Hours:	Arrival/Departure Building—Daylight Hours
Attended (Mos, Days, Hrs):	All/All/Daylight
Fuel:	100LL, Jet A
Self Service Fuel:	No
After Hours Service Phone:	218-258-3639
FBO(s):	Taconite Aviation, Inc.—218-744-1428
Ground Transportation:	Avis Rental Cars—800-406-1466
Food Service:	None
Dining:	K & B Restaurant—218-744-2772—2 Miles Eveleth Holiday Inn—218-744-2703—3 Miles Brantz Restaurant—218-744-3595—2 Miles
Lodging:	Eveleth Inn—218-744-2703—3 Miles Koke's Motel—218-744-4500—3 Miles Super 8 Motel—218-744-1661—3 Miles AmericInn Motel—218-741-7839—10 Miles
Airport Events:	None Reported
Underwing Camping:	Yes
Campgrounds:	Ely Lake Campground—5 Miles Biwabik Campground—20 Miles Gilbert Sherwood Forest Campground—7 Miles
Golf Courses:	Eveleth—2 Miles—Holes: 9 Giants Ridge—25 Miles—Holes: 18 Virginia—12 Miles—Holes: 18
Local Attractions:	Hockey Hall Of Fame Giants Ridge Ski Area Mine Views & Tours
Comments:	None

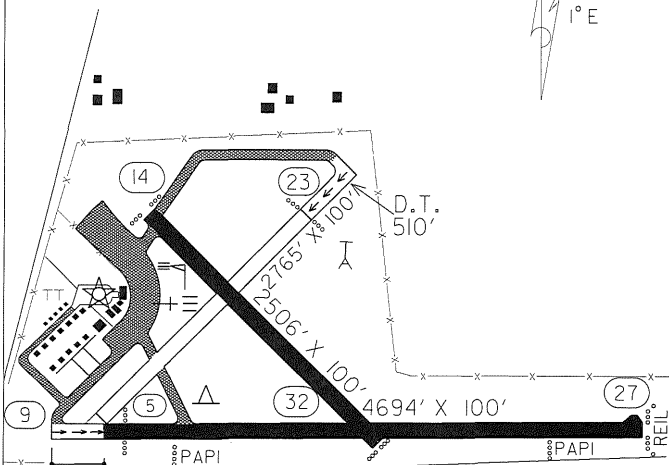
FIELD ELEV. 1378'

(EVM) EVELETH-VIRGINIA

VICINITY MAP



SEC. CH: GREEN BAY (N)
 LAT: 47° 25.5'
 LONG: 92° 29.9'
 COMM: CTAF: 122.7 (L)
 AWOS: 108.2 VOR
 RCO FSS: 122.45
 DLH APP: 125.45
 RNAV: (EVM 108.2) AT FIELD
 TPA: 2380' (1002')
 APPROACH: EPS, VOR-DME & VOR



D.T.
475'

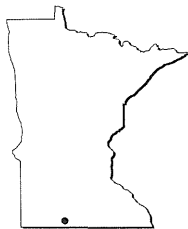
RUNWAY 9 - 27			
	CLICKS ON 122.7		
	3	5	7
LIGHTS	LOW	MED.	HIGH
REIL	LOW	MED.	HIGH
PAPI	ON	ON	ON

RUNWAY 14 - 32			
	CLICKS ON 122.7		
	3	5	7
LIGHTS	LOW	MED.	HIGH

EVELETH-VIRGINIA MUNICIPAL AIRPORT

EVELETH-VIRGINIA

Fairmont FRM

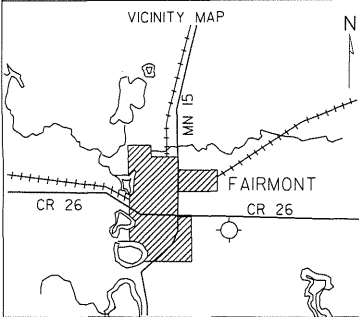


Airport Manager's Phone:	507-235-2537
Airport Manager:	Al Pelzer
Airport Information Phone:	507-235-2537
Airport Contact Person:	Al Pelzer
Chamber of Commerce:	507-235-5547
Web Site:	www.fairmont.org
Aero Chart Coordinates:	13-G
AWOS/ASOS:	507-238-1562 VOR 110.2
MnWAS Location/Hours:	Arrival/Departure Building—24 Hours
Attended (Mos, Days, Hrs):	All/Mon-Sat/0800-1700, Sun/1230-1700
Fuel:	100LL, Jet A
Self Service Fuel:	Visa, Mastercard
After Hours Service Phone:	507-238-9216
FBO(s):	Five Lakes Aviation, Inc.—507-235-2537
Ground Transportation:	Taxi Car Rentals Courtesy Car
Food Service:	Vending Machines
Dining:	Kentucky Fried Chicken—507-238-4116—1 Mile Ranch—507-235-3044—2 Miles Perkins—507-238-4500—2 Miles Torge's—507-238-4771—2 Miles Channel Inn—507-238-9700—2 Miles
Lodging:	Comfort Inn—507-238-5444—3 Miles Holiday Inn—507-238-4771—3 Miles Budget Inn—507-235-3373—2.50 Miles Super 8 Motel—507-238-9444—3 Miles
Airport Events:	Lion's Sponsored Fly-In Breakfast—Fourth Sunday In June
Underwing Camping:	Yes
Campgrounds:	Dawson's—507-235-5753—12 Miles Flying Goose—507-235-3458—2 Miles
Golf Courses:	Rose Lake—507-235-5274 Interlaken—507-235-5143 Rolling Green—507-235-9533
Local Attractions:	Five Lakes In Town; Golf Courses; Opera House; Historical Society Museum; Heritage Acres Agriculture Interpretive Center; Aquatic Park; Beaches; Fishing
Comments:	None

FIELD ELEV. 1162'

(FRM)

FAIRMONT

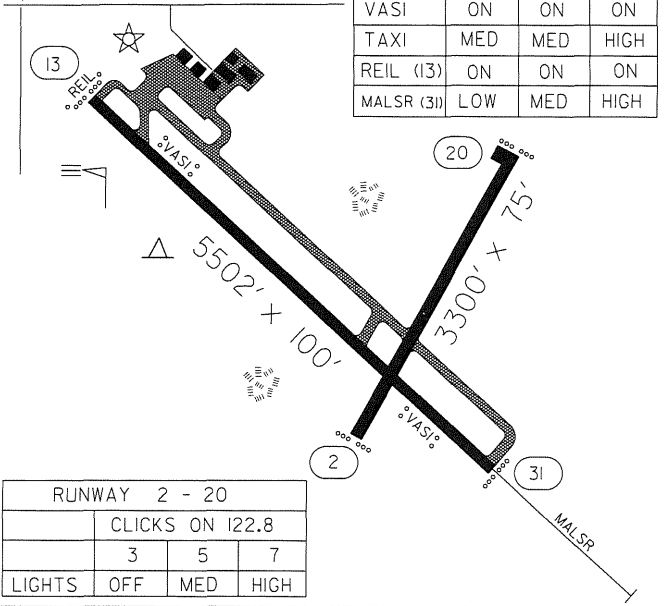


SEC. CH: OMAHA NORTH
 LAT: 43° 38.6'
 LONG: 94° 24.9'
 COMM: CTAF: 122.8(L)
 AWOS: 110.2 VOR
 RCO FSS: 123.6R 110.2
 MPLS CTR: 127.75
 RNAV: (FRM 110.2) ON AIRPORT
 TPA: 2000' (838')
 APPROACH: ILS, GPS, VOR-DME & VOR

N VARIATION
 4° E

DAYLIGHT:
 TO GET LOW, CLICK
 '5' OR '7' FIRST,
 THEN '3'

RUNWAY 13 - 31			
	CLICKS ON 122.8		
	3	5	7
LIGHTS	OFF	MED	HIGH
VASI	ON	ON	ON
TAXI	MED	MED	HIGH
REIL (13)	ON	ON	ON
MALSR (31)	LOW	MED	HIGH

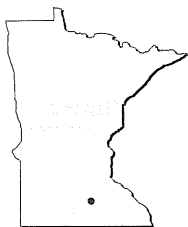


RUNWAY 2 - 20			
	CLICKS ON 122.8		
	3	5	7
LIGHTS	OFF	MED	HIGH

FAIRMONT MUNICIPAL AIRPORT

FAIRMONT

Faribault FBL

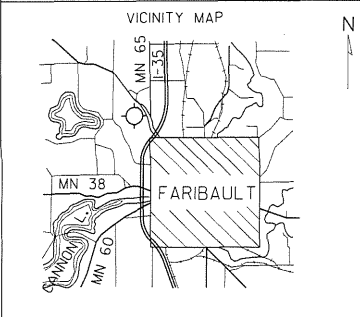


Airport Manager's Phone:	507-332-0140
Airport Manager:	Gerald Serres
Airport Information Phone:	507-332-0140
Airport Contact Person:	Gerald Serres
Chamber of Commerce:	800-658-2354
Web Site:	www.faribaultmn.org
Aero Chart Coordinates:	12-I
AWOS/ASOS:	507-332-2505 VOR 111.2
MnWAS Location/Hours:	Arrival/Departure Building—24 Hours
Attended (Mos, Days, Hrs):	May-Sep/All/0800-1900, Oct-Apr/All/0800-1700
Fuel:	Mogas, 100LL, Jet A
Self Service Fuel:	Visa, Mastercard, Discover
After Hours Service Phone:	None
FBO(s):	Quality Aviation, Inc.—507-332-0140 Rare Aircraft, Ltd.—507-334-5756
Ground Transportation:	Taxi; Car Rental
Food Service:	Vending Machines
Dining:	Lavender Inn—507-334-3500—.50 Mile
Lodging:	Super 8 Motel—507-334-1634—.50 Mile
Airport Events:	Airfest/Balloon Rally—September
Underwing Camping:	Yes
Campgrounds:	Camp Faribo—507-332-8453 LeMieux Resort—507-334-5334 Robert's Lake Resort—507-332-8978 Shady Acres Resort—507-334-6661
Golf Courses:	Faribault Golf & Country Club
Local Attractions:	Self-Guided Historic Tour Alexander Faribault House Rice County Museum Faribo Woolens—Mill & Factory Store
Comments:	Glider Activity April-November

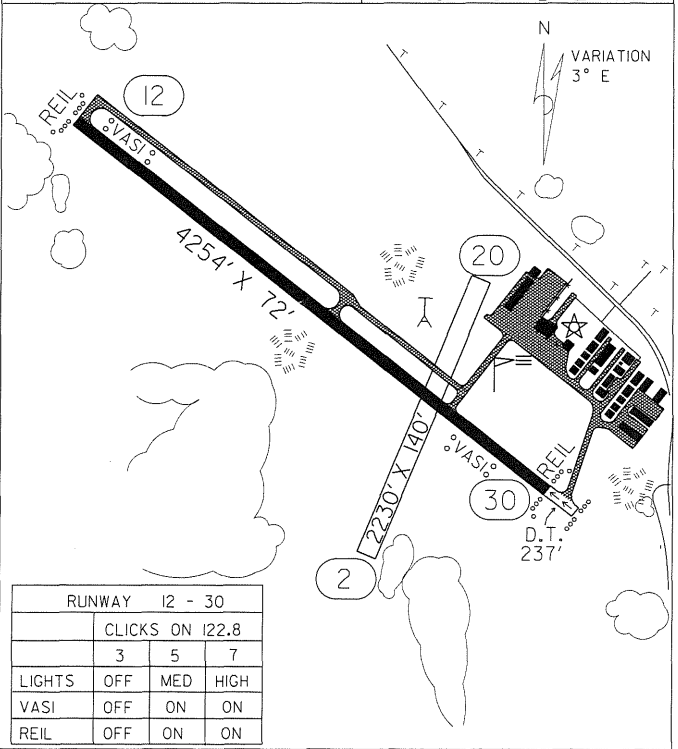
FIELD ELEV. 1060'

(FBL)

FARIBAULT



SEC. CH: OMAHA NORTH
 LAT: 44°19.5'
 LONG: 93°18.6'
 COMM: CTAF: 122.8 (L)
 AWOS: III.2 VOR
 MPLS APP: 125.0
 RNAV: (FOW III.2) R018 D7.7
 TPA: 2060' (1000')
 APPROACH: GPS, VOR,
 & VOR-DME RNAV

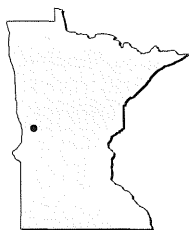


RUNWAY 12 - 30			
CLICKS ON 122.8			
	3	5	7
LIGHTS	OFF	MED	HIGH
VASI	OFF	ON	ON
REIL	OFF	ON	ON

FARIBAULT MUNICIPAL AIRPORT

FARIBAULT

Fergus Falls FFM



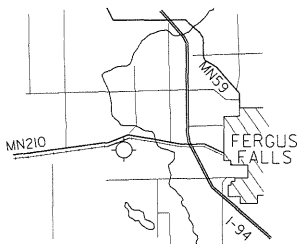
Airport Manager's Phone:	218-739-3733
Airport Manager:	Dennis Fuhrman
Airport Information Phone:	218-736-0227
Airport Contact Person:	Donald Eisenhuth
Chamber of Commerce:	218-736-6951
Web Site:	www.fergusfalls.com
Aero Chart Coordinates:	8-C
AWOS/ASOS:	218-736-7216 VOR 110.4
MnWAS Location/Hours:	Arrival/Departure Building—Business Hours
Attended (Mos, Days, Hrs):	May-Sep/Mon-Fri/0700-1900, Oct-Apr/Mon-Fri/0800-1700
Fuel:	100LL, Jet A
Self Service Fuel:	No
After Hours Service Phone:	218-739-3733
FBO(s):	Blackhawk Aviation LLC—218-739-6335 122.8
Ground Transportation:	Taxi Service Car Lease—800-666-0952 Courtesy Car Quality Auto—218-739-3247
Food Service:	Vending Machines
Dining:	Perkins—218-739-2241—1.50 Miles Ponderosa—1.50 Miles Hardee's—1.50 Miles McDonald's—1.50 Miles Mr. C's—1.50 Miles Kentucky Fried Chicken—1.50 Miles Debbie's Kitchen—1.50 Miles Sandpiper—1.50 Miles Mabel Murphy's—1.50 Miles
Lodging:	Super 8 Motel—218-739-3261—1.50 Miles Best Western—218-739-2211—1.50 Miles Comfort Inn—218-736-5787—1.50 Miles AmericInn Motel—218-739-3900—1.50 Miles Days Inn—218-739-3311—1.50 Miles Motel 7—218-736-2554—1.50 Miles
Airport Events:	Annual Fly-In Pancake Breakfast During Summerfest—June
Underwing Camping:	Yes
Campgrounds:	3 Campgrounds
Golf Courses:	Pebble Lake Golf Course—Holes: 18
Local Attractions:	Fergus Falls Museum; Otter Tail River Trail; Parks & Lakes YMCA; Library; FFCC; Bowling Alley; Health Gyms
Comments:	FAX—218-739-2990 After Hours Call 218-739-9217 E-Mail: wcenair@prtcl.com

FIELD ELEV. 1182'

(FFM)

FERGUS FALLS

VICINITY MAP



N

SEC. CH: TWIN CITIES (S)

LAT: 46° 17.1'

LONG: 96° 09.4'

COMM: CTAF: 122.8 (L)

AWOS: 110.4 VOR

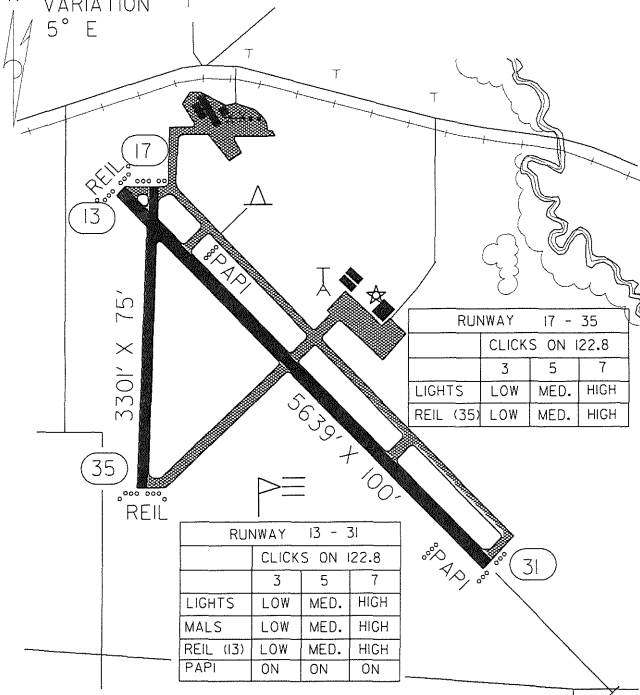
RCO FSS: 122.35

RNAV: FFM 110.4 ON AIRPORT

TPA: 2000' (818')

APPROACH: ILS, GPS,
NDB & VOR

N
VARIATION
5° E

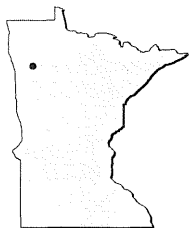


FERGUS FALLS MUNICIPAL AIRPORT
(EINAR MICKELSON FIELD)

FERGUS FALLS

Fertile D14

Airport Manager's Phone: 218-945-6516
Airport Manager: Roger Raaen
Airport Information Phone: 18-945-6516
Airport Contact Person: Roger Raaen
Chamber of Commerce: 218-945-3136
Web Site: None
Aero Chart Coordinates: 5-C
AWOS/ASOS: No
MnWAS Location/Hours: NA
Attended (Mos, Days, Hrs): Unattended
Fuel: 100LL
Self Service Fuel: No
After Hours Service Phone: None
FBO(s): None
Ground Transportation: None
Food Service: None
Dining: Sand Hill Supper Club—218-945-6806—1 Mile
Mac's Cafe—218-945-9952—.50 Mile
Eats & Antiques—218-945-6134
Lodging: Sand Hill Motel—218-945-6114—1 Mile
Airport Events: None Reported
Underwing Camping: Yes
Campgrounds: Fertile Nature Center
JD Mason Park
Golf Courses: 218-945-3535
Local Attractions: Sand Hills
Polk County Fair
Agassiz Environmental Learning Center—218-945-3129
Comments: None

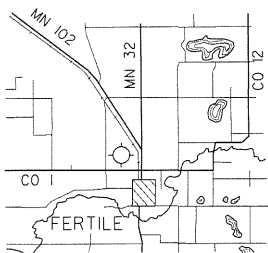


FIELD ELEV. 1136'

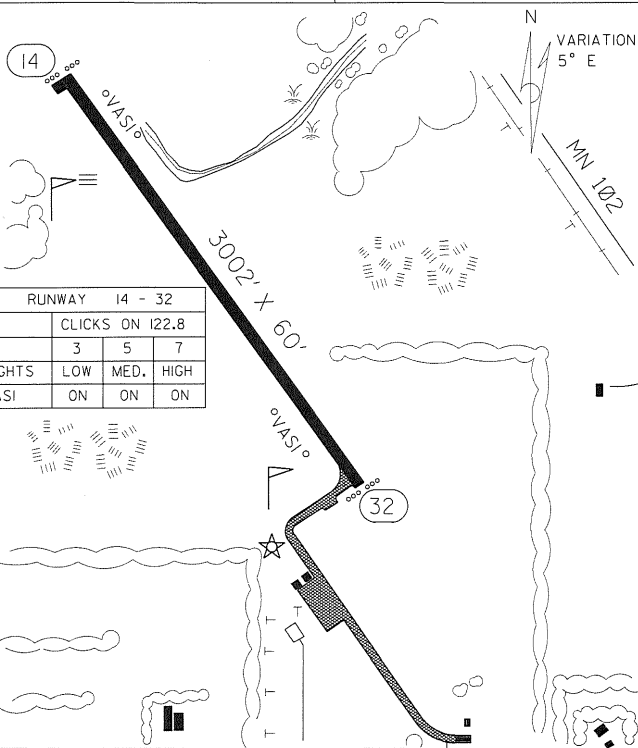
(D14)

FERTILE

VICINITY MAP



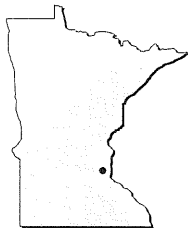
N
 SEC. CH: TWIN CITIES (N)
 LAT: 47° 32.9'
 LONG: 96° 17.3'
 COMM: CTAF: 122.8(L)
 FARGO APP: 120,4
 RNAV: (TVF 108.4) RI79 D31.6
 TPA: 2136' (1000')



FERTILE MUNICIPAL AIRPORT

FERTILE

Forest Lake 25D



Airport Manager's Phone:	651-464-4348
Airport Manager:	Alan Borsheim
Airport Information Phone:	651-464-4522
Airport Contact Person:	Thomas Doherty
Chamber of Commerce:	651-464-3200
Web Site:	www.wod.com/chamber
Aero Chart Coordinates:	10-J
AWOS/ASOS:	No
MnWAS Location/Hours:	NA
Attended (Mos, Days, Hrs):	All/All/Daylight
Fuel:	80, 100LL
Self Service Fuel:	No
After Hours Service Phone:	651-464-4522
FBO(s):	Forest Lake Aviation—651-464-4522
Ground Transportation:	Sometimes
Food Service:	None
Dining:	Duffy's McDonald's Burger King Dairy Queen Hardee's Kentucky Fried Chicken Blacksmith Lounge Perkins Arby's/Sbarro Old Log Cabin Taco John's All Restaurants Within 2 Miles
Lodging:	AmericInn Motel—2 Miles Country Inn & Suites
Airport Events:	None Reported
Underwing Camping:	Yes
Campgrounds:	Timm's Marina—3 Miles
Golf Courses:	Castlewood—2 Miles Tanner's Brook—2 Miles
Local Attractions:	Clear Lake Forest Lake Anderson's Iris Gardens
Comments:	January—Snowmobile Races February—Ice Fishing Contest July—Fourth Of July Parade September—Haydays Grass Drags

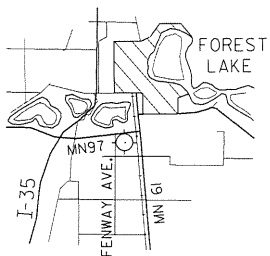
FIELD ELEV. 925'

(25D)

FOREST LAKE

VICINITY MAP

N



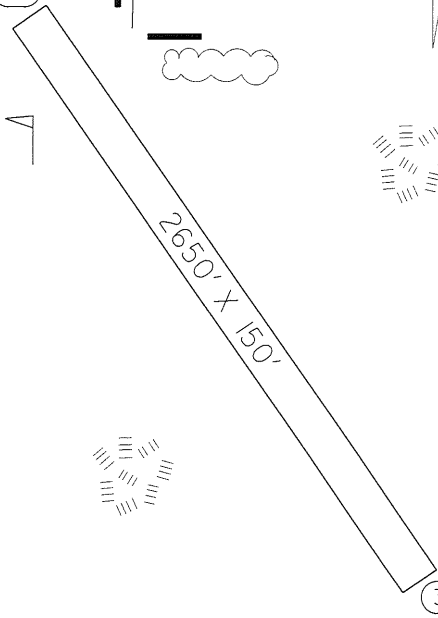
SEC. CH: TWIN CITIES (S)
 LAT: 45° 14.9'
 LONG: 92° 59.7'
 COMM: CTAF: 122.7
 MPLS CTR: 121.05
 RNAV: (GEP 117.3) R065 DI6.9
 TPA: 1925' (1000')



N VARIATION
 2° E



13



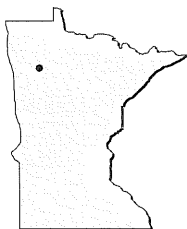
T

T

FOREST LAKE AIRPORT

FOREST LAKE

Fosston FSE



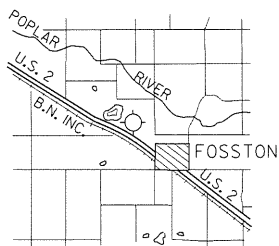
Airport Manager's Phone: 218-435-1737
Airport Manager: Russ Earls
Airport Information Phone: 218-435-1959
Airport Contact Person: Chuck Lucken
Chamber of Commerce: None
Web Site: None
Aero Chart Coordinates: 5-D
AWOS/ASOS: 218-435-6448 NDB 224
MnWAS Location/Hours: NA
Attended (Mos, Days, Hrs): Unattended
Fuel: None
Self Service Fuel: No
After Hours Service Phone: 218-435-6946
FBO(s): None
Ground Transportation: None
Food Service: None
Dining: Uncle Bob's Cafe—218-435-6966—1 Mile
The Stadium—218-435-1166—2 Miles
Lodging: Super 8 Motel—2 Miles
Airport Events: None Reported
Underwing Camping: No
Campgrounds: City Campgrounds—1 Mile
Golf Courses: Fosston Golf Club—218-435-6535—Holes: 9
Local Attractions: Lakes; Fishing
Comments: 100LL fuel is available on an emergency basis,
call 218-435-1040.

FIELD ELEV. 1277'

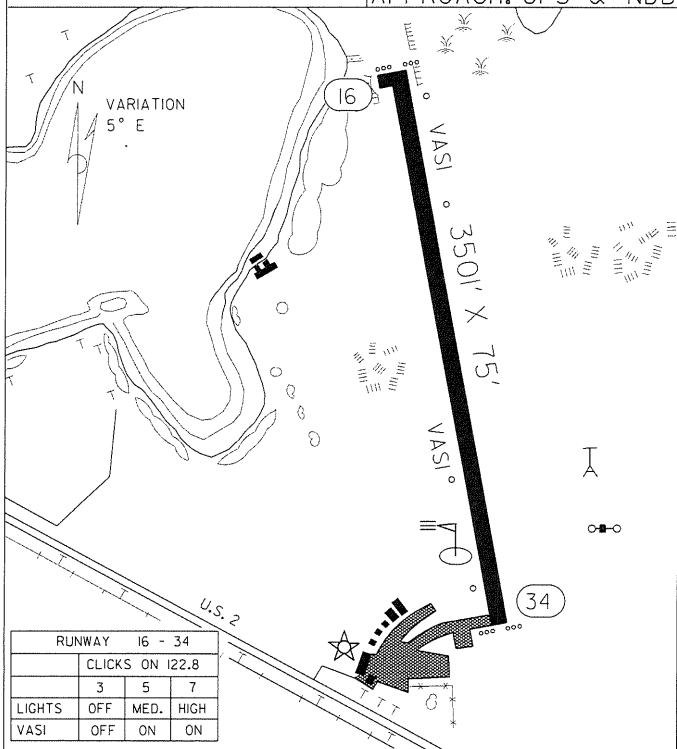
(FSE)

FOSSTON

VICINITY MAP



N
 SEC. CH: TWIN CITIES (N)
 LAT: 47° 35.6'
 LONG: 95° 46.4'
 COMM:
 CTAF: 122.9 ACTIVATE 122.8 (L)
 AWOS: 224 NDB
 MPLS CTR: 134.75
 RNAV: (TVF 108.4) RI42 D33.1
 NDB: (FSE) 224
 TPA: 2070' (793')
 APPROACH: GPS & NDB

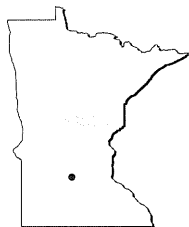


RUNWAY 16 - 34			
CLICKS ON 122.8			
	3	5	7
LIGHTS	OFF	MED.	HIGH
VASI	OFF	ON	ON

FOSSTON MUNICIPAL AIRPORT

FOSSTON

Glencoe GYL



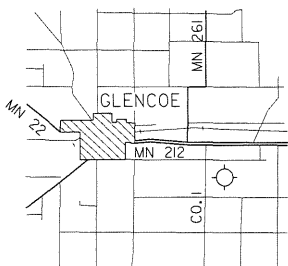
Airport Manager's Phone: 320-864-5586
Airport Manager: Mark Larson
Airport Information Phone: 320-864-3643
Airport Contact Person: Mark Larson
Chamber of Commerce: 320-864-3650
Web Site: www.glencoechamber.com
Aero Chart Coordinates: 11-G
AWOS/ASOS: 320-864-5830 NDB 407
MnWAS Location/Hours: Administration Building—24 Hours
Attended (Mos, Days, Hrs): Unattended
Fuel: 100LL
Self Service Fuel: No
After Hours Service Phone: 320-864-6073
FBO(s): None
Ground Transportation: None
Food Service: None
Dining: Bump's Family Restaurant—320-864-6038—2 Miles
Pizza Ranch—320-864-5321
Subway—320-864-2888
Lodging: Super 8 Motel—320-864-6191—2 Miles
Star Motel—320-864-5196—2 Miles
Airport Events: None Reported
Underwing Camping: No
Campgrounds: Oak Leaf Park
Golf Courses: Glencoe Country Club—Holes: 18
Local Attractions: Oak Leaf Park With Wildlife Sanctuary
Comments: Ultralight Activity
EAA Chapter Meets Third Saturday Each Month—10:00 A.M.
Additional Contact Person: Mike Drew—320-864-4636

FIELD ELEV. 992'

(GYL)

GLENCOE

VICINITY MAP

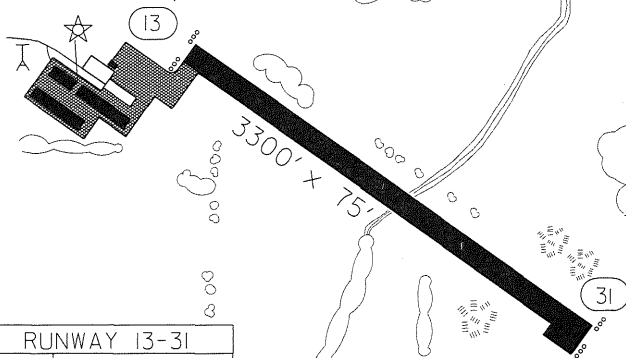


SEC. CH: TWIN CITIES (S)
 LAT: 44° 45.4'
 LONG: 94° 05.0'
 COMM: CTAF: 122.8 (L)
 AWOS: 407 NDB
 MPLS APP: 125.0
 RNAV: (DWN 109.0) RI34 D25.4
 NDB: (GYL) 407
 TPA: 1792' (800')
 APPROACH: NDB



TWP RD

VARIATION 3° E

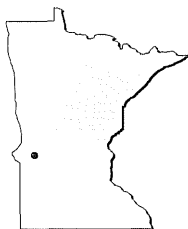


RUNWAY 13-31			
CLICKS ON 122.8			
	3	5	7
LIGHTS	OFF	MED	HIGH

GLENCOE MUNICIPAL AIRPORT
(VERNON PERSCHAU FIELD)

GLENCOE

Glenwood GHW



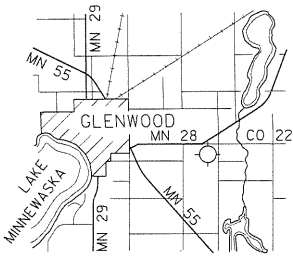
Airport Manager's Phone: 320-634-5433
Airport Manager: Dave Iverson
Airport Information Phone: 320-634-4772
Airport Contact Person: Tanis Aircraft Services, Inc.
Chamber of Commerce: 800-304-5666
Web Site: www.glenwood-starbuck.org
Aero Chart Coordinates: 9-E
AWOS/ASOS: 320-634-5660 NDB 346
MnWAS Location/Hours: Arrival/Depature Building—24 Hours
Attended (Mos, Days, Hrs): All/Mon-Fri/0800-1700
Fuel: 100LL
Self Service Fuel: Visa, Mastercard, American Express
After Hours Service Phone: 320-634-5433
FBO(s): Janis Aircraft Services, Inc.—320-634-4772
Ground Transportation: Courtesy Car. Contact: Tanis Aircraft 320-634-4772
Police—320-634-4518
Food Service: None
Dining: Lake Ridge—320-634-5124—2 Miles
A & W—320-634-4320—2 Miles
Lodging: Scottwood Motel—320-634-5105—2 Miles
Airport Events: None Reported
Underwing Camping: Yes
Campgrounds: Barsness Park—320-634-5433
Woodlawn Resort—763-634-3619
Hunt's Resort—320-634-3323
Bayside Resort—763-634-3233
Green Valley Resort—320-634-4010
Thor's Resort—320-554-3490
Canary Beach Resort—320-554-2471
Golf Courses: Minnewaska Golf Club—320-634-3680
Peter's Sunset Beach Resort & Golf Club—320-634-4501
Local Attractions: Lake Minnewaska Valley Recreational Area
2 City Parks
Campgrounds
Resort
Comments: Minnewaska Valley is a very scenic, easy living recreational area. Glenwood is a well-balanced community with a strong industrial section, featuring Tanis Aircraft Services, Inc., as well as 44 other industrial companies. FBO provides aircraft maintenance, rental & flight instruction. For after hours access to A/D building use NDB frequency numbers to unlock combination on entry doors.


FIELD ELEV. 1393'

(GHW)

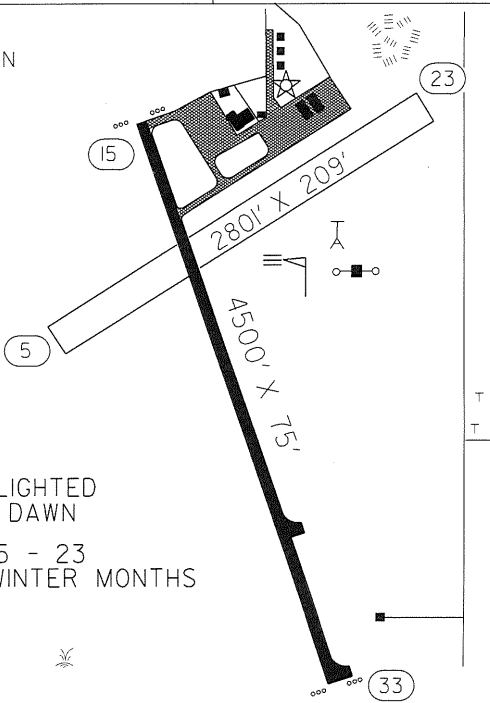
GLENWOOD

VICINITY MAP



N
 SEC. CH: TWIN CITIES (S)
 LAT: 45° 38.6'
 LONG: 95° 19.2'
 COMM: CTAF: 122.9
 AWOS: 346 NDB
 MPLS CTR: 126.1
 RNAV: (AXN 112.8) R184 D19.2
 NDB: (GHW) 346
 TPA: 2200' (807') 
 APPROACH: GPS & VOR

N VARIATION
4° E



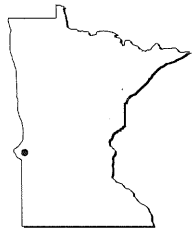
RUNWAY LIGHTED
DUSK TO DAWN

RUNWAY 5 - 23
CLOSED WINTER MONTHS

GLENWOOD MUNICIPAL AIRPORT

GLENWOOD

Graceville 00Y

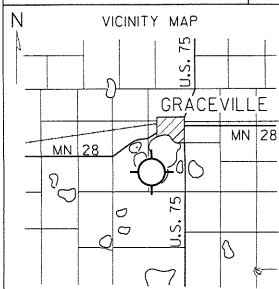


Airport Manager's Phone: 320-748-7911
Airport Manager: Mary Lane
Airport Information Phone: 20-748-7911
Airport Contact Person: Mary Lane
Chamber of Commerce: None
Web Site: None
Aero Chart Coordinates: 9-C
AWOS/ASOS: No
MnWAS Location/Hours: NA
Attended (Mos, Days, Hrs): Unattended
Fuel: None
Self Service Fuel: No
After Hours Service Phone: None
FBO(s): None
Ground Transportation: None
Food Service: None
Dining: Carlson's C C Cafe—320-748-7124—1 Mile
Lodging: None
Airport Events: None Reported
Underwing Camping: No
Campgrounds: Big Stone County Toqua Park—Water & Electrical Hookups, Showers/Bathrooms Available
Golf Courses: Graceville Golf Club—.50 Mile
Local Attractions: Located Near Lake Toqua Park—Fishing, Boating, Swimming—1 Mile From Gun Club—Hunting In Area
Comments: None

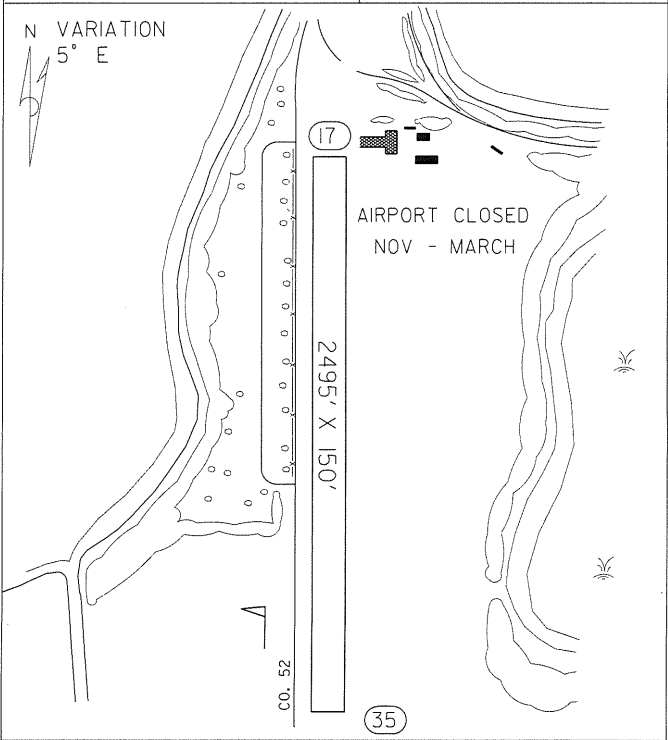
FIELD ELEV. 1122'

(ØØY)

GRACEVILLE



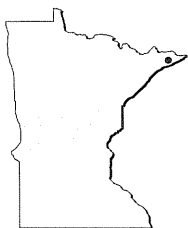
SEC. CH:TWIN CITIES (S)
 LAT: 45° 33.0'
 LONG: 96° 27.1'
 COMM: CTAF: 122.9
 MPLS CTR: 126.1
 RNAV: (MOX 109.6) R262 D20.7
 TPA: 1920' (798')



KAPAUN - WILSON AIRPORT

GRACEVILLE

Grand Marais CKC

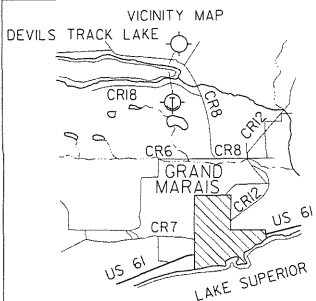


Airport Manager's Phone:	218-387-3024
Airport Manager:	Dottie & Rodney Roy
Airport Information Phone:	218-387-3024
Airport Contact Person:	Dottie & Rodney Roy
Chamber of Commerce:	888-922-5000
Web Site:	www.grandmaraismn.com
Aero Chart Coordinates:	5-O
AWOS/ASOS:	218-387-1971 VHF 119.925
MnWAS Location/Hours:	Arrival/Departure Building—24 Hours
Attended (Mos, Days, Hrs):	All/Mon-Sat/0800-1700
Fuel:	100LL, Jet A
Self Service Fuel:	No
After Hours Service Phone:	218-387-2012
FBO(s):	None
Ground Transportation:	Rentals—Steve's Sports & Auto—218-387-1060 Taxi—Superior RV—218-287-1801
Food Service:	Vending Catering
Dining:	The Landing—1 Mile
Lodging:	The Landing—1 Mile
Airport Events:	Fisherman's Picnic Fly-In—First Full Weekend In August
Underwing Camping:	No
Campgrounds:	Devil's Track Campground—5 Miles Pine Mountain Campground—1 Mile
Golf Courses:	Gunflint Hills—4.50 Miles Superior National At Lutsen—20 Miles
Local Attractions:	Boundary Waters Canoe Area Hiking Biking Skiing (Cross-Country & Downhill) Fishing Boating Golf
Comments:	Heated Hangar Space Available U. S. Customs Landing Rights Airport—May 15 Through October 15—Advance Notice Required—218-387-1148 (9:00 A.M.—5:00 P.M.) Or 218-475-2244 (24 Hours) Boreal Forest Web Site— www.boreal.org

FIELD ELEV. 1798'

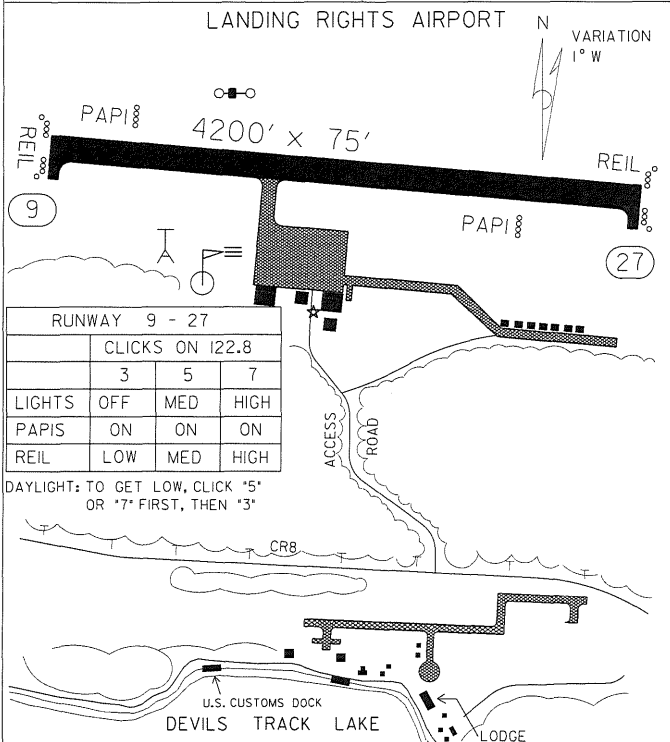
(CKC)

GRAND MARAIS



N
 SEC. CH: GREEN BAY (N)
 LAT: 47° 50.3'
 LONG: 90° 23.0'
 COMM: CTAF: 122.8 (L)
 AWOS: 119.925 VHF
 RCO FSS: 122.3
 RNAV: (IWD 108.8) R351D79.1
 NDB: (CKC) 358
 TPA: 2600' (802')
 APPROACH: GPS & NDB

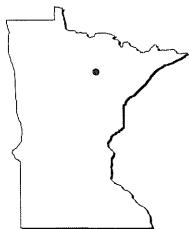
LANDING RIGHTS AIRPORT



GRAND MARAIS-COOK COUNTY AIRPORT

GRAND MARAIS

Grand Rapids GPZ

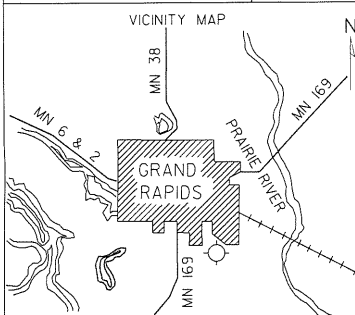


Airport Manager's Phone:	218-326-0893
Airport Manager:	Terry Helmer
Airport Information Phone:	218-326-1226
Airport Contact Person:	Airways Aviation Center
Chamber of Commerce:	800-GRANDMN
Web Site:	www.grandmn.com
Aero Chart Coordinates:	6-H
AWOS/ASOS:	218-326-8337 VOR 111.4
MnWAS Location/Hours:	Airways Aviation Center, Inc.—Same As Attendance Schedule
Attended (Mos, Days, Hrs):	All/Mon-Fri/0600-2100, Sat-Sun/0800-1800
Fuel:	100LL, Jet A
Self Service Fuel:	No
After Hours Service Phone:	None
FBO(s):	Airways Aviation Center, Inc.—218-326-1226
Ground Transportation:	Hertz—218-326-9421; ACAR—218-327-0807 Rapid Taxi—218-327-2389; Midnite Taxi—218-327-4898
Food Service:	Blue Loon Cafe; Vending Machines
Dining:	Sawmill Inn, Rainbow Inn
Lodging:	Super 8 Motel—218-327-1108—.50 Mile Sawmill Inn—218-326-8501—1 Mile Rainbow Inn—218-326-9655—1 Mile Country Inn—218-327-4960—.50 Mile AmericInn Motel—218-326-8999—.75 Mile
Airport Events:	Father's Day Fly-In Breakfast By Civil Air Patrol & Airport Open House
Underwing Camping:	Yes
Campgrounds:	Pokegama Dam; Fairgrounds; Grand Rapids Camping
Golf Courses:	Pokegama Lake Golf Course; Wendigo Golf Club; Ruttger's Sugar Lake; Coleraine Golf Course; Eagle Ridge Golf Course; Blueberry Hills Golf Course
Local Attractions:	Forest History Center; Blandin Paper Company; Iron Mines Seaplane Base On Airport; Call In Advance For After Hours Re-fueling Service; FBO Hours 6:00 A.M.—9:00 P.M. Weekdays, 8:00 A.M.—6:00 P.M. Weekends—Heated Hangar, Lounge, Coffee; CATS Computerized FAA Testing; C-172RG Rental; Seaplane Instruction; Itasca County Area Of 1,000 Lakes; Tall Timber Days—First Weekend Of August; Local Area Fishing Guide Service; Olympic Size Ski Jump; Home of MN Deer Hunters Association; Fall National Grouse Hunts; Judy Garland Festival In June; Hill Annex Iron Mine Tours; 62 Local Resorts; Northern MN Car Show & Swap Meet In July; Annual All Vets Reunion In September; Fall Color Tours In September; Scheduled Air Service; Mesaba/Northwest Airlink

FIELD ELEV. 1355'

(GPZ)

GRAND RAPIDS



SEC. CH: TWIN CITIES (N)

LAT: 47° 12.7'

LONG: 93° 30.6'

COMM: CTAF: 122.8 (L)

AWOS: III.4 VOR

RCO FSS: 122.05

MPLS CTR: 127.9

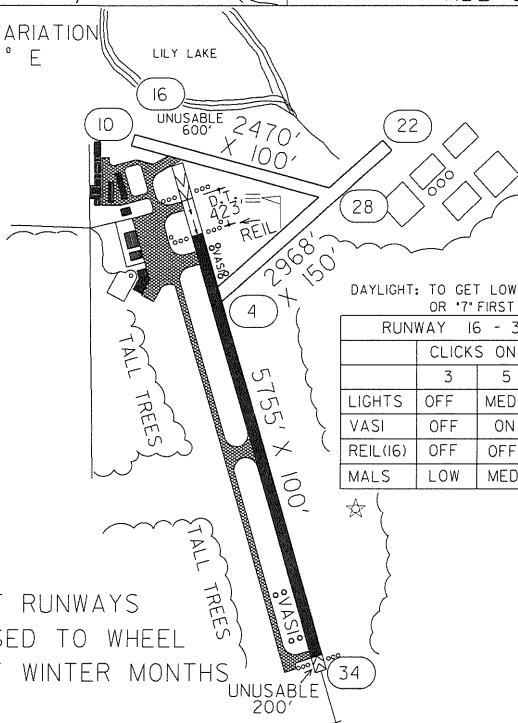
RNAV: (GPZ III.4) R337 D3.0

TPA: 2350' (995')

APPROACH: ILS, GPS,
NDB & VOR



N VARIATION
3° E



DAYLIGHT: TO GET LOW CLICK *5*
OR *7* FIRST THEN *3*

RUNWAY 16 - 34			
CLICKS ON 122.8			
	3	5	7
LIGHTS	OFF	MED	HIGH
VASI	OFF	ON	ON
REIL(16)	OFF	OFF	ON
MALS	LOW	MED	HIGH

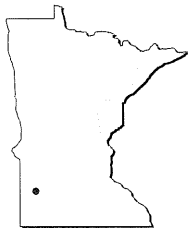
TURF RUNWAYS
CLOSED TO WHEEL
ACFT WINTER MONTHS

GRAND RAPIDS-ITASCA COUNTY AIRPORT
(GORDON NEWSTROM FIELD)

GRAND RAPIDS

Granite Falls 1G2

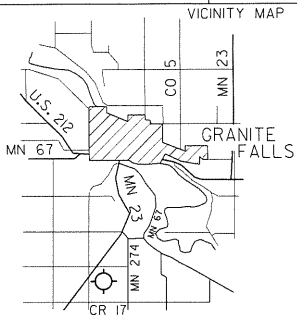
Airport Manager's Phone: 320-564-5665
Airport Manager: Keith Woods
Airport Information Phone: 320-564-5665
Airport Contact Person: Keith Woods
Chamber of Commerce: 320-564-4039
Web Site: www.granitefalls.com
Aero Chart Coordinates: 11-D
AWOS/ASOS: No
MnWAS Location/Hours: NA
Attended (Mos, Days, Hrs): Unattended
Fuel: None
Self Service Fuel: No
After Hours Service Phone: None
FBO(s): None
Ground Transportation: None
Food Service: None
Dining: DeToy's Family Restaurant—320-564-3963—2 Miles
Lodging: Super 8 Motel—4 Miles
Airport Events: None Reported
Underwing Camping: No
Campgrounds: Memorial Park—3.50 Miles
Golf Courses: Granite Falls Golf Course—3 Miles
Local Attractions: Memorial Park—3.50 Miles
Yellow Medicine County Museum—4 Miles
Firefly Creek Casino—6 Miles
Comments: Additional Information Phone—320-564-3011
Noise sensitive area surrounding airport, please avoid repeated overflights.



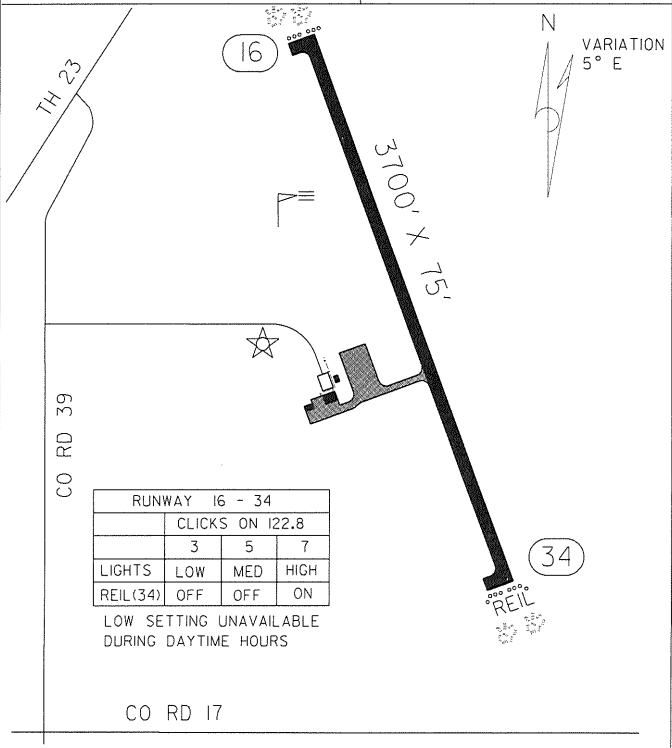
FIELD ELEV. 1047'

(IG2)

GRANITE FALLS



SEC. CH: TWIN CITIES (S)
 LAT: 44° 45.2'
 LONG: 95° 33.4'
 COMM: CTAF: 122.8 (L)
 MPLS CTR: 127.1
 RNAV: (MVE III.6) R148 D14.8
 TPA: 2047' (1000')
 APPROACH: GPS & VOR-DME



RUNWAY 16 - 34			
CLICKS ON 122.8			
	3	5	7
LIGHTS	LOW	MED	HIGH
REIL(34)	OFF	OFF	ON

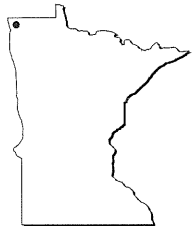
LOW SETTING UNAVAILABLE DURING DAYTIME HOURS

CO RD 17

GRANITE FALLS MUNICIPAL AIRPORT (LENZEN-ROE MEMORIAL FIELD) GRANITE FALLS

Hallock HCO

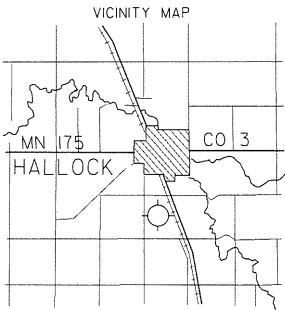
Airport Manager's Phone: 218-843-2076
Airport Manager: Mike Budziszewski
Airport Information Phone: 218-843-2737
Airport Contact Person: Hank Noel
Chamber of Commerce: 218-843-2737
Web Site: None
Aero Chart Coordinates: 3-B
AWOS/ASOS: 218-843-2415 VHF 126.475
MnWAS Location/Hours: Arrival/Departure Building—24 Hours
Attended (Mos, Days, Hrs): All/Mon-Fri/0800-1700
Fuel: 100LL
Self Service Fuel: No
After Hours Service Phone: 218-597-2753
FBO(s): Mike's Aviation—218-843-2076
Ground Transportation: None
Food Service: None
Dining: Mileage Post Cafe—218-843-3324—1 Mile
Lodging: Valley Motel—218-843-3647—1 Mile
Gateway—218-843-2032—1 Mile
Airport Events: None Reported
Underwing Camping: Yes
Campgrounds: Gilbert Olson Park With Swimming Pool
Golf Courses: Two River Golf Club
Local Attractions: Lake Bronson State Park—14 Miles
Kittson Fair—First Weekend In July
Comments: None



FIELD ELEV. 819'

(HCO)

HALLOCK



SEC. CH: TWIN CITIES (N)

LAT: 48° 45.2'

LONG: 96° 56.6'


COMM: CTAF: 122.8(L)

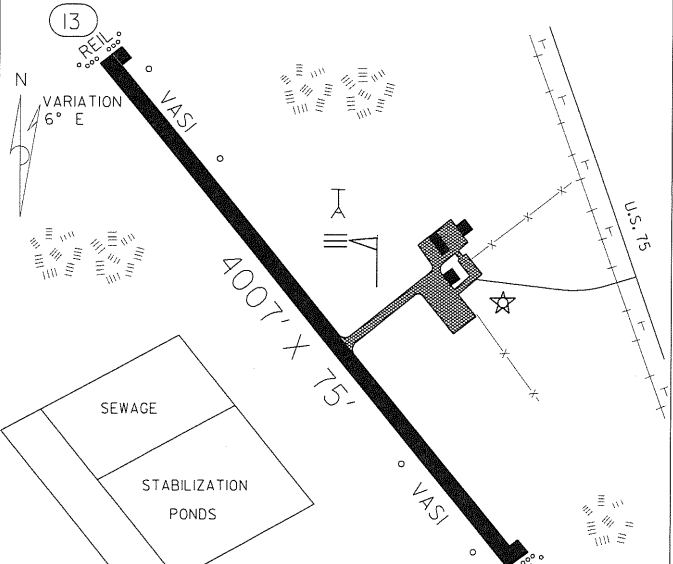
AWOS: 126.475 VHF

MPLS CTR: 132.15

RNAV: (HML 112.4) RI26 D9.8

TPA: 1610' (791')

APPROACH: GPS &  VOR-DME



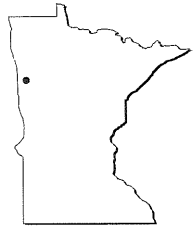
RUNWAY 13 - 31			
	CLICKS ON 122.8		
	3	5	7
LIGHTS	OFF	MED.	HIGH
VASI	ON	ON	ON
REIL	OFF	OFF	ON

DAYLIGHT: TO GET LOW CLICK '5' OR '7' FIRST THEN '3'

HALLOCK MUNICIPAL AIRPORT

HALLOCK

**Hawley
04Y**



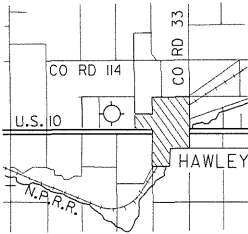
Airport Manager's Phone: 218-483-3331
Airport Manager: Lisa Jetvig
Airport Information Phone: 218-483-3331
Airport Contact Person: City of Hawley
Chamber of Commerce: None
Web Site: None
Aero Chart Coordinates: 7-C
AWOS/ASOS: No
MnWAS Location/Hours: NA
Attended (Mos, Days, Hrs): Unattended
Fuel: 100LL
Self Service Fuel: No
After Hours Service Phone: 218-483-4847
FBO(s): None
Ground Transportation: None
Food Service: None
Dining: Smokey's Restaurant—218-483-4604—2 Miles
Lodging: Riverside Inn—218-483-4458—2 Miles
Airport Events: None Reported
Underwing Camping: No
Campgrounds: Lee Lake Campground—218-937-5355—6 Miles
Golf Courses: Hawley Golf & Country Club—218-483-4808—3 Miles
Local Attractions: Buffalo State Park—7 Miles
Minnesota Lake Area—15 Miles
City Park/Picnic Areas—2 Miles
Comments: None

FIELD ELEV. 1208'

(Ø4Y)

HAWLEY

VICINITY MAP



N

SEC. CH: TWIN CITIES (N)

LAT: 46° 53.0'

LONG: 96° 21.1'

COMM: CTAF: 122.8 (L)

FARGO APP: 120.4

RNAV: (FAR 116.2) R60 D22.1


TPA: 2020' (812')

APPROACH: GPS & VOR/DME



15

N VARIATION 5° E



RUNWAY 15 - 33			
	CLICKS ON 122.8		
	3	5	7
LIGHTS	OFF	MED	HIGH
VASI	OFF	ON	ON

DAYLIGHT: TO GET LOW. CLICK "5" OR "7" FIRST, THEN "3"

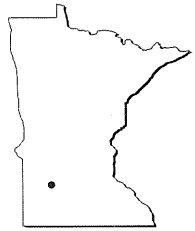
U.S. 10

HAWLEY MUNICIPAL AIRPORT

HAWLEY

Hector 1D6

Airport Manager's Phone: 320-848-2745
Airport Manager: Ed Newberg
Airport Information Phone: 320-848-2745
Airport Contact Person: Ed Newberg
Chamber of Commerce: 320-848-2122
Web Site: None
Aero Chart Coordinates: 11-F
AWOS/ASOS: No
MnWAS Location/Hours: NA
Attended (Mos, Days, Hrs): All/All/All
Fuel: 100LL
Self Service Fuel: No
After Hours Service Phone: 320-848-2745
FBO(s): Newberg Sky Spray—320-848-2745
Ground Transportation: Possible—Call Ed Newberg
Food Service: None
Dining: Pete's Grill—320-848-2200—1 Mile
High Point Cafe—320-848-6112—1 Mile
Lodging: Sheepshed Hotel—320-523-5000—15 Miles West
212 Motel—320-523-1480—15 Miles West
Airport Events: Annual Flight Breakfast—Third Sunday In September
Underwing Camping: Yes
Campgrounds: None Reported
Golf Courses: Oakdale Country Club—12 Miles
Local Attractions: Corn Chaff Days—Second Weekend In July
Comments: None

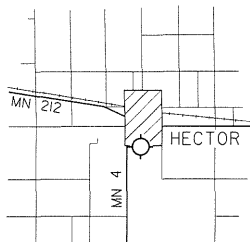


FIELD ELEV. 1077'

(ID6)

HECTOR

VICINITY MAP



SEC. CH: TWIN CITIES (S)

LAT: 44° 43.9'

LONG: 94° 42.9'

COMM: CTAF: 122.8

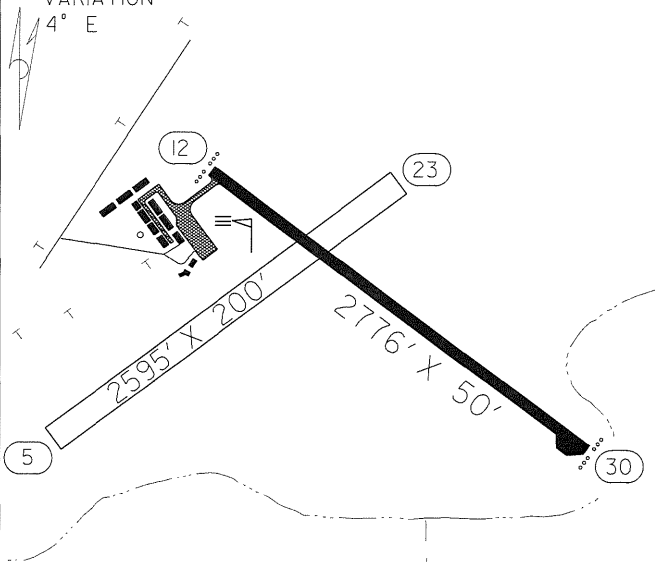
MPLS CTR: 127.1

RNAV: (RWF 113.3) R044 D23.9

TPA: 1880' (803')



N VARIATION
4° E



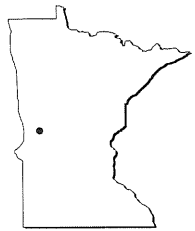
RUNWAY LIGHTED
DUSK TO DAWN

HECTOR MUNICIPAL AIRPORT

HECTOR

Henning 05Y

Airport Manager's Phone: 218-583-2270
Airport Manager: Tony Thalman
Airport Information Phone: 218-583-2270
Airport Contact Person: Tony Thalman
Chamber of Commerce: None
Web Site: None
Aero Chart Coordinates: 8-E
AWOS/ASOS: No
MnWAS Location/Hours: NA
Attended (Mos, Days, Hrs): Unattended
Fuel: 100LL
Self Service Fuel: No
After Hours Service Phone: 218-583-2902
FBO(s): None
Ground Transportation: Walt Thiedick—218-583-2076
Tony Thalman—218-583-2270 (Day)
Henning Police—218-583-2903 (Night)
Food Service: None
Dining: Lucy's Cafe—2 Miles
Kountry Korner Kafe—2 Miles
Pizza Pub—2 Miles
Lodging: Bed & Breakfast—218-583-4369—2 Miles
Airport Events: Annual Fly-In
Underwing Camping: Yes
Campgrounds: Henning Fairgrounds
Golf Courses: Oakwood Golf Course
Balmoral Golf Course
Local Attractions: City Parks
Bowling Alley
Lakes
Comments: New School

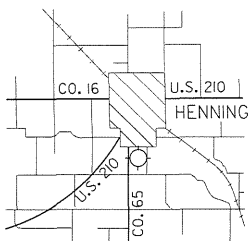


FIELD ELEV. 1455'

(Ø5Y)

HENNING

VICINITY MAP



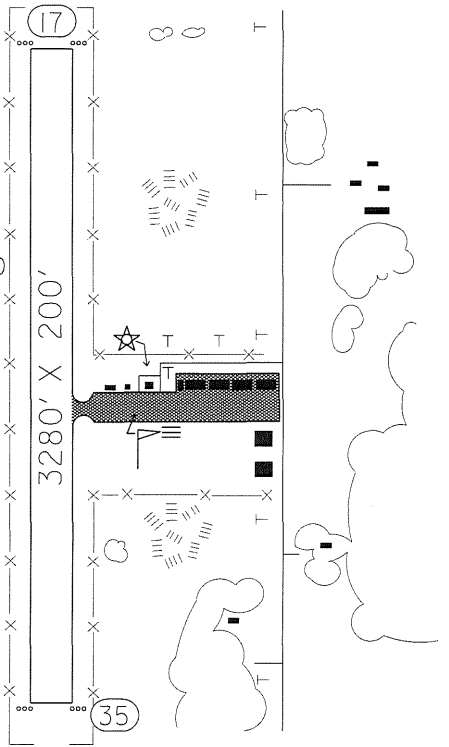
SEC. CH: TWIN CITIES (S)
 LAT: 46° 18.2'
 LONG: 95° 26.4'
 COMM: CTAF: 122.9
 MPLS CTR: 126.1
 RNAV: (AXN 112.8) R332 D23.2
 TPA: 2250' (795')



VARIATION 4° E

RUNWAY LIGHTED
 DUSK TO DAWN

3280' X 200'

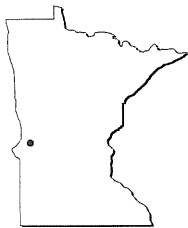


HENNING MUNICIPAL AIRPORT

HENNING

Herman 06Y

Airport Manager's Phone: 320-677-2746
Airport Manager: John Aanden
Airport Information Phone: 320-677-2746
Airport Contact Person: John Aanden
Chamber of Commerce: None
Web Site: None
Aero Chart Coordinates: 9-C
AWOS/ASOS: No
MnWAS Location/Hours: NA
Attended (Mos, Days, Hrs): Unattended
Fuel: None
Self Service Fuel: No
After Hours Service Phone: 320-677-2746
FBO(s): None
Ground Transportation: Neii Blume—320-677-2382
John Aanden—320-677-2746
Pat Sjoquist—320-677-2274 Or 320-677-2658
Food Service: None
Dining: Denny's Cafe—320-677-2626—2 Miles
Lodging: Sunwood Inn—320-589-3030
Super 8 Motel
Airport Events: None Reported
Underwing Camping: Yes
Campgrounds: Herman Fairgrounds
Niemackl Lake Park
Pine Ridge Park
Golf Courses: Wheaton Country Club—320-563-4079
Pomme de Terre Golf Club—320-589-1008
Tipsinah Mounds Golf Course—320-685-5114
Local Attractions: Niemackl Lake Park
Pine Ridge Park
Comments: Herman Airport Has Hangar Space,
Transportation & Restrooms

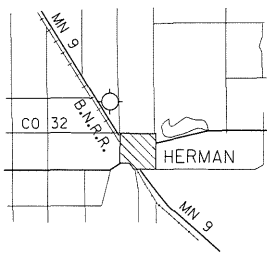


FIELD ELEV. 1068'

(Ø6Y)

HERMAN

VICINITY MAP



N

SEC. CH: TWIN CITIES (S)

LAT: 45° 49.8'

LONG: 96° 09.6'

COMM: CTAF: 122.9

MPLS CTR: 126.1

RNAV: (MOX 109.6) R327 DI8.0

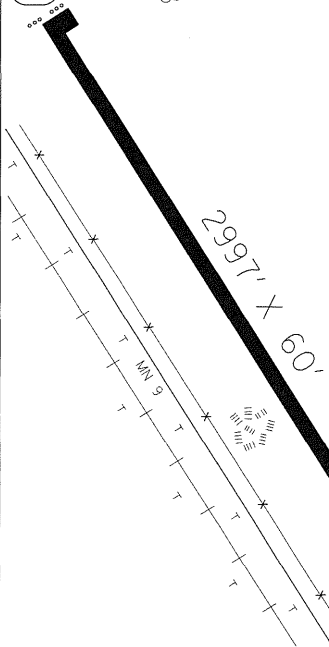
TPA: 1868' (800')



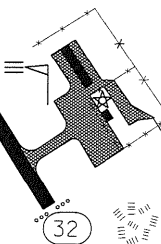
N VARIATION
5° E



14



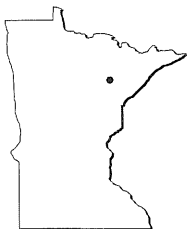
RUNWAY LIGHTED
DUSK TO DAWN



HERMAN MUNICIPAL AIRPORT

HERMAN

Hibbing HIB

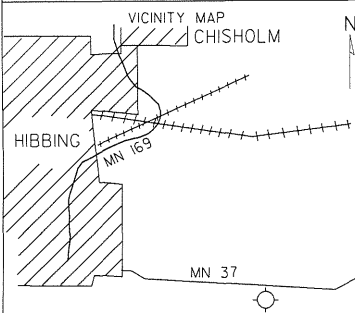


Airport Manager's Phone: 218-262-3451
Airport Manager: Dave Danielson
Airport Information Phone: 218-262-3451
Airport Contact Person: Dave Danielson
Chamber of Commerce: 800-4HIBBING
Web Site: www.hibbing.org
Aero Chart Coordinates: 6-J
AWOS/ASOS: 218-263-8384 VHF 126.425
MnWAS Location/Hours: Taconite Aviation, Inc.—Same As Attendance Schedule
Attended (Mos, Days, Hrs): All/All/0600-2100
Fuel: 100LL, Jet A
Self Service Fuel: No
After Hours Service Phone: 218-258-3639
FBO(s): Taconite Aviation, Inc.—218-263-4353
Ground Transportation: Hibbing Taxi
Hertz Car Rental
Avis Rent-A-Car—218-263-6441 Or 800-406-1466
Food Service: The Airport Deli
Dining: Airway Inn—218-263-9801—2 Blocks
Lodging: Days Inn—218-263-8306—3 Miles
Super 8 Motel—218-263-8982—3 Miles
Kahler Park Hotel—218-262-3481
Airport Events: None Reported
Underwing Camping: Yes
Campgrounds: None Reported
Golf Courses: Municipal Golf Course
Mesaba Country Club
Local Attractions: Ironworld
Giants Ridge
Hull Rust Mine
Comments: Contact Taconite Aviation, Inc., For Aircraft Maintenance Information; E-Mail Taconite Aviation, Inc., At taconite@the-bridge.net; Chisholm Area Chamber Of Commerce: 800-422-0806; Scheduled Air Service

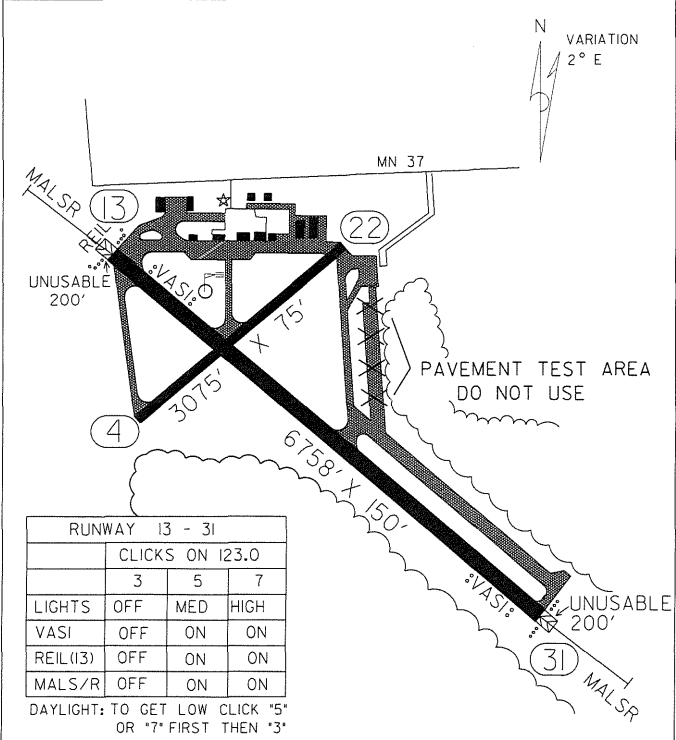
FIELD ELEV. 1353'

(HIB)

HIBBING



SEC. CH: TWIN CITIES (N)
 LAT: 47° 23.2'
 LONG: 92° 50.3'
 COMM: CTAF: 123.0 (L)
 AWOS: 126.425 VHF
 RCO FSS: 122.6
 DLH APP: 125.45
 RNAV: (HIB 110.8) R3II D7.5
 TPA: 2350' (997')
 APPROACH: ILS, GPS & VOR



RUNWAY 13 - 31			
	CLICKS ON 123.0		
	3	5	7
LIGHTS	OFF	MED	HIGH
VASI	OFF	ON	ON
REIL(13)	OFF	ON	ON
MALS/R	OFF	ON	ON

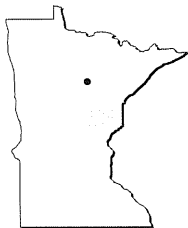
DAYLIGHT: TO GET LOW CLICK '5'
 OR '7' FIRST THEN '3'

CHISHOLM-HIBBING MUNICIPAL AIRPORT

HIBBING

Hill City 07Y

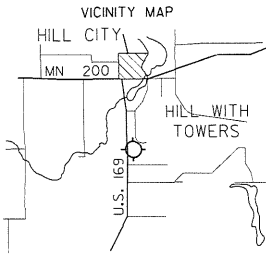
Airport Manager's Phone: 218-697-8210
Airport Manager: Carla Gillson
Airport Information Phone: 218-697-8436
Airport Contact Person: Carla Gillson
Chamber of Commerce: 218-697-5331
Web Site: None
Aero Chart Coordinates: 7-H
AWOS/ASOS: No
MnWAS Location/Hours: NA
Attended (Mos, Days, Hrs): Unattended
Fuel: None
Self Service Fuel: No
After Hours Service Phone: None
FBO(s): None
Ground Transportation: None
Food Service: None
Dining: Hill Lake Cafe—218-697-2417—2 Miles
Lodging: Quadna Mountain Lodge
Airport Events: None Reported
Underwing Camping: No
Campgrounds: None Reported
Golf Courses: None Reported
Local Attractions: None Reported
Comments: None



FIELD ELEV. 1289'

(Ø7Y)

HILL CITY



N

SEC. CH: TWIN CITIES (N)

LAT: 46° 57.3'

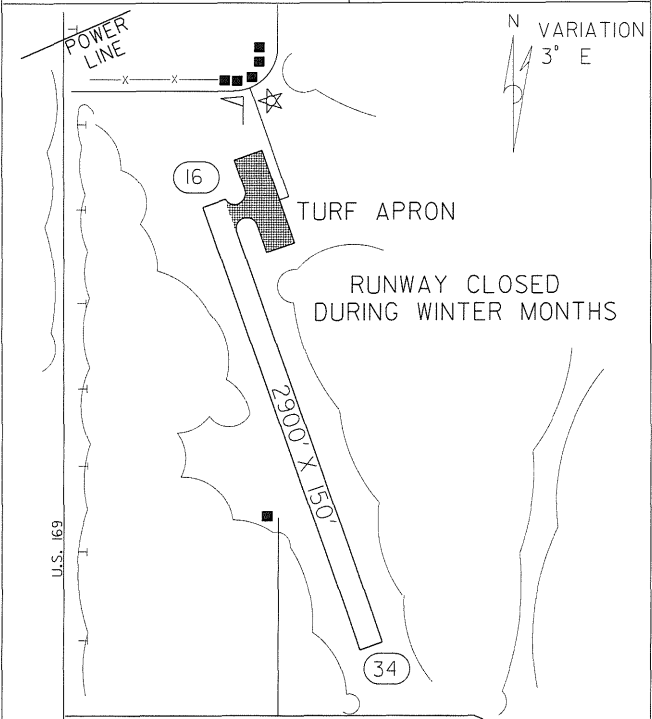
LONG: 93° 35.8'

COMM: CTAF: 122.9
MPLS CTR: 127.9

RNAV: (GPZ III.4) RI96 DI3.0

RWY 16 RGT TFC

TPA: 2089' (800')

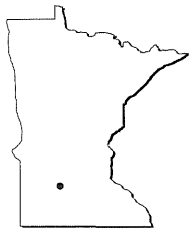


HILL CITY - QUADNA MTN AIRPORT

HILL CITY

Hutchinson HCD

Airport Manager's Phone:	320-234-4287
Airport Manager:	John Olson
Airport Information Phone:	320-234-6858
Airport Contact Person:	Tom Parker
Chamber of Commerce:	320-587-5252
Web Site:	www.hutchinsonchamber.com
Aero Chart Coordinates:	11-G
AWOS/ASOS:	320-587-3343 VHF 118.525
MnWAS Location/Hours:	Arrival/Departure Building—24 Hours
Attended (Mos, Days, Hrs):	All/All/All
Fuel:	100LL
Self Service Fuel:	Visa, Mastercard
After Hours Service Phone:	320-234-6858
FBO(s):	Hutchinson Aviation—320-587-7615
Ground Transportation:	Occasional—Call Ahead
Food Service:	None
Dining:	Bavarian Haus (German)—320-587-4560 Burger King—320-587-9225; BR-GR's Plus—320-234-6637 Country Kitchen—320-587-4940 Dairy Queen Brazier—320-587-2076 Domino's Pizza—320-587-7070 Gold Coin (Chinese)—320-587-3810 Godfather's Pizza—320-587-2864; Hardee's—320-587-3429 Hutch Cafe—320-587-2438; KFC—320-587-9383 King's Wok (Chinese)—320-587-2662 Lamplighter Lounge II—320-587-1010 Main Street Sports Bar—320-587-2760 McCormick's Restaurant—320-587-4417 McDonald's—320-587-2449 More 4 Grill—320-587-8233; Pizza Hut—320-587-7633 Rosie's Family Restaurant—320-587-6513 7-West Truck Stop—320-587-3244; Subway—320-587-3074 Taco Bell—320-587-7477; Taco John's—320-587-3424
Lodging:	AmericInn Motel—320-587-5515; Best Western/Victorian Inn—320-587-6030; Economy Inn—320-587-2129; King Motel—320-587-4737; 7-Hi Motel—320-587-2088; Super 8 Motel—320-587-9299 Comfort Inn—320-587-3233
Airport Events:	None Reported
Underwing Camping:	No
Campgrounds:	West River Campgrounds
Golf Courses:	Crow River Country Club
Local Attractions:	Parachuting; Heritage Center Museum; Municipal Swimming Pools; Hutchinson Mall; Numerous Parks; Luce Line Trail
Comments:	Additional Information Phone—612-868-6899

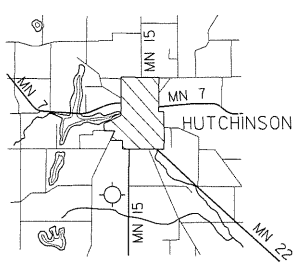


FIELD ELEV. 1060'

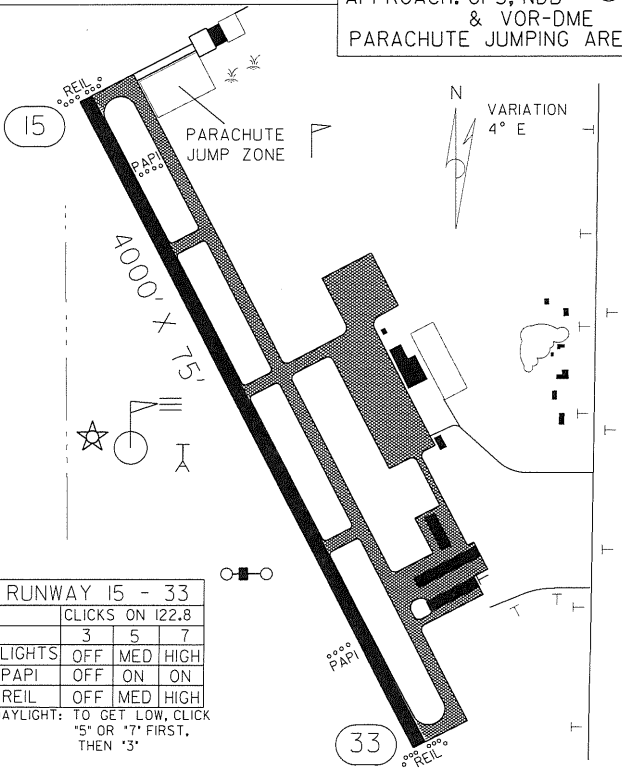
(HCD)

HUTCHINSON

VICINITY MAP



SEC. CH: TWIN CITIES (S)
 LAT: 44° 51.5'
 LONG: 94° 22.9'
 COMM: CTAF: 122.8(L)
 AWOS: 118.525 VHF
 MPLS CTR: 127.1
 RNAV: (DWN 109.0) R160 D14.1
 NDB: (HCD) 209
 TPA: 1860' (800')
 APPROACH: GPS, NDB
 & VOR-DME
 PARACHUTE JUMPING AREA



N
 VARIATION
 4° E

RUNWAY 15 - 33

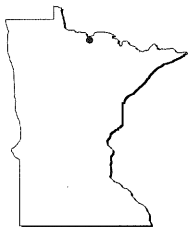
	CLICKS ON 122.8		
	3	5	7
LIGHTS	OFF	MED	HIGH
PAPI	OFF	ON	ON
REIL	OFF	MED	HIGH

DAYLIGHT: TO GET LOW, CLICK
 "5" OR "7" FIRST,
 THEN "3"

HUTCHINSON MUNICIPAL AIRPORT
 (BUTLER FIELD)

HUTCHINSON

International Falls INL

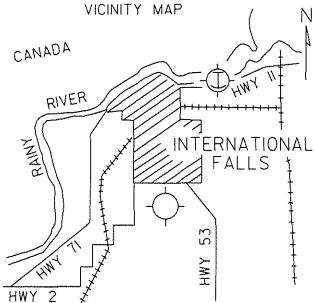


Airport Manager's Phone:	218-283-4461
Airport Manager:	Thor Einarson
Airport Information Phone:	218-283-0738
Airport Contact Person:	Susan Baratono
Chamber of Commerce:	800-FALLS-MN
Web Site:	www.internationalfallsmn.com
Aero Chart Coordinates:	3-I
AWOS/ASOS:	218-285-2996 VHF 120.0
MnWAS Location/Hours:	Einarson Brothers Flying Service, Inc.—Same As Attendance Schedule
Attended (Mos, Days, Hrs):	All/All/0500-2300
Fuel:	Mogas, 100LL, Jet A
Self Service Fuel:	No
After Hours Service Phone:	218-283-2712
FBO(s):	Cinarson Flying Service, Inc.—218-283-4461
Ground Transportation:	North Air Limo & Taxi—218-283-4422 Hertz Rental Cars—218-283-4461 National Rental Cars—218-283-4626 Ford Rental Cars—218-283-8486
Food Service:	Vending Machines
Dining:	Barney's Restaurant—International Falls Cookie's Restaurant—International Falls—218-283-3565 Holiday Inn—International Falls—218-283-4451 Hummingbird Cafe—Rainer—218-286-1192 Jim's Cafe—International Falls—218-283-3419 Sandy's Place—International Falls—218-285-9108 Spot Supper Club—International Falls—218-283-2440 Grandma's Pantry—Ranier—218-286-5584
Lodging:	Budget Host Inn—218-283-2577; Falls Motel—218-283-8434 Hilltop Motel—218-283-2505; Holiday Inn—218-283-4451 Northern Lights Motel—218-283-2508 Rambler Motel—218-283-8454; TeePee Motel—218-283-8494; Voyageur Motel—283-9424
Airport Events:	None Reported
Underwing Camping:	Yes
Campgrounds:	Camp Idlewood—Rainy Lake—218-286-5551—4 Miles Arnold's Campground & R.V. Park—218-285-9100—3 Miles
Golf Courses:	Falls Country Club—218-283-4491
Local Attractions:	Rainy Lake; Boise Cascade Paper Industry; Bronco Nagurski Museum; Voyageurs National Park; Grand Mound Interpretive Center
Comments:	U. S. Customs—218-283-2541; Scheduled Air Service

FIELD ELEV. 1185'

(INL) INTERNATIONAL FALLS

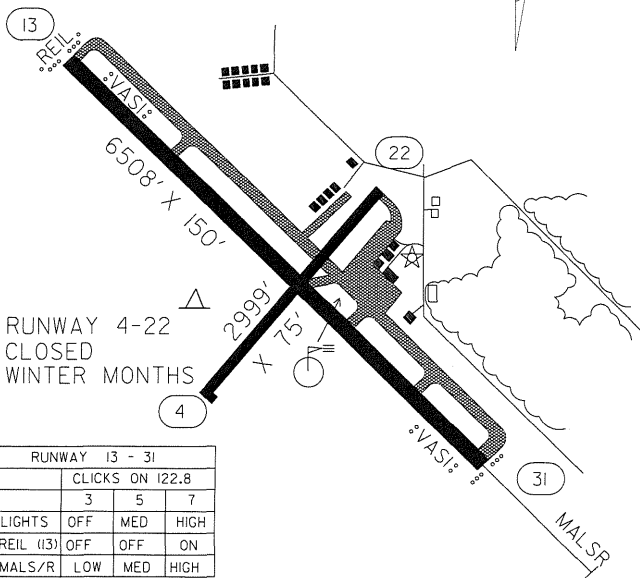
VICINITY MAP



SEC. CH: TWIN CITIES (N)
 LAT: 48° 34.0'
 LONG: 93° 24.2'
 COMM: CTAF: 122.8 (L)
 ASOS: 120.0 VHF
 RCO FSS: 123.6
 MPLS CTR: 120.9
 RNAV: (INL 111.0) ON AIRPORT
 TPA: 2185' (1000')
 APPROACH: ILS, LOCALIZER
 BACK COURSE, GPS
 NDB, VOR-DME & VOR

AIRPORT OF ENTRY

N VARIATION
 2° E



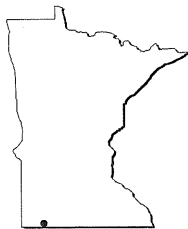
RUNWAY 4-22
 CLOSED
 WINTER MONTHS

RUNWAY 13 - 31			
	CLICKS ON 122.8		
	3	5	7
LIGHTS	OFF	MED	HIGH
REIL (13)	OFF	OFF	ON
MALS/R	LOW	MED	HIGH

DAYLIGHT: TO GET LOW CLICK "5"
 OR "7" FIRST THEN "3"

FALLS INTERNATIONAL AIRPORT INTERNATIONAL FALLS

Jackson MJQ



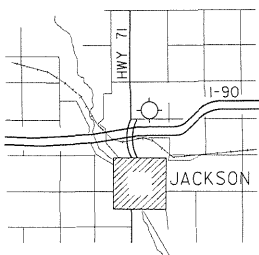
Airport Manager's Phone: 507-847-2772
Airport Manager: Dave Deel
Airport Information Phone: 507-847-4410
Airport Contact Person: Dean Albrecht
Chamber of Commerce: 507-847-3867
Web Site: www.jacksonmn.com
Aero Chart Coordinates: 13-F
AWOS/ASOS: 507-847-5810 NDB 353
MnWAS Location/Hours: Arrival Departure Building—24 Hours
Attended (Mos, Days, Hrs) All/All/0800-1700
Fuel: 100LL, Jet A
Self Service Fuel: No
After Hours Service Phone: 507-847-2772
FBO(s): Skyview Flight Service—507-847-2772
Ground Transportation: Courtesy Car At Airport
Rental Car—Johnson Ford—877-592-1356
Limousine Service—877-592-1356
Food Service: None
Dining: Country Manor Inn—507-847-3110—.50 Mile
Hardee's—507-847-5820—.50 Mile
Santee—507-847-3841—.50 Mile
Burger King—507-847-4647—.50 Mile
Lodging: Earth Inn—507-847-5603—.50 Mile
Best Western—507-847-3110—.50 Mile
Park-Vu Motel—507-847-3440—1 Mile
Prairie Winds Motel—507-847-2020—1 Mile
Super 8 Motel—507-847-3498—.50 Mile
Airport Events: Fly-In Breakfast—Third Sunday In September
Underwing Camping: No
Campgrounds: KOA Campgrounds—507-847-3825—.50 Mile—
Swimming Pool
Golf Courses: Jackson Golf Course—507-847-2660—Holes: 11
Local Attractions: Fort Belmont
Kilen Woods State Park
Sprint Car Racing Every Saturday Night—May-Labor Day
Town Country Days—July 13-16
Jackson County Fair—August
Jackson Nationals—July 14 & 15
Comments: Flight Instruction Available, Including Ultralights


FIELD ELEV. 1446'

(MJQ)

JACKSON

VICINITY MAP



SEC. CH: OMAHA NORTH
 LAT: 43° 39.0'
 LONG: 94° 59.2'
 COMM: CTAF: 122.8 (L)
 AWOS: 353 NDB
 MPLS CTR: 127.75
 RNAV: (FRM 110.2) R264 D24.6
 NDB: (MJQ) 353
 TPA: 2246' (800') 
 APPROACH: GPS & NDB

REIL
 ○○○○ ○○○○

PAPI
 ○○○○

13

3591' X 75'

N

VARIATION
 4° E



22

A

2274' X 300'

PAPI
 ○○○○

4

RUNWAY		13-31		
		CLICKS ON 122.8		
		3	5	7
LIGHTS	OFF	MED.	HIGH	
PAPI	OFF	ON	ON	
REIL	OFF	OFF	ON	

DAYLIGHT: TO GET LOW,
 CLICK '5' OR '7' FIRST,
 THEN '3'

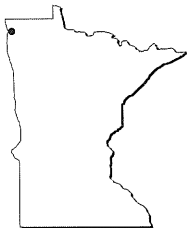
31

REIL
 ○○○○ ○○○○

JACKSON MUNICIPAL AIRPORT

JACKSON

Karlstad 23D



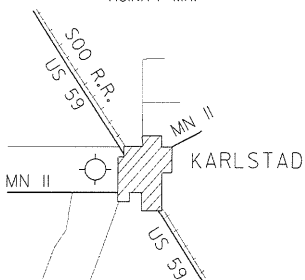
Airport Manager's Phone: 218-436-2178
Airport Manager: Wayne Ruud
Airport Information Phone: 218-436-2178
Airport Contact Person: Wayne Ruud
Chamber of Commerce: None
Web Site: None
Aero Chart Coordinates: 3-B
AWOS/ASOS: No
MnWAS Location/Hours: NA
Attended (Mos, Days, Hrs): Unattended
Fuel: None
Self Service Fuel: No
After Hours Service Phone: None
FBO(s): None
Ground Transportation: None
Food Service: None
Dining: Grandma's 59'er Drive Inn—218-436-5900—1 Mile
Sunny Day Cafe—218-436-2402—1 Mile
Lodging: North Star Motor Inn—218-436-2494—1 Mile
Airport Events: None Reported
Underwing Camping: No
Campgrounds: 16 Campsites At Moose Park—1 Mile
Golf Courses: Karlstad Municipal Golf Club—Holes: 9
Local Attractions: June Festival—Moose Park
Comments: None

FIELD ELEV. 1025'

(23D)

KARLSTAD

VICINITY MAP



N

SEC. CH: TWIN CITIES (N)

LAT: 48° 34.8'

LONG: 96° 32.5'

COMM: CTAF: 122.9

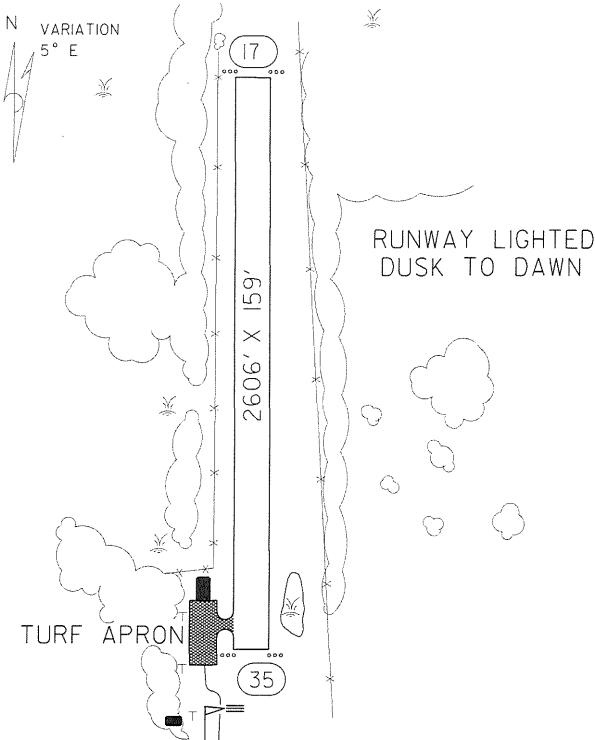
MPLS CTR: 132.15

RNAV: (HML 112.4) R122 D28.7

TPA: 1825' (800')



N VARIATION 5° E

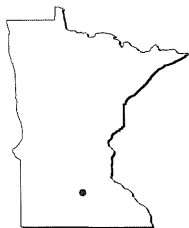


KARLSTAD MUNICIPAL AIRPORT

KARLSTAD

Le Sueur 12Y

Airport Manager's Phone: 507-665-2266
Airport Manager: Dean Kunze
Airport Information Phone: 507-665-9904
Airport Contact Person: Dean Kunze
Chamber of Commerce: 507-665-2501
Web Site: www.home.le-sueur.mn.us
Aero Chart Coordinates: 12-H
AWOS/ASOS: No
MnWAS Location/Hours: NA
Attended (Mos, Days, Hrs): Unattended
Fuel: 100LL
Self Service Fuel: Visa, Mastercard
After Hours Service Phone: 507-665-3313
FBO(s): None
Ground Transportation: City Transit Bus
Food Service: None
Dining: The Le Sueur Diner—1 Mile
Lodging: Downtown Motel—1 Mile
Airport Events: None Reported
Underwing Camping: Yes
Campgrounds: Peaceful Valley—2 Miles
Golf Courses: Le Sueur Country Club—.50 Mile
Local Attractions: Mayo House & Museum
Green Giant Museum
Comments: Airport Manager's E-Mail Address: dkunze@minc.net

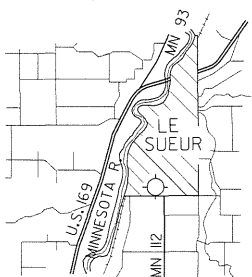


FIELD ELEV. 868'

(I2Y)

LE SUEUR

VICINITY MAP



SEC. CH: OMAHA NORTH

LAT: 44° 26.3'

LONG: 93° 54.8'

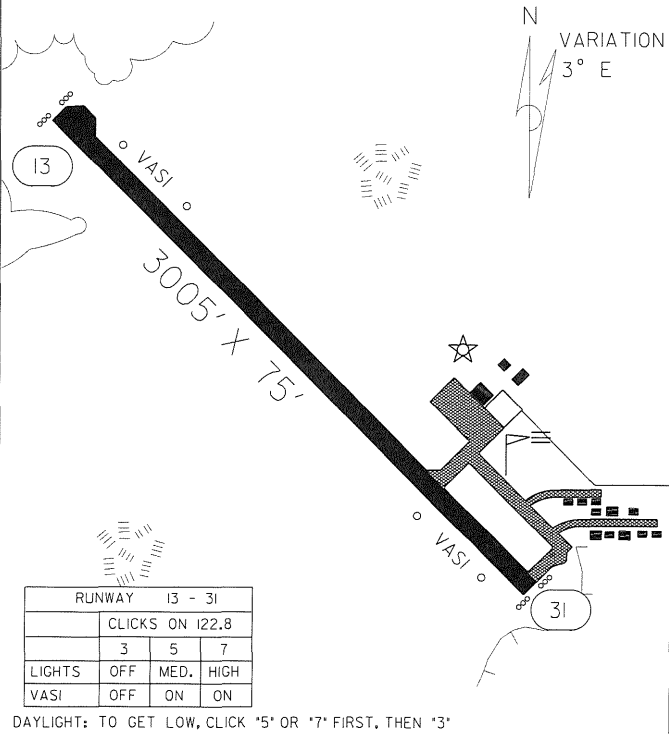
COMM:

CTAF: 122.9 ACTIVATE 122.8 (L)

MPLS CTR: 135.0

RNAV: (MKT 110.8) R353 DI3.1

TPA: 1668' (800')

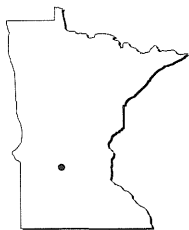


LE SUEUR MUNICIPAL AIRPORT

LE SUEUR

Litchfield LJF

Airport Manager's Phone: 320-693-8571
Airport Manager: Glenn E. Young
Airport Information Phone: 320-693-8571
Airport Contact Person: Glenn E. Young
Chamber of Commerce: 320-693-8184
Web Site: www.litch.com
Aero Chart Coordinates: 10-F
AWOS/ASOS: 320-693-6456 VOR 109.0
MnWAS Location/Hours: Arrival/Departure Building—Call 320-693-8571
For Combination
Attended (Mos, Days, Hrs): Unattended
Fuel: 100LL, Jet A
Self Service Fuel: Phillips, All Major Credit Cards
After Hours Service Phone: 320-693-8571
FBO(s): None
Ground Transportation: Courtesy Car
Food Service: Snack Vending
Dining: Golf Club (Peter's)—320-693-6425—2 Miles
Farmer's Daughter—320-693-8211—3 Miles
Lodging: Ripley Motel—320-693-3227—1.50 Miles
Scottwood Motel—320-693-2496—2.50 Miles
Airport Events: None Reported
Underwing Camping: Yes
Campgrounds: Lake Ripley
Golf Courses: Litchfield—Holes: 18
Local Attractions: Lake Ripley
G.A.R. Hall-Museum
Civil War Museum
Comments: Monitor 122.9 For Traffic

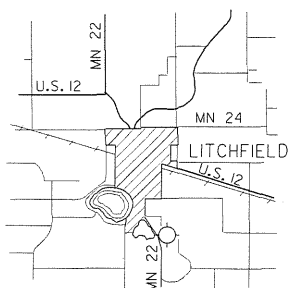


FIELD ELEV. 1140'

(LJF)

LITCHFIELD

VICINITY MAP



SEC. CH: TWIN CITIES (S)

LAT: 45° 05.8'

LONG: 94° 30.4'



COMM: CTAF: 122.9(L)

AWOS: 109.0 VOR

RCO FSS: 122.1R 109.0T

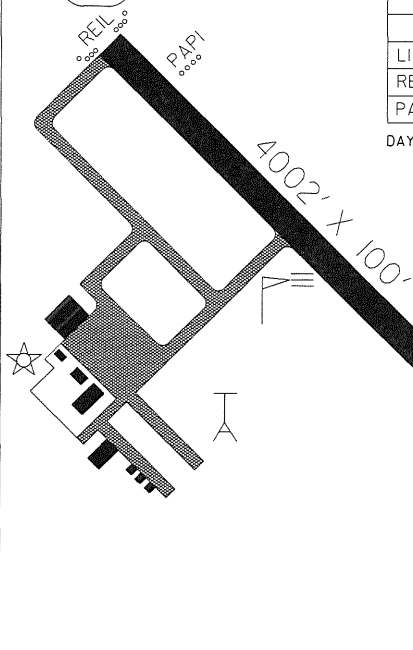
MPLS CTR: 125.5

RNAV: (DWN 109.0) R277 D2.3

TPA: 1940' (800')

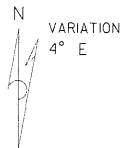
APPROACH: GPS, VOR-DME & VOR

13



RUNWAY 13 - 31			
	CLICKS ON 122.9		
	3	5	7
LIGHTS	OFF	MED	HIGH
REIL	OFF	ON	ON
PAPI	OFF	ON	ON

DAYLIGHT: TO GET LOW CLICK *5*
OR *7* FIRST THEN *3*

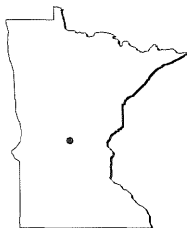


31

LITCHFIELD MUNICIPAL AIRPORT

LITCHFIELD

Little Falls LXL



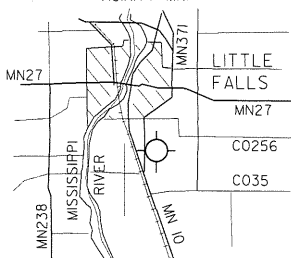
Airport Manager's Phone:	320-632-0822
Airport Manager:	Tom Olson
Airport Information Phone:	320-632-2413
Airport Contact Person:	Big Sky Aviation
Chamber of Commerce:	320-632-5155
Web Site:	www.littlefallschamber.com
Aero Chart Coordinates:	9-G
AWOS/ASOS:	320-632-6791 NDB 359
MnWAS Location/Hours:	Arrival/Departure Building—Same As Attendance Schedule
Attended (Mos, Days, Hrs):	All/All/0800-1700
Fuel:	Mogas, 100LL
Self Service Fuel:	Visa, Mastercard, Discover
After Hours Service Phone:	320-632-9480
FBO(s):	None
Ground Transportation:	Taxi—320-632-4101 Car Rental—Little Falls Dodge—320-632-2908
Food Service:	Vending Machines
Dining:	Jerry's—320-632-2501—2 Miles Oak's—320-632-2356—3 Miles Perkins—320-632-5610 Many Fast Food Restaurants
Lodging:	Country Inn—320-632-1000 Super 8 Motel—320-632-2351 AmericInn—320-632-1964
Airport Events:	None Reported
Underwing Camping:	Yes
Campgrounds:	Lindbergh State Park
Golf Courses:	18-Hole Public Course—320-632-3584
Local Attractions:	Lindbergh State Park Lindbergh Interpretive Center Pine Grove Park
Comments:	Boyhood Home Of Charles Lindbergh, Visit His Home And Museum; Arts & Crafts & Antique Auto Show—Second Weekend Of September

FIELD ELEV. 1122'

(LXL)

LITTLE FALLS

VICINITY MAP



N

SEC. CH: TWIN CITIES (S)

LAT: 45° 57.0'

LONG: 94° 20.8'

COMM: CTAF: 122.8 (L)

AWOS: 359 NDB

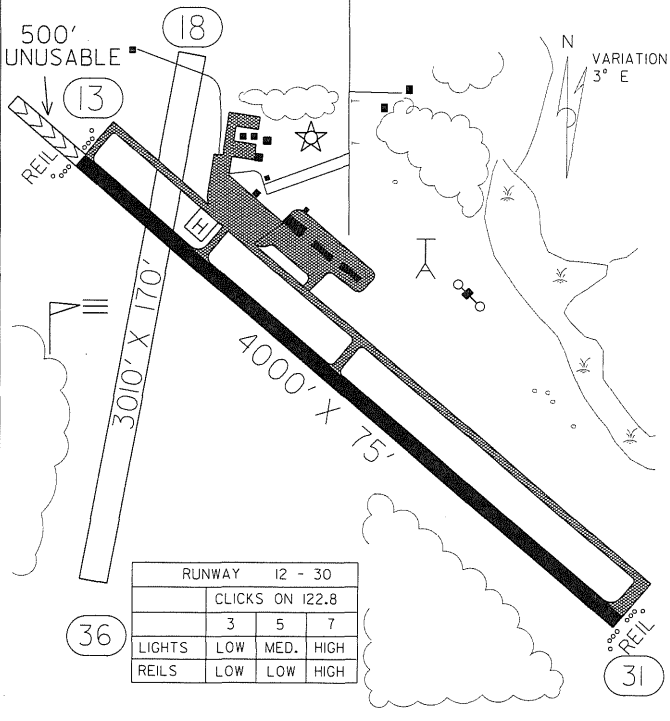
MPLS CTR: 125.5

RNAV: (STC 112.1) R331 D27.4

NDB: (LXL) 359

TPA: 1922' (800')

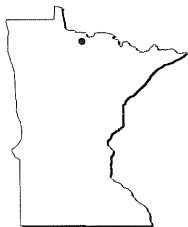
APPROACH: GPS & NDB



LITTLE FALLS - MORRISON COUNTY AIRPORT

LITTLE FALLS

Littlefork 13Y



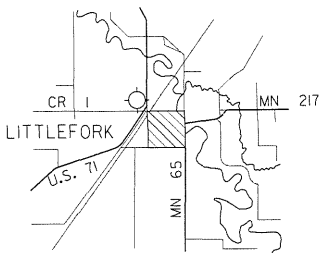
Airport Manager's Phone: 218-278-6758
Airport Manager: Kenneth Little
Airport Information Phone: 218-278-6710
Airport Contact Person: David Osterhaus
Chamber of Commerce: 218-278-6617
Web Site: None
Aero Chart Coordinates: 4-H
AWOS/ASOS: No
MnWAS Location/Hours: NA
Attended (Mos, Days, Hrs): Unattended
Fuel: None
Self Service Fuel: No
After Hours Service Phone: None
FBO(s): None
Ground Transportation: None
Food Service: None
Dining: DJ's Big Spoon—218-278-6613—1.50 Miles
Hometown Cafe & Motel—218-278-4788—1.50 Miles
Lodging: Gail's Country Cutter—218-278-6222—1.50 Miles
Hometown Cafe & Motel—218-278-4788—1.50 Miles
Airport Events: None Reported
Underwing Camping: No
Campgrounds: Lofgren Park—1.50 Miles
Golf Courses: International Falls—19 Miles
Local Attractions: Littlefork River
Comments: None

FIELD ELEV. 1145'

(13Y)

LITTLEFORK

VICINITY MAP



SEC. CH: TWIN CITIES (N)
 LAT: 48° 25.0'
 LONG: 93° 35.2'
 COMM: CTAF: 122.9
 MPLS CTR: 120.9
 RNAV: (INL III.0) R214 DII.6
 TPA: 1940' (795')



N
 VARIATION
 2° E

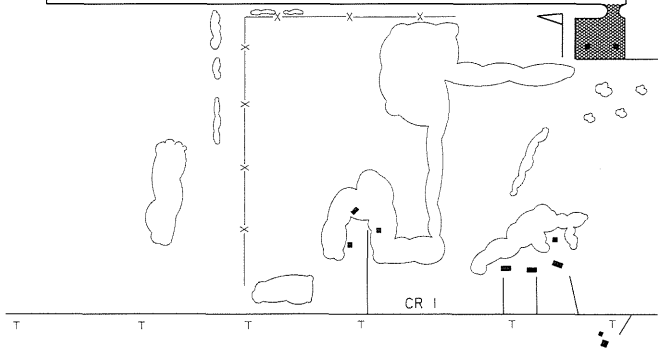
A compass rose indicating a magnetic variation of 2 degrees East. The letter 'N' is positioned above the rose.

AIRPORT CLOSED WINTER MONTHS

9

27

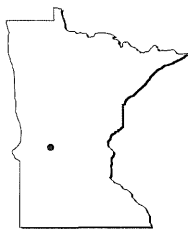
3000' X 150'



LITTLEFORK MUNICIPAL
HANOVER AIRPORT

LITTLEFORK

Long Prairie 14Y

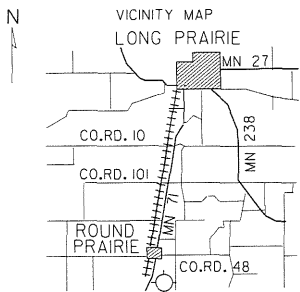


Airport Manager's Phone:	320-732-3827
Airport Manager:	Mike & Debra Chase
Airport Information Phone:	320-955-9864
Airport Contact Person:	Mike & Debra Chase
Chamber of Commerce:	320-732-2514
Web Site:	None
Aero Chart Coordinates:	9-F
AWOS/ASOS:	No
MnWAS Location/Hours:	Arrival/Departure Building—24 Hours
Attended (Mos, Days, Hrs):	All/All/All
Fuel:	100LL
Self Service Fuel:	No
After Hours Service Phone:	320-732-3827
FBO(s):	Prairie Aviation—320-732-2334
Ground Transportation:	Courtesy Car Available 24 Hours
Food Service:	Pop
Dining:	Subway—5 Miles Griff's Pizza—5 Miles Gene O's—5 Miles Pier 71—5 Miles Dairy Queen—5 Miles Hardee's—5 Miles
Lodging:	Flamingo Motel—320-732-6118—5 Miles Super 8 Motel—5 Miles
Airport Events:	None Reported
Underwing Camping:	Yes
Campgrounds:	Lake Osakis Campgrounds Big Birch Campgrounds Sauk Centre Campgrounds R & L Campgrounds—6 Miles Big Sauk Resort
Golf Courses:	Long Prairie—Holes: 18 Sauk Centre—Holes: 9 & 18 Eagle Bend—Holes: 9
Local Attractions:	Good Swimming Lake & Park In Long Prairie Museums (Todd County & Christie House)
Comments:	People welcome to fly in to camp. Bathroom facility in pilot's lounge. Grill & picnic table. Fuel available 24 hours.

FIELD ELEV. 1333'

(14Y)

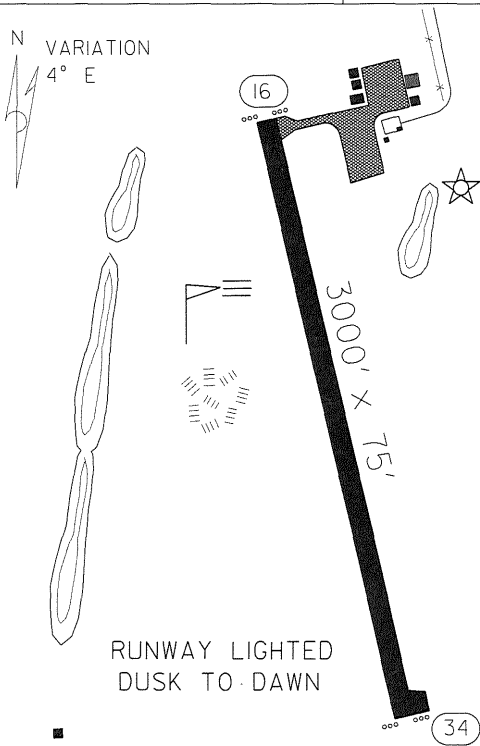
LONG PRAIRIE



SEC. CH: TWIN CITIES (S)
 LAT: 45°53.9'
 LONG: 94°52.4'
 COMM: CTAF: 122.9
 MPLS CTR: 126.1
 RNAV: (AXN 112.8) R096 DI5.5
 TPA: 2130' (797')



N VARIATION
4° E



LONG PRAIRIE AIRPORT
(TODD FIELD)

LONG PRAIRIE

Longville XVG



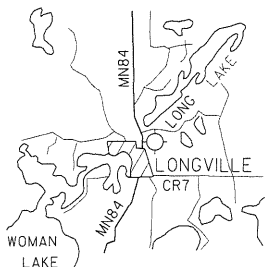
Airport Manager's Phone: 218-363-2022
Airport Manager: City Clerk
Airport Information Phone: 218-363-2022
Airport Contact Person: City Clerk
Chamber of Commerce: 218-363-2630
Web Site: www.longville.com
Aero Chart Coordinates: 7-G
AWOS/ASOS: 218-363-3347 NDB 392
MnWAS Location/Hours: NA
Attended (Mos, Days, Hrs): Unattended
Fuel: 100LL
Self Service Fuel: No
After Hours Service Phone: None
FBO(s): None
Ground Transportation: None
Food Service: None
Dining: Sunrise Cafe—.75 Mile
Patrick's—.75 Mile
Lodging: Pines Motel—.25 Mile
Airport Events: None Reported
Underwing Camping: No
Campgrounds: Austin Swamp—1.25 Miles
Golf Courses: Ridgewood Golf Course—5 Miles
Chippewa National Golf Course—8 Miles
Local Attractions: Women Lakes Chain
Comments: Airport Manager's Phone & Information Phone Hours:
8:30 A.M.—4:00 P.M.—Monday-Friday

FIELD ELEV. 1335'

(XVG)

LONGVILLE

VICINITY MAP

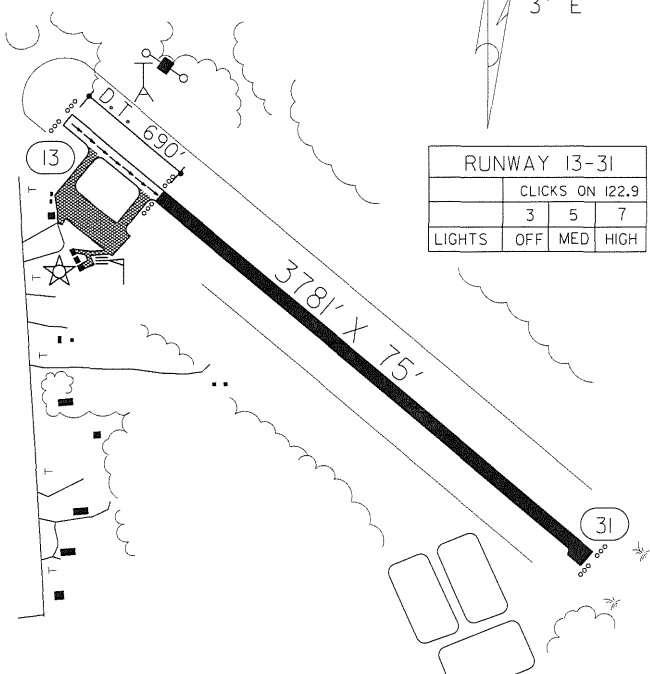


SEC. CH: TWIN CITIES (N)
 LAT: 46° 59.4'
 LONG: 94° 12.2'
 COMM: CTAF: 122.9 (L)
 AWOS: 392 NDB
 MPLS CTR: 118.05
 RNAV: (GPZ III.4) R245 D3I.1
 NDB: (XVG) 392
 TPA: 2135' (800')
 APPROACH: NDB



N

VARIATION
 3° E

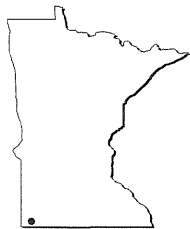


RUNWAY 13-31			
CLICKS ON 122.9			
	3	5	7
LIGHTS	OFF	MED	HIGH

LONGVILLE MUNICIPAL AIRPORT

LONGVILLE

Luverne D19



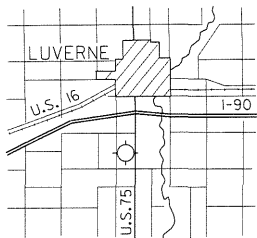
Airport Manager's Phone:	507-920-8520
Airport Manager:	Darrell Huiskes
Airport Information Phone:	507-283-2542
Airport Contact Person:	Darrell Huiskes
Chamber of Commerce:	507-283-4061
Web Site:	www.luvernemn.com
Aero Chart Coordinates:	13-C
AWOS/ASOS:	No
MnWAS Location/Hours:	NA
Attended (Mos, Days, Hrs):	Apr-Nov/Mon-Fri/0830-1600
Fuel:	100LL
Self Service Fuel:	All Major Credit Cards
After Hours Service Phone:	507-283-5041
FBO(s):	None
Ground Transportation:	Courtesy Car Rental Cars
Food Service:	Vending Machines
Dining:	Magnolia Steak House—507-283-9161
Lodging:	Super 8 Motel—507-283-9541—1 Mile
Airport Events:	Fly-In—First Sunday In June
Underwing Camping:	Yes
Campgrounds:	State Park
Golf Courses:	Luverne Country Club Golf Course
Local Attractions:	Blue Mound State Park Buffalo Days—First Saturday In June Golf Course Tri-State Band Festival
Comments:	Aircraft storage & free tiedowns. Buffalo Days first weekend in June every year. Free courtesy car, pilot lounge open 24 hours.

FIELD ELEV. 1431'

(D19)

LUVERNE

VICINITY MAP



N
 SEC. CH: OMAHA NORTH
 LAT: 43° 37.3'
 LONG: 96° 13.1'
 COMM: CTAF: 122.7
 SIOUX FALLS APP: 126.9
 RNAV: (FSD 115.0) R085 D24.2
 TPA: 2230' (799')



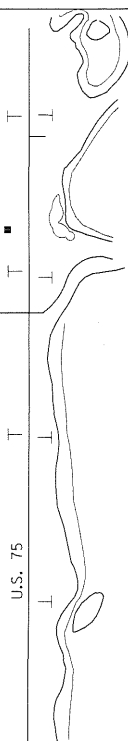
N
 VARIATION
 5° E

17

2505' X 75'

35

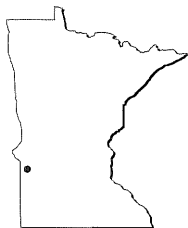
RUNWAY LIGHTED
DUSK TO DAWN



LUVERNE MUNICIPAL AIRPORT
(QUENTIN AANENSON FIELD)

LUVERNE

Madison DXX



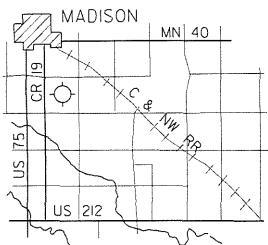
Airport Manager's Phone: 320-598-3467
Airport Manager: Dennis Zimmer
Airport Information Phone: 320-598-3467
Airport Contact Person: Dennis Zimmer
Chamber of Commerce: 320-598-7301
Web Site: None
Aero Chart Coordinates: 11-C
AWOS/ASOS: 320-598-3863 NDB 341
MnWAS Location/Hours: D & D Aviation—24 Hours
Attended (Mos, Days, Hrs): All/Mon-Sat/0800-1900
Fuel: Mogas, 100LL
Self Service Fuel: No
After Hours Service Phone: 507-223-5769
FBO(s): D & D Aviation—320-598-3467
Ground Transportation: Courtesy Car—Call Ahead
Food Service: Pop Machine
Candy Bars
Dining: DeToy's Restaurant—320-598-3886—2 Miles
Lodging: Nu-Madison Motel—320-598-3655—3 Miles
Airport Events: Annual Fly-In Breakfast—Fourth Sunday In September
Underwing Camping: Yes
Campgrounds: Lac Qui Parle State Park—15 Miles
Park Jacobson Park—2 Miles
Golf Courses: Madison Country Club—2.50 Miles
Local Attractions: Annual Summerfest—Second Weekend In June
Stock Car Racing—Sundays During The Summer
Octoberfest—Second Week In November
County Fair—Second Weekend In September
Comments: City Hall—320-598-7373

FIELD ELEV. 1082'

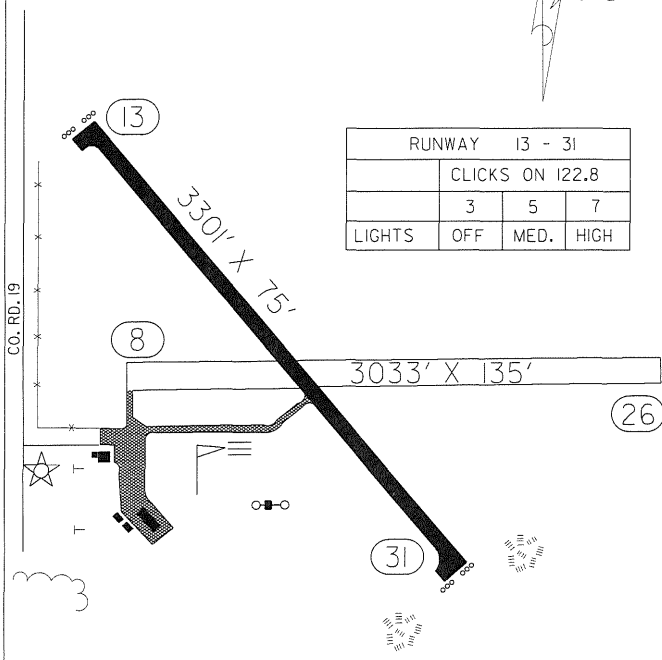
(DXX)

MADISON

VICINITY MAP



N
 SEC. CH: TWIN CITIES (S)
 LAT: 44° 59.2'
 LONG: 96° 10.7'
 COMM: CTAF: 122.8(L)
 AWOS: 341NDB
 RCO FSS: 122.3
 MPLS CTR: 132.05 OR 128.5
 RNAV: (MVE III.6) R268 D19.9
 NDB: (DXX) 227
 TPA: 1880' (798')
 APPROACH: GPS & NDB

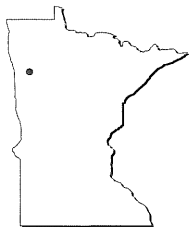


RUNWAY	13 - 31		
	CLICKS ON 122.8		
	3	5	7
LIGHTS	OFF	MED.	HIGH

MADISON - LAC QUI PARLE AIRPORT
(BUD FRYE FIELD)

MADISON

Mahnomen 3N8



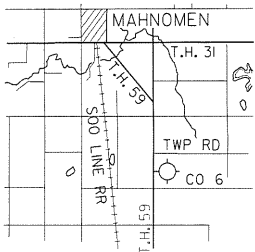
Airport Manager's Phone:	218-935-5650
Airport Manager:	Bill Nelson
Airport Information Phone:	218-935-5076
Airport Contact Person:	Gordon or Mike Nelson
Chamber of Commerce:	218-935-2573
Web Site:	None
Aero Chart Coordinates:	6-D
AWOS/ASOS:	No
MnWAS Location/Hours:	NA
Attended (Mos, Days, Hrs):	Unattended
Fuel:	Mogas, 100LL
Self Service Fuel:	No
After Hours Service Phone:	218-935-5650
FBO(s):	None
Ground Transportation:	Limo Service From The Airport Any Time Of Day
Food Service:	None
Dining:	Shooting Star Casino—800-453-STAR—4.50 Miles Red Apple Cafe—218-935-9918 Pinehurst Resort Dining Room—218-935-5745 Grindestone—218-935-5056
Lodging:	Shooting Star Casino—1-800-453-STAR—4.50 Miles Stardust Suites—218-935-2761—4.50 Miles Travelers Motel—218-935-2291 Pinehurst Resort—218-935-5745
Airport Events:	None Reported
Underwing Camping:	Yes
Campgrounds:	R.V. Camping At Casino Camping At Fairgrounds
Golf Courses:	Mahnomen Country Club—218-935-5188—5 Miles
Local Attractions:	Indoor swimming pool & tennis court at school and at the Casino, many resorts around the Mahnomen Area. Golden Eagle Bingo—218-935-5385. Shooting Star Casino—1-800-453-STAR. Gateway to Itasca Park.
Comments:	Mahnomen Airport has free tiedowns. The Casino will pick up at the Airport any time of the day, seven days a week, use phone in the Airport Office & call 1-800-453-STAR. Additional Airport Information Phone—218-935-9933.

FIELD ELEV. 1244'

(3N8)

MAHNOMEN

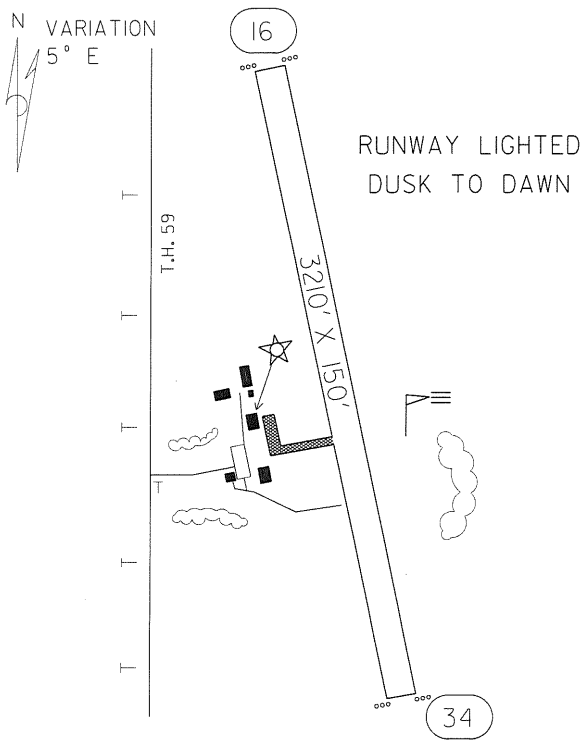
VICINITY MAP



N
 SEC. CH: TWIN CITIES (N)
 LAT: 47° 15.6'
 LONG: 95° 55.7'
 COMM: CTAF: 122.9
 MPLS CTR: 134.75
 RNAV: (DTL III.2) R350 D30.6
 TPA: 1800' (556')



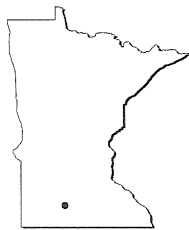
N
 VARIATION
 5° E



MAHNOMEN COUNTY AIRPORT

MAHNOMEN

Mankato MKT

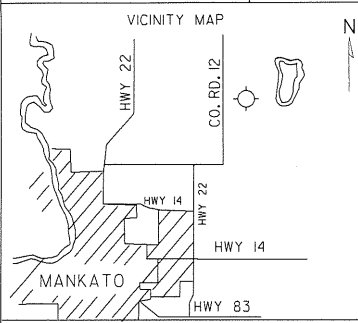


Airport Manager's Phone: 507-625-6006
Airport Manager: Mark Smith
Airport Information Phone: 507-625-6006
Airport Contact Person: North Star Aviation, Inc.
Chamber of Commerce: 507-345-4519
Web Site: www.mankato.com
Aero Chart Coordinates: 12-H
AWOS/ASOS: 507-625-3726 VOR 110.8
MnWAS Location/Hours: Arrival/Departure Building—Monday-Sunday,
7:00 A.M.-10:00 P.M.
Attended (Mos, Days, Hrs): All/All/0600-2300
Fuel: 100LL, Jet A
Self Service Fuel: No
After Hours Service Phone: None
FBO(s): North Star Aviation, Inc.—507-625-6006
Ground Transportation: Taxi; Local Car Rentals
Food Service: Vending Machines; Catering
Dining: Baker's Square—507-345-4240—3.50 Miles
Applebee's—507-386-1010—3 Miles
Red Lobster—507-386-7007—3 Miles
Ground Round—507-388-5559—3 Miles
Lodging: Budgetel Inn—800-428-3438—5 Miles
The Comfort Inn—507-388-5107—5 Miles
Holiday Inn—800-HOLIDAY
Best Western—800-528-1234—5 Miles
Super 8 Motel—800-800-8000
Riverfront Inn—507-388-1638
Kato Economy Inn—800-822-2521
Days Inn—800-325-2525
Butler House Bed & Breakfast—507-387-5055
Fairfield Inn—800-228-2800
AmericInn Motel & Suites—800-634-3444
Airport Events: None
Underwing Camping: Yes
Campgrounds: State, County & City Facilities
Golf Courses: North Links; Terrace View; Minneopa
Local Attractions: Shopping; State, County & City Parks; Civic Center; Ski Hill;
Walking; Biking; Hiking Trails Along The River & Throughout
The Community
Comments: Overnight hangar space available for most aircraft. Tiedowns
fee. City of Mankato Offices, Customer Service, 507-387-8692,
P.O. Box 3368, Mankato, MN 56002-3368.
Assistant Airport Manager—Kevin Baker

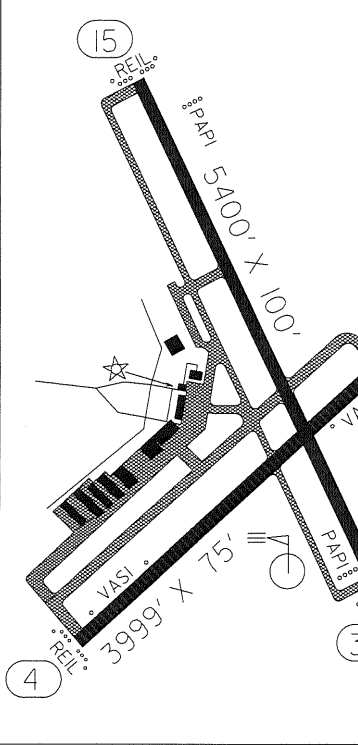
FIELD ELEV. 1020'

(MKT)

MANKATO



SEC. CH: OMAHA NORTH
 LAT: 44° 13.3'
 LONG: 93° 55.1'
 COMM: CTAF: 122.7 (L)
 AWOS: 110.8 VOR
 RCO FSS: 122.1R 110.8T
 MPLS CTR: 135.0
 RNAV: (MKT 110.8) ON AIRPORT
 TPA: 1820' (800')
 APPROACH: ILS, GPS & VOR



N

VARIATION 3° E

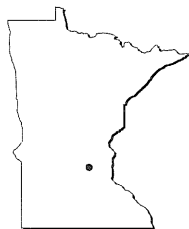
RUNWAY 15 - 33			
	CLICKS ON 122.7		
	3	5	7
LIGHTS	OFF/LOW	MED	HIGH
PAPI	OFF	ON	ON
REIL(15)	OFF	ON	ON
MALSR	LOW	MED	HIGH
TAXI	OFF/LOW	MED	HIGH

RUNWAY 4 - 22			
	CLICKS ON 122.7		
	3	5	7
LIGHTS	OFF/LOW	MED	HIGH
VASI	OFF	ON	ON
REIL	OFF	ON	ON
TAXI	OFF	MED	HIGH

MANKATO REGIONAL AIRPORT (SOHLER FIELD)

MANKATO

Maple Lake MGG



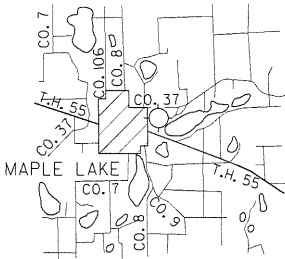
Airport Manager's Phone: 320-963-3738
Airport Manager: Gerald Sawatzke
Airport Information Phone: 320-963-3738
Airport Contact Person: Gerald Sawatzke
Chamber of Commerce: None
Web Site: None
Aero Chart Coordinates: 10-H
AWOS/ASOS: 320-963-3300 VHF 128.325
MnWAS Location/Hours: Wright Aero, Inc.—Same As Attendance Schedule
Attended (Mos, Days, Hrs): All/All/Daylight
Fuel: 100LL
Self Service Fuel: No
After Hours Service Phone: 320-963-5967
FBO(s): Wright Aero, Inc.—320-963-5094
Ground Transportation: None
Food Service: None
Dining: Sunrise Cafe—320-963-3907—1.75 Miles
Pizzazz—320-963-6660
Lodging: Thayer Hotel—320-274-3371—9 Miles
Airport Events: None Reported
Underwing Camping: Yes
Campgrounds: Schroeder Resort—6.50 Miles
Golf Courses: Albion Ridges—6 Miles
Whispering Pines—8 Miles
Local Attractions: Resort Area
Many Lakes
Comments: None

FIELD ELEV. 1028'

(MGG)

MAPLE LAKE

VICINITY MAP



N

SEC. CH: TWIN CITIES (S)

LAT: 45° 14.2'

LONG: 93° 59.1'



COMM: CTAF: 122.8

AWOS: 128.325 VHF

MPLS APP: 126.5

RNAV: (DWN 109.0) R059 D21.8

TPA: 1828' (800')

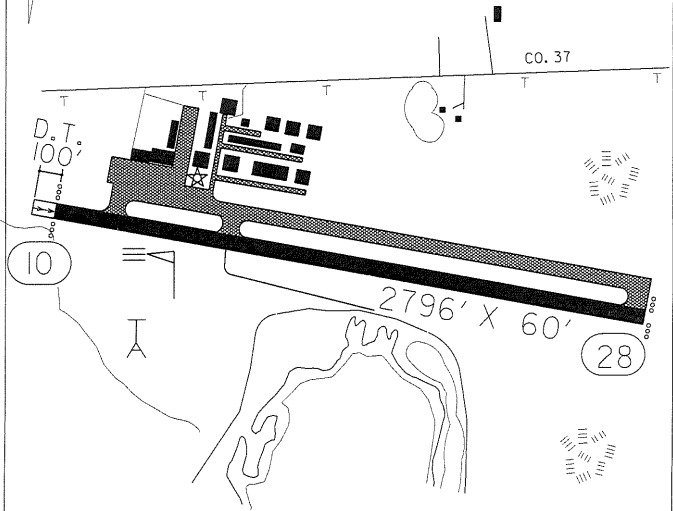
APPROACH: GPS & VOR

N



VARIATION
3° E

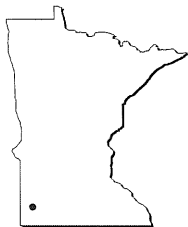
RUNWAY LIGHTED
DUSK TO DAWN



MAPLE LAKE MUNICIPAL AIRPORT

MAPLE LAKE

Marshall MML

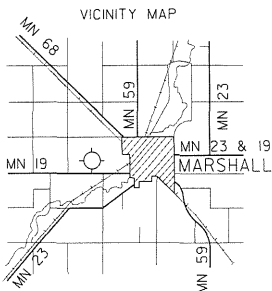


Airport Manager's Phone: 507-537-6773
Airport Manager: City Engineer
Airport Information Phone: 507-537-6780
Airport Contact Person: Ray Johnson (FBO)
Chamber of Commerce: 507-532-4484
Web Site: www.marshall-mn.org
Aero Chart Coordinates: 12-D
AWOS/ASOS: 507-532-5269 VOR 111.0
MnWAS Location/Hours: Arrival/Departure Building—24 Hours
Attended (Mos, Days, Hrs): All/All/Daylight
Fuel: 100LL, Jet A
Self Service Fuel: No
After Hours Service Phone: 507-532-6522
FBO(s): Midwest Aviation Div of SW Aviation, Inc—507-532-3164
Ground Transportation: Taxi—507-537-7006
Rental Cars
Food Service: Vending Machines
Delivery & Catering
Dining: Camden Country Inn—507-532-3221
The Chalet—507-532-4491
Happy Chef—507-537-0777
Hunan Lion—507-532-9733
Perkins—507-532-7381
King's Wok—507-532-3388
Lodging: Best Western Marshall Inn—507-532-3221—3 Miles
Comfort Inn—507-532-3070—3 Miles
Traveler's Lodge—507-532-5721—3 Miles
Super 8 Motel—507-537-1461—3 Miles
Deluxe Motel—507-532-4441—3 Miles
American Suites—507-537-9424
Airport Events: None Reported
Underwing Camping: Yes
Campgrounds: Camden State Park—6 Miles Southwest Of
Marshall On Highway 23
Garvin County Park—9 Miles South Of
Marshall On Highway 59
Golf Courses: Marshall Golf Club—507-532-1622—Holes: 18
Local Attractions: Camden State Park
City Parks/Recreational Facilities
July Fourth Kite Celebration
Comments: Additional After Hours Service Phone—507-537-4691
Additional Airport Manager's Phone—507-537-6706

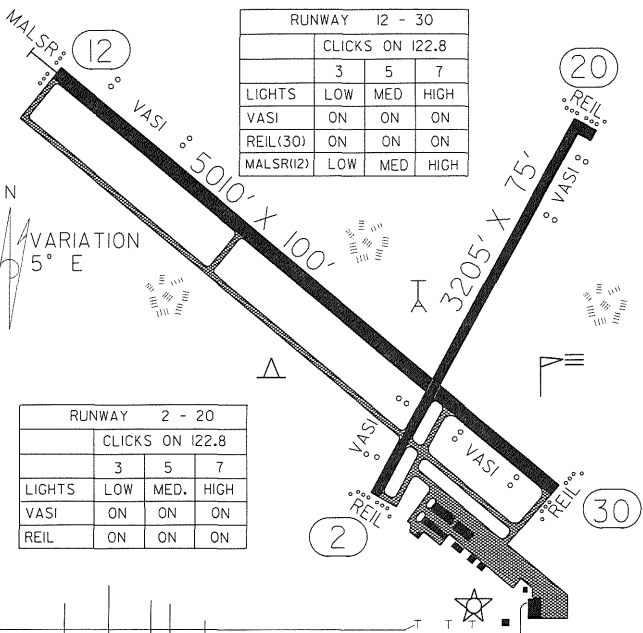
FIELD ELEV. 1180'

(MML)

MARSHALL



SEC. CH: OMAHA NORTH
 LAT: 44° 27.0'
 LONG: 95° 49.3'
 COMM: CTAF: 122.8(L)
 AWOS: 111.0 VOR
 RCO FSS: 122.35
 MPLS CTR: 127.1
 RNAV: (MML 111.0) ON AIRPORT
 TPA: 1970' (790')
 APPROACH: ILS, GPS,
 VOR-DME & VOR



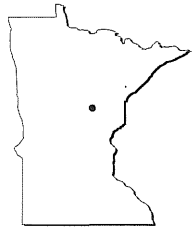
RUNWAY 12 - 30			
CLICKS ON 122.8			
	3	5	7
LIGHTS	LOW	MED	HIGH
VASI	ON	ON	ON
REIL(30)	ON	ON	ON
MALSRL(12)	LOW	MED	HIGH

RUNWAY 2 - 20			
CLICKS ON 122.8			
	3	5	7
LIGHTS	LOW	MED.	HIGH
VASI	ON	ON	ON
REIL	ON	ON	ON

MARSHALL MUNICIPAL AIRPORT
 (RYAN FIELD)

MARSHALL

Mc Gregor 17Y



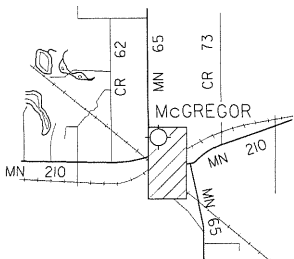
Airport Manager's Phone: 218-768-2717
Airport Manager: Larry Paukert
Airport Information Phone: 218-768-2717
Airport Contact Person: Judy Cirilli
Chamber of Commerce: 218-768-3692
Web Site: www.aitkin.com/mcgregor
Aero Chart Coordinates: 7-1
AWOS/ASOS: No
MnWAS Location/Hours: NA
Attended (Mos, Days, Hrs): Unattended
Fuel: None
Self Service Fuel: No
After Hours Service Phone: None
FBO(s): None
Ground Transportation: None
Food Service: None
Dining: Fireside Inn—218-768-9971—.25 Mile
Lodging: Town & Country Motel—218-768-3271—1 Mile
Country Meadows Inn—218-768-7378/888-321-7378—.5 Mile
Airport Events: None Reported
Underwing Camping: No
Campgrounds: Big Sandy Dam
Savanna Portage State Park
Sandy River Camp
Golf Courses: Savanna Golf Course & Supper Club
Local Attractions: Wild Rice Days
Lion's Corn Feed On Labor Day Weekend
Rice Lake National Wildlife Refuge
Savanna Portage State Park
Comments: McGregor is located close to lakes, with four seasons of outdoor recreation. Fishing, hunting & snowmobiling are important activities.

FIELD ELEV. 1227'

(17Y)

Mc GREGOR

VICINITY MAP



SEC. CH: TWIN CITIES (S)

LAT: 46° 37.3'

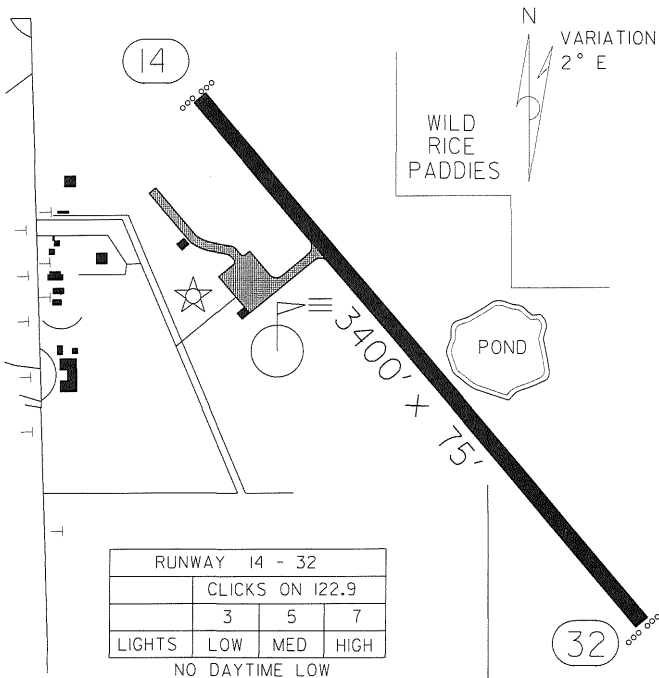
LONG: 93° 18.5'

COMM: CTAF: 122.9 (L)

MPLS CTR: 118.05

RNAV: (DLH 112.6) R252 D46.9

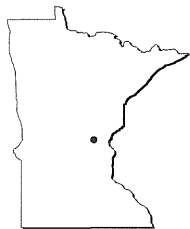
TPA: 2027' (800')



McGREGOR-ISEDOR IVERSON AIRPORT

Mc GREGOR

Milaca 18Y



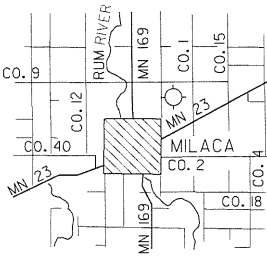
Airport Manager's Phone: 320-983-3141
Airport Manager: Steve Burklund
Airport Information Phone: 320-983-2648
Airport Contact Person: Steve Burklund
Chamber of Commerce: 320-983-3141
Web Site: None
Aero Chart Coordinates: 9-H
AWOS/ASOS: No
MnWAS Location/Hours: NA
Attended (Mos, Days, Hrs): Unattended
Fuel: 100LL
Self Service Fuel: No
After Hours Service Phone: 320-938-2381
FBO(s): Mille Lacs Aviation—320-983-3795
Ground Transportation: None
Food Service: None
Dining: Embers—320-983-6288—1 Mile
Lodging: Deluxe Motel—320-983-3145—1 Mile
Super 8—320-983-2660—1 Mile
Airport Events: Fly-In Breakfast—First Sunday After Oshkosh/
EAA Annual Convention
Underwing Camping: Yes
Campgrounds: None Reported
Golf Courses: Milaca Golf Club—320-983-2110
Local Attractions: None
Comments: Additional Airport Manager Phone Number—320-983-6547

FIELD ELEV. 1100'

(18Y)

MILACA

VICINITY MAP



N

SEC. CH: TWIN CITIES (S)

LAT: 45° 46.4'

LONG: 93° 37.9'

COMM: CTAF: 122.9

MPLS CTR: 121.05

RNAV: (STC 112.1) R058 D26.3

TPA: 1900' (800')



N

VARIATION
3° E

CO. RD. 9

16

TWP. RD.

2,900' X 150'

ARPT. ACCESS RD.

WOODED

34

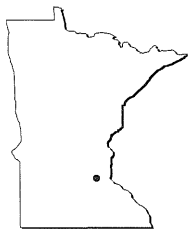
POTHOLE

RUNWAY LIGHTED
DUSK TO DAWN

MILACA MUNICIPAL AIRPORT

MILACA

Minneapolis LVN



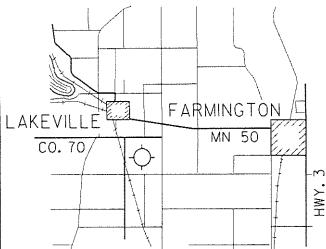
Airport Manager's Phone: 763-717-0001
Airport Manager: Jack Eberlein
Airport Information Phone: 763-717-0001
Airport Contact Person: Jack Eberlein
Chamber of Commerce: 952-469-2020
Web Site: www.lakevillechambercvb.org
Aero Chart Coordinates: 11-1
AWOS/ASOS: 952-469-5850 VOR 115.7
MnWAS Location/Hours: Flyteline Services, Inc.—Monday-Friday, 8:00 A.M.-8:00 P.M.,
Saturday-Sunday, 9:00 A.M.-7:00 P.M.
Attended (Mos, Days, Hrs): All/All/0800-1800
Fuel: 100LL, Jet A
Self Service Fuel: Visa, Mastercard
After Hours Service Phone: None
FBO(s): Flyteline Services, Inc.—952-469-4414
Ground Transportation: Rental Car
Taxi
Food Service: Vending Machines
Dining: Lakeville Family Restaurant—1.50 Miles
Lodging: Super 8 Motel—4 Miles
Airport Events: None Reported
Underwing Camping: No
Campgrounds: None Reported
Golf Courses: Fountain Valley Golf Course—4 Miles
Local Attractions: None Reported
Comments: None


FIELD ELEV. 960'

(LVN)

MINNEAPOLIS

VICINITY MAP



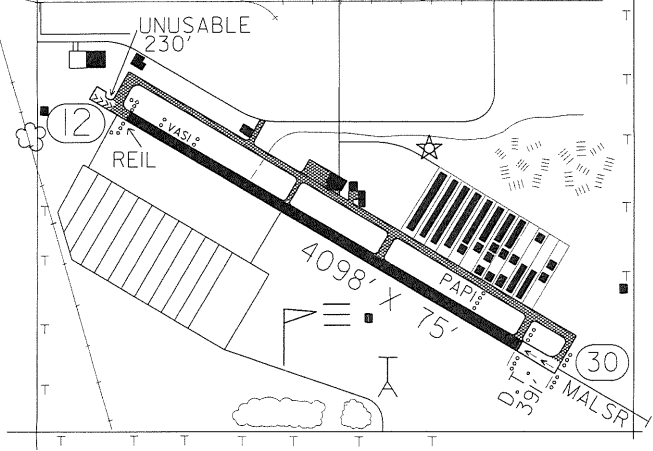
SEC. CH: TWIN CITIES (S)
 LAT: 44° 37.7'
 LONG: 93° 13.7'
 COMM: CTAF: 123.0 (L)
 AWOS: 115.7 VOR
 RCO FSS: 122.1R 115.7T
 MPLS APP: 125.0
 RNAV: (FGT 115.7) R259 D2.0
 TPA: 1760' (800') 
 RWY 12 RGT TFC
 APPROACH: ILS, GPS & VOR

N VARIATION
 3° E

THIS AIRPORT UNDERLIES THE MSP CLASS "B" AIRSPACE

RUNWAY	12 - 30		
	CLICKS ON 123.0		
	3	5	7
LIGHTS	LOW	MED.	HIGH
VASI/PAPI	ON	ON	ON
REIL (12)	OFF	OFF	ON
MALSR	LOW	MED.	HIGH

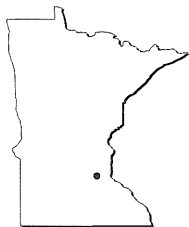
INDUSTRIAL BLDGS.



MINNEAPOLIS AIRLAKE AIRPORT

MINNEAPOLIS

Minneapolis ANE

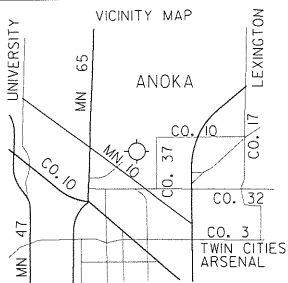



Airport Manager's Phone: 763-717-0001
Airport Manager: Jack Eberlein
Airport Information Phone: 763-717-0001
Airport Contact Person: Jack Eberlein
Chamber of Commerce: 763-421-7130
Web Site: www.anokaareachamber.com
Aero Chart Coordinates: 10-I
AWOS/ASOS: 763-780-9025 VHF 120.625
MnWAS Location/Hours: Amjet Aircraft Corporation—Monday-Friday, 6:30 A.M.-5:30 P.M.
Control Tower—Monday-Sunday, 7:00 A.M.-10:00 P.M.
Anoka Flight Training, Inc.—Monday-Sunday, 8:00 A.M.-Dark
Cirrus Flight Opns, Inc./Great Lakes Air—Monday-Sunday,
6:00 A.M.-10:00 P.M.
Attended (Mos, Days, Hrs): Mar-Nov/All/0600-2200, Dec-Feb/All/0700-Sunset
Fuel: Mogas, 80, 100LL, Jet A
Self Service Fuel: No
After Hours Service Phone: None
FBO(s): Anoka Flight Training, Inc.—763-786-4883 123.30
Cirrus Flight Opns, Inc./Great Lakes Air—763-784-6614 123.05
Ground Transportation: Car Rental & Limousine Service At
Cirrus Flight Operations—763-784-6614; Taxi
Food Service: Vending Machines
Dining: Ole Piper—1 Mile
Lodging: Hospitality Suites—763-780-3797
Airport Events: Open House/Discover Aviation Days—May
Underwing Camping: No
Campgrounds: None Reported
Golf Courses: Bunker Hills
Local Attractions: Sports Center
Comments: ATIS 120.625
Clearance Delivery 121.3
Ground 121.85
Tower 126.05

FIELD ELEV. 912'

(ANE)

MINNEAPOLIS

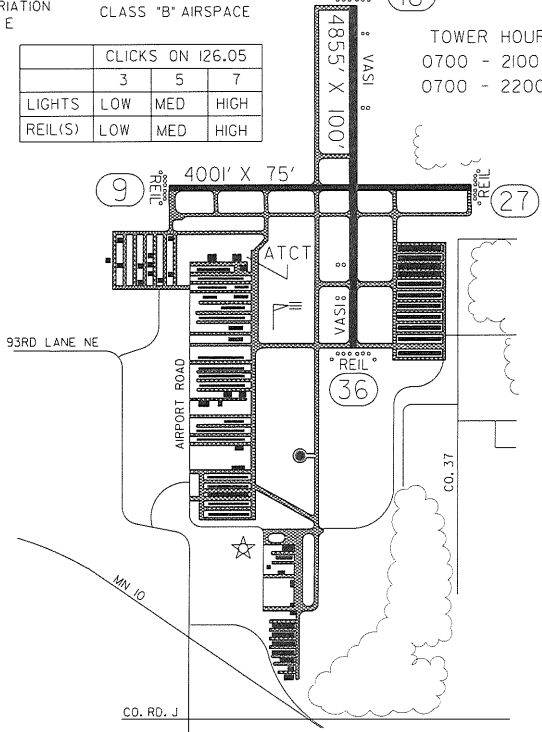


SEC. CH: TWIN CITIES (S)
 LAT: 45° 08.7'
 LONG: 93° 12.7'
 COMM: TOWER: 126.05, 
 GND: 121.85, CLNC DEL: 121.3,
 ATIS: 120.625, CTAF: 126.05(L),
 AWOS: 120.625 VHF,
 RCO FSS: 122.55,
 MPLS APP: 126.5
 RNAV: (GEP 117.3) R084 D6.9
 TPA: 1912' (1000')
 APPROACH: GPS, VOR-DME
 RNAV, VOR-DME & VOR

N
 VARIATION 3° E
 THIS AIRPORT UNDERLIES THE MSP REIL (18)
 CLASS "B" AIRSPACE

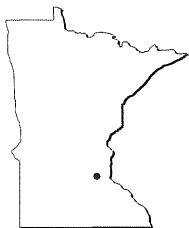
	CLICKS ON 126.05		
	3	5	7
LIGHTS	LOW	MED	HIGH
REIL(S)	LOW	MED	HIGH

TOWER HOURS:
 0700 - 2100 CST
 0700 - 2200 CDT



MINNEAPOLIS ANOKA COUNTY/BLAINE AIRPORT MINNEAPOLIS
 (JANES FIELD)

Minneapolis MIC

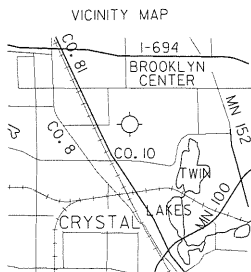


Airport Manager's Phone: 763-537-2058
Airport Manager: Mitchell Kilian
Airport Information Phone: 763-537-2058
Airport Contact Person: Mitchell Kilian
Chamber of Commerce: 612-370-9100
Web Site: www.minneapolischamber.org
Aero Chart Coordinates: 10-I
AWOS/ASOS: 763-531-2343
MnWAS Location/Hours: Academy Flight Operations, Inc.—
Monday-Sunday, 8:00 A.M.-6:00 P.M.
Crystal Shamrock, Inc.—Business Hours
Crystal Skyways, Inc.—24 Hours
Flying Scotchman, Inc.—Monday-Sunday, 8:00 A.M.-8:00 P.M.
Helicopter Flight, Inc.—Monday-Sunday, 8:00 A.M.-6:00 P.M.
Northland Aircraft Services—Monday-Friday,
7:00 A.M.-9:00 P.M., Saturday-Sunday, 7:00 A.M.-7:00 P.M.
Attended (Mos, Days, Hrs): May-Oct/M-F/0700-2000, S-S/0700-1900,
Nov-Apr/M-F/0700-1900, S-S/0700-1700
Fuel: Mogas, 100LL, Jet A
Self Service Fuel: No
After Hours Service Phone: None
FBO(s): Academy Flight Operations, Inc.—952-851-0066
Crystal Shamrock, Inc.—763-533-2214 122.95
Crystal Skyways, Inc.—763-537-6611 123.30
Flying Scotchman, Inc.—763-537-8485 122.95
Helicopter Flight, Inc.—763-537-4137
Northland Aircraft Services—763-537-1366 122.85
Ground Transportation: Taxi; Rentals
Food Service: Vending Machines
Dining: None
Lodging: Northwest Inn—1 Mile
Super 8 Motel—763-537-8888—Adjacent To Airport
Airport Events: Open House In June
Underwing Camping: No
Campgrounds: None Reported
Golf Courses: None Reported
Local Attractions: None Reported
Comments: Control Tower—120.7
Ground Control—121.6
ATIS—125.7
Use Caution For Close Proximity Of Parallel Runways

FIELD ELEV. 869'

(MIC)

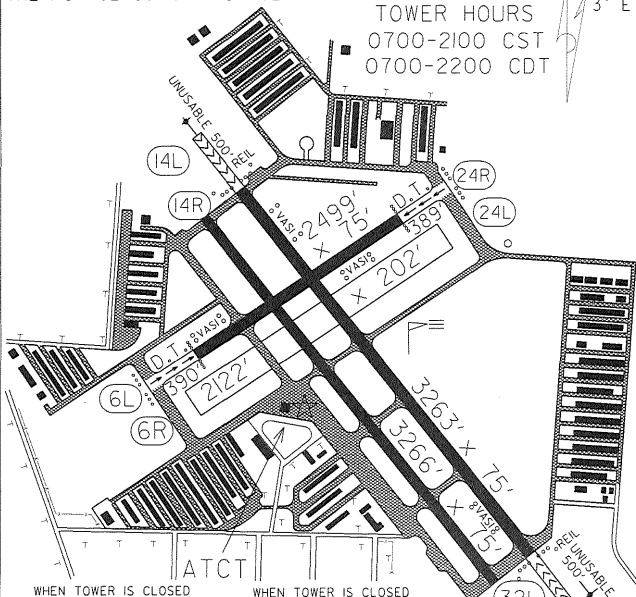

MINNEAPOLIS



N
 SEC. CH: TWIN CITIES (S)
 LAT: 45° 03.7'
 LONG: 93° 21.2'
 COMM: TOWER: 120.7 (L)
 GND: 121.6
 CLNC DEL: 121.6
 ATIS: 125.7
 CTAF: 120.7 (L)
 MPLS APP: 126.5
 RNAV: (GEP 117.3) R165 D5.1
 TPA: 1869' (1000')
 APPROACH: GPS & VOR

THIS AIRPORT UNDERLIES
 THE MSP CLASS "B" AIRSPACE

TOWER HOURS
 0700-2100 CST
 0700-2200 CDT



WHEN TOWER IS CLOSED

WHEN TOWER IS CLOSED

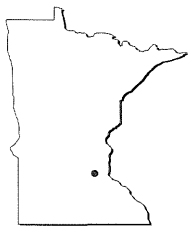
RUNWAY 5L - 23R				
CLICKS ON 120.7				
	3	5	7	
MIRL	LOW	MED	HIGH	
REILS				

RUNWAY 13L - 31R				
CLICKS ON 120.7				
	3	5	7	
MIRL	LOW	MED	HIGH	
REIL	LOW	MED	HIGH	

MINNEAPOLIS CRYSTAL AIRPORT

MINNEAPOLIS

Minneapolis FCM



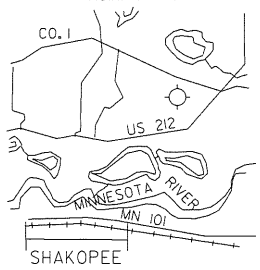
Airport Manager's Phone: 763-537-2058
Airport Manager: Mitchell Kilian
Airport Information Phone: 763-537-2058
Airport Contact Person: Mitchell Kilian
Chamber of Commerce: 612-370-9100
Web Site: www.minneapolischamber.org
Aero Chart Coordinates: 11-I
AWOS/ASOS: 952-941-4156
MnWAS Location/Hours: Beech Trans, Inc. dba Exec Aviation—
Monday 6:00 A.M.-Friday 10:00 P.M.,
Saturday-Sunday 6:00 A.M.-10:00 P.M.
Elliott Aviation of Minneapolis, Inc.—
Monday-Friday, 6:00 A.M.-11:00 P.M.,
Saturday-Sunday, 7:00 A.M.-10:00 P.M.
General Aviation Services—
Monday-Sunday, 8:00 A.M.-6:00 P.M.
Modern Aero, Inc.—Monday-Sunday, 6:00 A.M.-10:00 P.M.
Modern Avionics, Inc.—Monday-Friday, 7:00 A.M.-6:00 P.M.
Thunderbird Aviation, Inc.—
Monday-Sunday, 6:30 A.M.-9:00 P.M.
Academy Education Center, Inc.—Student Use Only
Attended (Mos, Days, Hrs): All/All/0700-2200
Fuel: Mogas, 100LL, Jet A
Self Service Fuel: No
After Hours Service Phone: None
FBO(s): Beech Trans, Inc., dba Exec Aviation—952-943-1519
Elliott Aviation of Minneapolis, Inc.—952-944-1200 130.60
General Aviation Services—952-944-2628 123.3
Modern Aero, Inc.—952-941-2595 122.85
Thunderbird Aviation, Inc.—952-941-1212 130.05
Ground Transportation: Taxi
Rentals At Elliott Aviation
Rentals & Courtesy Car At Beech Trans., Inc.
Food Service: Vending Machines
Dining: Lion's Tap—952-935-5299—1 Mile
Lodging: Super 8 Motel—2 Miles
Airport Events: None
Underwing Camping: No
Campgrounds: None Reported
Golf Courses: Hazelton
Local Attractions: ValleyFair
Comments: None

FIELD ELEV. 906'

(FCM)

MINNEAPOLIS

VICINITY MAP



N
 SEC. CH: TWIN CITIES (S)
 LAT: 44° 49.6'
 LONG: 93° 27.4'
 COMM: TOWER: 118.1 (L)
 GND: 121.7 CLNC DEL: 121.7
 ATIS: 124.9 CTAF: 118.1
 MPLS APP: 125.0
 RNAV: (FCM III.8) ON ARPT
 TPA: 1906' (1000')
 RWY 9R & 27R RGT TFC
 APPROACH: ILS, GPS,
 RNAV & VOR

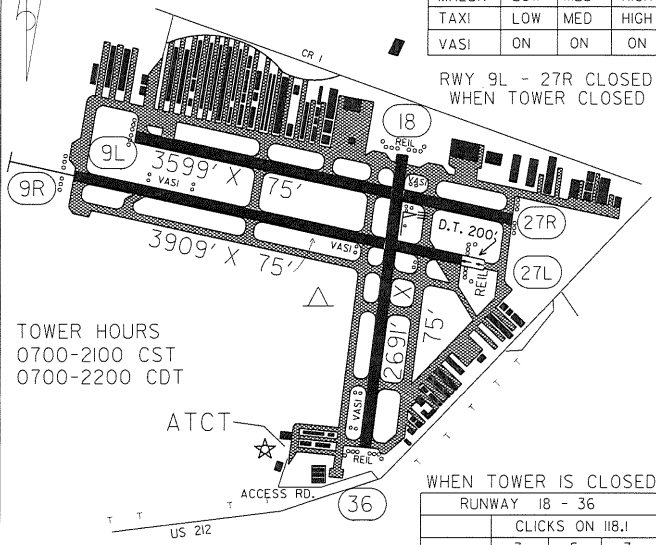


THIS AIRPORT UNDERLIES
 THE MSP CLASS "B" AIRSPACE

N
 VARIATION
 3° E

RUNWAY 9R - 27L			
	CLICKS ON 118.1		
	3	5	7
LIGHTS	LOW	MED	HIGH
MALSR	LOW	MED	HIGH
TAXI	LOW	MED	HIGH
VASI	ON	ON	ON

RWY 9L - 27R CLOSED
 WHEN TOWER CLOSED



TOWER HOURS
 0700-2100 CST
 0700-2200 CDT

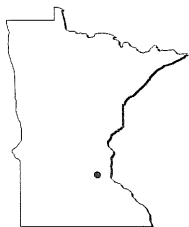
WHEN TOWER IS CLOSED

RUNWAY 18 - 36			
	CLICKS ON 118.1		
	3	5	7
LIGHTS	LOW	MED	HIGH
VASI	ON	ON	ON
TAXI	LOW	MED	HIGH

MINNEAPOLIS FLYING CLOUD AIRPORT

MINNEAPOLIS

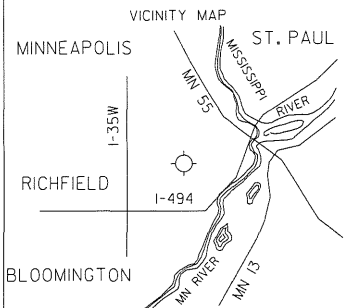
Minneapolis MSP



Airport Manager's Phone: 612-726-5519
Airport Manager: Tim Callister
Airport Information Phone: 612-726-5555
Airport Contact Person: Shelly Lopez
Chamber of Commerce: 612-370-9100
Web Site: www.minneapolischamber.org
Aero Chart Coordinates: 11-I
AWOS/ASOS: 612-725-0939
MnWAS Location/Hours: Signature Flight Support, Inc.—Humphrey Terminal—24 Hours
Signature Flight Support, Inc.—Lobby—24 Hours
Signature Flight Support, Inc.—Hangar 4—24 Hours
United Parcel Service—24 Hours
Attended (Mos, Days, Hrs): All/All/All
Fuel: 100LL, Jet A
Self Service Fuel: No
After Hours Service Phone: None
FBO(s): Signature Flight Support, Inc.—612-726-5700
Ground Transportation: Bus
Taxi
Limo/Van
Rental Cars
Food Service: Restaurants
Snack Bars
Dining: Within Airport
Lodging: Highway 494—1.50 Miles
Airport Events: Airport Days—Temporarily Suspended Due To Construction
Underwing Camping: No
Campgrounds: None Reported
Golf Courses: Hiawatha—South Minneapolis
Fort Snelling—St. Paul
Local Attractions: Mall Of America
Historic Fort Snelling
Comments: Airport Web Site—www.msppairport.com
Control Tower—Assigned By ATIS 126.7 Or 123.95
ATIS—135.35 (Arrival) 120.8 (Departure)
Clearance Delivery—133.2
Ground—121.9 Or 121.8
U. S. Customs—612-725-3689 Or 612-725-3690
Scheduled Air Service

FIELD ELEV. 841' (MSP)

MINNEAPOLIS-ST. PAUL



SEC. CH: TWIN CITIES (S)

LAT: 44° 53.0'

LONG: 93° 13.0'

COMM: ATIS: 135.35 (ARR.)
120.8 (DEP.)

TOWER: 126.7 RWYS 12R-30L, 04-22
123.95 RWY 12L-30R

GND: N121.8, S121.9, W125.75

CLNC DEL: 133.2


RCO FSS: 122.3

MPLS APP: 119.3

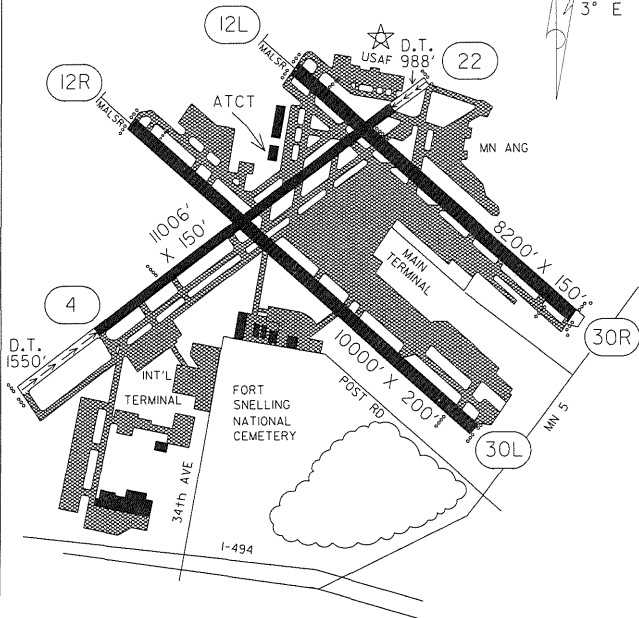
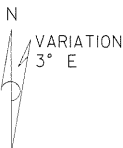
RNAV: (MSP 115.3) ON AIRPORT

APPROACH: ILS, GPS, NDB

LANDING RIGHTS AIRPORT



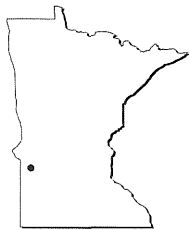
TOWER OPEN 24 HOURS



MINNEAPOLIS-ST. PAUL
INTERNATIONAL AIRPORT

MINNEAPOLIS
ST. PAUL

Montevideo MVE



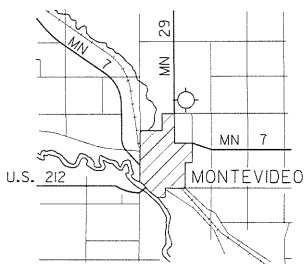
Airport Manager's Phone:	320-269-4829
Airport Manager:	Don Ruether
Airport Information Phone:	320-269-4829
Airport Contact Person:	Don Ruether
Chamber of Commerce:	320-269-5527
Web Site:	www.montechamber.com
Aero Chart Coordinates:	11-D
AWOS/ASOS:	320-269-5830 VOR 111.6
MnWAS Location/Hours:	Arrival/Departure Building—Monday-Saturday 8:00 A.M.-5:00 P.M., Sunday 1:00 P.M.-5:00 P.M.
Attended (Mos, Days, Hrs):	All/Mon-Sat/0800-1700, Sun/1300-1700
Fuel:	100LL
Self Service Fuel:	No
After Hours Service Phone:	320-269-7154
FBO(s):	None
Ground Transportation:	Courtesy Car
Food Service:	None
Dining:	Pizza Ranch—320-269-6738—1.25 Miles Dairy Queen—320-269-8366—1.25 Miles Pizza Hut—320-269-8700—1.25 Miles Subway—320-269-2233—1.25 Miles McDonald's—320-269-7515—1.25 Miles Grand Buffet—320-269-6888—1.50 Miles Hunt Grill—320-269-5555—1.50 Miles Topper's—320-269-9401—1.50 Miles
Lodging:	Viking Motel—800-670-0777—1.25 Miles Country Inn & Suites—800-456-4000—1.25 Miles Fiesta City Motel—800-472-6478—1.75 Miles Monte Motel—800-932-7498—1.75 Miles
Airport Events:	Annual Fly-In—June
Underwing Camping:	Yes
Campgrounds:	Lagoon Park Campgrounds
Golf Courses:	Montevideo Country Club
Local Attractions:	Fiesta Days—June Pioneer Village—320-269-7636
Comments:	Additional After Hours Service Phone: 320-841-0479

FIELD ELEV. 1034'

(MVE)

MONTEVIDEO

VICINITY MAP



N SEC. CH: TWIN CITIES (S)

LAT: 44° 58.1'

LONG: 95° 42.6'

COMM: CTAF: 122.8 (L)

AWOS: III.6 VOR

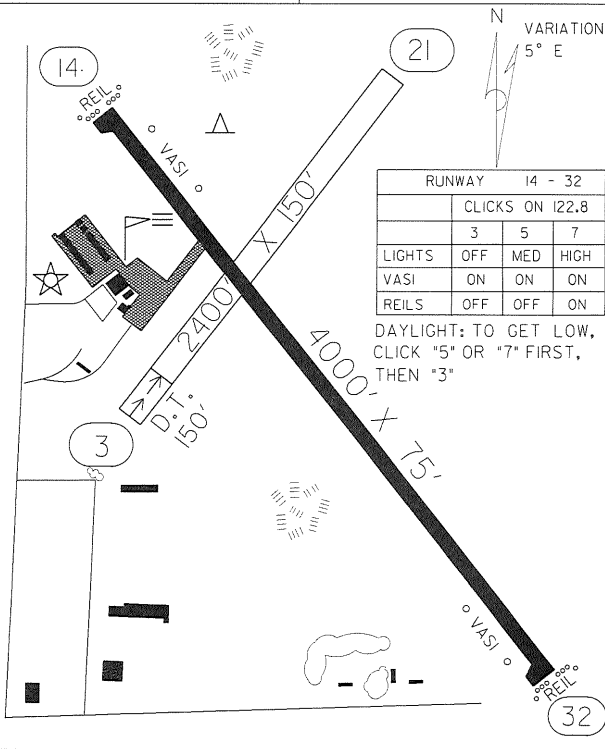
RCO FSS: 122.45

MPLS CTR: 125.5

RNAV: (MVE III.6) ON AIRPORT

TPA: 1900' (866')

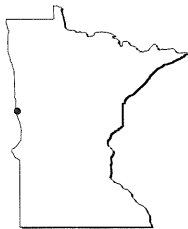
APPROACH: GPS & VOR



MONTEVIDEO - CHIPPEWA CO. AIRPORT

MONTEVIDEO

Moorhead JKJ

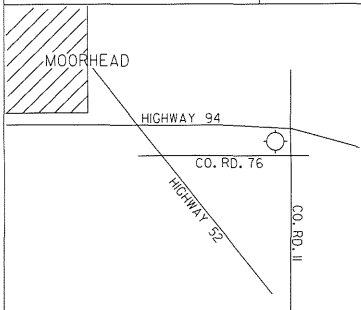


Airport Manager's Phone: 218-287-1400
Airport Manager: Aaron Murray
Airport Information Phone: 218-287-1400
Airport Contact Person: H.F.I. Aviation Services, Inc.
Chamber of Commerce: 218-233-1100
Web Site: www.fmchamber.com
Aero Chart Coordinates: 7-B
AWOS/ASOS: 218-287-5049 VHF 120.0
MnWAS Location/Hours: Arrival/Departure Building—Same As Attendance Schedule
Attended (Mos, Days, Hrs): May-Oct/All/0800-2000, Nov-Apr/All/0800-1800
Fuel: 100LL, Jet A
Self Service Fuel: No
After Hours Service Phone: 218-287-3877
FBO(s): None
Ground Transportation: Courtesy Car
Food Service: Vending Machines
Catering
Dining: Trucker's Inn—.50 Mile
North Moorhead Restaurants—3 Miles West
Lodging: Economy To Deluxe Rooms—3 Miles West
Airport Events: Annual Summer Fly-In—Call For Dates
Underwing Camping: No
Campgrounds: KOA Campgrounds—1 Mile West
Golf Courses: Village Green—4 Miles
The Meadows—4 Miles
Moorhead Country Club—4 Miles
Local Attractions: Heritage Hjemkomst Interpretive Center
Moorhead State University
Concordia College
Norwest Technical College Moorhead
Sports Center
 Fargo/Moorhead Minor League Baseball Team
 Fargo/Moorhead Ice Sharks Minor League Hockey Team
Comments: Come see the first new airport in Minnesota in over 20 Years.

FIELD ELEV. 917'

(JKJ)

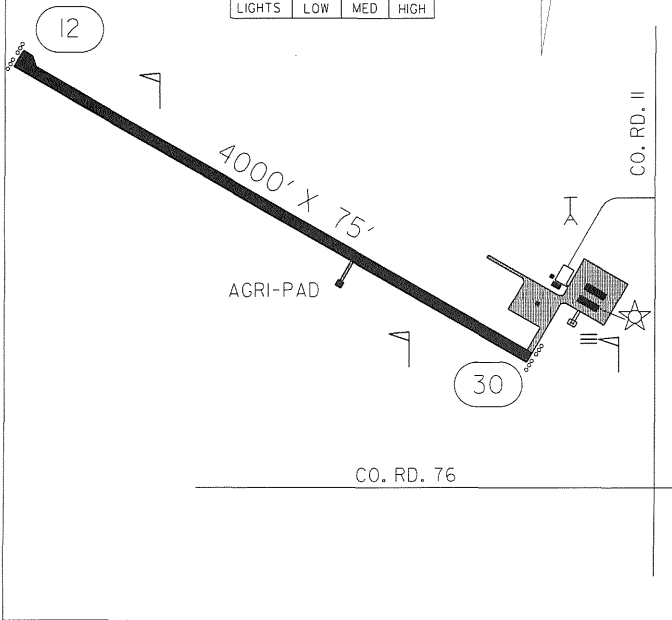
MOORHEAD



SEC. CH: TWIN CITIES (N)
 LAT: 46° 50.4'
 LONG: 96° 39.8'
 COMM: CTAF: 123.0 (L)
 AWOS: 120.0 VHF
 FARGO APP: 120.4
 RNAV: (FAR 116.2) R047 D9.3
 TPA: 1717' (800')
 APPROACH: GPS & VOR



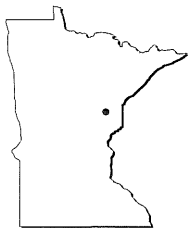
RUNWAY 12 - 30			
CLICKS ON 123.0			
	3	5	7
LIGHTS	LOW	MED	HIGH



MOORHEAD MUNICIPAL AIRPORT

MOORHEAD

Moose Lake MZH



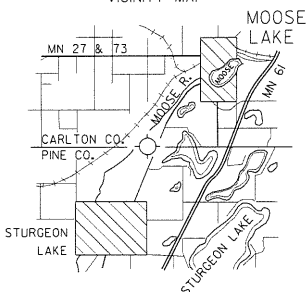
Airport Manager's Phone: 218-879-4911
Airport Manager: Quinten Anderson
Airport Information Phone: 218-485-4321
Airport Contact Person: Louis Dahlmeier
Chamber of Commerce: 218-485-4145
Web Site: www.mooselake-mn.com
Aero Chart Coordinates: 8-J
AWOS/ASOS: 218-485-5199 NDB 362
MnWAS Location/Hours: NA
Attended (Mos, Days, Hrs): Unattended
Fuel: 100LL
Self Service Fuel: No
After Hours Service Phone: 218-485-4321
FBO(s): None
Ground Transportation: Rental Cars
Food Service: None
Dining: Gamper's—218-485-8272—1.50 Miles North
Embassy Bar—218-372-3176—3 Miles South
Lodging: Moose Lake Motel—218-485-8003—3 Miles
AmericInn Lodge & Suites—218-485-8885—4 Miles
Airport Events: Mid-June Fly-In
Underwing Camping: Yes
Campgrounds: Timberline Campground—Sturgeon Lake—
218-372-3272—4 Miles
Golf Courses: Moose Lake Golf Course—218-485-4886—2 Miles
Local Attractions: Munger Bike Trail Adjacent To Airport
Connecting To Hinckley & Duluth
Comments: None

FIELD ELEV. 1076'

(MZH)

MOOSE LAKE

VICINITY MAP



SEC. CH: TWIN CITIES (S)

LAT: 46° 25.1'

LONG: 92° 48.3'



COMM: CTAF: 122.9(L)

AWOS: 362 NDB

DLH APP: 125.45

RNAV: (DLH 112.6) R222 D33.9

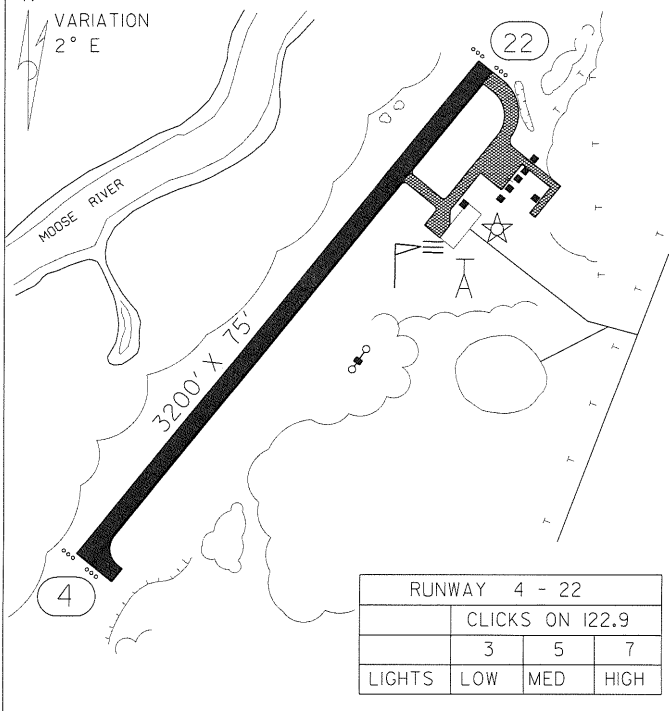
NDB: (MZH) 362

TPA: 2076' (1000')

APPROACH: GPS & NDB

N

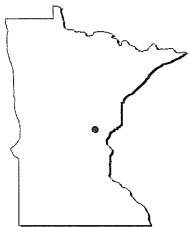
VARIATION
2° E



MOOSE LAKE-CARLTON COUNTY AIRPORT

MOOSE LAKE

Mora
JMR



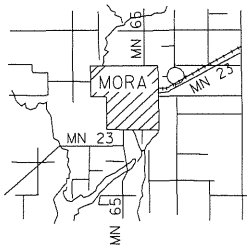
Airport Manager's Phone: 320-679-9845
Airport Manager: Bob Pierson
Airport Information Phone: 500-845-5279
Airport Contact Person: Bob Pierson
Chamber of Commerce: 320-679-5792
Web Site: www.moramn-chamber.com
Aero Chart Coordinates: 9-I
AWOS/ASOS: 320-679-1629 NDB 327
MnWAS Location/Hours: Arrival/Departure Building—24 Hours
Attended (Mos, Days, Hrs): All/All/All
Fuel: 100LL, Jet A
Self Service Fuel: No
After Hours Service Phone: 888-251-0866
FBO(s): None
Ground Transportation: Courtesy Car
Rental Cars
Food Service: Vending Machines
Candy
Pop
Dining: Freddie's—320-679-2811—1 Mile
Grandma's Kitchen—320-679-5794—1 Mile
Chen's Garden—320-679-0592
Cafe—320-679-2322
Lodging: Motel Mora—320-679-3262—1 Mile
Ann River Motel—320-679-2972—2 Miles
AmericInn—320-679-5700—1.50 Miles
Airport Events: Annual Fly-In
Underwing Camping: Yes
Campgrounds: Camperville
Crow's Nest R.V. Park
Fish Lake Resort
Hilltop Family Campgrounds
Golf Courses: Spring Hill Golf Course
Local Attractions: Vasaloppet Ski Race
Kanabec History Center
Fishing & Boating On Various Lakes
Grand Casino Hinckley
Comments: Additional Contact Person: Alan Ostrom—
320-679-2983 Or 612-390-5279

FIELD ELEV. 1012'

(JMR)

MORA

VICINITY MAP



N

SEC. CH: TWIN CITIES (S)

LAT: 45° 53.2'

LONG: 93° 16.3'

COMM: CTAF: 122.9 (L)

AWOS: 327 NDB

RCO FSS: 122.4

MPLS CTR: 121.05

RNAV: (STC 112.1) R55 D39.0

NDB: (JMR) 327

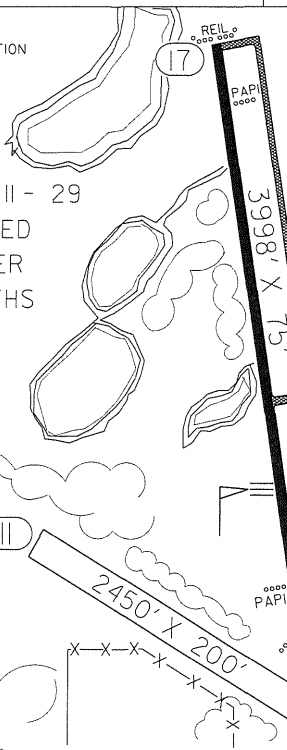
TPA: 2012' (1000')

APPROACH: GPS & NDB



N

VARIATION
2° E



RWY 11 - 29
CLOSED
WINTER
MONTHS

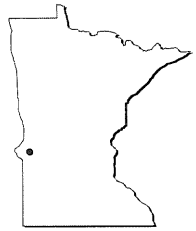
RUNWAY 17 - 35

	CLICKS ON 122.9		
	3	5	7
LIGHTS	LOW	MED	HIGH
PAPI	ON	ON	ON
REILS	OFF	OFF	ON

MORA MUNICIPAL AIRPORT

MORA

Morris MOX



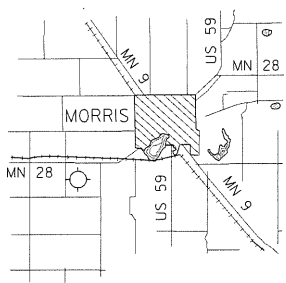
Airport Manager's Phone:	320-589-2083
Airport Manager:	Dorothy Schneider
Airport Information Phone:	320-589-2083
Airport Contact Person:	Dorothy Schneider
Chamber of Commerce:	320-589-1242
Web Site:	www.infolink.morris.mn.us/users/chamber
Aero Chart Coordinates:	9-D
AWOS/ASOS:	320-589-1303 VOR 109.6
MnWAS Location/Hours:	Arrival/Departure Building—Monday-Friday, 9:00 A.M.-5:00 P.M.
Attended (Mos, Days, Hrs):	All/Mon-Fri/0900-1700
Fuel:	100LL, Jet A
Self Service Fuel:	No
After Hours Service Phone:	320-324-2651
FBO(s):	None
Ground Transportation:	Taxi—320-589-1000
Food Service:	Vending Machines; Goody Snack Box
Dining:	Estelle's Eatery—320-589-1611—2 Miles Atlantic Avenue Family Restaurant—320-589-1222—2 Miles Don's Cafe—320-589-9955—2 Miles Pizza Ranch—320-589-2102 Subway—320-589-1281 Burger King—320-589-1782 Dairy Queen—320-589-2227 McDonald's—320-589-3239
Lodging:	Prairie Inn—320-589-3030—3 Miles Super 8 Motel—320-589-8888—3 Miles Morris Motel—320-589-1212
Airport Events:	None Reported
Underwing Camping:	Yes
Campgrounds:	Pomme de Terre Park
Golf Courses:	Pomme de Terre Golf Club—5 Miles
Local Attractions:	North Central Soil & Water Research Center Stevens County Historical Society University Of Minnesota, Morris
Comments:	Underwing camping can be done at the Airport, but there are no camping facilities on the Airport. The only facilities available are the public restrooms in the arrival/departure building. There are no showers or grilling facilities.

FIELD ELEV. 1130'

(MOX)

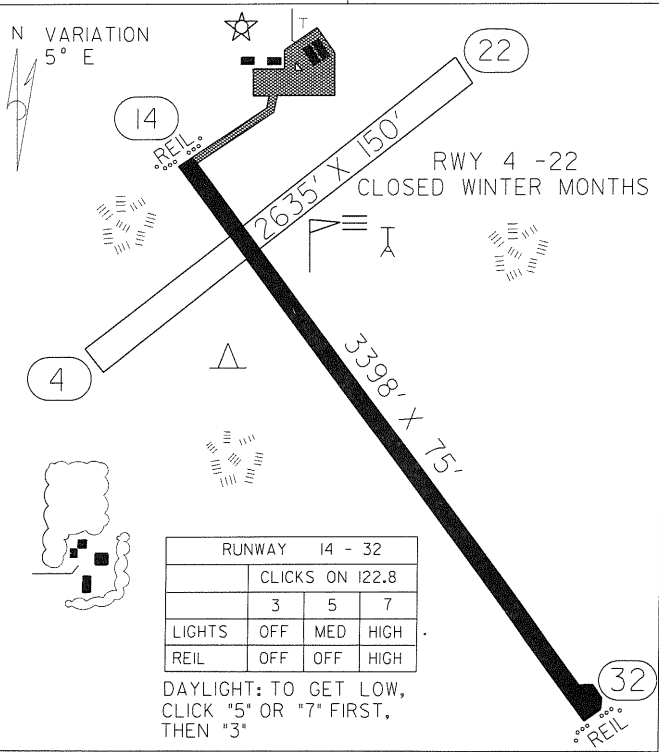
MORRIS

VICINITY MAP



SEC. CH: TWIN CITIES (S)
 LAT: 45° 34.0'
 LONG: 95° 58.1'
 COMM: CTAF: 122.8(L)
 AWOS: 109.6 VOR
 RCO FSS: 122.25
 MPLS CTR: 126.1
 RNAV: (MOX 109.6) ON AIRPORT
 TPA: 1890' (760')
 APPROACH: GPS & VOR

N VARIATION 5° E



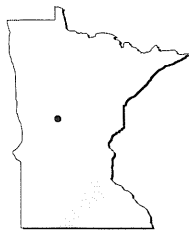
RUNWAY 14 - 32			
	CLICKS ON 122.8		
	3	5	7
LIGHTS	OFF	MED	HIGH
REIL	OFF	OFF	HIGH

DAYLIGHT: TO GET LOW,
 CLICK "5" OR "7" FIRST,
 THEN "3"

MORRIS MUNICIPAL AIRPORT

MORRIS

**Motley
22Y**



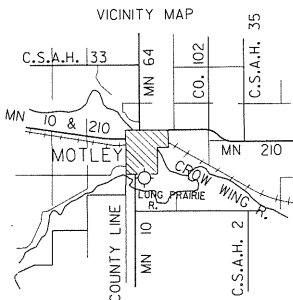
Airport Manager's Phone: 218-352-6345
Airport Manager: Loren A. Morey
Airport Information Phone: 218-352-6345
Airport Contact Person: Loren A. Morey
Chamber of Commerce: None
Web Site: None
Aero Chart Coordinates: 8-F
AWOS/ASOS: No
MnWAS Location/Hours: NA
Attended (Mos, Days, Hrs): All/All/0700-1900
Fuel: None
Self Service Fuel: No
After Hours Service Phone: None
FBO(s): None
Ground Transportation: None
Food Service: Morey Fish Company
Dining: Country Side Restaurant—2 Blocks
Lodging: Roadway Inn—218-352-6386
Eastwood Inn
Airport Events: None Reported
Underwing Camping: No
Campgrounds: KOA Campgrounds
Golf Courses: Pine Ridge Golf Course—4 Miles South
Local Attractions: None Reported
Comments: Airport Unattended
Fuel Available On Request


FIELD ELEV. 1225'

(22Y)

MOTLEY

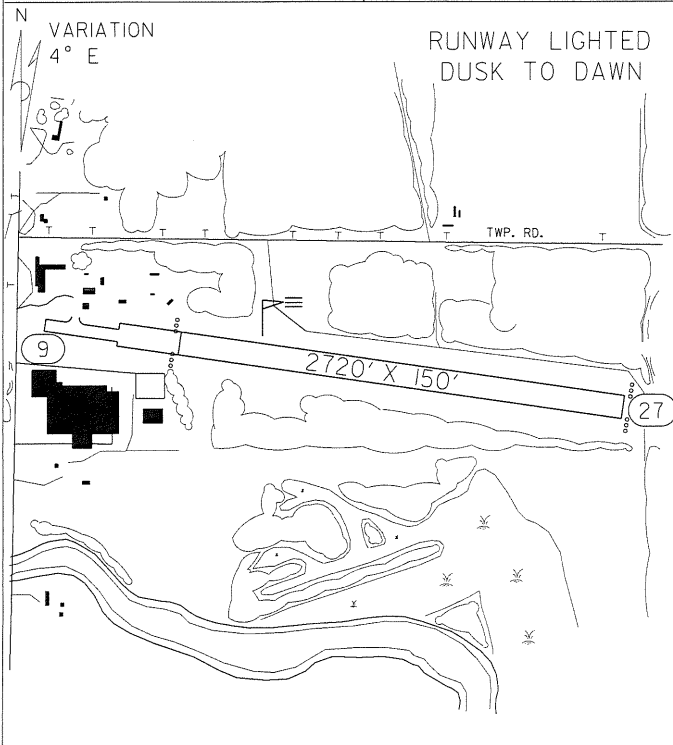
VICINITY MAP



N
 SEC. CH: TWIN CITIES (S)
 LAT: 46°19.4'
 LONG: 94°38.3'
 COMM: CTAF: 122.9
 MPLS CTR: 118.05
 RNAV: (BRD 116.9) R264 D25.5
 NDB: (SAZ) 257
 TPA: 2200' (975') 
 APPROACH: GPS & NDB

N
 VARIATION
 4° E

RUNWAY LIGHTED
 DUSK TO DAWN



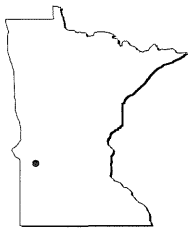
MOREY'S AIRPORT

MOTLEY

Murdock

23Y

Airport Manager's Phone: 320-875-4841
Airport Manager: Harlyn Saulsbury
Airport Information Phone: 320-875-2112
Airport Contact Person: Harlyn Saulsbury
Chamber of Commerce: None
Web Site: None
Aero Chart Coordinates: 10-E
AWOS/ASOS: No
MnWAS Location/Hours: NA
Attended (Mos, Days, Hrs): Unattended
Fuel: None
Self Service Fuel: No
After Hours Service Phone: None
FBO(s): None
Ground Transportation: None
Food Service: None
Dining: Rox's Cafe—320-875-4221—2 Blocks
Lodging: Benson—14 Miles
Airport Events: None Reported
Underwing Camping: No
Campgrounds: 14 Miles
Golf Courses: 4 Miles
Local Attractions: None Reported
Comments: None

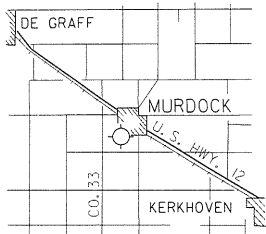


FIELD ELEV. 1082'

(23Y)

MURDOCK

VICINITY MAP



N

SEC. CH: TWIN CITIES (S)

LAT: 45°13.3'

LONG: 95°24.1'

COMM: CTAF: 122.9

MPLS CTR: 125.5

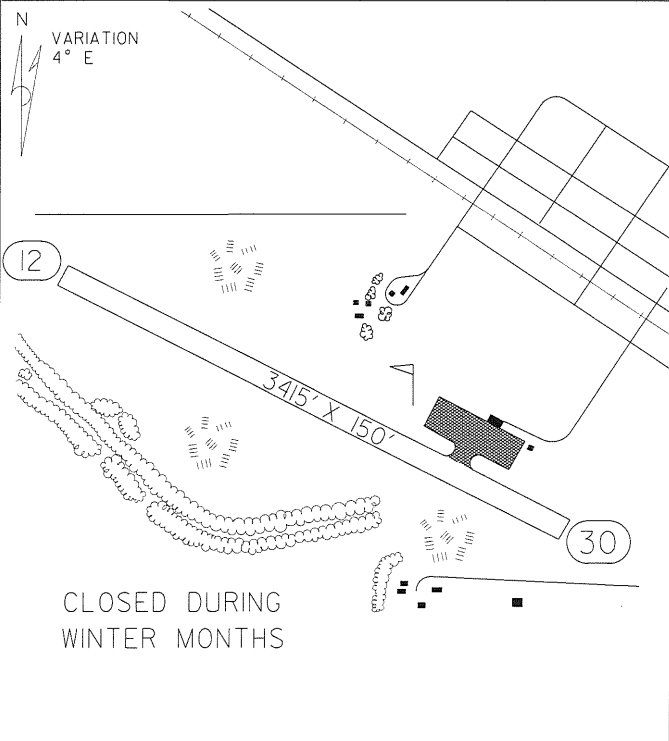
RNAV: (MVE III.6) R034 D23.2

TPA: 2100' (1018')



N

VARIATION
4° E

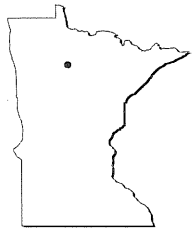


CLOSED DURING
WINTER MONTHS

MURDOCK MUNICIPAL AIRPORT

MURDOCK

**Nary
5C3**

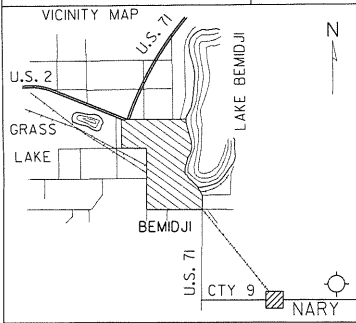


Airport Manager's Phone: 218-751-6405
Airport Manager: Ray Sheffland
Airport Information Phone: 218-759-0457
Airport Contact Person: Ray Sheffland
Chamber of Commerce: 218-751-3541
Web Site: None
Aero Chart Coordinates: 6-F
AWOS/ASOS: No
MnWAS Location/Hours: Sheffland Flying Service, Inc.—24 Hours
Attended (Mos, Days, Hrs): Unattended
Fuel: Mogas, 100LL, Jet A
Self Service Fuel: No
After Hours Service Phone: 218-759-0457
FBO(s): Sheffland Flying Service, Inc.—218-759-0457
Ground Transportation: No
Food Service: None
Dining: Southside—3 Miles
Lodging: Lakeside—6 Miles
Airport Events: None
Underwing Camping: Yes
Campgrounds: None
Golf Courses: Maple Ridge—3 Miles
Local Attractions: None Reported
Comments: None

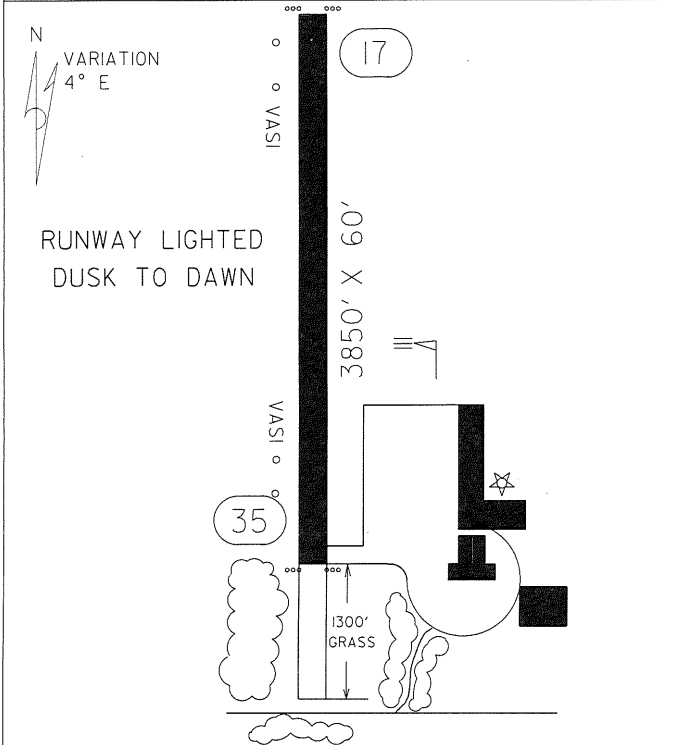
FIELD ELEV. 1389'

(5C3)

NARY



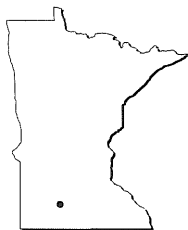
SEC. CH: TWIN CITIES (N)
 LAT: 47° 22.6'
 LONG: 94° 47.9'
 COMM: CTAF: 122.8
 MPLS CTR: 134.75
 RNAV: (BJI 108.6) R138 D15.1
 TPA: 2400' (1011')



NARY NATIONAL AIRPORT
 (SHEFLD FIELD)

NARY

New Ulm ULM

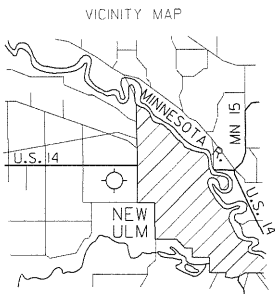


Airport Manager's Phone:	507-354-8127
Airport Manager:	Al Lothert
Airport Information Phone:	507-354-8127
Airport Contact Person:	Al Lothert
Chamber of Commerce:	888-4NEWULM
Web Site:	www.newulm.com
Aero Chart Coordinates:	12-G
AWOS/ASOS:	507-359-1656 VHF 118.325
MnWAS Location/Hours:	New Ulm Flight Service, Inc.—Business Hours
Attended (Mos, Days, Hrs):	All/All/Dawn-Dusk
Fuel:	100LL, Jet A
Self Service Fuel:	No
After Hours Service Phone:	507-359-1133
FBO(s):	New Ulm Flight Service, Inc.—507-354-8127
Ground Transportation:	Taxi
Food Service:	Catering
Dining:	Several All Through Town—Within 2 Miles
Lodging:	Five Hotels—Within 2 Miles
Airport Events:	Fly-In—Second Sunday In September
Underwing Camping:	Yes
Campgrounds:	Flandrau State Park Lake Hanska County Park Valley View Campground
Golf Courses:	New Ulm Country Club Winthrop Country Club
Local Attractions:	Schells Brewery Oktoberfest—Second & Third Weekend In October Glochenspiel Heritagefest—Third Weekend In July Herman Monument German Specialty Shops Harkin Store
Comments:	The Chamber of Commerce Office has a step-on program for tours & historical taped tours for use by visitors.

FIELD ELEV. 1011'

(ULM)

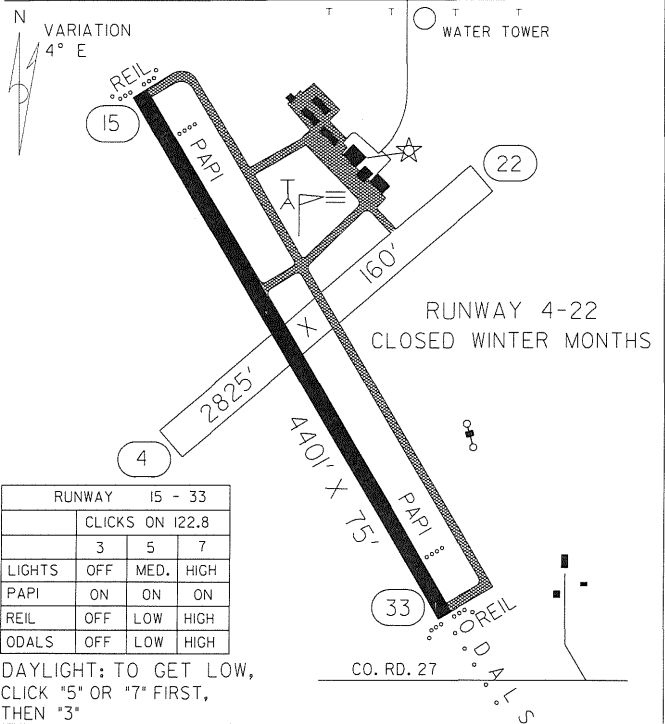
NEW ULM



SEC. CH: OMAHA NORTH
 LAT: 44° 19.2'
 LONG: 94° 30.1'
 COMM: CTAF: 122.8(L)
 AWOS: 118.325 VHF
 MPLS CTR: 127.1
 RNAV: (MKT 110.8) R276 D26.1
 NDB: (ULM) 272
 DME: (ULM) 111.3 ON FLD
 TPA: 1800' (789')
 APPROACH: GPS & NDB



U.S. 14



RUNWAY 15 - 33			
CLICKS ON 122.8			
	3	5	7
LIGHTS	OFF	MED.	HIGH
PAPI	ON	ON	ON
REIL	OFF	LOW	HIGH
ODALS	OFF	LOW	HIGH

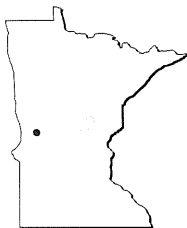
DAYLIGHT: TO GET LOW,
 CLICK "5" OR "7" FIRST,
 THEN "3"

NEW ULM MUNICIPAL AIRPORT

NEW ULM

New York Mills 25Y

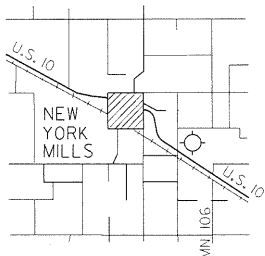
Airport Manager's Phone: 218-385-2855
Airport Manager: Tim Vaughn
Airport Information Phone: 218-385-2213
Airport Contact Person: Allen Holtberg
Chamber of Commerce: 218-385-2436
Web Site: None
Aero Chart Coordinates: 7-E
AWOS/ASOS: No
MnWAS Location/Hours: NA
Attended (Mos, Days, Hrs): Unattended
Fuel: None
Self Service Fuel: No
After Hours Service Phone: 218-385-2600
FBO(s): None
Ground Transportation: Greyhound Bus Stop At Cenex Convenience Store—2 Miles
Food Service: None
Dining: Eagles Cafe—218-385-2469—2 Miles
Lodging: Whistle Stop Bed & Breakfast—218-385-2223—2 Miles
Mills Motel—218-385-3600—2 Miles
Airport Events: None Reported
Underwing Camping: No
Campgrounds: Smith Park Within City Of New York Mills
Golden Eagle Campground—9 Miles West
Rush Lake Tent & Trailer Park—11 Miles Southwest
Golf Courses: Wadena—14 Miles East
Perham—14 Miles West
Henning—20 Miles Southwest
Local Attractions: Regional Cultural Center & Arts Retreat—2 Miles
Finn Creek Museum—4 Miles
Comments: None



FIELD ELEV. 1401'

(25Y) NEW YORK MILLS

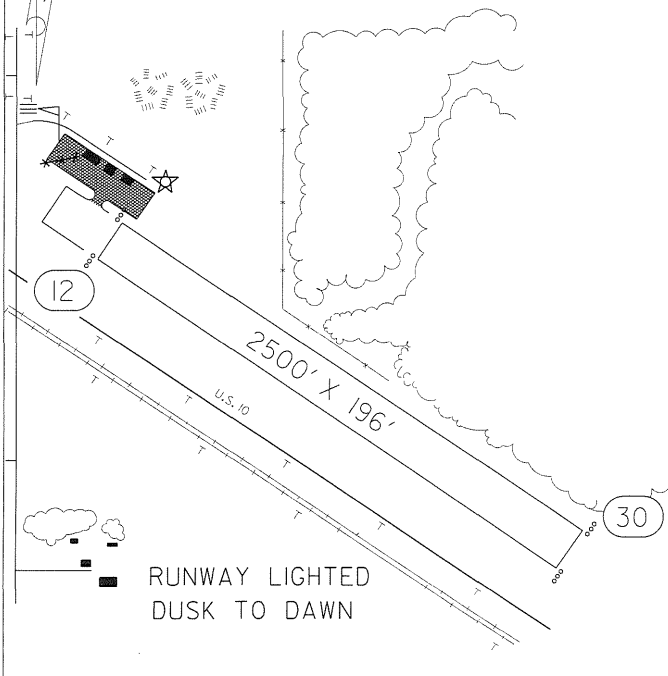
VICINITY MAP



N
SEC. CH: TWIN CITIES (S)
LAT: $46^{\circ} 30.1'$
LONG: $95^{\circ} 20.3'$
COMM: CTAF: 122.9
MPLS CTR: 126.1
RNAV: (PKD 110.6) R204 D26.3
TPA: 2200' (799')



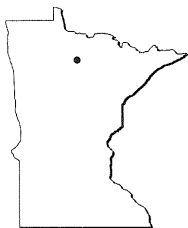
N
VARIATION
 4° E



RUNWAY LIGHTED
DUSK TO DAWN

NEW YORK MILLS MUNICIPAL AIRPORT NEW YORK MILLS

**Northome
43Y**



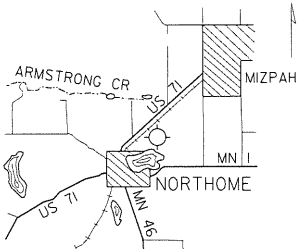
Airport Manager's Phone: 218-897-5762
Airport Manager: Karin Elhard
Airport Information Phone: 218-897-5762
Airport Contact Person: Karin Elhard
Chamber of Commerce: 877-626-0053
Web Site: None
Aero Chart Coordinates: 5-G
AWOS/ASOS: No
MnWAS Location/Hours: NA
Attended (Mos, Days, Hrs): Unattended
Fuel: None
Self Service Fuel: No
After Hours Service Phone: None
FBO(s): None
Ground Transportation: Fisher Garage—218-897-5249
Park Inn Motel—218-89-5216 Or 800-263-1770
Food Service: None
Dining: Ellen's Cafe—218-897-5289—1.50 Miles
Bear Country Outfitters—218-897-5265—1.50 Miles
Dockside Supper Club—218-897-5252—5 Miles
Country Sampler—218-897-5088—5 Miles
Blackbear Drive-In—218-897-5260—1 Mile
Lodging: Park Inn Motel—218-897-5216—1.50 Miles
Airport Events: None Reported
Underwing Camping: No
Campgrounds: Boy Scout Point Campground On Bartlett Lake—2 Miles
Golf Courses: Blackduck—18 Miles
Local Attractions: Koochiching County Fair—Mid-August
Great Fishing Lakes
Farmer's Market
Craft Shop
Hiking Trails
National Parks
Comments: Great Berry Picking!

FIELD ELEV. 1427'

(43Y)

NORTHHOME

VICINITY MAP



N

SEC. CH: TWIN CITIES (N)

LAT: 47° 53.5'

LONG: 94° 15.0'

COMM: CTAF: 122.9

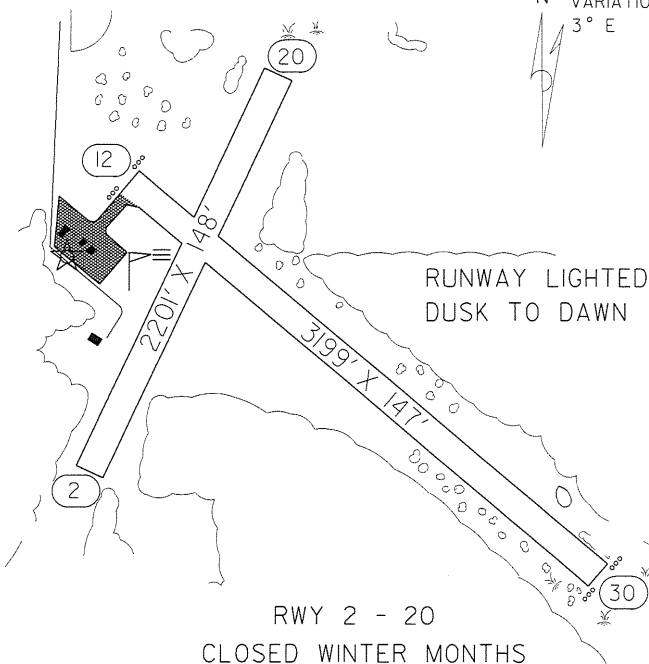
MPLS CTR: 120.9

RNAV: (BJI108.6) R055 D42.1

TPA: 2427' (1000')



N VARIATION
3° E

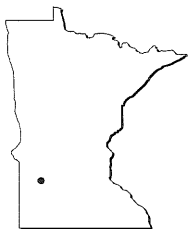


NORTHHOME MUNICIPAL AIRPORT

NORTHHOME

Olivia Y39

Airport Manager's Phone: 320-523-2186
Airport Manager: Dale W. Hardy
Airport Information Phone: 320-523-2186
Airport Contact Person: Mike Funk
Chamber of Commerce: 888-265-CORN
Web Site: www.olivia.mn.us
Aero Chart Coordinates: 11-E
AWOS/ASOS: 320-523-5924 VHF 119.275
MnWAS Location/Hours: Olivia Flying Service, Inc.—24 Hours
Attended (Mos, Days, Hrs): All/All/0800-1700
Fuel: 100LL
Self Service Fuel: No
After Hours Service Phone: 320-523-2186
FBO(s): Olivia Flying Service, Inc.—320-523-2186
Ground Transportation: Rental Cars Available On Request
Food Service: None
Dining: Truck Stop—1 Block
Lodging: Sheep Shedde Inn—320-523-5000—.50 Mile
Airport Events: Corn Capital Days—July
Underwing Camping: Yes
Campgrounds: Memorial Park—320-523-1350—.50 Mile
Golf Courses: Municipal—320-523-9967—1 Mile
Local Attractions: Corn Monument
Jackpot Junction—16 Miles
Comments: None

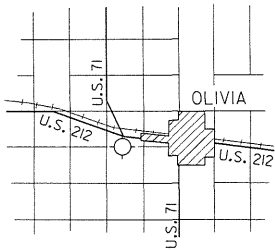



FIELD ELEV. 1076'

(Y39)


OLIVIA

VICINITY MAP

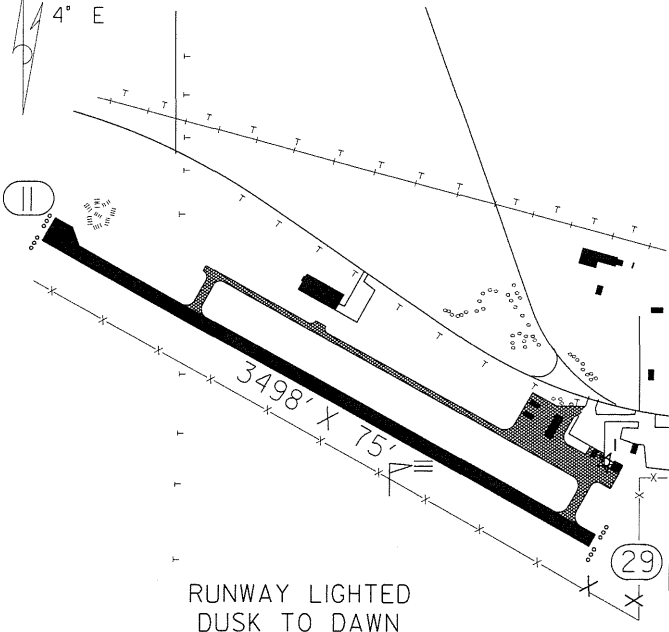


SEC. CH: TWIN CITIES (S)
 LAT: 44° 46.7'
 LONG: 95° 02.0'
 COMM: CTAF: 122.8
 ASOS: 119.275 VHF
 MPLS CTR: 127.1
 RNAV: (RWF 113.3) R005 D19.1
 TPA: 1880' (804')
 APPROACH: GPS, 
 VOR-DME

N VARIATION
 4° E



A compass rose showing a magnetic variation of 4 degrees East. The letter 'N' is at the top, and '4° E' is written below it.

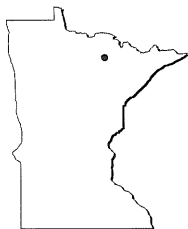


RUNWAY LIGHTED
 DUSK TO DAWN

OLIVIA REGIONAL AIRPORT

OLIVIA

Orr ORB

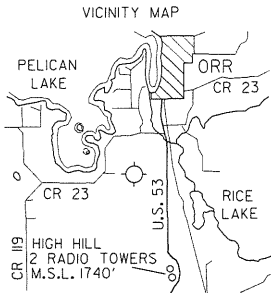


Airport Manager's Phone:	218-757-9994
Airport Manager:	Eric Hietala
Airport Information Phone:	218-757-9994
Airport Contact Person:	Eric Hietala
Chamber of Commerce:	218-757-3932
Web Site:	www.orrnmn.com
Aero Chart Coordinates:	4-J
AWOS/ASOS:	218-757-3169 VHF 118.325
MnWAS Location/Hours:	Arrival/Departure Building—24 Hours
Attended (Mos, Days, Hrs):	All/All/All
Fuel:	100LL, Jet A
Self Service Fuel:	No
After Hours Service Phone:	218-757-9994
FBO(s):	Hietala (Eric) Aircraft Service—218-757-0192
Ground Transportation:	Rental Car—Please Call For Reservations Rides Into Orr Can Be Provided Local Resorts Will Pick Up At Airport
Food Service:	Pop; Candy
Dining:	The Dam Supper Club—218-757-3985—1 Mile Pattenn's Cafe—218-757-3908—2 Miles
Lodging:	Anderson Motel—218-757-3272—2 Miles North Country Inn—218-757-3778—2 Miles Numerous Resorts & Campgrounds—800-357-9255
Airport Events:	None Reported
Underwing Camping:	Yes
Campgrounds:	Pelican Lake—Contact Voyageurs National Park & Orr Area Tourist Center At 800-357-9255 for More Information
Golf Courses:	3 Brothers Vermilion River Greens—218-993-2246—15 Miles
Local Attractions:	Pelican Lake/Orr—Fishing Pier; Swimming Beach, Tennis Courts, Boat, Pontoon & Paddle Boat Rentals; Orr General Store; Wetlands Interpretative Boardwalk; Vince Shute Wildlife Sanctuary; Vermilion River Falls; Sporting Clays, Upland Bird Preserve Hunting & Big Game Hunt; Voyageurs National Park; Crane Lake/BWCA; Kettle Falls, Namakan Lake; Groomed Cross-Country Ski Trails & Snowmobile Trails
Comments:	Because of it's unique location to both the Voyageurs National Park & BWCA, the Orr Regional Airport is the stepping stone to some of the most diverse vacation opportunities in the nation. Aircraft maintenance, repair & rental: Eric Hietala Aircraft Service—218-757-0192. Jet-A fuel is over-wing & single-point.

FIELD ELEV. 1311'

(ORB)

ORR



N

SEC. CH: TWIN CITIES (N)

LAT: 48° 01.0'

LONG: 92° 51.4'

COMM: CTAF: 122.8(L)

AWOS: 118.325 VHF

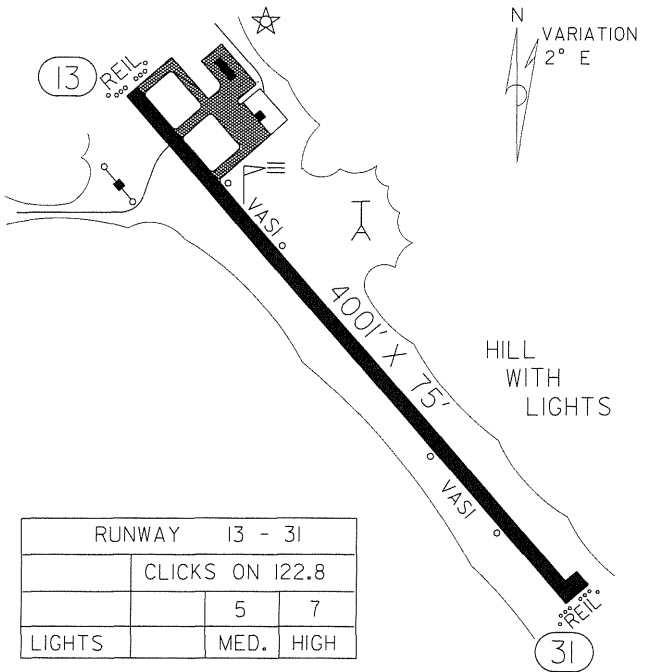
MPLS CTR: 120.9

RNAV: (INL III.0) R140 D39.7

NDB: (ORB) 341

TPA: 2100' (789')

APPROACH: GPS & NDB

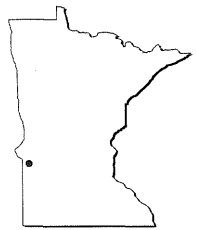


RUNWAY	13 - 31	
	CLICKS ON 122.8	
	5	7
LIGHTS	MED.	HIGH

ORR REGIONAL AIRPORT

ORR

Ortonville
VVV

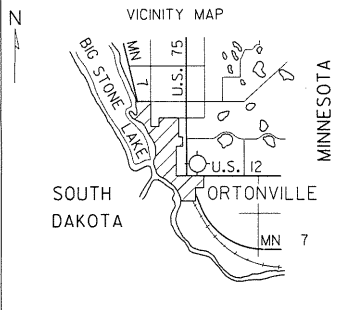


Airport Manager's Phone: 320-839-3428
Airport Manager: Roman Taffe
Airport Information Phone: 320-839-3428
Airport Contact Person: Todd Verheul
Chamber of Commerce: 800-568-5722
Web Site: www.bigstonelake.com
Aero Chart Coordinates: 10-C
AWOS/ASOS: 320-839-2363 NDB 332
MnWAS Location/Hours: NA
Attended (Mos, Days, Hrs): Unattended
Fuel: 100LL
Self Service Fuel: No
After Hours Service Phone: 320-839-6161
FBO(s): None
Ground Transportation: None
Food Service: None
Dining: Matador Supper Club—320-839-9981—Adjacent to Airport
Theater Of Seasons—320-839-2261—Adjacent to Airport
Lodging: Valley View Motel—320-839-2558—.50 Mile
Econo Lodge—.50 Mile
Anchor Motel—.50 Mile
Sunrise Motel—.50 Mile
Airport Events: Airshow—Third Weekend In August
Underwing Camping: Yes
Campgrounds: Municipal At Foot Of Lake
Golf Courses: Municipal 18-Hole Golf Course
Local Attractions: Big Stone Lake
Big Stone National Wildlife Refuge
Comments: Additional Contact Person: Dallas Hanson
Parking permitted on grass next to grass runway for walking distance to dining facilities.

FIELD ELEV. 1100'

(VVV)

ORTONVILLE



SEC. CH: TWIN CITIES (S)

LAT: 45° 18.3'

LONG: 96° 25.5'

COMM: CTAF: 122.8

AWOS: 332 NDB


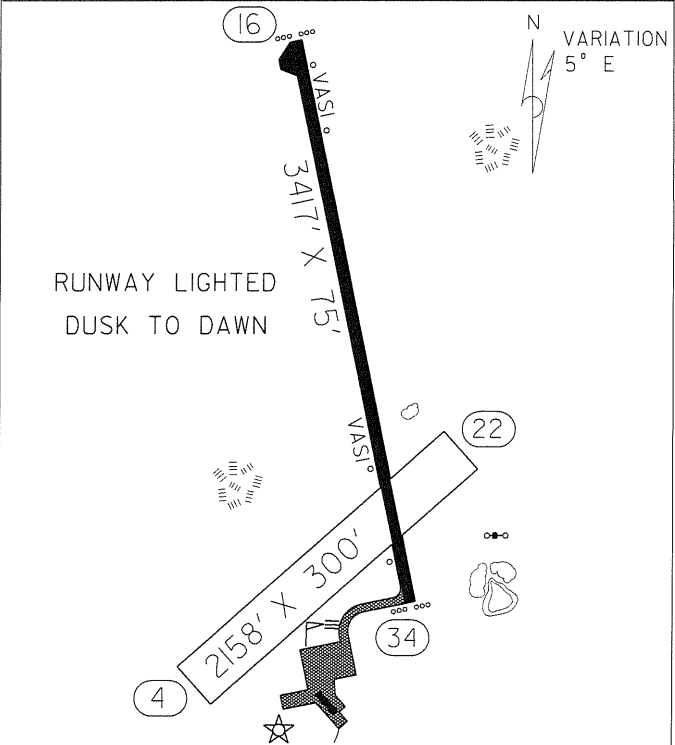
MPLS CTR: 128.5

RNAV: (M0X 109.6) R226 D24.8

NDB: (VVV) 332

TPA: 2100' (1000')

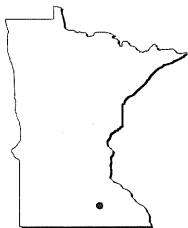
APPROACH: GPS & NDB

ORTONVILLE MUNICIPAL AIRPORT
(MARTINSON FIELD)

ORTONVILLE

Owatonna OWA



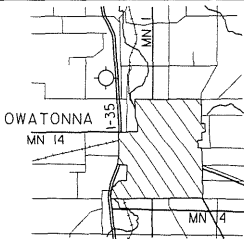
Airport Manager's Phone: 507-444-2448
Airport Manager: Dave Beaver
Airport Information Phone: 507-451-6611
Airport Contact Person: Dave Beaver
Chamber of Commerce: 800-423-6466
Web Site: www.owatonna.org
Aero Chart Coordinates: 12-1
AWOS/ASOS: 507-455-0642 VHF 128.325
MnWAS Location/Hours: 2 Located In The Arrival/Departure Building
Hours Are The Same As The Attendance Schedule
Attended (Mos, Days, Hrs): All/All/0800-2000
Fuel: 100LL, Jet A
Self Service Fuel: No
After Hours Service Phone: 507-446-8254
FBO(s): Owatonna Airport, Inc.—507-451-6611
Ground Transportation: Courtesy Car
Food Service: Vending Machines
Dining: Perkins—507-451-6831—1.50 Miles
Happy Chef—507-451-8613—1.50 Miles
Lodging: Ramada Inn—507-455-0606—1 Mile
Comfort Inn—507-444-0818
Holiday Inn—507-446-8900—1 Mile
Airport Events: Annual Fly-In
Underwing Camping: No
Campgrounds: KOA Campgrounds—507-451-8050—5 Miles
Golf Courses: Municipal Golf Course—507-451-0730—3 Miles
Hidden Creek Golf Club—507-444-9229—5 Miles East
Havanna Hills Par 3 & Driving Range—
507-451-2577—4 Miles East
Local Attractions: Heritage Halls Transportation Museum
Cabelas—Call For Shuttle From Airport—1 Mile
Comments: Holiday Inn Convention Center & Water Park—1 Mile

FIELD ELEV. 1145'

(OWA)

OWATONNA

VICINITY MAP



SEC. CH: OMAHA NORTH

LAT: 44° 07.3'

LONG: 93° 15.4'

COMM: CTAF: 122.7(L)

AWOS: 128.325 VHF

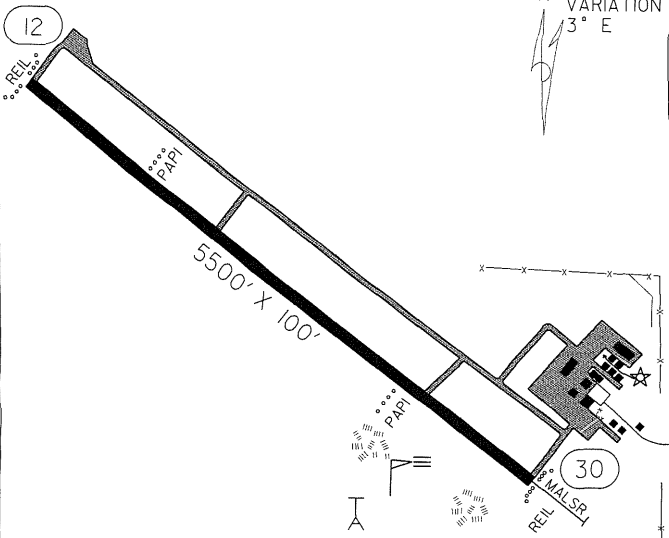
RCO FSS: 122.25

MPLS CTR: 132.35

RNAV: (FOW III.2) R133 D7.0

TPA: 2000' (852')

APPROACH: ILS, GPS, RNAV, VOR-DME & VOR



RUNWAY 12 - 30			
CLICKS ON 122.7			
	3	5	7
LIGHTS	LOW	MED	HIGH
REIL(12)	OFF	OFF	ON
MALSR	LOW	MED	HIGH

OWATONNA DEGNER REGIONAL AIRPORT

OWATONNA

PKD

- Airport Manager's Phone:** 218-564-4684
Airport Manager: Jeff Voigt
Airport Information Phone: 218-237-8528
Airport Contact Person: Jeff Voigt
Chamber of Commerce: 800-247-0054
Web Site: www.parkrapids.com
Aero Chart Coordinates: 7-E
AWOS/ASOS: 218-732-0920 VOR 110.6
MnWAS Location/Hours: Arrival/Departure Building—24 Hours
Attended (Mos, Days, Hrs): May-Sep/M-F/0700-1800, S-S/0900-1600,
Oct-Apr/M-F/0830-0500, Sat/0900-1600
Fuel: 100LL, Jet A
Self Service Fuel: Visa, Mastercard, Discover, American Express
After Hours Service Phone: 218-237-8528
FBO(s): Park Rapids Aviation, Inc.—218-732-8528
Ground Transportation: Rental Car; Courtesy Car
Food Service: Vending Machines
Dining: A & W—218-732-3551—1 Mile
Gilbert's—218-237-6190—2 Miles
Kahn's Mongolian Barbeque—2 Miles
Lodging: Super 8 Motel—218-732-3551—2 Miles
C'Mon Inn—218-732-1471—2 Miles
AmericInn—218-732-1234—2 Miles
Airport Events: Fly-In—September 30th
Underwing Camping: Yes
Campgrounds: Big Pines Tent & R.V. Park
Golf Courses: Blueberry Pines Golf Club—218-564-GOLF
Headwaters Country Club—218-732-4832
Eagle View Golf Course—218-732-7102
Local Attractions: Itasca State Park—20 Miles
Resorts
Animal Parks
Various Shopping
Many Unique Restaurants
Comments: 24-Hour Fuel Credit Card System Is For 100LL Only
AG Operations—Summer Months

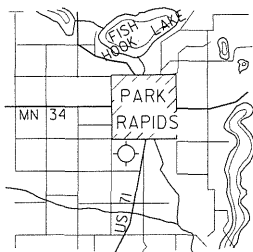


FIELD ELEV. 1443'

(PKD)

PARK RAPIDS

VICINITY MAP



N

SEC. CH: TWIN CITIES (N)

LAT: 46° 54.0'

LONG: 95° 04.4'



COMM: CTAF: 123.0(L)

ASOS: 110.6 VOR

RCO FSS: 122.1R 110.6T

RNAV: (PKD 110.6) ON AIRPORT

TPA: 2400' (957')

APPROACH: ILS, GPS, NDB,

VOR-DME & VOR

13

REIL

VASI
5498' X 100'

17

3034' X 150'

35

N VARIATION
4° E

RUNWAY 13 - 31			
	CLICKS ON 123.0		
	3	5	7
LIGHTS	LOW	MED.	HIGH
VASI	ON	ON	ON
MALSR	LOW	MED.	HIGH

31

MALSR

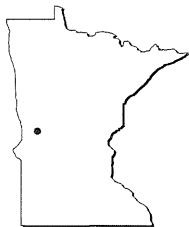
PARK RAPIDS MUNICIPAL AIRPORT

PARK RAPIDS

Pelican Rapids

47Y

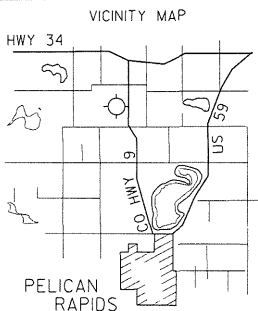
Airport Manager's Phone: 218-863-6571
Airport Manager: Richard Jenson
Airport Information Phone: 218-863-7053
Airport Contact Person: Richard Jenson
Chamber of Commerce: 800-545-3711
Web Site: None
Aero Chart Coordinates: 7-C
AWOS/ASOS: No
MnWAS Location/Hours: NA
Attended (Mos, Days, Hrs): Unattended
Fuel: Mogas, 100LL
Self Service Fuel: No
After Hours Service Phone: 218-863-6571
FBO(s): None
Ground Transportation: None
Food Service: None
Dining: The Rapids—218-863-1726—4 Miles
Lodging: Pelican Motel—218-863-3281—4 Miles
Airport Events: None Reported
Underwing Camping: No
Campgrounds: Sherin Park
Golf Courses: Birchwood
Lida Greens
Local Attractions: World's Largest Pelican
July Third Celebration
Turkey Days
Farmer's Market Day
Art In The Park
Comments: Good Fishing Lakes



FIELD ELEV. 1389'

(47Y)

PELICAN RAPIDS



N

SEC. CH: TWIN CITIES (S)

LAT: 46° 38.5'

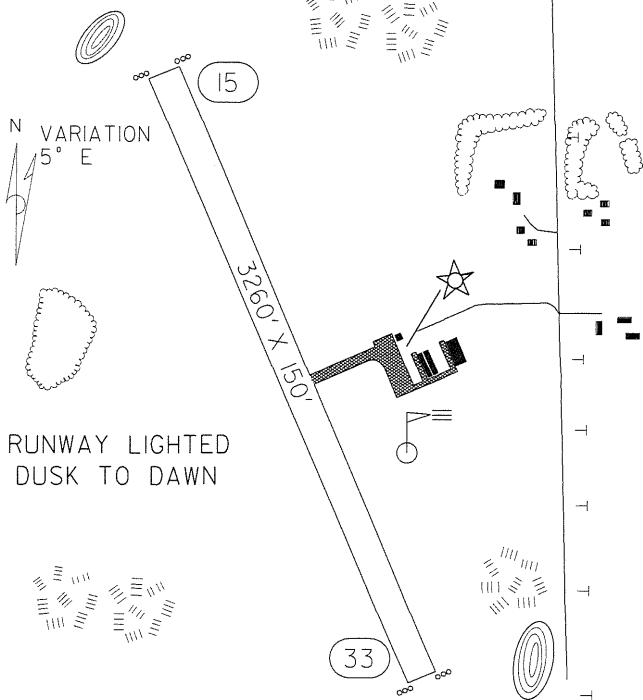
LONG: 96° 06.3'

COMM: CTAF: 122.9

FARGO APP: 120.4

RNAV: (DTL III.2) R215 DI4.0

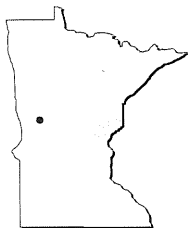
TPA: 2180' (791')



PELICAN RAPIDS MUNICIPAL AIRPORT
(LYON FIELD)

PELICAN RAPIDS

Perham 16D



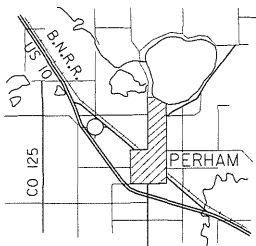
Airport Manager's Phone:	218-346-4455
Airport Manager:	Bob Louiseau
Airport Information Phone:	218-346-4455
Airport Contact Person:	Bob Louiseau
Chamber of Commerce:	800-634-6112
Web Site:	www.perhamchamber.com
Aero Chart Coordinates:	7-D
AWOS/ASOS:	No
MnWAS Location/Hours:	NA
Attended (Mos, Days, Hrs):	Unattended
Fuel:	100LL
Self Service Fuel:	No
After Hours Service Phone:	218-346-4455
FBO(s):	None
Ground Transportation:	Police Department—218-346-4452 Rental Cars—Marlo Motors—218-346-5888
Food Service:	None
Dining:	Lake's Cafe—1.50 Miles Perham Bowling & Recreation Station House— 218-346-2555—1.50 Miles Gathering Grounds—1.50 Miles Pizza Ranch—1.50 Miles Dairy Queen—1.50 Miles Subway—1.50 Miles Hardee's—1.50 Miles
Lodging:	Super 8 Motel—218-346-7888—Will Provide Transportation Budget Host—218-346-7810—1.50 Miles
Airport Events:	None Reported
Underwing Camping:	No
Campgrounds:	Golden Eagle Campground—Big Pine Lake
Golf Courses:	Perham Lakeside Golf Course—218-346-6070—Holes: 18
Local Attractions:	Many Lakes & Recreational Resorts Community Center With Pool, Track, Etc. Turtle Fest In June (Wednesday, A.M. Turtle Races) Pioneer Days In August
Comments:	None

FIELD ELEV. 1371'

(16D)

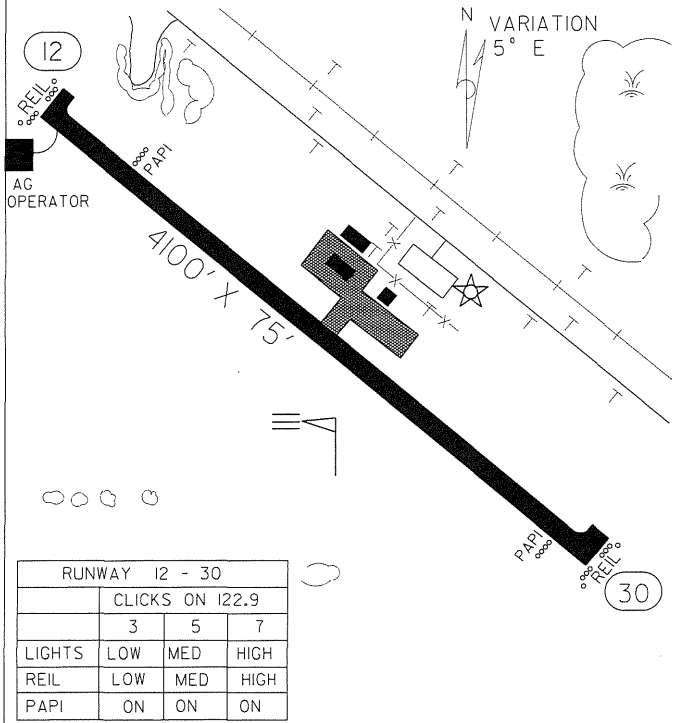
PERHAM

VICINITY MAP



N

SEC. CH: TWIN CITIES (S)
 LAT: 46° 36.3'
 LONG: 95° 36.3'
 COMM: CTAF: 122.9(L)
 MPLS CTR: 126.1
 RNAV: (DTL III.2) R134 D17.6
 TPA: 2200' (829')
 APPROACH: GPS

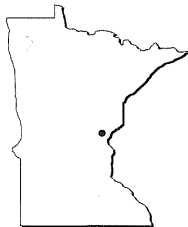


RUNWAY 12 - 30			
CLICKS ON 122.9			
	3	5	7
LIGHTS	LOW	MED	HIGH
REIL	LOW	MED	HIGH
PAPI	ON	ON	ON

PERHAM MUNICIPAL AIRPORT

PERHAM

**Pine City
90D**



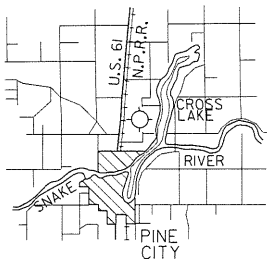
Airport Manager's Phone: 320-6292575
Airport Manager: Robert Voss
Airport Information Phone: 320-629-9927
Airport Contact Person: Robert Voss
Chamber of Commerce: 320-629-3861
Web Site: www.pinecitychamber.com
Aero Chart Coordinates: 9-J
AWOS/ASOS: No
MnWAS Location/Hours: NA
Attended (Mos, Days, Hrs): Unattended
Fuel: None
Self Service Fuel: No
After Hours Service Phone: None
FBO(s): None
Ground Transportation: Limo
Transportation For The Elderly
Food Service: None
Dining: McDonald's—320-629-0030—1 Mile
Lodging: Schwartzwald Motel—320-629-2511
Airport Events: None Reported
Underwing Camping: No
Campgrounds: Pokegama Lake R. V. Park—320-629-6552
Minnesota State Park Camping—800-765-2267
Golf Courses: Pine City Country Club—320-629-3848—Holes: 9
Pokegama Lake Golf Course—320-629-5552
Local Attractions: May-July—Art In The Park—Friday Nights
August—Pine County Fair
Comments: None

FIELD ELEV. 971'

(90D)

PINE CITY

VICINITY MAP



N

SEC. CH: TWIN CITIES (S)

LAT: 45° 50.8'

LONG: 92° 57.5'

COMM: CTAF: 122.9

MPLS CTR: 121.05

RNAV: (RZN 109.4) R266 DI9.9

TPA: 1770' (799')



N
VARIATION
2° E

17

2600' X 200'

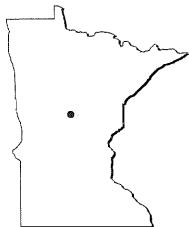
35

CO . RD. 55

PINE CITY MUNICIPAL AIRPORT

PINE CITY

Pine River PWC



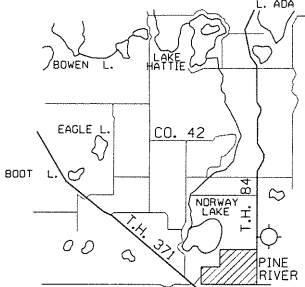
- Airport Manager's Phone:** 218-587-2440
Airport Manager: Wanda Tulenchik
Airport Information Phone: 218-587-2440
Airport Contact Person: Wanda Tulenchik
Chamber of Commerce: 218-587-4000
Web Site: None
Aero Chart Coordinates: 7-G
AWOS/ASOS: 218-587-3420 VHF 118.525
MnWAS Location/Hours: NA
Attended (Mos, Days, Hrs): All/Mon-Sat/0800-1700
Fuel: Mogas, 100LL
Self Service Fuel: No
After Hours Service Phone: 218-587-4961
FBO(s): Witt's Aircraft Repair Service—218-587-2158
Ground Transportation: Dial-A-Ride—Monday-Friday 9:00 To 4:30—218-587-2440
Car Rentals: Osterloh—218-587-2999,
Houston Ford—218-587-4419, Pine Motor—218-587-2552
Food Service: None
Dining: Cottage Cafe—218-587-2588—1.25 Miles
Pinewood Cafe—218-587-2267—1.50 Miles
Red Pine Supper Club—218-587-3818—2 Miles
Lodging: Cedarwood Motel—218-587-2208—1.50 Miles
Travel Lodge—218-587-4499—2 Miles
Norway Brook Motel—218-587-2118—2 Miles
AmericInn Lodge & Suites—218-568-8400—8 Miles
Airport Events: Summerfest Fly-In—Last Sunday In June
Underwing Camping: Yes
Campgrounds: City Park (No Utilities, Water & Toilets Only)
Golf Courses: Pine River Country Club—218-587-4774
Black Bear Golf Course—218-587-8800—4 Miles
The Preserve—218-568-8500—10 Miles
Deacon's Lodge Club—888-549-5444—15 Miles
The Pines—218-963-3146—20 Miles
Local Attractions: Grocery Stores; Gas Stations; Banks; Hardware Stores;
Chamber Of Commerce; Floral Shop; Shopping Block; Clinic;
Library; Real Estate Agencies
Comments: Pilot's building--rest rooms & phones. Witt's Aircraft Repair -
A & P, IA, complete aircraft servicing, hangar rental.

FIELD ELEV. 1295'

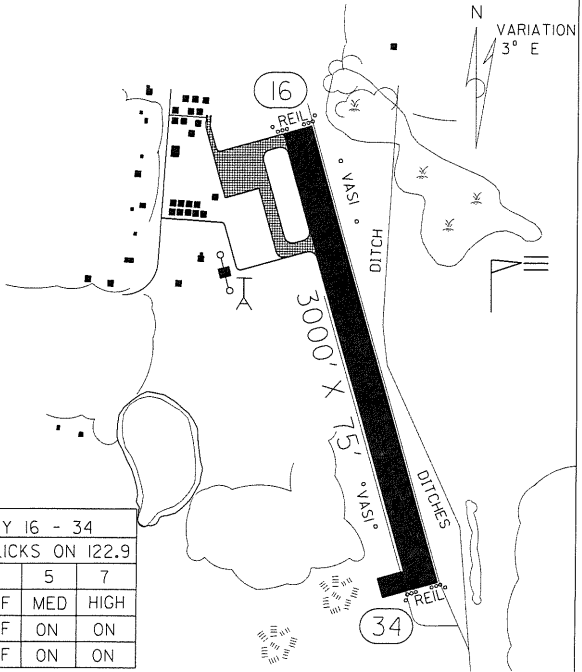
(PWC)

PINE RIVER

VICINITY MAP



SEC. CH: TWIN CITIES (N)
 LAT: 46° 43.5'
 LONG: 94° 23.0'
 COMM: CTAF: 122.9(L)
 AWOS: 118.525 VHF
 MPLS CTR: 118.05
 RNAV: (BRD 116.9) R324 D27.0
 NDB: (PWC) 330
 TPA: 2100' (805')
 APPROACH: NDB



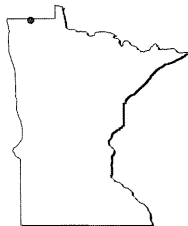
RUNWAY 16 - 34			
	CLICKS ON 122.9		
	3	5	7
LIGHTS	OFF	MED	HIGH
REIL	OFF	ON	ON
VASI	OFF	ON	ON

DAYLIGHT: TO GET LOW, CLICK "5" OR "7" FIRST, THEN "3"

PINE RIVER REGIONAL AIRPORT

PINE RIVER

Pinecreek 48Y



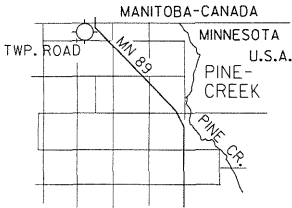
Airport Manager's Phone: 218-463-2479
Airport Manager: Stan Soltau
Airport Information Phone: 218-463-2030
Airport Contact Person: Marlin Elton
Chamber of Commerce: None
Web Site: None
Aero Chart Coordinates: 3-D
AWOS/ASOS: No
MnWAS Location/Hours: NA
Attended (Mos, Days, Hrs): All/All/Daylight
Fuel: 100LL
Self Service Fuel: Visa, Mastercard
After Hours Service Phone: None
FBO(s): None
Ground Transportation: None
Food Service: None
Dining: 5 Miles
Lodging: AmericInn Motel—218-463-1045—20 Miles
Airport Events: None Reported
Underwing Camping: Yes
Campgrounds: On Airport
Golf Courses: Roseau—20 Miles
Local Attractions: None Reported
Comments: This Airport is on the U. S. & Canadian Border. It is served by both U. S. & Canadian Customs Offices. Call 218-463-1952 for hours.

FIELD ELEV. 1078'

(48Y)

PINECREEK

VICINITY MAP



N

SEC. CH: TWIN CITIES (N)

LAT: 48° 60.0'

LONG: 95° 59.0'

COMM: CTAF: 122.8 (L)

MPLS CTR: 127.8

RNAV: (ROX 108.8) R303 DI4.3

NDB: (PFT) 342

TPA: 1878' (800')

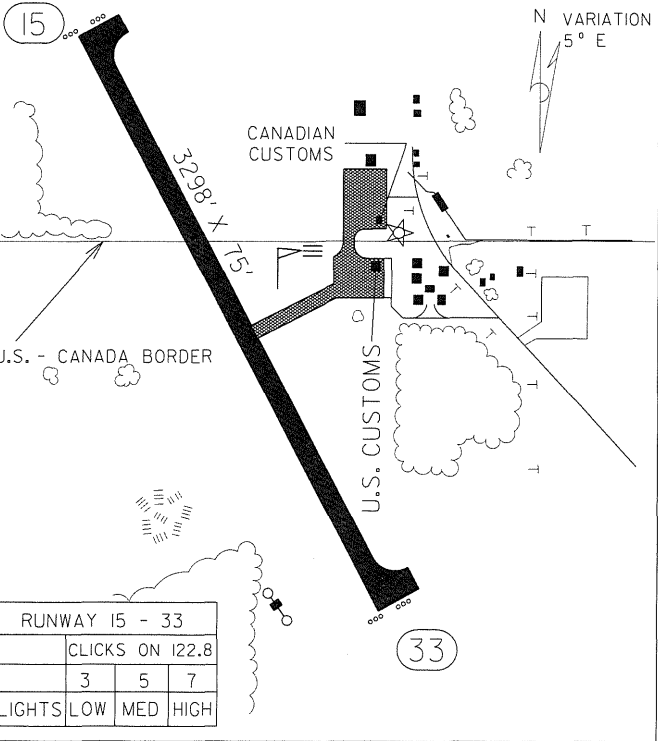
LANDING RIGHTS AIRPORT

APPROACH: GPS, NDB



15

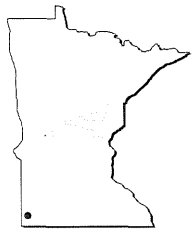
N VARIATION 5° E



PINEY - PINECREEK BORDER AIRPORT

PINECREEK

Pipestone PQN



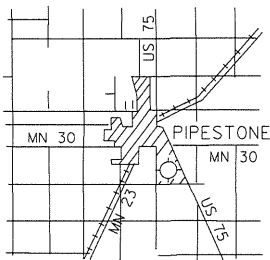
Airport Manager's Phone:	507-825-9956
Airport Manager:	Clarence Taylor
Airport Information Phone:	507-825-2437
Airport Contact Person:	Clarence Taylor
Chamber of Commerce:	507-825-3316
Web Site:	www.pipestoneminnesota.com
Aero Chart Coordinates:	13-C
AWOS/ASOS:	507-825-6895 VHF 118.375
MnWAS Location/Hours:	Arrival/Departure Building—24 Hours
Attended (Mos, Days, Hrs):	All/Mon-Sat/0800-1800
Fuel:	Mogas, 100LL, Jet A
Self Service Fuel:	No
After Hours Service Phone:	507-825-2437
FBO(s):	Pipestone Aviation—507-825-9956
Ground Transportation:	Courtesy Car Taxi Rental
Food Service:	Lunch Counter
Dining:	Gannon's—507-825-3114—1 Mile Lange's—507-825-4488—1.25 Miles Calumet Inn—507-825-5871—1.50 Miles
Lodging:	Arrow Motel—1-888-825-9599—1.5 Miles Super 8 Motel—507-825-4217—1 Mile Calumet Inn—507-825-5871 or 800-535-7610—1.50 Miles
Airport Events:	None Reported
Underwing Camping:	Yes
Campgrounds:	Pipestone Campground—507-825-2455
Golf Courses:	Pipestone Country Club—507-825-2592
Local Attractions:	Pipestone National Monument County Museum Restored 100+ Year Old Calumet Inn Hiawatha Pageant
Comments:	Peacepipes, Pioneers & Progress, Red Stone Town on the Prairie; Pipestone is the home of the stone quarries from which Indian peacepipes are made.

FIELD ELEV. 1736'

(PQN)

PIPESTONE

VICINITY MAP



N

SEC. CH: OMAHA NORTH

LAT: 43° 59.0'

LONG: 96° 18.0'

COMM: CTAF: 122.8 (L)

AWOS: 118.375 VHF

MPLS CTR: 132.05

RNAV: (FSD 115.0) R037 D28.9

NDB: (PQN) 284

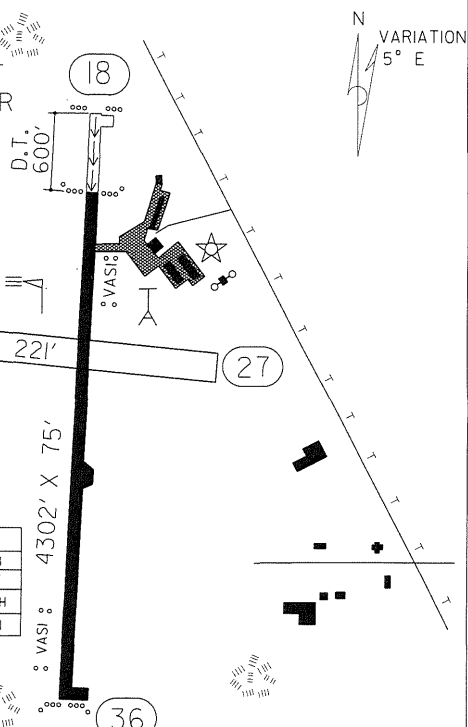
DME: (PQN) 109.1 ON FLD

TPA: 2530' (794')

APPROACH: GPS & NDB



TURF RWY NOT PLOWED WINTER MONTHS



9 2539' X 221' 27

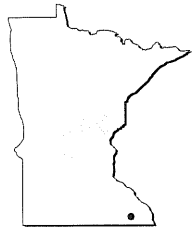
18 4302' X 75' 36

RUNWAY 18 - 36			
CLICKS ON 122.8			
	3	5	7
LIGHTS	LOW	MED	HIGH
RELS	OFF	ON	ON

PIPESTONE MUNICIPAL AIRPORT

PIPESTONE

**Preston
49Y**



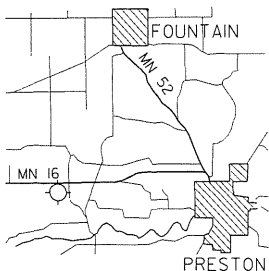
Airport Manager's Phone: 507-937-3000
Airport Manager: Larry Tammel
Airport Information Phone: 507-765-4701
Airport Contact Person: Larry Tammel
Chamber of Commerce: None
Web Site: None
Aero Chart Coordinates: 13-K
AWOS/ASOS: No
MnWAS Location/Hours: NA
Attended (Mos, Days, Hrs): Unattended
Fuel: None
Self Service Fuel: No
After Hours Service Phone: None
FBO(s): None
Ground Transportation: None
Food Service: None
Dining: Branding Iron—507-765-3388—5 Miles
Lodging: Valley View Motel—507-765-2533—5 Miles
Airport Events: None Reported
Underwing Camping: Yes
Campgrounds: Hidden Valley—507-765-2467—7 Miles
Old Barn Resort—507-467-2512—9 Miles
Golf Courses: Preston—4 Miles
Local Attractions: Hard Surface Bike Trail—5 Miles
Comments: Pay Phone In The Arrival/Departure Building: 507-765-9950

FIELD ELEV. 1276'

(49Y)

PRESTON

VICINITY MAP



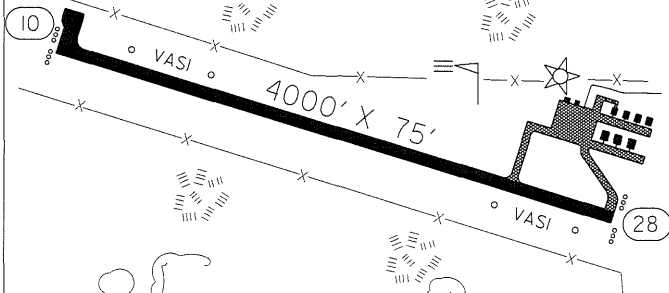
N
 SEC. CH: OMAHA NORTH
 LAT: 43° 40.6'
 LONG: 92° 10.8'
 COMM: CTAF: 122.9(L)
 ROCHESTER APP: 119.8
 MPLS CTR: 132.35
 RNAV: (RST 112.0) R104 D19.2
 TPA: 2070' (794')
 APPROACH: GPS



MN 16

N

VARIATION
2° E



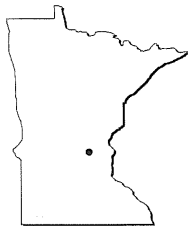
RUNWAY 10 - 28			
	CLICKS ON 122.9		
	3	5	7
LIGHTS	OFF	MED	HIGH
VASI	OFF	ON	ON

DAYLIGHT: TO GET LOW, CLICK "5" OR "7" FIRST, THEN "3"

FILLMORE COUNTY AIRPORT

PRESTON

Princeton PNM



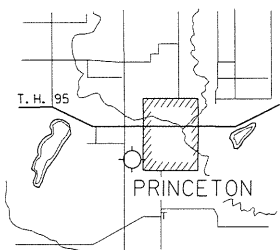
Airport Manager's Phone: 763-389-2040
Airport Manager: David Minke
Airport Information Phone: 763-389-2042
Airport Contact Person: Tom Mismash
Chamber of Commerce: 763-389-1764
Web Site: www.princetonmn.org
Aero Chart Coordinates: 9-H
AWOS/ASOS: 763-389-0615 VHF 119.025
MnWAS Location/Hours: NA
Attended (Mos, Days, Hrs): Unattended
Fuel: None
Self Service Fuel: No
After Hours Service Phone: None
FBO(s): None
Ground Transportation: None
Food Service: None
Dining: Merlin's Family Restaurant—763-389-3793—.50 Mile
Pine Loft Restaurant—763-389-4762—.25 Mile
Lodging: Rum River Motel—763-389-3120—.50 Mile
Pine Aire Motel—763-389-2183—2 Miles
AmericInn—763-389-9312 Or 800-634-3444—.50 Mile
Airport Events: Lion's Club Brunch—June
Underwing Camping: No
Campgrounds: Riverside Park—763-389-2040—1.50 Miles
Camp-In-The-Woods—763-389-2516—5 Miles
Golf Courses: Princeton Golf Club—763-389-5109—1.50 Miles
Local Attractions: Sherburne National Wildlife Refuge
Mille Lacs Lake Recreational Area
Comments: PNM AFSS Phone: 800-992-7433 or 763-389-7110
New Arrival/Departure Building.

FIELD ELEV. 979'

(PNM)

PRINCETON

VICINITY MAP



SEC. CH: TWIN CITIES (S)

LAT: 45° 33.6'

LONG: 93° 36.5'

COMM: CTAF: 123.0(L)

AWOS: 119.025 VHF

RCO FSS: 122.2

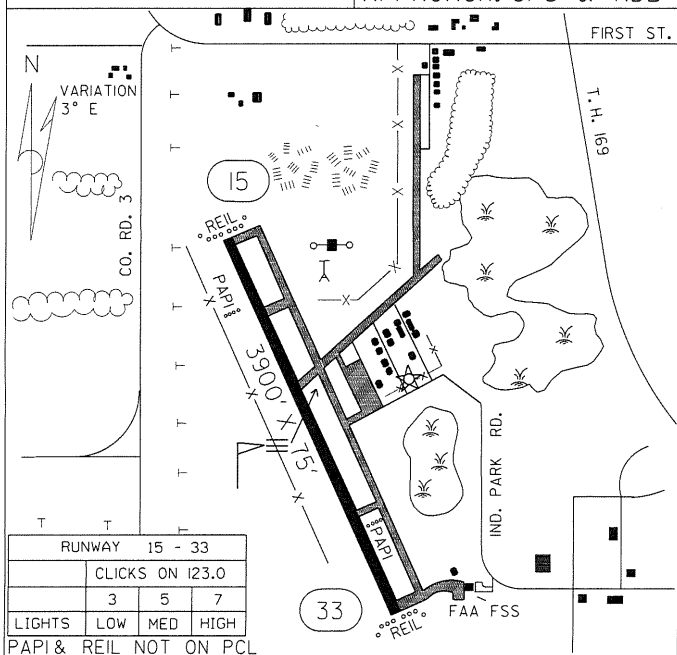
MPLS CTR: 121.05

RNAV: (STC 112.1) R083 DI9.0

NDB: (PNM) 368

TPA: 1778' (799')

APPROACH: GPS & NDB

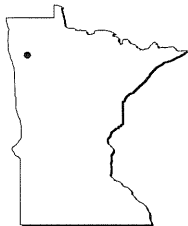


PRINCETON MUNICIPAL AIRPORT

PRINCETON

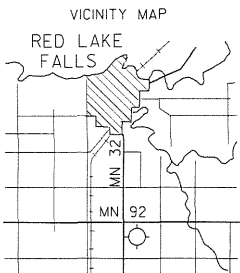
Red Lake Falls D81

Airport Manager's Phone: 218-253-2684
Airport Manager: Bill McCabe
Airport Information Phone: 218-253-2684
Airport Contact Person: Byron Wilson
Chamber of Commerce: 218-253-2684
Web Site: None
Aero Chart Coordinates: 5-C
AWOS/ASOS: No
MnWAS Location/Hours: NA
Attended (Mos, Days, Hrs): Unattended
Fuel: None
Self Service Fuel: No
After Hours Service Phone: None
FBO(s): None
Ground Transportation: None
Food Service: None
Dining: Uncle Bill's—4 Miles
Joe DiMaggio's Sports Cafe—4 Miles
Pistol Pete's Restaurant & Lounge—8 Miles
Lodging: Chateau Bottineau
Airport Events: None Reported
Underwing Camping: No
Campgrounds: Voyager View
Riverside Park
Golf Courses: Oak Knolls Golf Course
Local Attractions: Tubing
Camping
Canoeing
Comments: None

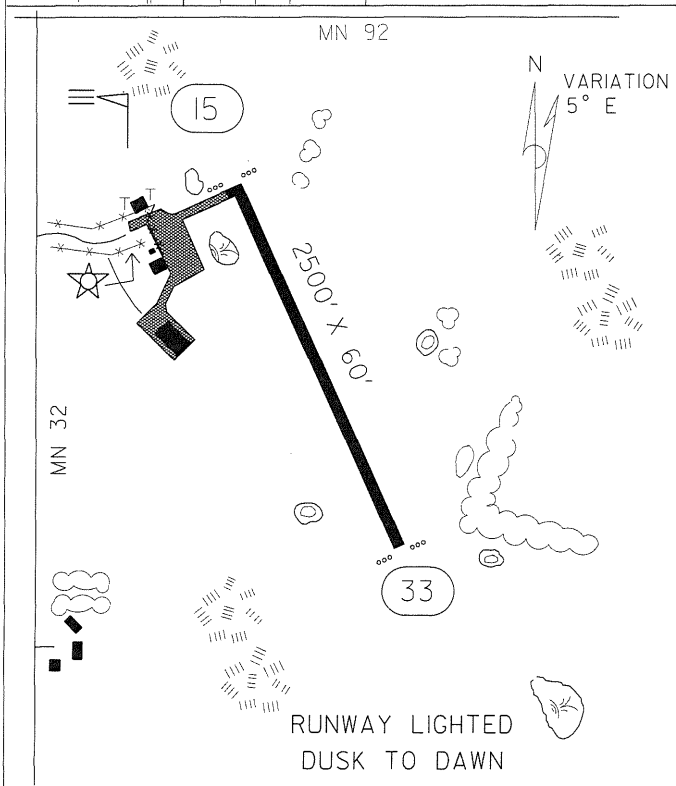


FIELD ELEV. 1061'

(D81) RED LAKE FALLS

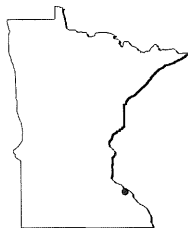


N
SEC. CH: TWIN CITIES (N)
LAT: 47° 49.5'
LONG: 96° 15.5'
COMM: CTAF: 122.9
MPLS CTR: 132.15
RNAV: (TVF 108.4) R185 DI4.8
TPA: 1861' (800')



RED LAKE FALLS MUNICIPAL AIRPORT RED LAKE FALLS

Red Wing RGK



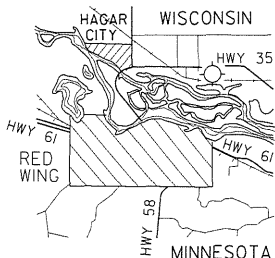
Airport Manager's Phone:	651-385-3623
Airport Manager:	Tom Drake
Airport Information Phone:	715-594-3041
Airport Contact Person:	Rob Seifert, FBO
Chamber of Commerce:	800-762-9516
Web Site:	www.redwing.net
Aero Chart Coordinates:	11-K
AWOS/ASOS:	715-594-3763 VHF 119.250
MnWAS Location/Hours:	Arrival/Departure Building— Monday-Sunday, 8:00 A.M.-6:00 P.M.
Attended (Mos, Days, Hrs):	All/Mon-Sat/0800-1700, Sun/1000-1600
Fuel:	Mogas, 100LL, Jet A
Self Service Fuel:	No
After Hours Service Phone:	715-594-3837
FBO(s):	Seifert Skyways, Inc.—651-388-6734
Ground Transportation:	St. James Hotel Car Rental Courtesy Car
Food Service:	Vending Machines
Dining:	Hager Heights Drive-In—715-792-2118—3 Miles Lavender Rose—715-792-2464—Across Field From Airport Several Restaurants Located Downtown—5 Miles
Lodging:	St. James Hotel—651-388-2846—5 Miles Best Western—651-388-1577—5 Miles Red Carpet Inn—651-388-1502—5 Miles Days Inn—651-388-3568—5 Miles Several Bed & Breakfasts Located In Downtown Red Wing
Airport Events:	UVHPA Fly-In Breakfast—August
Underwing Camping:	Yes
Campgrounds:	Island Campground—715-792-2502
Golf Courses:	Mississippi National Golf Course—651-388-1874
Local Attractions:	Pottery Mall; St. James Hotel; Shopping; Antiques/Crafts; River Parks; Bluff Hiking; Cannon Valley Bike Trail; Goodhue County Museum; River City Days Summer Celebration; Treasure Island Casino; Cross-Country & Downhill Skiing
Comments:	Chamber of Commerce has many maps available to assist in Red Wing attractions, including walking tour of historic districts, etc. Red Wing Visitor & Convention Bureau - 651-385-5934 or 800-498-3444.

FIELD ELEV. 785'

(RGK)

RED WING

VICINITY MAP

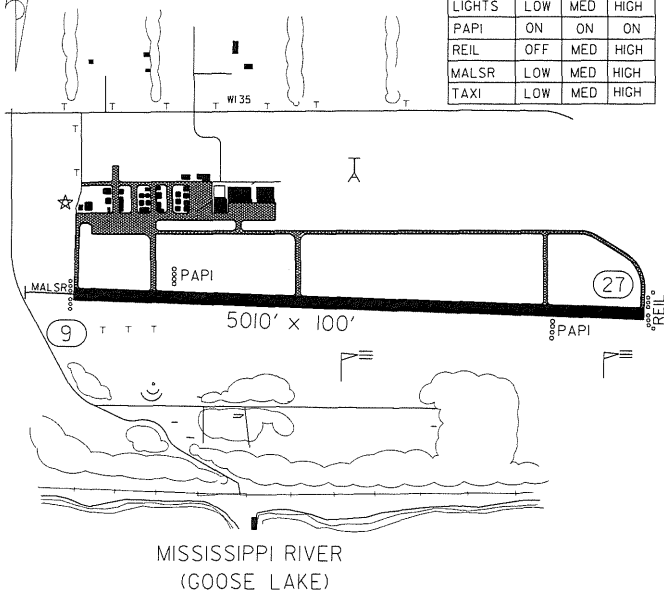


SEC. CH: GREEN BAY (S)
 LAT: 44° 35.4'
 LONG: 92° 29.2'
 COMM: CTAF: 123.05(L)
 AWOS: 119.250 VHF
 MPLS APP: 121.2
 RNAV: (FGT 115.7) R088 D29.9
 TPA: 1800' (1015')
 APPROACH: GPS



N
 VARIATION
 2° E

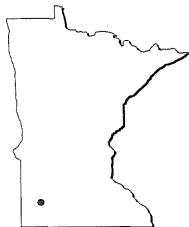
RUNWAY 9 - 27			
CLICKS ON 123.05			
	3	5	7
LIGHTS	LOW	MED	HIGH
PAPI	ON	ON	ON
REIL	OFF	MED	HIGH
MALSR	LOW	MED	HIGH
TAXI	LOW	MED	HIGH



RED WING REGIONAL AIRPORT

RED WING

Redwood Falls RWF

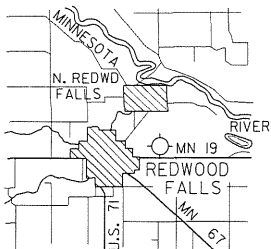


Airport Manager's Phone:	507-644-3590
Airport Manager:	Cameron Johnson
Airport Information Phone:	507-644-3590
Airport Contact Person:	Cameron Johnson
Chamber of Commerce:	800-657-7070
Web Site:	www.redwoodfalls.org
Aero Chart Coordinates:	11-E
AWOS/ASOS:	507-644-3564 VHF 126.575
MnWAS Location/Hours:	Arrival/Departure Building—24 Hours
Attended (Mos, Days, Hrs):	All/Mon-Fri/0800-1700
Fuel:	100LL, Jet A
Self Service Fuel:	Visa, Mastercard, Multiserve, AvFuel
After Hours Service Phone:	507-637-5463
FBO(s):	Ambassador Aviation, Inc.—507-644-3590
Ground Transportation:	Courtesy Car Shuttle To Casino
Food Service:	None
Dining:	Several Restaurants In Town—3 Miles
Lodging:	Super 8 Motel Comfort Inn Dakota Inn Jackpot Junction
Airport Events:	Fly-In Pancake Breakfast—June
Underwing Camping:	No
Campgrounds:	Ramsey Park
Golf Courses:	Redwood Golf Jackpot Junction
Local Attractions:	Jackpot Junction Ramsey Park
Comments:	Additional After Hours Service Phone: 507-637-5463 or 507-637-5052; Inventors Congress In June

FIELD ELEV. 1023'

(RWF) REDWOOD FALLS

VICINITY MAP



N

SEC. CH: TWIN CITIES (S)

LAT: 44° 32.8'

LONG: 95° 04.9'

COMM: CTAF: 123.0(L)

ASOS: 126.575 VHF

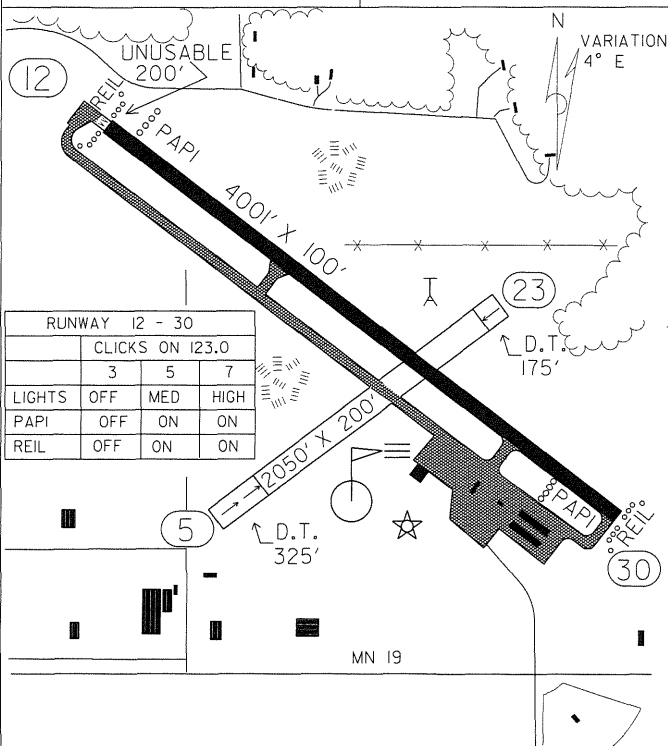
RCO FSS: 122.4

MPLS CTR: 127.1

RNAV: (RWF 113.3) R015 D5.2

TPA: 2020' (997')

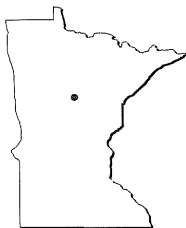
APPROACH: GPS,
VOR-DME RNAV & VOR



REDWOOD FALLS MUNICIPAL AIRPORT

REDWOOD FALLS

**Remer
52Y**

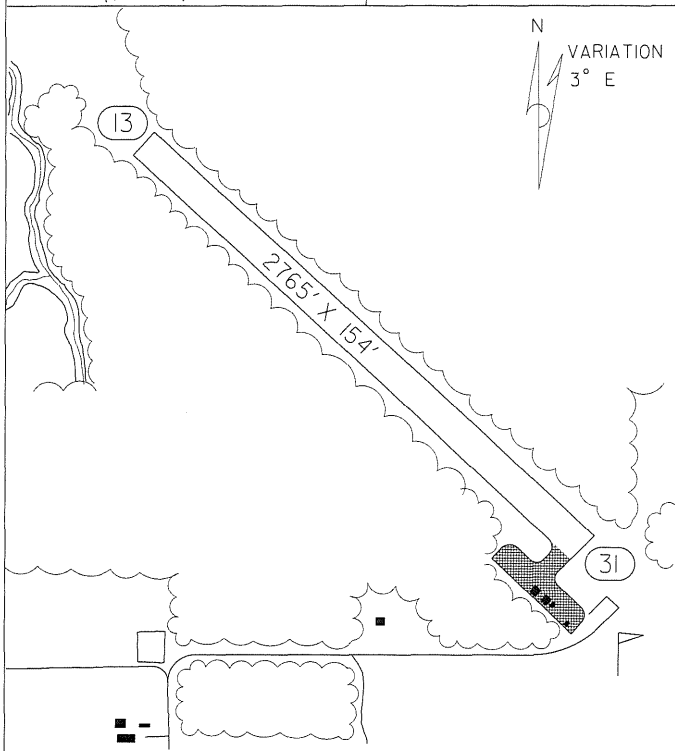
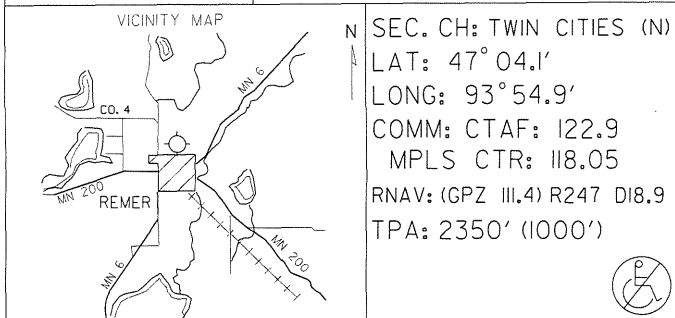


Airport Manager's Phone: 218-566-2739
Airport Manager: Clifford Fletcher
Airport Information Phone: 218-566-2739
Airport Contact Person: Clifford Fletcher
Chamber of Commerce: None
Web Site: None
Aero Chart Coordinates: 6-H
AWOS/ASOS: No
MnWAS Location/Hours: NA
Attended (Mos, Days, Hrs): Unattended
Fuel: None
Self Service Fuel: No
After Hours Service Phone: None
FBO(s): None
Ground Transportation: None
Food Service: None
Dining: 3 Restaurants—.25 Mile
Lodging: Remer Motel—.25 Mile
Airport Events: None Reported
Underwing Camping: No
Campgrounds: 2 Miles
Golf Courses: 10 Miles
Local Attractions: Harvest Festival—First Week In August
Fireman's Day—June
Irish Parade—March
Comments: Grocery store, gas stations, floral shop, clinic, real estate agencies, several restaurants.

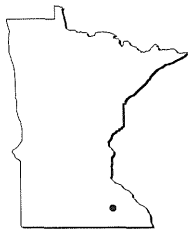
FIELD ELEV. 1350'

(52Y)

REMER



Rochester RST



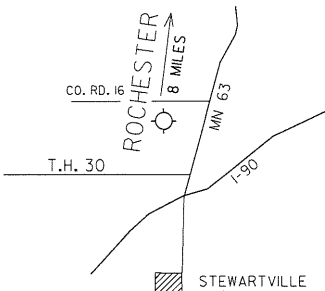
Airport Manager's Phone:	507-282-2328
Airport Manager:	Steve Leque
Airport Information Phone:	507-282-2328
Airport Contact Person:	Steve Leque
Chamber of Commerce:	507-288-1122
Web Site:	None
Aero Chart Coordinates:	13-J
AWOS/ASOS:	507-285-0298
MnWAS Location/Hours:	Rochester Aviation—24 Hours
Attended (Mos, Days, Hrs):	All/All/All
Fuel:	100LL, Jet A
Self Service Fuel:	No
After Hours Service Phone:	507-282-1717
FBO(s):	Rochester Aviation—507-282-1717
Ground Transportation:	Yellow Cab—507-282-2222
Food Service:	The Wright Stuff Food & Drink—In Main Terminal
Dining:	The Wright Stuff Food & Drink—507-252-9869
Lodging:	Holiday Inn South—507-288-1844—8 Miles Hampton Inn—507-287-9050—7 Miles AmericInn—507-533-4747—4 Miles Holiday Inn Express—507-536-7000—On Airport
Airport Events:	None Reported
Underwing Camping:	No
Campgrounds:	KOA Campgrounds—507-288-0785—2 Miles
Golf Courses:	Oak Summit—.25 Mile Willow Creek—4 Miles Riverview Greens—4 Miles
Local Attractions:	Mayo Clinic Mayo Civic Center
Comments:	ILS RWY 13 109.1, RWY 31 108.5; U. S. Customs Available Monday—Friday, 8:30 A.M.—5:00 P.M., CST, After Hours Or Weekends Require Prior Notification—507-285-5278 Rochester Aviation Web Site: www.rochesteraviation.com Airport Open 24 Hours; Scheduled Air Service Chamber Of Commerce E-Mail— chamber@rochestermnchamber.com

FIELD ELEV. 1317'

(RST)

ROCHESTER

VICINITY MAP



N

SEC. CH: CHICAGO (N)

LAT: 43° 54.5'

LONG: 92° 29.9'

COMM: TOWER: 118.3

GND: 121.9, ATIS: 120.5

CTAF: 118.3, RCO FSS: 122.45

ROCHESTER APP: 119.8 OR 119.2

RNAV: (RST 112.0) R025 D8.7

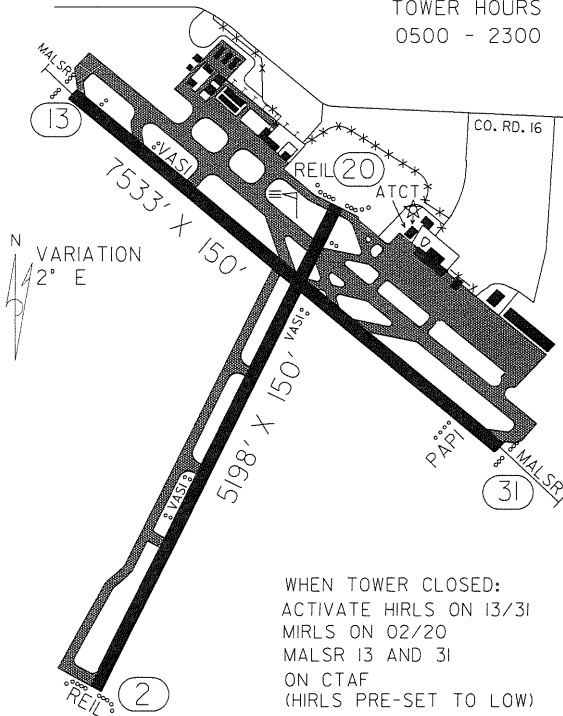
TPA: 2300' (983')

LANDING RIGHTS AIRPORT

APPROACH: ILS, GPS, NDB, VOR-DME & VOR



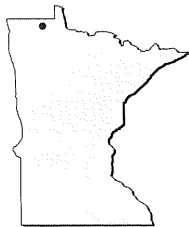
TOWER HOURS
0500 - 2300



WHEN TOWER CLOSED:
ACTIVATE HIRLS ON 13/31
MIRLS ON 02/20
MALSR 13 AND 31
ON CTAF
(HIRLS PRE-SET TO LOW)

ROCHESTER INTERNATIONAL AIRPORT ROCHESTER

Roseau ROX



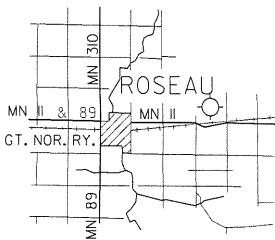
Airport Manager's Phone:	218-463-3906
Airport Manager:	Arlen Sandland
Airport Information Phone:	218-463-3906
Airport Contact Person:	Arlen Sandland
Chamber of Commerce:	800-815-1824
Web Site:	www.rrv.net/roseau
Aero Chart Coordinates:	3-D
AWOS/ASOS:	218-463-1803 VOR 108.8
MnWAS Location/Hours:	Arrival/Departure Building—24 Hours
Attended (Mos, Days, Hrs):	All/All/0800-1700
Fuel:	100LL, Jet A
Self Service Fuel:	No
After Hours Service Phone:	218-463-1084
FBO(s):	Roseau Aviation, Inc.—218-463-3906
Ground Transportation:	Courtesy Car Car Rental: Messelt Ford—218-463-1176 Or Sorenson Chevrolet—218-463-3000
Food Service:	None
Dining:	Guest House—218-463-2542—3 Miles Brandt's—218-463-2036—3 Miles Nelson's Cafe—218-463-2277—3 Miles Hardee's—218-463-3223—3 Miles Dairy Queen—218-463-3030—3 Miles Silver Dragon—218-463-3848—3 Miles Pizza Ranch—218-463-0111—3 Miles
Lodging:	North Country Inn—218-463-9144—3 Miles AmericInn Motel—218-463-1045—3 Miles North Country Inn—888-300-2196 Evergreen Motel—800-434-7685 Habstritt's Birds Nest—218-463-1101 Or 218-689-9654
Airport Events:	None Reported
Underwing Camping:	Yes
Campgrounds:	Roseau Municipal Park—2 Miles Hayes Lake State Park—18 Miles
Golf Courses:	Oakcrest Golf Course—Holes: 18
Local Attractions:	Roseau County Museum Polaris Industries
Comments:	Airport Manager's E-Mail— arlens@wiktel.net

FIELD ELEV. 1059'

(ROX)

ROSEAU

VICINITY MAP



N

SEC. CH: TWIN CITIES (N)

LAT: 48° 51.4'

LONG: 95° 41.8'

COMM: CTAF: 122.8(L)

AWOS: 108.8 VOR

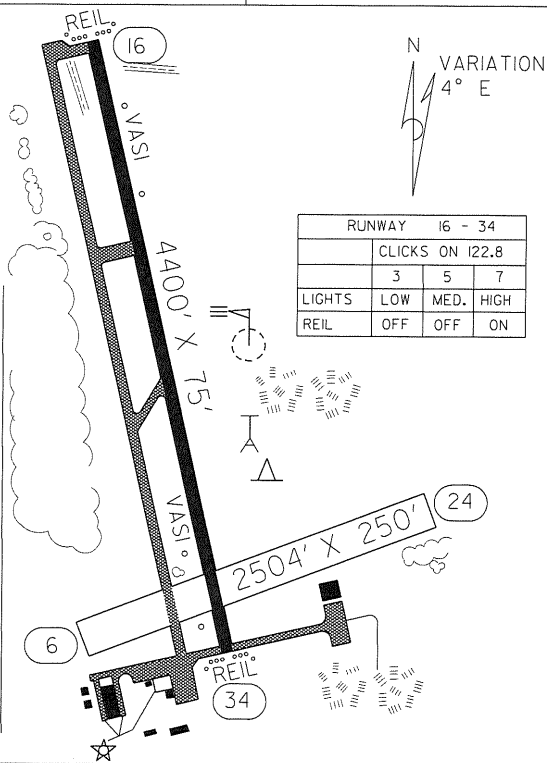
RCO FSS: 122.25

MPLS CTR: 127.8

RNAV: (ROX 108.8) ON AIRPORT

TPA: 1850' (791')

APPROACH: GPS & VOR

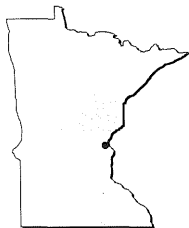


	RUNWAY 16 - 34		
	CLICKS ON 122.8		
	3	5	7
LIGHTS	LOW	MED.	HIGH
REIL	OFF	OFF	ON

ROSEAU MUNICIPAL AIRPORT
(RUDY BILLBERG FIELD)

ROSEAU

Rush City ROS



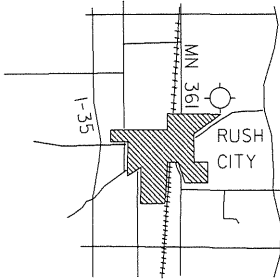
Airport Manager's Phone: 320-358-3333
Airport Manager: Howard Hanson
Airport Information Phone: 320-358-3333
Airport Contact Person: Howard Hanson
Chamber of Commerce: 320-358-4743
Web Site: None
Aero Chart Coordinates: 9-J
AWOS/ASOS: 320-358-3339 NDB 282
MnWAS Location/Hours: Arrival/Departure Building—24 Hours
Attended (Mos, Days, Hrs): Unattended
Fuel: 80, 100LL, Jet A
Self Service Fuel: Visa, Mastercard
After Hours Service Phone: 320-358-4141
FBO(s): None
Ground Transportation: None
Food Service: None
Dining: Grant House Hotel—320-358-3661—1 Mile
Lodging: Grant House Hotel—320-358-3661—1 Mile
Airport Events: Fly-In Breakfast—Second Weekend In June
Underwing Camping: Yes
Campgrounds: Rush Lake Resort
Martin's Resort
Rushmore Campgrounds
Rushaven Resort
Lakeview Resort
Golf Courses: Pine City Municipal Golf Course
North Branch Golf Course
Local Attractions: Rush Lake
St. Croix River
Chisago County Fair
Grand Casino Hinckley
Comments: None

FIELD ELEV. 923'

(ROS)

RUSH CITY

VICINITY MAP



SEC. CH: TWIN CITIES (S)

LAT: 45° 41.9'

LONG: 92° 57.2'

COMM: CTAF: 122.9 (L)

AWOS: 282 NDB

MPLS CTR: 121.05

RNAV: (GEP 117.3) R022 D37.6


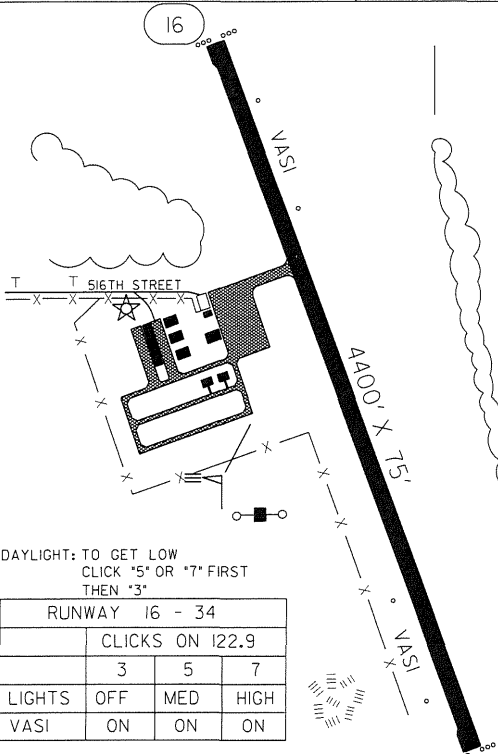

NDB: (ROS) 282

TPA: 1720' (797')

APPROACH: GPS & NDB



16



DAYLIGHT: TO GET LOW
CLICK *5* OR *7* FIRST
THEN *3*

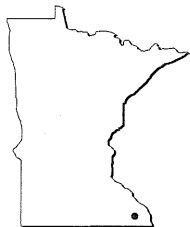
RUNWAY 16 - 34			
CLICKS ON 122.9			
	3	5	7
LIGHTS	OFF	MED	HIGH
VASI	ON	ON	ON

34

RUSH CITY REGIONAL AIRPORT

RUSH CITY

Rushford 55Y



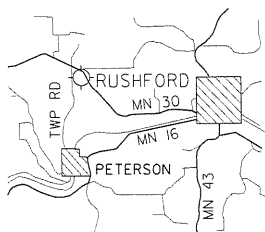
Airport Manager's Phone:	507-864-2667
Airport Manager:	Larry Bartelson
Airport Information Phone:	507-864-2705
Airport Contact Person:	Larry Bartelson
Chamber of Commerce:	507-864-2667
Web Site:	www.rushford.net
Aero Chart Coordinates:	13-L
AWOS/ASOS:	No
MnWAS Location/Hours:	NA
Attended (Mos, Days, Hrs):	All/Mon-Fri/0900-1700
Fuel:	100LL
Self Service Fuel:	Visa, Mastercard
After Hours Service Phone:	507-454-2705
FBO(s):	Rushford Aviation, Inc.—507-864-2705
Ground Transportation:	Can Be Arranged
Food Service:	Snacks
Dining:	Mill Street Inn—507-864-2929—4 Miles Stumpy's—507-864-7156—4 Miles McGeorge's—507-864-7654—4 Miles The Creamery—507-864-7214—4 Miles Subway—507-864-2522—4 Miles
Lodging:	Windswept Inn—507-864-2545—4 Miles River Trail Inn—800-584-6764—4 Miles Meadows Inn Bed & Breakfast—507-864-2378 Sweet Dreams Bed & Breakfast—507-864-2462—.50 Mile
Airport Events:	Annual City Celebration—Third Weekend In July Call For Details On Other Airport Events
Underwing Camping:	Yes
Campgrounds:	Northend Park—507-864-7720
Golf Courses:	Ferndale Country Club—507-864-7626
Local Attractions:	Creekside Community Park—Tennis, Volleyball, Shelters, Basketball, Softball, Paved Hiking Trails, Playground; Rushford Aquatic Center—Wheelchair Accessible Pool Facility With Slide, Mushroom, Large Deck & Picnic Area
Comments:	Area surrounded by the Hardwood Memorial State Forest. DNR Trail Center, Root River Bike Trail—40+ paved miles (bike & canoe rentals available) Magelssen Bluff Park. Historic depot, church & school house at Trail Center site. Additional Contact—Mike Thern—507-864-2705, Port-A-Potty Only For Campers; Airport Manager's E-Mail—rushford@means.net

FIELD ELEV. 1211'

(55Y)

RUSHFORD

VICINITY MAP



N

SEC. CH: CHICAGO (N)

LAT: 43° 49.0'

LONG: 91° 49.8'

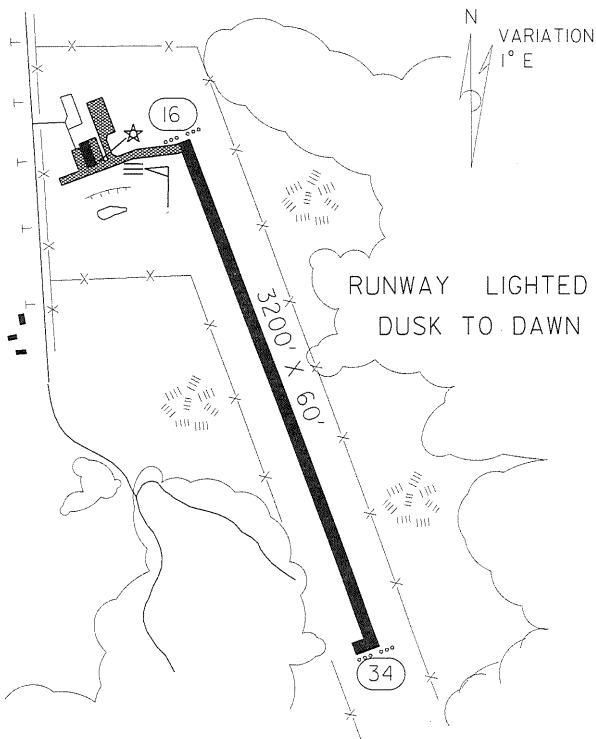
COMM: CTAF: 122.9

MPLS CTR: 128.6

RNAV: (ODI) 117.9 R249 DI6.8

TPA: 2211' (1000')

APPROACH: GPS, VOR-DME

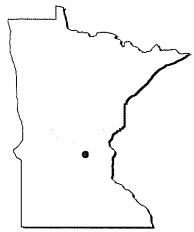


RUSHFORD MUNICIPAL AIRPORT

RUSHFORD

St. Cloud STC

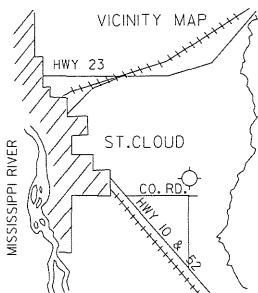
Airport Manager's Phone: 320-255-7292
Airport Manager: Brian Ryks
Airport Information Phone: 320-255-7292
Airport Contact Person: Brian Ryks
Chamber of Commerce: 320-251-2940
Web Site: www.stcloudareachamber.com
Aero Chart Coordinates: 9-G
AWOS/ASOS: 320-240-8781 VOR 112.1
MnWAS Location/Hours: General Aviation Building—7:00 A.M.-10:00 P.M. Summer,
7:00 A.M.-9:00 P.M. Winter
Attended (Mos, Days, Hrs): All/Mon-Fri/0500-2300
Fuel: 100LL, Jet A
Self Service Fuel: No
After Hours Service Phone: 320-253-1500
FBO(s): STC Aviation—320-253-1500
Ground Transportation: Yellow Cab—320-251-5050; Executive Express—320-253-2226
Enterprise Rent-A-Car—320-240-9000
Ray Carlson Rentals—320-259-6479
All American Auto Rentals—320-253-4840
U-Save Auto Rental—320-656-0666
Hertz Auto Rental—320-253-9480
Food Service: Vending Machines
Dining: Green Mill (Kelly Inn)—320-259-6455
Copper Lantern—320-252-0672
Michael's Steak & Seafood (Americanna Inn)—320-252-7100
Lodging: Holiday Inn—320-253-9000
Radisson—320-654-1661
Best Western Americanna Inn—320-252-8700—3 Miles
Budgetel Inn—320-253-4444
Best Western Kelly Inn—320-253-0606
Victorian Oaks B&B—800-476-5035 PIN 1404—5.5 Miles
Riverside Resort—320-597-2473—15 Miles
Airport Events: Airport Days; Civil Air Patrol Fly-In Breakfast
Underwing Camping: No
Campgrounds: Cloudy Town, 5 Mi.; Riverside Resort—320-597-2473, 15 Mi.
Golf Courses: Wapicada—7 Miles; Country Club—7 Miles;
Angushire—10 Miles
Local Attractions: Heritage Center Museum; Sports Center; Hockey Center;
Munsinger Gardens; MN Baseball Hall Of Fame Museum;
WWW Festival; Granite Quarry Tours; Hill Monastic Library;
Molitor's Trout Heaven Park; Natural History Museum;
Virginia Clemens Rose Garden
Comments: St. Cloud Area Web Sites—www.visitscloudmn.com;
Convention & Visitor's Bureau—800-264-2940;
Scheduled Air Service



FIELD ELEV. 1024'

(STC)

ST.CLOUD



SEC. CH: TWIN CITIES (S)

LAT: 45° 32.7'

LONG: 94° 03.5'



COMM: CTAF: 122.7(L)

ASOS: 112.1 VOR

RCO FSS: 122.5

MPLS CTR: 125.5

RNAV: (STC 112.1) ON AIRPORT

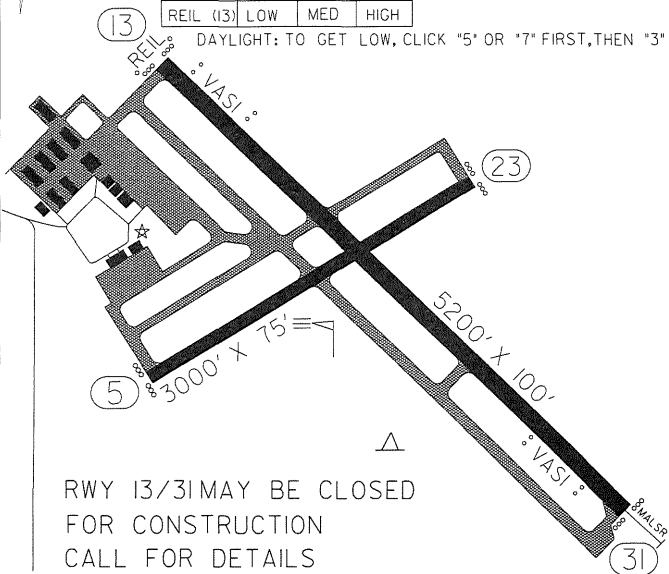
TPA: 1824' (800')

APPROACH: ILS, GPS,
NDB, VOR-DME & VOR

N
 VARIATION
 3° E

RUNWAY 13 - 31				RUNWAY 5 - 23			
	CLICKS ON 122.7				CLICKS ON 122.7		
	3	5	7		3	5	7
LIGHTS	OFF	MED	HIGH	LIGHTS	OFF	MED	HIGH
VASI	OFF	ON	ON				
MALSR	LOW	MED	HIGH				
REIL (13)	LOW	MED	HIGH				

DAYLIGHT: TO GET LOW, CLICK "5" OR "7" FIRST, THEN "3"



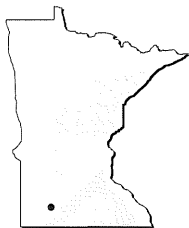
RWY 13/31 MAY BE CLOSED
 FOR CONSTRUCTION
 CALL FOR DETAILS

ST.CLOUD REGIONAL AIRPORT

ST.CLOUD

St. James JYG

Airport Manager's Phone: 507-375-5241
Airport Manager: DeWayne Malmgren
Airport Information Phone: 507-375-5241
Airport Contact Person: DeWayne Malmgren
Chamber of Commerce: 504-375-3333
Web Site: www.stjamesmn.org
Aero Chart Coordinates: 13-F
AWOS/ASOS: 507-375-7105 NDB 260
MnWAS Location/Hours: Arrival/Departure Building—24 Hours
Attended (Mos, Days, Hrs): Unattended
Fuel: Mogas, 100LL
Self Service Fuel: No
After Hours Service Phone: 507-375-4976
FBO(s): None
Ground Transportation: DeWayne Malmgren—507-375-4976 (Evening)
Or 507-375-5241 (Days)
Food Service: None
Dining: Happy Chef—507-375-7100—2 Miles West
Lodging: Super 8 Motel—507-375-4708—2 Miles West
Airport Events: None Reported
Underwing Camping: Yes
Campgrounds: Municipal Campgrounds—3 Miles West
Eagles Nest—2 Miles East
Airport Grounds
Golf Courses: The Watonwan County Club—2 Miles East
Local Attractions: Railroad Days—Third Weekend In June
Comments: None

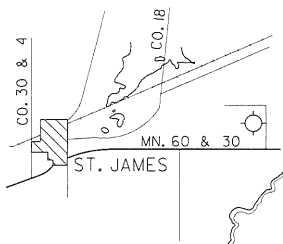


FIELD ELEV. 1067'

(JYG)

ST. JAMES

VICINITY MAP




SEC. CH: OMAHA NORTH
 LAT: 43°59.2'
 LONG: 94°33.5'
 COMM: CTAF: 122.9(L)
 AWOS: 260 NDB
 MPLS CTR: 127.75
 RNAV: (FRM 110.2) R337 D21.3
 NDB: (JYG) 260
 TPA: 2060' (993')
 APPROACH: NDB



REIL
 (15)
 VASI

RUNWAY 14 - 32			
	CLICKS ON 122.9		
	3	5	7
LIGHTS	OFF	MED.	HIGH
REILS	OFF	MED.	HIGH
VASI	OFF	ON	ON



DAYLIGHT: TO GET LOW,
 CLICK "5" FIRST THEN "3"

4000' x 75'
 ASPHALT

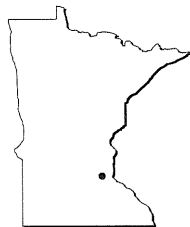


VASI
 (33)
 REIL

ST. JAMES MUNICIPAL AIRPORT

ST. JAMES

St. Paul STP



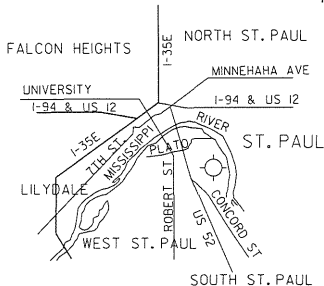
Airport Manager's Phone: 651-224-4306
Airport Manager: Gregory Fries
Airport Information Phone: 651-224-4306
Airport Contact Person: Gregory Fries
Chamber of Commerce: 651-223-5000
Web Site: www.saintpaulchamber.com
Aero Chart Coordinates: 11-I
AWOS/ASOS: 651-298-1410
MnWAS Location/Hours: Army Guard—Monday-Friday, 7:00 A.M.-4:30 P.M.
Million Air—24 Hours
Main Terminal—Monday-Sunday, 6:30 A.M.-11:00 P.M.
State Patrol—24 Hours
Regent Aviation Hangar 1—24 Hours
Regent Aviation—24 Hours
St. Paul Flight Center, Inc.—Business Hours
Wings, Inc.—Monday-Sunday, 8:00 A.M.-8:00 P.M.
Office Of Aeronautics—Monday-Friday, 8:00 A.M.-4:30 P.M.
Attended (Mos, Days, Hrs): All/All/All
Fuel: 100LL, Jet A
Self Service Fuel: No
After Hours Service Phone: None
FBO(s): Regent Aviation—651-224-1100 122.95
St. Paul Flight Center, Inc.—651-227-8108 129.0
Million Air—651-227-2996 122.875
Ground Transportation: Rental Cars Available At Regent Aviation,
St. Paul Flight Center & Million Air
Food Service: Regent Aviation
Dining: None
Lodging: Radisson Hotel—651-292-1900—1.50 Miles
St. Paul Hotel—651-292-9292—3 Miles
Holiday Inn—651-731-2220—5 Miles
Airport Events: None Reported
Underwing Camping: No
Campgrounds: KOA St. Paul East—651-436-6436
Golf Courses: Como Golf Course—651-488-9673
Highland Golf Course—651-699-3650
Phalen Golf Course—651-778-0424
Cimarron Park—651-436-6188
Local Attractions: Science Museum Of Minnesota; Guthrie Theatre; Minnesota
State Capitol; Minnesota Museum Of Art; Como Park
Comments: Control Tower—119.1; ATIS—118.35; Ground 121.675;
Control Tower 651-312-8840; U. S. Customs—612-725-3770
Or 800-992-7433; www.stpaul.gov

FIELD ELEV. 705'

(STP)

ST. PAUL

VICINITY MAP



N

SEC. CH: TWIN CITIES (S)

LAT: 44° 56.1'

LONG: 93° 03.6'

COMM: TOWER: 119.1(KL)

GND: 121.675 ATIS: 118.35

CTAF: 119.1 MPLS APP: 121.2

RNAV: (GEP 117.3) R127 D18.4

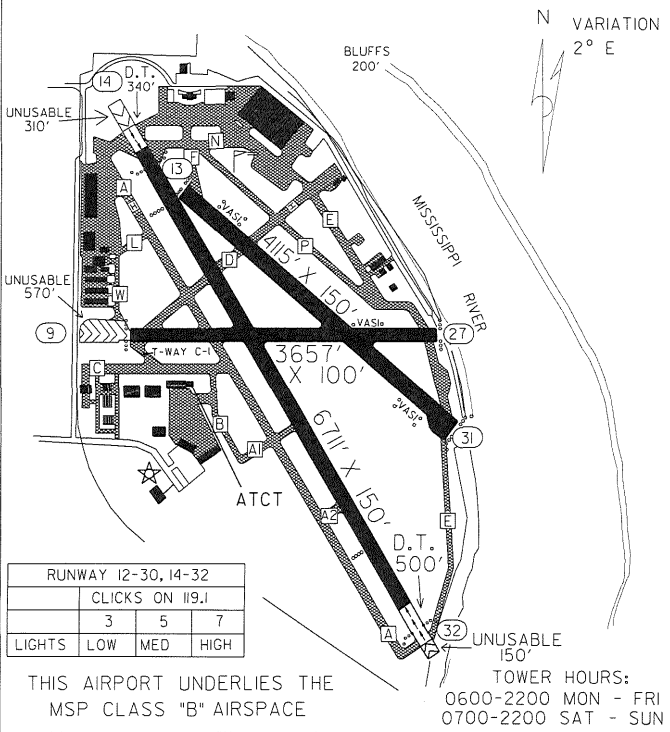
NDB: (PPI) 400

TPA: 1905' (1200')

RWY 27 RGT TFC

LANDING RIGHTS AIRPORT

APPROACH: ILS, GPS, NDB



RUNWAY 12-30, 14-32			
CLICKS ON 119.1			
	3	5	7
LIGHTS	LOW	MED	HIGH

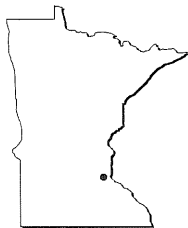
THIS AIRPORT UNDERLIES THE MSP CLASS "B" AIRSPACE

TOWER HOURS:
0600-2200 MON - FRI
0700-2200 SAT - SUN

ST. PAUL DOWNTOWN AIRPORT (HOLMAN FIELD)

ST. PAUL

**St. Paul
21D**



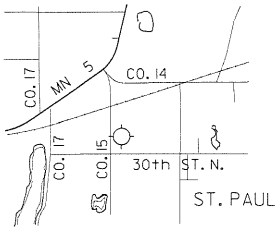
Airport Manager's Phone: 651-224-4306
Airport Manager: Gregory Fries
Airport Information Phone: 651-777-6300
Airport Contact Person: Gregory Fries
Chamber of Commerce: 651-223-5000
Web Site: www.saintpaulchamber.com
Aero Chart Coordinates: 11-J
AWOS/ASOS: No
MnWAS Location/Hours: Mayer Aviation, Inc.—Monday-Sunday, 8:00 A.M.-Dark
Attended (Mos, Days, Hrs): All/All/0800-Dusk
Fuel: 80, 100LL
Self Service Fuel: No
After Hours Service Phone: None
FBO(s): Mayer Aviation, Inc.—651-770-1191
Valters Aviation Services Station, Inc.—651-777-1399
Ground Transportation: Taxi
Food Service: Vending Machines
Dining: White Hat—2 Miles
Lodging: None
Airport Events: Fly-In Breakfast—August
Underwing Camping: No
Campgrounds: 5 Miles
Golf Courses: Afton Golf Course—2 Miles
Oak Glen—2 Miles
Local Attractions: None Reported
Comments: www.stpaul.gov

FIELD ELEV. 932'

(2ID)

ST. PAUL

VICINITY MAP



N

SEC. CH: TWIN CITIES (S)

LAT: 44° 59.9'

LONG: 92° 51.3'



COMM: CTAF: 122.8(L)

MPLS CTR: 121.2

RNAV: (GEP 117.3) RI06 D23.7

NDB: (PPI) 400

TPA: 1932' (1000')

APPROACH: GPS & NDB

THIS AIRPORT UNDERLIES THE MSP CLASS "B" AIRSPACE

RUNWAY 14 - 32

CLICKS ON 122.8

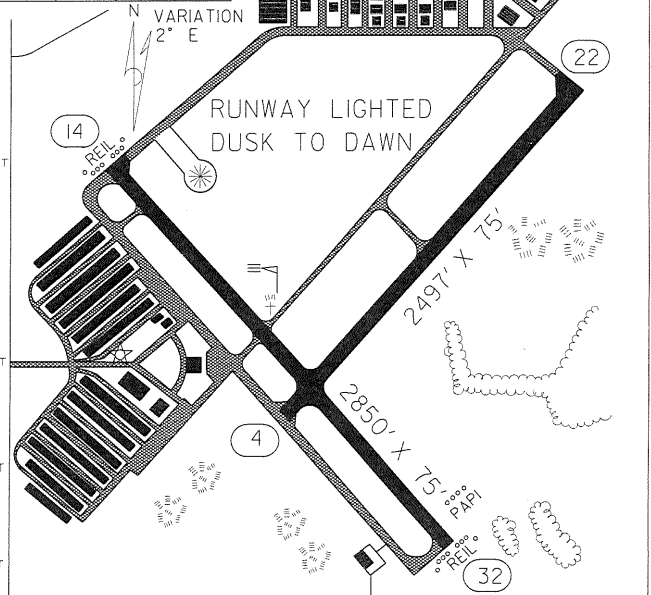
	3	5	7
--	---	---	---

REIL	OFF	OFF	ON
------	-----	-----	----

PAPI	OFF	ON	ON
------	-----	----	----

N VARIATION 2° E

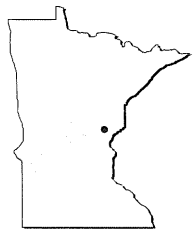
RUNWAY LIGHTED DUSK TO DAWN



LAKE ELMO AIRPORT

ST. PAUL

Sandstone
57Y



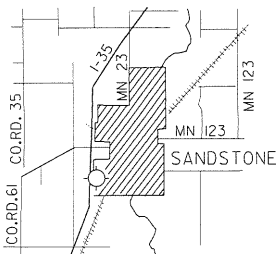
Airport Manager's Phone: 320-245-5241
Airport Manager: Sam Griffith
Airport Information Phone: 320-245-5241
Airport Contact Person: Sam Griffith
Chamber of Commerce: 320-245-2271
Web Site: www.ci.sandstone.mn.us/pages/chamber.html
Aero Chart Coordinates: 8-J
AWOS/ASOS: No
MnWAS Location/Hours: NA
Attended (Mos, Days, Hrs): Unattended
Fuel: None
Self Service Fuel: No
After Hours Service Phone: 320-245-5243
FBO(s): None
Ground Transportation: None
Food Service: None
Dining: Quarry—320-245-2560—2 Miles
Jan & Gary's—320-245-2441—2 Miles
Colonial Cafe—320-245-2481
Lodging: 61 Motel—320-245-5419—2.50 Miles
Super 8 Motel—320-245-5284—5 Miles
Airport Events: None Reported
Underwing Camping: No
Campgrounds: Banning State Park—5 Miles
Golf Courses: Sandstone Area Country Club—320-245-0471—Holes: 9
Local Attractions: Grand Casino Hinckley—8 Miles
Banning State Park—5 Miles
Robinson Park—1 Mile
Comments: None

FIELD ELEV. 1089'

(57Y)

SANDSTONE

VICINITY MAP



N

SEC. CH: TWIN CITIES (S)

LAT: 46° 07.0'

LONG: 92° 53.0'

COMM: CTAF: 122.9

MPLS CTR: 118.05

RNAV: (RZN 109.4) R302 D27.0

TPA: 1880' (791')



N
 VARIATION
 2° E

A compass rose indicating a magnetic variation of 2 degrees East.

NOTICE:
 AIRPORT MAY
 BE CLOSED
 CALL FOR
 DETAILS

(17)

000 000

2900' X 60'

000 000

(35)

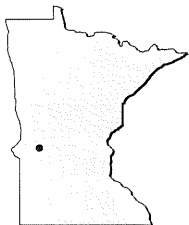
RUNWAY
 LIGHTED
 DUSK
 TO
 DAWN

SANDSTONE MUNICIPAL AIRPORT

SANDSTONE

Sauk Centre D39

Airport Manager's Phone: 320-352-2553
Airport Manager: Don Jacobs
Airport Information Phone: 320-352-2553
Airport Contact Person: Don Jacobs
Chamber of Commerce: 320-352-5201
Web Site: www.saukcentre.com
Aero Chart Coordinates: 9-F
AWOS/ASOS: No
MnWAS Location/Hours: NA
Attended (Mos, Days, Hrs): All/Tue-Sun/1000-1700
Fuel: 100LL
Self Service Fuel: No
After Hours Service Phone: 320-352-6543
FBO(s): None
Ground Transportation: Courtesy Car
Food Service: Vending Machines—Pop
Dining: River's Edge—1 Mile
Lodging: Econolodge—1 Mile
Airport Events: Fly-In Breakfast
Underwing Camping: No
Campgrounds: Sinclair Lewis Park—6 Miles
Golf Courses: 6 Miles
Local Attractions: Sinclair Lewis Museum
Comments: None

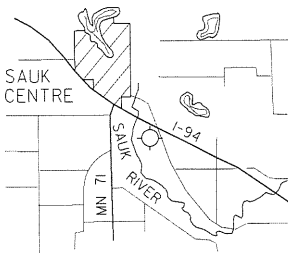


FIELD ELEV. 1244'

(D39)

SAUK CENTRE

VICINITY MAP



N

SEC. CH: TWIN CITIES (S)

LAT: 45° 42.4'

LONG: 94° 56.0'

COMM: CTAF: 122.9

MPLS CTR: 126.1

RNAV: (AXN 112.8) R133 D19.7

TPA: 2044' (800')

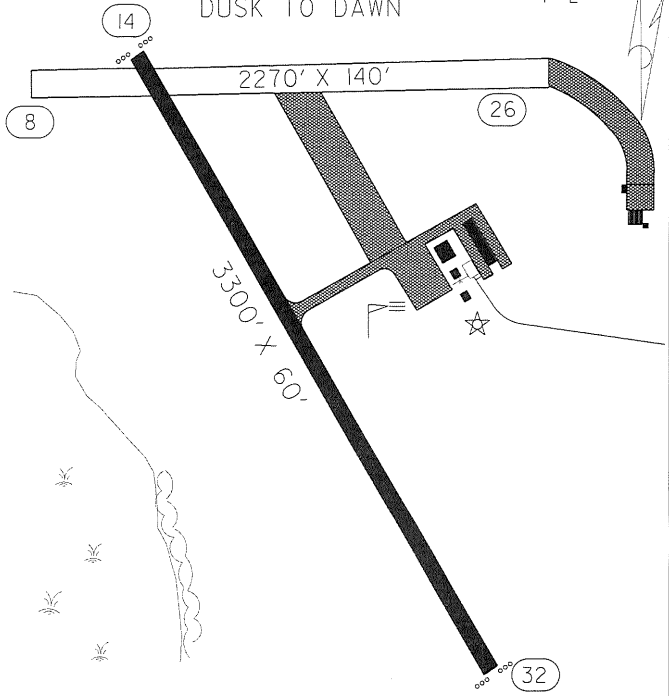
APPROACH: GPS



RUNWAY LIGHTED
DUSK TO DAWN

VARIATION
4° E

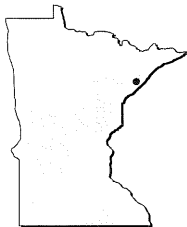
N



SAUK CENTRE MUNICIPAL AIRPORT

SAUK CENTRE

Silver Bay BFW

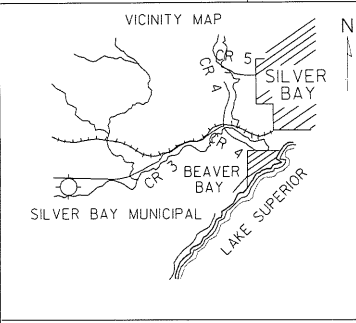


Airport Manager's Phone: 218-226-4446
Airport Manager: Dick Morris
Airport Information Phone: 218-226-4408
Airport Contact Person: Gary Brumberg
Chamber of Commerce: 218-226-4870
Web Site: www.lakesuperior-northshor.com
Aero Chart Coordinates: 6-M
AWOS/ASOS: 218-226-3537 NDB 350
MnWAS Location/Hours: NA
Attended (Mos, Days, Hrs): Unattended
Fuel: 80, 100LL
Self Service Fuel: No
After Hours Service Phone: 218-226-4446
FBO(s): None
Ground Transportation: Call
Food Service: None
Dining: Beaver Bay Inn—218-226-4351—5 Miles
Lodging: Mariner Motel—218-226-4488—7 Miles
Cove Point Lodge—218-226-3221—5 Miles
Airport Events: August Fly-In
Underwing Camping: Yes
Campgrounds: Wildhurst Campgrounds
Split Rock Lighthouse Campground
Tettegouche Campground—10 Miles
Golf Courses: Silver Bay Golf Course
Local Attractions: Lake Superior—Charter Fishing
Hiking Trails
Camping
Cross-Country Skiing
Hunting
Split Rock Lighthouse State Park
Tettegouche State Park
Comments: Airport Phone—218-226-3542

FIELD ELEV. 1089'

(BFW)

SILVER BAY



SEC. CH: GREEN BAY (N)

LAT: 47°14.9'

LONG: 91°24.9'

COMM: CTAF: 122.9

AWOS: 350 NDB


MPLS CTR: 134.55

RNAV: (DLH 112.6) R045 D42.0

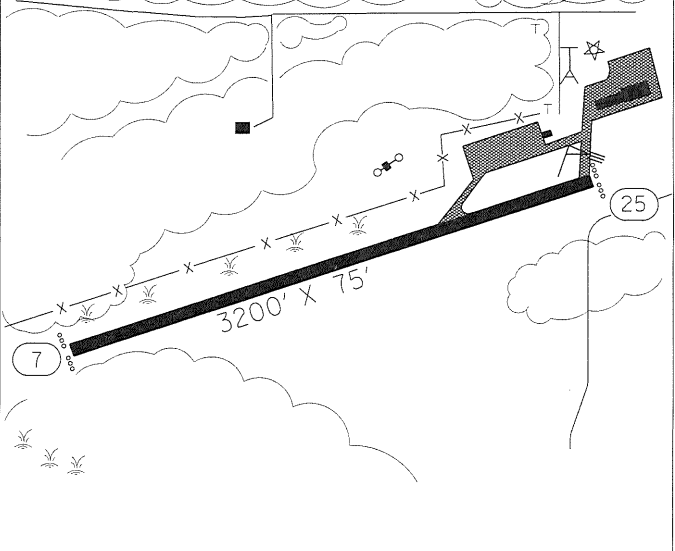

NDB: (BFW) 350

TPA: 1890' (801')

APPROACH: GPS & NDB



RUNWAY LIGHTED
DUSK TO DAWN

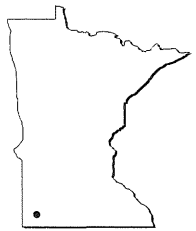


SILVER BAY MUNICIPAL AIRPORT

SILVER BAY

Slayton 60Y

Airport Manager's Phone: 507 836-8534
Airport Manager: Mike Gillette
Airport Information Phone: 507-836-8534
Airport Contact Person: Mike Gillette
Chamber of Commerce: 507-836-6902
Web Site: None
Aero Chart Coordinates: 13-D
AWOS/ASOS: No
MnWAS Location/Hours: NA
Attended (Mos, Days, Hrs): Unattended
Fuel: 100LL
Self Service Fuel: No
After Hours Service Phone: 507-836-6460
FBO(s): None
Ground Transportation: None
Food Service: None
Dining: Country Host—507-836-8332—1 Mile
Lodging: Ridotto Inn—507-836-8511—1.25 Miles
Airport Events: None Reported
Underwing Camping: No
Campgrounds: Shetek State Park
Golf Courses: Slayton Country Club
Local Attractions: Lake Shetek
Comments: None

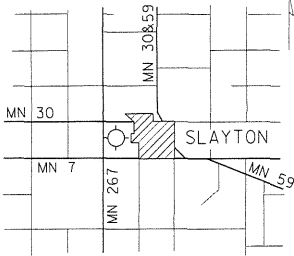


FIELD ELEV. 1623'

(6ØY)

SLAYTON

VICINITY MAP



SEC. CH: OMAHA NORTH

LAT: 43° 59.2'

LONG: 95° 47.0'

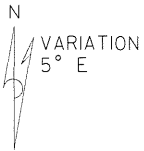
COMM: CTAF: 122.9(L)

MPLS CTR: 132.05

RNAV: (OTG 110.6) R329 D22.2

TPA: 2423' (800')

APPROACH: GPS



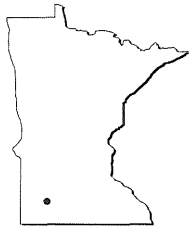
RUNWAY 17 - 35			
	CLICKS ON 122.9		
	3	5	7
LIGHTS	OFF	LOW	HIGH
VASI	OFF	ON	ON
REIL	OFF	OFF	ON

T T T T

SLAYTON MUNICIPAL AIRPORT

SLAYTON

Sleepy Eye Y58



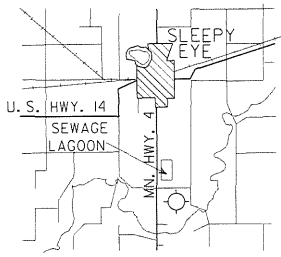
Airport Manager's Phone:	507-794-6022
Airport Manager:	Charles Moldaschel
Airport Information Phone:	507-794-7665
Airport Contact Person:	Larry Lund
Chamber of Commerce:	800-290-0588
Web Site:	www.prairie.lakes.com
Aero Chart Coordinates:	12-F
AWOS/ASOS:	No
MnWAS Location/Hours:	NA
Attended (Mos, Days, Hrs):	All/All/All
Fuel:	None
Self Service Fuel:	No
After Hours Service Phone:	None
FBO(s):	None
Ground Transportation:	Available Most Of The Time—507-794-7665 Or 507-794-6022
Food Service:	None
Dining:	Schultz Cafe—507-794-3791—3 Miles Jonio's Pizza—507-794-5800
Lodging:	Orchid Inn & Motor Lodge—507-794-3211—3 Miles Inn Of Seven Gables—507-794-5390—3.50 Miles
Airport Events:	Fly-In Breakfast—Third Sunday In July Ultralight Fly-In—August 30-September 1 Soaring Event—June
Underwing Camping:	Yes
Campgrounds:	Sleepy Eye Sportsmans Park
Golf Courses:	Sleepy Eye Golf Course
Local Attractions:	Sleepy Eye Lake
Comments:	E-Mail Address— Y58@prairie.lakes.com The Sleepy Eye Airport has alot of ultralight activity, including service, repairs and a dealership—507-794-7665. Our turf strip is of "Golf Course Quality." Caution: Commercial Agriculture Spraying June-August

FIELD ELEV. 1004'

(Y58)

SLEEPY EYE

VICINITY MAP

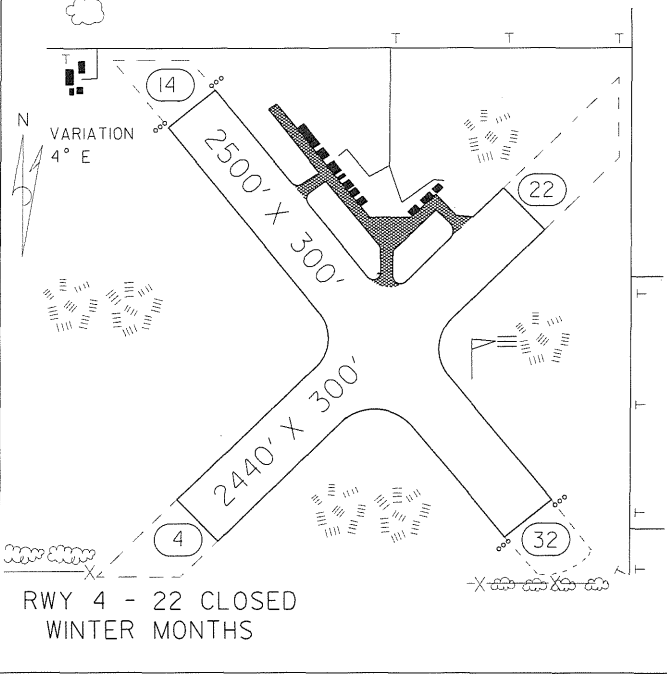


N

SEC. CH: OMAHA NORTH
 LAT: 44° 15.0'
 LONG: 94° 43.0'
 COMM: CTAF: 122.9
 MPLS CTR: 135.0
 RNAV: (RWF 113.3) R118 D22.1
 TPA: 1800' (796')

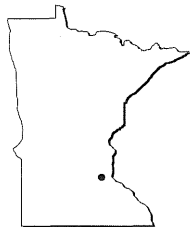


RUNWAY LIGHTED
 DUSK TO DAWN



SLEEPY EYE MUNICIPAL AIRPORT SLEEPY EYE

South St. Paul SGS

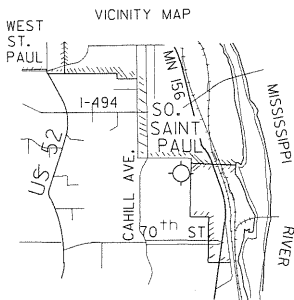



Airport Manager's Phone	651-455-0720
Airport Manager:	Glenn Burke
Airport Information Phone:	651-455-0720
Airport Contact Person:	Glenn Burke
Chamber of Commerce:	651-451-2266
Web Site:	www.riverheights.com
Aero Chart Coordinates:	11-I
AWOS/ASOS:	651-457-8120 NDB 400
MnWAS Location/Hours:	Arrival/Departure Building—24 Hours South St. Paul Flight Services, Inc.— Monday-Sunday, 8:00 A.M.-8:00 P.M. Arrival/Departure Building—24 Hours Wipaire, Inc.—Business Hours Lysdale Flying Service—24 Hours
Attended (Mos, Days, Hrs):	All/All/Dawn-Dusk
Fuel:	80, 100LL, Jet A
Self Service Fuel:	Visa, MC, Am Ex, Discover, Phillips, AvFuel
After Hours Service Phone:	651-455-0720
FBO(s):	Wipaire, Inc.—651-451-1205 South St. Paul Flight Services, Inc.—651-686-0690
Ground Transportation:	Suburban Taxi—651-222-2222; Enterprise—651-457-7000
Food Service:	Vending Machines
Dining:	Drover's Inn—651-455-3600—1 Mile; McDonald's—.50 Mile; Kentucky Fried Chicken—.50 Mile; Applebee's—1 Mile; Outback Steahouse—1 Mile; Damon's—1 Mile
Lodging:	Best Western—651-455-3600—1 Mile; Country Inn— 651-450-1100; AmericInn—651-450-7511
Airport Events:	Confederate Air Force Spring Hangar Dance— Third Saturday In May Confederate Air Force Airshow—First Weekend In August Fleming Field Days & Confederate Air Force Fall Hangar Dance—Third Weekend In September
Underwing Camping:	No
Campgrounds:	KOA St. Paul East—Woodbury
Golf Courses:	River Oaks Municipal—651-438-212 Carriage Hills—651-452-7211 InverWood Golf Course—651-457-3667 Parkview Golf Course—651-454-9884 Thompson Oaks—651-457-6064
Local Attractions:	CAF Headquarters
Comments:	Airport Web Site: www.visi.com/~sspairport ; Tiedowns Available; Mall of America—10 Miles; Minnesota State Capitol—6 Miles; Airport Manager's E-Mail— glenn.burke@southstpaul.org

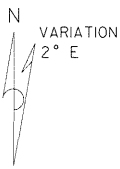
FIELD ELEV. 820'

(SGS)

SOUTH ST. PAUL

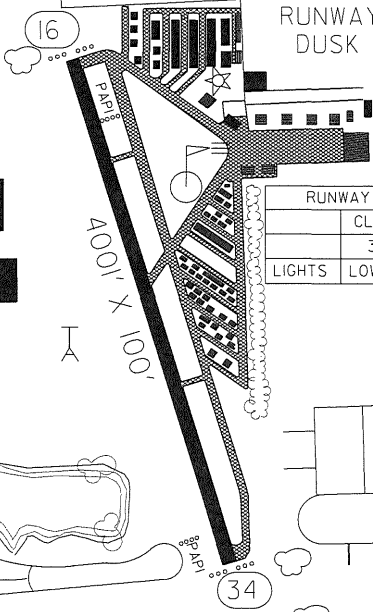


SEC. CH: TWIN CITIES (S)
 LAT: 44° 51.4'
 LONG: 93° 02.0' 
 COMM: CTAF: 122.7(L)
 AWOS: 400 NDB
 MPLS APP: 121.2
 RNAV: (FGT 115.7) R019 D15.0
 NDB: (PPI) 400
 TPA: 1720' (900')
 APPROACH: GPS & NDB



THIS AIRPORT UNDERLIES
THE MSP CLASS "B"
AIRSPACE

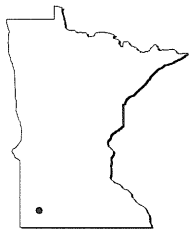
RUNWAY LIGHTED
DUSK TO DAWN



RUNWAY 16 - 34			
CLICKS ON 122.7			
	3	5	7
LIGHTS	LOW	MED	HIGH

SOUTH ST. PAUL MUNICIPAL AIRPORT (FLEMING FIELD) SOUTH ST. PAUL

Springfield D42



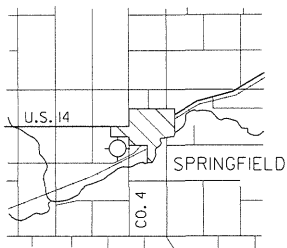
Airport Manager's Phone:	507-723-8833
Airport Manager:	Sonny Vogel
Airport Information Phone:	507-723-8833
Airport Contact Person:	Sonny Vogel
Chamber of Commerce:	507-723-6240
Web Site:	www.springfield.mn.us
Aero Chart Coordinates:	12-F
AWOS/ASOS:	No
MnWAS Location/Hours:	NA
Attended (Mos, Days, Hrs):	All/Mon-Fri/0830-1600, Sat/0830-1200
Fuel:	100LL
Self Service Fuel:	No
After Hours Service Phone:	507-723-5284
FBO(s):	None
Ground Transportation:	Weber Ford—507-723-4271—Rentals
Food Service:	None
Dining:	Ruby's Heritage House—507-723-4716—1.50 Miles Pizzeria Haus—507-723-5747—1.50 Miles Mister C's Drive-In—507-723-9969—.75 Mile Victorian Gardens—507-723-6594—1.25 Miles Toddies On Central—507-723-5619—1.25 Miles RC Sports Bar & Grill—507-723-4669—2 Miles
Lodging:	Plains Motel—507-723-6474—2 Miles
Airport Events:	Fly-In Breakfast—End Of June
Underwing Camping:	No
Campgrounds:	Riverside Park—507-723-6900
Golf Courses:	Springfield Golf Club—507-723-5888
Local Attractions:	Springfield Library—507-723-9922 Swimming Pool & Water Slide—507-723-8800 Springfield Health & Racquet Ball Club—507-723-4740
Comments:	Riverside Days—End Of June Airport Pay Phone—507-723-8833


FIELD ELEV. 1072'

(D42)

SPRINGFIELD

VICINITY MAP

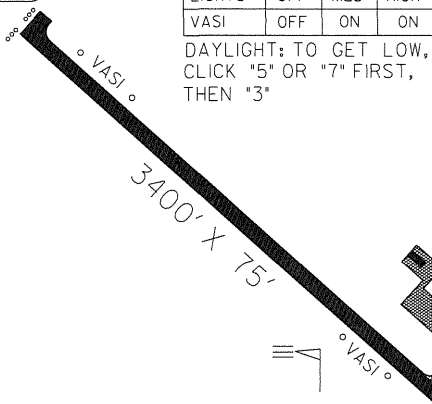


SEC. CH: OMAHA NORTH
 LAT: 44° 13.9'
 LONG: 94° 59.9' 
 COMM: CTAF: 122.8(L)
 MPLS CTR: 127.1
 RNAV: (RWF 113.3) RI51 DI5.2
 TPA: 2070' (998')
 RWY 13 RGT TFC
 APPROACH: GPS, VOR-DME

RUNWAY 13 - 31			
CLICKS ON 122.8			
	3	5	7
LIGHTS	OFF	MED	HIGH
VASI	OFF	ON	ON



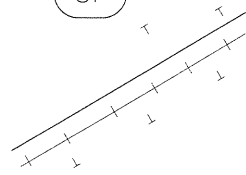
13



DAYLIGHT: TO GET LOW,
 CLICK "5" OR "7" FIRST,
 THEN "3"



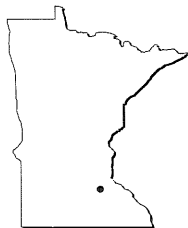
31



SPRINGFIELD MUNICIPAL AIRPORT

SPRINGFIELD

Stanton SYN



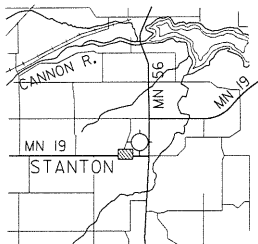
Airport Manager's Phone: 507-645-4030
Airport Manager: Marilyn Meline
Airport Information Phone: 07-645-4030
Airport Contact Person: Marilyn Meline
Chamber of Commerce: None
Web Site: None
Aero Chart Coordinates: 12-I
AWOS/ASOS: No
MnWAS Location/Hours: Stanton Sport Aviation, Inc.—Same As Attendance Schedule
Attended (Mos, Days, Hrs): All/All/0800-Sunset
Fuel: 80, 100LL
Self Service Fuel: No
After Hours Service Phone: 507-263-4252
FBO(s): Stanton Sport Aviation, Inc.—507-645-4030
Ground Transportation: Taxi
Rides Provided On Request
Food Service: Microwave Sandwiches
Dining: Country Crossroads—507-263-5157—4 Miles
Archer House—507-645-5661—7 Miles
Numerous Restaurants—7 Miles
Lodging: Archer House—507-645-5661—7 Miles West
Country Inn—507-645-2286—7 Miles West
Saratoga Inn—507-263-7272—7 Miles East
Airport Events: Fly-In Breakfast—Father's Day
Gliders & Skydiving—Summer
Underwing Camping: Yes
Campgrounds: Lake Byllesby County Park—6 Miles
Golf Courses: Northfield
Cannon Falls
Local Attractions: St. Olaf & Carleton Colleges In Northfield
Comments: Due to mixed airplane, glider & parachute training, all aircraft are requested to fly a complete, standard traffic pattern as described in the Aeronautical Information Manual; no straight-in approaches, please. Airport open daylight hours only. Can walk to church.

FIELD ELEV. 920'

(SYN)

STANTON

VICINITY MAP



N

SEC. CH: TWIN CITIES (S)

LAT: 44°28.5'

LONG: 93°01.0'

COMM: CTAF: 122.8

MPLS CTR: 134.85

RNAV: (FGT 115.7) RI40 D11.3

TPA: 1720' (800')

SKYDIVING & GLIDERS

NO STRAIGHT-IN APPROACHES



TWP RD

18

N VARIATION 2° E

9

1970' X 180'

27

2560' X 180'

PARACHUTE DROP AREA



Xbox

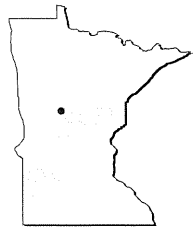
T.H. 19

36

STANTON AIRFIELD

STANTON

**Staples
SAZ**



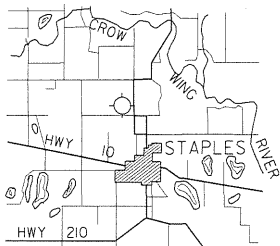
Airport Manager's Phone: 218-894-2550
Airport Manager: Gerald Brever
Airport Information Phone: 218-894-2550
Airport Contact Person: Gerald Brever
Chamber of Commerce: 218-894-3974
Web Site: None
Aero Chart Coordinates: 8-F
AWOS/ASOS: 218-894-3666 VHF 118.325
MnWAS Location/Hours: Arrival/Departure Building—24 Hours
Attended (Mos, Days, Hrs): Unattended
Fuel: 100LL
Self Service Fuel: Visa, Mastercard
After Hours Service Phone: 218-894-2550
FBO(s): None
Ground Transportation: None
Food Service: None
Dining: Spot Cafe—218-894-9928—2 Miles
Lodging: Super 8 Of Staples—218-894-3585—2 Miles
Airport Events: None Reported
Underwing Camping: No
Campgrounds: Dower Lake Recreation Area
Golf Courses: Vintage Golf Course
Local Attractions: Hunting
Fishing
Camping
Swimming
Picnicking
Snowmobiling
Community Center With Olympic Size Pool
Central Lakes College
Central Minnesota Demonstration Research Irrigation Farm
Comments: None

FIELD ELEV. 1287'

(SAZ)

STAPLES

VICINITY MAP



SEC. CH: TWIN CITIES (S)

LAT: 46°22.9'

LONG: 94°48.4'



COMM: CTAF: 122.9(L)

AWOS: 118.325 VHF

MPLS CTR: 118.05

RNAV: (AXN 112.8) R028 D31.0

NDB: (SAZ) 257

TPA: 2287 (1000')

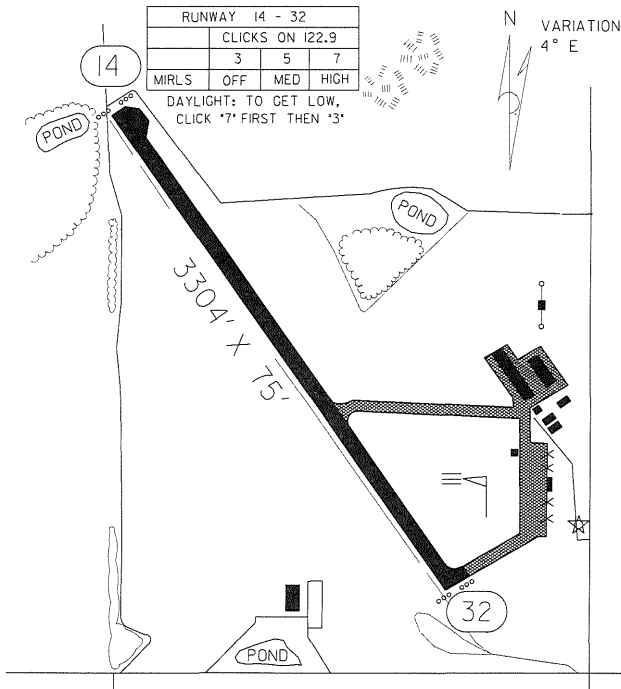
APPROACH: GPS & NDB

RUNWAY 14 - 32			
	CLICKS ON 122.9		
	3	5	7
MIRLS	OFF	MED	HIGH

DAYLIGHT: TO GET LOW,
CLICK '7' FIRST THEN '3'



VARIATION
4° E

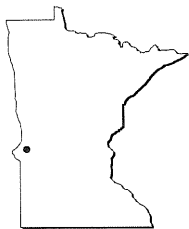


STAPLES MUNICIPAL AIRPORT

STAPLES

Starbuck D32

Airport Manager's Phone: 500-730-6934
Airport Manager: Gary Koos
Airport Information Phone: 500-730-6934
Airport Contact Person: Gary Koos
Chamber of Commerce: 320-239-4220
Web Site: None
Aero Chart Coordinates: 9-D
AWOS/ASOS: No
MnWAS Location/Hours: Arrival/Departure Building—Enter Combination
D32 To Enter Building
Attended (Mos, Days, Hrs): Unattended
Fuel: None
Self Service Fuel: No
After Hours Service Phone: 320-239-2032
FBO(s): None
Ground Transportation: None
Food Service: None
Dining: Water's Edge—Adjacent To Airport
Lodging: Lakeside Motel—Adjacent To Airport
Airport Events: Three Day Fly-In & Camping—Fourth Of July—
Hot Air Balloons
Underwing Camping: Yes
Campgrounds: On Airport
Golf Courses: Glenwood Golf Course—8 Miles
Local Attractions: None Reported
Comments: Encourage Camping
Showers At Airport
Beach Adjacent To Airport
Additional Airport Manager Phone 1-500-730-6934

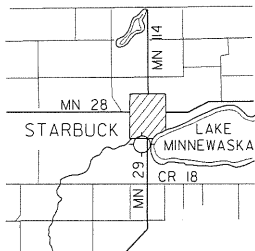


FIELD ELEV. 1141'

(D32)

STARBUCK

VICINITY MAP



N

SEC. CH: TWIN CITIES (S)

LAT: 45° 36.0'

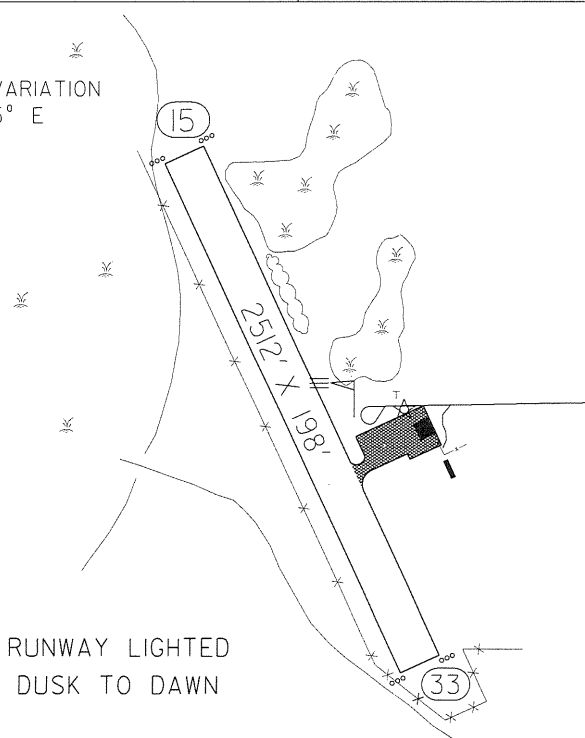
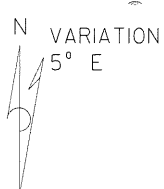
LONG: 95° 32.0'

COMM: CTAF: 122.9

MPLS CTR: 126.1

RNAV: (MOX 109.6) R077 D18.4

TPA: 1941' (800')

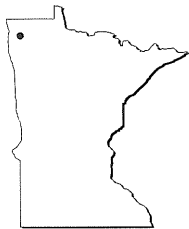


RUNWAY LIGHTED
DUSK TO DAWN

STARBUCK MUNICIPAL AIRPORT

STARBUCK

Stephen D41



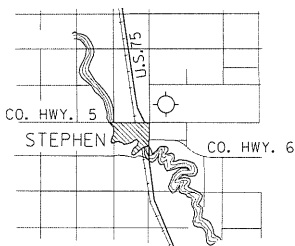
Airport Manager's Phone: 218-478-2247
Airport Manager: Curtis Larson
Airport Information Phone: 218-478-2247
Airport Contact Person: Curtis Larson
Chamber of Commerce: 218-478-3092
Web Site: None
Aero Chart Coordinates: 4-B
AWOS/ASOS: No
MnWAS Location/Hours: NA
Attended (Mos, Days, Hrs): All/All/Daylight
Fuel: None
Self Service Fuel: No
After Hours Service Phone: 218-478-2247
FBO(s): None
Ground Transportation: None
Food Service: None
Dining: The Cafe—218-478-2700—.50 Mile
Lodging: None
Airport Events: None Reported
Underwing Camping: No
Campgrounds: Stephen Campground
Golf Courses: Riverside Golf Club
Local Attractions: Old Home Town Museum
Pioneer Park
Florian Park
Comments: None

FIELD ELEV. 832'

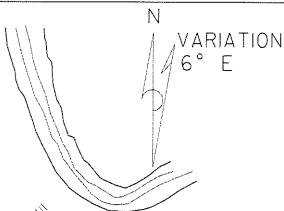
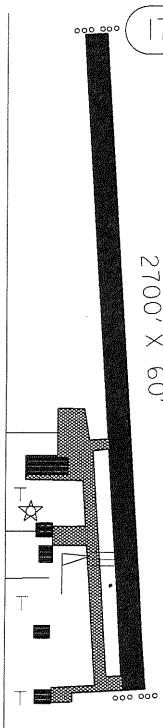
(D4I)

STEPHEN

VICINITY MAP



SEC. CH: TWIN CITIES (N)
 LAT: 48° 27.5'
 LONG: 96° 51.8'
 COMM: CTAF: 122.7
 MPLS CTR: 132.15
 RNAV: (HML 112.4) R151 D26.7
 TPA: 1630' (798')

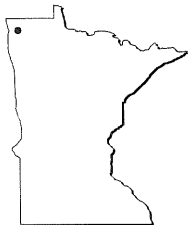


RUNWAY LIGHTED
 DUSK TO DAWN

STEPHEN MUNICIPAL AIRPORT

STEPHEN

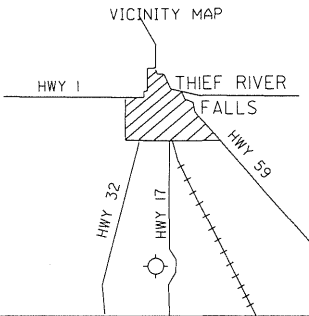
Thief River Falls TVF



Airport Manager's Phone: 218-681-7680
Airport Manager: Mark Josephson
Airport Information Phone: 218-681-7680
Airport Contact Person: Mark Josephson
Chamber of Commerce: 800-827-1629
Web Site: www.ci.thief-river-falls.mn.us
Aero Chart Coordinates: 4-C
AWOS/ASOS: 218-681-1918 VOR 108.4
MnWAS Location/Hours: Arrival/Departure Building—Same As Attendance Schedule
Attended (Mos, Days, Hrs): All/All/0800-1700
Fuel: 100LL, Jet A
Self Service Fuel: No
After Hours Service Phone: 218-681-5585
FBO(s): Shefland Flying Service, Inc.—218-681-5585
Ground Transportation: Taxi
Tunberg Motor Company Rentals—218-681-2660
Courtesy Vans
Food Service: Vending Machines
Dining: 15 Locations In City—3 Miles
Lodging: 6 Locations In City—3 Miles
Airport Events: None Reported
Underwing Camping: Yes
Campgrounds: Tourist Park & R.V. Campgrounds
Golf Courses: Thief River Golf Club—Holes: 18
Local Attractions: Agassiz National Wildlife Refuge
Pioneer Village
Follow The River Riverwalk
Arctic Cat Snowmobiles Plant Tour
Comments: Additional After Hours Service Numbers: 218-681-0242 Or
218-964-5671; Scheduled Air Service

FIELD ELEV. 1116'

(TVF) THIEF RIVER FALLS



N

SEC. CH: TWIN CITIES (N)

LAT: 48° 03.9'

LONG: 96° 11.0'

COMM: CTAF: 122.8(L)

AWOS: 108.4 VOR

RCO FSS: 123.6R, 122.1R,
108.4T

MPLS CTR: 132.15

RNAV: (TVF 108.4) ON AIRPORT

TPA: 2110' (994')

APPROACH: ILS, GPS,

NDB, VOR-DME & VOR



(13)

REIL

• VASI •

6503' X 150'



(22)

1703' X 255'

(4)

N

VARIATION
5° E



• VASI •

(31)

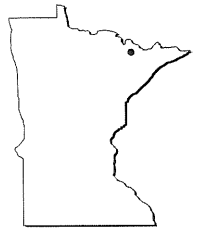
MALSR

RUNWAY 13 - 31			
CLICKS ON 122.8			
	3	5	7
LIGHTS	LOW	MED	HIGH
REIL (13)	OFF	OFF	ON
MALS	LOW	MED	HIGH

THIEF RIVER FALLS
REGIONAL AIRPORT

THIEF RIVER FALLS

**Tower
12D**



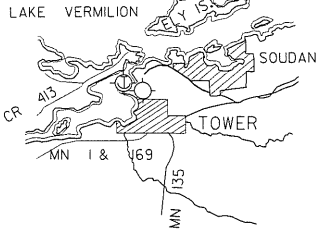
Airport Manager's Phone: 218-753-4070
Airport Manager: Tim Kotzian
Airport Information Phone: 218-753-4070
Airport Contact Person: Tim Kotzian
Chamber of Commerce: 218-753-2301
Web Site: None
Aero Chart Coordinates: 5-K
AWOS/ASOS: No
MnWAS Location/Hours: NA
Attended (Mos, Days, Hrs): All/All/0900-1800
Fuel: 100LL
Self Service Fuel: Visa, Mastercard
After Hours Service Phone: 218-753-2416
FBO(s): Van Deusens Fuel, Inc.—218-753-2331
Ground Transportation: None
Food Service: None
Dining: Tower Cafe—218-753-6045—1 Mile
Sportsmans—218-753-6045—1 Mile
Benchwarmers—218-753-5158—1 Mile
Lodging: Marjo Motel—218-753-4851—1 Mile
Tower Hotel—218-753-2710—1 Mile
Fortune Bay Casino & Hotel—218-753-6400—1 Mile
Airport Events: None Reported
Underwing Camping: No
Campgrounds: Hoodoo Point Campground—Adjacent To Airport
Golf Courses: None Reported
Local Attractions: Lake Vermilion
Hoodoo Point Campground
Soudan Underground Mine
Fortune Bay Casino
Ironworld
Comments: None

FLD/WTR ELEV. 1369'

(12D)

TOWER

VICINITY MAP



N

SEC. CH: TWIN CITIES (N)

LAT: 47° 49.1'

LONG: 92° 17.9'

COMM: CTAF: 122.9

FSS: 122.45

OR 122IR 109.6T

RNAV: (ELO 109.6) R270 DI8.7

TPA: 2160' (791')

RWY 26 RGT TFC



RUNWAY LIGHTED DUSK TO DAWN

LAKE VERMILION

N

VARIATION 1° E

5000'

PUBLIC SEAPLANE BASE WITH DOCK & RAMP

5000'

3400' X 75'

8

26

LAKE VERMILION

NOTE: HILL TOP, ELEV. 1639'

TURBULENCE

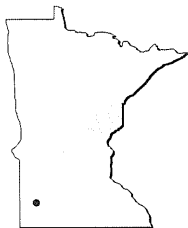
MAY BE ENCOUNTERED

TOWER MUNICIPAL AIRPORT & SEAPLANE BASE

TOWER

Tracy Y68

Airport Manager's Phone: 507-629-3833
Airport Manager: Homer Dobson
Airport Information Phone: 507-629-3833
Airport Contact Person: Homer Dobson
Chamber of Commerce: 507-629-4021
Web Site: www.tracymn.com/chamber
Aero Chart Coordinates: 12-D
AWOS/ASOS: No
MnWAS Location/Hours: NA
Attended (Mos, Days, Hrs): Unattended
Fuel: 100LL
Self Service Fuel: No
After Hours Service Phone: 507-629-3833
FBO(s): None
Ground Transportation: None
Food Service: None
Dining: Red Rooster—507-629-9959—1.50 Miles
Lodging: Cozy Grove—507-629-3350—1 Mile
Airport Events: Annual Fly-In Breakfast—Labor Day
Underwing Camping: Yes
Campgrounds: Swift Lake Park
Golf Courses: Tracy Country Club
Local Attractions: Shetek State Park
Wheels Across The Prairie Museum
Comments: City Of Tracy—507-629-5528

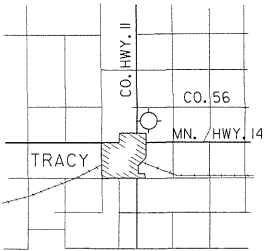


FIELD ELEV. 1340'

(Y68)

TRACY

VICINITY MAP



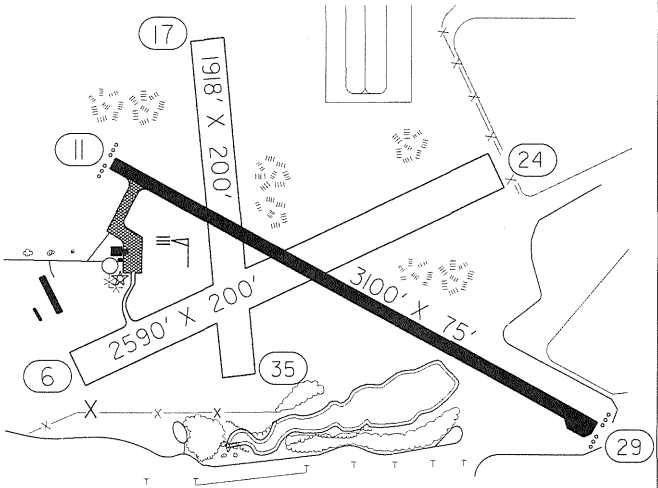
N

SEC. CH: OMAHA NORTH
 LAT: 44° 15.0'
 LONG: 95° 36.3'
 COMM: CTAF: 122.9
 MPLS CTR: 127.1
 RNAV: (RWF 113.3) R231 D24.3
 TPA: 2140' (800')



N

VARIATION 5° E

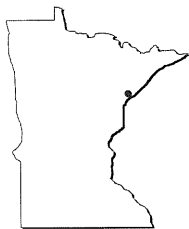


RUNWAY 11/29 LIGHTED DUSK TO DAWN

TRACY MUNICIPAL AIRPORT

TRACY

Two Harbors TWM

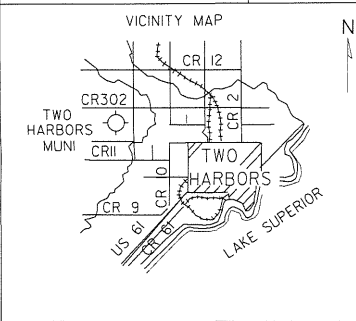


Airport Manager's Phone:	218-834-2162
Airport Manager:	Richard Helgeson
Airport Information Phone:	218-834-2969
Airport Contact Person:	Richard Helgeson
Chamber of Commerce:	800-777-7384
Web Site:	www.twoharbors.com/chamber
Aero Chart Coordinates:	6-L
AWOS/ASOS:	218-834-6591 VHF 119.325
MnWAS Location/Hours:	Arrival/Departure Building—Same As Attendance Schedule
Attended (Mos, Days, Hrs):	All/All/Daylight
Fuel:	80, 100LL, Jet A
Self Service Fuel:	No
After Hours Service Phone:	218-834-2969
FBO(s):	None
Ground Transportation:	Courtesy Car Sonju Motors—218-834-2181
Food Service:	None
Dining:	Miller's Cafe—218-834-2452—4 Miles Judy's Cafe—218-834-4802—4 Miles Blackwoods—218-834-3846—4 Miles
Lodging:	Superior Shores—218-834-5671—6 Miles Viking Motel—218-834-2645—4 Miles Country Inn—4 Miles AmericInn Motel—218-834-3000—4 Miles
Airport Events:	Chili Feed—May Pancake Breakfast—July
Underwing Camping:	Yes
Campgrounds:	Burlington Bay Campground—218-834-2021 Airport Camping Area
Golf Courses:	Lakeview National Golf Course—218-834-2664—Holes: 18
Local Attractions:	Lighthouse Point & Harbor Museum—218-834-5798 Harbor Viewing
Comments:	None

FIELD ELEV. 1080'

(TWM)

TWO HARBORS



N

SEC. CH: GREEN BAY (N)

LAT: 47° 03.0'

LONG: 91° 44.7'

COMM: CTAF: 122.9 (L)

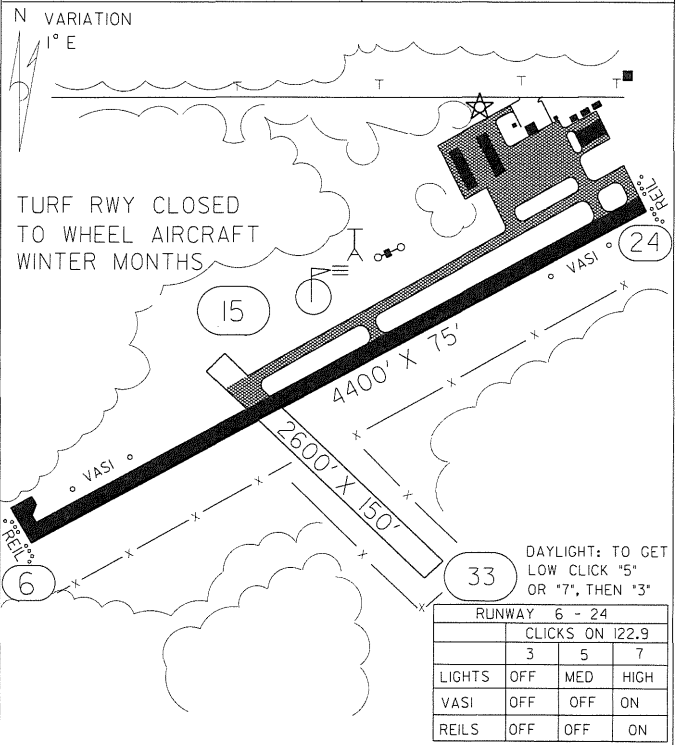
AWOS: 119.325 VHF

DLH APP: 125.45

RNAV: (DLH 112.6) R047 D24.0

NDB: (TWM) 243

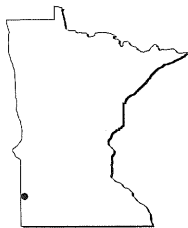
TPA: 1875' (795')



RICHARD B. HELGESON AIRPORT

TWO HARBORS

Tyler 63Y



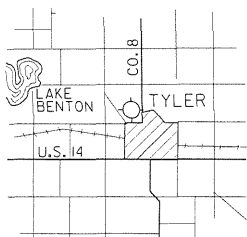
Airport Manager's Phone: 507-247-5608
Airport Manager: Greg Peter
Airport Information Phone: 507-247-5531
Airport Contact Person: Greg Peter
Chamber of Commerce: 507-247-3905
Web Site: None
Aero Chart Coordinates: 12-C
AWOS/ASOS: No
MnWAS Location/Hours: NA
Attended (Mos, Days, Hrs): Unattended
Fuel: None
Self Service Fuel: No
After Hours Service Phone: None
FBO(s): None
Ground Transportation: None
Food Service: None
Dining: Pizza Ranch—507-247-5999—.50 Mile
Kronborg—507-247-5680—1 Mile
Koo Koo's Nest—507-247-5251—.50 Mile
Mick & Nick's Log Cabin Drive-Inn—507-247-5323—1 Mile
Lodging: Tyler Motel—507-247-3211—1 Mile
Airport Events: None Reported
Underwing Camping: No
Campgrounds: Stony Point—4 Miles
Golf Courses: Next To Airport—507-247-3242
Local Attractions: Lincoln County Fair
Danebod Lutheran Church Family Camps
Aebleskiver Days
Comments: Call For Airport Conditions During Winter Months

FIELD ELEV. 1742'

(63Y)

TYLER

VICINITY MAP



N

SEC. CH: OMAHA NORTH

LAT: 44° 17.5'

LONG: 96° 09.0'

COMM: CTAF: 122.9

MPLS CTR: 127.1

RNAV: (MML III.0) R285 DI6.4

TPA: 2540' (798')

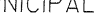
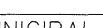
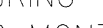


N VARIATION 5° E



RUNWAY LIGHTED DUSK TO DAWN

14



2500' X 170'

GOLF COURSE

CALL FOR CONDITIONS DURING WINTER MONTHS

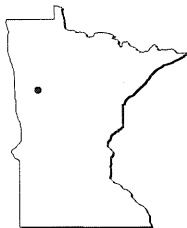


32

TYLER MUNICIPAL AIRPORT

TYLER

Wadena ADC

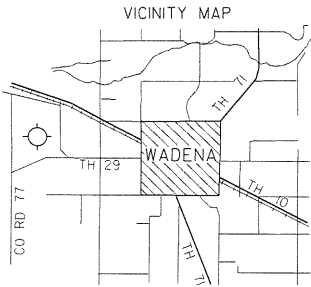


Airport Manager's Phone:	218-631-7775
Airport Manager:	Darrel Janson
Airport Information Phone:	218-631-7775
Airport Contact Person:	Brad Swenson
Chamber of Commerce:	877-631-7704
Web Site:	www.wadena.org
Aero Chart Coordinates:	8-E
AWOS/ASOS:	218-631-7774 VHF 128.325
MnWAS Location/Hours:	Arrival/Departure Building—Combination For Door Is The CTAF*
Attended (Mos, Days, Hrs):	Unattended
Fuel:	Mogas, 100LL
Self Service Fuel:	Visa, Mastercard, Discover
After Hours Service Phone:	None
FBO(s):	None
Ground Transportation:	Stoneman Taxi Service—218-631-3709 Minnesota Taxi Service—218-631-2605
Food Service:	None
Dining:	Numerous Restaurants
Lodging:	Brookside Motel—218-631-2930—4 Miles Jensen's Terry Motel—218-631-1956—4 Miles AmericInn Motel—218-631-1580—4 Miles
Airport Events:	Fly-In Breakfast—June
Underwing Camping:	No
Campgrounds:	Sunny Brook Park—4 Miles East
Golf Courses:	Wadena Country Club—218-631-7778— 3 Miles North On Highway 71
Local Attractions:	Sunny Brook Park—4 Miles East June Jubilee Community Celebration—Last Week Of June
Comments:	Free tiedowns, free 24-hour service, office open during business hours—seven days a week.

FIELD ELEV. 1370'

(ADC)

WADENA



SEC. CH: TWIN CITIES (S)

LAT: 46° 26.8'

LONG: 95° 12.7'


COMM: CTAF: 122.8 (L)

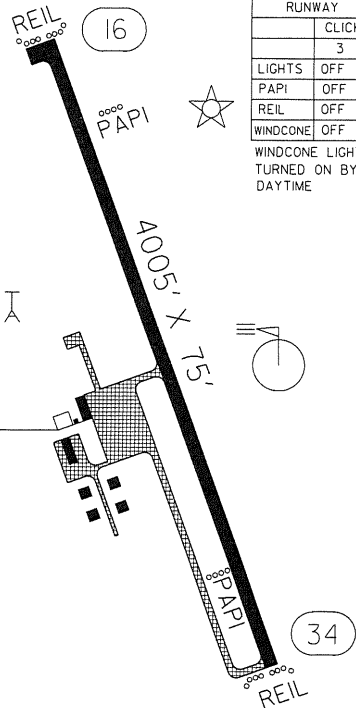
AWOS: 128.325 VHF

MPLS CTR: 126.1

RNAV: (AXN 112.8) R355 D29.3

TPA: 2370' (1000')

APPROACH: GPS 



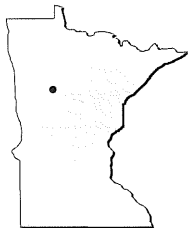
RUNWAY 16 - 34			
	CLICKS ON 122.8		
	3	5	7
LIGHTS	OFF	MED	HIGH
PAPI	OFF	ON	ON
REIL	OFF	OFF	ON
WINDCONE	OFF	ON	ON

WINDCONE LIGHTS CAN BE TURNED ON BY PCL IN DAYTIME

WADENA MUNICIPAL AIRPORT

WADENA

Walker Y49



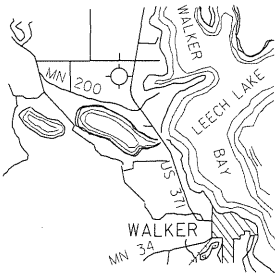
Airport Manager's Phone: 218-547-1619
Airport Manager: Ken Bresley
Airport Information Phone: 218-547-1619
Airport Contact Person: John Thompson
Chamber of Commerce: 800-833-1118
Web Site: www.leech-lake.com
Aero Chart Coordinates: 6-F
AWOS/ASOS: No
MnWAS Location/Hours: NA
Attended (Mos, Days, Hrs): Unattended
Fuel: 100LL
Self Service Fuel: Visa, Mastercard, Discover
After Hours Service Phone: 218-547-1424
FBO(s): None
Ground Transportation: Eric Myhra Ford Rental—218-547-1412
Food Service: None
Dining: Jimmy's Family Restaurant—218-547-3334—4 Miles
Dahlem's Restaurant—218-547-1414—5 Miles
Lodging: AmericInn Motel—800-634-3444—4 Miles
Country Inn Suites—800-456-4000—6 Miles
Airport Events: None Reported
Underwing Camping: No
Campgrounds: Wedge Wood
Shores Of Leech Lake
U. S. Forest Service
Golf Courses: Wedge Wood
Tianna County Club—Holes: 18
Local Attractions: Museum
Mini Golf
Swimming Beach
Trap Range Adjacent To Airport
Comments: None

FIELD ELEV. 1364'

(Y49)

WALKER

VICINITY MAP



N

SEC. CH: TWIN CITIES (N)
 LAT: 47° 09.5'
 LONG: 94° 38.8'
 COMM: CTAF: 122.9(L)
 MPLS CTR: 118.05
 RNAV: (PKD 110.6) R042 D23.4
 TPA: 2364' (1000')



N
 VARIATION
 4° E

14

REILS

VASI

2803' x 75'

VASI

REILS

32

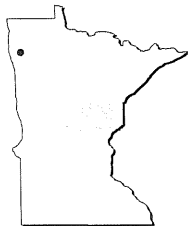
RUNWAY 14 - 32			
CLICKS ON 122.9			
	3	5	7
LIGHTS	OFF	MED	HIGH
REIL	OFF	OFF	ON
VASI	OFF	ON	ON

DAYLIGHT: TO GET LOW, CLICK
 '7' FIRST THEN '3'

WALKER MUNICIPAL AIRPORT

WALKER

Warren D37



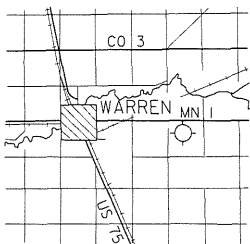
Airport Manager's Phone: 218-745-5343
Airport Manager: Dan DeWall
Airport Information Phone: 218-745-5343
Airport Contact Person: Dan DeWall
Chamber of Commerce: 218-745-4411
Web Site: None
Aero Chart Coordinates: 4-B
AWOS/ASOS: No
MnWAS Location/Hours: NA
Attended (Mos, Days, Hrs): Apr-Oct/All/Daylight
Fuel: 100LL
Self Service Fuel: No
After Hours Service Phone: 218-745-4189
FBO(s): None
Ground Transportation: City Police
Food Service: Snack Machine
Dining: LaFond's Cafe & Steakhouse—218-745-7636—2 Miles
Little Beaver's Cafe—218-745-5384—2 Miles
Mick's Of Warren—218-745-4546—2 Miles
Lodging: Elm Crest Motel—218-745-4721—2 Miles
Airport Events: None Reported
Underwing Camping: Yes
Campgrounds: Holiday Park—R.V.(s), Campers, Tents
Golf Courses: 9-Hole Course—218-745-4028
Local Attractions: Swimming
Softball Complex
Tennis
Mini Golf
2 Parks
Comments: None

FIELD ELEV. 880'

(D37)

WARREN

VICINITY MAP



N

SEC. CH: TWIN CITIES (N)

LAT: 48° 11.3'

LONG: 96° 43.0'

COMM: CTAF: 122.8

GRAND FORKS APP: 118.1

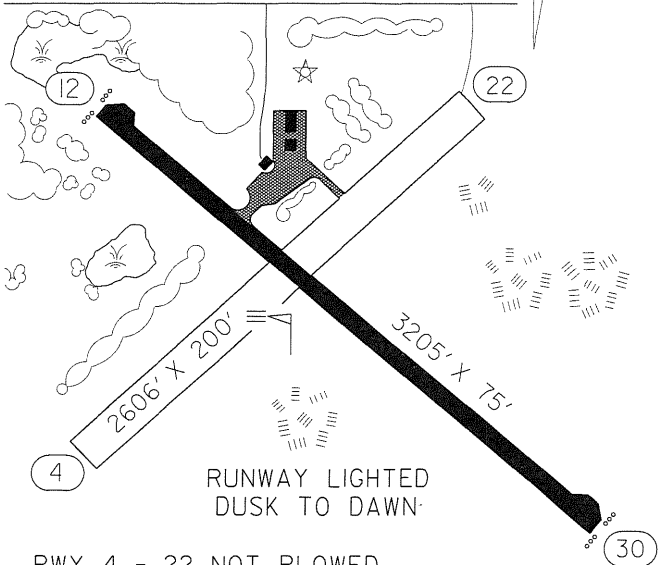
RNAV: (TVF 108.4) R281 D22.5

TPA: 1680' (800')



N

VARIATION
5° E



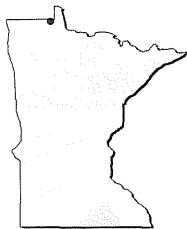
RUNWAY LIGHTED
DUSK TO DAWN

RWY 4 - 22 NOT PLOWED
WINTER MONTHS

WARREN MUNICIPAL AIRPORT

WARREN

Warroad RRT

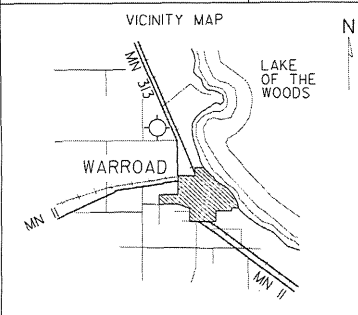


Airport Manager's Phone:	218-386-1691
Airport Manager:	Dave Rausch
Airport Information Phone:	218-386-1691
Airport Contact Person:	Jeanne Rausch
Chamber of Commerce:	218-386-3543
Web Site:	www.warroad.org
Aero Chart Coordinates:	3-E
AWOS/ASOS:	218-386-1813 VHF 119.92
MnWAS Location/Hours:	Arrival/Departure Building—24 Hours
Attended (Mos, Days, Hrs):	All/All/All
Fuel:	100LL, Jet A
Self Service Fuel:	Visa, Mastercard
After Hours Service Phone:	218-386-9431
FBO(s):	Warroad Aviation—218-386-1691
Ground Transportation:	Courtesy Car
Food Service:	None
Dining:	Patch Restaurant—218-386-2082—2 Miles Danny's Pizza—218-386-3764—1.50 Miles Dairy Queen—218-386-2187—1.50 Miles Lakeview—2 Miles
Lodging:	Super 8 Motel—218-386-3723—2 Miles Patch Motel—218-386-2723—2 Miles Can-Am—218-386-3807—2 Miles
Airport Events:	Lion's Annual Fly-In (February—Skis On Warroad River)
Underwing Camping:	No
Campgrounds:	Municipal Campground—218-386-1454—3 Miles— On Lake Of The Woods
Golf Courses:	Warroad Estates—Adjacent To The Airport—Holes: 18
Local Attractions:	Lake Of The Woods Beltrami Island State Forest Public Library & Heritage Center Lake Of The Woods Casino
Comments:	Exceptional buildings, housing, public library & museum. Tours of Christian Brothers Hockey Stick Factory & Marvin Windows Factory. Northern Wings Seaplane Base -218-386-9464. U. S. Customs—218-386-2796 or 218-386-1676 or 218-386-3202. Aircraft maintenance available at Warroad Aviation—218-386-1691. After hours FBO phone number 218-386-9431.

FIELD ELEV. 1074'

(RRT)

WARROAD



SEC. CH: TWIN CITIES (N)

LAT: 48° 56.5'

LONG: 95° 20.9'

COMM: CTAF: 123.05(L)

AWOS: 119.92 VHF

RCO FSS: 122.55

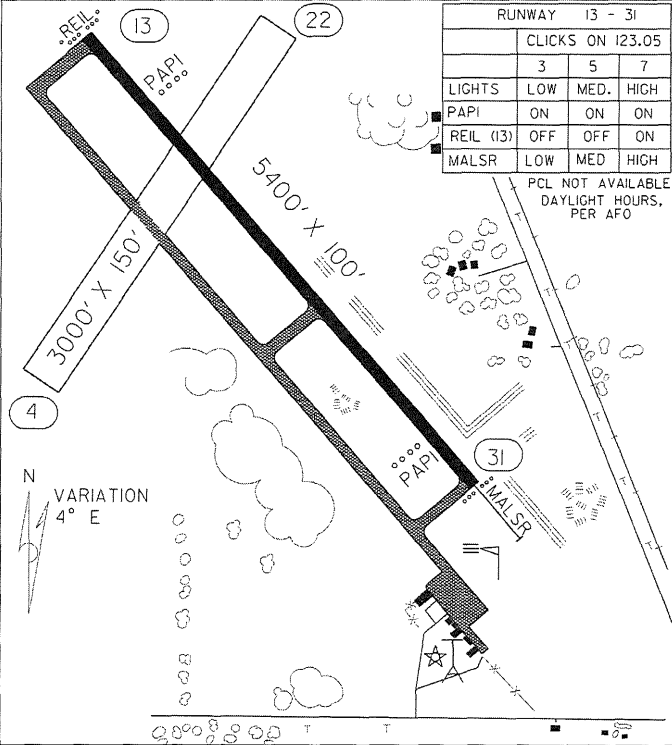
MPLS CTR: 127.8

RNAV: (R0X 108.8) R064 DI4.7

TPA: 1874' (800')

LANDING RIGHTS AIRPORT

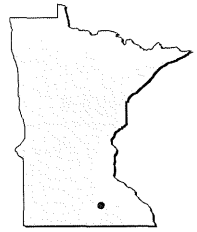
APPROACH: ILS, GPS, NDB, VOR/DME RNAV & VOR



WARROAD INTERNATIONAL AIRPORT (SWEDE CARLSON FIELD)

WARROAD

**Waseca
ACQ**



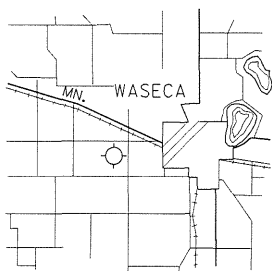
Airport Manager's Phone: 507-835-5920
Airport Manager: Maynard Stensrud
Airport Information Phone: 507-835-5920
Airport Contact Person: Maynard Stensrud
Chamber of Commerce: 888-820-1243
Web Site: None
Aero Chart Coordinates: 12-H
AWOS/ASOS: No
MnWAS Location/Hours: Arrival/Departure Building—24 Hours
Attended (Mos, Days, Hrs): All/Mon-Fri/0800-1800
Fuel: Mogas, 100LL
Self Service Fuel: No
After Hours Service Phone: 507-835-5236
FBO(s): Stensrud Aviation—507-835-5920
Ground Transportation: Notify Airport Manager In Advance
Food Service: None
Dining: Olde Town Eatery—507-835-7267—2 Miles
Happy Chef—507-835-2624—3 Miles
Lodging: AmericInn Motel—507-835-4300—2.50 Miles
Best Western—507-835-0022—3 Miles
Airport Events: Fly-In—Second Sunday In August
Underwing Camping: Yes
Campgrounds: Kiesler's Clear Lake Campground
Golf Courses: Waseca Golf & Country Club
Local Attractions: Clear Lake
Loon Lake
Kiesler's Campground
Farmamerica-Minnesota Agricultural Interpretive Center
Antiques & Specialty Shops
Medford Outlet Center
Cabella's—Owatonna
Comments: None

FIELD ELEV. 1126'

(ACQ)

WASECA

VICINITY MAP



SEC. CH: OMAHA NORTH

LAT: 44° 04.4'

LONG: 93° 33.2'

COMM: CTAF: 122.8(L)

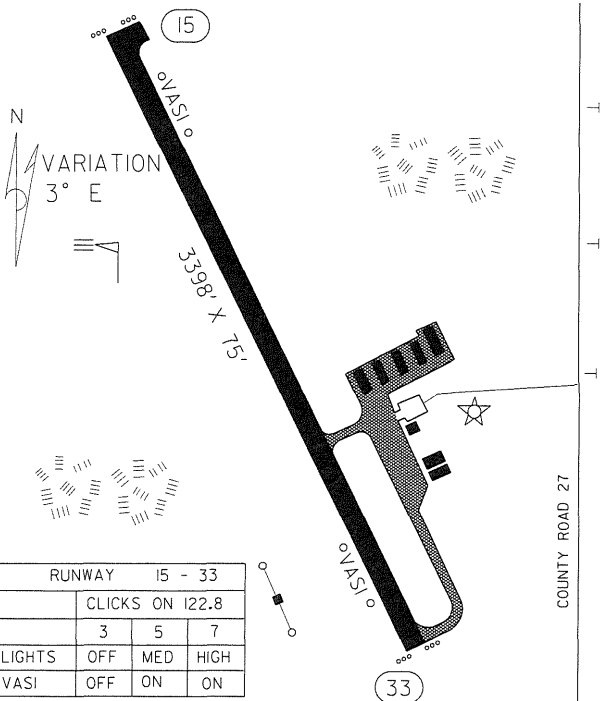
MPLS CTR: 132.35

RNAV: (FOW III.2) R223 DII.I

NDB: (ACQ) 371

TPA: 1920' (794')

APPROACH: GPS, NDB & VOR



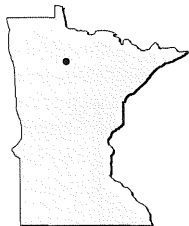
RUNWAY	15 - 33		
	CLICKS ON 122.8		
	3	5	7
LIGHTS	OFF	MED	HIGH
VASI	OFF	ON	ON

DAYLIGHT: TO GET LOW, CLICK '5' OR '7' FIRST, THEN '3'

WASECA MUNICIPAL AIRPORT

WASECA

**Waskish
VWU**



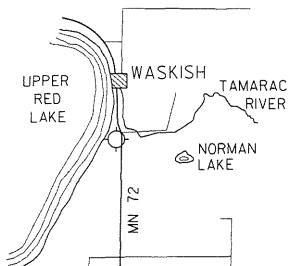
Airport Manager's Phone: 218-647-8565
Airport Manager: David Leonhardt
Airport Information Phone: 218-647-8565
Airport Contact Person: David Leonhardt
Chamber of Commerce: None
Web Site: None
Aero Chart Coordinates: 4-F
AWOS/ASOS: 218-647-8415 VHF 124.175
MnWAS Location/Hours: NA
Attended (Mos, Days, Hrs): Unattended
Fuel: None
Self Service Fuel: No
After Hours Service Phone: None
FBO(s): None
Ground Transportation: None
Food Service: None
Dining: Sunset Lodge—218-647-8221—1 Mile
West Wind—218-647-8998—.25 Mile
Lodging: Hudec Resort—218-647-8291—3 Miles
Mary's Alverayne Cottages—218-647-8604—
Adjacent To Airport
Airport Events: None Reported
Underwing Camping: No
Campgrounds: State Campground—1 Mile
Hillman's Campground—218-647-8893—1 Mile
Golf Courses: None Reported
Local Attractions: Fishing
Eagle Nest On Airport Property
Comments: Area has many acres of wild rice fields that provide nesting areas for an abundance of water fowl. Area has many miles of wilderness roads that provide access to the "big bog" and other wilderness sites.

FIELD ELEV. 1181'

(VWU)

WASKISH

VICINITY MAP



N

SEC. CH: TWIN CITIES (N)

LAT: 48° 09.3'

LONG: 94° 31.0'

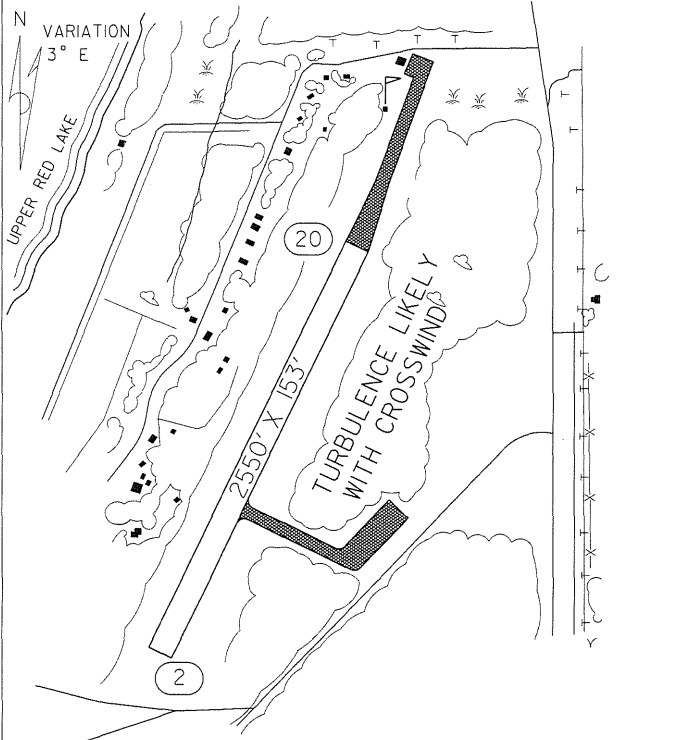
COMM: CTAF: 122.9

AWOS: 124.175 VHF

MPLS CTR: 120.9

RNAV: (BJI 108.6) R025 D40.2

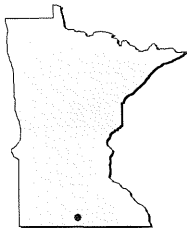
TPA: 2181' (1000')



WASKISH MUNICIPAL AIRPORT

WASKISH

Wells
68Y



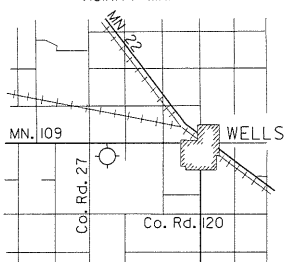
Airport Manager's Phone: 507-553-6371
Airport Manager: Rick LaVallie
Airport Information Phone: 507-553-5415
Airport Contact Person: Terry Whalen
Chamber of Commerce: 507-553-6450
Web Site: www.wells.mn.us
Aero Chart Coordinates: 13-H
AWOS/ASOS: No
MnWAS Location/Hours: Arrival/Departure Building—24 Hours
Attended (Mos, Days, Hrs): All/Mon-Fri/0730-2000
Fuel: 80, 100LL
Self Service Fuel: No
After Hours Service Phone: 507-553-3952
FBO(s): Wells Aviation, Inc.—507-553-3100
Ground Transportation: None
Food Service: None
Dining: Mary's Cookin'—507-553-3191—2.50 Miles
Lodging: Well's Travel Inn—507-553-5211—2.50 Miles
Airport Events: Fly-In Breakfast—July
Underwing Camping: No
Campgrounds: County Park—8 Miles
Phil's Park—8 Miles
Golf Courses: Located By Thompson Park—Holes: 9
Local Attractions: New Swimming Pool
Theater (Open On Weekends)
2 Parks & Playgrounds
Comments: None

FIELD ELEV. 1119'

(68Y)

WELLS

VICINITY MAP



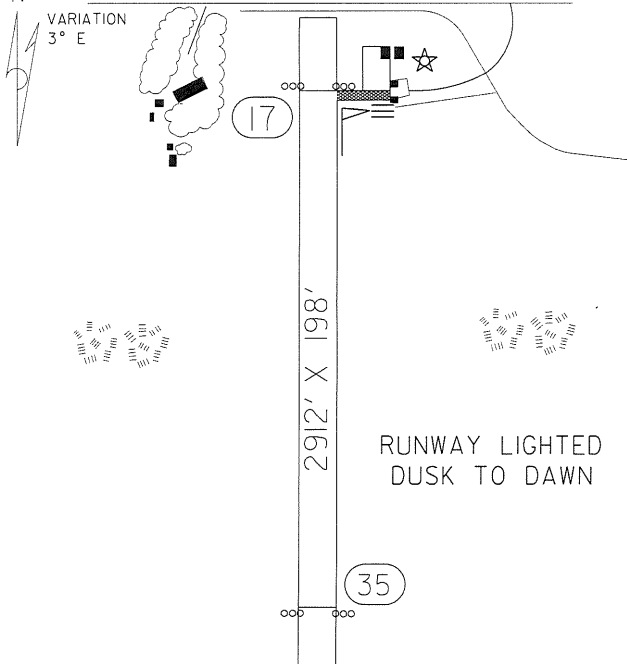
SEC. CH: OMAHA NORTH
 LAT: 43° 44.0'
 LONG: 93° 47.0'
 COMM: CTAF: 122.9
 MPLS CTR: 127.75
 RNAV: (AEL 109.8) R277 D18.5
 TPA: 2019' (900')



N

MN 109

VARIATION
3° E

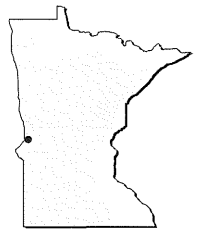


RUNWAY LIGHTED
DUSK TO DAWN

WELLS MUNICIPAL AIRPORT

WELLS

Wheaton ETH



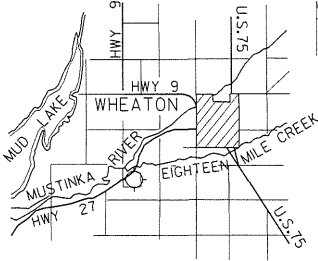
Airport Manager's Phone: 320-563-4110
Airport Manager: Clarence Juelich
Airport Information Phone: 320-563-8478
Airport Contact Person: Rodney Johnson
Chamber of Commerce: 320-563-8794
Web Site: www.redrivermall.com
Aero Chart Coordinates: 9-B
AWOS/ASOS: 320-563-4975 NDB 326
MnWAS Location/Hours: NA
Attended (Mos, Days, Hrs): Apr-Sep/All/Daylight, Oct-Mar/Mon-Fri/0800-1700
Fuel: 100LL
Self Service Fuel: No
After Hours Service Phone: 320-563-4855
FBO(s): Johnson's Aero Repair—320-563-4855
Ground Transportation: Local Police—320-563-4214
Food Service: None
Dining: Country Corner Cafe—320-563-4646—3 Miles
Lodging: Wheaton Inn—320-563-8236—3 Miles
Airport Events: None Reported
Underwing Camping: Yes
Campgrounds: Traverse County Fairgrounds—Wheaton
Traverse County Park—Lake Traverse
Golf Courses: Wheaton Country Club—Adjacent To Airport
Local Attractions: Traverse County Historical Society Museum
Lake Traverse
Lawndale Game Farm
World's Largest Mallard
Comments: None

FIELD ELEV. 1025'

(ETH)

WHEATON

VICINITY MAP



N

SEC. CH: TWIN CITIES (S)

LAT: 45° 46.8'

LONG: 96° 32.6'

COMM: CTAF: 122.9

AWOS: 326 ETH

FSS: 122.25

MPLS CTR: 126.1

RNAV: (MOX 109.6) R293 D27.4

NDB: (ETH) 326

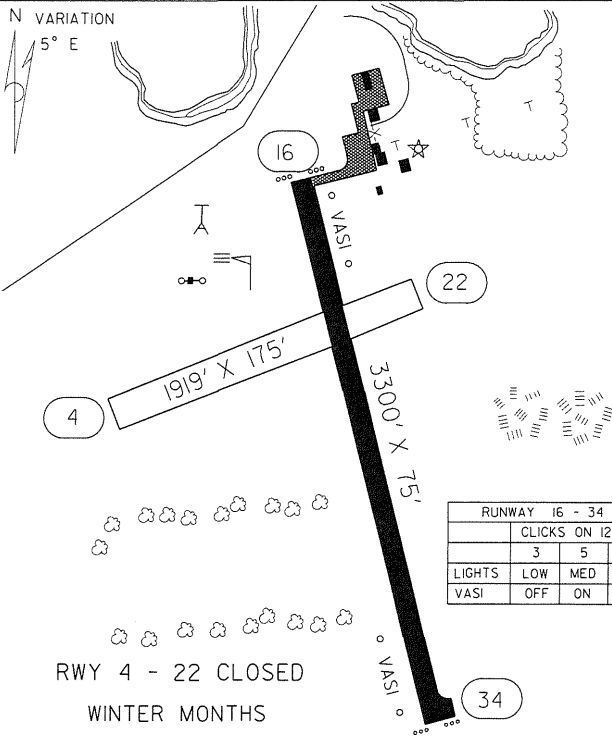
TPA: 2000' (975')

APPROACH: GPS, NDB



N VARIATION

5° E



RUNWAY 16 - 34			
CLICKS ON 122.9			
	3	5	7
LIGHTS	LOW	MED	HIGH
VASI	OFF	ON	ON

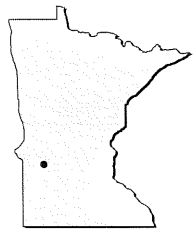
RWY 4 - 22 CLOSED

WINTER MONTHS

WHEATON MUNICIPAL AIRPORT

WHEATON

**Willmar
ILL**

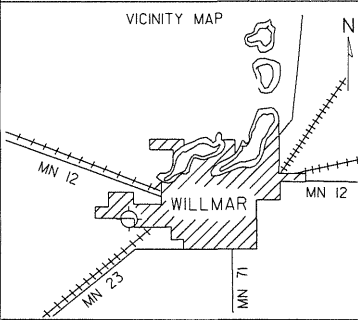


Airport Manager's Phone: 320-235-4844
Airport Manager: Bruce Jaeger
Airport Information Phone: 320-235-4844
Airport Contact Person: Bruce Jaeger
Chamber of Commerce: 320-235-0300
Web Site: www.willmarareachamber.com
Aero Chart Coordinates: 10-E
AWOS/ASOS: 320-235-8287 VOR 113.7
MnWAS Location/Hours: Arrival/Departure Building—24 Hours
Attended (Mos, Days, Hrs): All/All/0800-1800
Fuel: 100LL, Jet A
Self Service Fuel: No
After Hours Service Phone: None
FBO(s): Willmar Air Service, Inc.—320-235-4844
Ground Transportation: Jake's Taxi—320-235-7044
Food Service: None
Dining: Local Restaurants
Lodging: Local Motels
Airport Events: None Reported
Underwing Camping: No
Campgrounds: 5 Campgrounds Nearby
Sibley State Park
Golf Courses: Eagle Creek Golf Course—320-235-1166
Valley Golf Course—320-235-6790
Local Attractions: Lakes
Turkey Processing Industry
Kandiyohi County Historical Museum
Willmar Fest—June
Comments: None

FIELD ELEV. 1127'

(ILL)

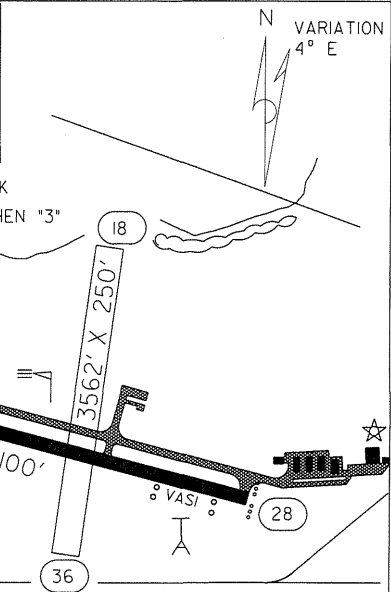
WILLMAR



SEC. CH: TWIN CITIES (S)
 LAT: 45°07.0'
 LONG: 95°05.3'
 COMM: CTAF: 122.8(L)
 AWOS: 113.7 VOR
 RCO FSS: 122.15
 MPLS CTR: 125.5
 RNAV: (ILL 113.7) ON AIRPORT
 TPA: 1930' (803')
 APPROACH: GPS,
 LOCALIZER & VOR



RUNWAY 10 - 28			
CLICKS ON 122.8			
	3	5	7
LIGHTS	OFF	MED	HIGH
REIL	OFF	OFF	ON
VASI	OFF	OFF	ON



DAYLIGHT: TO GET LOW CLICK
 "5" OR "7" FIRST, THEN "3"

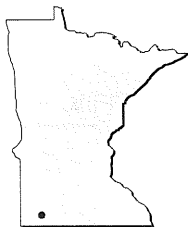
RWY 18 - 36 CLOSED
 WINTER MONTHS

WILLMAR MUNICIPAL AIRPORT
 (JOHN L. RICE FIELD)

WILLMAR

Windom MWM

Airport Manager's Phone: 507-831-6120
Airport Manager: Scott Veenker
Airport Information Phone: 507-831-6120
Airport Contact Person: Scott Veenker
Chamber of Commerce: 800-7-WINDOM
Web Site: www.winwacc.com
Aero Chart Coordinates: 13-E
AWOS/ASOS: 507-831-1833 VHF 118.525
MnWAS Location/Hours: Arrival/Depature Building—24 Hours
Attended (Mos, Days, Hrs): Unattended
Fuel: 100LL
Self Service Fuel: No
After Hours Service Phone: 507-831-5995
FBO(s): None
Ground Transportation: None
Food Service: Pop Machine
Dining: 71 Club—507-831-5936—1 Mile
Lodging: Johnson Motel—507-831-3111—2.50 Miles
Super 8 Motel—507-831-1120—3 Miles
Airport Events: None Reported
Underwing Camping: Yes
Campgrounds: State Park—11 Miles—Kilen Woods—507-662-6258
City Park—4 Miles
County Park—Talcot Lake—17 Miles
Golf Courses: Windom Golf Course—Gas Carts For Rent—Holes: 9
Local Attractions: Cottonwood Lake—4 Miles—Swimming, Fishing
Riverfest—Second Weekend In June
Flea Market—First Weekend In November
Comments: None



FIELD ELEV. 1410'

(MWM)

WINDOM

SEC. CH: OMAHA NORTH

LAT: 43° 54.8'

LONG: 95° 06.6'

COMM:

CTAF: 122.9 ACTIVATE 122.8 (L)

AWOS: 118.525 VHF

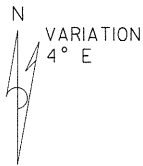
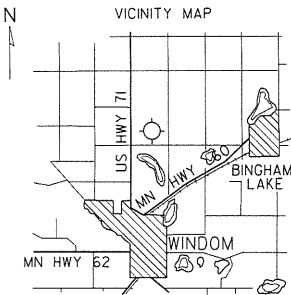
MPLS CTR: 127.1

RNAV: (OTG 110.6) R044 D26.0

NDB: (MWM) 203

TPA: 2210' (800')

APPROACH: GPS, NDB

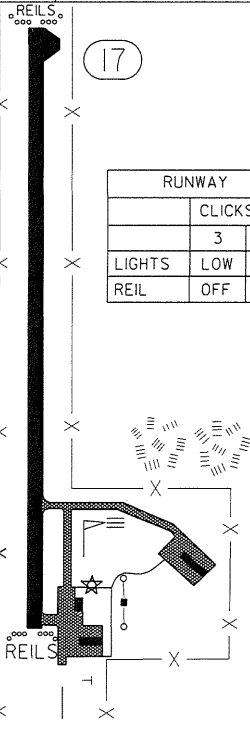


17

RUNWAY 17 - 35			
	CLICKS ON 122.8		
	3	5	7
LIGHTS	LOW	MED.	HIGH
REIL	OFF	OFF	ON

3599' X 75'

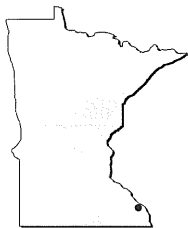
35



WINDOM MUNICIPAL AIRPORT

WINDOM

Winona ONA

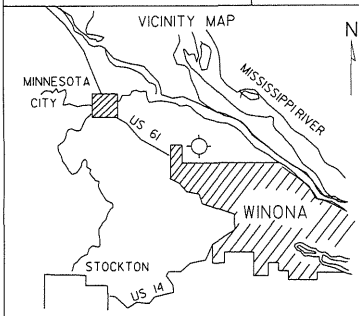


Airport Manager's Phone:	507-457-8274
Airport Manager:	Keith Nelson
Airport Information Phone:	507-452-2220
Airport Contact Person:	George Bolon
Chamber of Commerce:	800-657-4972
Web Site:	www.visitwinona.com
Aero Chart Coordinates:	12-L
AWOS/ASOS:	507-453-2991 VOR 111.4
MnWAS Location/Hours:	Win Air—Monday-Sunday, 8:00 A.M.-Sunset Training Center—Monday-Sunday, 8:00 A.M.-Sunset
Attended (Mos, Days, Hrs):	All/All/0800-Dusk
Fuel:	100LL, Jet A
Self Service Fuel:	No
After Hours Service Phone:	507-452-2220
FBO(s):	Win Air—507-452-2220
Ground Transportation:	Taxi Hertz Rent-A-Car—507-454-2888
Food Service:	Golden Harvest Cafe & Bakery—5 Blocks
Dining:	Beier's—507-452-3390—3 Miles Green Mill—8 Miles Perkins—507-452-1618—8 Miles Country Kitchen—507-454-5104—4 Miles
Lodging:	Super 8 Motel—507-454-6066—8 Miles Quality Inn—507-454-4390—8 Miles Riverport Inn (Best Western)—507-452-0606—8 Miles Days Inn—507-454-6930—4 Miles AmericInn—507-457-0249—4 Miles Holiday Inn Hotel & Suites—507-453-0303—8 Miles
Airport Events:	Fly-In—Fourth Of July Weekend
Underwing Camping:	No
Campgrounds:	Prairie Island Campground—507-452-4501—4 Miles
Golf Courses:	Westfield Golf Course—507-452-8700—3 Miles Cedar Valley Golf Course—507-457-3129—15 Miles Winona Golf Course—507-452-3535—10 Miles
Local Attractions:	Winona County Historical Society—507-454-2723 Historic Tours—See FBO For Details
Comments:	Winona has shopping malls, modern swimming pool with slide, beautiful 5.50 miles bike path around Lake Winona. Visit the scenic Hiawatha Valley every season. Area bike paths. The home of Max Conrad.

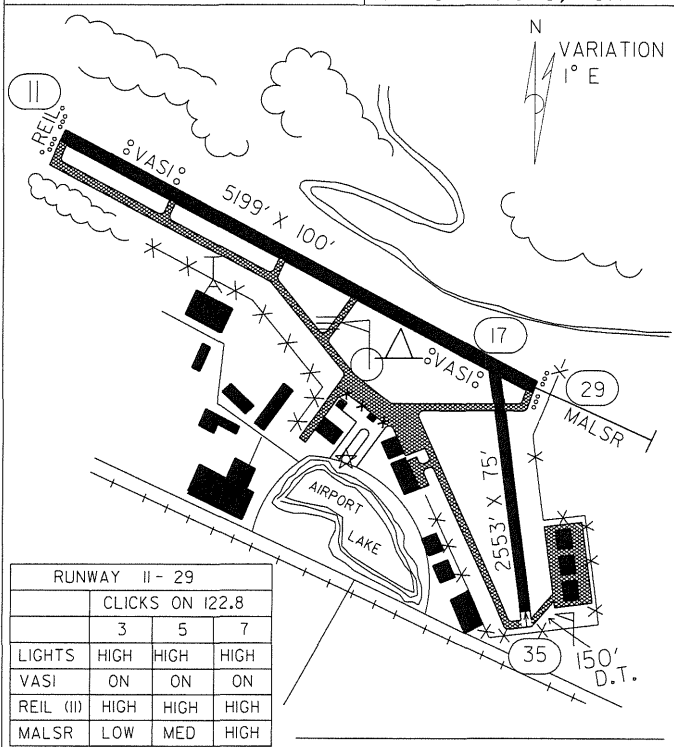
FIELD ELEV. 656'

(ONA)

WINONA



SEC. CH: CHICAGO NORTH
 LAT: 44° 04.6'
 LONG: 91° 42.5'
 COMM: CTAF: 122.8(L)
 AWOS: III.4 VOR
 RCO FSS: 122.15
 MPLS CTR: 128.6
 RNAV: (ONA III.4) AT FIELD
 TPA: 1656' (1000')
 RWY 29 & 35 RGT TFC
 APPROACH: GPS, VOR



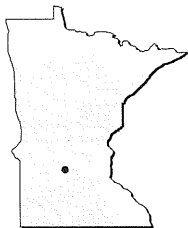
RUNWAY II - 29			
	CLICKS ON 122.8		
	3	5	7
LIGHTS	HIGH	HIGH	HIGH
VASI	ON	ON	ON
REIL (II)	HIGH	HIGH	HIGH
MALSR	LOW	MED	HIGH

WINONA MUNICIPAL AIRPORT
 (MAX CONRAD FIELD)

WINONA

Winsted 10D

Airport Manager's Phone: 320-485-3720
Airport Manager: Russ Paschke
Airport Information Phone: 320-485-2366
Airport Contact Person: Betty Zachmann
Chamber of Commerce: 320-485-4850
Web Site: None
Aero Chart Coordinates: 11-G
AWOS/ASOS: No
MnWAS Location/Hours: NA
Attended (Mos, Days, Hrs): All/All/0800-1800
Fuel: 100LL
Self Service Fuel: No
After Hours Service Phone: 320-485-3454
FBO(s): None
Ground Transportation: Contact—320-485-3454
Food Service: Convenience Stores—1 Mile
Dining: The Pantry—320-485-9172—1 Mile
Blue Note Bar & Ballroom—320-485-9698—1 Mile
Bailey's Tavern & Grill—320-485-9595—1 Mile
Subway—1 Mile
Lodging: Winsted Motel—320-485-4441—1 Mile
Airport Events: Chili Feed In January
Underwing Camping: Yes
Campgrounds: City Of Winsted—320-485-2366—1 Mile
Golf Courses: Shadow Brook—3 Miles
Local Attractions: Winsted Lake
7 Municipal Parks
1 County Park
Comments: Additional Information Phone: 320-485-2366
Winstock Country Music Festival—June—Adjacent To
Airport—www.WinstockFestival.com

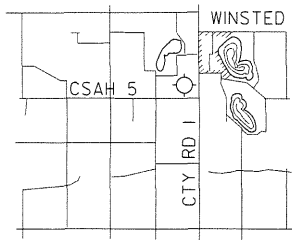


FIELD ELEV. 1030'

(10D)

WINSTED

VICINITY MAP



N ↑
 SEC. CH: TWIN CITIES (S)
 LAT: 44° 57.0'
 LONG: 94° 04.0'
 COMM: CTAF: 122.9
 MPLS CTR: 125.5
 RNAV: (DWN 109.0) R109 D18.6
 TPA: 1830' (800')



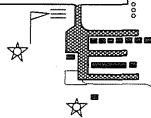
N ↑
 VARIATION
 3° E

RUNWAY LIGHTED
 DUSK TO DAWN

9

27

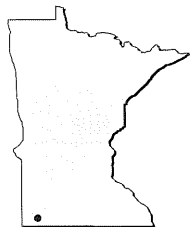
3248' X 200'



WINSTED MUNICIPAL AIRPORT

WINSTED

Worthington OTG

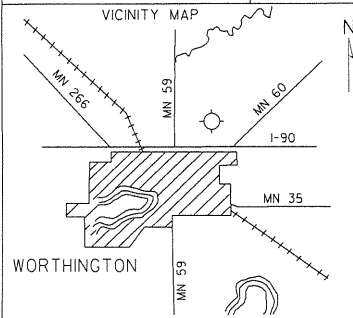


Airport Manager's Phone:	507-372-8650
Airport Manager:	Robert Filson
Airport Information Phone:	507-372-8650
Airport Contact Person:	Robert Filson
Chamber of Commerce:	507-372-2919
Web Site:	www.wgtn.net/City/airport.htm
Aero Chart Coordinates:	13-D
AWOS/ASOS:	507-376-9441 VOR 110.6
MnWAS Location/Hours:	Arrival/Departure Building—24 Hours
Attended (Mos, Days, Hrs):	All/Mon-Fri/0800-1700
Fuel:	100LL, Jet A
Self Service Fuel:	Visa, Mastercard
After Hours Service Phone:	507-360-9959
FBO(s):	None
Ground Transportation:	Worthington Taxi Service—507-372-4300 Airport Courtesy Car
Food Service:	Vending Machines
Dining:	Country Kitchen—1 Mile Perkins—507-372- 7761—1 Mile
Lodging:	Ramada—507-372-2991—1 Mile AmericInn Motel—507-376-4500—1 Mile Super 8 Motel—507-372-7755—2 Miles
Airport Events:	Annual Fly-In Breakfast & Air Show
Underwing Camping:	Yes
Campgrounds:	Olson Campgrounds—507-372-8650
Golf Courses:	Prairie View Golf Course—507-372-8670—Holes: 18 Worthington Country Club—507-376-5142—Holes: 18
Local Attractions:	Prairie View Municipal Golf Course Pioneer Village Olson Campground 20 Municipal Parks Lake Okabena Prairie Expo
Comments:	Transportation available to Ramada—7:30 A.M.—11:30 P.M. Additional After Hours Service Phone—507-376-9293


FIELD ELEV. 1574'

(OTG)

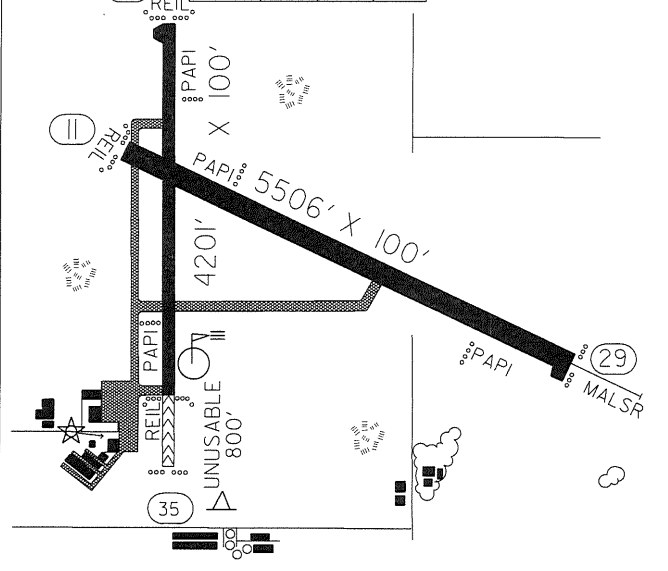
WORTHINGTON



SEC. CH: OMAHA NORTH
 LAT: 43° 39.3'
 LONG: 95° 34.8'
 COMM: CTAF: 122.8(L)
 AWOS: 110.6 VOR
 RCO FSS: 123.6R, 122.1R, 110.6T
 MPLS CTR: 132.05
 RNAV: (OTG 110.6) ON AIRPORT
 TPA: 2400' (826')



	RUNWAY 11 - 29			RUNWAY 17 - 35		
	CLICKS ON 122.8			CLICKS ON 122.8		
	3	5	7	3	5	7
LIGHTS	HIGH	HIGH	HIGH	LOW	MED	HIGH
PAPI	ON	ON	ON	ON	ON	ON
MALSR	LOW	MED	HIGH	REIL	OFF	ON
REIL (II)	OFF	OFF	ON			



WORTHINGTON MUNICIPAL AIRPORT WORTHINGTON



Public Seaplane Bases

SEAPLANE OPERATIONS

I. State of Minnesota

A. Minnesota Rules 8800.2600 Compliance with Marine Traffic Rules: All seaplanes must comply with marine traffic rules to the extent that such rules do not interfere with the safe operations of an aircraft.

B. Minnesota Rules 8800.2700 Approaches and Takeoffs: All approaches to and takeoffs from the water area shall be made in such a manner as to clear all structures on the land by at least 100 feet, and wherever the area of the body of water will permit, such landing and takeoffs shall be made at a distance of not less than 300 feet, both laterally and vertically, from any boat or person on the surface of the water, or as near to 300 feet as the area will permit..

C. Seven County Metro Area Operations: Department of Transportation, Office of Aeronautics Minnesota Rules 8800.2800; Seaplane operations are permitted only on the following public waters within the seven county metro area.

<p>Anoka County Centerville Lake Coon Lake George Watch Lake Ham Lake Howard Lake Lake George Linwood Lake Martin Lake Mississippi River Mud Lake Otter Lake Peltier Lake Pickerel Lake Reshanau Lake Rice Lake Round Lake</p>	<p>Carver County Goose Lake Hazeltine Lake Lake Minnewashta Lake Patterson Lake Riley Lake Waconia Lundsten Lake Mud Lake Oak Lake Parley Lake Pierson Lake Tiger Lake</p> <p style="text-align: center;">Dakota County</p> <p>Alimagnet Lake Byllesby Reservoir Crystal Lake Lake Marion Mississippi River Orchard Lake St. Croix River</p>	<p>Hennepin County Bryant Lake Diamond Lake Eagle Lake Fish Lake French Lake Lake Independence Lake Minnetonka</p> <p>Excluding the following: <i>Black Lake</i> <i>Emerald Lake</i> <i>French Lake</i> <i>Forest Lake</i> <i>Gray's Bay</i> <i>Libb's Lake</i> <i>Peavy Lake</i> <i>Seton Lake</i> <i>Tanager Lake</i></p> <p>Lake Sarah Medicine Lake Mississippi River Ox Yoke Lake Whaletail Lake</p>	<p>Ramsey County Bald Eagle Lake Lake Owasso Long Lake Mississippi River Turtle Lake White Bear Lake</p> <p style="text-align: center;">Scott County</p> <p>Cedar Lake Geis Lake Pleasant Lake Prior Lake East Prior Lake West Spring Lake</p> <p style="text-align: center;">Washington County</p> <p>Big Carnelian Lake Big Marine Lake Clear Lake Forest Lake Lake Elmo Mississippi River Oneka Lake *St. Croix River</p>
---	--	---	---

*Pilots are requested to maintain 2000 feet above the terrain while flying over the portions of the St. Croix River designated and depicted on the Federal charts as "National Scenic Riverway" administered by the National Park Service.

All seaplane operations are prohibited from 11 A.M. (CDST) to 6 P.M. (CDST) on Saturdays, Sundays, and National Legal Holidays between June 1 and September 15 on the following public waters:

1. Lake Minnetonka and all bays and lakes therein.
2. White Bear Lake and all bays and lakes therein.
3. Lake Owasso and all bays and lakes therein.

This restriction shall not apply to the private or personal seaplane licensee while operating to and from the licensed base subject to the following conditions:

1. Such operations are limited to a maximum of one takeoff and one landing during these restricted hours; and
2. Such operations are authorized only when lake traffic and use permit such operations to be in a safe and reasonable manner.

SEAPLANE OPERATIONS

D. Department of Natural Resources

NR #1 Minnesota State Park Rules

"It is unlawful for any person to land any aircraft on lands or waters totally within the boundaries of any State Park except by permit or on a designated airport or landing strip or in making an emergency landing, conducting rescue operations or in conducting or assisting in the conduct of official business of the United States of America, the State of Minnesota, or the County in which the park is located."

Lakes totally within the boundaries of a State Park. For possible additions or changes contact the Division of Parks and Recreation.

Bear Head Lake State Park

Bear Head Lake
Square Lake
Blueberry Lake

Lake Louise State Park

Lake Louise

Lake Maria State Park

Maria Lake
Slough Lake
Bjorkland Lake
Putnam Lake

Blue Mound State Park

Upper Mound Lake
Lower Mound Lake

Camden State Park

Browner Lake

Maplewood State Park

Beers Lake
Twenty-one Lake
Various Others

Fort Snelling State Park

Snelling Lake
Gun Club Lake

Mille Lacs Kathio State Park

Ogechie Lake
Shakopee Lake

George H. Crosby Manitou State Park

Benson Lake

Rice Lake State Park

Rice Lake

Glacial Lake State Park

Signalness Lake
Mountain Lake

Savanna Portage State Park

Savanna Lake
Wolf Lake
Lake Shumway
Loon Lake

Glendalough State Park

Annie Battle Lake
Sunset Lake
Molly Stark Lake

Scenic State Park

Coon Lake
Tell Lake
Sandwick Lake

Hayes Lake State Park

Hayes Lake

Itasca State Park

Lake Itasca
Elk Lake
Various Others

Sibley State Park

Swan Lake

Lake Bronson State Park

Lake Bronson

Split Rock Creek State Park

Split Rock Lake

Lake Carlos State Park

Hidden Lake

William O'Brien State Park

Lake Alice

To obtain maps of the above State Parks, call or write to:

Division of Parks and Recreation
Department of Natural Resources
500 LaFayette Road / St. Paul, MN 55155-4039
651-296-6157 / 888-646-6367

Crane Lake CDD

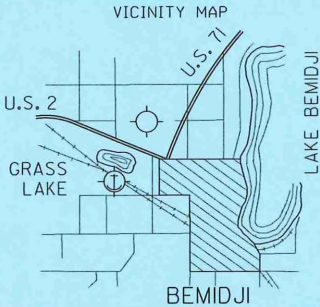


Airport Manager's Phone: 218-993-2341
Airport Manager: Darrell Scott
Airport Information Phone: 218-993-2341
Airport Contact Person: Carole Scott
Chamber of Commerce: 218-993-2901
Web Site: www.cranelake.org
Aero Chart Coordinates: 4-K
AWOS/ASOS: 218-993-2467 NDB 385
MnWAS Location/Hours: Restaurant—Same As Attendance Schedule
Attended (Mos, Days, Hrs): May-Sep/All/0700-Dark
Fuel: Mogas, 100LL
Self Service Fuel: No
After Hours Service Phone: 218-993-2341
FBO(s): None
Ground Transportation: None
Food Service: Restaurant At Airport
Dining: On Airport
Lodging: On Airport
Airport Events: None Reported
Underwing Camping: No
Campgrounds: Scott's Resort & Seaplane Base—.50 Mile
Golf Courses: Vermilion River Greens—12 Miles
Local Attractions: Voyaguer's National Park
Comments: U. S. Customs—218-993-2321—On-Call Basis

WATER ELEV. 1370'

(96M)

BEMIDJI



SEC. CH: TWIN CITIES (N)

LAT: 47° 30.0'

LONG: 94° 56.7'

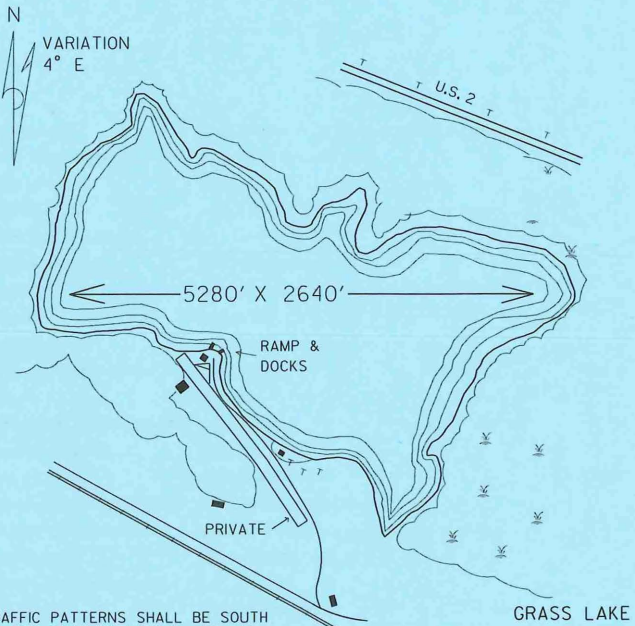
COMM: CTAF: 122.9

AWOS: 119.275 VHF

MPLS CTR: 134.75

RNAV: (BJ1108.6) RI49 D5.8

TPA: 1670' (300')

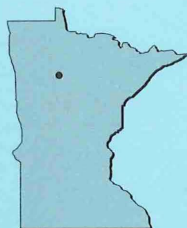


TRAFFIC PATTERNS SHALL BE SOUTH OF THE BEMIDJI MUNICIPAL AIRPORT.
 FLIGHTS MAY NOT BE CONDUCTED MORE THAN 300' ABOVE THE TERRAIN OR WATER WITHIN 3 MILES OF THE BEMIDJI MUNICIPAL AIRPORT.

MOBERG AIR BASE

BEMIDJI

Bemidji 96M

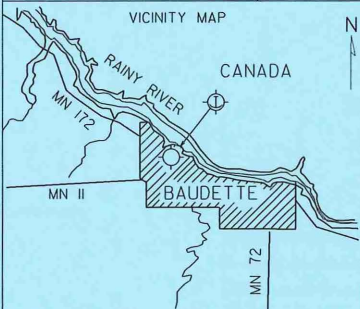


Airport Manager's Phone: 218-751-9164
Airport Manager: Paul Grand
Airport Information Phone: 218-751-2468
Airport Contact Person: Paul Grand
Chamber of Commerce: 800-458-2223
Web Site: www.bemidji.org
Aero Chart Coordinates: 5-F
AWOS/ASOS: 218-759-2501 VHF 119.275
MnWAS Location/Hours: NA
Attended (Mos, Days, Hrs): All/Mon-Fri/0800-1700
Fuel: Mogas, 100LL
Self Service Fuel: No
After Hours Service Phone: None
FBO(s): None
Ground Transportation: None
Food Service: None
Dining: None
Lodging: None
Airport Events: None Reported
Underwing Camping: No
Campgrounds: Bemidji State Park
KOA
Hamilton's
Golf Courses: Bemidji Town & Country Club
Castle Highlands
Greenwood Golf Course
Sandtrap Golf Course
Local Attractions: Statues of Paul Bunyan & Babe the Blue Ox, beautiful Bemidji State Park, excellent lakes for fishing, swimming, boating, wooded areas for hunting, hiking, cross-country skiing, resorts & campgrounds, Bemidji Woolen Mills, Itasca State Park, Concordia Language Village.
Comments: None

WATER ELEV 1062'

(BDE)

BAUDETTE



SEC. CH: TWIN CITIES (N)

LAT: 48° 43.6'

LONG: 94° 36.6'

COMM: CTAF: 122.8(L)



ASOS: 126.775 VHF

RCO FSS: 122.4

RNAV: (BDE III.6) ON AIRPORT

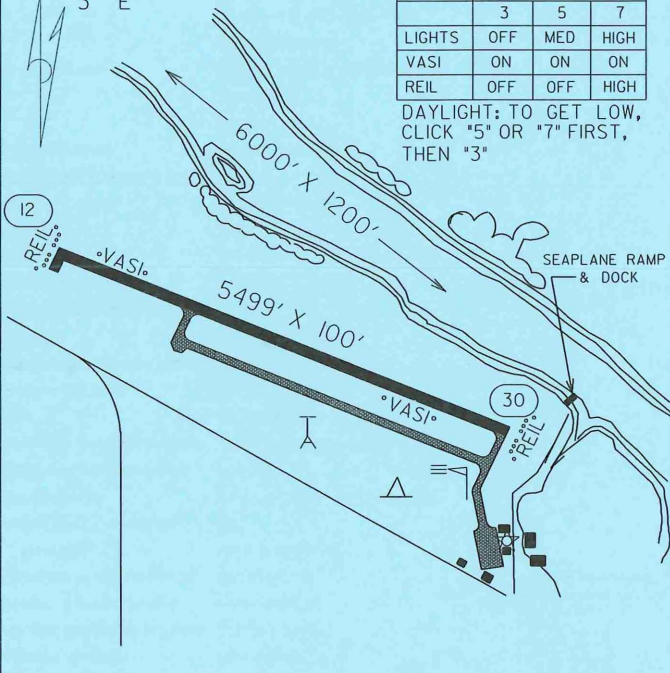
AIRPORT OF ENTRY

TPA: 2000' (938')

RUNWAY 12 - 30			
	CLICKS ON 122.8		
	3	5	7
LIGHTS	OFF	MED	HIGH
VASI	ON	ON	ON
REIL	OFF	OFF	HIGH

DAYLIGHT: TO GET LOW,
CLICK "5" OR "7" FIRST,
THEN "3"



BAUDETTE INTERNATIONAL
SEAPLANE BASE (& AIRPORT)

BAUDETTE

Baudette BDE

Airport Manager's Phone:	218-634-1923
Airport Manager:	Thomas Nelson
Airport Information Phone:	218-634-1923
Airport Contact Person:	Thomas Nelson
Chamber of Commerce:	800-351-3474
Web Site:	None
Aero Chart Coordinates:	3-F
AWOS/ASOS:	218-634-3080 VHF 126.775
MnWAS Location/Hours:	Nelson Aviation Services—Same As Attendance Schedule
Attended (Mos, Days, Hrs):	May-Oct/All/0800-1800, Nov-Apr/All/0800-1700
Fuel:	100LL, Jet A
Self Service Fuel:	No
After Hours Service Phone:	218-634-3015
FBO(s):	Ison Aviation Services—218-634-1923
Ground Transportation:	Courtesy Car
Food Service:	Vending Machines Catering
Dining:	Ranch House—218-634-2420—.50 Mile
Lodging:	Walleye Inn—218-634-1550—.50 Mile Baudette Motel—218-634-2600—.75 Mile AmericInn Motel—218-634-3200
Airport Events:	None Reported
Underwing Camping:	No
Campgrounds:	Lake Of The Woods Campgrounds—218-634-1694
Golf Courses:	Oak Harbor Golf Course & Tennis Club—218-634-9939
Local Attractions:	Many Local Resorts Within 12 Miles Of Airport
Comments:	Baudette International Airport is a Port of Entry—U. S. Customs available 24-hours (218-634-2803 or 218-634-2661). Canada Customs for seaplanes only—skis in the winter. Aircraft storage & tiedown areas, land & seaplanes. VOR/DME, weather reporting on request 218-634-1923.



Hennepin County

Bryant Lake	44° 52.7'	93° 25.8'
Diamond Lake	45° 12.1'	93° 30.5'
Eagle Lake	45° 4.4'	93° 24.9'
Fish Lake	45° 5.3'	93° 27.9'
French Lake	45° 10.7'	93° 30.5'
Lake Independence	44° 1.7'	93° 28.9'
Lake Minnetonka	44° 56.7'	93° 32.7'

Seaplane Operations are NOT permitted on the following portions of Lake Minnetonka:

<i>Black Lake</i>	44° 55.9'	93° 38.1'
<i>Emerald Lake</i>	44° 55.8'	93° 40.3'
<i>French Lake</i>	44° 57.5'	93° 35.0'
<i>Forest Lake</i>	44° 57.4'	93° 38.0'
<i>Gray's Bay</i>	44° 57.2'	93° 29.6'
<i>Libb's Lake</i>	44° 56.8'	93° 29.2'
<i>Peavy Lake</i>	44° 57.9'	93° 32.2'
<i>Seton Lake</i>	44° 56.0'	93° 38.8'
<i>Tanager Lake</i>	44° 57.7'	93° 33.8'
Lake Sarah	45° 4.1'	93° 41.3'
Medicine Lake	45° 0.3'	93° 24.8'
Mississippi River		
Ox Yoke Lake	44° 58.3'	93° 44.7'
Schmidt Lake	45° 2.4'	93° 26.0'
Whaletail Lake	44° 56.3'	93° 43.6'

Ramsey County

Bald Eagle Lake	45° 6.3'	93° 1.1'
Lake Owasso	45° 2.2'	93° 7.2'
Mississippi River		
Turtle Lake	45° 5.9'	93° 8.3'
White Bear Lake	45° 4.2'	92° 58.3'

Scott County

Cedar Lake	44° 35.4'	93° 31.4'
Geis Lake	44° 41.2'	93° 32.8'
Pleasant Lake	44° 36.3'	93° 33.8'
Prior Lake East	44° 44.1'	93° 24.6'
Prior Lake West	44° 42.8'	93° 26.8'
Spring Lake	44° 42.1'	93° 28.6'

Washington County

Big Carnelian Lake	45° 8.0'	92° 48.6'
Big Marine Lake	45° 13.3'	92° 52.6'
Clear Lake	45° 15.5'	93° 0.3'
Forest Lake	45° 16.9'	92° 58.1'
Lake Elmo	44° 58.9'	92° 53.1'
Mississippi River		
Oneka Lake	45° 10.8'	92° 58.2'

*St. Croix River

*Pilots are requested to maintain 2000 feet above the terrain while flying over portions of the St. Croix River designated and depicted on the Federal charts as 'National Scenic Riverway' administered by the National Park Service.

Authorized Landing Sites for Seaplane Operations in the Seven County Metro Area

Seaplane operations are permitted only on the following bodies of water in the Seven County Metropolitan Area. The coordinates listed are approximate.

Anoka County

Centerville Lake	45° 9.6'	93° 4.2'
Coon Lake.....	45° 17.8'	93° 10.5'
George Watch Lake	45° 10.6'	93° 5.4'
Ham Lake	45° 15.4'	93° 13.4'
Howard Lake	45° 15.7'	93° 2.5'
Lake George.....	45° 21.6'	93° 20.2'
Linwood Lake.....	45° 21.1'	93° 6.5'
Martin Lake	45° 23.1'	93° 5.0'
Mississippi River		
Mud Lake.....	45° 15.9'	93° 1.1'
Otter Lake.....	45° 7.4'	93° 2.5'
Peltier Lake.....	45° 10.7'	93° 3.6'
Pickereel Lake.....	45° 20.3'	93° 26.9'
Reshanau Lake.....	45° 9.1'	93° 5.9'
Rice Lake.....	45° 20.3'	93° 8.8'
Round Lake.....	45° 4.4'	93° 10.7'

Carver County

Goose Lake	44° 53.5'	93° 50.6'
Hazeltine Lake.....	44° 50.2'	93° 35.2'
Lake Minnewashta.....	44° 52.8'	93° 36.6'
Lake Patterson	44° 50.0'	93° 52.4'
Lake Riley.....	44° 50.1'	93° 31.3'
Lake Waconia	44° 52.2'	93° 46.9'
Lundsten Lake	44° 52.1'	93° 42.6'
Mud Lake.....	44° 56.5'	93° 47.2'
Oak Lake.....	44° 57.3'	93° 47.7'
Parley Lake	44° 52.8'	93° 43.7'
Pierson Lake	44° 49.7'	93° 41.6'
Tiger Lake.....	44° 46.6'	93° 57.3'

Dakota County

Alimagnet	44° 45.0'	93° 15.0'
Byllesby Reservoir	44° 30.9'	93° 58.9'
Crystal Lake.....	44° 43.3'	93° 15.9'
Lake Marion	44° 39.6'	93° 16.5'
Mississippi River		
Orchard Lake	44° 42.1'	93° 18.6'
St. Croix River		

SEAPLANE OPERATIONS

B. Voyageurs National Park

Pending regulations will permit operations in the following lakes:

Locator Lake	Little Trout Lake
War Club Lake	Kabetogama Lake
Quill Lake	Namakan Lake
Loiten Lake	Rainy Lake
Shoepack Lake	
Mukooda Lake	

Superintendent
Voyageurs National Park
3131 Highway 53
International Falls, MN 56649-8904
(218) 283-9821

C. St. Croix National Scenic Riverway

Restrictions as printed on current NOAA Sectional Aeronautical Chart

Superintendent
National Park Service
P.O. Box 708
St. Croix Falls, WI 54024
(715) 483-3287

(2.) Department of Agriculture - National Forests

A. Chippewa National Forest

No Restrictions as of January 1, 1983

Supervisor
U.S.D.A. Forest Service
Rt. 3, Box 244
Cass Lake, MN 56633
(218) 335-8600

B. Superior National Forest

Restrictions within the Boundary Waters Canoe Area Wilderness
(BWCAW)

Prohibited areas: P-204, P-205, and P-206 - surface to 4000' MSL - as depicted on the current Minnesota Aeronautical Chart and the Green Bay and Twin Cities NOAA Sectional Aeronautical Charts.

U.S.D.A. Forest Service
402 - 11th Avenue SE
Grand Rapids, MN 55744
(218) 327-4176

(3.) Department of the Army

Restricted with specific provisions: Orwell Dam and Reservoir - Fergus Falls, Minnesota

District Manager
St. Paul District Corps of Engineers
Western Flood Control Project Office
Suite 103 Federal Building, 15 S. 21st St.
 Fargo, ND 58103-1435
(701) 232-1894

Deerwood M14

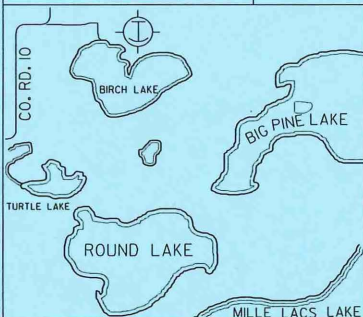
Airport Manager's Phone: 218-534-3582
Airport Manager: Malcolm Karnowski
Airport Information Phone: 218-534-3582
Airport Contact Person: Malcolm Karnowski
Chamber of Commerce None
Web Site: None
Aero Chart Coordinates: 8-G
AWOS/ASOS: No
MnWAS Location/Hours: NA
Attended (Mos, Days, Hrs): Unattended
Fuel: None
Self Service Fuel: No
After Hours Service Phone: None
FBO(s): None
Ground Transportation: Contact Malcolm Karnowski
Food Service: None
Dining: Heartland Cafe—218-546-5746—4 Miles In Crosby
Trolley Diner—1 Mile In Deerwood
Lodging: Country Inn—218-534-3101—1 Mile
Airport Events: None Reported
Underwing Camping: No
Campgrounds: Crosby Park—2.50 Miles
Golf Courses: Cuyuna Country Club—218-534-2489—1.50 Miles
Local Attractions: Mine Museum
Fishing
Comments: None



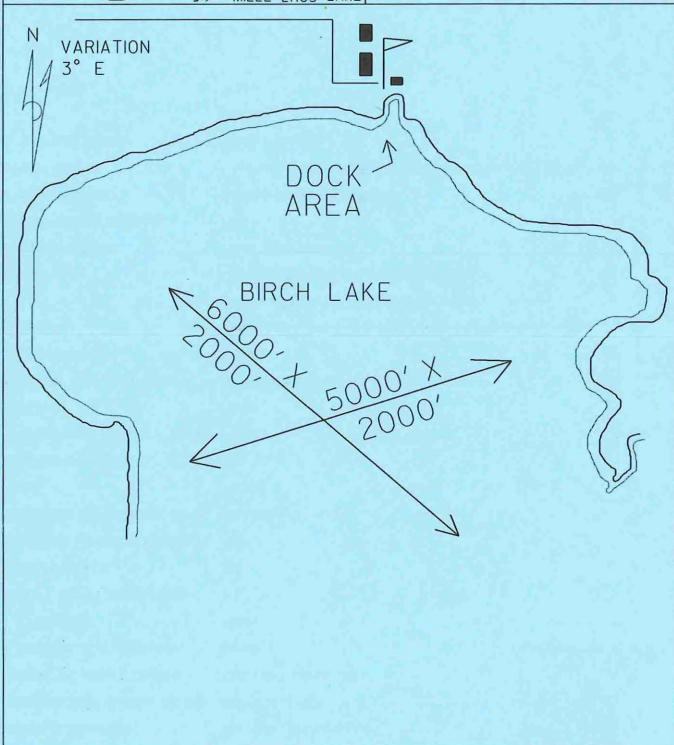
WATER ELEV. 1278'

(M69)

DEERWOOD



SEC. CH: TWIN CITIES
LAT: 46° 22.2'
LONG: 93° 48.8'
COMM: CTAF: 122.9
MPLS CTR: 118.05
RNAV: (BRD) R075 D9.5
TPA: 1900' (622')



BIRCH LAKE SEAPLANE BASE

DEERWOOD

Deerwood M69

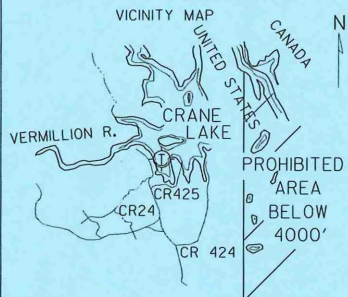
Airport Manager's Phone: 218-678-2427
Airport Manager: Gerald "Jerry" Sethney
Airport Information Phone: 218-678-2427
Airport Contact Person: Gerald "Jerry" Sethney
Chamber of Commerce: None
Web Site: None
Aero Chart Coordinates: 8-G
AWOS/ASOS: No
MnWAS Location/Hours: NA
Attended (Mos, Days, Hrs): All/All/All
Fuel: 100LL
Self Service Fuel: No
After Hours Service Phone: 218-678-2427
FBO(s): None
Ground Transportation: Contact Gerald "Jerry" Sethney
Food Service: None
Dining: Ruttger's Bay Lake Lodge—218-678-2885—3 Miles
White Hawk Supper Club—218-678-2419—1 Mile
Lodging: Ruttger's Bay Lake Lodge—218-678-2885—3 Miles
Airport Events: None Reported
Underwing Camping: Yes
Campgrounds: On Bay Lake
Golf Courses: Cuyuna Country Club—218-534-3489
Ruttger's—218-678-2885—3 Miles
Local Attractions: Good Walleye Fishing Off Floats
Comments: Winter Storage Of Aircraft On Floats



WATER ELEV. 1119'

(CDD)

CRANE LAKE



SEC. CH: TWIN CITIES (N)

LAT: 48° 16.0'

LONG: 92° 29.0'

COMM: CTAF: 122.8

AWOS: 385 NDB


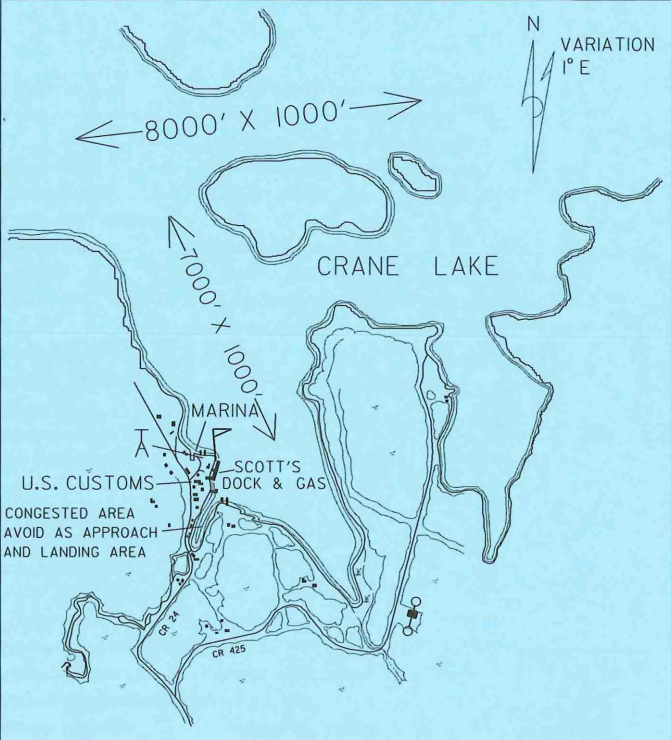
RCO FSS: 122.2

RNAV: (INL III.0) R113 D40.5

NDB: (SCG) 385

LANDING RIGHTS AIRPORT

TPA: 1919' (800')

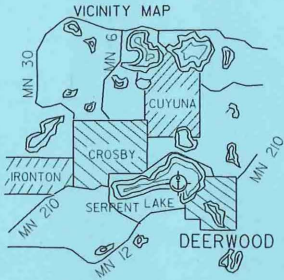
SCOTT'S SEAPLANE BASE

CRANE LAKE

WATER ELEV. 1246'

(M14)

DEERWOOD



N

SEC. CH: TWIN CITIES (S)

LAT: 46° 28.5'

LONG: 93° 55.1'

COMM: CTAF: 122.9

MPLS CTR: 118.05

RNAV: (BRD 116.9) R026 D9.0

WATERWAY 6 RGT TFC

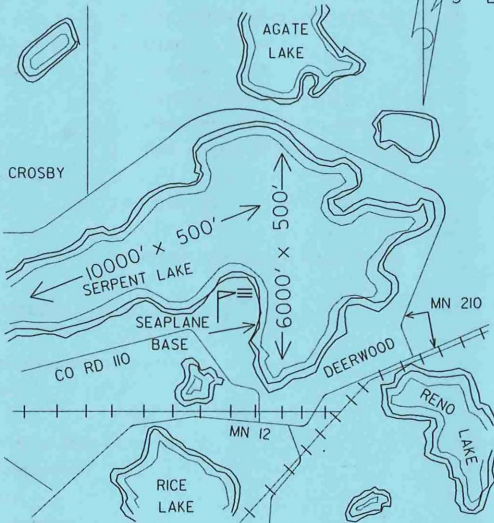
TPA: 2200' (954')



NO LOW FLYING OVER HOSPITAL IN CROSBY

N

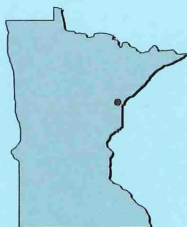
VARIATION 3° E



MAL'S SEAPLANE BASE

DEERWOOD

Duluth 9M0



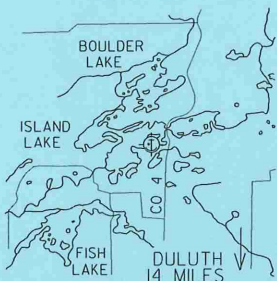
Airport Manager's Phone: 218-727-2968
Airport Manager: Neil Mathison
Airport Information Phone: 218-727-2911
Airport Contact Person: Neil Mathison
Chamber of Commerce: 218-722-5501
Web Site: www.duluthchamber.com
Aero Chart Coordinates: 6-K
AWOS/ASOS: No
MnWAS Location/Hours: NA
Attended (Mos, Days, Hrs): Unattended
Fuel: None
Self Service Fuel: No
After Hours Service Phone: 218-721-4448
FBO(s): None
Ground Transportation: Taxi
Food Service: None
Dining: Island Lake Inn—218-721-4604—5 Miles
Lodging: None
Airport Events: None Reported
Underwing Camping: No
Campgrounds: Camping Available At Island Lake—5 Miles
Call Island Lake Inn—218-721-4664
Golf Courses: Enger Golf Course—218-723-3451
Local Attractions: Lake Superior
Canal Park
Comments: National Weather Service—218-720-5255
100LL Fuel Available On An Emergency Basis Only

WATER ELEV. 1370'

(9MØ)

DULUTH

VICINITY MAP



SEC. CH: GREEN BAY (N)

LAT: 47° 00.9'

LONG: 92° 10.1'

COMM: CTAF: 122.7

DULUTH APP: 125.45

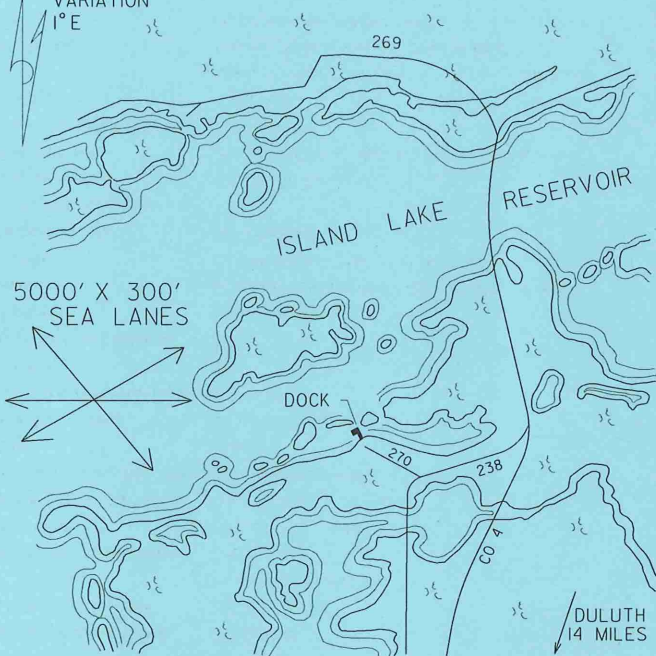
RNAV: (DLH 112.6) R360 D10.7

TPA: 2200' (830')



N

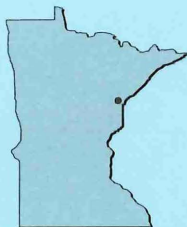
VARIATION
1°E



NORTH COUNTRY SEAPLANE BASE

DULUTH

Duluth DYT

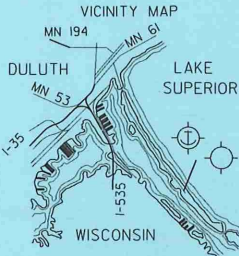


Airport Manager's Phone:	218-727-2968
Airport Manager:	Raymond Klosowski
Airport Information Phone:	218-733-0078
Airport Contact Person:	Orville Dahl
Chamber of Commer:	218-722-5501
Web Site:	www.duluthchamber.com
Aero Chart Coordinates:	7-K
AWOS/ASOS:	218-720-4886 VHF 119.275
MnWAS Location/Hours:	Orville Air, Inc.—24 Hours
Attended (Mos, Days, Hrs):	All/All/Sunrise—Sunset
Fuel:	100LL
Self Service Fuel:	Visa, Mastercard, Multi-Service
After Hours Service Phone:	218-733-0078
FBO(s):	None
Ground Transportation:	Taxi
Food Service:	Vending Machines
Dining:	Grandma's Saloon & Deli—218-727-4192—5 Miles
Lodging:	Comfort Suites—218-727-1378—5 Miles
Airport Events:	None Reported
Underwing Camping:	Yes
Campgrounds:	Adjacent To Airport
Golf Courses:	Enger Golf Course—218-723-3451—7 Miles
Local Attractions:	Lake Superior Canal Park Grandma's Sports Garden
Comments:	National Weather Service—218-729-6697 U. S. Customs—218-722-3588

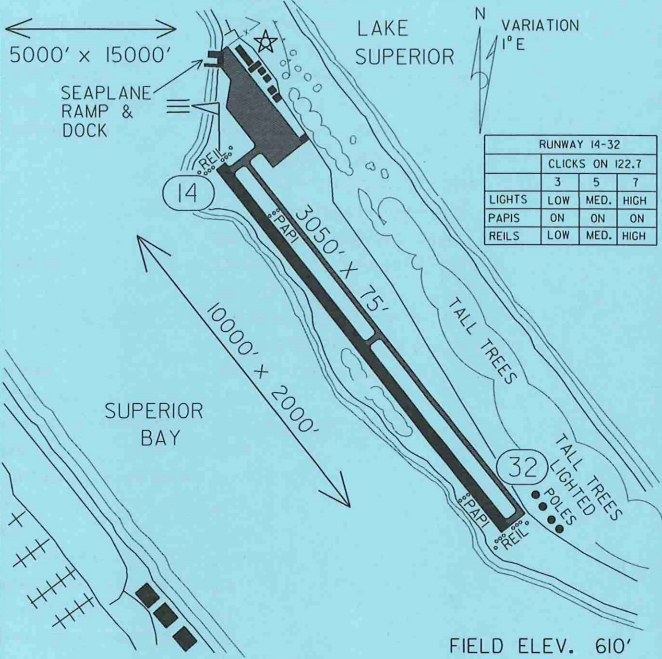
WATER ELEV. 602'

(DYT)

DULUTH



SEC. CH: GREEN BAY NORTH
 LAT: 46°43.3'
 LONG: 92°02.6'
 COMM: CTAF: 122.7 (L)
 AWOS: 119.275 VHF
 DLH APP: 125.45
 RNAV: (DLH 112.6) R121 D8.2
 AIRPORT OF ENTRY
 PARACHUTE JUMPING AREA
 (DLH 120° AT 5 NM)
 TPA: 1600' (990'/998')



CAUTION: TURBULENCE
 WITH NORTHEAST WIND OFF LAKE

SKY HARBOR AIRPORT & SEAPLANE BASE

DULUTH

Ely MN41

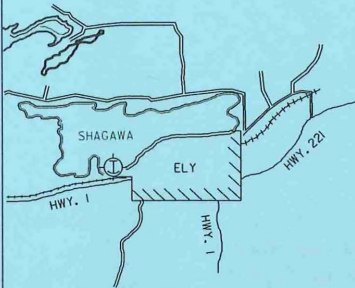


Airport Manager's Phone:	218-365-5600
Airport Manager:	Frank Mathews
Airport Information Phone:	218-365-5600
Airport Contact Person:	Jed Domeier
Chamber of Commerce:	800-777-7281
Web Site:	www.ely.org
Aero Chart Coordinates:	5-L
AWOS/ASOS:	No
MnWAS Location/Hours:	NA
Attended (Mos, Days, Hrs):	Unattended
Fuel:	None
Self Service Fuel:	No
After Hours Service Phone:	None
FBO(s):	None
Ground Transportation:	Ely Cab—218-365-7500
Food Service:	None
Dining:	Hardee's—218-365-5000—1 Mile Vertin's Restaurant—218-365-4041—1 Mile Holiday Inn—218-365-6565—1 Mile Shagawa Sam's—1 Mile
Lodging:	Ely Motel—218-365-3237—1 Mile West Gate—218-365-4513—1 Mile Paddle Inn—218-365-6036—1 Mile Holiday Inn—218-365-6565—1 Mile Shagawa Sam's—1 Mile
Airport Events:	None Reported
Underwing Camping:	No
Campgrounds:	U. S. Forest Service—218-365-6185
Golf Courses:	Ely Golf Course—218-365-5932
Local Attractions:	International Wolf Center Tower-Soudan Mine Boundary Waters Wilderness Canoe Area
Comments:	U. S. Customs—218-365-3262—On-Call Basis

LAKE ELEV. 1337'

(MN41)

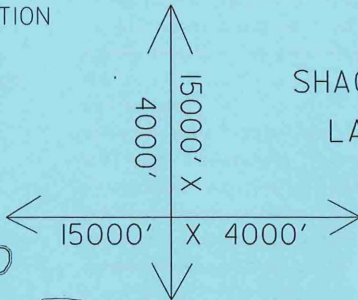
ELY



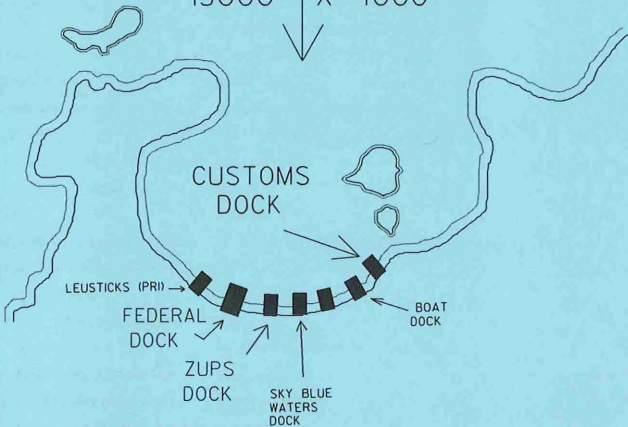
SEC. CH: GREEN BAY
 LAT: 47°54.5'
 LONG: 91°53.0'
 COMM: CTAF: 122.8
 RCO FSS: 122IR, 1096T
 RNAV: (109.6 ELO) R345 D5.5
 TPA: 2137' (800')



VARIATION
 1° E



SHAGAWA
 LAKE



ELY CUSTOMS DOCK SEAPLANE BASE

ELY

Eveleth 9Y5



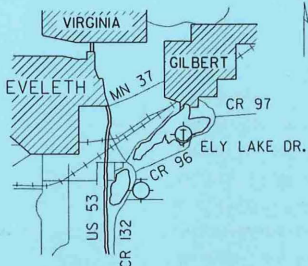
Airport Manager's Phone: 218-744-4104
Airport Manager: Thomas McCue
Airport Information Phone: 218-744-4104
Airport Contact Person: Thomas McCue
Chamber of Commerce: 218-744-1940
Web Site: www.evelethmn.com
Aero Chart Coordinates: 6-K
AWOS/ASOS: 218-744-2369 VOR 108.2
MnWAS Location/Hours: NA
Attended (Mos, Days, Hrs): May-Nov/All/0800-2000, Dec-Apr/All/0800-1700
Fuel: 100LL
Self Service Fuel: No
After Hours Service Phone: 218-744-4104
FBO(s): Ely Lake Aviation, Inc.—218-744-4104
Ground Transportation: Available Upon Prior Request
Food Service: None
Dining: K & B Drive Inn—218-744-2772—3 Miles
Holiday Inn—218-744-2703—5 Miles
Lodging: Holiday Inn—218-744-2703—5 Miles
Super 8 Motel—218-744-1661—5 Miles
Slovene Motel—218-744-3427—5 Miles
Kokes Motel—218-744-4500—5 Miles
AmericInn Motel—218-741-7839—10 Miles
Airport Events: None Reported
Underwing Camping: No
Campgrounds: Eveleth Lake Park (On Ely Lake)—2 Miles
Golf Courses: Eveleth Municipal Golf Course—3 Miles
Virginia Municipal Golf Course—10 Miles
Local Attractions: Land Of The Loon Festival—Mid-Summer
Hockey Hall Of Fame
Taconite Mining Tours & Views
Comments: None

WATER ELEV. 1376'

(9Y5)

EVELETH

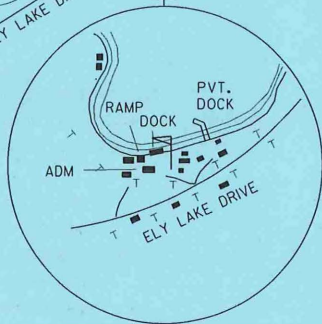
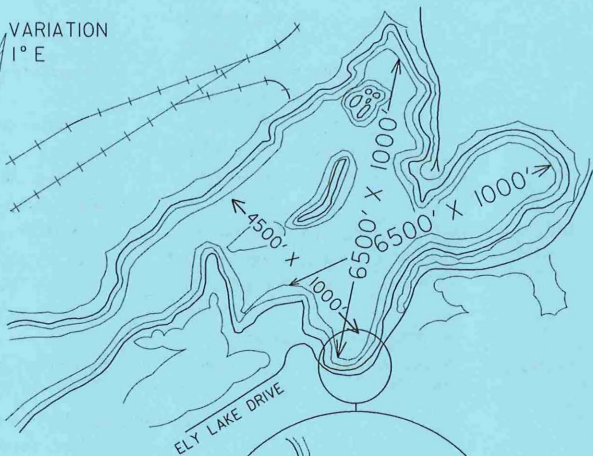
VICINITY MAP



SEC. CH: GREEN BAY (N)
 LAT: 47° 27.6'
 LONG: 92° 28.6'
 COMM: CTAF: 122.9
 RCO FSS: 122.45
 DULUTH APP: 125.45
 RNAV: (HIB 110.8) R042 DI3.8
 TPA: 2176' (800')



N
 VARIATION
 1° E



SKY HARBOR SEAPLANE BASE

EVELETH

Grand Marais 0G5

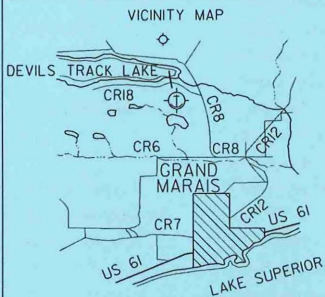


Airport Manager's Phone:	218-387-3024
Airport Manager:	Dottie & Rodney Roy
Airport Information Phone:	218-387-3024
Airport Contact Person:	Dottie & Rodney Roy
Chamber of Commerce:	888-922-5000
Web Site:	www.grandmaraismn.com
Aero Chart Coordinates:	5-O
AWOS/ASOS:	218-387-1971 VHF 119.925
MnWAS Location/Hours:	Airport Arrival/Departure Building—24 Hours
Attended (Mos, Days, Hrs):	All/Mon-Sat/0800-1700
Fuel:	100LL
Self Service Fuel:	No
After Hours Service Phone:	218-387-2012
FBO(s):	None
Ground Transportation:	Rental Cars—Steve's Sports & Auto—218-387-1060 Taxi—Superior RV—218-387-1801
Food Service:	Vending
Dining:	The Landing—.25 Mile
Lodging:	The Landing—.25 Mile
Airport Events:	Fisherman's Picnic Fly-In—First Full Weekend In August
Underwing Camping:	No
Campgrounds:	Pine Mountain Campground—.50 Mile Devil's Track Campground—5 Miles
Golf Courses:	Gunflint Hills—4 Miles Superior National At Lutsen—20 Miles
Local Attractions:	Harbor Of Grand Marais Hiking Mountain Bike Trails Fishing Boating
Comments:	New Floating Docks, Access Road & Ramp U. S. Customs Landing Rights Airport—May 15 Through October 15—Advance Notice Required—218-387-1148 (9:00 A.M.—5:00 P.M.) Or 218-475-2244 (24 Hours) Call For Fuel On 122.8; Boreal Forest Web Site— www.boreal.org

WATER ELEV. 1635'

(ØG5)

GRAND MARAIS



N ↑

SEC. CH: GREEN BAY (N)

LAT: 47° 49.0'

LONG: 90° 23.0'

COMM: CTAF: 122.8

AWOS: 119.925 VHF

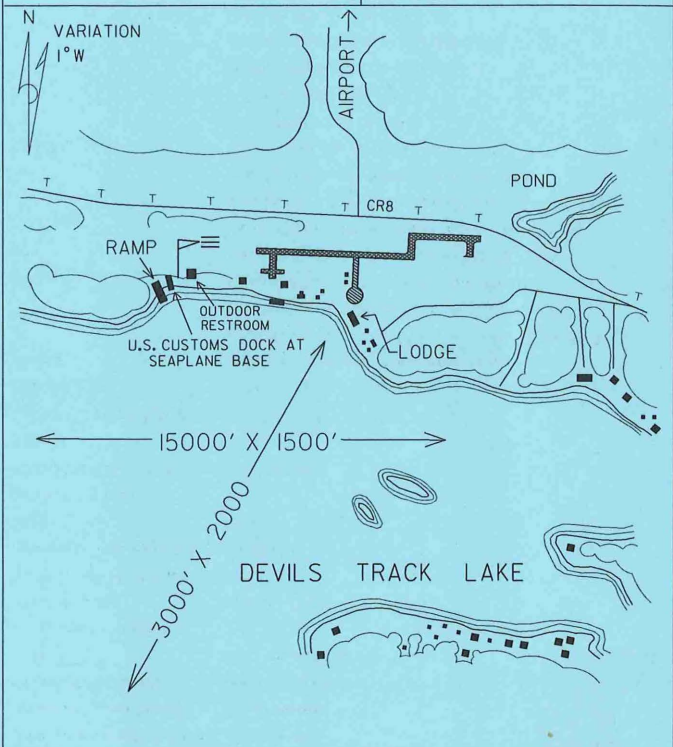
RCO FSS: 122.3

RNAV: (YQT 114.1) R237 D46

NDB: (CKC) 358

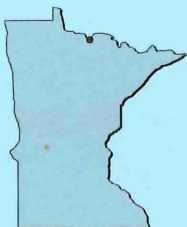
TPA: 2650' (1015')

LANDING RIGHTS AIRPORT

GRAND MARAIS-COOK COUNTY SPB GRAND MARAIS

International Falls 09I

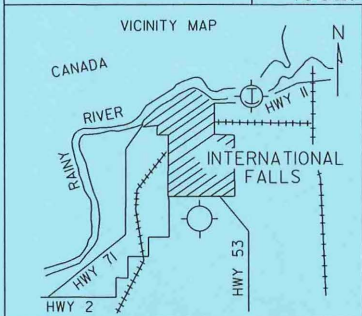


Airport Manager's Phone:	218-283-4461
Airport Manager:	Thor Einarson
Airport Information Phone:	218-283-4461
Airport Contact Person:	Thor Einarson
Chamber of Commerce:	800-FALLS-MN
Web Site:	www.internationalfallsmn.com
Aero Chart Coordinates:	3-I
AWOS/ASOS:	218-285-2996 VHF 120.0
MnWAS Location/Hours:	NA
Attended (Mos, Days, Hrs):	Unattended
Fuel:	100LL
Self Service Fuel:	No
After Hours Service Phone:	218-283-4461
FBO(s):	None
Ground Transportation:	City Cab—218-283-8635
Food Service:	None
Dining:	Barney's Restaurant—International Falls Cookie's Restaurant—International Falls—218-283-3565 Holiday Inn—International Falls—218-283-4451 Hummingbird Cafe—Rainer—218-286-1192 Jim's Cafe—International Falls—218-283-3419 Sandy's Place—International Falls—218-285-9108 Spot Supper Club—International Falls—218-283-2440 Grandma's Pantry—Ranier—218-286-5584
Lodging:	Budget Host Inn—218-283-2577 Falls Motel—218-283-8434 Hilltop Motel—218-283-2505 Holiday Inn—218-283-4451 Northern Lights Motel—218-283-2508 Rambler Motel—218-283-8454 TeePee Motel—218-283-8494 Voyageur Motel—218-283-9424
Airport Events:	None Reported
Underwing Camping:	No
Campgrounds:	Camp Idlewood—Rainy Lake—218-286-5551—4 Miles Arnold's Campground & R.V. Park—218-285-9100—3 Miles
Golf Courses:	Falls Country Club—218-286-5551—4.50 Miles
Local Attractions:	Rainy Lake; Boise Cascade Paper Industry; Bronco Nagurski Museum; Voyageurs National Park—8.50 Mile; Grand Mound Interpretive Center
Comments:	For Fuel Contact Einarson Brothers Flying Service, Inc. - 218-283-4461; National Weather Service—218-283-8431 U.S. Customs—218-283-2541—Contact FSS 123.6, 15 Minutes Prior To Landing Or Call Before Takeoff

WATER ELEV. 1110'

(09I)

INTERNATIONAL FALLS



SEC. CH: TWIN CITIES (N)

LAT: 48° 36.4'

LONG: 93° 22.3'

COMM: CTAF: 122.8


ASOS: 120.0 VHF

RCO FSS: 123.6

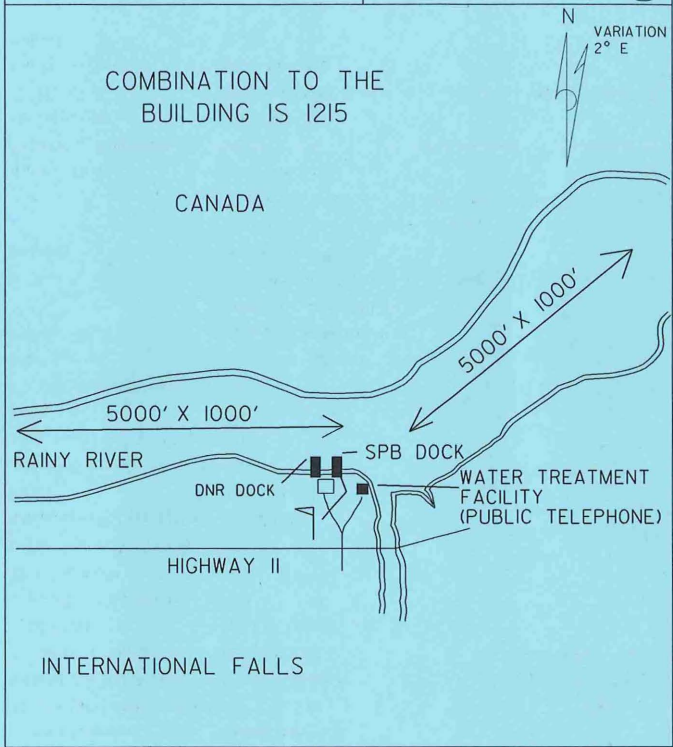
MPLS CTR: 120.9

RNAV: (INL 111.0) R18 D2.7

TPA: 1710' (600')

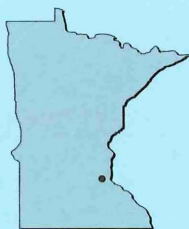
AIRPORT OF ENTRY 

COMBINATION TO THE BUILDING IS 1215



INTERNATIONAL FALLS SPB INTERNATIONAL FALLS

Inver Grove Heights 09Y

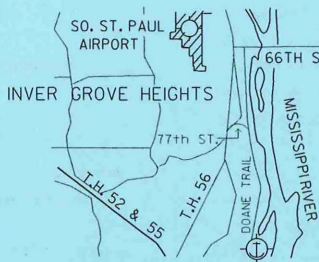


Airport Manager's Phone:	651-451-1205
Airport Manager:	Robert Wiplinger
Airport Information Phone:	651-451-1205
Airport Contact Person:	Robert Wiplinger
Chamber of Commerce:	651-451-2266
Web Site:	www.riverheights.com
Aero Chart Coordinates:	11-I
AWOS/ASOS:	No
MnWAS Location/Hours:	NA
Attended (Mos, Days, Hrs):	All/All/All
Fuel:	100LL, Jet A
Self Service Fuel:	No
After Hours Service Phone:	None
FBO(s):	Wipaire, Inc.
Ground Transportation:	Taxi
Food Service:	None
Dining:	Peking—1.50 Miles McDonald's—1.50 Miles Kentucky Fried Chicken—1.50 Miles
Lodging:	Holiday Inn—3 Miles AmericInn—800-634-3444—3 Miles Country Inn & Suites—651-450-1100—3 Miles
Airport Events:	None Reported
Underwing Camping:	No
Campgrounds:	None Reported
Golf Courses:	Inverwood Golf Course—651-457-3667—3 Miles—Holes: 18
Local Attractions:	None Reported
Comments:	None

WATER ELEV. 687'

(Ø9Y) INVER GROVE HEIGHTS

VICINITY MAP



SEC. CH: TWIN CITIES (S)

LAT: 44° 49.0'

LONG: 93° 00.9'

COMM: CTAF: 122.9

MPLS APP: 121.2

RNAV: (FGT 115.7) R027 DI3.3

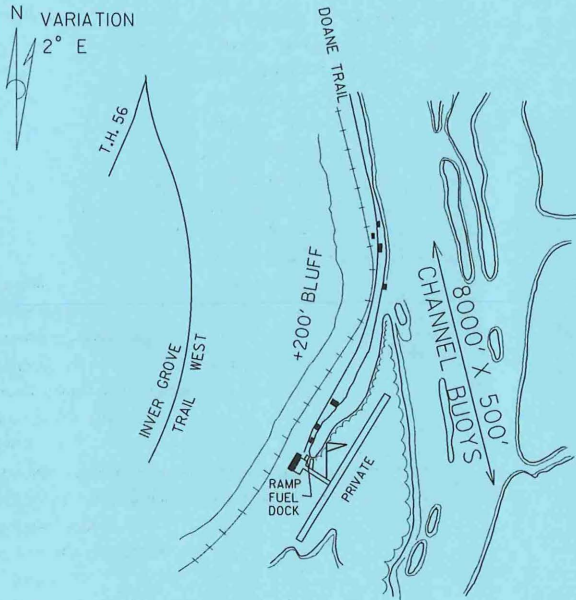
WATERWAY 35 RGT TFC

TPA: 1487' (800')



THIS AIRPORT UNDERLIES THE MSP CLASS "B" AIRSPACE

N VARIATION
2° E



RIGHT TRAFFIC FOR
WATERWAY 35

WIPLINE SEAPLANE BASE

INVER GROVE HEIGHTS

Lino Lakes 8Y4



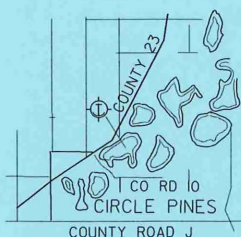
Airport Manager's Phone:	651-780-4179
Airport Manager:	Bruce R. Hanson
Airport Information Phone:	651-780-4179
Airport Contact Person:	Bruce R. Hanson
Chamber of Commerce:	None
Web Site:	None
Aero Chart Coordinates:	10-I
AWOS/ASOS:	No
MnWAS Location/Hours:	Main Office—Same As Attendance Schedule
Attended (Mos, Days, Hrs):	May-Oct/All/Dawn-Dusk
Fuel:	100LL
Self Service Fuel:	No
After Hours Service Phone:	651-792-4703
FBO(s):	None
Ground Transportation:	Yes
Food Service:	None
Dining:	Shirley K—.25 Mile Matthew's Family Restaurant—1 Mile Ta's—1 Mile Pizza Hut—1 Mile Miller's On Main—2 Miles Burger King—2 Miles Subway—2 Miles McDonald's—2 Miles Dairy Queen—2 Miles Carol's Calico Kitchen—2.25 Miles
Lodging:	Mounds View Inn—5 Miles
Airport Events:	Seaplane Pilots Annual Picnic
Underwing Camping:	Yes
Campgrounds:	On Site Rice Creek/Chain Of Lakes Regional Park—651-426-7564
Golf Courses:	Chomonix—1 Mile
Local Attractions:	Canoeing Fishing Shoreview Community Center—5 Miles Public Library—1 Mile
Comments:	Rice Lake Elementary School is on the south side of the lake. Approach & departures from & to the west contact Anoka Control Tower on 126.05. Make approach & departure over adjoining lakes when possible.

WATER ELEV. 880'

(8Y4)

LINO LAKES

VICINITY MAP



N

SEC. CH: TWIN CITIES (S)
 LAT: 45° 09.0'
 LONG: 93° 07.0'
 COMM: CTAF: 122.9
 RCO FSS: 122.55
 MPLS APP: 126.5
 RNAV: (GEP 117.3) R085 D10.5
 TPA: 1480' (600')

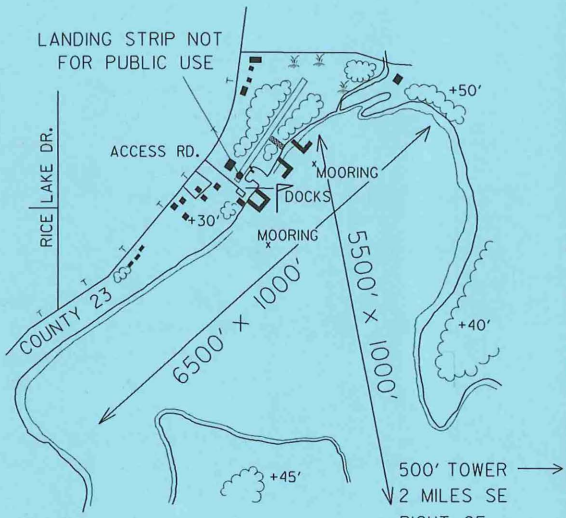


N
 VARIATION
 3° E

A compass rose with a north arrow pointing slightly to the left of the vertical line, labeled with '3° E'.

THIS AIRPORT UNDERLIES THE MPLS CLASS "B" AIRSPACE

LANDING STRIP NOT FOR PUBLIC USE



NO TAKEOFFS OR LANDINGS OVER RESIDENTIAL AREAS

SURFSIDE SEAPLANE BASE
RICE LAKE

LINO LAKES

Maple Lake MGG



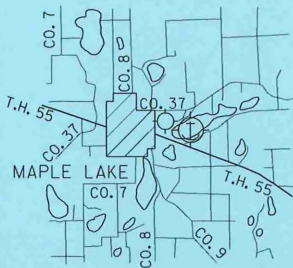
Airport Manager's Phone: 320-963-3738
Airport Manager: Gerald Sawatzke
Airport Information Phone: 320-963-3738
Airport Contact Person: Gerald Sawatzke
Chamber of Commerce: None
Web Site: None
Aero Chart Coordinates: 10-H
AWOS/ASOS: 320-963-3300 VHF 128.325
MnWAS Location/Hours: Wright Aero, Inc.—Same As Attendance Schedule
Attended (Mos, Days, Hrs): All/All/Daylight
Fuel: 100LL
Self Service Fuel: No
After Hours Service Phone: 320-963-5967
FBO(s): Wright Aero, Inc.—320-963-5094
Ground Transportation: None
Food Service: None
Dining: Sunrise Cafe—320-963-3907—1.75 Miles
Pizzazz—320-963-6660
Lodging: Thayer Hotel—320-274-3371—9 Miles
Airport Events: None Reported
Underwing Camping: Yes
Campgrounds: Schroeder Resort—6.50 Miles
Golf Courses: Albion Ridges—6 Miles
Whispering Pines—8 Miles
Local Attractions: Resort Area
Many Lakes
Comments: None

WATER ELEV. 1000'

(MGG)

MAPLE LAKE

VICINITY MAP



N

SEC. CH: TWIN CITIES (S)

LAT: 45° 14.2'

LONG: 93° 59.1'

COMM: CTAF: 122.8

AWOS: 128.325 VHF

MPLS APP: 126.5

RNAV: (DWN 109.0) R059 D21.8

ALL WATERWAYS RGT TFC

TPA: 1828' (828')



MAPLE LAKE MUN. AIRPORT

N

VARIATION 3° E

MAPLE LAKE SEAPLANE BASE

MAPLE LAKE

8000' x 2000'

1. NO COMMERCIAL FLIGHTS SHALL BE CONDUCTED FROM THE SEAPLANE BASE ON NATIONAL HOLIDAYS, SUNDAYS OR BETWEEN 7 P.M. AND 8 A.M. ON WEEK DAYS.
2. NO TOUCH AND GO LANDINGS SHALL BE PERMITTED BY AIRCRAFT BASED AT THE SEAPLANE BASE AND NO TRAINING INVOLVING SURFACE MANEUVERS WILL BE PERMITTED.
3. SEAPLANES BASED AT THE SEAPLANE BASE SHALL NOT, WHILE LANDING OR TAKING OFF, FLY OVER BOATS ON MAPLE LAKE.
4. SEAPLANES SHALL NOT FLY OVER THE PUBLIC BEACHES OR PRIVATE HOMES ON MAPLE LAKE AT LOW LEVELS

MAPLE LAKE SEAPLANE BASE

MAPLE LAKE

Park Rapids 4MN6

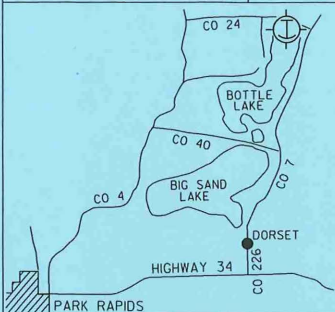


Airport Manager's Phone:	218-732-4639
Airport Manager:	Allen Shallbetter
Airport Information Phone:	800-534-9773
Airport Contact Person:	Allen Shallbetter
Chamber of Commerce:	800-247-0054
Web:	www.parkrapids.com
Aero Chart Coordinates:	7-E
AWOS/ASOS:	No
MnWAS Location/Hours:	NA
Attended (Mos, Days, Hrs):	All/All/All
Fuel:	None
Self Service Fuel:	No
After Hours Service Phone:	218-732-4639
FBO(s):	None
Ground Transportation:	Courtesy Car
Food Service:	None
Dining:	Dorset—Restaurant Capital Of The World
Lodging:	Cabins On Site
Airport Events:	Fishing Contest In September
Underwing Camping:	No
Campgrounds:	On Site
Golf Courses:	Blueberry Pines Golf Club—218-564-GOLF Headwaters Country Club—218-732-4832 Eagle View Golf Course—218-732-7102
Local Attractions:	Itasca State Park—10 Miles Resorts Animal Parks
Comments:	Great Place To Stay! Fuel Available On Request
Web Site:	www.whippoorwillresort.com

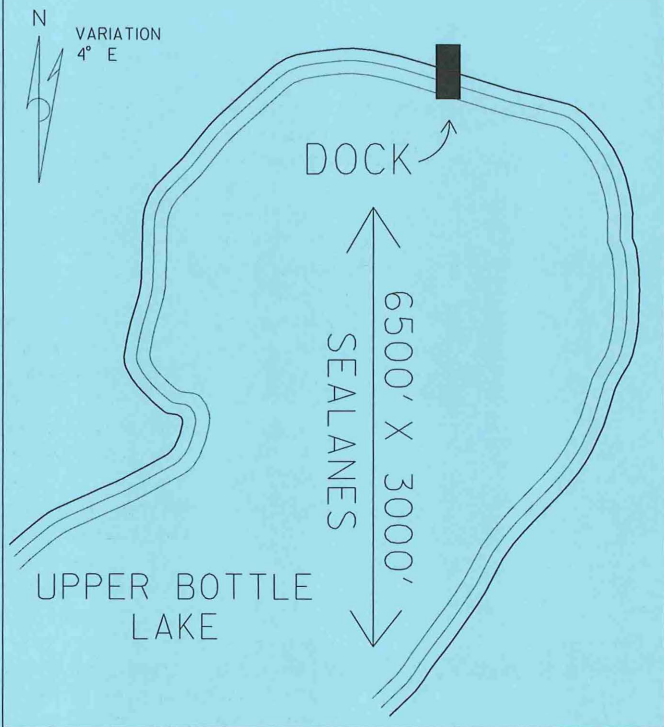
WATER ELEV. 1429'

(4MN6)

PARK RAPIDS



SEC. CH: TWIN CITIES (N)
LAT: 47°02.5'
LONG: 94°55.7'
COMM: CTAF: 122.9
RCO FSS: 122.1R 110.6T
RNAV: (110.6 PKD) R027 D10.4
TPA: 2000' (571')



WHIPPOORWILL SEAPLANE BASE

PARK RAPIDS

Prior Lake 45D

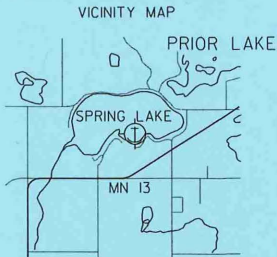


Airport Manager's Phone:	952-447-4438
Airport Manager:	C. M. Coddington
Airport Information Phone:	952-447-4438
Airport Contact Person:	C. M. Coddington
Chamber of Commerce:	952-440-1000
Web Site:	None
Aero Chart Coordinates:	11-I
AWOS/ASOS:	No
MnWAS Location/Hours:	NA
Attended (Mos, Days, Hrs):	Unattended
Fuel:	None
Self Service Fuel:	No
After Hours Service Phone:	None
FBO(s):	None
Ground Transportation:	Taxi
Food Service:	None
Dining:	Subway—2 Miles McDonald's—2 Miles Hooligan's—2 Miles
Lodging:	Holiday Inn—10 Miles
Airport Events:	None Reported
Underwing Camping:	No
Campgrounds:	Town and Country—952-445-1756—10 Miles
Golf Courses:	Wilds Golf Course—2 Miles
Local Attractions:	Mystic Lake Casino and Hotel—952-445-9000—5 Miles
Comments:	None

WATER ELEV. 911'

(45D)

PRIOR LAKE



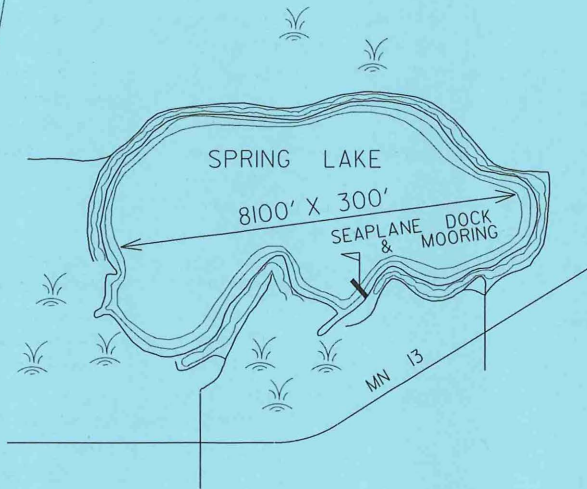
SEC. CH: TWIN CITIES (S)
LAT: 44° 42.0'
LONG: 93° 28.3'
COMM: CTAF: 122.725
MPLS APP: 125.0
RNAV: (FCM III.8) R177 D7.3
TPA: 1711' (800')



N



VARIATION
3° E



THIS AIRPORT UNDERLIES THE MSP CLASS "B" AIRSPACE

MARTY'S TRANQUILITY BASE SEAPLANE BASE PRIOR LAKE

Side Lake

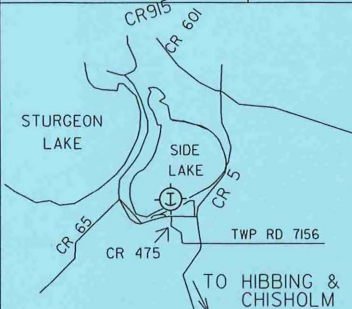
Airport Manager's Phone:	218-263-8541
Airport Manager:	Maynard Baratto
Airport Information Phone:	218-263-8541
Airport Contact Person:	Maynard Baratto
Chamber of Commerce:	218-262-3895
Web Site:	None
Aero Chart Coordinates:	5-I
AWOS/ASOS:	No
MnWAS Location/Hours:	NA
Attended (Mos, Days, Hrs):	Unattended
Fuel:	Mogas
Self Service Fuel:	No
After Hours Service Phone:	218-263-8541
FBO(s):	None
Ground Transportation:	Rides Available
Food Service:	None
Dining:	Riverside Inn—218-254-2322—Walking Distance Sturgeon River Landing—218-254-5846—Walking Distance Bimbo's Octagon—218-254-2576—1 Mile
Lodging:	Sturgeon River Landing—218-254-2576
Airport Events:	None Reported
Underwing Camping:	Yes
Campgrounds:	Pine Beach Resort—218-263-8541—At Seaplane Base CC Campground 717—218-254-5301
Golf Courses:	Mesaba Country Club—Hibbing—20 Miles Municipal Golf Course—Hibbing—20 Miles Cook—30 Miles
Local Attractions:	Many Nature Walks Biking Fishing Hunting Iron World—Chisholm—15 Miles
Comments:	None



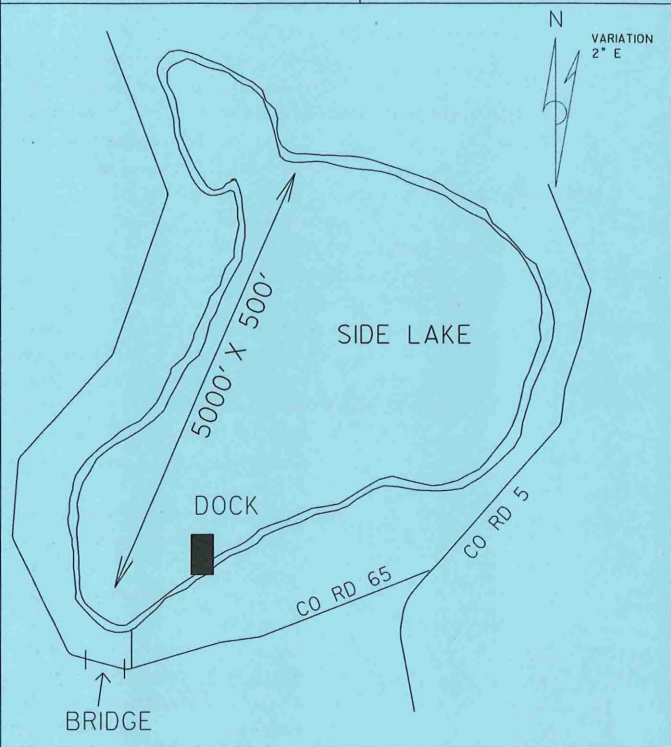
WATER ELEV. 1372'

()

SIDE LAKE



SEC. CH: TWIN CITIES
 LAT: 47°40.3'
 LONG: 93°01.3'
 COMM: CTAF: 122.8
 FSS: 122.45
 RNAV: (HIB 110.8) R323 D26
 TPA: 2172 (800')



PINE BEACH SEAPLANE BASE

SIDE LAKE

Tower 12D



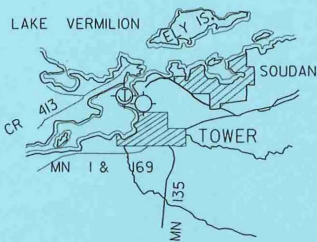
Airport Manager's Phone: 218-753-4070
Airport Manager: Tim Kotzian
Airport Information Phone: 218-753-4070
Airport Contact Person: Tim Kotzian
Chamber of Commerce: 218-753-2301
Web Site: None
Aero Chart Coordinates: 5-K
AWOS/ASOS: No
MnWAS Location/Hours: NA
Attended (Mos, Days, Hrs): All/All/0900-1800
Fuel: 100LL
Self Service Fuel: Visa, Mastercard
After Hours Service Phone: 218-753-2416
FBO(s): Van Deusens Fuel, Inc.—218-753-2331
Ground Transportation: None
Food Service: None
Dining: Tower Cafe—218-753-6045—1 Mile
Sportsmans—218-753-6045—1 Mile
Benchwarmers—218-753-5158—1 Mile
Lodging: Marjo Motel—218-753-4851—1 Mile
Tower Hotel—218-753-2710—1 Mile
Fortune Bay Casino & Hotel—218-753-6400—1 Mile
Airport Events: None Reported
Underwing Camping: No
Campgrounds: Hoodoo Point Campground—Adjacent To Airport
Golf Courses: None Reported
Local Attractions: Lake Vermilion
Hoodoo Point Campground
Soudan Underground Mine
Fortune Bay Casino
Ironworld
Comments: None

FLD/WTR ELEV. 1369'

(I2D)

TOWER

VICINITY MAP



N

SEC. CH: TWIN CITIES (N)

LAT: 47° 49.1'

LONG: 92° 17.9'

COMM: CTAF: 122.9

FSS: 122.45

OR 122IR 109.6T

RNAV: (ELO 109.6) R270 DI8.7

TPA: 2160' (791')

RWY 26 RGT TFC



RUNWAY LIGHTED
DUSK TO DAWN

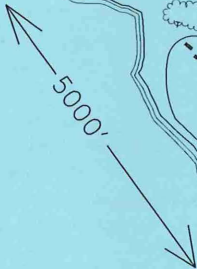
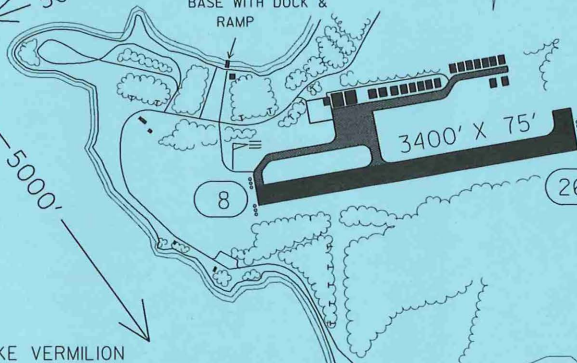
N

VARIATION
1° E

LAKE VERMILION



PUBLIC SEAPLANE
BASE WITH DOCK &
RAMP



LAKE VERMILION

NOTE: HILLTOP, ELEV. 1639'

TURBULENCE
MAY BE ENCOUNTERED

TOWER MUNICIPAL AIRPORT
& SEAPLANE BASE

TOWER

Waubun M49

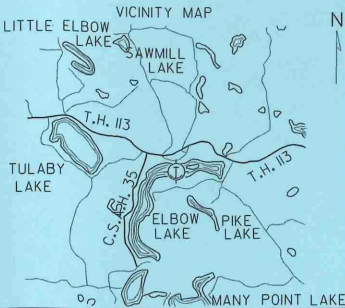
Airport Manager's Phone: 218-734-2262
Airport Manager: Dave Buelow
Airport Information Phone: 218-734-2262
Airport Contact Person: Dave Buelow
Chamber of Commerce: None
Web Site: None
Aero Chart Coordinates: 6-D
AWOS/ASOS: No
MnWAS Location/Hours: NA
Attended (Mos, Days, Hrs): May-Oct/All/Daylight
Fuel: None
Self Service Fuel: No
After Hours Service Phone: None
FBO(s): None
Ground Transportation: None
Food Service: Microwave Food
Dining: 10 Miles
Lodging: 15 Cabins At Seaplane Base
Airport Events: None Reported
Underwing Camping: No
Campgrounds: Across The Lake
Golf Courses: 30 Miles
Local Attractions: Big Elbow Lake
Comments: None



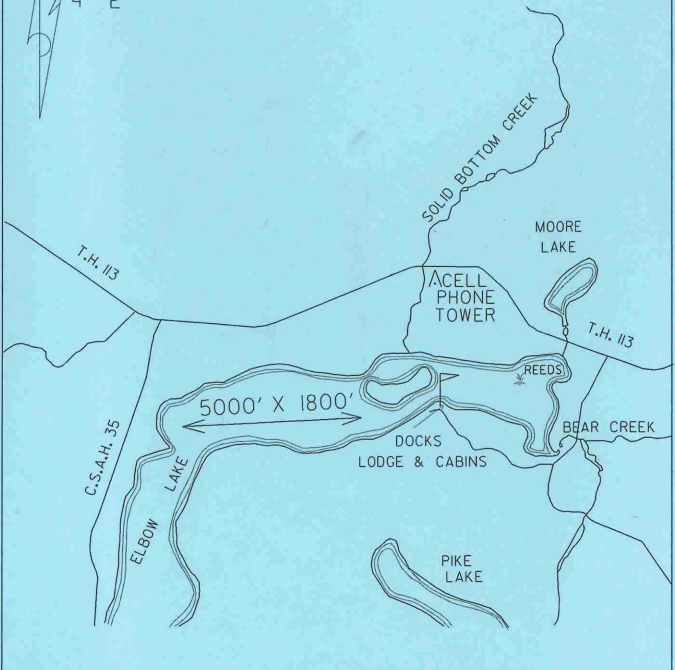

WATER ELEV. 1499'

(M49)

WAUBUN



SEC. CH: TWIN CITIES (N)
 LAT: 47° 08.6'
 LONG: 95° 31.7'
 COMM: CTAF: 122.9
 FSS: 122.1R 110.6T 122.5
 RNAV: (PKD 110.6) R300 D24.3
 TPA: 2300' (801')



JOLLY FISHERMAN SEAPLANE BASE

WAUBUN