

LEGISLATIVE REFERENCE LIBRARY

HE9813.M6 M67X

- Minnesota airport directory.



3 0307 00054 2806



HE  
9813  
- M6  
M67X  
2000

# DIRECTORY & TRAVEL GUIDE

HE  
9813  
- M6  
M67X  
2000

**Minnesota Department of Transportation**

**Office of Aeronautics**  
222 East Plato Boulevard  
St. Paul, MN 55107-1618

(651) 297-1600 • (800) 657-3922

[www.dot.state.mn.us/aero](http://www.dot.state.mn.us/aero)

000114



## Minnesota Department of Transportation

Office of Aeronautics  
222 East Plato Boulevard  
St. Paul, MN 55107-1618

Welcome fellow aviators!

Minnesota's communities and aviation interest groups have worked in partnership with the Office of Aeronautics to provide some of the finest airport accommodations, navigational aids, and weather-access systems in the nation.

When flying within our borders, you are encouraged to utilize these facilities and the many resources available directly through our office. For example, we offer publications such as this directory and the state aeronautical chart, to facilitate your trip planning.

Minnesota offers a unique variety of events, attractions, and historical sites which you may choose to visit.

Enjoy the hospitality and benefits of flying in our state.

Raymond J Rought  
Director

LEGISLATIVE REFERENCE LIBRARY  
STATE OPERATING BUILDING  
ST. PAUL, MN 55195  
FEB 16 2000  
P R E G E T I V E D

# **NOTICE TO USERS OF THIS DIRECTORY**

**The information contained in this directory was current as of October 1, 1999. Visit our web site at [www.dot.state.mn.us/aero](http://www.dot.state.mn.us/aero) for the latest information.**

**Please inform us of corrections and/or additions that come to your attention while using this directory. Changes can be made by phone, fax, e-mail or by marking the affected page and mailing to:**

**Mn/DOT - Office of Aeronautics  
Attn: Jenny Bruett  
222 East Plato Blvd.  
St. Paul, MN 55107-1618  
1-800-657-3922  
FAX 651-297-5643  
[jenny.bruett@dot.state.mn.us](mailto:jenny.bruett@dot.state.mn.us)**

**A replacement directory will be returned at no charge. Thank-you!**

## GOVERNMENT AGENCIES

### FAA:

Minneapolis ARTCC ..... 651-463-5500  
Enroute Air Traffic Control

Minneapolis Airports District Office ..... 612-713-4221  
Airport Construction & Maintenance

Minneapolis Flight Standards District Office ..... 612-713-4211  
Licensing of Airmen & Mechanics  
Aircraft Certification  
Accident Prevention Program  
Air Carrier Operations

Princeton Automated Flight Service Station ..... 800-992-7433  
Filing Flight Plans (800-WX-BRIEF)  
Weather & Airport Information

National Transportation Safety Board (NTSB): ..... 630-377-8177  
Accident Reporting  
Investigation

### Customs:

#### General Information & Notification

U.S. .... 612-725-3689  
Canada ..... 888-226-7277

Metropolitan Airports Commission: ..... 612-726-8100

### Mn/DOT:

#### Office Of Aeronautics

General Information ..... 800-657-3922  
651-297-1600  
Aircraft Registration ..... 651-296-2353  
Safety Seminars ..... 651-297-4270  
MnWAS ..... 651-296-7285

Individual airport numbers are listed on their respective page.



## Automated Weather Observing Systems (AWOS) & Automated Surface Observation Systems (ASOS)

Airport	Facility/Frequency	Phone Number
Aitkin	VHF 118.675	218-927-2101
Albert Lea	VOR 109.8	507-377-1583
Alexandria	VHF 118.375	320-763-7174
Appleton	NDB 356	320-289-1265
Austin	VHF 119.025	507-433-6667
Baudette	VHF 126.775	218-634-3080
Bemidji	VHF 119.275	218-759-2501
Bemidji SPB	VHF 119.275	218-759-2501
Benson	NDB 239	320-843-3242
Bigfork	NDB 345	218-743-3289
Brainerd	VHF 126.775	218-828-3314
Cambridge	NDB 350, VHF 121.125	612-689-9562
Cloquet	NDB 335, VHF 118.525	218-879-2107
Cook	NDB 233, VHF 118.175	218-666-2539
Crane Lake	NDB 385	218-993-2467
Crookston	NDB 400	218-281-3018
Detroit Lakes	VOR 111.2	218-847-8626
Dodge Center	VHF 119.075	507-374-6369
Duluth International		218-723-8340
Duluth-Sky Harbor	VHF 119.275	218-720-4886
Ely	VHF 132.025	218-365-3814
Eveleth	VOR 108.2	218-744-2369
Eveleth SPB	VOR 108.2	218-744-2369
Fairmont	VOR 110.2	507-238-1562
Faribault	VOR 111.2	507-332-2505
Fergus Falls	VOR 110.4	218-736-7216
Fosston	NDB 224	218-435-6448
Glencoe	NDB 407	320-864-5830
Glenwood	NDB 346	320-634-5660
Grand Marais	NDB 358, VHF 119.925	218-387-1971
Grand Marais SPB	NDB 358, VHF 119.925	218-387-1971
Grand Rapids	VOR 111.4	218-326-8337
Hallock	VHF 126.475	218-843-2415
Hutchinson	NDB 209, VHF 118.525	320-587-3343
International Falls	VHF 126.6	218-285-2996
International Falls SPB	VHF 126.6	218-285-2996
Jackson	NDB 353	507-847-5810
Litchfield	VOR 109.0	320-693-6456
Little Falls	NDB 359	320-632-6791
Longville	NDB 392	218-363-3347
Madison	NDB 227	320-598-3863
Mankato	VOR 110.8	507-625-3726
Maple Lake	VHF 128.325	320-963-3300
Marshall	VOR 111.0	507-532-5269
Minneapolis-MIC		612-531-2343
Minneapolis-LVN	VOR 115.7	612-469-5850
Minneapolis-MSP		612-725-0939
Minneapolis-FCM		612-941-4156
Minneapolis-ANE	VHF 120.625	612-780-9025
Montevideo	VOR 111.6	320-269-5830
Moorhead	VHF 120.000	218-827-5049
Moose Lake	NDB 362	218-485-5199
Mora	NDB 327	320-679-1629
Morris	VOR 109.6	320-589-1303
New Ulm	NDB 272, VHF 118.325	507-359-1656
Orr	NDB 341, VHF 118.325	218-757-3169
Ortonville	NDB 332	320-839-2363

Airport	Facility/Frequency	Phone Number
Owatonna	VHF 128.325	507-455-0642
Park Rapids	VOR 110.6	218-732-0920
Pine River	VHF 118.525	218-587-3420
Pipestone	NDB 284, VHF 118.375	507-825-6895
Princeton	VHF 119.025	612-389-0615
Red Wing	NDB 394, VHF 119.250	715-594-3763
Rochester		507-285-0298
Roseau	VOR 108.8	218-463-1803
Rush City	NDB 282	320-358-3339
St. Cloud	VOR 112.1	320-240-8781
St. James	NDB 260	507-375-7105
St. Paul Downtown		651-298-1410
Silver Bay	NDB 350	218-226-3537
South St. Paul	NDB 400	651-457-8120
Staples	NDB 257, VHF 118.325	218-894-3666
Thief River Falls	VOR 108.4	218-681-1918
Two Harbors	NDB 243, VHF 119.325	218-834-6591
Wadena		218-631-7774
Warroad	NDB 360, VHF 118.325	218-386-1813
Waskish	VHF 124.175	218-647-8415
Wheaton	NDB 326	320-563-4975
Willmar	VOR 113.7	320-235-8287
Windom	VHF 118.525	507-831-1833
Winona	VOR 111.4	507-453-2991
Worthington	VOR 110.6	507-376-9441

The State of Minnesota, Office of Aeronautics, Navigation Systems Section has installed Automated Weather Observation Systems (AWOS) or Automated Surface Observation Systems (ASOS) at the locations listed above. The equipment, installation, and maintenance of these systems is funded entirely by this office.

From an optimum location on the airport, the AWOS or ASOS measures wind direction and speed, visibility, sky condition, temperature, dew point, and barometric pressure which is converted into an altimeter setting. Current weather information can be obtained by telephoning the AWOS or ASOS site. A computer generated voice relays up-to-the-minute observations.

The AWOS data is visually displayed on a remote computer monitor at the airport, and is simultaneously broadcast over the local radio navigation aid or a VHF transmitter for in-flight use.

Data is gathered in 20-minute intervals from each AWOS site (ASOS data is gathered hourly with specials) and distributed nationally over an FAA NADIN computer network, allowing these reports to become available through computer weather systems such as MnWAS.

Where installed, the AWOS or ASOS is an official weather reporting source, and is approved for FAR Part 121 and 135 Operations without restriction in that regard. If you have any questions regarding the AWOS, please contact Bob Milton at 651-296-9250.

# Minnesota Weather Access System (MnWAS)

The Mn/DOT, Office of Aeronautics in cooperation with DTN & DTN Kavouras, provides a computer weather access program that offers textual data, graphic displays, and flight planning capability at airports throughout our State. This is now available at the following locations:

Aitkin	Fairmont	Marshall	Rush City
Albert Lea	Faribault	Minneapolis	St. Cloud
Alexandria	Fergus Falls	Minneapolis	St. James
Austin	Glencoe	Minneapolis	St. Paul
Baudette	Glenwood	Minneapolis	St. Paul
Bemidji	Grand Marais	Minneapolis	South St. Paul
Benson	Grand Marais	Montevideo	Stanton
Blue Earth	Grand Rapids	Moorhead	Staples
Brainerd	Granite Falls	Mora	Thief River Falls
Buffalo	Hallock	Morris	Two Harbors
Cambridge	Hibbing	Nary	Warroad
Cloquet	Hutchinson	New Ulm	Waseca
Cook	International Falls	Olivia	Wells
Crane Lake	Jackson	Orr	Willmar
Crookston	Lino Lakes	Owatonna	Windom
Detroit Lakes	Litchfield	Park Rapids	Winona
Dodge Center	Little Falls	Pipestone	Worthington
Duluth	Long Prairie	Red Wing	
Duluth	Madison	Redwood Falls	
Ely	Mankato	Rochester	
Eveleth	Maple Lake	Roseau	

## Home User Program

Recent changes to the MnWAS have made it possible to access weather data and utilize flight planning features through the Internet. Simply call up the Office of Aeronautics web site at [www.dot.state.mn.us/aero](http://www.dot.state.mn.us/aero), then select "Pilot Information", for this program.

For additional information or questions regarding MnWAS or the Home User Program, contact the Office of Aeronautics at 651-297-1600 or 800-657-3922.

Inquiries pertaining to operational or equipment problems at airport-based computer weather sites, should be directed to DTN at 800-610-0777.

## CONTROL TOWERS

Airport	Hours of Operation (Local Time)	Frequencies				Phone Number
		ATIS	App Cont	Tower	Ground	
Duluth Int'l	24 Hours	124.1	125.45	118.3	121.9	218-722-7326
Fargo	24 Hours	124.5	120.4 127.7	133.8	121.9	701-235-8894
Mpls Anoka	0700-2100 CST 0700-2200 CDT	120.625	126.5	126.05	121.85	612-717-3045
Mpls Crystal	0700-2100 CST 0700-2200 CDT	125.7	126.5	120.7	121.6	612-537-9161
Mpls Flying Cloud	0700-2100 CST 0700-2200 CDT	124.9	125.0	118.1 125.2	121.7	612-941-1188
Mpls/St. Paul International	24 Hours	135.35 ARR* 120.8 DEP	119.3 N or E 126.95 S or W	126.7 12R/30L & 4/22 123.95 12L/30R	121.9 S 121.8 N 125.75 W	612-726-9086
Rochester	0500-2300	120.5	119.8 W 119.2 E	118.3	121.9	507-289-3198
St. Paul Downtown	0600-2200 M-F 0700-2200 S-S	118.35	121.2	119.1	121.675	651-312-8840
Sioux Falls	0500-2400	126.6	125.8 126.9	118.3	121.9	605-338-4841
LaCrosse	0600-2100	124.95		118.45	121.8	608-783-0202

\* Minneapolis ATIS is also available by phone at 612-726-9240.



## PARTIAL INDEX

For locating airports whose names differ from that of the associated city.

FOR	SEE
Airlake Airport	Minneapolis
Anoka County-Blaine-Janes Field	Minneapolis
A.R.S. Sport Strip	Belle Plaine
Birch Lake Seaplane Base	Deerwood
Bowstring Airport	Deer River
Chisholm-Hibbing Municipal Airport	Hibbing
Crystal Airport	Minneapolis
Falls International Airport	International Falls
Fillmore County Airport	Preston
Flying A Airport	Chatfield
Flying Cloud Airport	Minneapolis
Houston County Airport	Caledonia
Isador Iverson Airport	McGregor
Jolly Fisherman Seaplane Base	Waubun
Kapaun-Wilson Airport	Graceville
Lake Elmo Airport	St. Paul
Leaders Clear Lake Airport	Clear Lake
Mal's Seaplane Base	Deerwood
Marty's Tranquility Seaplane Base	Prior Lake
Moberg Air Base (Seaplane Base)	Bemidji
Morey's Airport	Motley
Norman County-Ada-Twin Valley Airport	Ada
North Country Seaplane Base	Duluth
Piney-Pinecreek Border Airport	Pinecreek
Pine Beach Seaplane Base	Side Lake
Richard B. Helgeson Airport	Two Harbors
Scott's Seaplane Base	Crane Lake
Sky Harbor Airport & Seaplane Base	Duluth
Sky Harbor Seaplane Base	Eveleth
Surfside Seaplane Base	Lino Lakes
Wipline Seaplane Base	Inver Grove Heights

## Airport Identifiers By City

Ident.	City	Airport Name
D00	Ada/Twin Valley	Norman County Ada/Twin Valley
AIT	Aitkin	Aitkin Municipal - Steve Kurtz Field
AEL	Albert Lea	Albert Lea Municipal
AXN	Alexandria	Alexandria Municipal - Chandler Field
AQP	Appleton	Appleton Municipal
AUM	Austin	Austin Municipal
7Y3	Backus	Backus Municipal
7Y4	Bagley	Bagley Municipal
8M3	Barnesville	Barnesville Municipal
BDE	Baudette	Baudette International
7Y7	Belle Plaine	A.R.S. Sport Strip
96M	Bemidji	Moberg Air Base Seaplane Base
BJI	Bemidji	Bemidji-Beltrami County
BBB	Benson	Benson Municipal
7Y9	Big Falls	Big Falls Municipal
FOZ	Bigfork	Bigfork Municipal
SBU	Blue Earth	Blue Earth Municipal
BRD	Brainerd	Brainerd-Crow Wing County Regional
6D1	Brooten	Brooten Municipal
8Y2	Buffalo	Buffalo Municipal
CHU	Caledonia	Houston County
CBG	Cambridge	Cambridge Municipal
27D	Canby	Canby Municipal - Myers Field
2C4	Chatfield	Flying A
8Y5	Clarissa	Clarissa Municipal
8Y6	Clear Lake	Leaders Clear Lake
COQ	Cloquet	Cloquet-Carlton County
CQM	Cook	Cook Municipal
CDD	Crane Lake	Scotts Seaplane Base
CKN	Crookston	Crookston Municipal - Kirkwood Field
9Y0	Deer River	Bowstring
M69	Deerwood	Birch Lake Seaplane Base
M14	Deerwood	Mal's Seaplane Base
DTL	Detroit Lakes	Detroit Lakes Municipal
TOB	Dodge Center	Dodge Center Municipal
DLH	Duluth	Duluth International
9M0	Duluth	North Country Seaplane Base
DYT	Duluth	Sky Harbor
9Y2	East Gull Lake	East Gull Lake
Y63	Elbow Lake	Elbow Lake Municipal
ELO	Ely	Ely Municipal
MN41	Ely	Ely Customs Dock
EVM	Eveleth	Eveleth-Virginia Municipal
9Y5	Eveleth	Sky Harbor Seaplane Base
FRM	Fairmont	Fairmont Municipal
FBL	Faribault	Faribault Municipal
FFM	Fergus Falls	Fergus Falls Municipal-Einar Mickelson Fld
D14	Fertile	Fertile Municipal
25D	Forest Lake	Forest Lake
FSE	Fosston	Fosston Municipal
GYL	Glencoe	Glencoe Municipal-Vernon Perschau Field
GHW	Glenwood	Glenwood Municipal

Ident.	City	Airport Name
00Y	Graceville	Kaupau-Wilson
CKC	Grand Marais	Grand Marais-Cook County
0G5	Grand Marais	Grand Marais-Cook County Seaplane Base
GPZ	Grand Rapids	Grand Rapids/Itasca Co-Gordon Newstrom Fld
1G2	Granite Falls	Granite Falls Muni/Lenzen-Roe Memorial Fld
	Grygla	Grygla Municipal - Mel Wilken Field
HCO	Hallock	Hallock Municipal
04Y	Hawley	Hawley Municipal
1D6	Hector	Hector Municipal
05Y	Henning	Henning Municipal
06Y	Herman	Herman Municipal
HIB	Hibbing	Chisholm-Hibbing Municipal
07Y	Hill City	Hill City-Quadna Mountain
HCD	Hutchinson	Hutchinson Municipal-Butler Field
INL	International Falls	Falls International
09I	International Falls	International Falls Seaplane Base
09Y	Inver Grove Heights	Wipline Seaplane Base
MJQ	Jackson	Jackson Municipal
23D	Karlstad	Karlstad Municipal
12Y	Le Sueur	Le Sueur Municipal
8Y4	Lino Lakes	Surfside Seaplane Base
LJF	Litchfield	Litchfield Municipal
LXL	Little Falls	Little Falls-Morrison County
13Y	Littlefork	Littlefork Municipal-Hanover
14Y	Long Prairie	Long Prairie Airport - Todd Field
XVG	Longville	Longville Municipal
D19	Luverne	Luverne Municipal-Quentin Aanenson
DXX	Madison	Madison/Lac Qui Parle-Bud Frye Field
3N8	Mahnomen	Mahnomen County
MKT	Mankato	Mankato Municipal
MGG	Maple Lake	Maple Lake Municipal
MML	Marshall	Marshall Municipal-Ryan Field
17Y	Mc Gregor	Isedor Iverson
18Y	Milaca	Milaca Municipal
ANE	Minneapolis	Anoka County/Blaine - Janes Field
MIC	Minneapolis	Crystal
LVN	Minneapolis	Airlake
MSP	Minneapolis	Minneapolis-St. Paul Int'l
FCM	Minneapolis	Flying Cloud
MVE	Montevideo	Montevideo-Chippewa County
JKJ	Moorhead	Moorhead Municipal
MZH	Moose Lake	Moose Lake-Carlton County
JMR	Mora	Mora Municipal
MOX	Morris	Morris Municipal
22Y	Motley	Morey's
23Y	Murdock	Murdock Municipal
5C3	Nary	Nary National-Shefland Field
ULM	New Ulm	New Ulm Municipal
25Y	New York Mills	New York Mills Municipal
43Y	Northome	Northome Municipal
Y39	Olivia	Olivia Regional
ORB	Orr	Orr Regional
VVV	Ortonville	Ortonville Municipal-Martinson Field
OWA	Owatonna	Owatonna Municipal

Ident.	City	Airport Name
PKD	Park Rapids	Park Rapids Municipal
47Y	Pelican Rapids	Pelican Rapids Municipal-Lyon's Field
16D	Perham	Perham Municipal
90D	Pine City	Pine City Municipal
PWC	Pine River	Pine River Regional
48Y	Pinecreek	Piney-Pinecreek Border
PQN	Pipestone	Pipestone Municipal
49Y	Preston	Fillmore County
PNM	Princeton	Princeton Municipal
45D	Prior Lake	Marty's Tranquility Base Seaplane Base
D81	Red Lake Falls	Red Lake Falls Municipal
RGK	Red Wing	Red Wing Municipal
RWF	Redwood Falls	Redwood Falls Municipal
52Y	Remer	Remer Municipal
RST	Rochester	Rochester International
ROX	Roseau	Roseau Municipal-Rudy Billberg Field
ROS	Rush City	Rush City Regional
55Y	Rushford	Rushford Municipal
57Y	Sandstone	Sandstone Municipal
D39	Sauk Centre	Sauk Centre Municipal
	Side Lake	Pine Beach Seaplane Base
BFW	Silver Bay	Silver Bay Municipal
60Y	Slayton	Slayton Municipal
Y58	Sleepy Eye	Sleepy Eye Municipal
SGS	South St. Paul	South St. Paul Municipal-Fleming Field
D42	Springfield	Springfield Municipal
STC	St. Cloud	St. Cloud Regional
JYG	St. James	St. James Municipal
STP	St. Paul	St. Paul Downtown-Holman Field
21D	St. Paul	Lake Elmo
SYN	Stanton	Stanton Airfield
SAZ	Staples	Staples Municipal
D32	Starbuck	Starbuck Municipal
D41	Stephen	Stephen Municipal
TVF	Thief River Falls	Thief River Falls Regional
12D	Tower	Tower Municipal
Y68	Tracy	Tracy Municipal
TWM	Two Harbors	Richard B. Helgeson
63Y	Tyler	Tyler Municipal
17W	Wadena	Wadena Municipal
Y49	Walker	Walker Municipal
D37	Warren	Warren Municipal
RRT	Warroad	Warroad International-Swede Carlson Field
ACQ	Waseca	Waseca Municipal
VWU	Waskish	Waskish Municipal
M49	Waubun	Jolly Fisherman Seaplane Base
68Y	Wells	Wells Municipal
ETH	Wheaton	Wheaton Municipal
ILL	Willmar	Willmar Municipal-John L. Rice Field
MWM	Windom	Windom Municipal
ONA	Winona	Winona Municipal-Max Conrad Field
10D	Winsted	Winsted Municipal
OTG	Worthington	Worthington Municipal



## Airport Identifiers By Code

Ident.	City	Airport Name
	Side Lake	Pine Beach Seaplane Base
	Grygla	Grygla Municipal - Mel Wilken Field
00Y	Graceville	Kaupau-Wilson
04Y	Hawley	Hawley Municipal
05Y	Henning	Henning Municipal
06Y	Herman	Herman Municipal
07Y	Hill City	Hill City-Quadna Mountain
09I	International Falls	International Falls Seaplane Base
09Y	Inver Grove Heights	Wipline Seaplane Base
0G5	Grand Marais	Grand Marais-Cook County Seaplane Base
10D	Winsted	Winsted Municipal
12D	Tower	Tower Municipal
12Y	Le Sueur	Le Sueur Municipal
13Y	Littlefork	Littlefork Municipal-Hanover
14Y	Long Prairie	Long Prairie Airport - Todd Field
16D	Perham	Perham Municipal
17W	Wadena	Wadena Municipal
17Y	Mc Gregor	Isedor Iverson
18Y	Milaca	Milaca Municipal
1D6	Hector	Hector Municipal
1G2	Granite Falls	Granite Falls Muni/Lenzen-Roe Memorial Fld
21D	St. Paul	Lake Elmo
22Y	Motley	Morey's
23D	Karlstad	Karlstad Municipal
23Y	Murdock	Murdock Municipal
25D	Forest Lake	Forest Lake
25Y	New York Mills	New York Mills Municipal
27D	Canby	Canby Municipal - Myers Field
2C4	Chatfield	Flying A
3N8	Mahnomen	Mahnomen County
43Y	Northome	Northome Municipal
45D	Prior Lake	Marty's Tranquility Base Seaplane Base
47Y	Pelican Rapids	Pelican Rapids Municipal-Lyon's Field
48Y	Pinecreek	Piney-Pinecreek Border
49Y	Preston	Fillmore County
52Y	Remer	Remer Municipal
55Y	Rushford	Rushford Municipal
57Y	Sandstone	Sandstone Municipal
5C3	Nary	Nary National-Shefland Field
60Y	Slayton	Slayton Municipal
63Y	Tyler	Tyler Municipal
68Y	Wells	Wells Municipal
6D1	Brooten	Brooten Municipal
7Y3	Backus	Backus Municipal
7Y4	Bagley	Bagley Municipal
7Y7	Belle Plaine	A.R.S. Sport Strip
7Y9	Big Falls	Big Falls Municipal
8M3	Barnesville	Barnesville Municipal
8Y2	Buffalo	Buffalo Municipal
8Y4	Lino Lakes	Surfside Seaplane Base
8Y5	Clarissa	Clarissa Municipal
8Y6	Clear Lake	Leaders Clear Lake

Ident.	City	Airport Name
90D	Pine City	Pine City Municipal
96M	Bemidji	Moberg Air Base Seaplane Base
9M0	Duluth	North Country Seaplane Base
9Y0	Deer River	Bowstring
9Y2	East Gull Lake	East Gull Lake
9Y5	Eveleth	Sky Harbor Seaplane Base
ACQ	Waseca	Waseca Municipal
AEL	Albert Lea	Albert Lea Municipal
AIT	Aitkin	Aitkin Municipal - Steve Kurtz Field
ANE	Minneapolis	Anoka County/Blaine - Janes Field
AQP	Appleton	Appleton Municipal
AUM	Austin	Austin Municipal
AXN	Alexandria	Alexandria Municipal - Chandler Field
BBB	Benson	Benson Municipal
BDE	Baudette	Baudette International
BFW	Silver Bay	Silver Bay Municipal
BJI	Bemidji	Bemidji-Beltrami County
BRD	Brainerd	Brainerd-Crow Wing County Regional
CBG	Cambridge	Cambridge Municipal
CDD	Crane Lake	Scotts Seaplane Base
CHU	Caledonia	Houston County
CKC	Grand Marais	Grand Marais-Cook County
CKN	Crookston	Crookston Municipal - Kirkwood Field
COQ	Cloquet	Cloquet-Carlton County
CQM	Cook	Cook Municipal
D00	Ada/Twin Valley	Norman County Ada/Twin Valley
D14	Fertile	Fertile Municipal
D19	Luverne	Luverne Municipal-Quentin Aanenson
D32	Starbuck	Starbuck Municipal
D37	Warren	Warren Municipal
D39	Sauk Centre	Sauk Centre Municipal
D41	Stephen	Stephen Municipal
D42	Springfield	Springfield Municipal
D81	Red Lake Falls	Red Lake Falls Municipal
DLH	Duluth	Duluth International
DTL	Detroit Lakes	Detroit Lakes Municipal
DXX	Madison	Madison/Lac Qui Parle-Bud Frye Field
DYT	Duluth	Sky Harbor
ELO	Ely	Ely Municipal
ETH	Wheaton	Wheaton Municipal
EVM	Eveleth	Eveleth-Virginia Municipal
FBL	Faribault	Faribault Municipal
FCM	Minneapolis	Flying Cloud
FFM	Fergus Falls	Fergus Falls Municipal-Einar Mickelson Fld
FOZ	Bigfork	Bigfork Municipal
FRM	Fairmont	Fairmont Municipal
FSE	Fosston	Fosston Municipal
GHW	Glenwood	Glenwood Municipal
GPZ	Grand Rapids	Grand Rapids/Itasca Co-Gordon Newstrom Fld
GYL	Glencoe	Glencoe Municipal-Vernon Perschau Field
HCD	Hutchinson	Hutchinson Municipal-Butler Field
HCO	Hallock	Hallock Municipal
HIB	Hibbing	Chisholm-Hibbing Municipal
ILL	Willmar	Willmar Municipal-John L. Rice Field

Ident.	City	Airport Name
INL	International Falls	Falls International
JKJ	Moorhead	Moorhead Municipal
JMR	Mora	Mora Municipal
JYG	St. James	St. James Municipal
LJF	Litchfield	Litchfield Municipal
LVN	Minneapolis	Airlake
LXL	Little Falls	Little Falls-Morrison County
M14	Deerwood	Mal's Seaplane Base
M49	Waubun	Jolly Fisherman Seaplane Base
M69	Deerwood	Birch Lake Seaplane Base
MGG	Maple Lake	Maple Lake Municipal
MIC	Minneapolis	Crystal
MJQ	Jackson	Jackson Municipal
MKT	Mankato	Mankato Municipal
MML	Marshall	Marshall Municipal-Ryan Field
MN41	Ely	Ely Customs Dock
MOX	Morris	Morris Municipal
MSP	Minneapolis	Minneapolis-St. Paul Int'l
MVE	Montevideo	Montevideo-Chippewa County
MWM	Windom	Windom Municipal
MZH	Moose Lake	Moose Lake-Carlton County
ONA	Winona	Winona Municipal-Max Conrad Field
ORB	Orr	Orr Regional
OTG	Worthington	Worthington Municipal
OWA	Owatonna	Owatonna Municipal
PKD	Park Rapids	Park Rapids Municipal
PNM	Princeton	Princeton Municipal
PQN	Pipestone	Pipestone Municipal
PWC	Pine River	Pine River Regional
RGK	Red Wing	Red Wing Municipal
ROS	Rush City	Rush City Regional
ROX	Roseau	Roseau Municipal-Rudy Billberg Field
RRT	Warroad	Warroad International-Swede Carlson Field
RST	Rochester	Rochester International
RWF	Redwood Falls	Redwood Falls Municipal
SAZ	Staples	Staples Municipal
SBU	Blue Earth	Blue Earth Municipal
SGS	South St. Paul	South St. Paul Municipal-Fleming Field
STC	St. Cloud	St. Cloud Regional
STP	St. Paul	St. Paul Downtown-Holman Field
SYN	Stanton	Stanton Airfield
TOB	Dodge Center	Dodge Center Municipal
TVF	Thief River Falls	Thief River Falls Regional
TWM	Two Harbors	Richard B. Helgeson
ULM	New Ulm	New Ulm Municipal
VVV	Ortonville	Ortonville Municipal-Martinson Field
VWU	Waskish	Waskish Municipal
XVG	Longville	Longville Municipal
Y39	Olivia	Olivia Regional
Y49	Walker	Walker Municipal
Y58	Sleepy Eye	Sleepy Eye Municipal
Y63	Elbow Lake	Elbow Lake Municipal
Y68	Tracy	Tracy Municipal

# FAA FLIGHT PLAN

1. TYPE		2. AIRCRAFT IDENTIFICATION	3. AIRCRAFT TYPE/SPECIAL EQUIPMENT	4. TRUE AIRSPEED  KTS	5. DEPARTURE POINT	6. DEPARTURE TIME		7. CRUISING ALTITUDE	
VFR	PROPOSED (Z)					ACTUAL (Z)			
IFR									
DVFR									
8. ROUTE OF FLIGHT									
9. DESTINATION (Name of airport & city)	10. EST. TIME ENROUTE		11. REMARKS						
	HOURS	MINUTES							
12. FUEL ON BOARD		13. ALTERNATE AIRPORT(S)	14. PILOT'S NAME, ADDRESS, TELEPHONE NUMBER & AIRCRAFT HOME BASE					15. NUMBER ABOARD	
HOURS	MINUTES		17. DESTINATION CONTACT/TELEPHONE (OPTIONAL)						
16. COLOR OF AIRCRAFT		CIVIL AIRCRAFT PILOTS. FAR Part 91 requires you file an IFR flight plan to operate under instrument flight rules in controlled airspace. Failure to file could result in a civil penalty not to exceed \$1,000 for each violation (Section 901 of the Federal Aviation Act of 1958, as amended). Filing of a VFR flight plan is recommended as a good operating practice. See also Part 99 for requirements concerning DVFR flight plans.							

### SPECIAL EQUIPMENT SUFFIX:



- |  |   |
|--|---|
| <ul style="list-style-type: none"> <li>/X No Transponder</li> <li>/T Transponder without altitude encoding</li> <li>/U Transponder with altitude encoding</li> <li>/D DME, no transponder</li> <li>/B DME, transponder without altitude encoding</li> <li>/A DME, transponder with altitude encoding</li> <li>/W RNAV, no transponder</li> </ul> | <ul style="list-style-type: none"> <li>/C RNAV, transponder without altitude encoding</li> <li>/R RNAV, transponder with altitude encoding</li> <li>/M TACAN only, no transponder</li> <li>/N TACAN only, transponder without altitude encoding</li> <li>/P TACAN only, transponder with altitude encoding</li> <li>/G GPS, enroute and/or approach capability</li> </ul> |
|--|---|



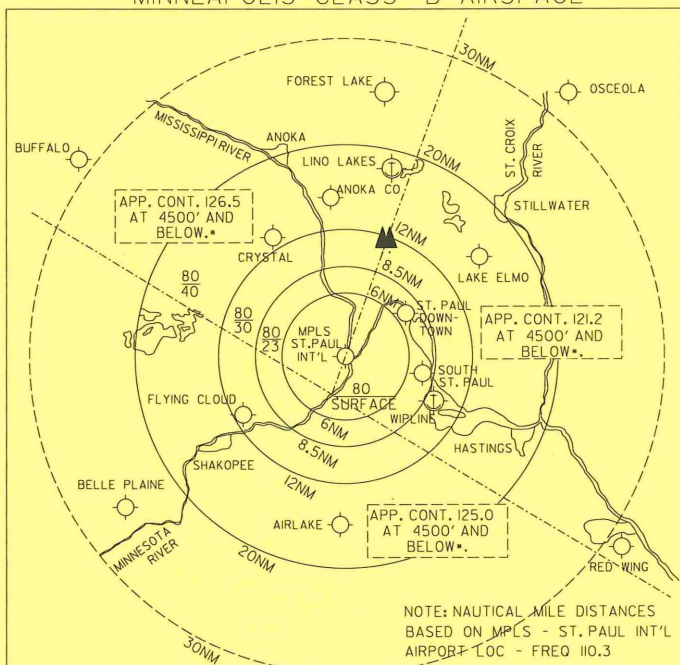
# TEMPERATURE CONVERSIONS

## SUMMER

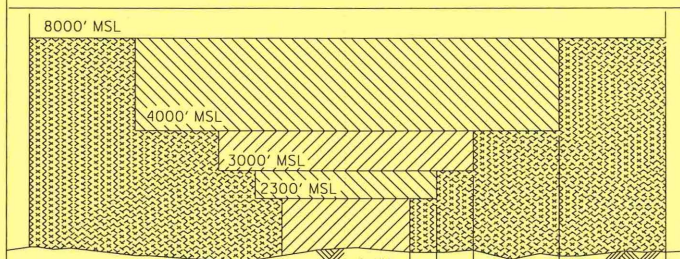
## WINTER



# MINNEAPOLIS CLASS 'B' AIRSPACE





80 = CEILING  
40 = FLOOR



• Above 4500' MSL listen to MPLS ATIS 120.8 for appropriate Class 'B' Frequency. The requirements of FAR 91.131 must be met before requesting Class 'B' clearance. Clearance into MSP Class 'B' must be received prior to entering. Flight within the 30 Mi 'veil' requires operating Mode - C Transponder or a waiver from ATC.

# LEGEND

- City or Town  Name
- Main Highway 
- Secondary Road 
- Railroad 
- Drainage Ditch 
- Fence 
- Lake 
- River or Stream 
- Swamp 
- Trees & Brush 
- Airport 
- Seaplane Base 
- Heliport 

- Paved Runways  4200'
- Turf Runways  2508'
- Taxiways 

- Threshold Lighting 
- Threshold Light with Reils 
- Approach Lighting 
- ODALS 

- VASI 
- PAPI 

D.T. = Displaced Threshold   
 (Included in runway length)

R.T. = Relocated Threshold   
 (not Included in runway length)

### WHEELCHAIR ACCESSIBILITY






AIRPORT WITH A PUBLIC FACILITY REASONABLY ACCESSIBLE TO WHEELCHAIR USERS.



AIRPORT WITHOUT A PUBLIC FACILITY REASONABLY ACCESSIBLE TO WHEELCHAIR USERS.

### Wind Sock

-  Unlighted
-  Lighted
-  Segmented Circle

Wind Tee 

AWOS 

NDB 

VOR 

Airport Beacon 

Rwy Numbers 

Hangars & Buildings 

Telephone Poles 

ATCT = Control Tower

TPA = Traffic Pattern  
 Altitude in Mean Sea Level (Above Airport Elevation)

**MINNESOTA**

**PUBLIC**

**AIRPORTS**



***Ada/Twin Valley  
D00***



**Airport Manager's Phone:** 218-784-4381  
**Airport Manager:** Bruce Visser  
**Airport Information Phone:** 218-784-7259  
**Airport Contact Person:** Loren Lee  
**Chamber of Commerce:** 218-784-3542  
**Web Site:** None

**AWOS/ASOS:** No  
**MNWAS:** No

**Aero Chart Coordinates:** 6-C

**Fuel:** 100LL

**After Hours Service Phone:** 218-784-4381

**FBO(s):** None

**Ground Transportation:** Available Upon Prior Request

**Food Service:** None

**Dining:** Norman Restaurant - 218-784-2967 - 7 Miles Northwest

**Lodging:** Norman Motel - 218-784-3781 - 7 Miles Northwest

**Airport Events:** None Reported

**Underwing Camping:** No

**Campgrounds:** Norman Motel - 218-784-3781

**Golf Courses:** Heart Of Valley Golf Club

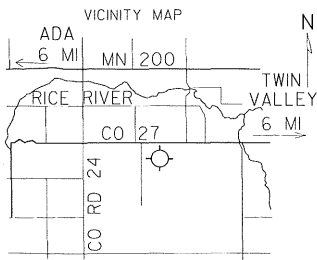
**Local Attractions:** Shooting Star Casino - Mahanomen  
Heart Of Valley Golf Club

**Comments:** Other Airport Numbers: 507-530-1395 Or 507-537-0814

FIELD ELEV. 954'

(D00)

ADA



SEC. CH: TWIN CITIES (N)

LAT: 47° 15.6'

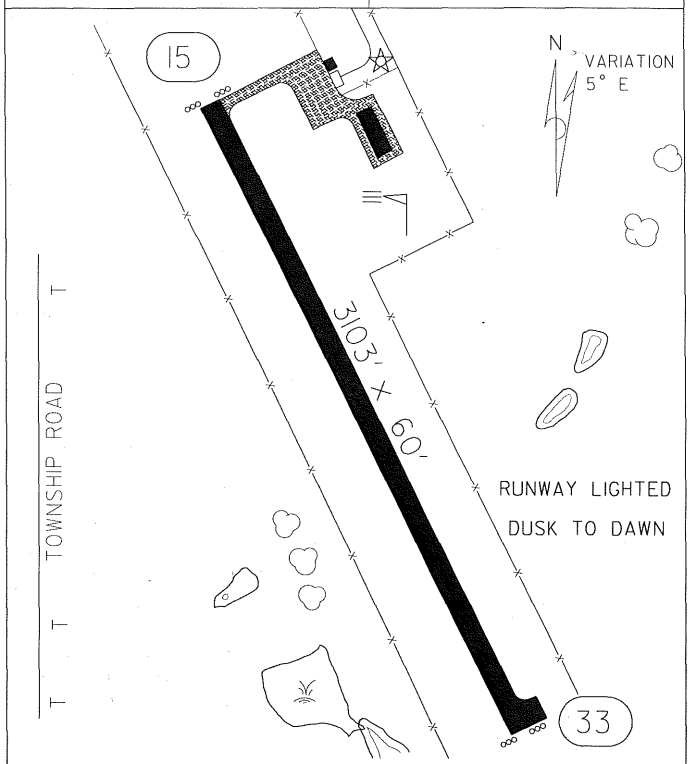
LONG: 96° 24.0

COMM: CTAF: 122.9

NAVAIDS:

RNAV: (FAR 116.2) R022 D35.6

TPA: 1754' (800')



NORMAN CO.-ADA-TWIN VALLEY AIRPORT

ADA

***Aitkin***  
***AIT***



**Airport Manager's Phone:** 218-927-2527  
**Airport Manager:** Ross Wagner  
**Airport Information Phone:** 218-927-2527  
**Airport Contact Person:** Ross Wagner  
**Chamber of Commerce:** 218-927-2316  
**Web Site:** [www.aitkin.com](http://www.aitkin.com)

**AWOS/ASOS:** 218-927-2101 VHF 118.675  
**MNWAS:** Yes

**Aero Chart Coordinates:** 7-H

**Fuel:** Mogas, 100LL, Jet A

**After Hours Service Phone:** 218-845-2808

**FBO(s):** Aitkin Aviation, Inc. - 218-927-4104

**Ground Transportation:** Call Ahead

**Food Service:** Vending Machines

**Dining:** Roadside Restaurant - 218-927-2114 - 1 Mile  
40 Club - 218-927-7090 - 1 Mile

**Lodging:** 40 Club Inn - 218-927-2903 - 1 Mile  
Ripple River Motel - 218-927-3734 - 1 Mile

**Airport Events:** Fly-In Breakfast & Car Show - Last Weekend In June

**Underwing Camping:** Yes

**Campgrounds:** Big K - 218-927-6001 - 8 Miles  
Bill's Resort & Campground - 218-927-3841 - 10 Miles  
Mississippi County Park - 218-927-7364 - 1 Mile

**Golf Courses:** Cuyuna Country Club - 218-534-3489 - 8 Miles  
Ruttger's Bay Lake - 218-678-2885 - 10 Miles

**Local Attractions:** Resorts  
Lakes  
Woods  
Fishing  
Hunting  
Snowmobiling  
Festivals & Events Year-Round  
Dog Sled Race

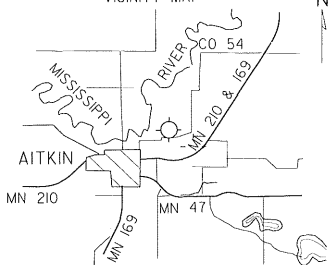
**Comments:** Fuel, Maintenance Or After Hours Service Call 218-845-2808

FIELD ELEV. 1205'

(AIT)

AITKIN

VICINITY MAP



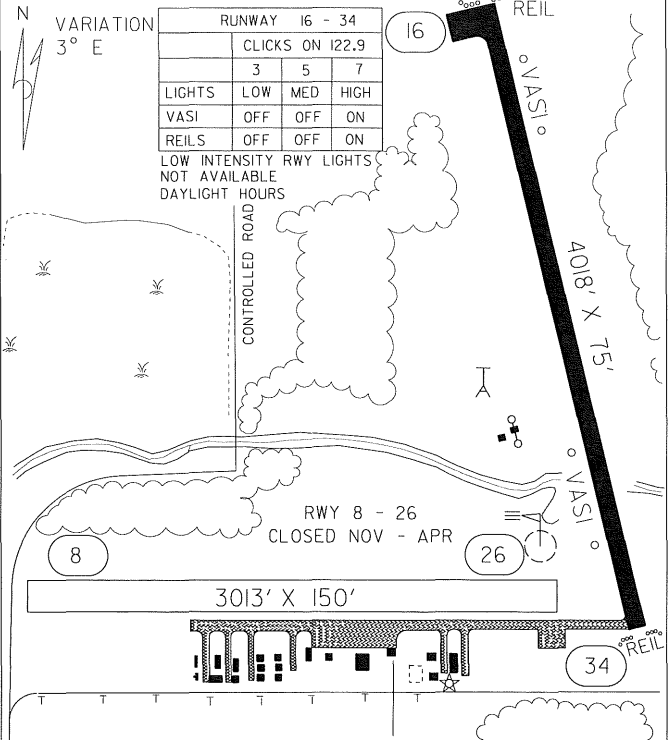
SEC. CH: TWIN CITIES (S)  
 LAT: 46° 32.9'  
 LONG: 93° 40.6'  
 COMM: CTAF: 122.9 (L)  
 AWOS: 118.675 VHF  
 NAV AIDS:  
 RNAV: (BRD 116.9) R047 D18.8  
 NDB: (AIT) 397  
 TPA: 2005' (800')



VARIATION  
 3° E

	RUNWAY 16 - 34		
	CLICKS ON 122.9		
	3	5	7
LIGHTS	LOW	MED	HIGH
VASI	OFF	OFF	ON
REILS	OFF	OFF	ON

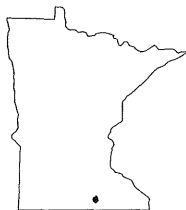
LOW INTENSITY RWY LIGHTS  
 NOT AVAILABLE  
 DAYLIGHT HOURS



AITKIN MUNICIPAL AIRPORT  
 (STEVE KURTZ FIELD)

AITKIN

**Albert Lea**  
**AEL**



**Airport Manager's Phone:** 507-373-0608  
**Airport Manager:** Jim Hanson  
**Airport Information Phone:** 507-373-0608  
**Airport Contact Person:** Jim Hanson  
**Chamber of Commerce:** 507-373-3938  
**Web Site:** [www.albertlea.org](http://www.albertlea.org)

**AWOS/ASOS:** 507-377-1583 VOR 109.8  
**MNWAS:** Yes

**Aero Chart Coordinates:** 13-1

**Fuel:** Mogas, 100LL, Jet A1

**After Hours Service Phone:** 507-826-3451

**FBO(s):** Albert Lea Airport, Inc. - 507-373-0608

**Ground Transportation:** Airport Vehicle \$15 Per Day

**Food Service:** Within Walking Distance

**Dining:** Many In Mall Across From Airport - 4 Blocks

**Lodging:** Best Western - 2 Miles  
Days Inn - 2 Miles  
Super 8 Motel - 2 Miles

**Airport Events:** 2 Fly-In Breakfasts Per Year

**Underwing Camping:** Yes

**Campgrounds:** On Airport

**Golf Courses:** Adjacent To Airport

**Local Attractions:** Shopping Across From Airport  
Golf Course Adjacent To Airport  
Museum - 1 Mile  
Numerous Lakes  
Boating  
Fishing  
Water Sports

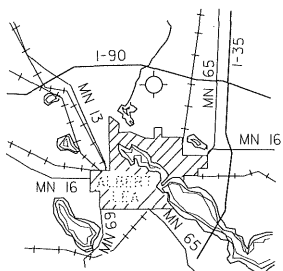
**Comments:** Airport hosts Jumpfest (400 skydivers) - first week in July. Also, glider regional and national events and aerobatic competition. Electricity, sound system, water, showers in place for groups desiring fly-in facility. Airport is well-kept and offers parallel sod landing areas.

FIELD ELEV. 1259'

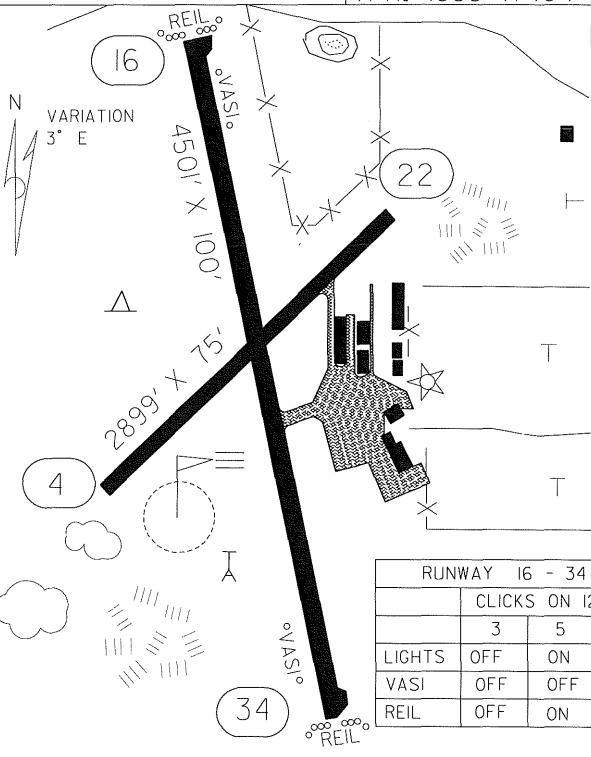
(AEL)

ALBERT LEA

VICINITY MAP



N  
 SEC. CH: OMAHA NORTH  
 LAT: 43° 40.9'  
 LONG: 93° 22.0'  
 COMM: CTAF: 123.0 (L)  
 RCO: 122.05  
 AWOS: 109.8 VOR  
 NAV AIDS:  
 RNAV:  
 (AEL 109.8) ON AIRPORT  
 TPA: 1999' (740')



RUNWAY 16 - 34			
	CLICKS ON 123.0		
	3	5	7
LIGHTS	OFF	ON	ON
VASI	OFF	OFF	ON
REIL	OFF	ON	ON

ALBERT LEA MUNICIPAL AIRPORT

ALBERT LEA

## *Alexandria*

*AXN*



**Airport Manager's Phone:** 320-762-2111  
**Airport Manager:** Al Bennewitz  
**Airport Information Phone:** 320-762-2111  
**Airport Contact Person:** Al Bennewitz  
**Chamber of Commerce:** 800-245-ALEX  
**Web Site:** [www.alexandriamn.org](http://www.alexandriamn.org)

**AWOS/ASOS:** 320-763-7174 VHF 118.375  
**MNWAS:** Yes

**Aero Chart Coordinates:** 9-E

**Fuel:** 100LL, Jet A

**After Hours Service Phone:** None

**FBO(s):** Alexandria Aviation, Inc. - 320-762-2111

**Ground Transportation:** Courtesy Car

**Food Service:** Catering Available

**Dining:** D. Michael B's - .25 Mile

**Lodging:** Skyline Motel - 2 Blocks  
Viking Motel - 2 Blocks  
Holiday Inn - 2 Miles  
Radisson Arrowood Resort - 4 Miles - Free Transportation

**Airport Events:** None Reported

**Underwing Camping:** Yes

**Campgrounds:** Yes

**Golf Courses:** Arrowood Golf Course - 2 Miles  
Alexandria Golf Club - 2 Miles  
Crestwood Golf Club - 2.50 Miles  
Lake Miltona Golf Club - 6 Miles  
Nordic Trails Golf Course

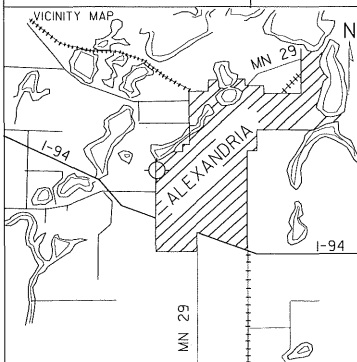
**Local Attractions:** Runestone Museum  
Many Great Resorts & Lakes  
Fishing  
NASCAR Racing

**Comments:** None

FIELD ELEV. 1424'

(AXN)

ALEXANDRIA



SEC. CH: TWIN CITIES (S)

LAT: 45° 52.0'

LONG: 95° 23.7'

COMM: CTAF: 123.0(L)

ASOS: 118.375 VHF

RCO: 122.6

NAV AIDS:

RNAV:(AXN 112.8) R224 D8.8

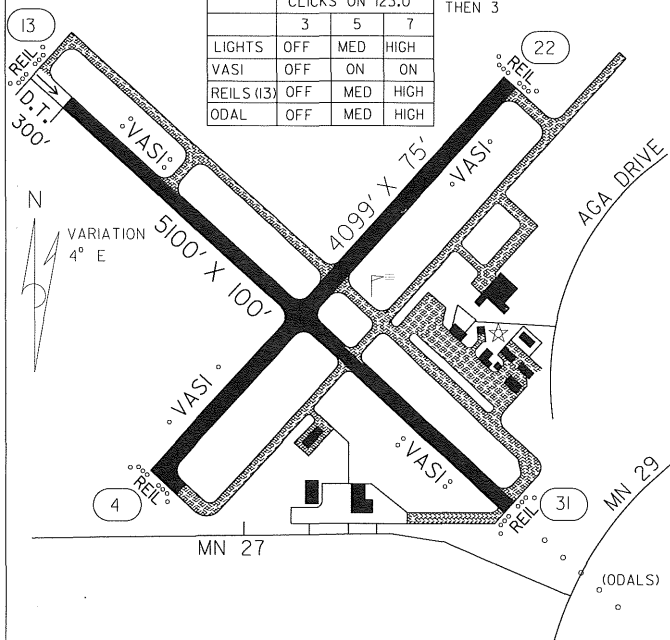
NDB: (AJW) 281

TPA: 2220' (796')



RUNWAYS 13 - 31, 4 - 22	CLICKS ON 123.0		
	3	5	7
LIGHTS	OFF	MED	HIGH
VASI	OFF	ON	ON
REILS (13)	OFF	MED	HIGH
ODAL	OFF	MED	HIGH

DAYLIGHT: TO GET "LOW"  
CLICK 5 OR 7 FIRST,  
THEN 3



ALEXANDRIA MUNICIPAL AIRPORT  
(CHANDLER FIELD)

ALEXANDRIA



***Appleton***  
***AQP***



**Airport Manager's Phone:** 320-289-2193  
**Airport Manager:** Greg Ruether  
**Airport Information Phone:** 320-289-1363  
**Airport Contact Person:** Roman Fidler  
**Chamber of Commerce:** None  
**Web Site:** None

**AWOS/ASOS:** 320-289-1265 NDB 356  
**MNWAS:** No

**Aero Chart Coordinates:** 10-C

**Fuel:** None

**After Hours Service Phone:** None

**FBO(s):** None

**Ground Transportation:** Appleton Rides - Monday - Friday, 7:30 A.M. - 4:30 P.M.

**Food Service:** None

**Dining:** Mr. Bill's - 320-289-1446  
Apple Cafe - 320-289-2103  
Butch's On Main - 320-289-2653  
Del's Dew Well - 320-289-2770  
Reflections - 320-289-1529

**Lodging:** Appleton Motel - 320-289-1212 - 1 Mile  
Super 8 Motel - 320-289-2500 - 1 Mile

**Airport Events:** None Reported

**Underwing Camping:** Yes

**Campgrounds:** Appleton Campground

**Golf Courses:** Appleton Golf Club

**Local Attractions:** Applefest - Third Weekend In September  
Swift County Fair - Middle Of August  
Parks  
Excellent Hunting & Fishing Nearby At Lac Qui Parle Game Refuge  
Taste Of The Big Apple - Second Weekend In June

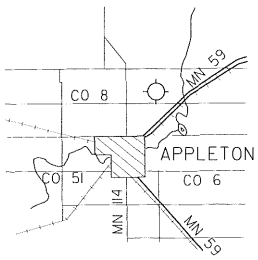
**Comments:** None


FIELD ELEV. 1020'

(AQP)

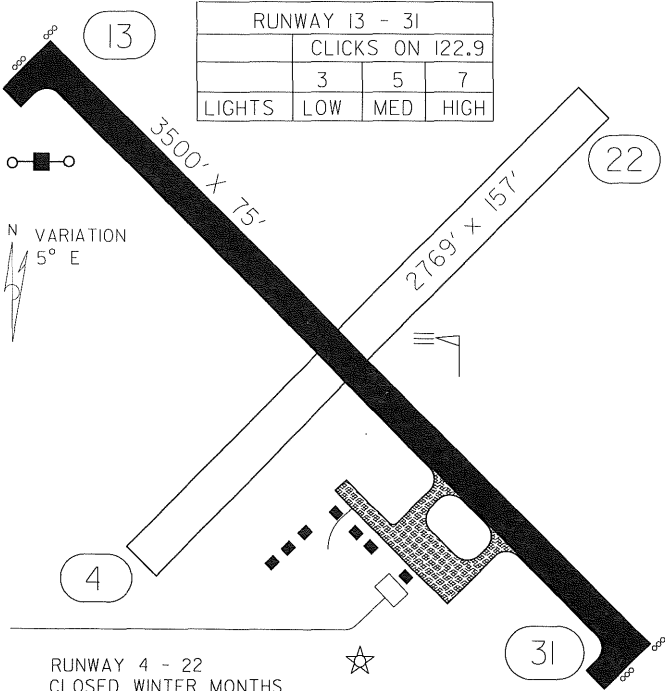
APPLETON

VICINITY MAP



N  
 SEC. CH: TWIN CITIES (S)  
 LAT: 45° 13.7'  
 LONG: 96° 00.3'  
 COMM: CTAF: 122.9(L)  
 AWOS: 356 NDB  
 NAV AIDS:  
 RNAV: (MVE III.6) R316 D19.7  
 NDB: (AQP) 356  
 TPA: 2020' (1000') 

RUNWAY 13 - 31			
	CLICKS ON 122.9		
	3	5	7
LIGHTS	LOW	MED	HIGH



RUNWAY 4 - 22  
CLOSED WINTER MONTHS

APPLETON MUNICIPAL AIRPORT

APPLETON

***Austin***  
***AUM***



**Airport Manager's Phone:** 507-433-1813  
**Airport Manager:** Bruce Budahn  
**Airport Information Phone:** 507-433-1813  
**Airport Contact Person:** Bruce Budahn  
**Chamber of Commerce:** 507-437-4561  
**Web Site:** austincoc.com

**AWOS/ASOS:** 507-433-6667 VHF 119.025  
**MNWAS:** Yes

**Aero Chart Coordinates:** 13-J

**Fuel:** 100LL, Jet A

**After Hours Service Phone:** 507-433-1813

**FBO(s):** Austin Aeroflight, Inc. - 507-433-1813

**Ground Transportation:** Rental Car

**Food Service:** None

**Dining:** Watts Cooking - 507-433-2633 - 1 Mile

**Lodging:** Holiday Inn - 507-433-1000 - 2.50 Miles  
Super 8 Motel - 507-433-1801 - 3 Miles  
Days Inn - 507-433-8600 - 2.50 Miles  
Austin Motel - 507-433-9254 - .50 Block

**Airport Events:** None Reported

**Underwing Camping:** Yes

**Campgrounds:** Beaver Trail Campground - 507-584-6611

**Golf Courses:** Austin Country Club - 507-437-7631  
Ramsey Golf Course - 507-433-9098  
Meadow Greens Golf Course - 507-433-4878

**Local Attractions:** J. C. Hormel Nature Center - 507-437-7519

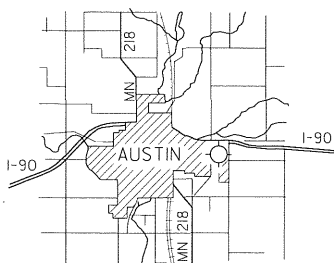
**Comments:** None

FIELD ELEV. 1233'

(AUM)

AUSTIN

VICINITY MAP



N

SEC. CH: OMAHA NORTH

LAT: 43° 39.9'

LONG: 92° 56.0

COMM: CTAF: 122.7(L)

AWOS: 119.025 VHF

RCO 122.5

NAV AIDS:

RNAV: (JAY) 108.2 R351 D5.4

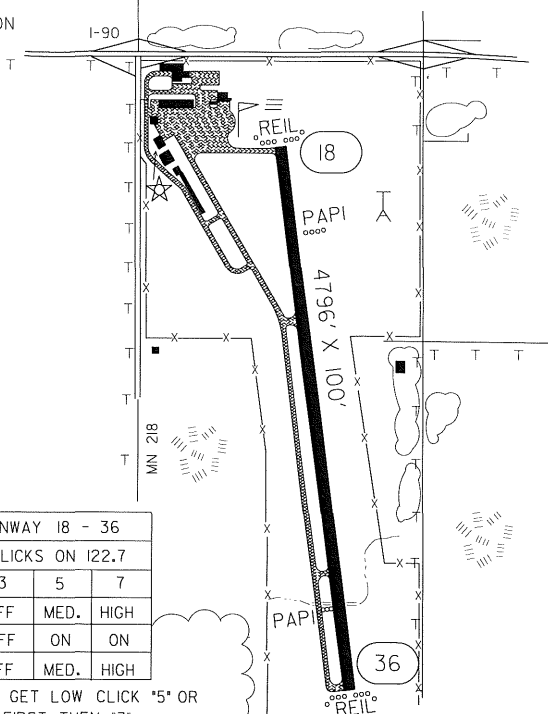
(RST) 112.0 R239 DI6.3

TPA: 2233' (1000')



N

VARIATION  
2° E



RUNWAY 18 - 36

CLICKS ON 122.7

	3	5	7
LIGHTS	OFF	MED.	HIGH
PAPI'S	OFF	ON	ON
REIL	OFF	MED.	HIGH

DAYLIGHT: TO GET LOW CLICK \*5\* OR \*7\* FIRST THEN \*3\*

AUSTIN MUNICIPAL AIRPORT

AUSTIN

## ***Backus***

**7Y3**



**Airport Manager's Phone:** 218-568-6268  
**Airport Manager:** Denny Williams  
**Airport Information Phone:** 218-947-3100  
**Airport Contact Person:** Denny Williams  
**Chamber of Commerce:** None  
**Web Site:** None

**AWOS/ASOS:** No  
**MNWAS:** No

**Aero Chart Coordinates:** 7-F

**Fuel:** Mogas, 100LL

**After Hours Service Phone:** 218-568-6268

**FBO(s):** Air D, Inc. - 218-947-3100

**Ground Transportation:** May Be Available - Call Denny Williams - 218-947-3100

**Food Service:** None

**Dining:** Corner Restaurant - 218-947-4115 - Across Highway South End Of Runway  
Sausage Shoppe Deli - 218-947-3320 - Across Highway South End Of Runway  
Foothills Supper Club - 218-947-3321 - 3 Blocks

**Lodging:** Pine Mountain Inn Bed & Breakfast - 218-947-3050 - .50 Mile  
Sunset Resort - 218-947-3344 - .50 Mile  
Mountain View Resort - 218-947-3233 - .75 Mile  
Earth's Edge Bed & Breakfast Lodge Retreat - 1-888-EE-LOG-BB - 4 Miles - Will Pick Up

**Airport Events:** Fly-In - Last Sunday In July

**Underwing Camping:** Yes

**Campgrounds:** Pine Mountain Manor Campground - 2 Miles  
Lindsey Lake Campground - 2 Miles  
Sunset Resort - .50 Mile  
Mountain View Resort - .50 Mile

**Golf Courses:** Pine River Country Club - 218-587-4774 - 9 Miles  
Irish Hills At Piney Ridge Lodge - 218-587-2296

**Local Attractions:** Fishing Within .50 Mile  
Northern Lights Casino - 20 Miles  
Snowmobiling - Paul Bunyan Trail  
Cross-Country Skiing  
Hiking - Paul Bunyan Trail  
Biking - Paul Bunyan Trail  
Hunting

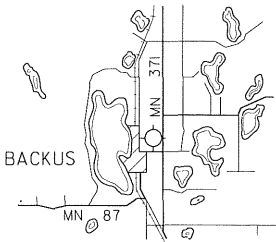
**Comments:** One hour drive to Itasca State Park where you can visit the Headwaters of the Mississippi. Fifteen minute drive to Deep Portage Conservation Reserve. Countless number of gift, craft & antique shops, water slides and other tourist attractions within minutes of the Airport. Use after hours number listed above or 218-947-4214.  
Airport Internet Address: [www.uslink.net/~flyaird/info.html](http://www.uslink.net/~flyaird/info.html)

FIELD ELEV. 1355'

(7Y3)

BACKUS

VICINITY MAP



SEC. CH: TWIN CITIES (N)

LAT: 46° 49.6'

LONG: 94° 30.4'

COMM: CTAF: 122.9

NAV AIDS:

RNAV: (PKD 110.6) R092 D23.5

TPA: 2100' (745')



N

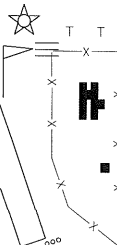


VARIATION  
4° E

15

3588' X 145'

RUNWAY LIGHTED  
DUSK TO DAWN

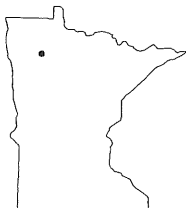


33

BACKUS MUNICIPAL AIRPORT

BACKUS

**Bagley**  
**7Y4**



**Airport Manager's Phone:** 218-694-653  
**Airport Manager:** Arvin Teige  
**Airport Information Phone:** 218-694-2865  
**Airport Contact Person:** Colleen Lindgren  
**Chamber of Commerce:** 218-694-2865  
**Web Site:** None

**AWOS/ASOS:** No  
**MNWAS:** No

**Aero Chart Coordinates:** 5-E

**Fuel:** None

**After Hours Service Phone:** None

**FBO(s):** None

**Ground Transportation:** City Offices - 218-694-2865  
Police Department - 218-694-6150

**Food Service:** None

**Dining:** D & R Cafe - 218-694-9975 - 2 Miles  
S & K Bar & Grill - 218-694-2515

**Lodging:** Dutch Mill Motel - 218-694-2050 - 2 Miles

**Airport Events:** None Reported

**Underwing Camping:** No

**Campgrounds:** Lake Lomond - 2 Miles

**Golf Courses:** Twin Pines - North Edge Of Bagley

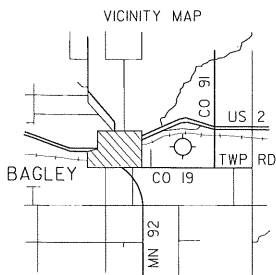
**Local Attractions:** Wildlife Museum

**Comments:** None

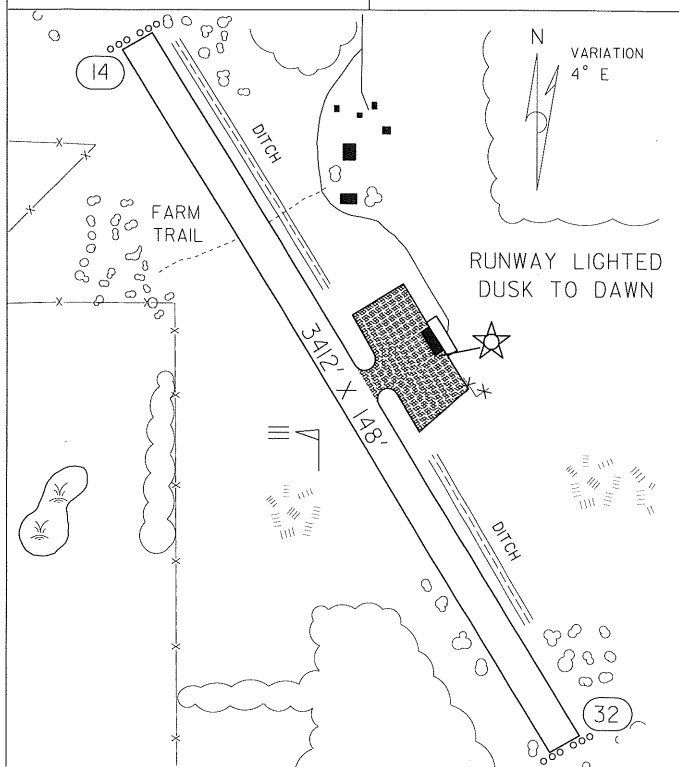
FIELD ELEV. 1500'

(7Y4)

BAGLEY



SEC. CH: TWIN CITIES (N)  
LAT: 47° 31.5'  
LONG: 95° 21.6'  
COMM: CTAF: 122.9  
NAV AIDS:  
RNAV:(BJI 108.6) R252 DI4.5  
TPA: 2300' (800')



BAGLEY MUNICIPAL AIRPORT

BAGLEY



## ***Barnesville***

**8M3**

**Airport Manager's Phone:** 218-354-2292  
**Airport Manager:** John Chattin  
**Airport Information Phone:** 218-354-2292  
**Airport Contact Person:** John Chattin  
**Chamber of Commerce:** 218-354-2145  
**Web Site:** None

**AWOS/ASOS:** No

**MNWAS:** No

**Aero Chart Coordinates:** 7-B

**Fuel:** None

**After Hours Service Phone:** None

**FBO(s):** None

**Ground Transportation:** None

**Food Service:** None

**Dining:** Wagon Wheel - 2 Miles

**Lodging:** Barnesville Inn - 2 Miles

**Airport Events:** None Reported

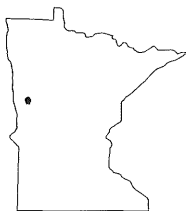
**Underwing Camping:** No

**Campgrounds:** Barnesville - 3 Miles

**Golf Courses:** Willow Creek Municipal - 5 Miles

**Local Attractions:** Potato Days - August  
Clay County Fair - June

**Comments:** None

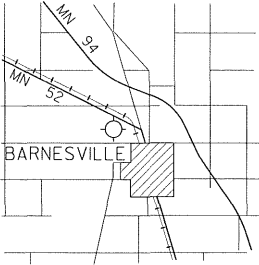


FIELD ELEV. 980'

(8M3)

BARNESVILLE

VICINITY MAP



SEC. CH: TWIN CITIES (S)

LAT: 46° 39.9'

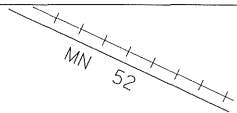
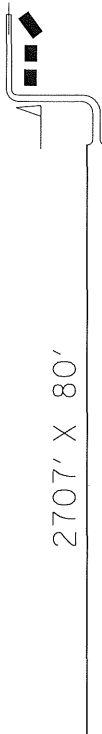
LONG: 96° 26.5'

COMM: CTAF: 122.9

NAV AIDS:

RNAV: (FFM 110.4) R323 D26.0

TPA: 1780' (800')



17

CLOSED UNTIL  
 SPRING 2000  
 CALL FOR CURRENT  
 CONDITIONS



35

BARNESVILLE MUNICIPAL AIRPORT

BARNESVILLE

***Baudette***  
***BDE***



**Airport Manager's Phone:** 218-634-1923  
**Airport Manager:** Thomas Nelson  
**Airport Information Phone:** 218-634-1923  
**Airport Contact Person:** Thomas Nelson  
**Chamber of Commerce:** 800-351-3474  
**Web Site:** None

**AWOS/ASOS:** 218-634-3080 VHF 126.775  
**MNWAS:** Yes

**Aero Chart Coordinates:** 3-F

**Fuel:** 100LL, Jet A

**After Hours Service Phone:** 218-634-3015

**FBO(s):** Nelson Aviation Services - 218-634-1923

**Ground Transportation:** Rental  
Courtesy Cars

**Food Service:** Vending Machines  
Catering

**Dining:** Ranch House - 218-634-2420 - .50 Mile

**Lodging:** Walleye Inn - 218-634-1550 - 1 Mile  
Baudette Motel - 218-634-2600 - .75 Mile

**Airport Events:** None Reported

**Underwing Camping:** Yes

**Campgrounds:** Lake Of The Woods Campgrounds - 218-634-1694

**Golf Courses:** Oak Harbor Golf Course & Tennis Club - 218-634-9939

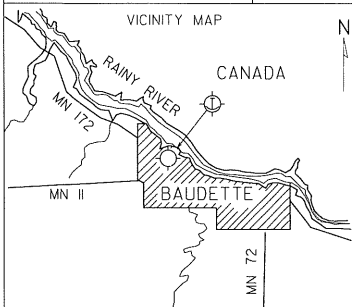
**Local Attractions:** Many Local Resorts Within 12 Miles Of Airport


**Comments:** Baudette International Airport is a Port of Entry - U. S. Customs available 24-hours (218-634-2803 or 218-634-2661). Canada Customs for seaplanes only - skis in the winter. Aircraft storage & tiedown areas, land and seaplanes. VOR/DME, weather reporting on request 218-634-1923.

FIELD ELEV. 1084'

(BDE)

BAUDETTE

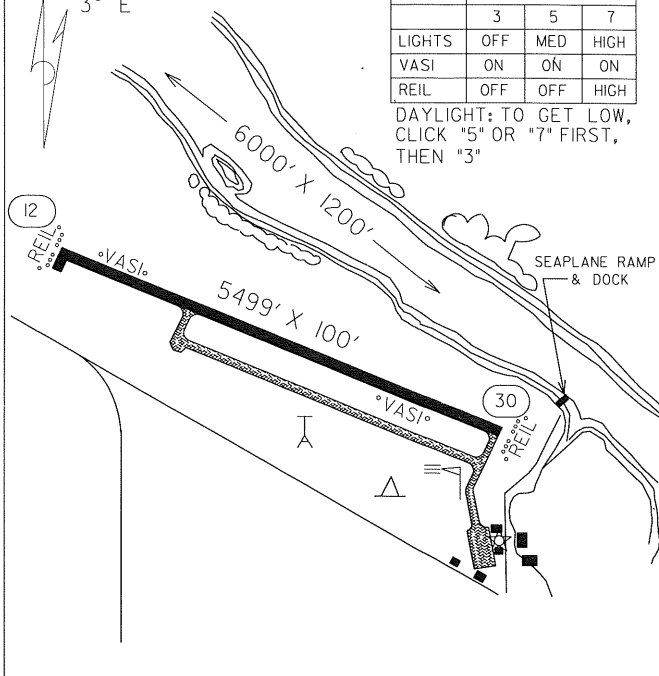


SEC. CH: TWIN CITIES (N)  
 LAT: 48° 43.6'  
 LONG: 94° 36.6'  
 COMM: CTAF: 122.8(L)  
 ASOS: 126.775 VHF  
 RCO: 122.4  
 NAV AIDS:   
 RNAV: (BDE III.6) ON AIRPORT  
 AIRPORT OF ENTRY  
 TPA: 2000' (916')

N VARIATION  
 3° E

RUNWAY 12 - 30			
CLICKS ON 122.8			
	3	5	7
LIGHTS	OFF	MED	HIGH
VASI	ON	ON	ON
REIL	OFF	OFF	HIGH

DAYLIGHT: TO GET LOW,  
 CLICK "5" OR "7" FIRST,  
 THEN "3"



BAUDETTE INTERNATIONAL  
 AIRPORT (& SEAPLANE BASE)

BAUDETTE

## ***Belle Plaine***

**7Y7**

**Airport Manager's Phone:** 612-873-6659  
**Airport Manager:** James Drometer  
**Airport Information Phone:** 612-873-6659  
**Airport Contact Person:** James Drometer  
**Chamber of Commerce:** None  
**Web Site:** None

**AWOS/ASOS:** No  
**MNWAS:** No

**Aero Chart Coordinates:** 11-H

**Fuel:** None

**After Hours Service Phone:** None

**FBO(s):** None

**Ground Transportation:** Yes

**Food Service:** None

**Dining:** Emma Krumbee's - 4 Miles

**Lodging:** Belle Plaine Motel - 3 Miles

**Airport Events:** None Reported

**Underwing Camping:** Yes

**Campgrounds:** None Reported

**Golf Courses:** Valley View Golf Club - 6 Miles

**Local Attractions:** Bar-B-Q Days - Third Weekend In July

**Comments:** Airport is attended 23.50 hours a day.

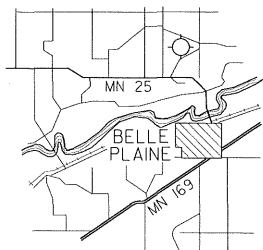


FIELD ELEV. 955'

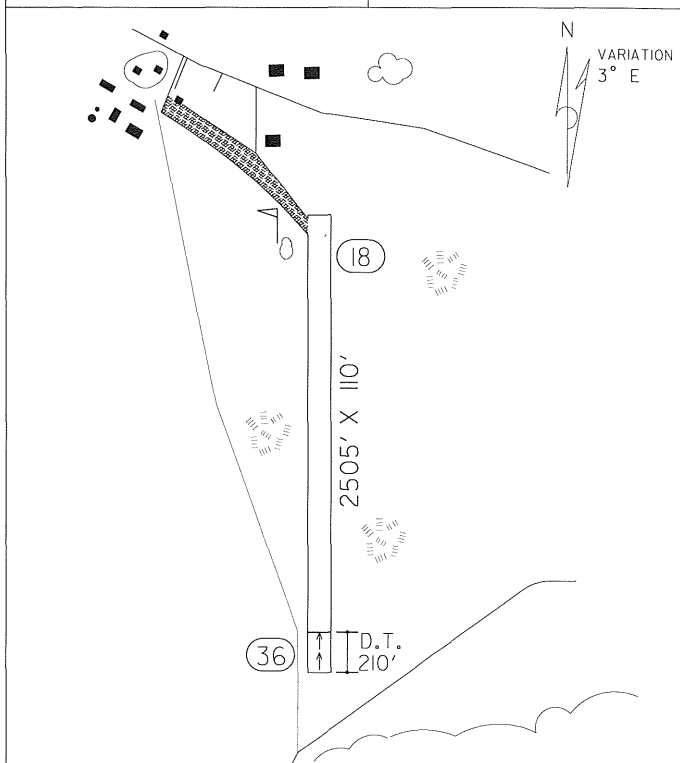
(7Y7)

BELLE PLAINE

VICINITY MAP



N  
 SEC. CH: TWIN CITIES (S)  
 LAT: 44° 40.0'  
 LONG: 93° 47.0'  
 COMM: CTAF: 122.9  
 NAV AIDS:  
 RNAV: (FGT 115.3) R269 D25.6  
 TPA: 1755' (800')



A.R.S. SPORT STRIP

BELLE PLAINE

**Bemidji**  
**BJI**



**Airport Manager's Phone:** 218-759-3565  
**Airport Manager:** Philip Shealy  
**Airport Information Phone:** 218-751-1880  
**Airport Contact Person:** Bemidji Aviation Services, Inc.  
**Chamber of Commerce:** 800-458-2223  
**Web Site:** www.bemidji.org

**AWOS/ASOS:** 218-759-2501 VHF 119.275  
**MNWAS:** Yes

**Aero Chart Coordinates:** 5-F

**Fuel:** 100LL, Jet A

**After Hours Service Phone:** 218-751-7155

**FBO(s):** Bemidji Aviation Services, Inc. - 218-751-1880

**Ground Transportation:** Rental Car - National/Enterprise  
Taxi

**Food Service:** Vending Machines

**Dining:** Gangelhoff Grill - 218-751-9500 - 1 Block  
Backyard - 218-751-7853 - .50 Mile  
Union Station - 218-751-9261 - 2.50 Miles  
Ruttger's - 218-751-1630 - 3 Miles  
Stats Sports Bar - 218-751-0441 - 2.50 Miles

**Lodging:** Northern Inn - 218-751-9500 - 1 Block  
Comfort Inn - 218-751-7700 - 1 Block  
Best Western - 218-751-0390 - .50 Mile  
Super 8 Motel - 218-751-8481 - 1 Mile  
AmericInn Motel - 218-751-3000 - 1.50 Miles  
Holiday Inn Express - 218-751-2487 - 2 Miles

**Airport Events:** None Reported

**Underwing Camping:** No

**Campgrounds:** Bemidji State Park; KOA; Hamilton's

**Golf Courses:** Bemidji Town & Country Club  
Castle Highlands  
Greenwood Golf Course  
Sandtrap Golf Course  
Maple Ridge Golf Course

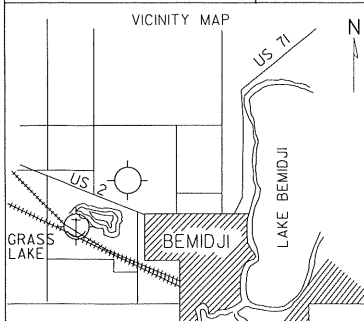
**Local Attractions:** Statues of Paul Bunyan & Babe the Blue Ox; Bemidji State Park; 300 lakes and 88 resorts for fishing, swimming & boating within 25 miles; wooded areas for hunting, hiking, bike trails, cross-country skiing, resorts & campgrounds; Bemidji Woolen Mills; Itasca State Park; Concordia Language Village; Bemidji State University; first city on Mississippi River; .50 hour drive to Itasca State Park where you can visit the Headwaters of the Mississippi River

**Comments:** FBO available 7:00 A.M. - 9:00 P.M. weekdays, 8:00 A.M. - 8:00 P.M. summer weekends, 8:00 A.M. - 6:00 P.M. winter weekends, conference room, pilot's lounge, large heated hangar, courtesy car.

FIELD ELEV. 1390'

(BJI)

BEMIDJI

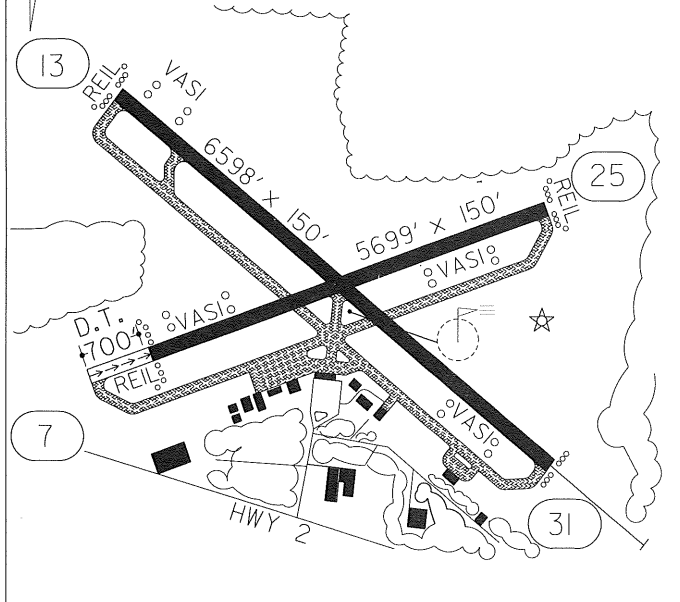


SEC. CH: TWIN CITIES (N)  
 LAT: 47° 30.6'  
 LONG: 94° 56.0'  
 COMM: CTAF: 122.8(L)  
 RCO: 123.6  
 AWOS: 119.275 VHF  
 NAV AIDS:  
 RNAV: (BJI) 08.6) R133 D5.4  
 TPA: 2390' (1000')



N  
 VARIATION  
 4° E

RUNWAY 13 - 31				RUNWAY 7 - 25			
	CLICKS ON 122.8				CLICKS ON 122.8		
	3	5	7		3	5	7
LIGHTS	HIGH	HIGH	HIGH	LIGHTS	LOW	MED	HIGH
REIL (13)	OFF	OFF	ON	REIL	OFF	OFF	ON
MALS	LOW	MED	HIGH				

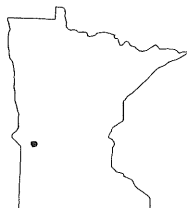


BEMIDJI BELTRAMI COUNTY AIRPORT

BEMIDJI



**Benson**  
**BBB**



**Airport Manager's Phone:** 320-843-4384  
**Airport Manager:** Leroy Noreen  
**Airport Information Phone:** 320-843-4775  
**Airport Contact Person:** Bob Flaws  
**Chamber of Commerce:** 320-843-3618  
**Web Site:** [www.edccs.com/benson/](http://www.edccs.com/benson/)

**AWOS/ASOS:** 320-843-3242 NDB 239  
**MNWAS:** Yes

**Aero Chart Coordinates:** 10-D

**Fuel:** 100LL

**After Hours Service Phone:** None

**FBO(s):** Benson Air Ag, Inc. - 320-843-4300

**Ground Transportation:** Benson Heartland Express - 320-843-4293

**Food Service:** None

**Dining:** Cloverleaf Supper Club - 320-843-9989 - 1 Mile  
McKinney's - 320-843-4375 - 2 Miles

**Lodging:** Super 8 Motel - 320-843-3451 - 2 Miles  
Country Inn & Suites - 320-843-4395 - 2 Miles

**Airport Events:** Fly-In Pancake Breakfast - Third Sunday Of July

**Underwing Camping:** Yes

**Campgrounds:** Ambush Park - 320-843-3362

**Golf Courses:** Benson Golf Club - 320-842-7901 - Holes: 18

**Local Attractions:** Swift County Historical Museum - 320-843-4467  
Charlie's Hunting Club - 320-567-2276  
Langhei Hills Shooting Preserve - 320-392-5808  
3 Antique Stores In Benson

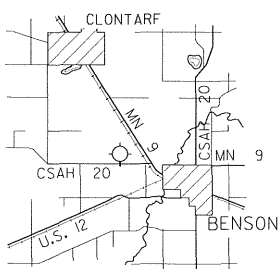
**Comments:** Syttende Mai Celebration - May (Norwegian Heritage); Pioneerland Band Festival; High School Marching Band Competition - June; Kid Day Celebration (3 Days); Community Celebration - July; Antique Car Show - 100 Collectible Cars On Display - July; Farmer's Market Day (50 Stands Selling Produce, Crafts, Baked Goods) - Saturday After Labor Day; Holiday Stroll (Community Christmas Open House) - Sunday Following Thanksgiving  
24-Hour Fuel Credit Card System

FIELD ELEV. 1039'

(BBB)

BENSON

VICINITY MAP



SEC. CH: TWIN CITIES (S)  
 LAT: 45° 19.9'  
 LONG: 95° 39.0'  
 COMM: CTAF: 122.8(L)  
 AWOS: 239 NDB  
 NAV AIDS:  
 RNAV: (MOX 109.6) R131D19.5  
 NDB: (BBB) 239  
 TPA: 1839' (800')

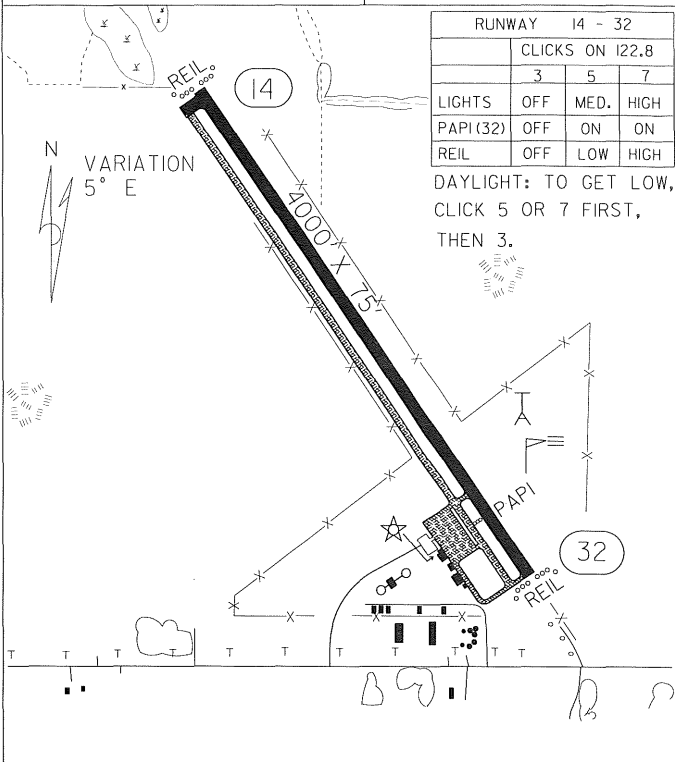


RUNWAY 14 - 32

CLICKS ON 122.8

	3	5	7
LIGHTS	OFF	MED.	HIGH
PAPI(32)	OFF	ON	ON
REIL	OFF	LOW	HIGH

DAYLIGHT: TO GET LOW,  
 CLICK 5 OR 7 FIRST,  
 THEN 3.



BENSON MUNICIPAL AIRPORT

BENSON

## ***Big Falls***

**7Y9**

**Airport Manager's Phone:** 218-276-2282

**Airport Manager:** Ken Warner

**Airport Information Phone:** 218-276-2282

**Airport Contact Person:** Ken Warner

**Chamber of Commerce:** None

**Web Site:** None

**AWOS/ASOS:** No

**MNWAS:** No

**Aero Chart Coordinates:** 4-H

**Fuel:** None

**After Hours Service Phone:** None

**FBO(s):** None

**Ground Transportation:** None

**Food Service:** None

**Dining:** Fargo Cafe - 218-276-2495 - 2 Miles

**Lodging:** Ed Helm's Motel - 218-276-2261 - 2 Miles

**Airport Events:** None Reported

**Underwing Camping:** No

**Campgrounds:** Big Falls Tourist Park - 2 Miles

**Golf Courses:** None Reported

**Local Attractions:** Fishing  
Camping  
Canoeing In Big Fork River

**Comments:** Camping on Big Fork River has toilets, showers, electricity & water.

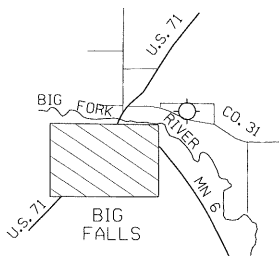


FIELD ELEV. 1232'

(7Y9)

BIG FALLS

VICINITY MAP



N

SEC. CH: TWIN CITIES (N)

LAT: 48° 11.8'

LONG: 93° 46.0'

COMM: CTAF: 122.9

NAV AIDS:

RNAV: (INL III.0) R208 D26.7

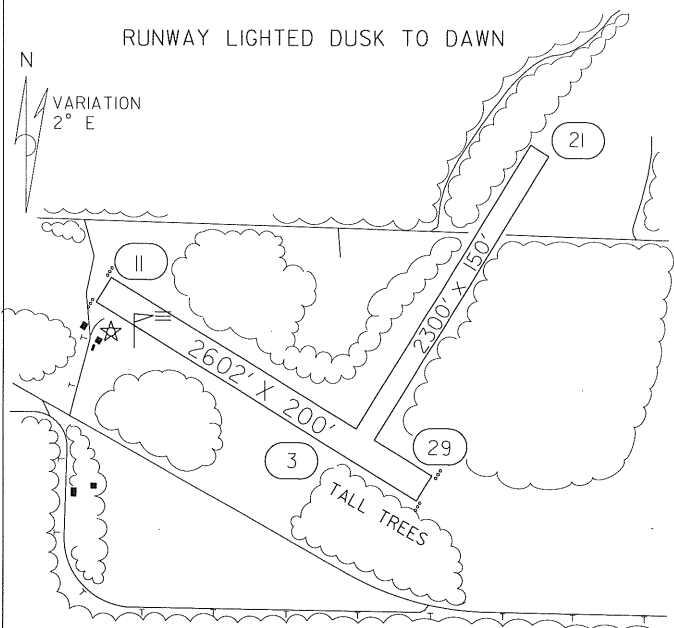
TPA: 2030' (798')



RUNWAY LIGHTED DUSK TO DAWN

N

VARIATION  
2° E



AIRPORT CLOSED WINTER MONTHS

BIG FALLS MUNICIPAL AIRPORT

BIG FALLS

***Bigfork***  
***FOZ***



**Airport Manager's Phone:** 218-743-3640  
**Airport Manager:** Loren Hovila  
**Airport Information Phone:** 218-743-3782  
**Airport Contact Person:** Loren Hovila  
**Chamber of Commerce:** None  
**Web Site:** None

**AWOS/ASOS:** 218-743-3289 NDB 345  
**MNWAS:** No

**Aero Chart Coordinates:** 5-H

**Fuel:** None

**After Hours Service Phone:** None

**FBO(s):** None

**Ground Transportation:** None

**Food Service:** None

**Dining:** Triple J's - 218-743-3555 - 2 Miles

**Lodging:** Richie's Marcell Inn - 218-832-3906 - 12 Miles  
Timberwolf Inn - 218-832-3990 - 9 Miles

**Airport Events:** None Reported

**Underwing Camping:** No

**Campgrounds:** Scenic State Park - 9 Miles

**Golf Courses:** Edge Of Wilderness Golf Course - 2 Miles

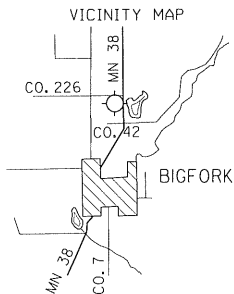
**Local Attractions:** Canoeing  
Fishing

**Comments:** None

FIELD ELEV. 1348'

(FOZ)

BIGFORK



N

SEC. CH: TWIN CITIES (N)

LAT: 47°47.0'

LONG: 93°39.0'

COMM: CTAF: 122.9 (L)


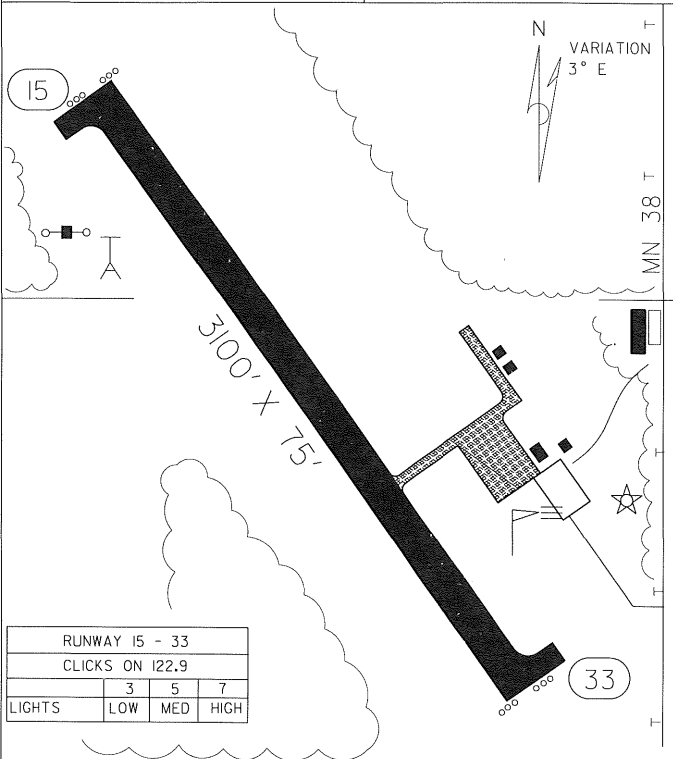
AWOS: 345 NDB

NAV AIDS:

RNAV: (GPZ III.4) R344 D37.8

NDB: (FOZ) 345

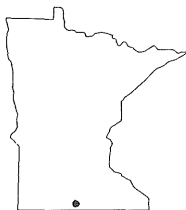
TPA: 2340' (992')

BIGFORK MUNICIPAL AIRPORT

BIGFORK

***Blue Earth***  
***SBU***



**Airport Manager's Phone:** 507-526-8885  
**Airport Manager:** Tim Steier  
**Airport Information Phone:** 507-526-8885  
**Airport Contact Person:** Tim Steier  
**Chamber of Commerce:** 507-526-2916  
**Web Site:** [www.chamber.blue-earth.mn.us/](http://www.chamber.blue-earth.mn.us/)

**AWOS/ASOS:** No  
**MNWAS:** Yes

**Aero Chart Coordinates:** 13-G

**Fuel:** 100LL, Jet A

**After Hours Service Phone:** 507-526-2056

**FBO(s):** Blue Earth Aviation - 507-526-7264

**Ground Transportation:** Courtesy Car

**Food Service:** None

**Dining:** Hamilton's - 507-526-3287 - 3 Miles  
Country Kitchen - 507-526-2169 - 3 Miles

**Lodging:** Super 8 Motel - 507-526-7376 - 3 Miles  
AmericInn Motel - 507-526-4215 - 3 Miles

**Airport Events:** None Reported

**Underwing Camping:** No

**Campgrounds:** 48 Hours Free Camping At Fairgrounds

**Golf Courses:** Minn Iowa - 5 Miles South

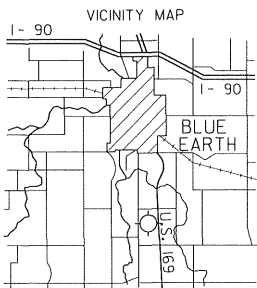
**Local Attractions:** Largest Green Giant Statue - 3 Miles  
Historical Homes & Museums

**Comments:** Summer Months - Aerial Application & Ultralights

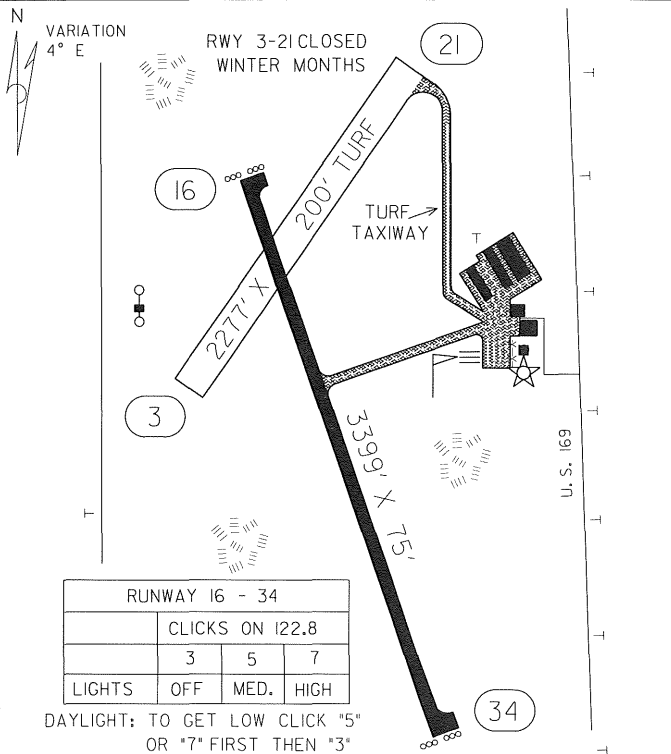
FIELD ELEV. 1107'

(SBU)

BLUE EARTH



SEC. CH: OMAHA NORTH  
 LAT: 43° 35.7'  
 LONG: 94° 05.6'  
 COMM: CTAF: 122.8(L)  
 NAV AIDS:  
 RNAV: (FRM 110.2) R095 DI4.7  
 NDB: (SBU) 332  
 TPA: 2107' (1000')



BLUE EARTH MUNICIPAL AIRPORT

BLUE EARTH



***Brainerd  
BRD***



**Airport Manager's Phone:** 218-825-2166  
**Airport Manager:** Steve Sievek  
**Airport Information Phone:** 218-825-2166  
**Airport Contact Person:** Raini Mohler  
**Chamber of Commerce:** 800-450-2838  
**Web Site:** www.brainerd.com

**AWOS/ASOS:** 218-828-3314 VHF 126.775  
**MNWAS:** Yes

**Aero Chart Coordinates:** 8-G

**Fuel:** Mogas, 100LL, Jet A

**After Hours Service Phone:** 888-794-5640

**FBO(s):** Airmotive Enterprises, Inc. - 218-829-3398

**Ground Transportation:** Car Rental  
Taxi

**Food Service:** Vending Machines  
Lunch Counter - 7 Days A Week

**Dining:** Numerous Restaurants - 3 - 5 Miles

**Lodging:** Numerous Hotels - 3 - 5 Miles

**Airport Events:** None Reported

**Underwing Camping:** No

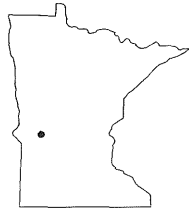
**Campgrounds:** Crow Wing State Park - 218-829-8022  
Cross Lake - 218-692-4027  
Gull Lake Dam - 218-829-3334

**Golf Courses:** Pine Meadows - 218-829-5733  
Madden's - 218-829-2811  
Birch Bay - 218-963-4488  
Grand View Pines - 218-963-2234  
Ruttger's Bay Lake Lodge - 218-678-2885  
Deacon's Lodge - 888-549-5444  
The Legacy - 218-825-2800

**Local Attractions:** Premier Four-Season Vacation Land  
Paul Bunyan Amusement Center  
Cuyuna Iron Range  
Brainerd International Raceway  
Groomed Snowmobile & Cross-Country Ski Trails

**Comments:** We also have a lighted heliport with windsock.





***Brooten***  
***6D1***

**Airport Manager's Phone:** 612-346-2790  
**Airport Manager:** Larry Putz  
**Airport Information Phone:** 320-254-8213  
**Airport Contact Person:** Larry Putz  
**Chamber of Commerce:** None  
**Web Site:** None

**AWOS/ASOS:** No  
**MNWAS:** No

**Aero Chart Coordinates:** 10-E

**Fuel:** None

**After Hours Service Phone:** None

**FBO(s):** None

**Ground Transportation:** Car Usually Available Upon Request

**Food Service:** None

**Dining:** Home Town Cafe - .50 Mile

**Lodging:** Glenwood Hi-View Motel - 320-634-4541 - 15 Miles

**Airport Events:** None Reported

**Underwing Camping:** Yes

**Campgrounds:** Sibley State Park - 15 Miles

**Golf Courses:** Prairie View Community - 320-346-2677 - Holes: 9

**Local Attractions:** Irrigated Farmland

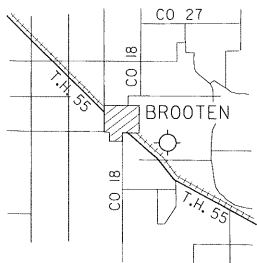
**Comments:** None

FIELD ELEV. 1305'

(6DI)

BROOTEN

VICINITY MAP



N

SEC. CH: TWIN CITIES (S)

LAT: 45° 30.0'

LONG: 95° 06.8'

COMM: CTAF: 122.9

NAV AIDS:

RNAV: (AXN 112.8) RI63 D28.0

TPA: 2100' (795')



N

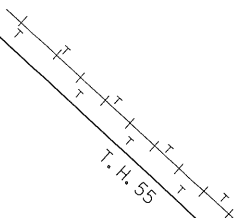
VARIATION  
4° E

RUNWAY LIGHTED  
DUSK TO DAWN

15

3500' X 60'

DITCH



BROOTEN MUNICIPAL AIRPORT

BROOTEN

## ***Buffalo***

**8Y2**



**Airport Manager's Phone:** 612-682-5452  
**Airport Manager:** Terry Marsh  
**Airport Information Phone:** 612-682-5452  
**Airport Contact Person:** Susan Marsh  
**Chamber of Commerce:** 612-682-4902  
**Web Site:** None

**AWOS/ASOS:** No

**MNWAS:** Yes

**Aero Chart Coordinates:** 10-H

**Fuel:** 80, 100LL

**After Hours Service Phone:** 612-682-4516

**FBO(s):** Buffalo Aviation, Inc. - 612-682-5452

**Ground Transportation:** Rental Cars

**Food Service:** None

**Dining:** Prairie House - 612-682-1226 - 1.50 Miles

**Lodging:** Super 8 Motel - 612-682-5930 - 1.50 Miles

**Airport Events:** None Reported

**Underwing Camping:** Yes

**Campgrounds:** Yes

**Golf Courses:** Buffalo Heights - 612-682-2854

**Local Attractions:** Buffalo Lake  
Lake Pollaski  
Griffing Park  
Crazy Days In July  
Sidewalk Arts & Crafts Festival In August

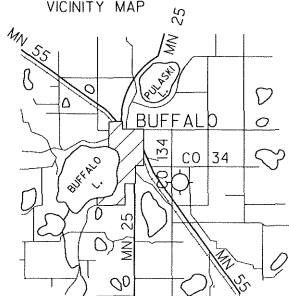
**Comments:** Good fishing, boating, swimming, etc. Usually community special events every weekend & church services of all denominations.

FIELD ELEV. 967'

(8Y2)

BUFFALO

VICINITY MAP



SEC. CH: TWIN CITIES (S)

LAT: 45° 09.5'

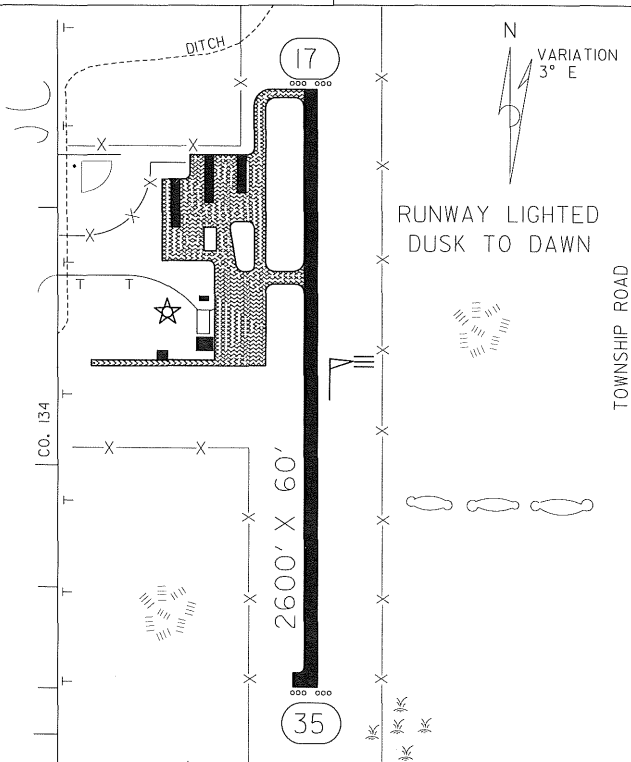
LONG: 93° 50.6'

COMM: CTAF: 122.8

NAV AIDS:

RNAV: (GEP 117.3) R266 D20.0

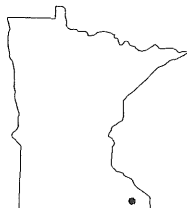
TPA: 1797' (830')



BUFFALO MUNICIPAL AIRPORT

BUFFALO

**Caledonia  
CHU**



**Airport Manager's Phone:** 507-724-3925  
**Airport Manager:** Houston County Highway Dpt.  
**Airport Information Phone:** 507-724-3925  
**Airport Contact Person:** Houston County Highway Dpt.  
**Chamber of Commerce:** 507-724-5477  
**Web Site:** None

**AWOS/ASOS:** No  
**MNWAS:** No

**Aero Chart Coordinates:** 13-M

**Fuel:** None

**After Hours Service Phone:** None

**FBO(s):** None

**Ground Transportation:** Car Rental - Caledonia Ford - 507-724-3346

**Food Service:** None

**Dining:** The Crest - 1 Mile  
Good Times - 1.50 Miles  
Elmer's Supper Club - 2 Miles

**Lodging:** The Crest - 1 Mile  
Inn On The Green - 1 Mile  
AmericInn - 2 Miles

**Airport Events:** None Reported

**Underwing Camping:** No

**Campgrounds:** Dunroman Park - .50 Mile

**Golf Courses:** Mal-Cal Grove - .50 Mile

**Local Attractions:** None Reported

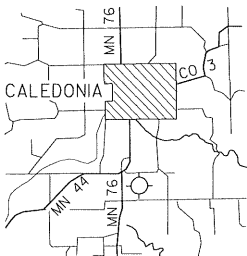
**Comments:** None

FIELD ELEV. 1179'

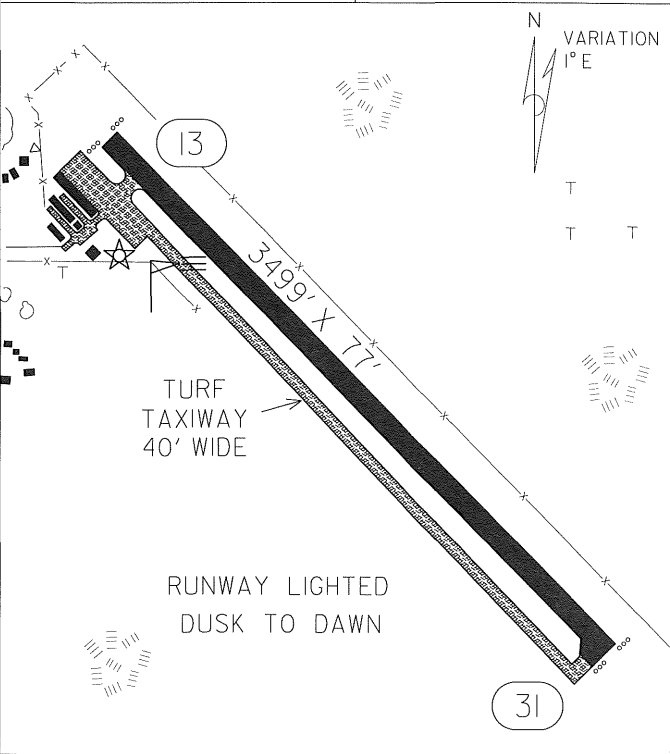
(CHU)

CALEDONIA

VICINITY MAP



SEC. CH: CHICAGO NORTH  
 LAT: 43° 35.8'  
 LONG: 91° 30.2'  
 COMM: CTAF: 122.9  
 RCO: NODINE 122.1R 117.9T  
 NAV AIDS:  
 RNAV: (OD) 117.9) R184 D19.0  
 NDB: (CHU) 209  
 TPA: 2170' (991')

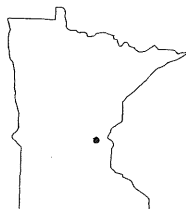


HOUSTON COUNTY AIRPORT

CALEDONIA



**Cambridge  
CBG**



**Airport Manager's Phone:** 612-689-4708  
**Airport Manager:** Tom Thunstrom  
**Airport Information Phone:** 612-689-4708  
**Airport Contact Person:** Tom Thunstrom  
**Chamber of Commerce:** 612-689-2505  
**Web Site:** None

**AWOS/ASOS:** 612-689-9562 NDB 350, VHF 121.125  
**MNWas:** Yes

**Aero Chart Coordinates:** 10-1

**Fuel:** Mogas, 100LL

**After Hours Service Phone:** 612-689-4484

**FBO(s):** Sun Aviation, Inc. - 612-689-4708

**Ground Transportation:** None

**Food Service:** Pop

**Dining:** People's Cafe - 612-689-3198 - 2.50 Miles

**Lodging:** Imperial Motor Lodge - 612-689-2299

**Airport Events:** None Reported

**Underwing Camping:** Yes

**Campgrounds:** Spring Vale Campgrounds - 612-689-3208 - 6.50 Miles

**Golf Courses:** Purple Hawk Country Club - 612-689-3800 - 8 Miles

**Local Attractions:** Lakes  
Campground  
Isanti County Fair In July  
Swedish Festival In June  
Isanti Rodeo In July

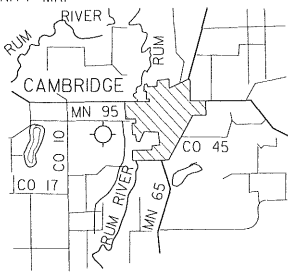
**Comments:** Camping O.K. on airport, bathrooms open 24 hours, pop available 24 hours. Free overnight parking of aircraft.

FIELD ELEV. 945'

(CBG)

CAMBRIDGE

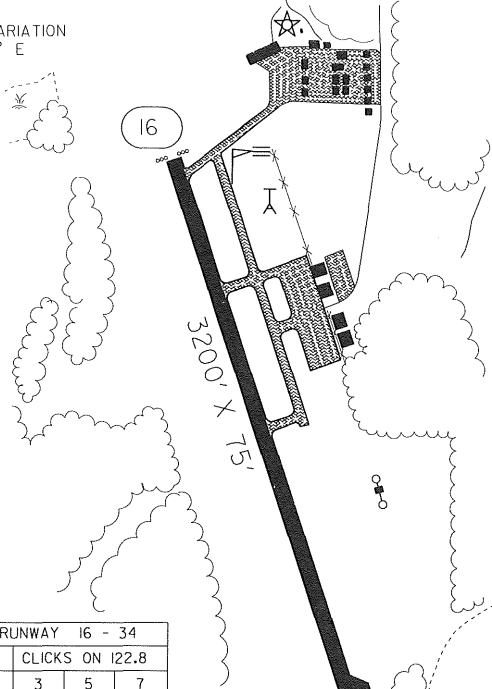
VICINITY MAP



SEC. CH: TWIN CITIES (S)  
 LAT: 45° 33.5'  
 LONG: 93° 15.9'  
 COMM: CTAF: 122.8 (L)  
 AWOS: 350 NDB  
 & 121.125 VHF  
 NAV AIDS:  
 RNAV: (GEP 117.3) R004 D25.2  
 NDB: (CBG) 350  
 TPA: 1740' (795')



VARIATION  
2° E



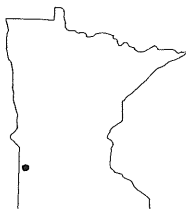
RUNWAY 16 - 34			
	CLICKS ON 122.8		
	3	5	7
LIGHTS	LOW	MED.	HIGH
REIL	OFF	OFF	ON

CAMBRIDGE MUNICIPAL AIRPORT

CAMBRIDGE

## **Canby**

**27D**



**Airport Manager's Phone:** 507-223-7295

**Airport Manager:** John Meyer

**Airport Information Phone:** 507-223-7295

**Airport Contact Person:** John Meyer

**Chamber of Commerce:** 507-223-7775

**Web Site:** None

**AWOS/ASOS:** No

**MNWAS:** No

**Aero Chart Coordinates:** 11-C

**Fuel:** 100LL

**After Hours Service Phone:** 507-223-7211

**FBO(s):** None

**Ground Transportation:** None

**Food Service:** None

**Dining:** Numerous Restaurants In City Of Canby

**Lodging:** Tower Motel - 507-223-7284 - 1.50 Miles

**Airport Events:** Fly-In

**Underwing Camping:** No

**Campgrounds:** Triangle Park  
Swimming Pool Park  
Stone Hill Regional Park

**Golf Courses:** Canby Golf Course

**Local Attractions:** None Reported

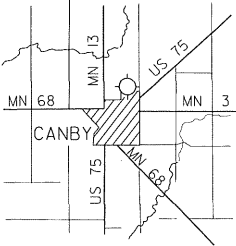
**Comments:** None

FIELD ELEV. 1190'

(27D)

CANBY

VICINITY MAP



SEC. CH: TWIN CITIES (S)

LAT: 44° 43.7'

LONG: 96° 15.8'

COMM: CTAF: 122.9

RCO: 122.3

NAV AIDS:

RNAV: (MVE III.6) R233 D28.1

TPA: 2200' (1010')



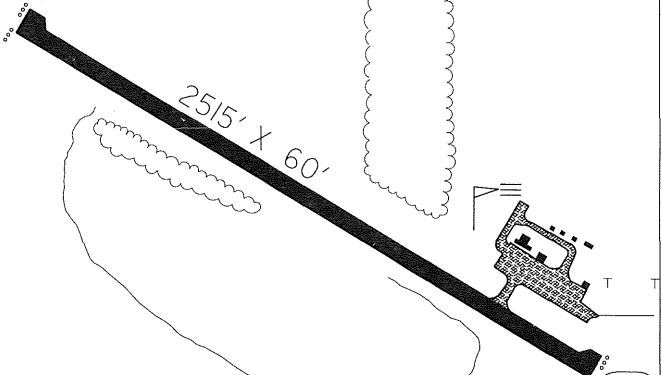
TOWNSHIP ROAD

N

VARIATION  
5° E



RUNWAY LIGHTED  
DUSK TO DAWN



PRIVATE ROAD

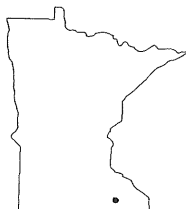
29

CANBY MUNICIPAL AIRPORT  
(MYERS FIELD)

CANBY

## ***Chatfield***

**2C4**



**Airport Manager's Phone:** 507-867-4075  
**Airport Manager:** Wes Anderson  
**Airport Information Phone:** 507-867-4075  
**Airport Contact Person:** Wes Anderson  
**Chamber of Commerce:** 507-867-3870  
**Web Site:** None

**AWOS/ASOS:** No  
**MNWAS:** No

**Aero Chart Coordinates:** 13-K

**Fuel:** Mogas, 100LL

**After Hours Service Phone:** 507-867-4075

**FBO(s):** Anderson Aero and Repair, Inc. - 507-867-4075

**Ground Transportation:** Courtesy Car

**Food Service:** None

**Dining:** 10 Miles

**Lodging:** 10 Miles

**Airport Events:** None Reported

**Underwing Camping:** Yes

**Campgrounds:** In The Nearby Town Of Chatfield

**Golf Courses:** In All The Neighboring Towns

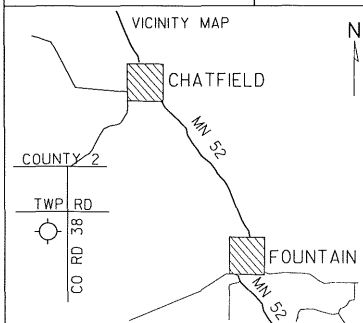
**Local Attractions:** Leaves In The Fall

**Comments:** None

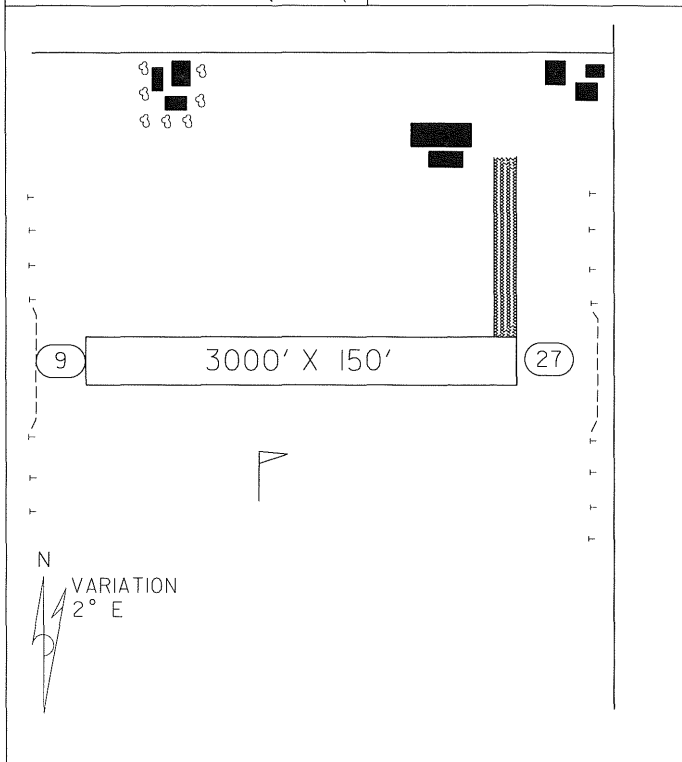
FIELD ELEV. 1300'

(2C4)

CHATFIELD



SEC. CH: CHICAGO NORTH  
LAT: 43°49.2'  
LONG: 92°20.0'  
COMM: CTAF: 122.9  
NAV AIDS:  
RNAV: (RST 112.0) R073 DI2.0  
TPA: 2000' (700')



FLYING A AIRPORT

CHATFIELD

**Clarissa**  
**8Y5**



**Airport Manager's Phone:** 218-756-3592  
**Airport Manager:** Kenneth Helgeson  
**Airport Information Phone:** 218-756-3592  
**Airport Contact Person:** Kenneth Helgeson  
**Chamber of Commerce:** None  
**Web Site:** None

**AWOS/ASOS:** No  
**MNWAS:** No

**Aero Chart Coordinates:** 8-F

**Fuel:** None

**After Hours Service Phone:** None

**FBO(s):** None

**Ground Transportation:** Can Be Arranged, Call Airport Manager

**Food Service:** None

**Dining:** Tibby's Cafe - 218-756-3605 - 2.50 Miles  
North Texas Barbeque - 218-756-2366 - 2.50 Miles

**Lodging:** Browerville Motel - 612-594-2248

**Airport Events:** None Reported

**Underwing Camping:** No

**Campgrounds:** Clarissa City Park

**Golf Courses:** Double Eagle Golf & Supper Club - Eagle Bend

**Local Attractions:** Fishing Lakes In Area

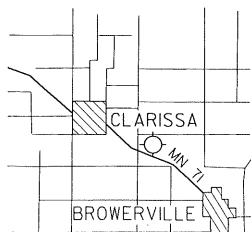
**Comments:** None

FIELD ELEV. 1308'

(8Y5)

CLARISSA

VICINITY MAP



N

SEC. CH: TWIN CITIES (S)

LAT: 46° 06.8'

LONG: 94° 54.4'

COMM: CTAF: 122.9

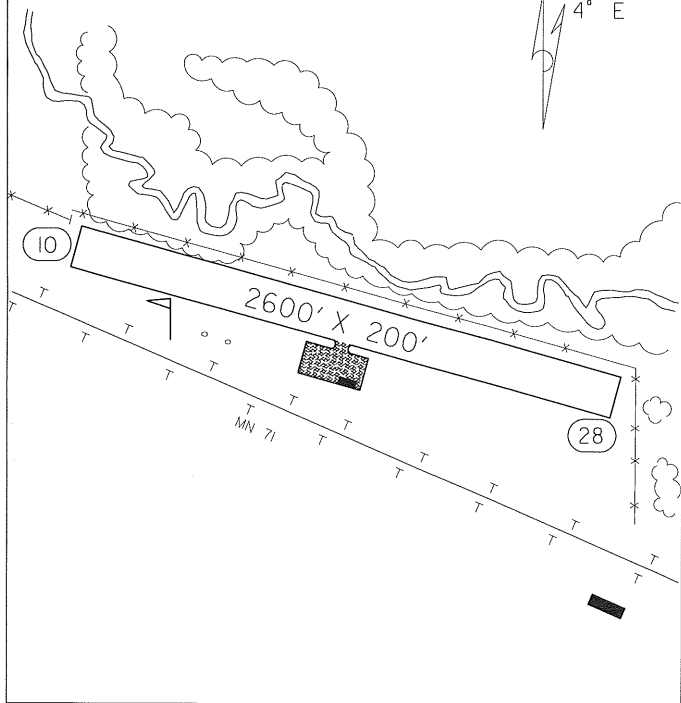
NAV AIDS:

RNAV: (AXN 112.8) R049 D17.0

TPA: 2108' (800')



N VARIATION  
4° E



CLARISSA MUNICIPAL AIRPORT

CLARISSA



## ***Clear Lake***

**8Y6**

**Airport Manager's Phone:** 320-743-2294  
**Airport Manager:** Bob Leaders  
**Airport Information Phone:** 320-743-2294  
**Airport Contact Person:** Bob Leaders  
**Chamber of Commerce:** None  
**Web Site:** None

**AWOS/ASOS:** No  
**MNWAS:** No

**Aero Chart Coordinates:** 10-G

**Fuel:** 100LL

**After Hours Service Phone:** None

**FBO(s):** Leaders Flying Service, Inc. - 320-743-2294

**Ground Transportation:** Yes

**Food Service:** None

**Dining:** Prowskie's - 1 Mile

**Lodging:** Nelson's - 4 Miles

**Airport Events:** Fly-In - Spring

**Underwing Camping:** Yes

**Campgrounds:** KOA - 5 Miles

**Golf Courses:** Pebble Creek - 6 Miles

**Local Attractions:** None Reported

**Comments:** None

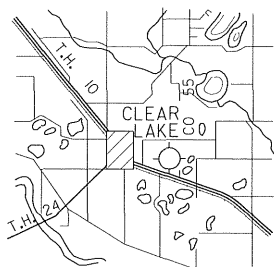


FIELD ELEV. 990'

(8Y6)

CLEAR LAKE

VICINITY MAP



N

SEC. CH: TWIN CITIES (S)

LAT: 45° 26.7'

LONG: 93° 58.3'

COMM: CTAF: 122.9

NAV AIDS:

RNAV: (STC 112.1) RI44 D6.8

TPA: 1790' (800')



N

VARIATION  
3° E

18

3000' X 150'

21' X 1000'  
ASPHALT

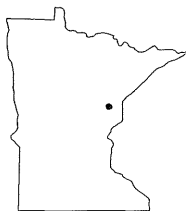
36

CAMP  
LAKE

LEADERS-CLEAR LAKE AIRPORT

CLEAR LAKE

## ***Cloquet COQ***



**Airport Manager's Phone:** 218-879-4911  
**Airport Manager:** Quinten Anderson  
**Airport Information Phone:** 218-878-2501  
**Airport Contact Person:** Barry Ekstrom  
**Chamber of Commerce:** 800-554-4350  
**Web Site:** [www.cloquet.com](http://www.cloquet.com)

**AWOS/ASOS:** 218-879-2107 NDB 335, VHF 118.525  
**MNWAS:** Yes

**Aero Chart Coordinates:** 7-J

**Fuel:** 100LL, Jet A

**After Hours Service Phone:** 218-879-9720

**FBO(s):** Imberg Aire, Inc. - 218-384-3257  
Woodland Aviation - 218-879-1243

**Ground Transportation:** Taxi  
Courtesy Car

**Food Service:** Pop Machine  
Candy

**Dining:** Carmen's - 218-879-1889 - 1 Mile  
Perkins - 218-879-8380 - 2 Miles  
Rudy's - 218-879-5971 - 2 Miles  
Blackwoods - 218-878-0608 - 2 Miles  
Black Bear Casino - 218-878-2327 - 5 Miles

**Lodging:** AmericInn Motel - 218-879-1231 - 2 Miles  
Super 8 Motel - 218-879-1250 - 2 Miles  
Black Bear Hotel - 218-878-7400 - 5 Miles

**Airport Events:** Annual Fly-In

**Underwing Camping:** Yes

**Campgrounds:** KOA - 218-879-5726 - 5 Miles  
Big Lake Resort & Campgrounds - 218-879-1819 - 6 Miles

**Golf Courses:** Cloquet Country Club - 218-879-8858 - 2 Miles  
Big Lake Golf - 218-879-4221 - 7 Miles

**Local Attractions:** Black Bear Casino; Carlton County Historical Museum; Cloquet Forestry Center; Fond Du Lac Community College; Fond Du Lac Indian Reservation; Historical Walking Tour; Jay Cook State Park; Local Industry Tours - Diamond Match; Potlach; USG (Call Cloquet Chamber To Set Up Tour); New Chamber Of Commerce Headquarters ; Public Library; White Water Rafting

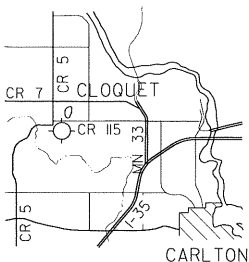
**Comments:** Airport Web Site - [www.cloquetairport.com](http://www.cloquetairport.com)  
Manager's E-Mail - [quinten@cloquetairport.com](mailto:quinten@cloquetairport.com)  
FBOs - Aviation Instruction, Aircraft Rental & Maintenance  
24-Hour Fuel Credit Card System

FIELD ELEV. 1279'

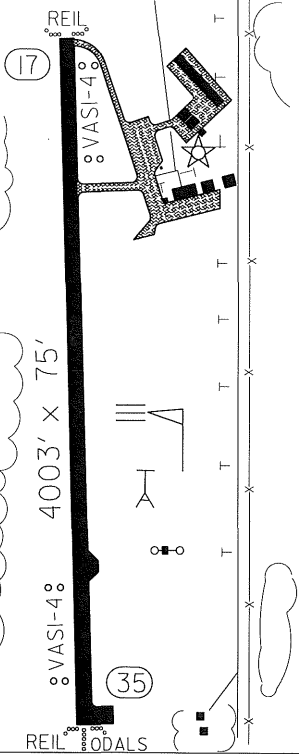
(COQ)

CLOQUET

VICINITY MAP



SEC. CH: GREEN BAY (N)  
 LAT: 46° 42.0'  
 LONG: 92° 30.3'  
 COMM: CTAF: 122.8 (L)  
 AWOS: 335 NDB & 118.525 VHF  
 NAV AIDS:  
 RNAV: (DLH 112.6) R239 DI3.9  
 NDB: (COQ) 335  
 TPA: 2270' (991')



RUNWAY 17 - 35			
CLICKS ON 122.8			
	3	5	7
LIGHTS	LOW	MED.	HIGH
VASI	ON	ON	ON
REIL (17)	OFF	OFF	ON
ODAL	OFF	OFF	ON

CLOQUET-CARLTON COUNTY AIRPORT

CLOQUET

**Cook**  
**CQM**

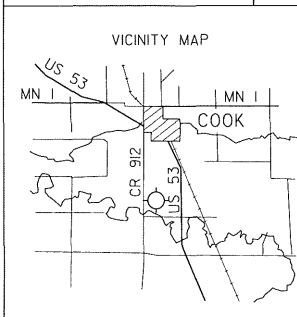


<b>Airport Manager's Phone:</b>	218-666-2993
<b>Airport Manager:</b>	Bill Fischer
<b>Airport Information Phone:</b>	218-666-2993
<b>Airport Contact Person:</b>	Bill Fischer
<b>Chamber of Commerce:</b>	800-648-5897
<b>Web Site:</b>	None
<b>AWOS/ASOS:</b>	218-666-2539 NDB 233, VHF 118.175
<b>MNWAS:</b>	Yes
<b>Aero Chart Coordinates:</b>	5-J
<b>Fuel:</b>	80, 100LL, Jet A
<b>After Hours Service Phone:</b>	218-742-3129
<b>FBO(s):</b>	None
<b>Ground Transportation:</b>	Courtesy Car Shuttle Service To Casino Dining Rides Phillips Rent-A-Car - 218-666-5901 Or 800-238-4545
<b>Food Service:</b>	Catered Flight Lunch - Call Airport For Details Snacks
<b>Dining:</b>	R & J's Restaurant - 218-666-5583 - 2 Miles; Country Supper Club - Shuttle Service; Ashawa Inn - Shuttle Service; South Switch - Shuttle Service; Montana Café; McDonald's
<b>Lodging:</b>	Vermilion Motel - 218-666-2272 - 2 Miles - Shuttle Service Ashawa Inn - Shuttle Service Lake Resorts - Shuttle Service - Call Chamber/Resort Association For Details
<b>Airport Events:</b>	Harvest Moon Fly-In & Picnic - September (Fall Colors) Long John Days Winter Fly-In - February (Cabin Fever Remedy)
<b>Underwing Camping:</b>	Yes
<b>Campgrounds:</b>	State & Federal Parks Private Campgrounds - Call Chamber/Resort Association For Details LaCroix Outfitters - 218-666-2842
<b>Golf Courses:</b>	Vermilion Fairways - 5 Miles - Holes: 9
<b>Local Attractions:</b>	Lake Vermilion; Elbow Lake; Vermilion River; Crane Lake; BWCA; Voyageurs; State & National Parks; Giant's Ridge Recreational Area; International Wolf Center; Soudan Underground Mine Tours; Ironworld; Fortune Bay Casino; U. S. Forest Service Visitor Center; Laurentian Environmental Center; Orr Bog Walk; Wilderness & Civilized Camping; Boats; Canoes; Sailboats; Seaplane Rides; Tennis; Mountain Bike Trails & Rentals; Fishing; Hunting; Guides & Outfitters; Snowmobiles; Cross-Country Skiing On Lakes & Trails; Alpine Skiing; Ice Fishing; Shops; Movie Theater; Library; Friendly People; Flight Instruction - Seaplane & Land
<b>Comments:</b>	Free Fishing On Rice River With Underwing Camping!

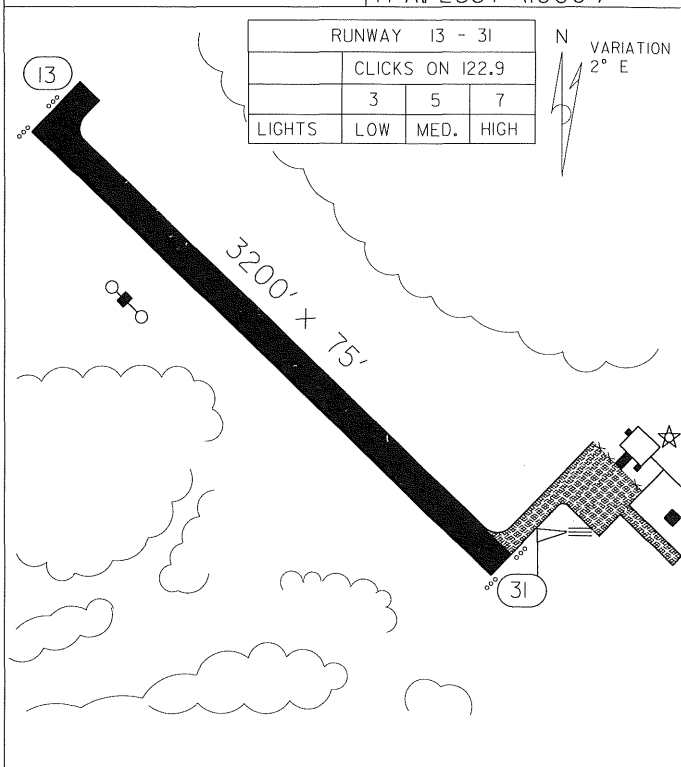
FIELD ELEV. 1327'

(CQM)

COOK



SEC. CH: TWIN CITIES (N)  
 LAT: 47°49.3'  
 LONG: 92°41.4'  
 COMM: CTAF: 122.9 (L)  
 AWOS: 118.175 VHF & 233 NDB  
 RCO: EVELETH 122.45  
 NAV AIDS:  
 RNAV: (HIB 110.8) R359 D31.2  
 NDB: (CQM) 233  
 TPA: 2337' (1000')

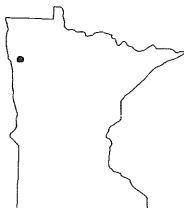


COOK MUNICIPAL AIRPORT

COOK

## ***Crookston***

***CKN***



**Airport Manager's Phone:** 218-281-2625  
**Airport Manager:** Mary Ann Miller  
**Airport Information Phone:** 218-281-2625  
**Airport Contact Person:** Mary Ann Miller  
**Chamber of Commerce:** 800-809-5997  
**Web Site:** outreach.crk.umn.edu/chamber

**AWOS/ASOS:** 218-281-3018 NDB 400  
**MNWAS:** Yes

**Aero Chart Coordinates:** 5-B

**Fuel:** Mogas, 100LL

**After Hours Service Phone:** 218-637-8240

**FBO(s):** Crookston Aviation - 218-281-2625

**Ground Transportation:** Taxi  
Courtesy Car

**Food Service:** Vending Machines

**Dining:** Northland Inn - 218-281-5210 - 3 Miles

**Lodging:** Northland Inn - 218-281-5210 - 3 Miles

**Airport Events:** Pancake Breakfast - First Sunday In May

**Underwing Camping:** Yes

**Campgrounds:** Municipal Campground  
Maple Lake County Park

**Golf Courses:** Minakwa Golf Course  
Climax Golf Course

**Local Attractions:** Oxcart Days  
Maple Lake

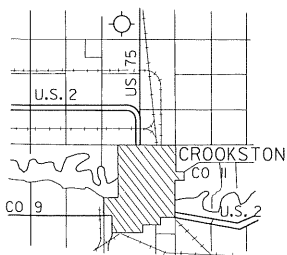
**Comments:** None

FIELD ELEV. 899'

(CKN)

CROOKSTON

VICINITY MAP



N

SEC. CH: TWIN CITIES (N)

LAT: 47° 50.5'

LONG: 96° 37.3'

COMM: CTAF: 122.7 (L)

AWOS: 400 NDB

RCO: 118.15

NAV AIDS:

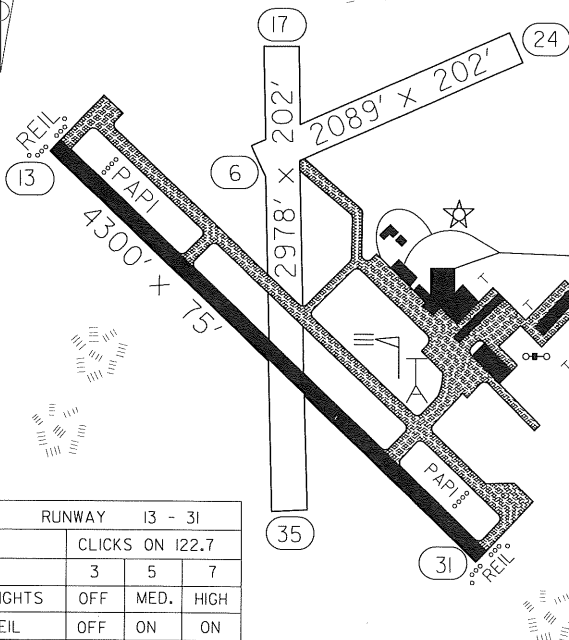
RNAV: (GFK 114.3) R097 D23.8

NDB: (CKN) 400

TPA: 1699' (800')



N  
VARIATION  
5° E



RUNWAY		13 - 31		
	CLICKS ON 122.7			
	3	5	7	
LIGHTS	OFF	MED.	HIGH	
REIL	OFF	ON	ON	

DAYLIGHT: TO GET LOW CLICK TO \*7\* FIRST THEN \*3\*

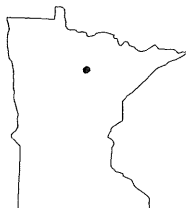
CROOKSTON MUNICIPAL AIRPORT  
(KIRKWOOD FIELD)

CROOKSTON



## ***Deer River***

**9Y0**



**Airport Manager's Phone:** 218-832-3304  
**Airport Manager:** Jim Petersen  
**Airport Information Phone:** 218-832-3567  
**Airport Contact Person:** Art Mertes  
**Chamber of Commerce:** 218-246-8055  
**Web Site:** None

**AWOS/ASOS:** No  
**MNWAS:** No

**Aero Chart Coordinates:** 5-H

**Fuel:** None

**After Hours Service Phone:** None

**FBO(s):** None

**Ground Transportation:** None

**Food Service:** None

**Dining:** None

**Lodging:** Bowstring Shores Resort - 218-832-3101 - .50 Mile - Year-Round Reservations Required

**Airport Events:** Fall Fly-In

**Underwing Camping:** Yes

**Campgrounds:** Free Camping At Airport

**Golf Courses:** Blueberry Golf In Deer River - 10 Miles

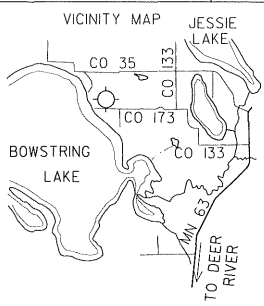
**Local Attractions:** Lakes  
Fishing  
Woods  
Hiking  
Snowmobile Trails

**Comments:** Well maintained grass strip, 14' x 70' mobile home (electric, phone, restroom, heated) open to pilots.

FIELD ELEV. 1372'

(9YØ)

DEER RIVER



N

SEC. CH: TWIN CITIES (N)

LAT: 47° 33.0'

LONG: 93° 52.0'

COMM: CTAF: 122.9

NAV AIDS:

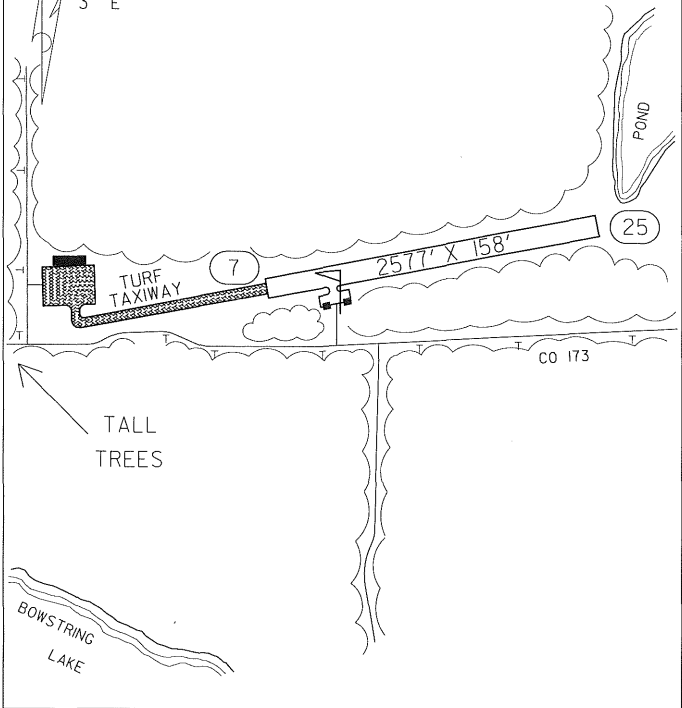
RNAV: (GPZ III.4) R322 D28.0

TPA: 2170' (798')



N

VARIATION  
3° E



BOWSTRING AIRPORT

DEER RIVER

## ***Detroit Lakes***

### ***DTL***

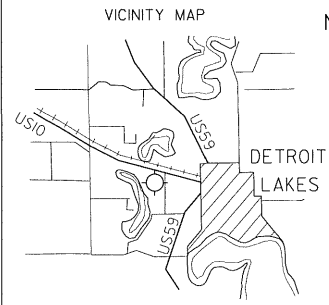
**Airport Manager's Phone:** 218-847-3233  
**Airport Manager:** Roger Oberg  
**Airport Information Phone:** 218-847-3233  
**Airport Contact Person:** Roger Oberg  
**Chamber of Commerce:** 800-542-3992  
**Web Site:** [www.detroitlakes.com](http://www.detroitlakes.com)



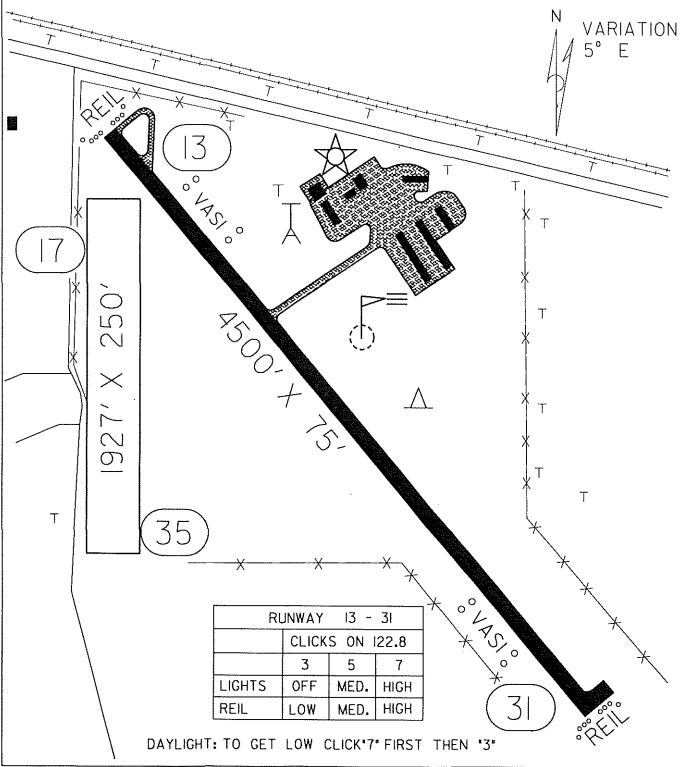
**AWOS/ASOS:** 218-847-8626 VOR 111.2  
**MNWAS:** Yes  
**Aero Chart Coordinates:** 7-D  
**Fuel:** 100LL, Jet A  
**After Hours Service Phone:** 218-847-3233  
**FBO(s):** Detroit Lakes Aircraft - 218-847-3233  
**Ground Transportation:** Rental Cars  
Courtesy Rides To Town  
Taxi  
**Food Service:** None  
**Dining:** Perkins - 218-847-1666 - 2.50 Miles  
**Lodging:** Super 8 Motel - 218-847-1651 - 2.50 Miles  
**Airport Events:** None Reported  
**Underwing Camping:** Yes  
**Campgrounds:** American Legion  
Long Lake Campsite  
Oak Ridge  
**Golf Courses:** Pine To Palm - Holes: 36  
Iron Man - Par: 3  
Maple Hills  
**Local Attractions:** WE Fest Country Music Festival  
Water Carnival  
Shooting Star Casino  
Mile Long Beach  
**Comments:** Detroit Lakes is a summer vacation & recreational center; 412 lakes within 25 miles, many motels & dining establishments.

FIELD ELEV. 1396'

(DTL) DETROIT LAKES



SEC. CH: TWIN CITIES (N)  
 LAT: 46° 49.5'  
 LONG: 95° 53.1'  
 COMM: CTAF: 122.8 (L)  
 AWOS: III.2 VOR  
 RCO: 122.5  
 NAV AIDS:  
 RNAV:(DTL) III.2) ON AIRPORT  
 TPA: 2196' (800')



RUNWAY 13 - 31			
CLICKS ON 122.8			
	3	5	7
LIGHTS	OFF	MED.	HIGH
REIL	LOW	MED.	HIGH

DAYLIGHT: TO GET LOW CLICK '7' FIRST THEN '3'

## ***Dodge Center***

### ***TOB***



**Airport Manager's Phone:** 507-374-2575  
**Airport Manager:** Robert Haeussinger  
**Airport Information Phone:** 507-374-2575  
**Airport Contact Person:** Robert Haeussinger  
**Chamber of Commerce:** None  
**Web Site:** None

**AWOS/ASOS:** 507-374-6369 VHF 119.075  
**MNWAS:** Yes

**Aero Chart Coordinates:** 12-J

**Fuel:** 100LL

**After Hours Service Phone:** None

**FBO(s):** None

**Ground Transportation:** Call

**Food Service:** None

**Dining:** Hubbell House - 507-635-2331 - 8 Miles  
Dairy Queen - 507-374-6655 - 1 Mile  
Sunset Grill - 507-374-6858 - 1 Mile  
Pizza Stop - 507-374-2203 - 1 Mile  
Vogl's Restaurant - 507-374-6451 - 1 Mile

**Lodging:** Owatonna Or Rochester - 20 Miles  
Kasson - 5 Miles - Free Shuttle to Kasson

**Airport Events:** Dodge County Flying Club Annual Father's Day Fly-In Breakfast

**Underwing Camping:** Yes

**Campgrounds:** Rice Lake State Park - 9 Miles

**Golf Courses:** Dodge Center - 507-374-2374 - 3 Miles  
Oaks Golf & Supper Club - 507-477-3234 - 9 Miles

**Local Attractions:** Zumbro River - 3 Miles  
Hubbell House & Historic Mantorville - 8 Miles  
McNeilus Truck Manufacturing - Tours Available - 507-374-6321  
Several Antique Shops  
Centerfest - Father's Day Weekend

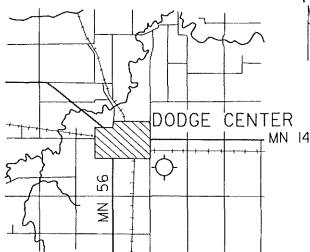
**Comments:** Runway 4/22 Closed In The Winter

FIELD ELEV. 1305'

(TOB)

DODGE CENTER

VICINITY MAP



N

SEC. CH: OMAHA NORTH

LAT: 44° 01.1'

LONG: 92° 49.9'

COMM: CTAF: 122.9 (L)

AWOS: 119.075 VHF

NAV AIDS:

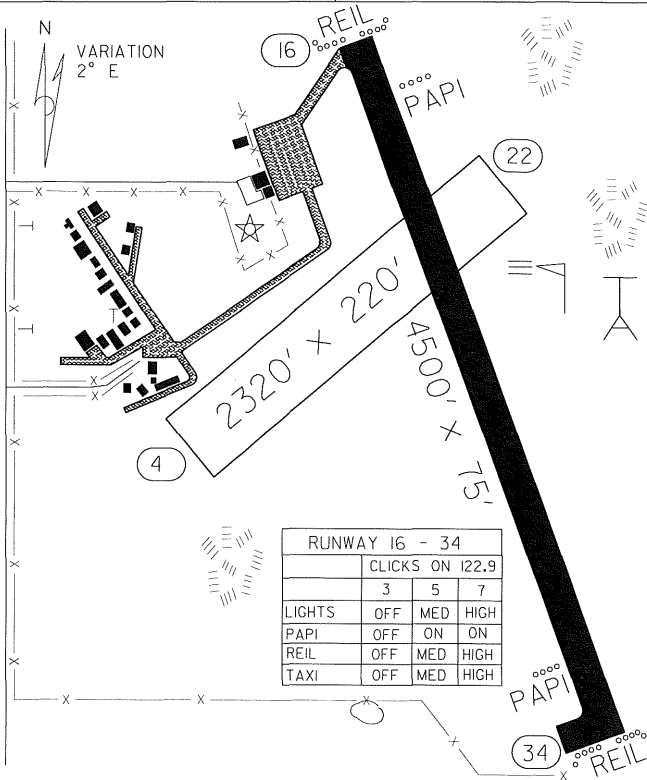
RNAV: (RST 112.0) R319 DI7.4

TPA: 2105' (800')



N

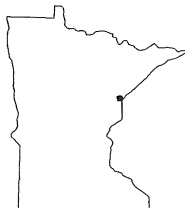
VARIATION  
2° E



DODGE CENTER MUNICIPAL AIRPORT

DODGE CENTER

**Duluth**  
**DLH**



**Airport Manager's Phone:** 218-727-2968  
**Airport Manager:** Raymond Klosowski  
**Airport Information Phone:** 218-727-2968  
**Airport Contact Person:** Raymond Klosowski  
**Chamber of Commerce:** 218-722-5501  
**Web Site:** www.duluthchamber.com

**AWOS/ASOS:** 218-723-8340  
**MNWAS:** Yes

**Aero Chart Coordinates:** 7-K

**Fuel:** 100LL, Jet A

**After Hours Service Phone:** 218-727-2911

**FBO(s):** North Country Aviation, Inc. - 218-727-2911

**Ground Transportation:** Taxi  
Rentals

**Food Service:** Vending Machines

**Dining:** The Afterburner - 218-727-1152 - In Main Terminal

**Lodging:** Econolodge Airport - 218-722-5522 - 1 Mile  
Fairfield Inn - 218-723-8607

**Airport Events:** Airshow - Every Other Year

**Underwing Camping:** No

**Campgrounds:** Camping Available At Island Lake - 17 Miles  
Call Island Lake Inn - 218-721-4604  
Indian Point - 218-624-5637  
Duluth Trailer Camp - 218-525-1350

**Golf Courses:** Enger Golf Course - 218-723-3451  
Lester - 218-525-0828  
Ridgeview - 218-728-5128  
Northland

**Local Attractions:** Lake Superior  
Canal Park  
Miller Mall  
Train Museum  
William Irvin Ore Boat

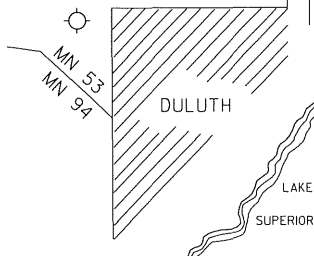
**Comments:** RWY 9 110.3 IDLH LOM 379 DL, RWY 27 108.7 IJUD  
Duluth Convention & Visitor's Bureau - 218-722-4011  
National Weather Service - 218-729-6697  
U. S. Customs - 218-720-5203  
F.B.O. does narrow and wide body ground handling.

FIELD ELEV. 1428'

(DLH)

DULUTH

VICINITY MAP



SEC. CH: GREEN BAY (N)

LAT: 46° 50.5'

LONG: 92° 11.6'

COMM: TOWER: 118.3,  
 GND: 121.9, ATIS: 124.1,  
 CTAF: 122.95,  
 RCO: 122.35

NAV AIDS:

RNAV: (DLH 112.6) R004 D2.4

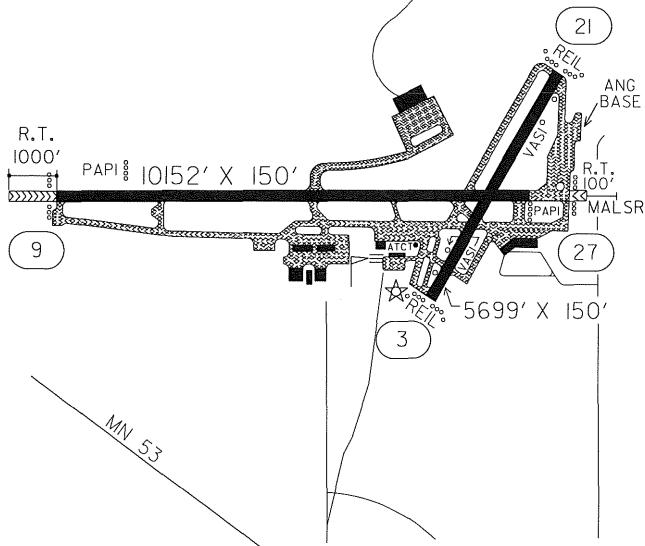
TPA: 2430' (1002')

AIRPORT OF ENTRY



VARIATION  
1° E

TOWER OPEN 24 HOURS

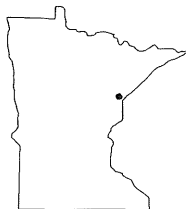


DULUTH INTERNATIONAL AIRPORT

DULUTH



***Duluth***  
***DYT***



**Airport Manager's Phone:** 218-727-2968  
**Airport Manager:** Raymond Klosowski  
**Airport Information Phone:** 218-733-0078  
**Airport Contact Person:** Orville Dahl  
**Chamber of Commerce:** 218-722-5501  
**Web Site:** [www.duluthchamber.com](http://www.duluthchamber.com)

**AWOS/ASOS:** 218-720-4886 VHF 119.275  
**MNWAS:** Yes

**Aero Chart Coordinates:** 7-K

**Fuel:** 100LL

**After Hours Service Phone:** 218-733-0078

**FBO(s):** None

**Ground Transportation:** Taxi

**Food Service:** Vending Machines

**Dining:** Grandma's Saloon & Deli - 218-727-4192 - 5 Miles

**Lodging:** Comfort Suites - 218-727-1378 - 5 Miles

**Airport Events:** None Reported

**Underwing Camping:** Yes

**Campgrounds:** Adjacent To Airport

**Golf Courses:** Enger Golf Course - 218-723-3451 - 7 Miles

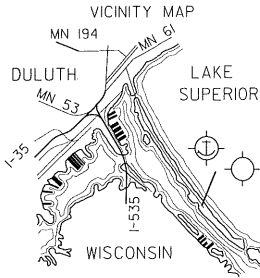
**Local Attractions:** Lake Superior  
Canal Park  
Grandma's Sports Garden

**Comments:** National Weather Service - 218-729-6697  
U. S. Customs - 218-722-3588  
Automated Fuel Credit Card System

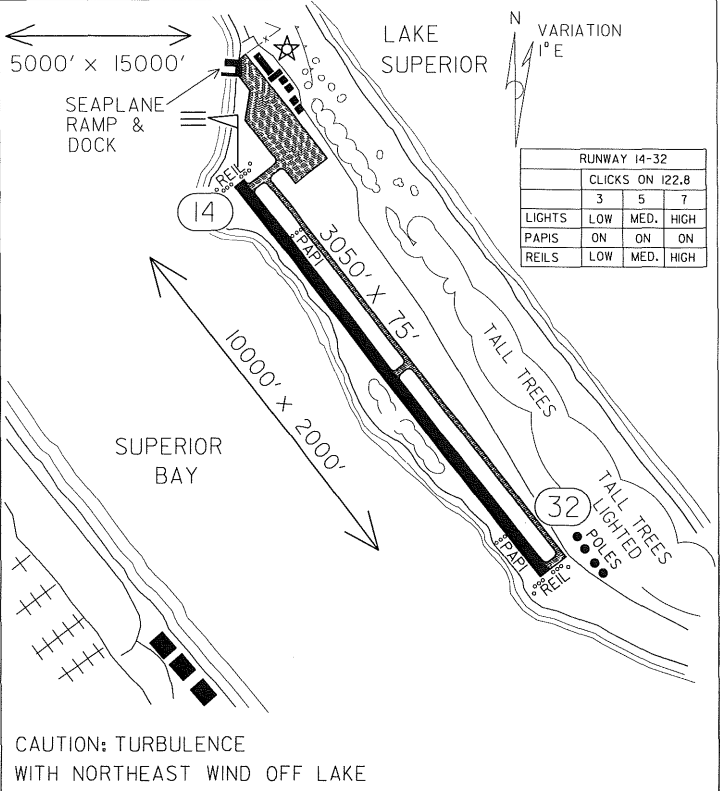
FIELD ELEV. 610'

(DYT)

DULUTH



SEC. CH: GREEN BAY NORTH  
 LAT: 46° 43.3'  
 LONG: 92° 02.6'  
 COMM: CTAF: 122.8 (L)  
 AWOS: 119.275 VHF  
 NAV AIDS:  
 RNAV: (DLH 112.6) RI21 D8.2  
 AIRPORT OF ENTRY  
 PARACHUTE JUMPING AREA  
 (DLH 120° AT 5 NM)  
 TPA: 1600' (990')



SKY HARBOR AIRPORT (& SEAPLANE BASE)

DULUTH

## ***East Gull Lake***

**9Y2**



**Airport Manager's Phone:** 218-828-9279  
**Airport Manager:** Karen Groshong  
**Airport Information Phone:** 218-828-9279  
**Airport Contact Person:** Karen Groshong  
**Chamber of Commerce:** None  
**Web Site:** None

**AWOS/ASOS:** No  
**MNWAS:** No

**Aero Chart Coordinates:** 8-G

**Fuel:** None

**After Hours Service Phone:** None

**FBO(s):** None

**Ground Transportation:** Taxi Service From Brainerd - 12 Miles

**Food Service:** None

**Dining:** Kavanaugh's Sylvan Lake Lodge - 218-829-5226 - 1.50 Blocks  
Squaw Point Butcher Block - 218-828-9826 - 2 Miles  
Kelly's - 218-828-4221 - 2 Miles  
Cragun's Hungry Gull - 218-829-3591 - 1.50 Blocks  
Madden's On Gull Lake - 218-829-2811 - 1.50 Blocks

**Lodging:** Kavanaugh's Sylvan Lake Lodge - 218-829-5226 - 1.50 Blocks  
Cragun's - 218-829-3591 - 1.50 Blocks  
Madden's on Gull Lake - 218-829-2811 - 1.50 Blocks

**Airport Events:** None Reported

**Underwing Camping:** No

**Campgrounds:** Corps Of Engineers - 4 Miles

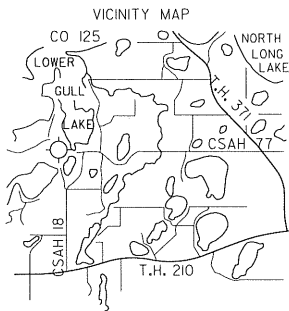
**Golf Courses:** Madden's On Gull Lake - 218-829-2811 - 1.50 Blocks  
Classic - 1.50 Miles  
Robert Trent Jones Golf Course

**Local Attractions:** Many Lakes  
Restaurants  
Lodges  
Golf Courses

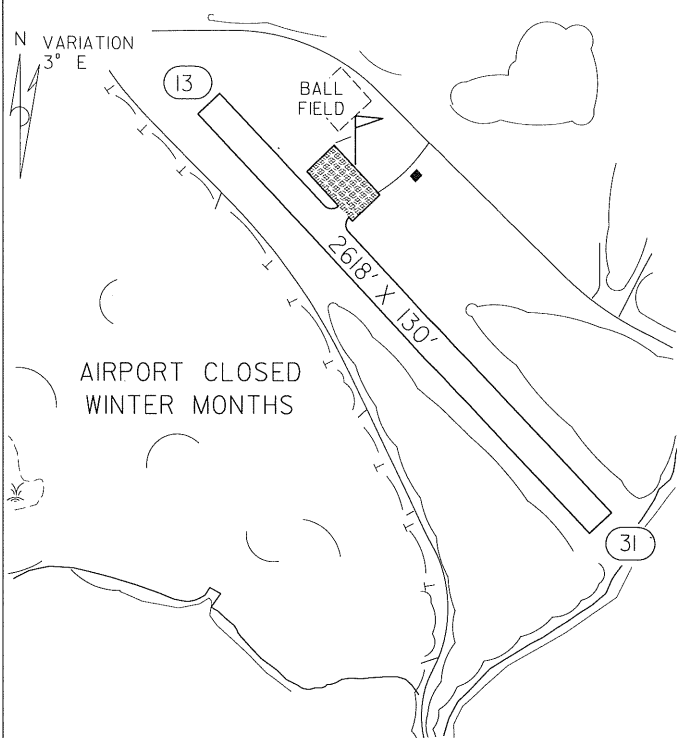
**Comments:** None

FIELD ELEV. 1236'

(9Y2) EAST GULL LAKE



N  
SEC. CH: TWIN CITIES (S)  
LAT: 46° 23.0'  
LONG: 94° 21.7'  
COMM: CTAF: 122.9  
NAV AIDS:  
RNAV: (BRD 116.9) R273 DI4.8  
TPA: 2200' (964')

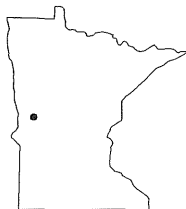


EAST GULL LAKE AIRPORT

EAST GULL LAKE

## ***Elbow Lake***

**Y63**



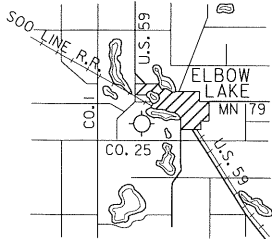
<b>Airport Manager's Phone:</b>	218-685-4421
<b>Airport Manager:</b>	Bill Bomer
<b>Airport Information Phone:</b>	218-685-4483
<b>Airport Contact Person:</b>	Jeff Holsen
<b>Chamber of Commerce:</b>	218-685-5380
<b>Web Site:</b>	<a href="http://www.runestone.net/~chamber">www.runestone.net/~chamber</a>
<b>AWOS/ASOS:</b>	No
<b>MNWAS:</b>	No
<b>Aero Chart Coordinates:</b>	9-C
<b>Fuel:</b>	100LL
<b>After Hours Service Phone:</b>	218-685-4421
<b>FBO(s):</b>	Ricks Aerial Spraying - 320-284-2239
<b>Ground Transportation:</b>	Courtesy Car - Elbow Lake Ford
<b>Food Service:</b>	Catering Available - 218-685-4193
<b>Dining:</b>	Heartland Cafe - 218-685-4193 - 1 Mile Someplace Else - 218-685-4888 - 1 Mile
<b>Lodging:</b>	Country Inn Motel - 218-685-4511 - 1.50 Miles
<b>Airport Events:</b>	Annual Fly-In - First Weekend In August
<b>Underwing Camping:</b>	Yes
<b>Campgrounds:</b>	Tipsinah Mounds Campground - 218-685-5114 - 6 Miles
<b>Golf Courses:</b>	Tipsinah Mounds Golf Course - 18-Hole Course On Pomme de Terre Lake - 6 Miles - 218-685-4271 or 800-660-8642
<b>Local Attractions:</b>	Campgrounds 18-Hole Golf Course Pomme de Terre Lake Flekefest Celebrations - First Weekend In August Grant County Historical Museum Excellent Fishing & Hunting Snowmobiling - 120 Miles Of Trails
<b>Comments:</b>	Evening After Hours Phone - 218-685-5441 Arrival/Departure Building Phone - 218-685-4905 24-Hour Fuel Credit Card System

FIELD ELEV. 1205'

(Y63)

ELBOW LAKE

VICINITY MAP



SEC. CH: TWIN CITIES (S)

LAT: 45° 59.2'

LONG: 95° 59.5'

COMM: CTAF: 122.9

NAV AIDS:

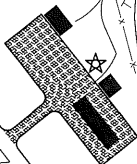
RNAV: (FFM 110.4) R155 DI9.8

TPA: 2000' (795')



VARIATION  
5° E

14



RUNWAY LIGHTED  
DUSK TO DAWN

2795' X 200'



32

ELBOW LAKE MUNICIPAL AIRPORT

ELBOW LAKE

**Ely**  
**ELO**



**Airport Manager's Phone:** 218-365-5600  
**Airport Manager:** Mike Jershe  
**Airport Information Phone:** 218-365-5600  
**Airport Contact Person:** Mike Jershe  
**Chamber of Commerce:** 800-777-7281  
**Web Site:** www.ely.org

**AWOS/ASOS:** 218-365-3814 VHF 132.025  
**MNWAS:** Yes

**Aero Chart Coordinates:** 5-L

**Fuel:** 100LL, Jet A

**After Hours Service Phone:** 218-365-5600

**FBO(s):** Taconite Aviation, Inc. - 218-365-5600

**Ground Transportation:** Courtesy Car  
Rental Car

**Food Service:** Vending Machines

**Dining:** Hardee's - 218-365-5000  
Vertin's Restaurant - 218-365-4041 - 6 Miles

**Lodging:** Ely Motel - 218-365-3237 - 5 Miles  
West Gate - 218-365-4513 - 7 Miles  
Paddle Inn - 218-365-6036  
Holiday Inn - 218-365-6565

**Airport Events:** None Reported

**Underwing Camping:** No

**Campgrounds:** U. S. Forest Service - 218-365-6185 - 7 Miles

**Golf Courses:** Ely Golf Course - 218-365-5932 - 7 Miles

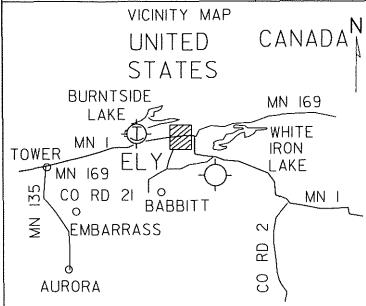
**Local Attractions:** International Wolf Center  
Tower-Soudan Mine  
Boundary Waters Wilderness Canoe Area

**Comments:** U. S. Customs - 218-365-3262 - On-Call Basis  
Summer Air Service To Twin Cities - Memorial Day To Labor Day  
Taxiway 8-3 closed to planes with over 30 passengers.

FIELD ELEV. 1455'

(ELO)

ELY



SEC. CH: GREEN BAY (N)

LAT: 47° 49.5'

LONG: 91° 49.8'

COMM: CTAF: 122.8 (L)

AWOS: 132.025 VHF

NAV AIDS:

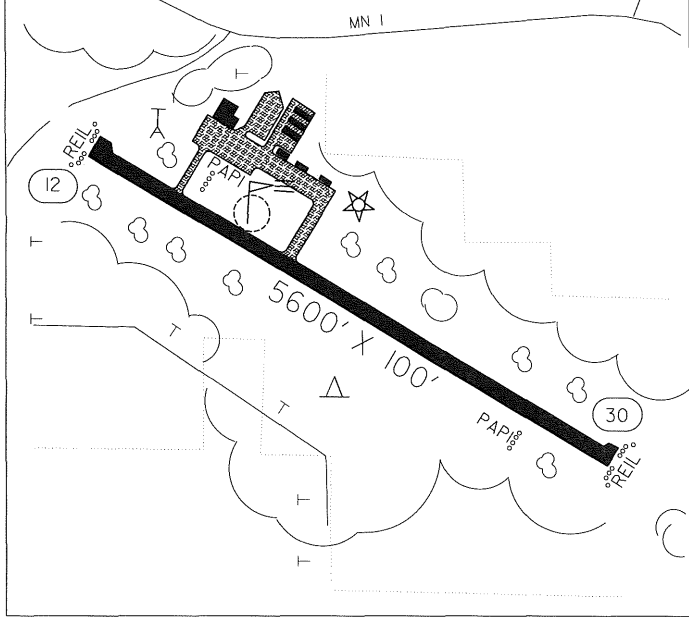
RNAV: (ELO 109.6) ON AIRPORT

LANDING RIGHTS AIRPORT

TPA: 2455' (1000')



RUNWAY 12-30			
	CLICKS ON 122.8		
	3	5	7
LIGHTS	LOW	MED	HIGH
PAPIS	ON	ON	ON
REIL	OFF	OFF	ON



ELY MUNICIPAL AIRPORT

ELY



***Eveleth***  
***EVM***



**Airport Manager's Phone:** 218-744-1428  
**Airport Manager:** Edward W. Majerle  
**Airport Information Phone:** 218-744-1428  
**Airport Contact Person:** Gary Ulman  
**Chamber of Commerce:** 218-744-1940  
**Web Site:** None

**AWOS/ASOS:** 218-744-2369 VOR 108.2  
**MNWAS:** Yes

**Aero Chart Coordinates:** 6-K

**Fuel:** 100LL, Jet A

**After Hours Service Phone:** 218-744-2415

**FBO(s):** Taconite Aviation, Inc. - 218-744-1428

**Ground Transportation:** Avis Rental Cars - 800-406-1466

**Food Service:** None

**Dining:** K & B Restaurant - 218-744-2772 - 5 Miles  
Holiday Inn - 218-744-2703 - 5 Miles  
Rustic Rock Restaurant - 218-744-4841 - 5 Miles

**Lodging:** Slovene Motel - 218-744-3427 - 5 Miles  
Holiday Inn - 218-744-2703 - 5 Miles  
Koke's Motel - 218-744-4500 - 5 Miles  
Super 8 Motel - 218-744-1661 - 5 Miles  
AmericInn Motel - 218-741-7839

**Airport Events:** None Reported

**Underwing Camping:** Yes

**Campgrounds:** Ely Lake Campground  
Biwabik Campground

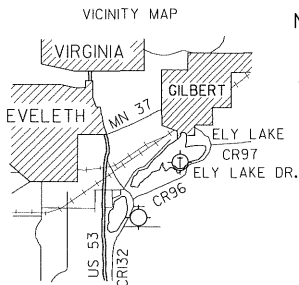
**Golf Courses:** Eveleth - Giants Ridge  
Virginia

**Local Attractions:** Hockey Hall Of Fame  
Giants Ridge Ski Area

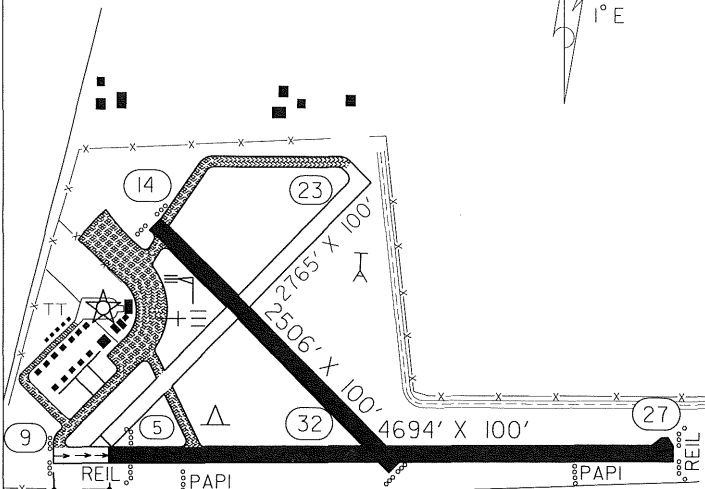

**Comments:** None

FIELD ELEV. 1378'

(EVM) EVELETH-VIRGINIA



SEC. CH: GREEN BAY (N)  
 LAT: 47° 25.5'  
 LONG: 92° 29.9'  
 COMM: CTAF: 122.7 (L)  
 AWOS: 108.2 VOR  
 RCO: 122.45  
 NAV AIDS:  
 RNAV:(EVM 108.2) AT FIELD  
 TPA: 2380' (1002')



D.T.  
475'

RUNWAY 9 - 27			
	CLICKS ON 122.7		
	3	5	7
LIGHTS	LOW	MED.	HIGH
REIL	LOW	MED.	HIGH
PAPI	ON	ON	ON

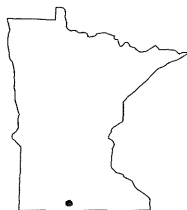
RUNWAY 14 - 32			
	CLICKS ON 122.7		
	3	5	7
LIGHTS	LOW	MED.	HIGH

EVELETH-VIRGINIA MUNICIPAL AIRPORT

EVELETH-VIRGINIA

## ***Fairmont***

***FRM***



**Airport Manager's Phone:** 507-235-2537  
**Airport Manager:** Al Pelzer  
**Airport Information Phone:** 507-235-2537  
**Airport Contact Person:** Al Pelzer  
**Chamber of Commerce:** 507-235-5547  
**Web Site:** www.fairmont.org

**AWOS/ASOS:** 507-238-1562 VOR 110.2  
**MNWAS:** Yes

**Aero Chart Coordinates:** 13-G

**Fuel:** 100LL, Jet A

**After Hours Service Phone:** None

**FBO(s):** Five Lakes Aviation - 507-235-2537

**Ground Transportation:** Taxi  
Car Rentals  
Courtesy Car

**Food Service:** Vending Machines

**Dining:** Kentucky Fried Chicken - 507-238-4116 - 1 Mile  
Ranch - 507-235-3044 - 2 Miles  
Perkins - 507-238-4500 - 2 Miles  
Torge's - 507-238-4771 - 2 Miles  
Channel Inn - 507-238-9700 - 2 Miles

**Lodging:** Comfort Inn - 507-238-5444 - 3 Miles  
Holiday Inn - 507-238-4771 - 3 Miles  
Bell Motel - 507-235-3373 - 2.50 Miles  
Super 8 Motel - 507-238-9444 - 3 Miles

**Airport Events:** Lion's Sponsored Fly-In Breakfast - Fourth Sunday In June

**Underwing Camping:** Yes

**Campgrounds:** Dawson's - 507-235-5753 - 12 Miles  
Flying Goose - 507-235-3458 - 2 Miles

**Golf Courses:** Rose Lake - 507-235-5274  
Interlaken - 507-235-5143  
Rolling Green - 507-235-9533

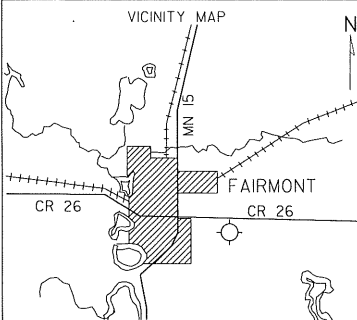
**Local Attractions:** Five Lakes In Town  
Golf Courses  
Opera House  
Historical Society Museum  
Heritage Acres Agriculture Interpretive Center  
Aquatic Park  
Beaches  
Fishing

**Comments:** 24-Hour Fuel Credit Card System

FIELD ELEV. 1162'

(FRM)

FAIRMONT



SEC. CH: OMAHA NORTH  
 LAT: 43° 38.6'  
 LONG: 94° 24.9'  
 COMM: CTAF: 122.8(L)  
 AWOS: 110.2 VOR  
 RCO: 123.6R 110.2T  
 NAV AIDS:  
 RNAV: (FRM 110.2) ON AIRPORT  
 TPA: 2000' (838')



N VARIATION  
 4° E

DAYLIGHT:  
 TO GET LOW, CLICK  
 "5" OR "7" FIRST,  
 THEN "3"

RUNWAY 13 - 31			
	CLICKS ON 122.8		
	3	5	7
LIGHTS	OFF	MED	HIGH
VASI	ON	ON	ON
TAXI	MED	MED	HIGH
REIL (13)	ON	ON	ON
MALSR (31)	LOW	MED	HIGH



5502' x 100'

3300' x 75'

2

31

RUNWAY 2 - 20			
	CLICKS ON 122.8		
	3	5	7
LIGHTS	OFF	MED	HIGH

FAIRMONT MUNICIPAL AIRPORT

FAIRMONT

***Faribault***  
***FBL***



**Airport Manager's Phone:** 507-332-0140  
**Airport Manager:** Jim Hanson  
**Airport Information Phone:** 507-334-2222  
**Airport Contact Person:** Dan Behrens  
**Chamber of Commerce:** 507-334-4381  
**Web Site:** www.faribaultmn.org

**AWOS/ASOS:** 507-332-2505 VOR 111.2  
**MNWAS:** Yes

**Aero Chart Coordinates:** 12-I

**Fuel:** Mogas, 100LL, Jet A

**After Hours Service Phone:** 507-451-6943

**FBO(s):** Faribault Airport, Inc. - 507-332-0140

**Ground Transportation:** On Field Rental Car (\$15/4 Hours Less \$0.50 Per Gallon Of Fuel Purchased)  
Taxi  
Car Rental

**Food Service:** Vending Machines

**Dining:** Lavender Inn - 507-334-3500 - .50 Mile

**Lodging:** Super 8 Motel - 507-334-1634 - .50 Mile

**Airport Events:** Airfest/Balloon Rally - September

**Underwing Camping:** Yes

**Campgrounds:** Camp Faribo - 507-332-8453  
LeMieux Resort - 507-334-5334  
Robert's Lake Resort - 507-332-8978  
Shady Acres Resort - 507-334-6661

**Golf Courses:** Faribault Golf & Country Club

**Local Attractions:** Self-Guided Historic Tour  
Alexander Faribault House  
Rice County Museum  
Faribo Woolens--Mill & Factory Store

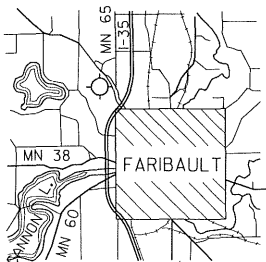
**Comments:** Glider Activity April-November

FIELD ELEV. 1060'

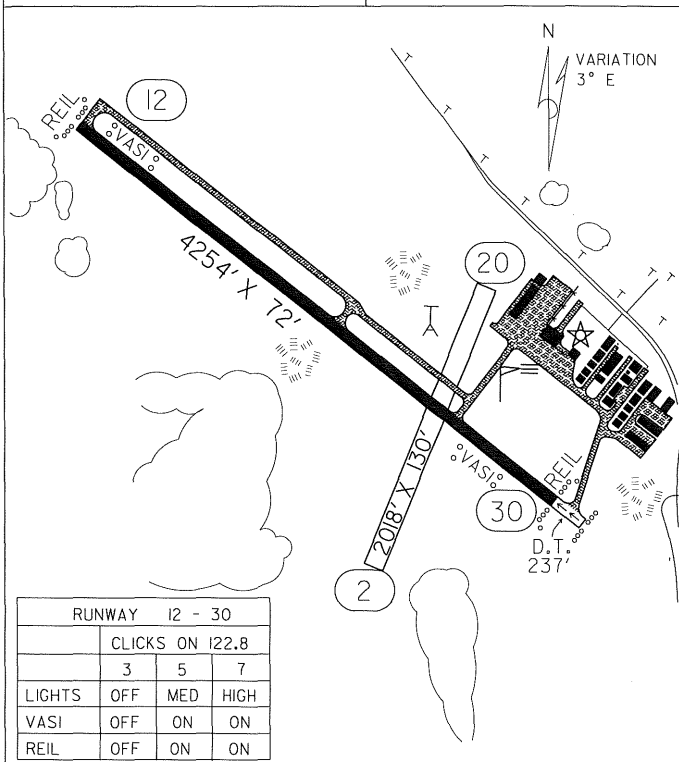
(FBL)

FARIBAULT

VICINITY MAP



N  
 SEC. CH: OMAHA NORTH  
 LAT: 44°19.5'  
 LONG: 93°18.6'  
 COMM: CTAF: 122.8 (L)  
 AWOS: III.2 VOR  
 NAV AIDS:  
 RNAV: (FOW III.2) RO18 D7.7  
 TPA: 2060' (1000')

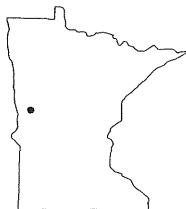


RUNWAY 12 - 30			
CLICKS ON 122.8			
	3	5	7
LIGHTS	OFF	MED	HIGH
VASI	OFF	ON	ON
REIL	OFF	ON	ON

FARIBAULT MUNICIPAL AIRPORT

FARIBAULT

## ***Fergus Falls*** ***FFM***

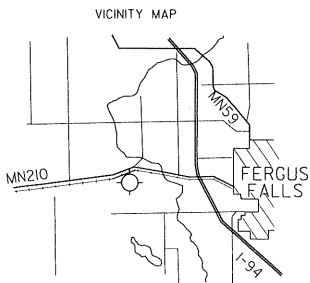


<b>Airport Manager's Phone:</b>	218-739-3733
<b>Airport Manager:</b>	Dennis Fuhrman
<b>Airport Information Phone:</b>	218-736-0227
<b>Airport Contact Person:</b>	Donald Eisenhuth
<b>Chamber of Commerce:</b>	218-736-6951
<b>Web Site:</b>	<a href="http://www.fergusfalls.com">www.fergusfalls.com</a>
<b>AWOS/ASOS:</b>	218-736-7216 VOR 110.4
<b>MNWAS:</b>	Yes
<b>Aero Chart Coordinates:</b>	8-C
<b>Fuel:</b>	100LL, Jet A
<b>After Hours Service Phone:</b>	218-739-9217
<b>FBO(s):</b>	None
<b>Ground Transportation:</b>	Taxi Service Car Lease Courtesy Car Quality Auto - 218-739-3247
<b>Food Service:</b>	Vending Machines
<b>Dining:</b>	Perkins - 218-739-2241 - 1.50 Miles Ponderosa - 1.50 Miles Hardee's - 1.50 Miles McDonald's - 1.50 Miles Mr. C's - 1.50 Miles Kentucky Fried Chicken - 1.50 Miles Debbie's Kitchen - 1.50 Miles Sandpiper Mabel Murphy's
<b>Lodging:</b>	Super 8 Motel - 218-739-3261 - 1.50 Miles Best Western - 218-739-2211 - 1.50 Miles Comfort Inn - 218-736-5787 - 1.50 Miles AmericInn Motel - 218-739-3900 - 1.50 Miles Days Inn - 218-739-3311 - 1.50 Miles Motel 7 - 218-736-2554 - 1.50 Miles
<b>Airport Events:</b>	Annual Fly-In Pancake Breakfast During Summerfest - June
<b>Underwing Camping:</b>	Yes
<b>Campgrounds:</b>	3 Campgrounds
<b>Golf Courses:</b>	Pebble Lake Golf Course - Holes: 18
<b>Local Attractions:</b>	Fergus Falls Museum Otter Tail River Parks & Lakes
<b>Comments:</b>	FAX - 218-739-2990 After Hours Call 218-739-9217 E-Mail: <a href="mailto:wcenair@putel.com">wcnair@putel.com</a>

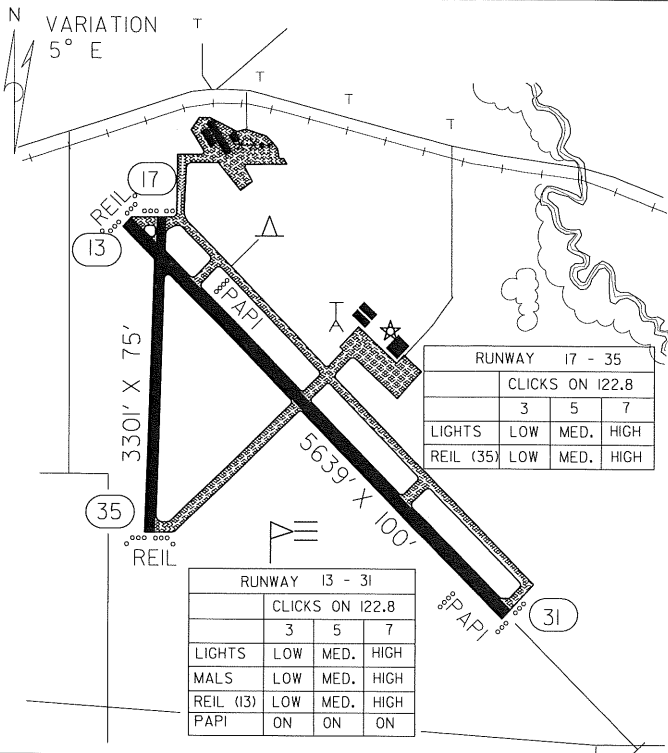
FIELD ELEV. 1182'

(FFM)

FERGUS FALLS



SEC. CH: TWIN CITIES (S)  
 LAT: 46° 17.1'  
 LONG: 96° 09.4'  
 COMM: CTAF: 122.8 (L)  
 AWOS: 110.4 VOR  
 RCO: 122.35  
 NAV AIDS:  
 RNAV: FFM 110.4 ON AIRPORT  
 TPA: 2000' (818')



FERGUS FALLS MUNICIPAL AIRPORT  
 (EINAR MICKELSON FIELD)

FERGUS FALLS



## ***Fertile***

### ***D14***



**Airport Manager's Phone:** 218-945-6516  
**Airport Manager:** Roger Raen  
**Airport Information Phone:** 218-945-6516  
**Airport Contact Person:** Roger Raen  
**Chamber of Commerce:** 218-945-3136  
**Web Site:** None

**AWOS/ASOS:** No  
**MNWAS:** No

**Aero Chart Coordinates:** 5-C

**Fuel:** None

**After Hours Service Phone:** None

**FBO(s):** None

**Ground Transportation:** None

**Food Service:** None

**Dining:** Sand Hill Supper Club - 218-945-6806 - 1 Mile  
Mac's Cafe - 218-945-9952 - .50 Mile  
Eats & Antiques - 218-945-6134

**Lodging:** Sand Hill Motel - 218-945-6114 - 1 Mile

**Airport Events:** None Reported

**Underwing Camping:** Yes

**Campgrounds:** Fertile Nature Center  
JD Mason Park

**Golf Courses:** 218-945-3535

**Local Attractions:** Sand Hills  
Polk County Fair  
Agassiz Environmental Learning Center - 218-945-3129

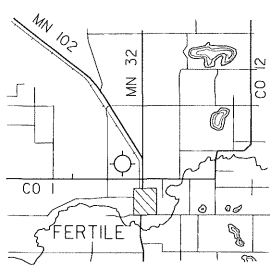
**Comments:** None

FIELD ELEV. 1136'

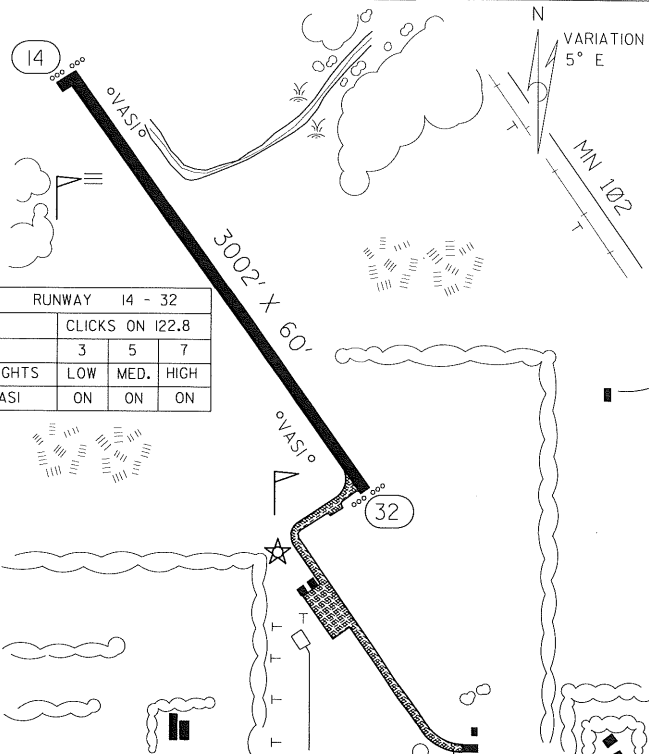
(D14)

FERTILE

VICINITY MAP



SEC. CH: TWIN CITIES (N)  
 LAT: 47° 32.9'  
 LONG: 96° 17.3'  
 COMM: CTAF: 122.8(L)  
 NAV AIDS:  
 RNAV: (TVF 108.4) R179 D31.6  
 TPA: 2136' (1000')



RUNWAY 14 - 32			
	CLICKS ON 122.8		
	3	5	7
LIGHTS	LOW	MED.	HIGH
VASI	ON	ON	ON

FERTILE MUNICIPAL AIRPORT

FERTILE

## ***Forest Lake***

**25D**

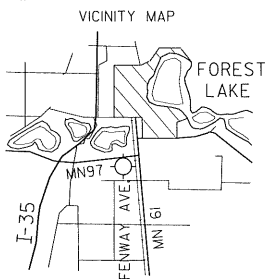


<b>Airport Manager's Phone:</b>	651-464-4348
<b>Airport Manager:</b>	Alan Borsheim
<b>Airport Information Phone:</b>	651-464-4522
<b>Airport Contact Person:</b>	Thomas Doherty
<b>Chamber of Commerce:</b>	651-464-3200
<b>Web Site:</b>	<a href="http://www.wod.com/chamber">www.wod.com/chamber</a>
<b>AWOS/ASOS:</b>	No
<b>MNWAS:</b>	No
<b>Aero Chart Coordinates:</b>	10-J
<b>Fuel:</b>	80, 100LL
<b>After Hours Service Phone:</b>	None
<b>FBO(s):</b>	Forest Lake Aviation - 651-464-4522
<b>Ground Transportation:</b>	Sometimes
<b>Food Service:</b>	None
<b>Dining:</b>	Vannelli's McDonald's Burger King Dairy Queen Hardee's Kentucky Fried Chicken Blacksmith Lounge Perkins Arby's/Sbarro Old Log Cabin Taco John's All Restaurants Within 2 Miles
<b>Lodging:</b>	AmericInn Motel - 2 Miles Country Inn & Suites
<b>Airport Events:</b>	None Reported
<b>Underwing Camping:</b>	Yes
<b>Campgrounds:</b>	Timm's Marina - 3 Miles
<b>Golf Courses:</b>	Castlewood - 2 Miles
<b>Local Attractions:</b>	Clear Lake Forest Lake Anderson's Iris Gardens
<b>Comments:</b>	January - Snowmobile Races February - Ice Fishing Contest July - Fourth Of July Parade September - Haydays Grass Drags

FIELD ELEV. 925'

(25D)

FOREST LAKE



SEC. CH: TWIN CITIES (S)

LAT: 45°14.9'

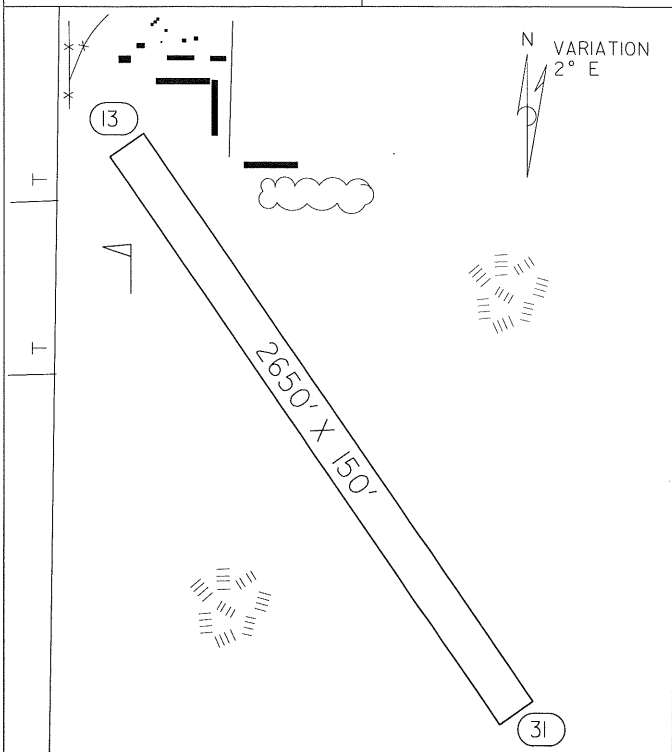
LONG: 92°59.7'

COMM: CTAF: 122.7

NAV AIDS:

RNAV: (GEP 117.3) R065 DI6.9

TPA: 1925' (1000')



FOREST LAKE AIRPORT

FOREST LAKE

***Fosston***  
***FSE***



**Airport Manager's Phone:** 218-435-1737  
**Airport Manager:** Russ Earls  
**Airport Information Phone:** 218-435-1959  
**Airport Contact Person:** Chuck Lucken  
**Chamber of Commerce:** None  
**Web Site:** None

**AWOS/ASOS:** 218-435-6448 NDB 224  
**MNWAS:** No

**Aero Chart Coordinates:** 5-D

**Fuel:** None

**After Hours Service Phone:** 218-435-6946

**FBO(s):** None

**Ground Transportation:** None

**Food Service:** None

**Dining:** Uncle Bob's Cafe - 218-435-6966 - 1 Mile  
The Stadium - 218-435-1166 - 2 Miles

**Lodging:** Super 8 Motel - 2 Miles

**Airport Events:** None Reported

**Underwing Camping:** No

**Campgrounds:** City Campgrounds - 1 Mile

**Golf Courses:** Fosston Golf Club - 218-435-6535 - Holes: 9

**Local Attractions:** Lakes  
Fishing

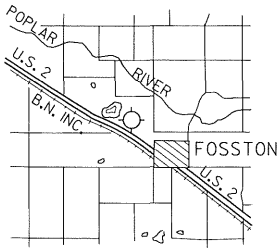
**Comments:** 100LL fuel is available on an emergency basis, call 218-435-1040.

FIELD ELEV. 1277'

(FSE)

FOSSTON

VICINITY MAP



SEC. CH: TWIN CITIES (N)

LAT: 47° 35.6'

LONG: 95° 46.4'

COMM:

CTAF: 122.9 ACTIVATE 122.8 (L)

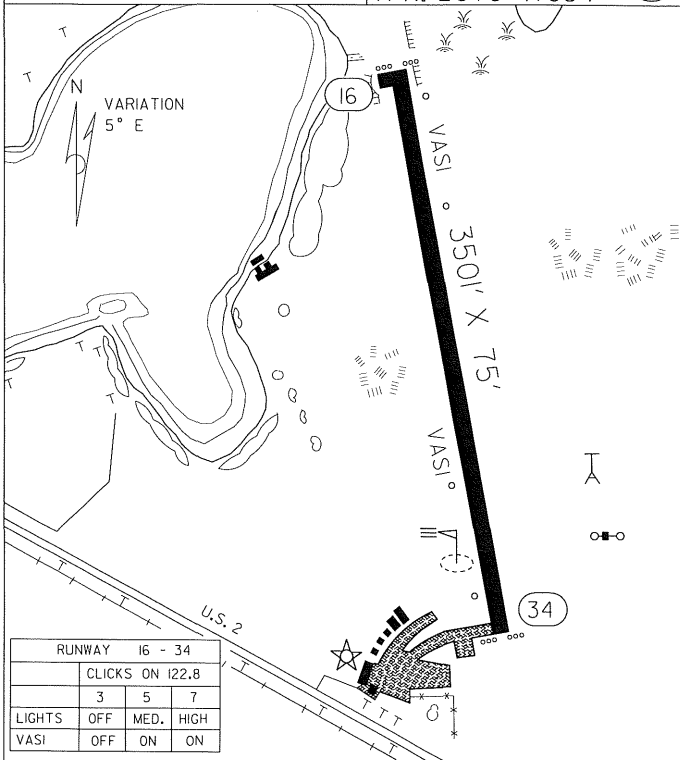
AWOS: 224 NDB

NAV AIDS:

RNAV: (TVF 108.4) RI42 D33.1

NDB: (FSE) 224

TPA: 2070' (793')



RUNWAY 16 - 34			
CLICKS ON 122.8			
	3	5	7
LIGHTS	OFF	MED.	HIGH
VASI	OFF	ON	ON

FOSSTON MUNICIPAL AIRPORT

FOSSTON

**Glencoe**  
**GYL**



**Airport Manager's Phone:** 320-864-5586  
**Airport Manager:** Mark Larson  
**Airport Information Phone:** 320-864-3643  
**Airport Contact Person:** Mark Larson  
**Chamber of Commerce:** 320-864-3650  
**Web Site:** None

**AWOS/ASOS:** 320-864-5830 NDB 407  
**MNWAS:** Yes

**Aero Chart Coordinates:** 11-G

**Fuel:** 100LL

**After Hours Service Phone:** 320-864-6073

**FBO(s):** Eagle View Aviation - 320-864-6780

**Ground Transportation:** None

**Food Service:** None

**Dining:** Bump's Family Restaurant - 320-864-6038 - 2 Miles  
Pizza Ranch - 320-864-5321  
Subway - 320-864-2888

**Lodging:** Super 8 Motel - 320-864-6191 - 2 Miles  
Star Motel - 320-864-5196 - 2 Miles

**Airport Events:** None Reported

**Underwing Camping:** No

**Campgrounds:** Oak Leaf Park

**Golf Courses:** Glencoe Country Club - Holes: 18

**Local Attractions:** Oak Leaf Park With Wildlife Sanctuary

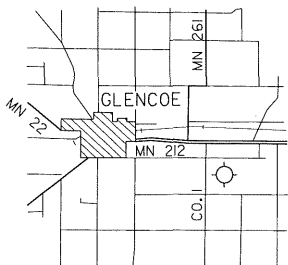
**Comments:** Ultralight Activity  
EAA Chapter Meets Third Saturday Each Month - 10:00 A.M.  
Additional Contact Person: Mike Drew - 320-864-4636

FIELD ELEV. 992'

(GYL)

GLENCOE

VICINITY MAP



SEC. CH: TWIN CITIES (S)

LAT: 44° 45.4'

LONG: 94° 05.0'

COMM: CTAF: 122.8 (L)

AWOS: 407 NDB

NAV AIDS:

RNAV: (DWN 109.0) RI34 D25.4

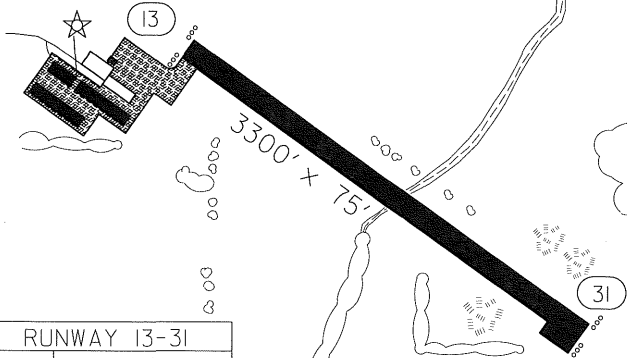
NDB: (GYL) 407

TPA: 1792' (800')



VARIATION  
3° E

TWP RD



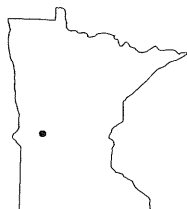
RUNWAY 13-31			
	CLICKS ON 122.8		
	3	5	7
LIGHTS	OFF	MED	HIGH

GLENCOE MUNICIPAL AIRPORT  
(VERNON PERSCHAU FIELD)

GLENCOE



**Glenwood**  
**GHW**



**Airport Manager's Phone:** 320-634-5433  
**Airport Manager:** Dave Minke  
**Airport Information Phone:** 320-634-4772  
**Airport Contact Person:** Tanis Aircraft Services, Inc.  
**Chamber of Commerce:** 800-304-5666  
**Web Site:** None

**AWOS/ASOS:** 320-634-5660 NDB 346  
**MNWAS:** Yes

**Aero Chart Coordinates:** 9-E

**Fuel:** 100LL

**After Hours Service Phone:** 320-554-2350

**FBO(s):** Tanis Aircraft Services, Inc. - 320-634-4772

**Ground Transportation:** Courtesy Car, Contact: Tanis Aircraft 320-634-4772  
Police - 320-634-4518

**Food Service:** None

**Dining:** Lake Ridge - 320-634-5124 - 2 Miles  
A & W - 320-634-4320 - 2 Miles

**Lodging:** Scottwood Motel - 320-634-5105 - 2 Miles

**Airport Events:** None Reported

**Underwing Camping:** Yes

**Campgrounds:** Barsness Park - 320-634-5433  
Woodlawn Resort - 612-634-3619  
Hunt's Resort - 320-634-3323  
Bayside Resort - 612-634-3233  
Green Valley Resort - 320-634-4010  
Thor's Resort - 320-554-3490  
Canary Beach Resort - 320-554-2471

**Golf Courses:** Minnewaska Golf Club - 320-634-3680  
Peter's Sunset Beach Resort & Golf Club - 320-634-4501

**Local Attractions:** Lake Minnewaska Valley Recreational Area  
2 City Parks  
Campgrounds  
Resort

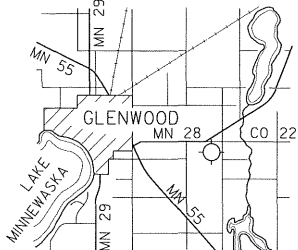
**Comments:** 24-Hour Fuel Credit Card System (Visa, Mastercard, American Express)  
Minnewaska Valley is a very scenic, easy living recreational area. Glenwood is a well-balanced community with a strong industrial section, featuring Tanis Aircraft Services, Inc., as well as 44 other industrial companies.  
FBO provides aircraft maintenance, rental & flight instruction.

FIELD ELEV. 1393'

(GHW)

GLENWOOD

VICINITY MAP



N

SEC. CH:TWIN CITIES (S)

LAT: 45° 38.6'

LONG: 95° 19.2'

COMM: CTAF: 122.9

AWOS: 346 NDB

NAV AIDS:

RNAV:(AXN 112.8) R184 D19.2

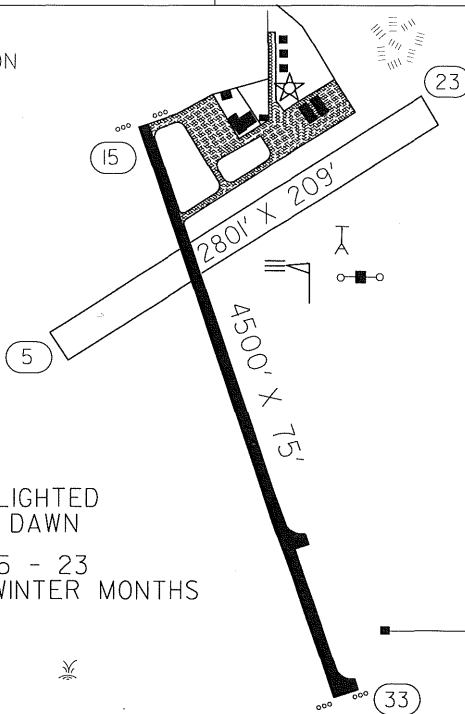
NDB: (GHW) 346

TPA: 2200' (807')



N VARIATION

4° E



RUNWAY LIGHTED  
DUSK TO DAWN

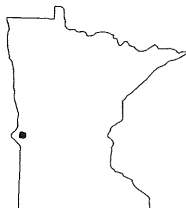
RUNWAY 5 - 23  
CLOSED WINTER MONTHS

GLENWOOD MUNICIPAL AIRPORT

GLENWOOD

## ***Graceville***

***00Y***



**Airport Manager's Phone:** 320-748-7911  
**Airport Manager:** Mary Lane  
**Airport Information Phone:** 320-748-7911  
**Airport Contact Person:** Mary Lane  
**Chamber of Commerce:** None  
**Web Site:** None

**AWOS/ASOS:** No  
**MNWAS:** No

**Aero Chart Coordinates:** 9-C

**Fuel:** None

**After Hours Service Phone:** None

**FBO(s):** None

**Ground Transportation:** None

**Food Service:** None

**Dining:** Carlson's C C Cafe - 320-748-7124 - 1 Mile

**Lodging:** None

**Airport Events:** None Reported

**Underwing Camping:** No

**Campgrounds:** Big Stone County Toqua Park - Water & Electrical Hookups,  
Showers/Bathrooms Available

**Golf Courses:** Graceville Golf Club - .50 Mile

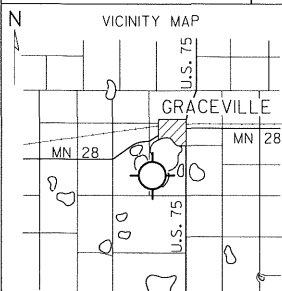
**Local Attractions:** Located Near Lake Toqua Park - Fishing, Boating, Swimming - 1  
Mile From Gun Club - Hunting In Area

**Comments:** None

FIELD ELEV. 1122'

(ØØY)

GRACEVILLE



SEC. CH: TWIN CITIES (S)

LAT: 45° 33.0'

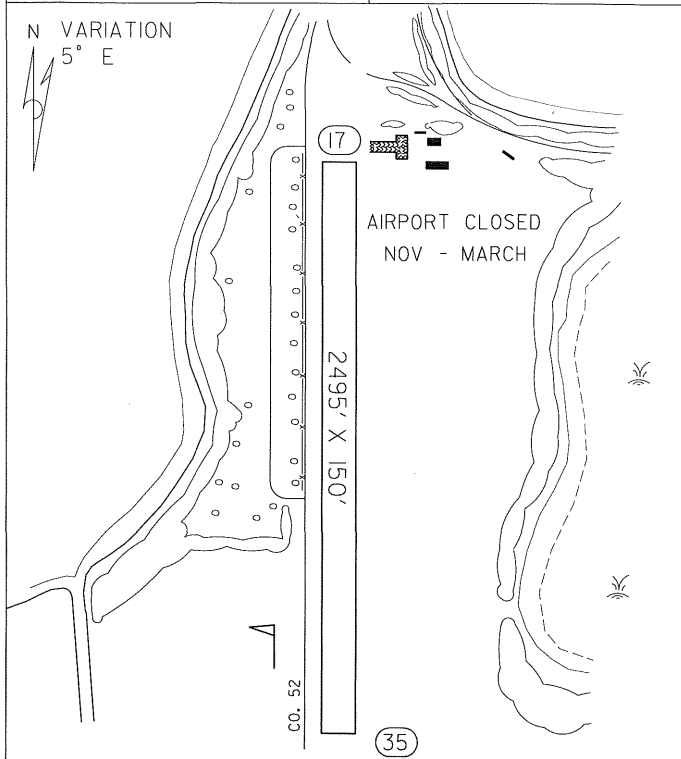
LONG: 96° 27.1'

COMM: CTAF: 122.9

NAV AIDS:

RNAV: (MOX 109.6) R262 D20.7

TPA: 1920' (798')



KAPAUN - WILSON AIRPORT

GRACEVILLE

**Grand Marais**  
**CKC**



**Airport Manager's Phone:** 218-387-3024  
**Airport Manager:** Dottie & Rodney Roy  
**Airport Information Phone:** 218-387-3024  
**Airport Contact Person:** Dottie & Rodney Roy  
**Chamber of Commerce:** 888-922-5000  
**Web Site:** www.grandmaraismn.com

**AWOS/ASOS:** 218-387-1971 NDB 358, VHF 119.925  
**MNWAS:** Yes

**Aero Chart Coordinates:** 5-O

**Fuel:** 100LL, Jet A

**After Hours Service Phone:** None

**FBO(s):** Roy Aero Service - 218-387-3024

**Ground Transportation:** Rentals - Call Steve's Sports & Auto - 218-387-1060  
Taxi - Superior RV - 218-287-1801

**Food Service:** Vending  
Catering

**Dining:** The Landing - 1 Mile

**Lodging:** The Landing - 1 Mile

**Airport Events:** Fisherman's Picnic Fly-In - First Full Weekend In August

**Underwing Camping:** Yes

**Campgrounds:** Devil's Track Campground - 5 Miles  
Pine Mountain Campground - 1 Mile

**Golf Courses:** Gunflint Hills - 4.50 Miles  
Superior National At Lutsen - 20 Miles

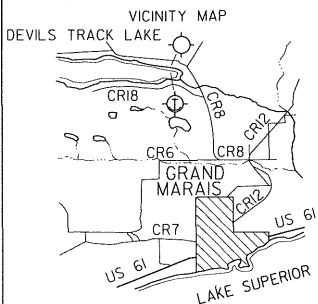
**Local Attractions:** Boundary Waters Canoe Area  
Hiking  
Biking  
Skiing (Cross-Country & Downhill)  
Fishing  
Boating  
Golf


**Comments:** Heated Hangar Space Available  
U. S. Customs Landing Rights Airport - May 15 Through October  
15 - Advance Notice Required - 218-387-1148 (9:00 A.M. - 5:00  
P.M.) Or 218-475-2244 (24 Hours)

FIELD ELEV. 1798'

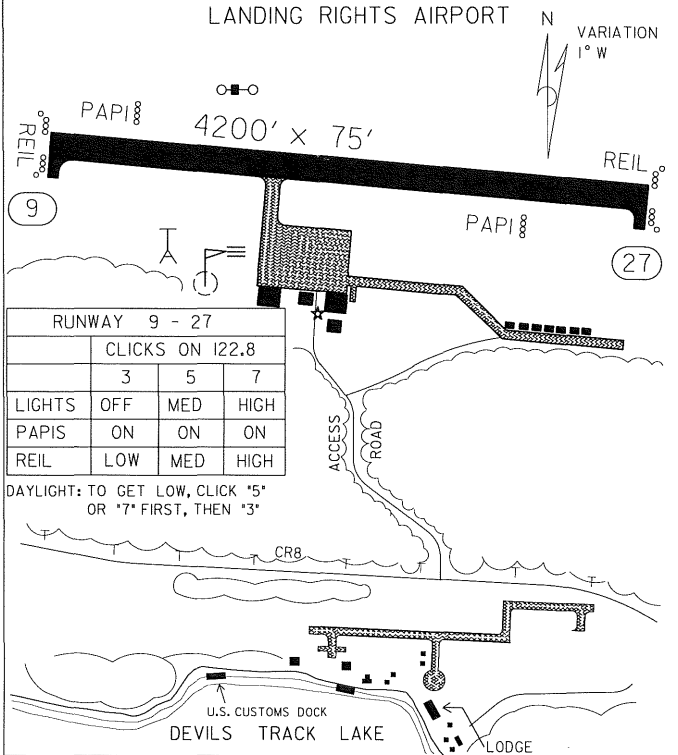
(CKC)

GRAND MARAIS



SEC. CH: GREEN BAY (N)  
 LAT: 47° 50.3'  
 LONG: 90° 23.0'  
 COMM: CTAF: 122.8 (L)  
 AWOS: 358 NDB & 119.925 VHF   
 RCO: 122.3  
 NAV AIDS:  
 RNAV: (IWD 108.8) R351 D79.1  
 NDB: (CKC) 358  
 TPA: 2600' (802')

LANDING RIGHTS AIRPORT



GRAND MARAIS-COOK COUNTY AIRPORT

GRAND MARAIS

## ***Grand Rapids GPZ***

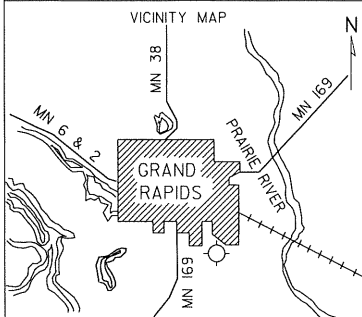


<b>Airport Manager's Phone:</b>	218-326-0893
<b>Airport Manager:</b>	Terry Helmer
<b>Airport Information Phone:</b>	218-326-1226
<b>Airport Contact Person:</b>	Airways Aviation Center
<b>Chamber of Commerce:</b>	800-GRANDMN
<b>Web Site:</b>	<a href="http://www.grandmn.com">www.grandmn.com</a>
<b>AWOS/ASOS:</b>	218-326-8337 VOR 111.4
<b>MNWAS:</b>	Yes
<b>Aero Chart Coordinates:</b>	6-H
<b>Fuel:</b>	100LL, Jet A
<b>After Hours Service Phone:</b>	None
<b>FBO(s):</b>	Airways Aviation Center - 218-326-1226
<b>Ground Transportation:</b>	Hertz - 218-326-9421 ACAR - 218-327-0807 Rapid Taxi - 218-327-2389 Midnite Taxi - 218-327-4898
<b>Food Service:</b>	Blue Loon Cafe Vending Machines
<b>Dining:</b>	Sawmill Inn - 218-326-8501 - 1 Mile Rainbow Inn - 218-326-9655 - 1 Mile
<b>Lodging:</b>	Super 8 Motel - 218-327-1108 - .50 Mile Sawmill Inn - 218-326-8501 - 1 Mile Rainbow Inn - 218-326-9655 - 1 Mile Country Inn - 218-327-4960 - .50 Mile AmericInn Motel - 218-326-8999 - .75 Mile
<b>Airport Events:</b>	Father's Day Fly-In Breakfast By Civil Air Patrol
<b>Underwing Camping:</b>	Yes
<b>Campgrounds:</b>	Pokegama Dam; Fairgrounds; Grand Rapids Camping
<b>Golf Courses:</b>	Pokegama Lake Golf Course; Wendigo Golf Club; Ruttger's Sugar Lake; Coleraine Golf Course; Eagle Ridge Golf Course; Blueberry Hills Golf Course
<b>Local Attractions:</b>	Forest History Center; Blandin Paper Company; Iron Mines
<b>Comments:</b>	Seaplane Base On Airport; Call In Advance For After Hours Refueling Service; FBO Hours 6:00 A.M. - 9:00 P.M. Weekdays, 8:00 A.M. - 6:00 P.M. Weekends - Heated Hangar - Lounge - Coffee; CATS Computerized FAA Testing; C-172RG Rental; Seaplane Instruction; Itasca County Area Of 1,000 Lakes; Tall Timber Days - First Weekend Of August; Local Area Fishing Guide Service; Olympic Size Ski Jump; Home of MN Deer Hunters Association; Fall National Grouse Hunts; Judy Garland Festival In June; Hill Annex Iron Mine Tours; 62 Local Resorts; Northern MN Car Show & Swap Meet In July; Annual All Vets Reunion In September; Fall Color Tours In September

FIELD ELEV. 1355'

(GPZ)

GRAND RAPIDS



SEC. CH: TWIN CITIES (N)

LAT: 47°12.7'

LONG: 93°30.6'

COMM: CTAF: 122.8 (L)


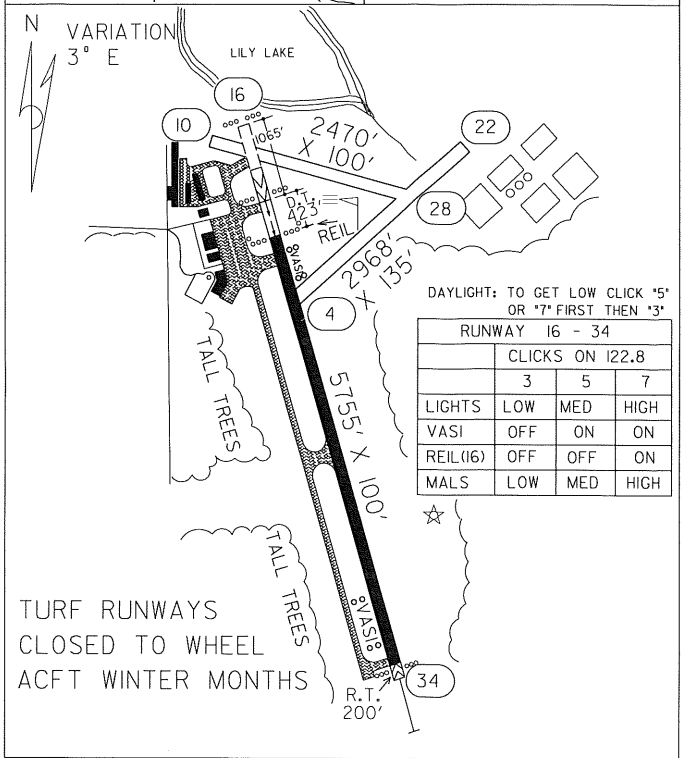
AWOS: III.4 VOR

RCO: 122.05

NAV AIDS:

RNAV: (GPZ III.4) R337 D3.0

TPA: 2350' (995')

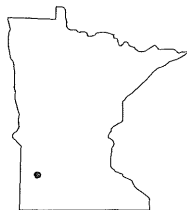



GRAND RAPIDS-ITASCA COUNTY AIRPORT  
(GORDON NEWSTROM FIELD)

GRAND RAPIDS



**Granite Falls**  
**1G2**



**Airport Manager's Phone:** 320-564-5665  
**Airport Manager:** Keith Woods  
**Airport Information Phone:** 320-564-5665  
**Airport Contact Person:** Keith Woods  
**Chamber of Commerce:** 320-564-4039  
**Web Site:** [www.granitefalls.com](http://www.granitefalls.com)

**AWOS/ASOS:** No  
**MNWAS:** Yes

**Aero Chart Coordinates:** 11-D

**Fuel:** None

**After Hours Service Phone:** 320-564-5665

**FBO(s):** None

**Ground Transportation:** None

**Food Service:** None

**Dining:** DeToy's Family Restaurant - 320-564-3963 - 2 Miles

**Lodging:** Super 8 Motel - 4 Miles

**Airport Events:** None Reported

**Underwing Camping:** No

**Campgrounds:** Memorial Park - 3.50 Miles

**Golf Courses:** Granite Falls Golf Course - 3 Miles

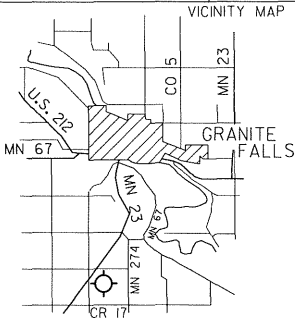
**Local Attractions:** Memorial Park - 3.50 Miles  
Yellow Medicine County Museum - 4 Miles  
Firefly Creek Casino - 6 Miles

**Comments:** Additional Information Phone - 320-564-3011  
Noise sensitive area surrounding airport, please avoid repeated overflights.

FIELD ELEV. 1047'

(IG2)

GRANITE FALLS



SEC. CH: TWIN CITIES (S)

LAT: 44° 45.2'

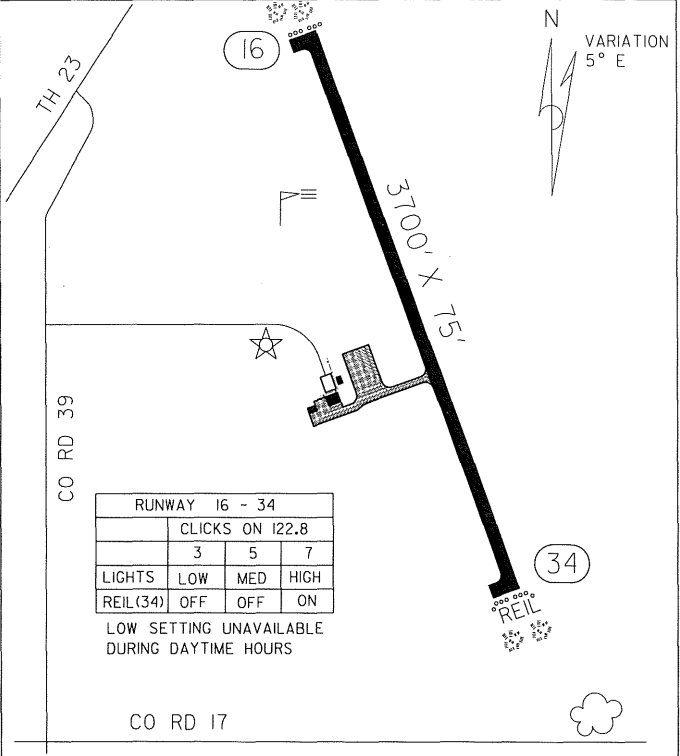
LONG: 95° 33.4'

COMM: CTAF: 122.8 (L)

NAV AIDS:

RNAV: (MVE III.6) RI48 DI4.8

TPA: 1847' (800')



GRANITE FALLS MUNICIPAL AIRPORT (LENZEN-ROE MEMORIAL FIELD)

GRANITE FALLS

## *Grygla*

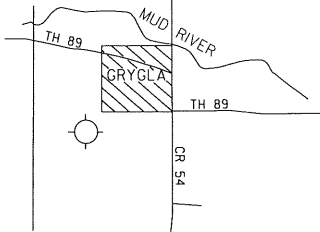


<b>Airport Manager's Phone:</b>	500-425-3271
<b>Airport Manager:</b>	Carter Torgerson
<b>Airport Information Phone:</b>	500-425-3271
<b>Airport Contact Person:</b>	Carter Torgerson
<b>Chamber of Commerce:</b>	None
<b>Web Site:</b>	None
<b>AWOS/ASOS:</b>	No
<b>MNWAS:</b>	No
<b>Aero Chart Coordinates:</b>	D-4
<b>Fuel:</b>	None
<b>After Hours Service Phone:</b>	None
<b>FBO(s):</b>	None
<b>Ground Transportation:</b>	None
<b>Food Service:</b>	None
<b>Dining:</b>	Steak Knife III - 218-294-6197 - .25 Mile Grygla Cafe - 218-294-6306 - .50 Mile Diamond's - 218-294-6359 - .50 Mile
<b>Lodging:</b>	Motel 89 - 218-294-6158 - .75 Mile
<b>Airport Events:</b>	None
<b>Underwing Camping:</b>	No
<b>Campgrounds:</b>	Grygla Park - 1 Block
<b>Golf Courses:</b>	None
<b>Local Attractions:</b>	Hunting Snowmobiling Sightseeing Minnesota's Only Wild Elk Herd
<b>Comments:</b>	None

FIELD ELEV. 1176'

( )

GRYGLA



SEC. CH: TWIN CITIES (N)

LAT: 48°17.8'


LONG: 95°37.6'

COMM: CTAF: 122.9

NAV AIDS:


RNAV: (TVF 108.4) R052 D25.8

TPA: 2176' (1000')



RUNWAY LIGHTED  
DUSK TO DAWN

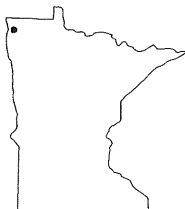
TOWNSHIP ROAD



GRYGLA MUNICIPAL AIRPORT  
(MEL WILKEN FIELD)

GRYGLA

***Hallock***  
***HCO***



**Airport Manager's Phone:** 218-843-2076  
**Airport Manager:** Mike Budziszewski  
**Airport Information Phone:** 218-843-2737  
**Airport Contact Person:** Hank Noel  
**Chamber of Commerce:** 218-843-2737  
**Web Site:** None

**AWOS/ASOS:** 218-843-2415 VHF 126.475  
**MNWAS:** Yes

**Aero Chart Coordinates:** 3-B

**Fuel:** 100LL

**After Hours Service Phone:** 218-597-2753

**FBO(s):** Mikes Aviation - 218-843-2076

**Ground Transportation:** None

**Food Service:** None

**Dining:** Mileage Post Cafe - 218-843-3324 - 1 Mile

**Lodging:** Valley Motel - 218-843-3647 - 1 Mile  
Gateway - 218-843-2032 - 1 Mile

**Airport Events:** None Reported

**Underwing Camping:** Yes

**Campgrounds:** Gilbert Olson Park With Swimming Pool

**Golf Courses:** Two River Golf Club

**Local Attractions:** Lake Bronson State Park - 14 Miles  
Kittson Fair - First Weekend In July

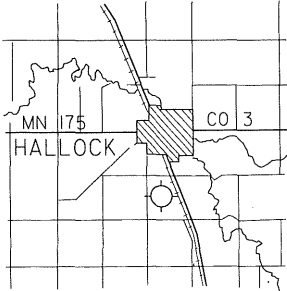
**Comments:** None

FIELD ELEV. 819'

(HCO)

HALLOCK

VICINITY MAP



SEC. CH:TWIN CITIES (N)

LAT: 48° 45.2'

LONG: 96° 56.6'

COMM: CTAF: 122.8(L)

AWOS: 126.475 VHF

NAV AIDS:

RNAV:(HML 112.4) R126 D9.8

TPA: 1610' (791')



13

REIL

VASI

VARIATION  
6° E

4007' X 75'

SEWAGE

STABILIZATION  
PONDS

U.S. 75

VASI

31

13 - 31

S ON 122.8

5

7

MED. HIGH

ON ON

FF ON

CLICK '5' OR '7' FIRST THEN '3'

MUNICIPAL AIRPORT

HALLOCK

**Hawley  
04Y**

Phone: 218-483-3331  
Lisa Jetvig  
Phone: 218-483-3331  
Location: City of Hawley  
Source: None  
Web Site: None

No

Airport Manager's Ph  
Airport Manager:  
Airport Information  
Airport Contact Pers  
Chamber of Comm

4847



Smokey's Restaurant - 218-483-4604 - 2 Miles

Riverside Inn - 218-483-4458 - 2 Miles

**Airport Events:** None Reported

**Underwing Camping:** No

**Campgrounds:** Lee Lake Campground - 218-937-5355 - 6 Miles

**Golf Courses:** Hawley Golf & Country Club - 218-483-4808 - 3 Miles

**Local Attractions:** Buffalo State Park - 7 Miles  
Minnesota Lake Area - 15 Miles  
City Park/Picnic Areas - 2 Miles

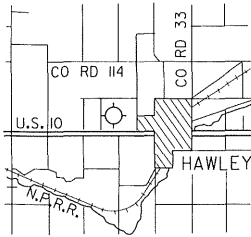
**Comments:** None

FIELD ELEV. 1208'

(Ø4Y)

HAWLEY

VICINITY MAP



SEC. CH: TWIN CITIES (N)

LAT: 46° 53.0'

LONG: 96° 21.1'

COMM: CTAF: 122.8 (L)

NAV AIDS:

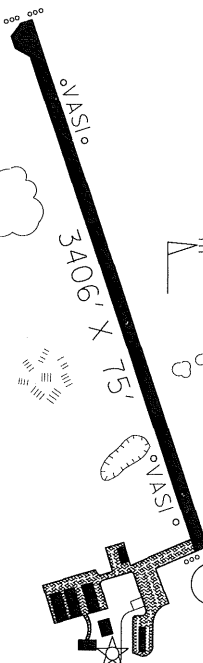
RNAV: (FAR 116.2) R60 D22.1

TPA: 2020' (812')



15

N VARIATION 5° E



RUNWAY 15 - 33		
	CLICKS ON I22.8	
	3	5 7
LIGHTS	OFF	MED HIGH
VASI	OFF	ON ON

DAYLIGHT: TO GET LOW. CLICK '5' OR '7' FIRST, THEN '3'

U.S. 10

HAWLEY MUNICIPAL AIRPORT

HAWLEY



***Hector***  
***ID6***



**Airport Manager's Phone:** 320-848-2745  
**Airport Manager:** Ed Newberg  
**Airport Information Phone:** 320-848-2745  
**Airport Contact Person:** Ed Newberg  
**Chamber of Commerce:** 320-848-2122  
**Web Site:** None

**AWOS/ASOS:** No  
**MNWAS:** No

**Aero Chart Coordinates:** 11-F  
**Fuel:** 100LL

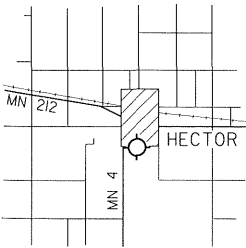
**After Hours Service Phone:** 320-848-2745  
**FBO(s):** Newberg Sky Spray - 320-848-2745  
**Ground Transportation:** Possible - Call Ed Newberg  
**Food Service:** None  
**Dining:** Pete's Grill - 320-848-2200 - 1 Mile  
High Point Cafe - 320-848-6112 - 1 Mile  
**Lodging:** Sheepshed Hotel - 320-523-5000 - 15 Miles West  
212 Motel - 320-523-1480 - 15 Miles West  
**Airport Events:** Annual Flight Breakfast - Third Sunday In September  
**Underwing Camping:** Yes  
**Campgrounds:** None Reported  
**Golf Courses:** Oakdale Country Club - 12 Miles  
**Local Attractions:** Corn Chaff Days - Second Weekend In July  
**Comments:** None

FIELD ELEV. 1077'

(ID6)

HECTOR

VICINITY MAP



N

SEC. CH: TWIN CITIES (S)

LAT: 44° 43.9'

LONG: 94° 42.9'

COMM: CTAF: 122.8

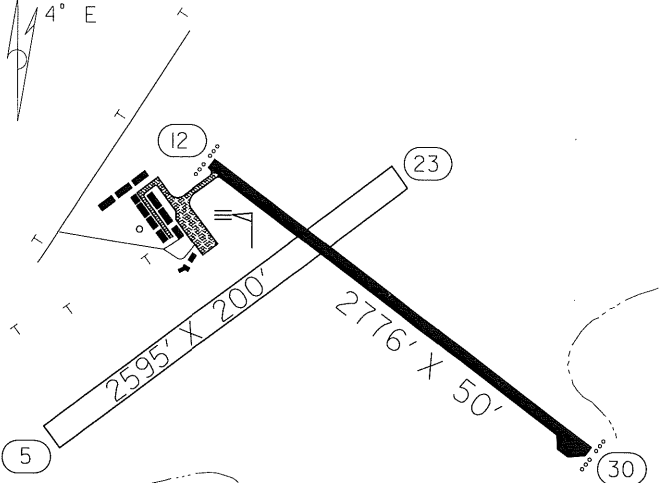
NAV AIDS:

RNAV: (RWF 113.3) R044 D23.9

TPA: 1880' (803')



N VARIATION  
4° E

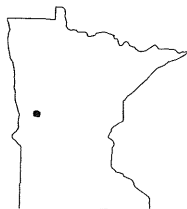


RUNWAY LIGHTED  
DUSK TO DAWN

HECTOR MUNICIPAL AIRPORT

HECTOR

***Henning***  
***05Y***



**Airport Manager's Phone:** 218-583-2270  
**Airport Manager:** Tony Thalman  
**Airport Information Phone:** 218-583-2270  
**Airport Contact Person:** Tony Thalman  
**Chamber of Commerce:** None  
**Web Site:** None

**AWOS/ASOS:** No  
**MNWAS:** No

**Aero Chart Coordinates:** 8-E

**Fuel:** 100LL

**After Hours Service Phone:** 218-583-2902

**FBO(s):** Blue Sky Aviation - 218-583-2148

**Ground Transportation:** Walt Thiedick - 218-583-2076  
Tony Thalman - 218-583-2270 (Day)  
Henning Police - 218-583-2903 (Night)

**Food Service:** None

**Dining:** Lucy's Cafe - 2 Miles  
Kountry Korner Kafe - 2 Miles  
Pizza Pub - 2 Miles

**Lodging:** Bed & Breakfast - 218-583-4369 - 2 Miles

**Airport Events:** Annual Fly-In

**Underwing Camping:** Yes

**Campgrounds:** Henning Fairgrounds

**Golf Courses:** Oakwood Golf Course  
Balmoral Golf Course

**Local Attractions:** City Parks  
Bowling Alley  
Lakes

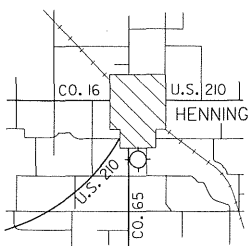
**Comments:** New School

FIELD ELEV. 1455'

(Ø5Y)

HENNING

VICINITY MAP

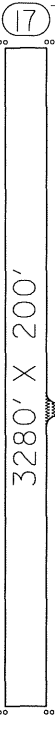


N ↑  
 SEC. CH: TWIN CITIES (S)  
 LAT: 46° 18.2'  
 LONG: 95° 26.4'  
 COMM: CTAF: 122.9  
 NAV AIDS:  
 RNAV: (AXN 112.8) R332 D23.2  
 TPA: 2250' (795')



VARIATION 4° E

RUNWAY LIGHTED  
 DUSK TO DAWN



HENNING MUNICIPAL AIRPORT

HENNING

## ***Herman***

**06Y**



**Airport Manager's Phone:** 320-677-2746  
**Airport Manager:** John Aanden  
**Airport Information Phone:** 320-677-2746  
**Airport Contact Person:** John Aanden  
**Chamber of Commerce:** None  
**Web Site:** None

**AWOS/ASOS:** No  
**MNWAS:** No

**Aero Chart Coordinates:** 9-C

**Fuel:** None

**After Hours Service Phone:** 320-677-2746

**FBO(s):** None

**Ground Transportation:** Neil Blume - 320-677-2382  
John Aanden - 320-677-2746  
Pat Sjoquist - 320-677-2274 or 320-677-2658

**Food Service:** None

**Dining:** Denny's Cafe - 320-677-2626 - 2 Miles  
Prairie Cafe - 2 Miles

**Lodging:** Sunwood Inn - 320-589-3030  
Super 8 Motel

**Airport Events:** None Reported

**Underwing Camping:** Yes

**Campgrounds:** Herman Fairgrounds  
Niemackl Lake Park  
Pine Ridge Park

**Golf Courses:** Wheaton Country Club - 320-563-4079  
Pomme de Terre Golf Club - 320-589-1008  
Tipsinah Mounds Golf Course - 320-685-5114

**Local Attractions:** Niemackl Lake Park  
Pine Ridge Park

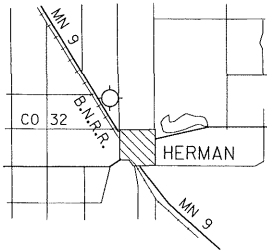
**Comments:** Herman Airport Has Hangar Space, Transportation & Restrooms

FIELD ELEV. 1068'

(Ø6Y)

HERMAN

VICINITY MAP



SEC. CH: TWIN CITIES (S)

LAT: 45°49.8'

LONG: 96°09.6'

COMM: CTAF: 122.9

NAV AIDS:

RNAV: (MOX 109.6) R327 D18.0

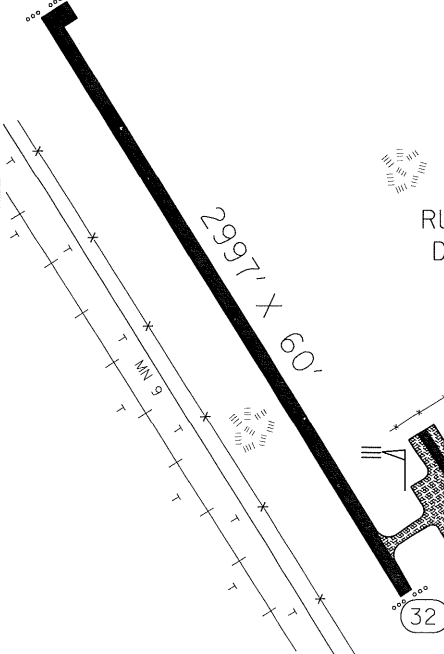
TPA: 1868' (800')



N VARIATION  
5° E



14

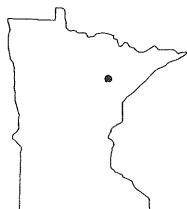


RUNWAY LIGHTED  
DUSK TO DAWN

HERMAN MUNICIPAL AIRPORT

HERMAN

**Hibbing**  
**HIB**



**Airport Manager's Phone:** 218-262-3451  
**Airport Manager:** Dave Danielson  
**Airport Information Phone:** 218-262-3451  
**Airport Contact Person:** Dave Danielson  
**Chamber of Commerce:** 800-4HIBBING  
**Web Site:** www.hibbing.org

**AWOS/ASOS:** No  
**MNWAS:** Yes

**Aero Chart Coordinates:** 6-J

**Fuel:** 100LL, Jet A

**After Hours Service Phone:** 218-258-3639

**FBO(s):** Taconite Aviation, Inc. - 218-263-4353

**Ground Transportation:** Hibbing Taxi  
Hertz Car Rental  
Avis Rent-A-Car - 218-263-6441 Or 800-406-1466

**Food Service:** The Airport Deli

**Dining:** Airway Inn - 218-263-9801 - 2 Blocks

**Lodging:** Days Inn - 218-263-8306 - 3 Miles  
Super 8 Motel - 218-263-8982 - 3 Miles  
Kahler Park Hotel - 218-262-3481

**Airport Events:** None Reported

**Underwing Camping:** Yes

**Campgrounds:** None Reported

**Golf Courses:** Municipal Golf Course  
Mesaba Country Club

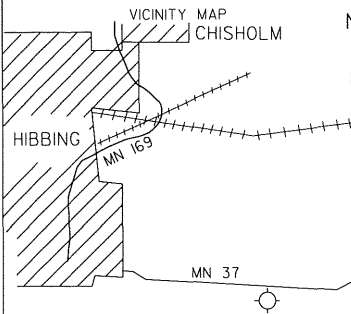
**Local Attractions:** Ironworld  
Giants Ridge  
Hull Rust Mine

**Comments:** Contact Taconite Aviation, Inc., For Aircraft Maintenance Information  
E-Mail Taconite Aviation, Inc., At [taconite@the-bridge.net](mailto:taconite@the-bridge.net)  
Chisholm Area Chamber Of Commerce: 800-422-0806

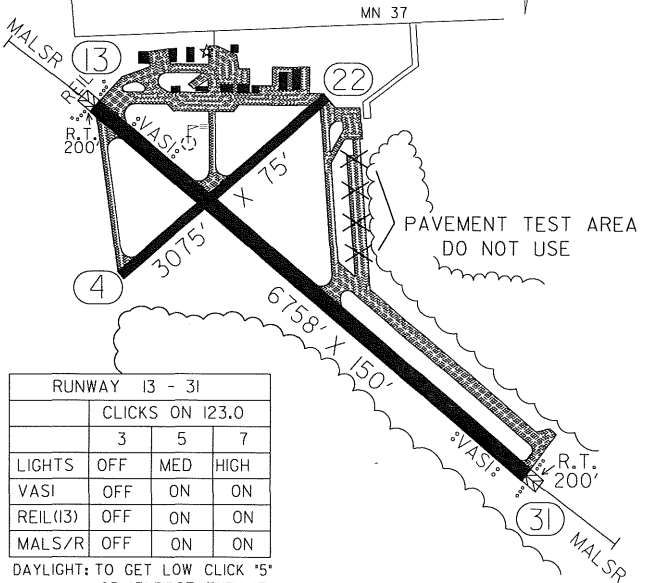
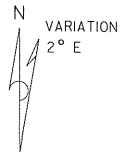
FIELD ELEV. 1353'

(HIB)

HIBBING



SEC. CH: TWIN CITIES (N)  
 LAT: 47° 23.2'  
 LONG: 92° 50.3'  
 COMM: CTAF: 123.0 (L)  
 RCO: 122.6  
 NAV AIDS:  
 RNAV:(HIB 110.8) R3II D7.5  
 TPA: 2350' (997')



RUNWAY 13 - 31			
	CLICKS ON 123.0		
	3	5	7
LIGHTS	OFF	MED	HIGH
VASI	OFF	ON	ON
REIL (13)	OFF	ON	ON
MALS/R	OFF	ON	ON

DAYLIGHT: TO GET LOW CLICK \*5\*  
 OR \*7\* FIRST THEN \*3\*

CHISHOLM-HIBBING MUNICIPAL AIRPORT

HIBBING



**Hill City**  
**07Y**



**Airport Manager's Phone:** 218-697-8210  
**Airport Manager:** Mike Murphy  
**Airport Information Phone:** 218-697-8210  
**Airport Contact Person:** Mike Murphy  
**Chamber of Commerce:** 218-697-2301  
**Web Site:** None

**AWOS/ASOS:** No  
**MNWAS:** No

**Aero Chart Coordinates:** 7-H

**Fuel:** None

**After Hours Service Phone:** None

**FBO(s):** None

**Ground Transportation:** None

**Food Service:** None

**Dining:** Hill Lake Cafe - 218-697-2417 - 2 Miles

**Lodging:** Quadna Mountain Lodge

**Airport Events:** None Reported

**Underwing Camping:** No

**Campgrounds:** None Reported

**Golf Courses:** None Reported

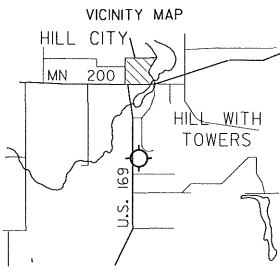
**Local Attractions:** None Reported

**Comments:** None


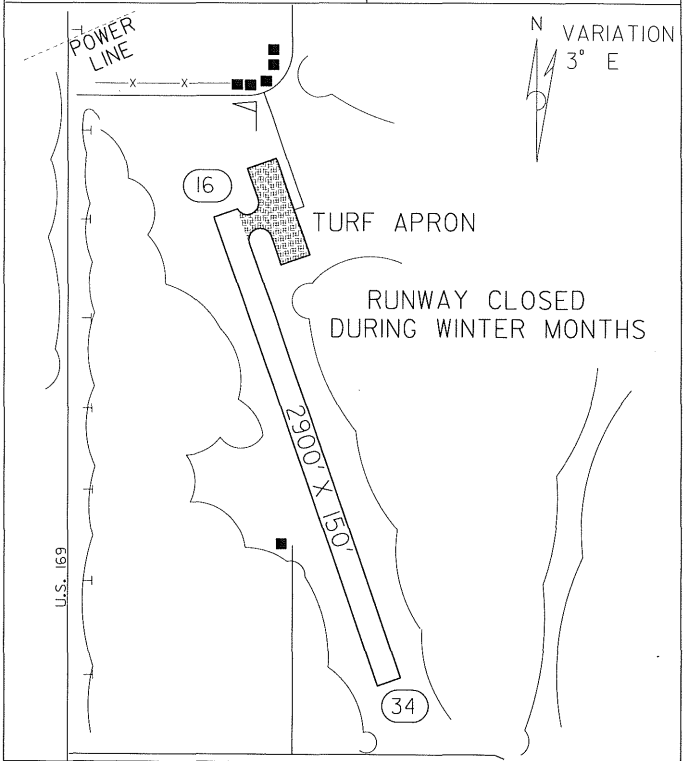
FIELD ELEV. 1289'

(Ø7Y)

HILL CITY



SEC. CH: TWIN CITIES (N)  
 LAT: 46° 57.3'  
 LONG: 93° 35.8'  
 COMM: CTAF: 122.9  
 NAV AIDS:  
 RNAV: (GPZ III.4) RI96 DI3.0  
 RWY 16 RGT TFC  
 TPA: 2089' (800')

HILL CITY - QUADNA MTN AIRPORT

HILL CITY

## ***Hutchinson*** **HCD**



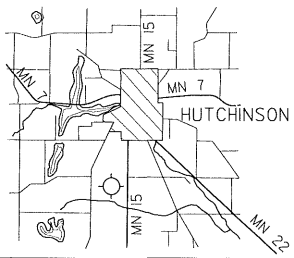
<b>Airport Manager's Phone:</b>	320-234-4287
<b>Airport Manager:</b>	John Olson
<b>Airport Information Phone:</b>	320-587-7615
<b>Airport Contact Person:</b>	Tom Parker
<b>Chamber of Commerce:</b>	320-587-5252
<b>Web Site:</b>	www.hutchinsonchamber.com
<b>AWOS/ASOS:</b>	320-587-3343 NDB 209, VHF 118.525
<b>MNWAS:</b>	Yes
<b>Aero Chart Coordinates:</b>	11-G
<b>Fuel:</b>	100LL
<b>After Hours Service Phone:</b>	320-587-7615
<b>FBO(s):</b>	Hutchinson Aviation - 320-587-7615
<b>Ground Transportation:</b>	Occasional - Call Ahead
<b>Food Service:</b>	None
<b>Dining:</b>	Bavarian Haus (German) - 320-587-4560; Burger King - 320-587-9225; BR-GR's Plus - 320-234-6637; Country Kitchen - 320-587-4940; Dairy Queen Brazier - 320-587-2076; Domino's Pizza - 320-587-7070; Gold Coin (Chinese) - 320-587-3810; Godfather's Pizza - 320-587-2864; Hardee's - 320-587-3429; Hutch Cafe - 320-587-2438; Johnny's Restaurant & Lounge - 320-587-0101; Kentucky Fried Chicken - 320-587-9383; King's Wok (Chinese) - 320-587-2662; Lamplighter Lounge II - 320-587-1010; Main Street Sports Bar - 320-587-2760; McCormick's Restaurant - 320-587-4417; McDonald's - 320-587-2449; More 4 Grill - 320-587-8233; Pizza Hut - 320-587-7633; Rosie's Family Restaurant - 320-587-6513; 7-West Truck Stop - 320-587-3244; Subway - 320-587-3074; Taco Bell - 320-587-7477; Taco John's - 320-587-3424; Victorian Inn - 320-587-6030
<b>Lodging:</b>	AmericInn Motel - 320-587-5515; Best Western/Victorian Inn - 320-587-6030; Economy Inn - 320-587-2129; King Motel - 320-587-4737; 7-Hi Motel - 320-587-2088; Super 8 Motel - 320-587-9299 - 1 Mile; Comfort Inn - 320-587-3233
<b>Airport Events:</b>	None Reported
<b>Underwing Camping:</b>	No
<b>Campgrounds:</b>	West River Campgrounds
<b>Golf Courses:</b>	Crow River Country Club
<b>Local Attractions:</b>	Heritage Center Museum; Municipal Swimming Pools; Hutchinson Mall; Numerous Parks; Luce Line Trail; Parachuting
<b>Comments:</b>	24-Hour Fuel Credit Card System Additional Information Phone - 612-868-6899

FIELD ELEV. 1060'

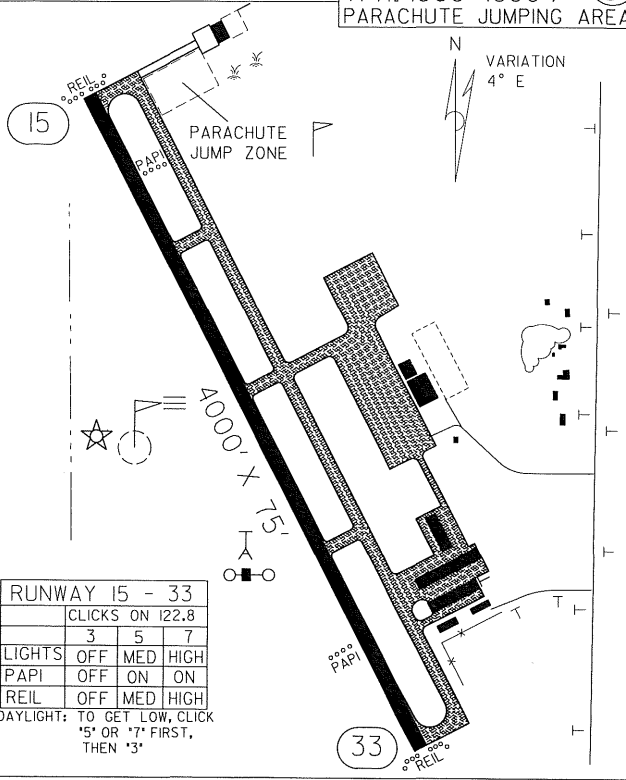
(HCD)

HUTCHINSON

VICINITY MAP



SEC. CH: TWIN CITIES (S)  
 LAT: 44° 51.5'  
 LONG: 94° 22.9'  
 COMM: CTAF: 122.8(L)  
 AWOS: 209 NDB & 118.525 VHF  
 NAV AIDS:  
 RNAV: (DWN 109.0) R160 D14.1  
 NDB: (HCD) 209  
 TPA: 1860' (800')  
 PARACHUTE JUMPING AREA



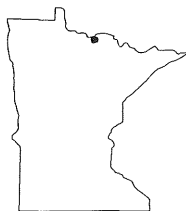
RUNWAY 15 - 33			
	CLICKS ON 122.8		
	3	5	7
LIGHTS	OFF	MED	HIGH
PAPI	OFF	ON	ON
REIL	OFF	MED	HIGH

DAYLIGHT: TO GET LOW, CLICK '5' OR '7' FIRST, THEN '3'

HUTCHINSON MUNICIPAL AIRPORT (BUTLER FIELD)

HUTCHINSON

***International Falls***  
***INL***



**Airport Manager's Phone:** 218-283-4461  
**Airport Manager:** Francis or Thor Einarson  
**Airport Information Phone:** 218-283-0738  
**Airport Contact Person:** Susan Baratono  
**Chamber of Commerce:** 800-FALLS-MN  
**Web Site:** www.intlfalls.org

**AWOS/ASOS:** 218-285-2996 VHF 126.6  
**MNWAS:** Yes

**Aero Chart Coordinates:** 3-I

**Fuel:** Mogas, 100LL, Jet A

**After Hours Service Phone:** None

**FBO(s):** Einarson Brothers Flying Service, Inc. - 218-283-4461

**Ground Transportation:** North Air Limo & Taxi - 218-283-4422  
Hertz Rental Cars - 218-283-4461  
National Rental Cars - 218-283-4626  
Ford Rental Cars - 218-283-8486

**Food Service:** Vending Machines

**Dining:** Country Kitchen - 218-283-9494 - 1 Mile  
Holiday Inn - 218-283-4451 - 2 Miles

**Lodging:** Holiday Inn - 218-283-4451 - 2 Miles

**Airport Events:** None Reported

**Underwing Camping:** Yes

**Campgrounds:** Voyageur's National Park - 218-283-9821  
International Voyageur R.V. - 218-283-4679

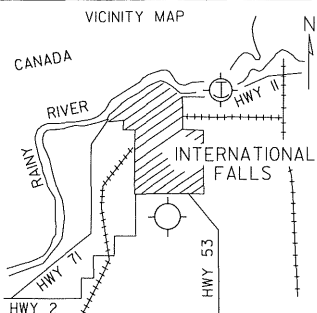
**Golf Courses:** Falls Country Club - 218-283-4491


**Local Attractions:** Rainy Lake  
Boise Cascade Paper Industry  
Bronco Nagurski Musuem  
Voyageurs National Park  
Grand Mound Interpretive Center

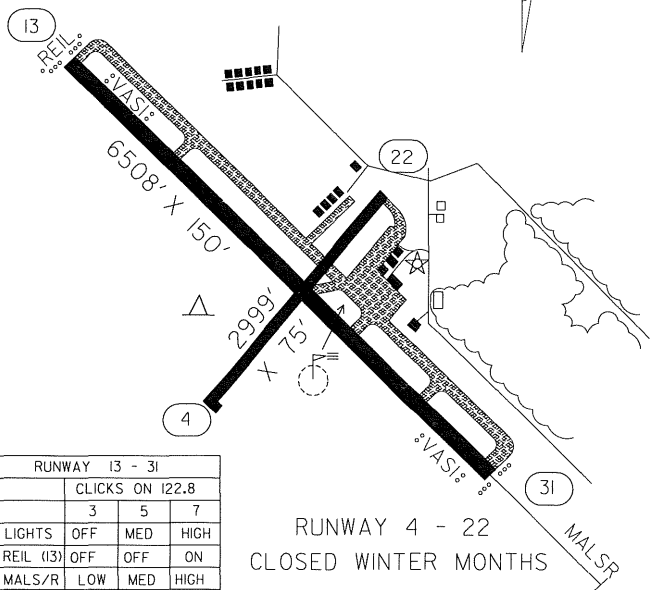
**Comments:** National Weather Service - 218-283-8431  
U. S. Customs - 218-283-2541

FIELD ELEV. 1185'

(INL) INTERNATIONAL FALLS



SEC. CH: TWIN CITIES (N)  
 LAT: 48° 34.0'  
 LONG: 93° 24.2'  
 COMM: CTAF: 122.8 (L)  
 ASOS: 126.6 VHF  
 RCO: 123.6  
 NAV AIDS:   
 RNAV: (INL 111.0) ON AIRPORT  
 TPA: 2185' (1000')  
 AIRPORT OF ENTRY

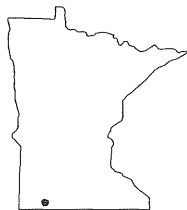


RUNWAY 13 - 31			
	CLICKS ON 122.8		
	3	5	7
LIGHTS	OFF	MED	HIGH
REIL (13)	OFF	OFF	ON
MALS/R	LOW	MED	HIGH

RUNWAY 4 - 22  
 CLOSED WINTER MONTHS

DAYLIGHT: TO GET LOW CLICK "5"  
 OR "7" FIRST THEN "3"

**Jackson**  
**MJQ**



**Airport Manager's Phone:** 507-847-2772  
**Airport Manager:** Dave Deel  
**Airport Information Phone:** 507-847-4410  
**Airport Contact Person:** Dean Albrecht  
**Chamber of Commerce:** 507-847-3867  
**Web Site:** [www.jacksonmn.com](http://www.jacksonmn.com)

**AWOS/ASOS:** 507-847-5810 NDB 353  
**MNWAS:** Yes

**Aero Chart Coordinates:** 13-F

**Fuel:** 100LL, Jet A

**After Hours Service Phone:** 507-847-2772

**FBO(s):** Skyview Flight Service - 507-847-2772

**Ground Transportation:** Rental Car - Kemna-Asa Auto Plaza  
Courtesy Car At Airport

**Food Service:** None

**Dining:** Country Manor Inn - 507-847-3110 - .50 Mile  
Hardee's - 507-847-5820 - .50 Mile  
Santee - 507-847-3841 - .50 Mile  
Burger King - 507-847-4647 - .50 Mile

**Lodging:** Earth Inn - 507-847-5603 - .50 Mile  
Best Western - 507-847-3110 - .50 Mile  
Park-Vu Motel - 507-847-3440 - 1 Mile  
Prairie Winds Motel - 507-847-2020 - 1 Mile  
Super 8 Motel - 507-847-3498 - .50 Mile

**Airport Events:** Fly-In Breakfast - Third Sunday In September

**Underwing Camping:** No

**Campgrounds:** KOA Campgrounds - 507-847-3825 - .50 Mile - Swimming Pool

**Golf Courses:** Jackson Golf Course - 507-847-2660 - Holes: 11

**Local Attractions:** Fort Belmont  
Kilen Woods State Park  
Sprint Car Racing Every Saturday Night - Memorial Day-Labor Day  
Town Country Days - July 15, 16, 17 & 18  
Jackson County Fair - August  
Jackson Nationals - July 16 & 17

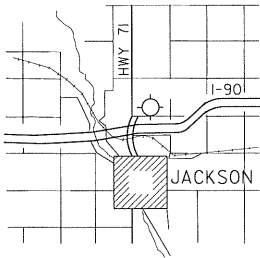
**Comments:** None

FIELD ELEV. 1446'

(MJQ)

JACKSON

VICINITY MAP



N

SEC. CH: OMAHA NORTH

LAT: 43° 39.0'

LONG: 94° 59.2'

COMM: CTAF: 122.8 (L)

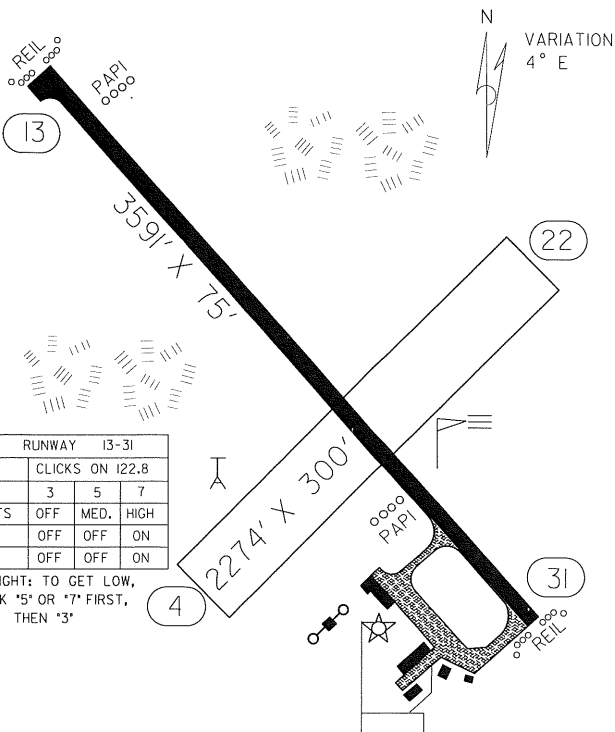
AWOS: 353 NDB

NAV AIDS:

RNAV: (FRM 110.2) R264 D24.6

NDB: (MJQ) 353

TPA: 2246' (800')



RUNWAY 13-31			
CLICKS ON 122.8			
	3	5	7
LIGHTS	OFF	MED.	HIGH
PAPI	OFF	OFF	ON
REIL	OFF	OFF	ON

DAYLIGHT: TO GET LOW,  
CLICK \*5\* OR \*7\* FIRST,  
THEN \*3\*

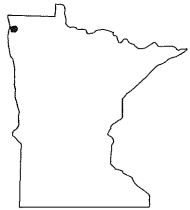
JACKSON MUNICIPAL AIRPORT

JACKSON



## ***Karlstad***

**23D**



**Airport Manager's Phone:** 218-436-2178  
**Airport Manager:** Wayne Ruud  
**Airport Information Phone:** 218-436-2178  
**Airport Contact Person:** Wayne Ruud  
**Chamber of Commerce:** None  
**Web Site:** None

**AWOS/ASOS:** No  
**MNWAS:** No

**Aero Chart Coordinates:** 3-B

**Fuel:** None

**After Hours Service Phone:** None

**FBO(s):** None

**Ground Transportation:** None

**Food Service:** None

**Dining:** Grandma's 59'er Drive Inn - 218-436-5900 - 1 Mile  
Sunny Day Cafe - 218-436-2402 - 1 Mile

**Lodging:** North Star Motor Inn - 218-436-2494 - 1 Mile

**Airport Events:** None Reported

**Underwing Camping:** No

**Campgrounds:** 16 Campsites At Moose Park - 1 Mile

**Golf Courses:** Karlstad Municipal Golf Club - Holes: 9

**Local Attractions:** June Festival - Moose Park

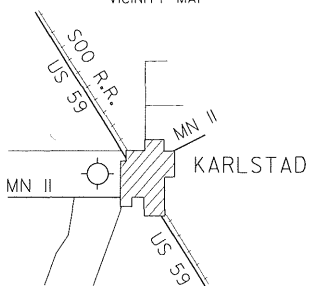
**Comments:** None

FIELD ELEV. 1025'

(23D)

KARLSTAD

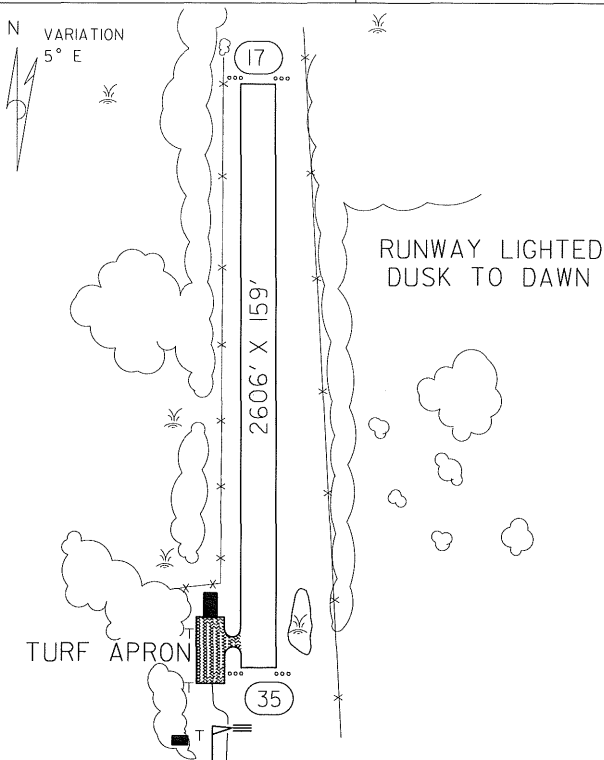
VICINITY MAP



SEC. CH: TWIN CITIES (N)  
LAT: 48° 34.8'  
LONG: 96° 32.5'  
COMM: C.TAF: 122.9  
NAV AIDS:  
RNAV: (HML 112.4) RI22 D28.7  
TPA: 1825' (800')



N VARIATION  
5° E



KARLSTAD MUNICIPAL AIRPORT

KARLSTAD

***Le Sueur***  
***12Y***



**Airport Manager's Phone:** 507-665-2266  
**Airport Manager:** Dean Kunze  
**Airport Information Phone:** 507-665-9904  
**Airport Contact Person:** Dean Kunze  
**Chamber of Commerce:** 507-665-2501  
**Web Site:** [www.home.le-sueur.mn.us](http://www.home.le-sueur.mn.us)

**AWOS/ASOS:** No  
**MNWAS:** No

**Aero Chart Coordinates:** 12-H

**Fuel:** 100LL

**After Hours Service Phone:** 507-665-3313

**FBO(s):** None

**Ground Transportation:** City Transit Bus

**Food Service:** None

**Dining:** The Le Sueur Diner - 1 Mile

**Lodging:** Downtown Motel - 1 Mile

**Airport Events:** None Reported

**Underwing Camping:** Yes

**Campgrounds:** Peaceful Valley - 2 Miles

**Golf Courses:** Le Sueur Country Club - .50 Mile

**Local Attractions:** Mayo House & Museum  
Green Giant Museum

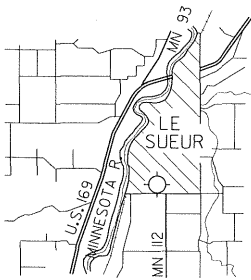
**Comments:** Airport Manager's E-Mail Address: [dkunze@minc.net](mailto:dkunze@minc.net)

FIELD ELEV. 868'

(12Y)

LE SUEUR

VICINITY MAP



SEC. CH: OMAHA NORTH

LAT: 44° 26.3'

LONG: 93° 54.8'

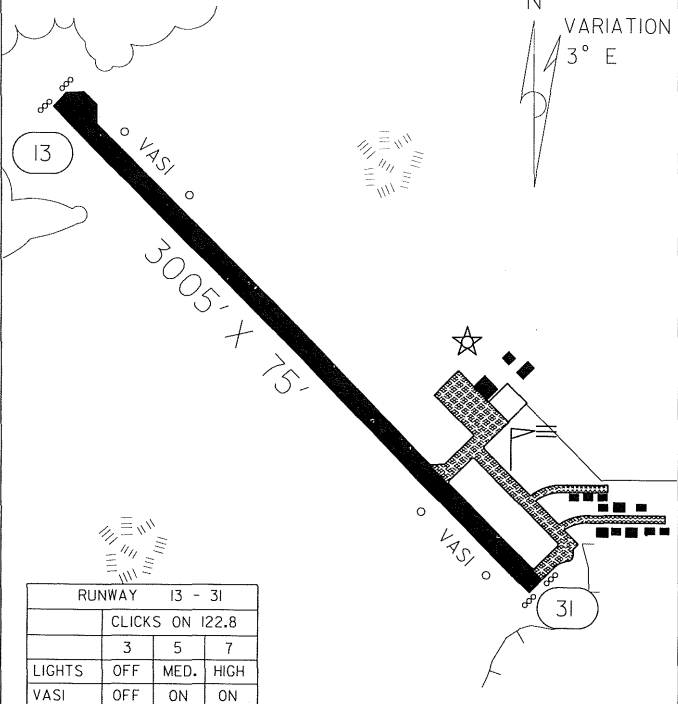

COMM:

CTAF: 122.9 ACTIVATE 122.8 (L)

NAV AIDS:

RNAV: (MKT 110.8) R353 DI3.1

TPA: 1668' (800')



RUNWAY 13 - 31			
	CLICKS ON 122.8		
	3	5	7
LIGHTS	OFF	MED.	HIGH
VASI	OFF	ON	ON

DAYLIGHT: TO GET LOW, CLICK '5' OR '7' FIRST, THEN '3'

LE SUEUR MUNICIPAL AIRPORT

LE SUEUR

## ***Litchfield***

***LJF***



**Airport Manager's Phone:** 320-693-8571  
**Airport Manager:** Glenn E. Young  
**Airport Information Phone:** 320-693-8571  
**Airport Contact Person:** Glenn E. Young  
**Chamber of Commerce:** 320-693-8184  
**Web Site:** [www.litch.com](http://www.litch.com)

**AWOS/ASOS:** 320-693-6456 VOR 109.0  
**MNWAS:** Yes

**Aero Chart Coordinates:** 10-F

**Fuel:** 100LL, Jet A

**After Hours Service Phone:** 320-693-8571

**FBO(s):** None

**Ground Transportation:** Courtesy Car

**Food Service:** Snack Vending

**Dining:** Golf Club (Peter's) - 320-693-6425 - 2 Miles  
Farmer's Daughter - 320-693-8211 - 3 Miles

**Lodging:** Ripley Motel - 320-693-3227 - 1.50 Miles  
Scottwood Motel - 320-693-2496 - 2.50 Miles,

**Airport Events:** None Reported

**Underwing Camping:** Yes

**Campgrounds:** Lake Ripley

**Golf Courses:** Litchfield - Holes: 18

**Local Attractions:** Lake Ripley  
G.A.R. Hall-Museum  
Civil War Museum

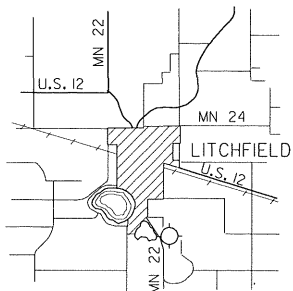
**Comments:** Monitor 122.9 For Traffic

FIELD ELEV. 1140'

(LJF)

LITCHFIELD

VICINITY MAP



N

SEC. CH: TWIN CITIES (S)

LAT: 45° 05.8'

LONG: 94° 30.4'

COMM: CTAF: 122.9(L)

AWOS: 109.0 VOR

RCO: DARWIN 122.1R 109.0T

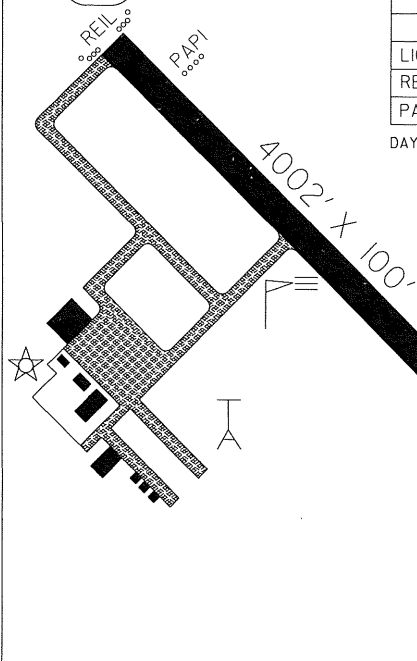
NAV AIDS:

RNAV: (DWN 109.0) R277 D2.3

TPA: 1940' (800')



13




RUNWAY 13 - 31

CLICKS ON 122.9

	3	5	7
LIGHTS	OFF	MED	HIGH
REIL	OFF	ON	ON
PAPI	OFF	ON	ON

DAYLIGHT: TO GET LOW CLICK \*5\*  
OR \*7\* FIRST THEN \*3\*



LITCHFIELD MUNICIPAL AIRPORT

LITCHFIELD

***Little Falls***  
***LXL***



**Airport Manager's Phone:** 320-632-0822  
**Airport Manager:** Tom Olson  
**Airport Information Phone:** 320-632-2413  
**Airport Contact Person:** Big Sky Aviation  
**Chamber of Commerce:** 320-632-5155  
**Web Site:** [www.littlefallsmn.com](http://www.littlefallsmn.com)

**AWOS/ASOS:** 320-632-6791 NDB 359  
**MNWAS:** Yes

**Aero Chart Coordinates:** 9-G

**Fuel:** Mogas, 100LL

**After Hours Service Phone:** 320-632-9480

**FBO(s):** None

**Ground Transportation:** Taxi  
Car Rental - Little Falls Dodge - 320-632-2908

**Food Service:** Vending Machines

**Dining:** Jerry's - 320-632-2501 - 2 Miles  
Oak's - 320-632-2356 - 3 Miles  
Perkins - 320-632-5610  
Hennings - 320-632-2384

**Lodging:** Country Inn - 320-632-1000  
Super 8 Motel - 320-632-2351  
AmericInn - 320-632-1964

**Airport Events:** None Reported

**Underwing Camping:** Yes

**Campgrounds:** Lindbergh State Park

**Golf Courses:** 18-Hole Public Course - 320-632-3584

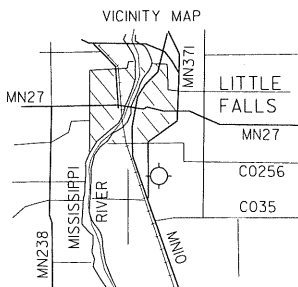
**Local Attractions:** Lindbergh State Park  
Lindbergh Interpretive Center  
Pine Grove Park

**Comments:** Boyhood Home Of Charles Lindbergh, Visit His Home And Museum  
Riverfest - Second Weekend In June  
Arts & Crafts & Antique Auto Show - Second Weekend Of  
September

FIELD ELEV. 1122'

(LXL)

LITTLE FALLS



N ↑

SEC. CH: TWIN CITIES (S)

LAT: 45° 57.0'

LONG: 94° 20.8'

COMM: CTAF: 122.8 (L)

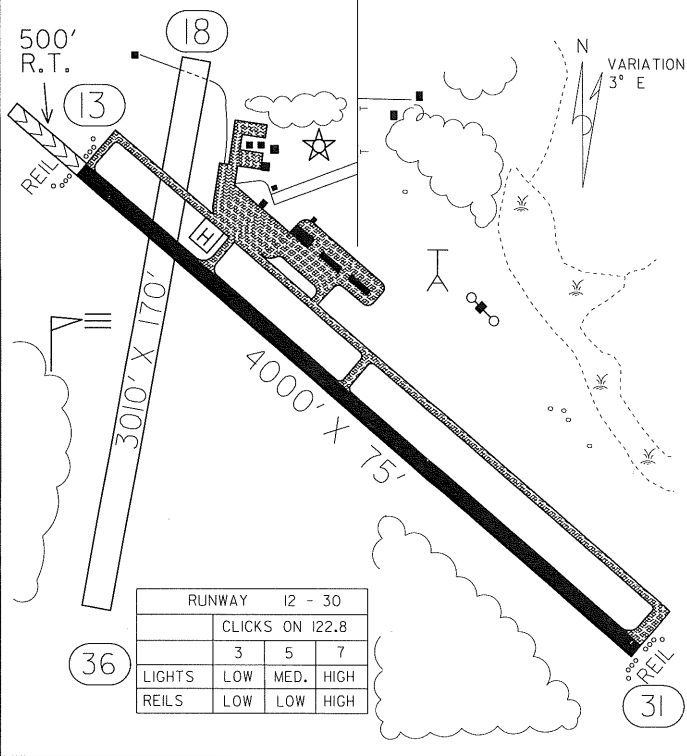
AWOS: 359 NDB

NAV AIDS:

RNAV: (STC 112.1) R331 D27.4

NDB: (LXL) 359

TPA: 1922' (800')



	RUNWAY 12 - 30		
	CLICKS ON 122.8		
	3	5	7
LIGHTS	LOW	MED.	HIGH
REILS	LOW	LOW	HIGH

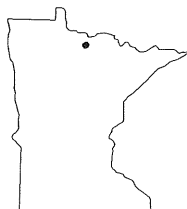
LITTLE FALLS - MORRISON COUNTY AIRPORT

LITTLE FALLS



## *Littlefork*

*13Y*



**Airport Manager's Phone:** 218-278-6758  
**Airport Manager:** Kenneth Little  
**Airport Information Phone:** 218-278-6710  
**Airport Contact Person:** David Osterhaus  
**Chamber of Commerce:** 218-278-4143  
**Web Site:** None

**AWOS/ASOS:** No  
**MNWS:** No

**Aero Chart Coordinates:** 4-H

**Fuel:** None

**After Hours Service Phone:** None

**FBO(s):** None

**Ground Transportation:** None

**Food Service:** None

**Dining:** DJ's Big Spoon - 218-278-6613 - 1.50 Miles  
Hometown Cafe - 218-278-4788 - 1.50 Miles

**Lodging:** Gail's Country Cutter - 218-278-6222 - 1.50 Miles  
DJ's Bed & Breakfast - 218-278-6613 - 1.50 Miles

**Airport Events:** None Reported

**Underwing Camping:** No

**Campgrounds:** Lofgren Park - 1.50 Miles

**Golf Courses:** International Falls - 19 Miles

**Local Attractions:** Littlefork River

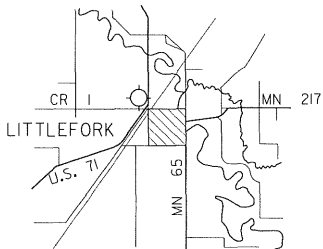
**Comments:** None

FIELD ELEV. 1145'

(13Y)

LITTLEFORK

VICINITY MAP



SEC. CH: TWIN CITIES (N)  
 LAT: 48°25.0'  
 LONG: 93°35.2'  
 COMM: CTAF: 122.9  
 NAV AIDS:  
 RNAV: (INL III.0) R214 DII.6  
 TPA: 1940' (795')



N

VARIATION  
2° E

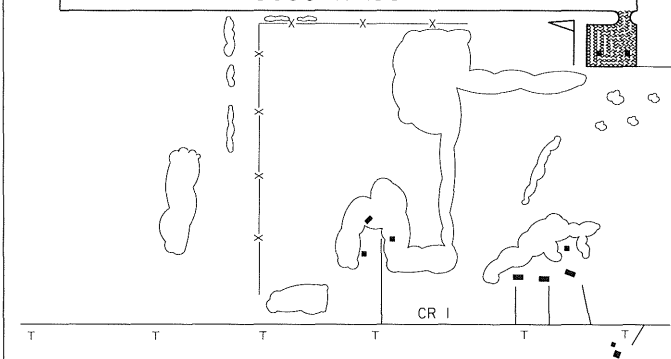


AIRPORT CLOSED WINTER MONTHS

9

27

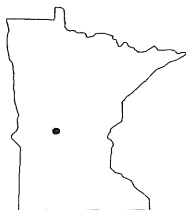
3000' X 150'



LITTLEFORK MUNICIPAL  
HANOVER AIRPORT

LITTLEFORK

***Long Prairie***  
***14Y***



**Airport Manager's Phone:** 320-732-3827  
**Airport Manager:** Mike & Debra Chase  
**Airport Information Phone:** 320-955-9864  
**Airport Contact Person:** Mike & Debra Chase  
**Chamber of Commerce:** 320-732-2514  
**Web Site:** None

**AWOS/ASOS:** No  
**MNWAS:** Yes

**Aero Chart Coordinates:** 9-F

**Fuel:** 100LL

**After Hours Service Phone:** 320-732-3827

**FBO(s):** Prairie Aviation - 612-732-2334

**Ground Transportation:** Courtesy Car Available 24 Hours

**Food Service:** Pop

**Dining:** Subway - 5 Miles  
Griff's Pizza - 5 Miles  
Gene O's - 5 Miles  
Pier 71 - 5 Miles  
Dairy Queen - 5 Miles  
Hardee's - 5 Miles

**Lodging:** Flamingo Motel - 320-732-6118 - 5 Miles  
Super 8 Motel - 5 Miles

**Airport Events:** None Reported

**Underwing Camping:** Yes

**Campgrounds:** Lake Osakis Campgrounds  
Big Birch Campgrounds  
Sauk Centre Campgrounds  
R & L Campgrounds - 6 Miles  
Big Sauk Resort

**Golf Courses:** Long Prairie - Holes: 18  
Sauk Centre - Holes: 9 & 18  
Eagle Bend - Holes: 9

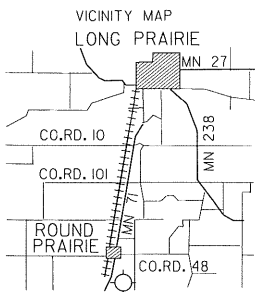
**Local Attractions:** Good Swimming Lake & Park In Long Prairie  
Museums (Todd County & Christie House)

**Comments:** People welcome to fly in to camp. Bathroom facility in pilot's lounge. Grill & picnic table. Fuel available 24 hours.

FIELD ELEV. 1333'

(14Y)

LONG PRAIRIE



SEC. CH: TWIN CITIES (S)

LAT: 45° 53.9'

LONG: 94° 52.4'

COMM: CTAF: 122.9


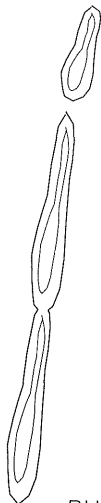
NAV AIDS:

RNAV: (AXN 112.8) R096 D15.5

TPA: 2130' (797')



VARIATION  
4° E



RUNWAY LIGHTED  
DUSK TO DAWN

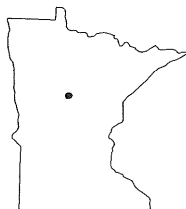


34

LONG PRAIRIE AIRPORT  
(TODD FIELD)

LONG PRAIRIE

**Longville**  
**XVG**



**Airport Manager's Phone:** 218-363-2022  
**Airport Manager:** City Clerk  
**Airport Information Phone:** 218-363-2022  
**Airport Contact Person:** City Clerk  
**Chamber of Commerce:** None  
**Web Site:** None

**AWOS/ASOS:** 218-363-3347 NDB 392  
**MNWAS:** No

**Aero Chart Coordinates:** 7-G

**Fuel:** 100LL

**After Hours Service Phone:** None

**FBO(s):** None

**Ground Transportation:** None

**Food Service:** None

**Dining:** Sunrise Cafe - .75 Mile  
Patrick's - .75 Mile

**Lodging:** Pines Motel - .25 Mile

**Airport Events:** None Reported

**Underwing Camping:** No

**Campgrounds:** Austin Swamp - 1.25 Miles

**Golf Courses:** Ridgewood Golf Course - 5 Miles  
Chippewa National Golf Course - 8 Miles

**Local Attractions:** Women Lakes Chain

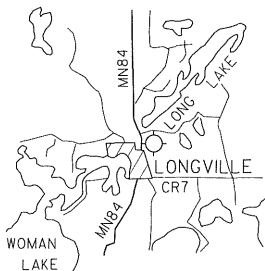
**Comments:** Airport Manager's Phone & Information Phone Hours: 8:30 A.M. -  
4:00 P.M. - Monday-Friday

FIELD ELEV. 1335'

(XVG)

LONGVILLE

VICINITY MAP



SEC. CH: TWIN CITIES (N)

LAT: 46° 59.4'

LONG: 94° 12.2'

COMM: CTAF: 122.9 (L)

AWOS: 392 NDB

NAV AIDS:

RNAV: (GPZ III.4) R245 D31.1

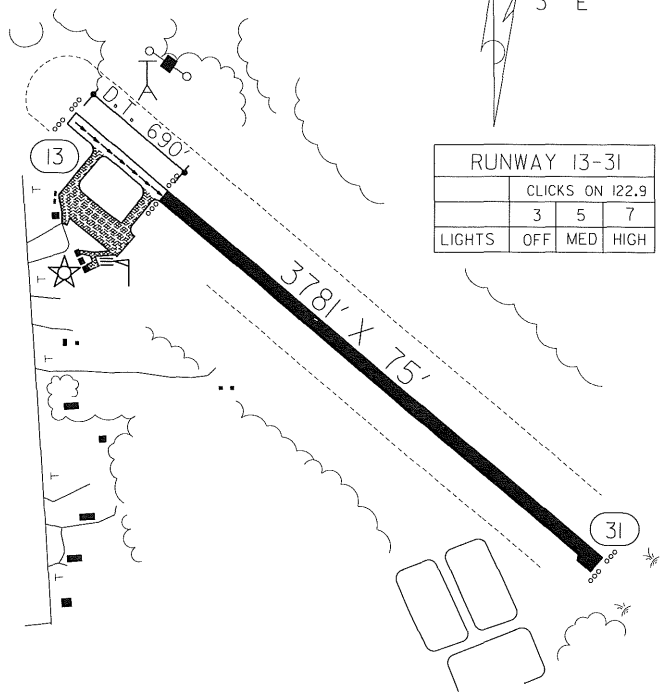
NDB: (XVG) 392

TPA: 2135' (800')



N

VARIATION  
3° E



RUNWAY 13-31

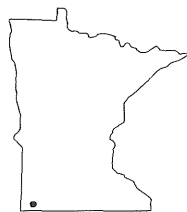
	CLICKS ON 122.9		
	3	5	7
LIGHTS	OFF	MED	HIGH

LONGVILLE MUNICIPAL AIRPORT

LONGVILLE

## ***Luverne***

### ***D19***



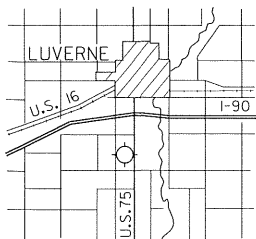
<b>Airport Manager's Phone:</b>	507-920-8520
<b>Airport Manager:</b>	Darrell Huiskes
<b>Airport Information Phone:</b>	507-283-2542
<b>Airport Contact Person:</b>	Darrell Huiskes
<b>Chamber of Commerce:</b>	507-283-4061
<b>Web Site:</b>	<a href="http://www.luvernemn.com">www.luvernemn.com</a>
<b>AWOS/ASOS:</b>	No
<b>MNWAS:</b>	No
<b>Aero Chart Coordinates:</b>	13-C
<b>Fuel:</b>	100LL
<b>After Hours Service Phone:</b>	507-283-5041
<b>FBO(s):</b>	None
<b>Ground Transportation:</b>	Courtesy Car Rental Cars
<b>Food Service:</b>	Vending Machines
<b>Dining:</b>	Magnolia Steak House - 507-283-9161
<b>Lodging:</b>	Super 8 Motel - 507-283-9541 - 1 Mile
<b>Airport Events:</b>	Fly-In - First Sunday In June
<b>Underwing Camping:</b>	Yes
<b>Campgrounds:</b>	State Park
<b>Golf Courses:</b>	Luverne Country Club Golf Course
<b>Local Attractions:</b>	Blue Mound State Park Buffalo Days - First Saturday In June Golf Course Tri-State Band Festival
<b>Comments:</b>	Aircraft storage & free tiedowns. Buffalo Days first weekend in June every year. Free courtesy car, pilot lounge open 24 hours, fuel available 24 hours, all major credit cards accepted.

FIELD ELEV. 1431'

(D19)

LUVERNE

VICINITY MAP



N  
 SEC. CH: OMAHA NORTH  
 LAT: 43° 37.3'  
 LONG: 96° 13.1'  
 COMM: CTAF: 122.7  
 NAV AIDS:  
 RNAV: (FSD 115.0) R085 D24.2  
 TPA: 2230' (799')



VARIATION  
 5° E

17  
 000 000

2505' X 75'

RUNWAY LIGHTED  
 DUSK TO DAWN

35

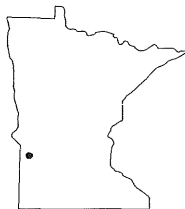
U.S. 75

LUVERNE MUNICIPAL AIRPORT  
 (QUENTIN AANENSON FIELD)

LUVERNE



**Madison**  
**DXX**



**Airport Manager's Phone:** 320-598-3467  
**Airport Manager:** Dennis Zimmer  
**Airport Information Phone:** 320-598-3467  
**Airport Contact Person:** Dennis Zimmer  
**Chamber of Commerce:** 320-598-7301  
**Web Site:** None

**AWOS/ASOS:** 320-598-3863 NDB 227  
**MNWAS:** Yes

**Aero Chart Coordinates:** 11-C

**Fuel:** Mogas, 100LL

**After Hours Service Phone:** 507-223-5769

**FBO(s):** D & D Aviation - 320-598-3467

**Ground Transportation:** Courtesy Car - Call Ahead

**Food Service:** Pop Machine  
Candy Bars

**Dining:** DeToy's Restaurant - 320-598-3886 - 2 Miles

**Lodging:** Nu-Madison Motel - 320-598-3655 - 3 Miles

**Airport Events:** Annual Fly-In Breakfast - Fourth Sunday In September

**Underwing Camping:** Yes

**Campgrounds:** Lac Qui Parle State Park - 15 Miles  
Park Jacobson Park - 2 Miles

**Golf Courses:** Madison Country Club - 2.50 Miles

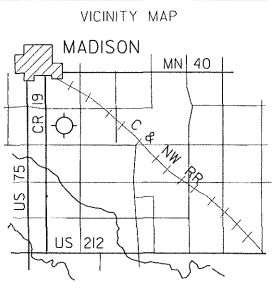
**Local Attractions:** Annual Summerfest - Second Weekend In June  
Stock Car Racing - Sundays During The Summer  
Octoberfest - Second Week In November  
County Fair - Second Weekend In September


**Comments:** City Hall - 320-598-7373

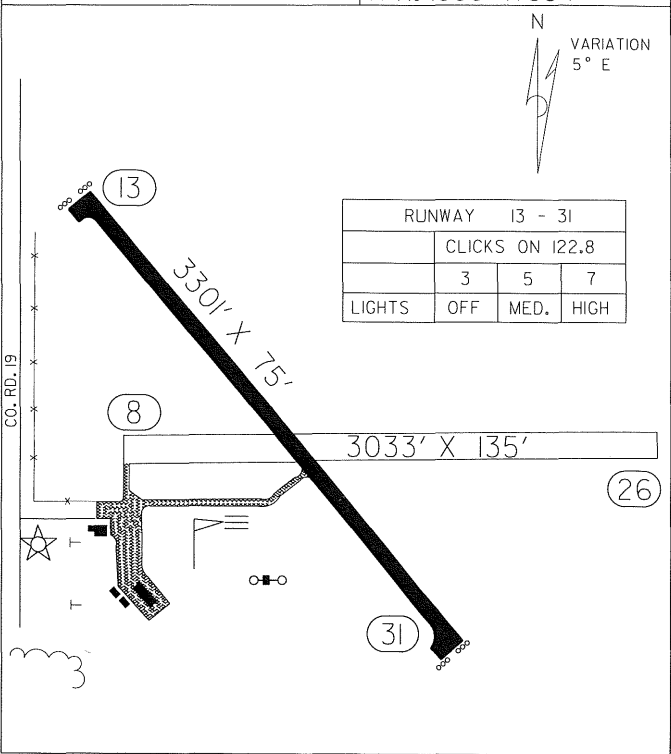
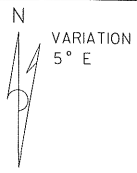
FIELD ELEV. 1082'

(DXX)

MADISON



SEC. CH: TWIN CITIES (S)  
 LAT: 44° 59.2'  
 LONG: 96° 10.7'  
 COMM: CTAF: 122.8(L)  
 AWOS: 227 NDB  
 RCO: 122.3  
 NAV AIDS:   
 RNAV: (MVE III.6) R268 DI9.9  
 NDB: (DXX) 227  
 TPA: 1880' (798')



MADISON - LAC QUI PARLE AIRPORT  
(BUD FRYE FIELD)

MADISON

## ***Mahnomen***

**3N8**



**Airport Manager's Phone:** 218-935-5650  
**Airport Manager:** Bill Nelson  
**Airport Information Phone:** 218-935-5076  
**Airport Contact Person:** Gordon Nelson  
**Chamber of Commerce:** 218-935-2573  
**Web Site:** None

**AWOS/ASOS:** No  
**MNWAS:** No

**Aero Chart Coordinates:** 6-D

**Fuel:** Mogas, 100LL

**After Hours Service Phone:** 218-935-5650

**FBO(s):** None

**Ground Transportation:** Limo Service From The Airport Any Time Of Day

**Food Service:** None

**Dining:** Shooting Star Casino - 800-453-STAR - 4.50 Miles  
Red Apple Cafe - 218-935-9918  
Pinehurst Resort Dining Room - 218-935-5745  
Grindestone - 218-935-5056

**Lodging:** Shooting Star Casino - 1-800-453-STAR - 4.50 Miles  
Stardust Suites - 218-935-2761 - 4.50 Miles  
Travelers Motel - 218-935-2291  
Pinehurst Resort - 218-935-5745

**Airport Events:** Shooting Star Casino Fly-In In June

**Underwing Camping:** Yes

**Campgrounds:** R.V. Camping At Casino  
Camping At Fairgrounds

**Golf Courses:** Mahnomen Country Club - 218-935-5188 - 5 Miles

**Local Attractions:** Indoor swimming pool & tennis court at school and at the Casino, many resorts around the Mahnomen Area. Golden Eagle Bingo - 218-935-5385. Shooting Star Casino - 1-800-453-STAR. Gateway to Itasca Park.

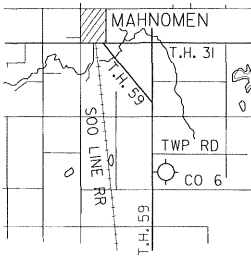
**Comments:** Mahnomen Airport has free tiedowns. The Casino will pick up at the Airport any time of the day, seven days a week, use phone in the Airport Office & call 1-800-453-STAR. Additional Airport Information Phone - 218-935-9933.

FIELD ELEV. 1244'

(3N8)

MAHNOMEN

VICINITY MAP



SEC. CH: TWIN CITIES (N)

LAT: 47° 15.6'

LONG: 95° 55.7'

COMM: CTAF: 122.9

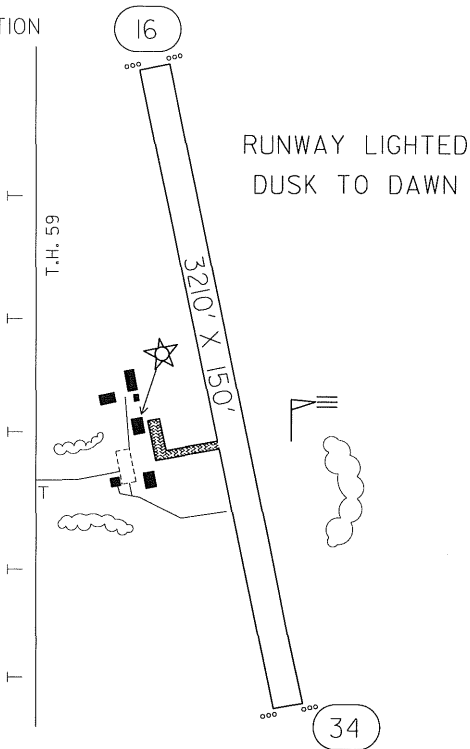
NAV AIDS:

RNAV: (DTL III.2) R350 D30.6

TPA: 1800' (556')



N VARIATION  
5° E



RUNWAY LIGHTED  
DUSK TO DAWN

MAHNOMEN COUNTY AIRPORT

MAHNOMEN

## ***Mankato***

### ***MKT***



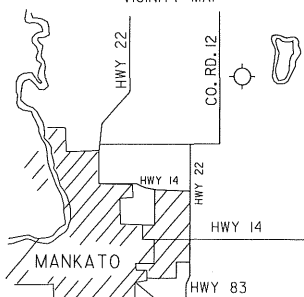
<b>Airport Manager's Phone:</b>	507-625-6006
<b>Airport Manager:</b>	Mark Smith
<b>Airport Information Phone:</b>	507-625-6006
<b>Airport Contact Person:</b>	North Star Aviation, Inc.
<b>Chamber of Commerce:</b>	507-345-4519
<b>Web Site:</b>	www.mankato.com
<b>AWOS/ASOS:</b>	507-625-3726 VOR 110.8
<b>MNWAS:</b>	Yes
<b>Aero Chart Coordinates:</b>	12-H
<b>Fuel:</b>	100LL, Jet A
<b>After Hours Service Phone:</b>	None
<b>FBO(s):</b>	North Star Aviation, Inc. - 507-625-6006
<b>Ground Transportation:</b>	Taxi Local Car Rentals
<b>Food Service:</b>	Vending Machines Catering
<b>Dining:</b>	Baker's Square - 507-345-4240 - 3.50 Miles Applebee's - 507-386-1010 - 3 Miles Red Lobster - 507-386-7007 - 3 Miles Ground Round - 507-388-5559 - 3 Miles
<b>Lodging:</b>	Budgetel Inn - 800-428-3438 - 5 Miles The Comfort Inn - 507-388-5107 - 5 Miles Holiday Inn - 1-800-HOLIDAY Best Western - 1-800-528-1234 - 5 Miles Super 8 Motel - 1-800-800-8000 Riverfront Inn - 507-388-1638 Kato Economy Inn - 1-800-822-2521 Days Inn - 1800-325-2525 Butler House Bed & Breakfast - 507-387-5055 Fairfield Inn - 1-800-228-2800 AmericInn Motel & Suites - 1-800-634-3444
<b>Airport Events:</b>	None
<b>Underwing Camping:</b>	Yes
<b>Campgrounds:</b>	State, County & City Facilities
<b>Golf Courses:</b>	North Links Terrace View Minneapolis
<b>Local Attractions:</b>	Shopping; State, County & City Parks; Civic Center; Ski Hill; Walking; Biking; Hiking Trails Along The River & Throughout The Community
<b>Comments:</b>	Overnight hangar space available for most aircraft. Tiedown fee. City of Mankato Offices, Customer Service, 507-387-8692, P.O. Box 3368, Mankato, MN 56002-3368.

FIELD ELEV. 1020'

(MKT)

MANKATO

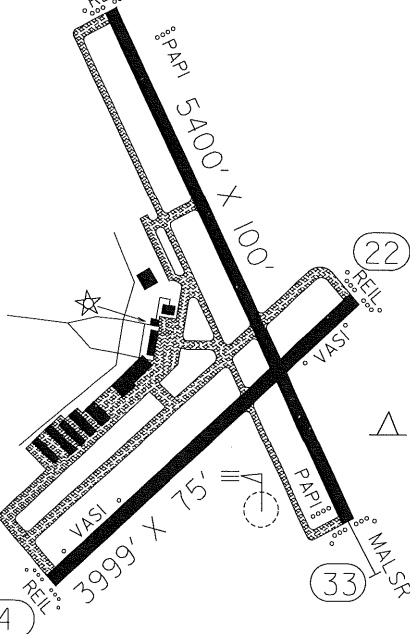
VICINITY MAP



SEC. CH: OMAHA NORTH  
 LAT: 44° 13.3'  
 LONG: 93° 55.1'  
 COMM: CTAF: 122.7 (L)  
 AWOS: 110.8 VOR  
 RCO: 122.1R 110.8T  
 NAV AIDS:  
 RNAV: (MKT 110.8) ON AIRPORT  
 TPA: 1820' (800')



(15) REIL



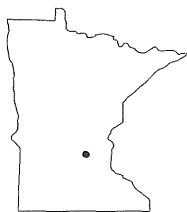
RUNWAY 15 - 33			
	CLICKS ON 122.7		
	3	5	7
LIGHTS	OFF/LOW	MED	HIGH
PAPI	OFF	ON	ON
REIL(15)	OFF	ON	ON
MALSR	LOW	MED	HIGH
TAXI	OFF/LOW	MED	HIGH

RUNWAY 4 - 22			
	CLICKS ON 122.7		
	3	5	7
LIGHTS	OFF/LOW	MED	HIGH
VASI	OFF	ON	ON
REIL	OFF	ON	ON
TAXI	OFF	MED	HIGH

MANKATO MUNICIPAL AIRPORT

MANKATO

**Maple Lake**  
**MGG**



**Airport Manager's Phone:** 320-963-3738  
**Airport Manager:** Gerald Sawatzke  
**Airport Information Phone:** 320-963-3738  
**Airport Contact Person:** Gerald Sawatzke  
**Chamber of Commerce:** None  
**Web Site:** None

**AWOS/ASOS:** 320-963-3300 VHF 128.325  
**MNWas:** Yes

**Aero Chart Coordinates:** 10-H  
**Fuel:** 100LL

**After Hours Service Phone:** 320-963-5967

**FBO(s):** Wright Aero, Inc. - 320-963-5094

**Ground Transportation:** None

**Food Service:** None

**Dining:** Sunrise Cafe - 320-963-3907 - 1.75 Miles  
Pizzazz - 320-963-6660

**Lodging:** Thayer Hotel - 320-274-3371 - 9 Miles

**Airport Events:** None Reported

**Underwing Camping:** Yes

**Campgrounds:** Schroeder Resort - 6.50 Miles

**Golf Courses:** Albion Ridges - 6 Miles  
Whispering Pines - 8 Miles

**Local Attractions:** Resort Area  
Many Lakes

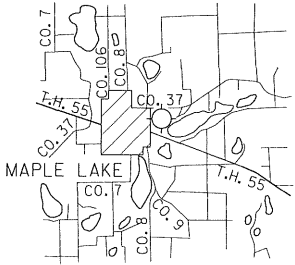
**Comments:** None

FIELD ELEV. 1028'

(MGG)

MAPLE LAKE

VICINITY MAP



N

SEC. CH: TWIN CITIES (S)  
 LAT: 45° 14.2'  
 LONG: 93° 59.1'  
 COMM: CTAF: 122.8  
 AWOS: 128.325 VHF  
 NAV AIDS:  
 RNAV: (DWN 109.0) R059 D21.8  
 TPA: 1828' (800')

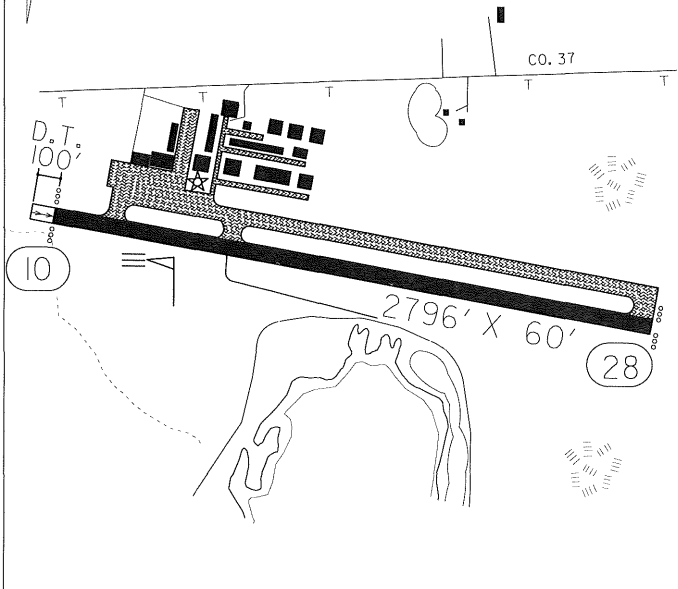


N



VARIATION  
 3° E

RUNWAY LIGHTED  
 DUSK TO DAWN

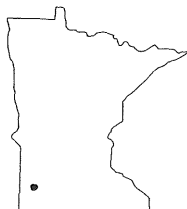


MAPLE LAKE MUNICIPAL AIRPORT

MAPLE LAKE



***Marshall***  
***MML***



**Airport Manager's Phone:** 507-537-6773  
**Airport Manager:** Keith Nelson  
**Airport Information Phone:** 507-537-6780  
**Airport Contact Person:** Ray Johnson (FBO)  
**Chamber of Commerce:** 507-532-4484  
**Web Site:** www.marshall-mn.org

**AWOS/ASOS:** 507-532-5269 VOR 111.0  
**MNWAS:** Yes

**Aero Chart Coordinates:** 12-D

**Fuel:** 100LL, Jet A

**After Hours Service Phone:** 507-532-6522

**FBO(s):** Midwest Aviation Div of SW Aviation, Inc - 507-532-3164

**Ground Transportation:** Taxi - 507-537-7006

**Food Service:** Vending Machines  
Delivery & Catering

**Dining:** Camden Country Inn - 507-532-3221  
The Chalet - 507-532-4491  
Club 59 - 507-532-2950  
Happy Chef - 507-537-0777  
Hunan Lion - 507-532-9733  
Perkins - 507-532-7381  
King's Wok - 507-532-3388

**Lodging:** Best Western Marshall Inn - 507-532-3221 - 3 Miles  
Comfort Inn - 507-532-3070 - 3 Miles  
Traveler's Lodge - 507-532-5721 - 3 Miles  
Super 8 Motel - 507-537-1461 - 3 Miles  
Deluxe Motel - 507-532-4441 - 3 Miles  
American Suites - 507-537-9424

**Airport Events:** None Reported

**Underwing Camping:** Yes

**Campgrounds:** Camden State Park - 6 Miles Southwest Of Marshall On Highway 23  
Garvin County Park - 9 Miles South Of Marshall On Highway 59

**Golf Courses:** Marshall Golf Club - 507-532-1622 - Holes: 18

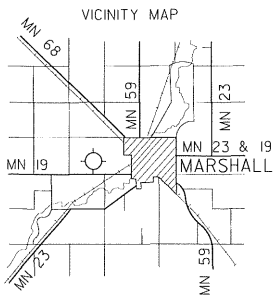
**Local Attractions:** Camden State Park  
City Parks/Recreational Facilities  
July Fourth Kite Celebration


**Comments:** Additional After Hours Service Phone - 507-537-4691  
Additional Airport Manager's Phone - 507-537-6706

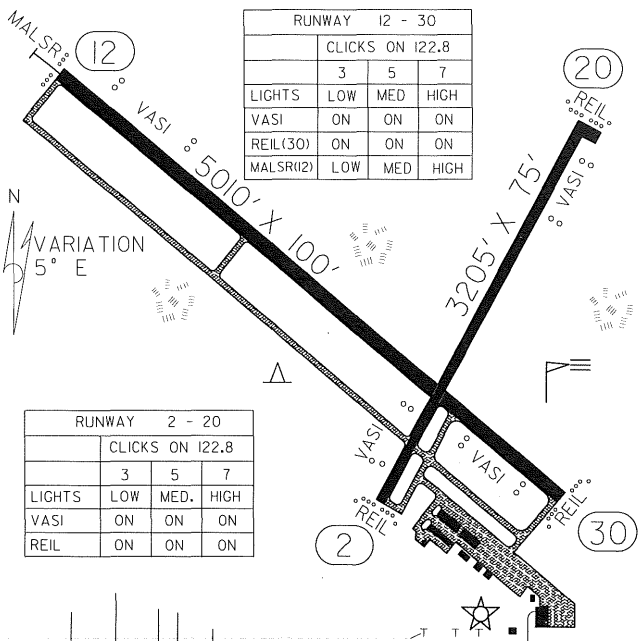
FIELD ELEV. 1180'

(MML)

MARSHALL



SEC. CH: OMAHA NORTH  
 LAT: 44° 27.0'  
 LONG: 95° 49.3'  
 COMM: CTAF: 122.8(L)  
 AWOS: III.0 VOR  
 RCO: 122.35  
 NAV AIDS:   
 RNAV: (MML III.0) ON AIRPORT  
 TPA: 1970' (790')



MARSHALL MUNICIPAL AIRPORT  
 (RYAN FIELD)

MARSHALL

***Mc Gregor***  
**17Y**



**Airport Manager's Phone:** 218-768-2717  
**Airport Manager:** Larry Paukert  
**Airport Information Phone:** 218-768-2717  
**Airport Contact Person:** Judy Cirilli  
**Chamber of Commerce:** 218-768-3692  
**Web Site:** None

**AWOS/ASOS:** No  
**MNWAS:** No

**Aero Chart Coordinates:** 7-1

**Fuel:** None

**After Hours Service Phone:** None

**FBO(s):** None

**Ground Transportation:** None

**Food Service:** None

**Dining:** Fireside Inn - 218-768-9971 - .25 Mile

**Lodging:** Town & Country Motel - 218-768-3271 - 1 Mile  
Country Meadows Inn - 218-768-7378 Or 888-321-7378 - .50 Mile

**Airport Events:** None Reported

**Underwing Camping:** No

**Campgrounds:** Big Sandy Dam  
Savanna Portage State Park  
Sandy River Camp

**Golf Courses:** Savanna Golf Course & Supper Club

**Local Attractions:** Wild Rice Days  
Lion's Corn Feed On Labor Day Weekend  
Rice Lake National Wildlife Refuge  
Savanna Portage State Park

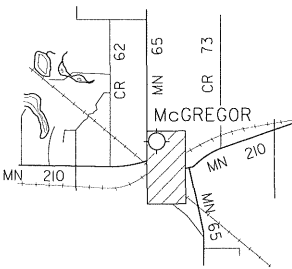
**Comments:** McGregor is located close to lakes, with four seasons of outdoor recreation. Fishing, hunting & snowmobiling are important activities.

FIELD ELEV. 1227'

(17Y)

Mc GREGOR

VICINITY MAP



SEC. CH: TWIN CITIES (S)

LAT: 46° 37.3'

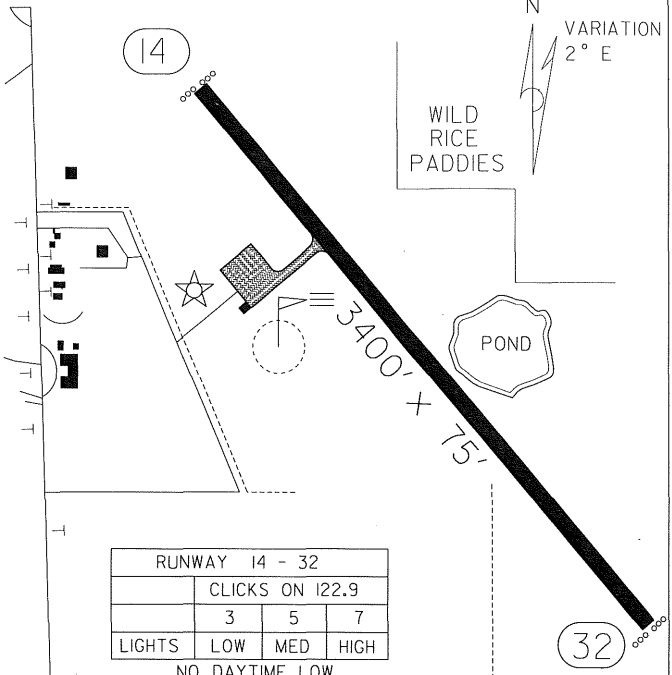
LONG: 93° 18.5'

COMM: CTAF: 122.9 (L)

NAV AIDS:

RNAV: (DLH 112.6) R252 D46.9

TPA: 2028' (800')



RUNWAY 14 - 32			
CLICKS ON 122.9			
	3	5	7
LIGHTS	LOW	MED	HIGH

NO DAYTIME LOW

McGREGOR-ISEDOR IVERSON AIRPORT

Mc GREGOR

## ***Milaca***

**18Y**



**Airport Manager's Phone:** 320-983-3141  
**Airport Manager:** Steve Burklund  
**Airport Information Phone:** 320-983-2648  
**Airport Contact Person:** Steve Burklund  
**Chamber of Commerce:** 320-983-3141  
**Web Site:** None

**AWOS/ASOS:** No  
**MNWAS:** No

**Aero Chart Coordinates:** 9-H

**Fuel:** 100LL

**After Hours Service Phone:** 320-938-2381

**FBO(s):** Mille Lacs Aviation - 320-983-3795

**Ground Transportation:** None

**Food Service:** None

**Dining:** Embers - 320-983-6288 - 1 Mile

**Lodging:** Deluxe Motel - 320-983-3145 - 1 Mile  
Super 8 - 320-983-2660 - 1 Mile

**Airport Events:** Fly-In Breakfast - First Sunday After Oshkosh

**Underwing Camping:** Yes

**Campgrounds:** None Reported

**Golf Courses:** Milaca Golf Club - 320-983-2110

**Local Attractions:** Riverview Park  
Recreation Park  
Trimble Park  
Reineke Park

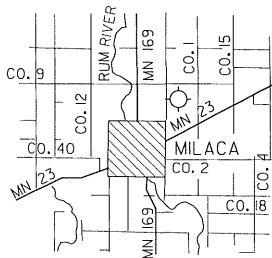
**Comments:** Additional Airport Manager Phone Number - 320-983-6547

FIELD ELEV. 1100'

(18Y)

MILACA

VICINITY MAP



N

SEC. CH: TWIN CITIES (S)

LAT: 45° 46.4'

LONG: 93° 37.9'

COMM: CTAF: 122.9

NAV AIDS:

RNAV: (STC 112.1) R058 D26.3

TPA: 1900' (800')



N

VARIATION  
3° E

CO. RD. 9

TWP. RD.

16

2900' X 150'

ARPT. ACCESS RD.

WOODED

34

POTHOLE

RUNWAY LIGHTED  
DUSK TO DAWN

MILACA MUNICIPAL AIRPORT

MILACA

***Minneapolis***  
***LVN***



**Airport Manager's Phone:** 612-726-8100  
**Airport Manager:** Jack Eberlein  
**Airport Information Phone:** 612-717-0001  
**Airport Contact Person:** Jack Eberlein  
**Chamber of Commerce:** 612-469-2020  
**Web Site:** [www.lakevillechambercvb.org](http://www.lakevillechambercvb.org)

**AWOS/ASOS:** 612-469-5850 VOR 115.7  
**MNWAS:** Yes

**Aero Chart Coordinates:** 11-I

**Fuel:** 100LL, Jet A

**After Hours Service Phone:** 612-469-4414

**FBO(s):** Flyteline Services, Inc. - 612-469-4414

**Ground Transportation:** Rental Car  
Taxi

**Food Service:** Vending Machines

**Dining:** Lakeville Family Restaurant - 1.50 Miles

**Lodging:** Super 8 Motel - 4 Miles

**Airport Events:** None Reported

**Underwing Camping:** No

**Campgrounds:** None Reported

**Golf Courses:** Fountain Valley Golf Course - 4 Miles

**Local Attractions:** None Reported

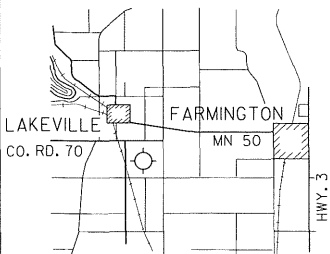
**Comments:** None

FIELD ELEV. 960'

(LVN)

MINNEAPOLIS

VICINITY MAP



N

SEC. CH: TWIN CITIES (S)

LAT: 44° 37.7'

LONG: 93° 13.7'

COMM: CTAF: 123.0 (L)

AWOS: 115.7 VOR

RCO: FARMINGTON

122.1R 115.7T

NAV AIDS:

RNAV: (FGT 115.7) R259 D2.0

TPA: 1760' (800')

RWY 12 RGT TFC

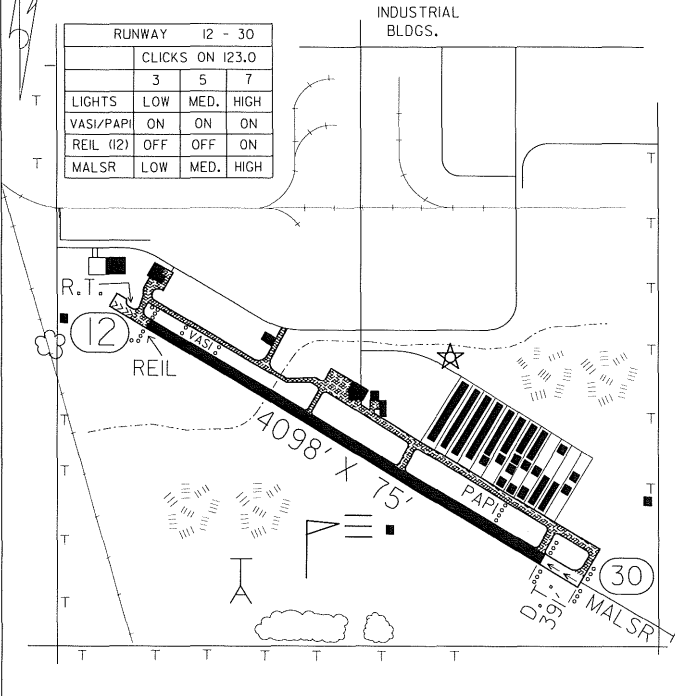


N VARIATION  
3° E

THIS AIRPORT UNDERLIES THE MSP CLASS "B" AIRSPACE

INDUSTRIAL  
BLDGs.

	RUNWAY 12 - 30		
	CLICKS ON 123.0		
	3	5	7
LIGHTS	LOW	MED.	HIGH
VASI/PAPI	ON	ON	ON
REIL (12)	OFF	OFF	ON
MALSR	LOW	MED.	HIGH



MINNEAPOLIS AIRLAKE AIRPORT

MINNEAPOLIS



## *Minneapolis*

### *ANE*

**Airport Manager's Phone:** 612-726-8100  
**Airport Manager:** Jack Eberlein  
**Airport Information Phone:** 612-717-0001  
**Airport Contact Person:** Jack Eberlein  
**Chamber of Commerce:** 612-370-9132  
**Web Site:** [www.anokaareachamber.com](http://www.anokaareachamber.com)

**AWOS/ASOS:** 612-780-9025 VHF 120.625  
**MNWAS:** Yes

**Aero Chart Coordinates:** 10-I

**Fuel:** Mogas, 80, 100LL, Jet A

**After Hours Service Phone:** None

**FBO(s):** Anoka Flight Training, Inc. - 612-786-4883  
Cirrus Flight Opns, Inc./Great Lakes Air - 612-784-6614

**Ground Transportation:** Car Rental & Limousine Service At Cirrus Flight Operations  
- 612-784-6614  
Taxi

**Food Service:** Vending Machines

**Dining:** Ole Piper - 1 Mile

**Lodging:** Hospitality Suites - 612-780-3797

**Airport Events:** Open House/Discover Aviation Days - May

**Underwing Camping:** No

**Campgrounds:** None Reported

**Golf Courses:** Bunker Hills

**Local Attractions:** Sports Center

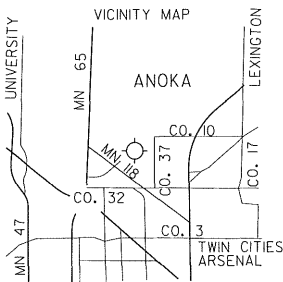
**Comments:** ATIS 120.625  
Clearance Delivery 121.3  
Ground 121.85  
Tower 126.05



FIELD ELEV. 912'

(ANE)

MINNEAPOLIS



SEC. CH: TWIN CITIES (S)  
 LAT: 45° 08.7'  
 LONG: 93° 12.7'  
 COMM: TOWER: 126.05,  
 GND: 121.85, CLNC DEL: 121.3,  
 ATIS: 120.625, CTAF: 126.05(L),  
 AWOS: 120.625 VHF, RCO: 122.55  
 NAV AIDS:  
 RNAV: (GEP 117.3) R084 D6.9  
 TPA: 1912' (1000')

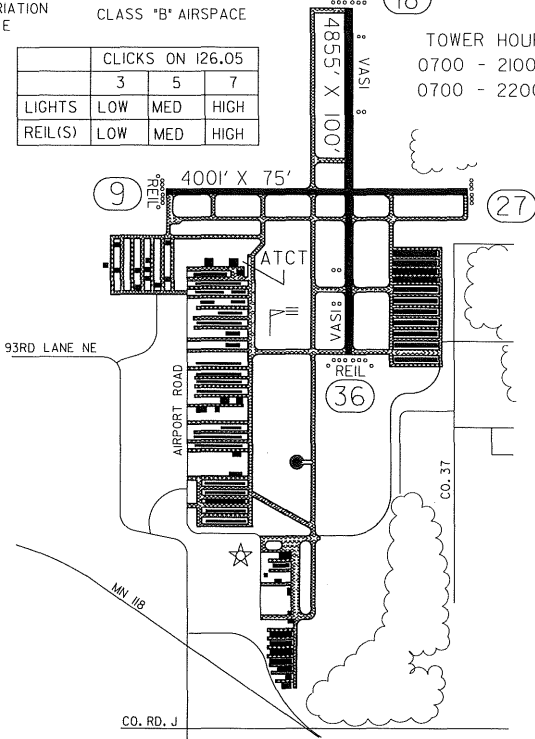


N  
 VARIATION  
 3° E

THIS AIRPORT UNDERLIES THE MSP REIL (18)  
 CLASS "B" AIRSPACE

CLICKS ON 126.05			
	3	5	7
LIGHTS	LOW	MED	HIGH
REIL(S)	LOW	MED	HIGH

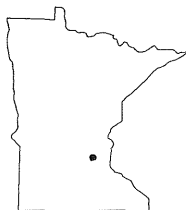
TOWER HOURS:  
 0700 - 2100 CST  
 0700 - 2200 CDT



MINNEAPOLIS ANOKA COUNTY/BLAINE AIRPORT  
 (JANES FIELD)

MINNEAPOLIS

***Minneapolis***  
***MIC***



**Airport Manager's Phone:** 612-537-2058  
**Airport Manager:** Mitchell Kilian  
**Airport Information Phone:** 612-537-2058  
**Airport Contact Person:** Mitchell Kilian  
**Chamber of Commerce:** 612-370-9132  
**Web Site:** [www.tc-chamber.org](http://www.tc-chamber.org)

**AWOS/ASOS:** 612-531-2343  
**MNWS:** Yes

**Aero Chart Coordinates:** 10-I

**Fuel:** Mogas, 100LL, Jet A

**After Hours Service Phone:** None

**FBO(s):** Crystal Shamrock, Inc. - 612-533-2214  
Crystal Skyways, Inc. - 612-537-6611  
Flying Scotchman, Inc. - 612-537-8485  
Northland Aircraft Services - 612-537-1366

**Ground Transportation:** Taxi  
Rentals

**Food Service:** Vending Machines

**Dining:** Embers - Adjacent To Airport

**Lodging:** Northwest Inn - 1 Mile  
Super 8 Motel - 612-537-8888 - Adjacent To Airport

**Airport Events:** Open House In June

**Underwing Camping:** No

**Campgrounds:** None Reported

**Golf Courses:** None Reported

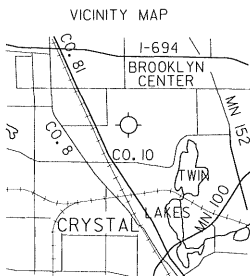
**Local Attractions:** None Reported

**Comments:** Control Tower - 120.7  
Ground Control - 121.6  
ATIS - 125.7

FIELD ELEV. 869'

(MIC)

MINNEAPOLIS

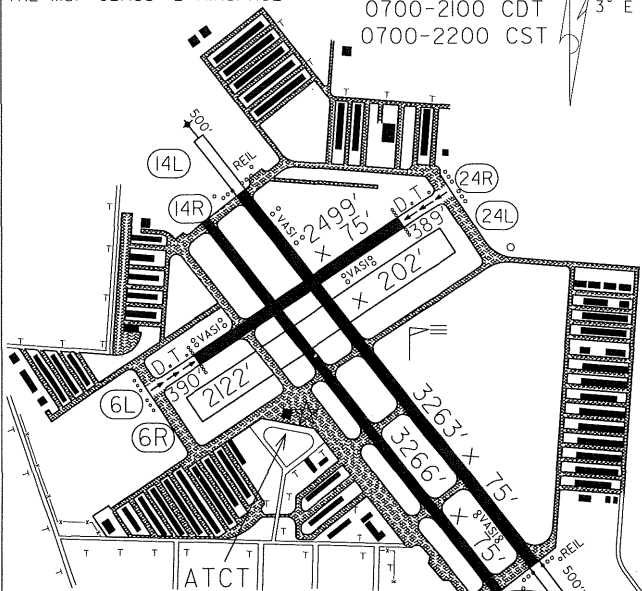


SEC. CH: TWIN CITIES (S)  
 LAT: 45° 03.7'  
 LONG: 93° 21.2'  
 COMM:TOWER: 120.7 (L)  
 GND: 121.6  
 CLNC DEL: 121.6  
 ATIS: 125.7  
 CTAF: 120.7 (L) ♿  
 NAV AIDS:  
 RNAV: (GEP 117.3) R165 D5.1  
 TPA: 1869' (1000')

THIS AIRPORT UNDERLIES  
 THE MSP CLASS 'B' AIRSPACE

TOWER HOURS  
 0700-2100 CDT  
 0700-2200 CST

VARIATION  
 3° E



WHEN TOWER IS CLOSED

RUNWAY 5L - 23R

CLICKS ON 120.7

3 5 7

MIRL LOW MED HIGH

REILS

WHEN TOWER IS CLOSED

RUNWAY 13L - 31R

CLICKS ON 120.7

3 5 7

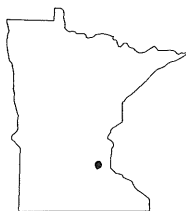
MIRL LOW MED HIGH

REIL LOW MED HIGH

MINNEAPOLIS CRYSTAL AIRPORT

MINNEAPOLIS

***Minneapolis***  
***FCM***



**Airport Manager's Phone:** 612-537-2058  
**Airport Manager:** Mitchell Kilian  
**Airport Information Phone:** 612-537-2058  
**Airport Contact Person:** Mitchell Kilian  
**Chamber of Commerce:** 612-370-9132  
**Web Site:** [www.tc-chamber.org](http://www.tc-chamber.org)

**AWOS/ASOS:** 612-941-4156  
**MNWAS:** Yes

**Aero Chart Coordinates:** 11-1

**Fuel:** Mogas, 100LL, Jet A

**After Hours Service Phone:** None

**FBO(s):** Beech Trans, Inc., dba Exec Aviation - 612-943-1519  
Elliott Aviation of Minneapolis, Inc. - 612-944-1200  
General Aviation Services - 612-944-2628  
Modern Aero, Inc. - 612-941-2595  
Thunderbird Aviation, Inc. - 612-941-1212

**Ground Transportation:** Taxi  
Rentals At Elliott Aviation

**Food Service:** Vending Machines

**Dining:** Lion's Tap - 612-935-5299 - 1 Mile

**Lodging:** Super 8 Motel - 2 Miles

**Airport Events:** None

**Underwing Camping:** No

**Campgrounds:** None Reported

**Golf Courses:** Hazelton

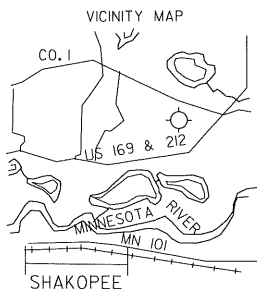
**Local Attractions:** ValleyFair

**Comments:** None

FIELD ELEV. 906'

(FCM)

MINNEAPOLIS



SEC. CH: TWIN CITIES (S)

LAT: 44° 49.6'

LONG: 93° 27.4'

COMM: TOWER: 118.1 (L)

GND: 121.7 CLNC DEL: 121.7

ATIS: 124.9 CTAF: 118.1

NAV AIDS:

RNAV: (FCM III.8) ON ARPT

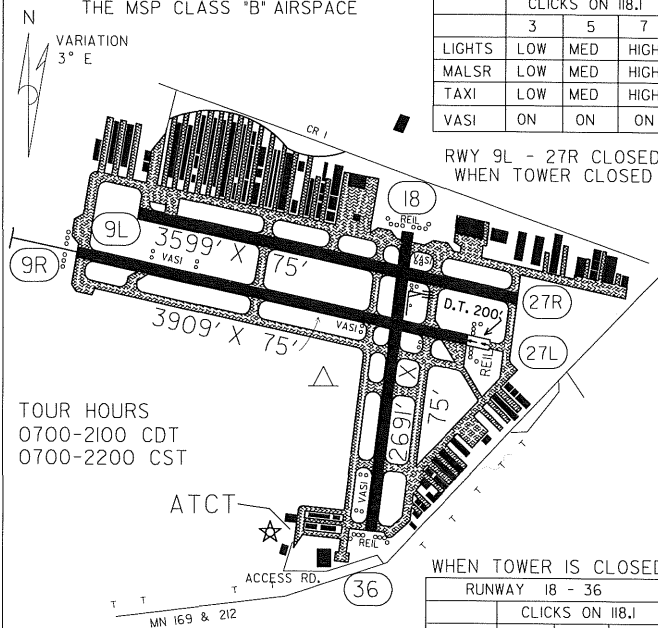
TPA: 1906' (1000')

RWY 9R & 27R RGT TFC

THIS AIRPORT UNDERLIES  
THE MSP CLASS "B" AIRSPACE

RUNWAY 9R - 27L			
CLICKS ON 118.1			
	3	5	7
LIGHTS	LOW	MED	HIGH
MALSR	LOW	MED	HIGH
TAXI	LOW	MED	HIGH
VASI	ON	ON	ON

RWY 9L - 27R CLOSED  
WHEN TOWER CLOSED



TOUR HOURS  
0700-2100 CDT  
0700-2200 CST

WHEN TOWER IS CLOSED

RUNWAY 18 - 36			
CLICKS ON 118.1			
	3	5	7
LIGHTS	LOW	MED	HIGH
VASI	ON	ON	ON
TAXI	LOW	MED	HIGH

MINNEAPOLIS FLYING CLOUD AIRPORT

MINNEAPOLIS

## ***Minneapolis*** ***MSP***



**Airport Manager's Phone:** 612-726-5519  
**Airport Manager:** Tim Callister  
**Airport Information Phone:** 612-726-5555  
**Airport Contact Person:** Shelly Lopez  
**Chamber of Commerce:** 612-370-9132  
**Web Site:** [www.tc-chamber.org](http://www.tc-chamber.org)

**AWOS/ASOS:** 612-725-0939  
**MNWAS:** Yes

**Aero Chart Coordinates:** 11-I

**Fuel:** 100LL, Jet A

**After Hours Service Phone:** None

**FBO(s):** Signature Flight Support, Inc. - 612-726-5700

**Ground Transportation:** Bus  
Taxi  
Limo/Van  
Rental Cars

**Food Service:** Restaurants  
Snack Bars

**Dining:** Within Airport

**Lodging:** Highway 494 - 1.50 Miles

**Airport Events:** Airport Days - Temporarily Suspended Due To Construction

**Underwing Camping:** No

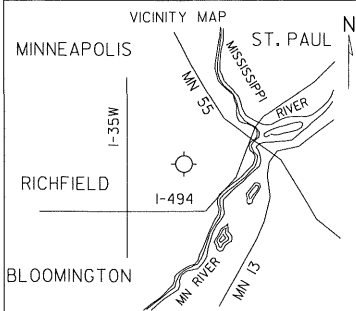
**Campgrounds:** None Reported

**Golf Courses:** Rich Acres - Richfield  
Hiawatha - South Minneapolis  
Fort Snelling - St. Paul

**Local Attractions:** Mall Of America  
Historic Fort Snelling

**Comments:** Airport Web Site - [www.msairport.com](http://www.msairport.com)  
Control Tower - Assigned By ATIS 126.7 Or 123.95  
ATIS - 135.35 (Arrival) 120.8 (Departure)  
Clearance Delivery - 133.2  
Ground - 121.9 Or 121.8  
U. S. Customs - 612-725-3689 Or 612-725-3690

FIELD ELEV. 841' (MSP) MINNEAPOLIS-ST. PAUL



SEC. CH: TWIN CITIES (S)

LAT: 44° 53.0'

LONG: 93° 13.0'

COMM: ATIS: 135.35 (ARR.)  
120.8 (DEP.)

TOWER: 126.7 RWYS 12R-30L, 04-22  
123.95 RWY 12L-30R

GND: N121.8, S121.9, W125.75

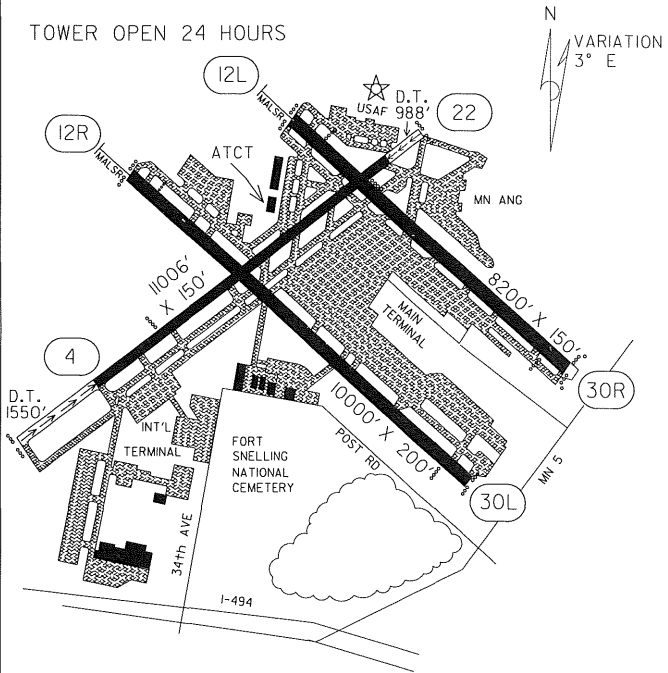
CLNC DEL: 133.2

RCO: 122.3, 122.1R, 115.3T

NAV AIDS:  
RNAV: (MSP 115.3) ON AIRPORT

LANDING RIGHTS AIRPORT

TOWER OPEN 24 HOURS



MINNEAPOLIS-ST. PAUL  
INTERNATIONAL AIRPORT

MINNEAPOLIS  
ST. PAUL



## **Montevideo**

### **MVE**



**Airport Manager's Phone:** 320-269-4829  
**Airport Manager:** Don Ruether  
**Airport Information Phone:** 320-269-4829  
**Airport Contact Person:** Don Ruether  
**Chamber of Commerce:** 320-269-5527  
**Web Site:** [www.montechamber.com](http://www.montechamber.com)

**AWOS/ASOS:** 320-269-5830 VOR 111.6  
**MNwas:** Yes

**Aero Chart Coordinates:** 11-D

**Fuel:** 100LL

**After Hours Service Phone:** 320-269-7154

**FBO(s):** Montevideo Airport - 320-269-4829

**Ground Transportation:** Courtesy Car

**Food Service:** None

**Dining:** Pizza Ranch - 320-269-6738 - 1.25 Miles  
Dairy Queen - 320-269-8366 - 1.25 Miles  
Pizza Hut - 320-269-8700 - 1.25 Miles  
Subway - 320-269-2233 - 1.25 Miles  
McDonald's - 320-269-7515 - 1.25 Miles  
Grand Buffet - 320-269-6888 - 1.50 Miles  
Hunt Grill - 320-269-5555 - 1.50 Miles  
Topper's - 320-269-9401 - 1.50 Miles

**Lodging:** Viking Motel - 800-670-0777 - 1.25 Miles  
Country Inn & Suites - 800-456-4000 - 1.25 Miles  
Fiesta City Motel - 800-472-6478 - 1.75 Miles  
Monte Motel - 800-932-7498 - 1.75 Miles

**Airport Events:** Annual Fly-In - June

**Underwing Camping:** Yes

**Campgrounds:** Lagoon Park Campgrounds

**Golf Courses:** Montevideo Country Club

**Local Attractions:** Fiesta Days - June  
Pioneer Village - 320-269-7636

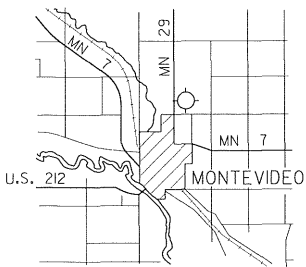
**Comments:** Additional After Hours Service Phone: 320-841-0479

FIELD ELEV. 1034'

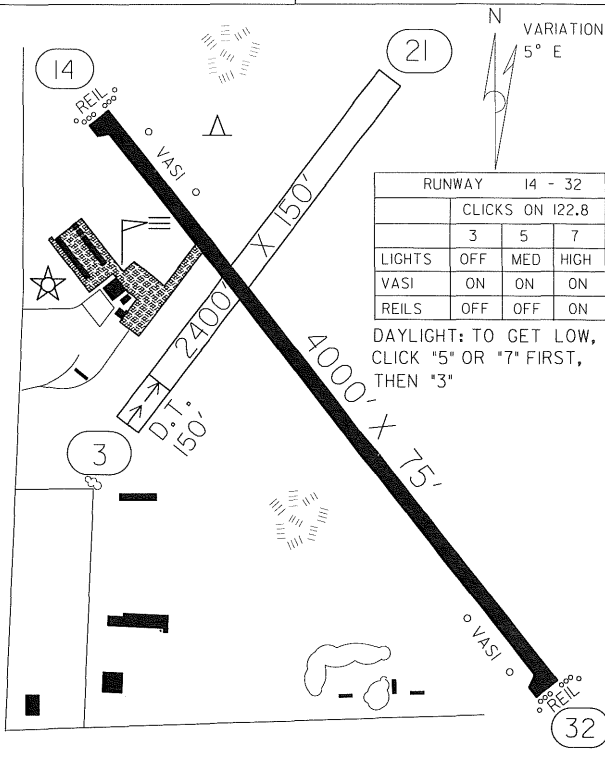
(MVE)

MONTEVIDEO

VICINITY MAP



SEC. CH: TWIN CITIES (S)  
 LAT: 44° 58.1'  
 LONG: 95° 42.6'  
 COMM: CTAF: 122.8 (L)  
 AWOS: III.6 VOR  
 RCO: 122.45  
 NAV AIDS:  
 RNAV: (MVE III.6) ON AIRPORT  
 TPA: 1900' (866')

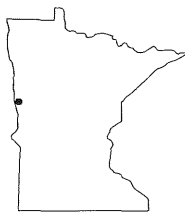


MONTEVIDEO - CHIPPEWA CO. AIRPORT

MONTEVIDEO

## ***Moorhead***

***JKJ***



**Airport Manager's Phone:** 218-287-1400  
**Airport Manager:** Aaron Murray  
**Airport Information Phone:** 218-287-1400  
**Airport Contact Person:** H.F.I. Aviation Services, Inc.  
**Chamber of Commerce:** 218-233-1100  
**Web Site:** www.fmchamber.com

**AWOS/ASOS:** 218-827-5049 VHF 120.000  
**MNWAS:** Yes

**Aero Chart Coordinates:** 7-B

**Fuel:** 100LL, Jet A

**After Hours Service Phone:** 218-287-3877

**FBO(s):** HFI Aviation Services, Inc. - 218-287-1400

**Ground Transportation:** Courtesy Car

**Food Service:** Vending Machines  
Catering

**Dining:** Trucker's Inn - .50 Mile  
North Moorhead Restaurants - 3 Miles West

**Lodging:** Economy To Deluxe Rooms - 3 Miles West

**Airport Events:** Annual Summer Fly-In - Call For Dates

**Underwing Camping:** No

**Campgrounds:** KOA Campgrounds - 1 Mile West

**Golf Courses:** Village Green - 4 Miles  
The Meadows - 4 Miles  
Moorhead Country Club - 4 Miles

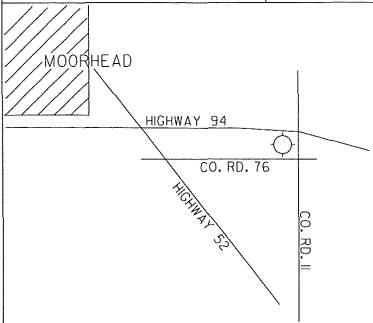
**Local Attractions:** Heritage Hjemkornst Interpretive Center  
Moorhead State University  
Concordia College  
Norwest Technical College Moorhead  
Sports Center  
Fargo/Moorhead Minor League Baseball Team  
Fargo/Moorhead Ice Sharks Minor League Hockey Team

**Comments:** Come see the first new airport in Minnesota in over 20 Years.

FIELD ELEV. 917'

(JKJ)

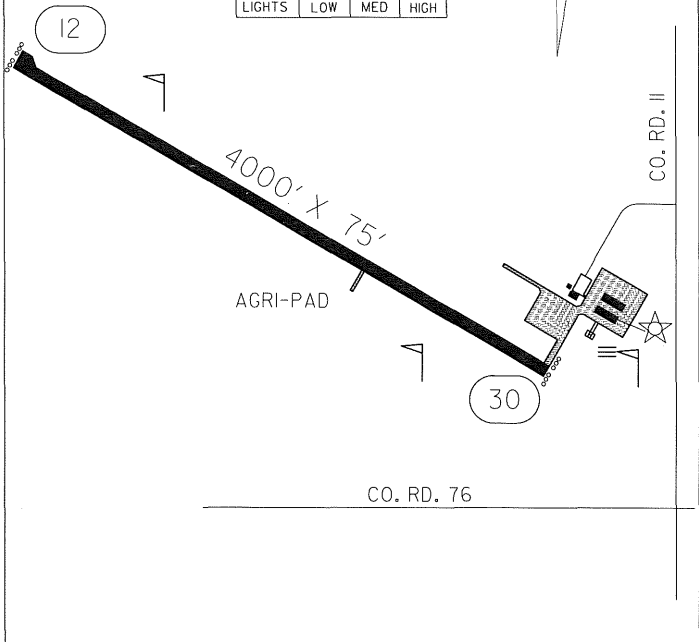
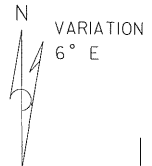
MOORHEAD



SEC. CH: TWIN CITIES (N)  
 LAT: 46° 50.4'  
 LONG: 96° 39.8'  
 COMM: CTAF: 123.0 (L)  
 AWOS: 120.0 VHF  
 NAV AIDS:  
 RNAV: (FAR 116.2) R047 D9.3  
 TPA: 1717' (800')



RUNWAY 12 - 30			
CLICKS ON 123.0			
	3	5	7
LIGHTS	LOW	MED	HIGH



MOORHEAD MUNICIPAL AIRPORT

MOORHEAD

***Moose Lake***  
***MZH***



**Airport Manager's Phone:** 218-879-4911  
**Airport Manager:** Quinten Anderson  
**Airport Information Phone:** 218-485-4321  
**Airport Contact Person:** Louis Dahlmeier  
**Chamber of Commerce:** 218-485-4145  
**Web Site:** None

**AWOS/ASOS:** 218-485-5199 NDB 362  
**MNWAS:** No

**Aero Chart Coordinates:** 8-J

**Fuel:** 100LL

**After Hours Service Phone:** 218-485-4321

**FBO(s):** None

**Ground Transportation:** Rental Cars

**Food Service:** None

**Dining:** Gamper's - 218-485-8272 - 1.50 Miles North  
Embassy Bar - 218-372-3176 - 3 Miles South

**Lodging:** Moose Lake Motel - 218-485-8003 - 3 Miles

**Airport Events:** Mid-June Fly-In

**Underwing Camping:** Yes

**Campgrounds:** Timberline Campground - Sturgeon Lake - 218-372-3272 - 4 Miles

**Golf Courses:** Moose Lake Golf Course - 218-485-4886 - 2 Miles

**Local Attractions:** Munger Bike Trail Adjacent To Airport Connecting To Hinckley & Duluth

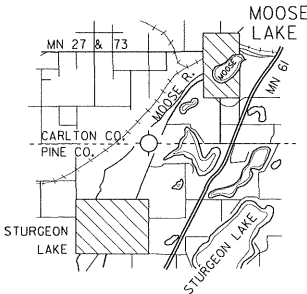
**Comments:** None

FIELD ELEV. 1076'

(MZH)

MOOSE LAKE

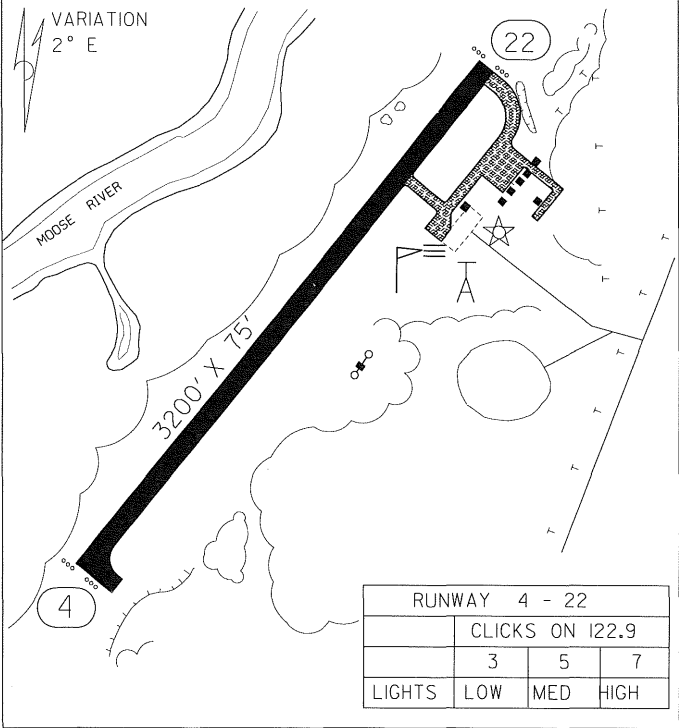
VICINITY MAP



SEC. CH: TWIN CITIES (S)  
 LAT: 46° 25.1'  
 LONG: 92° 48.3'  
 COMM: CTAF: 122.9(L)  
 AWOS: 362 NDB  
 NAV AIDS:  
 RNAV: (DLH 112.6) R222 D33.9  
 NDB: (MZH) 362  
 TPA: 2076' (1000')



N  
 VARIATION  
 2° E



RUNWAY 4 - 22			
	CLICKS ON 122.9		
	3	5	7
LIGHTS	LOW	MED	HIGH

MOOSE LAKE-CARLTON COUNTY AIRPORT MOOSE LAKE

## ***Mora***

**JMR**



**Airport Manager's Phone:** 320-679-9845  
**Airport Manager:** Horizon Aviation, Inc.  
**Airport Information Phone:** 500-845-5279  
**Airport Contact Person:** Bob Pierson  
**Chamber of Commerce:** 320-679-5792  
**Web Site:** [www.moramn-chamber.com](http://www.moramn-chamber.com)

**AWOS/ASOS:** 320-679-1629 NDB 327  
**MNWAS:** Yes

**Aero Chart Coordinates:** 9-I

**Fuel:** 100LL, Jet A

**After Hours Service Phone:** 888-251-0866

**FBO(s):** None

**Ground Transportation:** Courtesy Car  
Rental Cars

**Food Service:** Vending Machines  
Candy  
Pop

**Dining:** Freddie's - 320-679-2811 - 1 Mile  
Grandma's Kitchen - 320-679-5794 - 1 Mile  
Chen's Garden - 320-679-0592  
Sportsman's Cafe - 320-679-2322

**Lodging:** Motel Mora - 320-679-3262 - 1 Mile  
Ann River Motel - 320-679-2972 - 2 Miles  
AmericInn - 320-679-5700 - 1.50 Miles

**Airport Events:** Annual Fly-In

**Underwing Camping:** Yes

**Campgrounds:** Camperville  
Crow's Nest R.V. Park  
Fish Lake Resort  
Hilltop Family Campgrounds

**Golf Courses:** Spring Hill Golf Course

**Local Attractions:** Vasaloppet Ski Race  
Kanabec History Center  
Fishing & Boating On Various Lakes  
Grand Casino Hinckley

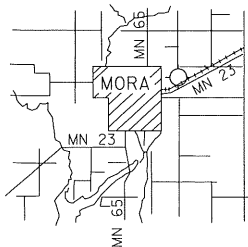
**Comments:** Additional Contact Person: Alan Ostrom - 320-679-2983 Or  
612-390-5279

FIELD ELEV. 1012'

(JMR)

MORA

VICINITY MAP



N

SEC. CH: TWIN CITIES (S)

LAT: 45° 53.2'

LONG: 93° 16.3'

COMM: CTAF: 122.9 (L)

AWOS: 327 NDB

RCO: 122.4

NAV AIDS:

RNAV: (STC 112.1) R55 D39.0

NDB: (JMR) 327

TPA: 2012' (1000')

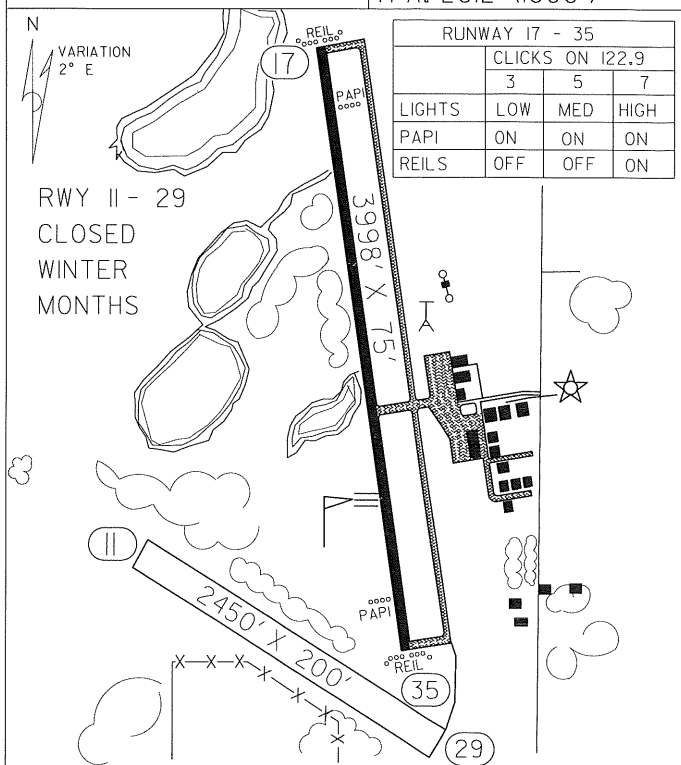


N

VARIATION  
2° E

RWY II - 29  
CLOSED  
WINTER  
MONTHS

RUNWAY 17 - 35			
	CLICKS ON 122.9		
	3	5	7
LIGHTS	LOW	MED	HIGH
PAPI	ON	ON	ON
REILS	OFF	OFF	ON

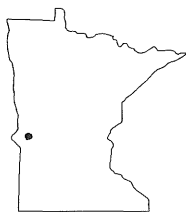


MORA MUNICIPAL AIRPORT

MORA



***Morris***  
***MOX***



**Airport Manager's Phone:** 320-589-2083  
**Airport Manager:** Dorothy Schneider  
**Airport Information Phone:** 320-589-2083  
**Airport Contact Person:** Dorothy Schneider  
**Chamber of Commerce:** 320-589-1242  
**Web Site:** See Comments

**AWOS/ASOS:** 320-589-1303 VOR 109.6  
**MNWAS:** Yes

**Aero Chart Coordinates:** 9-D

**Fuel:** 100LL

**After Hours Service Phone:** 320-324-2651

**FBO(s):** None

**Ground Transportation:** Taxi - 320-589-1000

**Food Service:** Vending Machines

**Dining:** Estelle's Eatery - 320-589-1611 - 2 Miles  
Atlantic Avenue Family Restaurant - 320-589-1222 - 2 Miles  
Don's Cafe - 320-589-9955 - 2 Miles

**Lodging:** Prairie Inn - 320-589-3030 - 3 Miles  
Super 8 Motel - 320-589-8888 - 3 Miles  
Morris Motel - 320-589-1212

**Airport Events:** None Reported

**Underwing Camping:** Yes

**Campgrounds:** Pomme de Terre Park

**Golf Courses:** Pomme de Terre Golf Club - 5 Miles

**Local Attractions:** North Central Soil & Water Research Center  
Stevens County Historical Society

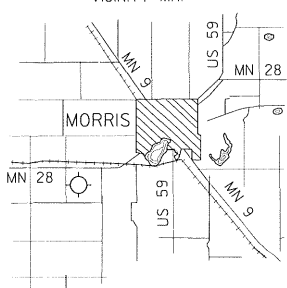
**Comments:** Underwing camping can be done at the Airport, but there are no camping facilities on the Airport. The only facilities available are the public restrooms in the arrival/departure building. There are no showers or grilling facilities. Chamber Of Commerce Web Site: [www.infolink.morris.mn.us/users/chamber](http://www.infolink.morris.mn.us/users/chamber)

FIELD ELEV. 1130'

(MOX)

MORRIS

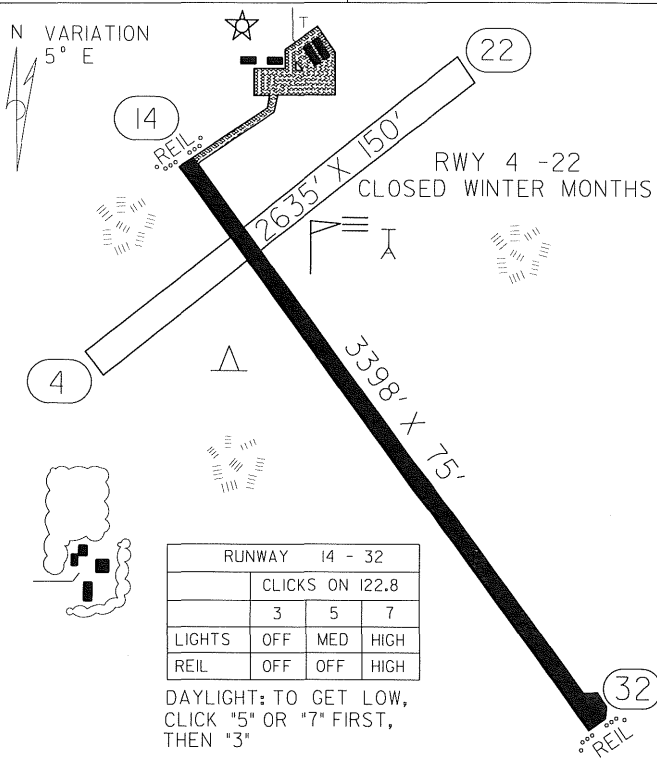
VICINITY MAP



SEC. CH: TWIN CITIES (S)  
 LAT: 45° 34.0'  
 LONG: 95° 58.1'  
 COMM: CTAF: 122.8(L)  
 AWOS: 109.6 VOR  
 RCO: 122.25  
 NAV AIDS:  
 RNAV: (MOX 109.6) ON AIRPORT  
 TPA: 1890' (760')



N VARIATION 5° E



RUNWAY 14 - 32			
CLICKS ON 122.8			
	3	5	7
LIGHTS	OFF	MED	HIGH
REIL	OFF	OFF	HIGH

DAYLIGHT: TO GET LOW,  
 CLICK "5" OR "7" FIRST,  
 THEN "3"

MORRIS MUNICIPAL AIRPORT

MORRIS

## ***Motley***

**22Y**

**Airport Manager's Phone:** 218-352-6345  
**Airport Manager:** Loren A. Morey  
**Airport Information Phone:** 218-352-6345  
**Airport Contact Person:** Loren A. Morey  
**Chamber of Commerce:** None  
**Web Site:** None

**AWOS/ASOS:** No  
**MNWAS:** No

**Aero Chart Coordinates:** 8-F

**Fuel:** None

**After Hours Service Phone:** None

**FBO(s):** None

**Ground Transportation:** None

**Food Service:** Morey Fish Company

**Dining:** Country Side Restaurant - 2 Blocks

**Lodging:** Roadway Inn - 218-352-6386  
Eastwood Inn

**Airport Events:** None Reported

**Underwing Camping:** No

**Campgrounds:** KOA Campgrounds

**Golf Courses:** Pine Ridge Golf Course - 4 Miles South

**Local Attractions:** None Reported

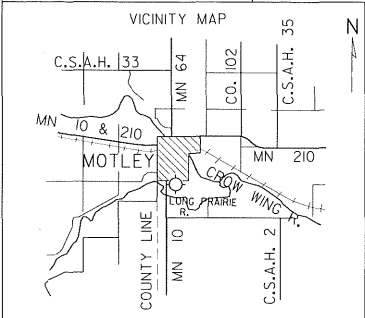
**Comments:** Airport Unattended  
Fuel Available On Request



FIELD ELEV. 1225'

(22Y)

MOTLEY



SEC. CH: TWIN CITIES (S)

LAT: 46°19.4'

LONG: 94°38.3'


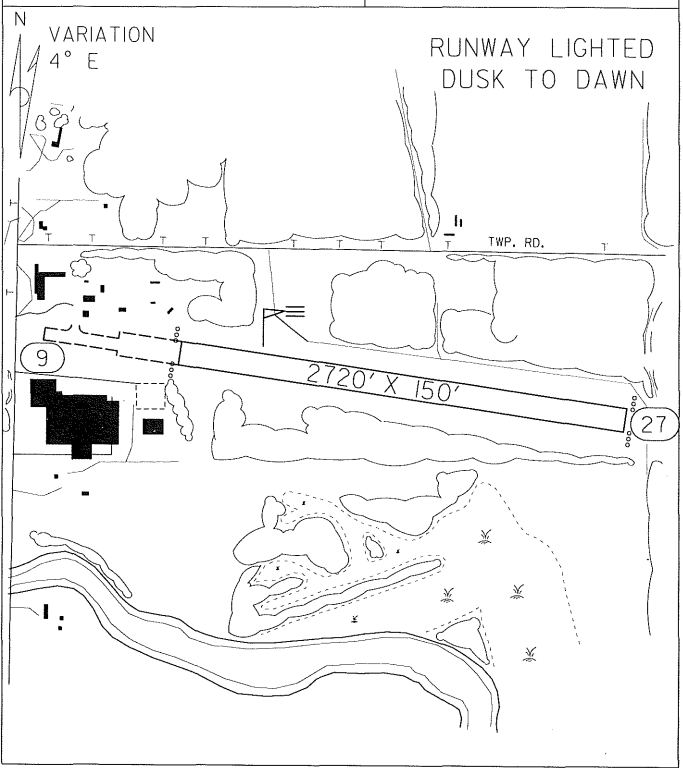
COMM: CTAF: 122.9

NAV AIDS:

RNAV: (BRD 116.9) R264 D25.5

NDB: (SAZ) 257

TPA: 2200' (975')

MOREY'S AIRPORT

MOTLEY

## ***Murdock***

**23Y**

**Airport Manager's Phone:** 320-875-4841  
**Airport Manager:** Harlyn Saulsbury  
**Airport Information Phone:** 320-875-2112  
**Airport Contact Person:** Harlyn Saulsbury  
**Chamber of Commerce:** None  
**Web Site:** None

**AWOS/ASOS:** No  
**MNWAS:** No

**Aero Chart Coordinates:** 10-E  
**Fuel:** None  
**After Hours Service Phone:** None  
**FBO(s):** None  
**Ground Transportation:** None  
**Food Service:** None  
**Dining:** Ross' Cafe - 320-875-4221 - 2 Blocks  
**Lodging:** Benson - 14 Miles  
**Airport Events:** None Reported  
**Underwing Camping:** No  
**Campgrounds:** 14 Miles  
**Golf Courses:** 4 Miles  
**Local Attractions:** None Reported  
**Comments:** None

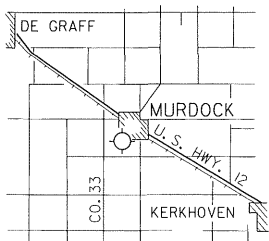


FIELD ELEV. 1082'

(23Y)

MURDOCK

VICINITY MAP



N

SEC. CH: TWIN CITIES (S)

LAT: 45°13.3'

LONG: 95°24.1'

COMM: CTAF: 122.9

NAV AIDS:

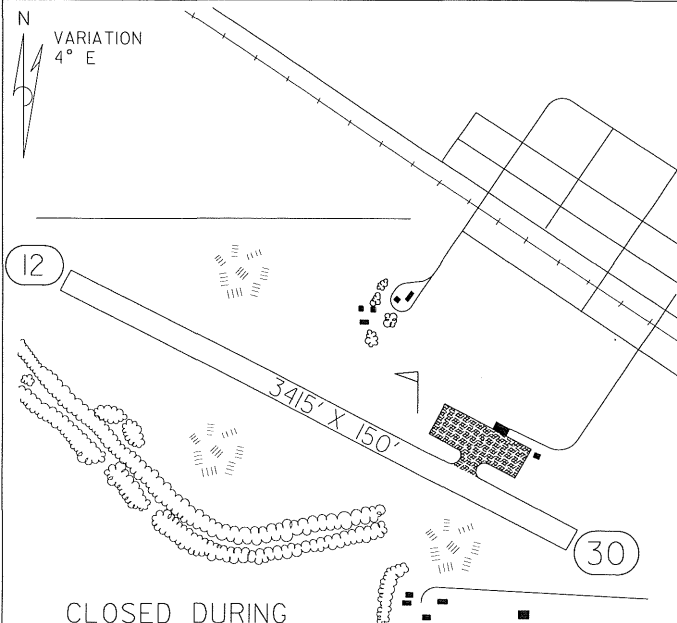
RNAV: (MVE III.6) R034 D23.2

TPA: 2100' (1018')



N

VARIATION  
4° E



CLOSED DURING  
WINTER MONTHS

MURDOCK MUNICIPAL AIRPORT

MURDOCK

*Nary*  
5C3



**Airport Manager's Phone:** 218-751-6405  
**Airport Manager:** Ray Sheffland  
**Airport Information Phone:** 218-759-0457  
**Airport Contact Person:** Ray Sheffland  
**Chamber of Commerce:** 218-751-3541  
**Web Site:** None

**AWOS/ASOS:** No  
**MNWAS:** Yes

**Aero Chart Coordinates:** 6-F

**Fuel:** Mogas, 100LL, Jet A

**After Hours Service Phone:** 218-759-0457

**FBO(s):** Sheffland Flying Service, Inc. - 218-751-5302

**Ground Transportation:** Yes

**Food Service:** None

**Dining:** Southside - 3 Miles

**Lodging:** Lakeside - 6 Miles

**Airport Events:** None

**Underwing Camping:** Yes

**Campgrounds:** None

**Golf Courses:** Birchmont Public - 8 Miles

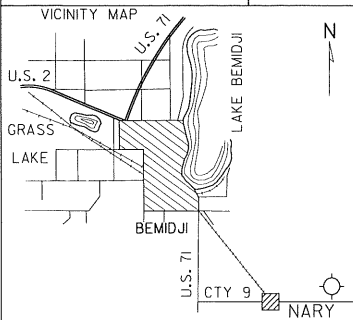
**Local Attractions:** None Reported

**Comments:** None

FIELD ELEV. 1389'

(5C3)

NARY



SEC. CH: TWIN CITIES (N)  
 LAT: 47° 22.6'  
 LONG: 94° 47.9'  
 COMM: CTAF: 122.8  
 NAV AIDS:  
 RNAV: (BJI 108.6) RI38 DI5.1  
 TPA: 2400' (1011')



VARIATION  
4° E

000 000

o  
o  
VASI

17

RUNWAY LIGHTED  
DUSK TO DAWN

3850' X 60'



o  
o  
VASI

35

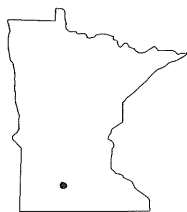
1300'  
GRASS

NARY NATIONAL AIRPORT  
(SHEFLAND FIELD)

NARY



***New Ulm***  
***ULM***



**Airport Manager's Phone:** 507-354-8127  
**Airport Manager:** Al Lothert  
**Airport Information Phone:** 507-354-8127  
**Airport Contact Person:** Al Lothert  
**Chamber of Commerce:** 507-354-4217  
**Web Site:** [www.ic.new-ulm.mn.us](http://www.ic.new-ulm.mn.us)

**AWOS/ASOS:** 507-359-1656 NDB 272, VHF 118.325  
**MNWS:** Yes

**Aero Chart Coordinates:** 12-G

**Fuel:** 100LL, Jet A

**After Hours Service Phone:** 507-354-8127

**FBO(s):** New Ulm Flight Service, Inc. - 507-354-8127

**Ground Transportation:** Taxi

**Food Service:** Catering

**Dining:** Several All Through Town - Within 2 Miles

**Lodging:** Five Hotels - Within 2 Miles

**Airport Events:** Fly-In - Second Sunday In September

**Underwing Camping:** Yes

**Campgrounds:** Flandrau State Park  
Lake Hanska County Park  
Valley View Campground

**Golf Courses:** New Ulm Country Club  
Winthrop Country Club

**Local Attractions:** Schells Brewery  
Oktoberfest - Second & Third Weekend In October  
Glochenspiel  
Heritagefest - Third Weekend In July  
Herman Monument  
German Specialty Shops  
Harkin Store

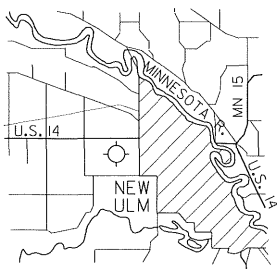
**Comments:** The Chamber of Commerce Office has a step-on program for tours & historical taped tours for use by visitors.

FIELD ELEV. 1011'

(ULM)

NEW ULM

VICINITY MAP



SEC. CH: OMAHA NORTH  
 LAT: 44° 19.2'  
 LONG: 94° 30.1'  
 COMM: CTAF: 122.8(L)  
 AWOS: 272 NDB & 118.325 VHF  
 NAV AIDS:  
 RNAV: (MKT 110.8) R276 D26.1  
 NDB: (ULM) 272  
 TPA: 1800' (789')

U.S. 14



VARIATION  
 4° E

WATER TOWER



RUNWAY	15 - 33		
	CLICKS ON 122.8		
	3	5	7
LIGHTS	OFF	MED.	HIGH
PAPI	ON	ON	ON
REIL	OFF	LOW	HIGH
ODALS	OFF	LOW	HIGH

DAYLIGHT: TO GET LOW,  
 CLICK "5" OR "7" FIRST,  
 THEN "3"

NEW ULM MUNICIPAL AIRPORT

NEW ULM

***New York Mills***  
**25Y**



**Airport Manager's Phone:** 218-385-2855  
**Airport Manager:** Tim Vaughn  
**Airport Information Phone:** 218-385-2213  
**Airport Contact Person:** Wayne Mattson  
**Chamber of Commerce:** None  
**Web Site:** None

**AWOS/ASOS:** No  
**MNWAS:** No

**Aero Chart Coordinates:** 7-E

**Fuel:** None

**After Hours Service Phone:** 218-385-2600

**FBO(s):** None

**Ground Transportation:** Greyhound Bus Stop At Cenex Convenience Store

**Food Service:** None

**Dining:** Eagles Cafe - 218-385-2469 - 2 Miles

**Lodging:** Whistle Stop Bed & Breakfast - 218-385-2223 - 2 Miles  
Mills Motel - 218-385-3600 - 2 Miles

**Airport Events:** None Reported

**Underwing Camping:** No

**Campgrounds:** Smith Park Within City Of New York Mills  
Golden Eagle Campground - 9 Miles West  
Rush Lake Tent & Trailer Park - 11 Miles Southwest

**Golf Courses:** Wadena - 14 Miles East  
Perham - 14 Miles West  
Henning - 20 Miles Southwest

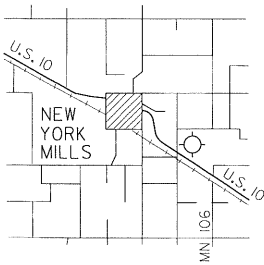
**Local Attractions:** Regional Cultural Center & Arts Retreat  
Finn Creek Museum

**Comments:** None

FIELD ELEV. 1401'

(25Y) NEW YORK MILLS

VICINITY MAP



N

SEC. CH: TWIN CITIES (S)

LAT:  $46^{\circ}30.1'$

LONG:  $95^{\circ}20.3'$

COMM: CTAF: 122.9

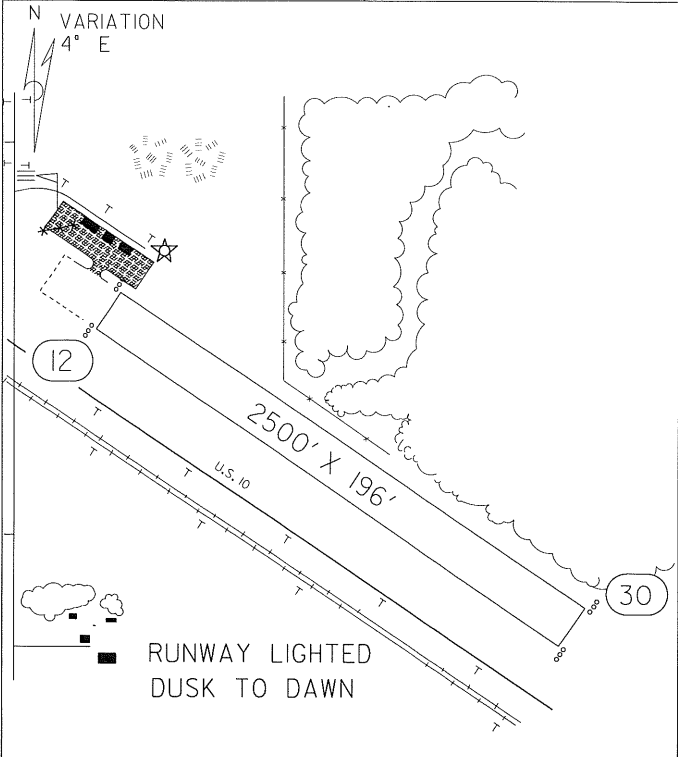
NAV AIDS:

RNAV: (PKD 110.6) R204 D26.3

TPA: 2200' (799')



N VARIATION  
 $4^{\circ}$  E



NEW YORK MILLS MUNICIPAL AIRPORT NEW YORK MILLS

## *Northome*

43Y



**Airport Manager's Phone:** 218-897-5762  
**Airport Manager:** Karin Elhard  
**Airport Information Phone:** 218-897-5762  
**Airport Contact Person:** Karin Elhard  
**Chamber of Commerce:** 877-626-0053  
**Web Site:** None

**AWOS/ASOS:** No  
**MNWAS:** No

**Aero Chart Coordinates:** 5-G

**Fuel:** None

**After Hours Service Phone:** None

**FBO(s):** None

**Ground Transportation:** Fisher Garage - 218-897-5249  
Park Inn Motel - 218-89-5216 Or 800-263-1770

**Food Service:** None

**Dining:** Kay's Place - 218-897-5289 - 1.50 Miles  
Ridgerunner Bar & Cafe - 218-897-5265 - 1.50 Miles  
Dockside Supper Club - 218-897-5252 - 5 Miles  
Country Sampler - 218-897-5088 - 5 Miles  
Blackbear Drive-In - 218-897-5260 - 1 Mile

**Lodging:** Park Inn Motel - 218-897-5216 - 1.50 Miles

**Airport Events:** None Reported

**Underwing Camping:** No

**Campgrounds:** Boy Scout Point Campground On Bartlett Lake - 2 Miles

**Golf Courses:** Blackduck - 18 Miles

**Local Attractions:** Koochiching County Fair - Mid-August  
Great Fishing Lakes  
Farmer's Market  
Craft Shop  
Hiking Trails  
National Parks

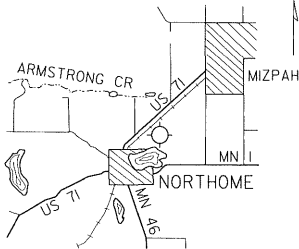
**Comments:** Great Berry Picking!

FIELD ELEV. 1427'

(43Y)

NORTHOME

VICINITY MAP



SEC. CH: TWIN CITIES (N)

LAT: 47° 53.5'

LONG: 94° 15.0'

COMM: CTAF: 122.9

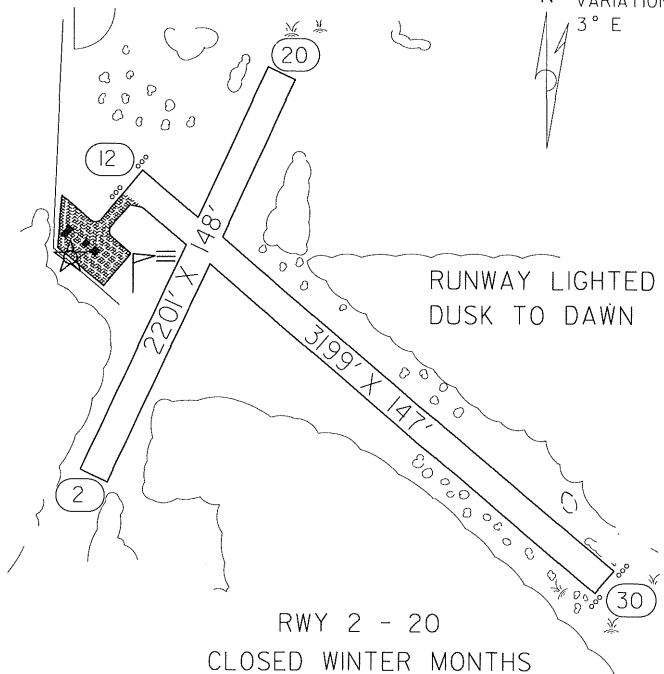
NAV AIDS:

RNAV: (BJI108.6) R055 D42.1

TPA: 2427' (1000')



N VARIATION 3° E



RUNWAY LIGHTED DUSK TO DAWN

RWY 2 - 20

CLOSED WINTER MONTHS

NORTHOME MUNICIPAL AIRPORT

NORTHOME

**Olivia**  
**Y39**



**Airport Manager's Phone:** 320-523-2186  
**Airport Manager:** Dale W. Hardy  
**Airport Information Phone:** 320-523-2186  
**Airport Contact Person:** Mike Funk  
**Chamber of Commerce:** 888-265-CORN  
**Web Site:** www.olivia.mn.us

**AWOS/ASOS:** No  
**MNWAS:** Yes

**Aero Chart Coordinates:** 11-E  
**Fuel:** 100LL

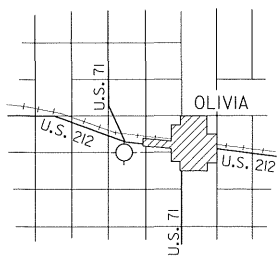
**After Hours Service Phone:** 320-523-2186  
**FBO(s):** Olivia Flying Service, Inc. - 320-523-2186  
**Ground Transportation:** Rental Cars  
**Food Service:** None  
**Dining:** Truck Stop - 1 Block  
**Lodging:** Sheep Shedde Inn - 320-523-5000 - .50 Mile  
**Airport Events:** Corn Capital Days - July  
**Underwing Camping:** Yes  
**Campgrounds:** Memorial Park - 320-523-1350 - .50 Mile  
**Golf Courses:** Municipal - 320-523-9967 - 1 Mile  
**Local Attractions:** Corn Monument  
Jackpot Junction - 16 Miles  
**Comments:** None

FIELD ELEV. 1076'

(Y39)

OLIVIA

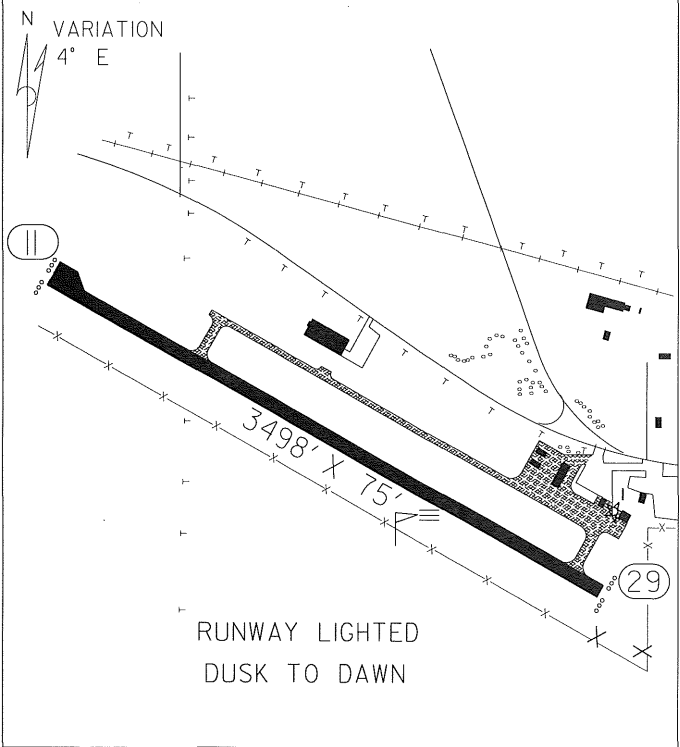
VICINITY MAP



SEC. CH: TWIN CITIES (S)  
 LAT: 44° 46.7'  
 LONG: 95° 02.0'  
 COMM: CTAF: 122.8  
 NAV AIDS:  
 RNAV: (RWF 113.3) R005 DI9.1  
 TPA: 1876' (800')



N  
 VARIATION  
 4° E



OLIVIA REGIONAL AIRPORT

OLIVIA



**Orr**  
**ORB**



**Airport Manager's Phone:** 218-757-9994  
**Airport Manager:** Eric Hietala  
**Airport Information Phone:** 218-757-9994  
**Airport Contact Person:** Eric Hietala  
**Chamber of Commerce:** 218-757-3932  
**Web Site:** None

**AWOS/ASOS:** 218-757-3169 NDB 341, VHF 118.325  
**MNWAS:** Yes

**Aero Chart Coordinates:** 4-J

**Fuel:** 100LL, Jet A

**After Hours Service Phone:** 218-757-9994

**FBO(s):** Hietala (Eric) Aircraft Service - 218-757-0192

**Ground Transportation:** Rental Car - Please Call For Reservations  
Rides Into Orr Can Be Provided  
Local Resorts Will Pick Up At Airport

**Food Service:** Pop  
Candy

**Dining:** The Dam Supper Club - 218-757-3985 - 1 Mile  
Pattenn's Cafe - 218-757-3908 - 2 Miles

**Lodging:** Anderson Motel - 218-757-3272 - 2 Miles  
North Country Inn - 218-757-3778 - 2 Miles  
Numerous Resorts & Campgrounds - 800-357-9255

**Airport Events:** None Reported

**Underwing Camping:** Yes

**Campgrounds:** Pelican Lake - Contact Voyageurs National Park & Orr Area Tourist Center At 800-357-9255 For More Information

**Golf Courses:** 3 Brothers Vermilion River Greens - 218-993-2246 - 15 Miles

**Local Attractions:** Pelican Lake/Orr - Fishing Pier; Swimming Beach, Tennis Courts, Boat, Pontoon & Paddle Boat Rentals; Orr General Store; Wetlands Interpretative Boardwalk; Vince Shute Wildlife Sanctuary; Vermilion River Falls; Sporting Clays, Upland Bird Preserve Hunting & Big Game Hunt; Voyageurs National Park; Crane Lake/BWCA; Kettle Falls, Namakan Lake; Groomed Cross-Country Ski Trails & Snowmobile Trails

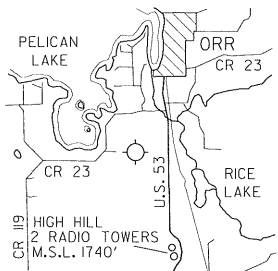
**Comments:** Because of it's unique location to both the Voyageurs National Park & BWCA, the Orr Regional Airport is the stepping stone to some of the most diverse vacation opportunities in the nation. Aircraft maintenance, repair & rental: Eric Hietala Aircraft Service - 218-757-0192. Jet-A fuel is over-wing & single-point.

FIELD ELEV. 1311'

(ORB)

ORR

VICINITY MAP



N

SEC. CH: TWIN CITIES (N)

LAT: 48° 01.0'

LONG: 92° 51.4'

COMM: CTAF: 122.8(L)

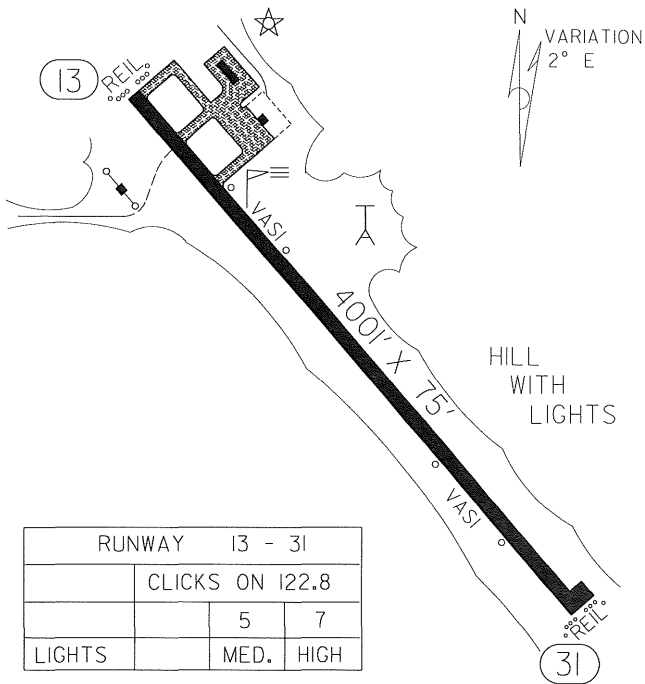
AWOS: 341 NDB & 118.325 VHF

NAV AIDS:

RNAV: (INL 111.0) R140 D39.7

NDB: (ORB) 341

TPA: 2100' (789')



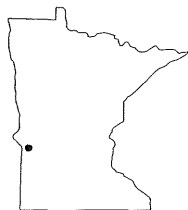
RUNWAY 13 - 31			
CLICKS ON 122.8			
		5	7
LIGHTS		MED.	HIGH

ORR REGIONAL AIRPORT

ORR

## **Ortonville**

**VVV**



**Airport Manager's Phone:** 320-839-3428  
**Airport Manager:** Roman Taffe  
**Airport Information Phone:** 320-839-3428  
**Airport Contact Person:** Dave Hamner  
**Chamber of Commerce:** 800-568-5722  
**Web Site:** [www.bigstonelake.com](http://www.bigstonelake.com)

**AWOS/ASOS:** 320-839-2363 NDB 332  
**MNWAS:** No

**Aero Chart Coordinates:** 10-C

**Fuel:** 100LL

**After Hours Service Phone:** 320-839-6161

**FBO(s):** None

**Ground Transportation:** None

**Food Service:** None

**Dining:** Matador Supper Club - 320-839-9981 - Adjacent to Airport  
Theater Of Seasons - 320-839-2261 - Adjacent to Airport

**Lodging:** Valley View Motel - 320-839-2558 - .50 Mile  
Econo Lodge - .50 Mile  
Anchor Motel - .50 Mile  
Sunrise Motel - .50 Mile

**Airport Events:** Airshow - Third Weekend In August

**Underwing Camping:** Yes

**Campgrounds:** Municipal At Foot Of Lake

**Golf Courses:** Municipal 18-Hole Golf Course

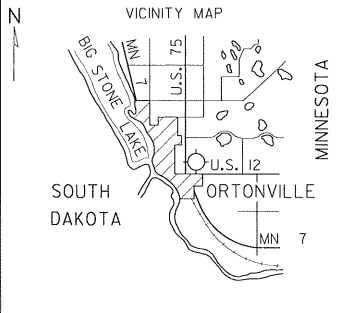
**Local Attractions:** Big Stone Lake  
Big Stone National Wildlife Refuge

**Comments:** Additional Contact Person: Dallas Hanson  
Parking permitted on grass next to grass runway for walking distance to dining facilities.

FIELD ELEV. 1100'

(VVV)

ORTONVILLE



SEC. CH: TWIN CITIES (S)

LAT: 45° 18.3'

LONG: 96° 25.5'

COMM: CTAF: 122.8

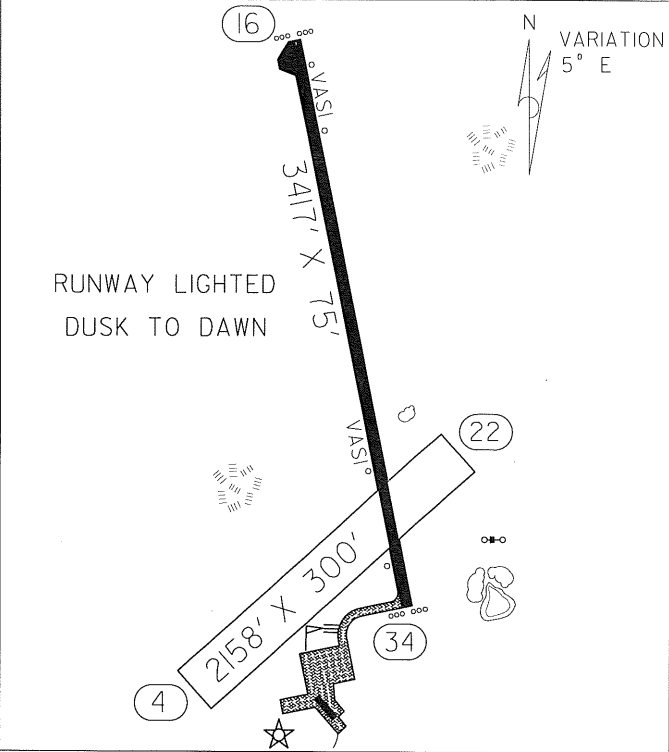
AWOS: 332 NDB

NAV AIDS:

RNAV: (MOX 109.6) R226 D24.8

NDB: (VVV) 332

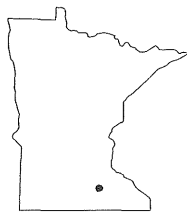
TPA: 2100' (1000')



ORTONVILLE MUNICIPAL AIRPORT  
(MARTINSON FIELD)

ORTONVILLE

**Owatonna**  
**OWA**



**Airport Manager's Phone:** 507-444-2448  
**Airport Manager:** Dave Beaver  
**Airport Information Phone:** 507-451-6611  
**Airport Contact Person:** Dave Beaver  
**Chamber of Commerce:** 507-451-7970  
**Web Site:** [www.owatonna.org](http://www.owatonna.org)

**AWOS/ASOS:** 507-455-0642 VHF 128.325  
**MNWAS:** Yes

**Aero Chart Coordinates:** 12-I

**Fuel:** 100LL, Jet A

**After Hours Service Phone:** 507-455-0673

**FBO(s):** Owatonna Airport, Inc. - 507-451-6611

**Ground Transportation:** Courtesy Car

**Food Service:** Vending Machines

**Dining:** Perkins - 507-451-6831 - 1.50 Miles  
Happy Chef - 507-451-8613 - 1.50 Miles

**Lodging:** Ramada Inn - 507-455-0606 - 1 Mile  
Comfort Inn - 507-444-0818

**Airport Events:** Annual Fly-In

**Underwing Camping:** No

**Campgrounds:** KOA Campgrounds - 507-451-8050 - 5 Miles

**Golf Courses:** Municipal Golf Course - 507-451-0730 - 3 Miles  
Hidden Creek Golf Club - 507-444-9229 - 5 Miles East  
Havanna Hills Par 3 & Driving Range - 507-451-2577 - 4 Miles East

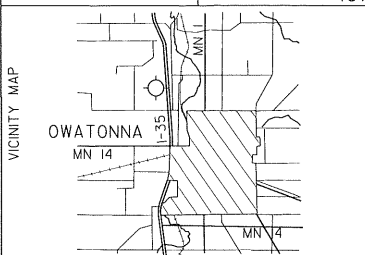
**Local Attractions:** Heritage Halls Transportation Museum  
Cabelas - Call For Shuttle From Airport - 1 Mile

**Comments:** Holiday Inn Convention Center & Water Park - 1 Mile

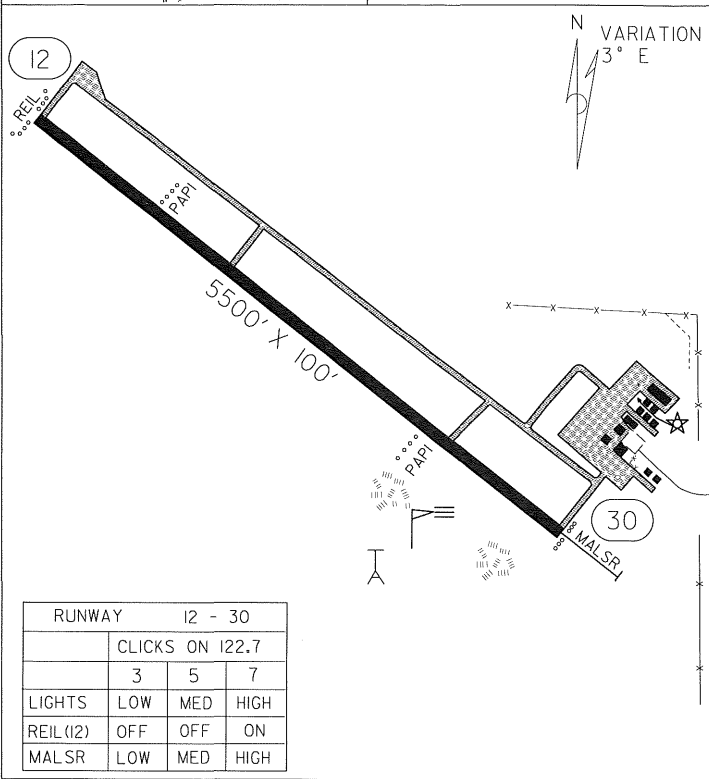
FIELD ELEV. 1148'

(OWA)

OWATONNA



SEC. CH: OMAHA NORTH  
 LAT: 44°07.3'  
 LONG: 93°15.4'  
 COMM: CTAF: 122.7(L)  
 AWOS: 128.325 VHF  
 RCO: 122.25  
 NAV AIDS:  
 RNAV: (FOW III.2) RI33 D7.0  
 TPA: 2000' (852')



RUNWAY 12 - 30			
CLICKS ON 122.7			
	3	5	7
LIGHTS	LOW	MED	HIGH
REIL (12)	OFF	OFF	ON
MALSR	LOW	MED	HIGH

OWATONNA MUNICIPAL AIRPORT

OWATONNA

## ***Park Rapids***

### ***PKD***



**Airport Manager's Phone:** 218-564-4684  
**Airport Manager:** Jeff Voigt  
**Airport Information Phone:** 218-237-8528  
**Airport Contact Person:** Jeff Voigt  
**Chamber of Commerce:** 800-247-0054  
**Web Site:** www.parkrapids.com

**AWOS/ASOS:** 218-732-0920 VOR 110.6  
**MNWAS:** Yes

**Aero Chart Coordinates:** 7-E

**Fuel:** 100LL, Jet A

**After Hours Service Phone:** 218-732-8528

**FBO(s):** Park Rapids Aviation - 218-237-8528

**Ground Transportation:** Rental Car  
Courtesy Car

**Food Service:** Vending Machines

**Dining:** A & W - 218-732-3551 - 1 Mile  
Red Lantern - 218-732-9377 - 2 Miles  
Kahn's Mongolian Barbeque - 2 Miles

**Lodging:** Super 8 Motel - 218-732-3551 - 2 Miles  
C'Mon Inn - 218-732-1471 - 2 Miles  
Comfort Inn - 2 Miles

**Airport Events:** None Reported

**Underwing Camping:** Yes

**Campgrounds:** Big Pines Tent & R.V. Park

**Golf Courses:** Blueberry Pines Golf Club - 218-564-GOLF  
Headwaters Country Club - 218-732-4832  
Eagle View Golf Course - 218-732-7102

**Local Attractions:** Itasca State Park - 20 Miles  
Resorts  
Animal Parks  
Silver Star City-Old West Theme Town

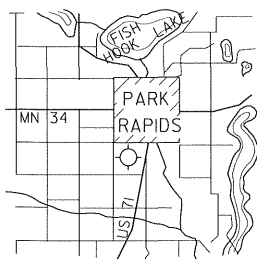
**Comments:** AG Operations - Summer Months

FIELD ELEV. 1443'

(PKD)

PARK RAPIDS

VICINITY MAP



N

SEC. CH: TWIN CITIES (N)

LAT: 46° 54.0'

LONG: 95° 04.4'

COMM: CTAF: 122.8(L)

ASOS: 110.6 VOR

RCO: 122.1R 110.6T

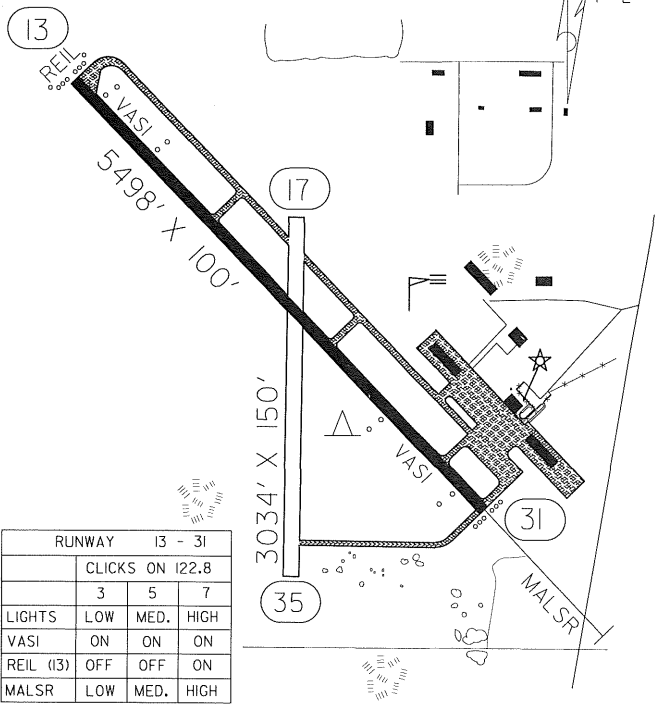
NAV AIDS:

RNAV: (PKD 110.6) ON AIRPORT

TPA: 2400' (957')



N VARIATION  
4° E



RUNWAY 13 - 31			
	CLICKS ON 122.8		
	3	5	7
LIGHTS	LOW	MED.	HIGH
VASI	ON	ON	ON
REIL (13)	OFF	OFF	ON
MALSR	LOW	MED.	HIGH

PARK RAPIDS MUNICIPAL AIRPORT

PARK RAPIDS



## ***Pelican Rapids***

**47Y**

**Airport Manager's Phone:** 218-863-6571  
**Airport Manager:** Richard Jenson  
**Airport Information Phone:** 218-863-7053  
**Airport Contact Person:** Richard Jenson  
**Chamber of Commerce:** 218-863-1221  
**Web Site:** None

**AWOS/ASOS:** No  
**MNWAS:** No

**Aero Chart Coordinates:** 7-C

**Fuel:** Mogas, 100LL

**After Hours Service Phone:** 218-863-6571

**FBO(s):** None

**Ground Transportation:** None

**Food Service:** None

**Dining:** The Rapids - 218-863-1726 - 4 Miles

**Lodging:** Pelican Motel - 218-863-3281 - 4 Miles

**Airport Events:** None Reported

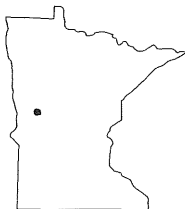
**Underwing Camping:** No

**Campgrounds:** Sherin Park

**Golf Courses:** Birchwood  
Lida Greens

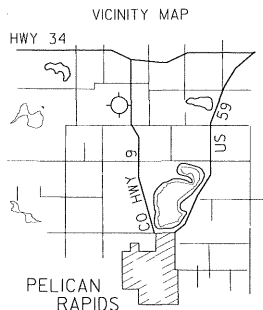
**Local Attractions:** World's Largest Pelican  
July Third Celebration  
Turkey Days  
Farmer's Market Day  
Art In The Park

**Comments:** Good Fishing Lakes



FIELD ELEV. 1389'

(47Y) PELICAN RAPIDS



SEC. CH: TWIN CITIES (S)

LAT: 46° 38.5'


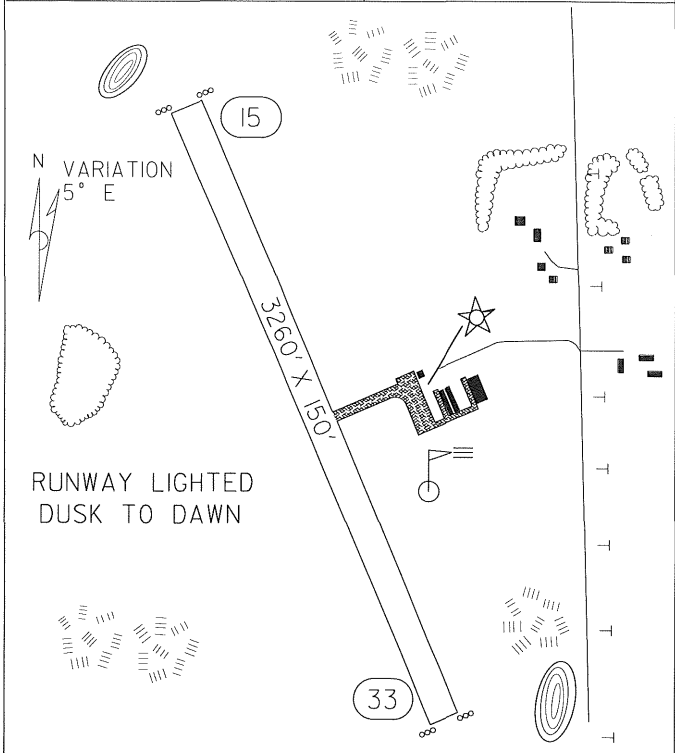
LONG: 96° 06.3'

COMM: CTAF: 122.9

NAV AIDS:

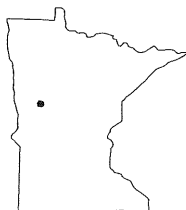
RNAV: (DTL III.2) R215 DI4.0

TPA: 2180' (791')

PELICAN RAPIDS MUNICIPAL AIRPORT (LYON FIELD) PELICAN RAPIDS

***Perham***  
***16D***



**Airport Manager's Phone:** 218-346-4455  
**Airport Manager:** Bob Louiseau  
**Airport Information Phone:** 218-346-4455  
**Airport Contact Person:** Bob Louiseau  
**Chamber of Commerce:** 800-634-6112  
**Web Site:** [www.perhamchamber.com](http://www.perhamchamber.com)

**AWOS/ASOS:** No  
**MNWAS:** No

**Aero Chart Coordinates:** 7-D

**Fuel:** None

**After Hours Service Phone:** None

**FBO(s):** None

**Ground Transportation:** Police Department - 218-346-4452  
Rental Cars - Marlo Motors - 218-346-5888

**Food Service:** None

**Dining:** Lake's Cafe - 1.50 Miles  
Perham Bowling & Recreation Station House - 218-346-2555 - 1.50 Miles

**Lodging:** Colonial Motel - 218-346-4850 - .50 Mile  
Super 8 Motel - 218-346-7888 - Will Provide Transportation

**Airport Events:** None Reported

**Underwing Camping:** No

**Campgrounds:** Golden Eagle Campground - Big Pine Lake

**Golf Courses:** Perham Lakeside Golf Course - 218-346-6070 - Holes: 18

**Local Attractions:** Many Lakes & Recreational Resorts  
Community Center With Pool, Track, Etc.  
Turtle Fest In June (Wednesday, A.M. Turtle Races)  
Pioneer Days In August

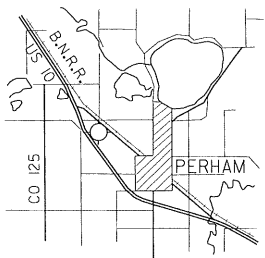
**Comments:** None

FIELD ELEV. 1371'

(16D)

PERHAM

VICINITY MAP



N SEC. CH: TWIN CITIES (S)

LAT: 46° 36.3'

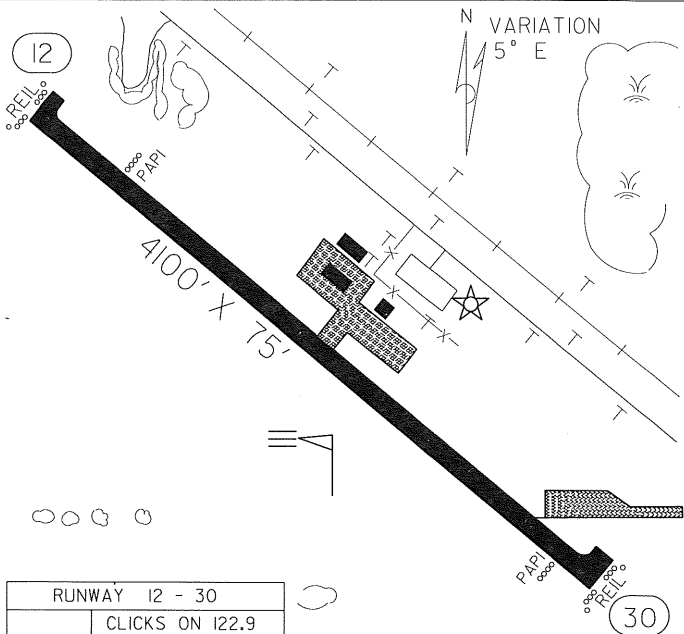
LONG: 95° 36.3'

COMM: CTAF: 122.9(L)

NAV AIDS:

RNAV: (DTL III.2) RI34 DI7.6

TPA: 2200' (829')



RUNWAY 12 - 30			
CLICKS ON 122.9			
	3	5	7
LIGHTS	LOW	MED	HIGH
REIL	LOW	MED	HIGH
PAPI	ON	ON	ON

PERHAM MUNICIPAL AIRPORT

PERHAM

***Pine City***  
**90D**



**Airport Manager's Phone:** 320-629-3225  
**Airport Manager:** Jack Jaspersen  
**Airport Information Phone:** 320-629-9927  
**Airport Contact Person:** Jack Jaspersen  
**Chamber of Commerce:** 320-629-3861  
**Web Site:** None

**AWOS/ASOS:** No  
**MNWAS:** No

**Aero Chart Coordinates:** 9-J

**Fuel:** None

**After Hours Service Phone:** None

**FBO(s):** None

**Ground Transportation:** Limo  
Transportation For The Elderly

**Food Service:** None

**Dining:** McDonald's - 320-629-0030 - 1 Mile

**Lodging:** Schwartzwald Motel - 320-629-2511

**Airport Events:** None Reported

**Underwing Camping:** No

**Campgrounds:** Pokegama Lake R.V. Park - 320-629-6552  
Minnesota State Park Camping - 800-765-2267

**Golf Courses:** Pine City Country Club - 320-629-3848 - Holes: 9  
Pokegama Lake Golf Course - 320-629-5552

**Local Attractions:** May-July - Art In The Park - Friday Nights  
August - Pine County Fair

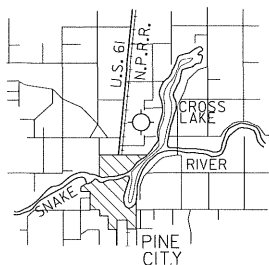
**Comments:** None

FIELD ELEV. 971'

(9ØD)

PINE CITY

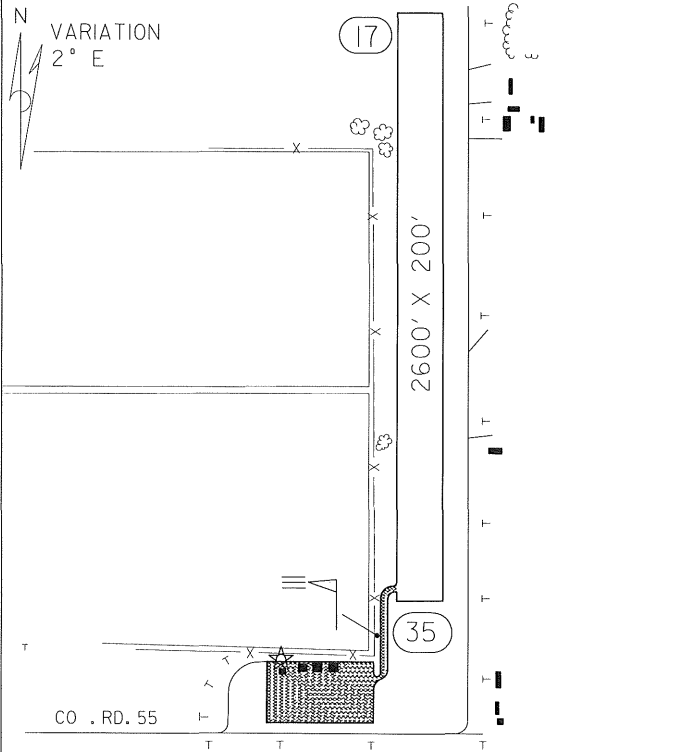
VICINITY MAP



N  
 SEC. CH: TWIN CITIES (S)  
 LAT: 45° 50.8'  
 LONG: 92° 57.5'  
 COMM: CTAF: 122.9  
 NAV AIDS:  
 RNAV: (RZN 109.4) R266 DI9.9  
 TPA: 1770' (799')



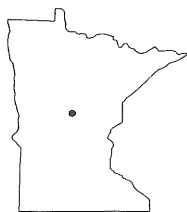
N  
 VARIATION  
 2° E



PINE CITY MUNICIPAL AIRPORT

PINE CITY

***Pine River***  
***PWC***



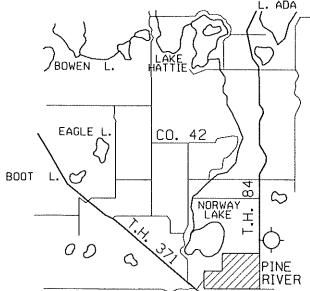
<b>Airport Manager's Phone:</b>	218-587-2440
<b>Airport Manager:</b>	Wanda Tulenchik
<b>Airport Information Phone:</b>	218-587-2440
<b>Airport Contact Person:</b>	Wanda Tulenchik
<b>Chamber of Commerce:</b>	218-587-4000
<b>Web Site:</b>	None
<b>AWOS/ASOS:</b>	218-587-3420 VHF 118.525
<b>MNWAS:</b>	No
<b>Aero Chart Coordinates:</b>	7-G
<b>Fuel:</b>	Mogas, 100LL
<b>After Hours Service Phone:</b>	218-587-2999
<b>FBO(s):</b>	Witt's Aircraft Repair - 218-587-2158 Or 800-450-2158
<b>Ground Transportation:</b>	Dial-A-Ride - Monday-Friday 9:00 To 4:30 - 218-587-2440 Car Rentals: Osterloh - 218-587-2999, Houston Ford - 218-587-4419, Pine Motor - 218-587-2552
<b>Food Service:</b>	None
<b>Dining:</b>	Cottage Cafe - 218-587-2588 - 1.25 Miles Pinewood Cafe - 218-587-2267 - 1.50 Miles Red Pine Supper Club - 218-587-3818 - 2 Miles
<b>Lodging:</b>	Cedarwood Motel - 218-587-2208 - 1.50 Miles Travel Lodge - 218-587-4499 - 2 Miles Norway Brook Motel - 218-587-2118 - 2 Miles AmericInn Lodge & Suites - 218-568-8400 - 8 Miles
<b>Airport Events:</b>	Summerfest Fly-In - Last Sunday In June
<b>Underwing Camping:</b>	Yes
<b>Campgrounds:</b>	City Park (No Utilities, Water & Toilets Only)
<b>Golf Courses:</b>	Pine River Country Club - 612-587-4774 Black Bear Golf Course - 218-587-8800 - 4 Miles The Preserve - 218-568-8500 - 10 Miles Deacon's Lodge Club - 888-549-5444 - 15 Miles The Pines - 218-963-3146 - 20 Miles
<b>Local Attractions:</b>	Grocery Stores; Gas Stations; Banks; Hardware Stores; Chamber Of Commerce; Floral Shop; Shopping Block; Clinic; Library; Real Estate Agencies
<b>Comments:</b>	Pilot's building--rest rooms & phones. Witt's Aircraft Repair - A & P, IA, complete aircraft servicing, hangar rental.

FIELD ELEV. 1295'

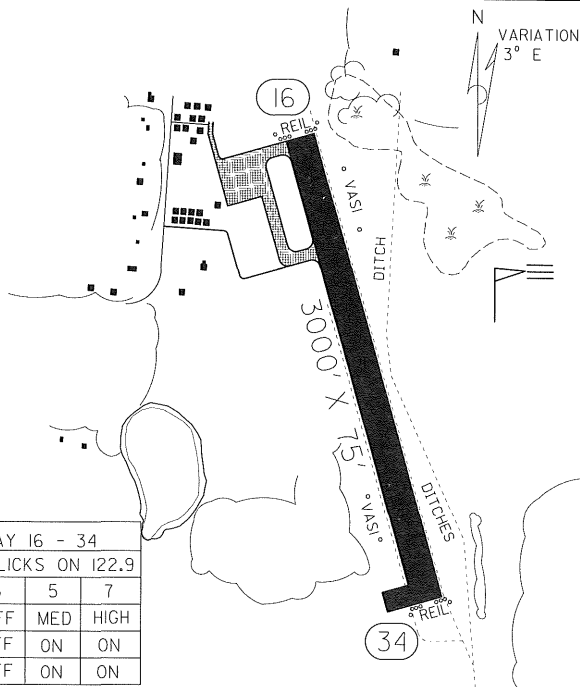
(PWC)

PINE RIVER

VICINITY MAP



SEC. CH: TWIN CITIES (N)  
 LAT: 46° 43.5'  
 LONG: 94° 23.0'  
 COMM: CTAF: 122.9(L)  
 AWOS: 118.525 VHF  
 NAV AIDS:  
 RNAV: (BRD 116.9) R324 D27.0  
 TPA: 2100' (805')



RUNWAY 16 - 34			
	CLICKS ON 122.9		
	3	5	7
MIRL	OFF	MED	HIGH
REIL	OFF	ON	ON
VASI	OFF	ON	ON

DAYLIGHT: TO GET LOW, CLICK  
 "5" OR "7" FIRST, THEN "3"

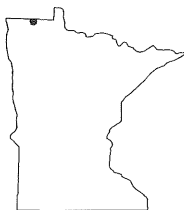
PINE RIVER REGIONAL AIRPORT

PINE RIVER



## ***Pinecreek***

**48Y**



**Airport Manager's Phone:** 218-463-2479

**Airport Manager:** Stan Soltau

**Airport Information Phone:** 218-463-2030

**Airport Contact Person:** Marlin Elton

**Chamber of Commerce:** None

**Web Site:** None

**AWOS/ASOS:** No

**MNWAS:** No

**Aero Chart Coordinates:** 3-D

**Fuel:** 100LL

**After Hours Service Phone:** None

**FBO(s):** None

**Ground Transportation:** None

**Food Service:** None

**Dining:** 5 Miles

**Lodging:** AmericInn Motel - 218-463-1045 - 20 Miles

**Airport Events:** None Reported

**Underwing Camping:** Yes

**Campgrounds:** On Airport

**Golf Courses:** Roseau - 20 Miles

**Local Attractions:** None Reported

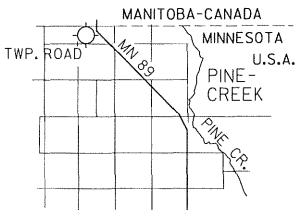
**Comments:** This Airport is on the U. S. & Canadian Border. It is served by both U. S. & Canadian Customs Offices. Call 218-463-1952 for hours.  
24-Hour Fuel Credit Card System

FIELD ELEV. 1078'

(48Y)

PINECREEK

VICINITY MAP



N

SEC. CH: TWIN CITIES (N)

LAT: 48° 60.0'

LONG: 95° 59.0'

COMM: CTAF: 122.8 (L)

NAV AIDS:

RNAV: (ROX 108.8) R303 D14.3

NDB: (PFT) 342

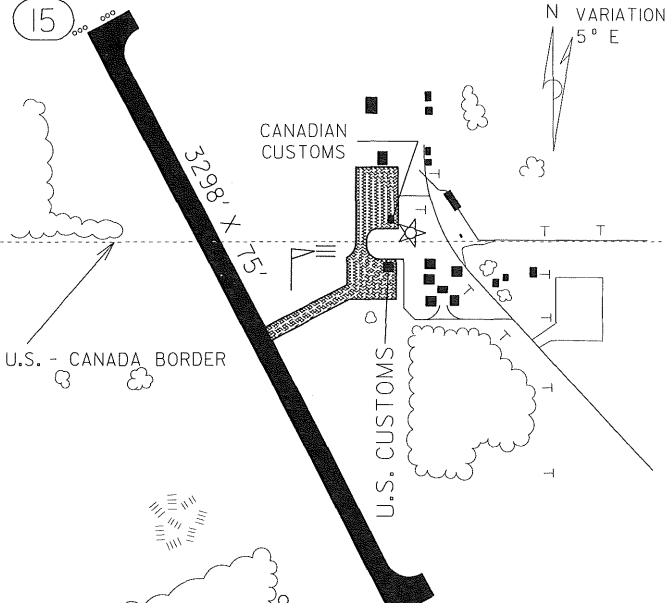
LANDING RIGHTS AIRPORT

TPA: 1878' (800')



15

N VARIATION 5° E



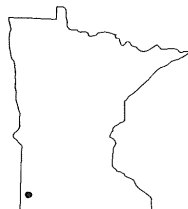
RUNWAY 15 - 33			
CLICKS ON 122.8			
	3	5	7
MIRL	LOW	MED	HIGH

33

PINEY - PINECREEK BORDER AIRPORT

PINECREEK

**Pipestone**  
**PQN**



**Airport Manager's Phone:** 507-825-9956  
**Airport Manager:** Clarence Taylor  
**Airport Information Phone:** 507-825-2437  
**Airport Contact Person:** Clarence Taylor  
**Chamber of Commerce:** 507-825-3316  
**Web Site:** [www.pipestone.mn.us](http://www.pipestone.mn.us)

**AWOS/ASOS:** 507-825-6895 NDB 284, VHF 118.375  
**MNWAS:** Yes

**Aero Chart Coordinates:** 13-C

**Fuel:** Mogas, 100LL, Jet A

**After Hours Service Phone:** 507-825-2437

**FBO(s):** Pipestone Aviation - 507-825-9956

**Ground Transportation:** Courtesy Car  
Taxi  
Rental

**Food Service:** Lunch Counter

**Dining:** Gannon's - 507-825-3114 - 1 Mile  
Lange's - 507-825-4488 - 1.25 Miles  
Calumet Inn - 507-825-5871 - 1.50 Miles

**Lodging:** Arrow Motel - 1-888-825-9599 - 1.5 Miles  
Super 8 Motel - 507-825-4217 - 1 Mile  
Calumet Inn - 507-825-5871 or 800-535-7610 - 1.50 Miles

**Airport Events:** None Reported

**Underwing Camping:** Yes

**Campgrounds:** Pipestone Campground - 507-825-2455

**Golf Courses:** Pipestone Country Club - 507-825-2592

**Local Attractions:** Pipestone National Monument  
County Museum  
Restored 100+ Year Old Calumet Inn  
Hiawatha Pageant

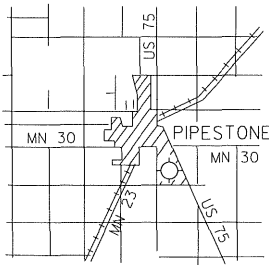
**Comments:** Peacepipes, Pioneers & Progress, Red Stone Town on the Prairie;  
Pipestone is the home of the stone quarries from which Indian  
peacepipes are made.

FIELD ELEV. 1736'

(PQN)

PIPESTONE

VICINITY MAP



N

SEC. CH: OMAHA NORTH

LAT: 43° 59.0'

LONG: 96° 18.0'

COMM: CTAF: 122.8 (L)

AWOS: 284 NDB &

118.375 VHF

NAV AIDS:

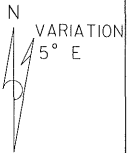
RNAV: (FSD 115.0) R037 D28.9

NDB: (PQN) 284

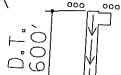
TPA: 2530' (794')



TURF RWY NOT  
PLOWED WINTER  
MONTHS



18



9

2539' X 221'

27

4302' X 75'

RUNWAY 18 - 36			
CLICKS ON 122.8			
	3	5	7
LIGHTS	LOW	MED	HIGH
REILS	OFF	ON	ON

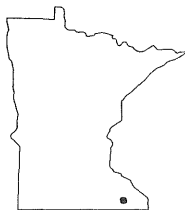
36

PIPESTONE MUNICIPAL AIRPORT

PIPESTONE

## ***Preston***

**49Y**



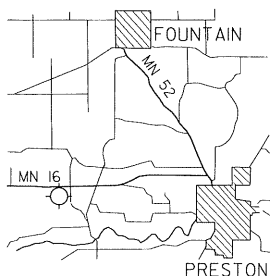
<b>Airport Manager's Phone:</b>	507-937-3000
<b>Airport Manager:</b>	Larry Tammel
<b>Airport Information Phone:</b>	507-765-4701
<b>Airport Contact Person:</b>	Larry Tammel
<b>Chamber of Commerce:</b>	None
<b>Web Site:</b>	None
<b>AWOS/ASOS:</b>	No
<b>MNWAS:</b>	No
<b>Aero Chart Coordinates:</b>	13-K
<b>Fuel:</b>	None
<b>After Hours Service Phone:</b>	None
<b>FBO(s):</b>	None
<b>Ground Transportation:</b>	None
<b>Food Service:</b>	None
<b>Dining:</b>	Branding Iron - 507-765-3388 - 5 Miles
<b>Lodging:</b>	Valley View Motel - 507-765-2533 - 5 Miles
<b>Airport Events:</b>	None Reported
<b>Underwing Camping:</b>	Yes
<b>Campgrounds:</b>	Hidden Valley - 507-765-2467 - 7 Miles Old Barn Resort - 507-467-2512 - 9 Miles
<b>Golf Courses:</b>	Preston - 4 Miles
<b>Local Attractions:</b>	Hard Surface Bike Trail - 5 Miles
<b>Comments:</b>	Pay Phone In The Arrival/Departure Building: 507-765-9950

FIELD ELEV. 1276'

(49Y)

PRESTON

VICINITY MAP



SEC. CH: OMAHA NORTH

LAT: 43° 40.6'

LONG: 92° 10.8'

COMM: CTAF: 122.9(L)

NAV AIDS:

RNAV: (RST 112.0) R104 D19.2

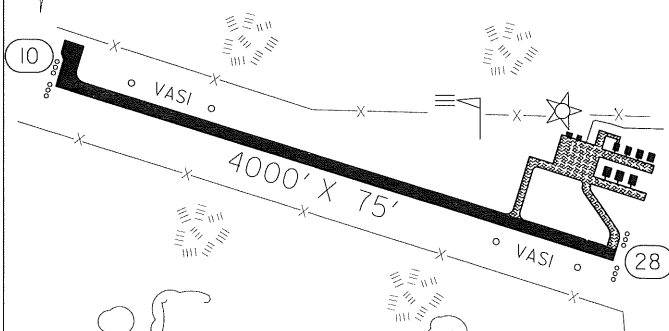
TPA: 2070' (794')



MN 16

N

VARIATION  
2° E



RUNWAY 10 - 28			
CLICKS ON 122.9			
	3	5	7
LIGHTS	OFF	MED	HIGH
VASI	OFF	ON	ON

DAYLIGHT: TO GET LOW, CLICK "5" OR "7" FIRST, THEN "3"

FILLMORE COUNTY AIRPORT

PRESTON

**Princeton**  
**PNM**



**Airport Manager's Phone:** 612-389-2040  
**Airport Manager:** Bill Schimmel  
**Airport Information Phone:** 612-389-2042  
**Airport Contact Person:** Tom Mismash  
**Chamber of Commerce:** 612-389-1764  
**Web Site:** None

**AWOS/ASOS:** 612-389-0615 VHF 119.025  
**MNWas:** No

**Aero Chart Coordinates:** 9-H

**Fuel:** None

**After Hours Service Phone:** None

**FBO(s):** None

**Ground Transportation:** None

**Food Service:** None

**Dining:** Merlin's Family Restaurant - 612-389-3793 - .50 Mile  
Pine Loft Restaurant - 612-389-4762 - .25 Mile

**Lodging:** Rum River Motel - 612-389-3120 - .50 Mile  
Pine Aire Motel - 612-389-2183 - 2 Miles  
AmericInn - 612-389-9312 Or 800-634-3444 - .50 Mile

**Airport Events:** Lion's Club Brunch - June

**Underwing Camping:** No

**Campgrounds:** Riverside Park - 612-389-2040 - 1.50 Miles  
Camp-In-The-Woods - 612-389-2516 - 5 Miles

**Golf Courses:** Princeton Golf Club - 612-389-5109 - 1.50 Miles

**Local Attractions:** Sherburne National Wildlife Refuge  
Mille Lacs Lake Recreational Area

**Comments:** FSS - 612-389-5100 on Airport.  
Fuel is privately-owned.  
New Arrival/Departure Building.

FIELD ELEV. 979'

(PNM)

PRINCETON

VICINITY MAP



SEC. CH: TWIN CITIES (S)

LAT: 45° 33.6'

LONG: 93° 36.5'

COMM: CTAF: 123.0(L)

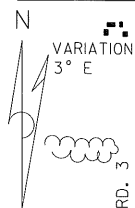
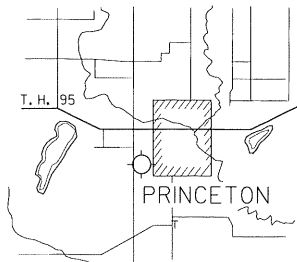
AWOS: 119.025 VHF

NAV AIDS:

RNAV: (STC 112.1) R083 DI9.0

NDB: (PNM) 368

TPA: 1778' (799')

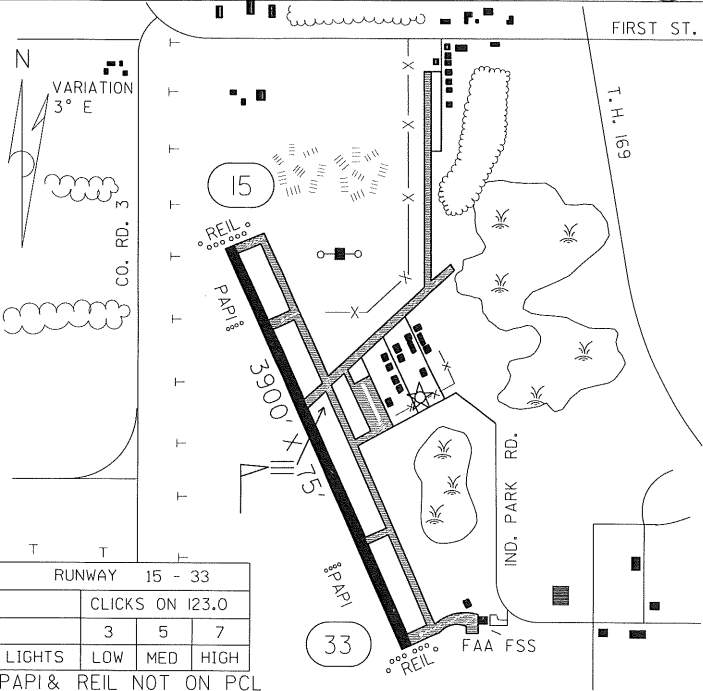


VARIATION  
3° E

CO. RD. 3

FIRST ST.

T.H. 169



RUNWAY 15 - 33			
CLICKS ON 123.0			
	3	5	7
LIGHTS	LOW	MED	HIGH

PAPI & REIL NOT ON PCL

PRINCETON MUNICIPAL AIRPORT

PRINCETON



***Red Lake Falls***  
***D81***



**Airport Manager's Phone:** 218-253-2684  
**Airport Manager:** City Office  
**Airport Information Phone:** 218-253-2684  
**Airport Contact Person:** Byron Wilson  
**Chamber of Commerce:** 218-253-2684  
**Web Site:** None

**AWOS/ASOS:** No

**MNWAS:** No

**Aero Chart Coordinates:** 5-C

**Fuel:** None

**After Hours Service Phone:** None

**FBO(s):** None

**Ground Transportation:** None

**Food Service:** None

**Dining:** Uncle Bill's - 4 Miles  
Joe DiMaggio's Sports Cafe - 4 Miles  
Pistol Pete's Restaurant & Lounge - 8 Miles

**Lodging:** Chateau Bottineau

**Airport Events:** None Reported

**Underwing Camping:** No

**Campgrounds:** Voyager View  
Riverside Park

**Golf Courses:** Oak Knolls Golf Course

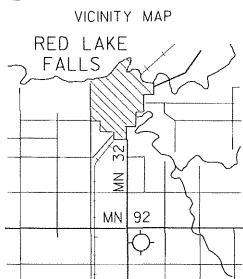
**Local Attractions:** Tubing  
Camping  
Canoeing

**Comments:** None

FIELD ELEV. 1061'

(D81)

RED LAKE FALLS



N

SEC. CH: TWIN CITIES (N)

LAT: 47° 49.5'

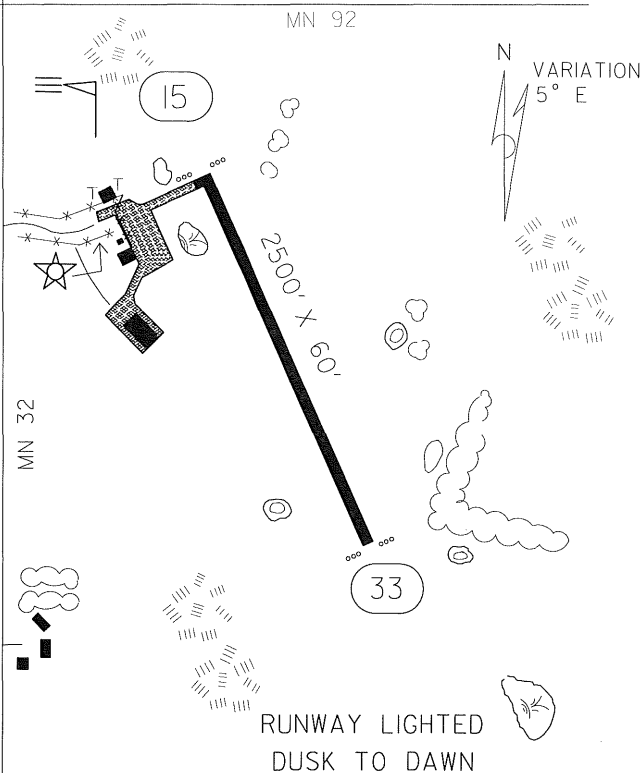
LONG: 96° 15.5'

COMM: CTAF: 122.9

NAV AIDS:

RNAV: (TVF 108.4) R185 DI4.8

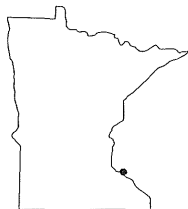
TPA: 1861' (800')



RED LAKE FALLS MUNICIPAL AIRPORT

RED LAKE FALLS

**Red Wing**  
**RGK**



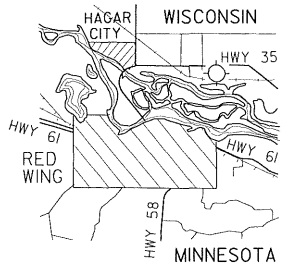
<b>Airport Manager's Phone:</b>	651-385-3674
<b>Airport Manager:</b>	Tom Drake
<b>Airport Information Phone:</b>	715-594-3041
<b>Airport Contact Person:</b>	Rob Seifert, FBO
<b>Chamber of Commerce:</b>	800-762-9516
<b>Web Site:</b>	www.redwing.net
<b>AWOS/ASOS:</b>	715-594-3763 NDB 394, VHF 119.250
<b>MNWAS:</b>	Yes
<b>Aero Chart Coordinates:</b>	11-K
<b>Fuel:</b>	Mogas, 100LL, Jet A
<b>After Hours Service Phone:</b>	715-594-3837
<b>FBO(s):</b>	Seifert Skyways, Inc. - 612-388-6734
<b>Ground Transportation:</b>	St. James Hotel Taxi Car Rental Courtesy Car
<b>Food Service:</b>	Vending Machines
<b>Dining:</b>	Hager Heights Drive-In - 715-792-2118 - 3 Miles Lavender Rose - 715-792-2464 - Across Field From Airport Several Restaurants Located Downtown - 5 Miles
<b>Lodging:</b>	St. James Hotel - 651-388-2846 - 5 Miles Best Western - 651-388-1577 - 5 Miles Red Carpet Inn - 651-388-1502 - 5 Miles Days Inn - 651-388-3568 - 5 Miles Several Bed & Breakfasts Located In Downtown Red Wing
<b>Airport Events:</b>	UVHPA Fly-In Breakfast - August
<b>Underwing Camping:</b>	Yes
<b>Campgrounds:</b>	Island Campground - 715-792-2502
<b>Golf Courses:</b>	Mississippi National Golf Course - 651-388-1874
<b>Local Attractions:</b>	Pottery Mall; St. James Hotel; Shopping; Antiques/Crafts; River Parks; Bluff Hiking; Cannon Valley Bike Trail; Goodhue County Museum; River City Days Summer Celebration; Treasure Island Casino; Cross-Country & Downhill Skiing
<b>Comments:</b>	Chamber of Commerce has many maps available to assist in Red Wing attractions, including walking tour of historic districts, etc. Red Wing Visitor & Convention Bureau - 651-385-5934 or 800-498-3444.

FIELD ELEV. 785'

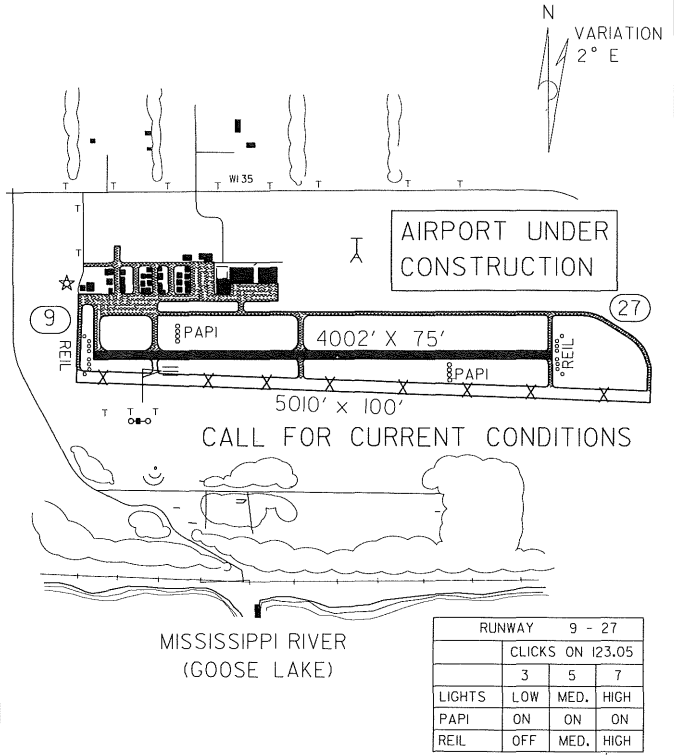
(RGK)

RED WING

VICINITY MAP



SEC. CH: GREEN BAY (S)  
 LAT: 44° 35.4'  
 LONG: 92° 29.2'  
 COMM: CTAF: 123.05(L)  
 AWOS: 394 NDB & 119.250 VHF  
 NAV AIDS:  
 RNAV: (FGT 115.7) R088 D29.9  
 NDB: (RGK) 394  
 TPA: 1800' (1015')



MISSISSIPPI RIVER  
 (GOOSE LAKE)

RUNWAY		9 - 27		
		CLICKS ON 123.05		
		3	5	7
LIGHTS		LOW	MED.	HIGH
PAPI		ON	ON	ON
REIL		OFF	MED.	HIGH

RED WING MUNICIPAL AIRPORT

RED WING

***Redwood Falls***  
***RWF***



**Airport Manager's Phone:** 507-644-3590  
**Airport Manager:** Cameron Johnson  
**Airport Information Phone:** 507-644-3590  
**Airport Contact Person:** Cameron Johnson  
**Chamber of Commerce:** 800-657-7070  
**Web Site:** [www.redwoodfalls.org](http://www.redwoodfalls.org)

**AWOS/ASOS:** No  
**MNWAS:** Yes

**Aero Chart Coordinates:** 11-E

**Fuel:** 100LL, Jet A

**After Hours Service Phone:** 507-637-5463

**FBO(s):** None

**Ground Transportation:** Courtesy Car  
Shuttle To Casino

**Food Service:** None

**Dining:** Several Restaurants In Town - 3 Miles

**Lodging:** Super 8 Motel  
Comfort Inn  
Dakota Inn

**Airport Events:** Fly-In Pancake Breakfast - June

**Underwing Camping:** No

**Campgrounds:** Ramsey Park

**Golf Courses:** Redwood Golf

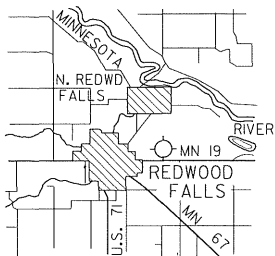
**Local Attractions:** Jackpot Junction  
Ramsey Park

**Comments:** Additional After Hours Service Phone: 507-637-5052  
Inventors Congress In June  
24-Hour Fuel Credit Card System

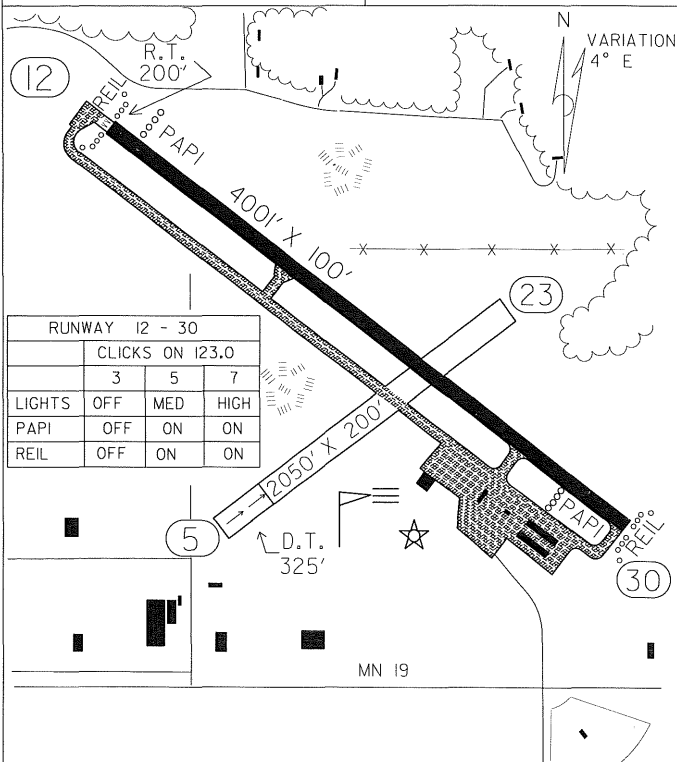
FIELD ELEV. 1023'

(RWF) REDWOOD FALLS

VICINITY MAP



N  
 SEC. CH: TWIN CITIES (S)  
 LAT: 44° 32.8'  
 LONG: 95° 04.9'  
 COMM: CTAF: 123.0(L)  
 RCO: 122.4  
 NAV AIDS:  
 RNAV: (RWF 113.3) R015 D5.2  
 TPA: 2020' (997')



REDWOOD FALLS MUNICIPAL AIRPORT REDWOOD FALLS

**Remer****52Y**

**Airport Manager's Phone:** 218-566-2739  
**Airport Manager:** Clifford Fletcher  
**Airport Information Phone:** 218-566-2739  
**Airport Contact Person:** Clifford Fletcher  
**Chamber of Commerce:** None  
**Web Site:** None

**AWOS/ASOS:** No  
**MNWAS:** No

**Aero Chart Coordinates:** 6-H

**Fuel:** None

**After Hours Service Phone:** None

**FBO(s):** None

**Ground Transportation:** None

**Food Service:** None

**Dining:** CD-Four Seasons - .25 Mile

**Lodging:** Remer Motel - .25 Mile

**Airport Events:** None Reported

**Underwing Camping:** No

**Campgrounds:** 2 Miles

**Golf Courses:** 10 Miles

**Local Attractions:** Harvest Festival - First Week In August  
Fireman's Day - June  
Irish Parade - March

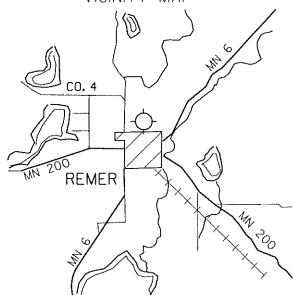
**Comments:** Grocery store, gas stations, floral shop, clinic, real estate agencies, several restaurants.

FIELD ELEV. 1350'

(52Y)

REMER

VICINITY MAP



N

SEC. CH: TWIN CITIES (N)

LAT: 47° 04.1'

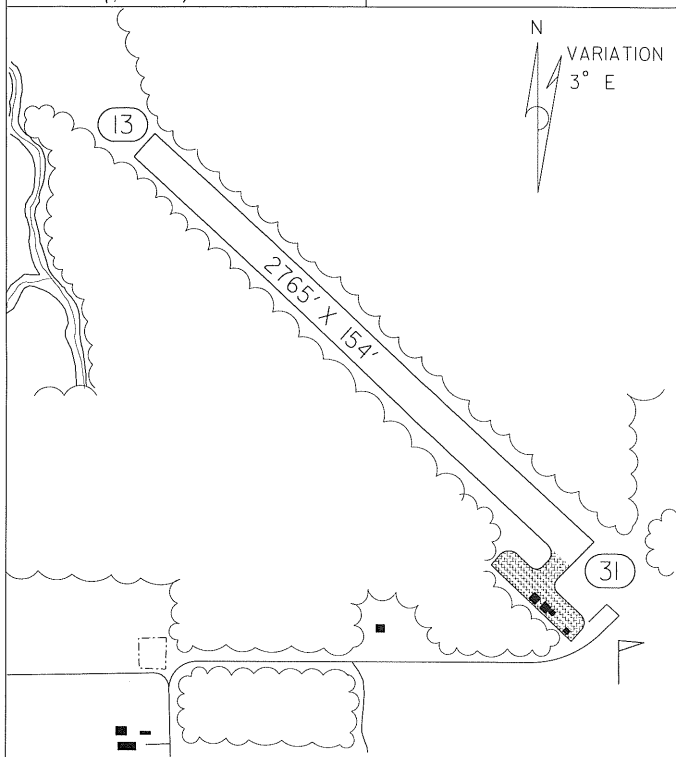
LONG: 93° 54.9'

COMM: CTAF: 122.9

NAV AIDS:

RNAV: (GPZ III.4) R247 DI8.9

TPA: 2350' (1000')



REMER MUNICIPAL AIRPORT

REMER



## ***Rochester***

### ***RST***



**Airport Manager's Phone:** 507-282-2328  
**Airport Manager:** Steve Leque  
**Airport Information Phone:** 507-282-2328  
**Airport Contact Person:** Steve Leque  
**Chamber of Commerce:** 507-288-1122  
**Web Site:** None

**AWOS/ASOS:** 507-285-0298  
**MNWAS:** Yes

**Aero Chart Coordinates:** 13-J

**Fuel:** 100LL, Jet A

**After Hours Service Phone:** 507-282-1717

**FBO(s):** Rochester Aviation - 507-282-1717

**Ground Transportation:** Yellow Cab - 507-282-2222

**Food Service:** The Wright Stuff Food & Drink - 507-252-9869 - In Main Terminal

**Dining:** The Wright Stuff Food & Drink - 507-252-9869 - In Main Terminal

**Lodging:** Holiday Inn South - 507-288-1844 - 8 Miles  
Hampton Inn - 507-287-9050 - 7 Miles  
AmericInn - 507-533-4747 - 4 Miles

**Airport Events:** None Reported

**Underwing Camping:** No

**Campgrounds:** KOA Campgrounds - 507-288-0785 - 2 Miles

**Golf Courses:** Oak Summit - .25 Mile  
Willow Creek - 4 Miles  
Riverview Greens - 4 Miles

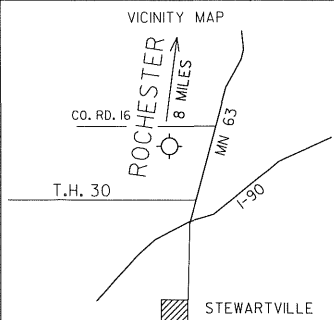
**Local Attractions:** Mayo Clinic  
Mayo Civic Center

**Comments:** ILS RWY 13 109.1, RWY 31 108.5; U. S. Customs Available  
Monday - Friday, 8:30 A.M. - 5:00 P.M., CST, After Hours Or  
Weekends Require Prior Notification - 507-285-5278

FIELD ELEV. 1317'

(RST)

ROCHESTER



SEC. CH: CHICAGO (N)

LAT: 43° 54.5'

LONG: 92° 29.9'

COMM: TOWER: 118.3

GND: 121.9, ATIS: 120.5

CTAF: 118.3, RCO: 122.45

NAV AIDS:

RNAV: (RST 112.0) R025 D8.7

TPA: 2300' (983')

LANDING RIGHTS AIRPORT

WHEN TOWER CLOSED:

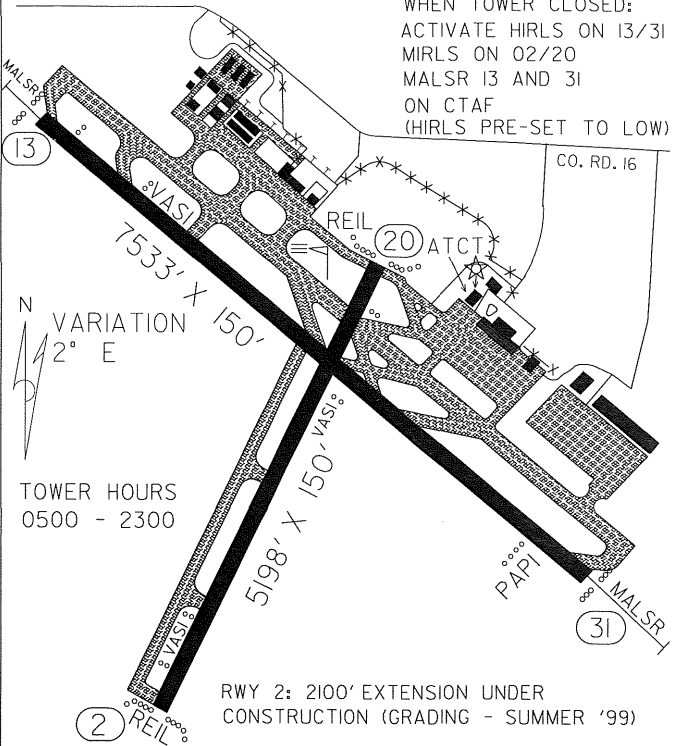
ACTIVATE HIRLS ON 13/31

MIRLS ON 02/20

MALSR 13 AND 31

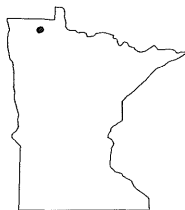
ON CTAF

(HIRLS PRE-SET TO LOW)



ROCHESTER INTERNATIONAL AIRPORT ROCHESTER

**Roseau  
ROX**



**Airport Manager's Phone:** 218-463-3906  
**Airport Manager:** Arlen Sandland  
**Airport Information Phone:** 218-463-3906  
**Airport Contact Person:** Arlen Sandland  
**Chamber of Commerce:** 800-815-1824  
**Web Site:** [www.rrv.net/roseau](http://www.rrv.net/roseau)

**AWOS/ASOS:** 218-463-1803 VOR 108.8  
**MNWAS:** Yes

**Aero Chart Coordinates:** 3-D

**Fuel:** 100LL, Jet A

**After Hours Service Phone:** 218-463-1084

**FBO(s):** Roseau Aviation, Inc. - 218-463-3906

**Ground Transportation:** Courtesy Car  
Car Rental: Messelt Ford - 218-463-1176 Or Sorenson Chevrolet - 218-463-3000

**Food Service:** None

**Dining:** Guest House - 218-463-2542 - 3 Miles  
Brandt's - 218-463-2036 - 3 Miles  
Nelson's Cafe - 218-463-2277 - 3 Miles  
Hardee's - 218-463-3223 - 3 Miles  
Dairy Queen - 218-463-3030 - 3 Miles  
Silver Dragon - 218-463-3848 - 3 Miles  
Pizza Ranch - 218-463-0111 - 3 Miles

**Lodging:** North Country Inn - 218-463-9144 - 3 Miles  
AmericInn Motel - 218-463-1045 - 3 Miles  
North Country Inn - 888-300-2196  
Evergreen Motel - 800-434-7685  
Habstritt's Birds Nest - 218-463-1101 or 218-689-9654

**Airport Events:** None Reported

**Underwing Camping:** Yes

**Campgrounds:** Roseau Municipal Park - 2 Miles  
Hayes Lake State Park - 18 Miles

**Golf Courses:** Oakcrest Golf Course - Holes: 18

**Local Attractions:** Roseau County Museum  
Polaris Industries

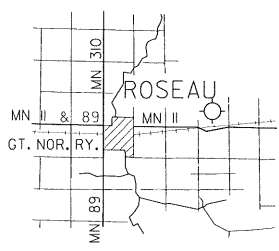
**Comments:** Airport Manager's E-Mail - [arlen@means.net](mailto:arlen@means.net)

FIELD ELEV. 1059'

(ROX)

ROSEAU

VICINITY MAP



N

SEC. CH: TWIN CITIES (N)

LAT: 48° 51.4'

LONG: 95° 41.8'

COMM: CTAF: 122.8(L)

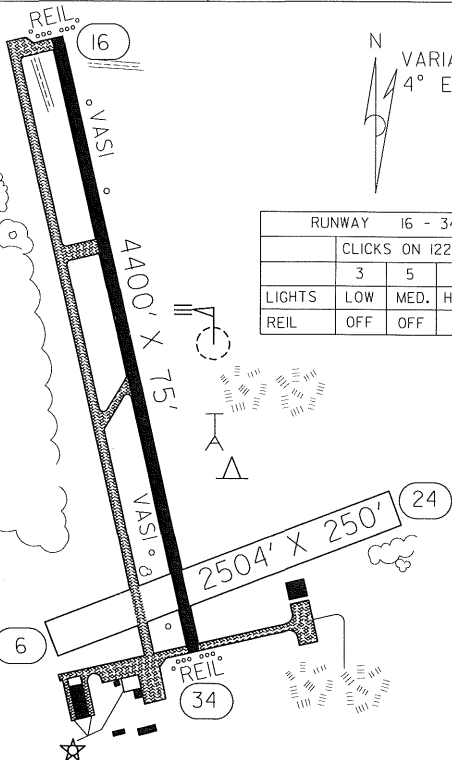
AWOS: 108.8 VOR

RCO: 122.25

NAV AIDS:

RNAV: (ROX 108.8) ON AIRPORT

TPA: 1850' (791')



N  
VARIATION  
4° E

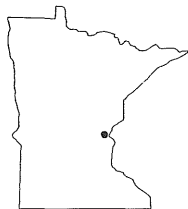
	RUNWAY 16 - 34		
	CLICKS ON 122.8		
	3	5	7
LIGHTS	LOW	MED.	HIGH
REIL	OFF	OFF	ON

TRAILER PARK

ROSEAU MUNICIPAL AIRPORT (RUDY BILLBERG FIELD)

ROSEAU

***Rush City***  
***ROS***



**Airport Manager's Phone:** 612-358-3333  
**Airport Manager:** Howard Hanson  
**Airport Information Phone:** 320-358-3333  
**Airport Contact Person:** Howard Hanson  
**Chamber of Commerce:** 320-358-4743  
**Web Site:** None

**AWOS/ASOS:** 320-358-3339 NDB 282  
**MNWAS:** Yes

**Aero Chart Coordinates:** 9-J

**Fuel:** 80, 100LL, Jet A

**After Hours Service Phone:** 320-358-4141

**FBO(s):** Indian Head Airways, Inc. - 320-358-4205

**Ground Transportation:** None

**Food Service:** None

**Dining:** Grant House Hotel - 320-358-3661 - 1 Mile

**Lodging:** Grant House Hotel - 320-358-3661 - 1 Mile

**Airport Events:** Fly-In Breakfast - Second Weekend In June

**Underwing Camping:** Yes

**Campgrounds:** Rush Lake Resort  
Martin's Resort  
Rushmore Campgrounds  
Rushaven Resort  
Lakeview Resort

**Golf Courses:** Pine City Municipal Golf Course  
North Branch Golf Course

**Local Attractions:** Rush Lake  
St. Croix River  
Chisago County Fair  
Grand Casino Hinckley

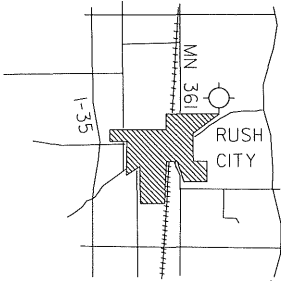
**Comments:** 24-Hour Automated Credit Card Fuel System (MasterCard & Visa)

FIELD ELEV. 923'

(ROS)

RUSH CITY

VICINITY MAP



N

SEC. CH: TWIN CITIES (S)

LAT: 45° 41.9'

LONG: 92° 57.2'

COMM: CTAF: 122.9 (L)

AWOS: 282 NDB

NAV AIDS:

RNAV: (GEP 117.3) R022 D37.6

NDB: (ROS) 282

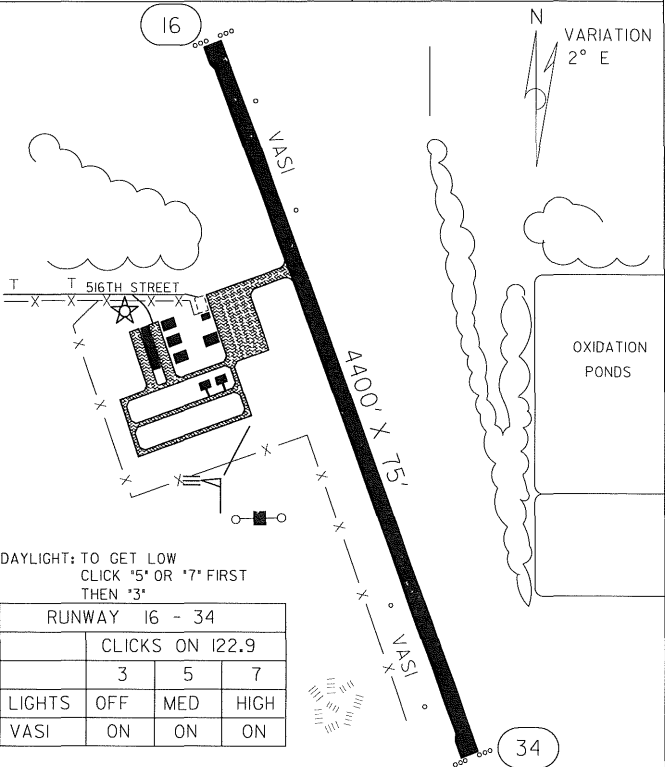
TPA: 1720' (797')



16

N

VARIATION  
2° E



DAYLIGHT: TO GET LOW  
CLICK '5' OR '7' FIRST  
THEN '3'

RUNWAY 16 - 34			
CLICKS ON 122.9			
	3	5	7
LIGHTS	OFF	MED	HIGH
VASI	ON	ON	ON

34

RUSH CITY REGIONAL AIRPORT

RUSH CITY

## **Rushford**

**55Y**



**Airport Manager's Phone:** 507-864-2444  
**Airport Manager:** Larry Bartelson  
**Airport Information Phone:** 507-864-2444  
**Airport Contact Person:** Kathy Zacher  
**Chamber of Commerce:** 507-864-8888  
**Web Site:** None

**AWOS/ASOS:** No  
**MNWAS:** No

**Aero Chart Coordinates:** 13-L

**Fuel:** 100LL

**After Hours Service Phone:** 507-452-1937

**FBO(s):** B2W Corporation - 507-864-7722

**Ground Transportation:** Can Be Arranged

**Food Service:** None

**Dining:** Mill Street Inn - 507-864-2929 - 4 Miles  
Stumpy's - 507-864-7156 - 4 Miles  
McGeorge's - 507-864-7654 - 4 Miles  
The Creamery - 507-864-7214 - 4 Miles  
Subway - 507-864-2522 - 4 Miles

**Lodging:** Windswept Inn - 507-864-2545 - 4 Miles  
River Trail Inn - 800-584-6764 - 4 Miles  
Meadows Inn Bed & Breakfast - 507-864-2378  
Sweet Dreams Bed & Breakfast - 507-864-2462 - .50 Mile

**Airport Events:** None Reported

**Underwing Camping:** No

**Campgrounds:** Northend Park - 507-864-7720

**Golf Courses:** Ferndale Country Club - 507-864-7626

**Local Attractions:** Creekside Community Park - Tennis, Volleyball, Shelters, Basketball, Softball, Paved Hiking Trails, Playground; Rushford Aquatic Center - Wheelchair Accessible Pool Facility With Slide, Mushroom, Large Deck & Picnic Area

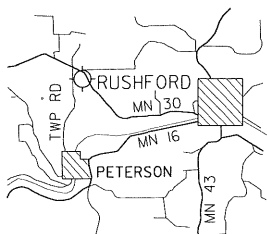
**Comments:** Area surrounded by the Hardwood Memorial State Forest. DNR Trail Center, Root River Bike Trail - 40+ paved miles (bike & canoe rentals available) Magelssen Bluff Park. Historic Depot, church & school house at Trail Center site.

FIELD ELEV. 1211'

(55Y)

RUSHFORD

VICINITY MAP



N

SEC. CH: CHICAGO (N)

LAT: 43° 49.0'

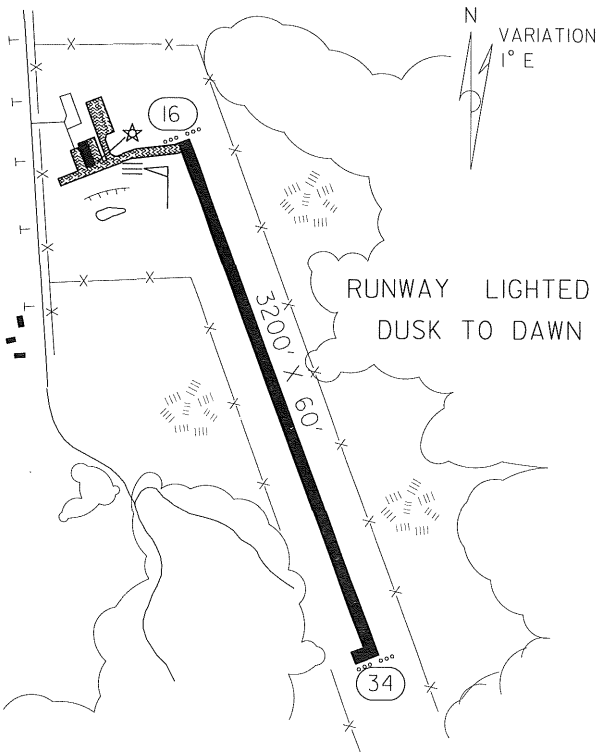
LONG: 91° 49.8'

COMM: CTAF: 122.9

RNAV:

RNAV: (ODI 117.9) R249 DI6.8

TPA: 2211' (1000')

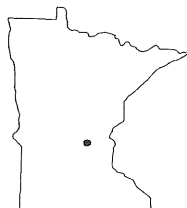


RUSHFORD MUNICIPAL AIRPORT

RUSHFORD



**St. Cloud  
STC**

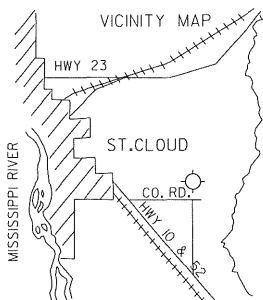


<b>Airport Manager's Phone:</b>	320-529-6533
<b>Airport Manager:</b>	Brian Ryks
<b>Airport Information Phone:</b>	320-529-6533
<b>Airport Contact Person:</b>	Brian Ryks
<b>Chamber of Commerce:</b>	320-251-2940
<b>Web Site:</b>	lrs.stcloudstate.edu/chamber
<b>AWOS/ASOS:</b>	320-240-8781 VOR 112.1
<b>MNWAS:</b>	Yes
<b>Aero Chart Coordinates:</b>	9-G
<b>Fuel:</b>	100LL, Jet A
<b>After Hours Service Phone:</b>	320-253-1500
<b>FBO(s):</b>	STC Aviation - 320-253-1500
<b>Ground Transportation:</b>	Yellow Cab - 320-251-5050 Executive Express - 320-253-2226 Enterprise Rent-A-Car - 320-240-9000 Ray Carlson Rentals - 320-259-6479 All American Auto Rentals - 320-253-4840 U-Save Auto Rental - 320-656-0666 Hertz Auto Rental - 320-253-9480
<b>Food Service:</b>	Buffet Express - 320-529-8588
<b>Dining:</b>	Green Mill (Kelly Inn) - 320-259-6455 Copper Lantern - 320-252-0672 Michael's Steak & Seafood (Americanna Inn) - 320-252-7100 - 3 Miles
<b>Lodging:</b>	Holiday Inn - 320-253-9000 Radisson - 320-654-1661 Best Western Americanna Inn - 320-252-8700 - 3 Miles Budgetel Inn - 320-253-4444 Best Western Kelly Inn - 320-253-0606 Victorian Oaks Bed & Breakfast - 800-476-5035 PIN 1404 - 5.5 Miles
<b>Airport Events:</b>	Airport Days
<b>Underwing Camping:</b>	No
<b>Campgrounds:</b>	Cloudy Town - 5 Miles
<b>Golf Courses:</b>	Wapicada - 7 Miles Country Club - 7 Miles Angushire - 10 Miles
<b>Local Attractions:</b>	Heritage Center Museum; Sports Center; Hockey Center; Munsinger Gardens; MN Baseball Hall Of Fame Museum; WWW Festival; Granite Quarry Tours; Hill Monastic Library; Molitor's Trout Heaven Park; Natural History Museum; Virginia Clemens Rose Garden
<b>Comments:</b>	Airport Web Site - <a href="http://www.stcloudcvb.com/regionalairport">www.stcloudcvb.com/regionalairport</a> Convention & Visitor's Bureau - <a href="http://www.stcloudcvb.com">www.stcloudcvb.com</a> Or 800-264-2940 No Underwing Camping

FIELD ELEV. 1024'

(STC)

ST.CLOUD



SEC. CH: TWIN CITIES (S)

LAT: 45° 32.7'

LONG: 94° 03.5'

COMM: CTAF: 122.7(L)

ASOS: 112.1 VOR

RCO: 122.5

NAV AIDS:

RNAV: (STC 112.1) ON AIRPORT

TPA: 1824' (800')



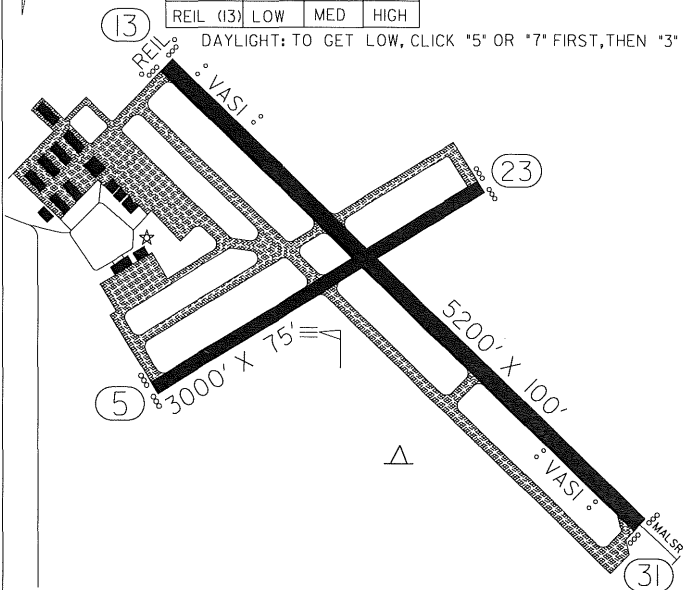
N

VARIATION  
3° E



RUNWAY 13 - 31				RUNWAY 5 - 23			
CLICKS ON 122.7				CLICKS ON 122.7			
	3	5	7		3	5	7
LIGHTS	OFF	MED	HIGH	LIGHTS	OFF	MED	HIGH
VASI	OFF	ON	ON				
MALSR	LOW	MED	HIGH				
REIL (13)	LOW	MED	HIGH				

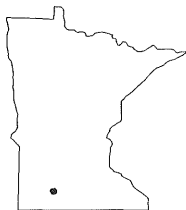
DAYLIGHT: TO GET LOW, CLICK "5" OR "7" FIRST, THEN "3"



ST.CLOUD REGIONAL AIRPORT

ST.CLOUD

**St. James**  
**JYG**



**Airport Manager's Phone:** 507-375-5241  
**Airport Manager:** DeWayne Malmgren  
**Airport Information Phone:** 507-375-5241  
**Airport Contact Person:** DeWayne Malmgren  
**Chamber of Commerce:** 504-375-3333  
**Web Site:** None

**AWOS/ASOS:** 507-375-7105 NDB 260  
**MNWAS:** Yes

**Aero Chart Coordinates:** 13-F

**Fuel:** Mogas, 100LL

**After Hours Service Phone:** 507-375-4976

**FBO(s):** None

**Ground Transportation:** DeWayne Malmgren - 507-375-4976 (Evening) Or 507-375-5241 (Days)

**Food Service:** None

**Dining:** Happy Chef - 507-375-7100

**Lodging:** Star Inn Motel - 507-375-3266 - 5 Miles  
Super 8 Motel - 507-375-4708 - 2 Miles West

**Airport Events:** None Reported

**Underwing Camping:** Yes

**Campgrounds:** Municipal Campgrounds - 3 Miles West  
Eagles Nest - 2 Miles East  
Airport Grounds

**Golf Courses:** The Watonwan County Club - 2 Miles East

**Local Attractions:** Railroad Days - Third Weekend In June

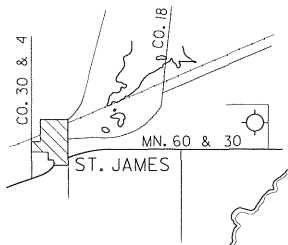
**Comments:** None

FIELD ELEV. 1067'

(JYG)

ST. JAMES

VICINITY MAP




SEC. CH: OMAHA NORTH  
 LAT: 43°59.2'  
 LONG: 94°33.5'  
 COMM: CTAF: 122.9(L)  
 AWOS: 260 NDB  
 NAV AIDS:  
 RNAV: (FRM 110.2) R337 D21.3  
 NDB: (JYG) 260  
 TPA: 2060' (993')



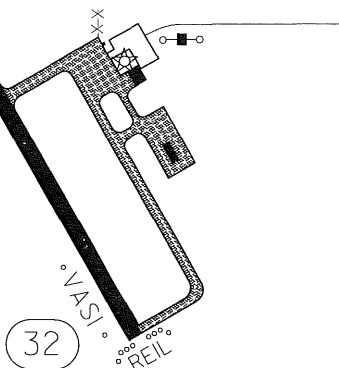
REIL  
 000 000  
 (14)

RUNWAY 14 - 32			
CLICKS ON 122.9			
	3	5	7
LIGHTS	OFF	MED.	HIGH
REILS	OFF	MED.	HIGH
VASI	OFF	ON	ON



DAYLIGHT: TO GET LOW,  
 CLICK "5" FIRST THEN "3"

4000' X 75'  
 ASPHALT



ST. JAMES MUNICIPAL AIRPORT

ST. JAMES

**St. Paul  
STP**



**Airport Manager's Phone:** 651-224-4306  
**Airport Manager:** Gregory Fries  
**Airport Information Phone:** 651-224-4306  
**Airport Contact Person:** Gregory Fries  
**Chamber of Commerce:** 651-223-5000  
**Web Site:** [www.saintpaulchamber.com](http://www.saintpaulchamber.com)

**AWOS/ASOS:** 651-298-1410  
**MNWAS:** Yes

**Aero Chart Coordinates:** 11-I

**Fuel:** 100LL, Jet A

**After Hours Service Phone:** None

**FBO(s):** Regent Aviation - 651-224-1100  
St. Paul Flight Center, Inc. - 651-227-8108  
Wings, Inc. - 651-227-8981  
Million Air - 651-227-2996

**Ground Transportation:** Rental Cars Available At Regent Aviation & St. Paul Flight Center

**Food Service:** Regent Aviation & Holman's Hideaway In The Administration Building

**Dining:** Holman's Hideaway - 651-228-1325 - In The Administration Building

**Lodging:** Radisson Hotel - 651-292-1900 - 1.50 Miles  
St. Paul Hotel - 651-292-9292 - 3 Miles  
Holiday Inn - 651-731-2220 - 5 Miles

**Airport Events:** Confederate Air Force Display - August

**Underwing Camping:** No

**Campgrounds:** KOA St. Paul East - 651-436-6436

**Golf Courses:** Como Golf Course - 651-488-9673  
Highland Golf Course - 651-699-3650  
Phalen Golf Course - 651-778-0424  
Cimarron Park - 651-436-6188

**Local Attractions:** Science Museum Of Minnesota  
Guthrie Theatre  
Minnesota State Capitol  
Minnesota Museum Of Art  
Como Park

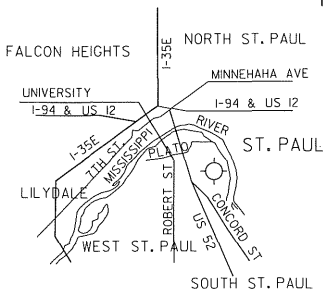
**Comments:** Control Tower - 119.1  
ATIS - 118.35  
Ground 121.675  
Control Tower 651-312-8840  
U. S. Customs - 612-725-3770 Or 800-992-7433  
[www.stpaul.gov](http://www.stpaul.gov)

FIELD ELEV. 705'

(STP)

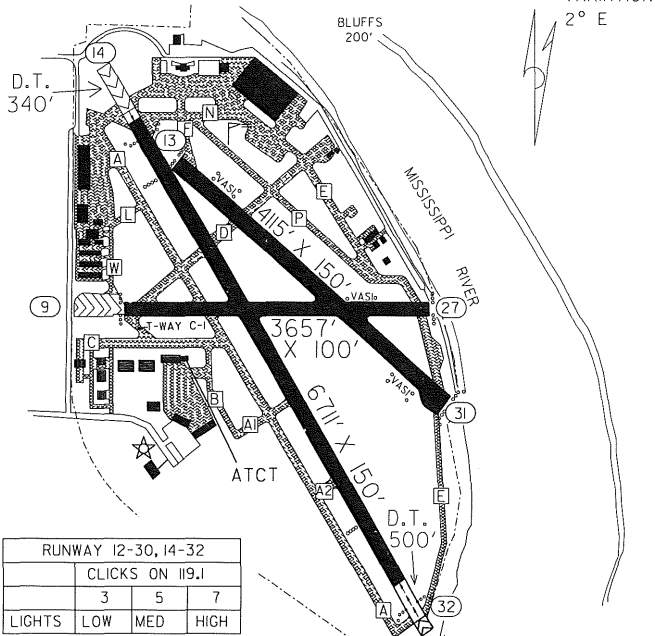
ST. PAUL

VICINITY MAP



SEC. CH: TWIN CITIES (S)  
 LAT: 44° 56.1'  
 LONG: 93° 03.6'  
 COMM: TOWER: 119.1(L)  
 GND: 121.675 ATIS: 118.35  
 CTAF: 119.1  
 NAV AIDS:  
 RNAV: (GEP 117.3) RI27 DI8.4  
 NDB: (PPI) 400  
 TPA: 1905' (1200')  
 RWY 27 RGT TFC  
 LANDING RIGHTS AIRPORT

N VARIATION  
 2° E



RUNWAY 12-30, 14-32			
CLICKS ON 119.1			
	3	5	7
LIGHTS	LOW	MED	HIGH

THIS AIRPORT UNDERLIES THE  
 MSP CLASS "B" AIRSPACE

TOWER HOURS:  
 0600-2200 MON - FRI  
 0700-2200 SAT - SUN

ST. PAUL DOWNTOWN AIRPORT  
 (HOLMAN FIELD)

ST. PAUL

***St. Paul***  
**21D**



**Airport Manager's Phone:** 651-298-8188  
**Airport Manager:** Gregory Fries  
**Airport Information Phone:** 651-777-6300  
**Airport Contact Person:** Gregory Fries  
**Chamber of Commerce:** 651-223-5000  
**Web Site:** [www.saintpaulchamber.com](http://www.saintpaulchamber.com)

**AWOS/ASOS:** No  
**MNWAS:** Yes

**Aero Chart Coordinates:** 11-J

**Fuel:** 80, 100LL

**After Hours Service Phone:** None

**FBO(s):** Mayer Aviation, Inc. - 651-770-1191  
Valters Aviation Services Station, Inc. - 651-777-1399

**Ground Transportation:** Taxi

**Food Service:** Vending Machines

**Dining:** White Hat - 2 Miles

**Lodging:** None

**Airport Events:** Fly-In Breakfast - August

**Underwing Camping:** No

**Campgrounds:** 5 Miles

**Golf Courses:** Afton Golf Course - 2 Miles  
Oak Glen - 2 Miles

**Local Attractions:** None Reported

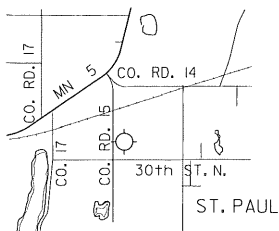
**Comments:** [www.stpaul.gov](http://www.stpaul.gov)

FIELD ELEV. 932'

(21D)

ST. PAUL

VICINITY MAP



SEC. CH: TWIN CITIES (S)  
 LAT: 44° 59.9'  
 LONG: 92° 51.3'  
 COMM: CTAF: 122.8(L)  
 NAV AIDS:  
 RNAV: (GEP 117.3) R106 D23.7  
 NDB: (PPI) 400  
 TPA: 1932' (1000')



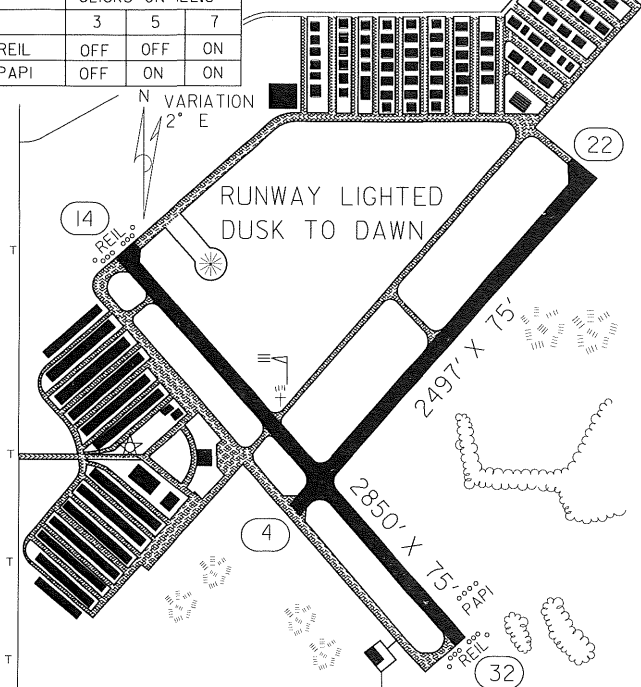
THIS AIRPORT UNDERLIES THE MSP CLASS "B" AIRSPACE

RUNWAY 14 - 32

CLICKS ON I22.8

	3	5	7
REIL	OFF	OFF	ON
PAPI	OFF	ON	ON

N VARIATION  
 2° E



LAKE ELMO AIRPORT

ST. PAUL



## ***Sandstone***

**57Y**

**Airport Manager's Phone:** 320-245-5241  
**Airport Manager:** Sam Griffith  
**Airport Information Phone:** 320-245-5241  
**Airport Contact Person:** Sam Griffith  
**Chamber of Commerce:** 320-245-2271  
**Web Site:** None



**AWOS/ASOS:** No

**MNWAS:** No

**Aero Chart Coordinates:** 8-J

**Fuel:** None

**After Hours Service Phone:** 320-245-5243

**FBO(s):** None

**Ground Transportation:** None

**Food Service:** None

**Dining:** Quarry - 320-245-2560 - 2 Miles  
Jan & Gary's - 320-245-2441 - 2 Miles  
Colonial Cafe - 320-245-2481

**Lodging:** 61 Motel - 320-245-5419 - 2.50 Miles  
Super 8 Motel - 320-245-5284 - 5 Miles

**Airport Events:** None Reported

**Underwing Camping:** No

**Campgrounds:** Banning State Park - 5 Miles

**Golf Courses:** Sandstone Area Country Club - 320-245-0471 - Holes: 9

**Local Attractions:** Grand Casino Hinckley - 8 Miles  
Banning State Park - 5 Miles  
Robinson Park - 1 Mile

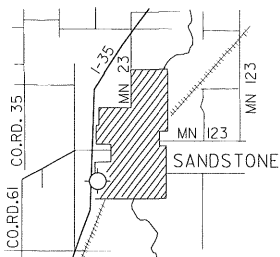
**Comments:** None

FIELD ELEV. 1089'

(57Y)

SANDSTONE

VICINITY MAP



SEC. CH: TWIN CITIES (S)

LAT: 46° 07.0'

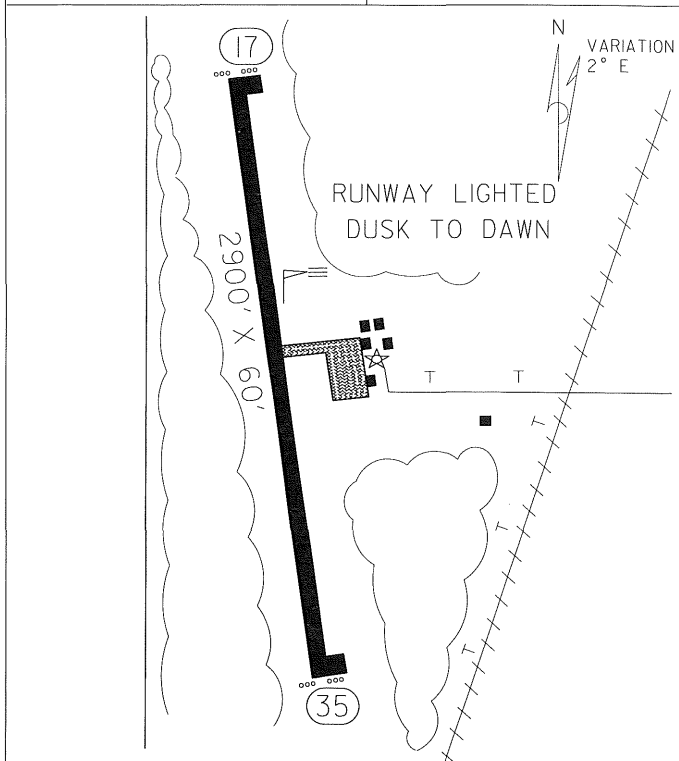
LONG: 92° 53.0'

COMM: CTAF: 122.9

RNAV:

RNAV: (RZN 109.4) R302 D27.0

TPA: 1880' (791')



SANDSTONE MUNICIPAL AIRPORT

SANDSTONE

**Sauk Centre  
D39**

**Airport Manager's Phone:** 320-352-2553  
**Airport Manager:** Don Jacobs  
**Airport Information Phone:** 320-352-2553  
**Airport Contact Person:** Don Jacobs  
**Chamber of Commerce:** 320-352-5201  
**Web Site:** [www.saukcentre.com](http://www.saukcentre.com)

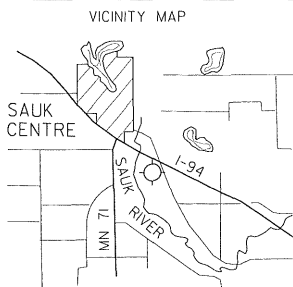


**AWOS/ASOS:** No  
**MNWAS:** No  
**Aero Chart Coordinates:** 9-F  
**Fuel:** 100LL  
**After Hours Service Phone:** 320-352-6543  
**FBO(s):** None  
**Ground Transportation:** Courtesy Car  
**Food Service:** Vending Machines - Pop  
**Dining:** River's Edge - 1 Mile  
**Lodging:** Econolodge - 1 Mile  
**Airport Events:** Fly-In Breakfast  
**Underwing Camping:** No  
**Campgrounds:** Sinclair Lewis Park - 6 Miles  
**Golf Courses:** 6 Miles  
**Local Attractions:** Sinclair Lewis Museum  
**Comments:** None

FIELD ELEV. 1244'

(D39)

SAUK CENTRE

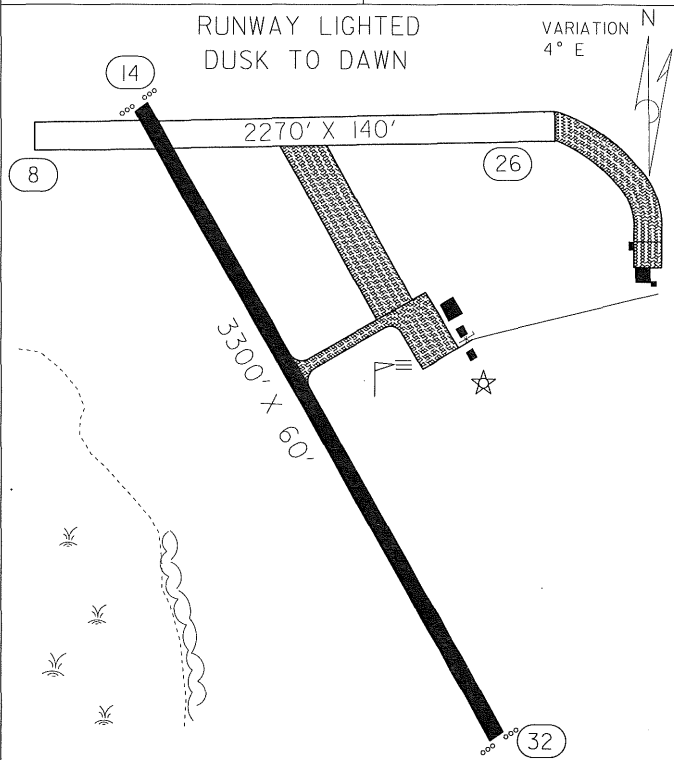


SEC. CH: TWIN CITIES (S)  
LAT: 45° 42.4'  
LONG: 94° 56.0'  
COMM: CTAF: 122.9  
NAV AIDS:  
RNAV: (AXN 112.8) R133 D19.7  
TPA: 2044' (800')



RUNWAY LIGHTED  
DUSK TO DAWN

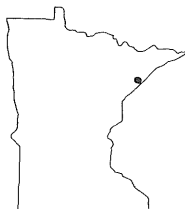
VARIATION  
4° E



SAUK CENTRE MUNICIPAL AIRPORT

SAUK CENTRE

**Silver Bay**  
**BFW**



**Airport Manager's Phone:** 218-226-4446  
**Airport Manager:** Dick Morris  
**Airport Information Phone:** 218-226-4408  
**Airport Contact Person:** Gary Brumberg  
**Chamber of Commerce:** 218-226-4870  
**Web Site:** [www.lakesuperior-northshor.com](http://www.lakesuperior-northshor.com)

**AWOS/ASOS:** 218-226-3537 NDB 350  
**MN WAS:** No

**Aero Chart Coordinates:** 6-M

**Fuel:** 80, 100LL

**After Hours Service Phone:** 218-226-4446

**FBO(s):** None

**Ground Transportation:** Call

**Food Service:** None

**Dining:** Beaver Bay Inn - 218-226-4351 - 5 Miles

**Lodging:** Mariner Motel - 218-226-4488 - 7 Miles  
Cove Point Lodge - 218-226-3221 - 5 Miles

**Airport Events:** August Fly-In

**Underwing Camping:** Yes

**Campgrounds:** Wildhurst Campgrounds  
Split Rock Lighthouse Campground  
Tettegouche Campground - 10 Miles

**Golf Courses:** Silver Bay Golf Course

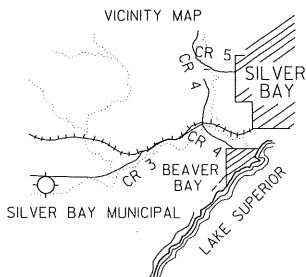
**Local Attractions:** Lake Superior - Charter Fishing  
Hiking Trails  
Camping  
Cross-Country Skiing  
Hunting  
Split Rock Lighthouse State Park  
Tettegouche State Park

**Comments:** Airport Phone - 218-226-3542

FIELD ELEV. 1089'

(BFW)

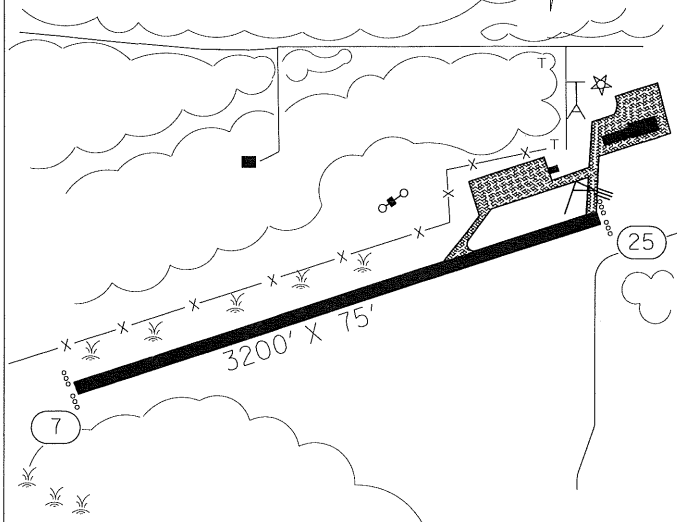
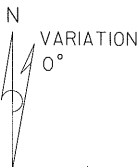
SILVER BAY



SEC. CH: GREEN BAY (N)  
LAT: 47°14.9'  
LONG: 91°24.9'  
COMM: CTAF: 122.9  
AWOS: 350 NDB  
NAV AIDS:  
RNAV: (DLH 112.6) R045 D42.0  
NDB: (BFW) 350  
TPA: 1890' (801')



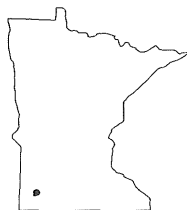
RUNWAY LIGHTED  
DUSK TO DAWN



SILVER BAY MUNICIPAL AIRPORT

SILVER BAY

***Slayton***  
***60Y***



**Airport Manager's Phone:** 507 836-8534  
**Airport Manager:** Mike Gillette  
**Airport Information Phone:** 507-836-8534  
**Airport Contact Person:** Mike Gillette  
**Chamber of Commerce:** 507-836-6902  
**Web Site:** None

**AWOS/ASOS:** No  
**MINWAS:** No

**Aero Chart Coordinates:** 13-D

**Fuel:** 100LL

**After Hours Service Phone:** 507-836-6460

**FBO(s):** None

**Ground Transportation:** None

**Food Service:** None

**Dining:** Country Host - 507-836-8332 - 1 Mile

**Lodging:** Ridotto Inn - 507-836-8511 - 1.25 Miles

**Airport Events:** None Reported

**Underwing Camping:** No

**Campgrounds:** Shetek State Park

**Golf Courses:** Slayton Country Club

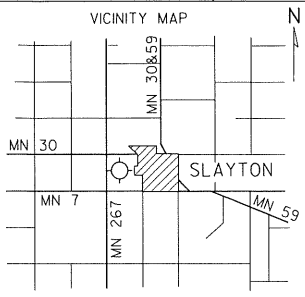
**Local Attractions:** Lake Shetek

**Comments:** None

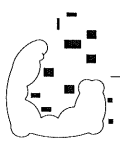
FIELD ELEV. 1623'

(60Y)

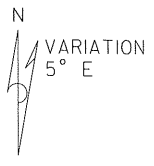
SLAYTON



SEC. CH: OMAHA NORTH  
 LAT: 43° 59.2'  
 LONG: 95° 47.0'  
 COMM: CTAF: 122.9(L)  
 NAV AIDS:  
 RNAV: (OTG 110.6) R329 D22.2  
 TPA: 2423' (800')



RUNWAY 17 - 35			
	CLICKS ON 122.9		
	3	5	7
LIGHTS	OFF	LOW	HIGH
VASI	OFF	ON	ON
REIL	OFF	OFF	ON



SLAYTON MUNICIPAL AIRPORT

SLAYTON



## *Sleepy Eye*

Y58

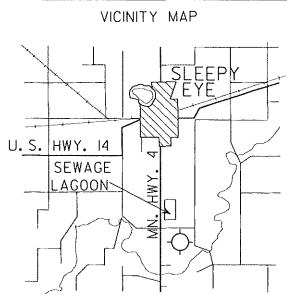


<b>Airport Manager's Phone:</b>	507-794-6022
<b>Airport Manager:</b>	Charles Moldaschel
<b>Airport Information Phone:</b>	507-794-7665
<b>Airport Contact Person:</b>	Larry Lund
<b>Chamber of Commerce:</b>	800-290-0588
<b>Web Site:</b>	<a href="http://www.prairie.lakes.com/sleepyeye">www.prairie.lakes.com/sleepyeye</a>
<b>AWOS/ASOS:</b>	No
<b>MNWAS:</b>	No
<b>Aero Chart Coordinates:</b>	12-F
<b>Fuel:</b>	None
<b>After Hours Service Phone:</b>	None
<b>FBO(s):</b>	None
<b>Ground Transportation:</b>	Available Most Of The Time - 507-794-7665 Or 507-794-6022
<b>Food Service:</b>	None
<b>Dining:</b>	Schultz Cafe - 507-794-3791 - 3 Miles Jonio's Pizza - 507-794-5800
<b>Lodging:</b>	Orchid Inn & Motor Lodge - 507-794-3211 - 3 Miles Inn Of Seven Gables - 507-794-5390 - 3.50 Miles
<b>Airport Events:</b>	Fly-In Breakfast - Third Sunday In July Ultralight Fly-In - August 30-September 1 Soaring Event - June
<b>Underwing Camping:</b>	Yes
<b>Campgrounds:</b>	Sleepy Eye Sportsmans Park
<b>Golf Courses:</b>	Sleepy Eye Golf Course
<b>Local Attractions:</b>	Sleepy Eye Lake
<b>Comments:</b>	E-Mail Address - <a href="mailto:Y58@prairie.lakes.com">Y58@prairie.lakes.com</a> The Sleepy Eye Airport has alot of ultralight activity, including service, repairs and a dealership - 507-794-7665. Our turf strip is of "Golf Course Quality." Caution: Commercial Agriculture Spraying June-August


FIELD ELEV. 1004'

(Y58)

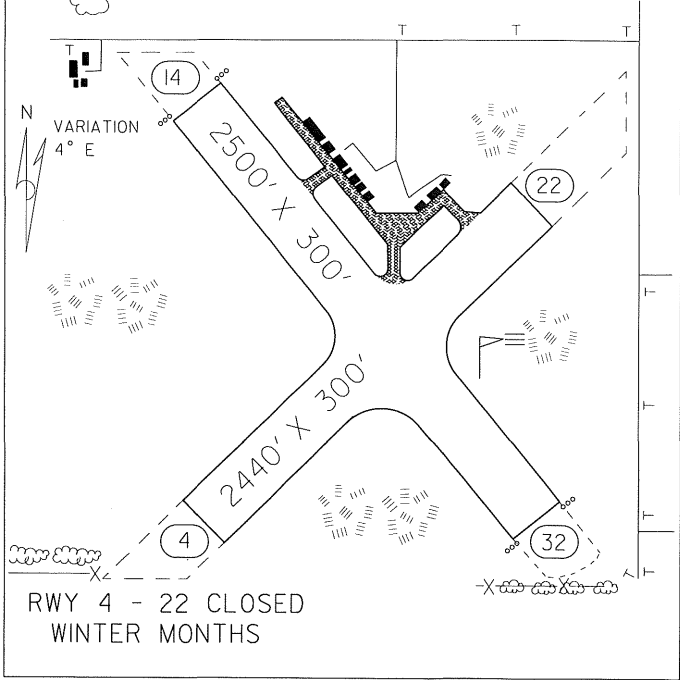
SLEEPY EYE



SEC. CH: OMAHA NORTH  
 LAT: 44° 15.0'  
 LONG: 94° 43.0'  
 COMM: CTAF: 122.9  
 NAV AIDS:  
 RNAV: (RWF 113.3) R118 D22.1  
 TPA: 1800' (796')



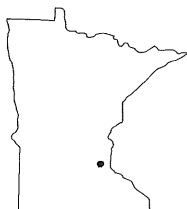
RUNWAY LIGHTED  
 DUSK TO DAWN



SLEEPY EYE MUNICIPAL AIRPORT

SLEEPY EYE

**South St. Paul  
SGS**



**Airport Manager's Phone:** 651-455-0720  
**Airport Manager:** Glenn Burke  
**Airport Information Phone:** 651-455-0720  
**Airport Contact Person:** Glenn Burke  
**Chamber of Commerce:** 651-451-2266  
**Web Site:** [www.riverheights.com](http://www.riverheights.com)

**AWOS/ASOS:** 651-457-8120 NDB 400  
**MNWAS:** Yes

**Aero Chart Coordinates:** 11-I

**Fuel:** 80, 100LL, Jet A

**After Hours Service Phone:** None

**FBO(s):** Alpha Aviation, Inc. - 651-552-7936  
Lysdale Aircraft Rental, Inc. - 651-451-6818  
Wipaire, Inc. - 651-451-1205

**Ground Transportation:** Suburban Taxi - 651-222-2222  
Enterprise Car Rental - 651-457-7000

**Food Service:** Vending Machines

**Dining:** Drover's Inn - 651-455-3600 - 1 Mile  
McDonald's - .50 Mile  
Kentucky Fried Chicken - .50 Mile

**Lodging:** Best Western - 651-455-3600 - 1 Mile

**Airport Events:** Confederate Air Force Spring Hangar Dance - Third Saturday In May  
Confederate Air Force Fall Hangar Dance - Third Saturday In September

**Underwing Camping:** No

**Campgrounds:** KOA St. Paul East - Woodbury

**Golf Courses:** River Oaks Municipal - 651-438-2121  
Carriage Hills - 651-452-7211  
InverWood Golf Course - 651-457-3667  
Parkview Golf Course - 651-454-9884  
Thompson Oaks - 651-457-6064

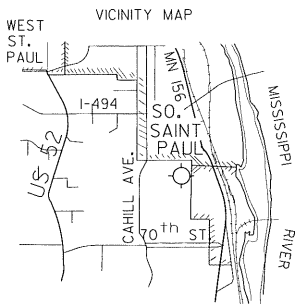
**Local Attractions:** CAF Headquarters

**Comments:** Airport Web Site: <http://www.visi.com/~sspairport>  
Tiedowns Available  
Mall of America - 10 Miles  
Minnesota State Capitol - 6 Miles

FIELD ELEV. 820'

(SGS)

SOUTH ST. PAUL



SEC. CH: TWIN CITIES (S)

LAT: 44° 51.4'

LONG: 93° 02.0'

COMM: CTAF: 122.7(L)


AWOS: 400 NDB

NAV AIDS:

RNAV: (FGT 115.7) R019 D15.0

NDB: (PPI) 400

TPA: 1720' (900')

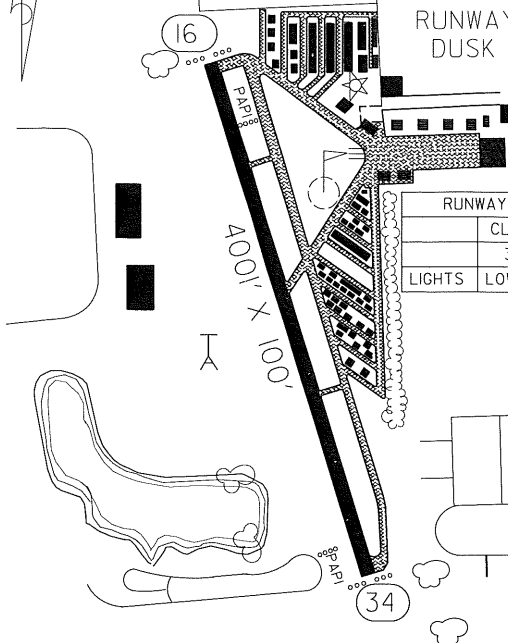


N

VARIATION  
2° E

THIS AIRPORT UNDERLIES  
THE MSP CLASS "B"  
AIRSPACE

RUNWAY LIGHTED  
DUSK TO DAWN

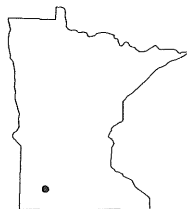


RUNWAY 16 - 34			
CLICKS ON 122.7			
	3	5	7
LIGHTS	LOW	MED	HIGH

SOUTH ST. PAUL MUNICIPAL AIRPORT  
(FLEMING FIELD)

SOUTH ST. PAUL

## ***Springfield*** ***D42***



**Airport Manager's Phone:** 507-723-8833  
**Airport Manager:** Sonny Vogel  
**Airport Information Phone:** 507-723-8833  
**Airport Contact Person:** Sonny Vogel  
**Chamber of Commerce:** 507-723-6240  
**Web Site:** [www.springfield.mn.us](http://www.springfield.mn.us)

**AWOS/ASOS:** No  
**MNWAS:** No

**Aero Chart Coordinates:** 12-F

**Fuel:** 100LL

**After Hours Service Phone:** 507-723-5284

**FBO(s):** None

**Ground Transportation:** Weber Ford - 507-723-4271 - Rentals

**Food Service:** None

**Dining:** Ruby's Heritage House - 507-723-4716 - 1.50 Miles  
Pizzeria Haus - 507-723-5747 - 1.50 Miles  
Mister C's Drive-In - 507-723-9969 - .75 Mile

**Lodging:** Plains Motel - 507-723-6474 - 2 Miles

**Airport Events:** Fly-In Breakfast - End Of June

**Underwing Camping:** No

**Campgrounds:** Riverside Park

**Golf Courses:** Springfield Golf Club - 507-723-5888

**Local Attractions:** Springfield Library - 507-723-9922  
Swimming Pool & Water Slide - 507-723-8800  
Springfield Health & Racquet Ball Club - 507-723-4740

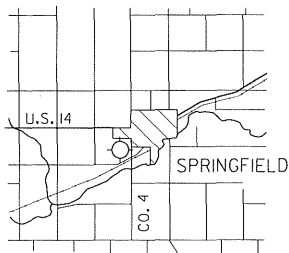
**Comments:** Riverside Days - End Of June  
Airport Pay Phone - 507-723-8833

FIELD ELEV. 1072'

(D42)

SPRINGFIELD


VICINITY MAP



SEC. CH: OMAHA NORTH  
 LAT: 44° 13.9'  
 LONG: 94° 59.9'  
 COMM: CTAF: 122.8(L)  
 NAV AIDS:  
 RNAV: (RWF 113.3) R151 D15.2  
 TPA: 2070' (998')  
 RWY 13 RGT TFC



	RUNWAY 13 - 31		
	CLICKS ON 122.8		
	3	5	7
LIGHTS	OFF	MED	HIGH
VASI	OFF	ON	ON



13

VASI

3400' X 75'

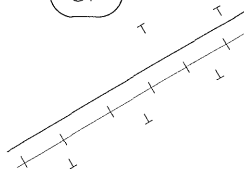
DAYLIGHT: TO GET LOW,  
 CLICK "5" OR "7" FIRST,  
 THEN "3"



VASI



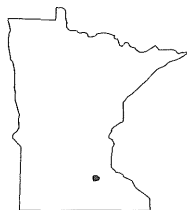
31



SPRINGFIELD MUNICIPAL AIRPORT

SPRINGFIELD

***Stanton***  
***SYN***



**Airport Manager's Phone:** 507-645-4030  
**Airport Manager:** Harry Meline  
**Airport Information Phone:** 507-645-4030  
**Airport Contact Person:** Marilyn Meline  
**Chamber of Commerce:** None  
**Web Site:** None

**AWOS/ASOS:** No  
**MNWAS:** Yes

**Aero Chart Coordinates:** 12-I

**Fuel:** 80, 100LL

**After Hours Service Phone:** 507-263-4252

**FBO(s):** Stanton Sport Aviation, Inc. - 507-645-4030

**Ground Transportation:** Taxi  
Rides Provided On Request

**Food Service:** Microwave Sandwiches

**Dining:** Country Crossroads - 507-263-5157 - 4 Miles  
Archer House - 507-645-5661 - 7 Miles  
Numerous Restaurants - 7 Miles

**Lodging:** Archer House - 507-645-5661 - 7 Miles West  
Country Inn - 507-645-2286 - 7 Miles West  
Saratoga Inn - 507-263-7272 - 7 Miles East

**Airport Events:** Fly-In Breakfast - Father's Day  
Gliders & Skydiving - Summer

**Underwing Camping:** Yes

**Campgrounds:** Lake Byllesby County Park - 6 Miles

**Golf Courses:** Northfield  
Cannon Falls

**Local Attractions:** St. Olaf & Carleton Colleges In Northfield

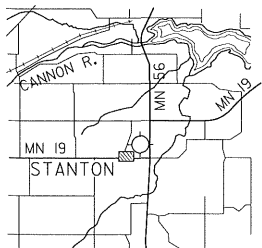
**Comments:** Due to mixed airplane, glider & parachute training, all aircraft are requested to fly a complete, standard traffic pattern as described in the Aeronautical Information Manual; no straight-in approaches, please. Airport open daylight hours only. Can walk to church.

FIELD ELEV. 920'

(SYN)

STANTON

VICINITY MAP



N SEC. CH: TWIN CITIES (S)

LAT: 44°28.5'

LONG: 93°01.0'

COMM: CTAF: 122.8

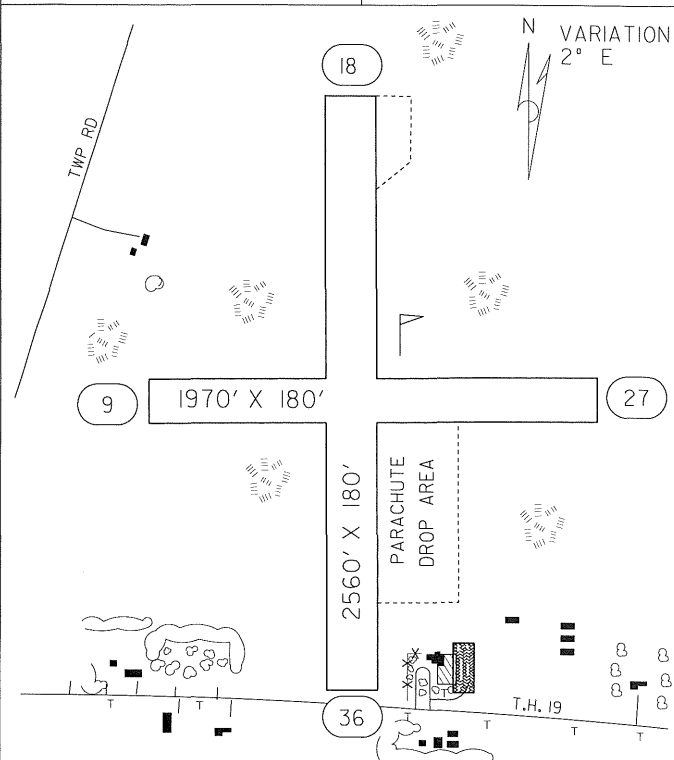
NAV AIDS:

RNAV: (FGT 115.7) RI40 D11.3

TPA: 1720' (800')

SKYDIVING & GLIDERS

NO STRAIGHT-IN APPROACHES

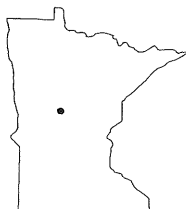


STANTON AIRFIELD

STANTON



***Staples***  
***SAZ***



**Airport Manager's Phone:** 218-894-2550  
**Airport Manager:** Gerald Brever  
**Airport Information Phone:** 218-894-2550  
**Airport Contact Person:** Gerald Brever  
**Chamber of Commerce:** 218-894-3974  
**Web Site:** None

**AWOS/ASOS:** 218-894-3666 NDB 257, VHF 118.325  
**MNWS:** Yes

**Aero Chart Coordinates:** 8-F

**Fuel:** 100LL

**After Hours Service Phone:** 218-894-2550

**FBO(s):** None

**Ground Transportation:** None

**Food Service:** None

**Dining:** Cardinal Cafe - 218-894-3648 - 2 Miles

**Lodging:** Super 8 Of Staples - 218-894-3585 - 2 Miles

**Airport Events:** None Reported

**Underwing Camping:** No

**Campgrounds:** Dower Lake Recreation Area

**Golf Courses:** Vintage Golf Course

**Local Attractions:** Hunting  
Fishing  
Camping  
Swimming  
Picnicking  
Snowmobiling  
Community Center With Olympic Size Pool  
Central Lakes College  
Central Minnesota Demonstration Research Irrigation Farm

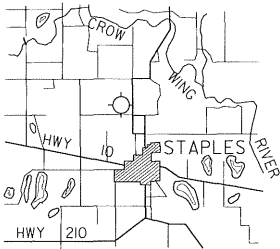
**Comments:** None

FIELD ELEV. 1287'

(SAZ)

STAPLES

VICINITY MAP



SEC. CH: TWIN CITIES (S)

LAT: 46° 22.9'

LONG: 94° 48.4'

COMM: CTAF: 122.9(L)

AWOS: 257 NDB & 118.325 VHF

NAV AIDS:

RNAV: (AXN 112.8) R028 D31.0

NDB: (SAZ) 257

TPA: 2287 (1000')



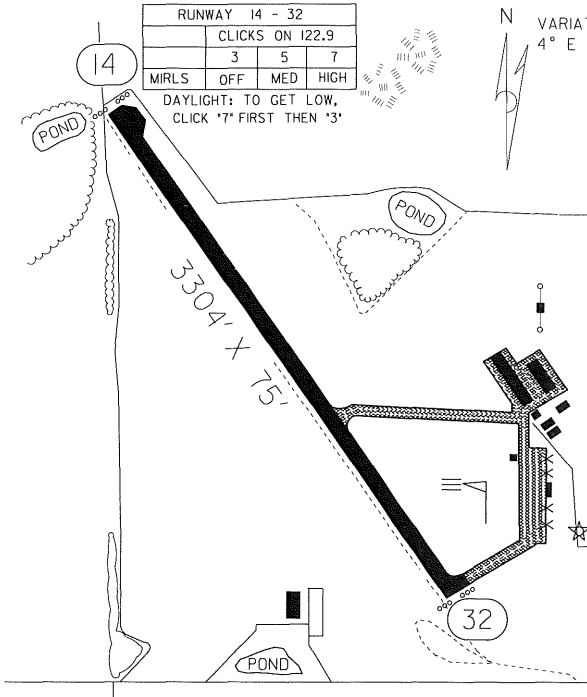
RUNWAY 14 - 32

CLICKS ON 122.9

MIRLS	3	5	7
	OFF	MED	HIGH

DAYLIGHT: TO GET LOW, CLICK '7' FIRST THEN '3'

VARIATION 4° E



STAPLES MUNICIPAL AIRPORT

STAPLES

**Starbuck**  
**D32**



**Airport Manager's Phone:** 500-730-6934  
**Airport Manager:** Gary Koos  
**Airport Information Phone:** 320-239-2526  
**Airport Contact Person:** Gary Koos  
**Chamber of Commerce:** None  
**Web Site:** None

**AWOS/ASOS:** No  
**MNWAS:** No

**Aero Chart Coordinates:** 9-D

**Fuel:** None

**After Hours Service Phone:** 320-239-2032

**FBO(s):** None

**Ground Transportation:** None

**Food Service:** None

**Dining:** Water's Edge - Adjacent To Airport

**Lodging:** Lakeside Motel - Adjacent To Airport

**Airport Events:** Three Day Fly-In & Camping - Fourth Of July - Hot Air Balloons

**Underwing Camping:** Yes

**Campgrounds:** On Airport

**Golf Courses:** Glenwood Golf Course - 8 Miles

**Local Attractions:** None Reported

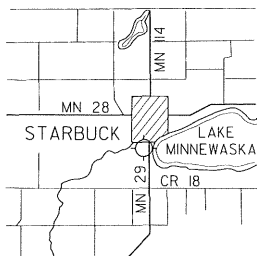
**Comments:** Encourage Camping  
Showers At Airport  
Beach Adjacent To Airport  
Additional Airport Manager Phone 1-500-730-6934

FIELD ELEV. 1141'

(D32)

STARBUCK

VICINITY MAP



N

SEC. CH: TWIN CITIES (S)

LAT: 45° 36.0'

LONG: 95° 32.0'

COMM: CTAF: 122.9

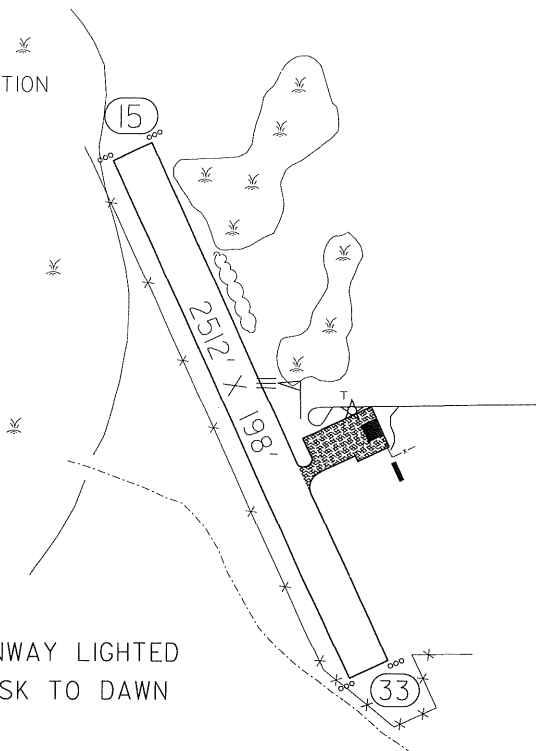
NAV AIDS:

RNAV: (MOX 109.6) R077 D18.4

TPA: 1941' (800')



VARIATION  
5° E

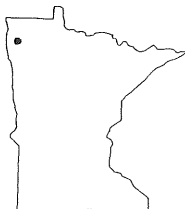


RUNWAY LIGHTED  
DUSK TO DAWN

STARBUCK MUNICIPAL AIRPORT

STARBUCK

**Stephen  
D41**



**Airport Manager's Phone:** 218-478-2247  
**Airport Manager:** Curtis Larson  
**Airport Information Phone:** 218-478-2247  
**Airport Contact Person:** Curtis Larson  
**Chamber of Commerce:** 218-478-3092  
**Web Site:** None

**AWOS/ASOS:** No  
**MNWAS:** No

**Aero Chart Coordinates:** 4-B

**Fuel:** None

**After Hours Service Phone:** 218-478-3547

**FBO(s):** None

**Ground Transportation:** None

**Food Service:** None

**Dining:** The Cafe - 218-478-2702 - .50 Mile

**Lodging:** Grandma's Bed & Breakfast - 218-478-2743 - 1 Mile

**Airport Events:** None Reported

**Underwing Camping:** No

**Campgrounds:** Stephen Campground

**Golf Courses:** Riverside Golf Club

**Local Attractions:** Old Home Town Museum  
Pioneer Park  
Florian Park

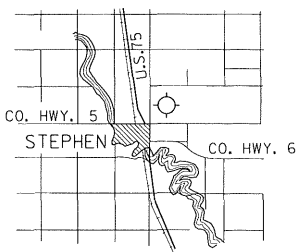
**Comments:** None

FIELD ELEV. 832'

(D41)

STEPHEN

VICINITY MAP



SEC. CH: TWIN CITIES (N)

LAT: 48° 27.5'

LONG: 96° 51.8'

COMM: CTAF: 122.7

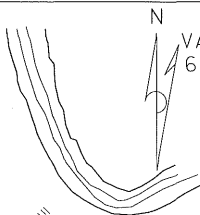
NAV AIDS:

RNAV: (HML 112.4) R151 D26.7

TPA: 1630' (798')



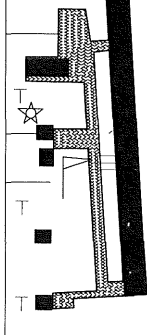
17



2700' X 60'



RUNWAY LIGHTED  
DUSK TO DAWN

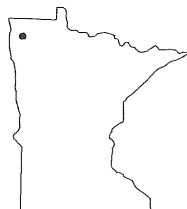


35

STEPHEN MUNICIPAL AIRPORT

STEPHEN

***Thief River Falls***  
***TVF***



**Airport Manager's Phone:** 218-681-7680  
**Airport Manager:** Mark Josephson  
**Airport Information Phone:** 218-681-7680  
**Airport Contact Person:** Mark Josephson  
**Chamber of Commerce:** 800-827-1629  
**Web Site:** [www.ci.thief-river-falls.mn.us](http://www.ci.thief-river-falls.mn.us)

**AWOS/ASOS:** 218-681-1918 VOR 108.4  
**MNWAS:** Yes

**Aero Chart Coordinates:** 4-C

**Fuel:** 100LL, Jet A

**After Hours Service Phone:** 218-681-5585

**FBO(s):** Shefland Flying Service, Inc. - 218-681-5585

**Ground Transportation:** Taxi  
Tunberg Motor Company Rentals - 218-681-2660  
Courtesy Vans

**Food Service:** Vending Machines

**Dining:** 15 Locations In City - 3 Miles

**Lodging:** 6 Locations In City - 3 Miles

**Airport Events:** None Reported

**Underwing Camping:** Yes

**Campgrounds:** Tourist Park & R.V. Campgrounds

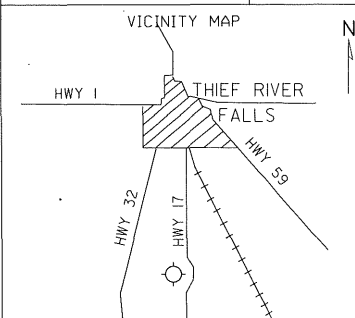
**Golf Courses:** Thief River Golf Club - Holes: 18

**Local Attractions:** Agassiz National Wildlife Refuge  
Pioneer Village  
Follow The River Riverwalk  
Arctic Cat Snowmobiles Plant Tour

**Comments:** Additional After Hours Service Numbers: 218-681-0242 Or  
218-964-5671

FIELD ELEV. 1116'

(TVF) THIEF RIVER FALLS



SEC. CH: TWIN CITIES (N)

LAT: 48° 03.9'

LONG: 96° 11.0'

COMM: CTAF: 122.8(L)


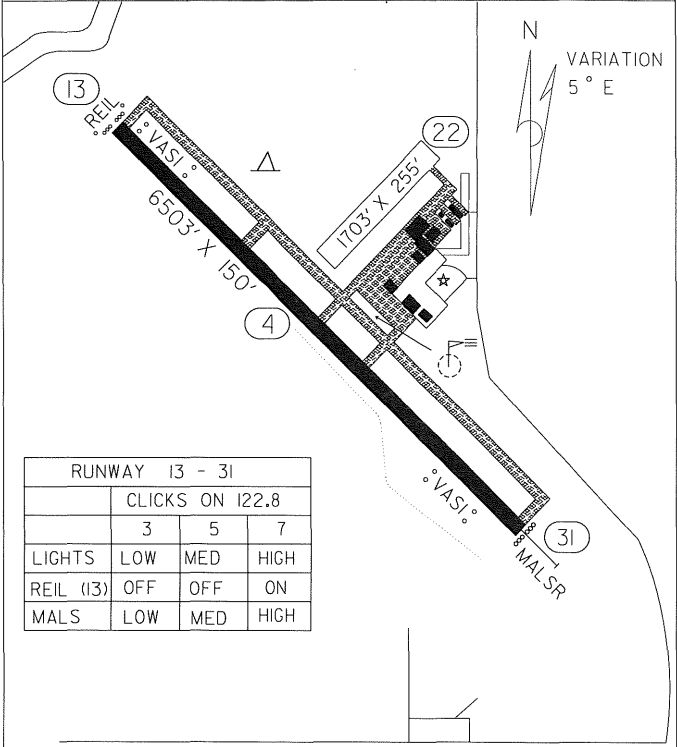
AWOS: 108.4 VOR

RCO: 123.6R, 122.1R, 108.4T

NAV AIDS:

RNAV: (TVF 108.4) ON AIRPORT

TPA: 2110' (994')

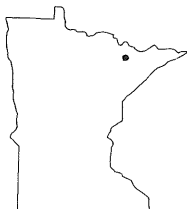
RUNWAY 13 - 31			
CLICKS ON 122.8			
	3	5	7
LIGHTS	LOW	MED	HIGH
REIL (13)	OFF	OFF	ON
MALS	LOW	MED	HIGH

THIEF RIVER FALLS REGIONAL AIRPORT

THIEF RIVER FALLS



***Tower  
12D***



**Airport Manager's Phone:** 218-753-4070  
**Airport Manager:** Tim Kotzian  
**Airport Information Phone:** 218-753-4070  
**Airport Contact Person:** Tim Kotzian  
**Chamber of Commerce:** 218-753-2301  
**Web Site:** None

**AWOS/ASOS:** No  
**MNWAS:** No

**Aero Chart Coordinates:** 5-K

**Fuel:** 100LL

**After Hours Service Phone:** 218-753-2416

**FBO(s):** Van Deusens Fuel, Inc. - 218-753-2331

**Ground Transportation:** None

**Food Service:** None

**Dining:** Tower Cafe - 218-753-6045 - 1 Mile  
Sportsmans - 218-753-6045 - 1 Mile  
Benchwarmers - 218-753-5158 - 1 Mile

**Lodging:** Marjo Motel - 218-753-4851 - 1 Mile  
Tower Hotel - 218-753-2710 - 1 Mile  
Fortune Bay Casino & Hotel - 218-753-6400 - 1 Mile

**Airport Events:** None Reported

**Underwing Camping:** No

**Campgrounds:** Hoodoo Point Campground - Adjacent To Airport

**Golf Courses:** None Reported

**Local Attractions:** Lake Vermilion  
Hoodoo Point Campground  
Soudan Underground Mine  
Fortune Bay Casino  
Ironworld

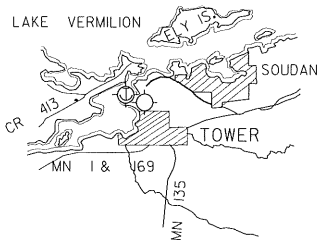
**Comments:** None

FLD/WTR ELEV. 1369'

(12D)

TOWER

VICINITY MAP



SEC. CH: TWIN CITIES (N)

LAT: 47° 49.1'

LONG: 92° 17.9'

COMM: CTAF: 122.9

NAV AIDS:


RNAV: (ELO 109.6) R270 D18.7

TPA: 2160' (791')

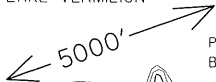
RWY 26 RGT TFC



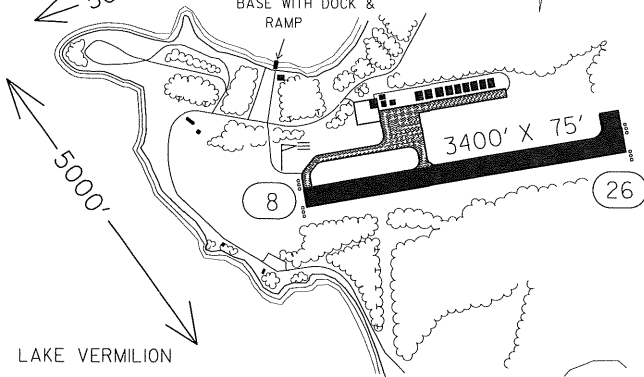
RUNWAY LIGHTED  
DUSK TO DAWN



LAKE VERMILION



PUBLIC SEAPLANE  
BASE WITH DOCK &  
RAMP



NOTE: HILL TOP, ELEV. 1639'

TURBULENCE  
MAY BE ENCOUNTERED

TOWER MUNICIPAL AIRPORT  
& SEAPLANE BASE

TOWER

## ***Tracy***

***Y68***



**Airport Manager's Phone:** 507-629-3833  
**Airport Manager:** Homer Dobson  
**Airport Information Phone:** 507-629-3833  
**Airport Contact Person:** Homer Dobson  
**Chamber of Commerce:** 507-629-4021  
**Web Site:** None

**AWOS/ASOS:** No  
**MNWAS:** No

**Aero Chart Coordinates:** 12-D

**Fuel:** 100LL

**After Hours Service Phone:** 507-629-3833

**FBO(s):** Miller Aerial Spraying - 507-629-4849

**Ground Transportation:** None

**Food Service:** None

**Dining:** Red Rooster - 507-629-9959 - 1.50 Miles

**Lodging:** Cozy Grove - 507-629-3350 - 1 Mile

**Airport Events:** None Reported

**Underwing Camping:** Yes

**Campgrounds:** Swift Lake Park

**Golf Courses:** Tracy Country Club

**Local Attractions:** Shetek State Park  
Wheels Across The Prairie Museum

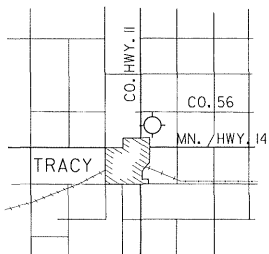
**Comments:** None

FIELD ELEV. 1340'

(Y68)

TRACY

VICINITY MAP



N

SEC. CH: OMAHA NORTH

LAT: 44° 15.0'

LONG: 95° 36.3'

COMM: CTAF: 122.9

NAV AIDS:

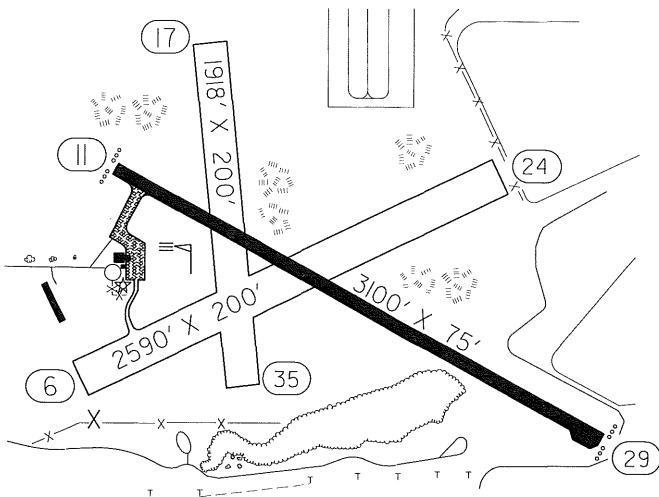
RNAV: (RWF 113.3) R231 D24.3

TPA: 2140' (800')



N

VARIATION  
5° E



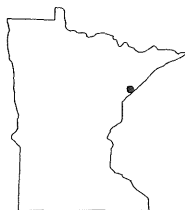
RUNWAY 11/29 LIGHTED  
DUSK TO DAWN

TRACY MUNICIPAL AIRPORT

TRACY

## *Two Harbors*

### *TWM*

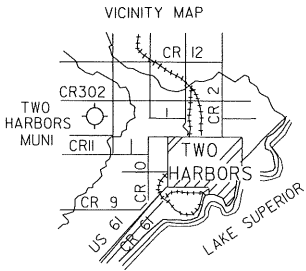


<b>Airport Manager's Phone:</b>	218-834-2162
<b>Airport Manager:</b>	Richard Helgeson
<b>Airport Information Phone:</b>	218-834-2969
<b>Airport Contact Person:</b>	Richard Helgeson
<b>Chamber of Commerce:</b>	800-777-7384
<b>Web Site:</b>	<a href="http://www.twoharbors.com/chamber">www.twoharbors.com/chamber</a>
<b>AWOS/ASOS:</b>	218-834-6591 NDB 243, VHF 119.325
<b>MNWAS:</b>	Yes
<b>Aero Chart Coordinates:</b>	6-L
<b>Fuel:</b>	80, 100LL
<b>After Hours Service Phone:</b>	218-834-2969
<b>FBO(s):</b>	None
<b>Ground Transportation:</b>	Courtesy Car Rental Cars - Benna Ford - 218-834-2101 Sonju Motors - 218-834-2181
<b>Food Service:</b>	Snacks
<b>Dining:</b>	Miller's Cafe - 218-834-2452 - 4 Miles Judy's Cafe - 218-834-4802 - 4 Miles Blackwoods - 218-834-3846 - 4 Miles
<b>Lodging:</b>	Superior Shores - 218-834-5671 - 6 Miles Viking Motel - 218-834-2645 - 4 Miles Country Inn - 4 Miles AmericInn Motel - 218-834-3000 - 4 Miles
<b>Airport Events:</b>	Chili Feed - May Pancake Breakfast - July
<b>Underwing Camping:</b>	Yes
<b>Campgrounds:</b>	Burlington Bay Campground - 218-834-2021 Airport Camping Area
<b>Golf Courses:</b>	Lakeview National Golf Course - 218-834-2664 - Holes: 18
<b>Local Attractions:</b>	Lighthouse Point & Harbor Museum - 218-834-5798 Harbor Viewing
<b>Comments:</b>	None

FIELD ELEV. 1080'

(TWM)

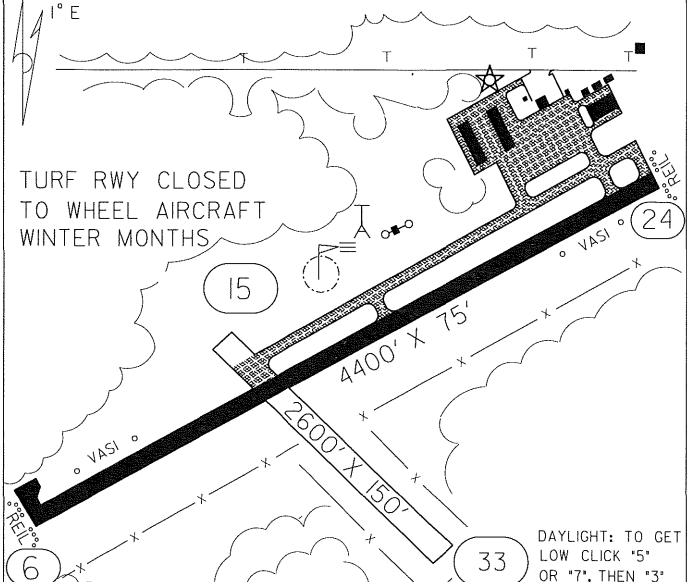
TWO HARBORS



SEC. CH: GREEN BAY (N)  
 LAT: 47° 03.0'  
 LONG: 91° 44.7'  
 COMM: CTAF: 122.9 (L)  
 AWOS: 243 NDB & 119.325 VHF  
 NAV AIDS:  
 RNAV: (DLH 112.6) R047 D24.0  
 NDB: (TWM) 243  
 TPA: 1875' (795')

N VARIATION  
1° E

TURF RWY CLOSED  
TO WHEEL AIRCRAFT  
WINTER MONTHS



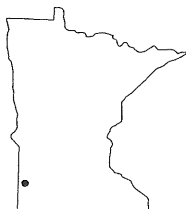
DAYLIGHT: TO GET  
LOW CLICK '5'  
OR '7', THEN '3'

RUNWAY 6 - 24			
CLICKS ON 122.9			
	3	5	7
LIGHTS	OFF	MED	HIGH
VASI	OFF	OFF	ON
REILS	OFF	OFF	ON

RICHARD B. HELGESON AIRPORT

TWO HARBORS

***Tyler***  
***63Y***



**Airport Manager's Phone:** 507-247-5608  
**Airport Manager:** Greg Peter  
**Airport Information Phone:** 507-247-5531  
**Airport Contact Person:** Greg Peter  
**Chamber of Commerce:** 507-247-3905  
**Web Site:** None

**AWOS/ASOS:** No  
**MNWAS:** No

**Aero Chart Coordinates:** 12-C

**Fuel:** None

**After Hours Service Phone:** None

**FBO(s):** None

**Ground Transportation:** None

**Food Service:** None

**Dining:** Pizza Ranch - 507-247-5999 - .50 Mile  
Freddie's - 507-247-5680 - 1 Mile  
Koo Koo's Nest - 507-247-5251 - .50 Mile  
Mick & Nick's Log Cabin Drive-Inn - 507-247-5323 - 1 Mile

**Lodging:** Tyler Motel - 507-247-3211 - 1 Mile

**Airport Events:** None Reported

**Underwing Camping:** No

**Campgrounds:** Stony Point - 4 Miles

**Golf Courses:** Next To Airport - 507-247-3242

**Local Attractions:** Lincoln County Fair  
Danebod Lutheran Church Family Camps  
Aebleskiver Days

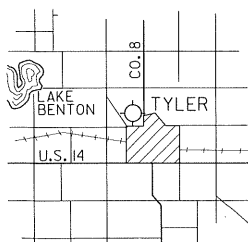
**Comments:** Closed During Winter Months  
Call For Airport Conditions

FIELD ELEV. 1742'

(63Y)

TYLER

VICINITY MAP



SEC. CH: OMAHA NORTH

LAT: 44° 17.5'

LONG: 96° 09.0'

COMM: CTAF: 122.9

NAV AIDS:

RNAV: (MML III.0) R285 DI6.4

TPA: 2540' (798')



N VARIATION  
5° E



14

RUNWAY LIGHTED  
DUSK TO DAWN

2500' X 170'

CLOSED  
WINTER  
MONTHS

32

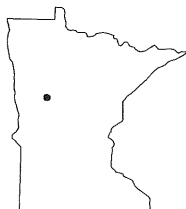
TYLER MUNICIPAL AIRPORT

TYLER



## ***Wadena***

***17W***



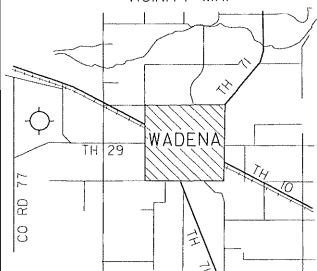
<b>Airport Manager's Phone:</b>	218-631-9049
<b>Airport Manager:</b>	Darrel Janson
<b>Airport Information Phone:</b>	218-631-7707
<b>Airport Contact Person:</b>	Brad Swenson
<b>Chamber of Commerce:</b>	877-631-7704
<b>Web Site:</b>	None
<b>AWOS/ASOS:</b>	218-631-7774
<b>MNWAS:</b>	No
<b>Aero Chart Coordinates:</b>	8-E
<b>Fuel:</b>	Mogas, 100LL
<b>After Hours Service Phone:</b>	None
<b>FBO(s):</b>	None
<b>Ground Transportation:</b>	Stoneman Taxi Service - 218-631-3709 Minnesota Taxi Service - 218-631-2605
<b>Food Service:</b>	None
<b>Dining:</b>	Numerous Restaurants
<b>Lodging:</b>	Brookside Motel - 218-631-2930 - 4 Miles Jensen's Terry Motel - 218-631-1956 - 4 Miles AmericInn Motel - 218-631-1580 - 4 Miles
<b>Airport Events:</b>	Fly-In Breakfast - June
<b>Underwing Camping:</b>	No
<b>Campgrounds:</b>	Sunny Brook Park - 4 Miles East
<b>Golf Courses:</b>	Wadena Country Club - 218-631-7778 - 3 Miles North On Highway 71
<b>Local Attractions:</b>	Sunny Brook Park - 4 Miles East June Jubilee Community Celebration - Last Week Of June
<b>Comments:</b>	Free tiedowns, free 24-hour service, office open during business hours - seven days a week.

FIELD ELEV. 1370'

(17W)

WADENA

VICINITY MAP



SEC. CH: TWIN CITIES (S)  
 LAT: 46° 26.8'  
 LONG: 95° 12.7'  
 COMM: CTAF: 122.8 (L)  
 NAV AIDS:  
 RNAV: (AXN 112.8) R355 D29.3  
 TPA: 2370' (1000')



VARIATION  
 4° E



REIL (16)

PAPI

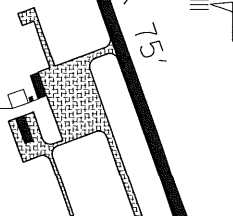


	RUNWAY 16 - 34		
	CLICKS ON 122.8		
	3	5	7
LIGHTS	OFF	MED	HIGH
PAPI	OFF	ON	ON
REIL	OFF	OFF	ON
WINDCONE	OFF	ON	ON

WINDCONE LIGHTS CAN BE  
 TURNED ON BY PCL IN  
 DAYTIME

CO. RD. 77

4005' X 75'



PAPI

(34)

REIL

WADENA MUNICIPAL AIRPORT

WADENA

## ***Walker***

**Y49**



**Airport Manager's Phone:** 218-547-1619  
**Airport Manager:** Ken Bresley  
**Airport Information Phone:** 218-547-1619  
**Airport Contact Person:** John Thompson  
**Chamber of Commerce:** 800-833-1118  
**Web Site:** [www.leech-lake.com](http://www.leech-lake.com)

**AWOS/ASOS:** No  
**MNWAS:** No

**Aero Chart Coordinates:** 6-F

**Fuel:** 100LL

**After Hours Service Phone:** 218-547-1424

**FBO(s):** None

**Ground Transportation:** Eric Myhra Ford Rental - 218-547-1412

**Food Service:** None

**Dining:** Jimmy's Family Restaurant - 218-547-3334 - 4 Miles  
Dahlem's Restaurant - 218-547-1414 - 5 Miles

**Lodging:** AmericInn Motel - 218-547-2200 - 4 Miles

**Airport Events:** None Reported

**Underwing Camping:** No

**Campgrounds:** Wedge Wood  
Shores Of Leech Lake  
U. S. Forest Service

**Golf Courses:** Wedge Wood  
Tianna County Club - Holes: 18

**Local Attractions:** Museum  
Mini Golf  
Swimming Beach  
Trap Range Adjacent To Airport

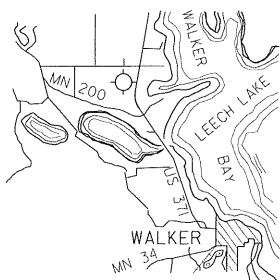
**Comments:** 24-hour automated fuel system accepts Visa, MasterCard, Discover, American Express.

FIELD ELEV. 1364'

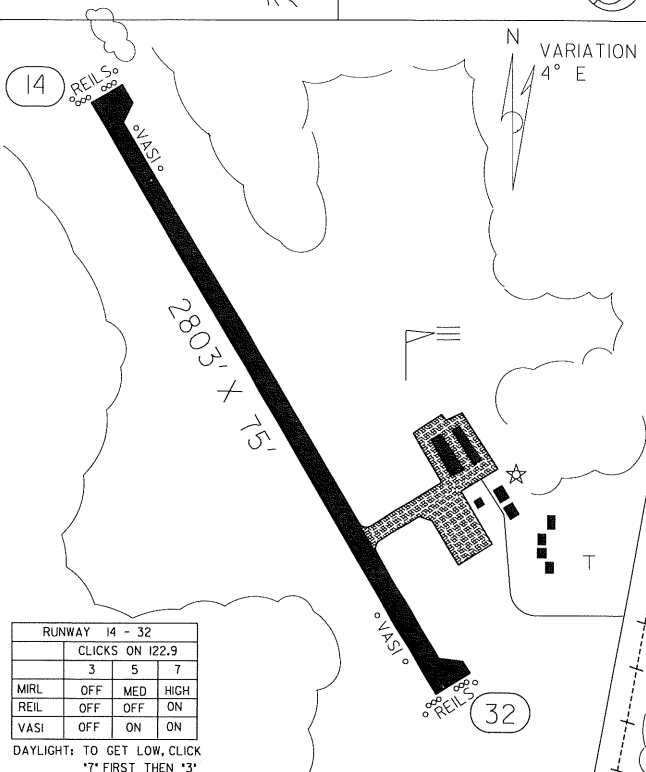
(Y49)

WALKER

VICINITY MAP



SEC. CH: TWIN CITIES (N)  
 LAT: 47° 09.5'  
 LONG: 94° 38.8'  
 COMM: CTAF: 122.9(L)  
 RNAV:  
 RNAV: (PKD 110.6) R042 D23.4  
 TPA: 2364' (1000')



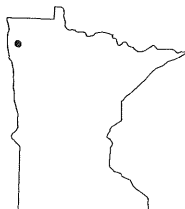
RUNWAY 14 - 32			
CLICKS ON 122.9			
	3	5	7
MIRL	OFF	MED	HIGH
REIL	OFF	OFF	ON
VASI	OFF	ON	ON

DAYLIGHT: TO GET LOW, CLICK  
 \*7\* FIRST THEN \*3\*

WALKER MUNICIPAL AIRPORT

WALKER

**Warren**  
**D37**



**Airport Manager's Phone:** 218-745-5343  
**Airport Manager:** Dan DeWall  
**Airport Information Phone:** 218-745-5343  
**Airport Contact Person:** Lee Mattson  
**Chamber of Commerce:** 218-745-6914  
**Web Site:** None

**AWOS/ASOS:** No  
**MNWAS:** No

**Aero Chart Coordinates:** 4-B

**Fuel:** 100LL

**After Hours Service Phone:** 218-745-4189

**FBO(s):** None

**Ground Transportation:** City Police

**Food Service:** Snack Machine

**Dining:** LaFond's Cafe & Steakhouse - 218-745-7636 - 2 Miles  
Little Beaver's Cafe - 218-745-5384 - 2 Miles  
Mick's Of Warren - 218-745-4546 - 2 Miles

**Lodging:** Elm Crest Motel - 218-745-4721 - 2 Miles

**Airport Events:** None Reported

**Underwing Camping:** Yes

**Campgrounds:** Holiday Park - R.V.(s), Campers, Tents

**Golf Courses:** 9-Hole Course - 218-745-4028

**Local Attractions:** Swimming  
Softball Complex  
Tennis  
Mini Golf  
2 Parks

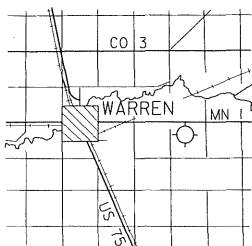
**Comments:** None

FIELD ELEV. 880'

(D37)

WARREN

VICINITY MAP



SEC. CH: TWIN CITIES (N)

LAT: 48° 11.3'

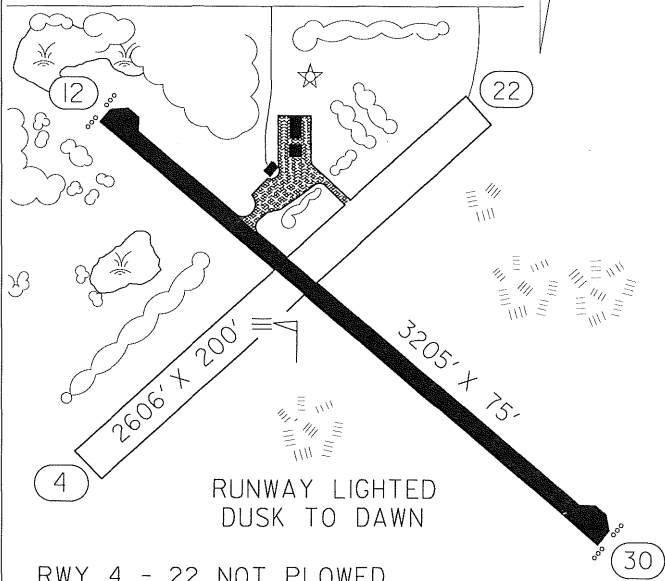
LONG: 96° 43.0'

COMM: CTAF: 122.8

NAV AIDS:

RNAV: (TVF 108.4) R281D22.5

TPA: 1680' (800')



RWY 4 - 22 NOT PLOWED  
WINTER MONTHS

WARREN MUNICIPAL AIRPORT

WARREN

**Warroad  
RRT**



**Airport Manager's Phone:** 218-386-1691  
**Airport Manager:** Gloria Shablow  
**Airport Information Phone:** 218-386-1691  
**Airport Contact Person:** Rick Shablow  
**Chamber of Commerce:** 218-386-3543  
**Web Site:** None

**AWOS/ASOS:** 218-386-1813 NDB 360, VHF 118.325  
**MNWAS:** Yes

**Aero Chart Coordinates:** 3-E

**Fuel:** 100LL, Jet A

**After Hours Service Phone:** 218-386-2193

**FBO(s):** Warroad Aviation - 218-386-9431

**Ground Transportation:** Courtesy Car

**Food Service:** None

**Dining:** Patch Restaurant - 218-386-2082 - 2 Miles  
Danny's Pizza - 218-386-3764 - 1.50 Miles  
Dairy Queen - 218-386-2187 - 1.50 Miles  
Lakeview - 2 Miles

**Lodging:** Super 8 Motel - 218-386-3723 - 2 Miles  
Patch Motel - 218-386-2723 - 2 Miles  
Can-Am - 218-386-3807 - 2 Miles

**Airport Events:** Lion's Annual Fly-In (February - Skis On Warroad River)

**Underwing Camping:** No

**Campgrounds:** Municipal Campground - 218-386-1454 - 3 Miles - On Lake Of The Woods

**Golf Courses:** Warroad Estates - Adjacent To The Airport - Holes: 18

**Local Attractions:** Lake Of The Woods  
Beltrami Island State Forest  
Public Library & Heritage Center  
Lake Of The Woods Casino

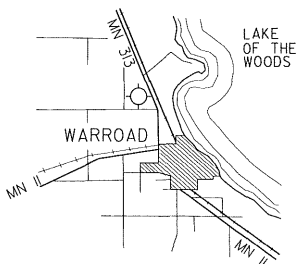
**Comments:** Exceptional buildings, housing, public library & museum. Tours of Christian Brothers Hockey Stick Factory & Marvin Windows Factory. Northern Wings Seaplane Base - 218-386-9464. U. S. Customs - 218-386-2796 or 218-386-1676 or 218-386-3202.


FIELD ELEV. 1074'

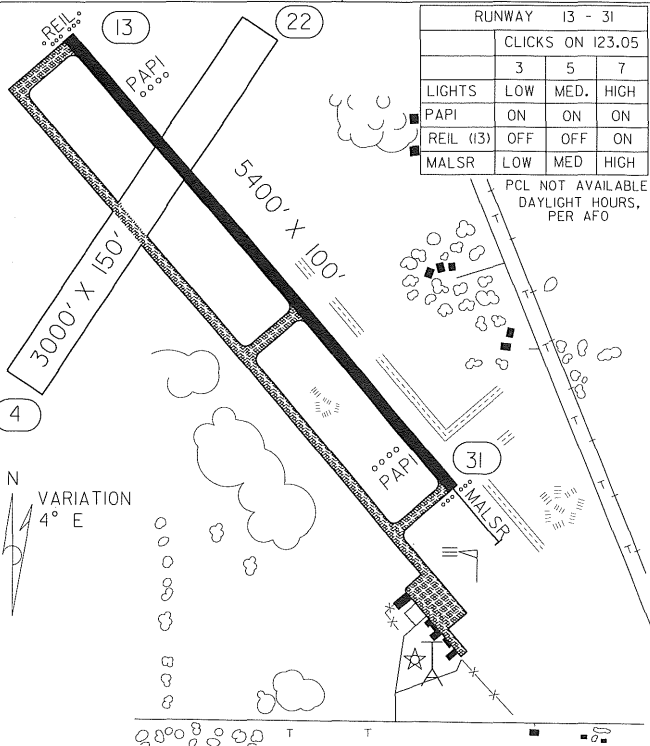
(RRT)

WARROAD

VICINITY MAP



SEC. CH: TWIN CITIES (N)  
 LAT: 48° 56.5'  
 LONG: 95° 20.9'  
 COMM: CTAF: 123.05(L)  
 AWOS: 360 NDB & 118.325 VHF  
 RCO: 122.55  
 NAV AIDS:  
 RNAV: (ROX 108.8) R064 DI4.7  
 TPA: 1874' (800')   
 LANDING RIGHTS AIRPORT



WARROAD INTERNATIONAL AIRPORT  
 (SWEDE CARLSON FIELD)

WARROAD



**Waseca**  
**ACQ**



**Airport Manager's Phone:** 507-835-5920  
**Airport Manager:** Maynard Stensrud  
**Airport Information Phone:** 507-835-5920  
**Airport Contact Person:** Maynard Stensrud  
**Chamber of Commerce:** 507-835-3260  
**Web Site:** None

**AWOS/ASOS:** No  
**MNWAS:** Yes

**Aero Chart Coordinates:** 12-H

**Fuel:** Mogas, 100LL

**After Hours Service Phone:** 507-835-5236

**FBO(s):** Stensrud Aviation - 507-835-5920

**Ground Transportation:** Notify Airport Manager In Advance

**Food Service:** None

**Dining:** Olde Town Eatery - 507-835-7267 - 2 Miles  
Happy Chef - 507-835-2624 - 3 Miles

**Lodging:** AmericInn Motel - 507-835-4300 - 2.50 Miles  
Best Western - 507-835-0022 - 3 Miles

**Airport Events:** Fly-In - Second Sunday In August

**Underwing Camping:-** Yes

**Campgrounds:** Kiesler's Clear Lake Campground

**Golf Courses:** Waseca Golf & Country Club

**Local Attractions:** Clear Lake  
Loon Lake  
Kiesler's Campground  
Farmamerica-Minnesota Agricultural Interpretive Center  
Antiques & Specialty Shops  
Medford Outlet Center  
Cabella's - Owatonna

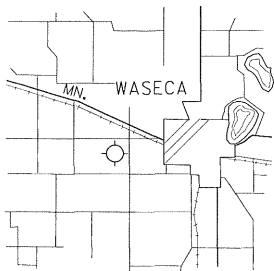
**Comments:** None

FIELD ELEV. 1126'

(ACQ)

WASECA

VICINITY MAP



N

SEC. CH: OMAHA NORTH

LAT: 44°04.4'

LONG: 93°33.2'

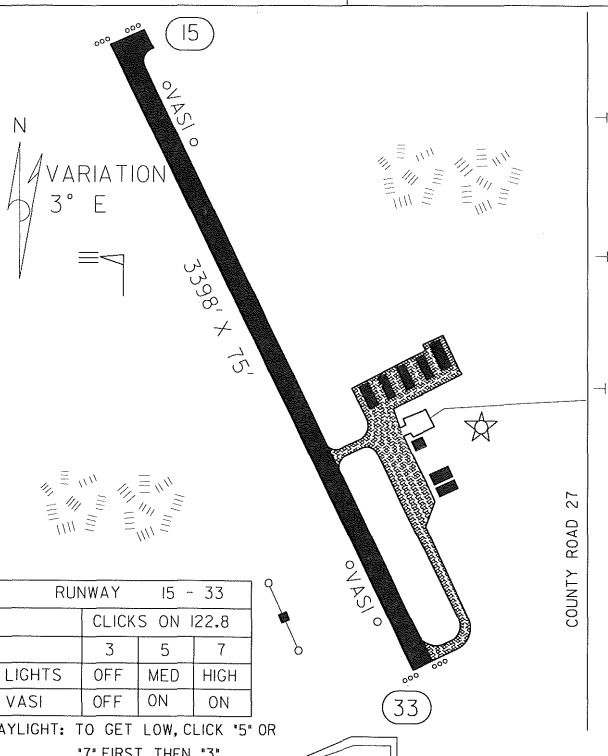
COMM: CTAF: 122.8(L)

NAV AIDS:

RNAV: (FOW III.2) R223 DII.I

NDB: (ACQ) 371

TPA: 1920' (794')



RUNWAY 15 - 33			
	CLICKS ON 122.8		
	3	5	7
LIGHTS	OFF	MED	HIGH
VASI	OFF	ON	ON

DAYLIGHT: TO GET LOW, CLICK '5' OR '7' FIRST, THEN '3'

WASECA MUNICIPAL AIRPORT

WASECA

**Waskish**  
**VWU**



**Airport Manager's Phone:** 218-647-8565  
**Airport Manager:** David Leonhardt  
**Airport Information Phone:** 218-647-8565  
**Airport Contact Person:** David Leonhardt  
**Chamber of Commerce:** None  
**Web Site:** None

**AWOS/ASOS:** 218-647-8415 VHF 124.175  
**MNWAS:** No

**Aero Chart Coordinates:** 4-F

**Fuel:** None

**After Hours Service Phone:** None

**FBO(s):** None

**Ground Transportation:** None

**Food Service:** None

**Dining:** Sunset Lodge - 218-647-8221 - 1 Mile

**Lodging:** Hudec Resort - 218-647-8291 - 3 Miles

**Airport Events:** None Reported

**Underwing Camping:** No

**Campgrounds:** State Campground - 1 Mile  
Hillman's Campground - 218-647-8893 - 1 Mile

**Golf Courses:** None Reported

**Local Attractions:** Fishing  
Eagle Nest On Airport

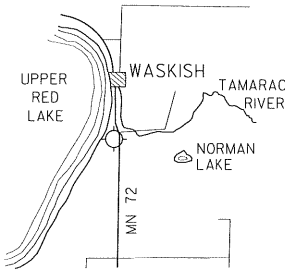
**Comments:** Area has many acres of wild rice fields that provide nesting areas for an abundance of water fowl. Area has many miles of wilderness roads that provide access to the "big bog" and other wilderness sites.

FIELD ELEV. 1181'

(VWU)

WASKISH

VICINITY MAP



N

SEC. CH: TWIN CITIES (N)

LAT: 48° 09.3'

LONG: 94° 31.0'

COMM: CTAF: 122.9

AWOS: 124.175 VHF

NAV AIDS:

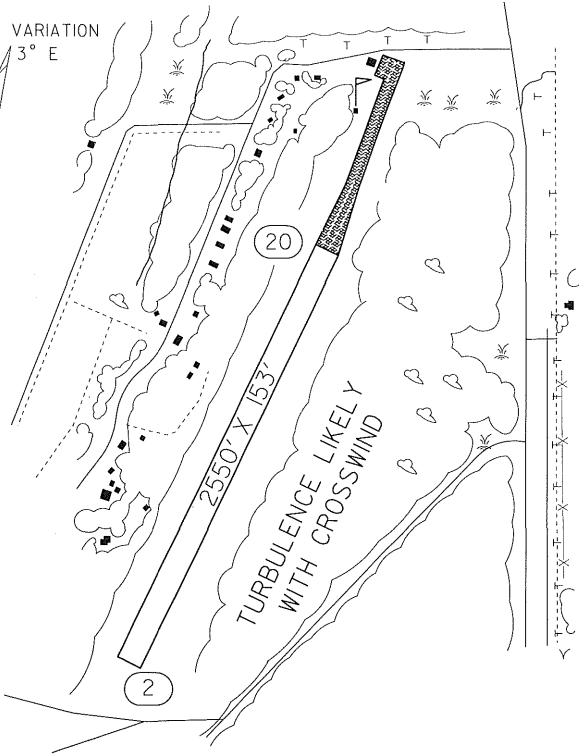
RNAV: (BJI108.6) R025 D40.2

TPA: 2181' (1000')



N

VARIATION  
3° E



WASKISH MUNICIPAL AIRPORT

WASKISH

**Wells**  
**68Y**



**Airport Manager's Phone:** 507-553-6371  
**Airport Manager:** Rick LaVallie  
**Airport Information Phone:** 507-553-5415  
**Airport Contact Person:** Terry Whalen  
**Chamber of Commerce:** 507-553-6450  
**Web Site:** None

**AWOS/ASOS:** No  
**MNWAS:** Yes

**Aero Chart Coordinates:** 13-H

**Fuel:** 80, 100LL

**After Hours Service Phone:** 507-553-3952

**FBO(s):** Wells Aviation, Inc. - 507-553-3100

**Ground Transportation:** None

**Food Service:** None

**Dining:** Mary's Cookin' - 507-553-3191 - 2.50 Miles

**Lodging:** Well's Travel Inn - 507-553-5211 - 2.50 Miles

**Airport Events:** Fly-In Breakfast - July

**Underwing Camping:** No

**Campgrounds:** County Park - 8 Miles  
Phil's Park - 8 Miles

**Golf Courses:** Located By Thompson Park - Holes: 9

**Local Attractions:** New Swimming Pool  
Theater (Open On Weekends)  
2 Parks & Playgrounds

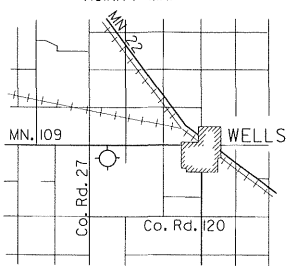
**Comments:** None

FIELD ELEV. 1119'

(68Y)

WELLS

VICINITY MAP



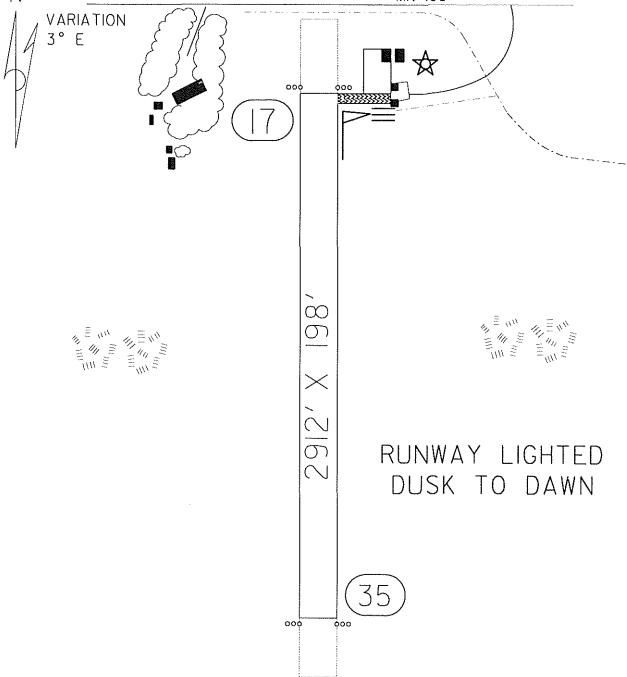
SEC. CH: OMAHA NORTH  
 LAT: 43° 44.0'  
 LONG: 93° 47.0'  
 COMM: CTAF: 122.9  
 NAV AIDS:  
 RNAV: (AEL 109.8) R277 DI8.5  
 TPA: 2019' (900')



N

VARIATION 3° E

MN 109



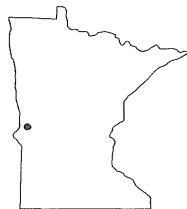
RUNWAY LIGHTED DUSK TO DAWN

WELLS MUNICIPAL AIRPORT

WELLS

## ***Wheaton***

### ***ETH***



**Airport Manager's Phone:** 320-563-4110  
**Airport Manager:** Clarence Juelich  
**Airport Information Phone:** 320-563-8478  
**Airport Contact Person:** Rodney Johnson  
**Chamber of Commerce:** 320-563-8138  
**Web Site:** None

**AWOS/ASOS:** 320-563-4975 NDB 326  
**MNWAS:** No

**Aero Chart Coordinates:** 9-B

**Fuel:** 100LL

**After Hours Service Phone:** 320-563-4855

**FBO(s):** Johnsons Aero Repair - 320-563-4855

**Ground Transportation:** Local Police - 320-563-4214

**Food Service:** None

**Dining:** Country Corner Cafe - 320-563-4646 - 3 Miles

**Lodging:** Wheaton Inn - 320-563-8236 - 3 Miles

**Airport Events:** None Reported

**Underwing Camping:** Yes

**Campgrounds:** Traverse County Fairgrounds - Wheaton  
Traverse County Park - Lake Traverse

**Golf Courses:** Wheaton Country Club - Adjacent To Airport

**Local Attractions:** Traverse County Historical Society Museum  
Lake Traverse  
Lawndale Game Farm  
World's Largest Mallard

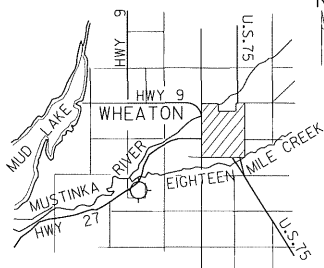
**Comments:** None

FIELD ELEV. 1025'

(ETH)

WHEATON

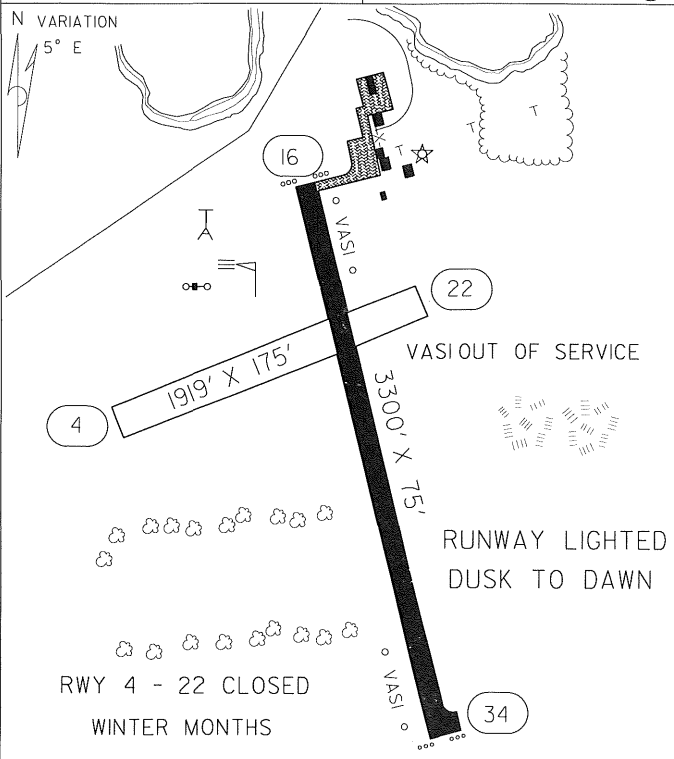
VICINITY MAP



SEC. CH: TWIN CITIES (S)  
 LAT: 45° 46.8'  
 LONG: 96° 32.6'  
 COMM: CTAF: 122.9  
 AWOS: 326 ETH  
 RCO: MORRIS 122.25  
 NAV AIDS:  
 RNAV: (MOX 109.6) R293 D27.4  
 NDB: (ETH) 326  
 TPA: 2000' (975')



N VARIATION  
 5° E



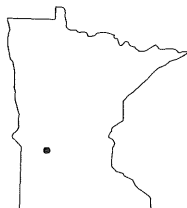
WHEATON MUNICIPAL AIRPORT

WHEATON



## ***Willmar***

***ILL***



**Airport Manager's Phone:** 320-235-4844  
**Airport Manager:** Bruce Jaeger  
**Airport Information Phone:** 320-235-4844  
**Airport Contact Person:** Bruce Jaeger  
**Chamber of Commerce:** 320-235-0300  
**Web Site:** [www.kandiyohi.com/home.html](http://www.kandiyohi.com/home.html)

**AWOS/ASOS:** 320-235-8287 VOR 113.7  
**MNWAS:** Yes

**Aero Chart Coordinates:** 10-E

**Fuel:** 100LL, Jet A

**After Hours Service Phone:** None

**FBO(s):** Willmar Air Service, Inc. - 320-235-4844

**Ground Transportation:** Jake's Taxi - 320-235-7044

**Food Service:** None

**Dining:** Local Restaurants

**Lodging:** Local Motels

**Airport Events:** None Reported

**Underwing Camping:** No

**Campgrounds:** 5 Campgrounds Nearby  
Sibley State Park

**Golf Courses:** Eagle Creek Golf Course - 320-235-1166  
Valley Golf Course - 320-235-6790

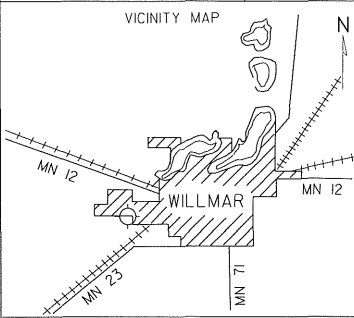
**Local Attractions:** Lakes  
Turkey Processing Industry  
Kandiyohi County Historical Museum  
Willmar Fest - June

**Comments:** None

FIELD ELEV. 1127'

(ILL)

WILLMAR



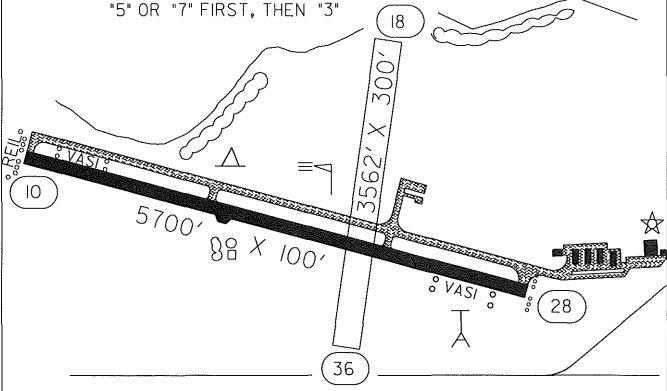
SEC. CH: TWIN CITIES (S)  
 LAT: 45° 07.0'  
 LONG: 95° 05.3'  
 COMM: CTAF: 122.8(L)  
 AWOS: 113.7 VOR  
 RCO: 122.15  
 NAV AIDS:  
 RNAV: (ILL 113.7) ON AIRPORT  
 TPA: 1930' (803')



RUNWAY 10 - 28			
	CLICKS ON I22.8		
	3	5	7
LIGHTS	OFF	MED	HIGH
REIL	OFF	OFF	ON
VASI	OFF	OFF	ON

VARIATION 4° E

DAYLIGHT: TO GET LOW CLICK  
 "5" OR "7" FIRST, THEN "3"

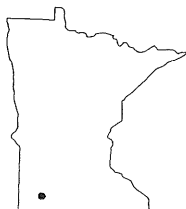


RWY 18 - 36 CLOSED  
 WINTER MONTHS

WILLMAR MUNICIPAL AIRPORT  
 (JOHN L. RICE FIELD)

WILLMAR

***Windom***  
***MWM***



**Airport Manager's Phone:** 507-831-5995  
**Airport Manager:** Brian Underwood  
**Airport Information Phone:** 507-831-6120  
**Airport Contact Person:** Brian Underwood  
**Chamber of Commerce:** 800-7-WINDOM  
**Web Site:** www.winwacc.com

**AWOS/ASOS:** 507-831-1833 VHF 118.525  
**MNWAS:** Yes

**Aero Chart Coordinates:** 13-E

**Fuel:** 100LL

**After Hours Service Phone:** 507-831-5995

**FBO(s):** None

**Ground Transportation:** None

**Food Service:** Pop Machine

**Dining:** 71 Club - 507-831-5936 - 1 Mile

**Lodging:** Johnson Motel - 507-831-3111 - 2.50 Miles  
Super 8 Motel - 507-831-1120 - 3 Miles

**Airport Events:** None Reported

**Underwing Camping:** Yes

**Campgrounds:** State Park - 11 Miles - Kilen Woods - 507-662-6258  
City Park - 4 Miles  
County Park - Talcot Lake - 17 Miles

**Golf Courses:** Windom Golf Course - Gas Carts For Rent - Holes: 9

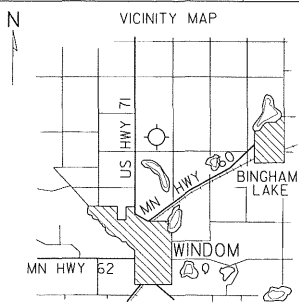
**Local Attractions:** Cottonwood Lake - 4 Miles - Swimming, Fishing  
Riverfest - Second Weekend In June  
Flea Market - First Weekend In November

**Comments:** None


FIELD ELEV. 1410'

(MWM)


WINDOM



SEC. CH: OMAHA NORTH  
 LAT: 43° 54.8'  
 LONG: 95° 06.6'

COMM: 

CTAF: 122.9 ACTIVATE 122.8 (L)  
 AWOS: 118.525 VHF  
 NAV AIDS:  
 RNAV: (OTG 110.6) R044 D26.0  
 NDB: (MWM) 203  
 TPA: 2210' (800')



REILS

000 000°

17

3599' X 75'

RUNWAY 17 - 35			
CLICKS ON 122.8			
	3	5	7
LIGHTS	LOW	MED.	HIGH
REIL	OFF	OFF	ON

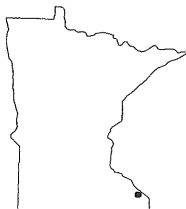
35

REILS

WINDOM MUNICIPAL AIRPORT

WINDOM

## ***Winona ONA***

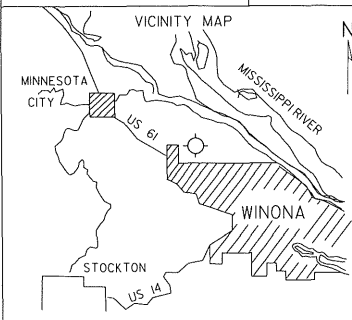



<b>Airport Manager's Phone:</b>	507-457-8274
<b>Airport Manager:</b>	Robert Bollant
<b>Airport Information Phone:</b>	507-452-2220
<b>Airport Contact Person:</b>	George Bolon
<b>Chamber of Commerce:</b>	800-657-4972
<b>Web Site:</b>	<a href="http://www.visitwinona.com">www.visitwinona.com</a>
<b>AWOS/ASOS:</b>	507-453-2991 VOR 111.4
<b>MNWAS:</b>	Yes
<b>Aero Chart Coordinates:</b>	12-L
<b>Fuel:</b>	100LL, Jet A
<b>After Hours Service Phone:</b>	None
<b>FBO(s):</b>	B2W Corporation - 507-452-2220
<b>Ground Transportation:</b>	Taxi Hertz Rent-A-Car - 507-454-2888
<b>Food Service:</b>	Golden Harvest Cake & Bakery - 5 Blocks
<b>Dining:</b>	Beier's - 507-452-3390 - 3 Miles Midwestern - 507-452-6346 - 1 Mile Perkins - 507-452-1618 - 8 Miles Country Kitchen - 507-454-5104 - 4 Miles
<b>Lodging:</b>	Super 8 Motel - 507-454-6066 - 8 Miles Quality Inn - 507-454-4390 - 8 Miles Riverport Inn (Best Western) - 507-452-0606 - 8 Miles Midwestern Motel - 507-452-9136 - 1 Mile Days Inn - 507-454-6930 - 4 Miles AmericInn - 507-457-0249 - 4 Miles
<b>Airport Events:</b>	Fly-In - Fourth Of July Weekend
<b>Underwing Camping:</b>	No
<b>Campgrounds:</b>	Prairie Island Campground - 507-452-4501 - 4 Miles
<b>Golf Courses:</b>	Westfield Golf Course - 507-452-8700 - 3 Miles Cedar Valley Golf Course - 507-457-3129 - 15 Miles Winona Golf Course - 507-452-3535 - 10 Miles
<b>Local Attractions:</b>	Winona County Historical Society - 507-454-2723 Historic Tours - See FBO For Details
<b>Comments:</b>	Winona has shopping malls, modern swimming pool with slide, beautiful 5.50 miles bike path around Lake Winona. Visit the scenic Hiawatha Valley every season. The home of Max Conrad.

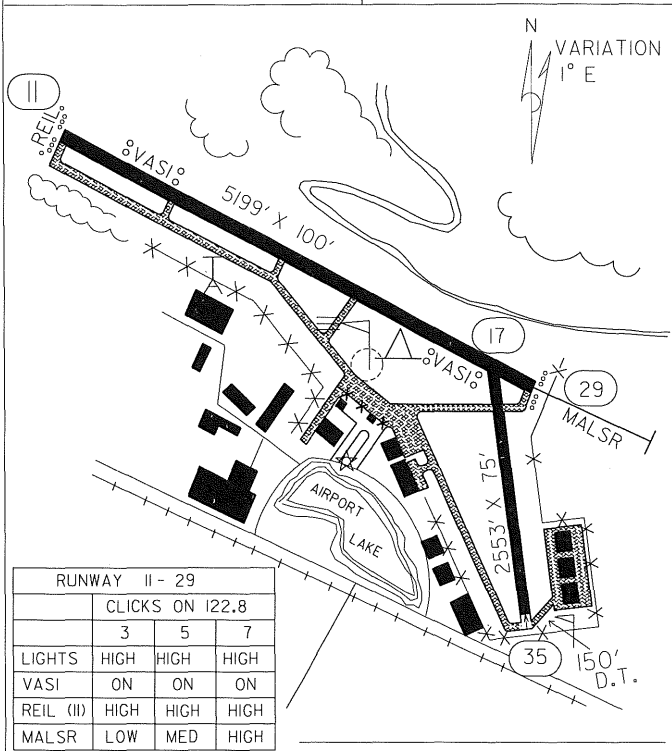
FIELD ELEV. 656'

(ONA)

WINONA



SEC. CH: CHICAGO NORTH  
 LAT: 44° 04.6'  
 LONG: 91° 42.5'  
 COMM: CTAF: 122.8(L)  
 AWOS: III.4 VOR  
 RCO: 122.15  
 NAV AIDS:   
 RNAV: (ONA III.4) AT FIELD  
 TPA: 1656' (1000')  
 RWY 29 & 35 RGT TFC

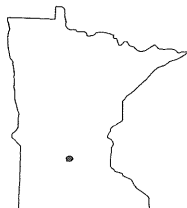


RUNWAY 11 - 29			
CLICKS ON 122.8			
	3	5	7
LIGHTS	HIGH	HIGH	HIGH
VASI	ON	ON	ON
REIL (II)	HIGH	HIGH	HIGH
MALSR	LOW	MED	HIGH

WINONA MUNICIPAL AIRPORT  
 (MAX CONRAD FIELD)

WINONA

**Winsted**  
**10D**



**Airport Manager's Phone:** 612-485-3720  
**Airport Manager:** Russ Paschke  
**Airport Information Phone:** 320-485-3454  
**Airport Contact Person:** Betty Zachmann  
**Chamber of Commerce:** 320-485-2555  
**Web Site:** None

**AWOS/ASOS:** No  
**MNWAS:** No

**Aero Chart Coordinates:** 11-G

**Fuel:** 100LL

**After Hours Service Phone:** 320-485-3454

**FBO(s):** Lucky Mindy Aviation - 320-485-3454  
Prairie Aero Services - 320-485-4726

**Ground Transportation:** Contact - 320-485-3454

**Food Service:** Convenience Stores - 1 Mile

**Dining:** The Pantry - 320-485-9172 - 1 Mile  
Blue Note Bar & Ballroom - 320-485-9698 - 1 Mile  
Bailey's Tavern & Grill - 320-485-9595 - 1 Mile  
Subway - 1 Mile

**Lodging:** Winsted Motel - 320-485-4441 - 1 Mile

**Airport Events:** Chili Feed In January

**Underwing Camping:** Yes

**Campgrounds:** City Of Winsted - 320-485-2366 - 1 Mile

**Golf Courses:** Shadow Brook - 3 Miles

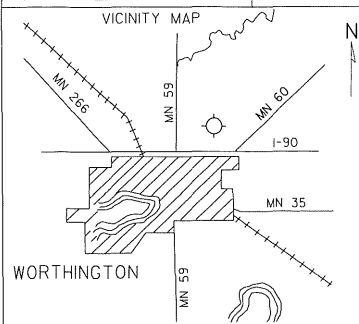
**Local Attractions:** Winsted Lake  
7 Municipal Parks  
1 County Park

**Comments:** Additional Information Phone: 320-485-2366  
Winstock Country Music Festival - June - Adjacent To Airport -  
[www.WinstockFestival.com](http://www.WinstockFestival.com)

FIELD ELEV. 1574'

(OTG)

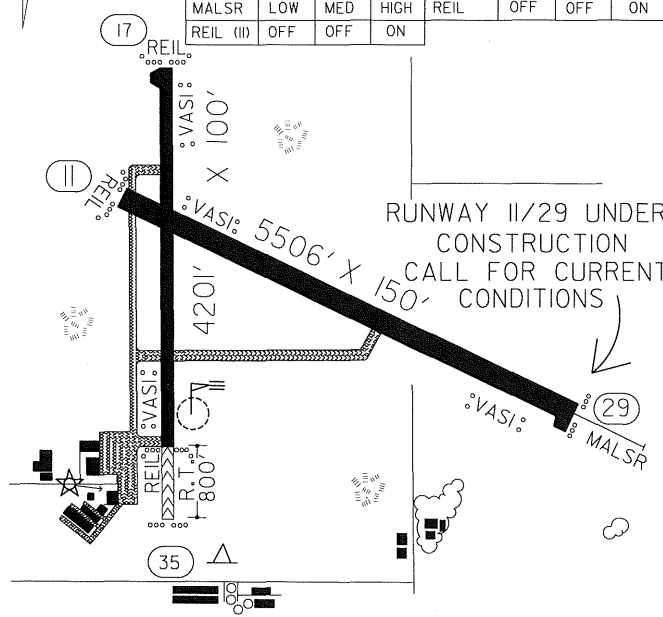
WORTHINGTON



SEC. CH: OMAHA NORTH  
 LAT:  $43^{\circ}39.3'$   
 LONG:  $95^{\circ}34.8'$   
 COMM: CTAF: 122.8(L)  
 AWOS: 110.6 VOR  
 RCO: 123.6(R), 122.1(R), 110.6(T)  
 NAV AIDS:  
 RNAV: (OTG 110.6) ON AIRPORT  
 TPA: 2400' (826')

N VARIATION  
 $5^{\circ} E$

RUNWAY 11 - 29				RUNWAY 17 - 35			
	CLICKS ON 122.8				CLICKS ON 122.8		
	3	5	7		3	5	7
LIGHTS	HIGH	HIGH	HIGH	LIGHTS	LOW	MED	HIGH
VASI	ON	ON	ON	VASI	ON	ON	ON
MALSRL	LOW	MED	HIGH	REIL	OFF	OFF	ON
REIL (III)	OFF	OFF	ON				



WORTHINGTON MUNICIPAL AIRPORT WORTHINGTON



**MINNESOTA**

**PUBLIC**

**SEAPLANE**

**BASES**

## SEAPLANE OPERATIONS

### 1. State of Minnesota

A. Minnesota Rules 8800.2600 Compliance with Marine Traffic Rules: All seaplanes must comply with marine traffic rules to the extent that such rules do not interfere with the safe operations of an aircraft

B. Minnesota Rules 8800.2700 Approaches and Takeoffs: All approaches to and takeoffs from the water area shall be made in such a manner as to clear all structures on the land by at least 100 feet, and wherever the area of the body of water will permit, such landing and takeoffs shall be made at a distance of not less than 300 feet, both laterally and vertically, from any boat or person on the surface of the water, or as near to 300 feet as the area will permit..

C. *Seven County Metro Area Operations*: Department of Transportation, Office of Aeronautics Minnesota Rules 8800.2800; Seaplane operations are permitted only on the following public waters within the seven county metro area.

<u>Anoka County</u>	<u>Carver County</u>	<u>Hennepin County</u>	<u>Ramsey County</u>
Centerville Lake	Goose Lake	Bryant Lake	Bald Eagle Lake
Coon Lake	Hazeltine Lake	Diamond Lake	Lake Owasso
George Watch Lake	Lake Minnewashta	Eagle Lake	Long Lake
Ham Lake	Lake Patterson	Fish Lake	Mississippi River
Howard Lake	Lake Riley	French Lake	Turtle Lake
Lake George	Lake Waconia	Lake Independence	White Bear Lake
Linwood Lake	Lundsten Lake	Lake Minnetonka	
Martin Lake	Mud Lake	<b>Excluding the</b>	<u>Scott County</u>
Mississippi River	Oak Lake	<b>Following:</b>	Cedar Lake
Mud Lake	Parley Lake	<i>Black Lake</i>	Geis Lake
Otter Lake	Pierson Lake	<i>Emerald Lake</i>	Pleasant Lake
Peltier Lake	Tiger Lake	<i>French Lake</i>	Prior Lake East
Pickeral Lake		<i>Forest Lake</i>	Prior Lake West
Reshanau Lake	<u>Dakota County</u>	<i>Gray's Bay</i>	Spring Lake
Rice Lake	Alimagnet	<i>Libb's Lake</i>	
Round Lake	Byllesby Reservoir	<i>Peavy Lake</i>	<u>Washington County</u>
	Crystal Lake	<i>Seton Lake</i>	Big Carnelian Lake
	Lake Marion	<i>Tanager Lake</i>	Big Marine Lake
	Mississippi River	Lake Sarah	Clear Lake
	Orchard Lake	Medicine Lake	Forest Lake
	St. Croix River	Mississippi River	Lake Elmo
		Ox Yoke Lake	Mississippi River
		Whaletail Lake	Oneka Lake
			*St. Croix River

\*Pilots are requested to maintain 2000 feet above the terrain while flying over the portions of the St. Croix River designated and depicted on the Federal charts as "National Scenic Riverway" administered by the National Park Service.

All seaplane operations are prohibited from 11 A.M. (CDST) to 6 P.M. (CDST) on Saturdays, Sundays, and National Legal Holidays between June 1 and September 15 on the following public waters:

1. Lake Minnetonka and all bays and lakes therein.
2. White Bear Lake and all bays and lakes therein.
3. Lake Owasso and all bays and lakes therein.

This restriction shall not apply to the private or personal seaplane licensee while operating to and from the licensed base subject to the following conditions:

1. Such operations are limited to a maximum of one takeoff and one landing during these restricted hours; and
2. Such operations are authorized only when lake traffic and use permit such operations to be in a safe and reasonable manner.

## SEAPLANE OPERATIONS

D. Department of Natural Resources

NR #1 Minnesota State Park Rules

"It is unlawful for any person to land any aircraft on lands or waters totally within the boundaries of any State Park except by permit or on a designated airport or landing strip or in making an emergency landing, conducting rescue operations or in conducting or assisting in the conduct of official business of the United States of America, the State of Minnesota, or the County in which the park is located."

Lakes totally within the boundaries of a State Park. For possible additions or changes contact the Division of Parks and Recreation.

Bear Head Lake State Park

Bear Head Lake  
Square Lake  
Blueberry Lake

Blue Mound State Park

Upper Mound Lake  
Lower Mound Lake

Camden State Park

Browner Lake

Fort Snelling State Park

Snelling Lake  
Gun Club Lake

George H. Crosby Manitou State Park

Benson Lake

Glacial Lake State Park

Signalness Lake

Hayes Lake State Park

Hayes Lake

Itasca State Park

Lake Itasca  
Elk Lake  
Various Others

Lake Bronson State Park

Lake Bronson

Lake Carlos State Park

Lake Carlos  
Hidden Lake

Lake Louise State Park

Lake Louise

Lake Maria State Park

Maria Lake  
Slough Lake

Maplewood State Park

Beers Lake  
Twenty-one Lake  
Various Others

Mille Lacs Kathio State Park

Ogechie Lake  
Shakopee Lake

Savanna Portage State Park

Savanna Lake  
Wolf Lake  
Green Lake  
Loon Lake

Scenic State Park

Coon Lake  
Tell Lake  
Sandwick Lake

Split Rock Creek State Park

Split Rock Lake

William O'Brien State Park

Lake Alice

To obtain maps of the above State Parks, call or write to:

Division of Parks and Recreation  
Department of Natural Resources  
500 LaFayette Road  
St. Paul, MN 55155-4039

651-296-4776

## SEAPLANE OPERATIONS

DNR-Migratory Waterfowl Sanctuary Order Number 30

It has been determined in the best interests of proper game management to have waters set aside for migratory waterfowl feeding and resting areas. Therefore, the Department of Natural Resources prescribes the following regulations relating thereto:

### Waterfowl Hunting Regulations

#### Motors prohibited on migratory waterfowl feeding and resting areas.

Annually a list of waters is designated by Commissioner's Order and by posting as migratory waterfowl feeding and resting areas during the open waterfowl season. No persons other than agents of the Commissioner in the performance of their duties, may use any kind of motor propelled watercraft or aircraft on the listed waters during the open migratory waterfowl season. For current information concerning the restricted water areas and the Migratory Waterfowl Sanctuary Order Number 30, Call the Department of Natural Resources at (651) 296-3344.

#### 2. Federal

A. Regulations regarding flights over chartered National Park Service Areas, U.S. Fish and Wildlife Service areas, and U.S. Forest Service Areas.

The landing of aircraft is prohibited on lands or waters administered by the National Park Service, the U.S. Fish and Wildlife Service, or the U.S. Forest Service without authorization from the respective agency. Exceptions include 1) when forced to land due to an emergency beyond the control of the operator, 2) at officially designated landing sites, and 3) on approved official business of the United States Government.

All aircraft are requested to maintain a minimum altitude of 2000 feet above the terrain of the following: National Parks, Monuments, Seashores, Lakeshores, Recreation Areas and Scenic Riverways administered by the National Park Service, National Wildlife Refuges, Big Game Refuges, Game Ranges, and Wildlife Ranges administered by the U.S. Fish and Wildlife Service, and Wilderness and Primitive Areas administered by the U.S. Forest Service.

..... Depicts the boundary of National Park Service Areas, U.S. Fish and Wildlife Service Areas, and U.S. Forest Service Wilderness Primitive Areas on NOAA Sectional Aeronautical Charts.

B. Departments that have, or may have additional restrictions

(1.) Department of the Interior - National Parks, Forests

A. National Wildlife Refuge

Restrictions as printed on current NOAA Sectional Aeronautical Charts

#### Refuge

Agassiz  
Big Stone  
Tamarac  
Rice Lake  
Mille Lacs  
Sherburne

#### Location

Thief River Falls  
Ortonville  
Detroit Lakes  
Aitkin  
Isle  
Saint Cloud

## SEAPLANE OPERATIONS

### B. Voyageurs National Park

Pending regulations will permit operations in the following lakes:

Locator Lake	Little Trout Lake
War Club Lake	Kabetogama Lake
Quill Lake	Namakan Lake
Loiten Lake	Sand Point Lake
Shoepack Lake	Rainy Lake
Mukooda Lake	

Superintendent  
Voyageurs National Park  
3131 Highway 53  
International Falls, MN 56649-8904  
(218) 283-9821

### C. St. Croix National Scenic Riverway

Restrictions as printed on current NOAA Sectional Aeronautical Chart

Superintendent  
National Park Service  
P.O. Box 708  
St. Croix Falls, WI 54024  
(715) 483-3287

## (2.) Department of Agriculture - National Forests

### A. Chippewa National Forest

No Restrictions as of January 1, 1983

Supervisor  
U.S.D.A. Forest Service  
Rt. 3, Box 244  
Cass Lake, MN 56633  
(218) 335-8600

### B. Superior National Forest

Restrictions within the Boundary Waters Canoe Area Wilderness (BWCAW)

Prohibited areas: P-204, P-205, and P-206 - surface to 4000' MSL - as depicted on the current Minnesota Aeronautical Chart and the Green Bay and Twin Cities NOAA Sectional Aeronautical Charts.

Supervisor  
U.S.D.A. Forest Service  
8901 Grand Avenue Place  
Duluth, MN 55808  
(218) 626-4300

## (3). Department of the Army

Restricted with specific provisions: Orwell Dam and Reservoir - Fergus Falls, Minnesota

District Manager  
St. Paul District Corps of Engineers  
Western Flood Control Project Office  
Suite 103 Federal Building, 15 S. 21st St.  
 Fargo, ND 58103-1435  
(701) 232-1894



## Authorized Landing Sites for Seaplane Operations in the Seven County Metro Area

Seaplane operations are permitted only on the following bodies of water in the Seven County Metropolitan Area. The coordinates listed are approximate.

<b>Anoka County</b>		
Centerville Lake	45° 9.6'	93° 4.2'
Coon Lake	45° 17.8'	93° 10.5'
George Watch Lake	45° 10.6'	93° 5.4'
Ham Lake	45° 15.4'	93° 13.4'
Howard Lake	45° 15.7'	93° 2.5'
Lake George	45° 21.6'	93° 20.2'
Linwood Lake	45° 21.1'	93° 6.5'
Martin Lake	45° 23.1'	93° 5.0'
Mississippi River		
Mud Lake	45° 15.9'	93° 1.1'
Otter Lake	45° 7.4'	93° 2.5'
Peltier Lake	45° 10.7'	93° 3.6'
Pickereel Lake	45° 20.3'	93° 26.9'
Reshanau Lake	45° 9.1'	93° 5.9'
Rice Lake	45° 20.3'	93° 8.8'
Round Lake	45° 4.4'	93° 10.7'
<b>Carver County</b>		
Goose Lake	44° 53.5'	93° 50.6'
Hazeltine Lake	44° 50.2'	93° 35.2'
Lake Minnewashta	44° 52.8'	93° 36.6'
Lake Patterson	44° 50.0'	93° 52.4'
Lake Riley	44° 50.1'	93° 31.3'
Lake Waconia	44° 52.2'	93° 46.9'
Lundsten Lake	44° 52.1'	93° 42.6'
Mud Lake	44° 56.5'	93° 47.2'
Oak Lake	44° 57.3'	93° 47.7'
Parley Lake	44° 52.8'	93° 43.7'
Pierson Lake	44° 49.7'	93° 41.6'
Tiger Lake	44° 46.6'	93° 57.3'

### Dakota County

Alimagnet	44° 45.0'	93° 15.0'
Byllesby Reservoir	44° 30.9	93° 58.9'
Crystal Lake	44°43.3'	93° 15.9'
Lake Marion	44° 39.6'	93° 16.5'
Mississippi River		
Orchard Lake	44° 42.1'	93° 18.6'
St. Croix River		

### Hennepin County

Bryant Lake	44° 52.7'	93° 25.8'
Diamond Lake	45° 12.1'	93° 30.5'
Eagle Lake	45° 4.4'	93° 24.9'
Fish Lake	45° 5.3'	93° 27.9'
French Lake	45° 10.7'	93° 30.5'
Lake Independence	44° 1.7'	93° 28.9'
Lake Minnetonka	44° 56.7'	93° 32.7'

*Seaplane Operations are **NOT permitted** on the following portions of Lake Minnetonka:*

<i>Black Lake</i>	<i>44° 55.9'</i>	<i>93° 38.1'</i>
<i>Emerald Lake</i>	<i>44° 55.8'</i>	<i>93° 40.3'</i>
<i>French Lake</i>	<i>44° 57.5'</i>	<i>93° 35.0'</i>
<i>Forest Lake</i>	<i>44° 57.4'</i>	<i>93° 38.0'</i>
<i>Gray's Bay</i>	<i>44° 57.2'</i>	<i>93° 29.6'</i>
<i>Libb's Lake</i>	<i>44° 56.8'</i>	<i>93° 29.2'</i>
<i>Peavy Lake</i>	<i>44° 57.9'</i>	<i>93° 32.2'</i>
<i>Seton Lake</i>	<i>44° 56.0'</i>	<i>93° 38.8'</i>
<i>Tanager Lake</i>	<i>44° 57.7'</i>	<i>93° 33.8</i>
Lake Sarah	45° 4.1'	93° 41.3'
Medicine Lake	45° 0.3'	93° 24.8'
Mississippi River		
Ox Yoke Lake	44° 58.3'	93° 44.7'
Schmidt Lake	45° 2.4'	93° 26.0'
Whaletail Lake	44° 56.3'	93° 43.6'

### Ramsey County

Bald Eagle Lake	45° 6.3'	93° 1.1'
Lake Owasso	45° 2.2'	93° 7.2'
Mississippi River		
Turtle Lake	45° 5.9'	93° 8.3'
White Bear Lake	45° 4.2'	92° 58.3

### Scott County

Cedar Lake	44° 35.4'	93° 31.4'
Geis Lake	44° 41.2'	93° 32.8'
Pleasant Lake	44° 36.3'	93° 33.8'
Prior Lake East	44° 44.1'	93° 24.6'
Prior Lake West	44° 42.8'	93° 26.8'
Spring Lake	44° 42.1'	93° 28.6'

### Washington County

Big Carnelian Lake	45° 8.0'	92° 48.6'
Big Marine Lake	45° 13.3'	92° 52.6'
Clear Lake	45° 15.5'	93° 0.3'
Forest Lake	45° 16.9'	92° 58.1'
Lake Elmo	44° 58.9'	92° 53.1
Mississippi River		
Oneka Lake	45° 10.8'	92° 58.2'
*St. Croix River		

\*Pilots are requested to maintain 2000 feet above the terrain while flying over portions of the St. Croix River designated and depicted on the Federal charts as 'National Scenic Riverway' administered by the National Park Service.



**Baudette**  
**BDE**



**Airport Manager's Phone:** 218-634-1923  
**Airport Manager:** Thomas Nelson  
**Airport Information Phone:** 218-634-1923  
**Airport Contact Person:** Thomas Nelson  
**Chamber of Commerce:** 800-351-3474  
**Web Site:** None

**AWOS/ASOS:** 218-634-3080 VHF 126.775  
**MNWAS:** Yes

**Aero Chart Coordinates:** 3-F

**Fuel:** 100LL, Jet A

**After Hours Service Phone:** 218-634-3015

**FBO(s):** Nelson Aviation Services - 218-634-1923

**Ground Transportation:** Rental  
Courtesy Car

**Food Service:** Vending Machines  
Catering

**Dining:** Ranch House - 218-634-2420 - .50 Mile

**Lodging:** Walleye Inn - 218-634-1550 - .50 Mile  
Baudette Motel - 218-634-2600 - .75 Mile

**Airport Events:** None Reported

**Underwing Camping:** No

**Campgrounds:** Lake Of The Woods Campgrounds - 218-634-1694

**Golf Courses:** Oak Harbor Golf Course & Tennis Club - 218-634-9939

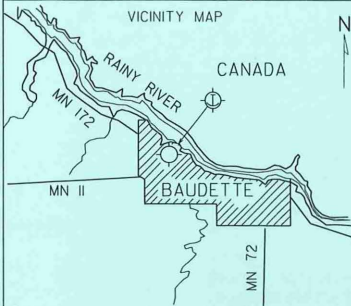
**Local Attractions:** Many Local Resorts Within 12 Miles Of Airport


**Comments:** Baudette International Airport is a Port of Entry - U. S. Customs available 24 hours (218-634-2803 or 218-634-2661). Canada Customs for seaplanes only - skis in the winter. Aircraft storage & tiedown areas, land & seaplanes. VOR/DME, weather reporting on request 218-634-1923.

WATER ELEV. 1062'

(BDE)

BAUDETTE

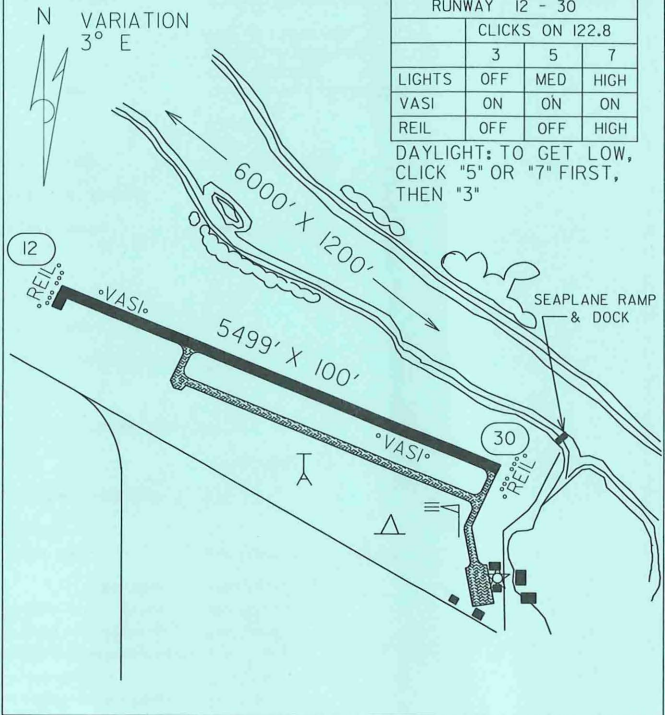


SEC. CH: TWIN CITIES (N)  
 LAT: 48° 43.6'  
 LONG: 94° 36.6'  
 COMM: CTAF: 122.8(L)  
 ASOS: 126.775 VHF  
 RCO: 122.4  
 NAV AIDS:   
 RNAV: (BDE III.6) ON AIRPORT  
 AIRPORT OF ENTRY  
 TPA: 2000' (938')

N VARIATION  
 3° E

RUNWAY 12 - 30			
	CLICKS ON 122.8		
	3	5	7
LIGHTS	OFF	MED	HIGH
VASI	ON	ON	ON
REIL	OFF	OFF	HIGH

DAYLIGHT: TO GET LOW,  
 CLICK "5" OR "7" FIRST,  
 THEN "3"



BAUDETTE INTERNATIONAL  
 SEAPLANE BASE (& AIRPORT)

BAUDETTE

**Bemidji**  
**96M**



**Airport Manager's Phone:** 218-751-9164  
**Airport Manager:** Paul Grand  
**Airport Information Phone:** 218-751-2468  
**Airport Contact Person:** Paul Grand  
**Chamber of Commerce:** 800-458-2223  
**Web Site:** [www.bemidji.org](http://www.bemidji.org)

**AWOS/ASOS:** 218-759-2501 VHF 119.275  
**MNWAS:** No

**Aero Chart Coordinates:** 5-F

**Fuel:** Mogas, 100LL

**After Hours Service Phone:** None

**FBO(s):** None

**Ground Transportation:** None

**Food Service:** None

**Dining:** None

**Lodging:** None

**Airport Events:** None Reported

**Underwing Camping:** No

**Campgrounds:** Bemidji State Park  
KOA  
Hamilton's

**Golf Courses:** Bemidji Town & Country Club  
Castle Highlands  
Greenwood Golf Course  
Sandtrap Golf Course

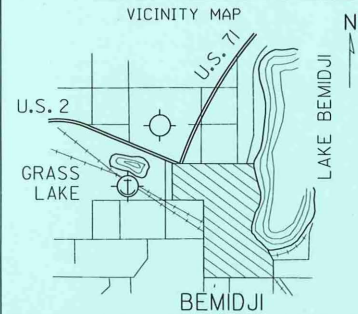
**Local Attractions:** Statues of Paul Bunyan & Babe the Blue Ox, beautiful Bemidji State Park, excellent lakes for fishing, swimming, boating, wooded areas for hunting, hiking, cross-country skiing, resorts & campgrounds, Bemidji Woolen Mills, Itasca State Park, Concordia Language Village.

**Comments:** None

WATER ELEV. 1370'

(96M)

BEMIDJI



SEC. CH: TWIN CITIES (N)

LAT: 47° 30.0'

LONG: 94° 56.7'


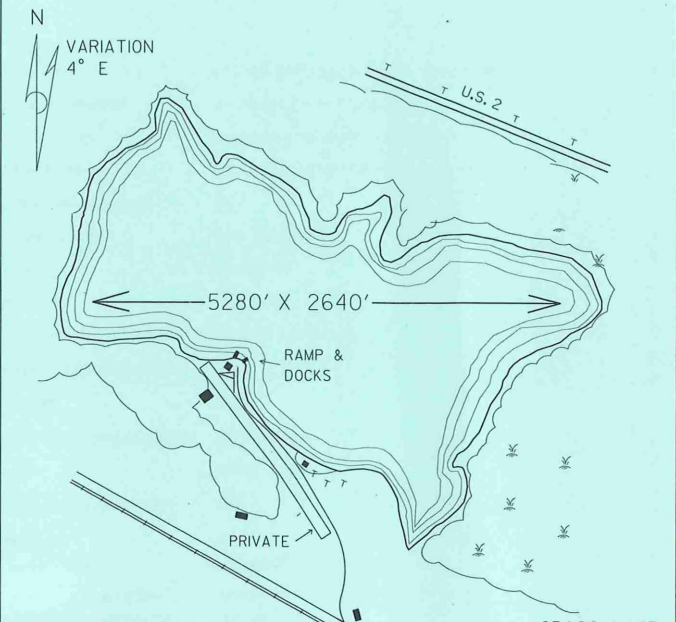
COMM: CTAF: 122.9

AWOS: 119.275 VHF

NAV AIDS:

RNAV: (BJI108.6) RI49 D5.8

TPA: 1670' (300')

TRAFFIC PATTERNS SHALL BE SOUTH OF THE BEMIDJI MUNICIPAL AIRPORT. FLIGHTS MAY NOT BE CONDUCTED MORE THAN 300' ABOVE THE TERRAIN OR WATER WITHIN 3 MILES OF THE BEMIDJI MUNICIPAL AIRPORT.

MOBERG AIR BASE

BEMIDJI

**Crane Lake  
CDD**



**Airport Manager's Phone:** 218-993-2341  
**Airport Manager:** Darrell Scott  
**Airport Information Phone:** 218-993-2341  
**Airport Contact Person:** Carole Scott  
**Chamber of Commerce:** 218-993-2901  
**Web Site:** [www.cranelake.org](http://www.cranelake.org)

**AWOS/ASOS:** 218-993-2467 NDB 385  
**MNWAS:** Yes

**Aero Chart Coordinates:** 4-K

**Fuel:** Mogas, 100LL

**After Hours Service Phone:** 218-993-2341

**FBO(s):** None

**Ground Transportation:** None

**Food Service:** Restaurant At Airport

**Dining:** On Airport

**Lodging:** On Airport

**Airport Events:** None Reported

**Underwing Camping:** No

**Campgrounds:** Scott's Resort & Seaplane Base - .50 Mile

**Golf Courses:** Vermilion River Greens - 12 Miles

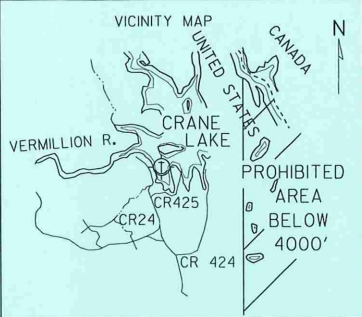
**Local Attractions:** Voyager's National Park

**Comments:** U. S. Customs - 218-993-2321 - On-Call Basis

WATER ELEV. 1119'

(CDD)

CRANE LAKE



SEC. CH: TWIN CITIES (N)

LAT: 48° 16.0'

LONG: 92° 29.0'

COMM: CTAF: 122.8

AWOS: 385 NDB


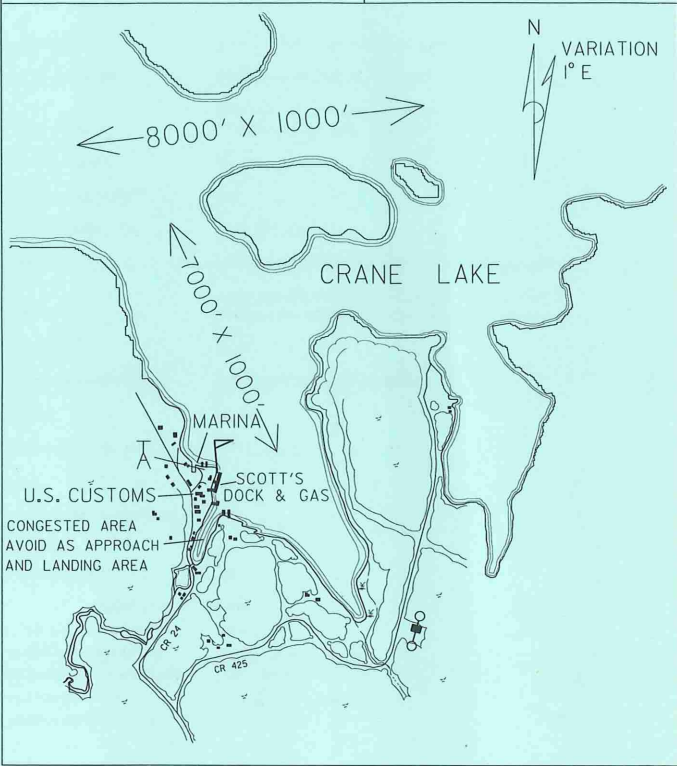
NAV AIDS:

RNAV: (INL 111.0) R113 D40.5

NDB: (SCG) 385

LANDING RIGHTS AIRPORT

TPA: 1919' (800')

SCOTT'S SEAPLANE BASE

CRANE LAKE

***Deerwood***  
***M69***



**Airport Manager's Phone:** 218-678-2427  
**Airport Manager:** Gerald "Jerry" Sethney  
**Airport Information Phone:** 218-678-2427  
**Airport Contact Person:** Gerald "Jerry" Sethney  
**Chamber of Commerce:** None  
**Web Site:** None

**AWOS/ASOS:** No  
**MNWAS:** No

**Aero Chart Coordinates:** 8-G

**Fuel:** 100LL

**After Hours Service Phone:** 218-678-2427

**FBO(s):** None

**Ground Transportation:** Contact Gerald "Jerry" Sethney

**Food Service:** None

**Dining:** Ruttger's Bay Lake Lodge - 218-678-2885 - 3 Miles  
White Hawk Supper Club - 218-678-2419 - 1 Mile

**Lodging:** Ruttger's Bay Lake Lodge - 218-678-2885 - 3 Miles

**Airport Events:** None Reported

**Underwing Camping:** Yes

**Campgrounds:** On Bay Lake

**Golf Courses:** Cuyuna Country Club - 218-534-3489  
Ruttger's - 218-678-2885 - 3 Miles

**Local Attractions:** Good Walleye Fishing Off Floats

**Comments:** Winter Storage Of Aircraft On Floats



WATER ELEV. 1278'

(M69)

DEERWOOD



SEC. CH: TWIN CITIES

LAT: 46° 22.2'

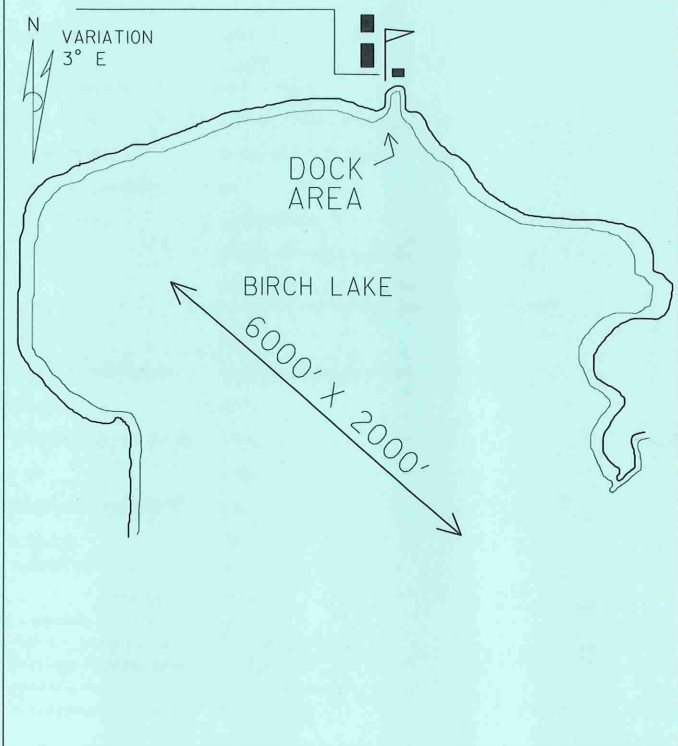
LONG: 93° 48.8'

COMM: CTAF: 122.9

NAV AIDS:

RNAV: (BRD) R075 D9.5

TPA: 1900' (622')



BIRCH LAKE SEAPLANE BASE

DEERWOOD



***Deerwood***  
***M14***



**Airport Manager's Phone:** 218-534-3582  
**Airport Manager:** Malcolm Karnowski  
**Airport Information Phone:** 218-534-3582  
**Airport Contact Person:** Malcolm Karnowski  
**Chamber of Commerce:** None  
**Web Site:** None

**AWOS/ASOS:** No  
**MNWAS:** No

**Aero Chart Coordinates:** 8-G

**Fuel:** None

**After Hours Service Phone:** None

**FBO(s):** None

**Ground Transportation:** Contact Malcolm Karnowski

**Food Service:** None

**Dining:** Heartland Cafe - 218-546-5746 - 4 Miles In Crosby  
Trolley Diner - 1 Mile In Deerwood

**Lodging:** Country Inn - 218-534-3101 - 1 Mile

**Airport Events:** None Reported

**Underwing Camping:** No

**Campgrounds:** Crosby Park - 2.50 Miles

**Golf Courses:** Cuyuna Country Club - 218-534-2489 - 1.50 Miles

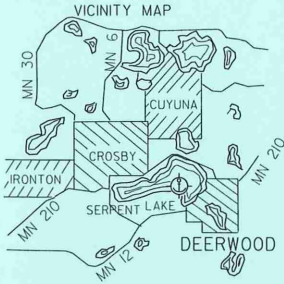
**Local Attractions:** Mine Museum  
Fishing

**Comments:** None

WATER ELEV. 1246'

(M14)

DEERWOOD



SEC. CH: TWIN CITIES (S)

LAT: 46° 28.5'

LONG: 93° 55.1'

COMM: CTAF: 122.9

NAV AIDS:

RNAV: (BRD 116.9) R026 D9.0

WATERWAY 6 RGT TFC

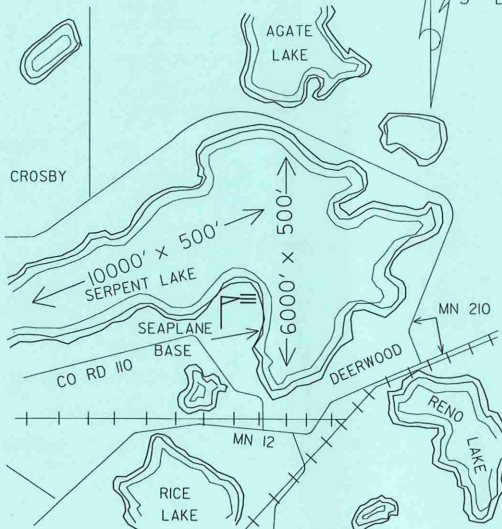
TPA: 2200' (954')



NO LOW FLYING OVER HOSPITAL IN CROSBY



VARIATION 3° E



MAL'S SEAPLANE BASE

DEERWOOD

**Duluth**  
**9M0**



**Airport Manager's Phone:** 218-727-2968  
**Airport Manager:** Neil Mathison  
**Airport Information Phone:** 218-727-2911  
**Airport Contact Person:** Neil Mathison  
**Chamber of Commerce:** 218-722-5501  
**Web Site:** [www.duluthchamber.com](http://www.duluthchamber.com)

**AWOS/ASOS:** No

**MNWAS:** No

**Aero Chart Coordinates:** 6-K

**Fuel:** None

**After Hours Service Phone:** 218-721-4448

**FBO(s):** None

**Ground Transportation:** Taxi

**Food Service:** None

**Dining:** Island Lake Inn - 218-721-4604 - 5 Miles

**Lodging:** None

**Airport Events:** None Reported

**Underwing Camping:** No

**Campgrounds:** Camping Available At Island Lake - 5 Miles  
Call Island Lake Inn - 218-721-4604

**Golf Courses:** Enger Golf Course - 218-723-3451

**Local Attractions:** Lake Superior  
Canal Park

**Comments:** National Weather Service - 218-720-5255  
100LL Fuel Available On An Emergency Basis Only

WATER ELEV. 1370'

(9MØ)

DULUTH

VICINITY MAP



N

SEC. CH: GREEN BAY (N)

LAT: 47° 00.9'

LONG: 92° 10.1'

COMM: CTAF: 122.7

NAV AIDS:

RNAV: (DLH 112.6) R360 D10.7

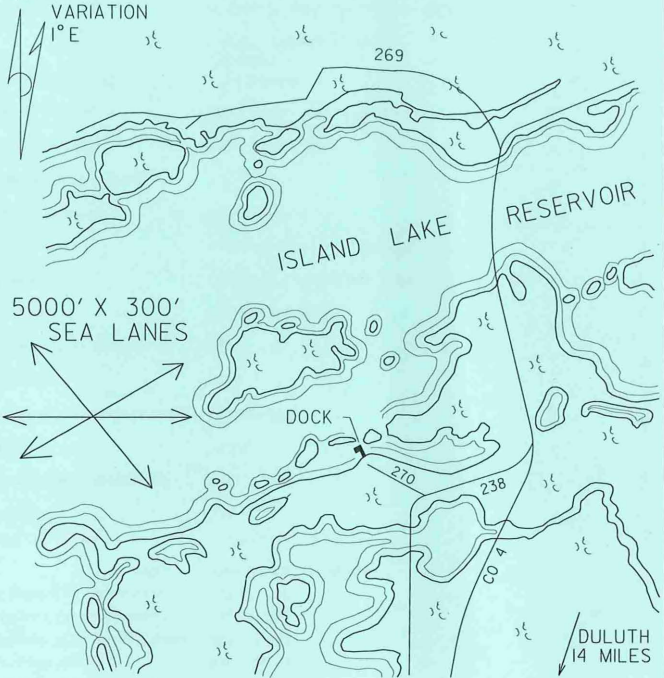
TPA: 2200' (830')



N

VARIATION

1° E



NORTH COUNTRY SEAPLANE BASE

DULUTH

***Duluth  
DYT***



**Airport Manager's Phone:** 218-727-2968  
**Airport Manager:** Raymond Klosowski  
**Airport Information Phone:** 218-733-0078  
**Airport Contact Person:** Orville Dahl  
**Chamber of Commerce:** 218-722-5501  
**Web Site:** [www.duluthchamber.com](http://www.duluthchamber.com)

**AWOS/ASOS:** 218-720-4886 VHF 119.275  
**MN WAS:** Yes

**Aero Chart Coordinates:** 7-K

**Fuel:** 100LL

**After Hours Service Phone:** 218-733-0078

**FBO(s):** None

**Ground Transportation:** Taxi

**Food Service:** Vending Machines

**Dining:** Grandma's Saloon & Deli - 218-727-4192 - 5 Miles

**Lodging:** Comfort Suites - 218-727-1378 - 5 Miles

**Airport Events:** None Reported

**Underwing Camping:** Yes

**Campgrounds:** Adjacent To Airport

**Golf Courses:** Enger Golf Course - 218-723-3451 - 7 Miles

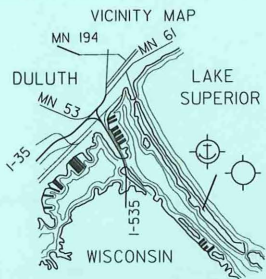
**Local Attractions:** Lake Superior  
Canal Park  
Grandma's Sports Garden

**Comments:** National Weather Service - 218-729-6697  
U. S. Customs - 218-722-3588  
Automated Fuel Credit Card System

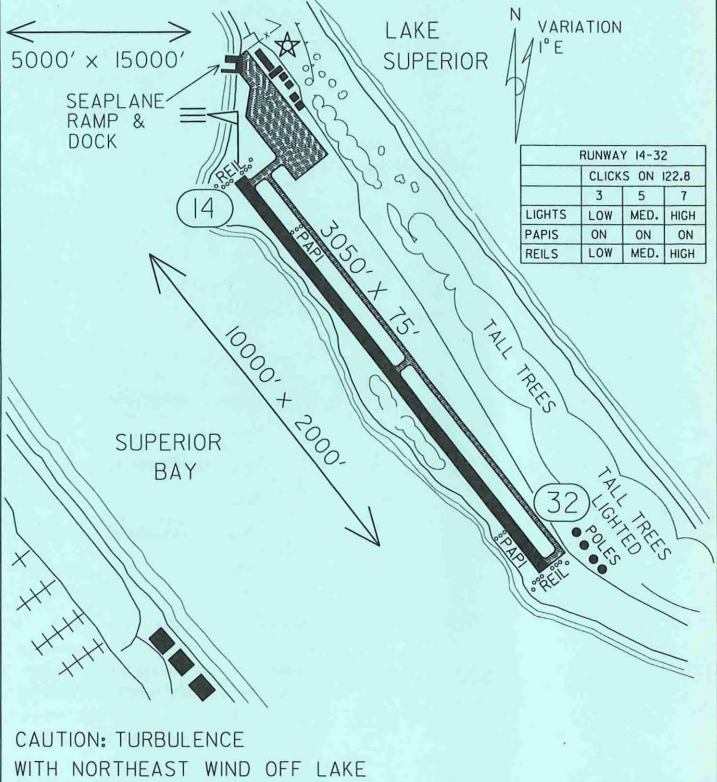
WATER ELEV. 602'

(DYT)

DULUTH



SEC. CH: GREEN BAY NORTH  
 LAT: 46° 43.3'  
 LONG: 92° 02.6'  
 COMM: CTAF: 122.8 (L)  
 AWOS: 119.275 VHF  
 NAV AIDS:  
 RNAV: (DLH 112.6) R121 D8.2  
 AIRPORT OF ENTRY  
 PARACHUTE JUMPING AREA  
 (DLH 120° AT 5 NM)  
 TPA: 1600' (998')



SKY HARBOR SEAPLANE BASE (& AIRPORT)

DULUTH

***Ely***  
***MN41***



**Airport Manager's Phone:** 218-365-5600  
**Airport Manager:** Mike Jershe  
**Airport Information Phone:** 218-365-5600  
**Airport Contact Person:** Mike Jershe  
**Chamber of Commerce:** 800-777-7281  
**Web Site:** www.ely.org

**AWOS/ASOS:** No  
**MNWAS:** No

**Aero Chart Coordinates:** 5-L

**Fuel:** None

**After Hours Service Phone:** None

**FBO(s):** None

**Ground Transportation:** Ely Cab - 218-365-7500  
Yellow Cab - 218-365-6006

**Food Service:** None

**Dining:** Hardee's - 218-365-5000 - 1 Mile  
Vertin's Restaurant - 218-365-4041 - 1 Mile  
Holiday Inn - 218-365-6565 - 1 Mile  
Shagawa Sam's - 1 Mile

**Lodging:** Ely Motel - 218-365-3237 - 1 Mile  
West Gate - 218-365-4513 - 1 Mile  
Paddle Inn - 218-365-6036 - 1 Mile  
Holiday Inn - 218-365-6565 - 1 Mile  
Shagawa Sam's - 1 Mile

**Airport Events:** None Reported

**Underwing Camping:** No

**Campgrounds:** U. S. Forest Service - 218-365-6185

**Golf Courses:** Ely Golf Course - 218-365-5932

**Local Attractions:** International Wolf Center  
Tower-Soudan Mine  
Boundary Waters Wilderness Canoe Area

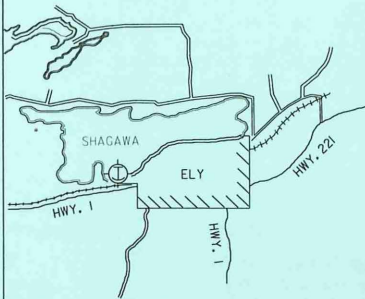
**Comments:** U. S. Customs - 218-365-3262 - On-Call Basis



LAKE ELEV. 1337'

(MN41)

ELY



SEC. CH: GREEN BAY  
 LAT: 47°54.5'  
 LONG: 91°53.0'  
 COMM: CTAF: 122.9  
 NAV AIDS:  
 RNAV: (109.6 EL0) R345 D5.5  
 TPA: 2137' (800')

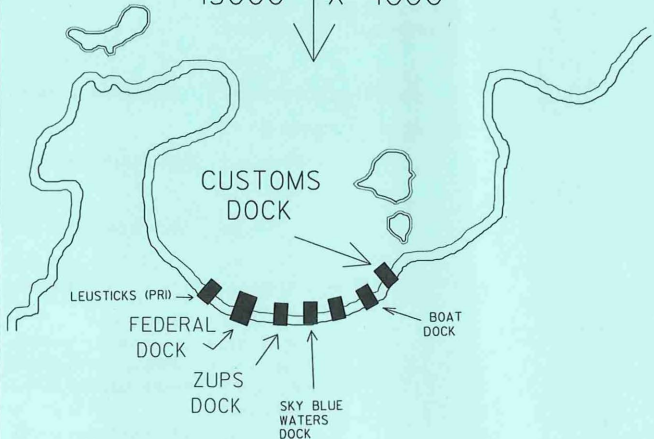


VARIATION  
 1° E

15000' X  
 4000'

SHAGAWA  
 LAKE

15000' X 4000'



ELY CUSTOMS DOCK SEAPLANE BASE

ELY



***Eveleth***  
**9Y5**



**Airport Manager's Phone:** 218-744-4104  
**Airport Manager:** Thomas McCue  
**Airport Information Phone:** 218-744-4104  
**Airport Contact Person:** Thomas McCue  
**Chamber of Commerce:** 218-744-1940  
**Web Site:** None

**AWOS/ASOS:** 218-744-2369 VOR 108.2  
**MNWAS:** No

**Aero Chart Coordinates:** 6-K

**Fuel:** 100LL

**After Hours Service Phone:** 218-744-4104

**FBO(s):** Ely Lake Aviation, Inc. - 218-744-4104

**Ground Transportation:** Available Upon Prior Request

**Food Service:** None

**Dining:** K & B Drive Inn - 218-744-2772 - 3 Miles  
Holiday Inn - 218-744-2703 - 5 Miles

**Lodging:** Holiday Inn - 218-744-2703 - 5 Miles  
Super 8 Motel - 218-744-1661 - 5 Miles  
Slovene Motel - 218-744-3427 - 5 Miles  
Kokes Motel - 218-744-4500 - 5 Miles  
AmericInn Motel - 218-741-7839 - 10 Miles

**Airport Events:** None Reported

**Underwing Camping:** No

**Campgrounds:** Eveleth Lake Park (On Ely Lake) - 2 Miles

**Golf Courses:** Eveleth Municipal Golf Course - 3 Miles  
Virginia Municipal Golf Course - 10 Miles

**Local Attractions:** Land Of The Loon Festival - Mid-Summer  
Hockey Hall Of Fame  
Taconite Mining Tours & Views

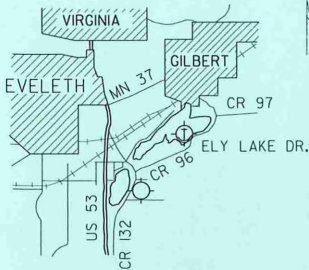
**Comments:** None

WATER ELEV. 1376'

(9Y5)

EVELETH

VICINITY MAP



N

SEC. CH: GREEN BAY (N)

LAT: 47° 27.6'

LONG: 92° 28.6'

COMM: CTAF: 122.9

NAV AIDS:

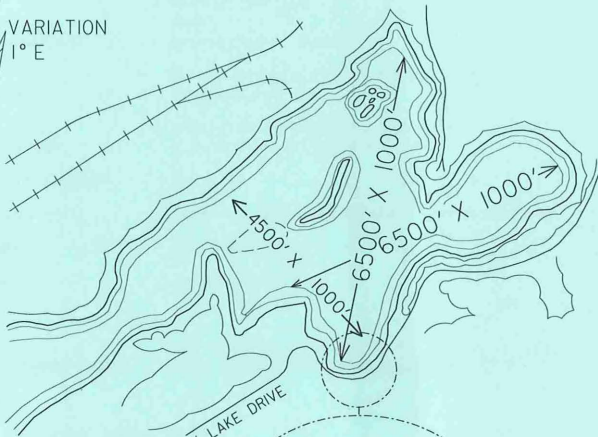
RNAV:(HIB 110.8) R042 DI3.8

TPA: 2176' (800')

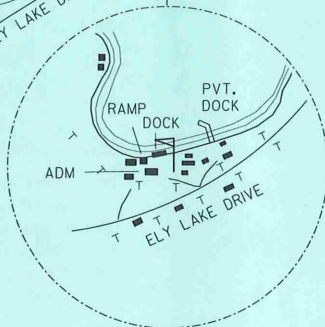


N

VARIATION  
1° E



ELY LAKE DRIVE



SKY HARBOR SEAPLANE BASE

EVELETH

## ***Grand Marais***

***0G5***

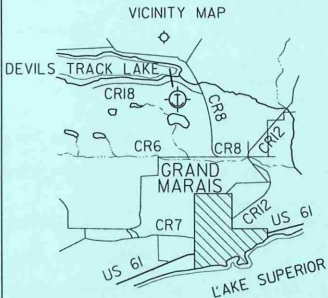


<b>Airport Manager's Phone:</b>	218-387-3024
<b>Airport Manager:</b>	Dottie & Rodney Roy
<b>Airport Information Phone:</b>	218-387-3024
<b>Airport Contact Person:</b>	Dottie & Rodney Roy
<b>Chamber of Commerce:</b>	888-922-5000
<b>Web Site:</b>	<a href="http://www.grandmaraismn.com">www.grandmaraismn.com</a>
<b>AWOS/ASOS:</b>	218-387-1971 NDB 358, VHF 119.925
<b>MNWAS:</b>	Yes
<b>Aero Chart Coordinates:</b>	5-O
<b>Fuel:</b>	100LL
<b>After Hours Service Phone:</b>	None
<b>FBO(s):</b>	None
<b>Ground Transportation:</b>	Rental Cars - Steve's Sports - 218-387-1060 Taxi - Superior RV - 218-387-1801
<b>Food Service:</b>	None
<b>Dining:</b>	The Landing - .25 Mile
<b>Lodging:</b>	The Landing - .25 Mile
<b>Airport Events:</b>	Fisherman's Picnic Fly-In - First Full Weekend In August
<b>Underwing Camping:</b>	No
<b>Campgrounds:</b>	Pine Mountain Campground - .50 Mile Devil's Track Campground - 5 Miles
<b>Golf Courses:</b>	Gunflint Hills - 4 Miles Superior National At Lutsen - 20 Miles
<b>Local Attractions:</b>	Harbor Of Grand Marais Hiking Mountain Bike Trails Fishing Boating
<b>Comments:</b>	New Floating Docks, Access Road & Ramp U. S. Customs Landing Rights Airport - May 15 Through October 15 - Advance Notice Required - 218-387-1148 (9:00 A.M. - 5:00 P.M.) Or 218-475-2244 (24 Hours)

WATER ELEV. 1635'

(ØG5)

GRAND MARAIS



N ↑

SEC. CH: GREEN BAY (N)


LAT: 47° 49.0'

LONG: 90° 23.0'

COMM: CTAF: 122.8

AWOS: 358 NDB & 119.925 VHF

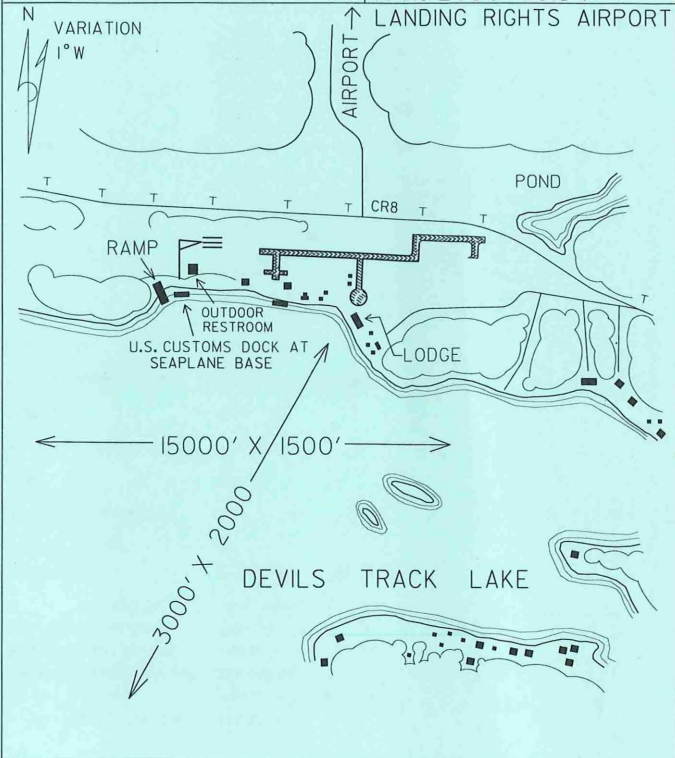
RCO: 122.3

NAV AIDS: 

RNAV: (YQT 114.1) R237 D46

NDB: (CKC) 358

TPA: 2650' (1015')



## ***International Falls 09I***



**Airport Manager's Phone:** 218-283-4461  
**Airport Manager:** Francis or Thor Einarson  
**Airport Information Phone:** 218-283-4461  
**Airport Contact Person:** Francis or Thor Einarson  
**Chamber of Commerce:** 800-FALLS-MN  
**Web Site:** [www.intlfalls.org](http://www.intlfalls.org)

**AWOS/ASOS:** 218-285-2996 VHF 126.6  
**MNWAS:** No

**Aero Chart Coordinates:** 3-I

**Fuel:** 100LL

**After Hours Service Phone:** 218-283-4461

**FBO(s):** None

**Ground Transportation:** City Cab - 218-283-8635

**Food Service:** None

**Dining:** Barney's Restaurant - International Falls  
Cookie's Restaurant - International Falls - 218-283-3565  
Holiday Inn - International Falls - 218-283-4451  
Hummingbird Cafe - Rainer - 218-286-1192  
Jim's Cafe - International Falls - 218-283-3419  
Sandy's Place - International Falls - 218-285-9108  
Spot Supper Club - International Falls - 218-283-2440  
Grandma's Pantry - Ranier - 218-286-5584

**Lodging:** Budget Host Inn - 218-283-2577  
Falls Motel - 218-283-8434  
Hilltop Motel - 218-283-2505  
Holiday Inn - 218-283-4451  
Northern Lights Motel - 218-283-2508  
Rambler Motel - 218-283-8454  
TeePee Motel - 218-283-8494  
Voyageur Motel - 218-283-9424

**Airport Events:** None Reported

**Underwing Camping:** No

**Campgrounds:** Camp Idlewood - Rainy Lake - 218-286-5551 - 4 Miles  
Arnold's Campground & R.V. Park - 218-285-9100 - 3 Miles

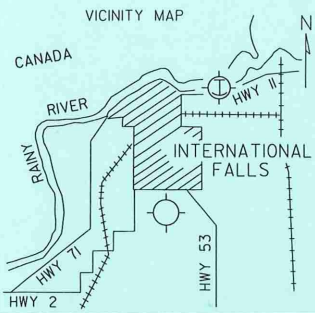
**Golf Courses:** Falls Country Club - 218-286-5551 - 4.50 Miles

**Local Attractions:** Rainy Lake  
Boise Cascade Paper Industry  
Bronco Nagurski Museum  
Voyageurs National Park - 8.50 Miles  
Grand Mound Interpretive Center

**Comments:** For Fuel Contact Einarson Brothers Flying Service, Inc. -  
218-283-4461  
National Weather Service - 218-283-8431  
U.S. Customs - 218-283-2541 - Contact FSS 123.6, 15 Minutes Prior  
To Landing Or Call Before Takeoff

WATER ELEV. 1110'

(09I) INTERNATIONAL FALLS



SEC. CH: TWIN CITIES (N)

LAT: 48° 36.4'

LONG: 93° 22.3'

COMM: CTAF: 122.8


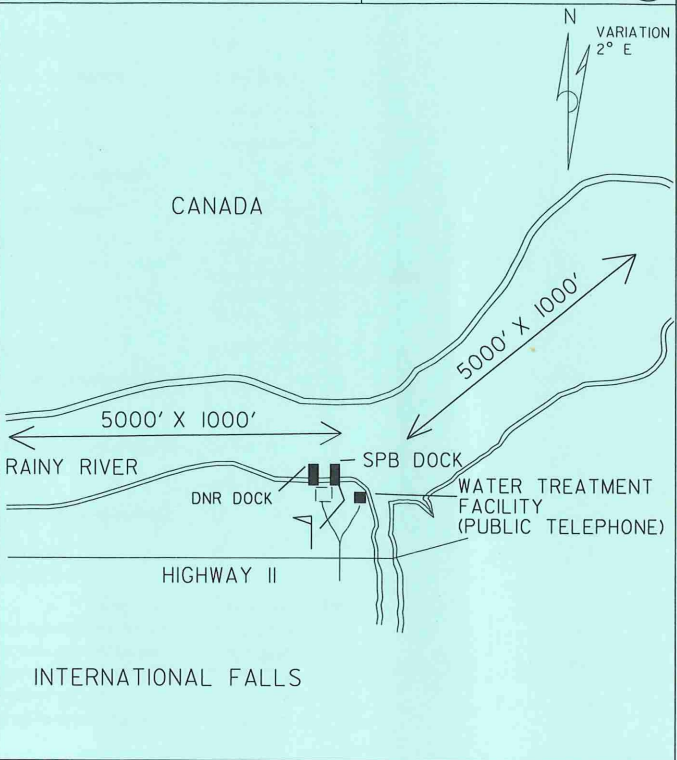
ASOS: 126.6 VHF

NAV AIDS:

RNAV: (INL 111.0) R18 D2.7

TPA: 1710' (600')

AIRPORT OF ENTRY

INTERNATIONAL FALLS SPB INTERNATIONAL FALLS

## ***Inver Grove Heights 09Y***



**Airport Manager's Phone:** 651-451-1205  
**Airport Manager:** Robert Wiplinger  
**Airport Information Phone:** 651-451-1205  
**Airport Contact Person:** Robert Wiplinger  
**Chamber of Commerce:** 651-451-2266  
**Web Site:** [www.riverheights.com](http://www.riverheights.com)

**AWOS/ASOS:** No

**MNWAS:** No

**Aero Chart Coordinates:** 11-I

**Fuel:** 100LL

**After Hours Service Phone:** None

**FBO(s):** None

**Ground Transportation:** Taxi

**Food Service:** Vending Machines

**Dining:** Peking - .50 Mile  
McDonald's - .50 Mile  
Kentucky Fried Chicken - .50 Mile

**Lodging:** Holiday Inn - 2 Miles

**Airport Events:** None Reported

**Underwing Camping:** No

**Campgrounds:** None Reported

**Golf Courses:** None Reported

**Local Attractions:** None Reported

**Comments:** None



WATER ELEV. 687'

(Ø9Y) INVER GROVE HEIGHTS

VICINITY MAP



SEC. CH: TWIN CITIES (S)

LAT: 44° 49.0'

LONG: 93° 00.9'

COMM: CTAF: 122.9

NAV AIDS:

RNAV: (FGT 115.7) R027 DI3.3

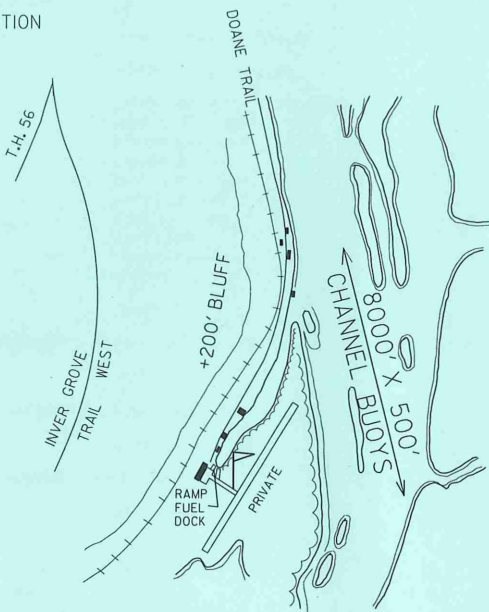
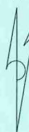
WATERWAY 35 RGT TFC

TPA: 1487' (800')



THIS AIRPORT UNDERLIES THE MSP CLASS "B" AIRSPACE

N VARIATION  
2° E



RIGHT TRAFFIC FOR  
WATERWAY 35

WIPLINE SEAPLANE BASE

INVER GROVE HEIGHTS



## ***Lino Lakes***

***8Y4***




<b>Airport Manager's Phone:</b>	651-780-4179
<b>Airport Manager:</b>	Bruce R. Hanson
<b>Airport Information Phone:</b>	651-780-4179
<b>Airport Contact Person:</b>	Bruce R. Hanson
<b>Chamber of Commerce:</b>	None
<b>Web Site:</b>	None
<b>AWOS/ASOS:</b>	No
<b>MNWS:</b>	Yes
<b>Aero Chart Coordinates:</b>	10-I
<b>Fuel:</b>	100LL
<b>After Hours Service Phone:</b>	651-792-4703
<b>FBO(s):</b>	None
<b>Ground Transportation:</b>	Yes
<b>Food Service:</b>	None
<b>Dining:</b>	Shirley K - .25 Mile Matthew's Family Restaurant - 1 Mile Ta's - 1 Mile Pizza Hut - 1 Mile Miller's On Main - 2 Miles Burger King - 2 Miles Subway - 2 Miles McDonald's - 2 Miles Dairy Queen - 2 Miles Carol's Calico Kitchen - 2.25 Miles
<b>Lodging:</b>	Mounds View Inn - 5 Miles
<b>Airport Events:</b>	Seaplane Pilots Annual Picnic
<b>Underwing Camping:</b>	Yes
<b>Campgrounds:</b>	On Site Rice Creek/Chain Of Lakes Regional Park - 651-426-7564
<b>Golf Courses:</b>	Chomonix - 1 Mile
<b>Local Attractions:</b>	Canoeing Fishing Shoreview Community Center - 5 Miles Public Library - 1 Mile
<b>Comments:</b>	Rice Lake Elementary School is on the south side of the lake. Approach & departures from & to the west contact Anoka Control Tower on 126.05. Make approach & departure over adjoining lakes when possible.

WATER ELEV. 880'

(8Y4)

LINO LAKES

VICINITY MAP



N

SEC. CH: TWIN CITIES (S)

LAT: 45° 09.0'

LONG: 93° 07.0'

COMM: CTAF: 122.9

NAV AIDS:

RNAV: (GEP 117.3) R085 D10.5

TPA: 1480' (600')



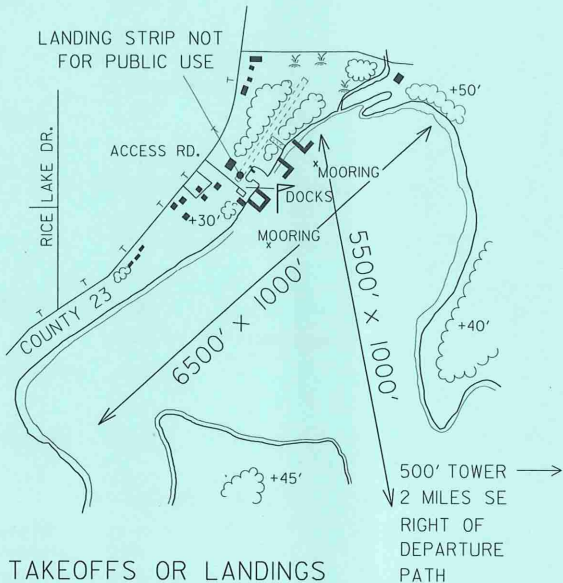
THIS AIRPORT UNDERLIES THE MPLS CLASS "B" AIRSPACE

N

VARIATION

3° E

LANDING STRIP NOT FOR PUBLIC USE



NO TAKEOFFS OR LANDINGS OVER RESIDENTIAL AREAS

SURFSIDE SEAPLANE BASE  
RICE LAKE

LINO LAKES

**Maple Lake  
MGG**



**Airport Manager's Phone:** 320-963-3738  
**Airport Manager:** Gerald Sawatzke  
**Airport Information Phone:** 320-963-3738  
**Airport Contact Person:** Gerald Sawatzke  
**Chamber of Commerce:** None  
**Web Site:** None

**AWOS/ASOS:** 320-963-3300 VHF 128.325  
**MNWAS:** Yes

**Aero Chart Coordinates:** 10-H

**Fuel:** 100LL

**After Hours Service Phone:** 320-963-5967

**FBO(s):** Wright Aero, Inc. - 320-963-5094

**Ground Transportation:** None

**Food Service:** None

**Dining:** Sunrise Cafe - 320-963-3907 - 1.75 Miles  
Pizzazz - 320-963-6660

**Lodging:** Thayer Hotel - 320-274-3371 - 9 Miles

**Airport Events:** None Reported

**Underwing Camping:** Yes

**Campgrounds:** Schroeder Resort - 6.50 Miles

**Golf Courses:** Albion Ridges - 6 Miles  
Whispering Pines - 8 Miles

**Local Attractions:** Resort Area  
Many Lakes

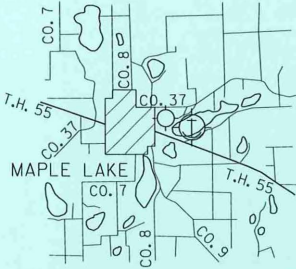
**Comments:** None

WATER ELEV. 1000'

(MGG)

MAPLE LAKE

VICINITY MAP



N

SEC. CH: TWIN CITIES (S)

LAT: 45° 14.2'

LONG: 93° 59.1'

COMM: CTAF: 122.8

AWOS: 128.325 VHF

NAV AIDS:

RNAV: (DWN 109.0) R059 D21.8

ALL WATERWAYS RGT TFC

TPA: 1828' (828')



MAPLE LAKE  
MUN. AIRPORT

N

VARIATION  
3° E

MAPLE LAKE  
SEAPLANE BASE

MAPLE LAKE  
8000' x 2000'

1. NO COMMERCIAL FLIGHTS SHALL BE CONDUCTED FROM THE SEAPLANE BASE ON NATIONAL HOLIDAYS, SUNDAYS OR BETWEEN 7 P.M. AND 8 A.M. ON WEEK DAYS.
2. NO TOUCH AND GO LANDINGS SHALL BE PERMITTED BY AIRCRAFT BASED AT THE SEAPLANE BASE AND NO TRAINING INVOLVING SURFACE MANEUVERS WILL BE PERMITTED.
3. SEAPLANES BASED AT THE SEAPLANE BASE SHALL NOT, WHILE LANDING OR TAKING OFF, FLY OVER BOATS ON MAPLE LAKE.
4. SEAPLANES SHALL NOT FLY OVER THE PUBLIC BEACHES OR PRIVATE HOMES ON MAPLE LAKE AT LOW LEVELS

MAPLE LAKE SEAPLANE BASE

MAPLE LAKE

***Prior Lake***  
**45D**



**Airport Manager's Phone:** 612-447-4438  
**Airport Manager:** C. M. Coddington  
**Airport Information Phone:** 612-447-4438  
**Airport Contact Person:** C. M. Coddington  
**Chamber of Commerce:** 612-440-1000  
**Web Site:** None

**AWOS/ASOS:** No  
**MNWAS:** No

**Aero Chart Coordinates:** 11-I

**Fuel:** None

**After Hours Service Phone:** None

**FBO(s):** None

**Ground Transportation:** Taxi

**Food Service:** None

**Dining:** Subway - 2 Miles  
McDonald's - 2 Miles  
Hooligan's - 2 Miles

**Lodging:** Holiday Inn - 10 Miles

**Airport Events:** None Reported

**Underwing Camping:** No

**Campgrounds:** None Reported

**Golf Courses:** Wilds Golf Course - 2 Miles

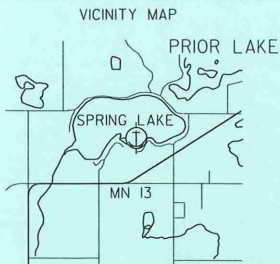
**Local Attractions:** None Reported

**Comments:** None

WATER ELEV. 911'

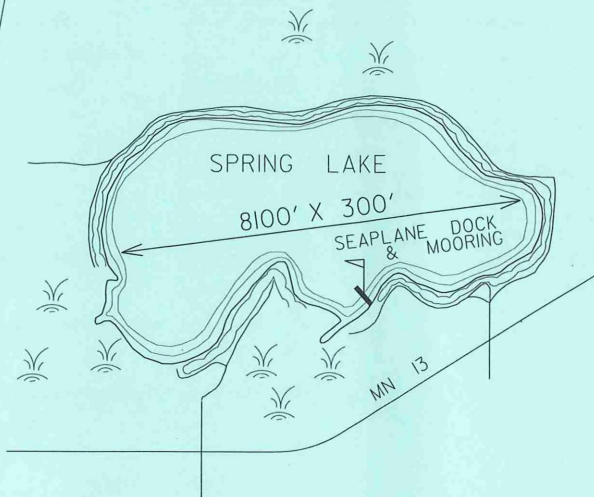
(45D)

PRIOR LAKE



N

SEC. CH: TWIN CITIES (S)  
LAT: 44° 42.0'  
LONG: 93° 28.3'  
COMM: CTAF: 122.725  
NAV AIDS:  
RNAV: (FCM III.8) RI77 D7.3  
TPA: 1711' (800')



THIS AIRPORT UNDERLIES THE MSP CLASS "B" AIRSPACE

MARTY'S TRANQUILITY BASE SEAPLANE BASE PRIOR LAKE

## *Side Lake*



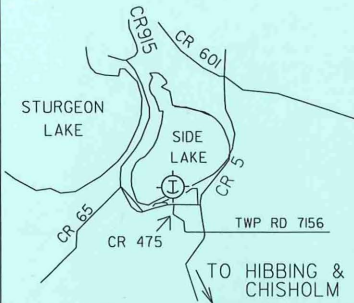
<b>Airport Manager's Phone:</b>	218-263-8541
<b>Airport Manager:</b>	Maynard Baratto
<b>Airport Information Phone:</b>	218-263-8541
<b>Airport Contact Person:</b>	Maynard Baratto
<b>Chamber of Commerce:</b>	218-262-3895
<b>Web Site:</b>	None
<b>AWOS/ASOS:</b>	No
<b>MNWAS:</b>	No
<b>Aero Chart Coordinates:</b>	5-I
<b>Fuel:</b>	Mogas
<b>After Hours Service Phone:</b>	218-263-8541
<b>FBO(s):</b>	None
<b>Ground Transportation:</b>	Rides Available
<b>Food Service:</b>	None
<b>Dining:</b>	Riverside Inn - 218-254-2322 - Walking Distance Sturgeon River Landing - 218-254-5846 - Walking Distance Bimbo's Octagon - 218-254-2576 - 1 Mile
<b>Lodging:</b>	Sturgeon River Landing - 218-254-2576
<b>Airport Events:</b>	None Reported
<b>Underwing Camping:</b>	Yes
<b>Campgrounds:</b>	Pine Beach Resort - 218-263-8541 - At Seaplane Base CC Campground 717 - 218-254-5301
<b>Golf Courses:</b>	Mesaba Country Club - Hibbing - 20 Miles Municipal Golf Course - Hibbing - 20 Miles Cook - 30 Miles
<b>Local Attractions:</b>	Many Nature Walks Biking Fishing Hunting Iron World - Chisholm - 15 Miles
<b>Comments:</b>	None



WATER ELEV. 1372'

( )

SIDE LAKE



SEC. CH: TWIN CITIES

LAT: 47° 40.3'

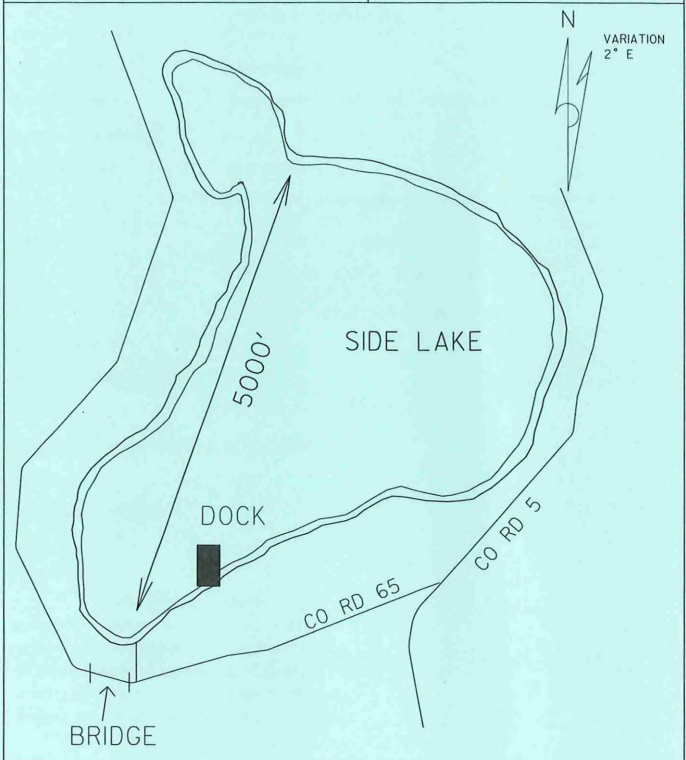
LONG: 93° 01.3'

COMM: CTAF: 122.8

NAV AIDS:

RNAV: (HIB 110.8) R323 D26

TPA: 2172 (800')



PINE BEACH SEAPLANE BASE

SIDE LAKE



***Tower  
12D***



**Airport Manager's Phone:** 218-753-4070  
**Airport Manager:** Tim Kotzian  
**Airport Information Phone:** 218-753-4070  
**Airport Contact Person:** Tim Kotzian  
**Chamber of Commerce:** 218-753-2301  
**Web Site:** None

**AWOS/ASOS:** No  
**MNWAS:** No

**Aero Chart Coordinates:** 5-K

**Fuel:** 100LL

**After Hours Service Phone:** 218-753-2416

**FBO(s):** Van Deusens Fuel, Inc. - 218-753-2331

**Ground Transportation:** None

**Food Service:** None

**Dining:** Tower Cafe - 218-753-6045 - 1 Mile  
Sportsmans - 218-753-6045 - 1 Mile  
Benchwarmers - 218-753-5158 - 1 Mile

**Lodging:** Marjo Motel - 218-753-4851 - 1 Mile  
Tower Hotel - 218-753-2710 - 1 Mile  
Fortune Bay Casino & Hotel - 218-753-6400 - 1 Mile

**Airport Events:** None Reported

**Underwing Camping:** No

**Campgrounds:** Hoodoo Point Campground - Adjacent To Airport

**Golf Courses:** None Reported

**Local Attractions:** Lake Vermilion  
Hoodoo Point Campground  
Soudan Underground Mine  
Fortune Bay Casino  
Ironworld

**Comments:** None

FLD/WTR ELEV. 1369'

(12D)

TOWER

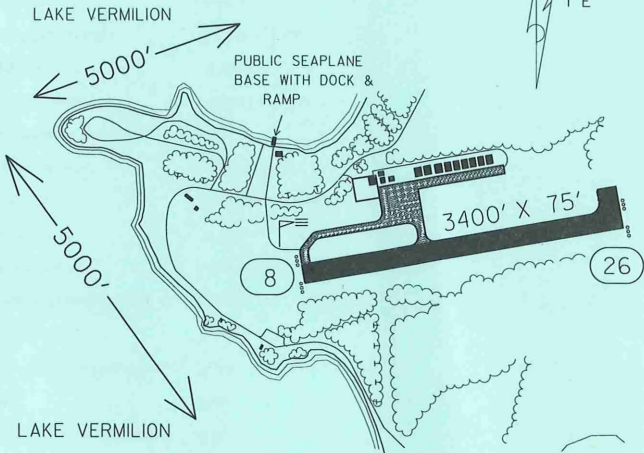
VICINITY MAP



SEC. CH: TWIN CITIES (N)  
 LAT: 47° 49.1'  
 LONG: 92° 17.9'  
 COMM: CTAF: 122.9  
 NAV AIDS:  
 RNAV: (ELO 109.6) R270 DI8.7  
 TPA: 2160' (791')  
 RWY 26 RGT TFC



RUNWAY LIGHTED  
DUSK TO DAWN



NOTE: HILL TOP, ELEV. 1639'  
 TURBULENCE  
 MAY BE ENCOUNTERED

TOWER MUNICIPAL AIRPORT  
& SEAPLANE BASE

TOWER

**Waubun**  
**M49**



**Airport Manager's Phone:** 218-734-2262  
**Airport Manager:** Dave Buelow  
**Airport Information Phone:** 218-734-2262  
**Airport Contact Person:** Dave Buelow  
**Chamber of Commerce:** None  
**Web Site:** None

**AWOS/ASOS:** No

**MNWAS:** No

**Aero Chart Coordinates:** 6-D

**Fuel:** None

**After Hours Service Phone:** None

**FBO(s):** None

**Ground Transportation:** None

**Food Service:** Microwave Food

**Dining:** 10 Miles

**Lodging:** 13 Cabins At Seaplane Base

**Airport Events:** None Reported

**Underwing Camping:** No

**Campgrounds:** Across The Lake

**Golf Courses:** 30 Miles

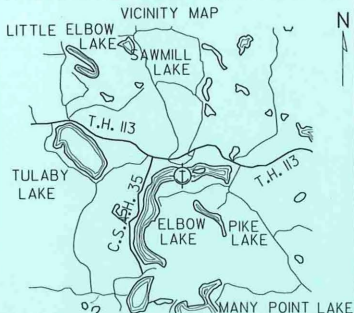
**Local Attractions:** Big Elbow Lake

**Comments:** None

WATER ELEV. 1499'

(M49)

WAUBUN



N

SEC. CH: TWIN CITIES (N)

LAT: 47° 08.6'

LONG: 95° 31.7'

COMM: CTAF: 122.9

NAV AIDS:

RNAV: (PKD 110.6) R300 D24.3

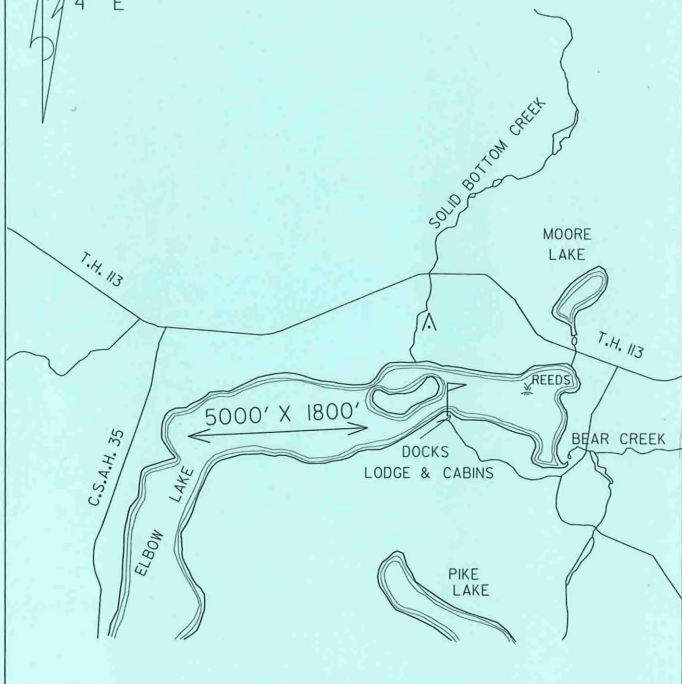
TPA: 2300' (801')



N



VARIATION  
4° E



JOLLY FISHERMAN SEAPLANE BASE

WAUBUN