



# **Minnesota Crime Information 1997**

**Minnesota Department of Public Safety  
Bureau of Criminal Apprehension  
Criminal Justice Information Systems**

July 1, 1998

The Honorable Arne H. Carlson  
Governor of the State of Minnesota  
And Members of the Legislature  
State Capitol Building  
Saint Paul, Minnesota 55155

Dear Governor Carlson:

The Minnesota Department of Public Safety, Bureau of Criminal Apprehension, is proud to present the *Minnesota Crime Information-1997* publication for your review. This publication has been prepared in accordance with Minnesota State Statute 299C.18, as well as various other criminal justice statutes.

Minnesota has been a participant in the Federal Bureau of Investigation's, Uniform Crime Reporting (UCR) program for over 60 years. The UCR program is currently the most efficient method for collecting crime statistics statewide as well as nationally. Our goal is to continue to provide the best means for law enforcement to measure crime in our state without placing hardships on them.

The purpose of this publication is to provide public officials, law enforcement administrators, and the general public with changes in the volume and rate of reported crime for each year. This current edition should not be considered a comparison of individual law enforcement agency activities because of the various crime factors involved.

This publication would not be possible were it not for the assiduous and dedicated efforts of Minnesota's law enforcement agencies.

Sincerely,

Donald E. Davis  
Commissioner



# State of Minnesota

## Minnesota Crime Information - 1997

**Donald E. Davis**  
Commissioner  
Department of Public Safety

**Nicholas V. O'Hara**  
Superintendent  
Bureau of Criminal Apprehension

**Karen R. McDonald**  
Director  
Criminal Justice Information Systems

**Kathleen F. Leatherman**  
Editor

*Prepared by:*  
Minnesota Department of Public Safety  
Bureau of Criminal Apprehension  
Criminal Justice Information Systems  
1246 University Avenue  
St. Paul, Minnesota 55104-4197

**REPORT COSTS:**

|                     |                    |
|---------------------|--------------------|
| Staff time.....     | \$11,000.00        |
| Printing costs..... | \$ 6,000.00        |
| Mailing costs.....  | \$ 1,100.00        |
| <b>TOTAL.....</b>   | <b>\$18,100.00</b> |

---



This report has been printed on recycled paper made with at least 15% materials recycled by consumers.

## PREFACE

In 1935, the Bureau of Criminal Apprehension was given the responsibility to collect activity information from the law enforcement agencies throughout the State of Minnesota. Biennially, reports were completed and forwarded to the concerned parties as required by State Statute. In 1972, the publications began to be printed annually.

This report measures the amount of criminal activity within the State as collected and prepared from data submitted by individual law enforcement agencies. The criminal activity consists of measurements involving offenses, clearances, and arrests.

Along with the collection of crime statistics, other statutory requirements are included in this publication. Among those requirements are

sections that provide information on the number of law enforcement officers killed or assaulted; firearms discharges by police officers; missing children reports; police pursuits, and bias offenses. Limited information is also available on law enforcement personnel.

Comparisons with previous year's statistics will be presented only where there is a significant number of trend changes that might be of use to the evaluator. Individual comparisons on specific measurements will be left to the evaluator for use as required by the individual's need.

The Minnesota Department of Public Safety, Bureau of Criminal Apprehension wishes to express its thanks to the cooperating law enforcement agencies whose assistance provide the success of this publication.



## TABLE OF CONTENTS

|  | <b>Page</b> |
|--|-------------|
| <b>LAW ENFORCEMENT AGENCIES CONTRIBUTING</b> .....                                   | 1           |
| <b>CRIME INFORMATION</b> .....   | 2           |
| Background (MN State Statutes 299C.05, 299C.06, 299C.12) .....                       | 2           |
| Goals and Objectives .....   | 2           |
| Reporting Procedures.....  | 3           |
| Crime Factors .....  | 4           |
| Flow Chart of the CJRS/UCR in Minnesota .....  | 6           |
| A Description of Uniform Crime Reporting Offenses and Their Classifications .....    | 7           |
| <b>MINNESOTA OFFENSE INFORMATION</b> .....   | 11          |
| Minnesota Crime Index Information .....  | 11          |
| 1997 Statewide Overview .....  | 11          |
| Crimes of Violence .....   | 15          |
| Criminal Homicide - Murder .....   | 16          |
| Forcible Rapes - Including Attempts .....  | 22          |
| Robbery .....  | 23          |
| Aggravated Assault .....   | 25          |
| Crimes Against Property .....  | 27          |
| Burglary .....   | 28          |
| Larceny .....  | 31          |
| Motor Vehicle Theft .....  | 34          |
| Arson .....  | 36          |
| 1997 Crime Index for Population Groups - Sheriff's Departments .....                 | 38          |
| 1997 Crime Index for Population Groups - Municipal Police Departments .....          | 39          |
| Minnesota Property Crime Value Information .....                                     | 40          |
| Additional Statewide Offense Information .....                                       | 43          |
| <b>MINNESOTA ARREST INFORMATION</b> .....  | 56          |
| General Arrest Information .....   | 56          |
| 1997 Arrests by Agency .....   | 62          |
| Narcotic Arrest Information .....  | 72          |
| <b>URBAN-RURAL AND REGIONAL INFORMATION</b> .....                                    | 82          |
| Comparison of Urban-Rural Offenses/Arrests for 1997 .....                            | 82          |
| Comparison of Crime Offenses/Arrests by Judicial Districts .....                     | 90          |
| <b>MINNESOTA LAW ENFORCEMENT EMPLOYEE INFORMATION</b> .....                          | 94          |
| <b>LAW ENFORCEMENT OFFICERS KILLED OR ASSAULTED</b> .....                            | 105         |
| <b>LAW ENFORCEMENT OFFICERS FIREARMS DISCHARGES (MN State Statute 626.553)</b> ..... | 109         |
| <b>POLICE PURSUITS (MN State Statute 626.5532)</b> .....                             | 113         |
| <b>BIAS MOTIVATED CRIMES (MN State Statute 626.5531)</b> .....                       | 116         |
| <b>MINNESOTA MISSING CHILDREN REPORT (MN State Statute 299C.52)</b> .....            | 120         |
| <b>COUNTY AND MUNICIPAL LAW ENFORCEMENT AGENCY OFFENSE INFORMATION</b> .....         | 122         |
| <b>APPENDIX A: GLOSSARY</b> .....  | 155         |





## LIST OF ILLUSTRATIONS

| Figure  | Page |
|---|------|
| 1 Number of Violent Crimes Reported, 1993-1997.....   | 13   |
| 2 Number of Property Crimes Reported, 1993-1997.....  | 13   |
| 3 Number of Homicides By Relationship for 1997 .....  | 17   |
| 4 Number of Homicides and How They Were Committed During 1997 .....                         | 18   |
| 5 Homicide Situations.....  | 18   |
| 6 Homicide Victims and Offenders.....   | 20   |
| 7 Homicide Circumstances .....  | 20   |
| 8 Comparison of Rapes Unfounded, Attempted, and Cleared for Period 1993-1997.....           | 22   |
| 9 Types of Weapons Used for Robberies in 1997 .....   | 23   |
| 10 Average Stolen Property Loss Per Robbery Type for 1997 .....                             | 24   |
| 11 Stolen Property Value for Types of Robberies - 1997.....                                 | 24   |
| 12 Types of Weapons Used for Aggravated Assaults in 1997 .....                              | 25   |
| 13 Types of Burglaries in Minnesota for 1997 .....  | 28   |
| 14 Residence/Non-Residence Burglaries By Time of Day, 1993-1997.....                        | 29   |
| 15 Total Burglaries By Place of Occurrence, Stolen Property Values, 1993-1997 .....         | 30   |
| 16 Comparison of Larceny Thefts By Value Reported in Minnesota for 1997 .....               | 31   |
| 17 Total Larceny Thefts By Type Reported in Minnesota for 1997 .....                        | 32   |
| 18 Average Stolen Property Loss Per Type of Larceny for 1997.....                           | 32   |
| 19 Total Dollar Loss By Type of Larceny for 1997 .....                                      | 33   |
| 20 Stolen Vehicles By Type, 1993-1997 .....   | 34   |
| 21 Comparison of Motor Vehicles Stolen and Recovered, 1993-1997.....                        | 35   |
| 22 Average Dollar Loss Per Property Offense in Minnesota, 1996-1997.....                    | 42   |
| 23 Percentage of Dollars Lost to Serious Crime in Minnesota for 1997.....                   | 42   |
| 24 Number of Arrests By Age in Minnesota for 1997.....                                      | 59   |
| 25 Percentage of Persons Arrested By Age Groups, 1993-1997.....                             | 60   |
| 26 Number of Narcotics Arrests in Minnesota for Period 1986-1997 .....                      | 72   |
| 27 Narcotics Arrests by Type for 1997 .....   | 72   |
| 28 State Judicial Districts.....  | 91   |
| 29 Type of Weapon Used in Assaults on Law Enforcement Officers in 1997 .....                | 107  |
| 30 Type of Activity Engaged in at Time of Assaults on Law Enforcement Officers in 1997..... | 107  |
| 31 Number of Assaults By Type of Assignment - 1997.....                                     | 108  |
| 32 Number of Assaults on Law Enforcement Officers By Time of Day - 1997.....                | 108  |
| 33 Number of Firearm Discharges By Type of Assignment - 1997.....                           | 111  |
| 34 Number of Firearm Discharges By Type of Activity - 1997.....                             | 111  |
| 35 Number of Firearm Discharges By Time of Day - 1997 .....                                 | 112  |
| 36 Reason for Pursuit - 1997 .....  | 115  |
| 37 Number of Pursuits by Time of Day - 1997.....  | 115  |



## LIST OF TABLES

| Table  | Page |
|--|------|
| 1 Total Number of Contributors: 1997.....  | 1    |
| 2 Murder Victims by Age, Sex and Race.....   | 19   |
| 3 Murder Offenders by Age, Sex and Race .....  | 19   |
| 4 1997 Homicides by Reporting Agency .....   | 21   |
| 5 1997 Arson Summary.....  | 37   |
| 6 1997 Crime Index for Population Groups, Sheriff's Departments.....                               | 38   |
| 7 1997 Crime Index for Population Groups, Municipal Police Departments .....                       | 39   |
| 8 Total Value of Property Stolen/Recovered in Minnesota for 1997.....                              | 40   |
| 9 Minnesota Property Information by Property Type for Stolen/Recovered Values in 1997.....         | 41   |
| 10 1997 Statewide Offense and Clearance Information .....  | 44   |
| 11 1997 Statewide Property Information .....   | 45   |
| 12 Minnesota Summary Information Rate per 100,000 Inhabitants (and Percent Cleared), 1997.....     | 46   |
| 13 Crime Index Summary, 1936 - 1997.....   | 54   |
| 14 Total Arrests by Age and Sex in Minnesota for 1997 .....  | 57   |
| 15 Offense and Race of Persons Arrested for 1997.....  | 61   |
| 16 1997 Arrests by Agency .....  | 62   |
| 17 Age, Sex and Race of Those Individuals Arrested for Specific Narcotic Violations for 1997 ..... | 73   |
| 18 Arrests for Sale/Possession of Narcotics 1996 - 1997.....                                       | 73   |
| 19 Narcotics Arrests - 1997.....   | 74   |
| 20 1997 Urban Offense and Clearance Information.....   | 83   |
| 21 1997 Urban Property Information.....  | 84   |
| 22 1997 Rural Offense and Clearance Information .....  | 85   |
| 23 1997 Rural Property Information .....   | 86   |
| 24 Urban-Rural* Comparison of Offenses by Sex and Percent of Total Arrests in 1997.....            | 87   |
| 25 Urban-Rural* Crime Comparison by Offense - 1997.....  | 89   |
| 26 1997 Crime and Arrests for State Judicial Districts.....  | 92   |
| 27 Police Employees as of October 31, 1997 - Urban.....  | 95   |
| 28 Police Employees as of October 31, 1997 - Rural.....  | 101  |
| 29 Municipal Police, Sheriff and State Patrol Employee Data - 1997 .....                           | 104  |
| 30 Rate of Police Employees (Sworn and Civilian) Per 1,000 Inhabitants - 1997 Urban.....           | 104  |
| 31 Law Enforcement Officers Killed or Assaulted - 1997.....  | 106  |
| 32 Minnesota Firearms Discharge Summary Report Based on Number of Shots Fired - 1997.....          | 110  |
| 33 Number of Firearm Discharges by Community Served - 1997.....                                    | 110  |
| 34 Pursuit Report Summary - 1997.....  | 114  |
| 35 Bias Offense Summary - 1997 .....   | 117  |
| 36 Bias Offenses by Agency and Type - 1997.....  | 118  |
| 37 Missing Children Report 1997 .....  | 121  |
| 38 Offenses, Clearances, and Percent Cleared by Agency, 1997.....                                  | 123  |



## LAW ENFORCEMENT AGENCIES CONTRIBUTING

To assure an accurate interpretation of the data presented in this report, the exact number of law enforcement agencies submitting information must be indicated. Specifically, reports are collected for urban places (cities and towns) and rural areas according to the definitions of Uniform Crime Reporting. The police departments report information for cities while the sheriff's departments collect information for the rural areas.

The Department of Public Safety requests that information from all reporting agencies be submitted regularly. Since 1936, the average percent of sheriff's and police departments forwarding information has been over 95 percent. The 99.3 percent contribution figure for 1997 is further evidence of the high degree of cooperation reflected by those agencies submitting information.

**TABLE 1  
TOTAL NUMBER OF CONTRIBUTORS: 1997**

| Population Groups          | Total Number        |                       |               | Total Population Represented* |                  |               |
|----------------------------|---------------------|-----------------------|---------------|-------------------------------|------------------|---------------|
|                            | Cities and Counties | PDs/SOs Filing Number | Percent       | Population                    | Number           | Percent       |
| <b>Total</b>               | <b>298</b>          | <b>296</b>            | <b>99.3%</b>  | <b>4,658,000</b>              | <b>4,653,370</b> | <b>99.9%</b>  |
| <b>Urban Total</b>         | <b>211</b>          | <b>209</b>            | <b>99.0%</b>  | <b>3,277,219</b>              | <b>3,272,589</b> | <b>99.8%</b>  |
| Cities 250,000 or over     | 2                   | 2                     | 100.0%        | 628,887                       | 628,887          | 100.0%        |
| Cities 50,000 to 100,000   | 10                  | 10                    | 100.0%        | 652,611                       | 652,611          | 100.0%        |
| Cities 25,000 to 50,000    | 18                  | 18                    | 100.0%        | 639,132                       | 639,132          | 100.0%        |
| Cities 10,000 to 25,000    | 51                  | 51                    | 100.0%        | 816,744                       | 816,744          | 100.0%        |
| Cities 2,500 to 10,000     | 97                  | 97                    | 100.0%        | 489,873                       | 489,873          | 100.0%        |
| Cities under 2,500         | 33                  | 31                    | 93.9%         | 49,972                        | 45,342           | 90.7%         |
| <b>Rural Total</b>         | <b>87</b>           | <b>87</b>             | <b>100.0%</b> | <b>1,380,781</b>              | <b>1,380,781</b> | <b>100.0%</b> |
| Counties 50,000 to 100,000 | 4                   | 4                     | 100.0%        | 231,701                       | 231,701          | 100.0%        |
| Counties 25,000 to 50,000  | 7                   | 7                     | 100.0%        | 222,408                       | 222,408          | 100.0%        |
| Counties 10,000 to 25,000  | 43                  | 43                    | 100.0%        | 712,519                       | 712,519          | 100.0%        |
| Counties under 10,000      | 33                  | 33                    | 100.0%        | 214,153                       | 214,153          | 100.0%        |

\*1996 FBI estimated population.

# CRIME INFORMATION

## BACKGROUND

The State of Minnesota, since 1936, has participated in the FBI's Uniform Crime Reporting Program. The statistics that have been generated each year are not only of vital concern to national figures, but are equally important to the State as a whole. In 1972, Minnesota began collecting crime related data as part of a computerized statewide Criminal Justice Reporting System program. The benefits derived from such an automated program are indicated in a modernistic approach to the collection of Uniform Crime Reports.

The responsibility and authority for collecting and disseminating the UCR information was mandated to the Bureau of Criminal Apprehension through applicable State Statutes. The State Statutes are as follows:

### MINNESOTA STATE STATUTES, CHAPTER 299C

#### **299C.05 DIVISION OF CRIMINAL STATISTICS.**

There is hereby established within the bureau a division of criminal statistics, and the superintendent, within the limits of membership herein prescribed, shall appoint a qualified statistician and one assistant to be in charge thereof. It shall be the duty of this division to collect, and preserve as a record of the bureau, information concerning the number and nature of offenses known to have been committed in the state, of the legal steps taken in connection therewith from the inception of the complaint to the final discharge of the defendant and such other information as may be useful in the study of crime and administration of justice. The information so collected and preserved shall include such data as may be requested by the United States department of justice, at Washington, under its national system of crime reporting.

#### **299C.06 DIVISION POWERS AND DUTIES; LOCAL OFFICERS TO COOPERATE.**

It shall be the duty of all sheriffs, chiefs of police, city marshals, constables, prison wardens, superintendents of insane hospitals, reformatories and correctional schools, probation and parole officers, school attendance officers, coroners, county attorneys, court clerks, the liquor control commissioner, the commissioner of highways, and the state fire marshal to furnish to the division statistics and information regarding the number of crimes reported and discovered, arrests made, complaints, information and indictments filed and the disposition made of same, pleas, convictions, acquittals, probation granted or denied, conditional release information, receipts, transfers, and discharges to and from prisons, reformatories, correctional schools and other institutions,

paroles granted and revoked, commutation of sentences and pardons granted and rescinded, and all other data useful in determining the cause and amount of crime in this state and to form a basis for the study of crime, police methods, court procedure, and penal problems. Such statistics and information shall be furnished upon the request of the division and upon such forms as may be prescribed and furnished by it. The division shall have the power to inspect and prescribe the form and substance of the records kept by those officials from which the information is so furnished.

#### **299C.12 RECORDS KEPT BY PEACE OFFICERS; REPORTS.**

Every peace officer shall keep or cause to be kept a permanent written record, in such form as the superintendent may prescribe, of all felonies reported to or discovered by him within his jurisdiction and of all warrants of arrest for felonies and search warrants issued to him in relation to the commission of felonies, and shall make or cause to be made to the sheriff of the county and the bureau, reports of all such crimes, upon such forms as the superintendent may prescribe, including a statement of the facts and a description of the offender, so far as known, the offender's method of operation, the action taken by the officer, and such other information as the superintendent may require.

## GOALS AND OBJECTIVES

The primary goal of the UCR program in Minnesota is to provide statistical information on the volume and affect of crime. To better assist concerned individuals and agencies to solve the state crime problem, a more encompassing approach involving all aspects of criminal activity was needed. With this in mind, and examining the recommendations of the President's Commission on Law Enforcement and the Administration of Justice, the UCR program became one aspect of the computerized State Criminal Justice Reporting System.

The major objectives of Minnesota's UCR Program include:

1. Statistics on crime in Minnesota to be used by the Governor, Legislature, Crime Control Planning Board, and other concerned individuals within the State.
2. Statistics on crime for administrative and operational use by law enforcement administrators.

3. Statistics on specific criminal offenses to be used in the FBI's national crime reports.
4. Statistics involving the age, sex and race of offenders to determine the proper focus for crime prevention and enforcement.
5. Statistics on crime for researchers to assist in the formation of the causes of crime within a biological, sociological and/or psychological framework.
6. Statistics on crime to measure the workload and effectiveness of the 'current' state criminal justice system.
7. Statistics on crime for personnel employed by the criminal justice system to help assist them in improving the efficiency and performance of criminal justice agencies.

### **REPORTING PROCEDURES**

Through Minnesota's crime reporting statutes, participating Minnesota Law Enforcement Agencies are required to submit information as determined by the Department of Public Safety. The required information is tallied from the individual agency's internal record of complaints, investigations, miscellaneous reports and arrests. To help achieve a uniformity of reporting throughout the State, a copy of the *Minnesota Law Enforcement Records Manual*, along with the FBI's *Uniform Crime Reporting Handbook* is offered to each agency. In conjunction with the manuals, numerous training sessions in record and report writing and filing are offered to each agency by field representatives of the Department of Public Safety. Individual contact with agencies experiencing difficulty in any phase of the Criminal Justice Reporting System is also offered by the field representatives. Verification for authenticity of reports that are submitted are handled by staff at the Department of Public Safety or by a special "edit" program written into the computerized Criminal Justice Reporting System. Inconsistencies of report information and minor errors are corrected by telephone or terminal contact. Major errors in UCR reporting methods are handled exclusively by field representatives.

The Department of Public Safety, along with the FBI, has established their specific program to measure criminal data activity for both state and federal purposes. The result is a tabulation of the number and type of offenses committed, cases cleared or solved, and the persons arrested. A criminal act may involve several crimes, several persons, and several victims; but all that is necessary for such an act to be reported and recorded

by the state and federal programs is one violation. If a given criminal act involves more than one offense, only the more serious offense is counted. "Clearance by arrest" indicates that at least one person was arrested. It does not preclude the fact others may have also been involved in the offense. Any additional arrests are purely supplemental and are used for each department's record purposes only and not reported under the program.

Another part of criminal data collection involves juvenile offenses and arrests. When reviewing such data it should be remembered that many times juvenile offenses are handled informally within the different agencies and therefore go unreported. In cases where an offense involves both adults and juveniles, and subsequent arrests are made of both, the crime reporting program will indicate this offense to be cleared by the arrest of the adult. Juvenile arrests are used for clearance purposes only in those instances where juveniles alone are involved.

Clearing an offense by the arrest of a person(s) is but one means of indicating such activity. Another involves the clearing of a reported offense by use of the term "exceptionally cleared". An exceptional clearance exists when some element beyond law enforcement action prevents formal charges against the offender. Such a situation might arise if:

1. The offender commits suicide.
2. A double murder occurs (two persons kill each other).
3. The offender dies after making a confession (dying declaration).
4. The offender is killed by a law enforcement officer.
5. The offender confesses to committing the crime while already in custody for another crime or serving a sentence.
6. The offender is prosecuted in another city for a different crime by federal, state, or local authorities, or for the same offense, and the other jurisdiction refuses to release the offender.
7. Another jurisdiction refuses to extradite the offender.
8. The victim of a crime refuses to cooperate in the prosecution.

9. The offender is prosecuted for a less serious charge than the one for which he was arrested.
10. The offender is a juvenile who is handled by a verbal or written notice to the parents in instances involving minor offenses.

The count of offenses is taken from the record of complaints received by law enforcement agencies from victims, witnesses, other sources or discovered by them during their own operation. Complaints determined by subsequent investigation to be unfounded are eliminated from the court. The resulting number of "offenses actually known to law enforcement agencies" for each crime offense category is reported without regard to whether anyone is arrested, stolen property is recovered, local prosecutive policy, or any other consideration. Reported offenses are recorded by the municipality and county in which they occur, rather than to the agency which may investigate, arrest, or otherwise in some manner dispose of the case. Municipal law enforcement agencies report those crimes which occur in the counties outside the city. Law enforcement agencies also report on a periodic basis, supplemental offense information such as the value of property stolen and recovered as well as circumstances surrounding homicides. Additional reports of persons arrested are submitted. These reports provide information concerning the age, sex and race of persons arrested by each individual law enforcement agency. Reports of persons arrested are separated as to adults and juveniles.

Crime data and information submitted by municipal and county law enforcement agencies is collected on a daily and semi-daily basis under the Minnesota Criminal Justice Reporting System program. Once received, it is processed and disseminated for use in state and national reports as well as by the participating agencies themselves (see CJRS-UCR flow chart).

"Crime rate" is a term often used in evaluating criminal statistics. The crime rate represents or equates the number of index crimes per 100,000 in population. Basically, it refers to the comparison of the number of offenses with the number of potential offenses and the number of persons exposed to the risk of the offense. It does not include other variables which might affect the amount of crime within a given area.

### **CRIME FACTORS**

When the current method of crime reporting is considered, several limitations in its accuracy may be immediately recognizable. Law enforcement agencies

are not totally to blame because of their capability to only report that which is known to them. In many instances, the very citizens who are themselves "victims" of a crime fail to inform the law enforcement agency of their occurrence. There is a general tendency among the public to not report minor crimes that are, in their eyes, of little consequence. The public may also feel that the law enforcement agency is of little help to them. They may also feel the threat of blackmail or retaliation for participating in a sex, gambling, or narcotic offense. The public may also feel the threat of embarrassment for being involved in a crime regarded against the norms of society. Given these factors, much crime is never included in the total state evaluation of the crime problem.

Another element of concern is the actual number of law enforcement agencies reporting crime information. Lack of crime information by delinquent agencies can potentially reduce the accuracy of the crime picture as developed from reported information.

The term "selective reporting" also has a bearing on the crime reported by participating agencies. Selective reporting reflects only the crimes for which an agency considers important or necessary to be reported through the system. The information that is utilized from such reporting is slanted and misleading. It does not give an accurate account of the crime problem and it further discredits the time spent in reporting the "selected" activity. Such reporting is immediately recognizable from the output reports and its improper use affects all the information submitted by the contributing law enforcement agencies.

Extraneous conditions beyond the realm of law enforcement also affect the measurement and analysis of crime. These conditions, or CRIME FACTORS, include but are not necessarily limited to:

- A. Legislative changes as to what constitutes a criminal offense.
- B. Density and size of the community population and the metropolitan area of which it is part.
- C. Composition of the population with reference particularly to age, sex, and race.
- D. Economic status and mores of the population.
- E. Relative stability of population including commuters, seasonal and other transient types.
- F. Climate, including seasonal weather conditions.

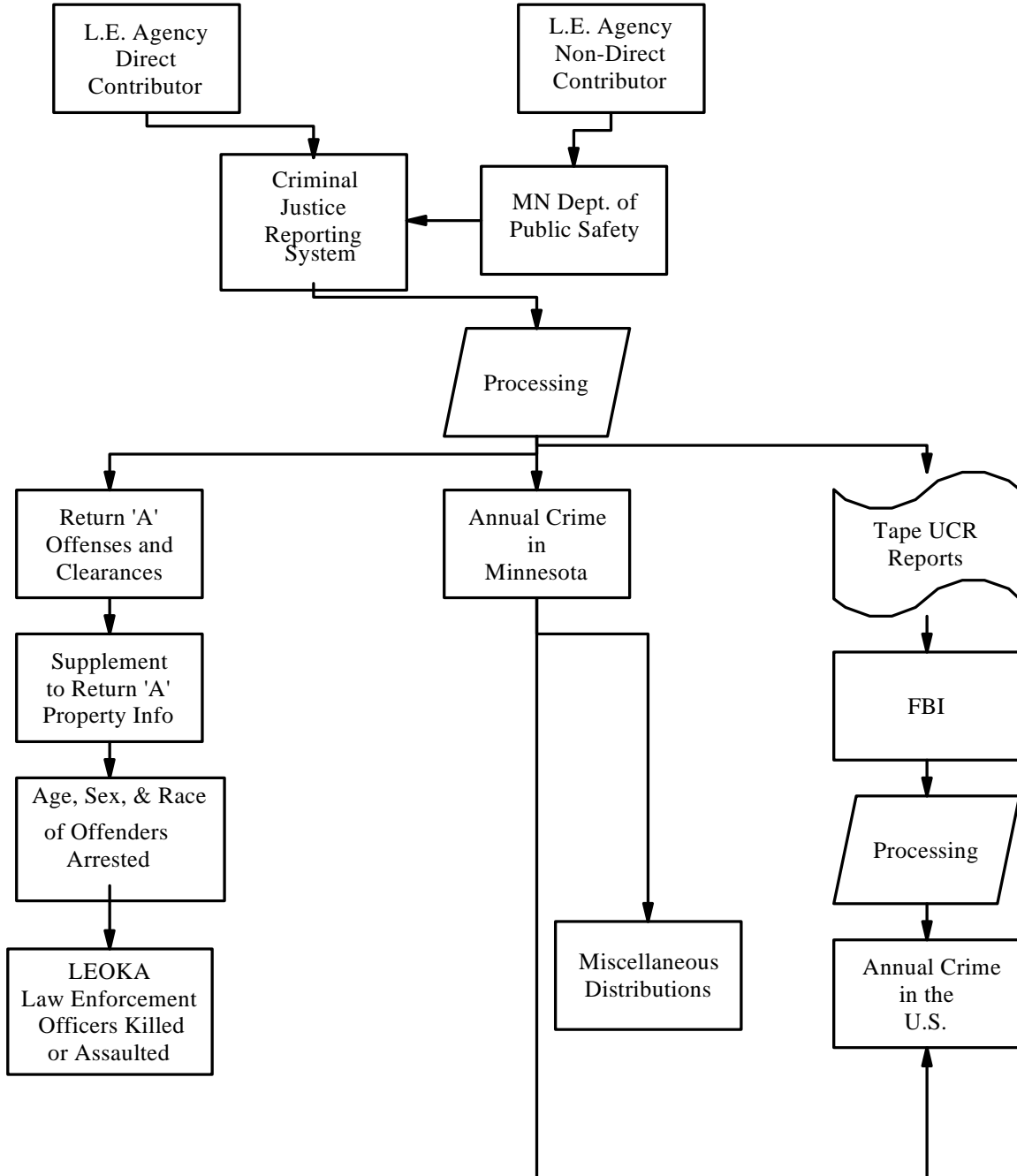


- G. Educational, recreational, and religious characteristics.
- H. Effective strength of the police force.
- I. Standards governing appointments to the police force.
- J. Policies of each of the law enforcement agencies.
- K. Policies of the prosecuting officials and the courts.
- L. Attitude of the public toward law enforcement problems.
- M. The administrative and investigative efficiency of the local law enforcement agency, including the degree of adherence to crime reporting standards.

Information provided in the *Minnesota Crime Information 1997*, is as accurate as currently available in the State. Crime and arrest statistics should be interpreted with caution when comparing different law enforcement jurisdictions. **Reported crimes relate to events**, while **arrests relate to persons**. For any one criminal act there may be multiple crimes, multiple offenders, and multiple victims.

Given the above considerations the total crime picture is indeed influenced by many variables. Opponents of the Uniform Crime Reporting System are often vocal in pointing out the inadequacy of this system. Proponents respond by indicating that at the present time there is no other suitable method of collecting criminal statistics. If a better system is developed, tested, and offered as a replacement, law enforcement will not hesitate to implement it.

### Flow Chart of the CJRS/UCR in Minnesota



## **A DESCRIPTION OF UNIFORM CRIME REPORTING OFFENSES AND THEIR CLASSIFICATION**

The Department of Public Safety/Bureau of Criminal Apprehension, using the reporting techniques recommended by the FBI, records criminal data submitted by the many law enforcement agencies in the State. The criminal data collected contains information regarding Part I Offenses called to the attention of Minnesota Law Enforcement agencies.

Part I Offenses reflect information on eight "serious" crime classifications, and it is generally referred to as the "Crime Index" measurement. Part II Offenses are represented by twenty "less serious" crime classifications.

The eight crimes represented in the Part I Offenses include murder, rape, aggravated assault, robbery, burglary, larceny, motor vehicle theft, and arson. These crimes were chosen because of their uniformity of definition, total volumes, and likelihood of being reported. The crimes of murder, rape, aggravated assault, and robbery are also known as "violent crimes." The crimes of burglary, larceny, motor vehicle theft and arson are labeled as "property crimes." The law enforcement agency may become aware of these crimes in several ways; reports of its own officers, citizens complaints, notification from the prosecuting attorney and from information supplied by court officials.

### **PART I OFFENSES (Serious Crime)**

**Criminal Homicide** - The killing of another person.

- a) Murder - Any unlawful killing of a human being in which the element of malice aforethought was present in the murder.
- b) Manslaughter - Any unlawful killing of a human being without the element of malice aforethought is counted as manslaughter.
- c) Death by Negligence - Any death that occurs because of the negligence of some person other than the victim and that is not in the commission of an unlawful act. These are deaths which police investigation established as primarily caused by gross negligence.

**Forcible Rape** (does not include Statutory Rape).

- a) Rape by Force - The carnal knowledge of a female forcibly and against her will, but excluding statutory rape and other sex offenses.
- b) Assault to Rape-Attempts - All assaults and attempts to rape.

**Robbery** - A robbery is defined as the felonious and forcible taking of property of another against his will by violence or by putting him in fear. This includes all attempts.

- a) Armed Robbery-Any Weapon - When any object is so employed as to constitute force or the threat of force, it will be considered a weapon. This would include firearms, knives, clubs, brass knuckles, blackjacks, broken bottles, acid, explosives, etc. Cases involving possible pretended weapons or cases involving weapons not seen by the victim but which the robber claims to have with him should be counted in this category.
- b) Strong Arm-No Weapons - This includes muggings and similar offenses where no weapon is used by strong-arm tactics are employed to deprive the victim of his property. This definition is limited to hands, arms, fists, feet, etc. Include all attempts.

**Aggravated Assault** - An Aggravated Assault is an attempt or offer with unlawful force or violence to do physical injury to another. As a general rule all assaults will be classified and scored in this category. Exclude assaults with intent to rob or rape. Excludes simple assault, assault and battery, fighting, etc. These will be scored in the appropriate category.

- a) Gun - Includes all assaults or attempted assaults involving the use of any type of firearm. This includes revolvers, automatic pistols, shotguns, zip guns, pellet guns, etc.
- b) Knife or Cutting Instrument - Includes all assaults or attempted assaults involving the use of cutting or stabbing objects such as knives or razors, hatchets, axes, cleavers, scissors, glass, broken bottles, daggers, ice picks, etc.

- c) Other Dangerous Weapons - Includes all assaults or attempted assaults when an object other than a gun, knife or cutting instrument is used. This includes clubs, bricks, jack handles, bottles, explosives, acid, lye, poisons, scalding water, and cases of attempted drowning and burning, etc.
- d) Hands, Fists, Feet, etc.-Aggravated - Includes all assaults with hands, fists, feet, etc., which could result in an aggravated assault conviction. In order to be classified as aggravated, the victim must suffer great bodily harm.

**Burglary - Breaking and Entering** - Includes any unlawful entry or attempted forcible entry of any structure to commit a felony or larceny. As a general rule, score as one offense, any unlawful entry or attempted forcible entry of any dwelling, attached structure, public building, shop, factory, storehouse, apartment, house, trailer, warehouse, mill, farm, ship, railroad car, etc. For UCR purposes, breaking and entering with larceny is classified and scored only as breaking and entering. This does not include breaking and entering of motor vehicles. These are scored in the larceny category.

- a) Forcible Entry - Includes all offenses where force of any kind is used to unlawfully enter a locked structure such as any of those listed above with intent to steal or commit a felony. This includes entry by use of a master key, celluloid, or other device that leaves no outward mark but is used to open a lock. Concealment inside a building followed by breaking out of the structure should also be scored here.
- b) Unlawful Entry-No Force - Includes any unlawful entry when you fail to discover any evidence of forcible entry.
- c) Attempted Forcible Entry - Included in this category only when your investigation determines that a forcible entry has been attempted.

**Larceny-Theft** (does not include Motor Vehicle Theft) - This category includes the unlawful taking of the property of another with intent to deprive him of ownership. This involves all larcenies and thefts resulting from pocket picking, purse snatching, shoplifting, larceny from auto,

larceny of auto parts and accessories, bicycle theft, larceny from buildings, and larceny from any coin operated machines. Any theft that is not a robbery or any theft that does not result from a breaking and entering shall be scored here. Excludes embezzlements, unlawful conversions, larceny by bailee, frauds or bad checks. Enter all attempted larcenies. Note: when the true or known value of stolen property is not available, estimates based on accepted police methods of property evaluation should be used for the purposes of Uniform Crime Reporting.

**Motor Vehicle Theft** - This category includes larceny or attempted larceny of motor vehicles. Includes all thefts and attempted thefts of motor vehicles. This includes all vehicles which can be registered as a motor vehicle in this state. Excludes incidents in which the alleged offender had lawful access to the vehicle as in a family situation or the unauthorized use by others having lawful access to the vehicle such as chauffeur, employee, etc.

**Arson** - Includes all arrests for violation of state law and municipal ordinances relating to arson and attempted arson. This generally includes any willful or malicious burning of a dwelling, church, college, jail, meeting house, public building, ship or other vessel, motor vehicle, aircraft, contents of building, personal property of another, goods or chattels, crops, trees, fences, gates, grain, vegetable products, lumber, woods, marshes, meadows, etc. A death resulting from arson will be classified as murder and personal injuries resulting would be classified as assaults .

## **PART II OFFENSES (Less Serious Crime)**

**Other Assaults** - This classification consists of all assaults and attempted assaults which are simple or minor in nature.

**Forgery and Counterfeiting** - In this case, place all offenses dealing with the making, altering, uttering or possession with intent to defraud, anything false in a semblance of that which is true. Include altering or forging of public or other records, making, altering, forging or counterfeiting coins, plates, banknotes, checks, etc. Possessing or uttering forged or counterfeited instruments, signing the name of another or a fictitious person with intent to defraud and all attempts to commit any of the above acts.

**Fraud** - This is defined as fraudulent conversion and obtaining money by false pretense. Include bad checks, confidence games, etc., except forgeries and counterfeiting.

**Embezzlement** - This is the misappropriation or misapplication of money or property entrusted to one's care, custody, or control.

**Stolen Property-Buying, Receiving, Possessing** -This includes all offenses of buying, receiving, possessing, or concealing stolen property as well as all attempts to commit any of these offenses.

**Vandalism-Destruction of Property** - This includes all willful or malicious destruction, injury, disfigurement or defacement of any public or private property, real or personal, without the consent of the owner or person having custody or control by cutting, tearing, breaking, marking, painting, drawing, covering with filth or any other such means as may be specified by law.

**Weapons** - This classification includes violation of weapon laws such as the manufacture, sale, or possession of deadly weapons or silencers, carrying deadly weapons, aliens possessing deadly weapons, and all attempts to commit any of the above offenses.

**Prostitution and Commercialized Vice** - Include in this class the sex offenses of a commercialized nature such as prostitution, keeping a bawdy house, disorderly house, or house of ill repute, pandering, procuring, transporting or detaining women for immoral purposes, etc., and all attempts to commit any of the above.

**Sex Offenses** - This includes all sex offenses other than forcible rape, prostitution, and commercialized vice. This encompasses offenses against chastity, common decency, morals, and the like such as adultery and fornication, buggery, incest, indecent exposure, sodomy, carnal abuse (no force), and all attempts to commit any of the above.

**Narcotic Drug Laws** - This includes all arrests for the violation of state and local ordinances, specifically those relating to the unlawful possession, sale, use, growing, manufacturing, and making of narcotic drugs.

**Gambling** - Includes all charges relating to promoting, permitting, or engaging in gambling.

**Offenses Against Family and Children** - Includes all charges of non-support, neglect, or abuse of family and children by such acts as desertion, abandonment, or non-support, neglect or abuse of a child, or nonpayment of alimony.

**Driving Under the Influence** - This classification is limited to driving or operating any vehicle while under the influence of liquor or narcotic drugs.

**Liquor Laws** - With the exception of drunkenness and driving under the influence, all state or local liquor law violations are placed in this class. Excludes federal violations, includes manufacturing, selling, transporting and furnishing as in maintaining unlawful drinking places. Bootlegging, operating a still, furnishing liquor to a minor and the using of a vehicle for illegal transportation of liquor are included.

**Drunkenness** - No longer reported under the UCR program in Minnesota. This offense was repealed in Minnesota on July 1, 1971 (MSS 340.96; C 90, S2).

**Disorderly Conduct-Disturbing the Peace**-This includes all disorderly persons arrested who cannot be classified under Offenses of Criminal Homicide, Forcible Rape, Drunkenness, or Vagrancy.

**Vagrancy** - This classification indicates arrests for failure of an individual to give a good account of himself, begging, loitering, etc.

**All Other Offenses** - Include in this class every other state or local offense not included, except traffic. This encompasses abduction and compelling to marry, abortion (death resulting from criminal abortion, according to statutes, is a criminal homicide), bastardy and concealing death of a bastard, bigamy and polygamy, blackmail and extortion, bribery, contempt of court, discrimination and unfair competition, kidnapping, offenses contributing to juvenile delinquency, perjury, possession, repair, manufacturing, etc., of burglary tools, possession or sale of obscene literature and unlawful use, possession, etc., of explosives, etc.

**Suspicion** - This category is used for unknown incidents when the actual offense has not been determined.

**Curfew and Loitering Law Violation (Juvenile)**

This area shows offenses relating to local curfew or loitering ordinances, where such laws exist. It is limited to juveniles taken into protective custody who have run away from the reporting jurisdiction.

**Runaways (Juveniles)** - This classification is limited to juveniles taken into protective custody under provisions of State Statutes.

# MINNESOTA OFFENSE INFORMATION

## MINNESOTA CRIME INDEX INFORMATION

### Statewide Overview

#### Crime Index (Serious Crimes)

The eight major criminal offenses are referred to as the *crime index* and they are used to evaluate the changes and trends in amounts of crime over designated periods of time. Following is a summary of the crime index for 1997.

- The crime index in Minnesota totaled 207,970 actual offenses during 1997, which was a decrease of 1.1 percent from the 210,246 actual offenses occurring in 1996.
- The crime rate represented 4,464 per 100,000 in population for 1997, while in 1996 the crime rate was registered at 4,561 per 100,000 population, a 2.1 percent decrease.
- Of the total crime index offenses reported in 1997, 21 percent were cleared by arrest or exceptionally cleared. In 1996, 20 percent of the total offenses were cleared by arrest or exceptionally cleared<sup>a</sup>.
- Larceny was the largest category of serious crime reported for Minnesota in 1997 with a total of 137,685 offenses reported. Larceny was also the largest category of serious crime reported for the state in 1996 with 139,131 total offenses reported.

#### Violent Crimes

Violent crime in Minnesota accounted for 7 percent of all crime index offenses reported in 1997. There were 15,817 murders, forcible rapes, robberies, and aggravated assaults for that year. Compared with the 15,839 total violent crimes reported for 1996, the 1997 figure represents a .14 percent decrease in violent crime for the state. This compare to a 5 percent decrease in violent crime for the nation in 1997 based on preliminary figures released by the FBI in May, 1998. The number of violent crimes for the state per 100,000 population for 1997 was 340, while in 1996 there were 343 per 100,000 population<sup>\*</sup>.

---

<sup>\*</sup> Minnesota crime rates per 100,000 are based on a 4,658,000 state population estimate from the F.B.I.

- **Murder** - Offenses involving murder totaled 128 in 1997 in Minnesota compared to 168 in 1996, a decrease of 23.8 percent.
- **Rape** - Minnesota registered 2,441 rapes in 1997 and 2,353 in 1996; an increase of 3.7 percent.
- **Robbery** - There were 5,373 robberies in Minnesota in 1997 compared to 5,387 offenses in 1996; a decrease of .25 percent.
- **Aggravated Assault** - Offenses involving aggravated assault numbered 7,875 in 1997 compared to 7,931 aggravated assaults in 1996; a decrease of .71 percent.

#### Property Crimes

Property crime in Minnesota in 1997 amounted to 93 percent of the crime index offenses for that year. There were a total of 192,153 burglaries, larcenies, motor vehicle thefts, and arsons actually reported in 1997. Compared with the 194,407 offenses reported in 1996, the 1997 figure represents a 1.1 percent decrease in property crime for the state. This compare to a 4 percent decrease in property crime for the nation in 1997 based on preliminary figures released by the FBI in May, 1998. The number of property crimes for the state per 100,000 population for 1997 was 4,125 and in 1996 it was 4,217.

- **Burglary** - There were 35,228 burglaries in Minnesota in 1997 compared to 35,667 offenses in 1996; a decrease of 1.2 percent.
- **Theft/Larceny** - Offenses involving larcenies in Minnesota in 1997 totaled 137,685 compared to 139,131 offenses in 1996; a decrease of 1.0 percent.
- **Motor Vehicle Theft** - In 1997 there were 17,843 offenses of motor vehicle theft in Minnesota, compared to the 17,983 offenses reported in 1996; a decrease of .77 percent.

- **Arson** - In 1997 there were 1,397 offenses of arson in Minnesota, compared to the 1,626 offenses reported in 1996; a decrease of 14 percent.

**TOTAL ARRESTS**\*

Law Enforcement agencies within Minnesota's 4,658,000 reporting population area accounted for 265,561 total arrests in 1997. Compared with the 251,468 arrests in 1996, the 1997 figure represents an 5.6 percent increase in arrests for the state.

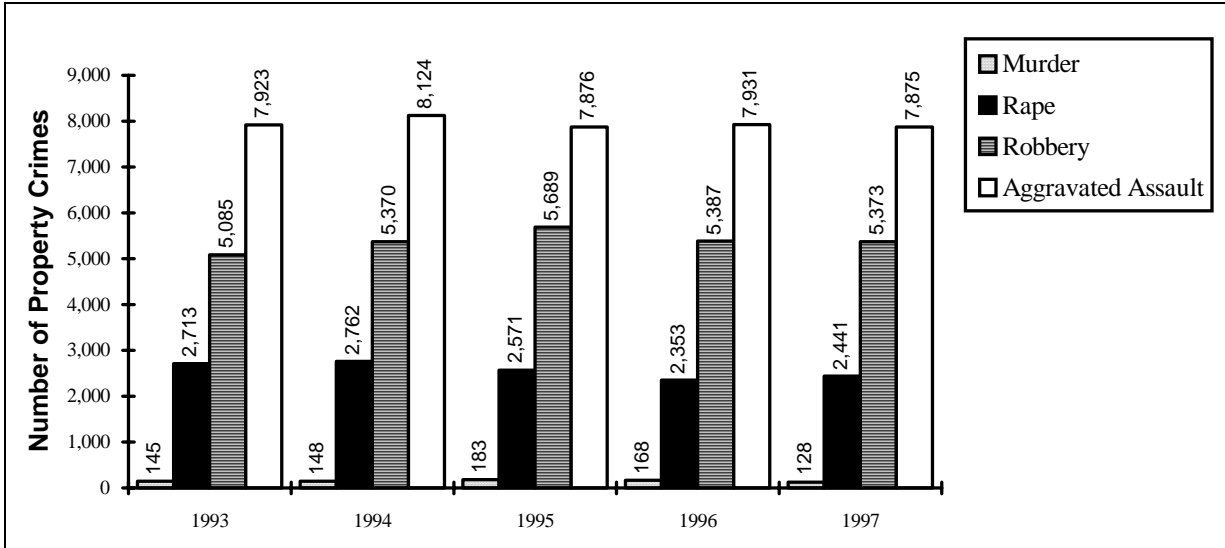
- **ADULT ARRESTS** - Arrests for adults in 1997 totaled 186,489, compared to 175,631 arrests in 1996; an increase of 6.1 percent.
- **JUVENILE ARRESTS** - The total number of juveniles arrested in 1997 for criminal offenses totaled 79,072, compared to 75,387 juveniles arrested in 1996; an increase of 4.8 percent.

---

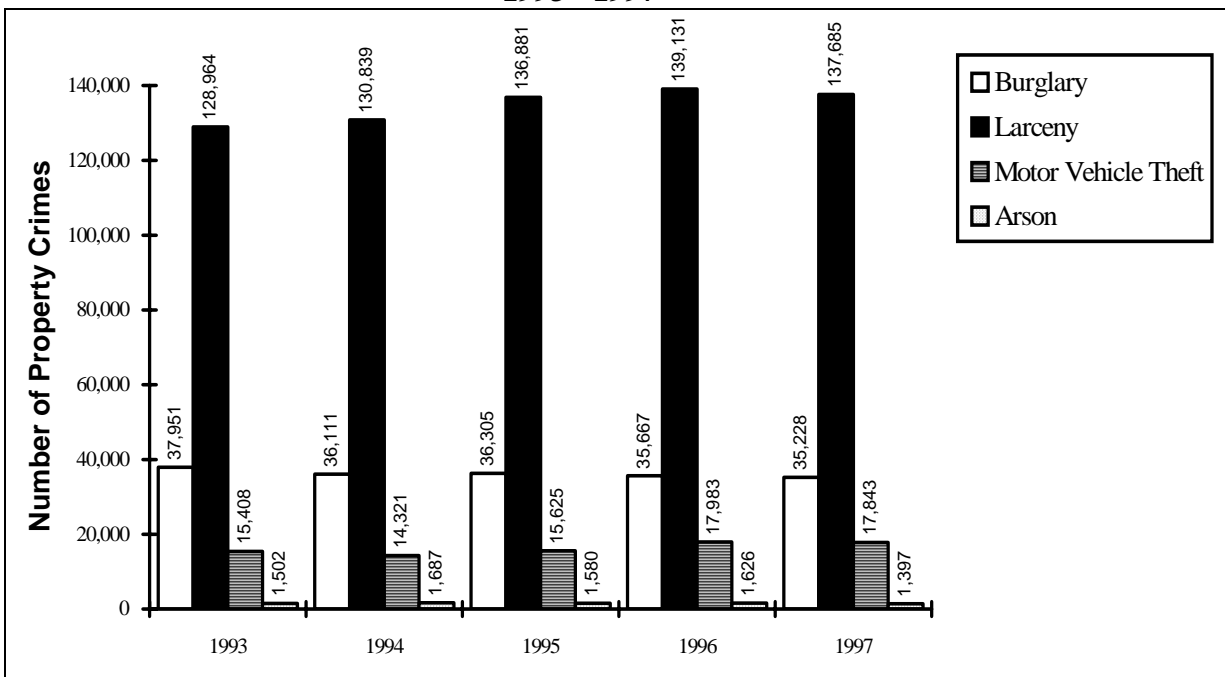
\*Total arrests represent all arrests for adults and juveniles in either a Part I (serious) or Part II (less serious) criminal offense. An arrest in the Uniform Crime Reporting sense refers to a form of detention by depriving an individual of his personal liberties by a form of legal authority.




**FIGURE 1  
NUMBER OF VIOLENT CRIMES REPORTED  
1993 - 1997**



**FIGURE 2  
NUMBER OF PROPERTY CRIMES REPORTED  
1993 - 1997**








# **CRIMES OF VIOLENCE**

**Murder  
Rape  
Robbery  
Aggravated Assault**



## **CRIMINAL HOMICIDE - MURDER**

Criminal homicide involves those offenses of murder and non-negligent homicide that are classified as willful felonious deaths as distinguished from deaths caused by negligence. Attempts to kill are scored as aggravated assaults and not as murder. Justifiable or excusable homicides, suicides and accidental deaths are excluded from this category.

### **SUMMARY ANALYSIS**

- In 1997 there were 128 homicides reported for the state, with 66 of these offenses cleared by arrest. This represents a 52 percent clearance rate for that year. Of the 66 offenses that were cleared, 11 were cleared by the arrest of a juvenile.\*
- The crime rate for homicide in 1997 was 2.7 per 100,000 population. Seven offenses were unfounded.
- Homicide offenses represented 1 percent of the total violent crimes, with two averaged per day.

### **SUPPLEMENTARY HOMICIDE INFORMATION**

Supplementary Homicide Reports are manually submitted to the Bureau of Criminal Apprehension by

law enforcement agencies reporting homicides during the year. These reports provided additional information on the homicide offenses. The following information was compiled from reports on 128 homicides during 1997.

### **Relationship of the Victim to the Offender**

- 13 homicide victims were killed by a member of their nuclear family (10 percent).
- 78 homicide victims (61 percent) were either family members or friends/acquaintances.
- 13 homicide victims (10 percent) were strangers to their assailants.

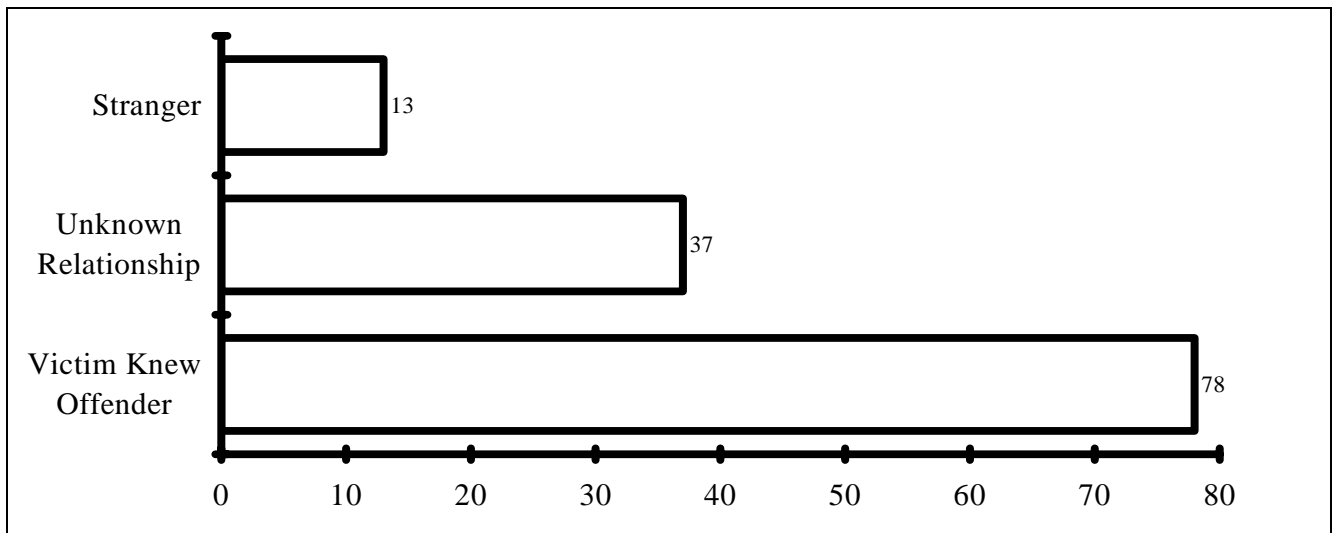
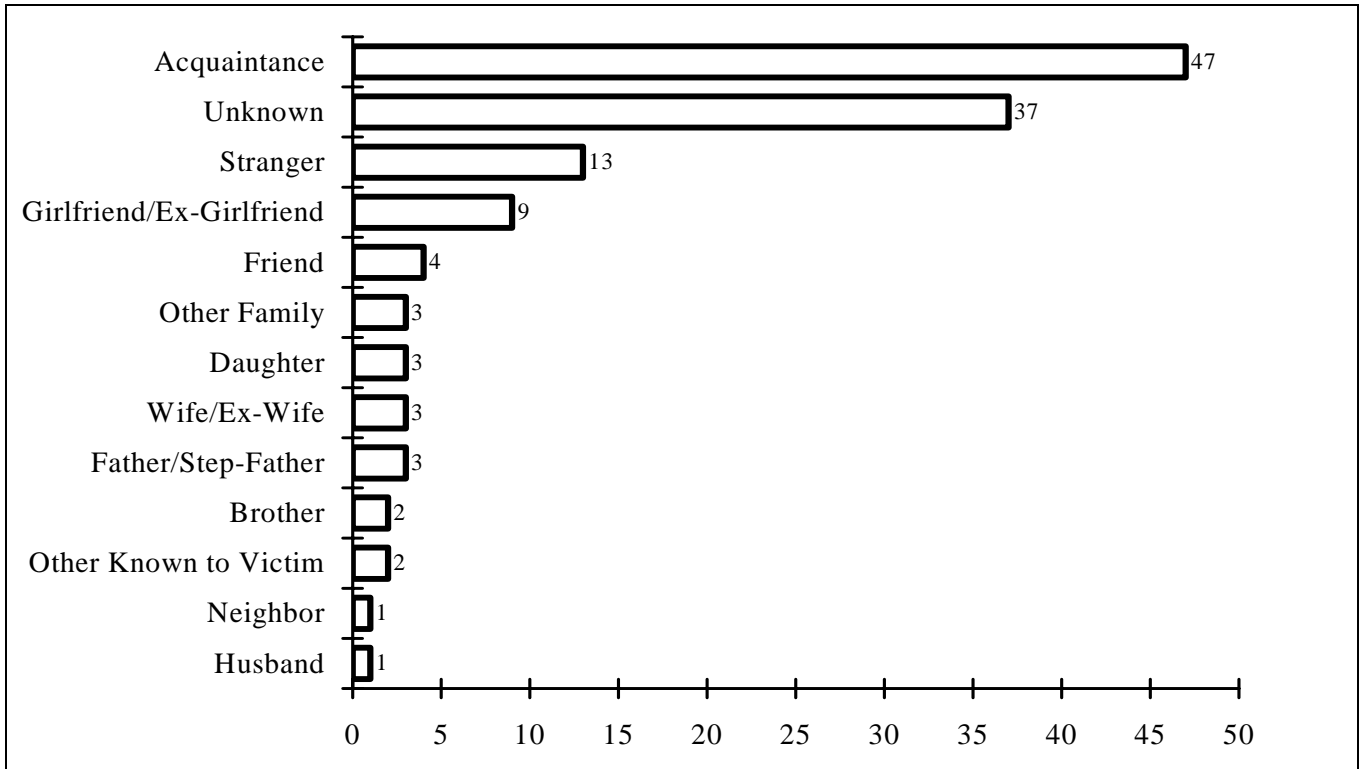
### **Weapon Used to Commit the Homicide**

- 82 homicides were committed with some type of firearm (64 percent).
- In 7 (8.5 percent) of the 82 homicides involving a firearm, the victim was a family member.
- In 40 (49%) of the homicides involving a firearm, the victims were killed by person(s) known to them outside of their family. Seven were killed by strangers (8.5 percent) and 28 (34%) the relationship of victim to offender was unknown.

---

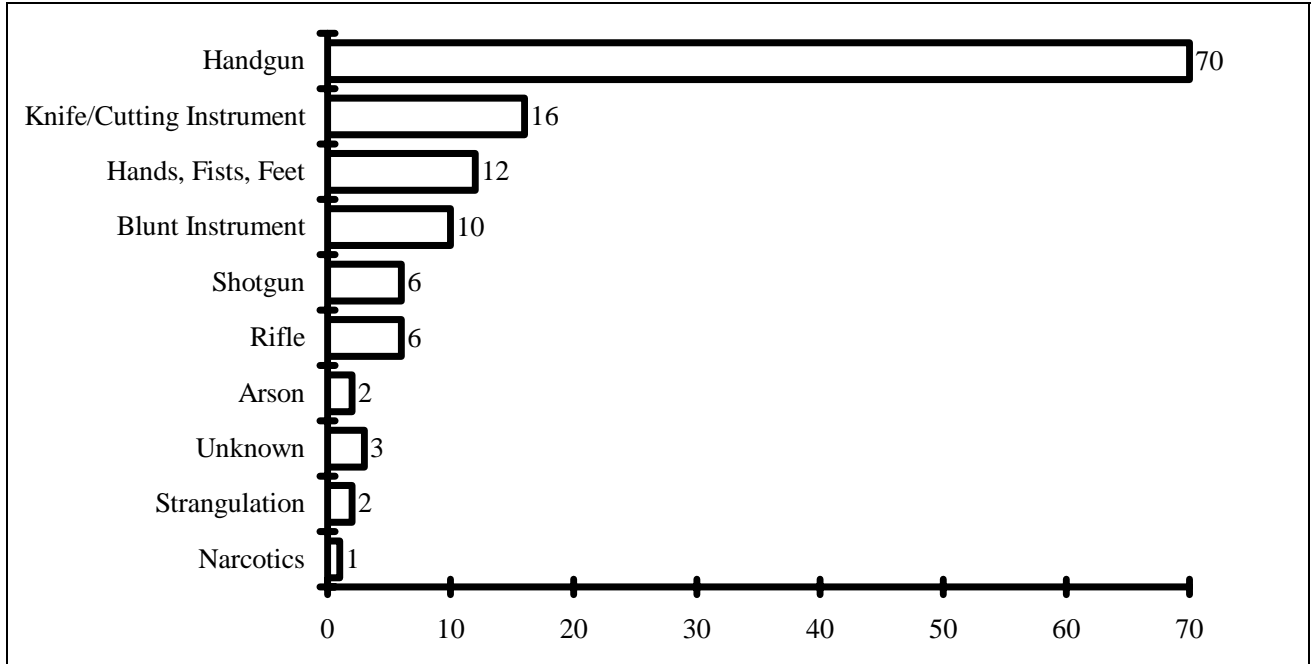
\* Cases where an adult and a juvenile are arrested for a case are not counted as cleared by the arrest of a juvenile.

**FIGURE 3**  
**NUMBER OF HOMICIDES BY RELATIONSHIP FOR 1997**

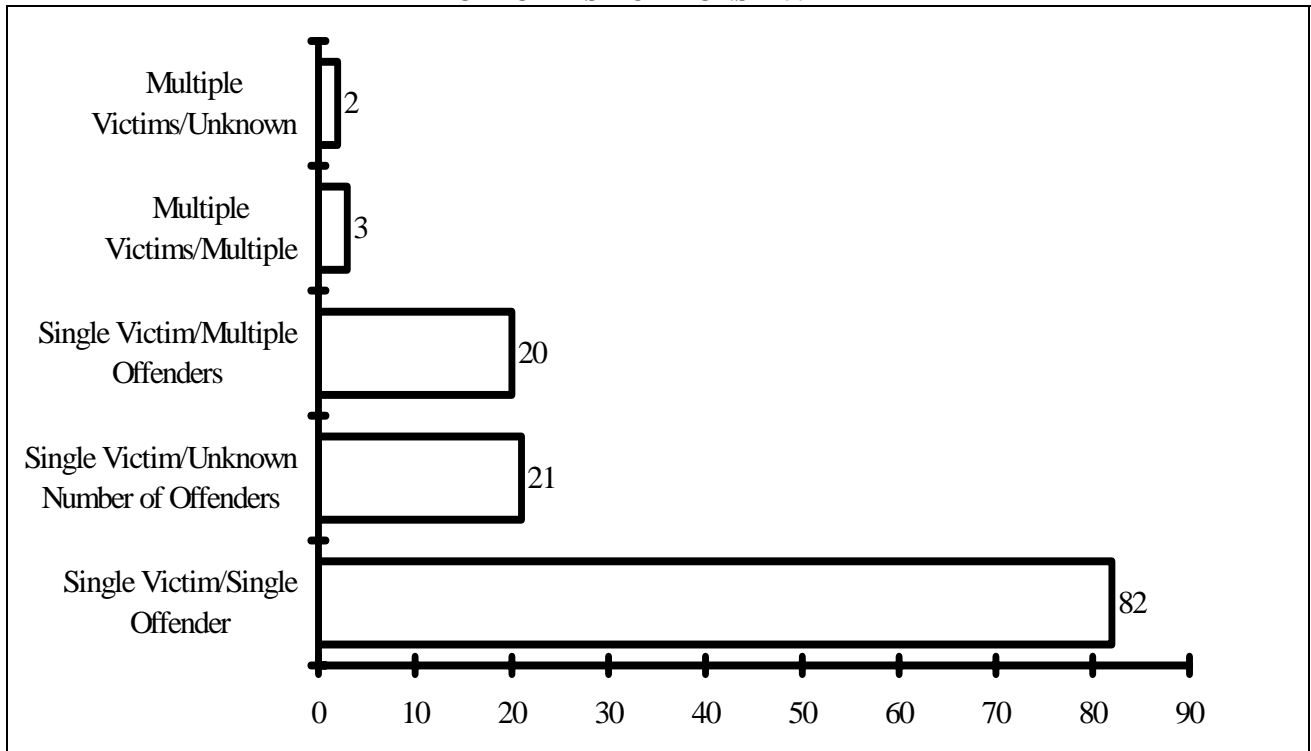


Total Homicides for 1997 = 128

**FIGURE 4  
NUMBER OF HOMICIDES AND  
HOW THEY WERE COMMITTED DURING 1997**



**FIGURE 5  
HOMICIDE SITUATIONS - 1997**



**Age, Sex and Race of Victims**

- The highest number of victims for a single age group was 15-19 with 22 victims (17 percent) each.

- 97 homicide victims were male (76 percent) compared to 111 (66 percent) in 1996.

- 69 homicide victims were white (54 percent) compared to 87 (52 percent) in 1996.

**TABLE 2  
MURDER VICTIMS BY AGE, SEX AND RACE\* - 1997**

| Age          | Number     | Percent of Total |           |           |           | African   |          | Native   |          | Unknown |
|--------------|------------|------------------|-----------|-----------|-----------|-----------|----------|----------|----------|---------|
|              |            |                  | Male      | Female    | White     | American  | American | Asian    |          |         |
| Under 10     | 4          | 3%               | 0         | 4         | 3         | 1         | 0        | 0        | 0        |         |
| 10-14        | 3          | 2%               | 2         | 1         | 1         | 0         | 2        | 0        | 0        |         |
| 15-19        | 22         | 17%              | 19        | 3         | 8         | 12        | 0        | 2        | 0        |         |
| 20-24        | 21         | 16%              | 15        | 6         | 10        | 9         | 1        | 0        | 1        |         |
| 25-29        | 16         | 13%              | 13        | 3         | 7         | 7         | 1        | 1        | 0        |         |
| 30-34        | 11         | 9%               | 9         | 2         | 8         | 3         | 0        | 0        | 0        |         |
| 35-39        | 16         | 13%              | 14        | 2         | 10        | 5         | 1        | 0        | 0        |         |
| 40-44        | 13         | 10%              | 12        | 1         | 8         | 3         | 0        | 0        | 2        |         |
| 45-49        | 6          | 5%               | 5         | 1         | 2         | 3         | 1        | 0        | 0        |         |
| 50-54        | 6          | 5%               | 4         | 2         | 5         | 1         | 0        | 0        | 0        |         |
| 55-59        | 1          | 1%               | 1         | 0         | 1         | 0         | 0        | 0        | 0        |         |
| 60-64        | 1          | 1%               | 0         | 1         | 1         | 0         | 0        | 0        | 0        |         |
| Over 64      | 6          | 5%               | 2         | 4         | 4         | 1         | 0        | 1        | 0        |         |
| Unknown      | 2          | 2%               | 1         | 1         | 1         | 1         | 0        | 0        | 0        |         |
| <b>Total</b> | <b>128</b> | <b>100%</b>      | <b>97</b> | <b>31</b> | <b>69</b> | <b>46</b> | <b>6</b> | <b>4</b> | <b>3</b> |         |

**Age, Sex and Race of Offenders**

- Forty-six (27 percent) of the offenders were between 15-19 years of age.

- 131 homicide offenders were male (78 percent) compared to 117 (68 percent) in 1996.

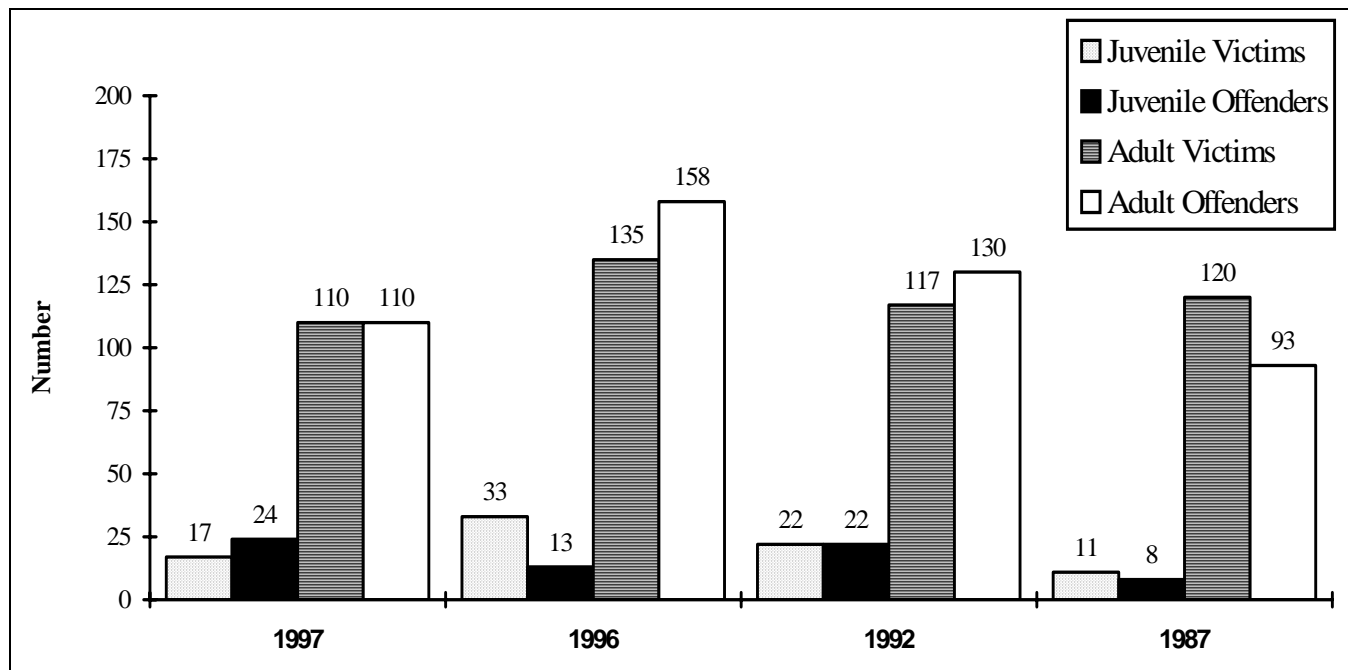
- 75 homicide offenders were white (45 percent) compared to 48 (28 percent) in 1996.

**TABLE 3  
MURDER OFFENDERS BY AGE, SEX AND RACE\* - 1997**

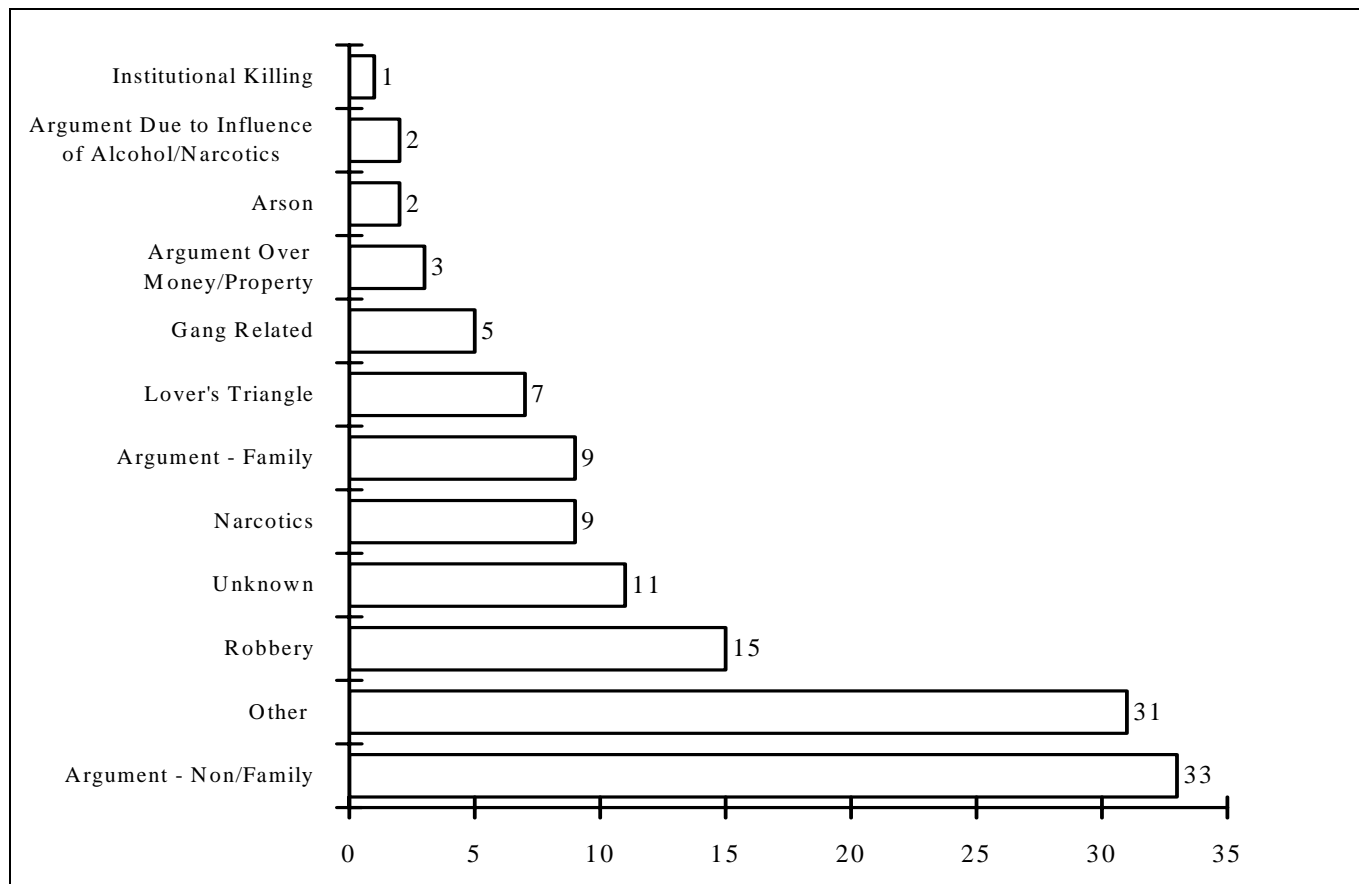
| Age          | Number     | Percent of Total |            |           |           | African   |           | Native    |          | Unknown   |
|--------------|------------|------------------|------------|-----------|-----------|-----------|-----------|-----------|----------|-----------|
|              |            |                  | Male       | Female    | Unknown   | White     | American  | American  | Asian    |           |
| Under 10     | 0          | 0%               | 0          | 0         | 0         | 0         | 0         | 0         | 0        |           |
| 10-14        | 0          | 0%               | 0          | 0         | 0         | 0         | 0         | 0         | 0        |           |
| 15-19        | 46         | 28%              | 39         | 7         | 0         | 28        | 9         | 5         | 0        | 4         |
| 20-24        | 28         | 17%              | 27         | 1         | 0         | 11        | 14        | 2         | 1        | 0         |
| 25-29        | 24         | 14%              | 22         | 2         | 0         | 13        | 8         | 1         | 0        | 2         |
| 30-34        | 13         | 8%               | 12         | 1         | 0         | 7         | 6         | 0         | 0        | 0         |
| 35-39        | 11         | 7%               | 10         | 1         | 0         | 6         | 5         | 0         | 0        | 0         |
| 40-44        | 6          | 4%               | 5          | 1         | 0         | 4         | 1         | 1         | 0        | 0         |
| 45-49        | 2          | 1%               | 2          | 0         | 0         | 1         | 0         | 1         | 0        | 0         |
| 50-54        | 2          | 1%               | 2          | 0         | 0         | 2         | 0         | 0         | 0        | 0         |
| 55-59        | 1          | 1%               | 1          | 0         | 0         | 1         | 0         | 0         | 0        | 0         |
| 60-64        | 0          | 0%               | 0          | 0         | 0         | 0         | 0         | 0         | 0        | 0         |
| Over 64      | 2          | 1%               | 1          | 1         | 0         | 2         | 0         | 0         | 0        | 0         |
| Unknown      | 32         | 19%              | 10         | 0         | 22        | 0         | 9         | 1         | 0        | 22        |
| <b>Total</b> | <b>167</b> | <b>100%</b>      | <b>131</b> | <b>14</b> | <b>22</b> | <b>75</b> | <b>52</b> | <b>11</b> | <b>1</b> | <b>28</b> |

\*Racial or ethnic data must be treated with caution because of the varying circumstances under which such information is recorded or reported. For example, under the protocol governing birth records, the race or ethnicity of the mother controls the description on the birth certificate of the child regardless of the race or ethnicity of the father. Race and ethnicity may be recorded from observation or from self-identification. The use of racial or ethnic descriptions may reflect social custom rather than genetic or hereditary origins. Moreover, existing research on crime has generally shown that racial or ethnic identity is not predictive of crime behavior within data which has been controlled for social or economic factors such as education levels, family status, income, housing density, and residential mobility.

**FIGURE 6  
HOMICIDE VICTIMS AND OFFENDERS**



**FIGURE 7  
HOMICIDE CIRCUMSTANCES - 1997**





**TABLE 4**  
**1997 HOMICIDES BY REPORTING AGENCY**

| <b>ORI</b> | <b>AGENCY</b>      | <b>NO.</b> |
|------------|--------------------|------------|
| MN0020800  | Spring Lake Park   | 1          |
| MN0130000  | Chisago Co. SO     | 2          |
| MN0140000  | Clay Co. SO        | 1          |
| MN0140400  | Moorhead PD        | 1          |
| MN0180200  | Crosby PD          | 1          |
| MN0190100  | Burnsville PD      | 2          |
| MN0190300  | Hastings PD        | 2          |
| MN0190600  | South St. Paul PD  | 2          |
| MN0191000  | Apple Valley PD    | 1          |
| MN0270200  | Brooklyn Center PD | 2          |
| MN0270300  | Brooklyn Park PD   | 1          |
| MN0270900  | Hopkins PD         | 1          |
| MN0271100  | Minneapolis PD     | 58         |
| MN0271300  | Mound PD           | 1          |
| MN0270180  | Richfield PD       | 1          |
| MN0272100  | St. Louis Park PD  | 1          |
| MN0272600  | Eden Prairie PD    | 2          |
| MN0290000  | Hubbard Co. SO     | 1          |
| MN0310000  | Itasca Co. SO      | 2          |

| <b>ORI</b> | <b>AGENCY</b>      | <b>NO.</b> |
|------------|--------------------|------------|
| MN0320000  | Jackson Co. SO     | 1          |
| MN0320200  | Lakefield PD       | 1          |
| MN0340000  | Kandiyohi Co. SO   | 1          |
| MN0360000  | Koochiching Co. SO | 1          |
| MN0470000  | Meeker Co. SO      | 1          |
| MN0500100  | Austin             | 1          |
| MN0550100  | Rochester PD       | 3          |
| MN0580000  | Pine Co. SO        | 1          |
| MN062110X  | Little Canada      | 1          |
| MN0620900  | St. Paul PD        | 23         |
| MN0640200  | Redwood Falls PD   | 1          |
| MN0690000  | St. Louis Co. SO   | 1          |
| MN0690600  | Duluth PD          | 3          |
| MN0691400  | Virginia PD        | 1          |
| MN0700900  | Prior Lake PD      | 2          |
| MN0730400  | St. Cloud PD       | 1          |
| MN0820100  | Bayport PD         | 1          |
| MN0850200  | Winona PD          | 1          |

**FORCIBLE RAPES - INCLUDING ATTEMPTS**

Forcible rape is the carnal knowledge of a female using force and committed against her will. Uniform Crime Reporting needs require rape to be divided into two categories: (1) Rape by force, and (2) Attempted rape. Statutory rape and other sex offenses are excluded from this category.

**SUMMARY ANALYSIS**

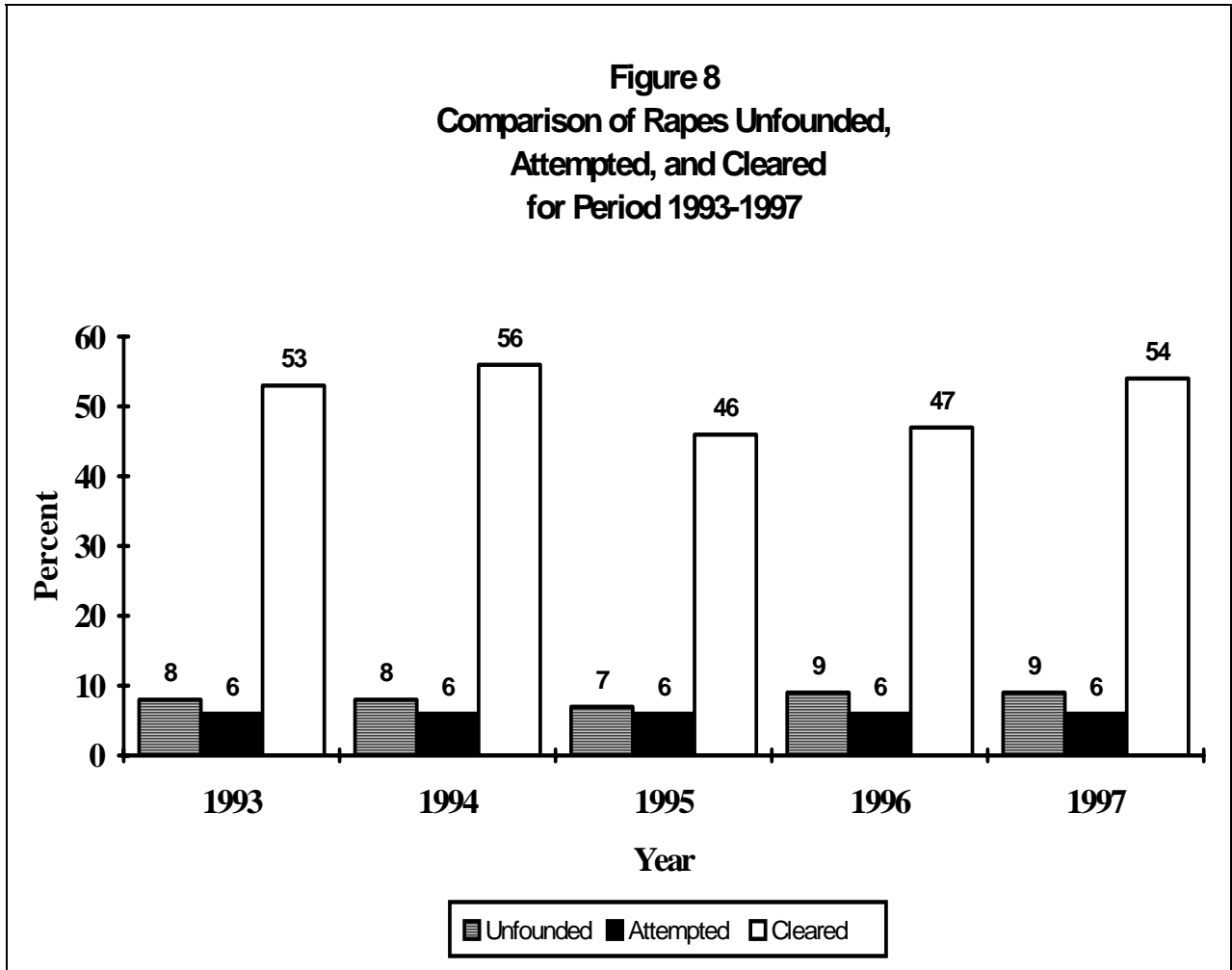
- For the 2,683 rapes reported in 1997, 242 were listed as unfounded.

- Of the 2,441 reported actual rapes that occurred in Minnesota in 1997, 2,285 were by force while 156 were recorded as attempted rapes.

- Of the total rapes occurring in 1997, 1,328 or 54 percent were cleared by arrest. Of this total, 144 were cleared with the arrest of a juvenile.\*

- The crime rate for rape in 1997 represented 52 per 100,000 population.

- The total number of rapes in 1997 represented 15.4 percent of the total violent crimes with 6 averaged per day.



\*Cases where an adult and a juvenile are arrested for a case are not counted as cleared by the arrest of a juvenile.

## ROBBERY

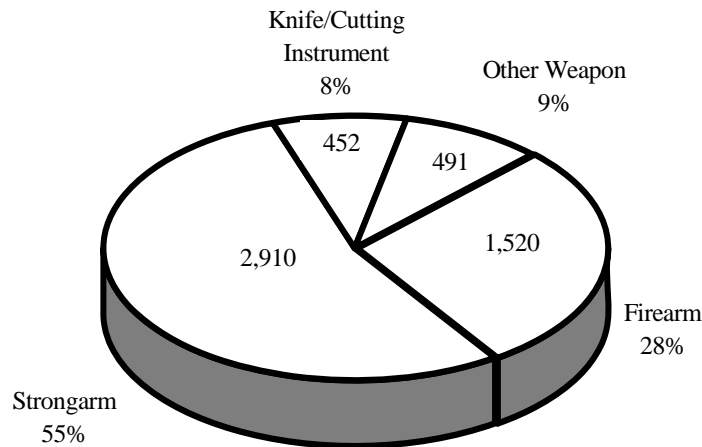
Robbery involves the felonious and forcible taking of the property of another against his will, by violence or by placing the person in state of fear. The crime of robbery necessitates that a victim be present in order for it to be so classified. As a general rule, robbery differs from larceny in that it is aggravated by the threat and element of force. An attempt to commit a robbery, either armed or strong arm is counted as if the actual offense did occur.

### SUMMARY ANALYSIS

- Of the 5,431 total robberies reported in 1997, 58 offenses were unfounded.

- Of the 5,373 actual robbery offenses that occurred in Minnesota in 1997, 1,099 or 20 percent were cleared by arrest. Of the 1,099 offenses that were cleared, 319 were cleared by the arrest of a juvenile.\*
- The crime rate for robberies in 1997 amounted to 115 per 100,000 population.
- In 1997, robbery offenses represented 34 percent of the total violent crimes with 15 offenses averaged each day.

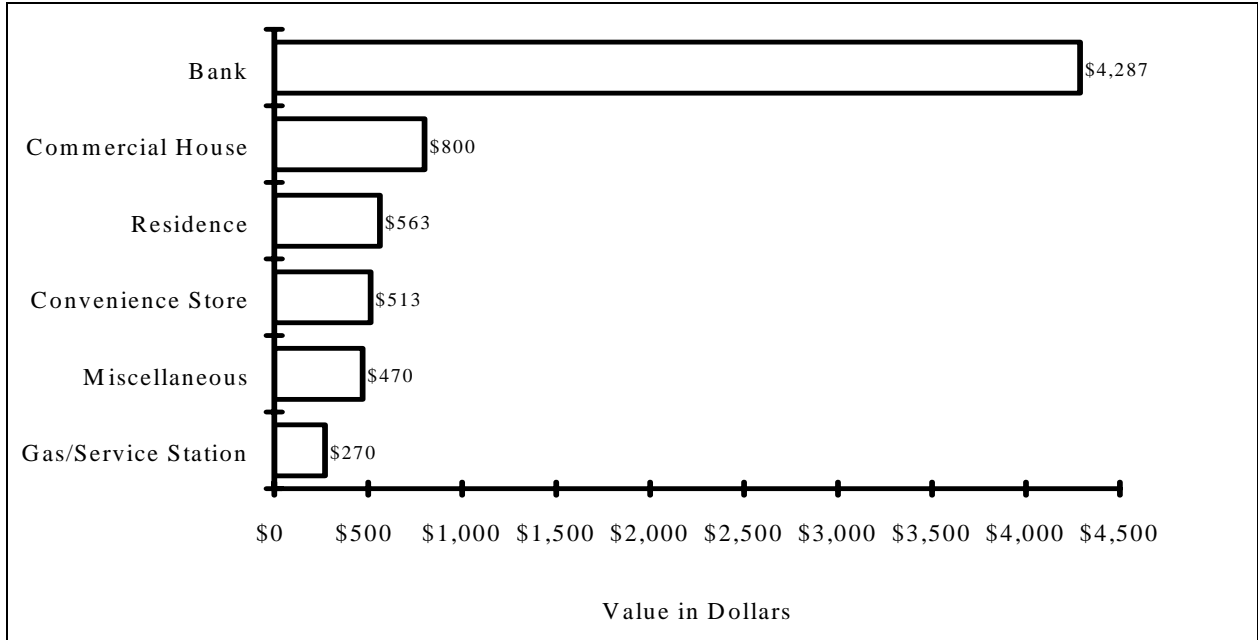
**Figure 9**  
**Types of Weapons Used for Robberies in 1997**



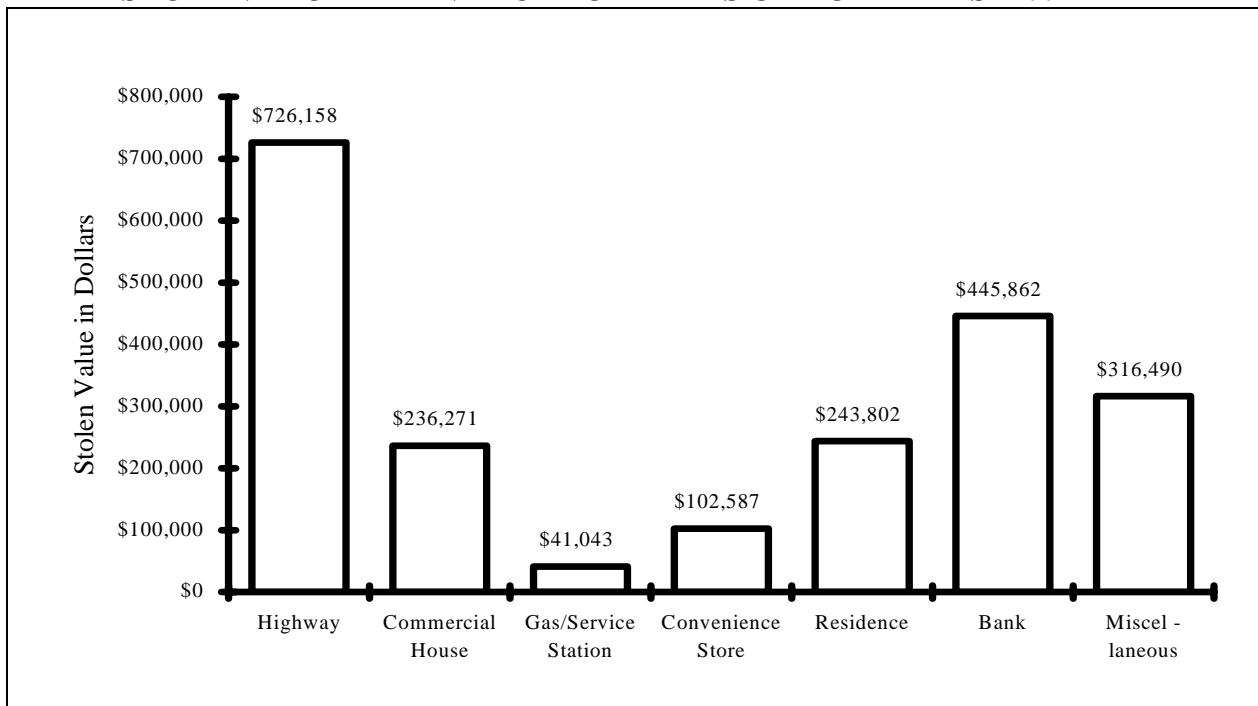
Total Robberies = 5,373

\* Cases where an adult and a juvenile are arrested for a case are not counted as cleared by the arrest of a juvenile.

**FIGURE 10  
AVERAGE STOLEN PROPERTY LOSS PER  
ROBBERY TYPE FOR 1997**



**FIGURE 11  
STOLEN PROPERTY VALUE FOR TYPES OF ROBBERIES - 1997**



Total Value = \$2,112,213

## AGGRAVATED ASSAULT

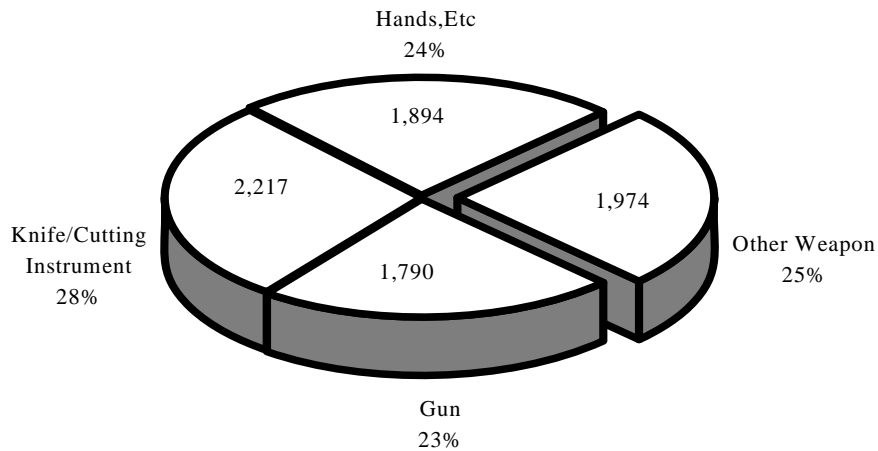
The definition of assault involves an attempt or offer with unlawful force or violence to do physical injury to another. An aggravated assault may be committed with a gun, knife or cutting instrument, other dangerous weapons such as clubs, or through the use hands, fists or feet. Assault with intent to commit murder is also listed as aggravated assault.

All assaults where no weapon is used, which result in minor injuries are classified as non-aggravated assaults or simple assaults and are not counted in the crime index total.

## SUMMARY ANALYSIS

- Of the 8,024 total aggravated assault offenses reported in 1997, 149 were reported as unfounded.
- For the total 7,875 actual aggravated assaults occurring in Minnesota in 1997, 4,487 or 57 percent were cleared by arrest. Of the 4,487 assaults cleared by arrest, 916 were cleared with the arrest of a juvenile.\*
- The crime rate for assaults in 1997 was 169 per 100,000 population, compared to 172 in 1996.
- In 1997, aggravated assault offenses accounted for 50 percent of the total violent crimes with 22 averaged per day.

**Figure 12**  
**Types of Weapons Used for Aggravated Assaults in 1997**



Total Aggravated Assault = 7,875

\*Cases where an adult and a juvenile are arrested for a case are not counted as cleared by the arrest of a juvenile.





# **CRIMES AGAINST PROPERTY**

**Burglary  
Larceny  
Motor Vehicle Theft  
Arson**



## BURGLARY

Burglary consists of the unlawful entry or attempted forcible entry of a structure to commit a theft or felony, even though no force may have been used to gain entry. Burglary is divided into three separate classes:

- A. Forcible Entry
- B. Unlawful Entry - No Force
- C. Attempted Forcible Entry

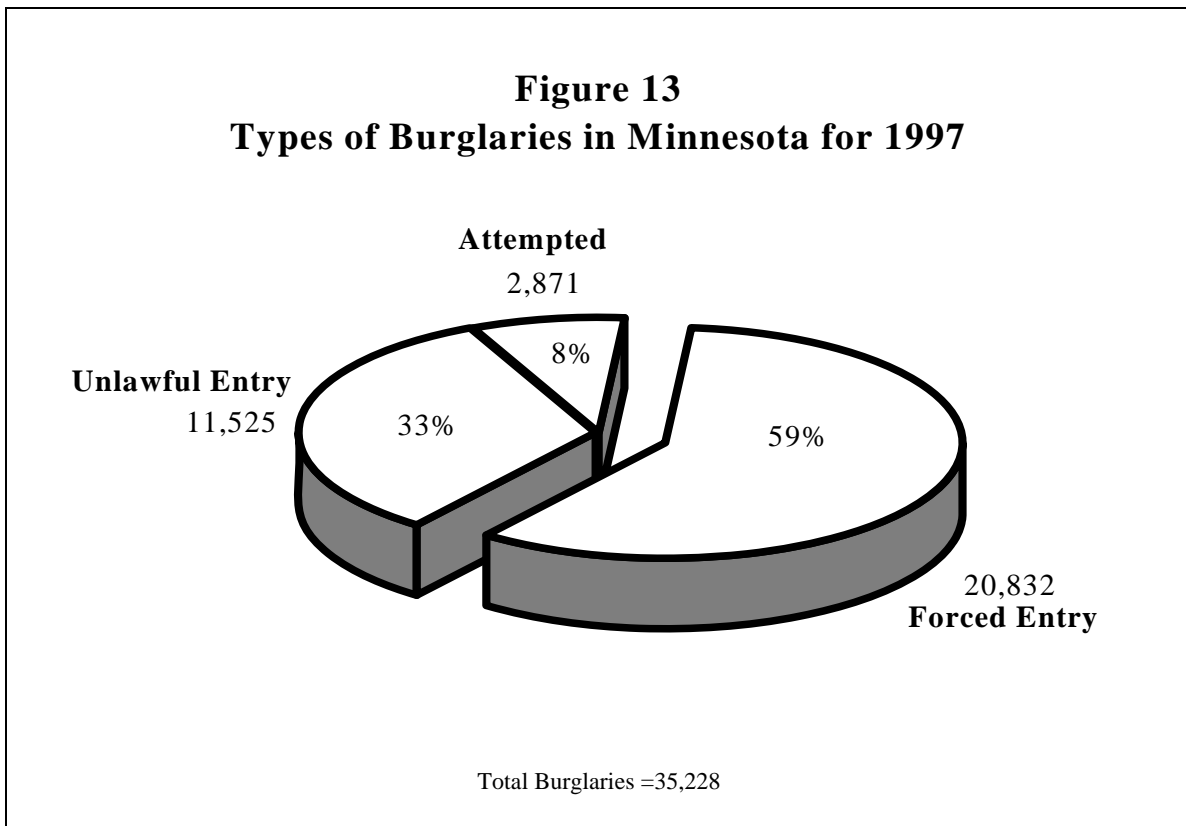
Supplementary information is collected that denotes the time and place of occurrence.

### SUMMARY ANALYSIS

- Of the total 36,307 burglary offenses

reported for the state in 1997, 1,079 offenses were unfounded.

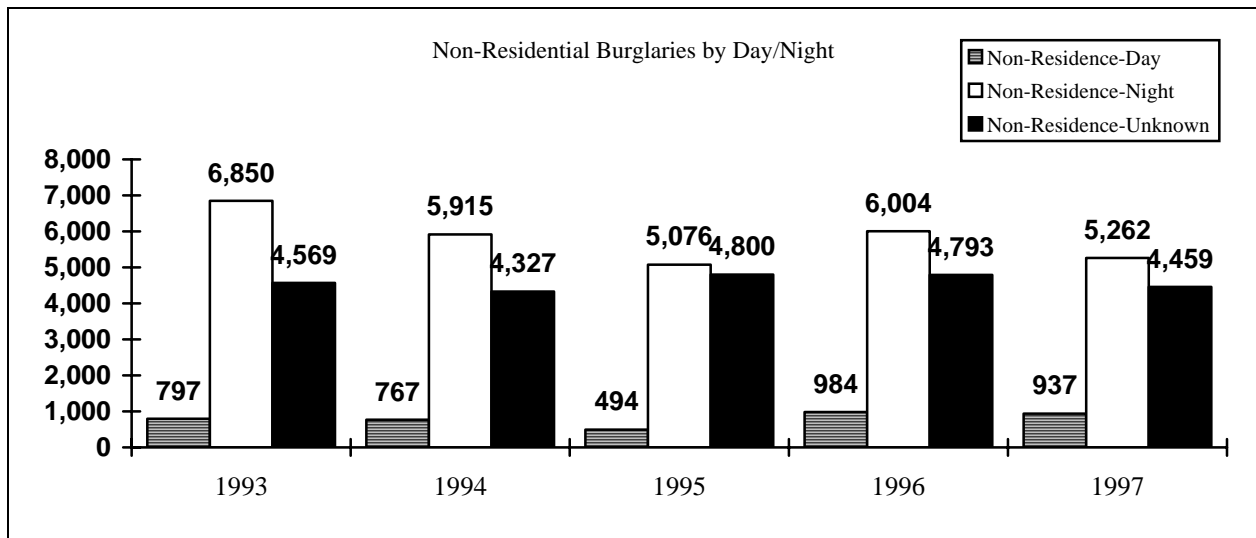
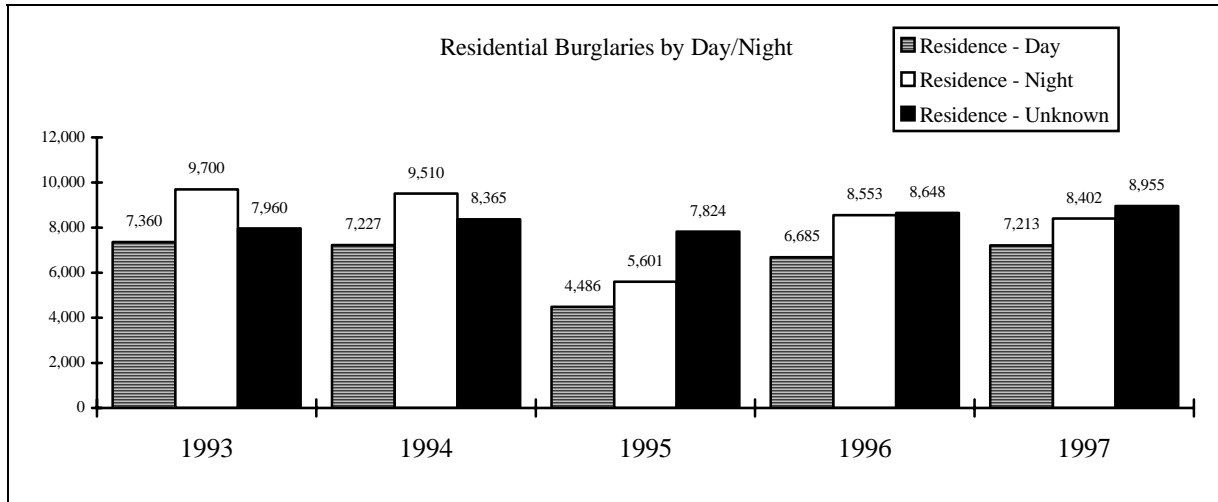
- There was a total of 35,228 actual burglaries that occurred in Minnesota in 1997. Of that total 3,922 offenses were cleared by arrest which amounted to an 11 percent clearance rate. For the total 3,922 offenses cleared by arrest, 891 were cleared with the arrest of a juvenile.\*
- The crime rate for burglary in 1997 was 756 per 100,000 population.
- In 1997, burglaries represented 18 percent of the total property crimes with 96 averaged per day.



\*Cases where an adult and a juvenile are arrested for a case are not counted as cleared by the arrest of a juvenile.



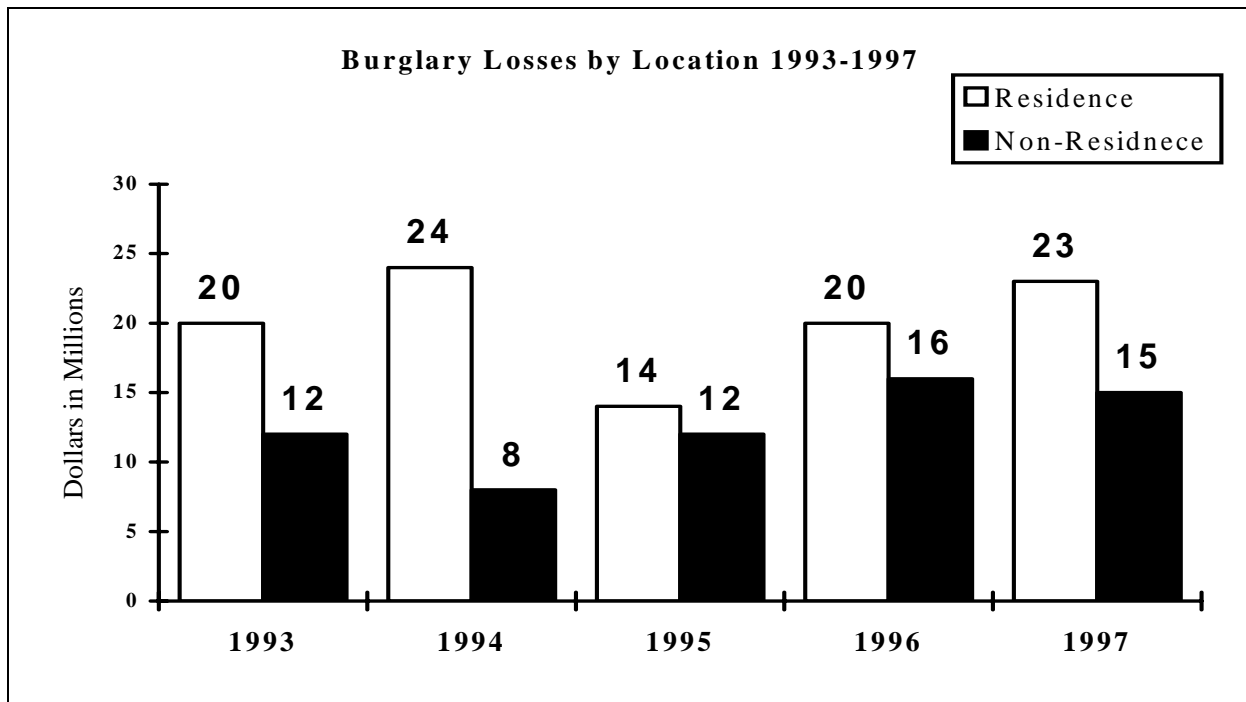
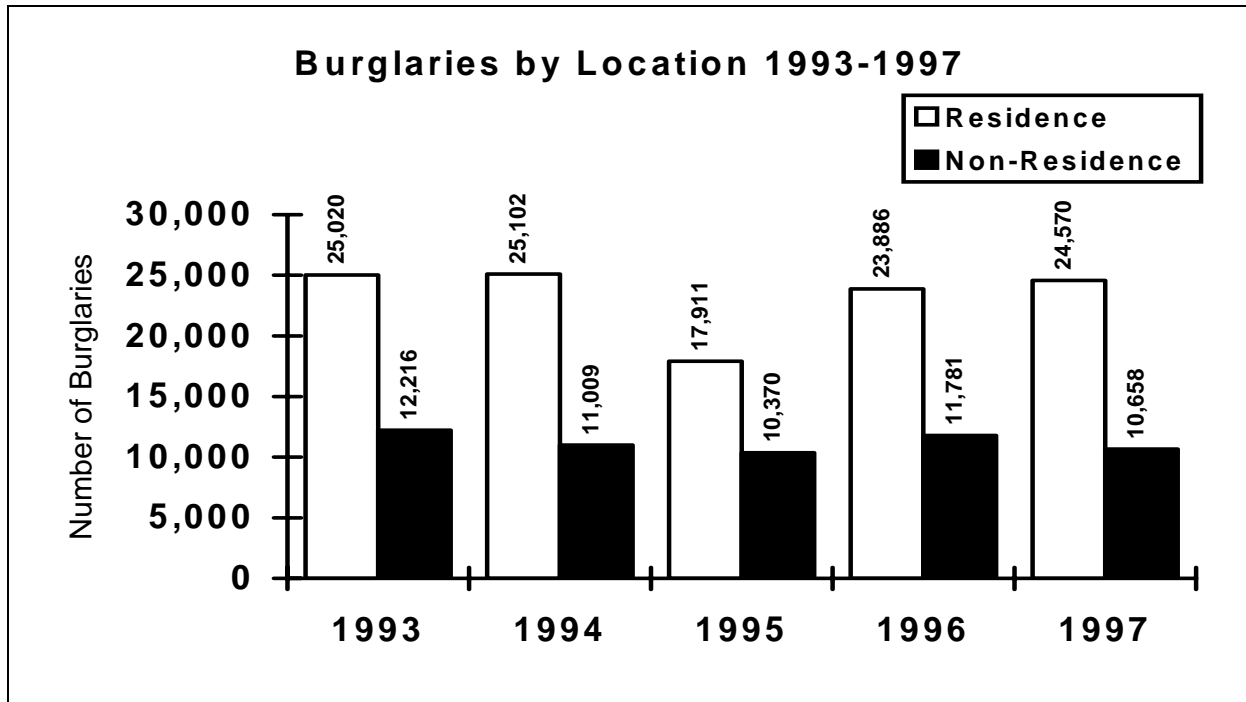
**FIGURE 14**  
**RESIDENCE/NON-RESIDENCE BURGLARIES\*\*†**  
**BY TIME OF DAY, 1993 - 1997**



\* All 1995 figures exclude Minneapolis PD.

† All 1993 figures exclude Bloomington Police Department.

**FIGURE 15**  
**TOTAL BURGLARIES BY PLACE OF OCCURRENCE AND STOLEN PROPERTY VALUES\*\***  
**1993-1997**



\* All 1995 Burglary values exclude Minneapolis PD.

† All 1993 figures exclude Bloomington PD.

## LARCENY

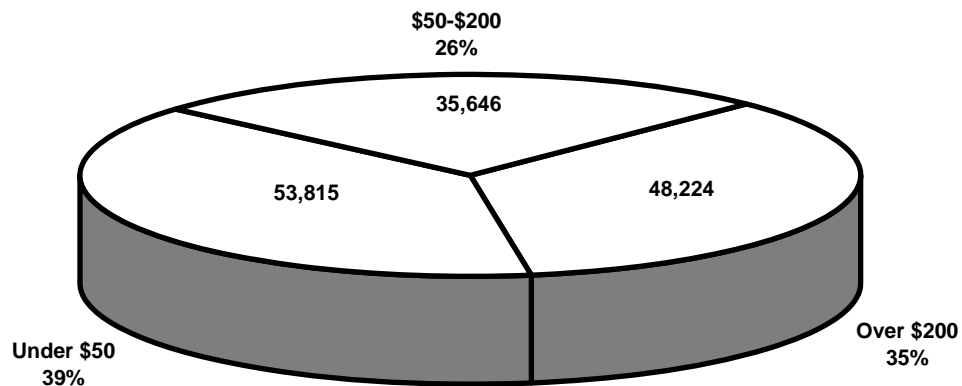
Larceny (theft) is the taking of the personal property of another with intent to permanently deprive him of ownership. Larceny figures will include all those offenses in which a theft (also attempted situations) occurred regardless of monetary loss assigned the stolen property.

### SUMMARY ANALYSIS

- Of the total 140,508 larceny offenses reported for 1997, 2,823 were listed as unfounded.

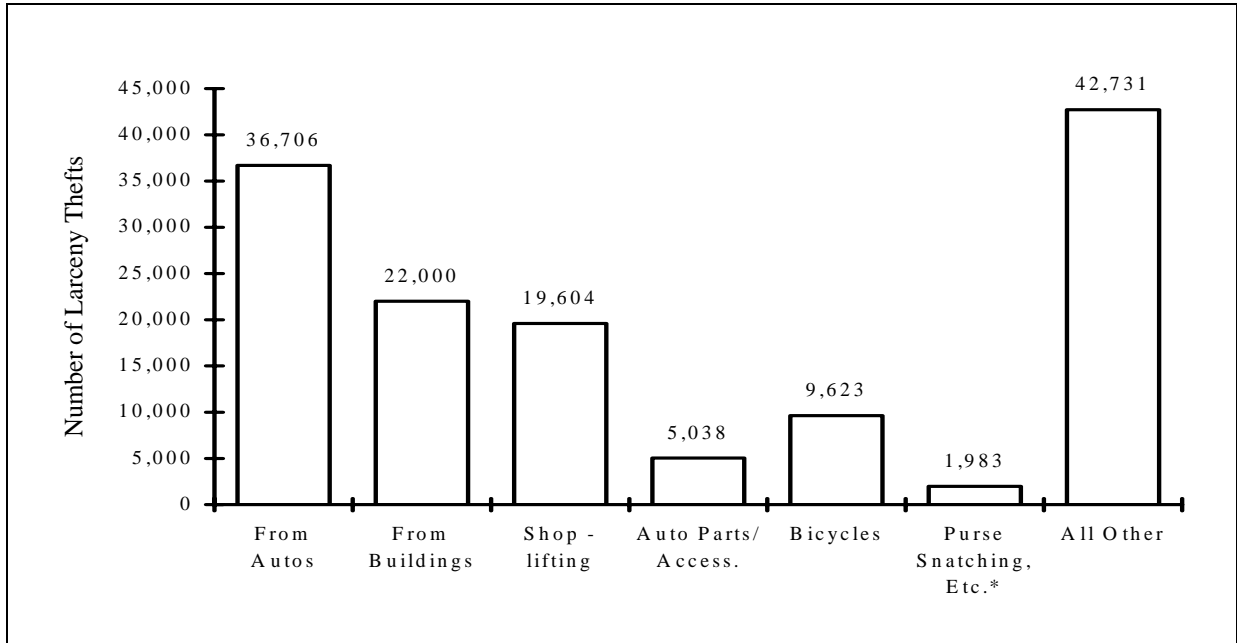
- Of the 137,685 actual larceny offenses that occurred in Minnesota in 1997, 29,343 were cleared by arrest, representing a 21 percent clearance rate. Of the 29,343 larceny offenses that were cleared, 10,201 were cleared by the arrest of a juvenile.\*
- Larceny in 1997 represented a crime rate of 2,956 per 100,000 population.
- The total number of larcenies for 1997 amounted to 72 percent of the total property crime figures with 377 averaged each day.

**FIGURE 16  
COMPARISON OF LARCENY THEFTS BY VALUE  
REPORTED IN MINNESOTA FOR 1997**



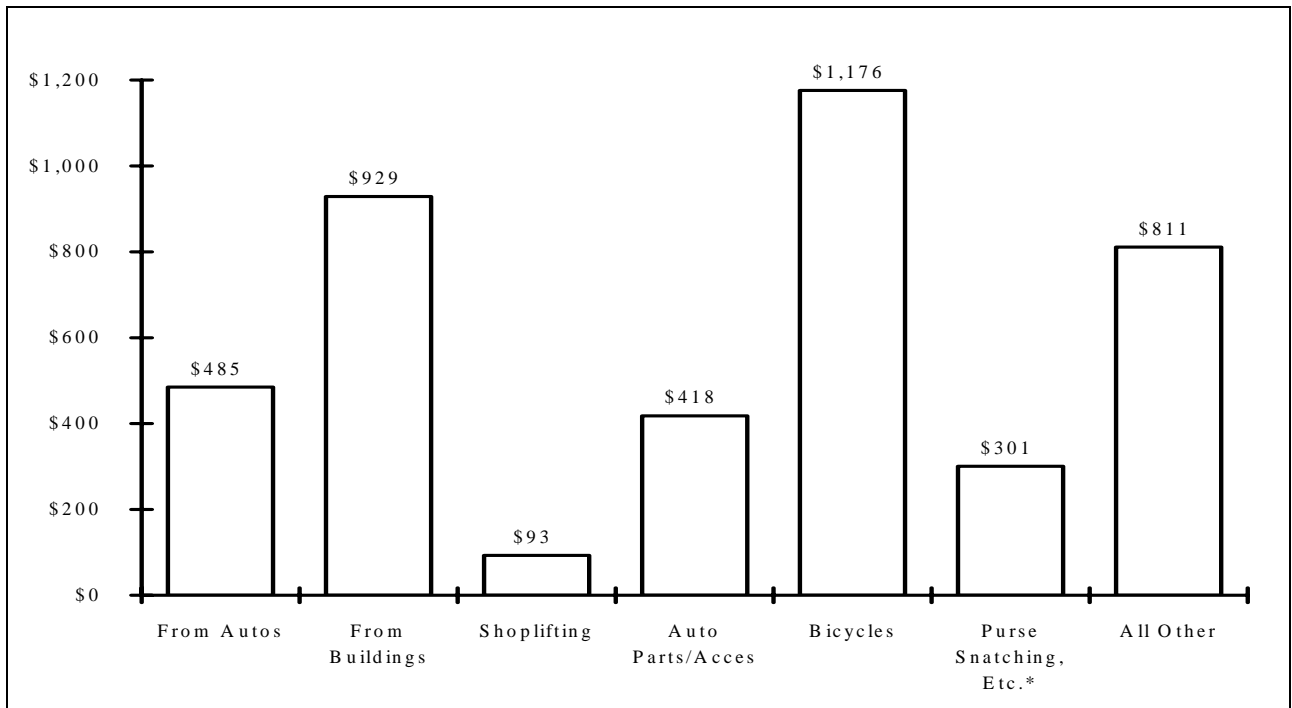
\* Cases where an adult and a juvenile are arrested for a case are not counted as cleared by the arrest of a juvenile.

**FIGURE 17  
TOTAL LARCENY THEFTS BY TYPE  
REPORTED IN MINNESOTA FOR 1997**



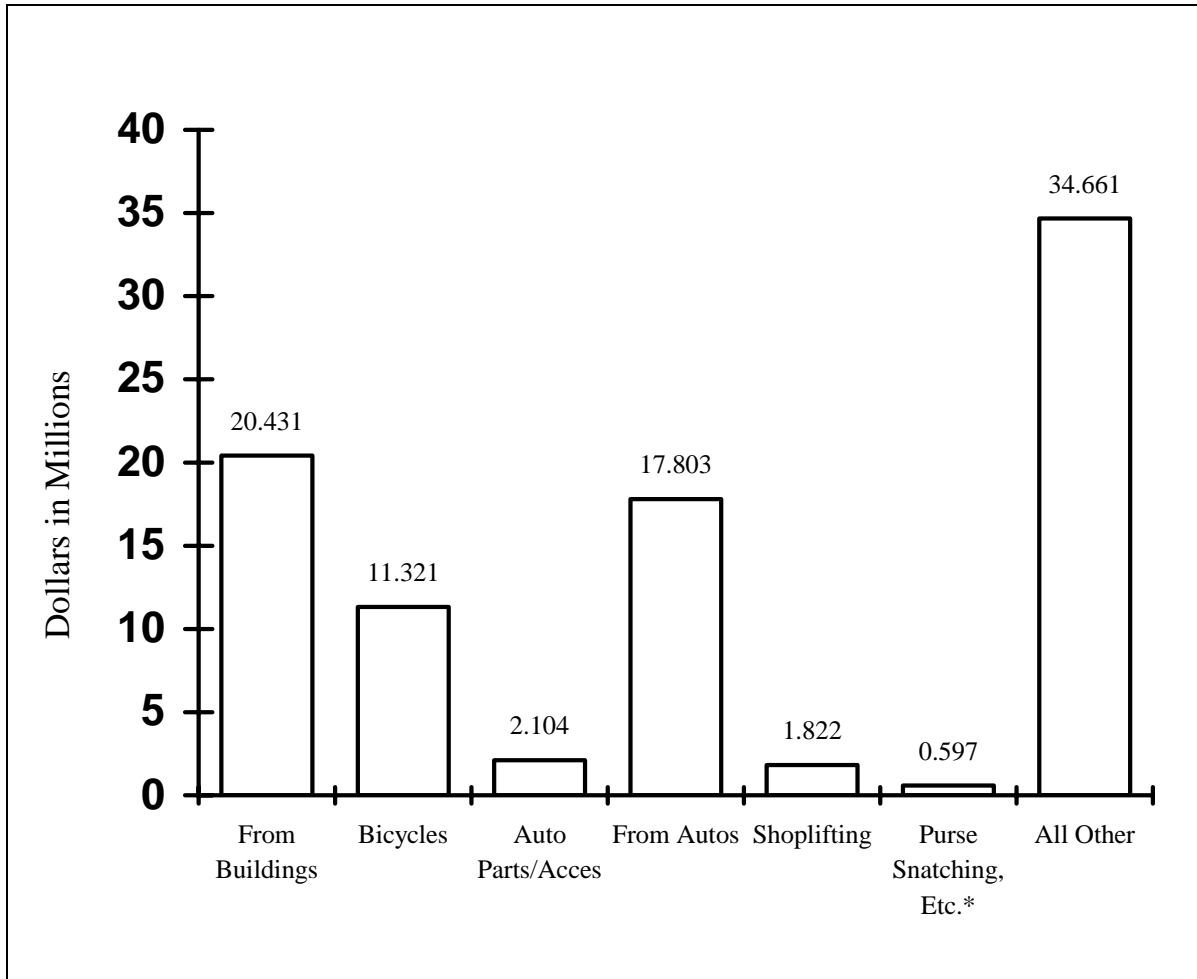
\* Includes Purse Snatching, Pocket Picking, Cargo Thefts, Coin Operated Machines & Livestock.

**FIGURE 18  
AVERAGE STOLEN PROPERTY LOSS PER TYPE  
REPORTED IN MINNESOTA FOR 1997**



\* Includes Purse Snatching, Pocket Picking, Cargo Thefts, Coin Operated Machines & Livestock.

**FIGURE 19**  
**TOTAL DOLLAR LOSS BY TYPE OF LARCENY**  
**REPORTED IN MINNESOTA FOR 1997**



TOTAL = \$88,738,264

\* Includes Purse Snatching, Pocket Picking, Coin Oper. Mach., Livestock, and Cargo Thefts.

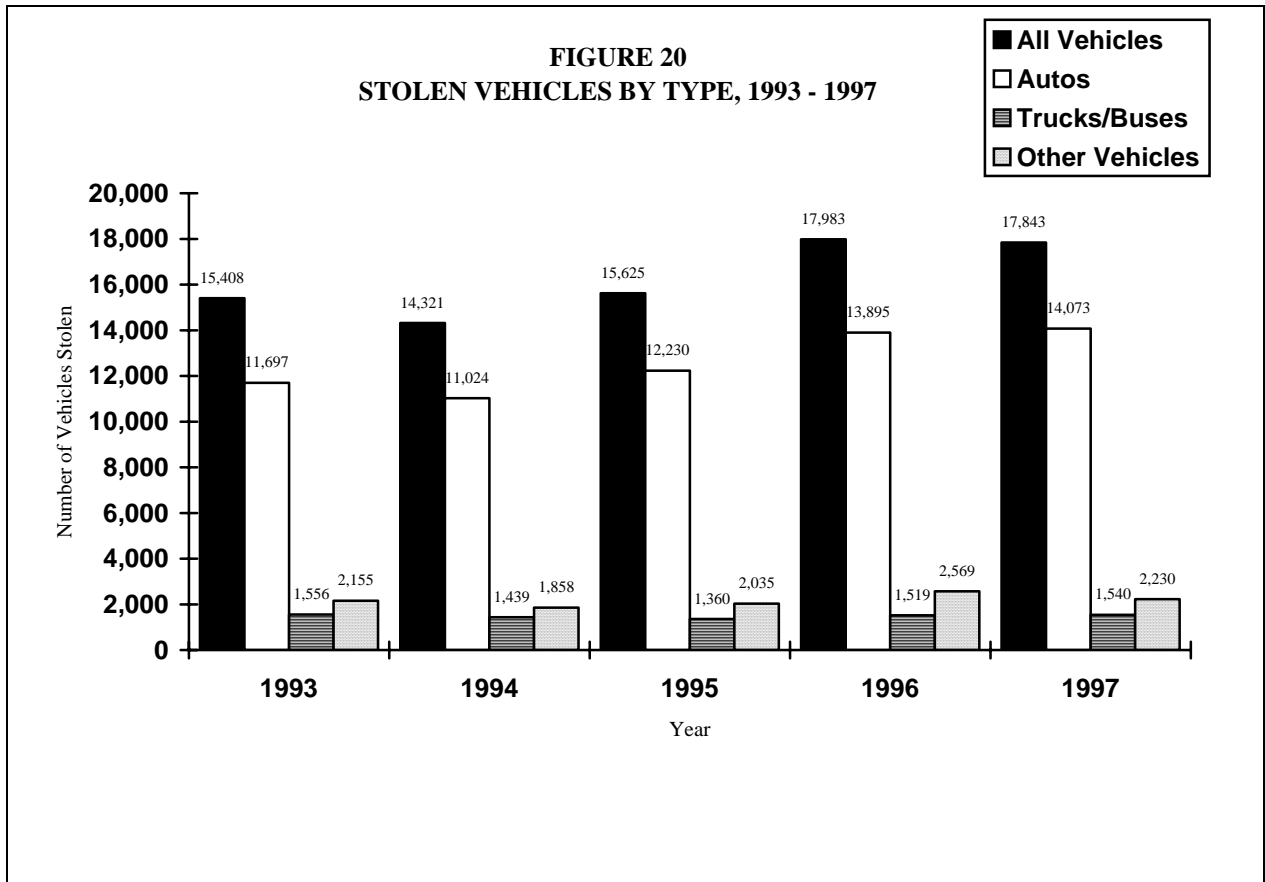
## MOTOR VEHICLE THEFT

Motor Vehicle Theft is the larceny or attempted larceny of a motor vehicle. This includes all vehicles that can be registered as such. "Joyriding" thefts are included under this category.

### SUMMARY ANALYSIS

- Of the 18,938 motor vehicle thefts reported in 1997, 1,095 offenses were unfounded.
- In Minnesota during 1997, there were 17,843 actual thefts reported to have occurred. Of that total 3,547 were cleared by arrest, indicating a clearance rate of 20 percent. Out of the total offenses cleared by arrest, 964 were cleared with the arrest of a juvenile\*.

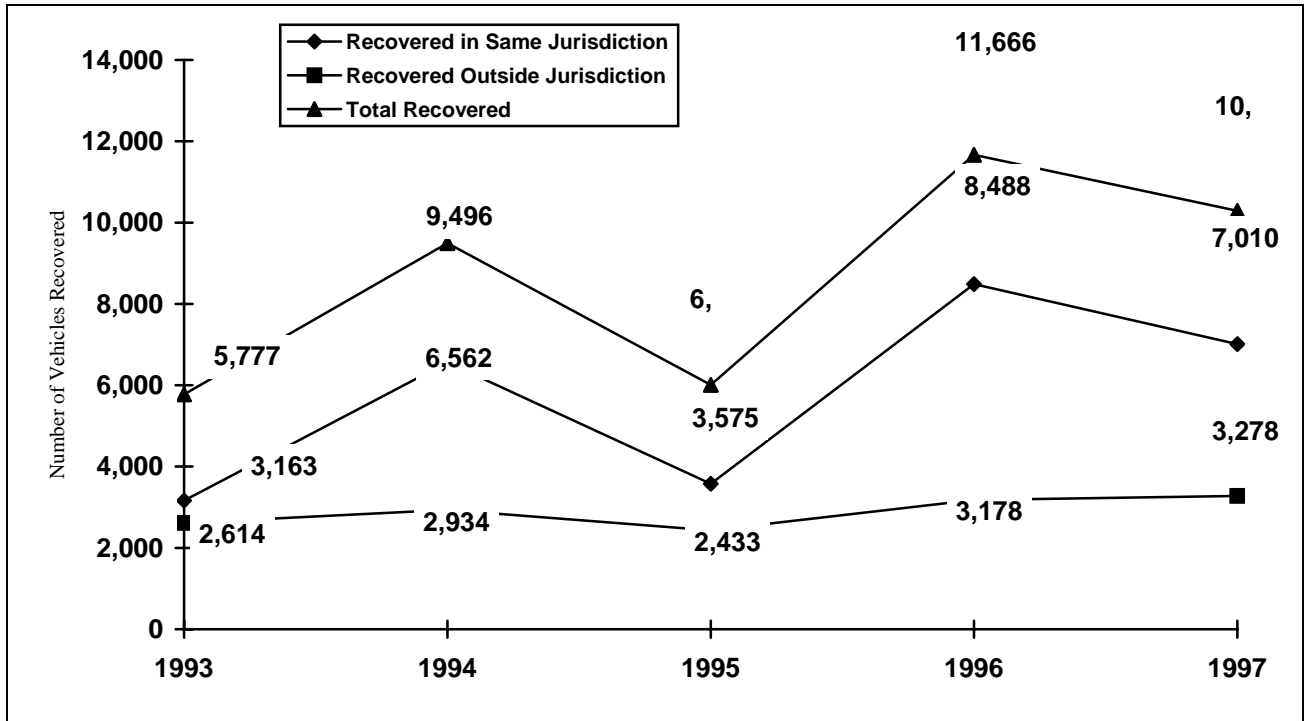
- Motor vehicle thefts in 1997 represented a crime rate of 383 per 100,000 population
- In 1997, motor vehicle thefts represented 9 percent of the total property crimes and averaged 49 per day.
- There were 11,494 vehicles recovered, either within the same jurisdiction as reported stolen or an outside jurisdiction†.
- Of the 17,843 vehicles reported stolen 14,073 were automobiles, 1,540 were trucks/buses and 2,230 were vehicles such as snowmobiles, motorcycles, motorscooters, etc.



\* Cases where an adult and a juvenile are arrested for a case are not counted as cleared by the arrest of a juvenile.

† Recovered vehicles excludes St. Paul Police Department.

**FIGURE 21  
COMPARISON OF MOTOR VEHICLES  
RECOVERED 1993-1997**



**NOTE:**

1993 figures exclude Minneapolis PD, St. Paul PD and Bloomington PD.  
 1995 figures exclude Minneapolis PD and St. Paul PD.  
 1996 and 1997 figures exclude St. Paul PD.

## ARSON

Arson is defined as any willful or malicious burning or attempt to burn, with or without intent to defraud, a dwelling house, public building, motor vehicle or aircraft, personal property of another, etc. Fires of suspicious or unknown origins are excluded.

This crime category is distinctive from other offenses in that all arson, regardless of the occurrence along with another crime, are to be reported. During 1997, 1,397 offenses were recorded on the Uniform Crime Reports, and 989\* on a defined arson report.

### SUMMARY ANALYSIS

- Of the total 989 arson offenses known, 18 were listed as unfounded.
- Of the 971 actual arson offenses reported as having occurred in Minnesota in 1997, 314 or 32

percent were cleared by arrest. Of the 314 arsons cleared by arrest, 115 were cleared by the arrest of a juvenile.<sup>†</sup>

- The crime rate for arson in 1997 was 21 per 100,000 population, with 3 offenses averaged per day.
- Of the 971 arson offenses reported, 503 (52 percent) were structural fires, 157 (16 percent) were arsons of mobile property (motor vehicles, airplanes, boats, etc.) and 311 offenses were for arson of other property such as crops, timber, fences, signs, etc. (32 percent).
- Of the 503 structures burned, 194 (36 percent) of the structures were uninhabited.
- The dollar value lost to arson in 1997 totaled \$5,280,596 with structural fires accounting for 91 percent of the loss (\$4,827,348).

---

\*The 1997 defined arson report does not include Minneapolis PD.

---

<sup>†</sup>Cases where an adult and a juvenile are arrested for a case are not counted as cleared by the arrest of a juvenile.



**TABLE 5  
1997 ARSON SUMMARY\***

| <b>Property Classification</b> | <b>Offenses Known</b> | <b>Unfounded</b> | <b>Actual Offenses</b> | <b>Total Clearances</b> | <b>Clearances Under 18</b> | <b>Uninhabited Structures</b> | <b>Estimated Property Value</b> |
|--------------------------------|-----------------------|------------------|------------------------|-------------------------|----------------------------|-------------------------------|---------------------------------|
| <b>Structural:</b>             |                       |                  |                        |                         |                            |                               |                                 |
| Single Occpancy                | 128                   | 2                | 126                    | 59                      | 17                         | 41                            | \$1,594,747                     |
| Other Residential              | 130                   | 2                | 128                    | 54                      | 15                         | 12                            | \$1,053,622                     |
| Storage                        | 67                    | 1                | 66                     | 20                      | 6                          | 34                            | \$470,943                       |
| Industrial/Manufacturing       | 6                     | 0                | 6                      | 0                       | 0                          | 4                             | \$242                           |
| Other Commercial               | 30                    | 1                | 29                     | 10                      | 4                          | 14                            | \$657,205                       |
| Community/Public               | 65                    | 0                | 65                     | 30                      | 20                         | 12                            | \$631,846                       |
| All Other Structures           | 84                    | 1                | 83                     | 23                      | 8                          | 77                            | \$418,743                       |
| <b>Total Structural</b>        | <b>510</b>            | <b>7</b>         | <b>503</b>             | <b>196</b>              | <b>70</b>                  | <b>194</b>                    | <b>\$4,827,348</b>              |
| <b>Mobile:</b>                 |                       |                  |                        |                         |                            |                               |                                 |
| Motor Vehicles                 | 134                   | 1                | 133                    | 22                      | 5                          |                               | \$310,361                       |
| Other Mobile Property          | 26                    | 2                | 24                     | 3                       | 0                          |                               | \$97,052                        |
| <b>Total Mobile</b>            | <b>160</b>            | <b>3</b>         | <b>157</b>             | <b>25</b>               | <b>5</b>                   |                               | <b>\$407,413.00</b>             |
| <b>All Other Property</b>      | <b>319</b>            | <b>8</b>         | <b>311</b>             | <b>93</b>               | <b>40</b>                  |                               | <b>\$45,835</b>                 |
| <b>GRAND TOTAL</b>             | <b>989</b>            | <b>18</b>        | <b>971</b>             | <b>314</b>              | <b>115</b>                 | <b>194</b>                    | <b>\$5,280,596</b>              |

\* All figures exclude Minneapolis Police Department

**TABLE 6**  
**1997 CRIME INDEX FOR POPULATION GROUPS**  
**SHERIFF'S DEPARTMENTS**

| <b>Population Group</b>   | <b>Index Crimes</b> | <b>% Index Crimes Cleared</b> | <b>Murder</b> | <b>Rape</b> | <b>Robbery</b> | <b>Aggravated Assault</b> | <b>Burglary</b> | <b>Larceny</b> | <b>Motor Vehicle Theft</b> | <b>Arson</b> |
|---|---------------------|-------------------------------|---------------|-------------|----------------|---------------------------|-----------------|----------------|----------------------------|--------------|
| <b>Group I &amp; II</b>   |                     |                               | None          | That        | Apply          |                           |                 |                |                            |              |
| <b>Group III</b><br>4 Agencies<br>(50,000-100,000)<br>Population: 231,701 | 4,560               | 18%                           | 1             | 41          | 8              | 88                        | 1,192           | 2,888          | 321                        | 21           |
| Rate per 100,000  | 1,968.1             |                               | 0.4           | 17.7        | 3.5            | 38.0                      | 514.5           | 1,264.4        | 138.5                      | 9.1          |
| <b>Group IV</b><br>7 Agencies<br>(25,000-50,000)<br>Population: 222,408   | 4,773               | 18%                           | 4             | 79          | 11             | 143                       | 1,499           | 2,628          | 394                        | 15           |
| Rate per 100,000  | 2,146.1             |                               | 1.8           | 35.5        | 4.9            | 64.3                      | 674.0           | 1,181.6        | 177.2                      | 6.7          |
| <b>Group V</b><br>43 Agencies<br>(10,000-25,000)<br>Population: 712,519   | 14,782              | 21%                           | 5             | 288         | 43             | 470                       | 4,469           | 8,271          | 1,127                      | 109          |
| Rate per 100,000  | 2,074.9             |                               | 0.7           | 40.4        | 6.0            | 66.2                      | 627.2           | 1,160.8        | 158.2                      | 15.3         |
| <b>Group VI</b><br>33 Agencies<br>(Under 10,000)<br>Population: 214,153   | 3,406               | 24%                           | 2             | 70          | 14             | 146                       | 882             | 1,999          | 265                        | 28           |
| Rate per 100,000  | 1,590.5             |                               | 0.9           | 32.7        | 6.5            | 68.2                      | 411.9           | 933.4          | 123.7                      | 13.1         |
| <b>Total</b><br>87 Agencies<br>Population: 1,380,781                      | 27,521              | 21%                           | 12            | 478         | 76             | 847                       | 8,042           | 15,786         | 2,107                      | 173          |
| Rate per 100,000  | 1,993.3             |                               | 0.9           | 34.6        | 5.5            | 61.3                      | 582.4           | 1,143.3        | 152.6                      | 12.5         |

**TABLE 7**  
**1997 CRIME INDEX FOR POPULATION GROUPS**  
**MUNICIPAL POLICE DEPARTMENTS**

| <b>Population Group</b>   | <b>Index Crimes</b> | <b>% Index Crimes Cleared</b> | <b>Murder</b> | <b>Rape</b> | <b>Robbery</b> | <b>Aggravated Assault</b> | <b>Burglary</b> | <b>Larceny</b> | <b>Motor Vehicle Theft</b> | <b>Arson</b> |
|---|---------------------|-------------------------------|---------------|-------------|----------------|---------------------------|-----------------|----------------|----------------------------|--------------|
| <b>Group I</b><br>2 Agencies<br>(Over 250,000)<br>Population: 628,887               | 63,554              | 13%                           | 81            | 765         | 4,137          | 4,133                     | 12,236          | 33,114         | 8,434                      | 654          |
| Rate per 100,000  | 10,105.2            |                               | 13.0          | 121.6       | 657.8          | 657.2                     | 1,945.7         | 5,265.5        | 1,341.1                    | 103.2        |
| <b>Group II</b>   |                     |                               | None          | That        | Apply          |                           |                 |                |                            |              |
| <b>Group III</b><br>10 Agencies<br>(50,000-100,000)<br>Population: 652,611          | 31,241              | 26%                           | 10            | 363         | 401            | 905                       | 4,071           | 23,349         | 1,988                      | 154          |
| Rate per 100,000  | 4,787.1             |                               | 1.5           | 55.6        | 61.4           | 138.7                     | 623.8           | 3,577.8        | 304.6                      | 23.6         |
| <b>Group IV</b><br>18 Agencies<br>(25,000 - 50,000)<br>Population: 639,132          | 29,725              | 26%                           | 9             | 204         | 353            | 540                       | 3,556           | 23,228         | 1,693                      | 142          |
| Rate per 100,000  | 4,650.8             |                               | 1.4           | 31.9        | 55.2           | 84.5                      | 556.4           | 3,634.3        | 264.9                      | 22.2         |
| <b>Group V</b><br>51 Agencies<br>(10,000 - 25,000)<br>Population: 816,744           | 34,299              | 26%                           | 9             | 372         | 312            | 933                       | 4,615           | 25,650         | 2,222                      | 186          |
| Rate per 100,000  | 4,199.5             |                               | 1.1           | 45.5        | 38.2           | 114.2                     | 565.0           | 3,140.5        | 272.1                      | 22.8         |
| <b>Groups VI &amp; VII</b><br>130 Agencies<br>(Under 10,000)<br>Population: 539,845 | 21,517              | 27%                           | 7             | 259         | 93             | 510                       | 2,708           | 16,464         | 1,388                      | 88           |
| Rate per 100,000  | 3,985.8             |                               | 1.3           | 48.0        | 17.2           | 94.5                      | 501.6           | 3,049.8        | 257.1                      | 16.3         |
| <b>Total</b><br>211 Agencies<br>Population: 3,277,219                               | 180,336             | 21%                           | 116           | 1,963       | 5,296          | 7,021                     | 27,186          | 121,805        | 15,725                     | 1,224        |
| Rate per 100,000  | 5,502.6             |                               | 3.5           | 59.9        | 161.6          | 214.2                     | 829.5           | 3,716.7        | 479.8                      | 37.3         |

**MINNESOTA PROPERTY CRIME VALUE INFORMATION**

**1997 PROPERTY CRIME INFORMATION  
FOR MINNESOTA**

Information on property stolen and recovered in Minnesota for the offenses of criminal homicide, rape, robbery, burglary, larceny and motor vehicle theft is reflected in the following tables and figures.

Table 8 indicates that the property type category of Locally Stolen Vehicles had the highest stolen value of property taken in the state in 1997. The Livestock category showed the lowest amount of stolen value for property taken during

that year. The highest recovered value reported was in the Locally Stolen Vehicle category while the lowest recovered value reported was Livestock. Table 9 indicates a more specific itemization of property stolen/recovered and the associated monetary values. Figure 22 shows the average dollar loss to property offenses in Minnesota for the past year. Figure 23 reflects what proportion of an average dollar was lost to the robbery, burglary, larceny and motor vehicle theft offenses during 1997.

**TABLE 8  
TOTAL VALUE OF PROPERTY STOLEN/RECOVERED IN MINNESOTA FOR 1997**

| <b>Property Type</b> | <b>Stolen Value</b>  | <b>Recovered Value</b> |
|----------------------|----------------------|------------------------|
| CURRENCY/NOTES       | \$17,881,337         | \$489,010              |
| JEWELRY/METALS       | 10,655,456           | 1,757,175              |
| CLOTHING/FURS        | 2,747,682            | 709,249                |
| LOCALLY STOLEN AUTOS | 78,183,137           | 41,925,962             |
| OFFICE EQUIPMENT     | 11,880,952           | 545,781                |
| TV/RADIO/STEREO      | 23,901,421           | 715,635                |
| FIREARMS             | 1,448,113            | 242,179                |
| HOUSEHOLD ITEMS      | 1,014,860            | 79,252                 |
| CONSUMER ITEMS       | 1,803,971            | 185,444                |
| LIVESTOCK            | 306,622              | 50,888                 |
| MISCELLANEOUS        | 57,391,683           | 4,227,347              |
| <b>TOTAL</b>         | <b>\$207,215,234</b> | <b>\$50,927,922</b>    |

Stolen Values are based on the "fair market value" at the time of the theft. Recovered Values are determined by "fair market value" at the time of the recovery less any damage or depreciation.

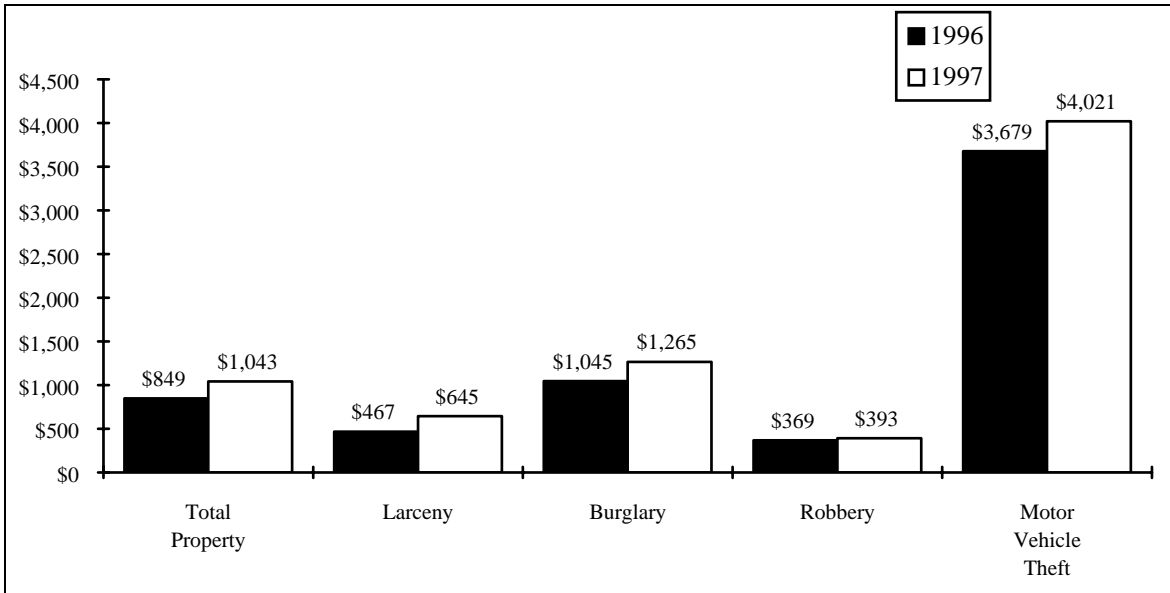
**TABLE 9**  
**MINNESOTA PROPERTY INFORMATION BY PROPERTY TYPE**  
**FOR STOLEN/RECOVERED VALUES IN 1997\***

| Property Type             | Stolen Value         | *****Recovered Value***** |                      | Total Recovered     |
|---------------------------|----------------------|---------------------------|----------------------|---------------------|
|                           |                      | Within Jurisdiction       | Outside Jurisdiction |                     |
| Passenger Vehicles/Trucks | \$56,679,151         | \$17,978,513              | \$19,805,261         | \$37,783,774        |
| Bicycles                  | 11,513,276           | 355,679                   | 25,952               | 381,631             |
| Camera Equipment          | 852,131              | 42,044                    | 8,950                | 50,994              |
| Clothing                  | 1,794,683            | 570,297                   | 15,919               | 586,216             |
| Consumer Items            | 1,788,924            | 149,231                   | 28,840               | 178,071             |
| Furs                      | 64,130               | 189                       | 2,755                | 2,944               |
| Guns                      | 1,318,564            | 186,332                   | 41,948               | 228,280             |
| Household Appliances      | 770,707              | 44,662                    | 23,221               | 67,883              |
| Snowmobiles/ATVs          | 4,780,702            | 725,193                   | 308,452              | 1,033,645           |
| Jewelry/Precious Metals   | 8,494,372            | 1,679,806                 | 55,226               | 1,735,032           |
| Cattle                    | 82,318               | 24,602                    | 260                  | 24,862              |
| Swine                     | 42,639               | 1,132                     | 0                    | 1,132               |
| Musical Instruments       | 413,967              | 60,957                    | 9,799                | 70,756              |
| Sheep                     | 3,808                | 12                        | 0                    | 12                  |
| Office Equipment          | 10,772,538           | 367,441                   | 166,542              | 533,983             |
| Personal Accessories      | 1,276,496            | 70,117                    | 4,987                | 75,104              |
| Motorcycles/Mini Bikes    | 3,092,875            | 232,771                   | 82,900               | 315,671             |
| Radio/TV/Sound Equipment  | 19,582,126           | 486,845                   | 141,919              | 628,764             |
| Sports Equipment          | 5,890,756            | 352,172                   | 124,895              | 477,067             |
| Currency/Negotiable Bonds | 14,635,257           | 390,558                   | 75,565               | 466,123             |
| Other Motor Vehicles      | 4,717,946            | 2,006,136                 | 233,500              | 2,239,636           |
| Viewing Equipment         | 460,399              | 82,691                    | 68,505               | 151,196             |
| Auto Parts/Equipment      | 2,598,516            | 98,576                    | 125,272              | 223,848             |
| Equipment/Tools/Measuring | 9,705,005            | 319,935                   | 147,642              | 467,577             |
| All Other                 | 11,165,153           | 1,851,686                 | 95,500               | 1,947,186           |
| Livestock-Other           | 167,513              | 4,882                     | 20,000               | 24,882              |
| <b>TOTAL</b>              | <b>\$172,663,952</b> | <b>\$28,082,459</b>       | <b>\$21,613,810</b>  | <b>\$49,696,269</b> |

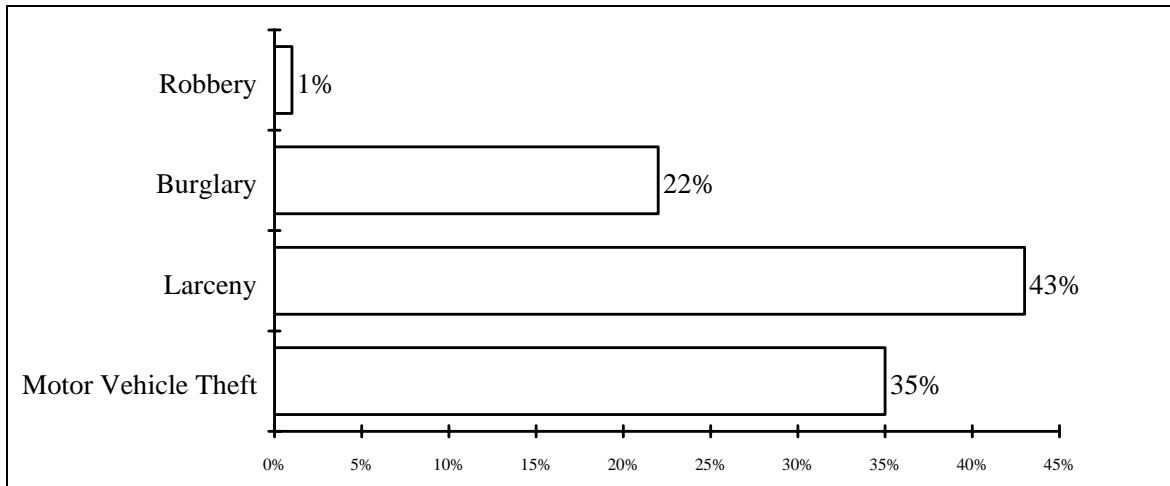
Stolen Values are based on the "fair market value" at the time of the theft. Recovered Values are determined by "fair market value" at the time of the recovery less any damage or depreciation.

\* Figures do not include the stolen and recovered values for Minneapolis and St. Paul Police Departments.

**FIGURE 22  
AVERAGE DOLLAR LOSS PER PROPERTY OFFENSE  
IN MINNESOTA FOR 1996 - 1997\***



**FIGURE 23  
PERCENTAGE OF DOLLARS LOST TO SERIOUS CRIME FOR 1997\***



\*Values exclude the Minneapolis Police Department.

## ADDITIONAL STATEWIDE OFFENSE INFORMATION

In addition to the aforementioned crime index information and property crime values, there are additional sources of offense information included as a part of Minnesota Offense Information.

Table 10 contains statewide summary information for total Part I and Part II offenses for 1997. The first column is the offenses listed according to crime category, as described in the Crime Information section of this publication. The remaining columns give the number of offenses, unfounded offenses, the crime rate, offenses cleared by arrest, and offenses cleared by arrest of a juvenile.

Table 11 encompasses 1997 statewide data relating to property loss. The first portion of the table refers to

the various property types and the corresponding stolen and/or recovered value. The rest of the table lists the Part I offenses broken down into sub-categories and the value of the property stolen or recovered for each offense.

Table 12 provides summary information including the crime rate, population, crime index and percent cleared for urban-rural, the various State Judicial Districts, and the reporting agencies in Minnesota for 1997.

Table 13 depicts summary Minnesota Crime Index Information for the years 1936-1997 and also includes state population and crime rate.

**TABLE 10**  
**1997 STATEWIDE OFFENSE AND CLEARANCE INFORMATION\***

|                               | <b>Offenses<br/>Known or<br/>Reported</b> | <b>Unfounded<br/>Number</b> | <b>Total<br/>Actual<br/>Offenses</b> | <b>Crime<br/>Rate</b> | <b>Cleared<br/>By<br/>Arrest</b> | <b>Cleared<br/>by Arrest<br/>Under 18</b> |
|-------------------------------|---|-----------------------------|--------------------------------------|-----------------------|----------------------------------|---|
| <b>Murder/Non-Neg.</b>        | <b>135</b>                                | <b>7</b>                    | <b>128</b>                           | 3                     | <b>66</b>                        | <b>11</b>                                 |
| <b>Rape</b>                   | <b>2,683</b>                              | <b>242</b>                  | <b>2,441</b>                         | 52                    | <b>1,328</b>                     | <b>144</b>                                |
| Forcible                      | 2,513                                     | 228                         | 2,285                                | 49                    | 1,247                            | 140                                       |
| Attempted                     | 170                                       | 14                          | 156                                  | 3                     | 81                               | 4   |
| <b>Robbery Total</b>          | <b>5,431</b>                              | <b>58</b>                   | <b>5,373</b>                         | 115                   | <b>1,099</b>                     | <b>319</b>                                |
| Firearm                       | 1,533                                     | 13                          | 1,520                                | 33                    | 352                              | 79  |
| Knife/Cutting                 | 458                                       | 6                           | 452                                  | 10                    | 102                              | 23  |
| Other Weapon                  | 507                                       | 16                          | 491                                  | 11                    | 158                              | 40  |
| Strong Arm                    | 2,933                                     | 23                          | 2,910                                | 62                    | 487                              | 177                                       |
| <b>Assault Total</b>          | <b>8,024</b>                              | <b>149</b>                  | <b>7,875</b>                         | 169                   | <b>4,487</b>                     | <b>916</b>                                |
| Gun                           | 1,826                                     | 36                          | 1,790                                | 38                    | 894                              | 174                                       |
| Knife                         | 2,267                                     | 50                          | 2,217                                | 48                    | 1,382                            | 319                                       |
| Other Weapon                  | 2,013                                     | 39                          | 1,974                                | 42                    | 1,290                            | 281                                       |
| Hands, Feet, Etc.             | 1,918                                     | 24                          | 1,894                                | 41                    | 921                              | 142                                       |
| <b>Burglary Total</b>         | <b>36,307</b>                             | <b>1,079</b>                | <b>35,228</b>                        | 756                   | <b>3,922</b>                     | <b>891</b>                                |
| Forced Entry                  | 21,318                                    | 486                         | 20,832                               | 447                   | 2,504                            | 543                                       |
| Unlawful Entry                | 11,867                                    | 342                         | 11,525                               | 247                   | 1,187                            | 314                                       |
| Attempted                     | 3,122                                     | 251                         | 2,871                                | 62                    | 231                              | 34  |
| <b>Larceny Total</b>          | <b>140,508</b>                            | <b>2,823</b>                | <b>137,685</b>                       | 2,956                 | <b>29,343</b>                    | <b>10,201</b>                             |
| <b>Auto Theft Total</b>       | <b>18,938</b>                             | <b>1,095</b>                | <b>17,843</b>                        | 383                   | <b>3,547</b>                     | <b>964</b>                                |
| Autos                         | 14,968                                    | 895                         | 14,073                               | 302                   | 2,851                            | 786                                       |
| Trucks/Buses                  | 1,632                                     | 92                          | 1,540                                | 33                    | 301                              | 52  |
| Other Vehicles                | 2,338                                     | 108                         | 2,230                                | 48                    | 395                              | 126                                       |
| <b>Arson</b>                  | <b>1,422</b>                              | <b>25</b>                   | <b>1,397</b>                         | 30                    | <b>363</b>                       | <b>112</b>                                |
| <b>Part 1 Total w/o Arson</b> | <b>212,026</b>                            | <b>5,453</b>                | <b>206,573</b>                       | 4,435                 | <b>43,792</b>                    | <b>13,446</b>                             |
| <b>Part 1 Total w/Arson</b>   | <b>213,448</b>                            | <b>5,478</b>                | <b>207,970</b>                       | 4,465                 | <b>44,155</b>                    | <b>13,558</b>                             |
| Other Assaults                | 48,935                                    | 1,151                       | 47,784                               | 1,026                 | 26,028                           | 4,505                                     |
| Forgery/Counterfeiting        | 8,044                                     | 125                         | 7,919                                | 170                   | 2,570                            | 220                                       |
| Fraud                         | 24,486                                    | 403                         | 24,083                               | 517                   | 16,815                           | 242                                       |
| Embezzlement                  | 21  | -                           | 21                                   | 0                     | 6                                | -   |
| Stolen Property               | 1,970                                     | 28                          | 1,942                                | 42                    | 1,439                            | 422                                       |
| Vandalism                     | 64,279                                    | 611                         | 63,668                               | 1,367                 | 9,056                            | 1,752                                     |
| Weapons                       | 4,434                                     | 281                         | 4,153                                | 89                    | 2,523                            | 521                                       |
| Prostitution                  | 1,223                                     | 5                           | 1,218                                | 26                    | 608                              | 5   |
| Other Sex Offense             | 4,375                                     | 443                         | 3,932                                | 84                    | 1,697                            | 258                                       |
| Narcotics                     | 13,425                                    | 215                         | 13,210                               | 284                   | 10,294                           | 1,976                                     |
| Gambling                      | 158                                       | 4                           | 154                                  | 3                     | 59                               | 7   |
| Family/Children               | 6,615                                     | 1,187                       | 5,428                                | 117                   | 3,059                            | 19  |
| D.U.I.                        | 30,486                                    | 127                         | 30,359                               | 652                   | 28,711                           | 462                                       |
| Liquor Laws                   | 15,438                                    | 145                         | 15,293                               | 328                   | 13,112                           | 3,481                                     |
| Disorderly                    | 49,911                                    | 1,437                       | 48,474                               | 1,041                 | 32,760                           | 6,147                                     |
| Vagrancy                      | 390                                       | 1                           | 389                                  | 8                     | 161                              | 5   |
| Other (Except Traffic)        | 51,255                                    | 2,062                       | 49,193                               | 1,056                 | 35,258                           | 4,503                                     |
| <b>Part 2 Total*</b>          | <b>325,445</b>                            | <b>8,225</b>                | <b>317,220</b>                       | 6,810                 | <b>184,156</b>                   | <b>24,525</b>                             |
| <b>Grand Total</b>            | <b>538,893</b>                            | <b>13,703</b>               | <b>525,190</b>                       | 11,275                | <b>228,311</b>                   | <b>38,083</b>                             |

\* St. Paul PD does not report Part II offenses (Other Assaults only).



**TABLE 11**  
**1997 STATEWIDE PROPERTY INFORMATION\***

|  | <b>Number of Offenses</b> | <b>Stolen Value</b>  | <b>Recoverd Value</b> |
|--|---------------------------|----------------------|-----------------------|
| Currency/Notes                             |                           | \$17,881,337         | \$489,010             |
| Jewelry/Metals                             |                           | \$10,655,456         | \$1,757,175           |
| Clothing/Furs                              |                           | \$2,747,682          | \$709,249             |
| Locally Stolen Autos                       |                           | \$78,183,137         | \$41,925,962          |
| Office Equip.                              |                           | \$11,880,952         | \$545,781             |
| TV/Radio/Stereo                            |                           | \$23,901,421         | \$715,635             |
| Firearms                                   |                           | \$1,448,113          | \$242,179             |
| Household Items                            |                           | \$1,014,860          | \$79,252              |
| Consumer Items                             |                           | \$1,803,971          | \$185,444             |
| Livestock                                  |                           | \$306,622            | \$50,888              |
| Miscellaneous                              |                           | \$57,391,683         | \$4,227,347           |
| <b>Total</b>                               |                           | <b>\$207,215,234</b> | <b>\$50,927,922</b>   |
| <b>Murder</b>                              | <b>128</b>                | <b>\$1,505</b>       |                       |
| <b>Forcible Rape</b>                       | <b>2,441</b>              | <b>\$46,325</b>      |                       |
| Highway                                    | 3,516                     | \$726,158            |                       |
| Commercial House                           | 295                       | \$236,271            |                       |
| Gas/Service Station                        | 152                       | \$41,043             |                       |
| Convenience Store                          | 200                       | \$102,587            |                       |
| Residence                                  | 433                       | \$243,802            |                       |
| Bank                                       | 104                       | \$445,862            |                       |
| Miscellaneous                              | 673                       | \$316,490            |                       |
| <b>Total Robbery</b>                       | <b>5,373</b>              | <b>\$2,112,213</b>   |                       |
| Residence/Night                            | 8,402                     | \$6,043,848          |                       |
| Residence/Day                              | 7,213                     | \$15,616,026         |                       |
| Residence/Unknown                          | 8,955                     | \$7,672,371          |                       |
| Non-Residence/Night                        | 5,262                     | \$7,677,111          |                       |
| Non-Residence/Day                          | 937                       | \$764,339            |                       |
| Non-Residence/Unknown                      | 4,459                     | \$6,797,089          |                       |
| <b>Total Burglary</b>                      | <b>35,228</b>             | <b>\$44,570,784</b>  |                       |
| Larceny Over \$200                         | 48,224                    | \$83,773,967         |                       |
| Larceny \$50-\$200                         | 35,646                    | \$4,088,382          |                       |
| Larceny Under \$50                         | 53,815                    | \$875,915            |                       |
| <b>Total Larceny</b>                       | <b>137,685</b>            | <b>\$88,738,264</b>  |                       |
| <b>Auto Theft</b>                          | <b>17,843</b>             | <b>\$71,746,143</b>  |                       |
| <b>GRAND TOTAL</b>                         | <b>198,698</b>            | <b>\$207,215,234</b> |                       |
| Pocket Picking                             | 689                       | \$140,651            |                       |
| Purse Snatching                            | 357                       | \$65,652             |                       |
| Cargo Thefts                               | 39                        | \$227,142            |                       |
| Shoplifting                                | 19,604                    | \$1,822,296          |                       |
| From Autos                                 | 36,706                    | \$17,803,812         |                       |
| Auto Parts/Accessories                     | 5,038                     | \$2,104,699          |                       |
| Bicycles                                   | 9,623                     | \$11,320,293         |                       |
| From Buildings                             | 22,000                    | \$20,430,069         |                       |
| Coin Machines                              | 756                       | \$109,090            |                       |
| Livestock                                  | 142                       | \$54,549             |                       |
| All Other                                  | 42,731                    | \$34,660,011         |                       |
| <b>Total Larceny</b>                       | <b>137,685</b>            | <b>\$88,738,264</b>  |                       |
| Autos-Stolen Locally-Recovered Locally     | 7,010                     |                      |                       |
| Autos-Stolen Locally-Recovered Not Locally | 3,278                     |                      |                       |
| <b>Total Stolen/Recovered</b>              | <b>10,288</b>             |                      |                       |
| Autos-Stolen Not Locally-Recovered Locally | 1,206                     |                      |                       |

\*Stolen/Recovered Vehicles does not include St. Paul Police Department.

**TABLE 12**  
**MINNESOTA SUMMARY INFORMATION**  
**RATE PER 100,000 INHABITANTS (AND PERCENT CLEARED), 1997**

|                                    |                   | <b>Crime Index</b> |               |               |                  |
|------------------------------------|-------------------|--------------------|---------------|---------------|------------------|
|                                    | <b>Population</b> | <b>(Part 1)</b>    | <b>Part 2</b> | <b>Total</b>  | <b>% Cleared</b> |
| <b>STATE</b>                       | <b>4,658,000</b>  | <b>4,465</b>       | <b>6,810</b>  | <b>11,275</b> | <b>43</b>        |
| Urban                              | 3,277,219         | 5,503              | 7,334         | 12,836        | 41               |
| Rural                              | 1,380,781         | 1,993              | 5,186         | 7,179         | 51               |
| Judicial District 1                | 556,768           | 3,354              | 6,598         | 9,952         | 48               |
| Judicial District 2                | 490,888           | 6,375              | 3,307         | 9,683         | 38               |
| Judicial District 3                | 417,516           | 2,832              | 6,409         | 9,242         | 56               |
| Judicial District 4                | 1,073,468         | 6,887              | 7,329         | 14,217        | 27               |
| Judicial District 5                | 290,046           | 2,627              | 5,787         | 8,414         | 51               |
| Judicial District 6                | 248,065           | 3,649              | 8,266         | 11,916        | 45               |
| Judicial District 7                | 420,137           | 3,111              | 6,993         | 10,104        | 54               |
| Judicial District 8                | 171,289           | 2,366              | 4,920         | 7,287         | 46               |
| Judicial District 9                | 311,917           | 3,792              | 8,234         | 12,027        | 50               |
| Judicial District 10               | 677,906           | 3,868              | 7,781         | 11,649        | 51               |
| <b>Aitkin County Total</b>         | <b>13,455</b>     | <b>4,511</b>       | <b>5,678</b>  | <b>10,190</b> | <b>48</b>        |
| <b>Anoka County Total</b>          | <b>275,741</b>    | <b>4,794</b>       | <b>8,957</b>  | <b>13,751</b> | <b>48</b>        |
| Anoka SO                           | 19,878            | 2,621              | 3,124         | 5,745         | 38               |
| Anoka PD                           | 17,018            | 5,494              | 8,215         | 13,709        | 43               |
| Blaine                             | 42,787            | 6,182              | 9,234         | 15,416        | 43               |
| Circle Pines-Lexington-Centerville | 7,909             | 3,540              | 9,748         | 13,289        | 56               |
| Columbia Heights                   | 18,536            | 6,814              | 12,225        | 19,039        | 45               |
| Coon Rapids                        | 63,606            | 4,262              | 11,001        | 15,263        | 59               |
| Fridley                            | 26,758            | 7,377              | 12,493        | 19,871        | 39               |
| Lino Lakes                         | 11,898            | 2,353              | 8,052         | 10,405        | 66               |
| Spring Lake Park                   | 6,390             | 6,933              | 11,095        | 18,028        | 47               |
| East Bethel                        | 9,816             | 3,973              | 4,931         | 8,904         | 39               |
| Ham Lake                           | 10,601            | 4,377              | 5,849         | 10,225        | 42               |
| Andover                            | 20,396            | 2,510              | 4,967         | 7,477         | 50               |
| Ramsey                             | 16,012            | 3,372              | 4,316         | 7,688         | 44               |
| Hilltop                            | 818               | 10,147             | 24,205        | 34,352        | 52               |
| St. Francis                        | 3,318             | 5,365              | 20,404        | 25,769        | 54               |
| <b>Becker County Total</b>         | <b>29,471</b>     | <b>2,307</b>       | <b>5,616</b>  | <b>7,923</b>  | <b>50</b>        |
| Becker SO                          | 22,559            | 1,374              | 3,945         | 5,319         | 46               |
| Detroit Lakes                      | 6,912             | 5,353              | 11,068        | 16,421        | 56               |
| <b>Beltrami County Total</b>       | <b>38,136</b>     | <b>5,244</b>       | <b>10,061</b> | <b>15,306</b> | <b>51</b>        |
| Beltrami SO                        | 25,523            | 2,163              | 4,588         | 6,751         | 49               |
| Bemidji                            | 12,613            | 11,480             | 21,137        | 32,617        | 52               |
| <b>Benton County Total</b>         | <b>25,636</b>     | <b>2,465</b>       | <b>4,650</b>  | <b>7,115</b>  | <b>48</b>        |
| Benton SO                          | 16,343            | 1,823              | 4,387         | 6,211         | 51               |
| Sauk Rapids                        | 9,293             | 3,594              | 5,111         | 8,705         | 45               |
| <b>Big Stone County Total</b>      | <b>6,127</b>      | <b>2,073</b>       | <b>4,227</b>  | <b>6,300</b>  | <b>36</b>        |
| Big Stone SO                       | 4,012             | 2,343              | 5,010         | 7,353         | 29               |
| Ortonville                         | 2,115             | 1,560              | 2,742         | 4,303         | 60               |
| <b>Blue Earth County Total</b>     | <b>55,096</b>     | <b>4,822</b>       | <b>8,160</b>  | <b>12,983</b> | <b>43</b>        |
| Blue Earth SO                      | 23,068            | 1,405              | 4,530         | 5,935         | 51               |
| Mankato                            | 32,028            | 7,284              | 10,775        | 18,059        | 41               |
| <b>Brown County Total</b>          | <b>27,585</b>     | <b>1,755</b>       | <b>3,698</b>  | <b>5,452</b>  | <b>55</b>        |
| Brown SO                           | 7,994             | 688                | 1,639         | 2,327         | 48               |
| New Ulm                            | 13,816            | 2,743              | 6,420         | 9,163         | 57               |
| Sleepy Eye                         | 3,694             | 1,326              | 54            | 1,381         | 10               |

**TABLE 12**  
**MINNESOTA SUMMARY INFORMATION**  
**RATE PER 100,000 INHABITANTS (AND PERCENT CLEARED), 1997**

|                                |                | Crime Index  |               |               |           |
|--------------------------------|----------------|--------------|---------------|---------------|-----------|
|                                | Population     | (Part 1)     | Part 2        | Total         | % Cleared |
| Springfield                    | 2,081          | 48           | -             | 48            | -         |
| <b>Carlton County Total</b>    | <b>30,906</b>  | <b>2,954</b> | <b>8,879</b>  | <b>11,833</b> | <b>47</b> |
| Carlton SO                     | 17,353         | 2,178        | 6,443         | 8,621         | 53        |
| Cloquet                        | 11,261         | 3,810        | 11,855        | 15,665        | 44        |
| Moose Lake                     | 1,408          | 6,321        | 14,063        | 20,384        | 36        |
| Scanlon                        | 884            | 1,923        | 10,520        | 12,443        | 65        |
| <b>Carver County Total</b>     | <b>57,677</b>  | <b>2,353</b> | <b>4,317</b>  | <b>6,670</b>  | <b>43</b> |
| Carver SO                      | 24,532         | 1,684        | 3,701         | 5,385         | 33        |
| Chanhassen                     | 15,431         | 1,931        | 2,806         | 4,737         | 31        |
| Chaska                         | 13,762         | 3,582        | 6,685         | 10,267        | 64        |
| Waconia                        | 3,952          | 3,871        | 5,795         | 9,666         | 24        |
| <b>Cass County Total</b>       | <b>24,348</b>  | <b>6,284</b> | <b>18,014</b> | <b>24,298</b> | <b>48</b> |
| Cass SO                        | 24,348         | 6,284        | 18,014        | 24,298        | 48        |
| <b>Chippewa County Total</b>   | <b>12,647</b>  | <b>1,241</b> | <b>2,696</b>  | <b>3,938</b>  | <b>42</b> |
| Chippewa SO                    | 7,064          | 326          | 892           | 1,217         | 34        |
| Montevideo                     | 5,583          | 2,400        | 4,979         | 7,380         | 43        |
| <b>Chisago County Total</b>    | <b>36,127</b>  | <b>2,992</b> | <b>6,646</b>  | <b>9,638</b>  | <b>48</b> |
| Chisago SO                     | 30,987         | 2,808        | 6,235         | 9,043         | 46        |
| North Branch                   | 5,140          | 4,105        | 9,125         | 13,230        | 56        |
| <b>Clay County Total</b>       | <b>52,904</b>  | <b>2,790</b> | <b>7,296</b>  | <b>10,086</b> | <b>50</b> |
| Clay SO                        | 16,224         | 838          | 4,050         | 4,888         | 47        |
| Dilworth                       | 2,950          | 4,169        | 10,475        | 14,644        | 39        |
| Moorhead                       | 33,730         | 3,608        | 8,580         | 12,188        | 52        |
| <b>Clearwater County Total</b> | <b>8,485</b>   | <b>2,616</b> | <b>2,298</b>  | <b>4,915</b>  | <b>40</b> |
| Clearwater SO                  | 8,485          | 2,616        | 2,298         | 4,915         | 40        |
| <b>Cook County Total</b>       | <b>4,459</b>   | <b>3,813</b> | <b>12,806</b> | <b>16,618</b> | <b>25</b> |
| Cook SO                        | 3,259          | 3,498        | 13,133        | 16,631        | 27        |
| Grand Marais                   | 1,200          | 4,667        | 11,917        | 16,583        | 18        |
| <b>Cottonwood County Total</b> | <b>12,750</b>  | <b>965</b>   | <b>2,008</b>  | <b>2,973</b>  | <b>68</b> |
| Cottonwood SO                  | 8,427          | 190          | 12            | 202           | 12        |
| Windom                         | 4,323          | 2,475        | 5,899         | 8,374         | 70        |
| <b>Crow Wing County Total</b>  | <b>49,842</b>  | <b>5,319</b> | <b>7,379</b>  | <b>12,698</b> | <b>43</b> |
| Crow Wing SO                   | 29,445         | 2,819        | 4,075         | 6,894         | 42        |
| Brainerd                       | 13,802         | 8,673        | 13,143        | 21,816        | 45        |
| Crosby                         | 2,331          | 10,982       | 13,213        | 24,196        | 39        |
| Baxter                         | 4,264          | 8,630        | 8,349         | 16,979        | 37        |
| <b>Dakota County Total</b>     | <b>314,705</b> | <b>3,899</b> | <b>6,906</b>  | <b>10,805</b> | <b>49</b> |
| Dakota SO                      | 16,987         | 1,478        | 5,257         | 6,735         | 57        |
| Burnsville                     | 56,177         | 5,337        | 5,524         | 10,860        | 42        |
| Farmington                     | 6,821          | 4,310        | 8,899         | 13,209        | 60        |
| Hastings                       | 16,696         | 4,235        | 5,474         | 9,709         | 41        |
| Mendota Heights                | 10,991         | 2,575        | 4,849         | 7,424         | 39        |
| Rosemount                      | 10,058         | 2,625        | 4,464         | 7,089         | 55        |
| South St Paul                  | 19,959         | 5,095        | 9,660         | 14,755        | 39        |
| West St Paul                   | 19,234         | 6,832        | 7,076         | 13,908        | 30        |
| Eagan                          | 58,126         | 3,040        | 5,232         | 8,272         | 53        |
| Inver Grove Hgts               | 24,988         | 4,470        | 9,457         | 13,927        | 57        |
| Apple Valley                   | 40,580         | 3,302        | 4,847         | 8,149         | 45        |
| Lakeville                      | 34,088         | 2,696        | 13,421        | 16,117        | 64        |
| <b>Dodge County Total</b>      | <b>16,867</b>  | <b>2,022</b> | <b>6,860</b>  | <b>8,881</b>  | <b>45</b> |
| Dodge SO                       | 12,782         | 1,987        | 7,323         | 9,310         | 46        |
| Kasson                         | 4,085          | 2,130        | 5,410         | 7,540         | 43        |

**TABLE 12**  
**MINNESOTA SUMMARY INFORMATION**  
**RATE PER 100,000 INHABITANTS (AND PERCENT CLEARED), 1997**

|                               |                  | Crime Index  |              |               |           |
|-------------------------------|------------------|--------------|--------------|---------------|-----------|
|                               | Population       | (Part 1)     | Part 2       | Total         | % Cleared |
| <b>Douglas County Total</b>   | <b>30,597</b>    | <b>3,059</b> | <b>6,347</b> | <b>9,406</b>  | <b>47</b> |
| Douglas SO                    | 21,665           | 1,643        | 4,463        | 6,107         | 49        |
| Alexandria                    | 8,932            | 6,494        | 10,916       | 17,409        | 45        |
| <b>Faribault County Total</b> | <b>16,880</b>    | <b>1,724</b> | <b>3,643</b> | <b>5,367</b>  | <b>50</b> |
| Faribault SO                  | 10,736           | 1,574        | 3,623        | 5,197         | 54        |
| Blue Earth                    | 3,713            | 3,286        | 6,087        | 9,372         | 43        |
| Wells                         | 2,431            | -            | -            | -             | -         |
| <b>Fillmore County Total</b>  | <b>21,169</b>    | <b>926</b>   | <b>1,266</b> | <b>2,192</b>  | <b>42</b> |
| <b>Freeborn County Total</b>  | <b>33,047</b>    | <b>1,725</b> | <b>5,716</b> | <b>7,441</b>  | <b>74</b> |
| Freeborn SO                   | 14,810           | 716          | 2,559        | 3,275         | 75        |
| Albert Lea                    | 18,237           | 2,544        | 8,280        | 10,824        | 73        |
| <b>Goodhue County Total</b>   | <b>42,323</b>    | <b>3,421</b> | <b>6,776</b> | <b>10,198</b> | <b>40</b> |
| Goodhue SO                    | 18,281           | 1,997        | 2,806        | 4,803         | 32        |
| Cannon Falls                  | 3,673            | 4,383        | 13,531       | 17,915        | 57        |
| Red Wing                      | 16,055           | 4,921        | 10,128       | 15,048        | 36        |
| Kenyon                        | 1,755            | 1,140        | 1,425        | 2,564         | 33        |
| Zumbrota                      | 2,559            | 4,377        | 8,089        | 12,466        | 58        |
| <b>Grant County Total</b>     | <b>6,252</b>     | <b>2,287</b> | <b>7,630</b> | <b>9,917</b>  | <b>38</b> |
| <b>Hennepin County Total</b>  | <b>1,073,468</b> | <b>6,887</b> | <b>7,329</b> | <b>14,217</b> | <b>27</b> |
| Hennepin SO                   | 7,409            | 3,064        | 12,876       | 15,940        | 54        |
| Bloomington                   | 86,882           | 6,172        | 4,675        | 10,847        | 41        |
| Brooklyn Center               | 28,106           | 9,400        | 6,636        | 16,036        | 45        |
| Brooklyn Park                 | 59,956           | 6,215        | 9,565        | 15,780        | 47        |
| Crystal                       | 23,347           | 4,917        | 4,716        | 9,633         | 50        |
| Deephaven-Woodland            | 4,464            | 1,053        | 3,091        | 4,144         | 41        |
| Edina                         | 47,442           | 3,558        | 2,443        | 6,001         | 38        |
| South Lake Minnetonka         | 11,099           | 1,928        | 5,118        | 7,046         | 59        |
| Golden Valley                 | 21,045           | 4,799        | 5,688        | 10,487        | 47        |
| Hopkins                       | 16,056           | 4,391        | 5,032        | 9,423         | 44        |
| Minneapolis                   | 361,595          | 11,620       | 11,147       | 22,767        | 13        |
| Minnetonka                    | 51,789           | 3,225        | 3,039        | 6,264         | 40        |
| Mound                         | 10,205           | 2,763        | 4,968        | 7,732         | 56        |
| New Hope                      | 21,558           | 3,433        | 4,680        | 8,113         | 48        |
| Orono                         | 7,437            | 2,017        | 3,765        | 5,782         | 46        |
| Osseo                         | 2,571            | 3,501        | 8,168        | 11,669        | 82        |
| Plymouth                      | 61,340           | 2,723        | 4,346        | 7,069         | 35        |
| Richfield                     | 35,115           | 5,109        | 5,747        | 10,856        | 38        |
| Robbinsdale                   | 14,329           | 4,822        | 7,572        | 12,394        | 46        |
| St. Anthony                   | 7,801            | 3,551        | 4,076        | 7,627         | 52        |
| St. Louis Park                | 43,336           | 4,539        | 6,196        | 10,735        | 49        |
| Wayzata                       | 3,838            | 5,941        | 6,149        | 12,090        | 49        |
| Univ. of Minn. PD - Mpls.     | -                | -            | -            | -             | 38        |
| Metro Airport                 | -                | -            | -            | -             | 44        |
| Eden Prairie                  | 48,895           | 3,123        | 3,737        | 6,860         | 45        |
| Maple Grove                   | 47,580           | 3,066        | 4,487        | 7,554         | 38        |
| St. Bonifacious/Minnetrista   | 4,765            | 2,204        | 6,002        | 8,206         | 58        |
| Champlin                      | 20,960           | 2,247        | 5,802        | 8,049         | 55        |
| Medina                        | 3,774            | 2,199        | 4,293        | 6,492         | 49        |
| Corcoran                      | 5,987            | 1,203        | 1,938        | 3,140         | 46        |
| Dayton                        | 5,079            | 1,044        | 2,638        | 3,682         | 60        |
| Minnetonka Beach              | 773              | 1,294        | 1,682        | 2,975         | 48        |
| West Hennepin                 | 5,174            | 1,662        | 5,083        | 6,745         | 66        |

**TABLE 12**  
**MINNESOTA SUMMARY INFORMATION**  
**RATE PER 100,000 INHABITANTS (AND PERCENT CLEARED), 1997**

|                                       |               | Crime Index  |               |               |           |
|---------------------------------------|---------------|--------------|---------------|---------------|-----------|
|                                       | Population    | (Part 1)     | Part 2        | Total         | % Cleared |
| Long Lake                             | 2,044         | 3,767        | 7,828         | 11,595        | 55        |
| Hennepin Parks                        | -             | -            | -             | -             | 85        |
| Spring Park                           | 1,717         | 2,970        | 7,047         | 10,017        | 53        |
| <b>Houston County Total</b>           | <b>19,493</b> | <b>1,867</b> | <b>7,362</b>  | <b>9,229</b>  | <b>70</b> |
| Houston SO                            | 11,876        | 1,061        | 6,273         | 7,334         | 76        |
| Caledonia                             | 2,873         | 4,003        | 8,423         | 12,426        | 61        |
| La Crescent                           | 4,744         | 2,593        | 9,444         | 12,036        | 67        |
| <b>Hubbard County Total</b>           | <b>16,240</b> | <b>4,975</b> | <b>11,619</b> | <b>16,595</b> | <b>50</b> |
| Hubbard SO                            | 13,151        | 3,696        | 8,075         | 11,771        | 46        |
| Park Rapids                           | 3,089         | 10,424       | 26,708        | 37,132        | 55        |
| <b>Isanti County Total</b>            | <b>28,398</b> | <b>2,866</b> | <b>5,257</b>  | <b>8,124</b>  | <b>57</b> |
| Isanti SO                             | 22,098        | 1,602        | 2,688         | 4,290         | 65        |
| Cambridge                             | 6,300         | 7,302        | 14,270        | 21,571        | 51        |
| <b>Itasca County Total</b>            | <b>43,611</b> | <b>1,954</b> | <b>6,347</b>  | <b>8,301</b>  | <b>44</b> |
| Itasca SO                             | 35,176        | 1,990        | 6,172         | 8,162         | 42        |
| Grand Rapids                          | 8,435         | 1,802        | 7,078         | 8,880         | 49        |
| <b>Jackson County Total</b>           | <b>12,003</b> | <b>2,266</b> | <b>4,790</b>  | <b>7,057</b>  | <b>36</b> |
| Jackson SO                            | 6,593         | 1,365        | 2,487         | 3,853         | 3         |
| Jackson PD                            | 3,715         | 3,661        | 8,479         | 12,140        | 45        |
| Lakefield                             | 1,695         | 2,714        | 5,664         | 8,378         | 66        |
| <b>Kanabec County Total</b>           | <b>13,577</b> | <b>3,359</b> | <b>6,128</b>  | <b>9,487</b>  | <b>51</b> |
| Kanabec SO                            | 10,673        | 2,370        | 3,832         | 6,203         | 35        |
| Mora                                  | 2,904         | 6,990        | 14,566        | 21,556        | 68        |
| <b>Kandiyohi County Total</b>         | <b>41,362</b> | <b>3,559</b> | <b>4,835</b>  | <b>8,394</b>  | <b>59</b> |
| Kandiyohi SO                          | 22,497        | 2,214        | 3,200         | 5,414         | 55        |
| Willmar                               | 18,865        | 5,163        | 6,785         | 11,948        | 61        |
| <b>Kittson County Total</b>           | <b>5,572</b>  | <b>1,059</b> | <b>8,830</b>  | <b>9,889</b>  | <b>74</b> |
| Kittson SO                            | 4,347         | 897          | 10,398        | 11,295        | 77        |
| Hallock                               | 1,225         | 1,633        | 3,265         | 4,898         | 43        |
| <b>Koochiching County Total</b>       | <b>16,385</b> | <b>3,393</b> | <b>6,884</b>  | <b>10,278</b> | <b>34</b> |
| Koochiching SO                        | 8,077         | 2,786        | 3,739         | 6,525         | 26        |
| International Falls                   | 8,308         | 3,984        | 9,942         | 13,926        | 38        |
| <b>Lac Qui Parle County Total</b>     | <b>8,679</b>  | <b>1,532</b> | <b>3,157</b>  | <b>4,689</b>  | <b>41</b> |
| Lac Qui Parle SO                      | 5,180         | 1,236        | 2,413         | 3,649         | 51        |
| Dawson                                | 1,644         | 2,007        | 2,129         | 4,136         | 13        |
| Madison                               | 1,855         | 1,941        | 6,146         | 8,086         | 42        |
| <b>Lake County Total</b>              | <b>10,741</b> | <b>1,285</b> | <b>2,858</b>  | <b>4,143</b>  | <b>40</b> |
| Lake SO                               | 4,890         | 2,454        | 4,744         | 7,198         | 36        |
| Silver Bay                            | 2,014         | 794          | 2,085         | 2,880         | 34        |
| Two Harbors                           | 3,837         | 52           | 860           | 912           | 94        |
| <b>Lake of the Woods County Total</b> | <b>4,453</b>  | <b>1,909</b> | <b>5,165</b>  | <b>7,074</b>  | <b>48</b> |
| <b>Le Sueur County Total</b>          | <b>22,625</b> | <b>1,326</b> | <b>2,073</b>  | <b>3,399</b>  | <b>41</b> |
| Le Sueur SO                           | 18,718        | 1,416        | 2,233         | 3,649         | 38        |
| Le Sueur PD                           | 3,907         | 896          | 1,305         | 2,201         | 67        |
| <b>Lincoln County Total</b>           | <b>6,940</b>  | <b>115</b>   | <b>1,859</b>  | <b>1,974</b>  | <b>22</b> |
| <b>Lyon County Total</b>              | <b>25,458</b> | <b>2,121</b> | <b>6,933</b>  | <b>9,054</b>  | <b>78</b> |
| Lyon                                  | 10,827        | 979          | 1,607         | 2,586         | 39        |
| Marshall                              | 12,432        | 3,491        | 12,798        | 16,289        | 84        |
| Tracy                                 | 2,199         | -            | -             | -             | -         |
| <b>McLeod County Total</b>            | <b>33,760</b> | <b>2,835</b> | <b>9,028</b>  | <b>11,863</b> | <b>57</b> |
| McLeod                                | 15,636        | 1,445        | 8,640         | 10,086        | 52        |
| Glencoe                               | 5,321         | 4,548        | 15,354        | 19,902        | 64        |

**TABLE 12**  
**MINNESOTA SUMMARY INFORMATION**  
**RATE PER 100,000 INHABITANTS (AND PERCENT CLEARED), 1997**

|                                |                | Crime Index  |               |               |           |
|--------------------------------|----------------|--------------|---------------|---------------|-----------|
|                                | Population     | (Part 1)     | Part 2        | Total         | % Cleared |
| Hutchinson                     | 12,803         | 3,819        | 6,873         | 10,693        | 57        |
| <b>Mahnomen County Total</b>   | <b>5,221</b>   | <b>8,179</b> | <b>22,122</b> | <b>30,301</b> | <b>65</b> |
| <b>Marshall County Total</b>   | <b>10,836</b>  | <b>1,200</b> | <b>2,861</b>  | <b>4,061</b>  | <b>56</b> |
| <b>Martin County Total</b>     | <b>22,959</b>  | <b>3,223</b> | <b>11,054</b> | <b>14,278</b> | <b>42</b> |
| Martin SO                      | 11,645         | 1,640        | 7,394         | 9,034         | 44        |
| Fairmont                       | 11,314         | 4,852        | 14,822        | 19,675        | 42        |
| <b>Meeker County Total</b>     | <b>21,584</b>  | <b>2,706</b> | <b>8,645</b>  | <b>11,351</b> | <b>37</b> |
| Meeker SO                      | 14,931         | 2,203        | 7,320         | 9,524         | 39        |
| Litchfield                     | 6,653          | 3,833        | 11,619        | 15,452        | 34        |
| <b>Mille Lacs County Total</b> | <b>20,066</b>  | <b>5,218</b> | <b>14,791</b> | <b>20,009</b> | <b>61</b> |
| Mille Lacs SO                  | 15,392         | 4,710        | 16,587        | 21,297        | 66        |
| Princeton                      | 4,674          | 6,889        | 8,879         | 15,768        | 40        |
| <b>Morrison County Total</b>   | <b>30,652</b>  | <b>3,063</b> | <b>8,548</b>  | <b>11,611</b> | <b>60</b> |
| Morrison SO                    | 23,080         | 2,500        | 8,544         | 11,044        | 61        |
| Little Falls                   | 7,572          | 4,781        | 8,558         | 13,339        | 57        |
| <b>Mower County Total</b>      | <b>38,232</b>  | <b>3,262</b> | <b>10,622</b> | <b>13,884</b> | <b>67</b> |
| Mower SO                       | 16,046         | 1,371        | 5,628         | 6,999         | 68        |
| Austin                         | 22,186         | 4,629        | 14,234        | 18,863        | 66        |
| <b>Murray County Total</b>     | <b>9,770</b>   | <b>1,259</b> | <b>2,651</b>  | <b>3,910</b>  | <b>52</b> |
| Murray SO                      | 7,577          | 1,201        | 2,996         | 4,197         | 53        |
| Slayton                        | 2,193          | 1,459        | 1,459         | 2,918         | 47        |
| <b>Nicollet County Total</b>   | <b>30,004</b>  | <b>2,476</b> | <b>7,082</b>  | <b>9,559</b>  | <b>63</b> |
| Nicollet SO                    | 8,412          | 1,498        | 8,761         | 10,259        | 64        |
| North Mankato                  | 11,621         | 2,616        | 5,103         | 7,719         | 60        |
| St. Peter                      | 9,971          | 3,139        | 7,973         | 11,112        | 65        |
| <b>Nobles County Total</b>     | <b>20,752</b>  | <b>2,525</b> | <b>3,012</b>  | <b>5,537</b>  | <b>58</b> |
| Nobles SO                      | 10,228         | 733          | 958           | 1,691         | 54        |
| Worthington                    | 10,524         | 4,266        | 5,008         | 9,274         | 59        |
| <b>Norman County Total</b>     | <b>7,904</b>   | <b>1,088</b> | <b>3,973</b>  | <b>5,061</b>  | <b>67</b> |
| <b>Olmsted County Total</b>    | <b>115,157</b> | <b>3,131</b> | <b>4,331</b>  | <b>7,462</b>  | <b>49</b> |
| Olmsted SO                     | 32,747         | 1,258        | 2,935         | 4,193         | 55        |
| Rochester                      | 77,278         | 3,969        | 4,866         | 8,834         | 47        |
| Stewartville                   | 5,132          | 2,475        | 5,183         | 7,658         | 58        |
| <b>Ottertail County Total</b>  | <b>53,619</b>  | <b>2,546</b> | <b>7,048</b>  | <b>9,594</b>  | <b>57</b> |
| Ottertail SO                   | 40,885         | 1,989        | 4,085         | 6,073         | 48        |
| Fergus Falls                   | 12,734         | 4,335        | 16,562        | 20,897        | 65        |
| <b>Pennington County Total</b> | <b>13,653</b>  | <b>4,028</b> | <b>9,910</b>  | <b>13,938</b> | <b>65</b> |
| Pennington SO                  | 5,364          | 1,827        | 9,060         | 10,887        | 78        |
| Thief River Falls              | 8,289          | 5,453        | 10,460        | 15,913        | 59        |
| <b>Pine County Total</b>       | <b>23,203</b>  | <b>5,611</b> | <b>12,248</b> | <b>17,860</b> | <b>62</b> |
| <b>Pipestone County Total</b>  | <b>10,603</b>  | <b>1,971</b> | <b>3,876</b>  | <b>5,847</b>  | <b>32</b> |
| Pipestone SO                   | 6,013          | 2,395        | 5,222         | 7,617         | 33        |
| Pipestone PD                   | 4,590          | 1,416        | 2,113         | 3,529         | 28        |
| <b>Polk County Total</b>       | <b>33,325</b>  | <b>2,323</b> | <b>5,299</b>  | <b>7,622</b>  | <b>62</b> |
| Polk SO                        | 16,090         | 1,802        | 3,027         | 4,829         | 43        |
| Crookston                      | 8,044          | 261          | 1,094         | 1,355         | 76        |
| East Grand Forks               | 9,191          | 5,038        | 12,958        | 17,996        | 71        |
| <b>Pope County Total</b>       | <b>11,172</b>  | <b>1,343</b> | <b>3,383</b>  | <b>4,726</b>  | <b>54</b> |
| Pope SO                        | 8,354          | 1,221        | 3,017         | 4,237         | 50        |
| Glenwood                       | 2,818          | 1,703        | 4,471         | 6,175         | 61        |
| <b>Ramsey County Total</b>     | <b>490,888</b> | <b>6,429</b> | <b>3,307</b>  | <b>9,737</b>  | <b>38</b> |
| Ramsey SO                      | 10,238         | 3,790        | 6,212         | 10,002        | 54        |

**TABLE 12**  
**MINNESOTA SUMMARY INFORMATION**  
**RATE PER 100,000 INHABITANTS (AND PERCENT CLEARED), 1997**

|                               |                | Crime Index  |              |               |           |
|-------------------------------|----------------|--------------|--------------|---------------|-----------|
|                               | Population     | (Part 1)     | Part 2       | Total         | % Cleared |
| Arden Hills                   | 9,230          | 2,524        | 3,164        | 5,688         | 44        |
| Falcon Heights                | 5,803          | 982          | 2,171        | 3,154         | 48        |
| Lauderdale                    | 2,775          | 973          | 2,667        | 3,640         | 43        |
| Maplewood                     | 34,229         | 7,786        | 9,802        | 17,587        | 54        |
| Mounds View                   | 13,248         | 4,552        | 7,752        | 12,304        | 44        |
| New Brighton                  | 22,036         | 4,071        | 4,847        | 8,917         | 38        |
| North St. Paul                | 12,905         | 3,596        | 5,246        | 8,842         | 46        |
| Roseville                     | 33,733         | 6,356        | 4,802        | 11,158        | 35        |
| St. Paul                      | 267,292        | 8,057        | 1,716        | 9,769         | 36        |
| White Bear Lake               | 24,975         | 4,188        | 3,988        | 8,176         | 42        |
| Little Canada                 | 9,590          | 4,901        | 6,840        | 11,741        | 53        |
| Shoreview                     | 27,489         | 1,924        | 2,183        | 4,107         | 39        |
| Vadnais Heights               | 13,518         | 3,358        | 3,329        | 6,687         | 44        |
| North Oaks                    | 3,827          | 1,359        | 2,169        | 3,528         | 49        |
| <b>Red Lake County Total</b>  | <b>4,572</b>   | <b>1,378</b> | <b>8,727</b> | <b>10,105</b> | <b>53</b> |
| <b>Redwood County Total</b>   | <b>17,429</b>  | <b>2,599</b> | <b>5,973</b> | <b>8,572</b>  | <b>54</b> |
| Redwood SO                    | 12,446         | 1,848        | 4,588        | 6,436         | 58        |
| Redwood Falls                 | 4,983          | 4,475        | 9,432        | 13,907        | 49        |
| <b>Renville County Total</b>  | <b>17,651</b>  | <b>1,881</b> | <b>2,969</b> | <b>4,850</b>  | <b>38</b> |
| Renville SO                   | 15,118         | 1,382        | 2,950        | 4,333         | 43        |
| Olivia                        | 2,533          | 4,856        | 3,079        | 7,935         | 21        |
| <b>Rice County Total</b>      | <b>52,606</b>  | <b>4,237</b> | <b>7,775</b> | <b>12,012</b> | <b>51</b> |
| Rice SO                       | 18,095         | 1,989        | 5,079        | 7,068         | 59        |
| Faribault                     | 18,245         | 6,983        | 12,228       | 19,211        | 50        |
| Northfield                    | 16,266         | 3,658        | 5,779        | 9,437         | 45        |
| <b>Rock County Total</b>      | <b>10,066</b>  | <b>1,470</b> | <b>1,520</b> | <b>2,990</b>  | <b>50</b> |
| Rock SO                       | 5,442          | 790          | 864          | 1,654         | 53        |
| Luverne                       | 4,624          | 2,271        | 2,292        | 4,563         | 49        |
| <b>Roseau County Total</b>    | <b>15,879</b>  | <b>2,702</b> | <b>6,449</b> | <b>9,150</b>  | <b>55</b> |
| Roseau SO                     | 11,482         | 1,629        | 4,633        | 6,262         | 50        |
| Roseau PD                     | 2,610          | 4,904        | 8,046        | 12,950        | 55        |
| Warroad                       | 1,787          | 6,379        | 15,781       | 22,160        | 63        |
| <b>St. Louis County Total</b> | <b>201,959</b> | <b>3,879</b> | <b>8,361</b> | <b>12,239</b> | <b>46</b> |
| St. Louis SO                  | 51,591         | 1,998        | 4,474        | 6,472         | 47        |
| Aurora                        | 2,069          | 3,867        | 11,310       | 15,176        | 56        |
| Babbitt                       | 1,677          | 417          | 477          | 894           | 40        |
| Biwabik                       | 1,097          | 1,276        | 3,464        | 4,740         | 52        |
| Chisholm                      | 5,298          | 1,718        | 3,794        | 5,512         | 29        |
| Duluth                        | 85,663         | 5,461        | 11,858       | 17,319        | 46        |
| Ely                           | 4,123          | 4,002        | 11,302       | 15,304        | 36        |
| Eveleth                       | 4,141          | 5,723        | 7,051        | 12,775        | 28        |
| Gilbert                       | 1,931          | 3,832        | 6,784        | 10,616        | 57        |
| Hibbing                       | 18,014         | 1,310        | 2,109        | 3,420         | 66        |
| Hoyt Lakes                    | 2,307          | 1,300        | 2,904        | 4,205         | 40        |
| Mountain Iron                 | 3,476          | 2,560        | 6,761        | 9,321         | 48        |
| Proctor                       | 3,052          | 4,915        | 9,928        | 14,843        | 55        |
| Virginia                      | 9,330          | 5,520        | 14,448       | 19,968        | 51        |
| Hermantown                    | 8,190          | 3,236        | 5,556        | 8,791         | 34        |
| Univ. of Minn. PD - Duluth    | -              | -            | -            | -             | 6         |
| <b>Scott County Total</b>     | <b>70,790</b>  | <b>3,209</b> | <b>7,577</b> | <b>10,787</b> | <b>53</b> |
| Scott SO                      | 19,122         | 1,276        | 9,371        | 10,647        | 76        |
| Belle Plaine                  | 3,359          | 3,602        | 9,050        | 12,653        | 61        |

**TABLE 12**  
**MINNESOTA SUMMARY INFORMATION**  
**RATE PER 100,000 INHABITANTS (AND PERCENT CLEARED), 1997**

|                                |                | Crime Index  |              |               |           |
|--------------------------------|----------------|--------------|--------------|---------------|-----------|
|                                | Population     | (Part 1)     | Part 2       | Total         | % Cleared |
| Jordan                         | 3,380          | 3,817        | 4,408        | 8,225         | 68        |
| New Prague                     | 3,924          | 255          | 1,376        | 1,631         | 59        |
| Shakopee                       | 13,307         | 5,561        | 8,574        | 14,135        | 42        |
| Savage                         | 14,154         | 3,942        | 5,991        | 9,934         | 42        |
| Prior Lake                     | 13,544         | 3,470        | 7,944        | 11,415        | 43        |
| <b>Sherburne County Total</b>  | <b>46,051</b>  | <b>3,179</b> | <b>7,142</b> | <b>10,321</b> | <b>58</b> |
| Sherburne SO                   | 27,645         | 2,152        | 5,491        | 7,643         | 55        |
| Big Lake                       | 3,899          | 4,052        | 11,798       | 15,850        | 78        |
| Elk River                      | 13,378         | 5,247        | 9,516        | 14,763        | 54        |
| Becker                         | 1,129          | 797          | 3,366        | 4,163         | 96        |
| <b>Sibley County Total</b>     | <b>14,888</b>  | <b>470</b>   | <b>5,145</b> | <b>5,615</b>  | <b>43</b> |
| <b>Stearns County Total</b>    | <b>139,623</b> | <b>3,637</b> | <b>6,368</b> | <b>10,005</b> | <b>52</b> |
| Stearns SO                     | 62,724         | 1,068        | 2,910        | 3,978         | 52        |
| Cold Spring                    | 2,595          | 2,697        | 6,513        | 9,210         | 67        |
| Melrose                        | 2,804          | 71           | 107          | 178           | -         |
| St. Cloud                      | 51,794         | 6,935        | 8,764        | 15,699        | 48        |
| Sauk Centre                    | 3,912          | 2,633        | 10,276       | 12,909        | 60        |
| Waite Park                     | 5,461          | 7,691        | 14,851       | 22,542        | 60        |
| St. Joseph                     | 3,749          | 1,867        | 10,936       | 12,803        | 74        |
| Sartell                        | 6,584          | 2,293        | 11,118       | 13,411        | 62        |
| <b>Steele County Total</b>     | <b>32,014</b>  | <b>2,802</b> | <b>6,510</b> | <b>9,312</b>  | <b>56</b> |
| Steele SO                      | 9,489          | 1,707        | 5,838        | 7,546         | 51        |
| Owatonna                       | 20,532         | 3,351        | 7,009        | 10,359        | 58        |
| Blooming Prairie               | 1,993          | 2,358        | 4,566        | 6,924         | 36        |
| <b>Stevens County Total</b>    | <b>10,587</b>  | <b>1,908</b> | <b>2,966</b> | <b>4,874</b>  | <b>44</b> |
| Stevens SO                     | 5,028          | 617          | 1,691        | 2,307         | 53        |
| Morris                         | 5,559          | 3,076        | 4,119        | 7,196         | 42        |
| <b>Swift County Total</b>      | <b>10,658</b>  | <b>1,792</b> | <b>4,025</b> | <b>5,817</b>  | <b>48</b> |
| Swift SO                       | 5,856          | 922          | 1,195        | 2,117         | 25        |
| Appleton                       | 1,566          | 3,704        | 14,240       | 17,944        | 49        |
| Benson                         | 3,236          | 2,441        | 4,203        | 6,644         | 60        |
| <b>Todd County Total</b>       | <b>24,420</b>  | <b>2,129</b> | <b>5,680</b> | <b>7,809</b>  | <b>51</b> |
| Todd SO                        | 18,776         | 1,619        | 4,793        | 6,412         | 45        |
| Long Prairie                   | 2,837          | 3,490        | 5,605        | 9,094         | 57        |
| Staples                        | 2,807          | 4,168        | 11,685       | 15,853        | 62        |
| <b>Traverse County Total</b>   | <b>4,417</b>   | <b>883</b>   | <b>2,671</b> | <b>3,554</b>  | <b>59</b> |
| Traverse SO                    | 4,417          | 883          | 2,671        | 3,554         | 59        |
| <b>Wabasha County Total</b>    | <b>21,328</b>  | <b>2,204</b> | <b>7,685</b> | <b>9,888</b>  | <b>48</b> |
| Wabasha SO                     | 11,161         | 1,568        | 7,571        | 9,139         | 45        |
| Lake City                      | 4,542          | 3,699        | 7,728        | 11,427        | 48        |
| Plainview                      | 2,951          | 407          | 1,254        | 1,660         | 80        |
| Wabasha PD                     | 2,674          | 4,301        | 15,183       | 19,484        | 50        |
| <b>Wadena County Total</b>     | <b>13,149</b>  | <b>3,042</b> | <b>8,267</b> | <b>11,309</b> | <b>75</b> |
| Wadena SO                      | 8,833          | 1,313        | 2,310        | 3,623         | 63        |
| Wadena PD                      | 4,316          | 6,580        | 20,459       | 27,039        | 78        |
| <b>Waseca County Total</b>     | <b>18,414</b>  | <b>2,471</b> | <b>5,599</b> | <b>8,070</b>  | <b>63</b> |
| Waseca SO                      | 7,760          | 799          | 2,397        | 3,196         | 49        |
| Janesville                     | 2,034          | 197          | 3,392        | 3,589         | 60        |
| Waseca PD                      | 8,620          | 4,513        | 9,002        | 13,515        | 66        |
| <b>Washington County Total</b> | <b>176,967</b> | <b>3,193</b> | <b>7,216</b> | <b>10,409</b> | <b>53</b> |
| Washington SO                  | 56,099         | 2,531        | 6,808        | 9,339         | 49        |
| Bayport                        | 3,291          | 1,246        | 6,108        | 7,353         | 68        |



**TABLE 12**  
**MINNESOTA SUMMARY INFORMATION**  
**RATE PER 100,000 INHABITANTS (AND PERCENT CLEARED), 1997**

|                                     |               | Crime Index  |               |               |           |
|-------------------------------------|---------------|--------------|---------------|---------------|-----------|
|                                     | Population    | (Part 1)     | Part 2        | Total         | % Cleared |
| Forest Lake                         | 6,926         | 6,180        | 7,580         | 13,760        | 53        |
| Newport                             | 3,892         | 5,601        | 15,673        | 21,274        | 57        |
| St. Paul Park                       | 5,369         | 3,539        | 15,888        | 19,426        | 62        |
| Stillwater                          | 16,273        | 3,447        | 6,704         | 10,152        | 56        |
| Cottage Grove                       | 27,362        | 2,789        | 8,647         | 11,436        | 54        |
| Oakdale                             | 23,907        | 3,250        | 3,564         | 6,814         | 44        |
| Woodbury                            | 29,734        | 3,417        | 5,849         | 9,265         | 51        |
| Oak Park Heights                    | 4,114         | 5,761        | 17,355        | 23,116        | 70        |
| <b>Watonwan County Total</b>        | <b>11,751</b> | <b>2,604</b> | <b>6,612</b>  | <b>9,216</b>  | <b>48</b> |
| Watonwan SO                         | 7,373         | 1,465        | 3,960         | 5,425         | 41        |
| St. James                           | 4,378         | 4,523        | 11,078        | 15,601        | 52        |
| <b>Wilkin County Total</b>          | <b>7,546</b>  | <b>3,525</b> | <b>14,471</b> | <b>17,996</b> | <b>56</b> |
| Wilkin SO                           | 3,792         | 923          | 4,193         | 5,116         | 66        |
| Breckenridge                        | 3,754         | 6,153        | 24,853        | 31,007        | 54        |
| <b>Winona County Total</b>          | <b>49,189</b> | <b>2,950</b> | <b>8,376</b>  | <b>11,326</b> | <b>57</b> |
| Winona SO                           | 20,076        | 1,245        | 4,991         | 6,236         | 54        |
| Winona PD                           | 26,140        | 4,220        | 10,631        | 14,851        | 60        |
| Goodview                            | 2,973         | 3,296        | 11,403        | 14,699        | 42        |
| <b>Wright County Total</b>          | <b>77,842</b> | <b>2,874</b> | <b>5,683</b>  | <b>8,557</b>  | <b>59</b> |
| Wright SO                           | 61,287        | 2,348        | 4,525         | 6,873         | 57        |
| Buffalo                             | 7,784         | 3,327        | 6,590         | 9,918         | 74        |
| Monticello                          | 5,602         | 7,444        | 10,978        | 18,422        | 57        |
| Annandale                           | 3,169         | 3,850        | 16,504        | 20,353        | 59        |
| <b>Yellow Medicine County Total</b> | <b>12,607</b> | <b>-</b>     | <b>-</b>      | <b>-</b>      | <b>-</b>  |
| Yellow Medicine SO                  | 9,364         | 1,004        | 1,314         | 2,317         | 36        |
| Granite Falls                       | 3,243         | 5,057        | 7,185         | 12,242        | 22        |

\* Estimated 1996 population, F.B.I.

\*\* Crime statistics include all Larceny offenses regardless of value. Part I crimes will be referred to as "Crime Index" offenses and do not include Negligent Manslaughter. Starting with 1980, the "Crime Index" offenses will include offenses of Arson.

(A) Agency not contributing Part II Offenses; Simple Assault only is recorded.

(B) Population not calculated.

**TABLE 13  
CRIME INDEX SUMMARY 1936-1997**

| <b>Year</b> | <b>Population</b> | <b>Crime Index Total</b> | <b>Murder</b> | <b>Rape</b> | <b>Robbery</b> | <b>Aggravate Assault</b> | <b>Burglary</b> | <b>Larceny</b> | <b>Motor Vehicle Theft</b> | <b>Arson</b> | <b>Crime Rate per 100,000</b> |
|-------------|-------------------|--------------------------|---------------|-------------|----------------|--------------------------|-----------------|----------------|----------------------------|--------------|-------------------------------|
| 1936        | 2,563,953         | 16,753                   | 38            | 101         | 788            | 274                      | 4,778           | 7,203          | 3,571                      |              | 654.6                         |
| 1937        | 2,723,798         | 17,065                   | 35            | 73          | 661            | 180                      | 4,000           | 8,843          | 3,273                      |              | 666.0                         |
| 1938        | 2,746,633         | 19,312                   | 33            | 127         | 648            | 175                      | 4,203           | 10,984         | 3,142                      |              | 702.2                         |
| 1939        | 2,769,468         | 20,139                   | 54            | 256         | 649            | 207                      | 4,665           | 11,582         | 2,826                      |              | 728.2                         |
| 1940        | 2,792,300         | 19,514                   | 35            | 208         | 416            | 210                      | 4,967           | 11,473         | 2,205                      |              | 701.0                         |
| 1941        | 2,792,300         | 18,939                   | 46            | 237         | 313            | 191                      | 4,497           | 11,445         | 2,210                      |              | 680.2                         |
| 1942        | 2,792,300         | 16,444                   | 36            | 163         | 271            | 187                      | 3,665           | 10,387         | 1,735                      |              | 591.2                         |
| 1943        | 2,615,554         | 13,886                   | 38            | 174         | 194            | 126                      | 3,112           | 8,595          | 1,647                      |              | 521.8                         |
| 1944        | 2,564,052         | 13,096                   | 33            | 138         | 174            | 142                      | 3,052           | 7,986          | 1,571                      |              | 498.8                         |
| 1945        | 2,556,050         | 14,903                   | 30            | 124         | 284            | 150                      | 3,333           | 8,703          | 2,279                      |              | 567.8                         |
| 1946        | 2,574,628         | 17,074                   | 36            | 152         | 337            | 195                      | 3,866           | 10,228         | 2,260                      |              | 649.7                         |
| 1947        | 2,663,891         | 17,088                   | 25            | 158         | 420            | 191                      | 3,861           | 10,189         | 2,244                      |              | 631.1                         |
| 1948        | 2,716,567         | 19,226                   | 39            | 177         | 469            | 172                      | 4,514           | 12,030         | 1,815                      |              | 700.4                         |
| 1949        | 2,693,651         | 19,166                   | 23            | 148         | 495            | 158                      | 4,399           | 11,946         | 1,997                      |              | 700.8                         |
| 1950        | 2,665,321         | 19,416                   | 30            | 199         | 448            | 130                      | 4,491           | 12,245         | 1,873                      |              | 719.2                         |
| 1951        | 2,869,686         | 20,931                   | 30            | 148         | 418            | 103                      | 4,708           | 13,291         | 2,233                      |              | 714.8                         |
| 1952        | 2,822,386         | 23,290                   | 23            | 171         | 496            | 152                      | 5,514           | 14,582         | 2,352                      |              | 800.6                         |
| 1953        | 2,872,211         | 26,074                   | 34            | 222         | 618            | 206                      | 6,472           | 15,698         | 2,824                      |              | 895.7                         |
| 1954        | 3,138,872         | 28,582                   | 23            | 182         | 764            | 235                      | 7,532           | 17,277         | 2,569                      |              | 993.5                         |
| 1955        | 3,190,641         | 27,517                   | 28            | 185         | 580            | 197                      | 7,164           | 16,622         | 2,741                      |              | 938.6                         |
| 1956        | 3,248,196         | 34,539                   | 31            | 181         | 648            | 162                      | 8,098           | 21,972         | 3,447                      |              | 1181.6                        |
| 1957        | 3,307,232         | 34,271                   | 43            | 210         | 635            | 171                      | 8,224           | 21,667         | 3,321                      |              | 1168.6                        |
| 1958        | 3,369,066         | 39,012                   | 30            | 127         | 703            | 229                      | 9,504           | 24,827         | 3,592                      |              | 1184.8                        |
| 1959        | 3,419,316         | 39,135                   | 38            | 78          | 644            | 257                      | 9,185           | 25,021         | 3,912                      |              | 1163.8                        |
| 1960        | 3,413,964         | 47,200                   | 40            | 76          | 945            | 329                      | 11,732          | 29,515         | 4,563                      |              | 1400.4                        |
| 1961        | 3,458,000         | 49,348                   | 36            | 96          | 932            | 381                      | 12,489          | 30,721         | 4,693                      |              | 1443.8                        |
| 1962        | 3,493,000         | 52,640                   | 34            | 124         | 1,030          | 475                      | 12,479          | 33,523         | 4,975                      |              | 1574.5                        |
| 1963        | 3,407,000         | 58,196                   | 46            | 86          | 1,176          | 596                      | 13,238          | 37,916         | 5,138                      |              | 1697.3                        |
| 1964        | 3,529,000         | 69,773                   | 51            | 144         | 1,295          | 1,165                    | 18,634          | 42,171         | 6,313                      |              | 2077.0                        |
| 1965        | 3,565,000         | 70,665                   | 56            | 169         | 1,433          | 1,400                    | 18,730          | 41,756         | 7,121                      |              | 2073.6                        |
| 1966        | 3,585,000         | 79,612                   | 77            | 252         | 1,758          | 1,577                    | 20,815          | 46,367         | 8,766                      |              | 2301.5                        |
| 1967        | 3,625,000         | 92,589                   | 65            | 298         | 2,410          | 1,986                    | 25,251          | 52,154         | 10,425                     |              | 2654.0                        |
| 1968        | 3,647,000         | 107,840                  | 80            | 389         | 2,965          | 1,697                    | 29,225          | 60,746         | 12,738                     |              | 3001.0                        |
| 1969        | 3,647,000         | 114,182                  | 76            | 419         | 3,024          | 1,765                    | 29,060          | 65,605         | 14,233                     |              | 3178.4                        |
| 1970        | 3,739,327         | 124,005                  | 75            | 365         | 3,422          | 1,963                    | 30,766          | 74,243         | 13,171                     |              | 3319.6                        |
| 1971        | 3,780,797         | 135,920                  | 89            | 466         | 2,987          | 2,435                    | 33,827          | 82,811         | 13,235                     |              | 3596.4                        |
| 1972        | 3,799,660         | 130,527                  | 94            | 570         | 3,290          | 2,851                    | 36,063          | 74,529         | 13,130                     |              | 3440.0                        |
| 1973        | 3,892,140         | 137,617                  | 97            | 577         | 3,454          | 2,785                    | 39,581          | 78,026         | 13,097                     |              | 3576.4                        |
| 1974        | 3,865,004         | 152,193                  | 113           | 687         | 4,071          | 3,221                    | 43,322          | 86,248         | 14,531                     |              | 3921.7                        |
| 1975        | 3,892,819         | 168,537                  | 124           | 724         | 4,068          | 3,186                    | 46,218          | 99,295         | 14,922                     |              | 4328.0                        |
| 1976        | 3,907,310         | 170,319                  | 94            | 724         | 3,178          | 3,470                    | 44,137          | 105,018        | 13,698                     |              | 4358.5                        |
| 1977        | 3,952,492         | 166,612                  | 102           | 770         | 3,404          | 3,402                    | 44,748          | 100,604        | 13,582                     |              | 4213.2                        |
| 1978        | 3,959,729         | 164,593                  | 81            | 795         | 3,407          | 3,298                    | 43,477          | 100,624        | 12,911                     |              | 4157.4                        |
| 1979        | 4,003,327         | 177,929                  | 98            | 870         | 3,752          | 4,245                    | 45,053          | 110,571        | 13,340                     |              | 4444.9                        |

**TABLE 13 (Continued)**  
**CRIME INDEX SUMMARY 1936-1997**

| <b>Year</b> | <b>Population</b> | <b>Crime Index Total</b> | <b>Murder</b> | <b>Rape</b> | <b>Robbery</b> | <b>Aggravated Assault</b> | <b>Burglary</b> | <b>Larceny</b> | <b>Motor Vehicle Theft</b> | <b>Arson</b> | <b>Crime Rate per 100,000</b> |
|-------------|-------------------|--------------------------|---------------|-------------|----------------|---------------------------|-----------------|----------------|----------------------------|--------------|-------------------------------|
| 1980        | 4,057,669         | 195,992                  | 104           | 942         | 4,022          | 4,169                     | 50,507          | 122,728        | 12,008                     | 1,512        | 4803.2                        |
| 1981        | 4,077,148         | 194,933                  | 83            | 1,055       | 4,268          | 3,938                     | 52,231          | 121,652        | 10,305                     | 1,401        | 4781.1                        |
| 1982        | 4,086,180         | 185,319                  | 95            | 938         | 4,190          | 3,844                     | 48,899          | 116,425        | 9,819                      | 1,109        | 4535.2                        |
| 1983        | 4,130,589         | 168,265                  | 66            | 932         | 3,299          | 3,625                     | 44,585          | 106,106        | 8,674                      | 978          | 4073.6                        |
| 1984        | 4,142,071         | 160,864                  | 74            | 1,049       | 2,962          | 4,719                     | 41,221          | 101,166        | 8,594                      | 1,079        | 3883.6                        |
| 1985        | 4,161,580         | 174,909                  | 85            | 1,243       | 3,603          | 5,832                     | 42,727          | 109,299        | 11,008                     | 1,112        | 4202.9                        |
| 1986        | 4,193,000         | 185,719                  | 100           | 1,348       | 4,303          | 6,270                     | 42,484          | 117,769        | 12,168                     | 1,277        | 4429.2                        |
| 1987        | 4,214,000         | 198,084                  | 110           | 1,445       | 4,351          | 6,244                     | 45,563          | 126,255        | 12,850                     | 1,266        | 4701.0                        |
| 1988        | 4,246,000         | 187,000                  | 123           | 1,333       | 4,079          | 6,952                     | 39,154          | 119,520        | 14,603                     | 1,236        | 4404.0                        |
| 1989        | 4,306,000         | 191,989                  | 108           | 1,357       | 4,129          | 6,946                     | 39,021          | 122,640        | 16,536                     | 1,252        | 4458.6                        |
| 1990        | 4,353,000         | 199,345                  | 123           | 1,640       | 4,091          | 6,863                     | 39,272          | 130,618        | 15,489                     | 1,249        | 4579.4                        |
| 1991        | 4,375,099         | 203,107                  | 122           | 1,791       | 4,356          | 7,840                     | 38,419          | 132,777        | 16,302                     | 1,500        | 4642.3                        |
| 1992        | 4,432,000         | 207,047                  | 141           | 2,900       | 4,897          | 7,790                     | 39,854          | 134,233        | 15,863                     | 1,469        | 4671.0                        |
| 1993        | 4,480,000         | 199,691                  | 145           | 2,713       | 5,085          | 7,923                     | 37,951          | 128,964        | 15,408                     | 1,502        | 4457.3                        |
| 1994        | 4,567,000         | 199,362                  | 148           | 2,762       | 5,370          | 8,124                     | 36,111          | 130,839        | 14,321                     | 1,687        | 4365.4                        |
| 1995        | 4,567,000         | 206,710                  | 183           | 2,571       | 5,689          | 7,876                     | 36,305          | 136,881        | 15,625                     | 1,580        | 4526.2                        |
| 1996        | 4,610,000         | 210,246                  | 168           | 2,353       | 5,387          | 7,931                     | 35,667          | 139,131        | 17,983                     | 1,626        | 4560.5                        |
| 1997        | 4,658,000         | 207,970                  | 128           | 2,441       | 5,373          | 7,875                     | 35,228          | 137,685        | 17,843                     | 1,397        | 4464.7                        |

# MINNESOTA ARREST INFORMATION

## GENERAL ARREST INFORMATION

Arrest information for Minnesota in 1997 is presented with a state total concerning age, sex, and race factors. Data has also been tabulated for the specific kinds of narcotic arrests and the individuals involved.

The total number of arrests involving criminal offenses in the state in 1997 was 265,561<sup>\*</sup>, with 202,566 males and 62,995 females arrested. Compared with 251,468\* total arrests (193,457 males and 58,011 females) for 1996, the 1997 figures represent an 5.6 percent increase in total arrests. Arrests of males increased 4.7 percent and female arrests increased 8.6 percent from 1996 to 1997.

There are significant factors to consider when arrest data is evaluated:

- When an individual is arrested for more than one charge, all charges for that person are counted.
- There can be multiple persons arrested for the same offense.
- An arrest of one or more persons can be reported for an offense that occurred during a previous reporting period.

As a result of the above factors, arrests in most cases will outnumber offenses.

In reporting the arrests of a juvenile, the FBI's instructions state that:

"A juvenile is counted as a person arrested when he commits an offense and the circumstances are such that if the offender were an adult an arrest would be made."<sup>†</sup>

Juveniles (persons under 18 years) constitute 30 percent (79,072) of all arrests during 1997 and account for 48 percent of the Part I arrests: 67 percent of the Arson, 53 percent of the Vehicle Theft, 47 percent of the Burglary, and 53 percent of the Larceny arrests.

---

\*Based on detailed information received by BCA.

---

<sup>†</sup>Crime in the United States - Uniform Crime Reports, 1972 Annual FBI, Washington, DC, pg. 119

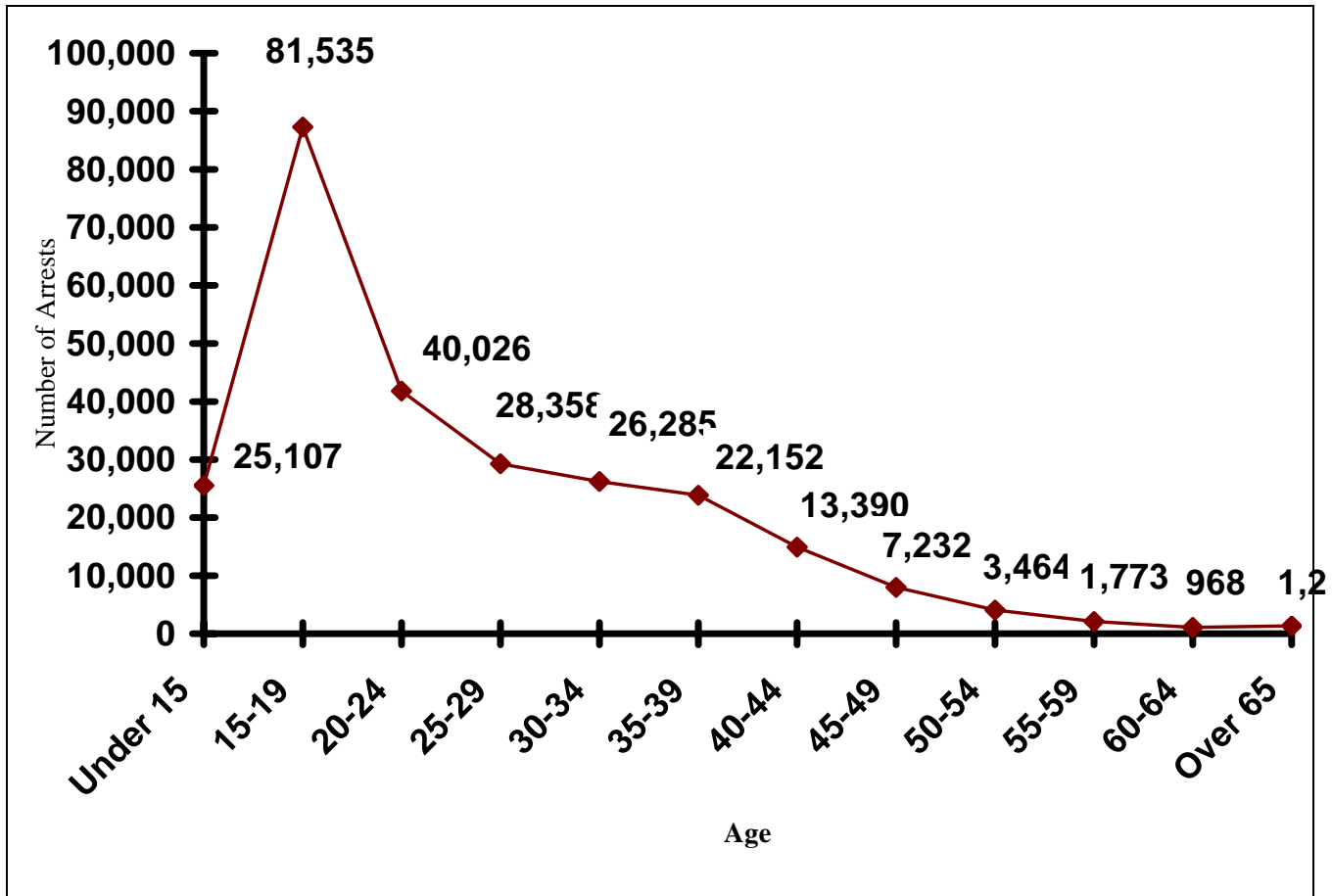
**TABLE 14**  
**TOTAL ARRESTS BY AGE AND SEX IN MINNESOTA FOR 1996**

|                           |   | Under<br>10 | 10-12 | 13-14 | 15    | 16    | 17    | Total<br>Under 18 | 18    | 19    | 20    | 21    | 22  | 23  | 24  | 25-29 | 30-34 | 35-39 | 40-44 | 45-49 | 50-54 | 55-59 | 60-64 | 65 &<br>Over | Grand<br>Total |
|---------------------------|---|-------------|-------|-------|-------|-------|-------|-------------------|-------|-------|-------|-------|-----|-----|-----|-------|-------|-------|-------|-------|-------|-------|-------|--------------|----------------|
| Murder/Non-Negligent Man. | M | -           | -     | -     | 1     | 11    | 8     | 20                | 13    | 7     | 7     | 9     | 5   | 3   | 1   | 17    | 7     | 16    | 3     | 1     | 1     | 2     | 1     | -            | 113            |
|                           | F | -           | -     | -     | 1     | 2     | 1     | 4                 | 1     | -     | 1     | -     | -   | -   | -   | 3     | -     | 1     | 2     | -     | -     | -     | -     | -            | 12             |
|                           | T | -           | -     | -     | 2     | 13    | 9     | 24                | 14    | 7     | 8     | 9     | 5   | 3   | 1   | 20    | 7     | 17    | 5     | 1     | 1     | 2     | 1     | -            | 125            |
| Negligent Manslaughter    | M | -           | -     | -     | -     | -     | -     | -                 | -     | -     | -     | -     | -   | -   | -   | -     | -     | -     | -     | -     | -     | -     | -     | -            | -              |
|                           | F | -           | -     | -     | -     | -     | -     | -                 | -     | -     | -     | -     | -   | -   | -   | -     | -     | -     | -     | -     | -     | -     | -     | -            | -              |
|                           | T | -           | -     | -     | -     | -     | -     | -                 | -     | -     | -     | -     | -   | -   | -   | -     | -     | -     | -     | -     | -     | -     | -     | -            | -              |
| Rape                      | M | 3           | 25    | 54    | 25    | 36    | 39    | 182               | 45    | 40    | 48    | 32    | 34  | 26  | 22  | 153   | 103   | 94    | 64    | 41    | 21    | 9     | 4     | 11           | 929            |
|                           | F | 1           | -     | 3     | 5     | 1     | -     | 10                | 1     | -     | 2     | -     | 2   | -   | -   | 4     | 6     | -     | 1     | 1     | -     | -     | -     | -            | 27             |
|                           | T | 4           | 25    | 57    | 30    | 37    | 39    | 192               | 46    | 40    | 50    | 32    | 36  | 26  | 22  | 157   | 109   | 94    | 65    | 42    | 21    | 9     | 4     | 11           | 956            |
| Robbery                   | M | 4           | 56    | 119   | 103   | 137   | 152   | 571               | 113   | 80    | 57    | 45    | 38  | 35  | 44  | 124   | 106   | 74    | 25    | 11    | 1     | 2     | -     | 1            | 1,327          |
|                           | F | -           | 5     | 21    | 15    | 19    | 13    | 73                | 8     | 4     | 2     | 1     | 1   | 2   | 1   | 21    | 19    | 14    | 1     | 3     | 1     | -     | -     | -            | 151            |
|                           | T | 4           | 61    | 140   | 118   | 156   | 165   | 644               | 121   | 84    | 59    | 46    | 39  | 37  | 45  | 145   | 125   | 88    | 26    | 14    | 2     | 2     | -     | 1            | 1,478          |
| Aggravated Assault        | M | 26          | 104   | 215   | 171   | 215   | 247   | 978               | 221   | 175   | 159   | 131   | 112 | 101 | 117 | 462   | 433   | 345   | 229   | 121   | 66    | 39    | 15    | 22           | 3,726          |
|                           | F | 1           | 23    | 66    | 54    | 46    | 42    | 232               | 35    | 30    | 29    | 23    | 21  | 38  | 20  | 107   | 108   | 89    | 51    | 22    | 12    | 2     | -     | -            | 819            |
|                           | T | 27          | 127   | 281   | 225   | 261   | 289   | 1,210             | 256   | 205   | 188   | 154   | 133 | 139 | 137 | 569   | 541   | 434   | 280   | 143   | 78    | 41    | 15    | 22           | 4,545          |
| Burglary                  | M | 49          | 156   | 431   | 358   | 373   | 394   | 1,761             | 375   | 277   | 142   | 103   | 102 | 70  | 58  | 296   | 243   | 205   | 106   | 30    | 26    | 10    | 2     | 1            | 3,807          |
|                           | F | 11          | 14    | 70    | 47    | 26    | 37    | 205               | 29    | 29    | 4     | 7     | 2   | 4   | 7   | 37    | 46    | 22    | 4     | 4     | 4     | -     | 1     | -            | 405            |
|                           | T | 60          | 170   | 501   | 405   | 399   | 431   | 1,966             | 404   | 306   | 146   | 110   | 104 | 74  | 65  | 333   | 289   | 227   | 110   | 34    | 30    | 10    | 3     | 1            | 4,212          |
| Larceny                   | M | 221         | 1,492 | 2,527 | 1,535 | 1,635 | 1,671 | 9,081             | 1,096 | 816   | 517   | 363   | 324 | 273 | 251 | 1,013 | 1,002 | 912   | 619   | 388   | 207   | 114   | 81    | 156          | 17,213         |
|                           | F | 88          | 777   | 1,760 | 998   | 904   | 826   | 5,353             | 530   | 368   | 268   | 215   | 189 | 139 | 157 | 733   | 613   | 618   | 333   | 220   | 149   | 71    | 67    | 128          | 10,151         |
|                           | T | 309         | 2,269 | 4,287 | 2,533 | 2,539 | 2,497 | 14,434            | 1,626 | 1,184 | 785   | 578   | 513 | 412 | 408 | 1,746 | 1,615 | 1,530 | 952   | 608   | 356   | 185   | 148   | 284          | 27,364         |
| Motor Vehicle Theft       | M | 8           | 53    | 335   | 364   | 375   | 394   | 1,529             | 236   | 180   | 122   | 95    | 67  | 52  | 55  | 226   | 187   | 125   | 58    | 26    | 23    | 1     | 1     | 1            | 2,984          |
|                           | F | 1           | 15    | 93    | 70    | 78    | 49    | 306               | 29    | 16    | 10    | 4     | 15  | 12  | 4   | 44    | 26    | 20    | 9     | 2     | 5     | -     | -     | -            | 502            |
|                           | T | 9           | 68    | 428   | 434   | 453   | 443   | 1,835             | 265   | 196   | 132   | 99    | 82  | 64  | 59  | 270   | 213   | 145   | 67    | 28    | 28    | 1     | 1     | 1            | 3,486          |
| Arson                     | M | 27          | 35    | 57    | 25    | 19    | 17    | 180               | 16    | 13    | 2     | 10    | 3   | 2   | 3   | 7     | 5     | 9     | 5     | 5     | 2     | -     | -     | -            | 262            |
|                           | F | 6           | 4     | 10    | 1     | 6     | -     | 27                | 2     | -     | 2     | -     | -   | -   | -   | 3     | 3     | 6     | 1     | 1     | 1     | -     | -     | -            | 46             |
|                           | T | 33          | 39    | 67    | 26    | 25    | 17    | 207               | 18    | 13    | 4     | 10    | 3   | 2   | 3   | 10    | 8     | 15    | 6     | 6     | 3     | -     | -     | -            | 308            |
| Part I Total              | M | 338         | 1,921 | 3,738 | 2,582 | 2,801 | 2,922 | 14,302            | 2,115 | 1,588 | 1,054 | 788   | 685 | 562 | 551 | 2,298 | 2,086 | 1,780 | 1,109 | 623   | 347   | 177   | 104   | 192          | 30,361         |
|                           | F | 108         | 838   | 2,023 | 1,191 | 1,082 | 968   | 6,210             | 635   | 447   | 318   | 250   | 230 | 195 | 189 | 952   | 821   | 770   | 402   | 253   | 172   | 73    | 68    | 128          | 12,113         |
|                           | T | 446         | 2,759 | 5,761 | 3,773 | 3,883 | 3,890 | 20,512            | 2,750 | 2,035 | 1,372 | 1,038 | 915 | 757 | 740 | 3,250 | 2,907 | 2,550 | 1,511 | 876   | 519   | 250   | 172   | 320          | 42,474         |
| Other Assault             | M | 76          | 638   | 1,163 | 687   | 753   | 813   | 4,130             | 523   | 574   | 497   | 530   | 544 | 491 | 568 | 2,716 | 2,741 | 2,597 | 1,552 | 705   | 314   | 172   | 68    | 79           | 18,801         |
|                           | F | 13          | 162   | 527   | 331   | 233   | 227   | 1,493             | 145   | 126   | 108   | 116   | 110 | 112 | 79  | 490   | 502   | 471   | 266   | 96    | 38    | 18    | 7     | 13           | 4,190          |
|                           | T | 89          | 800   | 1,690 | 1,018 | 986   | 1,040 | 5,623             | 668   | 700   | 605   | 646   | 654 | 603 | 647 | 3,206 | 3,243 | 3,068 | 1,818 | 801   | 352   | 190   | 75    | 92           | 22,991         |
| Forgery/Counterfeiting    | M | -           | 6     | 22    | 27    | 85    | 92    | 232               | 116   | 136   | 90    | 63    | 54  | 56  | 53  | 249   | 236   | 246   | 144   | 59    | 17    | 8     | 3     | 1            | 1,763          |
|                           | F | -           | 1     | 19    | 26    | 51    | 71    | 168               | 79    | 74    | 71    | 49    | 33  | 35  | 32  | 191   | 187   | 150   | 67    | 24    | 5     | 3     | 5     | -            | 1,173          |
|                           | T | -           | 7     | 41    | 53    | 136   | 163   | 400               | 195   | 210   | 161   | 112   | 87  | 91  | 85  | 440   | 423   | 396   | 211   | 83    | 22    | 11    | 8     | 1            | 2,936          |
| Fraud                     | M | 1           | 10    | 33    | 36    | 81    | 123   | 284               | 262   | 378   | 375   | 417   | 373 | 338 | 310 | 1,422 | 1,055 | 879   | 606   | 315   | 221   | 81    | 50    | 27           | 7,393          |
|                           | F | 1           | -     | 13    | 21    | 55    | 90    | 180               | 196   | 305   | 253   | 302   | 280 | 214 | 213 | 1,073 | 915   | 764   | 447   | 260   | 139   | 53    | 18    | 35           | 5,647          |
|                           | T | 2           | 10    | 46    | 57    | 136   | 213   | 464               | 458   | 683   | 628   | 719   | 653 | 552 | 523 | 2,495 | 1,970 | 1,643 | 1,053 | 575   | 360   | 134   | 68    | 62           | 13,040         |
| Embezzlement              | M | -           | -     | -     | -     | -     | -     | -                 | 1     | -     | 1     | -     | -   | -   | -   | -     | 1     | -     | -     | -     | -     | -     | -     | -            | 3              |
|                           | F | -           | -     | -     | -     | -     | -     | -                 | -     | -     | 1     | -     | -   | -   | -   | -     | -     | -     | 1     | 1     | -     | -     | -     | -            | 3              |
|                           | T | -           | -     | -     | -     | -     | -     | -                 | 1     | -     | 2     | -     | -   | -   | -   | -     | 1     | -     | 1     | 1     | -     | -     | -     | -            | 6              |
| Stolen Property           | M | 9           | 86    | 271   | 240   | 272   | 275   | 1,153             | 278   | 235   | 151   | 82    | 67  | 72  | 52  | 271   | 208   | 193   | 81    | 46    | 17    | 4     | 5     | 1            | 2,916          |
|                           | F | -           | 9     | 74    | 35    | 59    | 36    | 213               | 42    | 35    | 26    | 12    | 20  | 15  | 16  | 88    | 72    | 57    | 35    | 13    | 4     | 1     | -     | -            | 649            |
|                           | T | 9           | 95    | 345   | 275   | 331   | 311   | 1,366             | 320   | 270   | 177   | 94    | 87  | 87  | 68  | 359   | 280   | 250   | 116   | 59    | 21    | 5     | 5     | 1            | 3,565          |
| Vandalism                 | M | 146         | 606   | 980   | 700   | 768   | 791   | 3,991             | 529   | 387   | 235   | 212   | 183 | 151 | 102 | 431   | 369   | 289   | 171   | 73    | 38    | 16    | 6     | 11           | 7,194          |
|                           | F | 15          | 57    | 211   | 87    | 104   | 89    | 563               | 64    | 56    | 22    | 16    | 19  | 13  | 26  | 86    | 92    | 65    | 26    | 15    | 6     | 3     | 2     | 1            | 1,075          |
|                           | T | 161         | 663   | 1,191 | 787   | 872   | 880   | 4,554             | 593   | 443   | 257   | 228   | 202 | 164 | 128 | 517   | 461   | 354   | 197   | 88    | 44    | 19    | 8     | 12           | 8,269          |

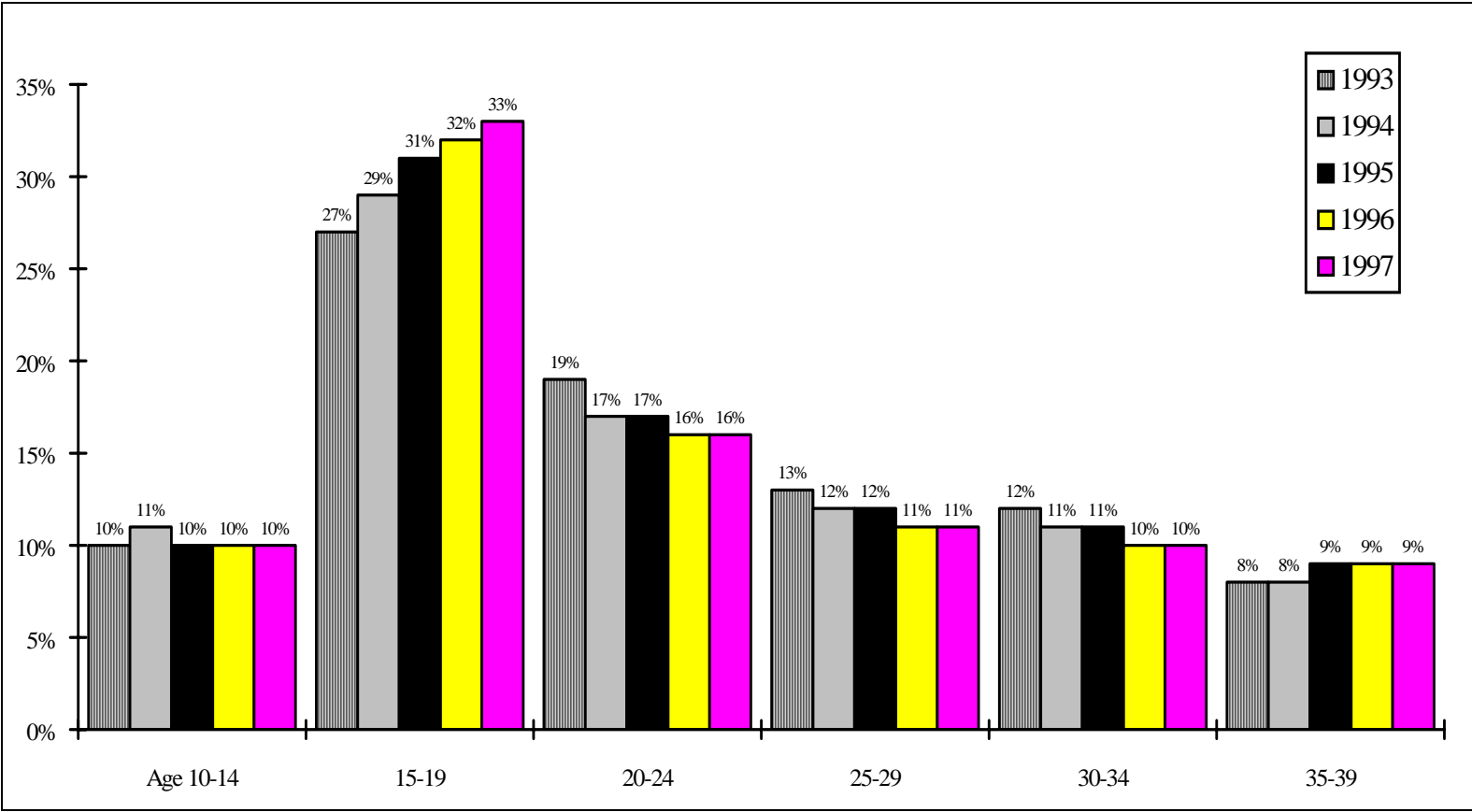
**TABLE 14  
TOTAL ARRESTS BY AGE AND SEX IN MINNESOTA FOR 1996**

|                        |          | Under      | 10-12        | 13-14         | 15            | 16            | 17            | Total         | 18            | 19            | 20            | 21           | 22           | 23           | 24           | 25-29         | 30-34         | 35-39         | 40-44         | 45-49        | 50-54        | 55-59        | 60-64      | 65 & Over    | Grand Total    |
|------------------------|----------|------------|--------------|---------------|---------------|---------------|---------------|---------------|---------------|---------------|---------------|--------------|--------------|--------------|--------------|---------------|---------------|---------------|---------------|--------------|--------------|--------------|------------|--------------|----------------|
|                        |          | 10         |              |               |               |               |               | Under 18      |               |               |               |              |              |              |              |               |               |               |               |              |              |              |            |              |                |
| Weapons                | M        | 8          | 123          | 283           | 214           | 212           | 207           | 1,047         | 188           | 170           | 131           | 97           | 75           | 86           | 70           | 264           | 174           | 134           | 109           | 69           | 38           | 20           | 8          | 7            | 2,687          |
|                        | F        | -          | 6            | 29            | 16            | 13            | 8             | 72            | 23            | 11            | 1             | 4            | 3            | 3            | 6            | 37            | 16            | 18            | 9             | 2            | 3            | -            | -          | -            | 208            |
|                        | <b>T</b> | <b>8</b>   | <b>129</b>   | <b>312</b>    | <b>230</b>    | <b>225</b>    | <b>215</b>    | <b>1,119</b>  | <b>211</b>    | <b>181</b>    | <b>132</b>    | <b>101</b>   | <b>78</b>    | <b>89</b>    | <b>76</b>    | <b>301</b>    | <b>190</b>    | <b>152</b>    | <b>118</b>    | <b>71</b>    | <b>41</b>    | <b>20</b>    | <b>8</b>   | <b>7</b>     | <b>2,895</b>   |
| Prostitution           | M        | 1          | -            | 1             | 6             | 11            | 8             | 27            | 19            | 33            | 32            | 20           | 36           | 29           | 27           | 124           | 105           | 111           | 97            | 50           | 30           | 12           | 9          | 10           | 771            |
|                        | F        | -          | -            | 6             | 5             | 6             | 6             | 23            | 26            | 23            | 28            | 27           | 39           | 36           | 49           | 230           | 288           | 217           | 92            | 33           | 6            | 3            | 1          | 1            | 1,122          |
|                        | <b>T</b> | <b>1</b>   | <b>-</b>     | <b>7</b>      | <b>11</b>     | <b>17</b>     | <b>14</b>     | <b>50</b>     | <b>45</b>     | <b>56</b>     | <b>60</b>     | <b>47</b>    | <b>75</b>    | <b>65</b>    | <b>76</b>    | <b>354</b>    | <b>393</b>    | <b>328</b>    | <b>189</b>    | <b>83</b>    | <b>36</b>    | <b>15</b>    | <b>10</b>  | <b>11</b>    | <b>1,893</b>   |
| Other Sex Offenses     | M        | 15         | 39           | 121           | 46            | 42            | 41            | 304           | 33            | 17            | 18            | 26           | 18           | 23           | 20           | 117           | 136           | 134           | 92            | 48           | 41           | 29           | 17         | 19           | 1,092          |
|                        | F        | -          | 11           | 6             | 2             | 1             | -             | 20            | 1             | -             | 2             | -            | -            | 3            | 2            | 1             | 3             | 1             | 1             | 2            | 1            | -            | -          | -            | 37             |
|                        | <b>T</b> | <b>15</b>  | <b>50</b>    | <b>127</b>    | <b>48</b>     | <b>43</b>     | <b>41</b>     | <b>324</b>    | <b>34</b>     | <b>17</b>     | <b>20</b>     | <b>26</b>    | <b>18</b>    | <b>26</b>    | <b>22</b>    | <b>118</b>    | <b>139</b>    | <b>135</b>    | <b>93</b>     | <b>50</b>    | <b>42</b>    | <b>29</b>    | <b>17</b>  | <b>19</b>    | <b>1,129</b>   |
| Narcotics              | M        | 13         | 52           | 503           | 655           | 1,039         | 1,491         | 3,753         | 1,461         | 1,349         | 1,034         | 738          | 667          | 559          | 497          | 2,127         | 1,517         | 1,322         | 725           | 304          | 100          | 25           | 13         | 8            | 16,199         |
|                        | F        | 2          | 24           | 137           | 139           | 185           | 227           | 714           | 213           | 179           | 124           | 99           | 53           | 73           | 66           | 373           | 404           | 330           | 172           | 49           | 14           | 5            | 1          | 4            | 2,873          |
|                        | <b>T</b> | <b>15</b>  | <b>76</b>    | <b>640</b>    | <b>794</b>    | <b>1,224</b>  | <b>1,718</b>  | <b>4,467</b>  | <b>1,674</b>  | <b>1,528</b>  | <b>1,158</b>  | <b>837</b>   | <b>720</b>   | <b>632</b>   | <b>563</b>   | <b>2,500</b>  | <b>1,921</b>  | <b>1,652</b>  | <b>897</b>    | <b>353</b>   | <b>114</b>   | <b>30</b>    | <b>14</b>  | <b>12</b>    | <b>19,072</b>  |
| Gambling               | M        | -          | -            | 1             | 1             | 8             | 11            | 21            | 15            | 13            | 11            | 3            | 7            | -            | 4            | 5             | 3             | 4             | 2             | 1            | 1            | -            | 3          | 6            | 99             |
|                        | F        | -          | -            | -             | -             | 1             | 2             | 3             | 1             | 2             | -             | 1            | -            | -            | -            | -             | -             | 1             | 4             | -            | 1            | -            | -          | -            | 13             |
|                        | <b>T</b> | <b>-</b>   | <b>-</b>     | <b>1</b>      | <b>1</b>      | <b>9</b>      | <b>13</b>     | <b>24</b>     | <b>16</b>     | <b>15</b>     | <b>11</b>     | <b>4</b>     | <b>7</b>     | <b>-</b>     | <b>4</b>     | <b>5</b>      | <b>3</b>      | <b>5</b>      | <b>6</b>      | <b>1</b>     | <b>2</b>     | <b>-</b>     | <b>3</b>   | <b>6</b>     | <b>112</b>     |
|                        | M        | -          | -            | 1             | -             | 5             | 14            | 20            | 50            | 43            | 19            | 28           | 20           | 13           | 15           | 92            | 98            | 90            | 69            | 20           | 6            | 3            | 1          | 2            | 589            |
|                        | F        | -          | -            | 3             | 3             | 1             | 6             | 13            | 18            | 9             | 13            | 13           | 8            | 6            | 8            | 43            | 68            | 48            | 26            | 12           | 5            | -            | -          | -            | 290            |
|                        | <b>T</b> | <b>-</b>   | <b>-</b>     | <b>4</b>      | <b>3</b>      | <b>6</b>      | <b>20</b>     | <b>33</b>     | <b>68</b>     | <b>52</b>     | <b>32</b>     | <b>41</b>    | <b>28</b>    | <b>19</b>    | <b>23</b>    | <b>135</b>    | <b>166</b>    | <b>138</b>    | <b>95</b>     | <b>32</b>    | <b>11</b>    | <b>3</b>     | <b>1</b>   | <b>2</b>     | <b>879</b>     |
| D.U.I.                 | M        | 1          | -            | 6             | 25            | 155           | 423           | 610           | 890           | 1,067         | 1,160         | 1,425        | 1,406        | 1,280        | 1,236        | 6,341         | 5,364         | 4,997         | 3,469         | 2,224        | 1,245        | 708          | 378        | 407          | 34,207         |
|                        | F        | 1          | 1            | 4             | 21            | 44            | 117           | 188           | 219           | 252           | 238           | 274          | 277          | 309          | 259          | 1,431         | 1,467         | 1,549         | 932           | 487          | 199          | 135          | 56         | 44           | 8,316          |
|                        | <b>T</b> | <b>2</b>   | <b>1</b>     | <b>10</b>     | <b>46</b>     | <b>199</b>    | <b>540</b>    | <b>798</b>    | <b>1,109</b>  | <b>1,319</b>  | <b>1,398</b>  | <b>1,699</b> | <b>1,683</b> | <b>1,589</b> | <b>1,495</b> | <b>7,772</b>  | <b>6,831</b>  | <b>6,546</b>  | <b>4,401</b>  | <b>2,711</b> | <b>1,444</b> | <b>843</b>   | <b>434</b> | <b>451</b>   | <b>42,523</b>  |
| Liquor Laws            | M        | 14         | 38           | 566           | 997           | 2,002         | 3,203         | 6,820         | 4,378         | 4,612         | 3,715         | 237          | 177          | 98           | 87           | 397           | 401           | 416           | 302           | 170          | 93           | 45           | 25         | 25           | 21,998         |
|                        | F        | 8          | 45           | 483           | 720           | 1,098         | 1,357         | 3,711         | 1,785         | 1,666         | 986           | 39           | 24           | 15           | 8            | 73            | 77            | 68            | 58            | 21           | 18           | 1            | 3          | -            | 8,553          |
|                        | <b>T</b> | <b>22</b>  | <b>83</b>    | <b>1,049</b>  | <b>1,717</b>  | <b>3,100</b>  | <b>4,560</b>  | <b>10,531</b> | <b>6,163</b>  | <b>6,278</b>  | <b>4,701</b>  | <b>276</b>   | <b>201</b>   | <b>113</b>   | <b>95</b>    | <b>470</b>    | <b>478</b>    | <b>484</b>    | <b>360</b>    | <b>191</b>   | <b>111</b>   | <b>46</b>    | <b>28</b>  | <b>25</b>    | <b>30,551</b>  |
| Disorderly Conduct     | M        | 69         | 529          | 1,913         | 1,775         | 2,018         | 1,826         | 8,130         | 653           | 574           | 528           | 562          | 469          | 394          | 349          | 1,402         | 1,149         | 1,005         | 724           | 393          | 170          | 105          | 37         | 57           | 16,701         |
|                        | F        | 14         | 141          | 836           | 785           | 672           | 557           | 3,005         | 158           | 154           | 101           | 114          | 90           | 75           | 72           | 307           | 305           | 228           | 150           | 77           | 25           | 17           | 4          | 6            | 4,888          |
|                        | <b>T</b> | <b>83</b>  | <b>670</b>   | <b>2,749</b>  | <b>2,560</b>  | <b>2,690</b>  | <b>2,383</b>  | <b>11,135</b> | <b>811</b>    | <b>728</b>    | <b>629</b>    | <b>676</b>   | <b>559</b>   | <b>469</b>   | <b>421</b>   | <b>1,709</b>  | <b>1,454</b>  | <b>1,233</b>  | <b>874</b>    | <b>470</b>   | <b>195</b>   | <b>122</b>   | <b>41</b>  | <b>63</b>    | <b>21,589</b>  |
| Vagrancy               | M        | 3          | 1            | 3             | 3             | 4             | 3             | 17            | 4             | 4             | 6             | 1            | 3            | 7            | 3            | 36            | 44            | 57            | 32            | 33           | 22           | 3            | 1          | 2            | 275            |
|                        | F        | -          | -            | 2             | -             | 2             | 1             | 5             | 1             | -             | 3             | 2            | 1            | 1            | 1            | 5             | 4             | 5             | 4             | 9            | -            | -            | -          | -            | 41             |
|                        | <b>T</b> | <b>3</b>   | <b>1</b>     | <b>5</b>      | <b>3</b>      | <b>6</b>      | <b>4</b>      | <b>22</b>     | <b>5</b>      | <b>4</b>      | <b>9</b>      | <b>3</b>     | <b>4</b>     | <b>8</b>     | <b>4</b>     | <b>41</b>     | <b>48</b>     | <b>62</b>     | <b>36</b>     | <b>42</b>    | <b>22</b>    | <b>3</b>     | <b>1</b>   | <b>2</b>     | <b>316</b>     |
| Other (Except Traffic) | M        | 53         | 293          | 1,005         | 911           | 1,149         | 1,569         | 4,980         | 1,551         | 1,811         | 1,772         | 1,348        | 1,233        | 1,118        | 1,029        | 4,599         | 4,327         | 3,959         | 2,393         | 1,260        | 600          | 340          | 172        | 206          | 32,698         |
|                        | F        | 9          | 76           | 333           | 289           | 336           | 378           | 1,421         | 402           | 355           | 351           | 252          | 225          | 201          | 191          | 998           | 990           | 904           | 550           | 249          | 132          | 57           | 34         | 62           | 7,374          |
|                        | <b>T</b> | <b>62</b>  | <b>369</b>   | <b>1,338</b>  | <b>1,200</b>  | <b>1,485</b>  | <b>1,947</b>  | <b>6,401</b>  | <b>1,953</b>  | <b>2,166</b>  | <b>2,123</b>  | <b>1,600</b> | <b>1,458</b> | <b>1,319</b> | <b>1,220</b> | <b>5,597</b>  | <b>5,317</b>  | <b>4,863</b>  | <b>2,943</b>  | <b>1,509</b> | <b>732</b>   | <b>397</b>   | <b>206</b> | <b>268</b>   | <b>40,072</b>  |
| <b>Part 2 Total</b>    | <b>M</b> | <b>409</b> | <b>2,421</b> | <b>6,872</b>  | <b>6,323</b>  | <b>8,604</b>  | <b>10,890</b> | <b>35,519</b> | <b>10,951</b> | <b>11,403</b> | <b>9,775</b>  | <b>5,789</b> | <b>5,332</b> | <b>4,715</b> | <b>4,422</b> | <b>20,593</b> | <b>17,928</b> | <b>16,433</b> | <b>10,568</b> | <b>5,770</b> | <b>2,953</b> | <b>1,571</b> | <b>796</b> | <b>868</b>   | <b>165,386</b> |
|                        | <b>F</b> | <b>63</b>  | <b>533</b>   | <b>2,683</b>  | <b>2,480</b>  | <b>2,861</b>  | <b>3,172</b>  | <b>11,792</b> | <b>3,373</b>  | <b>3,247</b>  | <b>2,328</b>  | <b>1,320</b> | <b>1,182</b> | <b>1,111</b> | <b>1,028</b> | <b>5,426</b>  | <b>5,390</b>  | <b>4,876</b>  | <b>2,840</b>  | <b>1,350</b> | <b>596</b>   | <b>296</b>   | <b>131</b> | <b>166</b>   | <b>46,452</b>  |
|                        | <b>T</b> | <b>472</b> | <b>2,954</b> | <b>9,555</b>  | <b>8,803</b>  | <b>11,465</b> | <b>14,062</b> | <b>47,311</b> | <b>14,324</b> | <b>14,650</b> | <b>12,103</b> | <b>7,109</b> | <b>6,514</b> | <b>5,826</b> | <b>5,450</b> | <b>26,019</b> | <b>23,318</b> | <b>21,309</b> | <b>13,408</b> | <b>7,120</b> | <b>3,549</b> | <b>1,867</b> | <b>927</b> | <b>1,034</b> | <b>211,838</b> |
| Curfew/ Loitering      | M        | 30         | 302          | 1,213         | 1,101         | 1,381         | 1,369         | 5,396         | -             | -             | -             | -            | -            | -            | -            | -             | -             | -             | -             | -            | -            | -            | -          | -            | 5,396          |
|                        | F        | 5          | 108          | 648           | 600           | 603           | 526           | 2,490         | -             | -             | -             | -            | -            | -            | -            | -             | -             | -             | -             | -            | -            | -            | -          | -            | 2,490          |
|                        | <b>T</b> | <b>35</b>  | <b>410</b>   | <b>1,861</b>  | <b>1,701</b>  | <b>1,984</b>  | <b>1,895</b>  | <b>7,886</b>  | <b>-</b>      | <b>-</b>      | <b>-</b>      | <b>-</b>     | <b>-</b>     | <b>-</b>     | <b>-</b>     | <b>-</b>      | <b>-</b>      | <b>-</b>      | <b>-</b>      | <b>-</b>     | <b>-</b>     | <b>-</b>     | <b>-</b>   | <b>-</b>     | <b>7,886</b>   |
| Runaways               | M        | 4          | 124          | 412           | 351           | 330           | 202           | 1,423         | -             | -             | -             | -            | -            | -            | -            | -             | -             | -             | -             | -            | -            | -            | -          | -            | 1,423          |
|                        | F        | 6          | 117          | 630           | 524           | 416           | 247           | 1,940         | -             | -             | -             | -            | -            | -            | -            | -             | -             | -             | -             | -            | -            | -            | -          | -            | 1,940          |
|                        | <b>T</b> | <b>10</b>  | <b>241</b>   | <b>1,042</b>  | <b>875</b>    | <b>746</b>    | <b>449</b>    | <b>3,363</b>  | <b>-</b>      | <b>-</b>      | <b>-</b>      | <b>-</b>     | <b>-</b>     | <b>-</b>     | <b>-</b>     | <b>-</b>      | <b>-</b>      | <b>-</b>      | <b>-</b>      | <b>-</b>     | <b>-</b>     | <b>-</b>     | <b>-</b>   | <b>-</b>     | <b>3,363</b>   |
| <b>Grand Total</b>     | <b>M</b> | <b>781</b> | <b>4,768</b> | <b>12,235</b> | <b>10,357</b> | <b>13,116</b> | <b>15,383</b> | <b>56,640</b> | <b>13,066</b> | <b>12,991</b> | <b>10,829</b> | <b>6,577</b> | <b>6,017</b> | <b>5,277</b> | <b>4,973</b> | <b>22,891</b> | <b>20,014</b> | <b>18,213</b> | <b>11,677</b> | <b>6,393</b> | <b>3,300</b> | <b>1,748</b> | <b>900</b> | <b>1,060</b> | <b>202,566</b> |
|                        | <b>F</b> | <b>182</b> | <b>1,596</b> | <b>5,984</b>  | <b>4,795</b>  | <b>4,962</b>  | <b>4,913</b>  | <b>22,432</b> | <b>4,008</b>  | <b>3,694</b>  | <b>2,646</b>  | <b>1,570</b> | <b>1,412</b> | <b>1,306</b> | <b>1,217</b> | <b>6,378</b>  | <b>6,211</b>  | <b>5,646</b>  | <b>3,242</b>  | <b>1,603</b> | <b>768</b>   | <b>369</b>   | <b>199</b> | <b>294</b>   | <b>62,995</b>  |
|                        | <b>T</b> | <b>963</b> | <b>6,364</b> | <b>18,219</b> | <b>15,152</b> | <b>18,078</b> | <b>20,296</b> | <b>79,072</b> | <b>17,074</b> | <b>16,685</b> | <b>13,475</b> | <b>8,147</b> | <b>7,429</b> | <b>6,583</b> | <b>6,190</b> | <b>29,269</b> | <b>26,225</b> | <b>23,859</b> | <b>14,</b>    |              |              |              |            |              |                |

**FIGURE 24**  
**NUMBER OF ARRESTS BY AGE FOR 1997**



**FIGURE 25  
PERCENTAGE OF PERSONS ARRESTED  
BY AGE GROUP, 1993-1997**





**TABLE 15  
OFFENSE AND RACE OF PERSONS ARRESTED FOR 1997**

|                        | Number of Arrests   |                  |                                    |                            |                     |                  |                                    |                            |                |               |                |
|------------------------|---------------------|------------------|------------------------------------|----------------------------|---------------------|------------------|------------------------------------|----------------------------|----------------|---------------|----------------|
|                        | Juvenile (Under 18) |                  |                                    |                            | Adult (18 and Over) |                  |                                    |                            | GRAND TOTAL    | Ethnicity     |                |
|                        | White               | African American | American Indian/<br>Alaskan Native | Asian/<br>Pacific Islander | White               | African American | American Indian/<br>Alaskan Native | Asian/<br>Pacific Islander |                | Hispanic      | Not Hispanic   |
| Murder                 | 18                  | 2                | 3                                  | 1                          | 52                  | 37               | 12                                 | -                          | 125            | 19            | 106            |
| Neg. Manslaughter      | -                   | -                | -                                  | -                          | -                   | -                | -                                  | -                          | -              | -             | -              |
| Rape                   | 153                 | 30               | 5                                  | 4                          | 514                 | 204              | 27                                 | 19                         | 956            | 126           | 830            |
| Robbery                | 241                 | 343              | 42                                 | 18                         | 275                 | 494              | 51                                 | 14                         | 1,478          | 158           | 1,320          |
| Aggravated Assault     | 705                 | 328              | 86                                 | 91                         | 1,795               | 1,163            | 299                                | 78                         | 4,545          | 521           | 4,024          |
| Burglary               | 1,544               | 233              | 114                                | 75                         | 1,589               | 473              | 151                                | 33                         | 4,212          | 240           | 3,972          |
| Larceny                | 10,605              | 2,371            | 553                                | 905                        | 8,809               | 3,062            | 593                                | 466                        | 27,364         | 3,496         | 23,868         |
| Motor Vehicle Theft    | 961                 | 504              | 167                                | 203                        | 798                 | 684              | 135                                | 34                         | 3,486          | 221           | 3,265          |
| Arson                  | 151                 | 27               | 4                                  | 25                         | 92                  | 8                | -                                  | 1                          | 308            | 14            | 294            |
| <b>PART I TOTAL</b>    | <b>14,378</b>       | <b>3,838</b>     | <b>974</b>                         | <b>1,322</b>               | <b>13,924</b>       | <b>6,125</b>     | <b>1,268</b>                       | <b>645</b>                 | <b>42,474</b>  | <b>4,795</b>  | <b>37,679</b>  |
| Other Assaults         | 3,903               | 1,153            | 314                                | 253                        | 11,558              | 4,354            | 1,106                              | 350                        | 22,991         | 2,077         | 20,914         |
| Forgery/Counterfeiting | 316                 | 64               | 11                                 | 9                          | 1,545               | 844              | 84                                 | 63                         | 2,936          | 392           | 2,544          |
| Fraud                  | 319                 | 105              | 13                                 | 27                         | 10,899              | 986              | 256                                | 435                        | 13,040         | 784           | 12,256         |
| Embezzlement           | -                   | -                | -                                  | -                          | 6                   | -                | -                                  | -                          | 6              | -             | 6              |
| Stolen Property        | 981                 | 238              | 69                                 | 78                         | 1,348               | 697              | 88                                 | 66                         | 3,565          | 477           | 3,088          |
| Vandalism              | 3,530               | 626              | 238                                | 160                        | 2,647               | 717              | 267                                | 84                         | 8,269          | 516           | 7,753          |
| Weapons                | 768                 | 249              | 45                                 | 57                         | 972                 | 682              | 71                                 | 51                         | 2,895          | 265           | 2,630          |
| Prostitution           | 12                  | 31               | 3                                  | 4                          | 708                 | 935              | 113                                | 87                         | 1,893          | 51            | 1,842          |
| Other Sex Offenses     | 269                 | 36               | 11                                 | 8                          | 648                 | 106              | 34                                 | 17                         | 1,129          | 101           | 1,028          |
| Narcotics              | 3,687               | 567              | 95                                 | 118                        | 10,816              | 3,203            | 337                                | 249                        | 19,072         | 1,118         | 17,954         |
| Gambling               | 9                   | 14               | 1                                  | -                          | 58                  | 27               | 1                                  | 2                          | 112            | 3             | 109            |
| Family/Children        | 24                  | 7                | 1                                  | 1                          | 618                 | 164              | 41                                 | 23                         | 879            | 80            | 799            |
| D.U.I.                 | 747                 | 15               | 20                                 | 16                         | 38,023              | 1,660            | 1,272                              | 770                        | 42,523         | 1,627         | 40,896         |
| Liquor Laws            | 9,543               | 243              | 503                                | 242                        | 17,638              | 1,143            | 841                                | 398                        | 30,551         | 1,002         | 29,549         |
| Disorderly Conduct     | 9,754               | 765              | 332                                | 284                        | 7,617               | 1,872            | 767                                | 198                        | 21,589         | 1,449         | 20,140         |
| Vagrancy               | 20                  | 1                | 1                                  | -                          | 92                  | 152              | 49                                 | 1                          | 316            | 31            | 285            |
| Other (Except Traffic) | 4,412               | 1,260            | 390                                | 339                        | 24,445              | 6,784            | 1,809                              | 633                        | 40,072         | 3,323         | 36,736         |
| <b>PART 2 TOTAL</b>    | <b>38,294</b>       | <b>5,374</b>     | <b>2,047</b>                       | <b>1,596</b>               | <b>129,638</b>      | <b>24,326</b>    | <b>7,136</b>                       | <b>3,427</b>               | <b>211,838</b> | <b>13,296</b> | <b>198,529</b> |
| Curfew/Loitering       | 5,691               | 1,389            | 376                                | 430                        | -                   | -                | -                                  | -                          | 7,886          | 573           | 7,320          |
| Runaways               | 2,745               | 358              | 138                                | 122                        | -                   | -                | -                                  | -                          | 3,363          | 213           | 3,156          |
| <b>GRAND TOTAL</b>     | <b>61,108</b>       | <b>10,959</b>    | <b>3,535</b>                       | <b>3,470</b>               | <b>143,562</b>      | <b>30,451</b>    | <b>8,404</b>                       | <b>4,072</b>               | <b>265,561</b> | <b>18,877</b> | <b>246,684</b> |

**Note:** Racial or ethnic data must be treated with caution because of the varying circumstances under which such information is recorded or reported. For example, under the protocol governing birth records, the race or ethnicity of the mother controls the description on the birth certificate of the child regardless of the race or ethnicity of the father. Race and ethnicity may be recorded from observation or from self-identification. The use of racial or ethnic descriptions may reflect social custom rather than genetic or hereditary origins. Moreover, existing research on crime has generally shown that racial or ethnic identity is not predictive of crime behavior within data which has been controlled for social or economic factors such as education levels, family status, income, housing density, and residential mobility.

**TABLE 16  
ARRESTS BY AGENCY - 1997**

| ORI              | Agency                             | GRAND<br>TOTAL | TOTAL<br>PART 1 | TOTAL<br>PART 2 | TOTAL<br>OTHER | Juvenile<br>Part 1 | Juvenile<br>Part 2 | Juvenile<br>Other | Juvenile<br>TOTAL | Adult<br>Part 1 | Adult<br>Part 2 | Adult<br>TOTAL |
|------------------|------------------------------------|----------------|-----------------|-----------------|----------------|--------------------|--------------------|-------------------|-------------------|-----------------|-----------------|----------------|
|                  | <b>Statewide Total</b>             | <b>265,560</b> | <b>42,473</b>   | <b>211,838</b>  | <b>11,249</b>  | <b>20,511</b>      | <b>47,311</b>      | <b>11,249</b>     | <b>79,071</b>     | <b>21,962</b>   | <b>164,527</b>  | <b>186,489</b> |
| <b>MN0010000</b> | <b>Aitkin County Total</b>         | <b>261</b>     | <b>36</b>       | <b>225</b>      | <b>-</b>       | <b>9</b>           | <b>35</b>          | <b>-</b>          | <b>44</b>         | <b>27</b>       | <b>190</b>      | <b>217</b>     |
|                  | <b>Anoka County Total</b>          | <b>13,356</b>  | <b>2,486</b>    | <b>10,045</b>   | <b>825</b>     | <b>1,278</b>       | <b>3,084</b>       | <b>825</b>        | <b>5,187</b>      | <b>1,208</b>    | <b>6,961</b>    | <b>8,169</b>   |
| MN0020000        | Anoka SO                           | 304            | 67              | 236             | 1              | 40                 | 65                 | 1                 | 106               | 27              | 171             | 198            |
| MN0020100        | Anoka PD                           | 1,231          | 150             | 1,065           | 16             | 85                 | 281                | 16                | 382               | 65              | 784             | 849            |
| MN0020200        | Blaine                             | 2,707          | 792             | 1,779           | 136            | 393                | 576                | 136               | 1,105             | 399             | 1,203           | 1,602          |
| MN0020300        | Circle Pines-Lexington-Centerville | 587            | 72              | 478             | 37             | 45                 | 158                | 37                | 240               | 27              | 320             | 347            |
| MN0020400        | Columbia Heights                   | 1,494          | 226             | 1,114           | 154            | 69                 | 353                | 154               | 576               | 157             | 761             | 918            |
| MN0020500        | Coon Rapids                        | 2,581          | 565             | 1,841           | 175            | 344                | 657                | 175               | 1,176             | 221             | 1,184           | 1,405          |
| MN0020600        | Fridley                            | 2,033          | 265             | 1,517           | 251            | 106                | 408                | 251               | 765               | 159             | 1,109           | 1,268          |
| MN0020700        | Lino Lakes                         | 271            | 32              | 232             | 7              | 21                 | 41                 | 7                 | 69                | 11              | 191             | 202            |
| MN0020800        | Spring Lake Park                   | 516            | 36              | 470             | 10             | 14                 | 138                | 10                | 162               | 22              | 332             | 354            |
| MN002090X        | East Bethel                        | 203            | 42              | 161             | -              | 25                 | 48                 | -                 | 73                | 17              | 113             | 130            |
| MN002100X        | Ham Lake                           | 269            | 65              | 198             | 6              | 40                 | 31                 | 6                 | 77                | 25              | 167             | 192            |
| MN002120X        | Andover                            | 425            | 89              | 328             | 8              | 37                 | 110                | 8                 | 155               | 52              | 218             | 270            |
| MN0021300        | Ramsey                             | 354            | 45              | 292             | 17             | 36                 | 77                 | 17                | 130               | 9               | 215             | 224            |
| MN002140X        | Hilltop                            | 138            | 21              | 113             | 4              | 9                  | 42                 | 4                 | 55                | 12              | 71              | 83             |
| MN0021500        | St. Francis                        | 243            | 19              | 221             | 3              | 14                 | 99                 | 3                 | 116               | 5               | 122             | 127            |
|                  | <b>Becker County Total</b>         | <b>1,227</b>   | <b>109</b>      | <b>1,105</b>    | <b>13</b>      | <b>48</b>          | <b>186</b>         | <b>13</b>         | <b>247</b>        | <b>61</b>       | <b>919</b>      | <b>980</b>     |
| MN0030000        | Becker SO                          | 504            | 26              | 478             | -              | 6                  | 48                 | -                 | 54                | 20              | 430             | 450            |
| MN0030100        | Detroit Lakes                      | 723            | 83              | 627             | 13             | 42                 | 138                | 13                | 193               | 41              | 489             | 530            |
|                  | <b>Beltrami County Total</b>       | <b>3,177</b>   | <b>508</b>      | <b>2,644</b>    | <b>25</b>      | <b>247</b>         | <b>619</b>         | <b>25</b>         | <b>891</b>        | <b>261</b>      | <b>2,025</b>    | <b>2,286</b>   |
| MN0040000        | Beltrami SO                        | 936            | 94              | 842             | -              | 39                 | 130                | -                 | 169               | 55              | 712             | 767            |
| MN0040100        | Bemidji                            | 2,241          | 414             | 1,802           | 25             | 208                | 489                | 25                | 722               | 206             | 1,313           | 1,519          |
|                  | <b>Benton County Total</b>         | <b>894</b>     | <b>129</b>      | <b>749</b>      | <b>16</b>      | <b>45</b>          | <b>149</b>         | <b>16</b>         | <b>210</b>        | <b>84</b>       | <b>600</b>      | <b>684</b>     |
| MN0050000        | Benton SO                          | 447            | 57              | 385             | 5              | 20                 | 79                 | 5                 | 104               | 37              | 306             | 343            |
| MN0050200        | Sauk Rapids                        | 447            | 72              | 364             | 11             | 25                 | 70                 | 11                | 106               | 47              | 294             | 341            |
|                  | <b>Big Stone County Total</b>      | <b>273</b>     | <b>30</b>       | <b>242</b>      | <b>1</b>       | <b>12</b>          | <b>60</b>          | <b>1</b>          | <b>73</b>         | <b>18</b>       | <b>182</b>      | <b>200</b>     |
| MN0060000        | Big Stone SO                       | 183            | 15              | 167             | 1              | 2                  | 21                 | 1                 | 24                | 13              | 146             | 159            |
| MN0060100        | Ortonville                         | 90             | 15              | 75              | -              | 10                 | 39                 | -                 | 49                | 5               | 36              | 41             |
|                  | <b>Blue Earth County Total</b>     | <b>5,116</b>   | <b>839</b>      | <b>4,246</b>    | <b>31</b>      | <b>380</b>         | <b>645</b>         | <b>31</b>         | <b>1,056</b>      | <b>459</b>      | <b>3,601</b>    | <b>4,060</b>   |
| MN0070000        | Blue Earth SO                      | 1,073          | 104             | 969             | -              | 38                 | 97                 | -                 | 135               | 66              | 872             | 938            |
| MN0070100        | Mankato                            | 4,043          | 735             | 3,277           | 31             | 342                | 548                | 31                | 921               | 393             | 2,729           | 3,122          |
|                  | <b>Brown County Total</b>          | <b>1,096</b>   | <b>139</b>      | <b>954</b>      | <b>3</b>       | <b>83</b>          | <b>288</b>         | <b>3</b>          | <b>374</b>        | <b>56</b>       | <b>666</b>      | <b>722</b>     |
| MN0080000        | Brown SO                           | 301            | 15              | 286             | -              | 5                  | 45                 | -                 | 50                | 10              | 241             | 251            |
| MN0080100        | New Ulm                            | 787            | 123             | 661             | 3              | 78                 | 243                | 3                 | 324               | 45              | 418             | 463            |
| MN0080200        | Sleepy Eye                         | 8              | 1               | 7               | -              | -                  | -                  | -                 | -                 | 1               | 7               | 8              |
| MN0080300        | Springfield                        | -              | -               | -               | -              | -                  | -                  | -                 | -                 | -               | -               | -              |

\*"Other" arrests include juvenile status offenses of Runaways and Curfew/Loitering.

**TABLE 16  
ARRESTS BY AGENCY - 1997**

| ORI              | Agency                         | GRAND<br>TOTAL | TOTAL<br>PART 1 | TOTAL<br>PART 2 | TOTAL<br>OTHER | Juvenile<br>Part 1 | Juvenile<br>Part 2 | Juvenile<br>Other | Juvenile<br>TOTAL | Adult<br>Part 1 | Adult<br>Part 2 | Adult<br>TOTAL |
|------------------|--------------------------------|----------------|-----------------|-----------------|----------------|--------------------|--------------------|-------------------|-------------------|-----------------|-----------------|----------------|
|                  | <b>Carlton County Total</b>    | <b>2,364</b>   | <b>205</b>      | <b>2,062</b>    | <b>97</b>      | <b>100</b>         | <b>429</b>         | <b>97</b>         | <b>626</b>        | <b>105</b>      | <b>1,633</b>    | <b>1,738</b>   |
| MN0090000        | Carlton SO                     | 1,116          | 79              | 1,014           | 23             | 35                 | 211                | 23                | 269               | 44              | 803             | 847            |
| MN0090100        | Cloquet                        | 1,007          | 121             | 813             | 73             | 60                 | 196                | 73                | 329               | 61              | 617             | 678            |
| MN0090200        | Moose Lake                     | 172            | 5               | 166             | 1              | 5                  | 21                 | 1                 | 27                | -               | 145             | 145            |
| MN0090400        | Scanlon                        | 69             | -               | 69              | -              | -                  | 1                  | -                 | 1                 | -               | 68              | 68             |
|                  | <b>Carver County Total</b>     | <b>2,554</b>   | <b>419</b>      | <b>1,991</b>    | <b>144</b>     | <b>287</b>         | <b>909</b>         | <b>144</b>        | <b>1,340</b>      | <b>132</b>      | <b>1,082</b>    | <b>1,214</b>   |
| MN0100000        | Carver SO                      | 444            | 51              | 381             | 12             | 31                 | 213                | 12                | 256               | 20              | 168             | 188            |
| MN0100100        | Chanhassen                     | 224            | 55              | 157             | 12             | 30                 | 63                 | 12                | 105               | 25              | 94              | 119            |
| MN0100200        | Chaska                         | 1,801          | 305             | 1,377           | 119            | 220                | 608                | 119               | 947               | 85              | 769             | 854            |
| MN010030X        | Waconia                        | 85             | 8               | 76              | 1              | 6                  | 25                 | 1                 | 32                | 2               | 51              | 53             |
| <b>MN0110000</b> | <b>Cass County Total</b>       | <b>1,249</b>   | <b>172</b>      | <b>1,074</b>    | <b>3</b>       | <b>46</b>          | <b>228</b>         | <b>3</b>          | <b>277</b>        | <b>126</b>      | <b>846</b>      | <b>972</b>     |
|                  | <b>Chippewa County Total</b>   | <b>238</b>     | <b>55</b>       | <b>183</b>      | <b>-</b>       | <b>31</b>          | <b>59</b>          | <b>-</b>          | <b>90</b>         | <b>24</b>       | <b>124</b>      | <b>148</b>     |
| MN0120000        | Chippewa SO                    | 17             | 2               | 15              | -              | -                  | -                  | -                 | -                 | 2               | 15              | 17             |
| MN0120200        | Montevideo                     | 221            | 53              | 168             | -              | 31                 | 59                 | -                 | 90                | 22              | 109             | 131            |
|                  | <b>Chisago County Total</b>    | <b>1,382</b>   | <b>184</b>      | <b>1,162</b>    | <b>36</b>      | <b>95</b>          | <b>262</b>         | <b>36</b>         | <b>393</b>        | <b>89</b>       | <b>900</b>      | <b>989</b>     |
| MN0130000        | Chisago SO                     | 1,077          | 133             | 933             | 11             | 51                 | 204                | 11                | 266               | 82              | 729             | 811            |
| MN0130500        | North Branch                   | 305            | 51              | 229             | 25             | 44                 | 58                 | 25                | 127               | 7               | 171             | 178            |
|                  | <b>Clay County Total</b>       | <b>4,329</b>   | <b>435</b>      | <b>3,740</b>    | <b>154</b>     | <b>192</b>         | <b>657</b>         | <b>154</b>        | <b>1,003</b>      | <b>243</b>      | <b>3,083</b>    | <b>3,326</b>   |
| MN0140000        | Clay SO                        | 741            | 35              | 683             | 23             | 12                 | 120                | 23                | 155               | 23              | 563             | 586            |
| MN0140200        | Dilworth                       | 171            | 52              | 115             | 4              | 11                 | 26                 | 4                 | 41                | 41              | 89              | 130            |
| MN0140400        | Moorhead                       | 3,417          | 348             | 2,942           | 127            | 169                | 511                | 127               | 807               | 179             | 2,431           | 2,610          |
| <b>MN0150000</b> | <b>Clearwater County Total</b> | <b>179</b>     | <b>35</b>       | <b>144</b>      | <b>-</b>       | <b>13</b>          | <b>11</b>          | <b>-</b>          | <b>24</b>         | <b>22</b>       | <b>133</b>      | <b>155</b>     |
|                  | <b>Cook County Total</b>       | <b>227</b>     | <b>20</b>       | <b>204</b>      | <b>3</b>       | <b>1</b>           | <b>16</b>          | <b>3</b>          | <b>20</b>         | <b>19</b>       | <b>188</b>      | <b>207</b>     |
| MN0160000        | Cook SO                        | 193            | 19              | 174             | -              | -                  | 7                  | -                 | 7                 | 19              | 167             | 186            |
| MN0160100        | Grand Marais                   | 34             | 1               | 30              | 3              | 1                  | 9                  | 3                 | 13                | -               | 21              | 21             |
|                  | <b>Cottonwood County Total</b> | <b>369</b>     | <b>57</b>       | <b>312</b>      | <b>-</b>       | <b>31</b>          | <b>37</b>          | <b>-</b>          | <b>68</b>         | <b>26</b>       | <b>275</b>      | <b>301</b>     |
| MN0170000        | Cottonwood SO                  | 5              | 2               | 3               | -              | -                  | -                  | -                 | -                 | 2               | 3               | 5              |
| MN0170200        | Windom                         | 364            | 55              | 309             | -              | 31                 | 37                 | -                 | 68                | 24              | 272             | 296            |
|                  | <b>Crow Wing County Total</b>  | <b>2,949</b>   | <b>440</b>      | <b>2,468</b>    | <b>41</b>      | <b>155</b>         | <b>546</b>         | <b>41</b>         | <b>742</b>        | <b>285</b>      | <b>1,922</b>    | <b>2,207</b>   |
| MN0180000        | Crow Wing SO                   | 1,016          | 72              | 944             | -              | 15                 | 153                | -                 | 168               | 57              | 791             | 848            |
| MN0180100        | Brainerd                       | 1,422          | 167             | 1,236           | 19             | 60                 | 301                | 19                | 380               | 107             | 935             | 1,042          |
| MN0180200        | Crosby                         | 244            | 37              | 188             | 19             | 11                 | 53                 | 19                | 83                | 26              | 135             | 161            |
| MN0180500        | Baxter                         | 267            | 164             | 100             | 3              | 69                 | 39                 | 3                 | 111               | 95              | 61              | 156            |
|                  | <b>Dakota County Total</b>     | <b>18,322</b>  | <b>2,743</b>    | <b>14,827</b>   | <b>752</b>     | <b>1,337</b>       | <b>3,433</b>       | <b>752</b>        | <b>5,522</b>      | <b>1,406</b>    | <b>11,394</b>   | <b>12,800</b>  |
| MN0190000        | Dakota SO                      | 897            | 39              | 825             | 33             | 15                 | 128                | 33                | 176               | 24              | 697             | 721            |
| MN0190100        | Burnsville                     | 3,740          | 853             | 2,768           | 119            | 407                | 685                | 119               | 1,211             | 446             | 2,083           | 2,529          |
| MN0190200        | Farmington                     | 571            | 85              | 439             | 47             | 35                 | 155                | 47                | 237               | 50              | 284             | 334            |
| MN0190300        | Hastings                       | 1,056          | 174             | 882             | -              | 104                | 175                | -                 | 279               | 70              | 707             | 777            |
| MN0190400        | Mendota Heights                | 401            | 14              | 376             | 11             | 6                  | 117                | 11                | 134               | 8               | 259             | 267            |

\*"Other" arrests include juvenile status offenses of Runaways and Curfew/Loitering.

**TABLE 16  
ARRESTS BY AGENCY - 1997**

| ORI       | Agency                        | GRAND<br>TOTAL | TOTAL<br>PART 1 | TOTAL<br>PART 2 | TOTAL<br>OTHER | Juvenile<br>Part 1 | Juvenile<br>Part 2 | Juvenile<br>Other | Juvenile<br>TOTAL | Adult<br>Part 1 | Adult<br>Part 2 | Adult<br>TOTAL |
|-----------|-------------------------------|----------------|-----------------|-----------------|----------------|--------------------|--------------------|-------------------|-------------------|-----------------|-----------------|----------------|
| MN0190500 | Rosemount                     | 429            | 41              | 323             | 65             | 35                 | 240                | 65                | 340               | 6               | 83              | 89             |
| MN0190600 | South St. Paul                | 910            | 113             | 735             | 62             | 57                 | 200                | 62                | 319               | 56              | 535             | 591            |
| MN0190700 | West St. Paul                 | 1,134          | 318             | 791             | 25             | 107                | 129                | 25                | 261               | 211             | 662             | 873            |
| MN0190800 | Eagan                         | 2,103          | 313             | 1,627           | 163            | 152                | 324                | 163               | 639               | 161             | 1,303           | 1,464          |
| MN0190900 | Inver Grove Heights           | 2,363          | 200             | 2,158           | 5              | 83                 | 225                | 5                 | 313               | 117             | 1,933           | 2,050          |
| MN0191000 | Apple Valley                  | 2,078          | 325             | 1,658           | 95             | 198                | 591                | 95                | 884               | 127             | 1,067           | 1,194          |
| MN0191100 | Lakeville                     | 2,640          | 268             | 2,245           | 127            | 138                | 464                | 127               | 729               | 130             | 1,781           | 1,911          |
|           | <b>Dodge County Total</b>     | <b>481</b>     | <b>25</b>       | <b>447</b>      | <b>9</b>       | <b>8</b>           | <b>145</b>         | <b>9</b>          | <b>162</b>        | <b>17</b>       | <b>302</b>      | <b>319</b>     |
| MN0200000 | Dodge SO                      | 400            | 14              | 379             | 7              | 3                  | 113                | 7                 | 123               | 11              | 266             | 277            |
| MN0200200 | Kasson                        | 81             | 11              | 68              | 2              | 5                  | 32                 | 2                 | 39                | 6               | 36              | 42             |
|           | <b>Douglas County Total</b>   | <b>1,712</b>   | <b>310</b>      | <b>1,348</b>    | <b>54</b>      | <b>149</b>         | <b>329</b>         | <b>54</b>         | <b>532</b>        | <b>161</b>      | <b>1,019</b>    | <b>1,180</b>   |
| MN0210000 | Douglas SO                    | 816            | 95              | 682             | 39             | 42                 | 124                | 39                | 205               | 53              | 558             | 611            |
| MN0210100 | Alexandria                    | 896            | 215             | 666             | 15             | 107                | 205                | 15                | 327               | 108             | 461             | 569            |
|           | <b>Faribault County Total</b> | <b>301</b>     | <b>43</b>       | <b>243</b>      | <b>15</b>      | <b>21</b>          | <b>64</b>          | <b>15</b>         | <b>100</b>        | <b>22</b>       | <b>179</b>      | <b>201</b>     |
| MN0220000 | Faribault                     | 192            | 24              | 159             | 9              | 12                 | 26                 | 9                 | 47                | 12              | 133             | 145            |
| MN0220100 | Blue Earth                    | 109            | 19              | 84              | 6              | 9                  | 38                 | 6                 | 53                | 10              | 46              | 56             |
| MN0220400 | Wells                         | -              | -               | -               | -              | -                  | -                  | -                 | -                 | -               | -               | -              |
| MN0230000 | <b>Fillmore County Total</b>  | <b>129</b>     | <b>37</b>       | <b>92</b>       | <b>-</b>       | <b>17</b>          | <b>17</b>          | <b>-</b>          | <b>34</b>         | <b>20</b>       | <b>75</b>       | <b>95</b>      |
|           | <b>Freeborn County Total</b>  | <b>2,667</b>   | <b>257</b>      | <b>2,302</b>    | <b>108</b>     | <b>99</b>          | <b>486</b>         | <b>108</b>        | <b>693</b>        | <b>158</b>      | <b>1,816</b>    | <b>1,974</b>   |
| MN0240000 | Freeborn SO                   | 579            | 27              | 516             | 36             | 9                  | 120                | 36                | 165               | 18              | 396             | 414            |
| MN0240100 | Albert Lea                    | 2,088          | 230             | 1,786           | 72             | 90                 | 366                | 72                | 528               | 140             | 1,420           | 1,560          |
|           | <b>Goodhue County Total</b>   | <b>2,053</b>   | <b>273</b>      | <b>1,761</b>    | <b>19</b>      | <b>145</b>         | <b>592</b>         | <b>19</b>         | <b>756</b>        | <b>128</b>      | <b>1,169</b>    | <b>1,297</b>   |
| MN0250000 | Goodhue SO                    | 311            | 33              | 278             | -              | 10                 | 64                 | -                 | 74                | 23              | 214             | 237            |
| MN0250100 | Cannon Falls                  | 435            | 42              | 374             | 19             | 25                 | 103                | 19                | 147               | 17              | 271             | 288            |
| MN0250300 | Red Wing                      | 1,144          | 164             | 980             | -              | 83                 | 384                | -                 | 467               | 81              | 596             | 677            |
| MN0250400 | Kenyon                        | 28             | 5               | 23              | -              | 2                  | -                  | -                 | 2                 | 3               | 23              | 26             |
| MN0250800 | Zumbrota                      | 135            | 29              | 106             | -              | 25                 | 41                 | -                 | 66                | 4               | 65              | 69             |
| MN0260000 | <b>Grant County Total</b>     | <b>323</b>     | <b>51</b>       | <b>272</b>      | <b>-</b>       | <b>10</b>          | <b>67</b>          | <b>-</b>          | <b>77</b>         | <b>41</b>       | <b>205</b>      | <b>246</b>     |
|           | <b>Hennepin County Total</b>  | <b>72,910</b>  | <b>13,010</b>   | <b>54,898</b>   | <b>5,002</b>   | <b>5,490</b>       | <b>9,559</b>       | <b>5,002</b>      | <b>20,051</b>     | <b>7,520</b>    | <b>45,339</b>   | <b>52,859</b>  |
| MN0270000 | Hennepin SO                   | 832            | 42              | 781             | 9              | 11                 | 137                | 9                 | 157               | 31              | 644             | 675            |
| MN0270100 | Bloomington                   | 6,594          | 1,740           | 4,348           | 506            | 880                | 1,120              | 506               | 2,506             | 860             | 3,228           | 4,088          |
| MN0270200 | Brooklyn Center               | 2,867          | 1,081           | 1,629           | 157            | 554                | 342                | 157               | 1,053             | 527             | 1,287           | 1,814          |
| MN0270300 | Brooklyn Park                 | 3,681          | 940             | 2,307           | 434            | 434                | 463                | 434               | 1,331             | 506             | 1,844           | 2,350          |
| MN0270400 | Crystal                       | 1,570          | 416             | 1,130           | 24             | 210                | 155                | 24                | 389               | 206             | 975             | 1,181          |
| MN0270500 | Deephaven-Woodland            | 108            | -               | 99              | 9              | -                  | 20                 | 9                 | 29                | -               | 79              | 79             |
| MN0270600 | Edina                         | 1,618          | 506             | 971             | 141            | 228                | 368                | 141               | 737               | 278             | 603             | 881            |
| MN0270700 | South Lake Minnetonka         | 639            | 24              | 566             | 49             | 13                 | 154                | 49                | 216               | 11              | 412             | 423            |
| MN0270800 | Golden Valley                 | 828            | 121             | 677             | 30             | 44                 | 99                 | 30                | 173               | 77              | 578             | 655            |
| MN0270900 | Hopkins                       | 903            | 114             | 752             | 37             | 40                 | 113                | 37                | 190               | 74              | 639             | 713            |

\*"Other" arrests include juvenile status offenses of Runaways and Curfew/Loitering.

**TABLE 16  
ARRESTS BY AGENCY - 1997**

| ORI       | Agency                          | GRAND<br>TOTAL | TOTAL<br>PART 1 | TOTAL<br>PART 2 | TOTAL<br>OTHER | Juvenile<br>Part 1 | Juvenile<br>Part 2 | Juvenile<br>Other | Juvenile<br>TOTAL | Adult<br>Part 1 | Adult<br>Part 2 | Adult<br>TOTAL |
|-----------|---------------------------------|----------------|-----------------|-----------------|----------------|--------------------|--------------------|-------------------|-------------------|-----------------|-----------------|----------------|
| MN0271100 | Minneapolis                     | 32,513         | 5,404           | 24,817          | 2,292          | 1,869              | 3,182              | 2,292             | 7,343             | 3,535           | 21,635          | 25,170         |
| MN0271200 | Minnetonka                      | 1,933          | 536             | 1,290           | 107            | 220                | 392                | 107               | 719               | 316             | 898             | 1,214          |
| MN0271300 | Mound                           | 623            | 80              | 463             | 80             | 46                 | 99                 | 80                | 225               | 34              | 364             | 398            |
| MN0271400 | New Hope                        | 1,095          | 84              | 998             | 13             | 41                 | 172                | 13                | 226               | 43              | 826             | 869            |
| MN0271500 | Orono                           | 213            | 16              | 187             | 10             | 2                  | 36                 | 10                | 48                | 14              | 151             | 165            |
| MN0271600 | Osseo                           | 352            | 35              | 301             | 16             | 17                 | 71                 | 16                | 104               | 18              | 230             | 248            |
| MN0271700 | Plymouth                        | 2,437          | 293             | 1,850           | 294            | 127                | 483                | 294               | 904               | 166             | 1,367           | 1,533          |
| MN0271800 | Richfield                       | 1,429          | 254             | 1,072           | 103            | 116                | 289                | 103               | 508               | 138             | 783             | 921            |
| MN0271900 | Robbinsdale                     | 1,359          | 146             | 1,207           | 6              | 49                 | 56                 | 6                 | 111               | 97              | 1,151           | 1,248          |
| MN0272000 | St. Anthony                     | 396            | 61              | 325             | 10             | 21                 | 74                 | 10                | 105               | 40              | 251             | 291            |
| MN0272100 | St. Louis Park                  | 3,009          | 173             | 2,827           | 9              | 74                 | 169                | 9                 | 252               | 99              | 2,658           | 2,757          |
| MN0272300 | Wayzata                         | 188            | 41              | 146             | 1              | 15                 | 41                 | 1                 | 57                | 26              | 105             | 131            |
| MN0272400 | Univ. of Minn. PD - Minneapolis | 1,270          | 21              | 1,240           | 9              | 5                  | 70                 | 9                 | 84                | 16              | 1,170           | 1,186          |
| MN0272500 | Metro Airport                   | 215            | 58              | 154             | 3              | -                  | 8                  | 3                 | 11                | 58              | 146             | 204            |
| MN0272600 | Eden Prairie                    | 2,183          | 417             | 1,511           | 255            | 252                | 554                | 255               | 1,061             | 165             | 957             | 1,122          |
| MN0272700 | Maple Grove                     | 960            | 211             | 733             | 16             | 113                | 198                | 16                | 327               | 98              | 535             | 633            |
| MN0272800 | St. Bonifacious/Minnetrista     | 244            | 10              | 218             | 16             | 7                  | 46                 | 16                | 69                | 3               | 172             | 175            |
| MN0272900 | Champlin                        | 1,646          | 106             | 1,229           | 311            | 60                 | 461                | 311               | 832               | 46              | 768             | 814            |
| MN0273000 | Medina                          | 161            | 12              | 139             | 10             | 7                  | 21                 | 10                | 38                | 5               | 118             | 123            |
| MN0273100 | Corcoran                        | 56             | 2               | 53              | 1              | -                  | 6                  | 1                 | 7                 | 2               | 47              | 49             |
| MN0273200 | Dayton                          | 178            | 7               | 157             | 14             | 3                  | 22                 | 14                | 39                | 4               | 135             | 139            |
| MN027360X | Minnetonka Beach                | 9              | -               | 9               | -              | -                  | 4                  | -                 | 4                 | -               | 5               | 5              |
| MN0273700 | West Hennepin                   | 373            | 13              | 350             | 10             | 8                  | 33                 | 10                | 51                | 5               | 317             | 322            |
| MN027380X | Long Lake                       | 122            | 15              | 96              | 11             | 5                  | 27                 | 11                | 43                | 10              | 69              | 79             |
| MN0274000 | Hennepin Parks                  | 224            | 29              | 195             | -              | 19                 | 67                 | -                 | 86                | 10              | 128             | 138            |
| MN027410X | Spring Park                     | 82             | 2               | 71              | 9              | -                  | 7                  | 9                 | 16                | 2               | 64              | 66             |
|           | <b>Houston County Total</b>     | <b>339</b>     | <b>47</b>       | <b>284</b>      | <b>8</b>       | <b>26</b>          | <b>79</b>          | <b>8</b>          | <b>113</b>        | <b>21</b>       | <b>205</b>      | <b>226</b>     |
| MN0280000 | Houston SO                      | 53             | 6               | 46              | 1              | -                  | 1                  | 1                 | 2                 | 6               | 45              | 51             |
| MN0280100 | Caledonia                       | 111            | 20              | 88              | 3              | 16                 | 39                 | 3                 | 58                | 4               | 49              | 53             |
| MN0280300 | La Crescent                     | 175            | 21              | 150             | 4              | 10                 | 39                 | 4                 | 53                | 11              | 111             | 122            |
|           | <b>Hubbard County Total</b>     | <b>834</b>     | <b>153</b>      | <b>671</b>      | <b>10</b>      | <b>76</b>          | <b>213</b>         | <b>10</b>         | <b>299</b>        | <b>77</b>       | <b>458</b>      | <b>535</b>     |
| MN0290000 | Hubbard SO                      | 368            | 75              | 292             | 1              | 31                 | 53                 | 1                 | 85                | 44              | 239             | 283            |
| MN0290100 | Park Rapids                     | 466            | 78              | 379             | 9              | 45                 | 160                | 9                 | 214               | 33              | 219             | 252            |
|           | <b>Isanti County Total</b>      | <b>909</b>     | <b>103</b>      | <b>806</b>      | <b>-</b>       | <b>52</b>          | <b>160</b>         | <b>-</b>          | <b>212</b>        | <b>51</b>       | <b>646</b>      | <b>697</b>     |
| MN0300000 | Isanti SO                       | 327            | 27              | 300             | -              | 9                  | 19                 | -                 | 28                | 18              | 281             | 299            |
| MN0300100 | Cambridge                       | 582            | 76              | 506             | -              | 43                 | 141                | -                 | 184               | 33              | 365             | 398            |
|           | <b>Itasca County Total</b>      | <b>910</b>     | <b>47</b>       | <b>862</b>      | <b>1</b>       | <b>4</b>           | <b>233</b>         | <b>1</b>          | <b>238</b>        | <b>43</b>       | <b>629</b>      | <b>672</b>     |
| MN0310000 | Itasca SO                       | 459            | 28              | 431             | -              | 2                  | 7                  | -                 | 9                 | 26              | 424             | 450            |
| MN0310300 | Grand Rapids                    | 451            | 19              | 431             | 1              | 2                  | 226                | 1                 | 229               | 17              | 205             | 222            |

\*"Other" arrests include juvenile status offenses of Runaways and Curfew/Loitering.

**TABLE 16  
ARRESTS BY AGENCY - 1997**

| ORI              | Agency                                | GRAND<br>TOTAL | TOTAL<br>PART 1 | TOTAL<br>PART 2 | TOTAL<br>OTHER | Juvenile<br>Part 1 | Juvenile<br>Part 2 | Juvenile<br>Other | Juvenile<br>TOTAL | Adult<br>Part 1 | Adult<br>Part 2 | Adult<br>TOTAL |
|------------------|---------------------------------------|----------------|-----------------|-----------------|----------------|--------------------|--------------------|-------------------|-------------------|-----------------|-----------------|----------------|
|                  | <b>Jackson County Total</b>           | <b>297</b>     | <b>44</b>       | <b>236</b>      | <b>17</b>      | <b>29</b>          | <b>45</b>          | <b>17</b>         | <b>91</b>         | <b>15</b>       | <b>191</b>      | <b>206</b>     |
| MN0320000        | Jackson SO                            | 11             | 7               | 4               | -              | -                  | -                  | -                 | -                 | 7               | 4               | 11             |
| MN0320100        | Jackson PD                            | 184            | 19              | 150             | 15             | 16                 | 31                 | 15                | 62                | 3               | 119             | 122            |
| MN0320200        | Lakefield                             | 102            | 18              | 82              | 2              | 13                 | 14                 | 2                 | 29                | 5               | 68              | 73             |
|                  | <b>Kanabec County Total</b>           | <b>841</b>     | <b>161</b>      | <b>676</b>      | <b>4</b>       | <b>100</b>         | <b>220</b>         | <b>4</b>          | <b>324</b>        | <b>61</b>       | <b>456</b>      | <b>517</b>     |
| MN0330000        | Kanabec SO                            | 350            | 62              | 288             | -              | 45                 | 103                | -                 | 148               | 17              | 185             | 202            |
| MN0330100        | Mora                                  | 491            | 99              | 388             | 4              | 55                 | 117                | 4                 | 176               | 44              | 271             | 315            |
|                  | <b>Kandiyohi County Total</b>         | <b>3,378</b>   | <b>585</b>      | <b>2,584</b>    | <b>209</b>     | <b>313</b>         | <b>867</b>         | <b>209</b>        | <b>1,389</b>      | <b>272</b>      | <b>1,717</b>    | <b>1,989</b>   |
| MN0340000        | Kandiyohi SO                          | 918            | 126             | 777             | 15             | 64                 | 177                | 15                | 256               | 62              | 600             | 662            |
| MN0340100        | Willmar                               | 2,460          | 459             | 1,807           | 194            | 249                | 690                | 194               | 1,133             | 210             | 1,117           | 1,327          |
|                  | <b>Kittson County Total</b>           | <b>204</b>     | <b>13</b>       | <b>191</b>      | <b>-</b>       | <b>5</b>           | <b>25</b>          | <b>-</b>          | <b>30</b>         | <b>8</b>        | <b>166</b>      | <b>174</b>     |
| MN0350000        | Kittson SO                            | 178            | 10              | 168             | -              | 2                  | 19                 | -                 | 21                | 8               | 149             | 157            |
| MN0350100        | Hallock                               | 26             | 3               | 23              | -              | 3                  | 6                  | -                 | 9                 | -               | 17              | 17             |
|                  | <b>Koochiching County Total</b>       | <b>854</b>     | <b>137</b>      | <b>702</b>      | <b>15</b>      | <b>84</b>          | <b>271</b>         | <b>15</b>         | <b>370</b>        | <b>53</b>       | <b>431</b>      | <b>484</b>     |
| MN0360000        | Koochiching SO                        | 231            | 52              | 179             | -              | 37                 | 58                 | -                 | 95                | 15              | 121             | 136            |
| MN0360100        | International Falls                   | 623            | 85              | 523             | 15             | 47                 | 213                | 15                | 275               | 38              | 310             | 348            |
|                  | <b>Lac Qui Parle County Total</b>     | <b>77</b>      | <b>26</b>       | <b>51</b>       | <b>-</b>       | <b>20</b>          | <b>16</b>          | <b>-</b>          | <b>36</b>         | <b>6</b>        | <b>35</b>       | <b>41</b>      |
| MN0370000        | Lac Qui Parle SO                      | 54             | 20              | 34              | -              | 17                 | 11                 | -                 | 28                | 3               | 23              | 26             |
| MN0370100        | Dawson                                | 3              | -               | 3               | -              | -                  | 1                  | -                 | 1                 | -               | 2               | 2              |
| MN0370200        | Madison                               | 20             | 6               | 14              | -              | 3                  | 4                  | -                 | 7                 | 3               | 10              | 13             |
|                  | <b>Lake County Total</b>              | <b>124</b>     | <b>13</b>       | <b>111</b>      | <b>-</b>       | <b>1</b>           | <b>1</b>           | <b>-</b>          | <b>2</b>          | <b>12</b>       | <b>110</b>      | <b>122</b>     |
| MN0380000        | Lake SO                               | 73             | 11              | 62              | -              | 1                  | 1                  | -                 | 2                 | 10              | 61              | 71             |
| MN0380100        | Silver Bay                            | -              | -               | -               | -              | -                  | -                  | -                 | -                 | -               | -               | -              |
| MN0380200        | Two Harbors                           | 51             | 2               | 49              | -              | -                  | -                  | -                 | -                 | 2               | 49              | 51             |
| <b>MN0390000</b> | <b>Lake of the Woods County Total</b> | <b>120</b>     | <b>7</b>        | <b>113</b>      | <b>-</b>       | <b>3</b>           | <b>10</b>          | <b>-</b>          | <b>13</b>         | <b>4</b>        | <b>103</b>      | <b>107</b>     |
|                  | <b>Le Sueur County Total</b>          | <b>395</b>     | <b>97</b>       | <b>298</b>      | <b>-</b>       | <b>45</b>          | <b>92</b>          | <b>-</b>          | <b>137</b>        | <b>52</b>       | <b>206</b>      | <b>258</b>     |
| MN0400000        | Le Sueur                              | 315            | 83              | 232             | -              | 38                 | 67                 | -                 | 105               | 45              | 165             | 210            |
| MN0400200        | Le Sueur PD                           | 80             | 14              | 66              | -              | 7                  | 25                 | -                 | 32                | 7               | 41              | 48             |
| <b>MN0410000</b> | <b>Lincoln County Total</b>           | <b>-</b>       | <b>-</b>        | <b>-</b>        | <b>-</b>       | <b>-</b>           | <b>-</b>           | <b>-</b>          | <b>-</b>          | <b>-</b>        | <b>-</b>        | <b>-</b>       |
|                  | <b>Lyon County Total</b>              | <b>1,024</b>   | <b>144</b>      | <b>842</b>      | <b>38</b>      | <b>81</b>          | <b>166</b>         | <b>38</b>         | <b>285</b>        | <b>63</b>       | <b>676</b>      | <b>739</b>     |
| MN0420000        | Lyon                                  | 184            | 7               | 177             | -              | 2                  | 29                 | -                 | 31                | 5               | 148             | 153            |
| MN0420100        | Marshall                              | 840            | 137             | 665             | 38             | 79                 | 137                | 38                | 254               | 58              | 528             | 586            |
| MN0420200        | Tracy                                 | -              | -               | -               | -              | -                  | -                  | -                 | -                 | -               | -               | -              |
|                  | <b>McLeod County Total</b>            | <b>2,020</b>   | <b>302</b>      | <b>1,683</b>    | <b>35</b>      | <b>190</b>         | <b>411</b>         | <b>35</b>         | <b>636</b>        | <b>112</b>      | <b>1,272</b>    | <b>1,384</b>   |
| MN0430000        | Mcleod SO                             | 598            | 58              | 540             | -              | 36                 | 90                 | -                 | 126               | 22              | 450             | 472            |
| MN0430100        | Glencoe                               | 372            | 43              | 326             | 3              | 30                 | 96                 | 3                 | 129               | 13              | 230             | 243            |
| MN0430200        | Hutchinson                            | 1,050          | 201             | 817             | 32             | 124                | 225                | 32                | 381               | 77              | 592             | 669            |
| <b>MN0440000</b> | <b>Mahnomen County Total</b>          | <b>555</b>     | <b>94</b>       | <b>459</b>      | <b>2</b>       | <b>20</b>          | <b>37</b>          | <b>2</b>          | <b>59</b>         | <b>74</b>       | <b>422</b>      | <b>496</b>     |
| <b>MN0450000</b> | <b>Marshall County Total</b>          | <b>152</b>     | <b>29</b>       | <b>123</b>      | <b>-</b>       | <b>8</b>           | <b>30</b>          | <b>-</b>          | <b>38</b>         | <b>21</b>       | <b>93</b>       | <b>114</b>     |

\*"Other" arrests include juvenile status offenses of Runaways and Curfew/Loitering.

**TABLE 16  
ARRESTS BY AGENCY - 1997**

| ORI       | Agency                         | GRAND<br>TOTAL | TOTAL<br>PART 1 | TOTAL<br>PART 2 | TOTAL<br>OTHER | Juvenile<br>Part 1 | Juvenile<br>Part 2 | Juvenile<br>Other | Juvenile<br>TOTAL | Adult<br>Part 1 | Adult<br>Part 2 | Adult<br>TOTAL |
|-----------|--------------------------------|----------------|-----------------|-----------------|----------------|--------------------|--------------------|-------------------|-------------------|-----------------|-----------------|----------------|
|           | <b>Martin County Total</b>     | <b>840</b>     | <b>128</b>      | <b>690</b>      | <b>22</b>      | <b>68</b>          | <b>181</b>         | <b>22</b>         | <b>271</b>        | <b>60</b>       | <b>509</b>      | <b>569</b>     |
| MN0460000 | Martin                         | 206            | 7               | 199             | -              | -                  | 5                  | -                 | 5                 | 7               | 194             | 201            |
| MN0460100 | Fairmont                       | 634            | 121             | 491             | 22             | 68                 | 176                | 22                | 266               | 53              | 315             | 368            |
|           | <b>Meeker County Total</b>     | <b>1,308</b>   | <b>66</b>       | <b>1,227</b>    | <b>15</b>      | <b>13</b>          | <b>189</b>         | <b>15</b>         | <b>217</b>        | <b>53</b>       | <b>1,038</b>    | <b>1,091</b>   |
| MN0470000 | Meeker SO                      | 906            | 37              | 868             | 1              | 8                  | 113                | 1                 | 122               | 29              | 755             | 784            |
| MN0470100 | Litchfield                     | 402            | 29              | 359             | 14             | 5                  | 76                 | 14                | 95                | 24              | 283             | 307            |
|           | <b>Mille Lacs County Total</b> | <b>2,569</b>   | <b>273</b>      | <b>2,292</b>    | <b>4</b>       | <b>111</b>         | <b>330</b>         | <b>4</b>          | <b>445</b>        | <b>162</b>      | <b>1,962</b>    | <b>2,124</b>   |
| MN0480000 | Mille Lacs SO                  | 2,137          | 179             | 1,954           | 4              | 42                 | 230                | 4                 | 276               | 137             | 1,724           | 1,861          |
| MN0480200 | Princeton                      | 432            | 94              | 338             | -              | 69                 | 100                | -                 | 169               | 25              | 238             | 263            |
|           | <b>Morrison County Total</b>   | <b>423</b>     | <b>65</b>       | <b>358</b>      | <b>-</b>       | <b>25</b>          | <b>53</b>          | <b>-</b>          | <b>78</b>         | <b>40</b>       | <b>305</b>      | <b>345</b>     |
| MN0490000 | Morrison SO                    | 266            | 54              | 212             | -              | 25                 | 52                 | -                 | 77                | 29              | 160             | 189            |
| MN0490100 | Little Falls                   | 157            | 11              | 146             | -              | -                  | 1                  | -                 | 1                 | 11              | 145             | 156            |
|           | <b>Mower County Total</b>      | <b>3,194</b>   | <b>369</b>      | <b>2,797</b>    | <b>28</b>      | <b>176</b>         | <b>693</b>         | <b>28</b>         | <b>897</b>        | <b>193</b>      | <b>2,104</b>    | <b>2,297</b>   |
| MN0500000 | Mower SO                       | 758            | 77              | 675             | 6              | 37                 | 96                 | 6                 | 139               | 40              | 579             | 619            |
| MN0500100 | Austin                         | 2,436          | 292             | 2,122           | 22             | 139                | 597                | 22                | 758               | 153             | 1,525           | 1,678          |
|           | <b>Murray County Total</b>     | <b>1</b>       | <b>-</b>        | <b>1</b>        | <b>-</b>       | <b>-</b>           | <b>-</b>           | <b>-</b>          | <b>-</b>          | <b>-</b>        | <b>1</b>        | <b>1</b>       |
| MN0510000 | Murray SO                      | -              | -               | -               | -              | -                  | -                  | -                 | -                 | -               | -               | -              |
| MN0510200 | Slayton                        | 1              | -               | 1               | -              | -                  | -                  | -                 | -                 | -               | 1               | 1              |
|           | <b>Nicollet County Total</b>   | <b>1,504</b>   | <b>131</b>      | <b>1,316</b>    | <b>57</b>      | <b>66</b>          | <b>274</b>         | <b>57</b>         | <b>397</b>        | <b>65</b>       | <b>1,042</b>    | <b>1,107</b>   |
| MN0520000 | Nicollet SO                    | 296            | 7               | 289             | -              | 1                  | 27                 | -                 | 28                | 6               | 262             | 268            |
| MN0520100 | North Mankato                  | 397            | 56              | 334             | 7              | 33                 | 80                 | 7                 | 120               | 23              | 254             | 277            |
| MN0520200 | St. Peter                      | 811            | 68              | 693             | 50             | 32                 | 167                | 50                | 249               | 36              | 526             | 562            |
|           | <b>Nobles County Total</b>     | <b>820</b>     | <b>236</b>      | <b>573</b>      | <b>11</b>      | <b>135</b>         | <b>129</b>         | <b>11</b>         | <b>275</b>        | <b>101</b>      | <b>444</b>      | <b>545</b>     |
| MN0530000 | Nobles SO                      | 121            | 28              | 91              | 2              | 12                 | 12                 | 2                 | 26                | 16              | 79              | 95             |
| MN0530100 | Worthington                    | 699            | 208             | 482             | 9              | 123                | 117                | 9                 | 249               | 85              | 365             | 450            |
| MN0540000 | <b>Norman County Total</b>     | <b>25</b>      | <b>-</b>        | <b>24</b>       | <b>1</b>       | <b>-</b>           | <b>-</b>           | <b>1</b>          | <b>1</b>          | <b>-</b>        | <b>24</b>       | <b>24</b>      |
|           | <b>Olmsted County Total</b>    | <b>5,965</b>   | <b>1,191</b>    | <b>4,505</b>    | <b>269</b>     | <b>616</b>         | <b>1,375</b>       | <b>269</b>        | <b>2,260</b>      | <b>575</b>      | <b>3,130</b>    | <b>3,705</b>   |
| MN0550000 | Olmsted SO                     | 1,115          | 90              | 999             | 26             | 40                 | 270                | 26                | 336               | 50              | 729             | 779            |
| MN0550100 | Rochester                      | 4,529          | 1,071           | 3,233           | 225            | 560                | 982                | 225               | 1,767             | 511             | 2,251           | 2,762          |
| MN055020X | Stewartville                   | 321            | 30              | 273             | 18             | 16                 | 123                | 18                | 157               | 14              | 150             | 164            |
|           | <b>Ottertail County Total</b>  | <b>2,863</b>   | <b>412</b>      | <b>2,422</b>    | <b>29</b>      | <b>192</b>         | <b>365</b>         | <b>29</b>         | <b>586</b>        | <b>220</b>      | <b>2,057</b>    | <b>2,277</b>   |
| MN0560000 | Ottertail SO                   | 1,151          | 223             | 924             | 4              | 92                 | 176                | 4                 | 272               | 131             | 748             | 879            |
| MN0560100 | Fergus Falls                   | 1,712          | 189             | 1,498           | 25             | 100                | 189                | 25                | 314               | 89              | 1,309           | 1,398          |
|           | <b>Pennington County Total</b> | <b>1,637</b>   | <b>240</b>      | <b>1,348</b>    | <b>49</b>      | <b>143</b>         | <b>345</b>         | <b>49</b>         | <b>537</b>        | <b>97</b>       | <b>1,003</b>    | <b>1,100</b>   |
| MN0570000 | Pennington SO                  | 566            | 75              | 474             | 17             | 44                 | 63                 | 17                | 124               | 31              | 411             | 442            |
| MN0570100 | Thief River Falls              | 1,071          | 165             | 874             | 32             | 99                 | 282                | 32                | 413               | 66              | 592             | 658            |
| MN0580000 | <b>Pine County Total</b>       | <b>547</b>     | <b>92</b>       | <b>455</b>      | <b>-</b>       | <b>38</b>          | <b>41</b>          | <b>-</b>          | <b>79</b>         | <b>54</b>       | <b>414</b>      | <b>468</b>     |
|           | <b>Pipestone County Total</b>  | <b>319</b>     | <b>45</b>       | <b>274</b>      | <b>-</b>       | <b>25</b>          | <b>54</b>          | <b>-</b>          | <b>79</b>         | <b>20</b>       | <b>220</b>      | <b>240</b>     |
| MN0590000 | Pipestone SO                   | 249            | 27              | 222             | -              | 15                 | 41                 | -                 | 56                | 12              | 181             | 193            |

\*"Other" arrests include juvenile status offenses of Runaways and Curfew/Loitering.

**TABLE 16  
ARRESTS BY AGENCY - 1997**

| ORI              | Agency                       | GRAND<br>TOTAL | TOTAL<br>PART 1 | TOTAL<br>PART 2 | TOTAL<br>OTHER | Juvenile<br>Part 1 | Juvenile<br>Part 2 | Juvenile<br>Other | Juvenile<br>TOTAL | Adult<br>Part 1 | Adult<br>Part 2 | Adult<br>TOTAL |
|------------------|------------------------------|----------------|-----------------|-----------------|----------------|--------------------|--------------------|-------------------|-------------------|-----------------|-----------------|----------------|
| MN0590100        | Pipestone PD                 | 70             | 18              | 52              | -              | 10                 | 13                 | -                 | 23                | 8               | 39              | 47             |
|                  | <b>Polk County Total</b>     | <b>914</b>     | <b>118</b>      | <b>742</b>      | <b>54</b>      | <b>36</b>          | <b>144</b>         | <b>54</b>         | <b>234</b>        | <b>82</b>       | <b>598</b>      | <b>680</b>     |
| MN0600000        | Polk SO                      | 197            | 14              | 175             | 8              | 3                  | 17                 | 8                 | 28                | 11              | 158             | 169            |
| MN0600100        | Crookston                    | 105            | 4               | 101             | -              | 1                  | 27                 | -                 | 28                | 3               | 74              | 77             |
| MN0600200        | East Grand Forks             | 612            | 100             | 466             | 46             | 32                 | 100                | 46                | 178               | 68              | 366             | 434            |
|                  | <b>Pope County Total</b>     | <b>462</b>     | <b>41</b>       | <b>400</b>      | <b>21</b>      | <b>24</b>          | <b>95</b>          | <b>21</b>         | <b>140</b>        | <b>17</b>       | <b>305</b>      | <b>322</b>     |
| MN0610000        | Pope SO                      | 290            | 27              | 253             | 10             | 12                 | 57                 | 10                | 79                | 15              | 196             | 211            |
| MN0610100        | Glenwood                     | 172            | 14              | 147             | 11             | 12                 | 38                 | 11                | 61                | 2               | 109             | 111            |
|                  | <b>Ramsey County Total</b>   | <b>24,433</b>  | <b>6,051</b>    | <b>17,417</b>   | <b>965</b>     | <b>3,484</b>       | <b>5,138</b>       | <b>965</b>        | <b>9,587</b>      | <b>2,567</b>    | <b>12,279</b>   | <b>14,846</b>  |
| MN0620000        | Ramsey SO                    | 573            | 49              | 513             | 11             | 26                 | 87                 | 11                | 124               | 23              | 426             | 449            |
| MN062010X        | Arden Hills                  | 216            | 31              | 181             | 4              | 21                 | 38                 | 4                 | 63                | 10              | 143             | 153            |
| MN062020X        | Falcon Heights               | 104            | 7               | 95              | 2              | 3                  | 6                  | 2                 | 11                | 4               | 89              | 93             |
| MN062030X        | Lauderdale                   | 48             | 2               | 45              | 1              | -                  | 6                  | 1                 | 7                 | 2               | 39              | 41             |
| MN0620400        | Maplewood                    | 3,452          | 986             | 1,997           | 469            | 482                | 666                | 469               | 1,617             | 504             | 1,331           | 1,835          |
| MN0620500        | Mounds View                  | 956            | 106             | 806             | 44             | 65                 | 145                | 44                | 254               | 41              | 661             | 702            |
| MN0620600        | New Brighton                 | 812            | 101             | 692             | 19             | 57                 | 156                | 19                | 232               | 44              | 536             | 580            |
| MN0620700        | North St. Paul               | 625            | 128             | 482             | 15             | 80                 | 135                | 15                | 230               | 48              | 347             | 395            |
| MN0620800        | Roseville                    | 1,910          | 790             | 999             | 121            | 400                | 235                | 121               | 756               | 390             | 764             | 1,154          |
| MN0620900        | St. Paul                     | 13,217         | 3,419           | 9,626           | 172            | 2,136              | 2,984              | 172               | 5,292             | 1,283           | 6,642           | 7,925          |
| MN0621000        | White Bear Lake              | 1,122          | 199             | 821             | 102            | 107                | 374                | 102               | 583               | 92              | 447             | 539            |
| MN062110X        | Little Canada                | 539            | 78              | 459             | 2              | 37                 | 121                | 2                 | 160               | 41              | 338             | 379            |
| MN062120X        | Shoreview                    | 420            | 51              | 366             | 3              | 24                 | 71                 | 3                 | 98                | 27              | 295             | 322            |
| MN062130X        | Vadnais Heights              | 380            | 99              | 281             | -              | 44                 | 77                 | -                 | 121               | 55              | 204             | 259            |
| MN062150X        | North Oaks                   | 59             | 5               | 54              | -              | 2                  | 37                 | -                 | 39                | 3               | 17              | 20             |
| <b>MN0630000</b> | <b>Red Lake County Total</b> | <b>61</b>      | <b>9</b>        | <b>52</b>       | <b>-</b>       | <b>8</b>           | <b>1</b>           | <b>-</b>          | <b>9</b>          | <b>1</b>        | <b>51</b>       | <b>52</b>      |
|                  | <b>Redwood County Total</b>  | <b>889</b>     | <b>162</b>      | <b>724</b>      | <b>3</b>       | <b>69</b>          | <b>177</b>         | <b>3</b>          | <b>249</b>        | <b>93</b>       | <b>547</b>      | <b>640</b>     |
| MN0640000        | Redwood SO                   | 399            | 71              | 327             | 1              | 39                 | 69                 | 1                 | 109               | 32              | 258             | 290            |
| MN0640200        | Redwood Falls                | 490            | 91              | 397             | 2              | 30                 | 108                | 2                 | 140               | 61              | 289             | 350            |
|                  | <b>Renville County Total</b> | <b>345</b>     | <b>36</b>       | <b>309</b>      | <b>-</b>       | <b>16</b>          | <b>39</b>          | <b>-</b>          | <b>55</b>         | <b>20</b>       | <b>270</b>      | <b>290</b>     |
| MN0650000        | Renville SO                  | 306            | 19              | 287             | -              | 7                  | 36                 | -                 | 43                | 12              | 251             | 263            |
| MN0650300        | Olivia                       | 39             | 17              | 22              | -              | 9                  | 3                  | -                 | 12                | 8               | 19              | 27             |
|                  | <b>Rice County Total</b>     | <b>2,532</b>   | <b>378</b>      | <b>2,079</b>    | <b>75</b>      | <b>240</b>         | <b>523</b>         | <b>75</b>         | <b>838</b>        | <b>138</b>      | <b>1,556</b>    | <b>1,694</b>   |
| MN0660000        | Rice SO                      | 662            | 41              | 621             | -              | 14                 | 76                 | -                 | 90                | 27              | 545             | 572            |
| MN0660100        | Faribault                    | 1,323          | 246             | 1,007           | 70             | 172                | 320                | 70                | 562               | 74              | 687             | 761            |
| MN0660200        | Northfield                   | 547            | 91              | 451             | 5              | 54                 | 127                | 5                 | 186               | 37              | 324             | 361            |
|                  | <b>Rock County Total</b>     | <b>53</b>      | <b>11</b>       | <b>42</b>       | <b>-</b>       | <b>10</b>          | <b>17</b>          | <b>-</b>          | <b>27</b>         | <b>1</b>        | <b>25</b>       | <b>26</b>      |
| MN0670000        | Rock SO                      | 22             | -               | 22              | -              | -                  | 7                  | -                 | 7                 | -               | 15              | 15             |
| MN0670100        | Luverne                      | 31             | 11              | 20              | -              | 10                 | 10                 | -                 | 20                | 1               | 10              | 11             |
|                  | <b>Roseau County Total</b>   | <b>455</b>     | <b>39</b>       | <b>416</b>      | <b>-</b>       | <b>27</b>          | <b>118</b>         | <b>-</b>          | <b>145</b>        | <b>12</b>       | <b>298</b>      | <b>310</b>     |

\*"Other" arrests include juvenile status offenses of Runaways and Curfew/Loitering.



**TABLE 16  
ARRESTS BY AGENCY - 1997**

| ORI              | Agency                        | GRAND<br>TOTAL | TOTAL<br>PART 1 | TOTAL<br>PART 2 | TOTAL<br>OTHER | Juvenile<br>Part 1 | Juvenile<br>Part 2 | Juvenile<br>Other | Juvenile<br>TOTAL | Adult<br>Part 1 | Adult<br>Part 2 | Adult<br>TOTAL |
|------------------|-------------------------------|----------------|-----------------|-----------------|----------------|--------------------|--------------------|-------------------|-------------------|-----------------|-----------------|----------------|
| MN0680000        | Roseau SO                     | 191            | 10              | 181             | -              | 3                  | 39                 | -                 | 42                | 7               | 142             | 149            |
| MN0680100        | Roseau PD                     | 111            | 13              | 98              | -              | 10                 | 16                 | -                 | 26                | 3               | 82              | 85             |
| MN0680200        | Warroad                       | 153            | 16              | 137             | -              | 14                 | 63                 | -                 | 77                | 2               | 74              | 76             |
|                  | <b>St. Louis County Total</b> | <b>12,890</b>  | <b>1,937</b>    | <b>10,755</b>   | <b>198</b>     | <b>882</b>         | <b>3,006</b>       | <b>198</b>        | <b>4,086</b>      | <b>1,055</b>    | <b>7,749</b>    | <b>8,804</b>   |
| MN0690000        | St. Louis SO                  | 1,227          | 224             | 1,002           | 1              | 96                 | 245                | 1                 | 342               | 128             | 757             | 885            |
| MN069010X        | Aurora                        | 189            | 33              | 156             | -              | 22                 | 69                 | -                 | 91                | 11              | 87              | 98             |
| MN0690200        | Babbitt                       | 4              | 1               | 3               | -              | 1                  | 1                  | -                 | 2                 | -               | 2               | 2              |
| MN0690300        | Biwabik                       | 6              | 1               | 5               | -              | -                  | -                  | -                 | -                 | 1               | 5               | 6              |
| MN0690500        | Chisholm                      | 94             | 7               | 87              | -              | -                  | 4                  | -                 | 4                 | 7               | 83              | 90             |
| MN0690600        | Duluth                        | 7,952          | 1,225           | 6,574           | 153            | 576                | 2,015              | 153               | 2,744             | 649             | 4,559           | 5,208          |
| MN0690700        | Ely                           | 182            | 34              | 148             | -              | 18                 | 29                 | -                 | 47                | 16              | 119             | 135            |
| MN0690800        | Eveleth                       | 193            | 18              | 175             | -              | 8                  | 33                 | -                 | 41                | 10              | 142             | 152            |
| MN0690900        | Gilbert                       | 142            | 15              | 127             | -              | 15                 | 52                 | -                 | 67                | -               | 75              | 75             |
| MN0691000        | Hibbing                       | 668            | 69              | 599             | -              | -                  | -                  | -                 | -                 | 69              | 599             | 668            |
| MN0691100        | Hoyt Lakes                    | 32             | 4               | 28              | -              | 2                  | 9                  | -                 | 11                | 2               | 19              | 21             |
| MN069120X        | Mountain Iron                 | 86             | 22              | 64              | -              | 5                  | 17                 | -                 | 22                | 17              | 47              | 64             |
| MN0691300        | Proctor                       | 190            | 28              | 162             | -              | 19                 | 67                 | -                 | 86                | 9               | 95              | 104            |
| MN0691400        | Virginia                      | 1,553          | 196             | 1,314           | 43             | 98                 | 380                | 43                | 521               | 98              | 934             | 1,032          |
| MN0691700        | Hermantown                    | 347            | 60              | 286             | 1              | 22                 | 85                 | 1                 | 108               | 38              | 201             | 239            |
| MN0691800        | Univ. of Minn. PD - Duluth    | 25             | -               | 25              | -              | -                  | -                  | -                 | -                 | -               | 25              | 25             |
|                  | <b>Scott County Total</b>     | <b>5,211</b>   | <b>382</b>      | <b>4,588</b>    | <b>241</b>     | <b>210</b>         | <b>1,003</b>       | <b>241</b>        | <b>1,454</b>      | <b>172</b>      | <b>3,585</b>    | <b>3,757</b>   |
| MN0700000        | Scott SO                      | 1,744          | 32              | 1,643           | 69             | 20                 | 143                | 69                | 232               | 12              | 1,500           | 1,512          |
| MN0700100        | Belle Plaine                  | 305            | 22              | 266             | 17             | 10                 | 83                 | 17                | 110               | 12              | 183             | 195            |
| MN0700200        | Jordan                        | -              | -               | -               | -              | -                  | -                  | -                 | -                 | -               | -               | -              |
| MN0700300        | New Prague                    | 47             | 1               | 46              | -              | -                  | 12                 | -                 | 12                | 1               | 34              | 35             |
| MN0700400        | Shakopee                      | 1,505          | 153             | 1,306           | 46             | 95                 | 403                | 46                | 544               | 58              | 903             | 961            |
| MN0700600        | Savage                        | 872            | 73              | 700             | 99             | 31                 | 187                | 99                | 317               | 42              | 513             | 555            |
| MN0700900        | Prior Lake                    | 738            | 101             | 627             | 10             | 54                 | 175                | 10                | 239               | 47              | 452             | 499            |
|                  | <b>Sherburne County Total</b> | <b>3,057</b>   | <b>309</b>      | <b>2,559</b>    | <b>189</b>     | <b>195</b>         | <b>814</b>         | <b>189</b>        | <b>1,198</b>      | <b>114</b>      | <b>1,745</b>    | <b>1,859</b>   |
| MN0710000        | Sherburne SO                  | 1,194          | 75              | 1,044           | 75             | 38                 | 234                | 75                | 347               | 37              | 810             | 847            |
| MN0710100        | Big Lake                      | 484            | 54              | 403             | 27             | 36                 | 160                | 27                | 223               | 18              | 243             | 261            |
| MN0710200        | Elk River                     | 1,350          | 177             | 1,087           | 86             | 118                | 412                | 86                | 616               | 59              | 675             | 734            |
| MN0710400        | Becker                        | 29             | 3               | 25              | 1              | 3                  | 8                  | 1                 | 12                | -               | 17              | 17             |
| <b>MN0720000</b> | <b>Sibley County Total</b>    | <b>465</b>     | <b>20</b>       | <b>445</b>      | <b>-</b>       | <b>7</b>           | <b>84</b>          | <b>-</b>          | <b>91</b>         | <b>13</b>       | <b>361</b>      | <b>374</b>     |
|                  | <b>Stearns County Total</b>   | <b>8,227</b>   | <b>1,437</b>    | <b>6,438</b>    | <b>352</b>     | <b>681</b>         | <b>1,217</b>       | <b>352</b>        | <b>2,250</b>      | <b>756</b>      | <b>5,221</b>    | <b>5,977</b>   |
| MN0730000        | Stearns SO                    | 871            | 105             | 762             | 4              | 49                 | 173                | 4                 | 226               | 56              | 589             | 645            |
| MN0730100        | Cold Spring                   | -              | -               | -               | -              | -                  | -                  | -                 | -                 | -               | -               | -              |
| MN0730200        | Melrose                       | -              | -               | -               | -              | -                  | -                  | -                 | -                 | -               | -               | -              |
| MN0730400        | St Cloud                      | 5,815          | 1,135           | 4,345           | 335            | 548                | 837                | 335               | 1,720             | 587             | 3,508           | 4,095          |

\*"Other" arrests include juvenile status offenses of Runaways and Curfew/Loitering.

**TABLE 16  
ARRESTS BY AGENCY - 1997**

| ORI              | Agency                         | GRAND<br>TOTAL | TOTAL<br>PART 1 | TOTAL<br>PART 2 | TOTAL<br>OTHER | Juvenile<br>Part 1 | Juvenile<br>Part 2 | Juvenile<br>Other | Juvenile<br>TOTAL | Adult<br>Part 1 | Adult<br>Part 2 | Adult<br>TOTAL |
|------------------|--------------------------------|----------------|-----------------|-----------------|----------------|--------------------|--------------------|-------------------|-------------------|-----------------|-----------------|----------------|
| MN0730500        | Sauk Centre                    | 224            | 12              | 210             | 2              | 4                  | 39                 | 2                 | 45                | 8               | 171             | 179            |
| MN0730600        | Waite Park                     | 683            | 136             | 544             | 3              | 60                 | 96                 | 3                 | 159               | 76              | 448             | 524            |
| MN0731100        | St. Joseph                     | 380            | 15              | 363             | 2              | 3                  | 25                 | 2                 | 30                | 12              | 338             | 350            |
| MN0731200        | Sartell                        | 254            | 34              | 214             | 6              | 17                 | 47                 | 6                 | 70                | 17              | 167             | 184            |
|                  | <b>Steele County Total</b>     | <b>1,340</b>   | <b>229</b>      | <b>1,075</b>    | <b>36</b>      | <b>94</b>          | <b>334</b>         | <b>36</b>         | <b>464</b>        | <b>135</b>      | <b>741</b>      | <b>876</b>     |
| MN0740000        | Steele SO                      | 222            | 28              | 194             | -              | 17                 | 26                 | -                 | 43                | 11              | 168             | 179            |
| MN0740100        | Owatonna                       | 1,099          | 200             | 863             | 36             | 76                 | 303                | 36                | 415               | 124             | 560             | 684            |
| MN0740200        | Blooming Prairie               | 19             | 1               | 18              | -              | 1                  | 5                  | -                 | 6                 | -               | 13              | 13             |
|                  | <b>Stevens County Total</b>    | <b>351</b>     | <b>63</b>       | <b>288</b>      | <b>-</b>       | <b>38</b>          | <b>81</b>          | <b>-</b>          | <b>119</b>        | <b>25</b>       | <b>207</b>      | <b>232</b>     |
| MN0750000        | Stevens SO                     | 95             | 4               | 91              | -              | 2                  | 31                 | -                 | 33                | 2               | 60              | 62             |
| MN0750100        | Morris                         | 256            | 59              | 197             | -              | 36                 | 50                 | -                 | 86                | 23              | 147             | 170            |
|                  | <b>Swift County Total</b>      | <b>318</b>     | <b>69</b>       | <b>246</b>      | <b>3</b>       | <b>35</b>          | <b>62</b>          | <b>3</b>          | <b>100</b>        | <b>34</b>       | <b>184</b>      | <b>218</b>     |
| MN0760000        | Swift SO                       | 34             | 8               | 26              | -              | 3                  | 2                  | -                 | 5                 | 5               | 24              | 29             |
| MN0760100        | Appleton                       | 101            | 20              | 78              | 3              | 14                 | 15                 | 3                 | 32                | 6               | 63              | 69             |
| MN0760200        | Benson                         | 183            | 41              | 142             | -              | 18                 | 45                 | -                 | 63                | 23              | 97              | 120            |
|                  | <b>Todd County Total</b>       | <b>671</b>     | <b>90</b>       | <b>571</b>      | <b>10</b>      | <b>30</b>          | <b>118</b>         | <b>10</b>         | <b>158</b>        | <b>60</b>       | <b>453</b>      | <b>513</b>     |
| MN0770000        | Todd SO                        | 396            | 40              | 356             | -              | 10                 | 83                 | -                 | 93                | 30              | 273             | 303            |
| MN0770100        | Long Prairie                   | 25             | 15              | 10              | -              | -                  | -                  | -                 | -                 | 15              | 10              | 25             |
| MN0770200        | Staples                        | 250            | 35              | 205             | 10             | 20                 | 35                 | 10                | 65                | 15              | 170             | 185            |
| <b>MN0780000</b> | <b>Traverse County Total</b>   | <b>101</b>     | <b>5</b>        | <b>96</b>       | <b>-</b>       | <b>1</b>           | <b>34</b>          | <b>-</b>          | <b>35</b>         | <b>4</b>        | <b>62</b>       | <b>66</b>      |
|                  | <b>Wabasha County Total</b>    | <b>513</b>     | <b>50</b>       | <b>457</b>      | <b>6</b>       | <b>35</b>          | <b>96</b>          | <b>6</b>          | <b>137</b>        | <b>15</b>       | <b>361</b>      | <b>376</b>     |
| MN0790000        | Wabasha SO                     | 128            | 7               | 121             | -              | -                  | 1                  | -                 | 1                 | 7               | 120             | 127            |
| MN0790100        | Lake City                      | 202            | 35              | 163             | 4              | 29                 | 44                 | 4                 | 77                | 6               | 119             | 125            |
| MN0790200        | Plainview                      | 60             | 6               | 54              | -              | 6                  | 22                 | -                 | 28                | -               | 32              | 32             |
| MN0790300        | Wabasha PD                     | 123            | 2               | 119             | 2              | -                  | 29                 | 2                 | 31                | 2               | 90              | 92             |
|                  | <b>Wadena County Total</b>     | <b>1,157</b>   | <b>157</b>      | <b>995</b>      | <b>5</b>       | <b>56</b>          | <b>91</b>          | <b>5</b>          | <b>152</b>        | <b>101</b>      | <b>904</b>      | <b>1,005</b>   |
| MN0800000        | Wadena SO                      | 184            | 41              | 143             | -              | 10                 | 24                 | -                 | 34                | 31              | 119             | 150            |
| MN0800100        | Wadena PD                      | 973            | 116             | 852             | 5              | 46                 | 67                 | 5                 | 118               | 70              | 785             | 855            |
|                  | <b>Waseca County Total</b>     | <b>296</b>     | <b>59</b>       | <b>237</b>      | <b>-</b>       | <b>31</b>          | <b>54</b>          | <b>-</b>          | <b>85</b>         | <b>28</b>       | <b>183</b>      | <b>211</b>     |
| MN0810000        | Waseca SO                      | 69             | 5               | 64              | -              | 3                  | 16                 | -                 | 19                | 2               | 48              | 50             |
| MN0810100        | Janesville                     | -              | -               | -               | -              | -                  | -                  | -                 | -                 | -               | -               | -              |
| MN0810300        | Waseca PD                      | 227            | 54              | 173             | -              | 28                 | 38                 | -                 | 66                | 26              | 135             | 161            |
|                  | <b>Washington County Total</b> | <b>8,971</b>   | <b>1,216</b>    | <b>7,534</b>    | <b>221</b>     | <b>617</b>         | <b>2,012</b>       | <b>221</b>        | <b>2,850</b>      | <b>599</b>      | <b>5,522</b>    | <b>6,121</b>   |
| MN0820000        | Washington SO                  | 1,893          | 145             | 1,719           | 29             | 61                 | 335                | 29                | 425               | 84              | 1,384           | 1,468          |
| MN0820100        | Bayport                        | 163            | 13              | 150             | -              | 7                  | 16                 | -                 | 23                | 6               | 134             | 140            |
| MN0820200        | Forest Lake                    | 441            | 66              | 375             | -              | 40                 | 51                 | -                 | 91                | 26              | 324             | 350            |
| MN0820400        | Newport                        | 285            | 50              | 227             | 8              | 25                 | 50                 | 8                 | 83                | 25              | 177             | 202            |
| MN0820500        | St. Paul Park                  | 390            | 39              | 324             | 27             | 15                 | 105                | 27                | 147               | 24              | 219             | 243            |
| MN0820600        | Stillwater                     | 1,601          | 212             | 1,375           | 14             | 111                | 263                | 14                | 388               | 101             | 1,112           | 1,213          |

\*"Other" arrests include juvenile status offenses of Runaways and Curfew/Loitering.

**TABLE 16  
ARRESTS BY AGENCY - 1997**

| ORI              | Agency                              | GRAND<br>TOTAL | TOTAL<br>PART 1 | TOTAL<br>PART 2 | TOTAL<br>OTHER | Juvenile<br>Part 1 | Juvenile<br>Part 2 | Juvenile<br>Other | Juvenile<br>TOTAL | Adult<br>Part 1 | Adult<br>Part 2 | Adult<br>TOTAL |
|------------------|-------------------------------------|----------------|-----------------|-----------------|----------------|--------------------|--------------------|-------------------|-------------------|-----------------|-----------------|----------------|
| MN0820700        | Cottage Grove                       | 1,559          | 227             | 1,282           | 50             | 132                | 551                | 50                | 733               | 95              | 731             | 826            |
| MN0820800        | Oakdale                             | 1,192          | 253             | 859             | 80             | 115                | 255                | 80                | 450               | 138             | 604             | 742            |
| MN0821100        | Woodbury                            | 675            | 141             | 532             | 2              | 67                 | 105                | 2                 | 174               | 74              | 427             | 501            |
| MN0821400        | Oak Park Heights                    | 772            | 70              | 691             | 11             | 44                 | 281                | 11                | 336               | 26              | 410             | 436            |
|                  | <b>Watonwan County Total</b>        | <b>662</b>     | <b>87</b>       | <b>548</b>      | <b>27</b>      | <b>41</b>          | <b>125</b>         | <b>27</b>         | <b>193</b>        | <b>46</b>       | <b>423</b>      | <b>469</b>     |
| MN0830000        | Watonwan SO                         | 242            | 33              | 209             | -              | 9                  | 33                 | -                 | 42                | 24              | 176             | 200            |
| MN0830200        | St. James                           | 420            | 54              | 339             | 27             | 32                 | 92                 | 27                | 151               | 22              | 247             | 269            |
|                  | <b>Wilkin County Total</b>          | <b>623</b>     | <b>76</b>       | <b>514</b>      | <b>33</b>      | <b>52</b>          | <b>210</b>         | <b>33</b>         | <b>295</b>        | <b>24</b>       | <b>304</b>      | <b>328</b>     |
| MN0840000        | Wilkin SO                           | 189            | 12              | 168             | 9              | 6                  | 39                 | 9                 | 54                | 6               | 129             | 135            |
| MN0840100        | Breckenridge                        | 434            | 64              | 346             | 24             | 46                 | 171                | 24                | 241               | 18              | 175             | 193            |
|                  | <b>Winona County Total</b>          | <b>4,191</b>   | <b>422</b>      | <b>3,652</b>    | <b>117</b>     | <b>216</b>         | <b>757</b>         | <b>117</b>        | <b>1,090</b>      | <b>206</b>      | <b>2,895</b>    | <b>3,101</b>   |
| MN0850000        | Winona SO                           | 821            | 37              | 781             | 3              | 19                 | 151                | 3                 | 173               | 18              | 630             | 648            |
| MN0850200        | Winona PD                           | 3,241          | 376             | 2,752           | 113            | 196                | 588                | 113               | 897               | 180             | 2,164           | 2,344          |
| MN0850300        | Goodview                            | 129            | 9               | 119             | 1              | 1                  | 18                 | 1                 | 20                | 8               | 101             | 109            |
|                  | <b>Wright County Total</b>          | <b>5,350</b>   | <b>668</b>      | <b>4,165</b>    | <b>517</b>     | <b>375</b>         | <b>988</b>         | <b>517</b>        | <b>1,880</b>      | <b>293</b>      | <b>3,177</b>    | <b>3,470</b>   |
| MN0860000        | Wright SO                           | 3,337          | 319             | 2,678           | 340            | 177                | 497                | 340               | 1,014             | 142             | 2,181           | 2,323          |
| MN0860100        | Buffalo                             | 990            | 150             | 768             | 72             | 84                 | 281                | 72                | 437               | 66              | 487             | 553            |
| MN086050X        | Monticello                          | 838            | 180             | 569             | 89             | 106                | 156                | 89                | 351               | 74              | 413             | 487            |
| MN0860600        | Annandale                           | 185            | 19              | 150             | 16             | 8                  | 54                 | 16                | 78                | 11              | 96              | 107            |
|                  | <b>Yellow Medicine County Total</b> | <b>94</b>      | <b>15</b>       | <b>78</b>       | <b>1</b>       | <b>2</b>           | <b>20</b>          | <b>1</b>          | <b>23</b>         | <b>13</b>       | <b>58</b>       | <b>71</b>      |
| MN0870000        | Yellow Medicine SO                  | 94             | 15              | 78              | 1              | 2                  | 20                 | 1                 | 23                | 13              | 58              | 71             |
| MN0870200        | Granite Falls                       | -              | -               | -               | -              | -                  | -                  | -                 | -                 | -               | -               | -              |
| <b>MNMHP0000</b> | <b>State Patrol Total</b>           | <b>5,742</b>   | <b>40</b>       | <b>5,702</b>    | <b>-</b>       | <b>5</b>           | <b>136</b>         | <b>-</b>          | <b>141</b>        | <b>35</b>       | <b>5,566</b>    | <b>5,601</b>   |
| <b>MNMHP1300</b> | <b>Capitol Security</b>             | <b>180</b>     | <b>13</b>       | <b>167</b>      | <b>-</b>       | <b>1</b>           | <b>5</b>           | <b>-</b>          | <b>6</b>          | <b>12</b>       | <b>162</b>      | <b>174</b>     |

\*"Other" arrests include juvenile status offenses of Runaways and Curfew/Loitering.

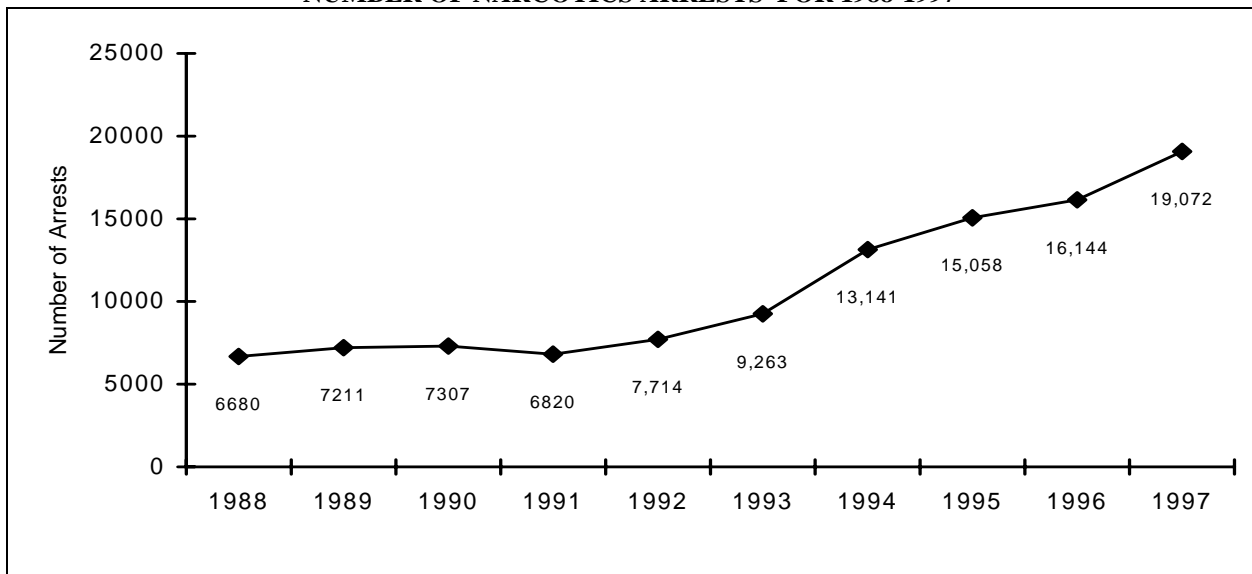
## NARCOTIC ARREST INFORMATION

### NARCOTIC ARRESTS IN MINNESOTA

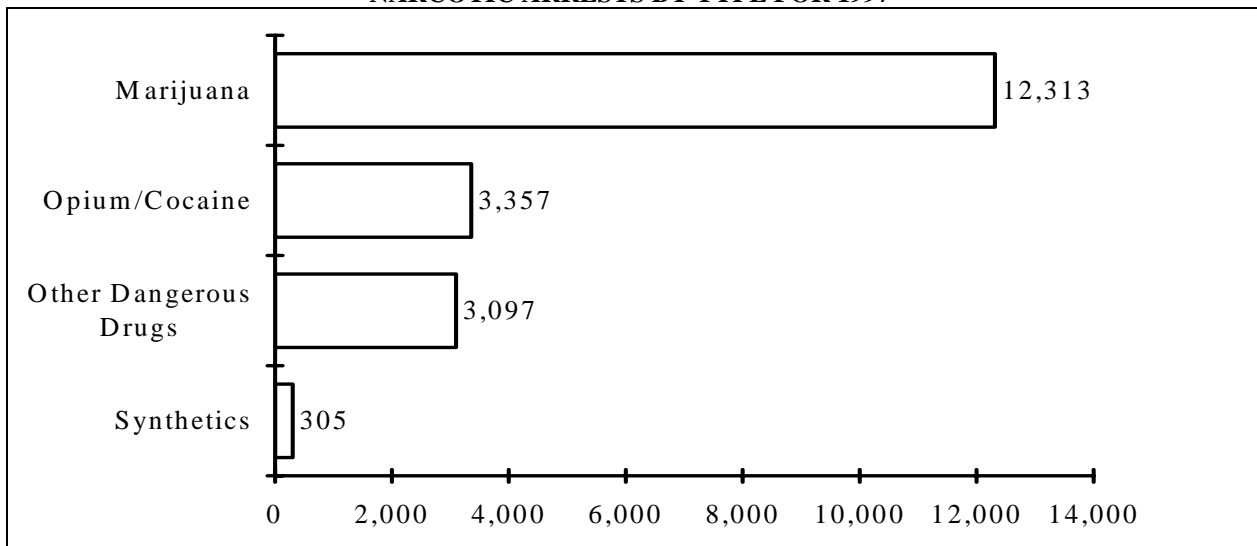
Narcotic arrest information for the state in 1997 involved 19,072 arrest situations, with 16,199 males and 2,873 females arrested. Persons aged 17 comprise the greatest portion of the arrests (1,718) representing 9.0 percent of all arrests. Persons aged 18 were the next highest with 1,674 arrests. Race information

reveals that 73.5 percent of the narcotics arrests were for persons of the white race. Compared with the 1996 figures for narcotic arrests (16,144), the 1997 amount indicates an 18 percent increase. Since 1988 there has been a 185 percent increase in the number of narcotic arrests within the state.

**FIGURE 26  
NUMBER OF NARCOTICS ARRESTS FOR 1988-1997**



**FIGURE 27  
NARCOTIC ARRESTS BY TYPE FOR 1997**



**TABLE 17**  
**AGE, SEX AND RACE OF THOSE INDIVIDUALS ARRESTED FOR**  
**SPECIFIC NARCOTIC VIOLATIONS IN MINNESOTA FOR 1997**

| Age                   | Total         | Opium,<br>Cocaine, Etc. | Marijuana     | Synthetic  | Other        |
|-----------------------|---------------|-------------------------|---------------|------------|--------------|
| <b>Total</b>          | <b>19,072</b> | <b>3,357</b>            | <b>12,313</b> | <b>305</b> | <b>3,097</b> |
| Under 10              | 15            | 3                       | 9             | 0          | 1            |
| 10-12                 | 76            | 2                       | 61            | 1          | 12           |
| 13-14                 | 640           | 25                      | 528           | 3          | 84           |
| 15                    | 794           | 56                      | 627           | 5          | 106          |
| 16                    | 1,224         | 78                      | 1,006         | 4          | 136          |
| 17                    | 1,718         | 148                     | 1,352         | 21         | 197          |
| <b>Total Under 18</b> | <b>4,467</b>  | <b>312</b>              | <b>3,583</b>  | <b>34</b>  | <b>538</b>   |
| 18                    | 1,674         | 151                     | 1,258         | 36         | 229          |
| 19                    | 1,528         | 187                     | 1,082         | 28         | 231          |
| 20                    | 1,158         | 189                     | 757           | 25         | 187          |
| 21                    | 837           | 158                     | 532           | 21         | 126          |
| 22                    | 720           | 160                     | 426           | 9          | 125          |
| 23                    | 632           | 120                     | 389           | 6          | 117          |
| 24                    | 563           | 118                     | 347           | 4          | 94           |
| 25-29                 | 2,500         | 604                     | 1,394         | 44         | 458          |
| 30-34                 | 1,921         | 529                     | 970           | 30         | 392          |
| 35-39                 | 1,652         | 454                     | 846           | 28         | 324          |
| 40-44                 | 897           | 235                     | 465           | 18         | 179          |
| 45-49                 | 353           | 84                      | 187           | 17         | 65           |
| 50-54                 | 114           | 36                      | 53            | 2          | 23           |
| 55-59                 | 30            | 12                      | 12            | 1          | 5            |
| 60-64                 | 14            | 3                       | 8             | 0          | 3            |
| Over 65               | 12            | 5                       | 4             | 2          | 1            |

| SEX    | 19,072 |
|--------|--------|
| Male   | 16,199 |
| Female | 2,837  |

| RACE                           | Total         | Percent      | Juvenile     | Adult         |
|--------------------------------|---------------|--------------|--------------|---------------|
| <b>Total</b>                   | <b>19,072</b> | <b>100.0</b> | <b>4,467</b> | <b>14,605</b> |
| White                          | 14,503        | 76%          | 3,687        | 10,816        |
| African American               | 3,770         | 20%          | 567          | 3,203         |
| American Indian/Alaskan Native | 432           | 2%           | 95           | 337           |
| Asian/Pacific Islander         | 367           | 2%           | 118          | 249           |

**TABLE 18**  
**ARRESTS FOR SALE/POSSESSION OF NARCOTICS, 1996-1997**

| Type          | SALE         |              | POSSESSION    |               |
|---------------|--------------|--------------|---------------|---------------|
|               | 1996         | 1997         | 1996          | 1997          |
| <b>TOTAL</b>  | <b>5,811</b> | <b>6,744</b> | <b>10,333</b> | <b>12,328</b> |
| Opium/Cocaine | 544          | 490          | 2,594         | 2,867         |
| Marijuana     | 3,298        | 4,336        | 6,790         | 7,977         |
| Synthetic     | 27           | 23           | 192           | 282           |
| Other         | 1,942        | 1,895        | 757           | 1,202         |

**Note:** Racial or ethnic data must be treated with caution because of the varying circumstances under which such information is recorded or reported. For example, under the protocol governing birth records, the race or ethnicity of the mother controls the description on the birth certificate of the child regardless of the race or ethnicity of the father. Race and ethnicity may be recorded from observation or from self-identification. The use of racial or ethnic descriptions may reflect social custom rather than genetic or hereditary origins. Moreover, existing research on crime has generally shown that racial or ethnic identity is not predictive of crime behavior within data which has been controlled for social or economic factors such as education levels, family status, income, housing density, and residential mobility.

**TABLE 19  
1997 NARCOTIC ARRESTS**

| Agency                             | TOTAL         | Opium         |               |            |              | Male          | Female       |
|------------------------------------|---------------|---------------|---------------|------------|--------------|---------------|--------------|
|                                    |               | Cocaine, etc. | Marijuana     | Synthetic  | Other        |               |              |
| <b>STATEWIDE TOTAL</b>             | <b>19,072</b> | <b>3,357</b>  | <b>12,313</b> | <b>305</b> | <b>3,097</b> | <b>16,199</b> | <b>2,873</b> |
| <b>Aitkin County Total</b>         | <b>6</b>      | <b>1</b>      | <b>5</b>      | <b>-</b>   | <b>-</b>     | <b>6</b>      | <b>-</b>     |
| <b>Anoka County Total</b>          | <b>920</b>    | <b>34</b>     | <b>649</b>    | <b>18</b>  | <b>219</b>   | <b>787</b>    | <b>133</b>   |
| Anoka SO                           | 24            | 1             | 18            | -          | 5            | 21            | 3            |
| Anoka PD                           | 62            | -             | 46            | -          | 16           | 53            | 9            |
| Blaine                             | 286           | 12            | 202           | 7          | 65           | 244           | 42           |
| Circle Pines-Lexington-Centerville | 30            | -             | 22            | -          | 8            | 25            | 5            |
| Columbia Heights                   | 72            | -             | 61            | -          | 11           | 67            | 5            |
| Coon Rapids                        | 182           | 6             | 120           | 5          | 51           | 154           | 28           |
| Fridley                            | 117           | 5             | 93            | 2          | 17           | 94            | 23           |
| Lino Lakes                         | 22            | 4             | 11            | 1          | 6            | 19            | 3            |
| Spring Lake Park                   | 10            | 1             | 3             | -          | 6            | 7             | 3            |
| East Bethel                        | 13            | -             | 8             | -          | 5            | 11            | 2            |
| Ham Lake                           | 14            | -             | 10            | -          | 4            | 14            | -            |
| Andover                            | 29            | 1             | 21            | -          | 7            | 27            | 2            |
| Ramsey                             | 14            | -             | 4             | -          | 10           | 13            | 1            |
| Hilltop                            | 8             | -             | 7             | -          | 1            | 5             | 3            |
| St. Francis                        | 37            | 4             | 23            | 3          | 7            | 33            | 4            |
| <b>Becker County Total</b>         | <b>35</b>     | <b>-</b>      | <b>35</b>     | <b>-</b>   | <b>-</b>     | <b>29</b>     | <b>6</b>     |
| Becker SO                          | 1             | -             | 1             | -          | -            | 1             | -            |
| Detroit Lakes                      | 34            | -             | 34            | -          | -            | 28            | 6            |
| <b>Beltrami County Total</b>       | <b>94</b>     | <b>1</b>      | <b>87</b>     | <b>1</b>   | <b>5</b>     | <b>75</b>     | <b>19</b>    |
| Beltrami SO                        | 25            | -             | 23            | 1          | 1            | 20            | 5            |
| Bemidji                            | 69            | 1             | 64            | -          | 4            | 55            | 14           |
| <b>Benton County Total</b>         | <b>46</b>     | <b>3</b>      | <b>37</b>     | <b>2</b>   | <b>4</b>     | <b>40</b>     | <b>6</b>     |
| Benton SO                          | 20            | -             | 18            | 2          | -            | 20            | -            |
| Sauk Rapids                        | 26            | 3             | 19            | -          | 4            | 20            | 6            |
| <b>Big Stone County Total</b>      | <b>14</b>     | <b>-</b>      | <b>10</b>     | <b>-</b>   | <b>4</b>     | <b>13</b>     | <b>1</b>     |
| Big Stone SO                       | 13            | -             | 10            | -          | 3            | 12            | 1            |
| Ortonville                         | 1             | -             | -             | -          | 1            | 1             | -            |
| <b>Blue Earth County Total</b>     | <b>172</b>    | <b>9</b>      | <b>160</b>    | <b>2</b>   | <b>1</b>     | <b>145</b>    | <b>27</b>    |
| Blue Earth SO                      | 37            | 1             | 35            | 1          | -            | 34            | 3            |
| Mankato                            | 135           | 8             | 125           | 1          | 1            | 111           | 24           |
| <b>Brown County Total</b>          | <b>42</b>     | <b>6</b>      | <b>28</b>     | <b>3</b>   | <b>5</b>     | <b>38</b>     | <b>4</b>     |
| Brown SO                           | 6             | 1             | 5             | -          | -            | 4             | 2            |
| New Ulm                            | 36            | 5             | 23            | 3          | 5            | 34            | 2            |
| Sleepy Eye                         | -             | -             | -             | -          | -            | -             | -            |
| Springfield                        | -             | -             | -             | -          | -            | -             | -            |
| <b>Carlton County Total</b>        | <b>309</b>    | <b>13</b>     | <b>273</b>    | <b>-</b>   | <b>23</b>    | <b>272</b>    | <b>37</b>    |
| Carlton SO                         | 159           | 12            | 138           | -          | 9            | 131           | 28           |
| Cloquet                            | 62            | 1             | 61            | -          | -            | 58            | 4            |
| Moose Lake                         | 88            | -             | 74            | -          | 14           | 83            | 5            |
| Scanlon                            | -             | -             | -             | -          | -            | -             | -            |
| <b>Carver County Total</b>         | <b>175</b>    | <b>4</b>      | <b>77</b>     | <b>4</b>   | <b>90</b>    | <b>151</b>    | <b>24</b>    |
| Carver SO                          | 18            | -             | 15            | -          | 3            | 16            | 2            |
| Chanhassen                         | 6             | -             | 3             | -          | 3            | 5             | 1            |
| Chaska                             | 145           | 4             | 54            | 4          | 83           | 124           | 21           |

**TABLE 19**  
**1997 NARCOTIC ARRESTS**

| Agency                         | TOTAL        | Opium         |              |           |            | Male         | Female     |
|--------------------------------|--------------|---------------|--------------|-----------|------------|--------------|------------|
|                                |              | Cocaine, etc. | Marijuana    | Synthetic | Other      |              |            |
| Waconia                        | 6            | -             | 5            | -         | 1          | 6            | -          |
| <b>Cass County Total</b>       | <b>66</b>    | <b>-</b>      | <b>41</b>    | <b>4</b>  | <b>21</b>  | <b>50</b>    | <b>16</b>  |
| <b>Chippewa County Total</b>   | <b>11</b>    | <b>-</b>      | <b>11</b>    | <b>-</b>  | <b>-</b>   | <b>9</b>     | <b>2</b>   |
| Chippewa SO                    | -            | -             | -            | -         | -          | -            | -          |
| Montevideo                     | 11           | -             | 11           | -         | -          | 9            | 2          |
| <b>Chisago County Total</b>    | <b>126</b>   | <b>2</b>      | <b>108</b>   | <b>-</b>  | <b>16</b>  | <b>109</b>   | <b>17</b>  |
| Chisago SO                     | 113          | 2             | 102          | -         | 9          | 98           | 15         |
| North Branch                   | 13           | -             | 6            | -         | 7          | 11           | 2          |
| <b>Clay County Total</b>       | <b>262</b>   | <b>22</b>     | <b>203</b>   | <b>3</b>  | <b>34</b>  | <b>228</b>   | <b>34</b>  |
| Clay SO                        | 80           | 18            | 37           | -         | 25         | 67           | 13         |
| Dilworth                       | 6            | -             | 3            | -         | 3          | 5            | 1          |
| Moorhead                       | 176          | 4             | 163          | 3         | 6          | 156          | 20         |
| <b>Clearwater County Total</b> | <b>2</b>     | <b>1</b>      | <b>1</b>     | <b>-</b>  | <b>-</b>   | <b>2</b>     | <b>-</b>   |
| <b>Cook County Total</b>       | <b>47</b>    | <b>4</b>      | <b>38</b>    | <b>3</b>  | <b>2</b>   | <b>40</b>    | <b>7</b>   |
| Cook SO                        | 44           | 4             | 36           | 2         | 2          | 38           | 6          |
| Grand Marais                   | 3            | -             | 2            | 1         | -          | 2            | 1          |
| <b>Cottonwood County Total</b> | <b>26</b>    | <b>-</b>      | <b>21</b>    | <b>-</b>  | <b>5</b>   | <b>22</b>    | <b>4</b>   |
| Cottonwood                     | 2            | -             | 2            | -         | -          | 2            | -          |
| Windom                         | 24           | -             | 19           | -         | 5          | 20           | 4          |
| <b>Crow Wing County Total</b>  | <b>224</b>   | <b>8</b>      | <b>194</b>   | <b>2</b>  | <b>20</b>  | <b>196</b>   | <b>28</b>  |
| Crow Wing SO                   | 143          | 5             | 126          | 2         | 10         | 131          | 12         |
| Brainerd                       | 56           | 3             | 43           | -         | 10         | 45           | 11         |
| Crosby                         | 21           | -             | 21           | -         | -          | 17           | 4          |
| Baxter                         | 4            | -             | 4            | -         | -          | 3            | 1          |
| <b>Dakota County Total</b>     | <b>1,619</b> | <b>78</b>     | <b>1,192</b> | <b>34</b> | <b>315</b> | <b>1,345</b> | <b>274</b> |
| Dakota SO                      | 86           | 4             | 75           | 1         | 6          | 68           | 18         |
| Burnsville                     | 332          | 39            | 252          | 9         | 32         | 269          | 63         |
| Farmington                     | 49           | -             | 45           | 2         | 2          | 44           | 5          |
| Hastings                       | 66           | 1             | 57           | 1         | 7          | 54           | 12         |
| Mendota Heights                | 47           | 1             | 27           | -         | 19         | 40           | 7          |
| Rosemount                      | 55           | 1             | 53           | -         | 1          | 47           | 8          |
| South St. Paul                 | 136          | 7             | 91           | 1         | 37         | 111          | 25         |
| West St. Paul                  | 82           | 4             | 67           | -         | 11         | 70           | 12         |
| Eagan                          | 137          | 8             | 111          | 8         | 10         | 107          | 30         |
| Inver Grove Heights            | 193          | 6             | 141          | 7         | 39         | 163          | 30         |
| Apple Valley                   | 133          | 1             | 119          | 1         | 12         | 126          | 7          |
| Lakeville                      | 303          | 6             | 154          | 4         | 139        | 246          | 57         |
| <b>Dodge County Total</b>      | <b>16</b>    | <b>1</b>      | <b>14</b>    | <b>1</b>  | <b>-</b>   | <b>13</b>    | <b>3</b>   |
| Dodge SO                       | 11           | 1             | 9            | 1         | -          | 8            | 3          |
| Kasson                         | 5            | -             | 5            | -         | -          | 5            | -          |
| <b>Douglas County Total</b>    | <b>90</b>    | <b>-</b>      | <b>76</b>    | <b>3</b>  | <b>11</b>  | <b>83</b>    | <b>7</b>   |
| Douglas SO                     | 30           | -             | 22           | -         | 8          | 27           | 3          |
| Alexandria                     | 60           | -             | 54           | 3         | 3          | 56           | 4          |
| <b>Faribault County Total</b>  | <b>14</b>    | <b>4</b>      | <b>9</b>     | <b>-</b>  | <b>1</b>   | <b>13</b>    | <b>1</b>   |
| Faribault SO                   | 9            | 4             | 4            | -         | 1          | 9            | -          |
| Blue Earth                     | 5            | -             | 5            | -         | -          | 4            | 1          |
| Wells                          | -            | -             | -            | -         | -          | -            | -          |
| <b>Fillmore County Total</b>   | <b>-</b>     | <b>-</b>      | <b>-</b>     | <b>-</b>  | <b>-</b>   | <b>-</b>     | <b>-</b>   |

**TABLE 19**  
**1997 NARCOTIC ARRESTS**

| Agency                        | TOTAL        | Opium         |              |           |            | Male         | Female     |
|-------------------------------|--------------|---------------|--------------|-----------|------------|--------------|------------|
|                               |              | Cocaine, etc. | Marijuana    | Synthetic | Other      |              |            |
| <b>Freeborn County Total</b>  | <b>172</b>   | <b>13</b>     | <b>141</b>   | <b>-</b>  | <b>18</b>  | <b>147</b>   | <b>25</b>  |
| Freeborn SO                   | 62           | 5             | 49           | -         | 8          | 50           | 12         |
| Albert Lea                    | 110          | 8             | 92           | -         | 10         | 97           | 13         |
| <b>Goodhue County Total</b>   | <b>187</b>   | <b>2</b>      | <b>169</b>   | <b>2</b>  | <b>14</b>  | <b>173</b>   | <b>14</b>  |
| Goodhue SO                    | 33           | -             | 24           | -         | 9          | 30           | 3          |
| Cannon Falls                  | 53           | 1             | 51           | 1         | -          | 52           | 1          |
| Red Wing                      | 90           | 1             | 85           | 1         | 3          | 81           | 9          |
| Kenyon                        | 4            | -             | 3            | -         | 1          | 4            | -          |
| Zumbrota                      | 7            | -             | 6            | -         | 1          | 6            | 1          |
| <b>Grant County Total</b>     | <b>17</b>    | <b>-</b>      | <b>17</b>    | <b>-</b>  | <b>-</b>   | <b>17</b>    | <b>-</b>   |
| <b>Hennepin County Total</b>  | <b>5,671</b> | <b>1,798</b>  | <b>2,982</b> | <b>62</b> | <b>829</b> | <b>4,845</b> | <b>826</b> |
| Hennepin SO                   | 321          | 125           | 113          | 10        | 73         | 250          | 71         |
| Bloomington                   | 341          | 26            | 260          | 7         | 48         | 285          | 56         |
| Brooklyn Center               | 139          | 21            | 106          | -         | 12         | 116          | 23         |
| Brooklyn Park                 | 202          | 56            | 109          | 1         | 36         | 155          | 47         |
| Crystal                       | 41           | 5             | 32           | -         | 4          | 27           | 14         |
| Deephaven-Woodland            | 16           | -             | 16           | -         | -          | 16           | -          |
| Edina                         | 52           | 5             | 44           | -         | 3          | 41           | 11         |
| South Lake Minnetonka         | 85           | 2             | 77           | 2         | 4          | 75           | 10         |
| Golden Valley                 | 83           | 8             | 46           | -         | 29         | 66           | 17         |
| Hopkins                       | 61           | 5             | 53           | -         | 3          | 52           | 9          |
| Minneapolis                   | 3,048        | 1,468         | 1,066        | 12        | 502        | 2,684        | 364        |
| Minnetonka                    | 115          | 13            | 93           | 1         | 8          | 93           | 22         |
| Mound                         | 46           | 2             | 44           | -         | -          | 40           | 6          |
| New Hope                      | 65           | 1             | 58           | 2         | 4          | 53           | 12         |
| Orono                         | 7            | -             | 4            | -         | 3          | 6            | 1          |
| Osseo                         | 25           | -             | 24           | -         | 1          | 22           | 3          |
| Plymouth                      | 173          | 9             | 153          | 2         | 9          | 149          | 24         |
| Richfield                     | 158          | 22            | 126          | 2         | 8          | 133          | 25         |
| Robbinsdale                   | 21           | 1             | 18           | 1         | 1          | 18           | 3          |
| St. Anthony                   | 18           | -             | 17           | -         | 1          | 17           | 1          |
| St. Louis Park                | 50           | 10            | 37           | 2         | 1          | 46           | 4          |
| Wayzata                       | 9            | -             | 8            | -         | 1          | 7            | 2          |
| Univ. of Minnesota PD - Mpls. | 78           | 6             | 71           | -         | 1          | 71           | 7          |
| Metro Airport                 | 41           | 9             | 15           | 2         | 15         | 28           | 13         |
| Eden Prairie                  | 94           | 1             | 90           | -         | 3          | 79           | 15         |
| Maple Grove                   | 83           | 3             | 50           | 14        | 16         | 64           | 19         |
| St. Bonifacious-Minnetrista   | 22           | -             | 22           | -         | -          | 21           | 1          |
| Champlin                      | 166          | -             | 150          | 3         | 13         | 138          | 28         |
| Medina                        | 2            | -             | 2            | -         | -          | 2            | -          |
| Corcoran                      | 1            | -             | 1            | -         | -          | 1            | -          |
| Dayton                        | 11           | -             | 10           | -         | 1          | 11           | -          |
| Minnetonka Beach              | 4            | -             | 3            | -         | 1          | 3            | 1          |
| West Hennepin                 | 33           | -             | 31           | -         | 2          | 26           | 7          |
| Long Lake                     | 17           | -             | 9            | 1         | 7          | 17           | -          |
| Hennepin Parks                | 41           | -             | 22           | -         | 19         | 32           | 9          |
| Spring Park                   | 2            | -             | 2            | -         | -          | 1            | 1          |
| <b>Houston County Total</b>   | <b>12</b>    | <b>1</b>      | <b>9</b>     | <b>-</b>  | <b>2</b>   | <b>11</b>    | <b>1</b>   |



**TABLE 19**  
**1997 NARCOTIC ARRESTS**

| Agency                             | TOTAL      | Opium         |            |           |           | Male       | Female    |
|------------------------------------|------------|---------------|------------|-----------|-----------|------------|-----------|
|                                    |            | Cocaine, etc. | Marijuana  | Synthetic | Other     |            |           |
| Houston SO                         | 3          | -             | 1          | -         | 2         | 3          | -         |
| Caledonia                          | -          | -             | -          | -         | -         | -          | -         |
| La Crescent                        | 9          | 1             | 8          | -         | -         | 8          | 1         |
| <b>Hubbard County Total</b>        | <b>9</b>   | <b>-</b>      | <b>6</b>   | <b>-</b>  | <b>3</b>  | <b>9</b>   | <b>-</b>  |
| Hubbard SO                         | 3          | -             | 3          | -         | -         | 3          | -         |
| Park Rapids                        | 6          | -             | 3          | -         | 3         | 6          | -         |
| <b>Isanti County Total</b>         | <b>119</b> | <b>3</b>      | <b>97</b>  | <b>3</b>  | <b>16</b> | <b>86</b>  | <b>33</b> |
| Isanti SO                          | 53         | 2             | 36         | -         | 15        | 38         | 15        |
| Cambridge                          | 66         | 1             | 61         | 3         | 1         | 48         | 18        |
| <b>Itasca County Total</b>         | <b>26</b>  | <b>-</b>      | <b>21</b>  | <b>1</b>  | <b>4</b>  | <b>23</b>  | <b>3</b>  |
| Itasca SO                          | 4          | -             | 2          | -         | 2         | 4          | -         |
| Grand Rapids                       | 22         | -             | 19         | 1         | 2         | 19         | 3         |
| <b>Jackson County Total</b>        | <b>1</b>   | <b>-</b>      | <b>-</b>   | <b>1</b>  | <b>-</b>  | <b>1</b>   | <b>-</b>  |
| Jackson SO                         | -          | -             | -          | -         | -         | -          | -         |
| Jackson PD                         | -          | -             | -          | -         | -         | -          | -         |
| Lakefield                          | 1          | -             | -          | 1         | -         | 1          | -         |
| <b>Kanabec County Total</b>        | <b>36</b>  | <b>2</b>      | <b>21</b>  | <b>3</b>  | <b>10</b> | <b>29</b>  | <b>7</b>  |
| Kanabec SO                         | 16         | 2             | 7          | 2         | 5         | 15         | 1         |
| Mora                               | 20         | -             | 14         | 1         | 5         | 14         | 6         |
| <b>Kandiyohi County Total</b>      | <b>204</b> | <b>22</b>     | <b>160</b> | <b>-</b>  | <b>22</b> | <b>174</b> | <b>30</b> |
| Kandiyohi SO                       | 76         | 1             | 70         | -         | 5         | 65         | 11        |
| Willmar                            | 128        | 21            | 90         | -         | 17        | 109        | 19        |
| <b>Kittson County Total</b>        | <b>13</b>  | <b>-</b>      | <b>13</b>  | <b>-</b>  | <b>-</b>  | <b>12</b>  | <b>1</b>  |
| Kittson SO                         | 12         | -             | 12         | -         | -         | 11         | 1         |
| Hallock                            | 1          | -             | 1          | -         | -         | 1          | -         |
| <b>Koochiching County Total</b>    | <b>122</b> | <b>5</b>      | <b>104</b> | <b>7</b>  | <b>6</b>  | <b>104</b> | <b>18</b> |
| Koochiching SO                     | 38         | 5             | 24         | 6         | 3         | 29         | 9         |
| International Falls                | 84         | -             | 80         | 1         | 3         | 75         | 9         |
| <b>Lac Qui Parle County Total</b>  | <b>14</b>  | <b>1</b>      | <b>10</b>  | <b>-</b>  | <b>3</b>  | <b>13</b>  | <b>1</b>  |
| Lac Qui Parle SO                   | 7          | -             | 7          | -         | -         | 6          | 1         |
| Dawson                             | 1          | 1             | -          | -         | -         | 1          | -         |
| Madison                            | 6          | -             | 3          | -         | 3         | 6          | -         |
| <b>Lake County Total</b>           | <b>4</b>   | <b>-</b>      | <b>3</b>   | <b>-</b>  | <b>1</b>  | <b>4</b>   | <b>-</b>  |
| Lake SO                            | 2          | -             | 1          | -         | 1         | 2          | -         |
| Silver Bay                         | -          | -             | -          | -         | -         | -          | -         |
| Two Harbors                        | 2          | -             | 2          | -         | -         | 2          | -         |
| <b>Lake of the Woods Co. Total</b> | <b>24</b>  | <b>-</b>      | <b>23</b>  | <b>1</b>  | <b>-</b>  | <b>21</b>  | <b>3</b>  |
| <b>Le Sueur County Total</b>       | <b>12</b>  | <b>-</b>      | <b>10</b>  | <b>-</b>  | <b>2</b>  | <b>11</b>  | <b>1</b>  |
| Le Sueur SO                        | 12         | -             | 10         | -         | 2         | 11         | 1         |
| Le Sueur PD                        | -          | -             | -          | -         | -         | -          | -         |
| <b>Lincoln County Total</b>        | <b>-</b>   | <b>-</b>      | <b>-</b>   | <b>-</b>  | <b>-</b>  | <b>-</b>   | <b>-</b>  |
| <b>Lyon County Total</b>           | <b>77</b>  | <b>4</b>      | <b>65</b>  | <b>1</b>  | <b>7</b>  | <b>65</b>  | <b>12</b> |
| Lyon SO                            | 10         | -             | 9          | -         | 1         | 9          | 1         |
| Marshall                           | 67         | 4             | 56         | 1         | 6         | 56         | 11        |
| Tracy                              | -          | -             | -          | -         | -         | -          | -         |
| <b>McLeod County Total</b>         | <b>111</b> | <b>6</b>      | <b>82</b>  | <b>1</b>  | <b>22</b> | <b>94</b>  | <b>17</b> |
| McLeod SO                          | 38         | 5             | 31         | -         | 2         | 35         | 3         |
| Glencoe                            | 27         | 1             | 20         | -         | 6         | 21         | 6         |

**TABLE 19  
1997 NARCOTIC ARRESTS**

| Agency                         | TOTAL      | Opium         |            |           |           | Male       | Female    |
|--------------------------------|------------|---------------|------------|-----------|-----------|------------|-----------|
|                                |            | Cocaine, etc. | Marijuana  | Synthetic | Other     |            |           |
| Hutchinson                     | 46         | -             | 31         | 1         | 14        | 38         | 8         |
| <b>Mahnomen County Total</b>   | <b>4</b>   | <b>1</b>      | <b>3</b>   | <b>-</b>  | <b>-</b>  | <b>4</b>   | <b>-</b>  |
| <b>Marshall County Total</b>   | <b>8</b>   | <b>5</b>      | <b>3</b>   | <b>-</b>  | <b>-</b>  | <b>6</b>   | <b>2</b>  |
| <b>Martin County Total</b>     | <b>74</b>  | <b>6</b>      | <b>39</b>  | <b>-</b>  | <b>29</b> | <b>66</b>  | <b>8</b>  |
| Martin SO                      | 8          | -             | 2          | -         | 6         | 8          | -         |
| Fairmont                       | 66         | 6             | 37         | -         | 23        | 58         | 8         |
| <b>Meeker County Total</b>     | <b>87</b>  | <b>-</b>      | <b>43</b>  | <b>1</b>  | <b>43</b> | <b>71</b>  | <b>16</b> |
| Meeker SO                      | 63         | -             | 32         | 1         | 30        | 53         | 10        |
| Litchfield                     | 24         | -             | 11         | -         | 13        | 18         | 6         |
| <b>Mille Lacs County Total</b> | <b>146</b> | <b>2</b>      | <b>109</b> | <b>-</b>  | <b>35</b> | <b>118</b> | <b>28</b> |
| Mille Lacs SO                  | 99         | 2             | 76         | -         | 21        | 84         | 15        |
| Princeton                      | 47         | -             | 33         | -         | 14        | 34         | 13        |
| <b>Morrison County Total</b>   | <b>12</b>  | <b>-</b>      | <b>7</b>   | <b>1</b>  | <b>4</b>  | <b>9</b>   | <b>3</b>  |
| Morrison SO                    | 10         | -             | 5          | 1         | 4         | 7          | 3         |
| Little Falls                   | 2          | -             | 2          | -         | -         | 2          | -         |
| <b>Mower County Total</b>      | <b>86</b>  | <b>2</b>      | <b>54</b>  | <b>1</b>  | <b>29</b> | <b>78</b>  | <b>8</b>  |
| Mower SO                       | 14         | 1             | 10         | -         | 3         | 13         | 1         |
| Austin                         | 72         | 1             | 44         | 1         | 26        | 65         | 7         |
| <b>Murray County Total</b>     | <b>-</b>   | <b>-</b>      | <b>-</b>   | <b>-</b>  | <b>-</b>  | <b>-</b>   | <b>-</b>  |
| Murray SO                      | -          | -             | -          | -         | -         | -          | -         |
| Slayton                        | -          | -             | -          | -         | -         | -          | -         |
| <b>Nicollet County Total</b>   | <b>55</b>  | <b>1</b>      | <b>49</b>  | <b>3</b>  | <b>2</b>  | <b>47</b>  | <b>8</b>  |
| Nicollet SO                    | 6          | -             | 5          | -         | 1         | 4          | 2         |
| North Mankato                  | 12         | -             | 12         | -         | -         | 9          | 3         |
| St. Peter                      | 37         | 1             | 32         | 3         | 1         | 34         | 3         |
| <b>Nobles County Total</b>     | <b>19</b>  | <b>1</b>      | <b>7</b>   | <b>1</b>  | <b>10</b> | <b>16</b>  | <b>3</b>  |
| Nobles SO                      | 5          | -             | 4          | -         | 1         | 2          | 3         |
| Worthington                    | 14         | 1             | 3          | 1         | 9         | 14         | -         |
| <b>Norman County Total</b>     | <b>-</b>   | <b>-</b>      | <b>-</b>   | <b>-</b>  | <b>-</b>  | <b>-</b>   | <b>-</b>  |
| <b>Olmsted County Total</b>    | <b>453</b> | <b>39</b>     | <b>399</b> | <b>2</b>  | <b>13</b> | <b>395</b> | <b>58</b> |
| Olmsted SO                     | 136        | 3             | 127        | -         | 6         | 125        | 11        |
| Rochester                      | 289        | 35            | 245        | 2         | 7         | 247        | 42        |
| Stewartville                   | 28         | 1             | 27         | -         | -         | 23         | 5         |
| <b>Ottertail County Total</b>  | <b>136</b> | <b>2</b>      | <b>122</b> | <b>1</b>  | <b>11</b> | <b>117</b> | <b>19</b> |
| Ottertail SO                   | 44         | 1             | 40         | -         | 3         | 37         | 7         |
| Fergus Falls                   | 92         | 1             | 82         | 1         | 8         | 80         | 12        |
| <b>Pennington County Total</b> | <b>97</b>  | <b>-</b>      | <b>34</b>  | <b>-</b>  | <b>63</b> | <b>91</b>  | <b>6</b>  |
| Pennington SO                  | 19         | -             | 5          | -         | 14        | 17         | 2         |
| Thief River Falls              | 78         | -             | 29         | -         | 49        | 74         | 4         |
| <b>Pine County Total</b>       | <b>21</b>  | <b>-</b>      | <b>10</b>  | <b>-</b>  | <b>11</b> | <b>15</b>  | <b>6</b>  |
| <b>Pipestone County Total</b>  | <b>35</b>  | <b>-</b>      | <b>32</b>  | <b>-</b>  | <b>3</b>  | <b>28</b>  | <b>7</b>  |
| Pipestone SO                   | 29         | -             | 26         | -         | 3         | 23         | 6         |
| Pipestone PD                   | 6          | -             | 6          | -         | -         | 5          | 1         |
| <b>Polk County Total</b>       | <b>73</b>  | <b>7</b>      | <b>54</b>  | <b>-</b>  | <b>12</b> | <b>53</b>  | <b>20</b> |
| Polk SO                        | 7          | 2             | 4          | -         | 1         | 6          | 1         |
| Crookston                      | 14         | -             | 13         | -         | 1         | 9          | 5         |
| East Grand Forks               | 52         | 5             | 37         | -         | 10        | 38         | 14        |
| <b>Pope County Total</b>       | <b>14</b>  | <b>-</b>      | <b>14</b>  | <b>-</b>  | <b>-</b>  | <b>14</b>  | <b>-</b>  |

**TABLE 19**  
**1997 NARCOTIC ARRESTS**

| Agency                        | TOTAL        | Opium         |            |           |            | Male         | Female     |
|-------------------------------|--------------|---------------|------------|-----------|------------|--------------|------------|
|                               |              | Cocaine, etc. | Marijuana  | Synthetic | Other      |              |            |
| Pope SO                       | 3            | -             | 3          | -         | -          | 3            | -          |
| Glenwood                      | 11           | -             | 11         | -         | -          | 11           | -          |
| <b>Ramsey County Total</b>    | <b>2,145</b> | <b>1,051</b>  | <b>793</b> | <b>75</b> | <b>226</b> | <b>1,838</b> | <b>307</b> |
| Ramsey SO                     | 133          | 28            | 38         | 42        | 25         | 103          | 30         |
| Arden Hills                   | 16           | -             | 6          | 1         | 9          | 16           | -          |
| Falcon Heights                | 4            | 1             | 3          | -         | -          | 2            | 2          |
| Lauderdale                    | 5            | 1             | 4          | -         | -          | 5            | -          |
| Maplewood                     | 215          | 10            | 177        | -         | 28         | 179          | 36         |
| Mounds View                   | 77           | 3             | 60         | 1         | 13         | 68           | 9          |
| New Brighton                  | 79           | 5             | 60         | 1         | 13         | 70           | 9          |
| North St. Paul                | 52           | 5             | 27         | 1         | 19         | 43           | 9          |
| Roseville                     | 91           | 4             | 81         | -         | 6          | 85           | 6          |
| St. Paul                      | 1,343        | 986           | 280        | 19        | 58         | 1,151        | 192        |
| White Bear Lake               | 67           | 3             | 39         | 2         | 23         | 60           | 7          |
| Little Canada                 | 22           | 1             | 8          | 4         | 9          | 18           | 4          |
| Shoreview                     | 24           | 3             | 7          | 3         | 11         | 22           | 2          |
| Vadnais Heights               | 14           | 1             | 2          | 1         | 10         | 13           | 1          |
| North Oaks                    | 3            | -             | 1          | -         | 2          | 3            | -          |
| <b>Red Lake County Total</b>  | <b>-</b>     | <b>-</b>      | <b>-</b>   | <b>-</b>  | <b>-</b>   | <b>-</b>     | <b>-</b>   |
| <b>Redwood County Total</b>   | <b>38</b>    | <b>9</b>      | <b>21</b>  | <b>3</b>  | <b>5</b>   | <b>37</b>    | <b>1</b>   |
| Redwood SO                    | 18           | 5             | 9          | 2         | 2          | 17           | 1          |
| Redwood Falls                 | 20           | 4             | 12         | 1         | 3          | 20           | -          |
| <b>Renville County Total</b>  | <b>6</b>     | <b>-</b>      | <b>6</b>   | <b>-</b>  | <b>-</b>   | <b>5</b>     | <b>1</b>   |
| Renville SO                   | 6            | -             | 6          | -         | -          | 5            | 1          |
| Olivia                        | -            | -             | -          | -         | -          | -            | -          |
| <b>Rice County Total</b>      | <b>137</b>   | <b>3</b>      | <b>80</b>  | <b>-</b>  | <b>54</b>  | <b>114</b>   | <b>23</b>  |
| Rice SO                       | 14           | -             | 8          | -         | 6          | 13           | 1          |
| Faribault                     | 94           | 3             | 44         | -         | 47         | 78           | 16         |
| Northfield                    | 29           | -             | 28         | -         | 1          | 23           | 6          |
| <b>Rock County Total</b>      | <b>-</b>     | <b>-</b>      | <b>-</b>   | <b>-</b>  | <b>-</b>   | <b>-</b>     | <b>-</b>   |
| Rock SO                       | -            | -             | -          | -         | -          | -            | -          |
| Luverne                       | -            | -             | -          | -         | -          | -            | -          |
| <b>Roseau County Total</b>    | <b>38</b>    | <b>-</b>      | <b>33</b>  | <b>1</b>  | <b>4</b>   | <b>34</b>    | <b>4</b>   |
| Roseau SO                     | 19           | -             | 16         | 1         | 2          | 15           | 4          |
| Roseau PD                     | 12           | -             | 11         | -         | 1          | 12           | -          |
| Warroad                       | 7            | -             | 6          | -         | 1          | 7            | -          |
| <b>St. Louis County Total</b> | <b>816</b>   | <b>36</b>     | <b>643</b> | <b>24</b> | <b>113</b> | <b>688</b>   | <b>128</b> |
| St. Louis SO                  | 118          | 3             | 76         | 3         | 36         | 88           | 30         |
| Aurora                        | 17           | -             | 8          | -         | 9          | 15           | 2          |
| Babbitt                       | -            | -             | -          | -         | -          | -            | -          |
| Biwabik                       | -            | -             | -          | -         | -          | -            | -          |
| Chisholm                      | 4            | -             | 2          | -         | 2          | 4            | -          |
| Duluth                        | 464          | 29            | 377        | 21        | 37         | 394          | 70         |
| Ely                           | 13           | -             | 9          | -         | 4          | 12           | 1          |
| Eveleth                       | 29           | 2             | 24         | -         | 3          | 22           | 7          |
| Gilbert                       | 10           | -             | 9          | -         | 1          | 7            | 3          |
| Hibbing                       | 37           | -             | 35         | -         | 2          | 35           | 2          |
| Hoyt Lakes                    | 1            | -             | 1          | -         | -          | 1            | -          |

**TABLE 19**  
**1997 NARCOTIC ARRESTS**

| Agency                         | TOTAL      | Opium         |            |           |            | Male       | Female     |
|--------------------------------|------------|---------------|------------|-----------|------------|------------|------------|
|                                |            | Cocaine, etc. | Marijuana  | Synthetic | Other      |            |            |
| Mountain Iron                  | 7          | -             | 2          | -         | 5          | 5          | 2          |
| Proctor                        | 19         | -             | 15         | -         | 4          | 19         | -          |
| Virginia                       | 86         | -             | 77         | -         | 9          | 75         | 11         |
| Hermantown                     | 10         | 2             | 7          | -         | 1          | 10         | -          |
| Univ. of Minnesota PD - Duluth | 1          | -             | 1          | -         | -          | 1          | -          |
| <b>Scott County Total</b>      | <b>587</b> | <b>3</b>      | <b>541</b> | <b>1</b>  | <b>42</b>  | <b>480</b> | <b>107</b> |
| Scott SO                       | 71         | -             | 67         | -         | 4          | 61         | 10         |
| Belle Plaine                   | 29         | -             | 29         | -         | -          | 23         | 6          |
| Jordan                         | -          | -             | -          | -         | -          | -          | -          |
| New Prague                     | 5          | -             | 5          | -         | -          | 5          | -          |
| Shakopee                       | 321        | -             | 300        | 1         | 20         | 246        | 75         |
| Savage                         | 113        | 1             | 103        | -         | 9          | 105        | 8          |
| Prior Lake                     | 48         | 2             | 37         | -         | 9          | 40         | 8          |
| <b>Sherburne County Total</b>  | <b>274</b> | <b>4</b>      | <b>230</b> | <b>5</b>  | <b>35</b>  | <b>220</b> | <b>54</b>  |
| Sherburne SO                   | 134        | 1             | 114        | 2         | 17         | 116        | 18         |
| Big Lake                       | 26         | -             | 23         | -         | 3          | 22         | 4          |
| Elk River                      | 114        | 3             | 93         | 3         | 15         | 82         | 32         |
| Becker                         | -          | -             | -          | -         | -          | -          | -          |
| <b>Sibley County Total</b>     | <b>17</b>  | <b>1</b>      | <b>14</b>  | <b>-</b>  | <b>2</b>   | <b>14</b>  | <b>3</b>   |
| <b>Stearns County Total</b>    | <b>443</b> | <b>23</b>     | <b>232</b> | <b>2</b>  | <b>186</b> | <b>375</b> | <b>68</b>  |
| Stearns SO                     | 28         | 1             | 22         | -         | 5          | 25         | 3          |
| Cold Spring                    | -          | -             | -          | -         | -          | -          | -          |
| Melrose                        | -          | -             | -          | -         | -          | -          | -          |
| St. Cloud                      | 345        | 21            | 148        | 2         | 174        | 282        | 63         |
| Sauk Centre                    | 12         | -             | 10         | -         | 2          | 11         | 1          |
| Waite Park                     | 19         | -             | 17         | -         | 2          | 18         | 1          |
| St. Joseph                     | 17         | 1             | 16         | -         | -          | 17         | -          |
| Sartell                        | 22         | -             | 19         | -         | 3          | 22         | -          |
| <b>Steele County Total</b>     | <b>159</b> | <b>26</b>     | <b>126</b> | <b>5</b>  | <b>2</b>   | <b>147</b> | <b>12</b>  |
| Steele SO                      | 37         | 3             | 34         | -         | -          | 32         | 5          |
| Owatonna                       | 120        | 23            | 90         | 5         | 2          | 113        | 7          |
| Blooming Prairie               | 2          | -             | 2          | -         | -          | 2          | -          |
| <b>Stevens County Total</b>    | <b>9</b>   | <b>-</b>      | <b>8</b>   | <b>-</b>  | <b>1</b>   | <b>9</b>   | <b>-</b>   |
| Stevens SO                     | 4          | -             | 4          | -         | -          | 4          | -          |
| Morris                         | 5          | -             | 4          | -         | 1          | 5          | -          |
| <b>Swift County Total</b>      | <b>17</b>  | <b>-</b>      | <b>12</b>  | <b>-</b>  | <b>5</b>   | <b>12</b>  | <b>5</b>   |
| Swift SO                       | 1          | -             | -          | -         | 1          | 1          | -          |
| Appleton                       | 9          | -             | 8          | -         | 1          | 4          | 5          |
| Benson                         | 7          | -             | 4          | -         | 3          | 7          | -          |
| <b>Todd County Total</b>       | <b>37</b>  | <b>2</b>      | <b>25</b>  | <b>1</b>  | <b>9</b>   | <b>31</b>  | <b>6</b>   |
| Todd SO                        | 33         | 2             | 22         | -         | 9          | 27         | 6          |
| Long Prairie                   | 1          | -             | -          | 1         | -          | 1          | -          |
| Staples                        | 3          | -             | 3          | -         | -          | 3          | -          |
| <b>Traverse County Total</b>   | <b>-</b>   | <b>-</b>      | <b>-</b>   | <b>-</b>  | <b>-</b>   | <b>-</b>   | <b>-</b>   |
| <b>Wabasha County Total</b>    | <b>25</b>  | <b>2</b>      | <b>21</b>  | <b>-</b>  | <b>2</b>   | <b>21</b>  | <b>4</b>   |
| Wabasha SO                     | 4          | 1             | 3          | -         | -          | 4          | -          |
| Lake City                      | 16         | -             | 14         | -         | 2          | 13         | 3          |
| Plainview                      | 1          | 1             | -          | -         | -          | -          | 1          |

**TABLE 19**  
**1997 NARCOTIC ARRESTS**

| Agency                           | TOTAL      | Opium         |            |           |            | Male       | Female     |
|----------------------------------|------------|---------------|------------|-----------|------------|------------|------------|
|                                  |            | Cocaine, etc. | Marijuana  | Synthetic | Other      |            |            |
| Wabasha PD                       | 4          | -             | 4          | -         | -          | 4          | -          |
| <b>Wadena County Total</b>       | <b>25</b>  | <b>-</b>      | <b>20</b>  | <b>-</b>  | <b>5</b>   | <b>20</b>  | <b>5</b>   |
| Wadena SO                        | -          | -             | -          | -         | -          | -          | -          |
| Wadena PD                        | 25         | -             | 20         | -         | 5          | 20         | 5          |
| <b>Waseca County Total</b>       | <b>19</b>  | <b>-</b>      | <b>10</b>  | <b>-</b>  | <b>9</b>   | <b>17</b>  | <b>2</b>   |
| Waseca SO                        | 1          | -             | 1          | -         | -          | 1          | -          |
| Janesville                       | -          | -             | -          | -         | -          | -          | -          |
| Waseca PD                        | 18         | -             | 9          | -         | 9          | 16         | 2          |
| <b>Washington County Total</b>   | <b>764</b> | <b>19</b>     | <b>562</b> | <b>10</b> | <b>173</b> | <b>648</b> | <b>116</b> |
| Washington SO                    | 222        | 1             | 148        | -         | 73         | 202        | 20         |
| Bayport                          | 8          | -             | 6          | -         | 2          | 5          | 3          |
| Forest Lake                      | 19         | 4             | 3          | 1         | 11         | 15         | 4          |
| Newport                          | 19         | -             | 8          | -         | 11         | 17         | 2          |
| St Paul Park                     | 37         | -             | 25         | -         | 12         | 30         | 7          |
| Stillwater                       | 131        | 4             | 113        | 1         | 13         | 104        | 27         |
| Cottage Grove                    | 124        | 3             | 109        | 1         | 11         | 107        | 17         |
| Oakdale                          | 68         | 6             | 52         | -         | 10         | 56         | 12         |
| Woodbury                         | 49         | 1             | 21         | -         | 27         | 38         | 11         |
| Oak Park Heights                 | 87         | -             | 77         | 7         | 3          | 74         | 13         |
| <b>Watsonwan County Total</b>    | <b>52</b>  | <b>5</b>      | <b>47</b>  | <b>-</b>  | <b>-</b>   | <b>48</b>  | <b>4</b>   |
| Watsonwan SO                     | 29         | 4             | 25         | -         | -          | 28         | 1          |
| St. James                        | 23         | 1             | 22         | -         | -          | 20         | 3          |
| <b>Wilkin County Total</b>       | <b>17</b>  | <b>-</b>      | <b>17</b>  | <b>-</b>  | <b>-</b>   | <b>14</b>  | <b>3</b>   |
| Wilkin SO                        | 2          | -             | 2          | -         | -          | 1          | 1          |
| Breckenridge                     | 15         | -             | 15         | -         | -          | 13         | 2          |
| <b>Winona County Total</b>       | <b>148</b> | <b>18</b>     | <b>115</b> | <b>1</b>  | <b>14</b>  | <b>136</b> | <b>12</b>  |
| Winona SO                        | 17         | 1             | 12         | -         | 4          | 12         | 5          |
| Winona PD                        | 125        | 17            | 98         | 1         | 9          | 118        | 7          |
| Goodview                         | 6          | -             | 5          | -         | 1          | 6          | -          |
| <b>Wright County Total</b>       | <b>433</b> | <b>8</b>      | <b>326</b> | <b>2</b>  | <b>97</b>  | <b>329</b> | <b>104</b> |
| Wright                           | 292        | 1             | 220        | 1         | 70         | 219        | 73         |
| Buffalo                          | 75         | 6             | 61         | 1         | 7          | 57         | 18         |
| Monticello                       | 40         | -             | 23         | -         | 17         | 31         | 9          |
| Annandale                        | 26         | 1             | 22         | -         | 3          | 22         | 4          |
| <b>Yellow Medicine Co. Total</b> | <b>2</b>   | <b>-</b>      | <b>2</b>   | <b>-</b>  | <b>-</b>   | <b>2</b>   | <b>-</b>   |
| Yellow Medicine                  | 2          | -             | 2          | -         | -          | 2          | -          |
| Granite Falls                    | -          | -             | -          | -         | -          | -          | -          |
| <b>State Patrol Total</b>        | <b>397</b> | <b>33</b>     | <b>248</b> | <b>3</b>  | <b>113</b> | <b>327</b> | <b>70</b>  |
| Capitol Security                 | 28         | -             | 28         | -         | -          | 21         | 7          |

## **URBAN-RURAL AND REGIONAL INFORMATION COMPARISON OF URBAN-RURAL CRIME OFFENSES/ARRESTS FOR 1997**

Urban-rural crime comparison by offense offers information to agencies in evaluating the difference in crime occurring by geographical locations. The information that is available must be interpreted with caution as it gives a general indication of urban-rural crime only and does not represent data that can be applied to any one specific agency. Variations in crime are caused by a multitude of crime factors, which have been listed previously in this report. The information that is presented in this section lists the numbers of specific criminal offenses that have been reported to the appropriate urban or rural law

enforcement authority. Because of jurisdictional reasons, Capitol Security and State Patrol figures are excluded from this section of the report.

Of additional value is the ratio of urban to rural crime offenses for 1997. The ratio is nothing more than the amount of one particular criminal offense for the urban area as compared with the amount of one particular offense for the rural area. A ratio of 8:1 aggravated assaults indicates that for every eight offenses of aggravated assault in an urban area, the rural area experienced one aggravated assault.

**TABLE 20**  
**1997 URBAN OFFENSE AND CLEARANCE\* INFORMATION**

| <b>Offense</b>                  | <b>Offenses Known or Reported</b> | <b>Unfounded Number</b> | <b>Total Actual Offenses</b> | <b>Crime Rate</b> | <b>Cleared By Arrest</b> | <b>Cleared By Arrest Under 18</b> |
|---------------------------------|-----------------------------------|-------------------------|------------------------------|-------------------|--------------------------|-----------------------------------|
| <b>Murder/Non-Negligent</b>     | <b>122</b>                        | <b>6</b>                | <b>116</b>                   | 4                 | <b>58</b>                | <b>11</b>                         |
| <b>Rape</b>                     | <b>2,149</b>                      | <b>186</b>              | <b>1,963</b>                 | 60                | <b>1,061</b>             | <b>112</b>                        |
| Forcible                        | 1,990                             | 174                     | 1,816                        | 55                | 986                      | 109                               |
| Attempted                       | 159                               | 12                      | 147                          | 4                 | 75                       | 3                                 |
| <b>Robbery Total</b>            | <b>5,351</b>                      | <b>55</b>               | <b>5,296</b>                 | 162               | <b>1,064</b>             | <b>313</b>                        |
| Firearm                         | 1,518                             | 13                      | 1,505                        | 46                | 341                      | 78                                |
| Knife/Cutting                   | 448                               | 5                       | 443                          | 14                | 97                       | 22                                |
| Other Weapon                    | 475                               | 14                      | 461                          | 14                | 148                      | 37                                |
| Strong Arm                      | 2,910                             | 23                      | 2,887                        | 88                | 478                      | 176                               |
| <b>Aggravated Assault Total</b> | <b>7,137</b>                      | <b>115</b>              | <b>7,022</b>                 | 214               | <b>3,828</b>             | <b>815</b>                        |
| Gun                             | 1,610                             | 26                      | 1,584                        | 48                | 725                      | 156                               |
| Knife                           | 2,062                             | 37                      | 2,025                        | 62                | 1,228                    | 282                               |
| Other Weapon                    | 1,771                             | 32                      | 1,739                        | 53                | 1,113                    | 257                               |
| Hands, Feet, Etc.               | 1,694                             | 20                      | 1,674                        | 51                | 762                      | 120                               |
| <b>Burglary Total</b>           | <b>27,762</b>                     | <b>576</b>              | <b>27,186</b>                | 830               | <b>2,773</b>             | <b>680</b>                        |
| Forced Entry                    | 15,032                            | 237                     | 14,795                       | 451               | 1,666                    | 395                               |
| Unlawful Entry                  | 10,330                            | 263                     | 10,067                       | 307               | 956                      | 261                               |
| Attempted                       | 2,400                             | 76                      | 2,324                        | 71                | 151                      | 24                                |
| <b>Larceny Total</b>            | <b>124,056</b>                    | <b>2,251</b>            | <b>121,805</b>               | 3,717             | <b>26,556</b>            | <b>9,752</b>                      |
| <b>Auto Theft Total</b>         | <b>16,591</b>                     | <b>866</b>              | <b>15,725</b>                | 480               | <b>2,795</b>             | <b>798</b>                        |
| Autos                           | 13,540                            | 719                     | 12,821                       | 391               | 2,304                    | 668                               |
| Trucks/Buses                    | 1,387                             | 67                      | 1,320                        | 40                | 221                      | 32                                |
| Other Vehicles                  | 1,664                             | 80                      | 1,584                        | 48                | 270                      | 98                                |
| <b>Arson</b>                    | <b>1,239</b>                      | <b>15</b>               | <b>1,224</b>                 | 37                | <b>315</b>               | <b>104</b>                        |
| <b>Part 1 Total w/o Arson</b>   | <b>183,168</b>                    | <b>4,055</b>            | <b>179,113</b>               | 5,465             | <b>38,135</b>            | <b>12,481</b>                     |
| <b>Part 1 Total w/Arson</b>     | <b>184,407</b>                    | <b>4,070</b>            | <b>180,337</b>               | 5,503             | <b>38,450</b>            | <b>12,585</b>                     |
| Other Assaults                  | 41,312                            | 829                     | 40,483                       | 1,235             | 20,636                   | 4,029                             |
| Forgery/Counterfeiting          | 7,158                             | 107                     | 7,051                        | 215               | 2,226                    | 184                               |
| Fraud                           | 16,197                            | 212                     | 15,985                       | 488               | 11,355                   | 202                               |
| Embezzlement                    | 18                                | -                       | 18                           | 0                 | 6                        | -                                 |
| Stolen Property                 | 1,691                             | 25                      | 1,666                        | 51                | 1,233                    | 381                               |
| Vandalism                       | 49,797                            | 408                     | 49,389                       | 1,507             | 6,331                    | 1,476                             |
| Weapons                         | 3,475                             | 193                     | 3,282                        | 100               | 1,941                    | 474                               |
| Prostitution                    | 1,191                             | 5                       | 1,186                        | 36                | 582                      | 5                                 |
| Other Sex Offenses              | 3,338                             | 309                     | 3,029                        | 92                | 1,224                    | 186                               |
| Narcotics                       | 10,689                            | 173                     | 10,516                       | 321               | 8,091                    | 1,695                             |
| Gambling                        | 137                               | 3                       | 134                          | 4                 | 47                       | 6                                 |
| Family/Children                 | 4,499                             | 807                     | 3,692                        | 113               | 1,857                    | 16                                |
| D.U.I.                          | 18,758                            | 55                      | 18,703                       | 571               | 17,300                   | 315                               |
| Liquor Laws                     | 11,378                            | 73                      | 11,305                       | 345               | 9,353                    | 2,530                             |
| Disorderly                      | 40,791                            | 1,189                   | 39,602                       | 1,208             | 27,263                   | 5,674                             |
| Vagrancy                        | 388                               | 1                       | 387                          | 12                | 159                      | 5                                 |
| Other (Except Traffic)          | 35,368                            | 1,453                   | 33,915                       | 1,035             | 24,174                   | 3,925                             |
| <b>Part 2 Total</b>             | <b>246,185</b>                    | <b>5,842</b>            | <b>240,343</b>               | 7,334             | <b>133,778</b>           | <b>21,103</b>                     |
| <b>Grand Total</b>              | <b>430,592</b>                    | <b>9,912</b>            | <b>420,680</b>               | 12,836            | <b>172,228</b>           | <b>33,688</b>                     |

\* St. Paul PD does not report Part II offenses (Other Assaults only).

**TABLE 21**  
**1997 URBAN PROPERTY INFORMATION\***

|   | <b>Number of Offenses</b> | <b>Stolen Value</b>  | <b>Recoverd Value</b> |
|---|---------------------------|----------------------|-----------------------|
| Currency/Notes                              |                           | \$12,314,120         | \$315,088             |
| Jewelry/Metals                              |                           | \$8,137,925          | \$358,058             |
| Clothing/Furs                               |                           | \$2,548,468          | \$699,101             |
| Locally Stolen Autos                        |                           | \$60,543,854         | \$32,624,385          |
| Office Equip.                               |                           | \$11,015,512         | \$509,230             |
| TV/Radio/Stereo                             |                           | \$22,182,095         | \$539,731             |
| Firearms                                    |                           | \$679,627            | \$67,647              |
| Household Items                             |                           | \$840,042            | \$72,806              |
| Consumer Items                              |                           | \$1,452,970          | \$149,230             |
| Livestock                                   |                           | \$63,046             | \$3,363               |
| Miscellaneous                               |                           | \$44,205,444         | \$2,289,308           |
| <b>Total</b>                                |                           | <b>\$163,983,103</b> | <b>\$37,627,947</b>   |
| <b>Murder</b>                               | <b>116</b>                | <b>\$1,504</b>       |                       |
| <b>Forcible Rape</b>                        | <b>1,963</b>              | <b>\$46,322</b>      |                       |
| Highway                                     | 3,492                     | \$722,102            |                       |
| Commercial House                            | 289                       | \$233,838            |                       |
| Gas/Service Station                         | 148                       | \$38,908             |                       |
| Convenience Store                           | 192                       | \$95,306             |                       |
| Residence                                   | 424                       | \$238,743            |                       |
| Bank  | 98                        | \$403,366            |                       |
| Miscellaneous                               | 653                       | \$311,083            |                       |
| <b>Total Robbery</b>                        | <b>5,296</b>              | <b>\$2,043,346</b>   |                       |
| Residence/Night                             | 7,710                     | \$5,546,592          |                       |
| Residence/Day                               | 6,183                     | \$14,318,113         |                       |
| Residence/Unknown                           | 5,306                     | \$5,349,091          |                       |
| Non-Residence/Night                         | 4,268                     | \$4,401,250          |                       |
| Non-Residence/Day                           | 813                       | \$674,476            |                       |
| Non-Residence/Unknown                       | 2,906                     | \$5,192,391          |                       |
| <b>Total Burglary</b>                       | <b>27,186</b>             | <b>\$35,481,913</b>  |                       |
| Larceny Over \$200                          | 42,423                    | \$66,890,135         |                       |
| Larceny \$50-\$200                          | 31,736                    | \$3,619,462          |                       |
| Larceny Under \$50                          | 47,646                    | \$822,583            |                       |
| <b>Total Larceny</b>                        | <b>121,805</b>            | <b>\$71,332,180</b>  |                       |
| <b>Auto Theft</b>                           | <b>15,725</b>             | <b>\$55,077,838</b>  |                       |
| <b>GRAND TOTAL</b>                          | <b>172,091</b>            | <b>\$163,983,103</b> |                       |
| Pocket Picking                              | 686                       | \$139,101            |                       |
| Purse Snatching                             | 356                       | \$65,652             |                       |
| Cargo Thefts                                | 28                        | \$181,642            |                       |
| Shoplifting                                 | 19,007                    | \$1,786,500          |                       |
| From Autos                                  | 33,049                    | \$16,103,065         |                       |
| Auto Parts/Accessories                      | 4,675                     | \$1,924,194          |                       |
| Bicycles                                    | 9,158                     | \$11,230,473         |                       |
| From Buildings                              | 18,818                    | \$14,585,850         |                       |
| Coin Machines                               | 633                       | \$91,560             |                       |
| Livestock                                   | 103                       | \$21,599             |                       |
| All Other                                   | 35,292                    | \$25,202,544         |                       |
| <b>Total Larceny</b>                        | <b>121,805</b>            | <b>\$71,332,180</b>  |                       |
| Autos-Stolen Locally-Recovered Locally*     | 6,031                     |                      |                       |
| Autos-Stolen Locally-Recovered Not Locally* | 2,956                     |                      |                       |
| <b>Total Stolen/Recovered*</b>              | <b>8,987</b>              |                      |                       |
| Autos-Stolen Not Locally-Recovered Locally* | 1,206                     |                      |                       |

\*Stolen/Recovered Vehicles excludes St. Paul Police Department.



**TABLE 22**  
**1997 RURAL OFFENSE AND CLEARANCE INFORMATION**

|                                 | <b>Offenses<br/>Known or<br/>Reported</b> | <b>Unfounded<br/>Number</b> | <b>Total<br/>Actual<br/>Offenses</b> | <b>Crime<br/>Rate</b> | <b>Cleared<br/>By<br/>Arrest</b> | <b>Cleared<br/>By Arrest<br/>Under 18</b> |
|---------------------------------|---|-----------------------------|--------------------------------------|-----------------------|----------------------------------|---|
| <b>Murder/Non-Negligent</b>     | <b>13</b>                                 | <b>1</b>                    | <b>12</b>                            | 0                     | <b>8</b>                         | -   |
| <b>Rape</b>                     | <b>534</b>                                | <b>56</b>                   | <b>478</b>                           | 35                    | <b>267</b>                       | <b>32</b>                                 |
| Forcible                        | 523                                       | 54                          | 469                                  | 34                    | 261                              | 31  |
| Attempted                       | 11  | 2                           | 9                                    | 0                     | 6                                | 1   |
| <b>Robbery Total</b>            | <b>79</b>                                 | <b>3</b>                    | <b>76</b>                            | 6                     | <b>35</b>                        | <b>6</b>                                  |
| Firearm                         | 15  | -                           | 15                                   | 1                     | 11                               | 1   |
| Knife/Cutting                   | 10  | 1                           | 9                                    | 0                     | 5                                | 1   |
| Other Weapon                    | 31  | 2                           | 29                                   | 2                     | 10                               | 3   |
| Strong Arm                      | 23  | -                           | 23                                   | 2                     | 9                                | 1   |
| <b>Aggravated Assault Total</b> | <b>881</b>                                | <b>34</b>                   | <b>847</b>                           | 61                    | <b>653</b>                       | <b>101</b>                                |
| Gun                             | 214                                       | 10                          | 204                                  | 15                    | 167                              | 18  |
| Knife                           | 205                                       | 13                          | 192                                  | 14                    | 154                              | 37  |
| Other Weapon                    | 240                                       | 7                           | 233                                  | 17                    | 175                              | 24  |
| Hands, Feet, Etc.               | 222                                       | 4                           | 218                                  | 16                    | 157                              | 22  |
| <b>Burglary Total</b>           | <b>8,545</b>                              | <b>503</b>                  | <b>8,042</b>                         | 582                   | <b>1,149</b>                     | <b>211</b>                                |
| Forced Entry                    | 6,286                                     | 249                         | 6,037                                | 437                   | 838                              | 148                                       |
| Unlawful Entry                  | 1,537                                     | 79                          | 1,458                                | 106                   | 231                              | 53  |
| Attempted                       | 722                                       | 175                         | 547                                  | 40                    | 80                               | 10  |
| <b>Larceny Total</b>            | <b>16,358</b>                             | <b>572</b>                  | <b>15,786</b>                        | 1,143                 | <b>2,769</b>                     | <b>449</b>                                |
| <b>Auto Theft Total</b>         | <b>2,336</b>                              | <b>229</b>                  | <b>2,107</b>                         | 153                   | <b>741</b>                       | <b>165</b>                                |
| Autos                           | 1,417                                     | 176                         | 1,241                                | 90                    | 536                              | 117                                       |
| Trucks/Buses                    | 245                                       | 25                          | 220                                  | 16                    | 80                               | 20  |
| Other Vehicles                  | 674                                       | 28                          | 646                                  | 47                    | 125                              | 28  |
| <b>Arson</b>                    | <b>183</b>                                | <b>10</b>                   | <b>173</b>                           | 13                    | <b>48</b>                        | <b>8</b>                                  |
| <b>Part 1 Total w/o Arson</b>   | <b>28,746</b>                             | <b>1,398</b>                | <b>27,348</b>                        | 1,981                 | <b>5,622</b>                     | <b>964</b>                                |
| <b>Part 1 Total w/Arson</b>     | <b>28,929</b>                             | <b>1,408</b>                | <b>27,521</b>                        | 1,993                 | <b>5,670</b>                     | <b>972</b>                                |
| Other Assaults                  | 7,582                                     | 322                         | 7,260                                | 526                   | 5,369                            | 476                                       |
| Forgery/Counterfeiting          | 880                                       | 18                          | 862                                  | 62                    | 341                              | 36  |
| Fraud                           | 8,287                                     | 191                         | 8,096                                | 586                   | 5,459                            | 40  |
| Embezzlement                    | 3   | -                           | 3                                    | 0                     | -                                | -   |
| Stolen Property                 | 276                                       | 3                           | 273                                  | 20                    | 203                              | 40  |
| Vandalism                       | 14,433                                    | 203                         | 14,230                               | 1,031                 | 2,716                            | 276                                       |
| Weapons                         | 943                                       | 88                          | 855                                  | 62                    | 566                              | 46  |
| Prostitution                    | 32  | -                           | 32                                   | 2                     | 26                               | -   |
| Other Sex Offenses              | 1,037                                     | 134                         | 903                                  | 65                    | 473                              | 72  |
| Narcotics                       | 2,539                                     | 42                          | 2,497                                | 181                   | 2,006                            | 269                                       |
| Gambling                        | 21  | 1                           | 20                                   | 1                     | 12                               | 1   |
| Family/Children                 | 2,116                                     | 380                         | 1,736                                | 126                   | 1,202                            | 3   |
| D.U.I.                          | 7,214                                     | 72                          | 7,142                                | 517                   | 6,898                            | 124                                       |
| Liquor Laws                     | 4,005                                     | 72                          | 3,933                                | 285                   | 3,704                            | 945                                       |
| Disorderly                      | 9,020                                     | 248                         | 8,772                                | 635                   | 5,428                            | 473                                       |
| Vagrancy                        | 2   | -                           | 2                                    | 0                     | 2                                | -   |
| Other (Except Traffic)          | 15,599                                    | 609                         | 14,990                               | 1,086                 | 10,800                           | 573                                       |
| <b>Part 2 Total</b>             | <b>73,989</b>                             | <b>2,383</b>                | <b>71,606</b>                        | 5,186                 | <b>45,205</b>                    | <b>3,374</b>                              |
| <b>Grand Total</b>              | <b>102,918</b>                            | <b>3,791</b>                | <b>99,127</b>                        | 7,179                 | <b>50,875</b>                    | <b>4,346</b>                              |

**TABLE 23  
1997 RURAL PROPERTY INFORMATION**

|  | <b>Number of Offenses</b> | <b>Stolen Value</b> | <b>Recoverd Value</b> |
|--|---------------------------|---------------------|-----------------------|
| Currency/Notes                             |                           | \$5,564,174         | \$173,922             |
| Jewelry/Metals                             |                           | \$2,517,531         | \$1,399,117           |
| Clothing/Furs                              |                           | \$197,914           | \$10,148              |
| Locally Stolen Autos                       |                           | \$17,631,283        | \$9,293,577           |
| Office Equipment                           |                           | \$834,590           | \$36,301              |
| TV/Radio/Stereo                            |                           | \$1,716,623         | \$175,654             |
| Firearms                                   |                           | \$768,486           | \$174,532             |
| Household Items                            |                           | \$174,818           | \$6,446               |
| Consumer Items                             |                           | \$350,632           | \$36,194              |
| Livestock                                  |                           | \$243,576           | \$47,525              |
| Miscellaneous                              |                           | \$11,961,956        | \$722,101             |
| <b>Total</b>                               |                           | <b>\$41,961,583</b> | <b>\$12,075,517</b>   |
| <b>Murder</b>                              | <b>12</b>                 | <b>\$1</b>          |                       |
| <b>Forcible Rape</b>                       | <b>478</b>                | <b>\$3</b>          |                       |
| Highway                                    | 23                        | \$4,035             |                       |
| Commercial House                           | 6                         | \$2,433             |                       |
| Gas/Service Station                        | 4                         | \$2,135             |                       |
| Convenience Store                          | 8                         | \$7,281             |                       |
| Residence                                  | 9                         | \$5,059             |                       |
| Bank                                       | 6                         | \$42,496            |                       |
| Miscellaneous                              | 20                        | \$5,407             |                       |
| <b>Total Robbery</b>                       | <b>76</b>                 | <b>\$68,846</b>     |                       |
| Residence/Night                            | 692                       | \$497,256           |                       |
| Residence/Day                              | 1,030                     | \$1,297,913         |                       |
| Residence/Unknown                          | 3,649                     | \$2,323,280         |                       |
| Non-Residence/Night                        | 994                       | \$3,275,861         |                       |
| Non-Residence/Day                          | 124                       | \$89,863            |                       |
| Non-Residence/Unknown                      | 1,553                     | \$1,604,698         |                       |
| <b>Total Burglary</b>                      | <b>8,042</b>              | <b>\$9,088,871</b>  |                       |
| Larceny Over \$200                         | 5,758                     | \$15,624,748        |                       |
| Larceny \$50-\$200                         | 3,882                     | \$465,951           |                       |
| Larceny Under \$50                         | 6,146                     | \$52,858            |                       |
| <b>Total Larceny</b>                       | <b>15,786</b>             | <b>\$16,143,557</b> |                       |
| <b>Auto Theft</b>                          | <b>2,107</b>              | <b>\$16,660,305</b> |                       |
| <b>GRAND TOTAL</b>                         | <b>26,501</b>             | <b>\$41,961,583</b> |                       |
| Pocket Picking                             | 3                         | \$1,550             |                       |
| Purse Snatching                            | 1                         | \$-                 |                       |
| Cargo Thefts                               | 11                        | \$45,500            |                       |
| Shoplifting                                | 596                       | \$35,776            |                       |
| From Autos                                 | 3,644                     | \$1,697,198         |                       |
| Auto Parts/Accessories                     | 363                       | \$180,505           |                       |
| Bicycles                                   | 464                       | \$89,720            |                       |
| From Buildings                             | 3,125                     | \$4,589,003         |                       |
| Coin Machines                              | 121                       | \$17,080            |                       |
| Livestock                                  | 39                        | \$32,950            |                       |
| All Other                                  | 7,419                     | \$9,454,275         |                       |
| <b>Total Larceny</b>                       | <b>15,786</b>             | <b>\$16,143,557</b> |                       |
| Autos-Stolen Locally-Recovered Locally     | 979                       |                     |                       |
| Autos-Stolen Locally-Recovered Not Locally | 321                       |                     |                       |
| <b>Total Stolen/Recovered</b>              | <b>1,300</b>              |                     |                       |
| Autos-Stolen Not Locally-Recovered Locally | -                         |                     |                       |

**TABLE 24**  
**URBAN-RURAL\* CRIME COMPARISON OF OFFENSES BY SEX**  
**AND PERCENT OF TOTAL ARRESTS IN 1997**

| <b>OFFENSE</b>         | <b>Sex</b> | <b>URBAN</b>  | <b>Percent of Total</b> | <b>RURAL</b> | <b>Percent of Total</b> | <b>TOTAL</b>  |
|------------------------|------------|---------------|-------------------------|--------------|-------------------------|---------------|
| Murder                 | T          | <b>104</b>    | <b>83%</b>              | <b>21</b>    | <b>17%</b>              | <b>125</b>    |
|                        | M          | 93            | 82%                     | 20           | 18%                     | 113           |
|                        | F          | 11            | 92%                     | 1            | 8%                      | 12            |
| Negligent Manslaughter | T          | -             | <b>0%</b>               | -            | <b>0%</b>               | -             |
|                        | M          | -             | 0%                      | -            | 0%                      | -             |
|                        | F          | -             | 0%                      | -            | 0%                      | -             |
| Rape                   | T          | <b>746</b>    | <b>78%</b>              | <b>210</b>   | <b>22%</b>              | <b>956</b>    |
|                        | M          | 725           | 78%                     | 204          | 22%                     | 929           |
|                        | F          | 21            | 78%                     | 6            | 22%                     | 27            |
| Robbery                | T          | <b>1,416</b>  | <b>96%</b>              | <b>62</b>    | <b>4%</b>               | <b>1,478</b>  |
|                        | M          | 1,275         | 96%                     | 52           | 4%                      | 1,327         |
|                        | F          | 141           | 93%                     | 10           | 7%                      | 151           |
| Aggravated Assault     | T          | <b>3,884</b>  | <b>86%</b>              | <b>650</b>   | <b>14%</b>              | <b>4,534</b>  |
|                        | M          | 3,164         | 85%                     | 554          | 15%                     | 3,718         |
|                        | F          | 720           | 88%                     | 96           | 12%                     | 816           |
| Burglary               | T          | <b>2,931</b>  | <b>70%</b>              | <b>1,281</b> | <b>30%</b>              | <b>4,212</b>  |
|                        | M          | 2,650         | 70%                     | 1,157        | 30%                     | 3,807         |
|                        | F          | 281           | 69%                     | 124          | 31%                     | 405           |
| Larceny                | T          | <b>25,817</b> | <b>94%</b>              | <b>1,534</b> | <b>6%</b>               | <b>27,351</b> |
|                        | M          | 15,988        | 93%                     | 1,215        | 7%                      | 17,203        |
|                        | F          | 9,829         | 97%                     | 319          | 3%                      | 10,148        |
| Vehicle Theft          | T          | <b>2,914</b>  | <b>84%</b>              | <b>556</b>   | <b>16%</b>              | <b>3,470</b>  |
|                        | M          | 2,488         | 84%                     | 481          | 16%                     | 2,969         |
|                        | F          | 426           | 85%                     | 75           | 15%                     | 501           |
| Arson                  | T          | <b>253</b>    | <b>82%</b>              | <b>55</b>    | <b>18%</b>              | <b>308</b>    |
|                        | M          | 219           | 84%                     | 43           | 16%                     | 262           |
|                        | F          | 34            | 74%                     | 12           | 26%                     | 46            |
| <b>Part 1 - Total</b>  | T          | <b>38,065</b> | <b>90%</b>              | <b>4,369</b> | <b>10%</b>              | <b>42,434</b> |
|                        | M          | <b>26,602</b> | <b>88%</b>              | <b>3,726</b> | <b>12%</b>              | <b>30,328</b> |
|                        | F          | <b>11,463</b> | <b>95%</b>              | <b>643</b>   | <b>5%</b>               | <b>12,106</b> |
| Other Assaults         | T          | <b>19,749</b> | <b>86%</b>              | <b>3,225</b> | <b>14%</b>              | <b>22,974</b> |
|                        | M          | 16,116        | 86%                     | 2,670        | 14%                     | 18,786        |
|                        | F          | 3,633         | 87%                     | 555          | 13%                     | 4,188         |
| Forgery/Counterfeiting | T          | <b>2,701</b>  | <b>92%</b>              | <b>230</b>   | <b>8%</b>               | <b>2,931</b>  |
|                        | M          | 1,600         | 91%                     | 160          | 9%                      | 1,760         |
|                        | F          | 1,101         | 94%                     | 70           | 6%                      | 1,171         |
| Fraud                  | T          | <b>9,706</b>  | <b>74%</b>              | <b>3,333</b> | <b>26%</b>              | <b>13,039</b> |
|                        | M          | 5,458         | 74%                     | 1,935        | 26%                     | 7,393         |
|                        | F          | 4,248         | 75%                     | 1,398        | 25%                     | 5,646         |
| Embezzlement           | T          | <b>6</b>      | <b>100%</b>             | -            | <b>0%</b>               | <b>6</b>      |
|                        | M          | 3             | 0%                      | -            | 0%                      | 3             |
|                        | F          | 3             | 100%                    | -            | 0%                      | 3             |
| Stolen Property        | T          | <b>3,163</b>  | <b>89%</b>              | <b>398</b>   | <b>11%</b>              | <b>3,561</b>  |
|                        | M          | 2,563         | 88%                     | 349          | 12%                     | 2,912         |
|                        | F          | 600           | 92%                     | 49           | 8%                      | 649           |
| Vandalism              | T          | <b>7,018</b>  | <b>85%</b>              | <b>1,244</b> | <b>15%</b>              | <b>8,262</b>  |
|                        | M          | 6,078         | 85%                     | 1,109        | 15%                     | 7,187         |
|                        | F          | 940           | 87%                     | 135          | 13%                     | 1,075         |
| Weapons                | T          | <b>2,570</b>  | <b>90%</b>              | <b>295</b>   | <b>10%</b>              | <b>2,865</b>  |
|                        | M          | 2,380         | 89%                     | 280          | 11%                     | 2,660         |
|                        | F          | 190           | 93%                     | 15           | 7%                      | 205           |

| <b>OFFENSE</b>          | <b>Sex</b> | <b>URBAN</b>   | <b>Percent of Total</b> | <b>RURAL</b>  | <b>Percent of Total</b> | <b>TOTAL</b>   |
|-------------------------|------------|----------------|-------------------------|---------------|-------------------------|----------------|
| Prostitution            | <b>T</b>   | <b>1,865</b>   | <b>99%</b>              | <b>28</b>     | <b>1%</b>               | <b>1,893</b>   |
|                         | M          | 756            | 98%                     | 15            | 2%                      | 771            |
|                         | F          | 1,109          | 99%                     | 13            | 1%                      | 1,122          |
| Other Sex Offenses      | <b>T</b>   | <b>909</b>     | <b>81%</b>              | <b>220</b>    | <b>19%</b>              | <b>1,129</b>   |
|                         | M          | 880            | 81%                     | 212           | 19%                     | 1,092          |
|                         | F          | 29             | 78%                     | 8             | 22%                     | 37             |
| Narcotics               | <b>T</b>   | <b>15,371</b>  | <b>82%</b>              | <b>3,304</b>  | <b>18%</b>              | <b>18,675</b>  |
|                         | M          | 13,111         | 83%                     | 2,761         | 17%                     | 15,872         |
|                         | F          | 2,260          | 81%                     | 543           | 19%                     | 2,803          |
| Gambling                | <b>T</b>   | <b>96</b>      | <b>86%</b>              | <b>16</b>     | <b>14%</b>              | <b>112</b>     |
|                         | M          | 88             | 89%                     | 11            | 11%                     | 99             |
|                         | F          | 8              | 62%                     | 5             | 38%                     | 13             |
| Family/Children         | <b>T</b>   | <b>658</b>     | <b>75%</b>              | <b>221</b>    | <b>25%</b>              | <b>879</b>     |
|                         | M          | 434            | 74%                     | 155           | 26%                     | 589            |
|                         | F          | 224            | 77%                     | 66            | 23%                     | 290            |
| Driving Under Influence | <b>T</b>   | <b>29,449</b>  | <b>78%</b>              | <b>8,455</b>  | <b>22%</b>              | <b>37,904</b>  |
|                         | M          | 23,379         | 77%                     | 7,065         | 23%                     | 30,444         |
|                         | F          | 6,070          | 81%                     | 1,390         | 19%                     | 7,460          |
| Liquor Laws             | <b>T</b>   | <b>23,382</b>  | <b>77%</b>              | <b>7,064</b>  | <b>23%</b>              | <b>30,446</b>  |
|                         | M          | 16,828         | 77%                     | 5,093         | 23%                     | 21,921         |
|                         | F          | 6,554          | 77%                     | 1,971         | 23%                     | 8,525          |
| Disorderly Conduct      | <b>T</b>   | <b>19,272</b>  | <b>90%</b>              | <b>2,216</b>  | <b>10%</b>              | <b>21,488</b>  |
|                         | M          | 14,929         | 90%                     | 1,720         | 10%                     | 16,649         |
|                         | F          | 4,343          | 90%                     | 496           | 10%                     | 4,839          |
| Vagrancy                | <b>T</b>   | <b>313</b>     | <b>99%</b>              | <b>3</b>      | <b>0%</b>               | <b>316</b>     |
|                         | M          | 272            | 99%                     | 3             | 1%                      | 275            |
|                         | F          | 41             | 100%                    | -             | 0%                      | 41             |
| Other (Except Traffic)  | <b>T</b>   | <b>31,309</b>  | <b>79%</b>              | <b>8,347</b>  | <b>21%</b>              | <b>39,656</b>  |
|                         | M          | 25,385         | 78%                     | 6,966         | 22%                     | 32,351         |
|                         | F          | 5,924          | 81%                     | 1,381         | 19%                     | 7,305          |
| <b>Part II - Total</b>  | <b>T</b>   | <b>167,537</b> | <b>81%</b>              | <b>38,599</b> | <b>19%</b>              | <b>206,136</b> |
|                         | <b>M</b>   | <b>130,260</b> | <b>81%</b>              | <b>30,504</b> | <b>19%</b>              | <b>160,764</b> |
|                         | <b>F</b>   | <b>37,277</b>  | <b>82%</b>              | <b>8,095</b>  | <b>18%</b>              | <b>45,372</b>  |
| Curfew/Loitering        | <b>T</b>   | <b>7,655</b>   | <b>97%</b>              | <b>231</b>    | <b>3%</b>               | <b>7,886</b>   |
|                         | M          | 5,242          | 97%                     | 154           | 3%                      | 5,396          |
|                         | F          | 2,413          | 97%                     | 77            | 3%                      | 2,490          |
| Runaway                 | <b>T</b>   | <b>2,741</b>   | <b>82%</b>              | <b>622</b>    | <b>18%</b>              | <b>3,363</b>   |
|                         | M          | 1,128          | 79%                     | 295           | 21%                     | 1,423          |
|                         | F          | 1,613          | 83%                     | 327           | 17%                     | 1,940          |
| <b>Grand Total*</b>     | <b>T</b>   | <b>215,998</b> | <b>83%</b>              | <b>43,761</b> | <b>17%</b>              | <b>259,759</b> |
|                         | <b>M</b>   | <b>163,232</b> | <b>83%</b>              | <b>34,619</b> | <b>17%</b>              | <b>197,851</b> |
|                         | <b>F</b>   | <b>52,766</b>  | <b>85%</b>              | <b>9,142</b>  | <b>15%</b>              | <b>61,908</b>  |

T= Total

M=Male

F=Female

\*State Patrol figures are excluded

**TABLE 25**  
**URBAN-RURAL\* CRIME COMPARISON BY OFFENSE - 1997**

| <b>Offenses</b>                   | <b>Urban<br/>Total</b> | <b>Rural<br/>Total</b> | <b>Ratio<br/>U:R</b> |
|-----------------------------------|------------------------|------------------------|----------------------|
| Murder/Non-Negligent Manslaughter | 116                    | 12                     | 9:1                  |
| Rape                              | 1,963                  | 478                    | 4:1                  |
| Robbery                           | 5,296                  | 76                     | 70:1                 |
| Aggravated Assault                | 7,022                  | 847                    | 8:1                  |
| Burglary                          | 27,186                 | 8,042                  | 3:1                  |
| Larceny                           | 121,805                | 15,786                 | 8:1                  |
| Motor Vehicle Theft               | 15,725                 | 2,107                  | 7:1                  |
| Arson                             | 1,224                  | 173                    | 7:1                  |
| <b>Part I Total</b>               | <b>180,337</b>         | <b>27,521</b>          | <b>7:1</b>           |
| Other Assaults                    | 40,483                 | 7,260                  | 6:1                  |
| Forgery/Counterfeiting            | 7,051                  | 862                    | 8:1                  |
| Fraud                             | 15,985                 | 8,096                  | 2:1                  |
| Embezzlement                      | 18                     | 3                      | 6:1                  |
| Stolen Property                   | 1,666                  | 273                    | 6:1                  |
| Vandalism                         | 49,389                 | 14,230                 | 3:1                  |
| Weapons                           | 3,282                  | 855                    | 4:1                  |
| Prostitution                      | 1,186                  | 32                     | 37:1                 |
| Other Sex Offenses                | 3,029                  | 903                    | 3:1                  |
| Narcotics                         | 10,516                 | 2,497                  | 4:1                  |
| Gambling                          | 134                    | 20                     | 7:1                  |
| Offenses Against Family/Children  | 3,692                  | 1,736                  | 2:1                  |
| Driving While Under Influence     | 18,703                 | 7,142                  | 3:1                  |
| Liquor Laws                       | 11,305                 | 3,933                  | 3:1                  |
| Disorderly Conduct                | 39,602                 | 8,772                  | 5:1                  |
| Vagrancy                          | 387                    | 2                      | 194:1                |
| All Other (Except Traffic)        | 33,915                 | 14,990                 | 2:1                  |
| <b>Part II Total</b>              | <b>240,343</b>         | <b>71,606</b>          | <b>3:1</b>           |
| <b>Grand Total</b>                | <b>420,680</b>         | <b>99,127</b>          | <b>4:1</b>           |

\* State Patrol and Capitol Security figures are excluded.

## **COMPARISON OF CRIME OFFENSES/ARRESTS BY JUDICIAL DISTRICTS**

The Judicial District breakdown of crimes and arrests within Minnesota provides another measurement of the volume of crime based on specific areas. The judicial districts evaluated are based upon the ten Judicial Districts in the state.

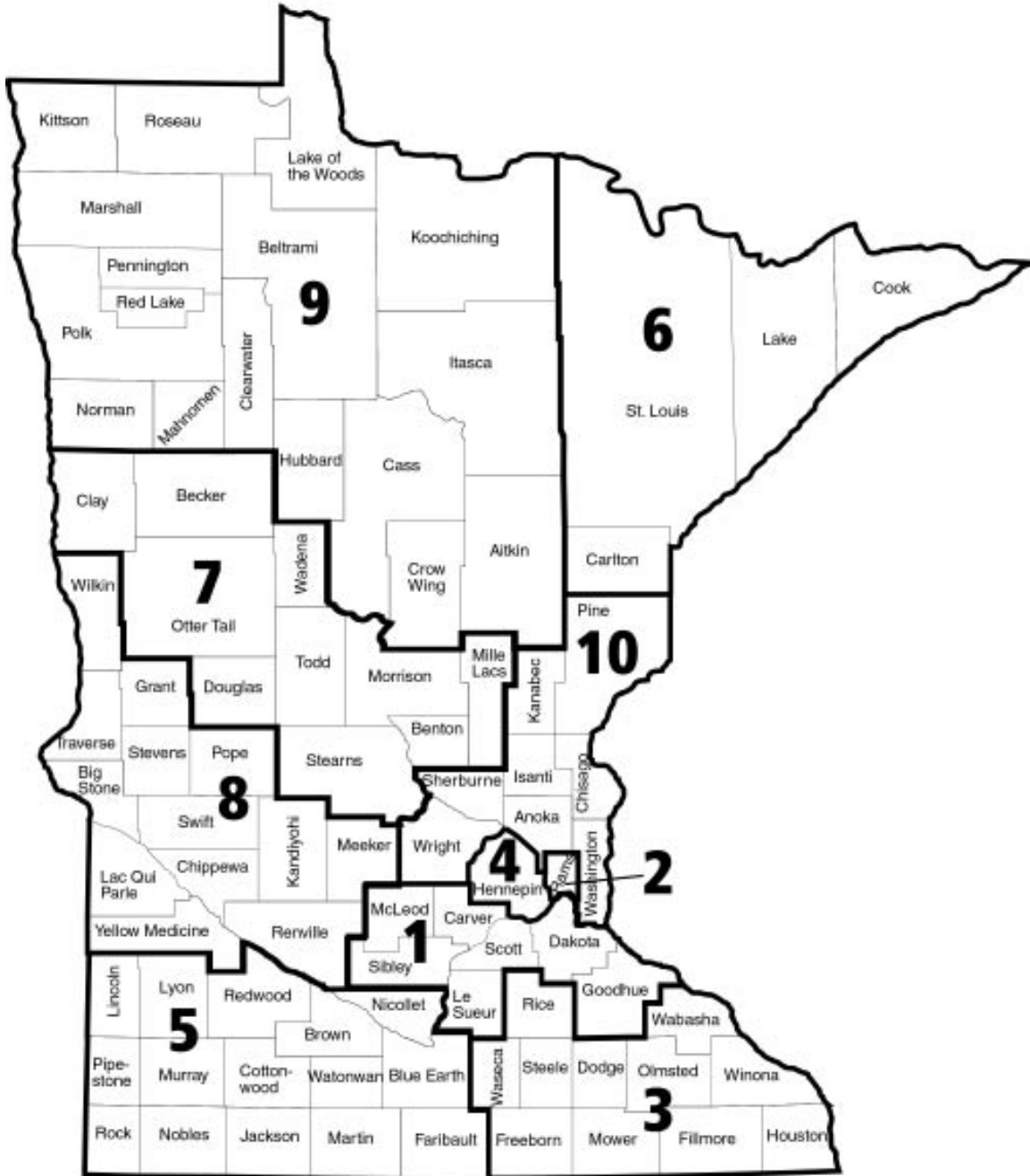
Judicial District 4, which is the most densely populated geographical section for the entire state, recorded the highest number of reported Part I offenses (73,935) and Part II offenses (78,677) of all districts. Thirty-five percent of the state's Part I offenses occurred in this district, while 25 percent of the Part II offenses were registered from this area. Approximately 52 percent of the state's violent crimes were recorded from this section and 34 percent of property crime was represented by this region. The largest portion of arrests for Part I and Part II offenses were also registered from Judicial District 4.

There were 13,010 arrests for Part I violations compared to 54,896 arrests for Part II offenses.

Judicial District 8 recorded the smallest amount of Part I offenses with 4,054. Judicial District 5 registered the second lowest amount of Part I offenses with 7,621. Judicial District 8, with 8,428 offenses, recorded the lowest number of Part II offenses followed by Judicial District 2 with 16,236 offenses. Judicial District 8 also reported the least amount of violent crime (256) and property offenses (3,798) in the state.

The district registering the highest clearance rate for Part I offenses in 1997 was Judicial District 3 with 29 percent. The district with the highest Part II clearance rate was also Judicial District 3 with 67 percent.

**FIGURE 28  
STATE OF MINNESOTA  
JUDICIAL DISTRICTS**



**TABLE 26**  
**1997 CRIME AND ARRESTS FOR STATE JUDICIAL DISTRICTS\*\***

| <b>Judicial District</b>                         | <b>1</b>      | <b>2</b>      | <b>3</b>      | <b>4</b>      | <b>5</b>      | <b>6</b>      | <b>7</b>      | <b>8</b>     | <b>9</b>      | <b>10</b>     |
|--|---------------|---------------|---------------|---------------|---------------|---------------|---------------|--------------|---------------|---------------|
| Percent of Total State Population*               | 12%           | 11%           | 9%            | 23%           | 6%            | 5%            | 9%            | 4%           | 7%            | 15%           |
| <b>Part I Offenses Reported</b>                  | <b>18,675</b> | <b>31,561</b> | <b>11,826</b> | <b>73,935</b> | <b>7,621</b>  | <b>9,054</b>  | <b>13,073</b> | <b>4,054</b> | <b>11,829</b> | <b>26,224</b> |
| Number of Part I Offenses Cleared                | 4,343         | 7,601         | 3,547         | 10,797        | 2,084         | 2,016         | 3,699         | 1,071        | 2,983         | 5,985         |
| Percent Cleared Part I Offenses                  | 23%           | 25%           | 29%           | 15%           | 27%           | 22%           | 28%           | 26%          | 25%           | 22%           |
| <b>Number of Violent Crimes</b>                  | <b>702</b>    | <b>2,723</b>  | <b>660</b>    | <b>8,214</b>  | <b>339</b>    | <b>621</b>    | <b>585</b>    | <b>256</b>   | <b>651</b>    | <b>1,058</b>  |
| Violent Crime Rate<br>(per 100,000 Inhabitants)  | 126.1         | 554.7         | 158.1         | 765.2         | 116.8         | 250.3         | 139.2         | 149.4        | 208.7         | 156.1         |
| <b>Number of Property Crimes</b>                 | <b>17,973</b> | <b>28,838</b> | <b>11,166</b> | <b>65,721</b> | <b>7,282</b>  | <b>8,433</b>  | <b>12,488</b> | <b>3,798</b> | <b>11,178</b> | <b>25,166</b> |
| Property Crime Rate<br>(per 100,000 Inhabitants) | 3,228.1       | 5,874.6       | 2,674.3       | 6,122.3       | 2,510.6       | 3,399.5       | 2,972.3       | 2,217.3      | 3,583.6       | 3,712.3       |
| <b>Part II Offenses Reported</b>                 | <b>36,739</b> | <b>16,236</b> | <b>26,761</b> | <b>78,677</b> | <b>16,786</b> | <b>20,507</b> | <b>29,381</b> | <b>8,428</b> | <b>25,686</b> | <b>52,748</b> |
| Number of Part II Offenses Cleared               | 22,721        | 10,609        | 18,159        | 30,973        | 10,382        | 11,353        | 19,281        | 4,779        | 15,797        | 34,929        |
| Percent Cleared Part II Offenses                 | 48%           | 65%           | 67%           | 31%           | 61%           | 55%           | 65%           | 56%          | 61%           | 66%           |
| <b>Number of Part I Arrests</b>                  | <b>4,236</b>  | <b>6,051</b>  | <b>3,064</b>  | <b>13,010</b> | <b>2,066</b>  | <b>2,175</b>  | <b>3,417</b>  | <b>1,119</b> | <b>2,077</b>  | <b>5,291</b>  |
| <b>Number of Part II Arrests</b>                 | <b>25,591</b> | <b>17,416</b> | <b>17,926</b> | <b>54,896</b> | <b>11,001</b> | <b>13,130</b> | <b>20,015</b> | <b>6,489</b> | <b>12,258</b> | <b>27,401</b> |

\* 1996 FBI population estimates.

\*\* State Patrol and Capitol Security figures are excluded.



**STATE OF MINNESOTA  
JUDICIAL DISTRICTS**

**JUDICIAL DISTRICT #1**

Carver  
Dakota  
Goodhue  
LeSueur  
McLeod  
Scott  
Sibley

**JUDICIAL DISTRICT #2**

Ramsey

**JUDICIAL DISTRICT #3**

Dodge  
Fillmore  
Freeborn  
Houston  
Mower  
Olmsted  
Rice  
Steele  
Wabasha  
Waseca  
Winona

**JUDICIAL DISTRICT #4**

Hennepin

**JUDICIAL DISTRICT #5**

Blue Earth  
Brown  
Cottonwood  
Faribault  
Jackson  
Lincoln  
Lyon  
Martin  
Murray  
Nicollet  
Nobles  
Pipestone  
Redwood  
Rock  
Watonwan

**JUDICIAL DISTRICT #6**

Carlton  
Cook  
Lake  
St. Louis

**JUDICIAL DISTRICT #7**

Becker  
Benton  
Clay  
Douglas  
Mille Lacs  
Morrison  
OtterTail  
Stearns  
Todd  
Wadena

**JUDICIAL DISTRICT #8**

Big Stone  
Chippewa  
Grant  
Kandiyohi  
Lac Qui Parle  
Meeker  
Pope  
Renville  
Stevens  
Swift  
Traverse  
Wilkin  
Yellow Medicine

**JUDICIAL DISTRICT #9**

Aitkin  
Beltrami  
Cass  
Clearwater  
Crow Wing  
Hubbard  
Itasca  
Kittson  
Koochiching  
Lake of the Woods  
Mahnommen  
Marshall  
Norman  
Pennington  
Polk  
Red Lake  
Roseau

**JUDICIAL DISTRICT #10**

Anoka  
Chisago  
Isanti  
Kanabec  
Pine  
Sherburne  
Washington  
Wright

## MINNESOTA LAW ENFORCEMENT EMPLOYEE INFORMATION

The average number of full time law enforcement personnel in 1997 (including sworn and civilian) amounted to 2.3 employees per each 1,000 residents of the state. The average number of sworn personnel (excluding civilian) amounted to 1.6 employees per 1,000 population. The contributing law enforcement agencies averaged one full-time civilian employee to two full-time sworn personnel. These figures represent the averages as derived from the submitted data and are not the recommended ratios for Minnesota law enforcement agencies. The average ratio of law enforcement personnel for any given community may, and does, vary according to a number of community and policing factors.

In 1997, the reporting sheriff's departments indicated 2,203 sworn personnel employed and 1,925 civilian

personnel which amounted to a total of 4,128 employees. The police departments reported to have 4,863\* sworn personnel in 1997, compared with 1,187\* civilian employees. The total number of municipal employees equaled 6,050\* personnel. The State Patrol figures indicate 500 sworn personnel and 267 civilian employees for a total of 767.

Of the total number of sworn personnel in 1997 (7,566\*), there were 6,889 males and 677 females. Considering the total number of civilian personnel for the same year (3,379<sup>1</sup>), there were 1,279 males compared with 2,100 females.

---

<sup>1</sup>Totals include personnel from the University of Minnesota PD-Minneapolis, University of Minnesota PD-Duluth, Metropolitan Airport PD, Hennepin Parks and the Minnesota State Patrol.

**TABLE 27**  
**POLICE EMPLOYEES AS OF OCTOBER 31, 1997 - URBAN**  
**(Rate per 1,000 Inhabitants)**

| <b>Agency</b>                     | <b>Population</b> | <b>GRAND<br/>TOTAL</b> | <b>Sworn<br/>Male</b> | <b>Sworn<br/>Female</b> | <b>TOTAL<br/>SWORN</b> | <b>Civil<br/>Male</b> | <b>Civil<br/>Female</b> | <b>TOTAL<br/>CIVIL</b> |
|-----------------------------------|-------------------|------------------------|-----------------------|-------------------------|------------------------|-----------------------|-------------------------|------------------------|
| <i>Rate per 1,000</i>             |                   | <b>1.8</b>             | <b>1.3</b>            | <b>0.1</b>              | <b>1.4</b>             | <b>0.1</b>            | <b>0.3</b>              | <b>0.4</b>             |
| <b>TOTAL EMPLOYEES</b>            | <b>3,277,219</b>  | <b>5,895</b>           | <b>4,274</b>          | <b>472</b>              | <b>4,746</b>           | <b>262</b>            | <b>887</b>              | <b>1,149</b>           |
| <b>GROUP I (250,000 or over)</b>  |                   |                        |                       |                         |                        |                       |                         |                        |
| <i>Rate per 1,000</i>             |                   | <b>3.0</b>             | <b>2.0</b>            | <b>0.3</b>              | <b>2.3</b>             | <b>0.2</b>            | <b>0.5</b>              | <b>0.6</b>             |
| <b>Total</b>                      | <b>628,887</b>    | <b>1,869</b>           | <b>1,249</b>          | <b>212</b>              | <b>1,461</b>           | <b>112</b>            | <b>296</b>              | <b>408</b>             |
| Minneapolis                       | 361,595           | <b>1158</b>            | 777                   | 136                     | <b>913</b>             | 64                    | 181                     | <b>245</b>             |
| St. Paul                          | 267,292           | <b>711</b>             | 472                   | 76                      | <b>548</b>             | 48                    | 115                     | <b>163</b>             |
| <b>GROUP III (50,000-100,000)</b> |                   |                        |                       |                         |                        |                       |                         |                        |
| <i>Rate per 1,000</i>             |                   | <b>1.5</b>             | <b>1.1</b>            | <b>0.1</b>              | <b>1.2</b>             | <b>0.1</b>            | <b>0.2</b>              | <b>0.3</b>             |
| <b>Total</b>                      | <b>652,611</b>    | <b>975</b>             | <b>703</b>            | <b>73</b>               | <b>776</b>             | <b>50</b>             | <b>149</b>              | <b>199</b>             |
| Bloomington                       | 86,882            | <b>131</b>             | 96                    | 6                       | <b>102</b>             | 8                     | 21                      | <b>29</b>              |
| Brooklyn Park                     | 59,956            | <b>80</b>              | 59                    | 7                       | <b>66</b>              | 2                     | 12                      | <b>14</b>              |
| Burnsville                        | 56,177            | <b>78</b>              | 56                    | 8                       | <b>64</b>              | 2                     | 12                      | <b>14</b>              |
| Coon Rapids                       | 63,606            | <b>69</b>              | 57                    | 2                       | <b>59</b>              | 0                     | 10                      | <b>10</b>              |
| Duluth                            | 85,663            | <b>164</b>             | 124                   | 14                      | <b>138</b>             | 8                     | 18                      | <b>26</b>              |
| Eagan                             | 58,126            | <b>84</b>              | 51                    | 8                       | <b>59</b>              | 4                     | 21                      | <b>25</b>              |
| Minnetonka                        | 51,789            | <b>67</b>              | 44                    | 6                       | <b>50</b>              | 3                     | 14                      | <b>17</b>              |
| Plymouth                          | 61,340            | <b>68</b>              | 49                    | 6                       | <b>55</b>              | 2                     | 11                      | <b>13</b>              |
| Rochester                         | 77,278            | <b>143</b>             | 102                   | 8                       | <b>110</b>             | 12                    | 21                      | <b>33</b>              |
| St. Cloud                         | 51,794            | <b>91</b>              | 65                    | 8                       | <b>73</b>              | 9                     | 9                       | <b>18</b>              |
| <b>GROUP IV (25,000-50,000)</b>   |                   |                        |                       |                         |                        |                       |                         |                        |
| <i>Rate per 1,000</i>             |                   | <b>1.5</b>             | <b>1.0</b>            | <b>0.1</b>              | <b>1.1</b>             | <b>0.1</b>            | <b>0.3</b>              | <b>0.3</b>             |
| <b>Total</b>                      | <b>639,132</b>    | <b>939</b>             | <b>643</b>            | <b>77</b>               | <b>720</b>             | <b>44</b>             | <b>175</b>              | <b>219</b>             |
| Apple Valley                      | 40,580            | <b>57</b>              | 35                    | 5                       | <b>40</b>              | 1                     | 16                      | <b>17</b>              |
| Blaine                            | 42,787            | <b>53</b>              | 40                    | 3                       | <b>43</b>              | 3                     | 7                       | <b>10</b>              |
| Brooklyn Center                   | 28,106            | <b>58</b>              | 37                    | 6                       | <b>43</b>              | 10                    | 5                       | <b>15</b>              |
| Cottage Grove                     | 27,362            | <b>42</b>              | 24                    | 7                       | <b>31</b>              | 1                     | 10                      | <b>11</b>              |
| Eden Prairie                      | 48,895            | <b>70</b>              | 41                    | 8                       | <b>49</b>              | 4                     | 17                      | <b>21</b>              |
| Edina                             | 47,442            | <b>64</b>              | 44                    | 5                       | <b>49</b>              | 2                     | 13                      | <b>15</b>              |
| Fridley                           | 26,758            | <b>45</b>              | 33                    | 3                       | <b>36</b>              | 2                     | 7                       | <b>9</b>               |
| Lakeville                         | 34,088            | <b>54</b>              | 36                    | 2                       | <b>38</b>              | 4                     | 12                      | <b>16</b>              |
| Mankato                           | 32,028            | <b>52</b>              | 33                    | 9                       | <b>42</b>              | 0                     | 10                      | <b>10</b>              |
| Maple Grove                       | 47,580            | <b>54</b>              | 42                    | 2                       | <b>44</b>              | 1                     | 9                       | <b>10</b>              |
| Maplewood                         | 34,229            | <b>58</b>              | 39                    | 4                       | <b>43</b>              | 6                     | 9                       | <b>15</b>              |
| Moorhead                          | 33,730            | <b>71</b>              | 47                    | 1                       | <b>48</b>              | 4                     | 19                      | <b>23</b>              |
| Richfield                         | 35,115            | <b>55</b>              | 39                    | 3                       | <b>42</b>              | 1                     | 12                      | <b>13</b>              |
| Roseville                         | 33,733            | <b>51</b>              | 41                    | 4                       | <b>45</b>              | 1                     | 5                       | <b>6</b>               |
| Shoreview*                        | 27,489            |                        |                       |                         |                        |                       |                         |                        |
| St. Louis Park                    | 43,336            | <b>71</b>              | 45                    | 6                       | <b>51</b>              | 4                     | 16                      | <b>20</b>              |
| Winona                            | 26,140            | <b>40</b>              | 35                    | 3                       | <b>38</b>              | 0                     | 2                       | <b>2</b>               |
| Woodbury                          | 29,734            | <b>44</b>              | 32                    | 6                       | <b>38</b>              | 0                     | 6                       | <b>6</b>               |

\*Under contract with another agency.

\*\*Not included in totals, population not calculated.

**TABLE 27**  
**POLICE EMPLOYEES AS OF OCTOBER 31, 1997 - URBAN**  
**(Rate per 1,000 Inhabitants)**

| <b>Agency</b>                  | <b>Population</b> | <b>GRAND<br/>TOTAL</b> | Sworn<br>Male | Sworn<br>Female | <b>TOTAL<br/>SWORN</b> | Civil<br>Male | Civil<br>Female | <b>TOTAL<br/>CIVIL</b> |
|--------------------------------|-------------------|------------------------|---------------|-----------------|------------------------|---------------|-----------------|------------------------|
| <b>GROUP V (10,000-25,000)</b> |                   |                        |               |                 |                        |               |                 |                        |
| <i>Rate per 1,000</i>          |                   | <b>1.5</b>             | <b>1.1</b>    | <b>0.1</b>      | <b>1.2</b>             | <b>0.0</b>    | <b>0.2</b>      | <b>0.3</b>             |
| <b>Total</b>                   | <b>816,744</b>    | <b>1,234</b>           | <b>934</b>    | <b>79</b>       | <b>1,013</b>           | <b>39</b>     | <b>182</b>      | <b>221</b>             |
| Albert Lea                     | 18,237            | <b>38</b>              | 27            | 1               | <b>28</b>              | 0             | 10              | <b>10</b>              |
| Andover*                       | 20,396            |                        |               |                 |                        |               |                 |                        |
| Anoka                          | 17,018            | <b>35</b>              | 26            | 1               | <b>27</b>              | 2             | 6               | <b>8</b>               |
| Austin                         | 22,186            | <b>30</b>              | 27            | 0               | <b>27</b>              | 1             | 2               | <b>3</b>               |
| Bemidji                        | 12,613            | <b>26</b>              | 22            | 0               | <b>22</b>              | 1             | 3               | <b>4</b>               |
| Brainerd                       | 13,802            | <b>27</b>              | 20            | 2               | <b>22</b>              | 0             | 5               | <b>5</b>               |
| Champlin                       | 20,960            | <b>24</b>              | 20            | 3               | <b>23</b>              | 0             | 1               | <b>1</b>               |
| Chanhassen                     | 15,431            | <b>7</b>               | 2             | 1               | <b>3</b>               | 1             | 3               | <b>4</b>               |
| Chaska                         | 13,762            | <b>18</b>              | 14            | 1               | <b>15</b>              | 1             | 2               | <b>3</b>               |
| Cloquet                        | 11,261            | <b>21</b>              | 19            | 0               | <b>19</b>              | 0             | 2               | <b>2</b>               |
| Columbia Heights               | 18,536            | <b>32</b>              | 24            | 0               | <b>24</b>              | 3             | 5               | <b>8</b>               |
| Crystal                        | 23,347            | <b>33</b>              | 23            | 4               | <b>27</b>              | 0             | 6               | <b>6</b>               |
| Elk River                      | 13,378            | <b>29</b>              | 20            | 2               | <b>22</b>              | 1             | 6               | <b>7</b>               |
| Fairmont                       | 11,314            | <b>21</b>              | 19            | 0               | <b>19</b>              | 0             | 2               | <b>2</b>               |
| Faribault                      | 18,245            | <b>37</b>              | 25            | 2               | <b>27</b>              | 1             | 9               | <b>10</b>              |
| Fergus Falls                   | 12,734            | <b>24</b>              | 19            | 1               | <b>20</b>              | 0             | 4               | <b>4</b>               |
| Golden Valley                  | 21,045            | <b>42</b>              | 28            | 2               | <b>30</b>              | 6             | 6               | <b>12</b>              |
| Ham Lake*                      | 10,601            |                        |               |                 |                        |               |                 |                        |
| Hastings                       | 16,696            | <b>25</b>              | 20            | 1               | <b>21</b>              | 0             | 4               | <b>4</b>               |
| Hibbing                        | 18,014            | <b>32</b>              | 24            | 5               | <b>29</b>              | 0             | 3               | <b>3</b>               |
| Hopkins                        | 16,056            | <b>35</b>              | 20            | 4               | <b>24</b>              | 1             | 10              | <b>11</b>              |
| Hutchinson                     | 12,803            | <b>28</b>              | 19            | 2               | <b>21</b>              | 0             | 7               | <b>7</b>               |
| Inver Grove Heights            | 24,988            | <b>33</b>              | 24            | 1               | <b>25</b>              | 2             | 6               | <b>8</b>               |
| Lino Lakes                     | 11,898            | <b>20</b>              | 16            | 1               | <b>17</b>              | 0             | 3               | <b>3</b>               |
| Marshall                       | 12,432            | <b>19</b>              | 13            | 2               | <b>15</b>              | 2             | 2               | <b>4</b>               |
| Mendota Heights                | 10,991            | <b>18</b>              | 15            | 1               | <b>16</b>              | 0             | 2               | <b>2</b>               |
| Mound                          | 10,205            | <b>15</b>              | 11            | 2               | <b>13</b>              | 0             | 2               | <b>2</b>               |
| Mounds View                    | 13,248            | <b>18</b>              | 16            | 0               | <b>16</b>              | 0             | 2               | <b>2</b>               |
| New Brighton                   | 22,036            | <b>28</b>              | 20            | 5               | <b>25</b>              | 0             | 3               | <b>3</b>               |
| New Hope                       | 21,558            | <b>36</b>              | 26            | 3               | <b>29</b>              | 1             | 6               | <b>7</b>               |
| New Ulm                        | 13,816            | <b>21</b>              | 17            | 1               | <b>18</b>              | 0             | 3               | <b>3</b>               |
| North Mankato                  | 11,621            | <b>11</b>              | 9             | 1               | <b>10</b>              | 0             | 1               | <b>1</b>               |
| North St. Paul                 | 12,905            | <b>18</b>              | 15            | 1               | <b>16</b>              | 0             | 2               | <b>2</b>               |
| Northfield                     | 16,266            | <b>23</b>              | 17            | 1               | <b>18</b>              | 2             | 3               | <b>5</b>               |
| Oakdale                        | 23,907            | <b>32</b>              | 25            | 2               | <b>27</b>              | 1             | 4               | <b>5</b>               |
| Owatonna                       | 20,532            | <b>27</b>              | 24            | 1               | <b>25</b>              | 0             | 2               | <b>2</b>               |
| Prior Lake                     | 13,544            | <b>21</b>              | 17            | 2               | <b>19</b>              | 0             | 2               | <b>2</b>               |
| Ramsey                         | 16,012            | <b>16</b>              | 13            | 1               | <b>14</b>              | 0             | 2               | <b>2</b>               |
| Red Wing                       | 16,055            | <b>32</b>              | 25            | 1               | <b>26</b>              | 2             | 4               | <b>6</b>               |
| Robbinsdale                    | 14,329            | <b>26</b>              | 19            | 2               | <b>21</b>              | 1             | 4               | <b>5</b>               |
| Rosemount                      | 10,058            | <b>17</b>              | 14            | 1               | <b>15</b>              | 0             | 2               | <b>2</b>               |
| Savage                         | 14,154            | <b>22</b>              | 17            | 2               | <b>19</b>              | 0             | 3               | <b>3</b>               |

\*Under contract with another agency.

\*\*Not included in totals, population not calculated.

**TABLE 27**  
**POLICE EMPLOYEES AS OF OCTOBER 31, 1997 - URBAN**  
**(Rate per 1,000 Inhabitants)**

| Agency                             | Population     | GRAND<br>TOTAL | Sworn<br>Male | Sworn<br>Female | TOTAL<br>SWORN | Civil<br>Male | Civil<br>Female | TOTAL<br>CIVIL |
|------------------------------------|----------------|----------------|---------------|-----------------|----------------|---------------|-----------------|----------------|
| <b>GROUP V (Continued)</b>         |                |                |               |                 |                |               |                 |                |
| Shakopee                           | 13,307         | 26             | 19            | 3               | 22             | 0             | 4               | 4              |
| South Lake Minnetonka              | 11,099         | 15             | 14            | 0               | 14             | 0             | 1               | 1              |
| South St. Paul                     | 19,959         | 27             | 24            | 2               | 26             | 0             | 1               | 1              |
| Stillwater                         | 16,273         | 23             | 17            | 2               | 19             | 1             | 3               | 4              |
| <i>Vadnais Heights*</i>            | 13,518         |                |               |                 |                |               |                 |                |
| West St. Paul                      | 19,234         | 34             | 22            | 1               | 23             | 5             | 6               | 11             |
| White Bear Lake                    | 24,975         | 34             | 22            | 5               | 27             | 1             | 6               | 7              |
| Willmar                            | 18,865         | 34             | 27            | 3               | 30             | 1             | 3               | 4              |
| Worthington                        | 10,524         | 24             | 18            | 0               | 18             | 2             | 4               | 6              |
| <b>GROUP VI (2,500-10,000)</b>     |                |                |               |                 |                |               |                 |                |
| <i>Rate per 1,000</i>              |                | 1.6            | 1.3           | 0.1             | 1.4            | 0.0           | 0.2             | 0.2            |
| <b>Total</b>                       | <b>489,873</b> | <b>784</b>     | <b>662</b>    | <b>28</b>       | <b>690</b>     | <b>14</b>     | <b>80</b>       | <b>94</b>      |
| Alexandria                         | 8,932          | 19             | 16            | 0               | 16             | 1             | 2               | 3              |
| Annandale                          | 3,169          | 3              | 3             | 0               | 3              | 0             | 0               | 0              |
| <i>Arden Hills*</i>                | 9,230          |                |               |                 |                |               |                 |                |
| Baxter                             | 4,264          | 10             | 7             | 2               | 9              | 0             | 1               | 1              |
| Bayport                            | 3,291          | 5              | 5             | 0               | 5              | 0             | 0               | 0              |
| Belle Plaine                       | 3,359          | 6              | 5             | 0               | 5              | 0             | 1               | 1              |
| Benson                             | 3,236          | 7              | 5             | 1               | 6              | 0             | 1               | 1              |
| Big Lake                           | 3,899          | 6              | 4             | 1               | 5              | 0             | 1               | 1              |
| Blue Earth                         | 3,713          | 6              | 6             | 0               | 6              | 0             | 0               | 0              |
| Breckenridge                       | 3,754          | 10             | 6             | 1               | 7              | 0             | 3               | 3              |
| Buffalo                            | 7,784          | 12             | 10            | 1               | 11             | 0             | 1               | 1              |
| Caledonia                          | 2,873          | 5              | 3             | 1               | 4              | 0             | 1               | 1              |
| Cambridge                          | 6,300          | 4              | 4             | 0               | 4              | 0             | 0               | 0              |
| Cannon Falls                       | 3,673          | 5              | 5             | 0               | 5              | 0             | 0               | 0              |
| Chisholm                           | 5,298          | 12             | 11            | 0               | 11             | 0             | 1               | 1              |
| Circle Pines-Lexington-Centerville | 7,909          | 15             | 12            | 0               | 12             | 0             | 3               | 3              |
| Cold Spring                        | 2,595          | 5              | 5             | 0               | 5              | 0             | 0               | 0              |
| Corcoran                           | 5,987          | 4              | 4             | 0               | 4              | 0             | 0               | 0              |
| Crookston                          | 8,044          | 17             | 15            | 0               | 15             | 0             | 2               | 2              |
| Dayton                             | 5,079          | 6              | 5             | 0               | 5              | 1             | 0               | 1              |
| Deephaven/Woodland                 | 4,464          | 8              | 7             | 0               | 7              | 0             | 1               | 1              |
| Detroit Lakes                      | 6,912          | 14             | 11            | 1               | 12             | 0             | 2               | 2              |
| Dilworth                           | 2,950          | 5              | 5             | 0               | 5              | 0             | 0               | 0              |
| <i>East Bethel*</i>                | 9,816          |                |               |                 |                |               |                 |                |
| East Grand Forks                   | 9,191          | 23             | 19            | 1               | 20             | 1             | 2               | 3              |
| Ely                                | 4,123          | 13             | 7             | 0               | 7              | 4             | 2               | 6              |
| Eveleth                            | 4,141          | 10             | 9             | 0               | 9              | 0             | 1               | 1              |
| <i>Falcon Heights*</i>             | 5,803          |                |               |                 |                |               |                 |                |
| Farmington                         | 6,821          | 12             | 10            | 0               | 10             | 0             | 2               | 2              |
| Forest Lake                        | 6,926          | 13             | 10            | 2               | 12             | 0             | 1               | 1              |
| Glencoe                            | 5,321          | 9              | 8             | 0               | 8              | 0             | 1               | 1              |

\*Under contract with another agency.

\*\*Not included in totals, population not calculated.

**TABLE 27**  
**POLICE EMPLOYEES AS OF OCTOBER 31, 1997 - URBAN**  
**(Rate per 1,000 Inhabitants)**

| <b>Agency</b>               | <b>Population</b> | <b>GRAND<br/>TOTAL</b> | Sworn<br>Male | Sworn<br>Female | <b>TOTAL<br/>SWORN</b> | Civil<br>Male | Civil<br>Female | <b>TOTAL<br/>CIVIL</b> |
|-----------------------------|-------------------|------------------------|---------------|-----------------|------------------------|---------------|-----------------|------------------------|
| <b>GROUP VI (Continued)</b> |                   |                        |               |                 |                        |               |                 |                        |
| Glenwood                    | 2,818             | 4                      | 4             | 0               | 4                      | 0             | 0               | 0                      |
| Goodview                    | 2,973             | 4                      | 4             | 0               | 4                      | 0             | 0               | 0                      |
| Grand Rapids                | 8,435             | 18                     | 14            | 0               | 14                     | 1             | 3               | 4                      |
| Granite Falls               | 3,243             | 5                      | 5             | 0               | 5                      | 0             | 0               | 0                      |
| Hermantown                  | 8,190             | 11                     | 10            | 0               | 10                     | 1             | 0               | 1                      |
| International Falls         | 8,308             | 14                     | 13            | 0               | 13                     | 0             | 1               | 1                      |
| Jackson                     | 3,715             | 8                      | 7             | 0               | 7                      | 0             | 1               | 1                      |
| Jordan                      | 3,380             | 5                      | 4             | 0               | 4                      | 0             | 1               | 1                      |
| Kasson                      | 4,085             | 6                      | 5             | 1               | 6                      | 0             | 0               | 0                      |
| LaCrescent                  | 4,744             | 8                      | 7             | 0               | 7                      | 0             | 1               | 1                      |
| Lake City                   | 4,542             | 9                      | 8             | 0               | 8                      | 0             | 1               | 1                      |
| Lauderdale*                 | 2,775             |                        |               |                 |                        |               |                 |                        |
| LeSueur                     | 3,907             | 9                      | 6             | 0               | 6                      | 2             | 1               | 3                      |
| Litchfield                  | 6,653             | 10                     | 9             | 0               | 9                      | 0             | 1               | 1                      |
| Little Canada*              | 9,590             |                        |               |                 |                        |               |                 |                        |
| Little Falls                | 7,572             | 12                     | 10            | 0               | 10                     | 2             | 0               | 2                      |
| Long Prairie                | 2,837             | 6                      | 6             | 0               | 6                      | 0             | 0               | 0                      |
| Luverne                     | 4,624             | 6                      | 5             | 1               | 6                      | 0             | 0               | 0                      |
| Medina                      | 3,774             | 5                      | 4             | 0               | 4                      | 0             | 1               | 1                      |
| Melrose                     | 2,804             | 4                      | 4             | 0               | 4                      | 0             | 0               | 0                      |
| Montevideo                  | 5,583             | 8                      | 7             | 0               | 7                      | 0             | 1               | 1                      |
| Monticello*                 | 5,602             |                        |               |                 |                        |               |                 |                        |
| Mora                        | 2,904             | 9                      | 8             | 0               | 8                      | 0             | 1               | 1                      |
| Morris                      | 5,559             | 9                      | 8             | 0               | 8                      | 0             | 1               | 1                      |
| Mountain Iron*              | 3,476             |                        |               |                 |                        |               |                 |                        |
| New Prague                  | 3,924             | 9                      | 7             | 0               | 7                      | 0             | 2               | 2                      |
| Newport                     | 3,892             | 8                      | 8             | 0               | 8                      | 0             | 0               | 0                      |
| North Branch                | 5,140             | 7                      | 5             | 1               | 6                      | 0             | 1               | 1                      |
| North Oaks*                 | 3,827             |                        |               |                 |                        |               |                 |                        |
| Oak Park Heights            | 4,114             | 9                      | 8             | 0               | 8                      | 0             | 1               | 1                      |
| Olivia                      | 2,533             | 5                      | 3             | 2               | 5                      | 0             | 0               | 0                      |
| Orono                       | 7,437             | 18                     | 16            | 0               | 16                     | 0             | 2               | 2                      |
| Osseo                       | 2,571             | 4                      | 3             | 1               | 4                      | 0             | 0               | 0                      |
| Park Rapids                 | 3,089             | 6                      | 5             | 1               | 6                      | 0             | 0               | 0                      |
| Pipestone*                  | 4,590             |                        |               |                 |                        |               |                 |                        |
| Plainview                   | 2,951             | 4                      | 4             | 0               | 4                      | 0             | 0               | 0                      |
| Princeton                   | 4,674             | 9                      | 6             | 2               | 8                      | 0             | 1               | 1                      |
| Proctor                     | 3,052             | 7                      | 6             | 0               | 6                      | 0             | 1               | 1                      |
| Redwood Falls               | 4,983             | 10                     | 8             | 1               | 9                      | 0             | 1               | 1                      |
| Roseau                      | 2,610             | 5                      | 5             | 0               | 5                      | 0             | 0               | 0                      |
| Sartell                     | 6,584             | 10                     | 8             | 1               | 9                      | 0             | 1               | 1                      |
| Sauk Centre                 | 3,912             | 9                      | 6             | 0               | 6                      | 0             | 3               | 3                      |
| Sauk Rapids                 | 9,293             | 10                     | 9             | 0               | 9                      | 0             | 1               | 1                      |
| Sleepy Eye                  | 3,694             | 6                      | 6             | 0               | 6                      | 0             | 0               | 0                      |

\*Under contract with another agency.

\*\*Not included in totals, population not calculated.

**TABLE 27**  
**POLICE EMPLOYEES AS OF OCTOBER 31, 1997 - URBAN**  
**(Rate per 1,000 Inhabitants)**

| <b>Agency</b>                  | <b>Population</b> | <b>GRAND<br/>TOTAL</b> | Sworn<br>Male | Sworn<br>Female | <b>TOTAL<br/>SWORN</b> | Civil<br>Male | Civil<br>Female | <b>TOTAL<br/>CIVIL</b> |
|--------------------------------|-------------------|------------------------|---------------|-----------------|------------------------|---------------|-----------------|------------------------|
| <b>GROUP VI (Continued)</b>    |                   |                        |               |                 |                        |               |                 |                        |
| Spring Lake Park               | 6,390             | 13                     | 10            | 1               | 11                     | 0             | 2               | 2                      |
| St. Anthony                    | 7,801             | 20                     | 18            | 0               | 18                     | 0             | 2               | 2                      |
| St. Bonifacious/Minnetrista    | 4,765             | 11                     | 9             | 0               | 9                      | 1             | 1               | 2                      |
| St. Francis                    | 3,318             | 8                      | 7             | 0               | 7                      | 0             | 1               | 1                      |
| St. James                      | 4,378             | 8                      | 7             | 0               | 7                      | 0             | 1               | 1                      |
| St. Joseph                     | 3,749             | 6                      | 5             | 1               | 6                      | 0             | 0               | 0                      |
| St. Paul Park                  | 5,369             | 8                      | 8             | 0               | 8                      | 0             | 0               | 0                      |
| St. Peter                      | 9,971             | 17                     | 12            | 0               | 12                     | 0             | 5               | 5                      |
| Staples                        | 2,807             | 6                      | 6             | 0               | 6                      | 0             | 0               | 0                      |
| Stewartville*                  | 5,132             |                        |               |                 |                        |               |                 |                        |
| Thief River Falls              | 8,289             | 18                     | 15            | 2               | 17                     | 0             | 1               | 1                      |
| Two Harbors                    | 3,837             | 8                      | 7             | 0               | 7                      | 0             | 1               | 1                      |
| Virginia                       | 9,330             | 25                     | 23            | 1               | 24                     | 0             | 1               | 1                      |
| Wabasha                        | 2,674             | 5                      | 4             | 0               | 4                      | 0             | 1               | 1                      |
| Waconia*                       | 3,952             |                        |               |                 |                        |               |                 |                        |
| Wadena                         | 4,316             | 9                      | 8             | 0               | 8                      | 0             | 1               | 1                      |
| Waite Park                     | 5,461             | 9                      | 8             | 0               | 8                      | 0             | 1               | 1                      |
| Waseca                         | 8,620             | 13                     | 10            | 1               | 11                     | 0             | 2               | 2                      |
| Wayzata                        | 3,838             | 10                     | 8             | 0               | 8                      | 0             | 2               | 2                      |
| West Hennepin                  | 5,174             | 9                      | 9             | 0               | 9                      | 0             | 0               | 0                      |
| Windom                         | 4,323             | 7                      | 6             | 0               | 6                      | 0             | 1               | 1                      |
| Zumbrota                       | 2,559             | 4                      | 4             | 0               | 4                      | 0             | 0               | 0                      |
| <b>GROUP VII (Under 2,500)</b> |                   |                        |               |                 |                        |               |                 |                        |
| <i>Rate per 1,000</i>          |                   | 1.9                    | 1.7           | 0.1             | 1.7                    | 0.1           | 0.1             | 0.2                    |
| <b>Total</b>                   | <b>49,972</b>     | <b>94</b>              | <b>83</b>     | <b>3</b>        | <b>86</b>              | <b>3</b>      | <b>5</b>        | <b>8</b>               |
| Airport**                      |                   | 72                     | 44            | 5               | 49                     | 14            | 9               | 23                     |
| Appleton                       | 1,566             | 4                      | 4             | 0               | 4                      | 0             | 0               | 0                      |
| Aurora*                        | 2,069             |                        |               |                 |                        |               |                 |                        |
| Babbitt                        | 1,677             | 4                      | 4             | 0               | 4                      | 0             | 0               | 0                      |
| Becker                         | 1,129             | 5                      | 4             | 0               | 4                      | 0             | 1               | 1                      |
| Biwabik                        | 1,097             | 5                      | 4             | 1               | 5                      | 0             | 0               | 0                      |
| Blooming Prairie               | 1,993             | 3                      | 3             | 0               | 3                      | 0             | 0               | 0                      |
| Crosby                         | 2,331             | 10                     | 5             | 1               | 6                      | 3             | 1               | 4                      |
| Dawson                         | 1,644             | 4                      | 4             | 0               | 4                      | 0             | 0               | 0                      |
| Gilbert                        | 1,931             | 6                      | 6             | 0               | 6                      | 0             | 0               | 0                      |
| Grand Marais                   | 1,200             | 7                      | 6             | 0               | 6                      | 0             | 1               | 1                      |
| Hallock                        | 1,225             | 2                      | 2             | 0               | 2                      | 0             | 0               | 0                      |
| Hennepin Parks**               |                   | 20                     | 15            | 4               | 19                     | 0             | 1               | 1                      |
| Hilltop*                       | 818               |                        |               |                 |                        |               |                 |                        |
| Hoyt Lakes                     | 2,307             | 5                      | 5             | 0               | 5                      | 0             | 0               | 0                      |
| Janesville*                    | 2,034             |                        |               |                 |                        |               |                 |                        |
| Kenyon                         | 1,755             | 2                      | 2             | 0               | 2                      | 0             | 0               | 0                      |
| Lakefield                      | 1,695             | 3                      | 2             | 1               | 3                      | 0             | 0               | 0                      |

\*Under contract with another agency.

\*\*Not included in totals, population not calculated.

**TABLE 27**  
**POLICE EMPLOYEES AS OF OCTOBER 31, 1997 - URBAN**  
**(Rate per 1,000 Inhabitants)**

| <b>Agency</b>                | <b>Population</b> | <b>GRAND<br/>TOTAL</b> | Sworn<br>Male | Sworn<br>Female | <b>TOTAL<br/>SWORN</b> | Civil<br>Male | Civil<br>Female | <b>TOTAL<br/>CIVIL</b> |
|------------------------------|-------------------|------------------------|---------------|-----------------|------------------------|---------------|-----------------|------------------------|
| <b>GROUP VII (Continued)</b> |                   |                        |               |                 |                        |               |                 |                        |
| <i>Long Lake*</i>            | 2,044             |                        |               |                 |                        |               |                 |                        |
| Madison                      | 1,855             | <b>4</b>               | 4             | 0               | <b>4</b>               | 0             | 0               | <b>0</b>               |
| <i>Minnetonka Beach*</i>     | 773               |                        |               |                 |                        |               |                 |                        |
| <i>Moose Lake*</i>           | 1,408             |                        |               |                 |                        |               |                 |                        |
| Ortonville                   | 2,115             | <b>5</b>               | 4             | 0               | <b>4</b>               | 0             | 1               | <b>1</b>               |
| <i>Scanlon*</i>              | 884               |                        |               |                 |                        |               |                 |                        |
| Silver Bay                   | 2,014             | <b>5</b>               | 5             | 0               | <b>5</b>               | 0             | 0               | <b>0</b>               |
| Slayton                      | 2,193             | <b>1</b>               | 1             | 0               | <b>1</b>               | 0             | 0               | <b>0</b>               |
| <i>Spring Park*</i>          | 1,717             |                        |               |                 |                        |               |                 |                        |
| Springfield                  | 2,081             | <b>5</b>               | 5             | 0               | <b>5</b>               | 0             | 0               | <b>0</b>               |
| Tracy                        | 2,199             | <b>5</b>               | 5             | 0               | <b>5</b>               | 0             | 0               | <b>0</b>               |
| U of M - Duluth**            |                   | <b>9</b>               | 7             | 1               | <b>8</b>               | 0             | 1               | <b>1</b>               |
| U of M - Mpls.**             |                   | <b>54</b>              | 33            | 8               | <b>41</b>              | 4             | 9               | <b>13</b>              |
| Warroad                      | 1,787             | <b>5</b>               | 4             | 0               | <b>4</b>               | 0             | 1               | <b>1</b>               |
| Wells                        | 2,431             | <b>4</b>               | 4             | 0               | <b>4</b>               | 0             | 0               | <b>0</b>               |

\*Under contract with another agency.

\*\*Not included in totals, population not calculated.



**TABLE 28**  
**POLICE EMPLOYEES AS OF OCTOBER 31, 1997 - RURAL**  
**(Rate per 1,000 Inhabitants)**

| AGENCY                            | Population       | GRAND<br>TOTAL | Male<br>Sworn | Female<br>Sworn | TOTAL<br>SWORN | Civil<br>Male | Civil<br>Female | TOTAL<br>CIVIL |
|-----------------------------------|------------------|----------------|---------------|-----------------|----------------|---------------|-----------------|----------------|
| <i>Rate per 1,000</i>             |                  | <b>3.0</b>     | <b>1.5</b>    | <b>0.1</b>      | <b>1.6</b>     | <b>0.6</b>    | <b>0.8</b>      | <b>1.4</b>     |
| <b>TOTAL EMPLOYEES</b>            | <b>1,380,781</b> | <b>4,128</b>   | <b>2,052</b>  | <b>151</b>      | <b>2,203</b>   | <b>838</b>    | <b>1,087</b>    | <b>1,925</b>   |
| <b>GROUP III (50,000-100,000)</b> |                  |                |               |                 |                |               |                 |                |
| <i>Rate per 1,000</i>             |                  | <b>2.4</b>     | <b>1.2</b>    | <b>0.1</b>      | <b>1.3</b>     | <b>0.5</b>    | <b>0.6</b>      | <b>1.1</b>     |
| <b>Total</b>                      | <b>231,701</b>   | <b>558</b>     | <b>278</b>    | <b>14</b>       | <b>292</b>     | <b>122</b>    | <b>144</b>      | <b>266</b>     |
| St. Louis                         | 51,591           | 125            | 100           | 6               | 106            | 1             | 18              | 19             |
| Stearns                           | 62,724           | 108            | 35            | 3               | 38             | 28            | 42              | 70             |
| Washington                        | 56,099           | 197            | 72            | 3               | 75             | 69            | 53              | 122            |
| Wright                            | 61,287           | 128            | 71            | 2               | 73             | 24            | 31              | 55             |
| <b>GROUP IV(25,000-50,000)</b>    |                  |                |               |                 |                |               |                 |                |
| <i>Rate per 1,000</i>             |                  | <b>1.8</b>     | <b>1.0</b>    | <b>0.1</b>      | <b>1.1</b>     | <b>0.3</b>    | <b>0.4</b>      | <b>0.7</b>     |
| <b>Total</b>                      | <b>222,408</b>   | <b>408</b>     | <b>215</b>    | <b>27</b>       | <b>242</b>     | <b>73</b>     | <b>93</b>       | <b>166</b>     |
| Beltrami                          | 25,523           | 50             | 19            | 1               | 20             | 13            | 17              | 30             |
| Chisago                           | 30,987           | 55             | 28            | 1               | 29             | 10            | 16              | 26             |
| Crow Wing                         | 29,445           | 57             | 28            | 2               | 30             | 13            | 14              | 27             |
| Itasca                            | 35,176           | 49             | 38            | 10              | 48             | 1             | 0               | 1              |
| Olmsted                           | 32,747           | 54             | 45            | 8               | 53             | 1             | 0               | 1              |
| Ottertail                         | 40,885           | 59             | 24            | 1               | 25             | 15            | 19              | 34             |
| Sherburne                         | 27,645           | 84             | 33            | 4               | 37             | 20            | 27              | 47             |
| <b>GROUP V (10,000-25,000)</b>    |                  |                |               |                 |                |               |                 |                |
| <i>Rate per 1,000</i>             |                  | <b>2.9</b>     | <b>1.5</b>    | <b>0.1</b>      | <b>1.6</b>     | <b>0.5</b>    | <b>0.8</b>      | <b>1.3</b>     |
| <b>Total</b>                      | <b>712,519</b>   | <b>2,090</b>   | <b>1,059</b>  | <b>89</b>       | <b>1,148</b>   | <b>385</b>    | <b>557</b>      | <b>942</b>     |
| Aitkin                            | 13,455           | 30             | 13            | 1               | 14             | 8             | 8               | 16             |
| Anoka                             | 19,878           | 164            | 75            | 4               | 79             | 40            | 45              | 85             |
| Becker                            | 22,559           | 40             | 17            | -               | 17             | 10            | 13              | 23             |
| Benton                            | 16,343           | 53             | 16            | 1               | 17             | 13            | 23              | 36             |
| Blue Earth                        | 23,068           | 40             | 16            | 3               | 19             | 12            | 9               | 21             |
| Carlton                           | 17,353           | 36             | 17            | 3               | 20             | 4             | 12              | 16             |
| Carver                            | 24,532           | 116            | 58            | 3               | 61             | 24            | 31              | 55             |
| Cass                              | 24,348           | 50             | 28            | 4               | 32             | 11            | 7               | 18             |
| Clay                              | 16,224           | 61             | 26            | 2               | 28             | 10            | 23              | 33             |
| Dakota                            | 16,987           | 140            | 63            | 8               | 71             | 33            | 36              | 69             |
| Dodge                             | 12,782           | 28             | 20            | -               | 20             | 2             | 6               | 8              |
| Douglas                           | 21,665           | 46             | 14            | 1               | 15             | 17            | 14              | 31             |
| Faribault                         | 10,736           | 20             | 10            | -               | 10             | 7             | 3               | 10             |
| Fillmore                          | 21,169           | 23             | 14            | -               | 14             | 5             | 4               | 9              |
| Freeborn                          | 14,810           | 32             | 16            | -               | 16             | 5             | 11              | 16             |
| Goodhue                           | 18,281           | 61             | 31            | -               | 31             | 14            | 16              | 30             |
| Houston                           | 11,876           | 19             | 10            | 1               | 11             | 5             | 3               | 8              |
| Hubbard                           | 13,151           | 22             | 10            | -               | 10             | 6             | 6               | 12             |
| Isanti                            | 22,098           | 36             | 16            | 1               | 17             | 7             | 12              | 19             |
| Kanabec                           | 10,673           | 16             | 8             | -               | 8              | 1             | 7               | 8              |

**TABLE 28**  
**POLICE EMPLOYEES AS OF OCTOBER 31, 1997 - RURAL**  
**(Rate per 1,000 Inhabitants)**

|                                |                   | <b>GRAND</b> | <b>Male</b>  | <b>Female</b> | <b>TOTAL</b> | <b>Civil</b> | <b>Civil</b>  | <b>TOTAL</b> |
|--------------------------------|-------------------|--------------|--------------|---------------|--------------|--------------|---------------|--------------|
| <b>AGENCY</b>                  | <b>Population</b> | <b>TOTAL</b> | <b>Sworn</b> | <b>Sworn</b>  | <b>SWORN</b> | <b>Male</b>  | <b>Female</b> | <b>CIVIL</b> |
| Kandiyohi                      | 22,497            | 59           | 29           | 2             | 31           | 9            | 19            | 28           |
| LeSueur                        | 18,718            | 24           | 13           | -             | 13           | 4            | 7             | 11           |
| Lyon                           | 10,827            | 22           | 10           | -             | 10           | 5            | 7             | 12           |
| Marshall                       | 10,836            | 15           | 10           | -             | 10           | 4            | 1             | 5            |
| Martin                         | 11,645            | 23           | 11           | -             | 11           | 4            | 8             | 12           |
| McLeod                         | 15,636            | 40           | 19           | -             | 19           | 5            | 16            | 21           |
| Meeker                         | 14,931            | 23           | 11           | -             | 11           | 2            | 10            | 12           |
| Mille Lacs                     | 15,392            | 32           | 15           | -             | 15           | 7            | 10            | 17           |
| Morrison                       | 23,080            | 39           | 14           | -             | 14           | 10           | 15            | 25           |
| Mower                          | 16,046            | 40           | 17           | 1             | 18           | 4            | 18            | 22           |
| Nobles                         | 10,228            | 17           | 9            | -             | 9            | 2            | 6             | 8            |
| Pine                           | 23,203            | 42           | 22           | 1             | 23           | 8            | 11            | 19           |
| Polk                           | 16,090            | 32           | 20           | 1             | 21           | 3            | 8             | 11           |
| Ramsey                         | 10,238            | 361          | 244          | 43            | 287          | 19           | 55            | 74           |
| Redwood                        | 12,446            | 18           | 9            | -             | 9            | 5            | 4             | 9            |
| Renville                       | 15,118            | 15           | 9            | -             | 9            | 3            | 3             | 6            |
| Rice                           | 18,095            | 40           | 30           | 5             | 35           | 0            | 5             | 5            |
| Roseau                         | 11,482            | 15           | 9            | -             | 9            | 0            | 6             | 6            |
| Scott                          | 19,122            | 89           | 30           | 2             | 32           | 26           | 31            | 57           |
| Sibley                         | 14,888            | 20           | 9            | -             | 9            | 11           | 0             | 11           |
| Todd                           | 18,776            | 26           | 14           | -             | 14           | 6            | 6             | 12           |
| Wabasha                        | 11,161            | 22           | 10           | 1             | 11           | 6            | 5             | 11           |
| Winona                         | 20,076            | 43           | 17           | 1             | 18           | 8            | 17            | 25           |
|                                |                   |              |              |               |              |              |               |              |
| <b>GROUP VI (Under 10,000)</b> |                   |              |              |               |              |              |               |              |
| <i>Rate per 1,000</i>          |                   | <b>5.0</b>   | <b>2.3</b>   | <b>0.1</b>    | <b>2.4</b>   | <b>1.2</b>   | <b>1.4</b>    | <b>2.6</b>   |
| <b>Total</b>                   | <b>214,153</b>    | <b>1,072</b> | <b>500</b>   | <b>21</b>     | <b>521</b>   | <b>258</b>   | <b>293</b>    | <b>551</b>   |
| Big Stone                      | 4,012             | 7            | 4            | -             | 4            | 0            | 3             | 3            |
| Brown                          | 7,994             | 32           | 8            | 1             | 9            | 13           | 10            | 23           |
| Chippewa                       | 7,064             | 16           | 7            | -             | 7            | 6            | 3             | 9            |
| Clearwater                     | 8,485             | 14           | 6            | -             | 6            | 0            | 8             | 8            |
| Cook                           | 3,259             | 13           | 7            | 1             | 8            | 0            | 5             | 5            |
| Cottonwood                     | 8,427             | 12           | 6            | -             | 6            | 4            | 2             | 6            |
| Grant                          | 6,252             | 10           | 5            | -             | 5            | 1            | 4             | 5            |
| Hennepin                       | 7,409             | 628          | 283          | 16            | 299          | 158          | 171           | 329          |
| Jackson                        | 6,593             | 16           | 7            | -             | 7            | 3            | 6             | 9            |
| Kittson                        | 4,347             | 9            | 5            | -             | 5            | 0            | 4             | 4            |
| Koochiching                    | 8,077             | 16           | 10           | -             | 10           | 4            | 2             | 6            |
| Lac Qui Parle                  | 5,180             | 8            | 3            | 1             | 4            | 2            | 2             | 4            |
| Lake                           | 4,890             | 21           | 12           | -             | 12           | 4            | 5             | 9            |
| Lake of the Woods              | 4,453             | 8            | 4            | -             | 4            | 1            | 3             | 4            |
| Lincoln                        | 6,940             | 8            | 4            | -             | 4            | 4            | 0             | 4            |
| Mahnomen                       | 5,221             | 16           | 8            | -             | 8            | 5            | 3             | 8            |
| Murray                         | 7,577             | 9            | 5            | -             | 5            | 0            | 4             | 4            |
| Nicollet                       | 8,412             | 21           | 11           | -             | 11           | 3            | 7             | 10           |
| Norman                         | 7,904             | 7            | 5            | -             | 5            | 1            | 1             | 2            |
| Pennington                     | 5,364             | 21           | 6            | -             | 6            | 10           | 5             | 15           |
| Pipestone                      | 6,013             | 20           | 10           | -             | 10           | 5            | 5             | 10           |

**TABLE 28**  
**POLICE EMPLOYEES AS OF OCTOBER 31, 1997 - RURAL**  
**(Rate per 1,000 Inhabitants)**

|                 |                   | <b>GRAND</b> | <b>Male</b>  | <b>Female</b> | <b>TOTAL</b> | <b>Civil</b> | <b>Civil</b>  | <b>TOTAL</b> |
|-----------------|-------------------|--------------|--------------|---------------|--------------|--------------|---------------|--------------|
| <b>AGENCY</b>   | <b>Population</b> | <b>TOTAL</b> | <b>Sworn</b> | <b>Sworn</b>  | <b>SWORN</b> | <b>Male</b>  | <b>Female</b> | <b>CIVIL</b> |
| Pope            | 8,354             | 11           | 5            | -             | 5            | 2            | 4             | 6            |
| Red Lake        | 4,572             | 10           | 7            | -             | 7            | 1            | 2             | 3            |
| Rock            | 5,442             | 10           | 5            | -             | 5            | 1            | 4             | 5            |
| Steele          | 9,489             | 29           | 15           | 1             | 16           | 5            | 8             | 13           |
| Stevens         | 5,028             | 10           | 5            | -             | 5            | 2            | 3             | 5            |
| Swift           | 5,856             | 12           | 6            | -             | 6            | 4            | 2             | 6            |
| Traverse        | 4,417             | 6            | 3            | -             | 3            | 2            | 1             | 3            |
| Wadena          | 8,833             | 13           | 5            | 1             | 6            | 4            | 3             | 7            |
| Waseca          | 7,760             | 22           | 11           | -             | 11           | 8            | 3             | 11           |
| Watonwan        | 7,373             | 17           | 9            | -             | 9            | 4            | 4             | 8            |
| Wilkin          | 3,792             | 7            | 6            | -             | 6            | 0            | 1             | 1            |
| Yellow Medicine | 9,364             | 13           | 7            | -             | 7            | 1            | 5             | 6            |

**TABLE 29  
MUNICIPAL POLICE, SHERIFF AND STATE PATROL EMPLOYEE DATA - 1997**

| <b>Police Departments - Municipal</b> | <b>Population<sup>1</sup></b> | <b>Number Civilian</b> | <b>Number Sworn</b> | <b>Rate per 1,000</b> | <b>Total Employees</b> | <b>Rate per 1,000</b> |
|---------------------------------------|-------------------------------|------------------------|---------------------|-----------------------|------------------------|-----------------------|
| Group I - 250,000 or over             | 628,887                       | 408                    | 1,461               | 2.3                   | 1,869                  | 3.0                   |
| Group II - 100,000 - 250,000          | None                          |                        |                     |                       |                        |                       |
| Group III - 50,000 - 100,000          | 652,611                       | 199                    | 776                 | 1.2                   | 975                    | 1.5                   |
| Group IV - 25,000 - 50,000            | 639,132                       | 219                    | 720                 | 1.1                   | 939                    | 1.5                   |
| Group V - 10,000 - 25,000             | 816,744                       | 221                    | 1,013               | 1.2                   | 1,234                  | 1.5                   |
| Group VI - 2,500 - 10,000             | 489,873                       | 94                     | 690                 | 1.4                   | 784                    | 1.6                   |
| Group VII - Under 2,500               | 49,972                        | 8 <sup>2</sup>         | 86 <sup>3</sup>     | 1.7                   | 94 <sup>4</sup>        | 1.9                   |
| <b>TOTAL</b>                          | <b>3,277,219</b>              | <b>1,149</b>           | <b>4,746</b>        | <b>1.4</b>            | <b>5,895</b>           | <b>1.8</b>            |

| <b>Police Departments - Rural</b> | <b>Population</b> | <b>Number Civilian</b> | <b>Number Sworn</b> | <b>Rate per 1,000</b> | <b>Total Employees</b> | <b>Rate per 1,000</b> |
|-----------------------------------|-------------------|------------------------|---------------------|-----------------------|------------------------|-----------------------|
| Group I - 250,000 or over         | None              |                        |                     |                       |                        |                       |
| Group II - 100,000 - 250,000      | None              |                        |                     |                       |                        |                       |
| Group III - 50,000 - 100,000      | 231,701           | 266                    | 292                 | 1.3                   | 558                    | 2.4                   |
| Group IV - 25,000 - 50,000        | 222,408           | 166                    | 242                 | 1.1                   | 408                    | 1.8                   |
| Group V - 10,000 - 25,000         | 712,519           | 942                    | 1,148               | 1.6                   | 2,090                  | 2.9                   |
| Group VI - Under 10,000           | 214,153           | 551                    | 521                 | 2.4                   | 1,072                  | 5.0                   |
| <b>TOTAL</b>                      | <b>1,380,781</b>  | <b>1,925</b>           | <b>2,203</b>        | <b>1.6</b>            | <b>4,128</b>           | <b>3.0</b>            |
| <b>STATE PATROL</b>               |                   | <b>267</b>             | <b>500</b>          |                       | <b>767</b>             |                       |

**TABLE 30  
RATE OF POLICE EMPLOYEES (SWORN AND CIVILIAN) PER 1,000 INHABITANTS – 1997**

| <b>URBAN (Police)</b>      | <b>Total</b> | <b>Sworn</b> | <b>Civil</b> | <b>RURAL (Sheriffs)</b>    | <b>Total</b> | <b>Sworn</b> | <b>Civil</b> |
|----------------------------|--------------|--------------|--------------|----------------------------|--------------|--------------|--------------|
| Group I - 250,000 or over  | 3.0          | 2.3          | 0.6          | Group I - 250,000 or over  | None         | That         | Apply        |
| Group II - 100,00-250,000  | None         | That         | Apply        | Group II - 100,00-250,000  | None         | That         | Apply        |
| Group III - 50,000-100,000 | 1.5          | 1.2          | 0.3          | Group III - 50,000-100,000 | 2.4          | 1.3          | 1.1          |
| Group IV - 25,000-50,000   | 1.5          | 1.1          | 0.3          | Group IV - 25,000-50,000   | 1.8          | 1.1          | 0.7          |
| Group V - 10,000 - 25,000  | 1.5          | 1.2          | 0.3          | Group V - 10,000 - 25,000  | 2.9          | 1.6          | 1.3          |
| Group VI - 2,500 - 10,000  | 1.6          | 1.4          | 0.2          | Group VI - Under 10,000    | 5.0          | 2.4          | 2.6          |
| Group VII - Under 2,500    | 1.9          | 1.7          | 0.2          |                            |              |              |              |
| <b>TOTAL</b>               | <b>1.8</b>   | <b>1.4</b>   | <b>0.4</b>   | <b>TOTAL</b>               | <b>3.0</b>   | <b>1.6</b>   | <b>1.4</b>   |

<sup>1</sup>Estimated 1996 population, FBI.

<sup>2</sup>51 Metropolitan Airport, Univ. of Minnesota PD-Minneapolis, Univ. of Minnesota PD-Duluth, and Hennepin Parks civilian employees excluded from total.

<sup>3</sup>117 Metropolitan Airport, Univ. of Minnesota PD-Minneapolis, Univ. of Minnesota PD-Duluth, and Hennepin Parks sworn employees excluded from total.

<sup>4</sup>168 Metropolitan Airport, Univ. of Minnesota PD-Minneapolis, Univ. of Minnesota PD-Duluth, and Hennepin Parks sworn and civilian employees excluded from total.

## LAW ENFORCEMENT OFFICERS KILLED OR ASSAULTED

Vital information other than Uniform Crime Reporting is also collected that evaluates the number of law enforcement personnel who have been assaulted and/or killed. The data from those county (sheriff) and municipal (police) agencies reporting is collected and tabulated annually.

There was a total of 171 assaults recorded in Minnesota for 1997. Of that total, 148 involved hands, fists, or feet; 5 were attributed to firearms; 16 involved some other dangerous weapon, and 2 were committed with a knife or cutting instrument. There were 75 assaults in which there was no personal injury to the law enforcement officer, while 96 registered some form of personal injury.

The type of activities most responsible for the assault situations were responding to "Disturbance Calls" with 53 incidents. Of the total assault situations, 164 were cleared by the law enforcement agencies.

The most frequent time of assaults was indicated as between 10:00 p.m. and 4:00 a.m., with 85 confrontations. The type of assignment most frequently registered with assaults during the year was a one-man vehicle assist (55 incidents).

There was one fatality in 1997:

- In June, 1997, a corporal with the Minnesota State Patrol was shot and killed while assisting a county sheriff's department on a shots fired call. As the officer and deputies approached the suspect's vehicle, the suspect fired and one round struck the officer.

**TABLE 31  
LAW ENFORCEMENT OFFICERS KILLED OR ASSAULTED  
1997**

| Type of Activity  | Total      | Firearm  | Knife/Cutting Instrument | Other Weapon | Hands, Fists, Feet | Two-Man Vehicle | One-Man Vehicle Alone | One-Man Vehicle Assist | Detective/Alone | Detective/Assist | Other Assign. Alone | Other Assign. Assist | Police Assaults Cleared |
|-------------------|------------|----------|--------------------------|--------------|--------------------|-----------------|-----------------------|------------------------|-----------------|------------------|---------------------|----------------------|-------------------------|
| Disturbance Call  | 53         | 3        | 2                        | 3            | 45                 | 7               | 11                    | 30                     | 0               | 0                | 0                   | 5                    | 49                      |
| Burglaries        | 1          | 0        | 0                        | 0            | 1                  | 0               | 0                     | 1                      | 0               | 0                | 0                   | 0                    | 1                       |
| Robberies         | 0          | 0        | 0                        | 0            | 0                  | 0               | 0                     | 0                      | 0               | 0                | 0                   | 0                    | 0                       |
| Other Arrests     | 34         | 1        | 0                        | 4            | 29                 | 3               | 10                    | 14                     | 1               | 1                | 1                   | 4                    | 34                      |
| Civil Disorder    | 1          | 0        | 0                        | 0            | 1                  | 0               | 0                     | 0                      | 0               | 0                | 0                   | 1                    | 1                       |
| Custody Prisoner  | 44         | 0        | 0                        | 3            | 41                 | 4               | 6                     | 5                      | 0               | 0                | 1                   | 28                   | 44                      |
| Suspicious Person | 12         | 1        | 0                        | 1            | 10                 | 4               | 5                     | 1                      | 0               | 1                | 0                   | 1                    | 11                      |
| Ambush-No warn.   | 3          | 0        | 0                        | 0            | 3                  | 2               | 0                     | 0                      | 0               | 0                | 1                   | 0                    | 3                       |
| Mentally Derange  | 2          | 0        | 0                        | 0            | 2                  | 2               | 0                     | 0                      | 0               | 0                | 0                   | 0                    | 2                       |
| Traffic Pursuit   | 17         | 0        | 0                        | 4            | 13                 | 5               | 5                     | 4                      | 0               | 0                | 2                   | 1                    | 15                      |
| All Other         | 4          | 0        | 0                        | 1            | 3                  | 1               | 0                     | 0                      | 0               | 0                | 2                   | 1                    | 4                       |
| <b>Total</b>      | <b>171</b> | <b>5</b> | <b>2</b>                 | <b>16</b>    | <b>148</b>         | <b>28</b>       | <b>37</b>             | <b>55</b>              | <b>1</b>        | <b>2</b>         | <b>7</b>            | <b>41</b>            | <b>164</b>              |

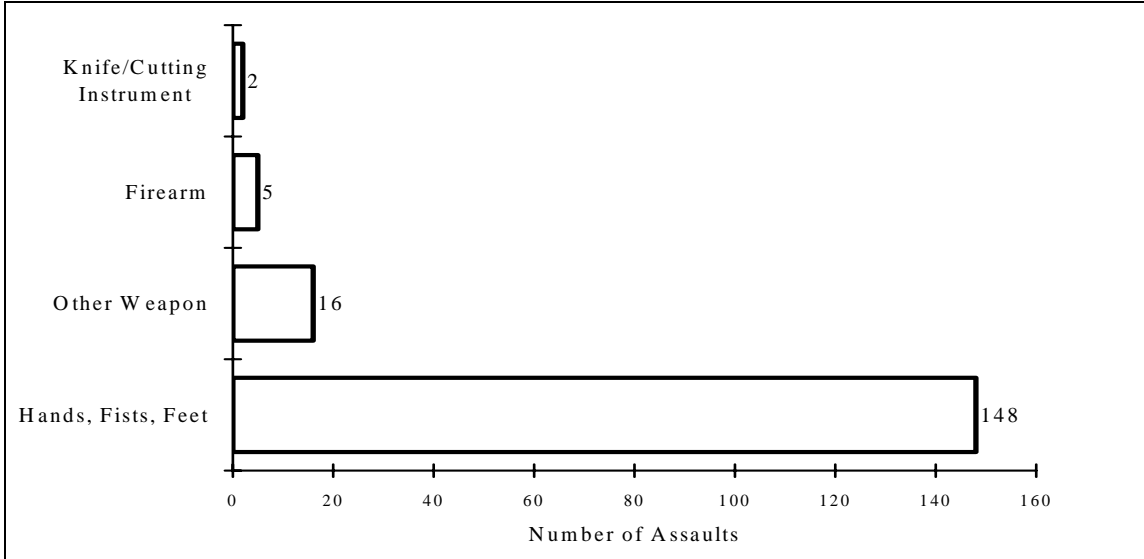
|                |           |   |   |    |    |
|----------------|-----------|---|---|----|----|
| With Injury    | <b>96</b> | 1 | 2 | 12 | 81 |
| Without Injury | <b>75</b> | 4 | 0 | 4  | 67 |

| Time of Assault: | 12:00-2:00 | 2:00-4:00 | 4:00-6:00 | 6:00-8:00 | 8:00-10:00 | 10:00-12:00 |
|------------------|------------|-----------|-----------|-----------|------------|-------------|
| AM               | 27         | 17        | 4         | 4         | 8          | 9           |
| PM               | 12         | 17        | 12        | 19        | 23         | 18          |

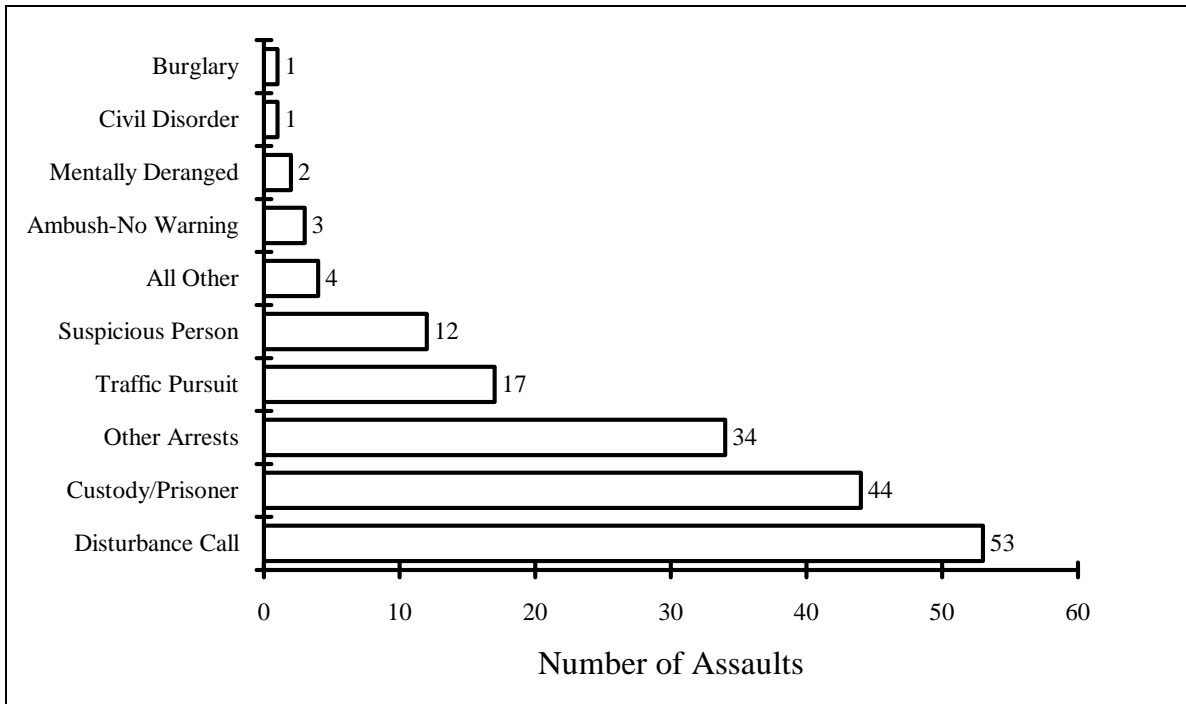
| Officers Killed: |   |
|------------------|---|
| Felonious Act    | 1 |
| Accident         | 0 |

\* Excludes Minneapolis Police Department

**FIGURE 29  
TYPE OF WEAPON USED IN ASSAULTS - 1997\***



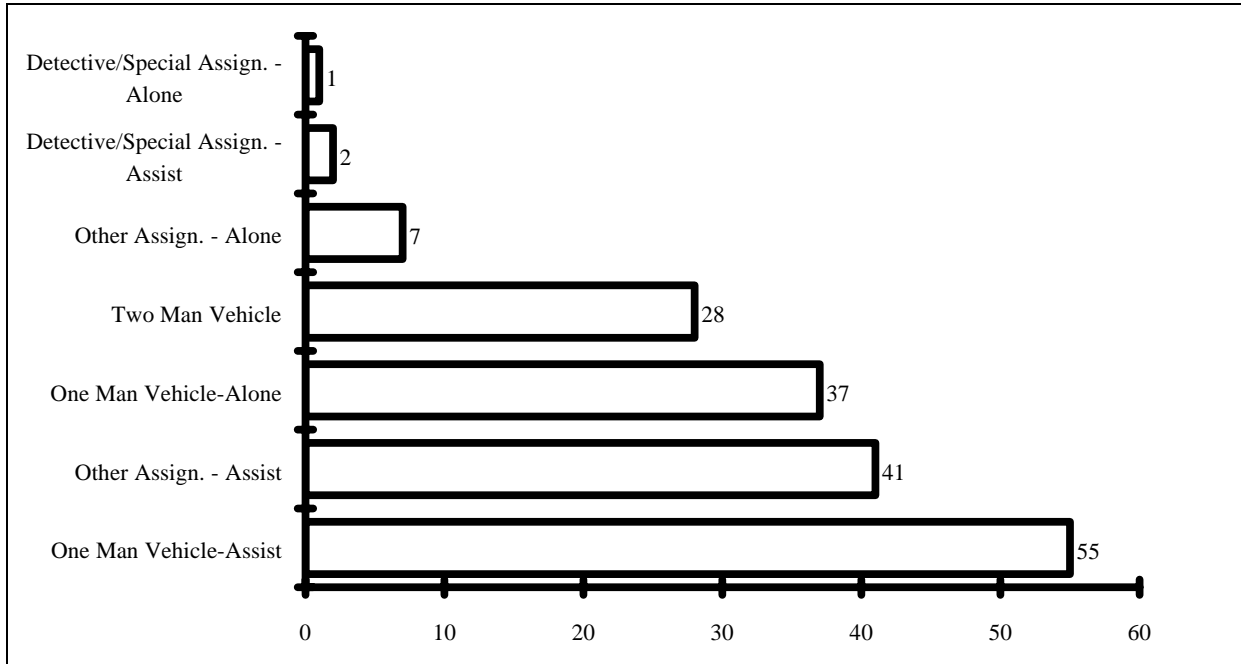
**FIGURE 30  
TYPE OF ACTIVITY ENGAGED IN AT TIME  
OF ASSAULT ON LAW ENFORCEMENT OFFICER - 1997\***



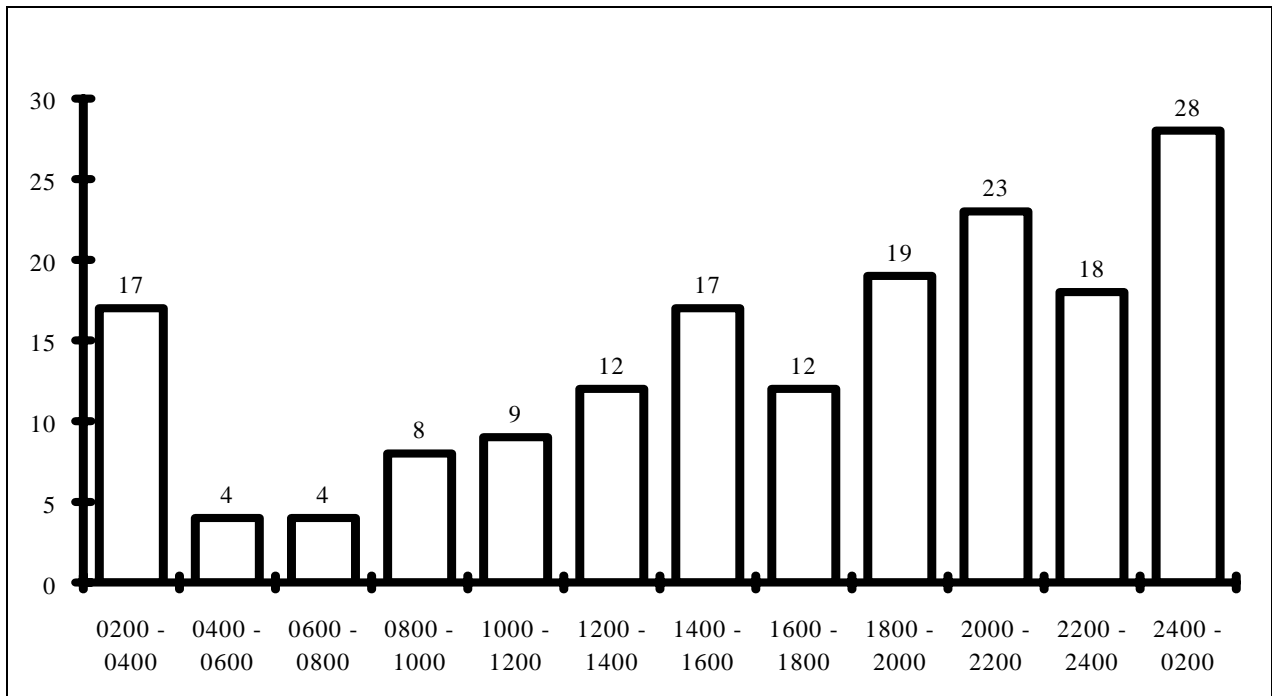
**Total Assaults = 171**

\* Excludes Minneapolis Police Department

**FIGURE 31  
NUMBER OF ASSAULTS BY TYPE OF ASSIGNMENT - 1997\***



**FIGURE 32  
NUMBER OF ASSAULTS ON LAW ENFORCEMENT OFFICERS  
BY TIME OF DAY - 1997<sup>1</sup>**



Total Assaults = 171

<sup>1</sup>Excludes Minneapolis Police Department



## LAW ENFORCEMENT OFFICERS FIREARMS DISCHARGES

Pursuant to Minnesota State Statute 626.553, Subdivision 2, information is collected concerning firearm discharges by law enforcement officers in Minnesota. 1978 was the first full year that this information was available.

In 1997, there were 74 shots fired during 18 incidents. There are six general areas of information collected: the Type of Activity the officer was engaged in at the time of the discharge; Type of Weapon Used; Purpose of the Discharge; Results of the Discharge; Time of Day; and the Level of the Incident which precipitated the discharge.

The highest number of discharges by Type of Activity was for "Disturbance" with 34 shots fired.

Fifty-five percent (41) of the shots fired were with a rifle/shotgun, and 99 percent of the total shots were Non-Warning shots. In 89 percent (66) of the shots fired, no injuries were suffered, 7 shots resulted in wounds, and there was 1 fatal shot fired.

Information on the size of the community served by the departments was also tabulated. Sixty-four shots (86 percent) were fired in communities under 50,000 population, and 10 (14 percent) in communities over 50,000 population.

Of the 74 shots fired, 69 were in felony situations.

**TABLE 32  
MINNESOTA FIREARMS DISCHARGE SUMMARY REPORT  
BASED ON NUMBER OF SHOTS FIRED - 1997**

| Type of Activity     | Type of Assignment |          |           |                           |          |           |          | Total     |
|----------------------|--------------------|----------|-----------|---------------------------|----------|-----------|----------|-----------|
|                      | 1 Man Vehicle      |          |           | Detective/Special Assign. |          | Other     |          |           |
|                      | 2 Man Veh.         | Alone    | Assist    | Alone                     | Assist   | Alone     | Assist   |           |
| Disturbance          | 2                  | 0        | 32        | 0                         | 0        | 0         | 0        | 34        |
| Burglary             | 0                  | 1        | 0         | 0                         | 0        | 0         | 0        | 1         |
| Robbery              | 1                  | 0        | 6         | 0                         | 4        | 0         | 0        | 11        |
| Attempt Other Arrest | 0                  | 1        | 0         | 0                         | 0        | 15        | 1        | 17        |
| Traffic Pursuit      | 2                  | 3        | 0         | 0                         | 0        | 1         | 0        | 6         |
| All Other            | 0                  | 1        | 1         | 0                         | 0        | 2         | 1        | 5         |
| <b>Total</b>         | <b>5</b>           | <b>6</b> | <b>39</b> | <b>0</b>                  | <b>4</b> | <b>18</b> | <b>2</b> | <b>74</b> |

| Type of Activity     | Weapon Used |               |          | Purpose  |            | Result   |          |           |
|----------------------|-------------|---------------|----------|----------|------------|----------|----------|-----------|
|                      | Handgun     | Rifle/Shotgun |          | Warn.    | Non. Warn. | Fatal    | Wound    | Other     |
|                      |             | Other         |          |          |            |          |          |           |
| Disturbance          | 6           | 28            | 0        | 0        | 34         | 0        | 3        | 31        |
| Burglary             | 1           | 0             | 0        | 0        | 1          | 0        | 0        | 1         |
| Robbery              | 1           | 10            | 0        | 1        | 10         | 0        | 1        | 10        |
| Attempt Other Arrest | 17          | 0             | 0        | 0        | 17         | 0        | 1        | 16        |
| Traffic Pursuit      | 6           | 0             | 0        | 0        | 6          | 1        | 1        | 4         |
| All Other            | 1           | 3             | 1        | 0        | 5          | 0        | 1        | 4         |
| <b>Total</b>         | <b>32</b>   | <b>41</b>     | <b>1</b> | <b>1</b> | <b>73</b>  | <b>1</b> | <b>7</b> | <b>66</b> |

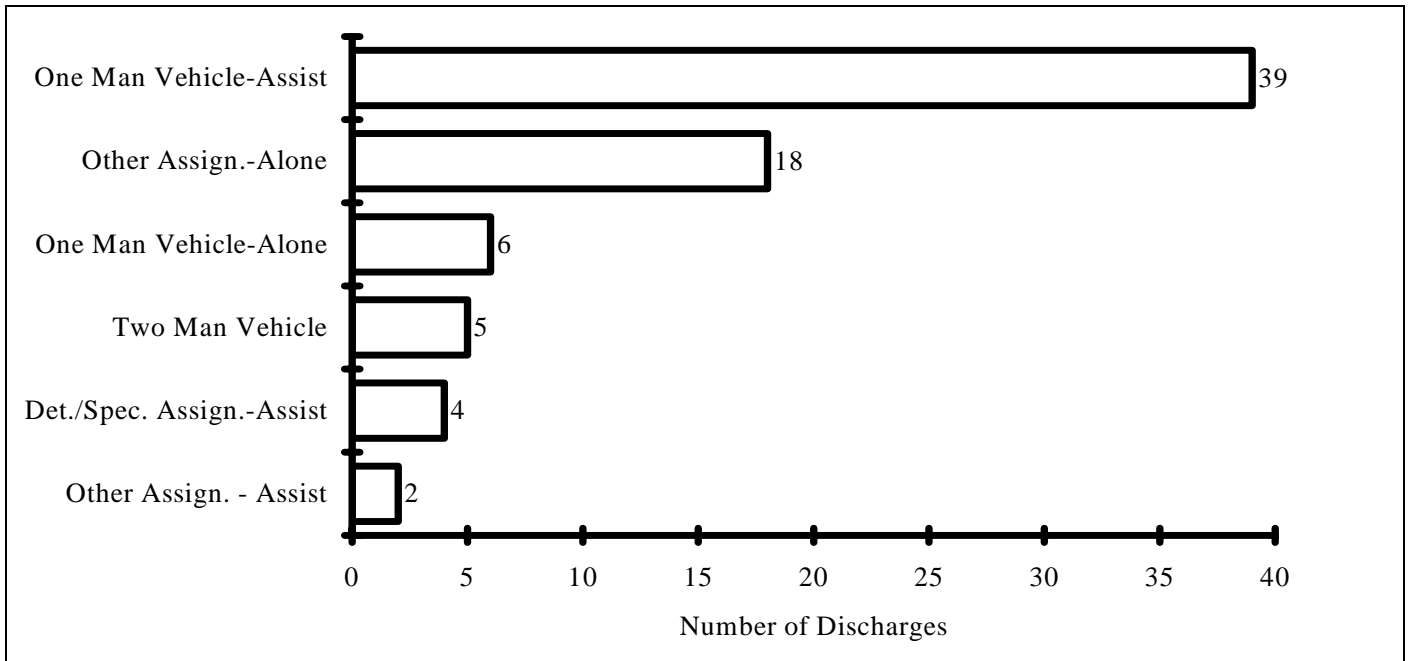
| Time of Occurrence: | 12:00-2:00 | 2:00-4:00 | 4:00-6:00 | 6:00-8:00 | 8:00-10:00 | 10:00-12:00 |
|---------------------|------------|-----------|-----------|-----------|------------|-------------|
| AM                  | 39         | 0         | 0         | 1         | 0          | 2           |
| PM                  | 0          | 0         | 2         | 1         | 3          | 26          |

| Level of Incident | Number |
|-------------------|--------|
| Felony            | 69     |
| Gross Misdemeanor | 0      |
| Misdemeanor       | 0      |
| Other             | 5      |

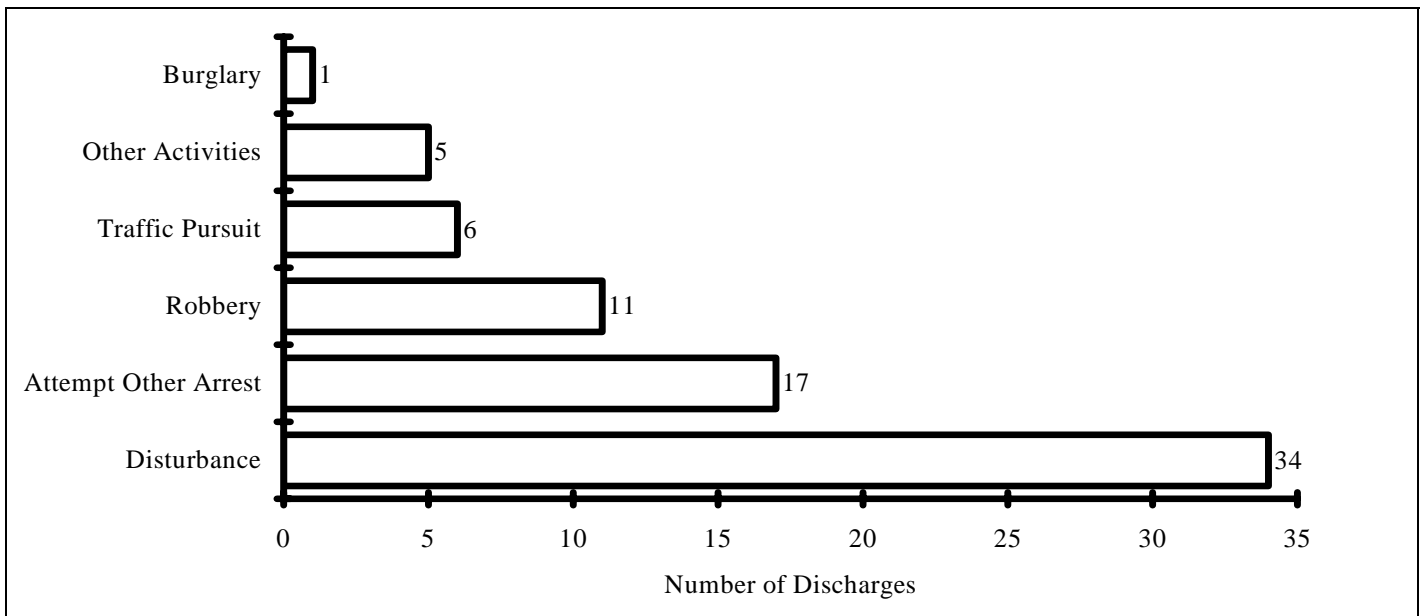
**TABLE 33  
NUMBER OF FIREARM DISCHARGES BY COMMUNITY SERVED - 1997**

| Population       | Number of Incidents | Number of Shots Fired |
|------------------|---------------------|-----------------------|
| Less than 2,500  | 1                   | 5                     |
| 2,500 - 4,999    | 1                   | 1                     |
| 5,000 - 9,999    | 2                   | 4                     |
| 10,999 - 24,999  | 1                   | 1                     |
| 25,000 - 49,999  | 4                   | 53                    |
| 50,000 - 99,999  | 2                   | 2                     |
| 100,000 and over | 7                   | 8                     |
| <b>TOTAL</b>     | <b>18</b>           | <b>74</b>             |

**FIGURE 33  
NUMBER OF FIREARM DISCHARGES  
BY TYPE OF ASSIGNMENT - 1997**

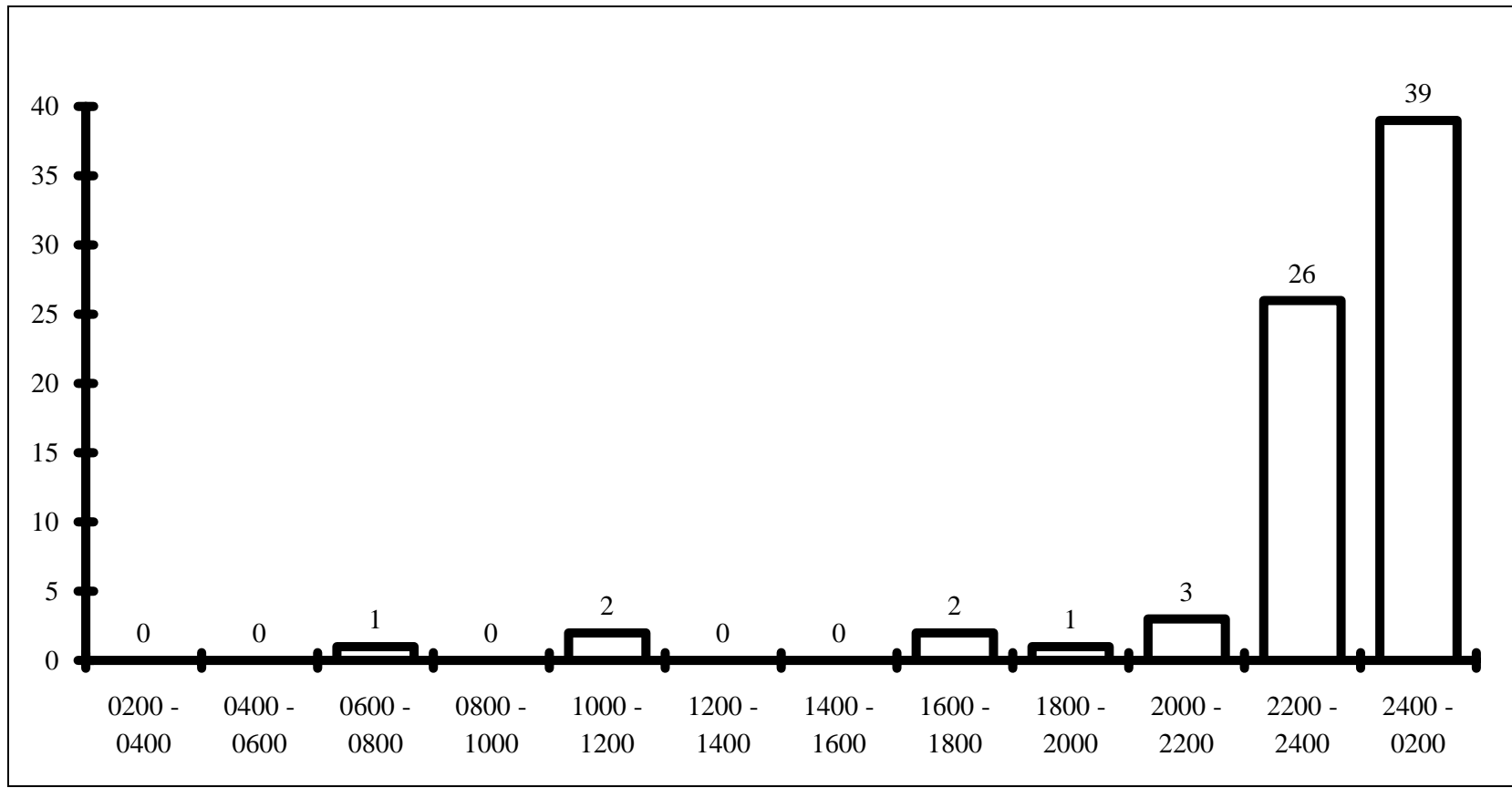


**FIGURE 34  
NUMBER OF FIREARM DISCHARGES  
BY TYPE OF ACTIVITY - 1997**



Total Shots Fired = 74

**FIGURE 35**  
**NUMBER OF FIREARM DISCHARGES**  
**BY TIME OF DAY - 1997**



Total Shots Fired = 74

# POLICE PURSUITS

## BACKGROUND:

In 1988, the Legislature passed a law requiring all pursuits by peace officers to be reported to the Department of Public Safety. 1989 was first full year this data was collected. The state statute is as follows:

### **626.5532 PURSUIT OF FLEEING SUSPECTS BY PEACE OFFICERS.**

**Subdivision 1. Reports.** If a peace officer pursues a fleeing suspect, the officer's department head must file a notice of the incident with the commissioner of public safety within 30 days following the pursuit. A pursuit must be reported under this section if it is a pursuit by a peace officer of a motor vehicle being operated in violation of section 609.487. The notice must contain information concerning the reason for and circumstances surrounding the pursuit, including the alleged offense, the length of the pursuit in distance and time, the outcome of the pursuit, any charges filed against the suspect as a result of the pursuit, injuries and property damage resulting from the pursuit, and other information deemed relevant by the commissioner.

**Subd. 2. Local governments to adopt procedures and training requirements.** Each political subdivision and state law enforcement agency that employs persons licensed by the peace officer

standards and training board under section 626.845 must establish written procedures to govern the conduct of peace officers who are in pursuit of a vehicle being operated in violation of section 609.487, and requirements for the training of peace officers in conducting pursuits. The procedures must state how peace officers will provide assistance to a person injured during the course of a pursuit. A political subdivision or agency that does not establish procedures and requirements by October 1, 1989, is subject to licensing sanctions of the peace officer standards and training board.

## SUMMARY

- Of the 956 pursuit incidents reported, 51% were initiated as a traffic pursuit, followed by pursuit of a felony vehicle 20%.
- 44% of the pursuits resulted in property damage either to a squad car, violator vehicle or other property. 56% recorded no property damage.
- 59% (568) of all pursuits occurred between the hours of 10:00 p.m. and 4:00 a.m.
- 172 injuries or possible injuries were reported. 88 of the injuries were received by the violator.
- There were 2 fatalities recorded.

Table 34 shows the total pursuits for the calendar year 1997.

**TABLE 34  
PURSUIT REPORT SUMMARY  
1997**

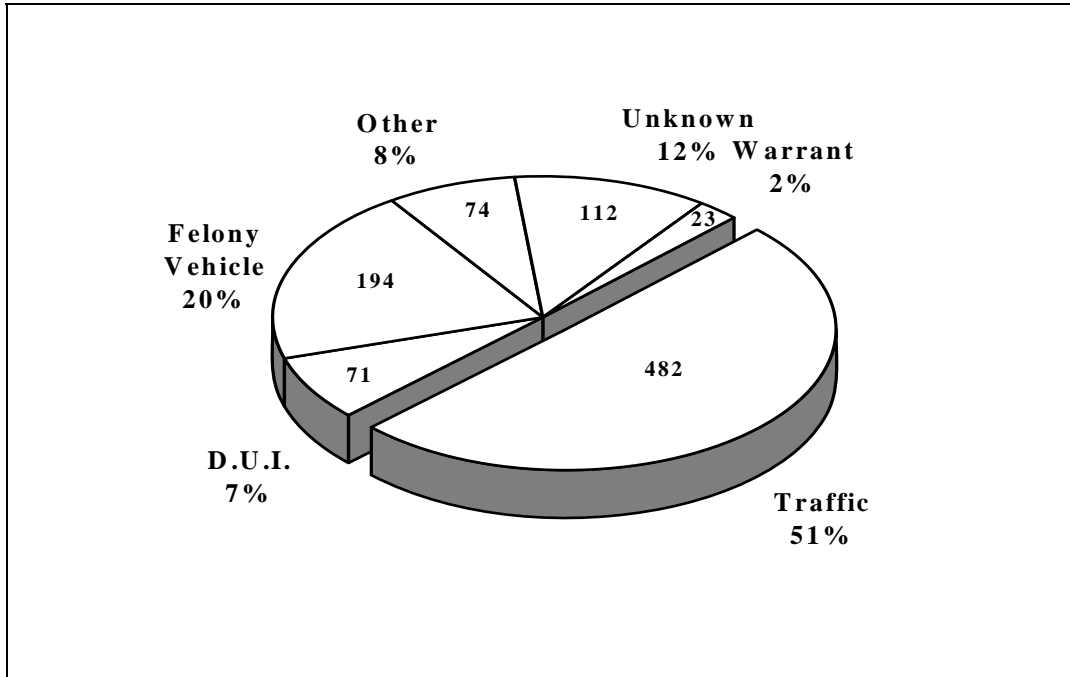
**TOTAL INCIDENTS = 956**

| <u>Initial Reason for Pusuit</u> | <u>Number</u> | <u>Reason for Termination of Chase</u> | <u>Number</u> |
|----------------------------------|---------------|--|---------------|
| Traffic                          | 482           | Officer Discretion                     | 40            |
| D.U.I.                           | 71            | Lost Violator                          | 55            |
| Warrant                          | 23            | Violator Stopped                       | 507           |
| Felony Vehicle                   | 194           | Collision                              | 227           |
| Other                            | 74            | Other                                  | 127           |
| Unknown                          | 112           |  |               |
|                                  |               | <u>Damage to:</u>                      |               |
| <u>Property Damage</u>           |               | Squad Car                              | 149           |
| Yes                              | 420           | Violator Vehicle                       | 370           |
| No                               | 536           | Other                                  | 154           |

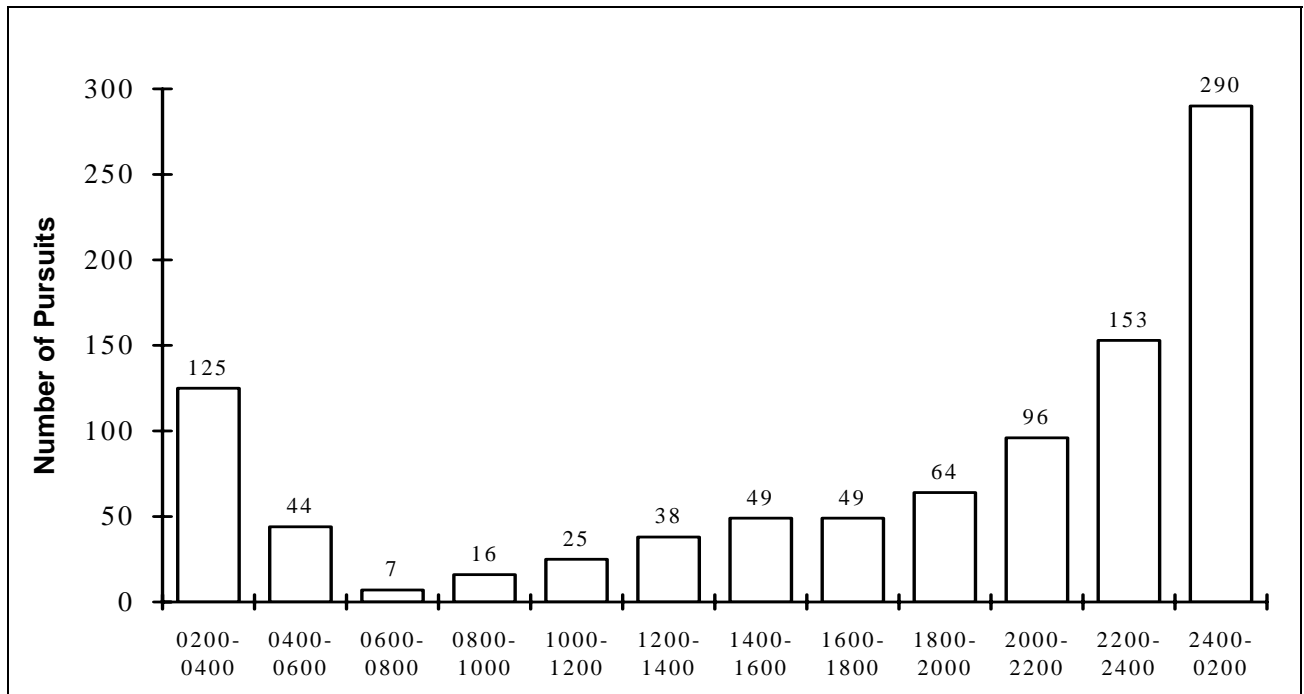
| <u>Personal Injury</u>     | <u>Total</u> | <u>Fatality</u> | <u>Incapacitating Injury</u> | <u>Non Incapacitating Injury</u> | <u>Possible Injury</u> | <u>Unknown</u> |
|----------------------------|--------------|-----------------|------------------------------|----------------------------------|------------------------|----------------|
| Violator/Self              | 88           | 1               | 5                            | 46                               | 25                     | 11             |
| Violator/Passenger         | 29           | 0               | 4                            | 17                               | 5                      | 3              |
| Officer                    | 35           | 0               | 1                            | 20                               | 9                      | 5              |
| Party in Unrelated Vehicle | 9            | 1               | 2                            | 4                                | 2                      | 0              |
| Unknown                    | 11           | 0               | 2                            | 2                                | 7                      | 0              |
| <b>Total</b>               | <b>172</b>   | <b>2</b>        | <b>14</b>                    | <b>89</b>                        | <b>48</b>              | <b>19</b>      |

| <u>Time Chase Started</u> | <u>12:00</u> | <u>2:00</u> | <u>4:00</u> | <u>6:00</u> | <u>8:00</u>  | <u>10:00</u> |
|---------------------------|--------------|-------------|-------------|-------------|--------------|--------------|
|                           | <u>2:00</u>  | <u>4:00</u> | <u>6:00</u> | <u>8:00</u> | <u>10:00</u> | <u>12:00</u> |
| <b>A.M.</b>               | 290          | 125         | 44          | 7           | 16           | 25           |
| <b>P.M.</b>               | 38           | 49          | 49          | 64          | 96           | 153          |

**FIGURE 36  
REASON FOR PURSUIT - 1997**



**FIGURE 37  
NUMBER OF PURSUITS BY TIME OF DAY - 1997**



Total Pursuits = 956

# BIAS MOTIVATED CRIMES

## BACKGROUND:

In 1988, the Legislature passed a law which requires peace officers to report any incidents which were motivated by bias. 1989 was the first full year this information was collected. The state statute reads as follows:

### 626.5531 REPORTING OF CRIMES MOTIVATED BY BIAS.

**Subdivision 1. Reports required.** A peace officer must report to the head of the officer's department every violation of chapter 609 or a local criminal ordinance if the officer has reason to believe, or if the victim alleges, that the offender was motivated to commit the act by the victim's race, religion, national origin, sex, age and disability, or characteristics identified as sexual orientation. The superintendent of the bureau of criminal apprehension shall adopt a reporting form to be used by law enforcement agencies in making the reports required under this section. The reports must include for each incident all of the following:

- (1) the date of the offense;
- (2) the location of the offense;
- (3) whether the target of the incident is a person, private property, or public property;
- (4) the crime committed;
- (5) the type of bias and information about the offender and victim that is relevant to that bias;
- (6) any organized group involved in the incident;
- (7) the disposition of the case;
- (8) whether the determination that the offense was motivated by bias was based on the officer's reasonable belief or on the victim's allegation; and
- (9) any additional information the superintendent deems necessary for the acquisition of accurate and relevant data.

**Subd. 2. Use of information collected.** The head of a local law enforcement agency or state law enforcement department that employs peace officers licensed under section 626.843 must file a monthly

report describing crimes reported under this section with the department of public safety, bureau of criminal apprehension. The commissioner of public safety must summarize and analyze the information received and file an annual report with the department of human rights and the legislature. The commissioner may include information in the annual report concerning any additional criminal activity motivated by bias that is not covered by this section.

## SUMMARY

- **There was a 15% decrease in bias offenses reported for January-December, 1997, (239) compared to the same time period in 1996 (280).**
- 38 of the offenses were based on the officer's belief that a bias crime occurred, 66 the victim's belief and 93 offenses where both the officer and victim believed a bias offense occurred.
- Of the total 239 bias incidents, the largest type of bias reported was racial with 71% (170) followed by 14% sexual orientation.
- 83% of the bias offenses were against a person.
- 32% of the offenses occurred at a residence followed by 20% on a street/sidewalk.
- 24% of all offenses were for verbal abuse, 20% were for simple assault, and 11% graffiti.
- **The number of victims decreased 5% from 286 in 1996 to 271 in 1997.**
- Of the 271 victims of bias in 1997, 180 males and 91 females. 45% of the victims were white, followed by 41% black.
- 38% of all victims were between the ages of 11-20, followed by 28% 21-30 year olds.
- **The number of offenders decreased .4% from 227 in 1996 to 226 in 1997.**
- Of the 226 bias offenders in 1997, 195 males and 31 females. 67% of the offenders were white while 25% were black.
- The age group with the highest number of offenders was 11-20 year olds with 60%.



**TABLE 35  
BIAS OFFENSE SUMMARY 1995 - 1997**

|                                      | 1995       | 1996       | 1997       |                             | 1995       | 1996       | 1997       |
|--------------------------------------|------------|------------|------------|-----------------------------|------------|------------|------------|
| <b>TOTAL INCIDENTS</b>               | <b>307</b> | <b>280</b> | <b>239</b> | <b>TOTAL VICTIMS</b>        | <b>363</b> | <b>286</b> | <b>271</b> |
| <b><u>Type of Bias</u></b>           |            |            |            | <b><u>Sex</u></b>           |            |            |            |
| Racial                               | 233        | 207        | 170        | Male                        | 234        | 180        | 180        |
| Religious                            | 23         | 11         | 16         | Female                      | 128        | 106        | 91         |
| National Origin                      | 5          | 3          | 4          |                             |            |            |            |
| Sex                                  | 4          | 1          | 4          | <b><u>Race</u></b>          |            |            |            |
| Age                                  | 1          | 0          | 0          | White                       | 199        | 101        | 107        |
| Sexual Orientation                   | 38         | 55         | 34         | Black                       | 60         | 99         | 65         |
| Disability                           | 3          | 2          | 11         | White/Hispanic              | 13         | 28         | 14         |
|                                      |            |            |            | Black/Hispanic              | 55         | 20         | 46         |
| <b><u>Target</u></b>                 |            |            |            | Indian/Alaskan              | 16         | 4          | 5          |
| Person                               | 235        | 205        | 199        | Indian/Alaskan/Hispanic     | 1          | 1          | 1          |
| Private Property                     | 57         | 62         | 31         | Asian/Pacific Islander      | 11         | 10         | 21         |
| Public Property                      | 15         | 12         | 9          | Asian/Pac. Isl./Hispanic    | 5          | 24         | 7          |
|                                      |            |            |            | Unknown                     | 3          | 0          | 5          |
| <b><u>Places of Occurrence</u></b>   |            |            |            | <b><u>Age</u></b>           |            |            |            |
| Residence                            | 97         | 81         | 76         | 0-10                        | 10         | 11         | 7          |
| Parking Lot                          | 27         | 22         | 16         | 11-20                       | 184        | 111        | 102        |
| Business                             | 30         | 44         | 30         | 21-30                       | 76         | 69         | 77         |
| Vehicle                              | 5          | 9          | 9          | 31-40                       | 46         | 57         | 46         |
| Street/Sidewalk                      | 47         | 52         | 47         | 41-50                       | 33         | 25         | 21         |
| Park/School Ground                   | 20         | 18         | 13         | 51-60                       | 8          | 9          | 7          |
| Religious Building                   | 3          | 2          | 4          | 61-70                       | 3          | 3          | 3          |
| School Building                      | 40         | 31         | 20         | 71-80                       | 1          | 1          | 3          |
| Highway/Freeway                      | 2          | 1          | 1          | 81-90                       | 2          | 0          | 3          |
| Hotel/Motel                          | 4          | 1          | 3          | 91-99                       | 0          | 0          | 2          |
| Government Building                  | 5          | 1          | 0          | <b>TOTAL OFFENDERS</b>      | <b>263</b> | <b>227</b> | <b>226</b> |
| Private Club                         | 0          | 3          | 0          | <b><u>Sex</u></b>           |            |            |            |
| Jail                                 | 0          | 1          | 2          | Male                        | 214        | 182        | 195        |
| Cemetery                             | 0          | 0          | 1          | Female                      | 49         | 45         | 31         |
| Rural Area/County Road               | 5          | 1          | 0          | <b><u>Race</u></b>          |            |            |            |
| Other                                | 22         | 9          | 17         | White                       | 135        | 164        | 145        |
| <b><u>Description of Offense</u></b> |            |            |            | Black                       | 68         | 49         | 25         |
| Cross Burning                        | 1          | 2          | 2          | White/Hispanic              | 12         | 3          | 6          |
| Swastika                             | 12         | 10         | 7          | Black/Hispanic              | 26         | 1          | 32         |
| Hanging in Effigy                    | 1          | 0          | 0          | Indian/Alaskan              | 9          | 6          | 6          |
| Graffiti                             | 32         | 33         | 27         | Indian/Alaskan/Hispanic     | 0          | 0          | 0          |
| Letter                               | 22         | 24         | 7          | Asian/Pacific Islander      | 10         | 1          | 7          |
| Verbal Abuse                         | 57         | 63         | 57         | Asian/Pacific Isl./Hispanic | 2          | 0          | 3          |
| Telephone Threats                    | 21         | 18         | 12         | Unknown                     | 1          | 2          | 2          |
| Robbery                              | 3          | 2          | 6          | <b><u>Age</u></b>           |            |            |            |
| Aggravated Assault                   | 19         | 21         | 21         | 0-10                        | 5          | 6          | 4          |
| Arson                                | 1          | 5          | 4          | 11-20                       | 177        | 145        | 135        |
| Larceny Theft                        | 1          | 3          | 10         | 21-30                       | 44         | 32         | 37         |
| Disturbing the Peace                 | 3          | 2          | 6          | 31-40                       | 20         | 28         | 34         |
| Property Damage                      | 31         | 23         | 12         | 41-50                       | 9          | 3          | 8          |
| Simple Assault                       | 85         | 48         | 47         | 51-60                       | 6          | 6          | 4          |
| Spitting                             | 3          | 5          | 3          | 61-70                       | 3          | 2          | 3          |
| Criminal Sexual Conduct              | 5          | 1          | 3          | 71-80                       | 0          | 4          | 0          |
| Burglary                             | 1          | 3          | 1          | 81-90                       | 0          | 0          | 0          |
| Disturbing Public Meeting            | 1          | 0          | 0          | 91-99                       | 0          | 0          | 1          |
| Other                                | 8          | 16         | 14         |                             |            |            |            |

**TABLE 36  
BIAS OFFENSES BY AGENCY AND TYPE**

| <b>ORI</b> | <b>Agency</b>             | <b>Total</b> | <b>Race</b> | <b>Religion</b> | <b>National Origin</b> | <b>Sexual Orientation</b> | <b>Sex</b> | <b>Disability</b> | <b>Age</b> |
|------------|---------------------------|--------------|-------------|-----------------|------------------------|---------------------------|------------|-------------------|------------|
|            | <b>STATEWIDE TOTAL</b>    | <b>239</b>   | <b>169</b>  | <b>16</b>       | <b>5</b>               | <b>34</b>                 | <b>4</b>   | <b>11</b>         | <b>-</b>   |
| MN0020400  | Columbia Heights          | 4            | 4           |                 |                        |                           |            |                   |            |
| MN0020500  | Coon Rapids               | 3            | 3           |                 |                        |                           |            |                   |            |
| MN0020600  | Fridley                   | 1            | 1           |                 |                        |                           |            |                   |            |
| MN002090X  | East Bethel               | 1            | 1           |                 |                        |                           |            |                   |            |
| MN0030100  | Detroit Lakes             | 1            | 1           |                 |                        |                           |            |                   |            |
| MN0050000  | Benton SO                 | 1            | 1           |                 |                        |                           |            |                   |            |
| MN0070100  | Mankato                   | 7            | 4           |                 |                        | 3                         |            |                   |            |
| MN0100000  | Carver SO                 | 1            |             | 1               |                        |                           |            |                   |            |
| MN0100200  | Chaska                    | 1            | 1           |                 |                        |                           |            |                   |            |
| MN0110500  | Pine River                | 1            | 1           |                 |                        |                           |            |                   |            |
| MN0180100  | Brainerd                  | 1            | 1           |                 |                        |                           |            |                   |            |
| MN0190400  | Mendota Heights           | 1            |             | 1               |                        |                           |            |                   |            |
| MN0190600  | South St. Paul            | 1            | 1           |                 |                        |                           |            |                   |            |
| MN0190800  | Eagan                     | 5            | 4           |                 |                        | 1                         |            |                   |            |
| MN0190900  | Inver Grove Heights       | 8            | 3           | 1               |                        | 4                         |            |                   |            |
| MN0191100  | Lakeville                 | 2            | 1           | 1               |                        |                           |            |                   |            |
| MN0240100  | Albert Lea                | 1            | 1           |                 |                        |                           |            |                   |            |
| MN0270200  | Brooklyn Center           | 1            | 1           |                 |                        |                           |            |                   |            |
| MN0270400  | Crystal                   | 1            | 1           |                 |                        |                           |            |                   |            |
| MN0270600  | Edina                     | 1            | 1           |                 |                        |                           |            |                   |            |
| MN0271100  | Minneapolis               | 75           | 44          | 3               |                        | 16                        | 2          | 10                |            |
| MN0271200  | Minnetonka                | 3            | 1           |                 |                        | 2                         |            |                   |            |
| MN0271400  | New Hope                  | 1            |             |                 |                        |                           |            | 1                 |            |
| MN0271800  | Richfield                 | 2            | 2           |                 |                        |                           |            |                   |            |
| MN0271900  | Robbinsdale               | 1            | 1           |                 |                        |                           |            |                   |            |
| MN0272100  | St. Louis Park            | 3            | 1           | 2               |                        |                           |            |                   |            |
| MN0272400  | Univ. of Minn. PD -Mpls . | 8            | 6           |                 |                        | 1                         | 1          |                   |            |
| MN0272500  | Metro Airport             | 2            | 1           |                 | 1                      |                           |            |                   |            |
| MN0272600  | Eden Prairie              | 1            |             |                 |                        | 1                         |            |                   |            |
| MN0272700  | Maple Grove               | 4            | 3           |                 |                        | 1                         |            |                   |            |
| MN0420100  | Marshall                  | 3            | 3           |                 |                        |                           |            |                   |            |
| MN0470000  | Meeker SO                 | 1            |             | 1               |                        |                           |            |                   |            |
| MN0480100  | Milaca                    | 1            | 1           |                 |                        |                           |            |                   |            |
| MN0520200  | St. Peter                 | 1            | 1           |                 |                        |                           |            |                   |            |
| MN0550000  | Olmsted SO                | 4            | 2           |                 | 2                      |                           |            |                   |            |
| MN0550100  | Rochester                 | 21           | 20          | 1               |                        |                           |            |                   |            |
| MN055020X  | Stewartville              | 3            |             | 1               | 2                      |                           |            |                   |            |
| MN0570100  | Thief River Falls         | 3            | 3           |                 |                        |                           |            |                   |            |
| MN0620000  | Ramsey SO                 | 2            | 2           |                 |                        |                           |            |                   |            |
| MN0620400  | Maplewood                 | 1            | 1           |                 |                        |                           |            |                   |            |
| MN0620500  | Mounds View               | 1            | 1           |                 |                        |                           |            |                   |            |
| MN0620700  | North St. Paul            | 1            | 1           |                 |                        |                           |            |                   |            |
| MN0620900  | St. Paul                  | 16           | 13          | 1               |                        | 1                         | 1          |                   |            |
| MN0621000  | White Bear Lake           | 4            | 4           |                 |                        |                           |            |                   |            |

**TABLE 36 - (Continued)**

| <b>ORI</b> | <b>Agency</b> | <b>Total</b> | <b>Race</b> | <b>Religion</b> | <b>National Origin</b> | <b>Sexual Orientation</b> | <b>Sex</b> | <b>Disability</b> | <b>Age</b> |
|------------|---------------|--------------|-------------|-----------------|------------------------|---------------------------|------------|-------------------|------------|
| MN0660100  | Faribault     | 1            | 1           |                 |                        |                           |            |                   |            |
| MN0690600  | Duluth        | 5            | 4           |                 |                        | 1                         |            |                   |            |
| MN0691700  | Hermantown    | 1            | 1           |                 |                        |                           |            |                   |            |
| MN0700400  | Shakopee      | 3            | 1           | 1               |                        | 1                         |            |                   |            |
| MN0700600  | Savage        | 1            | 1           |                 |                        |                           |            |                   |            |
| MN0700900  | Prior Lake    | 1            | 1           |                 |                        |                           |            |                   |            |
| MN0710200  | Elk River     | 1            | 1           |                 |                        |                           |            |                   |            |
| MN0730400  | St. Cloud     | 6            | 4           | 1               |                        | 1                         |            |                   |            |
| MN0740100  | Owatonna      | 1            | 1           |                 |                        |                           |            |                   |            |
| MN0750100  | Morris        | 1            | 1           |                 |                        |                           |            |                   |            |
| MN0760100  | Appleton      | 1            | 1           |                 |                        |                           |            |                   |            |
| MN0790200  | Plainview     | 1            | 1           |                 |                        |                           |            |                   |            |
| MN0820000  | Washington SO | 2            | 1           |                 |                        | 1                         |            |                   |            |
| MN0820200  | Forest Lake   | 3            | 3           |                 |                        |                           |            |                   |            |
| MN0820600  | Stillwater    | 2            | 2           |                 |                        |                           |            |                   |            |
| MN0820700  | Cottage Grove | 1            | 1           |                 |                        |                           |            |                   |            |
| MN0821100  | Woodbury      | 2            | 1           | 1               |                        |                           |            |                   |            |
| MN0850200  | Winona PD     | 1            | 1           |                 |                        |                           |            |                   |            |

## MINNESOTA MISSING CHILDREN REPORT

### BACKGROUND:

In 1984, the Minnesota Legislature enacted what is known as the "Minnesota Missing Children's Act". This Act provides for the Commissioner of Public Safety to maintain a missing children program. This program requires the Commissioner to: provide the necessary computer systems to allow for the maintaining of data on missing children in the Federal Bureau of Investigation's National Crime Information Center; provide a system for broadcasting information on missing children regionally, statewide, multi-state and nationwide; and to annually compile statistical information related to missing children. The statute is as follows:

### 299C.52 MINNESOTA MISSING CHILDREN PROGRAM

Subdivision 1. **Definitions.** As used in sections 299C.52 and 299C.53, the following terms have the meanings given them:

(a) "Child" means any person under the age of 18 years or any person certified or known to be mentally incompetent;

(b) "CJIS" means Minnesota Criminal Justice Information System;

(c) "Missing" means the status of a child after a law enforcement agency that has received a report of a missing child has conducted a preliminary investigation and determined that the child cannot be located; and

(d) "NCIC" means National Crime Information Center.

Subd. 2. **Establishment.** The commissioner of public safety shall maintain a Minnesota missing child program within the department to enable documented information about missing Minnesota children to be entered into the NCIC computer.

Subd. 3. **Computer equipment and programs.** The commissioner shall provide the necessary computer hardware and computer programs to enter, modify, and cancel information on missing children in the NCIC computer through the CJIS. These programs must

provide for search and retrieval of information using the following identifiers: name and date of birth, name and social security number, name and driver's license number, vehicle license number, and vehicle identification number. The commissioner shall also provide a system for regional, statewide, multi-state, and nationwide broadcasts of information on missing children. These broadcasts shall be made by local law enforcement agencies where possible or, in the case of statewide or nationwide broadcasts, by the bureau of criminal apprehension upon request of the local law enforcement agency.

Subd 4. **Authority to enter or retrieve information.** Only law enforcement agencies may enter missing child information through the CJIS into the NCIC computer or retrieve information through the CJIS from the NCIC computer.

Subd. 5. **Statistical data.** The commissioner shall annually compile and make available statistical information on the number of missing children entered into the NCIC computer and, if available, information on the number located.

Subd. 6. **Rules.** The commissioner may adopt rules in conformance with section 299C.52 and 299C.53 to provide for the orderly collection and entry of missing child information and requests for retrieval of missing child

### 299C.53 MISSING CHILD REPORTS; DUTIES OF COMMISSIONER AND LAW ENFORCEMENT AGENCIES.

Subdivision 1. **Investigation and entry of information.** Upon receiving a report of a child believed to be missing, a law enforcement agency shall conduct a preliminary investigation to determine whether the child is missing. If the child is determined to be missing, the agency shall immediately enter identifying and descriptive information about the child through the CJIS into the NCIC computer. Law enforcement agencies having direct access to the CJIS and the NCIC computer shall enter and retrieve the data directly and shall cooperate in the entry and retrieval of data on behalf of law enforcement agencies which do not have direct access to the systems.

Subd. 2. **Location of missing child.** Immediately after a missing child is located, the law enforcement agency which located or returned the missing child shall notify the law enforcement agency having jurisdiction over the investigation, and that agency shall cancel the entry from the NCIC computer.

**GOALS AND OBJECTIVES:**

The primary goal of the "Minnesota Missing Children's Act" is to assist in the locating of those children reported missing in the shortest possible time thus insuring their safe return by: requiring investigative action by law enforcement agencies; by requiring the entry of data on the missing child; and by requiring an annual compilation of statistical information for

evaluation of the missing children problem in Minnesota.

Due to system changes in 1997, detailed information regarding the entries and cancellations of missing children is not available. The following table reflects the information directly from the Federal Bureau of Investigation's, National Crime Information Center's file.

The data collected for the time period of January 1 - December 31, 1997, indicates that there was a total of 854 active missing children's records in the FBI/NCIC system for Minnesota.

---

**TABLE 37**  
**MISSING CHILDREN REPORT**  
**As of December 31, 1997**

| Record Type  | Number Active |
|--|---------------|
| Juvenile Missing - Disabled <sup>1</sup>           | 2             |
| Juvenile Missing - Endangered <sup>2</sup>         | 6             |
| Juvenile Missing - Involuntary <sup>3</sup>        | 9             |
| Juvenile Missing -Runaway <sup>4</sup>             | 837           |
| Juvenile Missing - Catastrophe Victim <sup>5</sup> | 0             |
| <b>Total Active Missing Juveniles</b>              | <b>854</b>    |

---

<sup>1</sup>**Disabled** - Used to enter a person of proven physical or mental disability, thereby subjecting himself/herself or others to personal and immediate danger.

<sup>2</sup>**Endangered persons** - Used to enter a person who is missing under circumstances indicating that his/her physical safety is in danger.

<sup>3</sup>**Involuntary persons** - Used to enter a person who is missing under circumstances indicating that the disappearance was not voluntary.

<sup>4</sup>**Juvenile runaways** - Used to enter a person who is missing and declared unemancipated as defined by the laws of his/her own state and does not meet any of the entry criteria in the other record types listed. This record type should be used only to enter juveniles who voluntarily run away.

<sup>5</sup>**Catastrophe victims** - Used to enter a person who is missing after a catastrophe or natural disaster, such as a tornado or plane crash.

**1997**  
**COUNTY AND MUNICIPAL LAW ENFORCEMENT**  
**AGENCY OFFENSE INFORMATION**

County and Municipal Law Enforcement Offense Information contained in this section is arranged by total county figures, sheriff office figures, and municipal police department figures.

Legislation passed in October, 1978, reclassified the offense of Arson to a Part I Crime. The arson figures

reflected in 1997 have been tabulated and recorded in the Part I Crimes area. This fact should be taken into consideration whenever comparing Part I and Part II totals for 1980-1997 with previous years.

The information contained within this section will reflect agencies not reporting specific offenses.

**TABLE 38  
Offenses, Clearances, and Percent Cleared by Agency, 1997**

| Area<br>NCIC Number                        | Grand<br>Total | Total<br>Part I | Murder        | Rape | Rob-<br>bery | Aggra-<br>vated<br>Assault | Burg-<br>lary | Larceny | Motor<br>Vehicle<br>Theft | Arson | Total<br>Part II | Other<br>Assaults | Forgery/<br>Counter-<br>feiting | Fraud | Embez-<br>zement | Stolen<br>Property | Vand-<br>alism | Weapons | Prosti-<br>tution | Other<br>Sex<br>Offense | Nar-<br>cotics | Gam-<br>bling | Family/<br>Children | D.U.I. | Liquor<br>Laws | Dis-<br>orderly | Other<br>Offense |       |
|--|----------------|-----------------|---------------|------|--------------|----------------------------|---------------|---------|---------------------------|-------|------------------|-------------------|---------------------------------|-------|------------------|--------------------|----------------|---------|-------------------|-------------------------|----------------|---------------|---------------------|--------|----------------|-----------------|------------------|-------|
| <b>AITKIN</b>                              | <b>O</b>       | <b>1,371</b>    | <b>607</b>    | -    | 6            | -                          | 15            | 280     | 271                       | 34    | 1                | 764               | 82                              | 16    | 51               | 1                  | -              | 204     | 5                 | -                       | 12             | 19            | -                   | 20     | 79             | 51              | 63               | 161   |
| <b>COUNTY TOTAL</b>                        | <b>C</b>       | <b>662</b>      | <b>138</b>    | -    | 3            | -                          | 12            | 47      | 59                        | 17    | -                | 524               | 73                              | 8     | 33               | -                  | -              | 60      | 3                 | -                       | 8              | 18            | -                   | 16     | 79             | 50              | 38               | 138   |
| <b>MN0010000</b>                           | <b>%</b>       | <b>48</b>       | <b>23</b>     | -    | 50           | -                          | 80            | 17      | 22                        | 50    | -                | 69                | 89                              | 50    | 65               | -                  | -              | 29      | 60                | -                       | 67             | 95            | -                   | 80     | 100            | 98              | 60               | 86    |
| <b>ANOKA</b>                               | <b>O</b>       | <b>37,916</b>   | <b>13,219</b> | 1    | 135          | 113                        | 349           | 1,885   | 9,808                     | 856   | 72               | 24,697            | 2,547                           | 572   | 585              | 2                  | 193            | 5,370   | 308               | 2                       | 279            | 923           | 16                  | 412    | 1,510          | 723             | 6,794            | 4,461 |
| <b>COUNTY TOTAL</b>                        | <b>C</b>       | <b>18,280</b>   | <b>2,839</b>  | -    | 65           | 36                         | 239           | 186     | 2,119                     | 172   | 22               | 15,441            | 2,063                           | 165   | 312              | 2                  | 147            | 769     | 247               | 2                       | 86             | 728           | 2                   | 243    | 1,499          | 648             | 5,117            | 3,411 |
|  | <b>%</b>       | <b>48</b>       | <b>21</b>     | -    | 48           | 32                         | 68            | 10      | 22                        | 20    | 31               | 63                | 81                              | 29    | 53               | 100                | 76             | 14      | 80                | 100                     | 31             | 79            | 13                  | 59     | 99             | 90              | 75               | 76    |
| Anoka                                      | O              | 1,142           | 521           | -    | 4            | -                          | 24            | 177     | 269                       | 45    | 2                | 621               | 113                             | -     | 11               | -                  | 9              | 172     | 9                 | -                       | 10             | 21            | -                   | 10     | 22             | 9               | 130              | 105   |
| Sheriff                                    | C              | 435             | 86            | -    | -            | -                          | 20            | 14      | 43                        | 9     | -                | 349               | 103                             | -     | 3                | -                  | 5              | 17      | 4                 | -                       | 4              | 18            | -                   | 6      | 22             | 8               | 89               | 70    |
| MN0020000                                  | %              | 38              | 17            | -    | -            | -                          | 83            | 8       | 16                        | 20    | -                | 56                | 91                              | -     | 27               | -                  | 56             | 10      | 44                | -                       | 40             | 86            | -                   | 60     | 100            | 89              | 68               | 67    |
| Anoka                                      | O              | 2,333           | 935           | -    | 19           | 14                         | 25            | 144     | 669                       | 58    | 6                | 1,398             | 270                             | 36    | 21               | -                  | 18             | 314     | 9                 | -                       | 34             | 54            | 2                   | 25     | 81             | 51              | 238              | 245   |
| PD   | C              | 996             | 158           | -    | 3            | 6                          | 12            | 13      | 105                       | 15    | 4                | 838               | 198                             | 7     | 4                | -                  | 10             | 44      | 8                 | -                       | 4              | 49            | -                   | 2      | 81             | 50              | 190              | 191   |
| MN0020100                                  | %              | 43              | 17            | -    | 16           | 43                         | 48            | 9       | 16                        | 26    | 67               | 60                | 73                              | 19    | 19               | -                  | 56             | 14      | 89                | -                       | 12             | 91            | -                   | 8      | 100            | 98              | 80               | 78    |
| Blaine                                     | O              | 6,596           | 2,645         | -    | 20           | 20                         | 51            | 241     | 2,194                     | 103   | 16               | 3,951             | 444                             | 128   | 106              | -                  | 53             | 1,112   | 27                | -                       | 31             | 194           | 4                   | 41     | 234            | 97              | 1,000            | 480   |
| PD   | C              | 2,834           | 816           | -    | 14           | 7                          | 40            | 35      | 692                       | 24    | 4                | 2,018             | 318                             | 57    | 46               | -                  | 40             | 122     | 21                | -                       | 11             | 179           | -                   | 5      | 234            | 79              | 545              | 361   |
| MN0020200                                  | %              | 43              | 31            | -    | 70           | 35                         | 78            | 15      | 32                        | 23    | 25               | 51                | 72                              | 45    | 43               | -                  | 75             | 11      | 78                | -                       | 35             | 92            | -                   | 12     | 100            | 81              | 55               | 75    |
| Circle Pines-Lexing-<br>ton-Centerville PD | O              | 1,051           | 280           | -    | 6            | -                          | 8             | 36      | 209                       | 21    | -                | 771               | 71                              | 5     | 10               | -                  | 3              | 136     | 2                 | -                       | 4              | 23            | -                   | 6      | 68             | 27              | 224              | 192   |
|  | C              | 592             | 72            | -    | 5            | -                          | 7             | 5       | 48                        | 7     | -                | 520               | 57                              | 2     | 10               | -                  | 3              | 25      | 2                 | -                       | 3              | 23            | -                   | 1      | 68             | 26              | 165              | 135   |
| MN0020300                                  | %              | 56              | 26            | -    | 83           | -                          | 88            | 14      | 23                        | 33    | -                | 67                | 80                              | 40    | 100              | -                  | 100            | 18      | 100               | -                       | 75             | 100           | -                   | 17     | 100            | 96              | 74               | 70    |
| Columbia Heights                           | O              | 3,529           | 1,263         | -    | 13           | 28                         | 54            | 234     | 812                       | 111   | 11               | 2,266             | 188                             | 101   | 37               | -                  | 16             | 564     | 18                | -                       | 16             | 104           | -                   | 23     | 98             | 27              | 234              | 840   |
| PD   | C              | 1,571           | 239           | -    | 6            | 6                          | 34            | 17      | 159                       | 14    | 3                | 1,332             | 162                             | 30    | 26               | -                  | 10             | 64      | 14                | -                       | 2              | 54            | -                   | 1      | 91             | 23              | 144              | 711   |
| MN0020400                                  | %              | 45              | 19            | -    | 46           | 21                         | 63            | 7       | 20                        | 13    | 27               | 59                | 86                              | 30    | 70               | -                  | 63             | 11      | 78                | -                       | 13             | 52            | -                   | 4      | 93             | 85              | 62               | 85    |
| Coon Rapids                                | O              | 9,708           | 2,711         | -    | 18           | 17                         | 70            | 332     | 2,120                     | 134   | 20               | 6,997             | 504                             | 140   | 115              | 2                  | 31             | 170     | -                 | 97                      | 277            | 7             | 207                 | 378    | 160            | 2,569           | 1,188            |       |
| PD   | C              | 5,688           | 649           | -    | 12           | 6                          | 56            | 54      | 483                       | 30    | 8                | 5,039             | 453                             | 38    | 62               | 2                  | 24             | 189     | 144               | -                       | 29             | 191           | 2                   | 200    | 378            | 151             | 2,277            | 899   |
| MN0020500                                  | %              | 59              | 24            | -    | 67           | 35                         | 80            | 16      | 23                        | 22    | 40               | 72                | 90                              | 27    | 54               | 100                | 77             | 16      | 85                | -                       | 30             | 69            | 29                  | 97     | 100            | 94              | 89               | 76    |
| Fridley                                    | O              | 5,317           | 1,974         | -    | 29           | 19                         | 38            | 175     | 1,542                     | 166   | 5                | 3,343             | 367                             | 113   | 132              | -                  | 23             | 728     | 37                | 1                       | 38             | 61            | 2                   | 37     | 107            | 87              | 1,174            | 436   |
| PD   | C              | 2,098           | 253           | -    | 15           | 4                          | 17            | 9       | 196                       | 10    | 2                | 1,845             | 261                             | 17    | 89               | -                  | 20             | 42      | 30                | 1                       | 11             | 56            | -                   | 5      | 106            | 84              | 802              | 321   |
| MN0020600                                  | %              | 39              | 13            | -    | 52           | 21                         | 45            | 5       | 13                        | 6     | 40               | 55                | 71                              | 15    | 67               | -                  | 87             | 6       | 81                | 100                     | 29             | 92            | -                   | 14     | 99             | 97              | 68               | 74    |
| Lino Lakes                                 | O              | 1,238           | 280           | -    | -            | 4                          | 16            | 34      | 211                       | 15    | -                | 958               | 69                              | 3     | 4                | -                  | 4              | 219     | 1                 | -                       | 3              | 52            | -                   | 11     | 144            | 105             | 85               | 258   |
| PD   | C              | 821             | 70            | -    | -            | 2                          | 13            | 5       | 42                        | 8     | -                | 751               | 58                              | 2     | 3                | -                  | 4              | 87      | 1                 | -                       | 3              | 52            | -                   | 6      | 143            | 104             | 64               | 224   |
| MN0020700                                  | %              | 66              | 25            | -    | -            | 50                         | 81            | 15      | 20                        | 53    | -                | 78                | 84                              | 67    | 75               | -                  | 100            | 40      | 100               | -                       | 100            | 100           | -                   | 55     | 99             | 99              | 75               | 87    |
| Spring Lake Park                           | O              | 1,152           | 443           | 1    | 8            | 2                          | 10            | 45      | 354                       | 23    | -                | 709               | 49                              | 9     | 29               | -                  | 8              | 89      | 7                 | 1                       | 5              | 27            | -                   | 7      | 189            | 35              | 150              | 104   |
| PD   | C              | 544             | 58            | -    | 2            | 1                          | 4             | 3       | 41                        | 7     | -                | 486               | 34                              | 3     | 12               | -                  | 8              | 12      | 3                 | 1                       | -              | 11            | -                   | 2      | 189            | 34              | 110              | 67    |
| MN0020800                                  | %              | 47              | 13            | -    | 25           | 50                         | 40            | 7       | 12                        | 30    | -                | 69                | 69                              | 33    | 41               | -                  | 100            | 13      | 43                | 100                     | -              | 41            | -                   | 29     | 100            | 97              | 73               | 64    |
| East Bethel                                | O              | 874             | 390           | -    | 3            | 1                          | 13            | 117     | 215                       | 38    | 3                | 484               | 73                              | 7     | 12               | -                  | 3              | 158     | 1                 | -                       | 6              | 11            | -                   | 4      | 20             | 6               | 96               | 87    |
| PD   | C              | 337             | 45            | -    | 1            | -                          | 7             | 5       | 30                        | 2     | -                | 292               | 65                              | 2     | 5                | -                  | 1              | 36      | 1                 | -                       | 5              | 10            | -                   | -      | 20             | 5               | 80               | 62    |
| MN002090X                                  | %              | 39              | 12            | -    | 33           | -                          | 54            | 4       | 14                        | 5     | -                | 60                | 89                              | 29    | 42               | -                  | 33             | 23      | 100               | -                       | 83             | 91            | -                   | -      | 100            | 83              | 83               | 71    |

**TABLE 38**  
**Offenses, Clearances, and Percent Cleared by Agency, 1997**

| Area<br>NCIC Number              | Grand<br>Total | Total<br>Part I                           | Murder                                  | Rape                | Rob-<br>bery  | Aggra-<br>vated<br>Assault | Burg-<br>lary   | Larceny            | Motor<br>Vehicle<br>Theft | Arson         | Total<br>Part II                          | Other<br>Assaults | Forgery/<br>Counter-<br>feiting | Fraud              | Embez-<br>zelment | Stolen<br>Property | Vand-<br>alism   | Weapons        | Prosti-<br>tution | Other<br>Sex<br>Offense | Nar-<br>cotics  | Gam-<br>bling | Family/<br>Children | D.U.I.            | Liquor<br>Laws   | Dis-<br>orderly  | Other<br>Offense |
|----------------------------------|----------------|---|---|---------------------|---------------|----------------------------|-----------------|--------------------|---------------------------|---------------|---|-------------------|---------------------------------|--------------------|-------------------|--------------------|------------------|----------------|-------------------|-------------------------|-----------------|---------------|---------------------|-------------------|------------------|------------------|------------------|
| Ham Lake<br>PD<br>MN002100X      | O<br>C<br>%    | <b>1,084</b><br><b>450</b><br><b>42</b>   | <b>464</b><br><b>77</b><br><b>17</b>    | - 5<br>- 1<br>- 20  | -<br>-<br>-   | 6<br>5<br>83               | 122<br>6<br>5   | 289<br>59<br>20    | 41<br>6<br>15             | 1<br>-<br>-   | <b>620</b><br><b>373</b><br><b>60</b>     | 65<br>61<br>94    | 8<br>3<br>38                    | 33<br>25<br>76     | -<br>-<br>-       | 7<br>6<br>86       | 168<br>29<br>17  | 7<br>3<br>43   | -<br>-<br>-       | 8<br>1<br>13            | 8<br>8<br>100   | -<br>-<br>-   | 8<br>2<br>25        | 23<br>22<br>96    | 15<br>14<br>93   | 160<br>125<br>78 | 110<br>74<br>67  |
| Andover<br>PD<br>MN002120X       | O<br>C<br>%    | <b>1,525</b><br><b>760</b><br><b>50</b>   | <b>512</b><br><b>133</b><br><b>26</b>   | - 5<br>- 3<br>- 60  | 2<br>-<br>-   | 13<br>8<br>62              | 118<br>9<br>8   | 345<br>104<br>30   | 26<br>9<br>35             | 3<br>-<br>-   | <b>1,013</b><br><b>627</b><br><b>62</b>   | 141<br>130<br>92  | 9<br>-<br>-                     | 26<br>10<br>38     | -<br>-<br>-       | 9<br>7<br>78       | 224<br>37<br>17  | 5<br>4<br>80   | -<br>-<br>-       | 13<br>4<br>31           | 26<br>24<br>92  | -<br>-<br>-   | 13<br>7<br>54       | 36<br>36<br>100   | 24<br>24<br>100  | 323<br>236<br>73 | 164<br>108<br>66 |
| Ramsey<br>PD<br>MN0021300        | O<br>C<br>%    | <b>1,231</b><br><b>545</b><br><b>44</b>   | <b>540</b><br><b>120</b><br><b>22</b>   | - 3<br>- 2<br>- 67  | 4<br>3<br>75  | 8<br>7<br>88               | 81<br>10<br>12  | 385<br>69<br>18    | 55<br>29<br>53            | 4<br>-<br>-   | <b>691</b><br><b>425</b><br><b>62</b>     | 81<br>73<br>90    | 5<br>2<br>40                    | 37<br>17<br>46     | -<br>-<br>-       | 4<br>4<br>100      | 215<br>33<br>15  | 5<br>3<br>60   | -<br>-<br>-       | 4<br>3<br>75            | 17<br>16<br>94  | 1<br>-<br>-   | 16<br>5<br>31       | 78<br>77<br>99    | 32<br>31<br>97   | 67<br>53<br>79   | 129<br>108<br>84 |
| Hilltop<br>PD<br>MN002140X       | O<br>C<br>%    | <b>281</b><br><b>147</b><br><b>52</b>     | <b>83</b><br><b>23</b><br><b>28</b>     | - 1<br>-<br>- -     | 2<br>1<br>50  | -<br>-<br>-                | -<br>-<br>-     | 78<br>22<br>28     | -<br>-<br>-               | -<br>-<br>-   | <b>198</b><br><b>124</b><br><b>63</b>     | 48<br>35<br>73    | 1<br>-<br>-                     | 3<br>-<br>-        | -<br>-<br>-       | 3<br>3<br>100      | 45<br>3<br>7     | 3<br>2<br>67   | -<br>-<br>-       | 6<br>4<br>67            | 8<br>8<br>100   | -<br>-<br>-   | 2<br>-<br>-         | 4<br>4<br>100     | 5<br>5<br>100    | 38<br>31<br>82   | 32<br>29<br>91   |
| St . Francis<br>PD<br>MN0021500  | O<br>C<br>%    | <b>855</b><br><b>462</b><br><b>54</b>     | <b>178</b><br><b>40</b><br><b>22</b>    | - 1<br>- 1<br>- 100 | -<br>-<br>-   | 11<br>9<br>82              | 29<br>1<br>3    | 116<br>26<br>22    | 20<br>2<br>10             | 1<br>1<br>100 | <b>677</b><br><b>422</b><br><b>62</b>     | 64<br>55<br>86    | 7<br>2<br>29                    | 9<br>-<br>-        | -<br>-<br>-       | 2<br>2<br>100      | 74<br>29<br>39   | 7<br>7<br>100  | -<br>-<br>-       | 4<br>2<br>50            | 40<br>29<br>73  | -<br>-<br>-   | 2<br>1<br>50        | 28<br>28<br>100   | 43<br>10<br>23   | 306<br>206<br>67 | 91<br>51<br>56   |
| <b>BECKER<br/>COUNTY TOTAL</b>   | O<br>C<br>%    | <b>2,335</b><br><b>1,177</b><br><b>50</b> | <b>680</b><br><b>111</b><br><b>16</b>   | - 3<br>- 2<br>- 67  | 4<br>2<br>50  | 16<br>11<br>69             | 156<br>6<br>4   | 433<br>81<br>19    | 68<br>9<br>13             | -<br>-<br>-   | <b>1,655</b><br><b>1,066</b><br><b>64</b> | 112<br>75<br>67   | 14<br>3<br>21                   | 290<br>236<br>81   | -<br>-<br>-       | 1<br>1<br>100      | 314<br>25<br>8   | 7<br>6<br>86   | -<br>-<br>-       | 2<br>1<br>50            | 22<br>21<br>95  | 1<br>-<br>-   | 11<br>11<br>100     | 191<br>191<br>100 | 99<br>93<br>94   | 131<br>103<br>79 | 460<br>300<br>65 |
| Becker<br>Sheriff<br>MN0030000   | O<br>C<br>%    | <b>1,200</b><br><b>546</b><br><b>46</b>   | <b>310</b><br><b>22</b><br><b>7</b>     | - 3<br>- 2<br>- 67  | 2<br>2<br>100 | 8<br>7<br>88               | 115<br>5<br>4   | 148<br>2<br>1      | 34<br>4<br>12             | -<br>-<br>-   | <b>890</b><br><b>524</b><br><b>59</b>     | 43<br>41<br>95    | 2<br>-<br>-                     | 86<br>39<br>45     | -<br>-<br>-       | -<br>-<br>-        | 166<br>7<br>4    | 2<br>2<br>100  | -<br>-<br>-       | 2<br>1<br>50            | 5<br>4<br>80    | -<br>-<br>-   | 11<br>11<br>100     | 146<br>146<br>100 | 8<br>3<br>38     | 18<br>18<br>100  | 401<br>252<br>63 |
| Detroit Lakes<br>PD<br>MN0030100 | O<br>C<br>%    | <b>1,135</b><br><b>631</b><br><b>56</b>   | <b>370</b><br><b>89</b><br><b>24</b>    | - -<br>- -<br>- -   | 2<br>-<br>-   | 8<br>4<br>50               | 41<br>1<br>2    | 285<br>79<br>28    | 34<br>5<br>15             | -<br>-<br>-   | <b>765</b><br><b>542</b><br><b>71</b>     | 69<br>34<br>49    | 12<br>3<br>25                   | 204<br>197<br>97   | -<br>-<br>-       | 1<br>1<br>100      | 148<br>18<br>12  | 5<br>4<br>80   | -<br>-<br>-       | -<br>-<br>-             | 17<br>17<br>100 | 1<br>-<br>-   | -<br>-<br>-         | 45<br>45<br>100   | 91<br>90<br>99   | 113<br>85<br>75  | 59<br>48<br>81   |
| <b>BELTRAMI<br/>COUNTY TOTAL</b> | O<br>C<br>%    | <b>5,837</b><br><b>2,980</b><br><b>51</b> | <b>2,000</b><br><b>502</b><br><b>25</b> | - 29<br>- 7<br>- 24 | 16<br>6<br>38 | 59<br>33<br>56             | 243<br>33<br>14 | 1,504<br>389<br>26 | 137<br>31<br>23           | 12<br>3<br>25 | <b>3,837</b><br><b>2,478</b><br><b>65</b> | 326<br>209<br>64  | 112<br>17<br>15                 | 1,133<br>994<br>88 | -<br>-<br>-       | 24<br>11<br>46     | 768<br>104<br>14 | 43<br>33<br>77 | -<br>-<br>-       | 29<br>3<br>10           | 61<br>55<br>90  | -<br>-<br>-   | 119<br>55<br>46     | 247<br>243<br>98  | 158<br>151<br>96 | 356<br>266<br>75 | 461<br>337<br>73 |
| Beltrami<br>Sheriff<br>MN0040000 | O<br>C<br>%    | <b>1,723</b><br><b>848</b><br><b>49</b>   | <b>552</b><br><b>81</b><br><b>15</b>    | - 13<br>- 2<br>- 15 | 1<br>1<br>100 | 24<br>17<br>71             | 125<br>12<br>10 | 324<br>38<br>12    | 60<br>9<br>15             | 5<br>2<br>40  | <b>1,171</b><br><b>767</b><br><b>65</b>   | 121<br>77<br>64   | 13<br>5<br>38                   | 348<br>307<br>88   | -<br>-<br>-       | 3<br>1<br>33       | 199<br>8<br>14   | 12<br>8<br>67  | -<br>-<br>-       | 12<br>1<br>8            | 13<br>11<br>85  | -<br>-<br>-   | 51<br>22<br>43      | 131<br>127<br>97  | 48<br>44<br>92   | 86<br>49<br>57   | 134<br>88<br>66  |
| Bemidji<br>PD<br>MN0040100       | O<br>C<br>%    | <b>4,114</b><br><b>2,132</b><br><b>52</b> | <b>1,448</b><br><b>421</b><br><b>29</b> | - 16<br>- 5<br>- 31 | 15<br>5<br>33 | 35<br>16<br>46             | 118<br>21<br>18 | 1,180<br>351<br>30 | 77<br>22<br>29            | 7<br>1<br>14  | <b>2,666</b><br><b>1,711</b><br><b>64</b> | 205<br>132<br>64  | 99<br>12<br>12                  | 785<br>687<br>88   | -<br>-<br>-       | 21<br>10<br>48     | 569<br>77<br>14  | 31<br>25<br>81 | -<br>-<br>-       | 17<br>2<br>12           | 48<br>44<br>92  | -<br>-<br>-   | 68<br>33<br>49      | 116<br>116<br>100 | 110<br>107<br>97 | 270<br>217<br>80 | 327<br>249<br>76 |
| <b>BENTON<br/>COUNTY TOTAL</b>   | O<br>C<br>%    | <b>1,824</b><br><b>879</b><br><b>48</b>   | <b>632</b><br><b>152</b><br><b>24</b>   | - 10<br>- 9<br>- 90 | 3<br>-<br>-   | 22<br>18<br>82             | 111<br>9<br>8   | 441<br>102<br>23   | 41<br>13<br>32            | 4<br>1<br>25  | <b>1,192</b><br><b>727</b><br><b>61</b>   | 142<br>116<br>82  | 39<br>19<br>49                  | 75<br>65<br>87     | -<br>-<br>-       | 5<br>5<br>100      | 340<br>43<br>13  | 8<br>7<br>88   | -<br>-<br>-       | 17<br>13<br>76          | 19<br>17<br>89  | 1<br>1<br>100 | 24<br>16<br>67      | 110<br>110<br>100 | 42<br>42<br>100  | 165<br>98<br>59  | 205<br>175<br>85 |



**TABLE 38**  
**Offenses, Clearances, and Percent Cleared by Agency, 1997**

| Area<br>NCIC Number                | Grand<br>Total | Total<br>Part I                           | Murder                                  | Rape | Rob-<br>bery | Aggra-<br>vated<br>Assault | Burg-<br>lary | Larceny | Motor<br>Vehicle<br>Theft | Arson | Total<br>Part II | Other<br>Assaults | Forgery/<br>Counter-<br>feiting | Fraud | Embez-<br>zelment | Stolen<br>Property | Vand-<br>alism | Weapons | Prosti-<br>tution | Other<br>Sex<br>Offense | Nar-<br>cotics | Gam-<br>bling | Family/<br>Children | D.U.I. | Liquor<br>Laws | Dis-<br>orderly | Other<br>Offense |     |
|------------------------------------|----------------|---|---|------|--------------|----------------------------|---------------|---------|---------------------------|-------|------------------|-------------------|---------------------------------|-------|-------------------|--------------------|----------------|---------|-------------------|-------------------------|----------------|---------------|---------------------|--------|----------------|-----------------|------------------|-----|
| Benton<br>Sheriff<br>MN0050000     | O<br>C<br>%    | <b>1,015</b><br><b>518</b><br><b>51</b>   | <b>298</b><br><b>66</b><br><b>22</b>    | -    | 9            | 1                          | 13            | 68      | 175                       | 31    | 1                | <b>717</b>        | 71                              | 7     | 56                | -                  | 1              | 206     | 4                 | -                       | 11             | 7             | 1                   | 16     | 46             | 24              | 93               | 174 |
| Sauk Rapids<br>PD<br>MN0050200     | O<br>C<br>%    | <b>809</b><br><b>361</b><br><b>45</b>     | <b>334</b><br><b>86</b><br><b>26</b>    | -    | 1            | 2                          | 9             | 43      | 266                       | 10    | 3                | <b>475</b>        | 71                              | 32    | 19                | -                  | 4              | 134     | 4                 | -                       | 6              | 12            | -                   | 8      | 64             | 18              | 72               | 31  |
| <b>BIG STONE<br/>COUNTY TOTAL</b>  | O<br>C<br>%    | <b>386</b><br><b>140</b><br><b>36</b>     | <b>127</b><br><b>25</b><br><b>20</b>    | -    | 5            | 1                          | 6             | 37      | 69                        | 9     | -                | <b>259</b>        | 20                              | 3     | 9                 | -                  | 1              | 68      | 1                 | -                       | 2              | 14            | -                   | 7      | 18             | 27              | 22               | 67  |
| Big Stone<br>Sheriff<br>MN0060000  | O<br>C<br>%    | <b>295</b><br><b>85</b><br><b>29</b>      | <b>94</b><br><b>16</b><br><b>17</b>     | -    | 5            | -                          | 5             | 30      | 48                        | 6     | -                | <b>201</b>        | 14                              | 3     | 7                 | -                  | 1              | 55      | 1                 | -                       | 2              | 14            | -                   | 7      | 11             | 13              | 11               | 62  |
| Ortonville<br>PD<br>MN0060100      | O<br>C<br>%    | <b>91</b><br><b>55</b><br><b>60</b>       | <b>33</b><br><b>9</b><br><b>27</b>      | -    | -            | 1                          | 1             | 7       | 21                        | 3     | -                | <b>58</b>         | 6                               | -     | 2                 | -                  | -              | 13      | -                 | -                       | -              | -             | -                   | 7      | 14             | 11              | 5                |     |
| <b>BLUE EARTH<br/>COUNTY TOTAL</b> | O<br>C<br>%    | <b>7,153</b><br><b>3,060</b><br><b>43</b> | <b>2,657</b><br><b>674</b><br><b>25</b> | -    | 24           | 15                         | 46            | 534     | 1,903                     | 130   | 5                | <b>4,496</b>      | 430                             | 138   | 290               | -                  | 28             | 1,072   | 26                | -                       | 50             | 48            | 1                   | 36     | 409            | 253             | 719              | 996 |
| Blue Earth<br>Sheriff<br>MN0070000 | O<br>C<br>%    | <b>1,369</b><br><b>703</b><br><b>51</b>   | <b>324</b><br><b>50</b><br><b>15</b>    | -    | 10           | 1                          | 8             | 115     | 163                       | 25    | 2                | <b>1,045</b>      | 70                              | 4     | 41                | -                  | 6              | 168     | 8                 | -                       | 14             | 12            | -                   | 14     | 82             | 32              | 122              | 472 |
| Mankato<br>PD<br>MN0070100         | O<br>C<br>%    | <b>5,784</b><br><b>2,357</b><br><b>41</b> | <b>2,333</b><br><b>624</b><br><b>27</b> | -    | 14           | 14                         | 38            | 419     | 1,740                     | 105   | 3                | <b>3,451</b>      | 360                             | 134   | 249               | -                  | 22             | 904     | 18                | -                       | 36             | 36            | 1                   | 22     | 327            | 221             | 597              | 524 |
| <b>BROWN<br/>COUNTY TOTAL</b>      | O<br>C<br>%    | <b>1,504</b><br><b>821</b><br><b>55</b>   | <b>484</b><br><b>148</b><br><b>31</b>   | -    | 2            | 2                          | 8             | 82      | 357                       | 32    | 1                | <b>1,020</b>      | 85                              | 12    | 24                | -                  | 4              | 281     | 1                 | -                       | 19             | 37            | -                   | 1      | 116            | 64              | 231              | 145 |
| Brown<br>Sheriff<br>MN0080000      | O<br>C<br>%    | <b>186</b><br><b>89</b><br><b>48</b>      | <b>55</b><br><b>14</b><br><b>25</b>     | -    | 2            | -                          | 2             | 19      | 25                        | 7     | -                | <b>131</b>        | 6                               | 3     | -                 | -                  | 2              | 27      | 1                 | -                       | 2              | 4             | -                   | -      | 32             | 17              | 6                | 31  |
| New Ulm<br>PD<br>MN0080100         | O<br>C<br>%    | <b>1,266</b><br><b>727</b><br><b>57</b>   | <b>379</b><br><b>131</b><br><b>35</b>   | -    | -            | 1                          | 6             | 55      | 299                       | 17    | 1                | <b>887</b>        | 79                              | 9     | 24                | -                  | 2              | 254     | -                 | -                       | 17             | 33            | -                   | 1      | 82             | 47              | 225              | 114 |
| Sleepy Eye<br>PD<br>MN0080200      | O<br>C<br>%    | <b>51</b><br><b>5</b><br><b>10</b>        | <b>49</b><br><b>3</b><br><b>6</b>       | -    | -            | 1                          | -             | 8       | 32                        | 8     | -                | <b>2</b>          | -                               | -     | -                 | -                  | -              | -       | -                 | -                       | -              | -             | -                   | -      | 2              | -               | -                | -   |

**TABLE 38**  
**Offenses, Clearances, and Percent Cleared by Agency, 1997**

| Area<br>NCIC Number             | Grand<br>Total | Total<br>Part I      | Murder             | Rape                 | Rob-<br>bery          | Aggra-<br>vated<br>Assault | Burg-<br>lary              | Larceny                      | Motor<br>Vehicle<br>Theft | Arson                 | Total<br>Part II     | Other<br>Assaults | Forgery/<br>Counter-<br>feiting | Fraud                     | Embez-<br>zelment     | Stolen<br>Property         | Vand-<br>alism          | Weapons               | Prosti-<br>tution       | Other<br>Sex<br>Offense   | Nar-<br>cotics              | Gam-<br>bling               | Family/<br>Children         | D.U.I.                         | Liquor<br>Laws                | Dis-<br>orderly             | Other<br>Offense            |             |
|---------------------------------|----------------|----------------------|--------------------|----------------------|-----------------------|----------------------------|----------------------------|------------------------------|---------------------------|-----------------------|----------------------|-------------------|---------------------------------|---------------------------|-----------------------|----------------------------|-------------------------|-----------------------|-------------------------|---------------------------|-----------------------------|-----------------------------|-----------------------------|--------------------------------|-------------------------------|-----------------------------|-----------------------------|-------------|
| Springfield<br>PD<br>MN0080300  | O<br>C<br>%    | 1<br>-<br>-          | 1<br>-<br>-        | -<br>-<br>-          | -<br>-<br>-           | -<br>-<br>-                | -<br>-<br>-                | 1<br>-<br>-                  | -<br>-<br>-               | -<br>-<br>-           | -<br>-<br>-          | -<br>-<br>-       | -<br>-<br>-                     | -<br>-<br>-               | -<br>-<br>-           | -<br>-<br>-                | -<br>-<br>-             | -<br>-<br>-           | -<br>-<br>-             | -<br>-<br>-               | -<br>-<br>-                 | -<br>-<br>-                 | -<br>-<br>-                 | -<br>-<br>-                    | -<br>-<br>-                   | -<br>-<br>-                 | -<br>-<br>-                 | -<br>-<br>- |
| <b>CARLTON<br/>COUNTY TOTAL</b> | O<br>C<br>%    | 3,657<br>1,737<br>47 | 913<br>170<br>19   | - 13<br>- 9<br>- 69  | 3 1<br>1 1<br>33 33   | 26 19<br>23 19<br>73 73    | 200 23<br>100 23<br>12 12  | 605 100<br>16 100<br>17 100  | 59 16<br>27 16<br>29 29   | 7 2<br>2 2<br>29 29   | 2,744<br>1,567<br>57 | 386<br>198<br>51  | 29 9<br>29 9<br>31 31           | 300 230<br>- 230<br>77 77 | - 2<br>- 2<br>100 100 | 429 56<br>13 56<br>13 13   | 33 18<br>55 18<br>50 50 | 2 1<br>46 46<br>88 88 | 28 13<br>46 46<br>88 88 | 161 141<br>88 88<br>88 88 | - 12<br>- 12<br>- 34        | 35 249<br>98 249<br>98 98   | 255 132<br>251 132<br>53 53 | 471 251<br>255 251<br>54 54    | 475 255<br>255 255<br>54 54   | 475 255<br>255 255<br>54 54 | 475 255<br>255 255<br>54 54 |             |
| Carlton<br>Sheriff<br>MN0090000 | O<br>C<br>%    | 1,496<br>786<br>53   | 378<br>71<br>19    | - 9<br>- 6<br>- 67   | 1 1<br>1 1<br>100 100 | 6 6<br>6 6<br>100 100      | 123 17<br>32 17<br>14 14   | 211 32<br>8 32<br>15 15      | 23 8<br>1 8<br>35 35      | 5 1<br>- 1<br>20 20   | 1,118<br>715<br>64   | 183<br>113<br>62  | 15 6<br>6 6<br>40 40            | 83 70<br>- 70<br>84 84    | - 29<br>- 29<br>- 14  | 202 24<br>- 24<br>- 14     | 14 6<br>6 6<br>43 43    | 1 1<br>5 5<br>50 50   | 10 5<br>64 64<br>97 97  | 66 64<br>- 64<br>- 28     | - 5<br>- 5<br>- 28          | 18 121<br>98 121<br>98 98   | 123 85<br>99 85<br>99 99    | 86 101<br>85 101<br>70 63      | 144 101<br>109 101<br>63 63   | 173 109<br>109 109<br>63 63 | 173 109<br>109 109<br>63 63 |             |
| Cloquet<br>PD<br>MN0090100      | O<br>C<br>%    | 1,764<br>776<br>44   | 429<br>96<br>22    | - 4<br>- 3<br>- 75   | 2 2<br>- 2<br>- 63    | 19 12<br>5 12<br>9 12      | 57 5<br>67 5<br>21 21      | 315 8<br>27 8<br>27 27       | 30 8<br>1 8<br>50 50      | 2 1<br>- 1<br>50 50   | 1,335<br>680<br>51   | 167<br>72<br>43   | 9 2<br>97 2<br>22 22            | 125 97<br>- 97<br>78 78   | - 2<br>- 2<br>- 100   | 209 24<br>- 24<br>11 11    | 14 11<br>79 11<br>79 79 | - 8<br>- 8<br>- 50    | 16 8<br>34 8<br>79 79   | 43 34<br>- 34<br>- 44     | - 7<br>- 7<br>- 44          | 16 110<br>96 110<br>96 96   | 114 37<br>139 37<br>47 47   | 40 139<br>137 139<br>48 48     | 294 137<br>137 137<br>48 48   | 286 137<br>137 137<br>48 48 |                             |             |
| Moose Lake<br>PD<br>MN0090200   | O<br>C<br>%    | 287<br>103<br>36     | 89<br>3<br>3       | - -<br>- -<br>- -    | - 1<br>1 1<br>- 100   | 18 1<br>1 1<br>6 6         | 66 1<br>1 1<br>2 2         | 4 1<br>- 1<br>- 1            | - 1<br>- 1<br>- 1         | - 1<br>- 1<br>- 1     | 198<br>100<br>51     | 30<br>9<br>30     | 5 1<br>6 1<br>20 20             | 26 6<br>- 6<br>23 23      | - 1<br>- 1<br>- 11    | 9 1<br>1 1<br>25 25        | 4 1<br>- 1<br>- 83      | 1 2<br>- 2<br>- 83    | 2 52<br>- 52<br>- 83    | 52 43<br>- 43<br>- 100    | - 1<br>- 1<br>- 100         | 1 14<br>14 14<br>100 100    | 14 11<br>9 11<br>82 82      | 29 9<br>9 9<br>31 31           | 14 9<br>7 9<br>50 50          | 14 9<br>7 9<br>50 50        |                             |             |
| Scanlon<br>PD<br>MN0090400      | O<br>C<br>%    | 110<br>72<br>65      | 17<br>-<br>-       | - -<br>- -<br>- -    | - -<br>- -<br>- -     | 2 2<br>- 2<br>- 86         | 13 2<br>- 2<br>- 86        | 2 2<br>- 2<br>- 22           | - 2<br>- 2<br>- 22        | - 2<br>- 2<br>- 22    | 93<br>72<br>77       | 6<br>4<br>67      | - 66<br>- 57<br>- 86            | - 9<br>- 2<br>- 22        | 9 1<br>- 1<br>- 22    | 1 1<br>- 1<br>- 22         | - 9<br>- 2<br>- 22      | 1 1<br>- 1<br>- 22    | - 9<br>- 2<br>- 22      | - 9<br>- 2<br>- 22        | - 9<br>- 2<br>- 22          | - 9<br>- 2<br>- 22          | 4 4<br>4 4<br>100 100       | 1 1<br>1 1<br>100 100          | 4 4<br>2 2<br>50 50           | 2 2<br>2 2<br>100 100       |                             |             |
| <b>CARVER<br/>COUNTY TOTAL</b>  | O<br>C<br>%    | 3,847<br>1,651<br>43 | 1,357<br>334<br>25 | - 14<br>- 10<br>- 71 | 8 3<br>3 3<br>38 38   | 43 38<br>34 38<br>88 88    | 154 34<br>231 34<br>22 22  | 1,062 231<br>15 231<br>21 21 | 72 15<br>4 15<br>75 75    | 4 3<br>3 3<br>75 75   | 2,490<br>1,317<br>53 | 301<br>219<br>73  | 19 11<br>15 11<br>58 11         | 70 15<br>- 15<br>21 21    | - 8<br>- 8<br>- 62    | 710 73<br>20 73<br>95 95   | 21 20<br>- 20<br>- 95   | - 36<br>- 19<br>- 53  | 97 88<br>- 88<br>91 91  | - 7<br>- 7<br>- 100       | 7 219<br>100 219<br>100 100 | 220 143<br>99 143<br>99 99  | 144 259<br>236 259<br>62 62 | 470 236<br>236 236<br>62 62    | 382 236<br>236 236<br>62 62   | 382 236<br>236 236<br>62 62 |                             |             |
| Carver<br>Sheriff<br>MN0100000  | O<br>C<br>%    | 1,321<br>431<br>33   | 413<br>65<br>16    | - 4<br>- 2<br>- 50   | 2 1<br>1 1<br>50 50   | 14 13<br>6 13<br>93 93     | 62 38<br>3 38<br>10 38     | 301 38<br>4 38<br>13 13      | 29 4<br>1 4<br>14 14      | 1 1<br>1 1<br>100 100 | 908<br>366<br>40     | 128<br>87<br>68   | - 4<br>- 4<br>- 12              | 33 4<br>- 4<br>- 57       | - 7<br>- 4<br>- 57    | 298 29<br>5 29<br>10 29    | 5 5<br>5 5<br>100 100   | - 22<br>- 9<br>- 41   | 22 16<br>9 16<br>73 73  | - 2<br>- 2<br>- 100       | 2 63<br>2 62<br>98 98       | 63 47<br>62 47<br>98 98     | 48 54<br>47 54<br>35 35     | 156 54<br>47 54<br>38 38       | 124 47<br>47 47<br>38 38      |                             |                             |             |
| Chanhassen<br>PD<br>MN0100100   | O<br>C<br>%    | 731<br>223<br>31     | 298<br>65<br>22    | - 3<br>- 2<br>- 67   | 3 1<br>2 1<br>33 33   | 3 2<br>3 2<br>67 67        | 25 3<br>55 3<br>12 12      | 252 2<br>2 2<br>22 22        | 12 2<br>2 2<br>17 17      | - 2<br>- 2<br>- 17    | 433<br>158<br>36     | 56<br>38<br>68    | 3 3<br>- 3<br>- 18              | 17 3<br>- 3<br>- 50       | - 2<br>- 1<br>- 50    | 179 6<br>6 6<br>3 83       | 6 5<br>5 5<br>83 83     | - 5<br>- 2<br>- 40    | 7 5<br>5 5<br>71 71     | - 27<br>- 27<br>- 100     | - 27<br>- 27<br>- 100       | 27 100<br>23 100<br>100 100 | 38 23<br>10 23<br>26 26     | 70 38<br>38 38<br>54 54        |                               |                             |                             |             |
| Chaska<br>PD<br>MN0100200       | O<br>C<br>%    | 1,413<br>907<br>64   | 493<br>192<br>39   | - 7<br>- 6<br>- 86   | 3 1<br>23 1<br>33 33  | 25 23<br>23 23<br>92 92    | 58 23<br>129 23<br>40 40   | 382 8<br>23 8<br>34 34       | 15 8<br>8 8<br>53 53      | 3 2<br>2 2<br>67 67   | 920<br>715<br>78     | 86<br>80<br>93    | 15 11<br>11 11<br>73 73         | 8 8<br>- 3<br>100 100     | - 3<br>- 3<br>- 100   | 155 34<br>10 34<br>22 22   | 10 10<br>- 10<br>- 83   | - 6<br>- 5<br>- 83    | 61 60<br>60 60<br>98 98 | - 4<br>- 4<br>- 100       | 4 113<br>4 113<br>100 100   | 55 55<br>188 55<br>100 100  | 241 188<br>144 188<br>78 78 | 163 144<br>144 144<br>88 88    |                               |                             |                             |             |
| Waconia<br>PD<br>MN010030X      | O<br>C<br>%    | 382<br>90<br>24      | 153<br>12<br>8     | - -<br>- -<br>- -    | - 1<br>- 2<br>- 22    | 9 9<br>2 9<br>7 7          | 127 9<br>9 9<br>7 7        | 16 1<br>1 1<br>6 6           | - 1<br>- 1<br>- 1         | - 1<br>- 1<br>- 1     | 229<br>78<br>34      | 31<br>14<br>45    | 1 -<br>- -<br>- -               | 12 -<br>- -<br>- -        | - 1<br>- 4<br>- 5     | 78 4<br>- 4<br>- 5         | - 4<br>- 4<br>- 5       | - 3<br>- 3<br>- 100   | 7 7<br>7 7<br>100 100   | - 1<br>- 1<br>- 100       | 1 17<br>17 17<br>100 100    | 18 18<br>18 18<br>100 100   | 35 7<br>7 7<br>20 20        | 25 7<br>7 7<br>28 28           |                               |                             |                             |             |
| <b>CASS<br/>COUNTY TOTAL</b>    | O<br>C<br>%    | 5,916<br>2,829<br>48 | 1,530<br>318<br>21 | - 43<br>- 10<br>- 23 | 7 7<br>- 36<br>- 47   | 77 43<br>43 43<br>9 9      | 464 167<br>59 167<br>21 21 | 784 59<br>3 59<br>41 41      | 143 3<br>3 3<br>25 25     | 12 3<br>3 3<br>25 25  | 4,386<br>2,511<br>57 | 742<br>353<br>48  | 37 4<br>23 4<br>11 11           | 217 23<br>- 23<br>11 11   | 2 8<br>- 8<br>- 28    | 685 192<br>55 192<br>54 54 | 101 55<br>- 55<br>- 23  | 1 44<br>- 41<br>- 46  | 44 41<br>- 41<br>- 57   | 89 41<br>- 41<br>- 83     | 1 53<br>- 53<br>- 57        | 93 287<br>62 287<br>83 83   | 344 62<br>1,064 62<br>66 66 | 94 1,064<br>367 1,064<br>57 57 | 1,284 367<br>367 367<br>57 57 | 644 367<br>367 367<br>57 57 |                             |             |

**TABLE 38**  
**Offenses, Clearances, and Percent Cleared by Agency, 1997**

| Area<br>NCIC Number | Grand<br>Total | Total<br>Part I | Murder       | Rape | Rob-<br>bery | Aggra-<br>vated<br>Assault | Burg-<br>lary | Larceny | Motor<br>Vehicle<br>Theft | Arson | Total<br>Part II | Other<br>Assaults | Forgery/<br>Counter-<br>feiting | Fraud | Embez-<br>zelment | Stolen<br>Property | Vand-<br>alism | Weapons | Prosti-<br>tution | Other<br>Sex<br>Offense | Nar-<br>cotics | Gam-<br>bling | Family/<br>Children | D.U.I. | Liquor<br>Laws | Dis-<br>orderly | Other<br>Offense |     |
|---------------------|----------------|-----------------|--------------|------|--------------|----------------------------|---------------|---------|---------------------------|-------|------------------|-------------------|---------------------------------|-------|-------------------|--------------------|----------------|---------|-------------------|-------------------------|----------------|---------------|---------------------|--------|----------------|-----------------|------------------|-----|
| <b>CHIPPEWA</b>     | <b>O</b>       | <b>498</b>      | <b>157</b>   | -    | 3            | -                          | 5             | 28      | 108                       | 12    | 1                | 341               | 29                              | 5     | 6                 | -                  | 2              | 156     | 1                 | -                       | 6              | 9             | -                   | 8      | 16             | 29              | 30               | 44  |
| <b>COUNTY TOTAL</b> | <b>C</b>       | <b>208</b>      | <b>44</b>    | -    | 3            | -                          | 5             | 9       | 21                        | 6     | -                | 164               | 26                              | -     | 5                 | -                  | 2              | 19      | 1                 | -                       | 2              | 9             | -                   | 7      | 16             | 29              | 13               | 35  |
|                     | <b>%</b>       | <b>42</b>       | <b>28</b>    | -    | 100          | -                          | 100           | 32      | 19                        | 50    | -                | 48                | 90                              | -     | 83                | -                  | 100            | 12      | 100               | -                       | 33             | 100           | -                   | 88     | 100            | 100             | 43               | 80  |
| Chippewa            | O              | 86              | 23           | -    | -            | -                          | -             | 8       | 15                        | -     | -                | 63                | 3                               | -     | 2                 | -                  | 1              | 36      | -                 | -                       | -              | 2             | -                   | -      | 4              | 1               | 1                | 13  |
| Sheriff             | C              | 29              | 2            | -    | -            | -                          | -             | 2       | -                         | -     | -                | 27                | 3                               | -     | 2                 | -                  | 1              | -       | -                 | -                       | -              | 2             | -                   | -      | 4              | 1               | 1                | 13  |
| MN0120000           | %              | 34              | 9            | -    | -            | -                          | -             | 25      | -                         | -     | -                | 43                | 100                             | -     | 100               | -                  | 100            | -       | -                 | -                       | 100            | -             | -                   | 100    | 100            | 100             | 100              | 100 |
| Montevideo          | O              | 412             | 134          | -    | 3            | -                          | 5             | 20      | 93                        | 12    | 1                | 278               | 26                              | 5     | 4                 | -                  | 1              | 120     | 1                 | -                       | 6              | 7             | -                   | 8      | 12             | 28              | 29               | 31  |
| PD                  | C              | 179             | 42           | -    | 3            | -                          | 5             | 7       | 21                        | 6     | -                | 137               | 23                              | -     | 3                 | -                  | 1              | 19      | 1                 | -                       | 2              | 7             | -                   | 7      | 12             | 28              | 12               | 22  |
| MN0120200           | %              | 43              | 31           | -    | 100          | -                          | 100           | 35      | 23                        | 50    | -                | 49                | 88                              | -     | 75                | -                  | 100            | 16      | 100               | -                       | 33             | 100           | -                   | 88     | 100            | 100             | 41               | 71  |
| <b>CHISAGO</b>      | <b>O</b>       | <b>3,482</b>    | <b>1,081</b> | 2    | 15           | 3                          | 17            | 192     | 769                       | 81    | 2                | 2,401             | 165                             | 28    | 624               | -                  | 10             | 444     | 4                 | -                       | 37             | 74            | 1                   | 157    | 285            | 63              | 252              | 257 |
| <b>COUNTY TOTAL</b> | <b>C</b>       | <b>1,674</b>    | <b>158</b>   | 1    | 12           | -                          | 14            | 20      | 97                        | 14    | -                | 1,516             | 115                             | 6     | 532               | -                  | 6              | 23      | 2                 | -                       | 31             | 66            | 1                   | 137    | 272            | 54              | 111              | 160 |
|                     | <b>%</b>       | <b>48</b>       | <b>15</b>    | 50   | 80           | -                          | 82            | 10      | 13                        | 17    | -                | 63                | 70                              | 21    | 85                | -                  | 60             | 5       | 50                | -                       | 84             | 89            | 100                 | 87     | 95             | 86              | 44               | 62  |
| Chisago             | O              | 2,802           | 870          | 2    | 15           | 3                          | 16            | 167     | 592                       | 73    | 2                | 1,932             | 145                             | 26    | 430               | -                  | 10             | 321     | 4                 | -                       | 36             | 69            | -                   | 157    | 256            | 57              | 207              | 214 |
| Sheriff             | C              | 1,296           | 95           | 1    | 12           | -                          | 13            | 14      | 46                        | 9     | -                | 1,201             | 100                             | 4     | 352               | -                  | 6              | 12      | 2                 | -                       | 30             | 61            | -                   | 137    | 243            | 49              | 81               | 124 |
| MN0130000           | %              | 46              | 11           | 50   | 80           | -                          | 81            | 8       | 8                         | 12    | -                | 62                | 69                              | 15    | 82                | -                  | 60             | 4       | 50                | -                       | 83             | 88            | -                   | 87     | 95             | 86              | 39               | 58  |
| North Branch        | O              | 680             | 211          | -    | -            | -                          | 1             | 25      | 177                       | 8     | -                | 469               | 20                              | 2     | 194               | -                  | -              | 123     | -                 | -                       | 1              | 5             | 1                   | -      | 29             | 6               | 45               | 43  |
| PD                  | C              | 378             | 63           | -    | -            | -                          | 1             | 6       | 51                        | 5     | -                | 315               | 15                              | 2     | 180               | -                  | -              | 11      | -                 | -                       | 1              | 5             | 1                   | -      | 29             | 5               | 30               | 36  |
| MN0130500           | %              | 56              | 30           | -    | -            | -                          | 100           | 24      | 29                        | 63    | -                | 67                | 75                              | 100   | 93                | -                  | -              | 9       | -                 | -                       | 100            | 100           | 100                 | -      | 100            | 83              | 67               | 84  |
| <b>CLAY</b>         | <b>O</b>       | <b>5,336</b>    | <b>1,476</b> | 2    | 22           | 9                          | 58            | 167     | 1,130                     | 78    | 10               | 3,860             | 426                             | 77    | 875               | -                  | 33             | 630     | 20                | -                       | 19             | 253           | 1                   | 21     | 352            | 318             | 395              | 440 |
| <b>COUNTY TOTAL</b> | <b>C</b>       | <b>2,672</b>    | <b>438</b>   | -    | 8            | 3                          | 40            | 29      | 321                       | 29    | 8                | 2,234             | 302                             | 27    | 386               | -                  | 22             | 94      | 16                | -                       | 8              | 155           | -                   | 10     | 349            | 314             | 246              | 305 |
|                     | <b>%</b>       | <b>50</b>       | <b>30</b>    | -    | 36           | 33                         | 69            | 17      | 28                        | 37    | 80               | 58                | 71                              | 35    | 44                | -                  | 67             | 15      | 80                | -                       | 42             | 61            | -                   | 48     | 99             | 99              | 62               | 69  |
| Clay                | O              | 793             | 136          | 1    | 4            | -                          | 16            | 33      | 66                        | 11    | 5                | 657               | 51                              | 2     | 73                | -                  | 4              | 84      | 5                 | -                       | 4              | 140           | -                   | 5      | 89             | 70              | 32               | 98  |
| Sheriff             | C              | 372             | 42           | -    | 2            | -                          | 9             | 10      | 14                        | 3     | 4                | 330               | 32                              | 1     | 9                 | -                  | 2              | 15      | 4                 | -                       | 1              | 47            | -                   | -      | 87             | 69              | 15               | 48  |
| MN0140000           | %              | 47              | 31           | -    | 50           | -                          | 56            | 30      | 21                        | 27    | 80               | 50                | 63                              | 50    | 12                | -                  | 50             | 18      | 80                | -                       | 25             | 34            | -                   | -      | 98             | 99              | 47               | 49  |
| Dilworth            | O              | 432             | 123          | -    | 4            | -                          | 6             | 5       | 103                       | 4     | 1                | 309               | 21                              | 28    | 126               | -                  | -              | 48      | 1                 | -                       | 3              | 5             | -                   | 5      | 16             | 5               | 33               | 18  |
| PD                  | C              | 170             | 48           | -    | 1            | -                          | 4             | 1       | 40                        | 1     | 1                | 122               | 17                              | -     | 31                | -                  | -              | 9       | 1                 | -                       | 2              | 5             | -                   | 3      | 16             | 5               | 19               | 14  |
| MN0140200           | %              | 39              | 39           | -    | 25           | -                          | 67            | 20      | 39                        | 25    | 100              | 39                | 81                              | -     | 25                | -                  | -              | 19      | 100               | -                       | 67             | 100           | -                   | 60     | 100            | 100             | 58               | 78  |
| Moorhead            | O              | 4,111           | 1,217        | 1    | 14           | 9                          | 36            | 129     | 961                       | 63    | 4                | 2,894             | 354                             | 47    | 676               | -                  | 29             | 498     | 14                | -                       | 12             | 108           | 1                   | 11     | 247            | 243             | 330              | 324 |
| PD                  | C              | 2,130           | 348          | -    | 5            | 3                          | 27            | 18      | 267                       | 25    | 3                | 1,782             | 253                             | 26    | 346               | -                  | 20             | 70      | 11                | -                       | 5              | 103           | -                   | 7      | 246            | 240             | 212              | 243 |
| MN0140400           | %              | 52              | 29           | -    | 36           | 33                         | 75            | 14      | 28                        | 40    | 75               | 62                | 71                              | 55    | 51                | -                  | 69             | 14      | 79                | -                       | 42             | 95            | -                   | 64     | 100            | 99              | 64               | 75  |
| <b>CLEARWATER</b>   | <b>O</b>       | <b>417</b>      | <b>222</b>   | -    | 2            | -                          | 8             | 70      | 121                       | 21    | -                | 195               | 44                              | 8     | 24                | -                  | -              | 6       | -                 | -                       | 4              | 2             | -                   | 6      | 92             | -               | 2                | 7   |
| <b>COUNTY TOTAL</b> | <b>C</b>       | <b>165</b>      | <b>30</b>    | -    | -            | -                          | 7             | 6       | 10                        | 7     | -                | 135               | 30                              | 1     | -                 | -                  | -              | 1       | -                 | -                       | -              | 2             | -                   | -      | 92             | -               | 2                | 7   |
| <b>MN0150000</b>    | <b>%</b>       | <b>40</b>       | <b>14</b>    | -    | -            | -                          | 88            | 9       | 8                         | 33    | -                | 69                | 68                              | 13    | -                 | -                  | -              | 17      | -                 | -                       | -              | 100           | -                   | -      | 100            | -               | 100              | 100 |
| <b>COOK</b>         | <b>O</b>       | <b>741</b>      | <b>170</b>   | -    | 1            | -                          | 10            | 12      | 136                       | 11    | -                | 571               | 44                              | 1     | 72                | -                  | 2              | 68      | 16                | -                       | 5              | 44            | -                   | 11     | 60             | 27              | 105              | 116 |
| <b>COUNTY TOTAL</b> | <b>C</b>       | <b>184</b>      | <b>26</b>    | -    | -            | -                          | 5             | -       | 14                        | 7     | -                | 158               | 16                              | -     | 23                | -                  | 1              | 2       | 2                 | -                       | -              | 28            | -                   | 1      | 36             | 14              | 9                | 26  |
|                     | <b>%</b>       | <b>25</b>       | <b>15</b>    | -    | -            | -                          | 50            | -       | 10                        | 64    | -                | 28                | 36                              | -     | 32                | -                  | 50             | 3       | 13                | -                       | -              | 64            | -                   | 9      | 60             | 52              | 9                | 22  |

**TABLE 38  
Offenses, Clearances, and Percent Cleared by Agency, 1997**

| Area<br>NCIC Number                |                      | Grand<br>Total                  | Total<br>Part I                | Murder                 | Rape                     | Rob-<br>bery            | Aggra-<br>vated<br>Assault | Burg-<br>lary               | Larceny                       | Motor<br>Vehicle<br>Theft | Arson                   | Total<br>Part II                | Other<br>Assaults             | Forgery/<br>Counter-<br>feiting | Fraud                       | Embez-<br>zelment    | Stolen<br>Property        | Vand-<br>alism              | Weapons                   | Prosti-<br>tution    | Other<br>Sex<br>Offense   | Nar-<br>cotics            | Gam-<br>bling         | Family/<br>Children       | D.U.I.                        | Liquor<br>Laws            | Dis-<br>orderly               | Other<br>Offense              |
|------------------------------------|----------------------|---------------------------------|--------------------------------|------------------------|--------------------------|-------------------------|----------------------------|-----------------------------|-------------------------------|---------------------------|-------------------------|---------------------------------|-------------------------------|---------------------------------|-----------------------------|----------------------|---------------------------|-----------------------------|---------------------------|----------------------|---------------------------|---------------------------|-----------------------|---------------------------|-------------------------------|---------------------------|-------------------------------|-------------------------------|
| Cook<br>Sheriff<br>MN0160000       | O<br>C<br>%          | 542<br>149<br>27                | 114<br>18<br>16                | -<br>-<br>-            | 1<br>-<br>-              | -<br>-<br>-             | 8<br>4<br>50               | 9<br>-<br>-                 | 88<br>7<br>8                  | 8<br>7<br>88              | -<br>-<br>-             | 428<br>131<br>31                | 35<br>15<br>43                | 1<br>-<br>-                     | 50<br>19<br>38              | -<br>-<br>-          | 2<br>1<br>50              | 43<br>2<br>5                | 12<br>2<br>17             | -<br>-<br>-          | 3<br>-<br>-               | 36<br>25<br>69            | -<br>-<br>-           | 6<br>1<br>17              | 51<br>30<br>59                | 20<br>9<br>45             | 81<br>8<br>10                 | 88<br>19<br>22                |
| Grand Marais<br>PD<br>MN0160100    | O<br>C<br>%          | 199<br>35<br>18                 | 56<br>8<br>14                  | -<br>-<br>-            | -<br>-<br>-              | -<br>-<br>-             | 2<br>1<br>50               | 3<br>-<br>-                 | 48<br>7<br>15                 | 3<br>-<br>-               | -<br>-<br>-             | 143<br>27<br>19                 | 9<br>1<br>11                  | -<br>-<br>-                     | 22<br>4<br>18               | -<br>-<br>-          | -<br>-<br>-               | 25<br>-<br>-                | 4<br>-<br>-               | -<br>-<br>-          | 2<br>-<br>-               | 8<br>3<br>38              | -<br>-<br>-           | 5<br>-<br>-               | 9<br>6<br>67                  | 7<br>5<br>71              | 24<br>1<br>4                  | 28<br>7<br>25                 |
| <b>COTTONWOOD<br/>COUNTY TOTAL</b> | <b>O<br/>C<br/>%</b> | <b>379<br/>256<br/>68</b>       | <b>123<br/>36<br/>29</b>       | <b>-<br/>-<br/>-</b>   | <b>1<br/>1<br/>100</b>   | <b>-<br/>-<br/>-</b>    | <b>5<br/>5<br/>100</b>     | <b>32<br/>6<br/>19</b>      | <b>81<br/>23<br/>28</b>       | <b>4<br/>1<br/>25</b>     | <b>-<br/>-<br/>-</b>    | <b>256<br/>220<br/>86</b>       | <b>21<br/>20<br/>95</b>       | <b>-<br/>-<br/>-</b>            | <b>95<br/>94<br/>99</b>     | <b>-<br/>-<br/>-</b> | <b>-<br/>-<br/>-</b>      | <b>44<br/>12<br/>27</b>     | <b>-<br/>-<br/>-</b>      | <b>-<br/>-<br/>-</b> | <b>1<br/>1<br/>100</b>    | <b>7<br/>7<br/>100</b>    | <b>-<br/>-<br/>-</b>  | <b>-<br/>-<br/>-</b>      | <b>24<br/>24<br/>100</b>      | <b>6<br/>6<br/>100</b>    | <b>16<br/>16<br/>100</b>      | <b>42<br/>40<br/>95</b>       |
| Cottonwood<br>Sheriff<br>MN0170000 | O<br>C<br>%          | 17<br>2<br>12                   | 16<br>1<br>6                   | -<br>-<br>-            | -<br>-<br>-              | -<br>-<br>-             | 1<br>1<br>100              | 8<br>-<br>-                 | 6<br>-<br>-                   | 1<br>-<br>-               | -<br>-<br>-             | 1<br>1<br>100                   | -<br>-<br>-                   | -<br>-<br>-                     | -<br>-<br>-                 | -<br>-<br>-          | -<br>-<br>-               | -<br>-<br>-                 | -<br>-<br>-               | -<br>-<br>-          | -<br>-<br>-               | 1<br>1<br>100             | -<br>-<br>-           | -<br>-<br>-               | -<br>-<br>-                   | -<br>-<br>-               | -<br>-<br>-                   | -<br>-<br>-                   |
| Windom<br>PD<br>MN0170200          | O<br>C<br>%          | 362<br>254<br>70                | 107<br>35<br>33                | -<br>-<br>-            | 1<br>1<br>100            | -<br>-<br>-             | 4<br>4<br>100              | 24<br>6<br>25               | 75<br>23<br>31                | 3<br>1<br>33              | -<br>-<br>-             | 255<br>219<br>86                | 21<br>20<br>95                | -<br>-<br>-                     | 95<br>94<br>99              | -<br>-<br>-          | -<br>-<br>-               | 44<br>12<br>27              | -<br>-<br>-               | -<br>-<br>-          | 1<br>1<br>100             | 6<br>6<br>100             | -<br>-<br>-           | -<br>-<br>-               | 24<br>24<br>100               | 6<br>6<br>100             | 16<br>16<br>100               | 42<br>40<br>95                |
| <b>CROW WING<br/>COUNTY TOTAL</b>  | <b>O<br/>C<br/>%</b> | <b>6,329<br/>2,695<br/>43</b>   | <b>2,651<br/>680<br/>26</b>    | <b>1<br/>1<br/>100</b> | <b>44<br/>28<br/>64</b>  | <b>4<br/>1<br/>25</b>   | <b>74<br/>57<br/>77</b>    | <b>590<br/>88<br/>15</b>    | <b>1,787<br/>467<br/>26</b>   | <b>150<br/>37<br/>25</b>  | <b>1<br/>1<br/>100</b>  | <b>3,678<br/>2,015<br/>55</b>   | <b>418<br/>273<br/>65</b>     | <b>303<br/>74<br/>24</b>        | <b>139<br/>99<br/>71</b>    | <b>-<br/>-<br/>-</b> | <b>24<br/>23<br/>96</b>   | <b>964<br/>98<br/>10</b>    | <b>17<br/>16<br/>94</b>   | <b>-<br/>-<br/>-</b> | <b>59<br/>40<br/>68</b>   | <b>124<br/>113<br/>91</b> | <b>8<br/>6<br/>75</b> | <b>121<br/>102<br/>84</b> | <b>393<br/>393<br/>100</b>    | <b>219<br/>215<br/>98</b> | <b>428<br/>240<br/>56</b>     | <b>461<br/>323<br/>70</b>     |
| Crow Wing<br>Sheriff<br>MN0180000  | O<br>C<br>%          | 2,030<br>845<br>42              | 830<br>176<br>21               | -<br>-<br>-            | 18<br>13<br>72           | 1<br>-<br>-             | 32<br>27<br>84             | 339<br>56<br>17             | 382<br>68<br>18               | 58<br>12<br>21            | -<br>-<br>-             | 1,200<br>669<br>56              | 146<br>84<br>58               | 33<br>9<br>27                   | 27<br>14<br>52              | -<br>-<br>-          | 6<br>6<br>100             | 270<br>21<br>8              | 6<br>6<br>100             | -<br>-<br>-          | 24<br>11<br>46            | 76<br>73<br>96            | 4<br>3<br>75          | 34<br>29<br>85            | 203<br>203<br>100             | 57<br>56<br>98            | 131<br>35<br>27               | 183<br>119<br>65              |
| Brainerd<br>PD<br>MN0180100        | O<br>C<br>%          | 3,011<br>1,360<br>45            | 1,197<br>287<br>24             | -<br>-<br>-            | 20<br>14<br>70           | 3<br>1<br>33            | 28<br>24<br>86             | 171<br>28<br>16             | 906<br>201<br>22              | 69<br>19<br>28            | -<br>-<br>-             | 1,814<br>1,073<br>59            | 212<br>155<br>73              | 195<br>59<br>30                 | 91<br>77<br>85              | -<br>-<br>-          | 15<br>15<br>100           | 468<br>57<br>12             | 8<br>7<br>88              | -<br>-<br>-          | 29<br>25<br>86            | 25<br>22<br>88            | 4<br>3<br>75          | 84<br>72<br>86            | 154<br>154<br>100             | 115<br>112<br>97          | 226<br>170<br>75              | 188<br>145<br>77              |
| Crosby<br>PD<br>MN0180200          | O<br>C<br>%          | 564<br>219<br>39                | 256<br>42<br>16                | 1<br>1<br>100          | 1<br>1<br>100            | -<br>-<br>-             | 11<br>5<br>45              | 49<br>1<br>2                | 180<br>31<br>17               | 13<br>2<br>15             | 1<br>1<br>100           | 308<br>177<br>57                | 36<br>29<br>81                | 1<br>-<br>-                     | 1<br>1<br>100               | -<br>-<br>-          | 2<br>2<br>100             | 90<br>6<br>7                | 3<br>3<br>100             | -<br>-<br>-          | 5<br>4<br>80              | 17<br>15<br>88            | -<br>-<br>-           | 1<br>1<br>100             | 25<br>25<br>100               | 33<br>33<br>100           | 57<br>31<br>54                | 37<br>27<br>73                |
| Baxter<br>PD<br>MN0180500          | O<br>C<br>%          | 724<br>271<br>37                | 368<br>175<br>48               | -<br>-<br>-            | -<br>-<br>-              | -<br>-<br>-             | 3<br>1<br>33               | 31<br>3<br>10               | 319<br>167<br>52              | 10<br>4<br>40             | -<br>-<br>-             | 356<br>96<br>27                 | 24<br>5<br>21                 | 74<br>6<br>8                    | 20<br>7<br>35               | -<br>-<br>-          | 1<br>-<br>-               | 136<br>14<br>10             | -<br>-<br>-               | -<br>-<br>-          | 1<br>-<br>-               | 6<br>3<br>50              | -<br>-<br>-           | -<br>-<br>-               | 11<br>11<br>100               | 14<br>14<br>100           | 14<br>4<br>29                 | 53<br>32<br>60                |
| <b>DAKOTA<br/>COUNTY TOTAL</b>     | <b>O<br/>C<br/>%</b> | <b>34,006<br/>16,656<br/>49</b> | <b>12,272<br/>2,851<br/>23</b> | <b>7<br/>6<br/>86</b>  | <b>116<br/>63<br/>54</b> | <b>82<br/>25<br/>30</b> | <b>214<br/>154<br/>72</b>  | <b>1,391<br/>169<br/>12</b> | <b>9,492<br/>2,211<br/>23</b> | <b>886<br/>201<br/>23</b> | <b>84<br/>22<br/>26</b> | <b>21,734<br/>13,805<br/>64</b> | <b>2,295<br/>1,620<br/>71</b> | <b>526<br/>172<br/>33</b>       | <b>1,265<br/>866<br/>68</b> | <b>-<br/>-<br/>-</b> | <b>168<br/>148<br/>88</b> | <b>4,723<br/>526<br/>11</b> | <b>353<br/>230<br/>65</b> | <b>1<br/>-<br/>-</b> | <b>192<br/>107<br/>56</b> | <b>992<br/>940<br/>95</b> | <b>5<br/>4<br/>80</b> | <b>431<br/>260<br/>60</b> | <b>2,148<br/>2,133<br/>99</b> | <b>721<br/>706<br/>98</b> | <b>4,057<br/>3,025<br/>75</b> | <b>3,857<br/>3,068<br/>80</b> |
| Dakota<br>Sheriff<br>MN0190000     | O<br>C<br>%          | 1,144<br>654<br>57              | 251<br>47<br>19                | -<br>-<br>-            | 7<br>4<br>57             | 2<br>-<br>-             | 12<br>10<br>83             | 65<br>10<br>15              | 147<br>18<br>12               | 14<br>3<br>21             | 4<br>2<br>50            | 893<br>607<br>68                | 62<br>53<br>85                | 7<br>4<br>57                    | 201<br>123<br>61            | -<br>-<br>-          | 3<br>3<br>100             | 144<br>23<br>16             | 3<br>3<br>100             | -<br>-<br>-          | 5<br>3<br>60              | 41<br>38<br>93            | 1<br>1<br>100         | 6<br>5<br>83              | 167<br>166<br>99              | 42<br>42<br>100           | 56<br>15<br>27                | 155<br>128<br>83              |

**TABLE 38  
Offenses, Clearances, and Percent Cleared by Agency, 1997**

| Area<br>NCIC Number | Grand<br>Total | Total<br>Part I | Murder | Rape | Rob-<br>bery | Aggra-<br>vated<br>Assault | Burg-<br>lary | Larceny | Motor<br>Vehicle<br>Theft | Arson | Total<br>Part II | Other<br>Assaults | Forgery/<br>Counter-<br>feiting | Fraud | Embez-<br>zelment | Stolen<br>Property | Vand-<br>alism | Weapons | Prosti-<br>tution | Other<br>Sex<br>Offense | Nar-<br>cotics | Gam-<br>bling | Family/<br>Children | D.U.I. | Liquor<br>Laws | Dis-<br>orderly | Other<br>Offense |       |
|---------------------|----------------|-----------------|--------|------|--------------|----------------------------|---------------|---------|---------------------------|-------|------------------|-------------------|---------------------------------|-------|-------------------|--------------------|----------------|---------|-------------------|-------------------------|----------------|---------------|---------------------|--------|----------------|-----------------|------------------|-------|
| Burnsville          | O              | 6,101           | 2,998  | 2    | 18           | 23                         | 45            | 239     | 2,407                     | 250   | 14               | 3,103             | 267                             | 71    | 115               | -                  | 55             | 767     | 38                | 1                       | 35             | 178           | 1                   | 30     | 398            | 102             | 397              | 648   |
| PD                  | C              | 2,589           | 740    | 2    | 6            | 7                          | 36            | 29      | 622                       | 31    | 7                | 1,849             | 185                             | 34    | 49                | -                  | 50             | 53      | 27                | -                       | 13             | 176           | 1                   | 4      | 397            | 99              | 242              | 519   |
| MN0190100           | %              | 42              | 25     | 100  | 33           | 30                         | 80            | 12      | 26                        | 12    | 50               | 60                | 69                              | 48    | 43                | -                  | 91             | 7       | 71                | -                       | 37             | 99            | 100                 | 13     | 100            | 97              | 61               | 80    |
| Farmington          | O              | 901             | 294    | -    | 2            | 1                          | 1             | 32      | 239                       | 19    | -                | 607               | 46                              | 12    | 49                | -                  | 6              | 102     | 7                 | -                       | 5              | 25            | -                   | 19     | 54             | 32              | 146              | 104   |
| PD                  | C              | 544             | 102    | -    | 2            | 1                          | 1             | 7       | 79                        | 12    | -                | 442               | 33                              | 8     | 47                | -                  | 5              | 16      | 6                 | -                       | 4              | 25            | -                   | 6      | 54             | 32              | 108              | 98    |
| MN0190200           | %              | 60              | 35     | -    | 100          | 100                        | 100           | 22      | 33                        | 63    | -                | 73                | 72                              | 67    | 96                | -                  | 83             | 16      | 86                | -                       | 80             | 100           | -                   | 32     | 100            | 100             | 74               | 94    |
| Hastings            | O              | 1,622           | 708    | 2    | 7            | 2                          | 17            | 92      | 538                       | 43    | 7                | 914               | 110                             | 28    | 74                | -                  | 5              | 333     | 6                 | -                       | 9              | 36            | -                   | 10     | 127            | 40              | 40               | 96    |
| PD                  | C              | 665             | 182    | 1    | 3            | -                          | 12            | 11      | 130                       | 22    | 3                | 483               | 71                              | 11    | 25                | -                  | 3              | 31      | 6                 | -                       | 6              | 34            | -                   | 10     | 127            | 40              | 37               | 82    |
| MN0190300           | %              | 41              | 26     | 100  | 43           | -                          | 71            | 12      | 24                        | 51    | 43               | 53                | 65                              | 39    | 34                | -                  | 60             | 9       | 100               | -                       | 67             | 94            | -                   | 100    | 100            | 100             | 93               | 85    |
| Mendota Heights     | O              | 816             | 283    | -    | 1            | 2                          | 4             | 46      | 218                       | 11    | 1                | 533               | 41                              | 5     | 33                | -                  | -              | 143     | 3                 | -                       | 5              | 33            | -                   | 2      | 78             | 61              | 91               | 38    |
| PD                  | C              | 321             | 34     | -    | -            | -                          | 1             | 2       | 23                        | 8     | -                | 287               | 18                              | 1     | 12                | -                  | -              | 12      | -                 | -                       | 2              | 32            | -                   | 1      | 78             | 61              | 44               | 26    |
| MN0190400           | %              | 39              | 12     | -    | -            | -                          | 25            | 4       | 11                        | 73    | -                | 54                | 44                              | 20    | 36                | -                  | -              | 8       | -                 | -                       | 40             | 97            | -                   | 50     | 100            | 100             | 48               | 68    |
| Rosemount           | O              | 713             | 264    | -    | 2            | -                          | 3             | 38      | 201                       | 20    | -                | 449               | 45                              | 10    | 25                | -                  | 4              | 106     | 3                 | -                       | 2              | 45            | -                   | 1      | 34             | 27              | 67               | 80    |
| PD                  | C              | 393             | 44     | -    | 2            | -                          | 3             | 1       | 33                        | 5     | -                | 349               | 45                              | 5     | 25                | -                  | 4              | 21      | 3                 | -                       | 2              | 45            | -                   | -      | 34             | 27              | 66               | 72    |
| MN0190500           | %              | 55              | 17     | -    | 100          | -                          | 100           | 3       | 16                        | 25    | -                | 78                | 100                             | 50    | 100               | -                  | 100            | 20      | 100               | -                       | 100            | 100           | -                   | -      | 100            | 100             | 99               | 90    |
| South St. Paul      | O              | 2,945           | 1,017  | 2    | 14           | 11                         | 30            | 127     | 763                       | 66    | 4                | 1,928             | 347                             | 11    | 38                | -                  | 16             | 558     | 71                | -                       | 18             | 88            | 1                   | 28     | 100            | 36              | 424              | 192   |
| PD                  | C              | 1,148           | 109    | 2    | 2            | 2                          | 15            | 10      | 69                        | 9     | -                | 1,039             | 159                             | 3     | 8                 | -                  | 13             | 100     | 63                | -                       | 4              | 82            | -                   | 1      | 98             | 34              | 373              | 101   |
| MN0190600           | %              | 39              | 11     | 100  | 14           | 18                         | 50            | 8       | 9                         | 14    | -                | 54                | 46                              | 27    | 21                | -                  | 81             | 18      | 89                | -                       | 22             | 93            | -                   | 4      | 98             | 94              | 88               | 53    |
| West St. Paul       | O              | 2,675           | 1,314  | -    | 4            | 15                         | 18            | 120     | 1,014                     | 139   | 4                | 1,361             | 206                             | 117   | 50                | -                  | 13             | 486     | 7                 | -                       | 12             | 60            | -                   | 53     | 65             | 21              | 124              | 147   |
| PD                  | C              | 795             | 314    | -    | 2            | 3                          | 10            | 9       | 262                       | 28    | -                | 481               | 105                             | 26    | 14                | -                  | 13             | 29      | 3                 | -                       | 6              | 54            | -                   | 24     | 64             | 18              | 29               | 96    |
| MN0190700           | %              | 30              | 24     | -    | 50           | 20                         | 56            | 8       | 26                        | 20    | -                | 35                | 51                              | 22    | 28                | -                  | 100            | 6       | 43                | -                       | 50             | 90            | -                   | 45     | 98             | 86              | 23               | 65    |
| Eagan               | O              | 4,808           | 1,767  | -    | 31           | 9                          | 24            | 193     | 1,357                     | 139   | 14               | 3,041             | 438                             | 86    | 105               | -                  | 10             | 637     | 22                | -                       | 33             | 86            | 1                   | 113    | 349            | 130             | 660              | 371   |
| PD                  | C              | 2,545           | 426    | -    | 25           | 2                          | 21            | 30      | 318                       | 29    | 1                | 2,119             | 370                             | 38    | 63                | -                  | 9              | 83      | 18                | -                       | 23             | 84            | 1                   | 88     | 349            | 130             | 538              | 325   |
| MN0190800           | %              | 53              | 24     | -    | 81           | 22                         | 88            | 16      | 23                        | 21    | 7                | 70                | 84                              | 44    | 60                | -                  | 90             | 13      | 82                | -                       | 70             | 98            | 100                 | 78     | 100            | 100             | 82               | 88    |
| Inver Grove Heights | O              | 3,480           | 1,117  | -    | 16           | 8                          | 26            | 172     | 787                       | 92    | 16               | 2,363             | 215                             | 45    | 33                | -                  | 16             | 389     | 30                | -                       | 16             | 74            | 1                   | 62     | 380            | 51              | 859              | 192   |
| PD                  | C              | 1,989           | 236    | -    | 10           | 4                          | 21            | 22      | 157                       | 20    | 2                | 1,753             | 173                             | 9     | 13                | -                  | 11             | 43      | 19                | -                       | 6              | 70            | 1                   | 37     | 380            | 50              | 780              | 161   |
| MN0190900           | %              | 57              | 21     | -    | 63           | 50                         | 81            | 13      | 20                        | 22    | 13               | 74                | 80                              | 20    | 39                | -                  | 69             | 11      | 63                | -                       | 38             | 95            | 100                 | 60     | 100            | 98              | 91               | 84    |
| Apple Valley        | O              | 3,307           | 1,340  | 1    | 8            | 6                          | 22            | 155     | 1,087                     | 52    | 9                | 1,967             | 178                             | 94    | 172               | -                  | 18             | 493     | 19                | -                       | 21             | 77            | -                   | 8      | 182            | 61              | 237              | 407   |
| PD                  | C              | 1,486           | 318    | 1    | 3            | 4                          | 14            | 10      | 262                       | 21    | 3                | 1,168             | 134                             | 22    | 126               | -                  | 15             | 48      | 16                | -                       | 16             | 75            | -                   | 6      | 173            | 60              | 146              | 331   |
| MN0191000           | %              | 45              | 24     | 100  | 38           | 67                         | 64            | 6       | 24                        | 40    | 33               | 59                | 75                              | 23    | 73                | -                  | 83             | 10      | 84                | -                       | 76             | 97            | -                   | 75     | 95             | 98              | 62               | 81    |
| Lakeville           | O              | 5,494           | 919    | -    | 6            | 3                          | 12            | 112     | 734                       | 41    | 11               | 4,575             | 340                             | 40    | 370               | -                  | 22             | 565     | 144               | -                       | 31             | 249           | -                   | 99     | 214            | 118             | 956              | 1,427 |
| PD                  | C              | 3,527           | 299    | -    | 4            | 2                          | 10            | 28      | 238                       | 13    | 4                | 3,228             | 274                             | 11    | 361               | -                  | 22             | 67      | 66                | -                       | 22             | 225           | -                   | 78     | 213            | 113             | 647              | 1,129 |
| MN0191100           | %              | 64              | 33     | -    | 67           | 67                         | 83            | 25      | 32                        | 32    | 36               | 71                | 81                              | 28    | 98                | -                  | 100            | 12      | 46                | -                       | 71             | 90            | -                   | 79     | 100            | 96              | 68               | 79    |
| <b>DODGE</b>        | O              | 1,498           | 341    | -    | 1            | 1                          | 13            | 61      | 248                       | 16    | 1                | 1,157             | 104                             | 7     | 70                | -                  | 1              | 337     | 14                | -                       | 6              | 24            | -                   | 7      | 67             | 96              | 209              | 215   |
| <b>COUNTY TOTAL</b> | C              | 676             | 68     | -    | -            | -                          | 10            | 15      | 42                        | 1     | -                | 608               | 57                              | 4     | 24                | -                  | -              | 76      | 5                 | -                       | -              | 14            | -                   | 2      | 60             | 90              | 127              | 149   |
|                     | %              | 45              | 20     | -    | -            | -                          | 77            | 25      | 17                        | 6     | -                | 53                | 55                              | 57    | 34                | -                  | -              | 23      | 36                | -                       | -              | 58            | -                   | 29     | 90             | 94              | 61               | 69    |

**TABLE 38**  
**Offenses, Clearances, and Percent Cleared by Agency, 1997**

| Area<br>NCIC Number    |   | Grand<br>Total | Total<br>Part I | Murder | Rape | Rob-<br>bery | Aggra-<br>vated<br>Assault | Burg-<br>lary | Larceny | Motor<br>Vehicle<br>Theft | Arson | Total<br>Part II | Other<br>Assaults | Forgery/<br>Counter-<br>feiting | Fraud | Embez-<br>zelment | Stolen<br>Property | Vand-<br>alism | Weapons | Prosti-<br>tution | Other<br>Sex<br>Offense | Nar-<br>cotics | Gam-<br>bling | Family/<br>Children | D.U.I. | Liquor<br>Laws | Dis-<br>orderly | Other<br>Offense |
|------------------------|---|----------------|-----------------|--------|------|--------------|----------------------------|---------------|---------|---------------------------|-------|------------------|-------------------|---------------------------------|-------|-------------------|--------------------|----------------|---------|-------------------|-------------------------|----------------|---------------|---------------------|--------|----------------|-----------------|------------------|
| Dodge Sheriff          | O | 1,190          | 254             | -      | -    | -            | 11                         | 57            | 171     | 14                        | 1     | 936              | 79                | 4                               | 42    | -                 | -                  | 274            | 14      | -                 | 4                       | 19             | -             | 3                   | 47     | 89             | 158             | 203              |
| MN0200000              | C | 544            | 50              | -      | -    | -            | 8                          | 14            | 27      | 1                         | -     | 494              | 47                | 2                               | 10    | -                 | -                  | 65             | 5       | -                 | -                       | 10             | -             | 2                   | 40     | 86             | 89              | 138              |
|                        | % | 46             | 20              | -      | -    | -            | 73                         | 25            | 16      | 7                         | -     | 53               | 59                | 50                              | 24    | -                 | -                  | 24             | 36      | -                 | -                       | 53             | -             | 67                  | 85     | 97             | 56              | 68               |
| Kasson PD              | O | 308            | 87              | -      | 1    | 1            | 2                          | 4             | 77      | 2                         | -     | 221              | 25                | 3                               | 28    | -                 | 1                  | 63             | -       | -                 | 2                       | 5              | -             | 4                   | 20     | 7              | 51              | 12               |
| MN0200200              | C | 132            | 18              | -      | -    | -            | 2                          | 1             | 15      | -                         | -     | 114              | 10                | 2                               | 14    | -                 | -                  | 11             | -       | -                 | -                       | 4              | -             | -                   | 20     | 4              | 38              | 11               |
|                        | % | 43             | 21              | -      | -    | -            | 100                        | 25            | 19      | -                         | -     | 52               | 40                | 67                              | 50    | -                 | -                  | 17             | -       | -                 | -                       | 80             | -             | -                   | 100    | 57             | 75              | 92               |
| DOUGLAS COUNTY TOTAL   | O | 2,878          | 936             | -      | 10   | 1            | 25                         | 164           | 698     | 32                        | 6     | 1,942            | 158               | 52                              | 218   | -                 | 6                  | 521            | 8       | -                 | 29                      | 49             | 4             | 8                   | 197    | 101            | 184             | 407              |
|                        | C | 1,356          | 302             | -      | 5    | -            | 23                         | 39            | 218     | 12                        | 5     | 1,054            | 122               | 20                              | 104   | -                 | 5                  | 47             | 6       | -                 | 17                      | 49             | 2             | 5                   | 196    | 100            | 91              | 290              |
|                        | % | 47             | 32              | -      | 50   | -            | 92                         | 24            | 31      | 38                        | 83    | 54               | 77                | 38                              | 48    | -                 | 83                 | 9              | 75      | -                 | 59                      | 100            | 50            | 63                  | 99     | 99             | 49              | 71               |
| Douglas Sheriff        | O | 1,323          | 356             | -      | 4    | -            | 14                         | 110           | 203     | 20                        | 5     | 967              | 68                | 16                              | 48    | -                 | 1                  | 234            | 5       | -                 | 12                      | 18             | 4             | 5                   | 118    | 47             | 81              | 310              |
| MN0210000              | C | 652            | 84              | -      | 3    | -            | 14                         | 24            | 29      | 10                        | 4     | 568              | 58                | 4                               | 32    | -                 | 1                  | 29             | 3       | -                 | 8                       | 18             | 2             | 5                   | 118    | 47             | 20              | 223              |
|                        | % | 49             | 24              | -      | 75   | -            | 100                        | 22            | 14      | 50                        | 80    | 59               | 85                | 25                              | 67    | -                 | 100                | 12             | 60      | -                 | 67                      | 100            | 50            | 100                 | 100    | 100            | 25              | 72               |
| Alexandria PD          | O | 1,555          | 580             | -      | 6    | 1            | 11                         | 54            | 495     | 12                        | 1     | 975              | 90                | 36                              | 170   | -                 | 5                  | 287            | 3       | -                 | 17                      | 31             | -             | 3                   | 79     | 54             | 103             | 97               |
| MN0210100              | C | 704            | 218             | -      | 2    | -            | 9                          | 15            | 189     | 2                         | 1     | 486              | 64                | 16                              | 72    | -                 | 4                  | 18             | 3       | -                 | 9                       | 31             | -             | -                   | 78     | 53             | 71              | 67               |
|                        | % | 45             | 38              | -      | 33   | -            | 82                         | 28            | 38      | 17                        | 100   | 50               | 71                | 44                              | 42    | -                 | 80                 | 6              | 100     | -                 | 53                      | 100            | -             | -                   | 99     | 98             | 69              | 69               |
| FARIBAULT COUNTY TOTAL | O | 906            | 291             | -      | 12   | -            | 9                          | 90            | 158     | 22                        | -     | 615              | 75                | 7                               | 88    | -                 | 1                  | 204            | 1       | -                 | 5                       | 30             | 1             | 37                  | 47     | 15             | 49              | 55               |
|                        | C | 449            | 69              | -      | 10   | -            | 5                          | 15            | 26      | 13                        | -     | 380              | 64                | 4                               | 52    | -                 | 1                  | 43             | 1       | -                 | 4                       | 29             | 1             | 30                  | 47     | 15             | 42              | 47               |
|                        | % | 50             | 24              | -      | 83   | -            | 56                         | 17            | 16      | 59                        | -     | 62               | 85                | 57                              | 59    | -                 | 100                | 21             | 100     | -                 | 80                      | 97             | 100           | 81                  | 100    | 100            | 86              | 85               |
| Faribault Sheriff      | O | 558            | 169             | -      | 11   | -            | 7                          | 49            | 87      | 15                        | -     | 389              | 42                | 3                               | 63    | -                 | 1                  | 115            | 1       | -                 | 3                       | 25             | 1             | 24                  | 39     | 8              | 25              | 39               |
| MN0220000              | C | 300            | 46              | -      | 9    | -            | 4                          | 6             | 17      | 10                        | -     | 254              | 39                | 2                               | 30    | -                 | 1                  | 32             | 1       | -                 | 2                       | 24             | 1             | 20                  | 39     | 8              | 21              | 34               |
|                        | % | 54             | 27              | -      | 82   | -            | 57                         | 12            | 20      | 67                        | -     | 65               | 93                | 67                              | 48    | -                 | 100                | 28             | 100     | -                 | 67                      | 96             | 100           | 83                  | 100    | 100            | 84              | 87               |
| Blue Earth PD          | O | 348            | 122             | -      | 1    | -            | 2                          | 41            | 71      | 7                         | -     | 226              | 33                | 4                               | 25    | -                 | -                  | 89             | -       | -                 | 2                       | 5              | -             | 13                  | 8      | 7              | 24              | 16               |
| MN0220100              | C | 149            | 23              | -      | 1    | -            | 1                          | 9             | 9       | 3                         | -     | 126              | 25                | 2                               | 22    | -                 | -                  | 11             | -       | -                 | 2                       | 5              | -             | 10                  | 8      | 7              | 21              | 13               |
|                        | % | 43             | 19              | -      | 100  | -            | 50                         | 22            | 13      | 43                        | -     | 56               | 76                | 50                              | 88    | -                 | -                  | 12             | -       | -                 | 100                     | 100            | -             | 77                  | 100    | 100            | 88              | 81               |
| Wells PD               | O | -              | -               | -      | -    | -            | -                          | -             | -       | -                         | -     | -                | -                 | -                               | -     | -                 | -                  | -              | -       | -                 | -                       | -              | -             | -                   | -      | -              | -               | -                |
| MN0220400              | C | -              | -               | -      | -    | -            | -                          | -             | -       | -                         | -     | -                | -                 | -                               | -     | -                 | -                  | -              | -       | -                 | -                       | -              | -             | -                   | -      | -              | -               | -                |
|                        | % | -              | -               | -      | -    | -            | -                          | -             | -       | -                         | -     | -                | -                 | -                               | -     | -                 | -                  | -              | -       | -                 | -                       | -              | -             | -                   | -      | -              | -               | -                |
| FILLMORE COUNTY TOTAL  | O | 464            | 196             | -      | 4    | -            | 9                          | 69            | 88      | 25                        | 1     | 268              | 53                | 2                               | 16    | -                 | 2                  | 84             | 1       | -                 | 3                       | 3              | -             | 4                   | 30     | 8              | 17              | 45               |
| MN0230000              | C | 197            | 47              | -      | 2    | -            | 8                          | 7             | 18      | 11                        | 1     | 150              | 36                | -                               | 8     | -                 | 1                  | 19             | 1       | -                 | 1                       | 3              | -             | 1                   | 30     | 8              | 6               | 36               |
|                        | % | 42             | 24              | -      | 50   | -            | 89                         | 10            | 20      | 44                        | 100   | 56               | 68                | -                               | 50    | -                 | 50                 | 23             | 100     | -                 | 33                      | 100            | -             | 25                  | 100    | 100            | 35              | 80               |
| FREEBORN COUNTY TOTAL  | O | 2,459          | 570             | -      | -    | 2            | 23                         | 79            | 419     | 47                        | -     | 1,889            | 170               | 67                              | 578   | -                 | 9                  | 214            | 4       | -                 | 8                       | 84             | -             | 3                   | 241    | 207            | 87              | 217              |
| MN0240000              | C | 1,813          | 211             | -      | -    | 1            | 23                         | 22            | 149     | 16                        | -     | 1,602            | 165               | 24                              | 569   | -                 | 9                  | 33             | 4       | -                 | 5                       | 84             | -             | 3                   | 241    | 202            | 78              | 185              |
|                        | % | 74             | 37              | -      | -    | 50           | 100                        | 28            | 36      | 34                        | -     | 85               | 97                | 36                              | 98    | -                 | 100                | 15             | 100     | -                 | 63                      | 100            | -             | 100                 | 100    | 98             | 90              | 85               |
| Freeborn Sheriff       | O | 485            | 106             | -      | -    | -            | 3                          | 30            | 58      | 15                        | -     | 379              | 37                | 3                               | 59    | -                 | -                  | 22             | 1       | -                 | 3                       | 35             | -             | 2                   | 83     | 49             | 17              | 68               |
| MN0240000              | C | 365            | 24              | -      | -    | -            | 3                          | 9             | 8       | 4                         | -     | 341              | 35                | -                               | 57    | -                 | -                  | 6              | 1       | -                 | 2                       | 35             | -             | 2                   | 83     | 49             | 12              | 59               |
|                        | % | 75             | 23              | -      | -    | -            | 100                        | 30            | 14      | 27                        | -     | 90               | 95                | -                               | 97    | -                 | -                  | 27             | 100     | -                 | 67                      | 100            | -             | 100                 | 100    | 100            | 71              | 87               |

**TABLE 38**  
**Offenses, Clearances, and Percent Cleared by Agency, 1997**

| Area<br>NCIC Number |   | Grand<br>Total | Total<br>Part I | Murder | Rape | Rob-<br>bery | Aggra-<br>vated<br>Assault | Burg-<br>lary | Larceny | Motor<br>Vehicle<br>Theft | Arson | Total<br>Part II | Other<br>Assaults | Forgery/<br>Counter-<br>feiting | Fraud | Embez-<br>zelment | Stolen<br>Property | Vand-<br>alism | Weapons | Prosti-<br>tution | Other<br>Sex<br>Offense | Nar-<br>cotics | Gam-<br>bling | Family/<br>Children | D.U.I. | Liquor<br>Laws | Dis-<br>orderly | Other<br>Offense |
|---------------------|---|----------------|-----------------|--------|------|--------------|----------------------------|---------------|---------|---------------------------|-------|------------------|-------------------|---------------------------------|-------|-------------------|--------------------|----------------|---------|-------------------|-------------------------|----------------|---------------|---------------------|--------|----------------|-----------------|------------------|
| Albert Lea          | O | 1,974          | 464             | -      | -    | 2            | 20                         | 49            | 361     | 32                        | -     | 1,510            | 133               | 64                              | 519   | -                 | 9                  | 192            | 3       | -                 | 5                       | 49             | -             | 1                   | 158    | 158            | 70              | 149              |
| PD                  | C | 1,448          | 187             | -      | -    | 1            | 20                         | 13            | 141     | 12                        | -     | 1,261            | 130               | 24                              | 512   | -                 | 9                  | 27             | 3       | -                 | 3                       | 49             | -             | 1                   | 158    | 153            | 66              | 126              |
| MN0240100           | % | 73             | 40              | -      | -    | 50           | 100                        | 27            | 39      | 38                        | -     | 84               | 98                | 38                              | 99    | -                 | 100                | 14             | 100     | -                 | 60                      | 100            | -             | 100                 | 100    | 97             | 94              | 85               |
| <b>GOODHUE</b>      | O | 4,316          | 1,448           | -      | 17   | 9            | 22                         | 258           | 1,078   | 57                        | 7     | 2,868            | 413               | 38                              | 307   | -                 | 5                  | 765            | 16      | 1                 | 36                      | 102            | 2             | 24                  | 284    | 152            | 460             | 263              |
| <b>COUNTY TOTAL</b> | C | 1,717          | 321             | -      | 10   | 4            | 16                         | 37            | 237     | 15                        | 2     | 1,396            | 229               | 18                              | 191   | -                 | 5                  | 73             | 12      | 1                 | 8                       | 99             | -             | 11                  | 283    | 151            | 177             | 138              |
|                     | % | 40             | 22              | -      | 59   | 44           | 73                         | 14            | 22      | 26                        | 29    | 49               | 55                | 47                              | 62    | -                 | 100                | 10             | 75      | 100               | 22                      | 97             | -             | 46                  | 100    | 99             | 38              | 52               |
| Goodhue             | O | 878            | 365             | -      | 8    | -            | 4                          | 118           | 218     | 16                        | 1     | 513              | 73                | 8                               | 49    | -                 | 1                  | 160            | 1       | -                 | 3                       | 15             | -             | -                   | 99     | 20             | 56              | 28               |
| Sheriff             | C | 281            | 48              | -      | 5    | -            | 3                          | 12            | 25      | 2                         | 1     | 233              | 49                | 2                               | 15    | -                 | 1                  | 8              | 1       | -                 | -                       | 13             | -             | -                   | 98     | 20             | 5               | 21               |
| MN0250000           | % | 32             | 13              | -      | 63   | -            | 75                         | 10            | 11      | 13                        | 100   | 45               | 67                | 25                              | 31    | -                 | 100                | 5              | 100     | -                 | -                       | 87             | -             | -                   | 99     | 100            | 9               | 75               |
| Cannon Falls        | O | 658            | 161             | -      | 4    | 2            | 5                          | 13            | 135     | 2                         | -     | 497              | 49                | 4                               | 53    | -                 | 1                  | 105            | 7       | -                 | 3                       | 32             | -             | 7                   | 62     | 47             | 79              | 48               |
| PD                  | C | 372            | 56              | -      | 3    | 1            | 4                          | -             | 47      | 1                         | -     | 316              | 40                | 1                               | 38    | -                 | 1                  | 14             | 6       | -                 | 1                       | 32             | -             | 4                   | 62     | 47             | 40              | 30               |
| MN0250100           | % | 57             | 35              | -      | 75   | 50           | 80                         | -             | 35      | 50                        | -     | 64               | 82                | 25                              | 72    | -                 | 100                | 13             | 86      | -                 | 33                      | 100            | -             | 57                  | 100    | 100            | 51              | 63               |
| Red Wing            | O | 2,416          | 790             | -      | 5    | 7            | 10                         | 113           | 617     | 33                        | 5     | 1,626            | 272               | 20                              | 120   | -                 | 3                  | 455            | 8       | 1                 | 29                      | 47             | 2             | 17                  | 108    | 72             | 302             | 170              |
| PD                  | C | 864            | 175             | -      | 2    | 3            | 7                          | 22            | 131     | 9                         | 1     | 689              | 123               | 12                              | 66    | -                 | 3                  | 47             | 5       | 1                 | 7                       | 46             | -             | 7                   | 108    | 71             | 120             | 73               |
| MN0250300           | % | 36             | 22              | -      | 40   | 43           | 70                         | 19            | 21      | 27                        | 20    | 42               | 45                | 60                              | 55    | -                 | 100                | 10             | 63      | 100               | 24                      | 98             | -             | 41                  | 100    | 99             | 40              | 43               |
| Kenyon              | O | 45             | 20              | -      | -    | -            | -                          | 3             | 16      | 1                         | -     | 25               | 3                 | -                               | 2     | -                 | -                  | 10             | -       | -                 | -                       | 2              | -             | -                   | 5      | 2              | 1               | -                |
| PD                  | C | 15             | 3               | -      | -    | -            | -                          | -             | 3       | -                         | -     | 12               | 3                 | -                               | -     | -                 | -                  | -              | -       | -                 | -                       | 2              | -             | -                   | 5      | 2              | -               | -                |
| MN0250400           | % | 33             | 15              | -      | -    | -            | -                          | -             | 19      | -                         | -     | 48               | 100               | -                               | -     | -                 | -                  | -              | -       | -                 | -                       | 100            | -             | -                   | 100    | 100            | -               | -                |
| Zumbrota            | O | 319            | 112             | -      | -    | -            | 3                          | 11            | 92      | 5                         | 1     | 207              | 16                | 6                               | 83    | -                 | -                  | 35             | -       | -                 | 1                       | 6              | -             | -                   | 10     | 11             | 22              | 17               |
| PD                  | C | 185            | 39              | -      | -    | -            | 2                          | 3             | 31      | 3                         | -     | 146              | 14                | 3                               | 72    | -                 | -                  | 4              | -       | -                 | -                       | 6              | -             | -                   | 10     | 11             | 12              | 14               |
| MN0250800           | % | 58             | 35              | -      | -    | -            | 67                         | 27            | 34      | 60                        | -     | 71               | 88                | 50                              | 87    | -                 | -                  | 11             | -       | -                 | -                       | 100            | -             | -                   | 100    | 100            | 55              | 82               |
| <b>GRANT</b>        | O | 620            | 143             | -      | 1    | -            | 5                          | 34            | 94      | 7                         | 2     | 477              | 34                | 2                               | 72    | -                 | 1                  | 94             | 12      | -                 | 5                       | 8              | -             | 31                  | 30     | 46             | 82              | 60               |
| <b>COUNTY TOTAL</b> | C | 234            | 21              | -      | -    | -            | 5                          | 6             | 9       | -                         | 1     | 213              | 18                | -                               | 32    | -                 | -                  | 11             | 10      | -                 | 1                       | 8              | -             | 4                   | 30     | 44             | 22              | 33               |
| MN0260000           | % | 38             | 15              | -      | -    | -            | 100                        | 18            | 10      | -                         | 50    | 45               | 53                | -                               | 44    | -                 | -                  | 12             | 83      | -                 | 20                      | 100            | -             | 13                  | 100    | 96             | 27              | 55               |
| <b>HENNEPIN</b>     | O | 152,612        | 73,935          | 67     | 804  | 3,775        | 3,568                      | 12,566        | 44,597  | 8,036                     | 522   | 78,677           | 19,064            | 2,642                           | 2,431 | 11                | 693                | 16,301         | 1,279   | 1,156             | 1,261                   | 4,890          | 60            | 1,078               | 6,396  | 3,130          | 7,149           | 11,136           |
| <b>COUNTY TOTAL</b> | C | 41,770         | 10,797          | 19     | 295  | 444          | 1,195                      | 792           | 7,349   | 636                       | 67    | 30,973           | 5,100             | 773                             | 1,284 | 2                 | 452                | 1,375          | 603     | 568               | 408                     | 3,137          | 19            | 406                 | 5,097  | 1,509          | 3,581           | 6,659            |
|                     | % | 27             | 15              | 28     | 37   | 12           | 33                         | 6             | 16      | 8                         | 13    | 39               | 27                | 29                              | 53    | 18                | 65                 | 8              | 47      | 49                | 32                      | 64             | 32            | 37                  | 80     | 48             | 50              | 60               |
| Hennepin            | O | 1,181          | 227             | -      | 2    | 4            | 18                         | 55            | 126     | 22                        | -     | 954              | 95                | 60                              | 64    | -                 | 6                  | 52             | 18      | 4                 | 11                      | 233            | -             | 9                   | 156    | 3              | 53              | 190              |
| Sheriff             | C | 633            | 36              | -      | -    | 3            | 12                         | 2             | 17      | 2                         | -     | 597              | 40                | 13                              | 13    | -                 | 3                  | 9              | 14      | 2                 | 2                       | 197            | -             | -                   | 156    | 3              | 28              | 117              |
| MN0270000           | % | 54             | 16              | -      | -    | 75           | 67                         | 4             | 13      | 9                         | -     | 63               | 42                | 22                              | 20    | -                 | 50                 | 17             | 78      | 50                | 18                      | 85             | -             | -                   | 100    | 100            | 53              | 62               |
| Bloomington         | O | 9,424          | 5,362           | -      | 44   | 65           | 103                        | 512           | 4,219   | 399                       | 20    | 4,062            | 637               | 214                             | 299   | -                 | 82                 | 856            | 39      | 11                | 65                      | 150            | 1             | 80                  | 398    | 88             | 480             | 662              |
| PD                  | C | 3,856          | 1,523           | -      | 20   | 26           | 69                         | 86            | 1,270   | 45                        | 7     | 2,333            | 356               | 82                              | 163   | -                 | 56                 | 71             | 35      | 11                | 40                      | 148            | -             | 10                  | 398    | 87             | 320             | 556              |
| MN0270100           | % | 41             | 28              | -      | 45   | 40           | 67                         | 17            | 30      | 11                        | 35    | 57               | 56                | 38                              | 55    | -                 | 68                 | 8              | 90      | 100               | 62                      | 99             | -             | 13                  | 100    | 99             | 67              | 84               |
| Brooklyn Center     | O | 4,507          | 2,642           | 2      | 9    | 59           | 50                         | 323           | 1,935   | 250                       | 14    | 1,865            | 311               | 165                             | 134   | -                 | 33                 | 424            | 18      | -                 | 36                      | 86             | 3             | 48                  | 179    | 24             | 156             | 248              |
| PD                  | C | 2,018          | 899             | -      | 3    | 10           | 31                         | 23            | 802     | 29                        | 1     | 1,119            | 240               | 70                              | 79    | -                 | 29                 | 60             | 14      | -                 | 17                      | 81             | 2             | 15                  | 179    | 24             | 105             | 204              |
| MN0270200           | % | 45             | 34              | -      | 33   | 17           | 62                         | 7             | 41      | 12                        | 7     | 60               | 77                | 42                              | 59    | -                 | 88                 | 14             | 78      | -                 | 47                      | 94             | 67            | 31                  | 100    | 100            | 67              | 82               |

**TABLE 38  
Offenses, Clearances, and Percent Cleared by Agency, 1997**

| Area<br>NCIC Number         |        | Grand<br>Total                 | Total<br>Part I               | Murder | Rape | Rob-<br>bery | Aggra-<br>vated<br>Assault | Burg-<br>lary | Larceny | Motor<br>Vehicle<br>Theft | Arson | Total<br>Part II | Other<br>Assaults | Forgery/<br>Counter-<br>feiting | Fraud | Embez-<br>zement | Stolen<br>Property | Vand-<br>alism | Weapons | Prosti-<br>tution | Other<br>Sex<br>Offense | Nar-<br>cotics | Gam-<br>bling | Family/<br>Children | D.U.I. | Liquor<br>Laws | Dis-<br>orderly | Other<br>Offense |
|-----------------------------|--------|--------------------------------|-------------------------------|--------|------|--------------|----------------------------|---------------|---------|---------------------------|-------|------------------|-------------------|---------------------------------|-------|------------------|--------------------|----------------|---------|-------------------|-------------------------|----------------|---------------|---------------------|--------|----------------|-----------------|------------------|
| Brooklyn Park<br>PD         | O<br>C | <b>9,461</b><br><b>4,422</b>   | <b>3,726</b><br><b>993</b>    | 1      | 54   | 69           | 140                        | 708           | 2,490   | 254                       | 10    | <b>5,735</b>     | 1,401             | 213                             | 375   | -                | 30                 | 1,047          | 85      | 1                 | 57                      | 171            | 4             | 53                  | 299    | 63             | 643             | 1,293            |
| MN0270300                   | %      | <b>47</b>                      | <b>27</b>                     | 100    | 70   | 20           | 72                         | 11            | 27      | 34                        | 20    | <b>60</b>        | 75                | 28                              | 67    | -                | 90                 | 11             | 48      | 100               | 54                      | 87             | 50            | 55                  | 100    | 98             | 44              | 80               |
| Crystal<br>PD               | O<br>C | <b>2,249</b><br><b>1,122</b>   | <b>1,148</b><br><b>401</b>    | -      | 10   | 23           | 46                         | 130           | 858     | 79                        | 2     | <b>1,101</b>     | 255               | 50                              | 37    | -                | 14                 | 268            | 3       | 2                 | 11                      | 19             | -             | 9                   | 257    | 13             | 66              | 97               |
| MN0270400                   | %      | <b>50</b>                      | <b>35</b>                     | -      | 80   | 48           | 76                         | 9             | 36      | 29                        | -     | <b>65</b>        | 79                | 38                              | 70    | -                | 93                 | 16             | 100     | 50                | 73                      | 79             | -             | 56                  | 100    | 100            | 52              | 86               |
| Deephaven-<br>Woddlan PD    | O<br>C | <b>185</b><br><b>75</b>        | <b>47</b><br><b>5</b>         | -      | 1    | -            | -                          | 13            | 32      | 1                         | -     | <b>138</b>       | 6                 | -                               | 4     | -                | -                  | 53             | 2       | -                 | -                       | 7              | -             | 2                   | 18     | 6              | 13              | 27               |
| MN0270500                   | %      | <b>41</b>                      | <b>11</b>                     | -      | -    | -            | -                          | -             | 4       | 1                         | -     | <b>70</b>        | 2                 | -                               | 3     | -                | -                  | 6              | 2       | -                 | -                       | 7              | -             | -                   | 18     | 6              | 5               | 21               |
| Edina<br>PD                 | O<br>C | <b>2,847</b><br><b>1,072</b>   | <b>1,688</b><br><b>409</b>    | -      | 8    | 16           | 24                         | 269           | 1,307   | 59                        | 5     | <b>1,159</b>     | 89                | 78                              | 83    | -                | 34                 | 287            | 5       | -                 | 9                       | 25             | -             | 6                   | 191    | 31             | 148             | 173              |
| MN0270600                   | %      | <b>38</b>                      | <b>24</b>                     | -      | 13   | 13           | 71                         | 13            | 27      | 3                         | 40    | <b>57</b>        | 67                | 56                              | 52    | -                | 100                | 8              | 80      | -                 | 11                      | 88             | -             | -                   | 100    | 97             | 54              | 76               |
| South Lake<br>Minnetonka PD | O<br>C | <b>782</b><br><b>459</b>       | <b>214</b><br><b>34</b>       | -      | 3    | -            | 2                          | 34            | 167     | 8                         | -     | <b>568</b>       | 55                | 10                              | 9     | 1                | 2                  | 154            | 2       | -                 | 4                       | 52             | -             | 16                  | 83     | 39             | 53              | 88               |
| MN0270700                   | %      | <b>59</b>                      | <b>16</b>                     | -      | 100  | -            | 100                        | 9             | 13      | 63                        | -     | <b>75</b>        | 89                | 70                              | 78    | -                | 100                | 27             | 100     | -                 | 75                      | 98             | -             | 75                  | 100    | 100            | 83              | 95               |
| Golden Valley<br>PD         | O<br>C | <b>2,207</b><br><b>1,031</b>   | <b>1,010</b><br><b>265</b>    | -      | 13   | 30           | 15                         | 178           | 699     | 74                        | 1     | <b>1,197</b>     | 154               | 105                             | 79    | -                | 22                 | 239            | 9       | 7                 | 11                      | 71             | -             | 7                   | 216    | 20             | 78              | 179              |
| MN0270800                   | %      | <b>47</b>                      | <b>26</b>                     | -      | 85   | 53           | 80                         | 15            | 25      | 35                        | -     | <b>64</b>        | 86                | 23                              | 67    | -                | 95                 | 13             | 100     | 100               | 64                      | 94             | -             | 100                 | 100    | 100            | 68              | 66               |
| Hopkins<br>PD               | O<br>C | <b>1,513</b><br><b>664</b>     | <b>705</b><br><b>157</b>      | 1      | 8    | 12           | 23                         | 100           | 486     | 70                        | 5     | <b>808</b>       | 104               | 16                              | 27    | -                | 9                  | 247            | 6       | 1                 | 10                      | 21             | 1             | 57                  | 116    | 22             | 54              | 117              |
| MN0270900                   | %      | <b>44</b>                      | <b>22</b>                     | 100    | 75   | 33           | 70                         | 24            | 18      | 27                        | -     | <b>63</b>        | 82                | 50                              | 74    | -                | 100                | 12             | 83      | -                 | 70                      | 100            | -             | 86                  | 100    | 100            | 81              | 78               |
| Minneapolis<br>PD           | O<br>C | <b>82,326</b><br><b>10,576</b> | <b>42,018</b><br><b>2,943</b> | 58     | 536  | 3,308        | 2,831                      | 8,237         | 20,856  | 5,806                     | 386   | <b>40,308</b>    | 13,513            | 1,041                           | 405   | 9                | 305                | 8,267          | 902     | 1,114             | 783                     | 3,174          | 44            | 341                 | 1,314  | 1,745          | 2,607           | 4,744            |
| MN0271100                   | %      | <b>13</b>                      | <b>7</b>                      | 19     | 25   | 9            | 24                         | 3             | 7       | 2                         | 9     | <b>19</b>        | 8                 | 18                              | 26    | 11               | 38                 | 6              | 35      | 48                | 20                      | 50             | 23            | 9                   | 2      | 15             | 39              | 36               |
| Minnetonka<br>PD            | O<br>C | <b>3,244</b><br><b>1,298</b>   | <b>1,670</b><br><b>450</b>    | -      | 11   | 5            | 26                         | 268           | 1,273   | 83                        | 4     | <b>1,574</b>     | 174               | 122                             | 113   | -                | 15                 | 394            | 13      | 1                 | 25                      | 70             | -             | 14                  | 269    | 60             | 145             | 159              |
| MN0271200                   | %      | <b>40</b>                      | <b>27</b>                     | -      | 45   | 20           | 73                         | 9             | 31      | 16                        | -     | <b>54</b>        | 53                | 43                              | 53    | -                | 93                 | 9              | 69      | 100               | 28                      | 100            | -             | 50                  | 100    | 92             | 57              | 57               |
| Mound<br>PD                 | O<br>C | <b>789</b><br><b>439</b>       | <b>282</b><br><b>80</b>       | 1      | 5    | 3            | 14                         | 35            | 207     | 15                        | 2     | <b>507</b>       | 72                | 3                               | 16    | -                | 2                  | 91             | 14      | -                 | 1                       | 22             | -             | 11                  | 98     | 20             | 78              | 79               |
| MN0271300                   | %      | <b>56</b>                      | <b>28</b>                     | 100    | 80   | 100          | 71                         | 31            | 22      | 33                        | 50    | <b>71</b>        | 72                | 33                              | 75    | -                | 100                | 21             | 71      | -                 | 100                     | 100            | -             | 64                  | 99     | 100            | 58              | 90               |
| New Hope<br>PD              | O<br>C | <b>1,749</b><br><b>837</b>     | <b>740</b><br><b>152</b>      | -      | 6    | 7            | 28                         | 65            | 581     | 52                        | 1     | <b>1,009</b>     | 157               | 25                              | 20    | -                | 4                  | 228            | 11      | -                 | 10                      | 28             | -             | 34                  | 116    | 58             | 106             | 212              |
| MN0271400                   | %      | <b>48</b>                      | <b>21</b>                     | -      | 50   | 14           | 75                         | 11            | 19      | 21                        | -     | <b>68</b>        | 83                | 36                              | 55    | -                | 100                | 13             | 100     | -                 | 30                      | 100            | -             | 47                  | 100    | 95             | 74              | 92               |
| Orono<br>PD                 | O<br>C | <b>430</b><br><b>198</b>       | <b>150</b><br><b>23</b>       | -      | 2    | -            | 2                          | 13            | 121     | 12                        | -     | <b>280</b>       | 16                | 5                               | 13    | -                | -                  | 73             | 4       | -                 | 1                       | 8              | -             | 4                   | 68     | 14             | 31              | 43               |
| MN0271500                   | %      | <b>46</b>                      | <b>15</b>                     | -      | 100  | -            | 100                        | 23            | 10      | 33                        | -     | <b>63</b>        | 100               | 40                              | 15    | -                | -                  | 5              | 100     | -                 | -                       | 100            | -             | 100                 | 100    | 100            | 55              | 84               |



**TABLE 38**  
**Offenses, Clearances, and Percent Cleared by Agency, 1997**

| Area<br>NCIC Number                                 | Grand<br>Total | Total<br>Part I                           | Murder                                  | Rape          | Rob-<br>bery    | Aggra-<br>vated<br>Assault | Burg-<br>lary  | Larceny         | Motor<br>Vehicle<br>Theft | Arson           | Total<br>Part II | Other<br>Assaults                         | Forgery/<br>Counter-<br>feiting | Fraud          | Embez-<br>zelment | Stolen<br>Property | Vand-<br>alism | Weapons          | Prosti-<br>tution | Other<br>Sex<br>Offense | Nar-<br>cotics  | Gam-<br>bling    | Family/<br>Children | D.U.I.          | Liquor<br>Laws    | Dis-<br>orderly   | Other<br>Offense  |                  |
|---|----------------|---|---|---------------|-----------------|----------------------------|----------------|-----------------|---------------------------|-----------------|------------------|---|---------------------------------|----------------|-------------------|--------------------|----------------|------------------|-------------------|-------------------------|-----------------|------------------|---------------------|-----------------|-------------------|-------------------|-------------------|------------------|
| Osseo<br>PD<br>MN0271600                            | O<br>C<br>%    | <b>300</b><br><b>246</b><br><b>82</b>     | <b>90</b><br><b>39</b><br><b>43</b>     | -<br>-<br>-   | -<br>-<br>-     | 1<br>-<br>-                | 5<br>4<br>80   | 15<br>4<br>27   | 57<br>28<br>49            | 12<br>3<br>25   | -<br>-<br>-      | <b>210</b><br><b>207</b><br><b>99</b>     | 17<br>17<br>100                 | 2<br>2<br>100  | 14<br>14<br>100   | -<br>-<br>-        | 2<br>2<br>100  | 6<br>3<br>50     | -<br>-<br>-       | -<br>-<br>-             | 14<br>14<br>100 | -<br>-<br>-      | -<br>-<br>-         | 29<br>29<br>100 | 10<br>10<br>100   | 4<br>4<br>100     | 112<br>112<br>100 |                  |
| Plymouth<br>PD<br>MN0271700                         | O<br>C<br>%    | <b>4,336</b><br><b>1,534</b><br><b>35</b> | <b>1,670</b><br><b>318</b><br><b>19</b> | -<br>-<br>-   | 13<br>4<br>31   | 13<br>5<br>38              | 34<br>21<br>62 | 238<br>25<br>11 | 1,265<br>240<br>19        | 90<br>20<br>22  | 17<br>3<br>18    | <b>2,666</b><br><b>1,216</b><br><b>46</b> | 270<br>181<br>67                | 56<br>15<br>27 | 129<br>56<br>43   | -<br>15<br>-       | 16<br>35<br>94 | 553<br>14<br>6   | 23<br>14<br>61    | 2<br>2<br>100           | 39<br>16<br>41  | 122<br>101<br>83 | -<br>16<br>-        | 58<br>247<br>28 | 251<br>99<br>98   | 205<br>147<br>48  | 397<br>272<br>37  | 545<br>272<br>50 |
| Richfield<br>PD<br>MN0271800                        | O<br>C<br>%    | <b>3,812</b><br><b>1,446</b><br><b>38</b> | <b>1,794</b><br><b>302</b><br><b>17</b> | 1<br>1<br>100 | 28<br>14<br>50  | 57<br>12<br>21             | 49<br>31<br>63 | 324<br>31<br>10 | 1,164<br>189<br>16        | 168<br>24<br>14 | 3<br>-<br>-      | <b>2,018</b><br><b>1,144</b><br><b>57</b> | 393<br>251<br>64                | 95<br>22<br>23 | 93<br>39<br>42    | -<br>-<br>-        | 26<br>23<br>88 | 425<br>44<br>10  | 10<br>8<br>80     | 13<br>13<br>100         | 41<br>13<br>32  | 119<br>101<br>85 | 1<br>1<br>100       | 32<br>20<br>63  | 161<br>161<br>100 | 105<br>104<br>99  | 229<br>162<br>71  | 275<br>182<br>66 |
| Robbinsdale<br>PD<br>MN0271900                      | O<br>C<br>%    | <b>1,776</b><br><b>824</b><br><b>46</b>   | <b>691</b><br><b>110</b><br><b>16</b>   | -<br>-<br>-   | 5<br>-<br>-     | 27<br>7<br>26              | 16<br>10<br>63 | 161<br>12<br>7  | 426<br>72<br>17           | 53<br>8<br>15   | 3<br>1<br>33     | <b>1,085</b><br><b>714</b><br><b>66</b>   | 118<br>79<br>67                 | 66<br>25<br>38 | 64<br>45<br>70    | -<br>-<br>-        | 11<br>10<br>91 | 161<br>8<br>5    | 2<br>2<br>100     | -<br>-<br>-             | 12<br>3<br>25   | 19<br>11<br>58   | -<br>-<br>-         | 28<br>7<br>25   | 393<br>392<br>100 | 30<br>20<br>67    | 61<br>29<br>48    | 120<br>83<br>69  |
| St. Anthony<br>PD<br>MN0272000                      | O<br>C<br>%    | <b>595</b><br><b>309</b><br><b>52</b>     | <b>277</b><br><b>84</b><br><b>30</b>    | -<br>-<br>-   | 4<br>3<br>75    | 2<br>1<br>50               | 4<br>4<br>100  | 56<br>8<br>14   | 192<br>65<br>34           | 19<br>3<br>16   | -<br>-<br>-      | <b>318</b><br><b>225</b><br><b>71</b>     | 25<br>20<br>80                  | 11<br>9<br>82  | 9<br>5<br>56      | -<br>-<br>-        | 6<br>6<br>100  | 84<br>11<br>13   | 1<br>1<br>100     | -<br>-<br>-             | 2<br>2<br>100   | 10<br>10<br>100  | -<br>-<br>-         | -<br>-<br>-     | 68<br>68<br>100   | 16<br>16<br>100   | 30<br>26<br>87    | 56<br>51<br>91   |
| St. Louis Park<br>PD<br>MN0272100                   | O<br>C<br>%    | <b>4,652</b><br><b>2,278</b><br><b>49</b> | <b>1,967</b><br><b>396</b><br><b>20</b> | 1<br>1<br>100 | 11<br>11<br>100 | 48<br>13<br>27             | 31<br>29<br>94 | 227<br>28<br>12 | 1,518<br>286<br>19        | 122<br>24<br>20 | 9<br>4<br>44     | <b>2,685</b><br><b>1,882</b><br><b>70</b> | 375<br>331<br>88                | 88<br>45<br>51 | 78<br>40<br>51    | -<br>-<br>-        | 28<br>26<br>93 | 582<br>58<br>10  | 18<br>18<br>100   | -<br>-<br>-             | 38<br>25<br>66  | 70<br>62<br>89   | 2<br>-<br>-         | 97<br>69<br>71  | 775<br>775<br>100 | 32<br>32<br>100   | 246<br>185<br>75  | 256<br>216<br>84 |
| Wayzata<br>PD<br>MN0272300                          | O<br>C<br>%    | <b>464</b><br><b>226</b><br><b>49</b>     | <b>228</b><br><b>57</b><br><b>25</b>    | -<br>-<br>-   | 1<br>1<br>100   | 1<br>-<br>-                | 1<br>1<br>100  | 26<br>10<br>38  | 183<br>38<br>21           | 16<br>7<br>44   | -<br>-<br>-      | <b>236</b><br><b>169</b><br><b>72</b>     | 21<br>15<br>71                  | 8<br>3<br>38   | 21<br>16<br>76    | -<br>-<br>-        | 1<br>1<br>100  | 42<br>7<br>17    | 2<br>2<br>100     | -<br>-<br>-             | 7<br>4<br>57    | 7<br>7<br>100    | 1<br>1<br>100       | 1<br>1<br>100   | 36<br>36<br>100   | 10<br>9<br>90     | 34<br>29<br>85    | 45<br>38<br>84   |
| Univ. of Minnesota<br>PD - Minneapolis<br>MN0272400 | O<br>C<br>%    | <b>2,473</b><br><b>941</b><br><b>38</b>   | <b>1,105</b><br><b>54</b><br><b>5</b>   | -<br>-<br>-   | 11<br>8<br>73   | 7<br>-<br>-                | 4<br>1<br>25   | 83<br>9<br>11   | 975<br>34<br>3            | 14<br>-<br>-    | 11<br>2<br>18    | <b>1,368</b><br><b>887</b><br><b>65</b>   | 76<br>29<br>38                  | 7<br>2<br>29   | 29<br>20<br>69    | -<br>-<br>-        | 3<br>3<br>100  | 200<br>12<br>6   | 8<br>7<br>88      | -<br>-<br>-             | 17<br>9<br>53   | 40<br>38<br>95   | -<br>-<br>-         | -<br>-<br>-     | 237<br>237<br>100 | 142<br>142<br>100 | 168<br>53<br>32   | 441<br>335<br>76 |
| Metro Airport<br>PD<br>MN0272500                    | O<br>C<br>%    | <b>706</b><br><b>311</b><br><b>44</b>     | <b>446</b><br><b>130</b><br><b>29</b>   | -<br>-<br>-   | -<br>-<br>-     | -<br>-<br>-                | 1<br>-<br>100  | 1<br>-<br>-     | 264<br>41<br>16           | 179<br>88<br>49 | 1<br>-<br>-      | <b>260</b><br><b>181</b><br><b>70</b>     | 28<br>19<br>68                  | 4<br>1<br>25   | 9<br>4<br>44      | -<br>-<br>-        | -<br>-<br>-    | 51<br>7<br>14    | 21<br>20<br>95    | -<br>-<br>-             | 1<br>1<br>100   | 43<br>37<br>86   | -<br>-<br>-         | -<br>-<br>-     | 19<br>19<br>100   | -<br>-<br>-       | 20<br>19<br>95    | 64<br>54<br>84   |
| Eden Prairie<br>PD<br>MN0272600                     | O<br>C<br>%    | <b>3,354</b><br><b>1,497</b><br><b>45</b> | <b>1,527</b><br><b>344</b><br><b>23</b> | 2<br>2<br>100 | 8<br>8<br>100   | 8<br>4<br>50               | 32<br>26<br>81 | 160<br>21<br>13 | 1,246<br>257<br>21        | 57<br>20<br>35  | 14<br>6<br>43    | <b>1,827</b><br><b>1,153</b><br><b>63</b> | 166<br>137<br>83                | 86<br>26<br>30 | 95<br>76<br>80    | 1<br>1<br>100      | 15<br>13<br>87 | 409<br>37<br>9   | 14<br>10<br>71    | -<br>-<br>-             | 21<br>16<br>76  | 59<br>54<br>92   | -<br>-<br>-         | 51<br>45<br>88  | 138<br>138<br>100 | 76<br>72<br>95    | 376<br>250<br>66  | 320<br>278<br>87 |
| Maple Grove<br>PD<br>MN0272700                      | O<br>C<br>%    | <b>3,594</b><br><b>1,369</b><br><b>38</b> | <b>1,459</b><br><b>317</b><br><b>22</b> | -<br>-<br>-   | 6<br>5<br>83    | 8<br>2<br>25               | 31<br>23<br>74 | 189<br>21<br>11 | 1,159<br>245<br>21        | 56<br>18<br>32  | 10<br>3<br>30    | <b>2,135</b><br><b>1,052</b><br><b>49</b> | 243<br>176<br>72                | 47<br>15<br>32 | 68<br>19<br>28    | -<br>-<br>-        | 7<br>5<br>71   | 665<br>111<br>17 | 27<br>18<br>67    | -<br>-<br>-             | 15<br>9<br>60   | 84<br>77<br>92   | -<br>-<br>-         | 67<br>28<br>42  | 154<br>154<br>100 | 57<br>54<br>95    | 528<br>263<br>50  | 173<br>123<br>71 |
| St. Bonifacius/<br>Minnetrista PD<br>MN0272800      | O<br>C<br>%    | <b>391</b><br><b>226</b><br><b>58</b>     | <b>105</b><br><b>23</b><br><b>22</b>    | -<br>-<br>-   | -<br>-<br>-     | -<br>-<br>-                | 4<br>3<br>75   | 11<br>2<br>18   | 80<br>15<br>19            | 8<br>2<br>25    | 2<br>1<br>50     | <b>286</b><br><b>203</b><br><b>71</b>     | 43<br>38<br>88                  | 2<br>1<br>50   | 8<br>6<br>75      | -<br>-<br>-        | 1<br>1<br>100  | 52<br>9<br>17    | 5<br>5<br>100     | -<br>-<br>-             | 3<br>2<br>67    | 17<br>16<br>94   | -<br>-<br>-         | 11<br>6<br>55   | 41<br>41<br>100   | 12<br>12<br>100   | 40<br>31<br>78    | 51<br>35<br>69   |

**TABLE 38  
Offenses, Clearances, and Percent Cleared by Agency, 1997**

| Area<br>NCIC Number |          | Grand<br>Total | Total<br>Part I | Murder | Rape | Rob-<br>bery | Aggra-<br>vated<br>Assault | Burg-<br>lary | Larceny | Motor<br>Vehicle<br>Theft | Arson | Total<br>Part II | Other<br>Assaults | Forgery/<br>Counter-<br>feiting | Fraud      | Embez-<br>zelment | Stolen<br>Property | Vand-<br>alism | Weapons    | Prosti-<br>tution | Other<br>Sex<br>Offense | Nar-<br>cotics | Gam-<br>bling | Family/<br>Children | D.U.I.    | Liquor<br>Laws | Dis-<br>orderly | Other<br>Offense |
|---------------------|----------|----------------|-----------------|--------|------|--------------|----------------------------|---------------|---------|---------------------------|-------|------------------|-------------------|---------------------------------|------------|-------------------|--------------------|----------------|------------|-------------------|-------------------------|----------------|---------------|---------------------|-----------|----------------|-----------------|------------------|
| Champlin            | O        | 1,687          | 471             | -      | 2    | 2            | 24                         | 74            | 346     | 22                        | 1     | 1,216            | 157               | 21                              | 30         | -                 | 12                 | 177            | 13         | -                 | 25                      | 76             | 3             | 28                  | 116       | 113            | 220             | 225              |
| PD                  | C        | 928            | 131             | -      | 1    | 1            | 16                         | 14            | 93      | 6                         | -     | 797              | 120               | 7                               | 22         | -                 | 10                 | 25             | 11         | -                 | 18                      | 74             | 3             | 12                  | 115       | 111            | 85              | 184              |
| MN0272900           | %        | 55             | 28              | -      | 50   | 50           | 67                         | 19            | 27      | 27                        | -     | 66               | 76                | 33                              | 73         | -                 | 83                 | 14             | 85         | -                 | 72                      | 97             | 100           | 43                  | 99        | 98             | 39              | 82               |
| Medina              | O        | 245            | 83              | -      | -    | -            | 4                          | 10            | 63      | 6                         | -     | 162              | 11                | 21                              | 20         | -                 | -                  | 37             | 1          | -                 | -                       | 1              | -             | 1                   | 25        | 13             | 20              | 12               |
| PD                  | C        | 121            | 15              | -      | -    | -            | 3                          | -             | 10      | 2                         | -     | 106              | 8                 | 19                              | 16         | -                 | -                  | 6              | 1          | -                 | -                       | 1              | -             | 1                   | 25        | 13             | 5               | 11               |
| MN0273000           | %        | 49             | 18              | -      | -    | -            | 75                         | -             | 16      | 33                        | -     | 65               | 73                | 90                              | 80         | -                 | -                  | 16             | 100        | -                 | 73                      | 100            | -             | 100                 | 100       | 100            | 25              | 92               |
| Corcoran            | O        | 188            | 72              | -      | -    | -            | -                          | 12            | 54      | 6                         | -     | 116              | 9                 | 8                               | 24         | -                 | -                  | 44             | -          | -                 | -                       | 1              | -             | 1                   | 17        | 3              | 4               | 5                |
| PD                  | C        | 86             | 20              | -      | -    | -            | -                          | 1             | 17      | 2                         | -     | 66               | 6                 | 2                               | 13         | -                 | -                  | 16             | -          | -                 | -                       | 1              | -             | 1                   | 17        | 3              | 3               | 4                |
| MN0273100           | %        | 46             | 28              | -      | -    | -            | -                          | 8             | 31      | 33                        | -     | 57               | 67                | 25                              | 54         | -                 | -                  | 36             | -          | -                 | -                       | 100            | -             | 100                 | 100       | 100            | 75              | 80               |
| Dayton              | O        | 187            | 53              | -      | 2    | -            | 3                          | 15            | 27      | 6                         | -     | 134              | 22                | 4                               | 4          | -                 | 1                  | 23             | -          | -                 | 1                       | 6              | -             | -                   | 31        | 8              | 1               | 33               |
| PD                  | C        | 112            | 8               | -      | 1    | -            | 3                          | 1             | 1       | 2                         | -     | 104              | 21                | 1                               | -          | -                 | 1                  | 3              | -          | -                 | -                       | 6              | -             | -                   | 31        | 8              | 1               | 32               |
| MN0273200           | %        | 60             | 15              | -      | 50   | -            | 100                        | 7             | 4       | 33                        | -     | 78               | 95                | 25                              | -          | -                 | 100                | 13             | -          | -                 | -                       | 100            | -             | -                   | 100       | 100            | 100             | 97               |
| Minnetonka Beach    | O        | 23             | 10              | -      | -    | -            | -                          | -             | 9       | 1                         | -     | 13               | -                 | -                               | -          | -                 | -                  | 4              | -          | -                 | -                       | 2              | -             | -                   | 4         | 1              | -               | 2                |
| PD                  | C        | 11             | 1               | -      | -    | -            | -                          | -             | 1       | -                         | -     | 10               | -                 | -                               | -          | -                 | -                  | 1              | -          | -                 | -                       | 2              | -             | -                   | 4         | 1              | -               | 2                |
| MN027360X           | %        | 48             | 10              | -      | -    | -            | -                          | -             | 11      | -                         | -     | 77               | -                 | -                               | -          | -                 | -                  | 25             | -          | -                 | -                       | 100            | -             | -                   | 100       | 100            | -               | 100              |
| West Hennepin       | O        | 349            | 86              | -      | 1    | -            | 2                          | 13            | 64      | 5                         | 1     | 263              | 21                | 2                               | 42         | -                 | 2                  | 32             | 1          | -                 | 3                       | 18             | -             | 11                  | 61        | 29             | 17              | 24               |
| PD                  | C        | 231            | 27              | -      | 1    | -            | 1                          | 3             | 21      | 1                         | -     | 204              | 17                | -                               | 33         | -                 | 2                  | 1              | 1          | -                 | 1                       | 18             | -             | 8                   | 61        | 29             | 9               | 24               |
| MN0273700           | %        | 66             | 31              | -      | 100  | -            | 50                         | 23            | 33      | 20                        | -     | 78               | 81                | -                               | 79         | -                 | 100                | 3              | 100        | -                 | 33                      | 100            | -             | 73                  | 100       | 100            | 53              | 100              |
| Long Lake           | O        | 237            | 77              | -      | -    | -            | 1                          | 7             | 64      | 5                         | -     | 160              | 11                | 5                               | 11         | -                 | 4                  | 41             | 1          | -                 | 1                       | 13             | -             | 1                   | 36        | 11             | 9               | 16               |
| PD                  | C        | 131            | 21              | -      | -    | -            | 1                          | 4             | 14      | 2                         | -     | 110              | 11                | 3                               | 8          | -                 | 4                  | 2              | 1          | -                 | 1                       | 13             | -             | 1                   | 36        | 11             | 5               | 14               |
| MN027380X           | %        | 55             | 27              | -      | -    | -            | 100                        | 57            | 22      | 40                        | -     | 69               | 100               | 60                              | 73         | -                 | 100                | 5              | 100        | -                 | 100                     | 100            | -             | 100                 | 100       | 100            | 56              | 88               |
| Hennepin Parks      | O        | 178            | 45              | -      | -    | -            | 1                          | 2             | 42      | -                         | -     | 133              | 2                 | -                               | -          | -                 | -                  | 4              | -          | -                 | -                       | 30             | -             | -                   | 2         | 44             | 19              | 32               |
| PD                  | C        | 152            | 24              | -      | -    | -            | 1                          | 2             | 21      | -                         | -     | 128              | 1                 | -                               | -          | -                 | -                  | -              | -          | -                 | -                       | 30             | -             | -                   | 2         | 44             | 19              | 32               |
| MN0274000           | %        | 85             | 53              | -      | -    | -            | 100                        | 100           | 50      | -                         | -     | 96               | 50                | -                               | -          | -                 | -                  | -              | -          | -                 | -                       | 100            | -             | -                   | 100       | 100            | 100             | 100              |
| Spring Park         | O        | 172            | 51              | -      | -    | -            | -                          | 2             | 42      | 7                         | -     | 121              | 17                | 2                               | 5          | -                 | -                  | 29             | 1          | -                 | 1                       | 2              | -             | -                   | 24        | 7              | 15              | 18               |
| PD                  | C        | 91             | 6               | -      | -    | -            | -                          | 2             | 4       | -                         | -     | 85               | 17                | 1                               | 3          | -                 | -                  | 3              | 1          | -                 | 1                       | 2              | -             | -                   | 24        | 7              | 9               | 17               |
| MN027410X           | %        | 53             | 12              | -      | -    | -            | -                          | 100           | 10      | -                         | -     | 70               | 100               | 50                              | 60         | -                 | -                  | 10             | 100        | -                 | 100                     | 100            | -             | -                   | 100       | 100            | 60              | 94               |
| <b>HOUSTON</b>      | <b>O</b> | <b>1,799</b>   | <b>364</b>      | -      | 9    | -            | 10                         | 33            | 289     | 22                        | 1     | <b>1,435</b>     | <b>90</b>         | <b>14</b>                       | <b>254</b> | <b>1</b>          | <b>2</b>           | <b>195</b>     | <b>4</b>   | -                 | <b>9</b>                | <b>24</b>      | -             | <b>18</b>           | <b>90</b> | <b>63</b>      | <b>215</b>      | <b>456</b>       |
| <b>COUNTY TOTAL</b> | <b>C</b> | <b>1,262</b>   | <b>159</b>      | -      | 9    | -            | 8                          | 20            | 110     | 12                        | -     | <b>1,103</b>     | <b>78</b>         | <b>9</b>                        | <b>211</b> | <b>1</b>          | -                  | <b>59</b>      | <b>4</b>   | -                 | <b>7</b>                | <b>19</b>      | -             | <b>16</b>           | <b>89</b> | <b>62</b>      | <b>183</b>      | <b>365</b>       |
|                     | <b>%</b> | <b>70</b>      | <b>44</b>       | -      | 100  | -            | 80                         | 61            | 38      | 55                        | -     | <b>77</b>        | <b>87</b>         | <b>64</b>                       | <b>83</b>  | <b>100</b>        | -                  | <b>30</b>      | <b>100</b> | -                 | <b>78</b>               | <b>79</b>      | -             | <b>89</b>           | <b>99</b> | <b>98</b>      | <b>85</b>       | <b>80</b>        |
| Houston             | O        | 871            | 126             | -      | 4    | -            | 6                          | 26            | 76      | 13                        | 1     | 745              | 33                | 8                               | 130        | -                 | -                  | 60             | 1          | -                 | 3                       | 11             | -             | 16                  | 46        | 35             | 75              | 327              |
| Sheriff             | C        | 661            | 71              | -      | 4    | -            | 5                          | 18            | 35      | 9                         | -     | 590              | 29                | 6                               | 96         | -                 | -                  | 25             | 1          | -                 | 3                       | 10             | -             | 16                  | 46        | 34             | 63              | 261              |
| MN0280000           | %        | 76             | 56              | -      | 100  | -            | 83                         | 69            | 46      | 69                        | -     | 79               | 88                | 75                              | 74         | -                 | -                  | 42             | 100        | -                 | 100                     | 91             | -             | 100                 | 100       | 97             | 84              | 80               |
| Caledonia           | O        | 357            | 115             | -      | 5    | -            | 3                          | 3             | 101     | 3                         | -     | 242              | 32                | 3                               | 43         | -                 | -                  | 66             | 3          | -                 | 5                       | 3              | -             | -                   | 6         | 12             | 29              | 40               |
| PD                  | C        | 219            | 48              | -      | 5    | -            | 2                          | -             | 40      | 1                         | -     | 171              | 30                | 1                               | 42         | -                 | -                  | 18             | 3          | -                 | 4                       | 3              | -             | -                   | 6         | 12             | 22              | 30               |
| MN0280100           | %        | 61             | 42              | -      | 100  | -            | 67                         | -             | 40      | 33                        | -     | 71               | 94                | 33                              | 98         | -                 | -                  | 27             | 100        | -                 | 80                      | 100            | -             | -                   | 100       | 100            | 76              | 75               |

**TABLE 38**  
**Offenses, Clearances, and Percent Cleared by Agency, 1997**

| Area<br>NCIC Number             | Grand<br>Total | Total<br>Part I                           | Murder                                | Rape                               | Rob-<br>bery                       | Aggra-<br>vated<br>Assault        | Burg-<br>lary                       | Larceny                              | Motor<br>Vehicle<br>Theft             | Arson                               | Total<br>Part II                  | Other<br>Assaults                         | Forgery/<br>Counter-<br>feiting       | Fraud                              | Embez-<br>zelment                     | Stolen<br>Property | Vand-<br>alism                      | Weapons                              | Prosti-<br>tution | Other<br>Sex<br>Offense             | Nar-<br>cotics                     | Gam-<br>bling   | Family/<br>Children                 | D.U.I.                               | Liquor<br>Laws                      | Dis-<br>orderly                       | Other<br>Offense                      |                  |
|---------------------------------|----------------|---|---------------------------------------|------------------------------------|------------------------------------|-----------------------------------|-------------------------------------|--------------------------------------|---------------------------------------|-------------------------------------|-----------------------------------|---|---------------------------------------|------------------------------------|---------------------------------------|--------------------|-------------------------------------|--------------------------------------|-------------------|-------------------------------------|------------------------------------|-----------------|-------------------------------------|--------------------------------------|-------------------------------------|---------------------------------------|---------------------------------------|------------------|
| La Crescent<br>PD<br>MN0280300  | O<br>C<br>%    | <b>571</b><br><b>382</b><br><b>67</b>     | <b>123</b><br><b>40</b><br><b>33</b>  | -<br>-<br>-                        | -<br>-<br>-                        | -<br>-<br>-                       | 1<br>1<br>100                       | 4<br>2<br>50                         | 112<br>35<br>31                       | 6<br>2<br>33                        | -<br>-<br>-                       | <b>448</b><br><b>342</b><br><b>76</b>     | 25<br>19<br>76                        | 3<br>2<br>67                       | 81<br>73<br>90                        | 1<br>1<br>100      | 2<br>-<br>-                         | 69<br>16<br>23                       | -<br>-<br>-       | 1<br>-<br>-                         | 10<br>6<br>60                      | -<br>-<br>-     | 2<br>-<br>-                         | 38<br>37<br>97                       | 16<br>16<br>100                     | 111<br>98<br>88                       | 89<br>74<br>83                        |                  |
| <b>HUBBARD<br/>COUNTY TOTAL</b> | O<br>C<br>%    | <b>2,695</b><br><b>1,336</b><br><b>50</b> | <b>808</b><br><b>205</b><br><b>25</b> | <b>1</b><br><b>1</b><br><b>100</b> | <b>3</b><br><b>3</b><br><b>100</b> | <b>2</b><br><b>1</b><br><b>50</b> | <b>32</b><br><b>25</b><br><b>78</b> | <b>244</b><br><b>34</b><br><b>14</b> | <b>473</b><br><b>127</b><br><b>27</b> | <b>48</b><br><b>12</b><br><b>25</b> | <b>5</b><br><b>2</b><br><b>40</b> | <b>1,887</b><br><b>1,131</b><br><b>60</b> | <b>228</b><br><b>166</b><br><b>73</b> | <b>18</b><br><b>9</b><br><b>50</b> | <b>222</b><br><b>200</b><br><b>90</b> | -<br>-<br>-        | <b>2</b><br><b>122</b><br><b>25</b> | <b>483</b><br><b>33</b><br><b>63</b> | -<br>-<br>-       | <b>33</b><br><b>21</b><br><b>64</b> | <b>24</b><br><b>7</b><br><b>29</b> | -<br>-<br>-     | <b>22</b><br><b>14</b><br><b>64</b> | <b>103</b><br><b>92</b><br><b>89</b> | <b>40</b><br><b>33</b><br><b>83</b> | <b>301</b><br><b>248</b><br><b>82</b> | <b>359</b><br><b>186</b><br><b>52</b> |                  |
| Hubbard<br>Sheriff<br>MN0290000 | O<br>C<br>%    | <b>1,548</b><br><b>705</b><br><b>46</b>   | <b>486</b><br><b>98</b><br><b>20</b>  | 1<br>1<br>100                      | 2<br>2<br>100                      | 2<br>1<br>50                      | 17<br>14<br>82                      | 186<br>25<br>13                      | 248<br>47<br>19                       | 28<br>7<br>25                       | 2<br>1<br>50                      | <b>1,062</b><br><b>607</b><br><b>57</b>   | 152<br>114<br>75                      | 6<br>3<br>50                       | 98<br>88<br>90                        | -<br>-<br>-        | 1<br>71<br>24                       | 296<br>21<br>64                      | 33<br>-<br>-      | 20<br>12<br>60                      | 12<br>3<br>25                      | -<br>-<br>-     | 15<br>10<br>67                      | 67<br>58<br>87                       | 21<br>16<br>76                      | 128<br>97<br>76                       | 213<br>114<br>54                      |                  |
| Park Rapids<br>PD<br>MN0290100  | O<br>C<br>%    | <b>1,147</b><br><b>631</b><br><b>55</b>   | <b>322</b><br><b>107</b><br><b>33</b> | -<br>-<br>-                        | 1<br>1<br>100                      | -<br>-<br>-                       | 15<br>11<br>73                      | 58<br>9<br>16                        | 225<br>80<br>36                       | 20<br>5<br>25                       | 3<br>1<br>33                      | <b>825</b><br><b>524</b><br><b>64</b>     | 76<br>52<br>68                        | 12<br>6<br>50                      | 124<br>112<br>90                      | -<br>-<br>-        | 1<br>-<br>-                         | 187<br>51<br>27                      | 19<br>12<br>63    | -<br>-<br>-                         | 13<br>9<br>69                      | 12<br>4<br>33   | -<br>-<br>-                         | 7<br>4<br>57                         | 36<br>34<br>94                      | 19<br>17<br>89                        | 173<br>151<br>87                      | 146<br>72<br>49  |
| <b>ISANTI<br/>COUNTY TOTAL</b>  | O<br>C<br>%    | <b>2,307</b><br><b>1,312</b><br><b>57</b> | <b>814</b><br><b>181</b><br><b>22</b> | -<br>-<br>-                        | 11<br>9<br>82                      | 2<br>2<br>100                     | 13<br>9<br>69                       | 163<br>22<br>13                      | 555<br>114<br>21                      | 66<br>24<br>36                      | 4<br>1<br>25                      | <b>1,493</b><br><b>1,131</b><br><b>76</b> | 192<br>158<br>82                      | 49<br>10<br>20                     | 489<br>458<br>94                      | -<br>-<br>-        | 12<br>10<br>83                      | 267<br>51<br>19                      | 7<br>7<br>100     | -<br>-<br>-                         | 10<br>7<br>70                      | 46<br>46<br>100 | -<br>-<br>-                         | 14<br>13<br>93                       | 118<br>118<br>100                   | 20<br>20<br>100                       | 129<br>109<br>84                      | 140<br>124<br>89 |
| Isanti<br>Sheriff<br>MN0300000  | O<br>C<br>%    | <b>948</b><br><b>619</b><br><b>65</b>     | <b>354</b><br><b>94</b><br><b>27</b>  | -<br>-<br>-                        | 10<br>9<br>90                      | 1<br>1<br>100                     | 8<br>7<br>88                        | 122<br>21<br>17                      | 168<br>36<br>21                       | 41<br>19<br>46                      | 4<br>1<br>25                      | <b>594</b><br><b>525</b><br><b>88</b>     | 124<br>118<br>95                      | 10<br>8<br>80                      | 113<br>112<br>99                      | -<br>-<br>-        | 7<br>7<br>100                       | 70<br>25<br>36                       | 2<br>2<br>100     | -<br>-<br>-                         | 5<br>5<br>100                      | 19<br>19<br>100 | -<br>-<br>-                         | 13<br>13<br>100                      | 78<br>78<br>100                     | 3<br>3<br>100                         | 35<br>30<br>86                        | 115<br>105<br>91 |
| Cambridge<br>PD<br>MN0300100    | O<br>C<br>%    | <b>1,359</b><br><b>693</b><br><b>51</b>   | <b>460</b><br><b>87</b><br><b>19</b>  | -<br>-<br>-                        | 1<br>-<br>-                        | 1<br>1<br>100                     | 5<br>2<br>40                        | 41<br>1<br>2                         | 387<br>78<br>20                       | 25<br>5<br>20                       | -<br>-<br>-                       | <b>899</b><br><b>606</b><br><b>67</b>     | 68<br>40<br>59                        | 39<br>2<br>5                       | 376<br>346<br>92                      | -<br>-<br>-        | 5<br>3<br>60                        | 197<br>26<br>13                      | 5<br>5<br>100     | -<br>-<br>-                         | 5<br>2<br>40                       | 27<br>27<br>100 | -<br>-<br>-                         | 1<br>-<br>-                          | 40<br>40<br>100                     | 17<br>17<br>100                       | 94<br>79<br>84                        | 25<br>19<br>76   |
| <b>ITASCA<br/>COUNTY TOTAL</b>  | O<br>C<br>%    | <b>3,620</b><br><b>1,585</b><br><b>44</b> | <b>853</b><br><b>158</b><br><b>19</b> | 2<br>-<br>-                        | 3<br>1<br>33                       | 4<br>3<br>75                      | 37<br>25<br>68                      | 297<br>45<br>15                      | 430<br>37<br>9                        | 78<br>46<br>59                      | 2<br>1<br>50                      | <b>2,768</b><br><b>1,427</b><br><b>52</b> | 276<br>176<br>64                      | 46<br>4<br>9                       | 489<br>63<br>13                       | -<br>-<br>-        | 1<br>1<br>100                       | 276<br>42<br>15                      | 78<br>52<br>67    | -<br>-<br>-                         | 80<br>17<br>21                     | 62<br>37<br>60  | -<br>-<br>-                         | 100<br>64<br>64                      | 245<br>241<br>98                    | 181<br>154<br>85                      | 566<br>318<br>56                      | 368<br>258<br>70 |
| Itasca<br>Sheriff<br>MN0310000  | O<br>C<br>%    | <b>2,872</b><br><b>1,219</b><br><b>42</b> | <b>701</b><br><b>130</b><br><b>19</b> | 2<br>-<br>-                        | 1<br>1<br>100                      | 1<br>-<br>-                       | 28<br>22<br>79                      | 262<br>34<br>13                      | 343<br>30<br>9                        | 63<br>42<br>67                      | 1<br>1<br>100                     | <b>2,171</b><br><b>1,089</b><br><b>50</b> | 209<br>155<br>74                      | 26<br>3<br>12                      | 467<br>62<br>13                       | -<br>-<br>-        | 1<br>1<br>100                       | 243<br>40<br>16                      | 74<br>49<br>66    | -<br>-<br>-                         | 66<br>13<br>20                     | 30<br>17<br>57  | -<br>-<br>-                         | 98<br>64<br>65                       | 206<br>206<br>100                   | 103<br>101<br>98                      | 323<br>143<br>44                      | 325<br>235<br>72 |
| Grand Rapids<br>PD<br>MN0310300 | O<br>C<br>%    | <b>749</b><br><b>366</b><br><b>49</b>     | <b>152</b><br><b>28</b><br><b>18</b>  | -<br>-<br>-                        | 2<br>-<br>-                        | 3<br>3<br>100                     | 9<br>3<br>33                        | 35<br>11<br>31                       | 87<br>7<br>8                          | 15<br>4<br>27                       | 1<br>-<br>-                       | <b>597</b><br><b>338</b><br><b>57</b>     | 67<br>21<br>31                        | 20<br>1<br>5                       | 22<br>1<br>5                          | -<br>-<br>-        | -<br>-<br>-                         | 33<br>2<br>6                         | 4<br>3<br>75      | -<br>-<br>-                         | 14<br>4<br>29                      | 32<br>20<br>63  | -<br>-<br>-                         | 2<br>-<br>-                          | 39<br>35<br>90                      | 78<br>53<br>68                        | 243<br>175<br>72                      | 43<br>23<br>53   |
| <b>JACKSON<br/>COUNTY TOTAL</b> | O<br>C<br>%    | <b>847</b><br><b>304</b><br><b>36</b>     | <b>272</b><br><b>50</b><br><b>18</b>  | 2<br>2<br>100                      | 12<br>-<br>-                       | -<br>-<br>-                       | 3<br>1<br>33                        | 47<br>7<br>15                        | 198<br>38<br>19                       | 10<br>2<br>20                       | -<br>-<br>-                       | <b>575</b><br><b>254</b><br><b>44</b>     | 38<br>12<br>32                        | 4<br>1<br>25                       | 118<br>85<br>72                       | -<br>-<br>-        | -<br>-<br>-                         | 188<br>27<br>14                      | -<br>-<br>-       | -<br>-<br>-                         | 6<br>3<br>50                       | 4<br>1<br>25    | -<br>-<br>-                         | 11<br>1<br>9                         | 37<br>30<br>81                      | 32<br>23<br>72                        | 110<br>58<br>53                       | 27<br>13<br>48   |
| Jackson<br>Sheriff<br>MN0320000 | O<br>C<br>%    | <b>254</b><br><b>7</b><br><b>3</b>        | <b>90</b><br><b>2</b><br><b>2</b>     | 1<br>1<br>100                      | 8<br>-<br>-                        | -<br>-<br>-                       | 16<br>-<br>-                        | 65<br>-<br>-                         | -<br>-<br>-                           | -<br>-<br>-                         | -<br>-<br>-                       | <b>164</b><br><b>5</b><br><b>3</b>        | 17<br>2<br>12                         | -<br>-<br>-                        | 25<br>-<br>-                          | -<br>-<br>-        | -<br>-<br>-                         | 85<br>-<br>-                         | -<br>-<br>-       | -<br>-<br>-                         | 3<br>-<br>-                        | -<br>-<br>-     | 4<br>-<br>-                         | 9<br>2<br>22                         | 7<br>-<br>-                         | 13<br>-<br>-                          | 1<br>1<br>100                         |                  |

**TABLE 38**  
**Offenses, Clearances, and Percent Cleared by Agency, 1997**

| Area<br>NCIC Number               | Grand<br>Total | Total<br>Part I      | Murder             | Rape          | Rob-<br>bery   | Aggra-<br>vated<br>Assault | Burg-<br>lary  | Larceny         | Motor<br>Vehicle<br>Theft | Arson           | Total<br>Part II | Other<br>Assaults    | Forgery/<br>Counter-<br>feiting | Fraud           | Embez-<br>zelment | Stolen<br>Property | Vand-<br>alism  | Weapons         | Prosti-<br>tution | Other<br>Sex<br>Offense | Nar-<br>cotics | Gam-<br>bling   | Family/<br>Children | D.U.I.          | Liquor<br>Laws    | Dis-<br>orderly  | Other<br>Offense |                  |
|-----------------------------------|----------------|----------------------|--------------------|---------------|----------------|----------------------------|----------------|-----------------|---------------------------|-----------------|------------------|----------------------|---------------------------------|-----------------|-------------------|--------------------|-----------------|-----------------|-------------------|-------------------------|----------------|-----------------|---------------------|-----------------|-------------------|------------------|------------------|------------------|
| Jackson<br>PD<br>MN0320100        | O<br>C<br>%    | 451<br>203<br>45     | 136<br>28<br>21    | -<br>-<br>-   | 4<br>-<br>-    | -<br>-<br>-                | 3<br>1<br>33   | 25<br>4<br>16   | 96<br>23<br>24            | 8<br>-<br>-     | 315<br>175<br>56 | 19<br>8<br>42        | 3<br>-<br>-                     | 59<br>51<br>86  | -<br>-<br>-       | -<br>-<br>-        | 67<br>9<br>13   | -<br>-<br>-     | -<br>-<br>-       | 5<br>2<br>40            | -<br>-<br>-    | -<br>-<br>-     | 6<br>1<br>17        | 23<br>23<br>100 | 19<br>17<br>89    | 90<br>54<br>60   | 24<br>10<br>42   |                  |
| Lakefield<br>PD<br>MN0320200      | O<br>C<br>%    | 142<br>94<br>66      | 46<br>20<br>43     | 1<br>1<br>100 | -<br>-<br>-    | -<br>-<br>-                | 6<br>2<br>33   | 37<br>15<br>41  | 2<br>2<br>100             | -<br>-<br>-     | 96<br>74<br>77   | 2<br>2<br>100        | 1<br>1<br>100                   | 34<br>34<br>100 | -<br>-<br>-       | -<br>-<br>-        | 36<br>18<br>50  | -<br>-<br>-     | -<br>-<br>-       | 1<br>1<br>100           | 1<br>1<br>100  | -<br>-<br>-     | 1<br>-<br>-         | 5<br>5<br>100   | 6<br>6<br>100     | 7<br>4<br>57     | 2<br>2<br>100    |                  |
| <b>KANABEC<br/>COUNTY TOTAL</b>   | O<br>C<br>%    | 1,288<br>657<br>51   | 456<br>132<br>29   | -<br>-<br>-   | 10<br>8<br>80  | 1<br>1<br>100              | 14<br>11<br>79 | 117<br>23<br>20 | 281<br>76<br>27           | 22<br>10<br>45  | 11<br>3<br>27    | 832<br>525<br>63     | 93<br>56<br>60                  | 11<br>2<br>18   | 235<br>230<br>98  | -<br>-<br>-        | 4<br>3<br>75    | 184<br>11<br>6  | 10<br>7<br>70     | -<br>-<br>-             | 10<br>7<br>70  | 25<br>24<br>96  | -<br>-<br>-         | 11<br>1<br>9    | 69<br>69<br>100   | 58<br>56<br>97   | 72<br>39<br>54   | 50<br>20<br>40   |
| Kanabec<br>Sheriff<br>MN0330000   | O<br>C<br>%    | 662<br>233<br>35     | 253<br>52<br>21    | -<br>-<br>-   | 9<br>7<br>78   | -<br>-<br>-                | 5<br>3<br>60   | 96<br>20<br>21  | 120<br>14<br>12           | 16<br>8<br>50   | 7<br>-<br>-      | 409<br>181<br>44     | 55<br>30<br>55                  | 3<br>-<br>-     | 41<br>38<br>93    | -<br>-<br>-        | 2<br>1<br>50    | 135<br>6<br>4   | 7<br>4<br>57      | -<br>-<br>-             | 4<br>3<br>75   | 13<br>12<br>92  | -<br>-<br>-         | 10<br>1<br>10   | 34<br>34<br>100   | 32<br>30<br>94   | 41<br>15<br>37   | 32<br>7<br>22    |
| Mora<br>PD<br>MN0330100           | O<br>C<br>%    | 626<br>424<br>68     | 203<br>80<br>39    | -<br>-<br>-   | 1<br>1<br>100  | 1<br>1<br>100              | 9<br>8<br>89   | 21<br>3<br>14   | 161<br>62<br>39           | 6<br>2<br>33    | 4<br>3<br>75     | 423<br>344<br>81     | 38<br>26<br>68                  | 8<br>2<br>25    | 194<br>192<br>99  | -<br>-<br>-        | 2<br>2<br>100   | 49<br>5<br>10   | 3<br>3<br>100     | -<br>-<br>-             | 6<br>4<br>67   | 12<br>12<br>100 | -<br>-<br>-         | 1<br>-<br>-     | 35<br>35<br>100   | 26<br>26<br>100  | 31<br>24<br>77   | 18<br>13<br>72   |
| <b>KANDIYOHI<br/>COUNTY TOTAL</b> | O<br>C<br>%    | 3,472<br>2,033<br>59 | 1,472<br>563<br>38 | 1<br>1<br>100 | 39<br>33<br>85 | 8<br>7<br>88               | 54<br>36<br>67 | 238<br>40<br>17 | 1,002<br>399<br>40        | 124<br>47<br>38 | 6<br>-<br>-      | 2,000<br>1,470<br>74 | 242<br>201<br>83                | 46<br>32<br>70  | 98<br>75<br>77    | -<br>-<br>-        | 37<br>34<br>92  | 478<br>81<br>17 | 17<br>15<br>88    | 3<br>-<br>-             | 38<br>26<br>68 | 98<br>93<br>95  | 1<br>1<br>100       | 6<br>4<br>67    | 247<br>255<br>100 | 257<br>138<br>99 | 152<br>268<br>91 | 280<br>268<br>96 |
| Kandiyohi<br>Sheriff<br>MN0340000 | O<br>C<br>%    | 1,218<br>664<br>55   | 498<br>128<br>26   | 1<br>1<br>100 | 13<br>11<br>85 | 3<br>2<br>67               | 15<br>13<br>87 | 148<br>29<br>20 | 274<br>58<br>21           | 38<br>14<br>37  | 6<br>-<br>-      | 720<br>536<br>74     | 63<br>47<br>75                  | 17<br>12<br>71  | 71<br>58<br>82    | -<br>-<br>-        | 12<br>9<br>75   | 156<br>32<br>21 | 4<br>3<br>75      | -<br>-<br>-             | 9<br>7<br>78   | 36<br>34<br>94  | -<br>-<br>-         | 3<br>2<br>67    | 150<br>150<br>100 | 89<br>88<br>99   | 39<br>28<br>72   | 71<br>66<br>93   |
| Willmar<br>PD<br>MN0340100        | O<br>C<br>%    | 2,254<br>1,369<br>61 | 974<br>435<br>45   | -<br>-<br>-   | 26<br>22<br>85 | 5<br>5<br>100              | 39<br>23<br>59 | 90<br>11<br>12  | 728<br>341<br>47          | 86<br>33<br>38  | -<br>-<br>-      | 1,280<br>934<br>73   | 179<br>154<br>86                | 29<br>20<br>69  | 27<br>17<br>63    | -<br>-<br>-        | 25<br>25<br>100 | 322<br>49<br>15 | 13<br>12<br>92    | 3<br>-<br>-             | 29<br>19<br>66 | 62<br>59<br>95  | 1<br>1<br>100       | 3<br>2<br>67    | 97<br>97<br>100   | 168<br>167<br>99 | 113<br>110<br>97 | 209<br>202<br>97 |
| <b>KITTSO<br/>COUNTY TOTAL</b>    | O<br>C<br>%    | 551<br>405<br>74     | 59<br>18<br>31     | -<br>-<br>-   | 1<br>1<br>100  | -<br>-<br>-                | 2<br>2<br>100  | 13<br>5<br>38   | 39<br>7<br>18             | 4<br>3<br>75    | -<br>-<br>-      | 492<br>387<br>79     | 10<br>9<br>90                   | 2<br>1<br>50    | 295<br>247<br>84  | -<br>-<br>-        | 1<br>1<br>100   | 50<br>10<br>20  | 1<br>1<br>100     | -<br>-<br>-             | 3<br>-<br>-    | 12<br>12<br>100 | -<br>-<br>-         | 6<br>3<br>50    | 16<br>16<br>100   | 31<br>25<br>78   | 32<br>31<br>94   | 33<br>31<br>94   |
| Kittson<br>Sheriff<br>MN0350000   | O<br>C<br>%    | 491<br>379<br>77     | 39<br>13<br>33     | -<br>-<br>-   | 1<br>1<br>100  | -<br>-<br>-                | 2<br>2<br>100  | 7<br>3<br>43    | 26<br>5<br>19             | 3<br>2<br>67    | -<br>-<br>-      | 452<br>366<br>81     | 9<br>8<br>89                    | 2<br>1<br>50    | 295<br>247<br>84  | -<br>-<br>-        | 1<br>1<br>100   | 33<br>8<br>24   | 1<br>1<br>100     | -<br>-<br>-             | 3<br>-<br>-    | 11<br>11<br>100 | -<br>-<br>-         | 6<br>3<br>50    | 15<br>15<br>100   | 27<br>19<br>100  | 23<br>19<br>83   | 26<br>25<br>96   |
| Hallock<br>PD<br>MN0350100        | O<br>C<br>%    | 60<br>26<br>43       | 20<br>5<br>25      | -<br>-<br>-   | -<br>-<br>-    | -<br>-<br>-                | 6<br>2<br>33   | 13<br>2<br>15   | 1<br>2<br>100             | 1<br>1<br>100   | -<br>-<br>-      | 40<br>21<br>53       | 1<br>1<br>100                   | -<br>-<br>-     | -<br>-<br>-       | -<br>-<br>-        | -<br>-<br>-     | 17<br>2<br>12   | -<br>-<br>-       | -<br>-<br>-             | -<br>-<br>-    | 1<br>1<br>100   | -<br>-<br>-         | 1<br>1<br>100   | 4<br>4<br>100     | 9<br>6<br>67     | 7<br>6<br>86     |                  |
| <b>KOOCHICHI<br/>COUNTY TOTAL</b> | O<br>C<br>%    | 1,684<br>572<br>34   | 556<br>119<br>21   | 1<br>-<br>-   | 14<br>4<br>29  | 1<br>1<br>100              | 26<br>14<br>54 | 148<br>23<br>16 | 332<br>68<br>20           | 27<br>8<br>30   | 7<br>1<br>14     | 1,128<br>453<br>40   | 152<br>42<br>28                 | 7<br>4<br>57    | 23<br>7<br>30     | -<br>-<br>-        | 6<br>4<br>67    | 272<br>28<br>10 | 16<br>9<br>56     | 1<br>-<br>-             | 9<br>3<br>33   | 95<br>92<br>97  | -<br>-<br>-         | 37<br>5<br>14   | 91<br>89<br>98    | 56<br>53<br>95   | 212<br>74<br>35  | 151<br>43<br>28  |

**TABLE 38  
Offenses, Clearances, and Percent Cleared by Agency, 1997**

| Area<br>NCIC Number                      |             | Grand<br>Total     | Total<br>Part I | Murder      | Rape          | Rob-<br>bery  | Aggra-<br>vated<br>Assault | Burg-<br>lary  | Larceny         | Motor<br>Vehicle<br>Theft | Arson        | Total<br>Part II | Other<br>Assaults | Forgery/<br>Counter-<br>feiting | Fraud          | Embez-<br>zelment | Stolen<br>Property | Vand-<br>alism  | Weapons       | Prosti-<br>tution | Other<br>Sex<br>Offense | Nar-<br>cotics  | Gam-<br>bling | Family/<br>Children | D.U.I.          | Liquor<br>Laws  | Dis-<br>orderly | Other<br>Offense |
|--|-------------|--------------------|-----------------|-------------|---------------|---------------|----------------------------|----------------|-----------------|---------------------------|--------------|------------------|-------------------|---------------------------------|----------------|-------------------|--------------------|-----------------|---------------|-------------------|-------------------------|-----------------|---------------|---------------------|-----------------|-----------------|-----------------|------------------|
| Koochiching<br>Sheriff<br>MN0360000      | O<br>C<br>% | 527<br>137<br>26   | 225<br>34<br>15 | 1<br>-<br>- | 2<br>1<br>50  | -<br>-<br>-   | 9<br>5<br>56               | 87<br>14<br>16 | 107<br>7<br>7   | 14<br>7<br>50             | 5<br>-<br>-  | 302<br>103<br>34 | 37<br>11<br>30    | 1<br>1<br>100                   | 9<br>4<br>44   | -<br>-<br>-       | 4<br>2<br>50       | 99<br>8<br>8    | 4<br>-<br>-   | 1<br>-<br>-       | 3<br>1<br>33            | 24<br>22<br>92  | -<br>-<br>-   | 4<br>2<br>50        | 27<br>26<br>96  | 16<br>14<br>88  | 36<br>5<br>14   | 37<br>7<br>19    |
| International Falls<br>PD<br>MN0360100   | O<br>C<br>% | 1,157<br>435<br>38 | 331<br>85<br>26 | -<br>-<br>- | 12<br>3<br>25 | 1<br>1<br>100 | 17<br>9<br>53              | 61<br>9<br>15  | 225<br>61<br>27 | 13<br>1<br>8              | 2<br>1<br>50 | 826<br>350<br>42 | 115<br>31<br>27   | 6<br>3<br>50                    | 14<br>3<br>21  | -<br>-<br>100     | 2<br>2<br>100      | 173<br>20<br>12 | 12<br>9<br>75 | -<br>-<br>33      | 6<br>2<br>70            | 71<br>70<br>99  | -<br>-<br>-   | 33<br>3<br>9        | 64<br>63<br>98  | 40<br>39<br>98  | 176<br>69<br>39 | 114<br>36<br>32  |
| LAC QUI PARLE<br>COUNTY TOTAL            | O<br>C<br>% | 407<br>168<br>41   | 133<br>41<br>31 | -<br>-<br>- | 6<br>3<br>50  | -<br>-<br>-   | 45<br>13<br>29             | 73<br>19<br>26 | 7<br>6<br>86    | 7<br>6<br>-               | 2<br>-<br>-  | 274<br>127<br>46 | 17<br>9<br>53     | 5<br>1<br>20                    | 9<br>4<br>44   | -<br>-<br>-       | 1<br>1<br>100      | 114<br>26<br>23 | 1<br>-<br>-   | -<br>-<br>-       | 2<br>2<br>100           | 10<br>8<br>80   | -<br>-<br>-   | 5<br>3<br>60        | 12<br>12<br>100 | 11<br>7<br>64   | 55<br>29<br>53  | 32<br>25<br>78   |
| Lac Qui Parle<br>Sheriff<br>MN0370000    | O<br>C<br>% | 189<br>96<br>51    | 64<br>23<br>36  | -<br>-<br>- | 4<br>3<br>75  | -<br>-<br>-   | 26<br>10<br>38             | 28<br>6<br>21  | 5<br>4<br>80    | 1<br>4<br>-               | 1<br>-<br>-  | 125<br>73<br>58  | 5<br>4<br>80      | 1<br>1<br>100                   | 5<br>3<br>60   | -<br>-<br>-       | 1<br>1<br>100      | 52<br>17<br>33  | -<br>-<br>-   | -<br>-<br>-       | 2<br>2<br>100           | 7<br>5<br>71    | -<br>-<br>-   | 5<br>3<br>60        | 9<br>9<br>100   | -<br>-<br>-     | 11<br>7<br>64   | 27<br>21<br>78   |
| Dawson<br>PD<br>MN0370100                | O<br>C<br>% | 68<br>9<br>13      | 33<br>4<br>12   | -<br>-<br>- | 1<br>-<br>-   | -<br>-<br>-   | 10<br>-<br>-               | 20<br>3<br>15  | 1<br>1<br>100   | 1<br>1<br>-               | 1<br>-<br>-  | 35<br>5<br>14    | 4<br>2<br>50      | 2<br>-<br>-                     | 2<br>-<br>-    | -<br>-<br>-       | -<br>-<br>-        | 18<br>1<br>6    | -<br>-<br>-   | -<br>-<br>-       | -<br>-<br>-             | 1<br>1<br>100   | -<br>-<br>-   | -<br>-<br>-         | -<br>-<br>-     | 3<br>1<br>33    | 5<br>-<br>-     | -<br>-<br>-      |
| Madison<br>PD<br>MN0370200               | O<br>C<br>% | 150<br>63<br>42    | 36<br>14<br>39  | -<br>-<br>- | 1<br>-<br>-   | -<br>-<br>-   | 9<br>-<br>33               | 25<br>3<br>40  | 1<br>10<br>100  | -<br>1<br>-               | -<br>-<br>-  | 114<br>49<br>43  | 8<br>3<br>38      | 2<br>-<br>-                     | 2<br>1<br>50   | -<br>-<br>-       | -<br>-<br>-        | 44<br>8<br>18   | 1<br>-<br>-   | -<br>-<br>-       | -<br>-<br>-             | 2<br>2<br>100   | -<br>-<br>-   | -<br>-<br>-         | 3<br>3<br>100   | 8<br>6<br>75    | 39<br>22<br>56  | 5<br>4<br>80     |
| LAKE<br>COUNTY TOTAL                     | O<br>C<br>% | 445<br>179<br>40   | 138<br>22<br>16 | -<br>-<br>- | 1<br>-<br>-   | -<br>-<br>-   | 2<br>1<br>50               | 30<br>3<br>10  | 91<br>12<br>13  | 12<br>6<br>50             | 2<br>-<br>-  | 307<br>157<br>51 | 29<br>21<br>72    | 2<br>-<br>-                     | 37<br>11<br>30 | -<br>-<br>-       | -<br>-<br>-        | 89<br>27<br>30  | 2<br>2<br>100 | -<br>-<br>-       | 5<br>4<br>80            | 2<br>2<br>100   | -<br>-<br>-   | 1<br>1<br>100       | 36<br>35<br>97  | 13<br>11<br>85  | 35<br>11<br>31  | 56<br>32<br>57   |
| Lake<br>Sheriff<br>MN0380000             | O<br>C<br>% | 352<br>126<br>36   | 120<br>18<br>15 | -<br>-<br>- | -<br>-<br>-   | -<br>-<br>-   | 2<br>1<br>50               | 26<br>3<br>12  | 83<br>11<br>13  | 8<br>3<br>38              | 1<br>-<br>-  | 232<br>108<br>47 | 22<br>15<br>68    | 1<br>-<br>-                     | 31<br>8<br>26  | -<br>-<br>-       | -<br>-<br>-        | 78<br>22<br>28  | 1<br>1<br>100 | -<br>-<br>-       | 3<br>2<br>67            | -<br>-<br>-     | -<br>-<br>-   | 1<br>1<br>100       | 24<br>23<br>96  | 4<br>4<br>100   | 19<br>4<br>21   | 48<br>28<br>58   |
| Silver Bay<br>PD<br>MN0380100            | O<br>C<br>% | 58<br>20<br>34     | 16<br>3<br>19   | -<br>-<br>- | 1<br>-<br>-   | -<br>-<br>-   | 4<br>-<br>-                | 6<br>-<br>-    | 4<br>3<br>75    | 1<br>3<br>-               | 1<br>-<br>-  | 42<br>17<br>40   | 1<br>-<br>-       | 1<br>-<br>-                     | 6<br>3<br>50   | -<br>-<br>-       | -<br>-<br>-        | 7<br>2<br>29    | 1<br>1<br>100 | -<br>-<br>-       | -<br>-<br>-             | -<br>-<br>-     | -<br>-<br>-   | -<br>-<br>-         | 3<br>3<br>100   | 2<br>-<br>-     | 15<br>6<br>40   | 6<br>2<br>33     |
| Two Harbors<br>PD<br>MN0380200           | O<br>C<br>% | 35<br>33<br>94     | 2<br>1<br>50    | -<br>-<br>- | -<br>-<br>-   | -<br>-<br>-   | -<br>-<br>-                | 2<br>1<br>50   | -<br>1<br>-     | -<br>-<br>-               | -<br>-<br>-  | 33<br>32<br>97   | 6<br>6<br>100     | -<br>-<br>-                     | -<br>-<br>-    | -<br>-<br>-       | -<br>-<br>-        | 4<br>3<br>75    | -<br>-<br>-   | -<br>-<br>-       | 2<br>2<br>100           | 2<br>2<br>100   | -<br>-<br>-   | -<br>-<br>-         | 9<br>9<br>100   | 7<br>7<br>100   | 1<br>1<br>100   | 2<br>2<br>100    |
| LAKE OF THE<br>WOODS COUNTY<br>MN0390000 | O<br>C<br>% | 315<br>151<br>48   | 85<br>14<br>16  | -<br>-<br>- | 1<br>1<br>100 | -<br>-<br>-   | 1<br>1<br>100              | 17<br>1<br>6   | 57<br>10<br>18  | 9<br>1<br>11              | -<br>-<br>-  | 230<br>137<br>60 | 8<br>5<br>63      | -<br>-<br>-                     | 64<br>37<br>58 | -<br>-<br>-       | -<br>-<br>-        | 38<br>8<br>21   | 2<br>-<br>-   | -<br>-<br>-       | 2<br>1<br>50            | 26<br>24<br>92  | -<br>-<br>-   | -<br>-<br>-         | 14<br>14<br>100 | 10<br>10<br>100 | 17<br>12<br>71  | 49<br>26<br>53   |
| LE SUEUR<br>COUNTY TOTAL                 | O<br>C<br>% | 769<br>317<br>41   | 300<br>76<br>25 | -<br>-<br>- | 6<br>4<br>67  | -<br>-<br>-   | 11<br>10<br>90             | 86<br>19<br>22 | 176<br>29<br>16 | 21<br>14<br>67            | -<br>-<br>-  | 469<br>241<br>51 | 32<br>29<br>91    | 3<br>3<br>100                   | 19<br>15<br>79 | -<br>-<br>-       | 1<br>1<br>100      | 218<br>33<br>15 | 1<br>1<br>100 | -<br>-<br>-       | 4<br>3<br>75            | 14<br>14<br>100 | -<br>-<br>-   | 2<br>2<br>100       | 61<br>61<br>100 | 52<br>49<br>94  | 45<br>17<br>38  | 17<br>13<br>76   |

**TABLE 38**  
**Offenses, Clearances, and Percent Cleared by Agency, 1997**

| Area<br>NCIC Number                   |             | Grand<br>Total       | Total<br>Part I  | Murder      | Rape           | Rob-<br>bery | Aggra-<br>vated<br>Assault | Burg-<br>lary   | Larceny          | Motor<br>Vehicle<br>Theft | Arson         | Total<br>Part II     | Other<br>Assaults | Forgery/<br>Counter-<br>feiting | Fraud            | Embez-<br>zelment | Stolen<br>Property | Vand-<br>alism   | Weapons         | Prosti-<br>tution | Other<br>Sex<br>Offense | Nar-<br>cotics  | Gam-<br>bling | Family/<br>Children | D.U.I.            | Liquor<br>Laws    | Dis-<br>orderly  | Other<br>Offense |
|---------------------------------------|-------------|----------------------|------------------|-------------|----------------|--------------|----------------------------|-----------------|------------------|---------------------------|---------------|----------------------|-------------------|---------------------------------|------------------|-------------------|--------------------|------------------|-----------------|-------------------|-------------------------|-----------------|---------------|---------------------|-------------------|-------------------|------------------|------------------|
| Le Sueur<br>Sheriff<br>MN0400000      | O<br>C<br>% | 683<br>259<br>38     | 265<br>64<br>24  | -<br>-<br>- | 6<br>4<br>67   | -<br>-<br>-  | 10<br>9<br>90              | 79<br>18<br>23  | 156<br>22<br>14  | 14<br>11<br>79            | -<br>-<br>-   | 418<br>195<br>47     | 26<br>23<br>88    | 3<br>3<br>100                   | 19<br>15<br>79   | -<br>-<br>-       | 1<br>1<br>100      | 213<br>33<br>15  | 1<br>1<br>100   | -<br>-<br>-       | 4<br>3<br>75            | 14<br>14<br>100 | -<br>-<br>-   | 2<br>2<br>100       | 46<br>46<br>100   | 28<br>25<br>89    | 45<br>17<br>38   | 16<br>12<br>75   |
| Le Sueur<br>PD<br>MN0400200           | O<br>C<br>% | 86<br>58<br>67       | 35<br>12<br>34   | -<br>-<br>- | -<br>-<br>-    | -<br>-<br>-  | 1<br>1<br>100              | 7<br>1<br>14    | 20<br>7<br>35    | 7<br>3<br>43              | -<br>-<br>-   | 51<br>46<br>90       | 6<br>6<br>100     | -<br>-<br>-                     | -<br>-<br>-      | -<br>-<br>-       | 5<br>-<br>-        | -<br>-<br>-      | -<br>-<br>-     | -<br>-<br>-       | -<br>-<br>-             | -<br>-<br>-     | -<br>-<br>-   | -<br>-<br>-         | 15<br>15<br>100   | 24<br>24<br>100   | -<br>-<br>-      | 1<br>1<br>100    |
| LINCOLN<br>COUNTY TOTAL<br>MN0410000  | O<br>C<br>% | 137<br>30<br>22      | 8<br>-<br>-      | -<br>-<br>- | -<br>-<br>-    | -<br>-<br>-  | 8<br>-<br>-                | -<br>-<br>-     | -<br>-<br>-      | -<br>-<br>-               | -<br>-<br>-   | 129<br>30<br>23      | -<br>-<br>-       | -<br>-<br>-                     | 1<br>1<br>100    | -<br>-<br>-       | -<br>-<br>-        | 67<br>-<br>-     | -<br>-<br>-     | -<br>-<br>-       | -<br>-<br>-             | -<br>-<br>-     | -<br>-<br>-   | 22<br>-<br>-        | 9<br>6<br>67      | 26<br>22<br>85    | 4<br>1<br>25     | -<br>-<br>-      |
| LYON<br>COUNTY TOTAL                  | O<br>C<br>% | 2,305<br>1,801<br>78 | 540<br>195<br>36 | -<br>-<br>- | 16<br>8<br>50  | 2<br>1<br>50 | 19<br>17<br>89             | 89<br>8<br>9    | 377<br>141<br>37 | 37<br>20<br>54            | -<br>-<br>-   | 1,765<br>1,606<br>91 | 158<br>143<br>91  | 44<br>16<br>36                  | 72<br>52<br>72   | -<br>-<br>-       | 7<br>6<br>86       | 298<br>225<br>76 | 22<br>22<br>100 | -<br>-<br>-       | 12<br>8<br>67           | 59<br>58<br>98  | 2<br>2<br>100 | 31<br>31<br>100     | 138<br>138<br>100 | 141<br>139<br>99  | 511<br>503<br>98 | 270<br>263<br>97 |
| Lyon<br>Sheriff<br>MN0420000          | O<br>C<br>% | 280<br>109<br>39     | 106<br>5<br>5    | -<br>-<br>- | 5<br>-<br>-    | -<br>-<br>-  | 2<br>1<br>50               | 43<br>1<br>2    | 44<br>2<br>5     | 12<br>1<br>8              | -<br>-<br>-   | 174<br>104<br>60     | 17<br>15<br>88    | 5<br>-<br>-                     | 12<br>1<br>8     | -<br>-<br>-       | 1<br>1<br>100      | 47<br>1<br>2     | -<br>-<br>-     | -<br>-<br>-       | 3<br>2<br>67            | 5<br>4<br>80    | -<br>-<br>-   | -<br>-<br>-         | 28<br>28<br>100   | 26<br>26<br>100   | 4<br>4<br>100    | 26<br>22<br>85   |
| Marshall<br>PD<br>MN0420100           | O<br>C<br>% | 2,025<br>1,692<br>84 | 434<br>190<br>44 | -<br>-<br>- | 11<br>8<br>73  | 2<br>1<br>50 | 17<br>16<br>94             | 46<br>7<br>15   | 333<br>139<br>42 | 25<br>19<br>76            | -<br>-<br>-   | 1,591<br>1,502<br>94 | 141<br>128<br>91  | 39<br>16<br>41                  | 60<br>51<br>85   | -<br>-<br>-       | 6<br>5<br>83       | 251<br>224<br>89 | 22<br>22<br>100 | -<br>-<br>-       | 9<br>6<br>67            | 54<br>54<br>100 | 2<br>2<br>100 | 31<br>31<br>100     | 110<br>110<br>100 | 115<br>113<br>98  | 507<br>499<br>98 | 244<br>241<br>99 |
| Tracy<br>PD<br>MN0420200              | O<br>C<br>% | -<br>-<br>-          | -<br>-<br>-      | -<br>-<br>- | -<br>-<br>-    | -<br>-<br>-  | -<br>-<br>-                | -<br>-<br>-     | -<br>-<br>-      | -<br>-<br>-               | -<br>-<br>-   | -<br>-<br>-          | -<br>-<br>-       | -<br>-<br>-                     | -<br>-<br>-      | -<br>-<br>-       | -<br>-<br>-        | -<br>-<br>-      | -<br>-<br>-     | -<br>-<br>-       | -<br>-<br>-             | -<br>-<br>-     | -<br>-<br>-   | -<br>-<br>-         | -<br>-<br>-       | -<br>-<br>-       | -<br>-<br>-      | -<br>-<br>-      |
| McLEOD<br>COUNTY TOTAL                | O<br>C<br>% | 4,005<br>2,287<br>57 | 957<br>261<br>27 | -<br>-<br>- | 21<br>11<br>52 | 4<br>2<br>50 | 23<br>15<br>65             | 133<br>16<br>12 | 694<br>190<br>27 | 74<br>24<br>32            | 8<br>3<br>38  | 3,048<br>2,026<br>66 | 193<br>146<br>76  | 54<br>26<br>48                  | 489<br>439<br>90 | -<br>-<br>-       | 6<br>6<br>100      | 469<br>56<br>12  | 16<br>11<br>69  | 1<br>-<br>-       | 32<br>17<br>53          | 55<br>54<br>98  | -<br>-<br>-   | 71<br>33<br>46      | 329<br>329<br>100 | 177<br>177<br>100 | 340<br>228<br>67 | 816<br>504<br>62 |
| McLeod<br>Sheriff<br>MN0430000        | O<br>C<br>% | 1,577<br>819<br>52   | 226<br>33<br>15  | -<br>-<br>- | 14<br>6<br>43  | -<br>-<br>-  | 7<br>6<br>86               | 57<br>7<br>12   | 116<br>6<br>5    | 31<br>7<br>23             | 1<br>1<br>100 | 1,351<br>786<br>58   | 59<br>36<br>61    | 9<br>7<br>78                    | 69<br>35<br>51   | -<br>-<br>-       | 3<br>3<br>100      | 140<br>18<br>13  | 3<br>2<br>67    | -<br>-<br>-       | 27<br>13<br>48          | 24<br>24<br>100 | -<br>-<br>-   | 60<br>25<br>42      | 124<br>124<br>100 | 74<br>74<br>100   | 80<br>30<br>38   | 679<br>395<br>58 |
| Glencoe<br>PD<br>MN0430100            | O<br>C<br>% | 1,059<br>682<br>64   | 242<br>40<br>17  | -<br>-<br>- | -<br>-<br>-    | 1<br>-<br>-  | 7<br>4<br>57               | 35<br>1<br>3    | 174<br>27<br>16  | 21<br>8<br>38             | 4<br>-<br>-   | 817<br>642<br>79     | 41<br>29<br>71    | 19<br>4<br>21                   | 279<br>276<br>99 | -<br>-<br>-       | 2<br>2<br>100      | 120<br>11<br>9   | 5<br>2<br>40    | -<br>-<br>-       | 1<br>-<br>-             | 14<br>14<br>100 | -<br>-<br>-   | -<br>-<br>-         | 57<br>57<br>100   | 71<br>71<br>100   | 161<br>140<br>87 | 47<br>36<br>77   |
| Hutchinson<br>PD<br>MN0430200         | O<br>C<br>% | 1,369<br>786<br>57   | 489<br>188<br>38 | -<br>-<br>- | 7<br>5<br>71   | 3<br>2<br>67 | 9<br>5<br>56               | 41<br>8<br>20   | 404<br>157<br>39 | 22<br>9<br>41             | 3<br>2<br>67  | 880<br>598<br>68     | 93<br>81<br>87    | 26<br>15<br>58                  | 141<br>128<br>91 | -<br>-<br>-       | 1<br>1<br>100      | 209<br>27<br>13  | 8<br>7<br>88    | 1<br>-<br>-       | 4<br>4<br>100           | 17<br>16<br>94  | -<br>-<br>-   | 11<br>8<br>73       | 148<br>148<br>100 | 32<br>32<br>100   | 99<br>58<br>59   | 90<br>73<br>81   |
| MAHNOMEN<br>COUNTY TOTAL<br>MN0440000 | O<br>C<br>% | 1,582<br>1,023<br>65 | 427<br>229<br>54 | -<br>-<br>- | 4<br>4<br>100  | 5<br>3<br>60 | 34<br>27<br>79             | 118<br>51<br>43 | 209<br>107<br>51 | 50<br>34<br>68            | 7<br>3<br>43  | 1,155<br>794<br>69   | 221<br>162<br>73  | 10<br>6<br>60                   | 149<br>39<br>26  | -<br>-<br>-       | 6<br>4<br>67       | 122<br>75<br>61  | 5<br>3<br>60    | -<br>-<br>-       | 22<br>20<br>91          | 15<br>10<br>67  | -<br>-<br>-   | 32<br>22<br>69      | 166<br>145<br>87  | 49<br>39<br>80    | 125<br>103<br>82 | 233<br>166<br>71 |

**TABLE 38  
Offenses, Clearances, and Percent Cleared by Agency, 1997**

| Area<br>NCIC Number | Grand<br>Total | Total<br>Part I | Murder       | Rape | Rob-<br>bery | Aggra-<br>vated<br>Assault | Burg-<br>lary | Larceny | Motor<br>Vehicle<br>Theft | Arson | Total<br>Part II | Other<br>Assaults | Forgery/<br>Counter-<br>feiting | Fraud | Embez-<br>zelment | Stolen<br>Property | Vand-<br>alism | Weapons | Prosti-<br>tution | Other<br>Sex<br>Offense | Nar-<br>cotics | Gam-<br>bling | Family/<br>Children | D.U.I. | Liquor<br>Laws | Dis-<br>orderly | Other<br>Offense |       |
|---------------------|----------------|-----------------|--------------|------|--------------|----------------------------|---------------|---------|---------------------------|-------|------------------|-------------------|---------------------------------|-------|-------------------|--------------------|----------------|---------|-------------------|-------------------------|----------------|---------------|---------------------|--------|----------------|-----------------|------------------|-------|
| <b>MARSHALL</b>     | <b>O</b>       | <b>440</b>      | <b>130</b>   | -    | 3            | -                          | 5             | 20      | 96                        | 6     | -                | 310               | 40                              | 1     | 103               | -                  | -              | 98      | 1                 | -                       | 2              | 7             | -                   | -      | 7              | 14              | 19               | 18    |
| <b>COUNTY TOTAL</b> | <b>C</b>       | <b>248</b>      | <b>36</b>    | -    | 2            | -                          | 5             | 8       | 18                        | 3     | -                | 212               | 36                              | 1     | 101               | -                  | -              | 18      | 1                 | -                       | 2              | 7             | -                   | -      | 7              | 14              | 12               | 13    |
| <b>MN0450000</b>    | <b>%</b>       | <b>56</b>       | <b>28</b>    | -    | 67           | -                          | 100           | 40      | 19                        | 50    | -                | 68                | 90                              | 100   | 98                | -                  | -              | 18      | 100               | -                       | 100            | 100           | -                   | -      | 100            | 100             | 63               | 72    |
| <b>MARTIN</b>       | <b>O</b>       | <b>3,278</b>    | <b>740</b>   | -    | 5            | 1                          | 14            | 166     | 528                       | 25    | 1                | 2,538             | 125                             | 41    | 148               | -                  | 4              | 98      | 27                | -                       | 38             | 49            | -                   | 76     | 115            | 70              | 580              | 1,167 |
| <b>COUNTY TOTAL</b> | <b>C</b>       | <b>1,388</b>    | <b>162</b>   | -    | 4            | 1                          | 8             | 17      | 120                       | 11    | 1                | 1,226             | 92                              | 14    | 48                | -                  | 4              | 16      | 13                | -                       | 15             | 47            | -                   | 28     | 111            | 60              | 281              | 497   |
|                     | <b>%</b>       | <b>42</b>       | <b>22</b>    | -    | 80           | 100                        | 57            | 10      | 23                        | 44    | 100              | 48                | 74                              | 34    | 32                | -                  | 100            | 16      | 48                | -                       | 39             | 96            | -                   | 37     | 97             | 86              | 48               | 43    |
| Martin              | O              | 1,052           | 191          | -    | 2            | -                          | 5             | 36      | 137                       | 10    | 1                | 861               | 15                              | 9     | 57                | -                  | 2              | 19      | 8                 | -                       | 7              | 13            | -                   | 12     | 35             | 16              | 162              | 506   |
| Sheriff             | C              | 464             | 39           | -    | 1            | -                          | 2             | 3       | 27                        | 5     | 1                | 425               | 10                              | 3     | 14                | -                  | 2              | 4       | 5                 | -                       | 1              | 11            | -                   | 5      | 31             | 7               | 79               | 253   |
| MN0460000           | %              | 44              | 20           | -    | 50           | -                          | 40            | 8       | 20                        | 50    | 100              | 49                | 67                              | 33    | 25                | -                  | 100            | 21      | 63                | -                       | 14             | 85            | -                   | 42     | 89             | 44              | 49               | 50    |
| Fairmont            | O              | 2,226           | 549          | -    | 3            | 1                          | 9             | 130     | 391                       | 15    | -                | 1,677             | 110                             | 32    | 91                | -                  | 2              | 79      | 19                | -                       | 31             | 36            | -                   | 64     | 80             | 54              | 418              | 661   |
| PD                  | C              | 924             | 123          | -    | 3            | 1                          | 6             | 14      | 93                        | 6     | -                | 801               | 82                              | 11    | 34                | -                  | 2              | 12      | 8                 | -                       | 14             | 36            | -                   | 23     | 80             | 53              | 202              | 244   |
| MN0460100           | %              | 42              | 22           | -    | 100          | 100                        | 67            | 11      | 24                        | 40    | -                | 48                | 75                              | 34    | 37                | -                  | 100            | 15      | 42                | -                       | 45             | 100           | -                   | 36     | 100            | 98              | 48               | 37    |
| <b>MEEKER</b>       | <b>O</b>       | <b>2,450</b>    | <b>584</b>   | 1    | 25           | 4                          | 14            | 114     | 390                       | 30    | 6                | 1,866             | 239                             | 32    | 239               | -                  | 9              | 473     | 24                | -                       | 10             | 36            | 5                   | 12     | 181            | 69              | 228              | 309   |
| <b>COUNTY TOTAL</b> | <b>C</b>       | <b>911</b>      | <b>89</b>    | 1    | 7            | -                          | 8             | 14      | 53                        | 5     | 1                | 822               | 102                             | 6     | 167               | -                  | 7              | 33      | 14                | -                       | -              | 34            | 4                   | 3      | 179            | 56              | 74               | 143   |
|                     | <b>%</b>       | <b>37</b>       | <b>15</b>    | 100  | 28           | -                          | 57            | 12      | 14                        | 17    | 17               | 44                | 43                              | 19    | 70                | -                  | 78             | 7       | 58                | -                       | -              | 94            | 80                  | 25     | 99             | 81              | 32               | 46    |
| Meeker              | O              | 1,422           | 329          | 1    | 18           | 1                          | 8             | 76      | 200                       | 20    | 5                | 1,093             | 129                             | 9     | 139               | -                  | 6              | 235     | 18                | -                       | 6              | 23            | 1                   | 7      | 155            | 49              | 123              | 193   |
| Sheriff             | C              | 558             | 43           | 1    | 5            | -                          | 5             | 10      | 18                        | 3     | 1                | 515               | 52                              | 4     | 87                | -                  | 5              | 14      | 11                | -                       | -              | 23            | -                   | 1      | 154            | 39              | 42               | 83    |
| MN0470000           | %              | 39              | 13           | 100  | 28           | -                          | 63            | 13      | 9                         | 15    | 20               | 47                | 40                              | 44    | 63                | -                  | 83             | 6       | 61                | -                       | -              | 100           | -                   | 14     | 99             | 80              | 34               | 43    |
| Litchfield          | O              | 1,028           | 255          | -    | 7            | 3                          | 6             | 38      | 190                       | 10    | 1                | 773               | 110                             | 23    | 100               | -                  | 3              | 238     | 6                 | -                       | 4              | 13            | 4                   | 5      | 26             | 20              | 105              | 116   |
| PD                  | C              | 353             | 46           | -    | 2            | -                          | 3             | 4       | 35                        | 2     | -                | 307               | 50                              | 2     | 80                | -                  | 2              | 19      | 3                 | -                       | -              | 11            | 4                   | 2      | 25             | 17              | 32               | 60    |
| MN0470100           | %              | 34              | 18           | -    | 29           | -                          | 50            | 11      | 18                        | 20    | -                | 40                | 45                              | 9     | 80                | -                  | 67             | 8       | 50                | -                       | -              | 85            | 100                 | 40     | 96             | 85              | 30               | 52    |
| <b>MILLE LACS</b>   | <b>O</b>       | <b>4,015</b>    | <b>1,047</b> | -    | 6            | 2                          | 38            | 202     | 724                       | 72    | 3                | 2,968             | 211                             | 43    | 416               | -                  | 15             | 503     | 23                | 1                       | 23             | 108           | -                   | 129    | 295            | 211             | 227              | 763   |
| <b>COUNTY TOTAL</b> | <b>C</b>       | <b>2,458</b>    | <b>309</b>   | -    | 5            | 1                          | 33            | 35      | 202                       | 32    | 1                | 2,149             | 187                             | 19    | 344               | -                  | 12             | 107     | 20                | 1                       | 12             | 87            | -                   | 116    | 265            | 200             | 146              | 633   |
|                     | <b>%</b>       | <b>61</b>       | <b>30</b>    | -    | 83           | 50                         | 87            | 17      | 28                        | 44    | 33               | 72                | 89                              | 44    | 83                | -                  | 80             | 21      | 87                | 100                     | 52             | 81            | -                   | 90     | 90             | 95              | 64               | 83    |
| Mille Lacs          | O              | 3,278           | 725          | -    | 4            | 1                          | 35            | 164     | 458                       | 60    | 3                | 2,553             | 176                             | 27    | 349               | -                  | 11             | 325     | 20                | 1                       | 22             | 82            | -                   | 129    | 261            | 195             | 216              | 739   |
| Sheriff             | C              | 2,164           | 235          | -    | 3            | 1                          | 30            | 22      | 154                       | 24    | 1                | 1,929             | 154                             | 15    | 285               | -                  | 8              | 94      | 19                | 1                       | 11             | 61            | -                   | 116    | 232            | 185             | 136              | 612   |
| MN0480000           | %              | 66              | 32           | -    | 75           | 100                        | 86            | 13      | 34                        | 40    | 33               | 76                | 88                              | 56    | 82                | -                  | 73             | 29      | 95                | 100                     | 50             | 74            | -                   | 90     | 89             | 95              | 63               | 83    |
| Princeton           | O              | 737             | 322          | -    | 2            | 1                          | 3             | 38      | 266                       | 12    | -                | 415               | 35                              | 16    | 67                | -                  | 4              | 178     | 3                 | -                       | 1              | 26            | -                   | -      | 34             | 16              | 11               | 24    |
| PD                  | C              | 294             | 74           | -    | 2            | -                          | 3             | 13      | 48                        | 8     | -                | 220               | 33                              | 4     | 59                | -                  | 4              | 13      | 1                 | -                       | 1              | 26            | -                   | -      | 33             | 15              | 10               | 21    |
| MN0480200           | %              | 40              | 23           | -    | 100          | -                          | 100           | 34      | 18                        | 67    | -                | 53                | 94                              | 25    | 88                | -                  | 100            | 7       | 33                | -                       | 100            | 100           | -                   | -      | 97             | 94              | 91               | 88    |
| <b>MORRISON</b>     | <b>O</b>       | <b>3,559</b>    | <b>939</b>   | -    | 8            | 2                          | 27            | 196     | 642                       | 57    | 7                | 2,620             | 269                             | 58    | 91                | 1                  | 4              | 745     | 41                | -                       | 36             | 41            | -                   | 28     | 169            | 165             | 315              | 657   |
| <b>COUNTY TOTAL</b> | <b>C</b>       | <b>2,140</b>    | <b>320</b>   | -    | 4            | 1                          | 21            | 38      | 221                       | 33    | 2                | 1,820             | 238                             | 27    | 67                | -                  | 4              | 204     | 33                | -                       | 29             | 32            | -                   | 23     | 163            | 153             | 280              | 567   |
|                     | <b>%</b>       | <b>60</b>       | <b>34</b>    | -    | 50           | 50                         | 78            | 19      | 34                        | 58    | 29               | 69                | 88                              | 47    | 74                | -                  | 100            | 27      | 80                | -                       | 81             | 78            | -                   | 82     | 96             | 93              | 89               | 86    |
| Morrison            | O              | 2,549           | 577          | -    | 7            | 2                          | 14            | 171     | 340                       | 36    | 7                | 1,972             | 187                             | 36    | 47                | -                  | 3              | 521     | 41                | -                       | 15             | 38            | -                   | 28     | 96             | 120             | 256              | 584   |
| Sheriff             | C              | 1,563           | 168          | -    | 3            | 1                          | 8             | 32      | 106                       | 16    | 2                | 1,395             | 165                             | 17    | 34                | -                  | 3              | 161     | 33                | -                       | 11             | 29            | -                   | 23     | 90             | 108             | 222              | 499   |
| MN0490000           | %              | 61              | 29           | -    | 43           | 50                         | 57            | 19      | 31                        | 44    | 29               | 71                | 88                              | 47    | 72                | -                  | 100            | 31      | 80                | -                       | 73             | 76            | -                   | 82     | 94             | 90              | 87               | 85    |

**TABLE 38  
Offenses, Clearances, and Percent Cleared by Agency, 1997**

| Area<br>NCIC Number |          | Grand<br>Total | Total<br>Part I | Murder     | Rape      | Rob-<br>bery | Aggra-<br>vated<br>Assault | Burg-<br>lary | Larceny    | Motor<br>Vehicle<br>Theft | Arson     | Total<br>Part II | Other<br>Assaults | Forgery/<br>Counter-<br>feiting | Fraud      | Embez-<br>zement | Stolen<br>Property | Vand-<br>alism | Weapons    | Prosti-<br>tution | Other<br>Sex<br>Offense | Nar-<br>cotics | Gam-<br>bling | Family/<br>Children | D.U.I.     | Liquor<br>Laws | Dis-<br>orderly | Other<br>Offense |
|---------------------|----------|----------------|-----------------|------------|-----------|--------------|----------------------------|---------------|------------|---------------------------|-----------|------------------|-------------------|---------------------------------|------------|------------------|--------------------|----------------|------------|-------------------|-------------------------|----------------|---------------|---------------------|------------|----------------|-----------------|------------------|
| Little Falls        | O        | 1,010          | 362             | -          | 1         | -            | 13                         | 25            | 302        | 21                        | -         | 648              | 82                | 22                              | 44         | 1                | 1                  | 224            | -          | -                 | 21                      | 3              | -             | -                   | 73         | 45             | 59              | 73               |
| PD                  | C        | 577            | 152             | -          | 1         | -            | 13                         | 6             | 115        | 17                        | -         | 425              | 73                | 10                              | 33         | -                | 1                  | 43             | -          | -                 | 18                      | 3              | -             | -                   | 73         | 45             | 58              | 68               |
| MN0490100           | %        | 57             | 42              | -          | 100       | -            | 100                        | 24            | 38         | 81                        | -         | 66               | 89                | 45                              | 75         | -                | 100                | 19             | -          | -                 | 86                      | 100            | -             | -                   | 100        | 100            | 98              | 93               |
| <b>MOWER</b>        | <b>O</b> | <b>5,308</b>   | <b>1,247</b>    | <b>1</b>   | <b>22</b> | <b>8</b>     | <b>36</b>                  | <b>195</b>    | <b>899</b> | <b>78</b>                 | <b>8</b>  | <b>4,061</b>     | <b>424</b>        | <b>57</b>                       | <b>530</b> | <b>-</b>         | <b>10</b>          | <b>665</b>     | <b>27</b>  | <b>2</b>          | <b>35</b>               | <b>37</b>      | <b>-</b>      | <b>68</b>           | <b>182</b> | <b>202</b>     | <b>773</b>      | <b>1,049</b>     |
| <b>COUNTY TOAL</b>  | <b>C</b> | <b>3,533</b>   | <b>493</b>      | <b>1</b>   | <b>11</b> | <b>2</b>     | <b>27</b>                  | <b>45</b>     | <b>353</b> | <b>50</b>                 | <b>4</b>  | <b>3,040</b>     | <b>290</b>        | <b>15</b>                       | <b>431</b> | <b>-</b>         | <b>8</b>           | <b>363</b>     | <b>21</b>  | <b>1</b>          | <b>20</b>               | <b>34</b>      | <b>-</b>      | <b>25</b>           | <b>182</b> | <b>199</b>     | <b>613</b>      | <b>838</b>       |
|                     | <b>%</b> | <b>67</b>      | <b>40</b>       | <b>100</b> | <b>50</b> | <b>25</b>    | <b>75</b>                  | <b>23</b>     | <b>39</b>  | <b>64</b>                 | <b>50</b> | <b>75</b>        | <b>68</b>         | <b>26</b>                       | <b>81</b>  | <b>-</b>         | <b>80</b>          | <b>55</b>      | <b>78</b>  | <b>50</b>         | <b>57</b>               | <b>92</b>      | <b>-</b>      | <b>37</b>           | <b>100</b> | <b>99</b>      | <b>79</b>       | <b>80</b>        |
| Mower               | O        | 1,123          | 220             | -          | 13        | 2            | 7                          | 65            | 116        | 17                        | -         | 903              | 73                | 6                               | 78         | -                | 4                  | 141            | 10         | -                 | 18                      | 9              | -             | 21                  | 50         | 60             | 90              | 343              |
| Sheriff             | C        | 766            | 71              | -          | 7         | 1            | 5                          | 14            | 32         | 12                        | -         | 695              | 57                | 1                               | 54         | -                | 3                  | 77             | 9          | -                 | 10                      | 8              | -             | 11                  | 50         | 58             | 54              | 303              |
| MN0500000           | %        | 68             | 32              | -          | 54        | 50           | 71                         | 22            | 28         | 71                        | -         | 77               | 78                | 17                              | 69         | -                | 75                 | 55             | 90         | -                 | 56                      | 89             | -             | 52                  | 100        | 97             | 60              | 88               |
| Austin              | O        | 4,185          | 1,027           | 1          | 9         | 6            | 29                         | 130           | 783        | 61                        | 8         | 3,158            | 351               | 51                              | 452        | -                | 6                  | 524            | 17         | 2                 | 17                      | 28             | -             | 47                  | 132        | 142            | 683             | 706              |
| PD                  | C        | 2,767          | 422             | 1          | 4         | 1            | 22                         | 31            | 321        | 38                        | 4         | 2,345            | 233               | 14                              | 377        | -                | 5                  | 286            | 12         | 1                 | 10                      | 26             | -             | 14                  | 132        | 141            | 559             | 535              |
| MN0500100           | %        | 66             | 41              | 100        | 44        | 17           | 76                         | 24            | 41         | 62                        | 50        | 74               | 66                | 27                              | 83         | -                | 83                 | 55             | 71         | 50                | 59                      | 93             | -             | 30                  | 100        | 99             | 82              | 76               |
| <b>MURRAY</b>       | <b>O</b> | <b>382</b>     | <b>123</b>      | <b>-</b>   | <b>5</b>  | <b>-</b>     | <b>2</b>                   | <b>23</b>     | <b>87</b>  | <b>6</b>                  | <b>-</b>  | <b>259</b>       | <b>6</b>          | <b>-</b>                        | <b>20</b>  | <b>-</b>         | <b>4</b>           | <b>84</b>      | <b>2</b>   | <b>-</b>          | <b>2</b>                | <b>4</b>       | <b>-</b>      | <b>-</b>            | <b>51</b>  | <b>66</b>      | <b>2</b>        | <b>18</b>        |
| <b>COUNTY TOTAL</b> | <b>C</b> | <b>197</b>     | <b>30</b>       | <b>-</b>   | <b>2</b>  | <b>-</b>     | <b>1</b>                   | <b>1</b>      | <b>23</b>  | <b>3</b>                  | <b>-</b>  | <b>167</b>       | <b>5</b>          | <b>-</b>                        | <b>7</b>   | <b>-</b>         | <b>4</b>           | <b>32</b>      | <b>2</b>   | <b>-</b>          | <b>2</b>                | <b>3</b>       | <b>-</b>      | <b>-</b>            | <b>42</b>  | <b>58</b>      | <b>-</b>        | <b>12</b>        |
|                     | <b>%</b> | <b>52</b>      | <b>24</b>       | <b>-</b>   | <b>40</b> | <b>-</b>     | <b>50</b>                  | <b>4</b>      | <b>26</b>  | <b>50</b>                 | <b>-</b>  | <b>64</b>        | <b>83</b>         | <b>-</b>                        | <b>35</b>  | <b>-</b>         | <b>100</b>         | <b>38</b>      | <b>100</b> | <b>-</b>          | <b>100</b>              | <b>75</b>      | <b>-</b>      | <b>-</b>            | <b>82</b>  | <b>88</b>      | <b>-</b>        | <b>67</b>        |
| Murray              | O        | 318            | 91              | -          | 5         | -            | 2                          | 21            | 57         | 6                         | -         | 227              | 6                 | -                               | 19         | -                | 4                  | 65             | 2          | -                 | 1                       | 3              | -             | -                   | 41         | 66             | 2               | 18               |
| Sheriff             | C        | 167            | 20              | -          | 2         | -            | 1                          | 1             | 13         | 3                         | -         | 147              | 5                 | -                               | 7          | -                | 4                  | 24             | 2          | -                 | 1                       | 2              | -             | -                   | 32         | 58             | -               | 12               |
| MN0510000           | %        | 53             | 22              | -          | 40        | -            | 50                         | 5             | 23         | 50                        | -         | 65               | 83                | -                               | 37         | -                | 100                | 37             | 100        | -                 | 100                     | 67             | -             | -                   | 78         | 88             | -               | 67               |
| Slayton             | O        | 64             | 32              | -          | -         | -            | -                          | 2             | 30         | -                         | -         | 32               | -                 | -                               | 1          | -                | -                  | 19             | -          | -                 | 1                       | 1              | -             | -                   | 10         | -              | -               | -                |
| PD                  | C        | 30             | 10              | -          | -         | -            | -                          | -             | 10         | -                         | -         | 20               | -                 | -                               | -          | -                | -                  | 8              | -          | -                 | 1                       | 1              | -             | -                   | 10         | -              | -               | -                |
| MN0510200           | %        | 47             | 31              | -          | -         | -            | -                          | -             | 33         | -                         | -         | 63               | -                 | -                               | -          | -                | -                  | 42             | -          | -                 | 100                     | 100            | -             | -                   | 100        | -              | -               | -                |
| <b>NICOLLET</b>     | <b>O</b> | <b>2,868</b>   | <b>743</b>      | <b>-</b>   | <b>25</b> | <b>2</b>     | <b>5</b>                   | <b>78</b>     | <b>599</b> | <b>29</b>                 | <b>5</b>  | <b>2,125</b>     | <b>102</b>        | <b>19</b>                       | <b>170</b> | <b>-</b>         | <b>5</b>           | <b>369</b>     | <b>14</b>  | <b>-</b>          | <b>24</b>               | <b>45</b>      | <b>1</b>      | <b>91</b>           | <b>169</b> | <b>142</b>     | <b>370</b>      | <b>604</b>       |
| <b>COUNTY TOTAL</b> | <b>C</b> | <b>1,817</b>   | <b>213</b>      | <b>-</b>   | <b>23</b> | <b>2</b>     | <b>5</b>                   | <b>12</b>     | <b>158</b> | <b>12</b>                 | <b>1</b>  | <b>1,604</b>     | <b>93</b>         | <b>11</b>                       | <b>146</b> | <b>-</b>         | <b>3</b>           | <b>91</b>      | <b>14</b>  | <b>-</b>          | <b>21</b>               | <b>42</b>      | <b>-</b>      | <b>84</b>           | <b>169</b> | <b>141</b>     | <b>330</b>      | <b>459</b>       |
|                     | <b>%</b> | <b>63</b>      | <b>29</b>       | <b>-</b>   | <b>92</b> | <b>100</b>   | <b>100</b>                 | <b>15</b>     | <b>26</b>  | <b>41</b>                 | <b>20</b> | <b>75</b>        | <b>91</b>         | <b>58</b>                       | <b>86</b>  | <b>-</b>         | <b>60</b>          | <b>25</b>      | <b>100</b> | <b>-</b>          | <b>88</b>               | <b>93</b>      | <b>-</b>      | <b>92</b>           | <b>100</b> | <b>99</b>      | <b>89</b>       | <b>76</b>        |
| Nicollet            | O        | 863            | 126             | -          | 2         | -            | 2                          | 33            | 78         | 10                        | 1         | 737              | 11                | 2                               | 65         | -                | -                  | 55             | 9          | -                 | 4                       | 10             | -             | 11                  | 13         | 29             | 61              | 467              |
| Sheriff             | C        | 555            | 22              | -          | 2         | -            | 2                          | 3             | 13         | 2                         | -         | 533              | 11                | 1                               | 45         | -                | -                  | 19             | 9          | -                 | 2                       | 7              | -             | 8                   | 13         | 28             | 40              | 350              |
| MN0520000           | %        | 64             | 17              | -          | 100       | -            | 100                        | 9             | 17         | 20                        | -         | 72               | 100               | 50                              | 69         | -                | -                  | 35             | 100        | -                 | 50                      | 70             | -             | 73                  | 100        | 97             | 66              | 75               |
| North Mankato       | O        | 897            | 304             | -          | 3         | 2            | -                          | 18            | 274        | 7                         | -         | 593              | 37                | 9                               | 89         | -                | 1                  | 143            | 2          | -                 | 6                       | 8              | -             | 2                   | 45         | 33             | 185             | 33               |
| PD                  | C        | 540            | 91              | -          | 3         | 2            | -                          | 4             | 77         | 5                         | -         | 449              | 34                | 5                               | 85         | -                | -                  | 29             | 2          | -                 | 6                       | 8              | -             | 1                   | 45         | 33             | 183             | 18               |
| MN0520100           | %        | 60             | 30              | -          | 100       | 100          | -                          | 22            | 28         | 71                        | -         | 76               | 92                | 56                              | 96         | -                | -                  | 20             | 100        | -                 | 100                     | 100            | -             | 50                  | 100        | 100            | 99              | 55               |
| St. Peter           | O        | 1,108          | 313             | -          | 20        | -            | 3                          | 27            | 247        | 12                        | 4         | 795              | 54                | 8                               | 16         | -                | 4                  | 171            | 3          | -                 | 14                      | 27             | 1             | 78                  | 111        | 80             | 124             | 104              |
| PD                  | C        | 722            | 100             | -          | 18        | -            | 3                          | 5             | 68         | 5                         | 1         | 622              | 48                | 5                               | 16         | -                | 3                  | 43             | 3          | -                 | 13                      | 27             | -             | 75                  | 111        | 80             | 107             | 91               |
| MN0520200           | %        | 65             | 32              | -          | 90        | -            | 100                        | 19            | 28         | 42                        | 25        | 78               | 89                | 63                              | 100        | -                | 75                 | 25             | 100        | -                 | 93                      | 100            | -             | 96                  | 100        | 100            | 86              | 88               |
| <b>NOBLES</b>       | <b>O</b> | <b>1,149</b>   | <b>524</b>      | <b>-</b>   | <b>10</b> | <b>1</b>     | <b>20</b>                  | <b>97</b>     | <b>372</b> | <b>23</b>                 | <b>1</b>  | <b>625</b>       | <b>75</b>         | <b>21</b>                       | <b>68</b>  | <b>-</b>         | <b>7</b>           | <b>95</b>      | <b>6</b>   | <b>-</b>          | <b>7</b>                | <b>16</b>      | <b>-</b>      | <b>3</b>            | <b>132</b> | <b>25</b>      | <b>85</b>       | <b>85</b>        |
| <b>COUNTY TOTAL</b> | <b>C</b> | <b>669</b>     | <b>201</b>      | <b>-</b>   | <b>8</b>  | <b>-</b>     | <b>18</b>                  | <b>26</b>     | <b>136</b> | <b>13</b>                 | <b>-</b>  | <b>468</b>       | <b>65</b>         | <b>17</b>                       | <b>62</b>  | <b>-</b>         | <b>7</b>           | <b>12</b>      | <b>6</b>   | <b>-</b>          | <b>6</b>                | <b>14</b>      | <b>-</b>      | <b>3</b>            | <b>132</b> | <b>25</b>      | <b>47</b>       | <b>72</b>        |
|                     | <b>%</b> | <b>58</b>      | <b>38</b>       | <b>-</b>   | <b>80</b> | <b>-</b>     | <b>90</b>                  | <b>27</b>     | <b>37</b>  | <b>57</b>                 | <b>-</b>  | <b>75</b>        | <b>87</b>         | <b>81</b>                       | <b>91</b>  | <b>-</b>         | <b>100</b>         | <b>13</b>      | <b>100</b> | <b>-</b>          | <b>86</b>               | <b>88</b>      | <b>-</b>      | <b>100</b>          | <b>100</b> | <b>100</b>     | <b>55</b>       | <b>85</b>        |



**TABLE 38  
Offenses, Clearances, and Percent Cleared by Agency, 1997**

| Area<br>NCIC Number                          |             | Grand<br>Total       | Total<br>Part I      | Murder       | Rape           | Rob-<br>bery   | Aggra-<br>vated<br>Assault | Burg-<br>lary   | Larceny            | Motor<br>Vehicle<br>Theft | Arson         | Total<br>Part II     | Other<br>Assaults | Forgery/<br>Counter-<br>feiting | Fraud                | Embez-<br>zelment | Stolen<br>Property | Vand-<br>alism   | Weapons         | Prosti-<br>tution | Other<br>Sex<br>Offense | Nar-<br>cotics   | Gam-<br>bling | Family/<br>Children | D.U.I.            | Liquor<br>Laws   | Dis-<br>orderly  | Other<br>Offense |
|--|-------------|----------------------|----------------------|--------------|----------------|----------------|----------------------------|-----------------|--------------------|---------------------------|---------------|----------------------|-------------------|---------------------------------|----------------------|-------------------|--------------------|------------------|-----------------|-------------------|-------------------------|------------------|---------------|---------------------|-------------------|------------------|------------------|------------------|
| Nobles<br>Sheriff<br>MN0530000               | O<br>C<br>% | 173<br>94<br>54      | 75<br>25<br>33       | -<br>-<br>-  | 1<br>-<br>-    | -<br>-<br>-    | 3<br>2<br>67               | 30<br>9<br>30   | 34<br>10<br>29     | 7<br>4<br>57              | -<br>-<br>-   | 98<br>69<br>70       | 13<br>9<br>69     | 1<br>1<br>100                   | 2<br>1<br>50         | -<br>-<br>-       | -<br>-<br>-        | 11<br>-<br>-     | 2<br>2<br>100   | -<br>-<br>-       | -<br>-<br>-             | 3<br>3<br>100    | -<br>-<br>-   | 2<br>2<br>100       | 29<br>29<br>100   | 2<br>2<br>100    | 19<br>6<br>32    | 14<br>14<br>100  |
| Worthington<br>PD<br>MN0530100               | O<br>C<br>% | 976<br>575<br>59     | 449<br>176<br>39     | -<br>-<br>-  | 9<br>8<br>89   | 1<br>-<br>-    | 17<br>16<br>94             | 67<br>17<br>25  | 338<br>126<br>37   | 16<br>9<br>56             | 1<br>-<br>-   | 527<br>399<br>76     | 62<br>56<br>90    | 20<br>16<br>80                  | 66<br>61<br>92       | -<br>7<br>-       | 7<br>12<br>100     | 84<br>4<br>14    | 4<br>4<br>100   | -<br>6<br>-       | 7<br>11<br>86           | 13<br>11<br>85   | -<br>-<br>-   | 1<br>1<br>100       | 103<br>103<br>100 | 23<br>23<br>100  | 66<br>41<br>62   | 71<br>58<br>82   |
| <b>NORMAN<br/>COUNTY TOTAL<br/>MN0540000</b> | O<br>C<br>% | 400<br>266<br>67     | 86<br>24<br>28       | -<br>-<br>-  | -<br>-<br>-    | -<br>-<br>-    | 2<br>2<br>100              | 28<br>1<br>4    | 44<br>17<br>39     | 9<br>4<br>44              | 3<br>-<br>-   | 314<br>242<br>77     | 13<br>11<br>85    | -<br>-<br>-                     | 93<br>93<br>100      | -<br>2<br>-       | 2<br>21<br>100     | 62<br>21<br>34   | 2<br>2<br>100   | -<br>-<br>-       | -<br>-<br>-             | 1<br>1<br>100    | -<br>-<br>-   | 9<br>8<br>89        | 21<br>19<br>90    | 33<br>33<br>100  | 32<br>17<br>53   | 46<br>35<br>76   |
| <b>OLMSTED<br/>COUNTY TOTAL</b>              | O<br>C<br>% | 8,593<br>4,220<br>49 | 3,606<br>1,037<br>29 | 3<br>2<br>67 | 57<br>20<br>35 | 68<br>22<br>32 | 185<br>116<br>63           | 521<br>67<br>13 | 2,567<br>754<br>29 | 189<br>47<br>25           | 16<br>9<br>56 | 4,987<br>3,183<br>64 | 867<br>631<br>73  | 161<br>53<br>33                 | 509<br>352<br>69     | -<br>-<br>-       | 59<br>42<br>71     | 908<br>166<br>18 | 44<br>36<br>82  | 1<br>1<br>100     | 64<br>26<br>41          | 371<br>261<br>70 | 16<br>2<br>13 | 83<br>33<br>40      | 520<br>515<br>99  | 180<br>177<br>98 | 592<br>389<br>66 | 612<br>499<br>82 |
| Olmsted<br>Sheriff<br>MN0550000              | O<br>C<br>% | 1,373<br>754<br>55   | 412<br>82<br>20      | -<br>-<br>-  | 6<br>4<br>67   | 2<br>1<br>50   | 20<br>15<br>75             | 131<br>18<br>14 | 203<br>32<br>16    | 44<br>10<br>23            | 6<br>2<br>33  | 961<br>672<br>70     | 129<br>106<br>82  | 3<br>1<br>33                    | 85<br>46<br>54       | -<br>-<br>-       | 13<br>8<br>62      | 162<br>33<br>20  | 11<br>11<br>100 | -<br>-<br>-       | 5<br>4<br>80            | 92<br>80<br>87   | 1<br>1<br>100 | 11<br>6<br>55       | 186<br>185<br>99  | 52<br>52<br>100  | 104<br>57<br>55  | 107<br>82<br>77  |
| Rochester<br>PD<br>MN0550100                 | O<br>C<br>% | 6,827<br>3,240<br>47 | 3,067<br>923<br>30   | 3<br>2<br>67 | 46<br>15<br>33 | 66<br>21<br>32 | 158<br>96<br>61            | 366<br>47<br>13 | 2,275<br>698<br>31 | 143<br>37<br>26           | 10<br>7<br>70 | 3,760<br>2,317<br>62 | 696<br>493<br>71  | 156<br>50<br>32                 | 387<br>277<br>72     | -<br>-<br>-       | 42<br>31<br>74     | 703<br>122<br>17 | 33<br>25<br>76  | 1<br>1<br>100     | 57<br>21<br>37          | 263<br>166<br>63 | 14<br>1<br>7  | 68<br>25<br>37      | 305<br>301<br>99  | 111<br>109<br>98 | 443<br>297<br>67 | 481<br>398<br>83 |
| Stewartville<br>PD<br>MN055020X              | O<br>C<br>% | 393<br>226<br>58     | 127<br>32<br>25      | -<br>-<br>-  | 5<br>1<br>20   | -<br>-<br>-    | 7<br>5<br>71               | 24<br>2<br>8    | 89<br>24<br>27     | 2<br>-<br>-               | -<br>-<br>-   | 266<br>194<br>73     | 42<br>32<br>76    | 2<br>2<br>100                   | 37<br>29<br>78       | -<br>-<br>-       | 4<br>3<br>75       | 43<br>11<br>26   | -<br>-<br>-     | -<br>-<br>-       | 2<br>1<br>50            | 16<br>15<br>94   | 1<br>-<br>-   | 4<br>2<br>50        | 29<br>29<br>100   | 17<br>16<br>94   | 45<br>35<br>78   | 24<br>19<br>79   |
| <b>OTTERTAIL<br/>COUNTY TOTAL</b>            | O<br>C<br>% | 5,144<br>2,912<br>57 | 1,365<br>374<br>27   | -<br>-<br>-  | 25<br>20<br>80 | 5<br>4<br>80   | 28<br>27<br>96             | 428<br>64<br>15 | 809<br>228<br>28   | 66<br>30<br>45            | 4<br>1<br>25  | 3,779<br>2,538<br>67 | 266<br>231<br>87  | 99<br>60<br>61                  | 1,334<br>1,036<br>78 | -<br>-<br>-       | 13<br>7<br>54      | 628<br>72<br>11  | 23<br>17<br>74  | -<br>-<br>-       | 50<br>42<br>84          | 72<br>65<br>90   | 4<br>3<br>75  | 151<br>128<br>85    | 255<br>252<br>99  | 155<br>149<br>96 | 364<br>235<br>65 | 365<br>241<br>66 |
| Ottertail<br>Sheriff<br>MN0560000            | O<br>C<br>% | 2,483<br>1,188<br>48 | 813<br>170<br>21     | -<br>-<br>-  | 16<br>13<br>81 | 3<br>3<br>100  | 14<br>14<br>100            | 318<br>37<br>12 | 419<br>88<br>21    | 42<br>15<br>36            | 1<br>-<br>-   | 1,670<br>1,018<br>61 | 142<br>128<br>90  | 39<br>23<br>59                  | 439<br>317<br>72     | -<br>-<br>-       | 7<br>4<br>57       | 357<br>32<br>9   | 11<br>7<br>64   | -<br>-<br>-       | 28<br>22<br>79          | 22<br>18<br>82   | 1<br>1<br>100 | 75<br>70<br>93      | 147<br>144<br>98  | 83<br>77<br>93   | 138<br>72<br>52  | 181<br>103<br>57 |
| Fergus Falls<br>PD<br>MN0560100              | O<br>C<br>% | 2,661<br>1,724<br>65 | 552<br>204<br>37     | -<br>-<br>-  | 9<br>7<br>78   | 2<br>1<br>50   | 14<br>13<br>93             | 110<br>27<br>25 | 390<br>140<br>36   | 24<br>15<br>63            | 3<br>1<br>33  | 2,109<br>1,520<br>72 | 124<br>103<br>83  | 60<br>37<br>62                  | 895<br>719<br>80     | -<br>-<br>-       | 6<br>3<br>50       | 271<br>40<br>15  | 12<br>10<br>83  | -<br>-<br>-       | 22<br>20<br>91          | 50<br>47<br>94   | 3<br>2<br>67  | 76<br>58<br>76      | 108<br>108<br>100 | 72<br>72<br>100  | 226<br>163<br>72 | 184<br>138<br>75 |
| <b>PENNINGTON<br/>COUNTY TOTAL</b>           | O<br>C<br>% | 1,903<br>1,236<br>65 | 550<br>200<br>36     | -<br>-<br>-  | 16<br>14<br>88 | 1<br>-<br>-    | 21<br>18<br>86             | 92<br>20<br>22  | 385<br>131<br>34   | 33<br>16<br>48            | 2<br>1<br>50  | 1,353<br>1,036<br>77 | 118<br>109<br>92  | 26<br>16<br>62                  | 286<br>270<br>94     | -<br>-<br>-       | 13<br>12<br>92     | 268<br>55<br>21  | 7<br>6<br>86    | -<br>-<br>-       | 12<br>8<br>67           | 51<br>50<br>98   | -<br>-<br>-   | 41<br>21<br>51      | 109<br>109<br>100 | 97<br>94<br>97   | 195<br>173<br>89 | 130<br>113<br>87 |
| Pennington<br>Sheriff<br>MN0570000           | O<br>C<br>% | 584<br>455<br>78     | 98<br>47<br>48       | -<br>-<br>-  | 7<br>7<br>100  | -<br>-<br>-    | 7<br>5<br>71               | 21<br>4<br>19   | 50<br>21<br>42     | 13<br>10<br>77            | -<br>-<br>-   | 486<br>408<br>84     | 16<br>11<br>69    | 5<br>2<br>40                    | 262<br>253<br>97     | -<br>-<br>-       | 6<br>6<br>100      | 46<br>11<br>24   | 2<br>1<br>50    | -<br>-<br>-       | 3<br>2<br>67            | 11<br>11<br>100  | -<br>-<br>-   | 15<br>5<br>33       | 46<br>46<br>100   | 21<br>20<br>95   | 23<br>15<br>65   | 30<br>25<br>83   |

**TABLE 38**  
**Offenses, Clearances, and Percent Cleared by Agency, 1997**

| Area<br>NCIC Number | Grand<br>Total | Total<br>Part I | Murder | Rape | Rob-<br>bery | Aggra-<br>vated<br>Assault | Burg-<br>lary | Larceny | Motor<br>Vehicle<br>Theft | Arson | Total<br>Part II | Other<br>Assaults | Forgery/<br>Counter-<br>feiting | Fraud | Embez-<br>zelment | Stolen<br>Property | Vand-<br>alism | Weapons | Prosti-<br>tution | Other<br>Sex<br>Offense | Nar-<br>cotics | Gam-<br>bling | Family/<br>Children | D.U.I. | Liquor<br>Laws | Dis-<br>orderly | Other<br>Offense |
|---------------------|----------------|-----------------|--------|------|--------------|----------------------------|---------------|---------|---------------------------|-------|------------------|-------------------|---------------------------------|-------|-------------------|--------------------|----------------|---------|-------------------|-------------------------|----------------|---------------|---------------------|--------|----------------|-----------------|------------------|
| Thief River Falls   | O 1,319        | 452             | -      | 9    | 1            | 14                         | 71            | 335     | 20                        | 2     | 867              | 102               | 21                              | 24    | -                 | 7                  | 222            | 5       | -                 | 9                       | 40             | -             | 26                  | 63     | 76             | 172             | 100              |
| PD                  | C 781          | 153             | -      | 7    | -            | 13                         | 16            | 110     | 6                         | 1     | 628              | 98                | 14                              | 17    | -                 | 6                  | 44             | 5       | -                 | 6                       | 39             | -             | 16                  | 63     | 74             | 158             | 88               |
| MN0570100           | % 59           | 34              | -      | 78   | -            | 93                         | 23            | 33      | 30                        | 50    | 72               | 96                | 67                              | 71    | -                 | 86                 | 20             | 100     | -                 | 67                      | 98             | -             | 62                  | 100    | 97             | 92              | 88               |
| <b>PINE</b>         | O 4,144        | 1,302           | 1      | 15   | 6            | 15                         | 506           | 673     | 80                        | 6     | 2,842            | 586               | 53                              | 189   | -                 | 6                  | 598            | 85      | -                 | 14                      | 48             | 1             | 36                  | 203    | 85             | 551             | 387              |
| <b>COUNTY TOTAL</b> | C 2,565        | 354             | 1      | 6    | 1            | 14                         | 75            | 219     | 37                        | 1     | 2,211            | 549               | 15                              | 164   | -                 | 5                  | 177            | 79      | -                 | 11                      | 48             | 1             | 34                  | 203    | 82             | 500             | 343              |
| MN0580000           | % 62           | 27              | 100    | 40   | 17           | 93                         | 15            | 33      | 46                        | 17    | 78               | 94                | 28                              | 87    | -                 | 83                 | 30             | 93      | -                 | 79                      | 100            | 100           | 94                  | 100    | 96             | 91              | 89               |
| <b>PIPESTONE</b>    | O 620          | 209             | -      | 2    | 2            | 5                          | 12            | 172     | 15                        | 1     | 411              | 28                | 10                              | 1     | -                 | 1                  | 156            | 6       | -                 | -                       | 13             | -             | -                   | 26     | 46             | 59              | 65               |
| <b>COUNTY TOTAL</b> | C 199          | 35              | -      | 1    | 1            | 4                          | 1             | 24      | 4                         | -     | 164              | 23                | -                               | -     | -                 | 1                  | 2              | 4       | -                 | -                       | 13             | -             | -                   | 26     | 46             | 7               | 42               |
|                     | % 32           | 17              | -      | 50   | 50           | 80                         | 8             | 14      | 27                        | -     | 40               | 82                | -                               | -     | -                 | 100                | 1              | 67      | -                 | -                       | 100            | -             | -                   | 100    | 100            | 12              | 65               |
| Pipestone           | O 458          | 144             | -      | 1    | 1            | 5                          | 8             | 119     | 9                         | 1     | 314              | 22                | 5                               | 1     | -                 | 1                  | 116            | 4       | -                 | -                       | 9              | -             | -                   | 21     | 38             | 42              | 55               |
| Sheriff             | C 153          | 22              | -      | 1    | 1            | 4                          | -             | 13      | 3                         | -     | 131              | 19                | -                               | -     | -                 | 1                  | 1              | 3       | -                 | -                       | 9              | -             | -                   | 21     | 38             | 5               | 34               |
| MN0590000           | % 33           | 15              | -      | 100  | 100          | 80                         | -             | 11      | 33                        | -     | 42               | 86                | -                               | -     | -                 | 100                | 1              | 75      | -                 | -                       | 100            | -             | -                   | 100    | 100            | 12              | 62               |
| Pipestone           | O 162          | 65              | -      | 1    | 1            | -                          | 4             | 53      | 6                         | -     | 97               | 6                 | 5                               | -     | -                 | -                  | 40             | 2       | -                 | -                       | 4              | -             | -                   | 5      | 8              | 17              | 10               |
| PD                  | C 46           | 13              | -      | -    | -            | -                          | 1             | 11      | 1                         | -     | 33               | 4                 | -                               | -     | -                 | -                  | 1              | 1       | -                 | -                       | 4              | -             | -                   | 5      | 8              | 2               | 8                |
| MN0590100           | % 28           | 20              | -      | -    | -            | -                          | 25            | 21      | 17                        | -     | 34               | 67                | -                               | -     | -                 | -                  | 3              | 50      | -                 | -                       | 100            | -             | -                   | 100    | 100            | 12              | 80               |
| <b>POLK</b>         | O 2,540        | 774             | -      | 12   | 2            | 23                         | 217           | 468     | 47                        | 5     | 1,766            | 175               | 16                              | 138   | -                 | 14                 | 269            | 12      | -                 | 19                      | 82             | -             | 51                  | 172    | 59             | 547             | 212              |
| <b>COUNTY TOTAL</b> | C 1,586        | 198             | -      | 5    | 1            | 20                         | 22            | 133     | 15                        | 2     | 1,388            | 159               | 7                               | 113   | -                 | 13                 | 41             | 12      | -                 | 6                       | 58             | -             | 45                  | 171    | 58             | 521             | 184              |
|                     | % 62           | 26              | -      | 42   | 50           | 87                         | 10            | 28      | 32                        | 40    | 79               | 91                | 44                              | 82    | -                 | 93                 | 15             | 100     | -                 | 32                      | 71             | -             | 88                  | 99     | 98             | 95              | 87               |
| Polk                | O 777          | 290             | -      | 6    | 1            | 11                         | 123           | 128     | 20                        | 1     | 487              | 24                | 5                               | 39    | -                 | 4                  | 102            | 2       | -                 | 16                      | 33             | -             | 20                  | 80     | 2              | 43              | 117              |
| Sheriff             | C 335          | 40              | -      | 1    | 1            | 9                          | 5             | 16      | 8                         | -     | 295              | 19                | 4                               | 16    | -                 | 3                  | 19             | 2       | -                 | 4                       | 9              | -             | 15                  | 79     | 1              | 25              | 99               |
| MN0600000           | % 43           | 14              | -      | 17   | 100          | 82                         | 4             | 13      | 40                        | -     | 61               | 79                | 80                              | 41    | -                 | 75                 | 19             | 100     | -                 | 25                      | 27             | -             | 75                  | 99     | 50             | 58              | 85               |
| Crookston           | O 109          | 21              | -      | 1    | -            | -                          | 2             | 16      | 2                         | -     | 88               | 30                | 1                               | -     | -                 | -                  | 4              | -       | -                 | -                       | 6              | -             | -                   | 18     | 9              | 13              | 7                |
| PD                  | C 83           | 5               | -      | -    | -            | -                          | 2             | 2       | 1                         | -     | 78               | 23                | -                               | -     | -                 | -                  | 3              | -       | -                 | -                       | 6              | -             | -                   | 18     | 9              | 13              | 6                |
| MN0600100           | % 76           | 24              | -      | -    | -            | -                          | 100           | 13      | 50                        | -     | 89               | 77                | -                               | -     | -                 | -                  | 75             | -       | -                 | -                       | 100            | -             | -                   | 100    | 100            | 100             | 86               |
| East Grand Forks    | O 1,654        | 463             | -      | 5    | 1            | 12                         | 92            | 324     | 25                        | 4     | 1,191            | 121               | 10                              | 99    | -                 | 10                 | 163            | 10      | -                 | 3                       | 43             | -             | 31                  | 74     | 48             | 491             | 88               |
| PD                  | C 1,168        | 153             | -      | 4    | -            | 11                         | 15            | 115     | 6                         | 2     | 1,015            | 117               | 3                               | 97    | -                 | 10                 | 19             | 10      | -                 | 2                       | 43             | -             | 30                  | 74     | 48             | 483             | 79               |
| MN0600200           | % 71           | 33              | -      | 80   | -            | 92                         | 16            | 35      | 24                        | 50    | 85               | 97                | 30                              | 98    | -                 | 100                | 12             | 100     | -                 | 67                      | 100            | -             | 97                  | 100    | 100            | 98              | 90               |
| <b>POPE</b>         | O 528          | 150             | -      | 3    | -            | 1                          | 33            | 100     | 12                        | 1     | 378              | 12                | 8                               | 96    | -                 | 4                  | 96             | 3       | -                 | -                       | 7              | 2             | -                   | 29     | 40             | 33              | 48               |
| <b>COUNTY TOTAL</b> | C 283          | 32              | -      | 3    | -            | 1                          | 2             | 20      | 5                         | 1     | 251              | 12                | 1                               | 92    | -                 | 4                  | 17             | 3       | -                 | -                       | 7              | 2             | -                   | 29     | 40             | 8               | 36               |
|                     | % 54           | 21              | -      | 100  | -            | 100                        | 6             | 20      | 42                        | 100   | 66               | 100               | 13                              | 96    | -                 | 100                | 18             | 100     | -                 | -                       | 100            | 100           | -                   | 100    | 100            | 24              | 75               |
| Pope                | O 354          | 102             | -      | 3    | -            | -                          | 27            | 61      | 10                        | 1     | 252              | 10                | 4                               | 84    | -                 | 1                  | 64             | 2       | -                 | -                       | 3              | -             | -                   | 15     | 16             | 24              | 29               |
| Sheriff             | C 176          | 21              | -      | 3    | -            | -                          | 2             | 11      | 4                         | 1     | 155              | 10                | -                               | 80    | -                 | 1                  | 6              | 2       | -                 | -                       | 3              | -             | -                   | 15     | 16             | 4               | 18               |
| MN0610000           | % 50           | 21              | -      | 100  | -            | -                          | 7             | 18      | 40                        | 100   | 62               | 100               | -                               | 95    | -                 | 100                | 9              | 100     | -                 | -                       | 100            | -             | -                   | 100    | 100            | 17              | 62               |
| Glenwood            | O 174          | 48              | -      | -    | -            | 1                          | 6             | 39      | 2                         | -     | 126              | 2                 | 4                               | 12    | -                 | 3                  | 32             | 1       | -                 | -                       | 4              | 2             | -                   | 14     | 24             | 9               | 19               |
| PD                  | C 107          | 11              | -      | -    | -            | 1                          | -             | 9       | 1                         | -     | 96               | 2                 | 1                               | 12    | -                 | 3                  | 11             | 1       | -                 | -                       | 4              | 2             | -                   | 14     | 24             | 4               | 18               |
| MN0610100           | % 61           | 23              | -      | -    | -            | 100                        | -             | 23      | 50                        | -     | 76               | 100               | 25                              | 100   | -                 | 100                | 34             | 100     | -                 | -                       | 100            | 100           | -                   | 100    | 100            | 44              | 95               |

**TABLE 38  
Offenses, Clearances, and Percent Cleared by Agency, 1997**

| Area<br>NCIC Number | Grand<br>Total | Total<br>Part I | Murder        | Rape      | Rob-<br>bery | Aggra-<br>vated<br>Assault | Burg-<br>lary | Larceny      | Motor<br>Vehicle<br>Theft | Arson        | Total<br>Part II | Other<br>Assaults | Forgery/<br>Counter-<br>feiting | Fraud      | Embez-<br>zelment | Stolen<br>Property | Vand-<br>alism | Weapons      | Prosti-<br>tution | Other<br>Sex<br>Offense | Nar-<br>cotics | Gam-<br>bling | Family/<br>Children | D.U.I.    | Liquor<br>Laws | Dis-<br>orderly | Other<br>Offense |              |
|---------------------|----------------|-----------------|---------------|-----------|--------------|----------------------------|---------------|--------------|---------------------------|--------------|------------------|-------------------|---------------------------------|------------|-------------------|--------------------|----------------|--------------|-------------------|-------------------------|----------------|---------------|---------------------|-----------|----------------|-----------------|------------------|--------------|
| <b>RAMSEY</b>       | O              | <b>47,799</b>   | <b>31,563</b> | <b>24</b> | <b>296</b>   | <b>913</b>                 | <b>1,489</b>  | <b>5,039</b> | <b>20,129</b>             | <b>3,361</b> | <b>312</b>       | <b>16,236</b>     | <b>5,954</b>                    | <b>472</b> | <b>831</b>        | <b>-</b>           | <b>114</b>     | <b>2,658</b> | <b>190</b>        | <b>2</b>                | <b>117</b>     | <b>576</b>    | <b>2</b>            | <b>92</b> | <b>1,246</b>   | <b>397</b>      | <b>1,970</b>     | <b>1,615</b> |
| <b>COUNTY TOTAL</b> | C              | <b>18,213</b>   | <b>7,603</b>  | <b>23</b> | <b>285</b>   | <b>407</b>                 | <b>1,248</b>  | <b>720</b>   | <b>3,839</b>              | <b>944</b>   | <b>138</b>       | <b>10,609</b>     | <b>4,305</b>                    | <b>176</b> | <b>553</b>        | <b>-</b>           | <b>90</b>      | <b>266</b>   | <b>161</b>        | <b>1</b>                | <b>59</b>      | <b>533</b>    | <b>1</b>            | <b>52</b> | <b>1,243</b>   | <b>388</b>      | <b>1,520</b>     | <b>1,261</b> |
|                     | %              | <b>38</b>       | <b>24</b>     | <b>96</b> | <b>96</b>    | <b>45</b>                  | <b>84</b>     | <b>14</b>    | <b>19</b>                 | <b>28</b>    | <b>44</b>        | <b>65</b>         | <b>72</b>                       | <b>37</b>  | <b>67</b>         | <b>-</b>           | <b>79</b>      | <b>10</b>    | <b>85</b>         | <b>50</b>               | <b>50</b>      | <b>93</b>     | <b>50</b>           | <b>57</b> | <b>100</b>     | <b>98</b>       | <b>77</b>        | <b>78</b>    |
| Ramsey              | O              | <b>1,024</b>    | <b>388</b>    | -         | 1            | 3                          | 9             | 36           | 304                       | 33           | 2                | <b>636</b>        | 61                              | 13         | 8                 | -                  | 3              | 122          | 15                | -                       | 6              | 105           | 1                   | 1         | 163            | 12              | 39               | 87           |
| Sheriff             | C              | <b>549</b>      | <b>60</b>     | -         | 1            | 1                          | 9             | 1            | 32                        | 16           | -                | <b>489</b>        | 56                              | 5          | 7                 | -                  | 3              | 12           | 11                | -                       | 4              | 99            | 1                   | 1         | 163            | 12              | 33               | 82           |
| MN0620000           | %              | <b>54</b>       | <b>15</b>     | -         | 100          | 33                         | 100           | 3            | 11                        | 48           | -                | <b>77</b>         | 92                              | 38         | 88                | -                  | 100            | 10           | 73                | -                       | 67             | 94            | 100                 | 100       | 100            | 100             | 85               | 94           |
| Arden Hills         | O              | <b>525</b>      | <b>233</b>    | -         | 2            | 4                          | 5             | 31           | 176                       | 13           | 2                | <b>292</b>        | 45                              | 13         | 6                 | -                  | 5              | 77           | 4                 | -                       | 4              | 11            | -                   | 4         | 39             | 11              | 24               | 49           |
| PD                  | C              | <b>229</b>      | <b>35</b>     | -         | -            | 1                          | 5             | 2            | 22                        | 5            | -                | <b>194</b>        | 43                              | 6          | 2                 | -                  | 5              | 7            | 4                 | -                       | 2              | 9             | -                   | 3         | 39             | 10              | 21               | 43           |
| MN062010X           | %              | <b>44</b>       | <b>15</b>     | -         | -            | 25                         | 100           | 6            | 13                        | 38           | -                | <b>66</b>         | 96                              | 46         | 33                | -                  | 100            | 9            | 100               | -                       | 50             | 82            | -                   | 75        | 100            | 91              | 88               | 88           |
| Falcon Heights      | O              | <b>183</b>      | <b>57</b>     | -         | -            | -                          | -             | 11           | 39                        | 7            | -                | <b>126</b>        | 3                               | -          | 4                 | -                  | -              | 56           | -                 | -                       | 1              | 4             | -                   | -         | 29             | 4               | 4                | 21           |
| PD                  | C              | <b>88</b>       | <b>17</b>     | -         | -            | -                          | -             | 3            | 12                        | 2            | -                | <b>71</b>         | 3                               | -          | 1                 | -                  | -              | 6            | -                 | -                       | 1              | 4             | -                   | -         | 29             | 4               | 3                | 20           |
| MN062020X           | %              | <b>48</b>       | <b>30</b>     | -         | -            | -                          | -             | 27           | 31                        | 29           | -                | <b>56</b>         | 100                             | -          | 25                | -                  | -              | 11           | -                 | -                       | 100            | 100           | -                   | -         | 100            | 100             | 75               | 95           |
| Lauderdale          | O              | <b>101</b>      | <b>27</b>     | -         | -            | -                          | 1             | 3            | 19                        | 4            | -                | <b>74</b>         | 10                              | 3          | 1                 | -                  | -              | 30           | -                 | -                       | -              | 4             | -                   | -         | 5              | -               | 6                | 15           |
| PD                  | C              | <b>43</b>       | <b>4</b>      | -         | -            | -                          | 1             | -            | 3                         | -            | -                | <b>39</b>         | 9                               | 2          | -                 | -                  | -              | 2            | -                 | -                       | -              | 4             | -                   | -         | 5              | -               | 4                | 13           |
| MN062030X           | %              | <b>43</b>       | <b>15</b>     | -         | -            | -                          | 100           | -            | 16                        | -            | -                | <b>53</b>         | 90                              | 67         | -                 | -                  | -              | 7            | -                 | -                       | -              | 100           | -                   | -         | 100            | -               | 67               | 87           |
| Maplewood           | O              | <b>6,020</b>    | <b>2,665</b>  | -         | 11           | 24                         | 30            | 216          | 2,193                     | 183          | 8                | <b>3,355</b>      | 237                             | 163        | 382               | -                  | 20             | 591          | 75                | -                       | 22             | 117           | -                   | 10        | 184            | 89              | 1,032            | 433          |
| PD                  | C              | <b>3,275</b>    | <b>861</b>    | -         | 5            | 6                          | 24            | 19           | 777                       | 29           | 1                | <b>2,414</b>      | 179                             | 60         | 286               | -                  | 19             | 74           | 72                | -                       | 12             | 114           | -                   | 9         | 184            | 88              | 932              | 385          |
| MN0620400           | %              | <b>54</b>       | <b>32</b>     | -         | 45           | 25                         | 80            | 9            | 35                        | 16           | 13               | <b>72</b>         | 76                              | 37         | 75                | -                  | 95             | 13           | 96                | -                       | 55             | 97            | -                   | 90        | 100            | 99              | 90               | 89           |
| Mounds View         | O              | <b>1,630</b>    | <b>603</b>    | -         | 3            | 6                          | 33            | 65           | 458                       | 33           | 5                | <b>1,027</b>      | 199                             | 13         | 19                | -                  | 11             | 259          | 21                | -                       | 20             | 42            | -                   | 20        | 97             | 54              | 114              | 158          |
| PD                  | C              | <b>715</b>      | <b>114</b>    | -         | 3            | 2                          | 18            | 6            | 77                        | 5            | 3                | <b>601</b>        | 162                             | 4          | 7                 | -                  | 6              | 37           | 17                | -                       | 13             | 41            | -                   | 5         | 97             | 52              | 50               | 110          |
| MN0620500           | %              | <b>44</b>       | <b>19</b>     | -         | 100          | 33                         | 55            | 9            | 17                        | 15           | 60               | <b>59</b>         | 81                              | 31         | 37                | -                  | 55             | 14           | 81                | -                       | 65             | 98            | -                   | 25        | 100            | 96              | 44               | 70           |
| New Brighton        | O              | <b>1,965</b>    | <b>897</b>    | -         | 14           | 3                          | 22            | 138          | 649                       | 67           | 4                | <b>1,068</b>      | 105                             | 24         | 55                | -                  | 6              | 251          | 6                 | -                       | 10             | 66            | -                   | 35        | 69             | 32              | 215              | 194          |
| PD                  | C              | <b>754</b>      | <b>171</b>    | -         | 11           | 1                          | 18            | 10           | 112                       | 19           | -                | <b>583</b>        | 87                              | 11         | 34                | -                  | 6              | 16           | 5                 | -                       | 5              | 60            | -                   | 21        | 68             | 31              | 134              | 105          |
| MN0620600           | %              | <b>38</b>       | <b>19</b>     | -         | 79           | 33                         | 82            | 7            | 17                        | 28           | -                | <b>55</b>         | 83                              | 46         | 62                | -                  | 100            | 6            | 83                | -                       | 50             | 91            | -                   | 60        | 99             | 97              | 62               | 54           |
| North St. Paul      | O              | <b>1,141</b>    | <b>464</b>    | -         | 7            | 1                          | 18            | 46           | 354                       | 32           | 6                | <b>677</b>        | 87                              | 34         | 28                | -                  | 3              | 193          | 10                | 1                       | 6              | 51            | -                   | 2         | 83             | 44              | 64               | 71           |
| PD                  | C              | <b>526</b>      | <b>125</b>    | -         | 5            | -                          | 13            | 10           | 79                        | 13           | 5                | <b>401</b>        | 73                              | 15         | 19                | -                  | 2              | 16           | 4                 | -                       | 5              | 39            | -                   | 1         | 83             | 44              | 34               | 66           |
| MN0620700           | %              | <b>46</b>       | <b>27</b>     | -         | 71           | -                          | 72            | 22           | 22                        | 41           | 83               | <b>59</b>         | 84                              | 44         | 68                | -                  | 67             | 8            | 40                | -                       | 83             | 76            | -                   | 50        | 100            | 100             | 53               | 93           |
| Roseville           | O              | <b>3,764</b>    | <b>2,144</b>  | -         | 8            | 24                         | 29            | 170          | 1,765                     | 140          | 8                | <b>1,620</b>      | 225                             | 125        | 169               | -                  | 46             | 399          | 21                | -                       | 22             | 58            | -                   | 9         | 100            | 23              | 155              | 268          |
| PD                  | C              | <b>1,307</b>    | <b>629</b>    | -         | 2            | 6                          | 19            | 14           | 563                       | 21           | 4                | <b>678</b>        | 114                             | 45         | 83                | -                  | 30             | 30           | 16                | -                       | 5              | 54            | -                   | 1         | 99             | 20              | 31               | 150          |
| MN0620800           | %              | <b>35</b>       | <b>29</b>     | -         | 25           | 25                         | 66            | 8            | 32                        | 15           | 50               | <b>42</b>         | 51                              | 36         | 49                | -                  | 65             | 8            | 76                | -                       | 23             | 93            | -                   | 11        | 99             | 87              | 20               | 56           |
| St. Paul            | O              | <b>26,112</b>   | <b>21,536</b> | 23        | 229          | 829                        | 1,302         | 3,999        | 12,258                    | 2,628        | 268              | <b>4,576</b>      | 4,576                           | -          | -                 | -                  | -              | -            | -                 | -                       | -              | -             | -                   | -         | -              | -               | -                | -            |
| PD                  | C              | <b>8,360</b>    | <b>5,136</b>  | 23        | 240          | 385                        | 1,105         | 626          | 1,851                     | 786          | 120              | <b>3,224</b>      | 3,224                           | -          | -                 | -                  | -              | -            | -                 | -                       | -              | -             | -                   | -         | -              | -               | -                | -            |
| MN0620900           | %              | <b>32</b>       | <b>24</b>     | 100       | 105          | 46                         | 85            | 16           | 15                        | 30           | 45               | <b>70</b>         | 70                              | -          | -                 | -                  | -              | -            | -                 | -                       | -              | -             | -                   | -         | -              | -               | -                | -            |
| White Bear Lake     | O              | <b>2,042</b>    | <b>1,046</b>  | -         | 4            | 6                          | 8             | 145          | 794                       | 87           | 2                | <b>996</b>        | 119                             | 24         | 110               | -                  | 6              | 257          | 12                | 1                       | 2              | 58            | -                   | 1         | 156            | 74              | 101              | 75           |
| PD                  | C              | <b>864</b>      | <b>171</b>    | -         | 4            | 3                          | 8             | 11           | 141                       | 3            | 1                | <b>693</b>        | 92                              | 5          | 83                | -                  | 6              | 33           | 12                | 1                       | 2              | 58            | -                   | 1         | 156            | 74              | 97               | 73           |
| MN0621000           | %              | <b>42</b>       | <b>16</b>     | -         | 100          | 50                         | 100           | 8            | 18                        | 3            | 50               | <b>70</b>         | 77                              | 21         | 75                | -                  | 100            | 13           | 100               | 100                     | 100            | 100           | -                   | 100       | 100            | 100             | 96               | 97           |

**TABLE 38**  
**Offenses, Clearances, and Percent Cleared by Agency, 1997**

| Area<br>NCIC Number | Grand<br>Total | Total<br>Part I | Murder | Rape | Rob-<br>bery | Aggra-<br>vated<br>Assault | Burg-<br>lary | Larceny | Motor<br>Vehicle<br>Theft | Arson | Total<br>Part II | Other<br>Assaults | Forgery/<br>Counter-<br>feiting | Fraud | Embez-<br>zelment | Stolen<br>Property | Vand-<br>alism | Weapons | Prosti-<br>tution | Other<br>Sex<br>Offense | Nar-<br>cotics | Gam-<br>bling | Family/<br>Children | D.U.I. | Liquor<br>Laws | Dis-<br>orderly | Other<br>Offense |
|---------------------|----------------|-----------------|--------|------|--------------|----------------------------|---------------|---------|---------------------------|-------|------------------|-------------------|---------------------------------|-------|-------------------|--------------------|----------------|---------|-------------------|-------------------------|----------------|---------------|---------------------|--------|----------------|-----------------|------------------|
| Little Canada       | O 1,126        | 470             | 1      | 9    | 7            | 14                         | 58            | 322     | 55                        | 4     | 656              | 119               | 21                              | 13    | -                 | 7                  | 128            | 12      | -                 | 7                       | 23             | -             | 4                   | 148    | 13             | 76              | 85               |
| PD                  | C 599          | 102             | -      | 8    | 1            | 13                         | 7             | 48      | 23                        | 2     | 497              | 111               | 11                              | 11    | -                 | 7                  | 15             | 10      | -                 | 5                       | 19             | -             | 4                   | 148    | 13             | 68              | 75               |
| MN062110X           | % 53           | 22              | -      | 89   | 14           | 93                         | 12            | 15      | 42                        | 50    | 76               | 93                | 52                              | 85    | -                 | 100                | 12             | 83      | -                 | 71                      | 83             | -             | 100                 | 100    | 100            | 89              | 88               |
| Shoreview           | O 1,129        | 529             | -      | 2    | 5            | 13                         | 67            | 413     | 26                        | 3     | 600              | 87                | 25                              | 13    | -                 | 3                  | 160            | 7       | -                 | 10                      | 22             | -             | 5                   | 98     | 22             | 61              | 87               |
| PD                  | C 437          | 69              | -      | 1    | -            | 10                         | 5             | 46      | 6                         | 1     | 368              | 80                | 7                               | 5     | -                 | 2                  | 7              | 5       | -                 | 2                       | 19             | -             | 5                   | 98     | 21             | 42              | 75               |
| MN062120X           | % 39           | 13              | -      | 50   | -            | 77                         | 7             | 11      | 23                        | 33    | 61               | 92                | 28                              | 38    | -                 | 67                 | 4              | 71      | -                 | 20                      | 86             | -             | 100                 | 100    | 95             | 69              | 86               |
| Vadnais Heights     | O 904          | 454             | -      | 5    | 1            | 4                          | 46            | 345     | 52                        | 1     | 450              | 68                | 13                              | 23    | -                 | 4                  | 119            | 6       | -                 | 6                       | 11             | 1             | 1                   | 69     | 17             | 48              | 64               |
| PD                  | C 401          | 107             | -      | 5    | 1            | 4                          | 6             | 75      | 16                        | -     | 294              | 62                | 5                               | 15    | -                 | 4                  | 8              | 5       | -                 | 3                       | 9              | -             | 1                   | 68     | 17             | 41              | 56               |
| MN062130X           | % 44           | 24              | -      | 100  | 100          | 100                        | 13            | 22      | 31                        | -     | 65               | 91                | 38                              | 65    | -                 | 100                | 7              | 83      | -                 | 50                      | 82             | -             | 100                 | 99     | 100            | 85              | 88               |
| North Oaks          | O 135          | 52              | -      | 1    | -            | 1                          | 8             | 40      | 1                         | 1     | 83               | 13                | 1                               | -     | -                 | -                  | 16             | 1       | -                 | 1                       | 4              | -             | -                   | 6      | 2              | 31              | 8                |
| PD                  | C 66           | 3               | -      | -    | -            | 1                          | -             | 1       | -                         | 1     | 63               | 10                | -                               | -     | -                 | -                  | 3              | -       | -                 | -                       | 4              | -             | -                   | 6      | 2              | 30              | 8                |
| MN062150X           | % 49           | 6               | -      | -    | -            | 100                        | -             | 3       | -                         | 100   | 76               | 77                | -                               | -     | -                 | -                  | 19             | -       | -                 | -                       | 100            | -             | -                   | 100    | 100            | 97              | 100              |
| RED LAKE            | O 462          | 63              | -      | 1    | -            | -                          | 15            | 43      | 4                         | -     | 399              | 12                | 2                               | 129   | -                 | -                  | 138            | -       | -                 | -                       | -              | -             | 5                   | 5      | 10             | 70              | 28               |
| COUNTY TOTAL        | C 245          | 7               | -      | 1    | -            | -                          | 1             | 4       | 1                         | -     | 238              | 6                 | 2                               | 89    | -                 | -                  | 50             | -       | -                 | -                       | -              | -             | 2                   | 5      | 3              | 58              | 23               |
| MN0630000           | % 53           | 11              | -      | 100  | -            | -                          | 7             | 9       | 25                        | -     | 60               | 50                | 100                             | 69    | -                 | -                  | 36             | -       | -                 | -                       | -              | -             | 40                  | 100    | 30             | 83              | 82               |
| REDWOOD             | O 1,494        | 453             | 1      | 7    | 1            | 14                         | 89            | 297     | 40                        | 4     | 1,041            | 163               | 22                              | 47    | -                 | 4                  | 245            | 15      | -                 | 22                      | 27             | 1             | 44                  | 57     | 56             | 147             | 191              |
| COUNTY TOTAL        | C 806          | 129             | 1      | 6    | -            | 13                         | 23            | 67      | 15                        | 4     | 677              | 139               | 10                              | 32    | -                 | 2                  | 54             | 10      | -                 | 13                      | 21             | -             | 36                  | 57     | 56             | 86              | 161              |
|                     | % 54           | 28              | 100    | 86   | -            | 93                         | 26            | 23      | 38                        | 100   | 65               | 85                | 45                              | 68    | -                 | 50                 | 22             | 67      | -                 | 59                      | 78             | -             | 82                  | 100    | 100            | 59              | 84               |
| Redwood             | O 801          | 230             | -      | 4    | 1            | 9                          | 63            | 129     | 21                        | 3     | 571              | 100               | 9                               | 17    | -                 | 3                  | 115            | 11      | -                 | 12                      | 22             | -             | 30                  | 34     | 25             | 64              | 129              |
| Sheriff             | C 467          | 57              | -      | 3    | -            | 8                          | 13            | 22      | 8                         | 3     | 410              | 88                | 5                               | 12    | -                 | 1                  | 21             | 8       | -                 | 10                      | 17             | -             | 28                  | 34     | 25             | 46              | 115              |
| MN0640000           | % 58           | 25              | -      | 75   | -            | 89                         | 21            | 17      | 38                        | 100   | 72               | 88                | 56                              | 71    | -                 | 33                 | 18             | 73      | -                 | 83                      | 77             | -             | 93                  | 100    | 100            | 72              | 89               |
| Redwood Falls       | O 693          | 223             | 1      | 3    | -            | 5                          | 26            | 168     | 19                        | 1     | 470              | 63                | 13                              | 30    | -                 | 1                  | 130            | 4       | -                 | 10                      | 5              | 1             | 14                  | 23     | 31             | 83              | 62               |
| PD                  | C 339          | 72              | 1      | 3    | -            | 5                          | 10            | 45      | 7                         | 1     | 267              | 51                | 5                               | 20    | -                 | 1                  | 33             | 2       | -                 | 3                       | 4              | -             | 8                   | 23     | 31             | 40              | 46               |
| MN0640200           | % 49           | 32              | 100    | 100  | -            | 100                        | 38            | 27      | 37                        | 100   | 57               | 81                | 38                              | 67    | -                 | 100                | 25             | 50      | -                 | 30                      | 80             | -             | 57                  | 100    | 100            | 48              | 74               |
| RENVILLE            | O 856          | 332             | -      | 5    | 1            | 6                          | 91            | 202     | 27                        | -     | 524              | 51                | 9                               | 7     | -                 | 2                  | 167            | 1       | -                 | 8                       | 11             | -             | 10                  | 96     | 90             | 41              | 31               |
| COUNTY TOTAL        | C 326          | 43              | -      | 4    | 1            | 6                          | 6             | 23      | 3                         | -     | 283              | 38                | 2                               | 2     | -                 | 2                  | 8              | -       | -                 | 5                       | 6              | -             | 1                   | 96     | 90             | 13              | 20               |
|                     | % 38           | 13              | -      | 80   | 100          | 100                        | 7             | 11      | 11                        | -     | 54               | 75                | 22                              | 29    | -                 | 100                | 5              | -       | -                 | 63                      | 55             | -             | 10                  | 100    | 100            | 32              | 65               |
| Renville            | O 655          | 209             | -      | 5    | 1            | 5                          | 57            | 120     | 21                        | -     | 446              | 39                | 4                               | 6     | -                 | 2                  | 119            | 1       | -                 | 8                       | 6              | -             | 10                  | 92     | 90             | 39              | 30               |
| Sheriff             | C 284          | 24              | -      | 4    | 1            | 5                          | 2             | 9       | 3                         | -     | 260              | 28                | -                               | 2     | -                 | 2                  | 4              | -       | -                 | 5                       | 6              | -             | 1                   | 92     | 90             | 11              | 19               |
| MN0650000           | % 43           | 11              | -      | 80   | 100          | 100                        | 4             | 8       | 14                        | -     | 58               | 72                | -                               | 33    | -                 | 100                | 3              | -       | -                 | 63                      | 100            | -             | 10                  | 100    | 100            | 28              | 63               |
| Olivia              | O 201          | 123             | -      | -    | -            | 1                          | 34            | 82      | 6                         | -     | 78               | 12                | 5                               | 1     | -                 | -                  | 48             | -       | -                 | -                       | 5              | -             | -                   | 4      | -              | 2               | 1                |
| PD                  | C 42           | 19              | -      | -    | -            | 1                          | 4             | 14      | -                         | -     | 23               | 10                | 2                               | -     | -                 | -                  | 4              | -       | -                 | -                       | -              | -             | 4                   | -      | 2              | 1               |                  |
| MN0650300           | % 21           | 15              | -      | -    | -            | 100                        | 12            | 17      | -                         | -     | 29               | 83                | 40                              | -     | -                 | -                  | 8              | -       | -                 | -                       | -              | -             | -                   | 100    | -              | 100             | 100              |
| RICE                | O 6,319        | 2,229           | -      | 27   | 13           | 40                         | 372           | 1,611   | 115                       | 51    | 4,090            | 400               | 72                              | 390   | -                 | 22                 | 1,206          | 70      | -                 | 49                      | 141            | 1             | 73                  | 329    | 290            | 491             | 556              |
| COUNTY TOTAL        | C 3,209        | 564             | -      | 19   | 6            | 31                         | 50            | 424     | 29                        | 5     | 2,645            | 357               | 27                              | 353   | -                 | 18                 | 165            | 48      | -                 | 27                      | 107            | -             | 30                  | 327    | 286            | 426             | 474              |
|                     | % 51           | 25              | -      | 70   | 46           | 78                         | 13            | 26      | 25                        | 10    | 65               | 89                | 38                              | 91    | -                 | 82                 | 14             | 69      | -                 | 55                      | 76             | -             | 41                  | 99     | 99             | 87              | 85               |

**TABLE 38**  
**Offenses, Clearances, and Percent Cleared by Agency, 1997**

| Area<br>NCIC Number               | Grand<br>Total | Total<br>Part I                             | Murder                                    | Rape | Rob-<br>bery | Aggra-<br>vated<br>Assault | Burg-<br>lary | Larceny | Motor<br>Vehicle<br>Theft | Arson | Total<br>Part II | Other<br>Assaults | Forgery/<br>Counter-<br>feiting | Fraud | Embez-<br>zelment | Stolen<br>Property | Vand-<br>alism | Weapons | Prosti-<br>tution | Other<br>Sex<br>Offense | Nar-<br>cotics | Gam-<br>bling | Family/<br>Children | D.U.I. | Liquor<br>Laws | Dis-<br>orderly | Other<br>Offense |       |
|-----------------------------------|----------------|---|---|------|--------------|----------------------------|---------------|---------|---------------------------|-------|------------------|-------------------|---------------------------------|-------|-------------------|--------------------|----------------|---------|-------------------|-------------------------|----------------|---------------|---------------------|--------|----------------|-----------------|------------------|-------|
| Rice<br>Sheriff<br>MN0660000      | O<br>C<br>%    | <b>1,279</b><br><b>759</b><br><b>59</b>     | <b>360</b><br><b>76</b><br><b>21</b>      | -    | 4            | -                          | 4             | 116     | 198                       | 22    | 16               | <b>919</b>        | 69                              | 7     | 315               | -                  | 4              | 182     | 11                | -                       | 14             | 11            | 1                   | 19     | 82             | 31              | 33               | 140   |
| Faribault<br>PD<br>MN0660100      | O<br>C<br>%    | <b>3,505</b><br><b>1,760</b><br><b>50</b>   | <b>1,274</b><br><b>340</b><br><b>27</b>   | -    | 15           | 7                          | 29            | 186     | 940                       | 66    | 31               | <b>2,231</b>      | 249                             | 52    | 61                | -                  | 9              | 740     | 39                | -                       | 25             | 98            | -                   | 51     | 109            | 132             | 361              | 305   |
| Northfield<br>PD<br>MN0660200     | O<br>C<br>%    | <b>1,535</b><br><b>690</b><br><b>45</b>     | <b>595</b><br><b>148</b><br><b>25</b>     | -    | 8            | 6                          | 7             | 70      | 473                       | 27    | 4                | <b>940</b>        | 82                              | 13    | 14                | -                  | 9              | 284     | 20                | -                       | 10             | 32            | -                   | 3      | 138            | 127             | 97               | 111   |
| <b>ROCK<br/>COUNTY TOTAL</b>      | O<br>C<br>%    | <b>301</b><br><b>151</b><br><b>50</b>       | <b>148</b><br><b>73</b><br><b>49</b>      | -    | 1            | -                          | 16            | 20      | 99                        | 12    | -                | <b>153</b>        | 1                               | 6     | 4                 | -                  | -              | 105     | -                 | -                       | -              | 1             | -                   | -      | 18             | 17              | -                | 1     |
| Rock<br>Sheriff<br>MN0670000      | O<br>C<br>%    | <b>90</b><br><b>48</b><br><b>53</b>         | <b>43</b><br><b>21</b><br><b>49</b>       | -    | -            | -                          | 3             | 10      | 26                        | 4     | -                | <b>47</b>         | 1                               | -     | 1                 | -                  | -              | 26      | -                 | -                       | -              | -             | -                   | -      | 11             | 8               | -                | -     |
| Luverne<br>PD<br>MN0670100        | O<br>C<br>%    | <b>211</b><br><b>103</b><br><b>49</b>       | <b>105</b><br><b>52</b><br><b>50</b>      | -    | 1            | -                          | 13            | 10      | 73                        | 8     | -                | <b>106</b>        | -                               | 6     | 3                 | -                  | -              | 79      | -                 | -                       | -              | 1             | -                   | -      | 7              | 9               | -                | 1     |
| <b>ROSEAU<br/>COUNTY TOTAL</b>    | O<br>C<br>%    | <b>1,453</b><br><b>796</b><br><b>55</b>     | <b>429</b><br><b>107</b><br><b>25</b>     | -    | 3            | -                          | 4             | 49      | 338                       | 35    | -                | <b>1,024</b>      | 133                             | 12    | 69                | -                  | -              | 245     | 6                 | -                       | 23             | 63            | -                   | 44     | 81             | 214             | 45               | 89    |
| Roseau<br>Sheriff<br>MN0680000    | O<br>C<br>%    | <b>719</b><br><b>360</b><br><b>50</b>       | <b>187</b><br><b>31</b><br><b>17</b>      | -    | 2            | -                          | 2             | 27      | 140                       | 16    | -                | <b>532</b>        | 50                              | 7     | 44                | -                  | -              | 140     | 4                 | -                       | 18             | 42            | -                   | 35     | 33             | 93              | 13               | 53    |
| Roseau<br>PD<br>MN0680100         | O<br>C<br>%    | <b>338</b><br><b>186</b><br><b>55</b>       | <b>128</b><br><b>33</b><br><b>26</b>      | -    | 1            | -                          | -             | 10      | 103                       | 14    | -                | <b>210</b>        | 29                              | 4     | 7                 | -                  | -              | 45      | -                 | -                       | -              | 14            | -                   | 6      | 25             | 41              | 19               | 20    |
| Warroad<br>PD<br>MN0680200        | O<br>C<br>%    | <b>396</b><br><b>250</b><br><b>63</b>       | <b>114</b><br><b>43</b><br><b>38</b>      | -    | -            | -                          | 2             | 12      | 95                        | 5     | -                | <b>282</b>        | 54                              | 1     | 18                | -                  | -              | 60      | 2                 | -                       | 5              | 7             | -                   | 3      | 23             | 80              | 13               | 16    |
| <b>ST. LOUIS<br/>COUNTY TOTAL</b> | O<br>C<br>%    | <b>24,718</b><br><b>11,269</b><br><b>46</b> | <b>7,833</b><br><b>1,798</b><br><b>23</b> | 5    | 148          | 109                        | 303           | 1,452   | 5,298                     | 481   | 37               | <b>16,885</b>     | 2,063                           | 257   | 473               | -                  | 83             | 3,110   | 346               | 13                      | 281            | 694           | 4                   | 267    | 999            | 1,169           | 5,497            | 1,629 |
| St. Louis<br>Sheriff<br>MN0690000 | O<br>C<br>%    | <b>3,339</b><br><b>1,563</b><br><b>47</b>   | <b>1,031</b><br><b>189</b><br><b>18</b>   | 1    | 26           | 1                          | 37            | 446     | 431                       | 79    | 10               | <b>2,308</b>      | 374                             | 26    | 120               | -                  | 17             | 422     | 31                | 1                       | 47             | 171           | -                   | 31     | 162            | 114             | 498              | 294   |
|                                   |                |   |   | 100  | 54           | 100                        | 84            | 13      | 15                        | 25    | 10               | <b>60</b>         | 266                             | 8     | 65                | -                  | 10             | 85      | 18                | -                       | 23             | 82            | -                   | 18     | 156            | 107             | 372              | 164   |
|                                   |                |   |   |      |              |                            |               |         |                           |       |                  | 71                | 31                              | 54    | -                 | 59                 | 20             | 58      | -                 | 49                      | 48             | -             | 58                  | 96     | 94             | 75              | 56               |       |

**TABLE 38**  
**Offenses, Clearances, and Percent Cleared by Agency, 1997**

| Area<br>NCIC Number              | Grand<br>Total | Total<br>Part I                            | Murder                                    | Rape | Rob-<br>bery | Aggra-<br>vated<br>Assault | Burg-<br>lary | Larceny | Motor<br>Vehicle<br>Theft | Arson | Total<br>Part II | Other<br>Assaults | Forgery/<br>Counter-<br>feiting | Embez-<br>zelment<br>Fraud | Stolen<br>Property | Vand-<br>alism | Weapons | Prosti-<br>tution | Other<br>Sex<br>Offense | Nar-<br>cotics | Gam-<br>bling | Family/<br>Children | D.U.I. | Liquor<br>Laws | Dis-<br>orderly | Other<br>Offense |       |     |
|----------------------------------|----------------|--|---|------|--------------|----------------------------|---------------|---------|---------------------------|-------|------------------|-------------------|---------------------------------|----------------------------|--------------------|----------------|---------|-------------------|-------------------------|----------------|---------------|---------------------|--------|----------------|-----------------|------------------|-------|-----|
| Aurora<br>PD<br>MN069010X        | O<br>C<br>%    | <b>314</b><br><b>175</b><br><b>56</b>      | <b>80</b><br><b>32</b><br><b>40</b>       | -    | 2            | -                          | 5             | 10      | 60                        | 3     | -                | <b>234</b>        | 19                              | 5                          | 13                 | -              | 1       | 56                | 3                       | -              | 2             | 12                  | -      | 3              | 12              | 10               | 59    | 39  |
| Babbitt<br>PD<br>MN0690200       | O<br>C<br>%    | <b>15</b><br><b>6</b><br><b>40</b>         | <b>7</b><br><b>2</b><br><b>29</b>         | -    | -            | -                          | -             | -       | 5                         | 1     | 1                | <b>8</b>          | 3                               | -                          | -                  | -              | 2       | -                 | -                       | 1              | -             | -                   | -      | 1              | 1               | -                | -     |     |
| Biwabik<br>PD<br>MN0690300       | O<br>C<br>%    | <b>52</b><br><b>27</b><br><b>52</b>        | <b>14</b><br><b>5</b><br><b>36</b>        | -    | -            | -                          | 1             | 2       | 8                         | 3     | -                | <b>38</b>         | 2                               | -                          | 1                  | -              | 5       | 1                 | -                       | 2              | -             | -                   | 1      | 5              | 9               | 10               | 2     |     |
| Chisholm<br>PD<br>MN0690500      | O<br>C<br>%    | <b>292</b><br><b>86</b><br><b>29</b>       | <b>91</b><br><b>4</b><br><b>4</b>         | -    | 2            | -                          | -             | 8       | 75                        | 5     | 1                | <b>201</b>        | 22                              | 1                          | -                  | -              | 113     | 1                 | -                       | -              | 7             | -                   | -      | 28             | 11              | 12               | 6     |     |
| Duluth<br>PD<br>MN0690600        | O<br>C<br>%    | <b>14,836</b><br><b>6,842</b><br><b>46</b> | <b>4,678</b><br><b>1,139</b><br><b>24</b> | 3    | 87           | 93                         | 223           | 673     | 3,292                     | 291   | 16               | <b>10,158</b>     | 1,160                           | 162                        | 148                | -              | 54      | 1,667             | 276                     | 10             | 196           | 412                 | 2      | 133            | 438             | 655              | 4,133 | 712 |
| Ely<br>PD<br>MN0690700           | O<br>C<br>%    | <b>631</b><br><b>225</b><br><b>36</b>      | <b>165</b><br><b>32</b><br><b>19</b>      | -    | 2            | 1                          | 1             | 30      | 128                       | 3     | -                | <b>466</b>        | 58                              | -                          | 13                 | -              | 86      | -                 | -                       | 5              | 13            | -                   | 16     | 28             | 44              | 91               | 112   |     |
| Eveleth<br>PD<br>MN0690800       | O<br>C<br>%    | <b>529</b><br><b>146</b><br><b>28</b>      | <b>237</b><br><b>31</b><br><b>13</b>      | -    | 1            | 1                          | 6             | 55      | 154                       | 15    | 5                | <b>292</b>        | 54                              | 5                          | 10                 | -              | 1       | 85                | 1                       | -              | 6             | 18                  | -      | 18             | 8               | 16               | 24    | 46  |
| Gilbert<br>PD<br>MN0690900       | O<br>C<br>%    | <b>205</b><br><b>116</b><br><b>57</b>      | <b>74</b><br><b>6</b><br><b>8</b>         | -    | 1            | -                          | 2             | 14      | 50                        | 6     | 1                | <b>131</b>        | 7                               | 1                          | 15                 | -              | 15      | -                 | 1                       | -              | 3             | -                   | -      | 20             | 20              | 32               | 17    |     |
| Hibbing<br>PD<br>MN0691000       | O<br>C<br>%    | <b>616</b><br><b>409</b><br><b>66</b>      | <b>236</b><br><b>60</b><br><b>25</b>      | -    | 6            | 3                          | 5             | 39      | 171                       | 11    | 1                | <b>380</b>        | 66                              | 4                          | 5                  | -              | 1       | 51                | 3                       | -              | 8             | 10                  | -      | 3              | 96              | 35               | 50    | 48  |
| Hoyt Lakes<br>PD<br>MN0691100    | O<br>C<br>%    | <b>97</b><br><b>39</b><br><b>40</b>        | <b>30</b><br><b>8</b><br><b>27</b>        | -    | -            | -                          | -             | 4       | 24                        | 2     | -                | <b>67</b>         | 7                               | 4                          | 1                  | -              | 26      | -                 | -                       | 3              | -             | -                   | 2      | 16             | 3               | 5                |       |     |
| Mountain Iron<br>PD<br>MN069120X | O<br>C<br>%    | <b>324</b><br><b>156</b><br><b>48</b>      | <b>89</b><br><b>32</b><br><b>36</b>       | -    | 3            | -                          | 1             | 22      | 58                        | 4     | 1                | <b>235</b>        | 32                              | 11                         | 11                 | -              | 1       | 60                | 5                       | -              | 2             | 6                   | -      | 2              | 12              | 8                | 64    | 21  |
| Proctor<br>PD<br>MN0691300       | O<br>C<br>%    | <b>453</b><br><b>250</b><br><b>55</b>      | <b>150</b><br><b>42</b><br><b>28</b>      | -    | 1            | -                          | 2             | 22      | 113                       | 12    | -                | <b>303</b>        | 53                              | 7                          | 13                 | -              | 94      | 2                 | -                       | 2              | 6             | -                   | 2      | 8              | 8               | 83               | 25    |     |
|                                  |                |  |   | -    | 100          | -                          | 100           | 27      | 23                        | 58    | -                | <b>69</b>         | 94                              | 29                         | 46                 | -              | 20      | 100               | -                       | 100            | 83            | -                   | 100    | 100            | 100             | 98               | 92    |     |

**TABLE 38  
Offenses, Clearances, and Percent Cleared by Agency, 1997**

| Area<br>NCIC Number | Grand<br>Total | Total<br>Part I | Murder | Rape | Rob-<br>bery | Aggra-<br>vated<br>Assault | Burg-<br>lary | Larceny | Motor<br>Vehicle<br>Theft | Arson | Total<br>Part II | Other<br>Assaults | Forgery/<br>Counter-<br>feiting | Fraud | Embez-<br>zelment | Stolen<br>Property | Vand-<br>alism | Weapons | Prosti-<br>tution | Other<br>Sex<br>Offense | Nar-<br>cotics | Gam-<br>bling | Family/<br>Children | D.U.I. | Liquor<br>Laws | Dis-<br>orderly | Other<br>Offense |
|---------------------|----------------|-----------------|--------|------|--------------|----------------------------|---------------|---------|---------------------------|-------|------------------|-------------------|---------------------------------|-------|-------------------|--------------------|----------------|---------|-------------------|-------------------------|----------------|---------------|---------------------|--------|----------------|-----------------|------------------|
| Virginia            | O 1,863        | 515             | 1      | 12   | 8            | 11                         | 80            | 380     | 23                        | -     | 1,348            | 143               | 21                              | 95    | -                 | 5                  | 243            | 8       | 1                 | 6                       | 23             | 1             | 50                  | 144    | 169            | 221             | 218              |
| PD                  | C 959          | 160             | 1      | 8    | 5            | 7                          | 13            | 122     | 4                         | -     | 799              | 91                | 12                              | 27    | -                 | 5                  | 18             | 7       | -                 | 4                       | 23             | 1             | 7                   | 133    | 153            | 155             | 163              |
| MN0691400           | % 51           | 31              | 100    | 67   | 63           | 64                         | 16            | 32      | 17                        | -     | 59               | 64                | 57                              | 28    | -                 | 100                | 7              | 88      | -                 | 67                      | 100            | 100           | 14                  | 92     | 91             | 70              | 75               |
| Hermantown          | O 720          | 265             | -      | 3    | 2            | 9                          | 38            | 189     | 23                        | 1     | 455              | 60                | 10                              | 20    | -                 | 2                  | 76             | 15      | -                 | 2                       | 9              | 1             | 8                   | 29     | 10             | 134             | 79               |
| PD                  | C 242          | 50              | -      | -    | 1            | 6                          | 3             | 32      | 8                         | -     | 192              | 29                | 4                               | 12    | -                 | 1                  | 5              | 1       | -                 | -                       | 5              | -             | 2                   | 29     | 10             | 66              | 28               |
| MN0691700           | % 34           | 19              | -      | -    | 50           | 67                         | 8             | 17      | 35                        | -     | 42               | 48                | 40                              | 60    | -                 | 50                 | 7              | 7       | -                 | -                       | 56             | -             | 25                  | 100    | 100            | 49              | 35               |
| Univ. of Minnesota  | O 432          | 171             | -      | 2    | -            | -                          | 9             | 160     | -                         | -     | 261              | 3                 | -                               | 8     | -                 | 1                  | 109            | -       | -                 | 2                       | 1              | -             | -                   | 6      | 43             | 83              | 5                |
| PD - Duluth         | C 28           | 6               | -      | -    | -            | -                          | 1             | 5       | -                         | -     | 22               | 1                 | -                               | -     | -                 | -                  | -              | -       | -                 | -                       | 1              | -             | -                   | 3      | 11             | 2               | 2                |
| MN0691800           | % 6            | 4               | -      | -    | -            | -                          | 11            | 3       | -                         | -     | 8                | 33                | -                               | -     | -                 | -                  | 2              | -       | -                 | -                       | 100            | -             | -                   | 50     | 26             | 2               | 40               |
| SCOTT               | O 7,636        | 2,272           | 2      | 20   | 9            | 74                         | 253           | 1,731   | 173                       | 10    | 5,364            | 481               | 171                             | 172   | -                 | 23                 | 924            | 40      | -                 | 41                      | 296            | -             | 125                 | 456    | 257            | 517             | 1,861            |
| COUNTY TOTAL        | C 4,075        | 492             | 1      | 9    | 4            | 48                         | 34            | 349     | 43                        | 4     | 3,583            | 314               | 17                              | 65    | -                 | 20                 | 136            | 30      | -                 | 20                      | 291            | -             | 53                  | 446    | 256            | 249             | 1,686            |
|                     | % 53           | 22              | 50     | 45   | 44           | 65                         | 13            | 20      | 25                        | 40    | 67               | 65                | 10                              | 38    | -                 | 87                 | 15             | 75      | -                 | 49                      | 98             | -             | 42                  | 98     | 100            | 48              | 91               |
| Scott               | O 2,036        | 244             | -      | 5    | -            | 8                          | 42            | 161     | 27                        | 1     | 1,792            | 62                | 4                               | 29    | -                 | 3                  | 147            | 3       | -                 | 2                       | 28             | -             | 14                  | 119    | 52             | 32              | 1,297            |
| Sheriff             | C 1,554        | 29              | -      | -    | -            | 5                          | 8             | 10      | 5                         | 1     | 1,525            | 44                | 1                               | 11    | -                 | 3                  | 10             | 2       | -                 | 1                       | 27             | -             | 7                   | 115    | 51             | 10              | 1,243            |
| MN0700000           | % 76           | 12              | -      | -    | -            | 63                         | 19            | 6       | 19                        | 100   | 85               | 71                | 25                              | 38    | -                 | 100                | 7              | 67      | -                 | 50                      | 96             | -             | 50                  | 97     | 98             | 31              | 96               |
| Belle Plaine        | O 425          | 121             | -      | -    | -            | 2                          | 11            | 99      | 9                         | -     | 304              | 28                | 2                               | 27    | -                 | 1                  | 62             | -       | -                 | 3                       | 21             | -             | 1                   | 26     | 42             | 54              | 37               |
| PD                  | C 259          | 26              | -      | -    | -            | 2                          | 3             | 18      | 3                         | -     | 233              | 27                | 2                               | 27    | -                 | 1                  | 8              | -       | -                 | 1                       | 21             | -             | 1                   | 26     | 42             | 42              | 35               |
| MN0700100           | % 61           | 21              | -      | -    | -            | 100                        | 27            | 18      | 33                        | -     | 77               | 96                | 100                             | 100   | -                 | 100                | 13             | -       | -                 | 33                      | 100            | -             | 100                 | 100    | 100            | 78              | 95               |
| Jordan              | O 278          | 129             | -      | 3    | -            | 2                          | 9             | 105     | 10                        | -     | 149              | 25                | 2                               | 4     | -                 | -                  | 35             | -       | -                 | 1                       | 8              | -             | 3                   | 26     | 8              | 19              | 18               |
| PD                  | C 190          | 64              | -      | 2    | -            | 2                          | 2             | 50      | 8                         | -     | 126              | 25                | -                               | 3     | -                 | -                  | 19             | -       | -                 | 1                       | 7              | -             | 3                   | 26     | 8              | 18              | 16               |
| MN0700200           | % 68           | 50              | -      | 67   | -            | 100                        | 22            | 48      | 80                        | -     | 85               | 100               | -                               | 75    | -                 | -                  | 54             | -       | -                 | 100                     | 88             | -             | 100                 | 100    | 100            | 95              | 89               |
| New Prague          | O 64           | 10              | -      | -    | -            | 1                          | 2             | 6       | 1                         | -     | 54               | 6                 | 1                               | 2     | -                 | -                  | 8              | -       | -                 | 1                       | 2              | -             | -                   | 11     | 6              | 12              | 5                |
| PD                  | C 38           | 3               | -      | -    | -            | -                          | -             | 3       | -                         | -     | 35               | 5                 | 1                               | -     | -                 | -                  | 3              | -       | -                 | 1                       | 2              | -             | -                   | 11     | 6              | 3               | 3                |
| MN0700300           | % 59           | 30              | -      | -    | -            | -                          | -             | 50      | -                         | -     | 65               | 83                | 100                             | -     | -                 | -                  | 38             | -       | -                 | 100                     | 100            | -             | -                   | 100    | 100            | 25              | 60               |
| Shakopee            | O 1,881        | 740             | -      | 9    | 4            | 32                         | 79            | 550     | 63                        | 3     | 1,141            | 144               | 23                              | 52    | -                 | 5                  | 257            | 10      | -                 | 9                       | 138            | -             | 22                  | 81     | 51             | 127             | 222              |
| PD                  | C 789          | 154             | -      | 6    | -            | 17                         | 10            | 113     | 7                         | 1     | 635              | 85                | 4                               | 9     | -                 | 4                  | 35             | 9       | -                 | 3                       | 138            | -             | 6                   | 80     | 51             | 39              | 172              |
| MN0700400           | % 42           | 21              | -      | 67   | -            | 53                         | 13            | 21      | 11                        | 33    | 56               | 59                | 17                              | 17    | -                 | 80                 | 14             | 90      | -                 | 33                      | 100            | -             | 27                  | 99     | 100            | 31              | 77               |
| Savage              | O 1,406        | 558             | -      | 2    | 2            | 15                         | 69            | 436     | 30                        | 4     | 848              | 88                | 11                              | 27    | -                 | 8                  | 209            | 13      | -                 | 10                      | 64             | -             | 26                  | 97     | 27             | 127             | 141              |
| PD                  | C 586          | 101             | -      | 1    | 2            | 11                         | 7             | 71      | 8                         | 1     | 485              | 55                | 1                               | 5     | -                 | 7                  | 33             | 8       | -                 | 4                       | 62             | -             | 16                  | 92     | 27             | 71              | 104              |
| MN0700600           | % 42           | 18              | -      | 50   | 100          | 73                         | 10            | 16      | 27                        | 25    | 57               | 63                | 9                               | 19    | -                 | 88                 | 16             | 62      | -                 | 40                      | 97             | -             | 62                  | 95     | 100            | 56              | 74               |
| Prior Lake          | O 1,546        | 470             | 2      | 1    | 3            | 14                         | 41            | 374     | 33                        | 2     | 1,076            | 128               | 128                             | 31    | -                 | 6                  | 206            | 14      | -                 | 15                      | 35             | -             | 59                  | 96     | 71             | 146             | 141              |
| PD                  | C 659          | 115             | 1      | -    | 2            | 11                         | 4             | 84      | 12                        | 1     | 544              | 73                | 8                               | 10    | -                 | 5                  | 28             | 11      | -                 | 9                       | 34             | -             | 20                  | 96     | 71             | 66              | 113              |
| MN0700900           | % 43           | 24              | 50     | -    | 67           | 79                         | 10            | 22      | 36                        | 50    | 51               | 57                | 6                               | 32    | -                 | 83                 | 14             | 79      | -                 | 60                      | 97             | -             | 34                  | 100    | 100            | 45              | 80               |
| SHERBURNE           | O 4,753        | 1,464           | -      | 14   | -            | 32                         | 258           | 1,059   | 95                        | 6     | 3,289            | 328               | 67                              | 271   | -                 | 16                 | 658            | 28      | 1                 | 35                      | 149            | -             | 72                  | 374    | 197            | 495             | 598              |
| COUNTY TOTAL        | C 2,748        | 377             | -      | 10   | -            | 27                         | 37            | 276     | 25                        | 2     | 2,371            | 298               | 27                              | 235   | -                 | 16                 | 159            | 19      | 1                 | 27                      | 145            | -             | 61                  | 374    | 194            | 337             | 478              |
|                     | % 58           | 26              | -      | 71   | -            | 84                         | 14            | 26      | 26                        | 33    | 72               | 91                | 40                              | 87    | -                 | 100                | 24             | 68      | 100               | 77                      | 97             | -             | 85                  | 100    | 98             | 68              | 80               |

**TABLE 38**  
**Offenses, Clearances, and Percent Cleared by Agency, 1997**

| Area<br>NCIC Number           | Grand<br>Total | Total<br>Part I       | Murder               | Rape          | Rob-<br>bery   | Aggra-<br>vated<br>Assault | Burg-<br>lary   | Larceny         | Motor<br>Vehicle<br>Theft | Arson           | Total<br>Part II | Other<br>Assaults | Forgery/<br>Counter-<br>feiting | Fraud | Embez-<br>zelment | Stolen<br>Property | Vand-<br>alism | Weapons | Prosti-<br>tution | Other<br>Sex<br>Offense | Nar-<br>cotics | Gam-<br>bling | Family/<br>Children | D.U.I. | Liquor<br>Laws | Dis-<br>orderly | Other<br>Offense |
|-------------------------------|----------------|-----------------------|----------------------|---------------|----------------|----------------------------|-----------------|-----------------|---------------------------|-----------------|------------------|-------------------|---------------------------------|-------|-------------------|--------------------|----------------|---------|-------------------|-------------------------|----------------|---------------|---------------------|--------|----------------|-----------------|------------------|
| Sherburne Sheriff MN0710000   | O<br>C<br>%    | 2,113<br>1,155<br>55  | 595<br>119<br>20     | -<br>-<br>-   | 10<br>7<br>70  | -<br>-<br>-                | 9<br>9<br>100   | 157<br>24<br>15 | 365<br>65<br>18           | 54<br>14<br>26  | 1,518            | 124               | 17                              | 61    | -                 | 8                  | 379            | 8       | 1                 | 20                      | 70             | -             | 35                  | 208    | 113            | 259             | 215              |
| Big Lake PD MN0710100         | O<br>C<br>%    | 618<br>483<br>78      | 158<br>54<br>34      | -<br>-<br>-   | 1<br>-<br>-    | -<br>-<br>-                | 8<br>8<br>100   | 11<br>4<br>36   | 124<br>35<br>28           | 12<br>5<br>42   | 460              | 81                | 6                               | 87    | -                 | -                  | 95             | -       | -                 | 2                       | 12             | -             | 14                  | 39     | 23             | 81              | 20               |
| Elk River PD MN0710200        | O<br>C<br>%    | 1,975<br>1,065<br>54  | 702<br>197<br>28     | -<br>-<br>-   | 3<br>3<br>100  | -<br>-<br>-                | 12<br>7<br>58   | 90<br>9<br>10   | 564<br>172<br>30          | 29<br>6<br>21   | 1,273            | 114               | 43                              | 115   | -                 | 8                  | 183            | 20      | -                 | 13                      | 67             | -             | 23                  | 118    | 59             | 151             | 359              |
| Becker PD MN0710400           | O<br>C<br>%    | 47<br>45<br>96        | 9<br>7<br>78         | -<br>-<br>-   | -<br>-<br>-    | -<br>3<br>100              | 3<br>3<br>-     | -<br>4<br>-     | 6<br>4<br>67              | -<br>-<br>-     | 38               | 9                 | 1                               | 8     | -                 | -                  | 1              | -       | -                 | -                       | -              | -             | -                   | 9      | 2              | 4               | 4                |
| SIBLEY COUNTY TOTAL MN0720000 | O<br>C<br>%    | 836<br>361<br>43      | 70<br>8<br>11        | -<br>-<br>-   | -<br>-<br>100  | 1<br>1<br>-                | 32<br>4<br>-    | 37<br>3<br>8    | -<br>-<br>-               | -<br>-<br>-     | 766              | 9                 | 7                               | 260   | -                 | -                  | 98             | -       | -                 | -                       | 8              | -             | 3                   | 61     | 74             | 18              | 228              |
| STEARNS COUNTY TOTAL          | O<br>C<br>%    | 13,969<br>7,301<br>52 | 5,078<br>1,373<br>27 | 1<br>1<br>100 | 51<br>29<br>57 | 45<br>19<br>42             | 111<br>84<br>76 | 757<br>92<br>12 | 3,781<br>1,062<br>28      | 294<br>78<br>27 | 8,891            | 985               | 439                             | 811   | -                 | 46                 | 1,898          | 93      | 25                | 213                     | 272            | -             | 156                 | 748    | 1,033          | 1,142           | 1,030            |
| Stearns Sheriff MN0730000     | O<br>C<br>%    | 2,495<br>1,303<br>52  | 670<br>130<br>19     | -<br>-<br>-   | 1<br>1<br>100  | 1<br>-<br>-                | 11<br>10<br>91  | 165<br>34<br>21 | 435<br>64<br>15           | 53<br>19<br>36  | 1,825            | 211               | 74                              | 59    | -                 | 4                  | 490            | 5       | 21                | 60                      | 32             | -             | 41                  | 146    | 365            | 131             | 186              |
| Cold Spring PD MN0730100      | O<br>C<br>%    | 239<br>161<br>67      | 70<br>28<br>40       | -<br>-<br>-   | -<br>-<br>-    | -<br>-<br>-                | 1<br>1<br>100   | 11<br>2<br>18   | 55<br>24<br>44            | 2<br>1<br>50    | 169              | 16                | 9                               | 11    | -                 | 3                  | 48             | -       | -                 | -                       | 25             | -             | -                   | 14     | 20             | 10              | 13               |
| Melrose PD MN0730200          | O<br>C<br>%    | 5<br>-<br>-           | 2<br>-<br>-          | -<br>-<br>-   | -<br>-<br>-    | -<br>-<br>-                | -<br>-<br>-     | -<br>-<br>-     | 2<br>-<br>-               | -<br>-<br>-     | 3                | -                 | -                               | -     | -                 | -                  | 1              | -       | -                 | -                       | -              | -             | -                   | 1      | -              | 1               | -                |
| St. Cloud PD MN0730400        | O<br>C<br>%    | 8,131<br>3,896<br>48  | 3,592<br>935<br>26   | 1<br>1<br>100 | 41<br>24<br>59 | 41<br>17<br>41             | 82<br>60<br>73  | 542<br>46<br>8  | 2,651<br>748<br>28        | 205<br>35<br>17 | 4,539            | 596               | 257                             | 261   | -                 | 30                 | 975            | 46      | 4                 | 132                     | 172            | -             | 99                  | 361    | 334            | 603             | 669              |
| Sauk Centre PD MN0730500      | O<br>C<br>%    | 505<br>305<br>60      | 103<br>20<br>19      | -<br>-<br>-   | -<br>-<br>-    | -<br>-<br>-                | 8<br>-<br>-     | 86<br>16<br>19  | 8<br>3<br>38              | 1<br>1<br>100   | 402              | 29                | 1                               | 121   | -                 | 1                  | 57             | 4       | -                 | 6                       | 7              | -             | 3                   | 33     | 67             | 48              | 25               |
| Waite Park PD MN0730600       | O<br>C<br>%    | 1,231<br>733<br>60    | 420<br>181<br>43     | -<br>-<br>-   | 6<br>4<br>67   | 3<br>2<br>67               | 7<br>5<br>71    | 20<br>3<br>15   | 368<br>155<br>42          | 15<br>12<br>80  | 811              | 76                | 91                              | 282   | -                 | 5                  | 135            | 6       | -                 | 8                       | 11             | -             | 3                   | 64     | 14             | 78              | 38               |



**TABLE 38**  
**Offenses, Clearances, and Percent Cleared by Agency, 1997**

| Area<br>NCIC Number             | Grand<br>Total | Total<br>Part I      | Murder           | Rape        | Rob-<br>bery  | Aggra-<br>vated<br>Assault | Burg-<br>lary  | Larceny         | Motor<br>Vehicle<br>Theft | Arson          | Total<br>Part II | Other<br>Assaults    | Forgery/<br>Counter-<br>feiting | Fraud          | Embez-<br>zelment | Stolen<br>Property | Vand-<br>alism | Weapons         | Prosti-<br>tution | Other<br>Sex<br>Offense | Nar-<br>cotics | Gam-<br>bling   | Family/<br>Children | D.U.I.           | Liquor<br>Laws    | Dis-<br>orderly | Other<br>Offense |                  |
|---------------------------------|----------------|----------------------|------------------|-------------|---------------|----------------------------|----------------|-----------------|---------------------------|----------------|------------------|----------------------|---------------------------------|----------------|-------------------|--------------------|----------------|-----------------|-------------------|-------------------------|----------------|-----------------|---------------------|------------------|-------------------|-----------------|------------------|------------------|
| St. Joseph<br>PD<br>MN0731100   | O<br>C<br>%    | 480<br>353<br>74     | 70<br>15<br>21   | -<br>-<br>- | -<br>-<br>-   | -<br>-<br>-                | 4<br>4<br>100  | 3<br>-<br>-     | 59<br>10<br>17            | 3<br>1<br>33   | 1<br>-<br>-      | 410<br>338<br>82     | 16<br>12<br>75                  | 6<br>-<br>-    | 3<br>-<br>-       | -<br>-<br>-        | -<br>2<br>5    | 43<br>1<br>100  | 1<br>-<br>-       | 2<br>2<br>100           | 9<br>9<br>100  | -<br>-<br>-     | -<br>-<br>-         | 75<br>75<br>100  | 215<br>215<br>100 | 20<br>8<br>40   | 20<br>14<br>70   |                  |
| Sartell<br>PD<br>MN0731200      | O<br>C<br>%    | 883<br>550<br>62     | 151<br>64<br>42  | -<br>-<br>- | 3<br>-<br>-   | -<br>-<br>-                | 6<br>4<br>67   | 8<br>7<br>88    | 125<br>45<br>36           | 8<br>7<br>88   | 1<br>1<br>100    | 732<br>486<br>66     | 41<br>35<br>85                  | 1<br>-<br>-    | 74<br>21<br>28    | -<br>-<br>-        | 3<br>3<br>100  | 149<br>49<br>33 | 31<br>18<br>58    | -<br>-<br>-             | 5<br>1<br>20   | 16<br>10<br>63  | -<br>-<br>-         | 10<br>2<br>20    | 54<br>54<br>100   | 18<br>18<br>100 | 251<br>206<br>82 | 79<br>69<br>87   |
| <b>STEELE<br/>COUNTY TOTAL</b>  | O<br>C<br>%    | 2,981<br>1,659<br>56 | 897<br>269<br>30 | -<br>-<br>- | 8<br>2<br>25  | 4<br>2<br>50               | 23<br>21<br>91 | 126<br>15<br>12 | 687<br>217<br>32          | 43<br>11<br>26 | 6<br>1<br>17     | 2,084<br>1,390<br>67 | 206<br>155<br>75                | 39<br>22<br>56 | 98<br>71<br>72    | -<br>-<br>-        | 10<br>7<br>70  | 485<br>86<br>18 | 24<br>23<br>96    | -<br>-<br>-             | 35<br>19<br>54 | 70<br>70<br>100 | 6<br>5<br>83        | 136<br>113<br>83 | 171<br>170<br>99  | 61<br>61<br>100 | 203<br>147<br>72 | 540<br>441<br>82 |
| Steele<br>Sheriff<br>MN0740000  | O<br>C<br>%    | 716<br>368<br>51     | 162<br>31<br>19  | -<br>-<br>- | -<br>-<br>-   | 1<br>2<br>67               | 3<br>2<br>13   | 52<br>7<br>20   | 94<br>19<br>30            | 10<br>3<br>-   | 2<br>-<br>-      | 554<br>337<br>61     | 33<br>21<br>64                  | 8<br>8<br>100  | 65<br>49<br>75    | -<br>-<br>-        | -<br>-<br>-    | 113<br>10<br>9  | 2<br>1<br>50      | -<br>-<br>-             | 24<br>14<br>58 | 20<br>20<br>100 | -<br>-<br>-         | 129<br>107<br>83 | 47<br>47<br>100   | 7<br>7<br>100   | 22<br>9<br>41    | 84<br>44<br>52   |
| Owatonna<br>PD<br>MN0740100     | O<br>C<br>%    | 2,127<br>1,242<br>58 | 688<br>234<br>34 | -<br>-<br>- | 8<br>2<br>25  | 3<br>2<br>67               | 18<br>17<br>94 | 67<br>8<br>12   | 560<br>198<br>35          | 29<br>7<br>24  | 3<br>-<br>-      | 1,439<br>1,008<br>70 | 162<br>127<br>78                | 31<br>14<br>45 | 32<br>22<br>69    | -<br>-<br>-        | 10<br>7<br>70  | 335<br>69<br>21 | 20<br>20<br>100   | -<br>-<br>-             | 11<br>5<br>45  | 48<br>48<br>100 | 6<br>5<br>83        | 4<br>4<br>100    | 119<br>118<br>99  | 52<br>52<br>100 | 171<br>132<br>77 | 438<br>385<br>88 |
| Bloomington<br>PD<br>MN0740200  | O<br>C<br>%    | 138<br>49<br>36      | 47<br>4<br>9     | -<br>-<br>- | -<br>-<br>-   | -<br>-<br>-                | 2<br>2<br>100  | 7<br>-<br>-     | 33<br>-<br>-              | 4<br>1<br>25   | 1<br>1<br>100    | 91<br>45<br>49       | 11<br>7<br>64                   | -<br>-<br>-    | 1<br>-<br>-       | -<br>-<br>-        | -<br>-<br>-    | 37<br>7<br>19   | 2<br>2<br>100     | -<br>-<br>-             | -<br>-<br>-    | 2<br>2<br>100   | -<br>-<br>-         | 3<br>2<br>67     | 5<br>5<br>100     | 2<br>2<br>100   | 10<br>6<br>60    | 18<br>12<br>67   |
| <b>STEVENS<br/>COUNTY TOTAL</b> | O<br>C<br>%    | 516<br>229<br>44     | 202<br>47<br>23  | -<br>-<br>- | 4<br>1<br>25  | 1<br>-<br>-                | 8<br>6<br>75   | 32<br>1<br>3    | 151<br>37<br>25           | 6<br>2<br>33   | -<br>-<br>-      | 314<br>182<br>58     | 30<br>21<br>70                  | 7<br>1<br>14   | 21<br>10<br>48    | -<br>-<br>-        | -<br>-<br>-    | 80<br>12<br>15  | -<br>-<br>-       | -<br>-<br>-             | 7<br>2<br>29   | 5<br>5<br>100   | -<br>-<br>-         | 9<br>2<br>22     | 31<br>31<br>100   | 51<br>48<br>94  | 45<br>28<br>62   | 28<br>22<br>79   |
| Stevens<br>Sheriff<br>MN0750000 | O<br>C<br>%    | 116<br>61<br>53      | 31<br>3<br>10    | -<br>-<br>- | 1<br>-<br>-   | -<br>-<br>-                | 4<br>2<br>50   | 6<br>-<br>-     | 19<br>1<br>5              | 1<br>-<br>-    | -<br>-<br>-      | 85<br>58<br>68       | 7<br>6<br>86                    | 1<br>-<br>-    | 2<br>1<br>50      | -<br>-<br>-        | -<br>-<br>-    | 15<br>2<br>13   | -<br>-<br>-       | -<br>-<br>-             | 5<br>1<br>20   | 2<br>2<br>100   | -<br>-<br>-         | 1<br>-<br>-      | 17<br>17<br>100   | 23<br>22<br>96  | 8<br>4<br>50     | 4<br>3<br>75     |
| Morris<br>PD<br>MN0750100       | O<br>C<br>%    | 400<br>168<br>42     | 171<br>44<br>26  | -<br>-<br>- | 3<br>1<br>33  | 1<br>-<br>-                | 4<br>4<br>100  | 26<br>1<br>4    | 132<br>36<br>27           | 5<br>2<br>40   | -<br>-<br>-      | 229<br>124<br>54     | 23<br>15<br>65                  | 6<br>1<br>17   | 19<br>9<br>47     | -<br>-<br>-        | -<br>-<br>-    | 65<br>10<br>15  | -<br>-<br>-       | -<br>-<br>-             | 2<br>1<br>50   | 3<br>3<br>100   | -<br>-<br>-         | 8<br>2<br>25     | 14<br>14<br>100   | 28<br>26<br>93  | 37<br>24<br>65   | 24<br>19<br>79   |
| <b>SWIFT<br/>COUNTY TOTAL</b>   | O<br>C<br>%    | 620<br>298<br>48     | 191<br>48<br>25  | -<br>-<br>- | 6<br>5<br>83  | 1<br>1<br>100              | 7<br>5<br>71   | 41<br>6<br>15   | 120<br>25<br>21           | 16<br>6<br>38  | -<br>-<br>-      | 429<br>250<br>58     | 50<br>44<br>88                  | 5<br>2<br>40   | 55<br>50<br>91    | -<br>-<br>-        | 1<br>1<br>100  | 130<br>17<br>13 | 1<br>-<br>-       | -<br>-<br>-             | 4<br>3<br>75   | 12<br>11<br>92  | -<br>-<br>-         | 9<br>2<br>22     | 56<br>56<br>100   | 23<br>22<br>96  | 60<br>21<br>35   | 23<br>21<br>91   |
| Swift<br>Sheriff<br>MN0760000   | O<br>C<br>%    | 124<br>31<br>25      | 54<br>6<br>11    | -<br>-<br>- | -<br>-<br>-   | -<br>-<br>-                | 13<br>-<br>-   | 36<br>-<br>-    | 5<br>1<br>14              | -<br>1<br>20   | -<br>-<br>-      | 70<br>25<br>36       | 9<br>9<br>100                   | 1<br>-<br>-    | 1<br>-<br>-       | -<br>-<br>-        | -<br>-<br>-    | 44<br>1<br>2    | -<br>-<br>-       | -<br>-<br>-             | 1<br>-<br>100  | -<br>-<br>-     | -<br>-<br>-         | 6<br>6<br>100    | -<br>-<br>-       | 3<br>3<br>100   | 5<br>5<br>100    |                  |
| Appleton<br>PD<br>MN0760100     | O<br>C<br>%    | 281<br>137<br>49     | 58<br>15<br>26   | -<br>-<br>- | 1<br>1<br>100 | -<br>-<br>-                | 4<br>3<br>75   | 17<br>3<br>18   | 31<br>7<br>23             | 5<br>1<br>20   | -<br>-<br>-      | 223<br>122<br>55     | 14<br>9<br>64                   | 3<br>2<br>67   | 52<br>49<br>94    | -<br>-<br>-        | 1<br>1<br>100  | 46<br>2<br>4    | 1<br>-<br>-       | -<br>-<br>-             | 7<br>6<br>86   | -<br>-<br>-     | 9<br>2<br>22        | 21<br>21<br>100  | 21<br>21<br>100   | 39<br>2<br>5    | 9<br>7<br>78     |                  |

**TABLE 38**  
**Offenses, Clearances, and Percent Cleared by Agency, 1997**

| Area<br>NCIC Number | Grand<br>Total | Total<br>Part I | Murder     | Rape | Rob-<br>bery | Aggra-<br>vated<br>Assault | Burg-<br>lary | Larceny    | Motor<br>Vehicle<br>Theft | Arson     | Total<br>Part II | Other<br>Assaults | Forgery/<br>Counter-<br>feiting | Fraud      | Embez-<br>zelment | Stolen<br>Property | Vand-<br>alism | Weapons    | Prosti-<br>tution | Other<br>Sex<br>Offense | Nar-<br>cotics | Gam-<br>bling | Family/<br>Children | D.U.I.    | Liquor<br>Laws | Dis-<br>orderly | Other<br>Offense |            |
|---------------------|----------------|-----------------|------------|------|--------------|----------------------------|---------------|------------|---------------------------|-----------|------------------|-------------------|---------------------------------|------------|-------------------|--------------------|----------------|------------|-------------------|-------------------------|----------------|---------------|---------------------|-----------|----------------|-----------------|------------------|------------|
| Benson              | O              | 215             | 79         | -    | 5            | 1                          | 3             | 11         | 53                        | 6         | -                | 136               | 27                              | 1          | 2                 | -                  | -              | 40         | -                 | -                       | 4              | 4             | -                   | -         | 29             | 2               | 18               | 9          |
| PD                  | C              | 130             | 27         | -    | 4            | 1                          | 2             | 3          | 13                        | 4         | -                | 103               | 26                              | -          | 1                 | -                  | -              | 14         | -                 | -                       | 3              | 4             | -                   | -         | 29             | 1               | 16               | 9          |
| MN0760200           | %              | 60              | 34         | -    | 80           | 100                        | 67            | 27         | 25                        | 67        | -                | 76                | 96                              | -          | 50                | -                  | -              | 35         | -                 | -                       | 75             | 100           | -                   | -         | 100            | 50              | 89               | 100        |
| <b>TODD</b>         | O              | <b>1,907</b>    | <b>520</b> | -    | <b>13</b>    | -                          | <b>11</b>     | <b>128</b> | <b>342</b>                | <b>22</b> | <b>4</b>         | <b>1,387</b>      | <b>85</b>                       | <b>21</b>  | <b>144</b>        | -                  | <b>2</b>       | <b>381</b> | <b>7</b>          | -                       | <b>14</b>      | <b>27</b>     | -                   | <b>46</b> | <b>153</b>     | <b>104</b>      | <b>135</b>       | <b>268</b> |
| <b>COUNTY TOTAL</b> | C              | <b>969</b>      | <b>150</b> | -    | <b>7</b>     | -                          | <b>9</b>      | <b>23</b>  | <b>98</b>                 | <b>11</b> | <b>2</b>         | <b>819</b>        | <b>65</b>                       | <b>9</b>   | <b>84</b>         | -                  | <b>1</b>       | <b>84</b>  | <b>6</b>          | -                       | <b>11</b>      | <b>22</b>     | -                   | <b>34</b> | <b>150</b>     | <b>97</b>       | <b>72</b>        | <b>184</b> |
|                     | %              | 51              | 29         | -    | 54           | -                          | 82            | 18         | 29                        | 50        | 50               | 59                | 76                              | 43         | 58                | -                  | 50             | 22         | 86                | -                       | 79             | 81            | -                   | 74        | 98             | 93              | 53               | 69         |
| Todd                | O              | 1,204           | 304        | -    | 6            | -                          | 7             | 103        | 169                       | 17        | 2                | 900               | 46                              | 6          | 133               | -                  | 1              | 239        | 5                 | -                       | 10             | 20            | -                   | 38        | 80             | 65              | 65               | 192        |
| Sheriff             | C              | 545             | 57         | -    | 3            | -                          | 6             | 16         | 24                        | 8         | -                | 488               | 34                              | 2          | 78                | -                  | -              | 46         | 4                 | -                       | 9              | 18            | -                   | 27        | 77             | 60              | 17               | 116        |
| MN0770000           | %              | 45              | 19         | -    | 50           | -                          | 86            | 16         | 14                        | 47        | -                | 54                | 74                              | 33         | 59                | -                  | -              | 19         | 80                | -                       | 90             | 90            | -                   | 71        | 96             | 92              | 26               | 60         |
| Long Prairie        | O              | 258             | 99         | -    | 2            | -                          | 3             | 13         | 80                        | 1         | -                | 159               | 16                              | 5          | 5                 | -                  | -              | 41         | -                 | -                       | 2              | 5             | -                   | -         | 25             | 6               | 35               | 19         |
| PD                  | C              | 147             | 49         | -    | 2            | -                          | 2             | 3          | 41                        | 1         | -                | 98                | 12                              | 2          | 3                 | -                  | -              | 7          | -                 | -                       | 1              | 2             | -                   | -         | 25             | 6               | 23               | 17         |
| MN0770100           | %              | 57              | 49         | -    | 100          | -                          | 67            | 23         | 51                        | 100       | -                | 62                | 75                              | 40         | 60                | -                  | -              | 17         | -                 | -                       | 50             | 40            | -                   | -         | 100            | 100             | 66               | 89         |
| Staples             | O              | 445             | 117        | -    | 5            | -                          | 1             | 12         | 93                        | 4         | 2                | 328               | 23                              | 10         | 6                 | -                  | 1              | 101        | 2                 | -                       | 2              | 2             | -                   | 8         | 48             | 33              | 35               | 57         |
| PD                  | C              | 277             | 44         | -    | 2            | -                          | 1             | 4          | 33                        | 2         | 2                | 233               | 19                              | 5          | 3                 | -                  | 1              | 31         | 2                 | -                       | 1              | 2             | -                   | 7         | 48             | 31              | 32               | 51         |
| MN0770200           | %              | 62              | 38         | -    | 40           | -                          | 100           | 33         | 35                        | 50        | 100              | 71                | 83                              | 50         | 50                | -                  | 100            | 31         | 100               | -                       | 50             | 100           | -                   | 88        | 100            | 94              | 91               | 89         |
| <b>TRAVERSE</b>     | O              | <b>157</b>      | <b>39</b>  | -    | <b>2</b>     | -                          | <b>4</b>      | <b>2</b>   | <b>31</b>                 | -         | -                | <b>118</b>        | <b>9</b>                        | <b>2</b>   | <b>11</b>         | -                  | -              | <b>28</b>  | -                 | -                       | -              | -             | -                   | <b>3</b>  | <b>17</b>      | <b>30</b>       | <b>6</b>         | <b>12</b>  |
| <b>COUNTY TOTAL</b> | C              | <b>92</b>       | <b>7</b>   | -    | -            | -                          | <b>4</b>      | -          | <b>3</b>                  | -         | -                | <b>85</b>         | <b>8</b>                        | <b>2</b>   | <b>11</b>         | -                  | -              | <b>4</b>   | -                 | -                       | -              | -             | -                   | <b>1</b>  | <b>17</b>      | <b>30</b>       | <b>6</b>         | <b>6</b>   |
| <b>MN0780000</b>    | %              | <b>59</b>       | <b>18</b>  | -    | -            | -                          | <b>100</b>    | -          | <b>10</b>                 | -         | -                | <b>72</b>         | <b>89</b>                       | <b>100</b> | <b>100</b>        | -                  | -              | <b>14</b>  | -                 | -                       | -              | -             | -                   | <b>33</b> | <b>100</b>     | <b>100</b>      | <b>100</b>       | <b>50</b>  |
| <b>WABASHA</b>      | O              | <b>2,109</b>    | <b>470</b> | -    | <b>4</b>     | <b>1</b>                   | <b>20</b>     | <b>72</b>  | <b>348</b>                | <b>24</b> | <b>1</b>         | <b>1,639</b>      | <b>156</b>                      | <b>21</b>  | <b>342</b>        | -                  | <b>3</b>       | <b>321</b> | <b>16</b>         | <b>1</b>                | <b>14</b>      | <b>40</b>     | <b>1</b>            | <b>24</b> | <b>133</b>     | <b>112</b>      | <b>173</b>       | <b>282</b> |
| <b>COUNTY TOTAL</b> | C              | <b>1,015</b>    | <b>83</b>  | -    | <b>2</b>     | -                          | <b>11</b>     | <b>5</b>   | <b>55</b>                 | <b>9</b>  | <b>1</b>         | <b>932</b>        | <b>106</b>                      | <b>4</b>   | <b>188</b>        | -                  | <b>2</b>       | <b>61</b>  | <b>15</b>         | -                       | <b>2</b>       | <b>29</b>     | -                   | <b>6</b>  | <b>131</b>     | <b>103</b>      | <b>111</b>       | <b>174</b> |
|                     | %              | 48              | 18         | -    | 50           | -                          | 55            | 7          | 16                        | 38        | 100              | 57                | 68                              | 19         | 55                | -                  | 67             | 19         | 94                | -                       | 14             | 73            | -                   | 25        | 98             | 92              | 64               | 62         |
| Wabasha             | O              | 1,020           | 175        | -    | 1            | 1                          | 11            | 50         | 100                       | 12        | -                | 845               | 108                             | 1          | 69                | -                  | -              | 200        | 12                | -                       | 8              | 21            | 1                   | 8         | 74             | 56              | 93               | 194        |
| Sheriff             | C              | 463             | 15         | -    | 1            | -                          | 7             | 2          | 1                         | 4         | -                | 448               | 76                              | -          | 4                 | -                  | -              | 45         | 12                | -                       | 2              | 13            | -                   | 4         | 73             | 51              | 62               | 106        |
| MN0790000           | %              | 45              | 9          | -    | 100          | -                          | 64            | 4          | 1                         | 33        | -                | 53                | 70                              | -          | 6                 | -                  | -              | 23         | 100               | -                       | 25             | 62            | -                   | 50        | 99             | 91              | 67               | 55         |
| Lake City           | O              | 519             | 168        | -    | -            | -                          | 5             | 18         | 134                       | 11        | -                | 351               | 16                              | 16         | 115               | -                  | 1              | 59         | 2                 | -                       | 3              | 10            | -                   | 8         | 32             | 16              | 51               | 22         |
| PD                  | C              | 250             | 38         | -    | -            | -                          | 3             | 3          | 27                        | 5         | -                | 212               | 13                              | 1          | 88                | -                  | 1              | 9          | 1                 | -                       | -              | 10            | -                   | 2         | 32             | 16              | 23               | 16         |
| MN0790100           | %              | 48              | 23         | -    | -            | -                          | 60            | 17         | 20                        | 45        | -                | 60                | 81                              | 6          | 77                | -                  | 100            | 15         | 50                | -                       | -              | 100           | -                   | 25        | 100            | 100             | 45               | 73         |
| Plainview           | O              | 49              | 12         | -    | 1            | -                          | 1             | -          | 8                         | 1         | 1                | 37                | 9                               | 1          | 5                 | -                  | 1              | 3          | -                 | -                       | -              | 1             | -                   | -         | 1              | 4               | 6                | 6          |
| PD                  | C              | 39              | 3          | -    | -            | -                          | -             | -          | 2                         | -         | 1                | 36                | 9                               | 1          | 5                 | -                  | 1              | 2          | -                 | -                       | -              | 1             | -                   | -         | 1              | 4               | 6                | 6          |
| MN0790200           | %              | 80              | 25         | -    | -            | -                          | -             | -          | 25                        | -         | 100              | 97                | 100                             | 100        | 100               | -                  | 100            | 67         | -                 | -                       | -              | 100           | -                   | -         | 100            | 100             | 100              | 100        |
| Wabasha             | O              | 521             | 115        | -    | 2            | -                          | 3             | 4          | 106                       | -         | -                | 406               | 23                              | 3          | 153               | -                  | 1              | 59         | 2                 | 1                       | 3              | 8             | -                   | 8         | 26             | 36              | 23               | 60         |
| PD                  | C              | 263             | 27         | -    | 1            | -                          | 1             | -          | 25                        | -         | -                | 236               | 8                               | 2          | 91                | -                  | -              | 5          | 2                 | -                       | -              | 5             | -                   | -         | 25             | 32              | 20               | 46         |
| MN0790300           | %              | 50              | 23         | -    | 50           | -                          | 33            | -          | 24                        | -         | -                | 58                | 35                              | 67         | 59                | -                  | -              | 8          | 100               | -                       | -              | 63            | -                   | -         | 96             | 89              | 87               | 77         |
| <b>WADENA</b>       | O              | <b>1,487</b>    | <b>400</b> | -    | <b>11</b>    | <b>1</b>                   | <b>15</b>     | <b>49</b>  | <b>306</b>                | <b>16</b> | <b>2</b>         | <b>1,087</b>      | <b>76</b>                       | <b>26</b>  | <b>665</b>        | -                  | <b>1</b>       | <b>118</b> | <b>1</b>          | -                       | <b>13</b>      | <b>11</b>     | -                   | <b>13</b> | <b>55</b>      | <b>24</b>       | <b>41</b>        | <b>43</b>  |
| <b>COUNTY TOTAL</b> | C              | <b>1,116</b>    | <b>170</b> | -    | <b>8</b>     | <b>1</b>                   | <b>15</b>     | <b>14</b>  | <b>119</b>                | <b>12</b> | <b>1</b>         | <b>946</b>        | <b>58</b>                       | <b>24</b>  | <b>657</b>        | -                  | -              | <b>30</b>  | <b>1</b>          | -                       | <b>7</b>       | <b>10</b>     | -                   | <b>4</b>  | <b>55</b>      | <b>24</b>       | <b>41</b>        | <b>35</b>  |
|                     | %              | 75              | 43         | -    | 73           | 100                        | 100           | 29         | 39                        | 75        | 50               | 87                | 76                              | 92         | 99                | -                  | -              | 25         | 100               | -                       | 54             | 91            | -                   | 31        | 100            | 100             | 100              | 81         |

**TABLE 38**  
**Offenses, Clearances, and Percent Cleared by Agency, 1997**

| Area<br>NCIC Number          | Grand<br>Total | Total<br>Part I       | Murder               | Rape          | Rob-<br>bery   | Aggra-<br>vated<br>Assault | Burg-<br>lary    | Larceny         | Motor<br>Vehicle<br>Theft | Arson            | Total<br>Part II | Other<br>Assaults     | Forgery/<br>Counter-<br>feiting | Fraud           | Embez-<br>zelment | Stolen<br>Property | Vand-<br>alism | Weapons            | Prosti-<br>tution | Other<br>Sex<br>Offense | Nar-<br>cotics  | Gam-<br>bling    | Family/<br>Children | D.U.I.           | Liquor<br>Laws       | Dis-<br>orderly  | Other<br>Offense     |                      |
|------------------------------|----------------|-----------------------|----------------------|---------------|----------------|----------------------------|------------------|-----------------|---------------------------|------------------|------------------|-----------------------|---------------------------------|-----------------|-------------------|--------------------|----------------|--------------------|-------------------|-------------------------|-----------------|------------------|---------------------|------------------|----------------------|------------------|----------------------|----------------------|
| Wadena Sheriff MN0800000     | O<br>C<br>%    | 320<br>200<br>63      | 116<br>56<br>48      | -<br>-<br>-   | 6<br>3<br>50   | -<br>-<br>-                | 7<br>7<br>100    | 28<br>11<br>39  | 68<br>31<br>46            | 5<br>3<br>60     | 2<br>1<br>50     | 204<br>144<br>71      | 34<br>25<br>74                  | 2<br>1<br>50    | 17<br>12<br>71    | -<br>-<br>-        | 1<br>-<br>-    | 39<br>18<br>46     | 1<br>1<br>100     | -<br>-<br>-             | 8<br>3<br>38    | 1<br>-<br>-      | -<br>-<br>-         | 13<br>4<br>31    | 33<br>33<br>100      | 11<br>11<br>100  | 12<br>12<br>100      | 32<br>24<br>75       |
| Wadena PD MN0800100          | O<br>C<br>%    | 1,167<br>916<br>78    | 284<br>114<br>40     | -<br>-<br>-   | 5<br>5<br>100  | 1<br>1<br>100              | 8<br>8<br>100    | 21<br>3<br>14   | 238<br>88<br>37           | 11<br>9<br>82    | -<br>-<br>-      | 883<br>802<br>91      | 42<br>33<br>79                  | 24<br>23<br>96  | 648<br>645<br>100 | -<br>-<br>-        | -<br>-<br>-    | 79<br>12<br>15     | -<br>-<br>-       | 5<br>4<br>80            | 10<br>10<br>100 | -<br>-<br>-      | -<br>-<br>-         | 22<br>22<br>100  | 13<br>13<br>100      | 29<br>29<br>100  | 11<br>11<br>100      |                      |
| WASECA COUNTY TOTAL          | O<br>C<br>%    | 1,486<br>933<br>63    | 455<br>210<br>46     | -<br>-<br>-   | 8<br>3<br>38   | 2<br>2<br>100              | 15<br>12<br>80   | 59<br>25<br>42  | 349<br>154<br>44          | 22<br>14<br>64   | -<br>-<br>-      | 1,031<br>723<br>70    | 74<br>61<br>82                  | 11<br>6<br>55   | 73<br>42<br>58    | 1<br>-<br>-        | 2<br>2<br>100  | 311<br>136<br>44   | 5<br>3<br>60      | -<br>-<br>-             | 5<br>2<br>40    | 22<br>18<br>82   | -<br>-<br>-         | 46<br>36<br>78   | 107<br>107<br>100    | 108<br>85<br>79  | 173<br>145<br>84     | 93<br>80<br>86       |
| Waseca Sheriff MN0810000     | O<br>C<br>%    | 248<br>121<br>49      | 62<br>20<br>32       | -<br>-<br>-   | 4<br>2<br>50   | -<br>-<br>-                | -<br>-<br>-      | 11<br>3<br>27   | 44<br>12<br>27            | 3<br>3<br>100    | -<br>-<br>-      | 186<br>101<br>54      | 8<br>8<br>100                   | 1<br>-<br>-     | 2<br>1<br>50      | -<br>-<br>-        | -<br>-<br>-    | 110<br>32<br>29    | 2<br>1<br>50      | -<br>-<br>-             | 1<br>1<br>100   | -<br>-<br>-      | -<br>-<br>-         | 32<br>32<br>100  | 17<br>17<br>100      | 6<br>3<br>50     | 6<br>6<br>100        |                      |
| Janesville PD MN0810100      | O<br>C<br>%    | 73<br>44<br>60        | 4<br>-<br>-          | -<br>-<br>-   | 1<br>-<br>-    | -<br>-<br>-                | 1<br>-<br>-      | 2<br>-<br>-     | -<br>-<br>-               | -<br>-<br>-      | -<br>-<br>-      | 69<br>44<br>64        | 7<br>5<br>71                    | -<br>-<br>-     | 1<br>-<br>-       | -<br>-<br>-        | -<br>-<br>-    | 18<br>-<br>-       | 1<br>1<br>100     | -<br>-<br>-             | -<br>-<br>-     | -<br>-<br>-      | -<br>-<br>-         | 21<br>21<br>100  | 15<br>15<br>100      | 1<br>-<br>-      | 4<br>2<br>50         |                      |
| Waseca PD MN0810300          | O<br>C<br>%    | 1,165<br>768<br>66    | 389<br>190<br>49     | -<br>-<br>-   | 3<br>1<br>33   | 2<br>2<br>100              | 15<br>12<br>80   | 47<br>22<br>47  | 303<br>142<br>47          | 19<br>11<br>58   | -<br>-<br>-      | 776<br>578<br>74      | 59<br>48<br>81                  | 10<br>6<br>60   | 70<br>41<br>59    | 1<br>-<br>-        | 2<br>2<br>100  | 183<br>104<br>57   | 2<br>1<br>50      | -<br>-<br>-             | 3<br>2<br>67    | 21<br>17<br>81   | -<br>-<br>-         | 46<br>36<br>78   | 54<br>54<br>100      | 76<br>53<br>70   | 166<br>142<br>86     | 83<br>72<br>87       |
| WASHINGTON COUNTY TOTAL      | O<br>C<br>%    | 18,421<br>9,747<br>53 | 5,651<br>1,324<br>23 | 1<br>1<br>100 | 48<br>30<br>63 | 41<br>17<br>41             | 142<br>119<br>84 | 773<br>94<br>12 | 4,314<br>945<br>22        | 297<br>112<br>38 | 35<br>6<br>17    | 12,770<br>8,423<br>66 | 1,342<br>1,148<br>86            | 262<br>73<br>28 | 406<br>270<br>67  | -<br>-<br>-        | 63<br>59<br>94 | 2,237<br>312<br>14 | 327<br>194<br>59  | 1<br>1<br>100           | 137<br>97<br>71 | 496<br>477<br>96 | 1<br>-<br>-         | 172<br>121<br>70 | 1,272<br>1,262<br>99 | 454<br>442<br>97 | 3,677<br>2,625<br>71 | 1,923<br>1,342<br>70 |
| Washington Sheriff MN0820000 | O<br>C<br>%    | 5,239<br>2,555<br>49  | 1,420<br>181<br>13   | -<br>-<br>-   | 5<br>4<br>80   | 1<br>-<br>-                | 26<br>23<br>88   | 273<br>20<br>7  | 1,029<br>109<br>11        | 80<br>25<br>31   | 6<br>-<br>-      | 3,819<br>2,374<br>62  | 388<br>352<br>91                | 14<br>7<br>50   | 84<br>66<br>79    | -<br>-<br>-        | 19<br>18<br>95 | 687<br>102<br>15   | 105<br>40<br>38   | -<br>-<br>-             | 48<br>39<br>81  | 135<br>132<br>98 | -<br>-<br>-         | 44<br>43<br>98   | 312<br>309<br>99     | 91<br>88<br>97   | 1,016<br>610<br>60   | 876<br>568<br>65     |
| Bayport PD MN0820100         | O<br>C<br>%    | 242<br>165<br>68      | 41<br>16<br>39       | 1<br>1<br>100 | -<br>-<br>-    | 1<br>1<br>100              | 2<br>2<br>100    | 5<br>1<br>20    | 31<br>10<br>32            | 1<br>1<br>100    | -<br>-<br>-      | 201<br>149<br>74      | 17<br>14<br>82                  | -<br>-<br>-     | 11<br>9<br>82     | -<br>-<br>-        | 3<br>3<br>100  | 17<br>3<br>18      | 9<br>4<br>44      | -<br>-<br>-             | 3<br>2<br>67    | 4<br>4<br>100    | -<br>-<br>-         | 1<br>1<br>100    | 38<br>37<br>97       | 3<br>3<br>100    | 58<br>39<br>67       | 37<br>30<br>81       |
| Forest Lake PD MN0820200     | O<br>C<br>%    | 953<br>509<br>53      | 428<br>115<br>27     | -<br>-<br>-   | 2<br>2<br>100  | 1<br>-<br>-                | 4<br>4<br>100    | 39<br>2<br>5    | 317<br>60<br>19           | 65<br>47<br>72   | -<br>-<br>-      | 525<br>394<br>75      | 66<br>53<br>80                  | 7<br>2<br>29    | 10<br>3<br>30     | -<br>-<br>-        | 3<br>3<br>100  | 92<br>12<br>13     | -<br>-<br>-       | -<br>-<br>-             | 8<br>2<br>25    | 17<br>17<br>100  | -<br>-<br>-         | -<br>-<br>-      | 97<br>97<br>100      | 87<br>86<br>99   | 89<br>85<br>96       | 49<br>34<br>69       |
| Newport PD MN0820400         | O<br>C<br>%    | 828<br>473<br>57      | 218<br>57<br>26      | -<br>-<br>-   | 3<br>2<br>67   | 5<br>2<br>40               | 5<br>4<br>80     | 32<br>10<br>31  | 155<br>38<br>25           | 17<br>1<br>6     | 1<br>-<br>-      | 610<br>416<br>68      | 81<br>77<br>95                  | 14<br>4<br>29   | 14<br>13<br>93    | -<br>-<br>-        | 6<br>6<br>100  | 85<br>18<br>21     | 13<br>6<br>46     | -<br>-<br>-             | 15<br>14<br>93  | 10<br>10<br>100  | -<br>-<br>-         | 14<br>13<br>93   | 26<br>25<br>96       | 8<br>7<br>88     | 215<br>151<br>70     | 109<br>72<br>66      |
| St. Paul Park PD MN0820500   | O<br>C<br>%    | 1,043<br>645<br>62    | 190<br>46<br>24      | -<br>-<br>-   | 3<br>2<br>67   | 3<br>-<br>-                | 6<br>5<br>83     | 32<br>8<br>25   | 139<br>27<br>19           | 5<br>4<br>80     | 2<br>-<br>-      | 853<br>599<br>70      | 103<br>89<br>86                 | 7<br>3<br>43    | 62<br>57<br>92    | -<br>-<br>-        | 1<br>1<br>100  | 112<br>18<br>16    | 22<br>9<br>41     | -<br>-<br>-             | 9<br>7<br>78    | 27<br>27<br>100  | -<br>-<br>-         | 28<br>27<br>96   | 43<br>41<br>95       | 17<br>17<br>100  | 257<br>189<br>74     | 165<br>114<br>69     |

**TABLE 38**  
**Offenses, Clearances, and Percent Cleared by Agency, 1997**

| Area<br>NCIC Number |          | Grand<br>Total | Total<br>Part I | Murder     | Rape       | Rob-<br>bery | Aggra-<br>vated<br>Assault | Burg-<br>lary | Larceny      | Motor<br>Vehicle<br>Theft | Arson     | Total<br>Part II | Other<br>Assaults | Forgery/<br>Counter-<br>feiting | Fraud      | Embez-<br>zelment | Stolen<br>Property | Vand-<br>alism | Weapons    | Prosti-<br>tution | Other<br>Sex<br>Offense | Nar-<br>cotics | Gam-<br>bling | Family/<br>Children | D.U.I.     | Liquor<br>Laws | Dis-<br>orderly | Other<br>Offense |
|---------------------|----------|----------------|-----------------|------------|------------|--------------|----------------------------|---------------|--------------|---------------------------|-----------|------------------|-------------------|---------------------------------|------------|-------------------|--------------------|----------------|------------|-------------------|-------------------------|----------------|---------------|---------------------|------------|----------------|-----------------|------------------|
| Stillwater          | O        | 1,652          | 561             | -          | 5          | 4            | 18                         | 79            | 424          | 25                        | 6         | 1,091            | 135               | 21                              | 54         | -                 | 8                  | 181            | 20         | -                 | 9                       | 56             | -             | 21                  | 205        | 44             | 155             | 182              |
| PD                  | C        | 928            | 166             | -          | 2          | 3            | 17                         | 16            | 116          | 10                        | 2         | 762              | 107               | 12                              | 39         | -                 | 7                  | 17             | 15         | -                 | 5                       | 54             | -             | 14                  | 205        | 44             | 92              | 151              |
| MN0820600           | %        | 56             | 30              | -          | 40         | 75           | 94                         | 20            | 27           | 40                        | 33        | 70               | 79                | 57                              | 72         | -                 | 88                 | 9              | 75         | -                 | 56                      | 96             | -             | 67                  | 100        | 100            | 59              | 83               |
| Cottage Grove       | O        | 3,129          | 763             | -          | 15         | 8            | 25                         | 92            | 593          | 26                        | 4         | 2,366            | 188               | 51                              | 62         | -                 | 6                  | 449            | 91         | 1                 | 22                      | 78             | 1             | 35                  | 192        | 82             | 918             | 190              |
| PD                  | C        | 1,703          | 216             | -          | 9          | 4            | 24                         | 11            | 158          | 9                         | 1         | 1,487            | 164               | 13                              | 34         | -                 | 6                  | 58             | 62         | 1                 | 11                      | 72             | -             | 11                  | 190        | 78             | 643             | 144              |
| MN0820700           | %        | 54             | 28              | -          | 60         | 50           | 96                         | 12            | 27           | 35                        | 25        | 63               | 87                | 25                              | 55         | -                 | 100                | 13             | 68         | 100               | 50                      | 92             | -             | 31                  | 99         | 95             | 70              | 76               |
| Oakdale             | O        | 1,629          | 777             | -          | 9          | 11           | 30                         | 72            | 603          | 47                        | 5         | 852              | 198               | 33                              | 27         | -                 | 4                  | 222            | 7          | -                 | 10                      | 43             | -             | 1                   | 95         | 28             | 75              | 109              |
| PD                  | C        | 709            | 196             | -          | 6          | 4            | 22                         | 5             | 150          | 8                         | 1         | 513              | 159               | 11                              | 17         | -                 | 4                  | 18             | 7          | -                 | 7                       | 42             | -             | 1                   | 95         | 27             | 52              | 73               |
| MN0820800           | %        | 44             | 25              | -          | 67         | 36           | 73                         | 7             | 25           | 17                        | 20        | 60               | 80                | 33                              | 63         | -                 | 100                | 8              | 100        | -                 | 70                      | 98             | -             | 100                 | 100        | 96             | 69              | 67               |
| Woodbury            | O        | 2,755          | 1,016           | -          | 6          | 5            | 18                         | 130           | 827          | 20                        | 10        | 1,739            | 133               | 94                              | 54         | -                 | 4                  | 313            | 53         | -                 | 13                      | 61             | -             | 22                  | 141        | 69             | 635             | 147              |
| PD                  | C        | 1,396          | 249             | -          | 3          | 1            | 11                         | 20            | 210          | 3                         | 1         | 1,147            | 104               | 17                              | 21         | -                 | 4                  | 52             | 45         | -                 | 10                      | 55             | -             | 9                   | 140        | 67             | 519             | 104              |
| MN0821100           | %        | 51             | 25              | -          | 50         | 20           | 61                         | 15            | 25           | 15                        | 10        | 66               | 78                | 18                              | 39         | -                 | 100                | 17             | 85         | -                 | 77                      | 90             | -             | 41                  | 99         | 97             | 82              | 71               |
| Oak Park Heights    | O        | 951            | 237             | -          | -          | 2            | 8                          | 19            | 196          | 11                        | 1         | 714              | 33                | 21                              | 28         | -                 | 9                  | 79             | 7          | -                 | -                       | 65             | -             | 6                   | 123        | 25             | 259             | 59               |
| PD                  | C        | 664            | 82              | -          | -          | 2            | 7                          | 1             | 67           | 4                         | 1         | 582              | 29                | 4                               | 11         | -                 | 7                  | 14             | 6          | -                 | -                       | 64             | -             | 2                   | 123        | 25             | 245             | 52               |
| MN0821400           | %        | 70             | 35              | -          | -          | 100          | 88                         | 5             | 34           | 36                        | 100       | 82               | 88                | 19                              | 39         | -                 | 78                 | 18             | 86         | -                 | -                       | 98             | -             | 33                  | 100        | 100            | 95              | 88               |
| <b>WATONWAN</b>     | <b>O</b> | <b>1,083</b>   | <b>306</b>      | -          | <b>3</b>   | <b>3</b>     | <b>8</b>                   | <b>52</b>     | <b>227</b>   | <b>11</b>                 | <b>2</b>  | <b>777</b>       | <b>56</b>         | <b>10</b>                       | <b>23</b>  | -                 | <b>1</b>           | <b>237</b>     | <b>5</b>   | <b>1</b>          | <b>9</b>                | <b>21</b>      | -             | <b>5</b>            | <b>79</b>  | <b>42</b>      | <b>197</b>      | <b>91</b>        |
| <b>COUNTY TOTAL</b> | <b>C</b> | <b>517</b>     | <b>69</b>       | -          | <b>3</b>   | <b>2</b>     | <b>8</b>                   | <b>10</b>     | <b>43</b>    | <b>2</b>                  | <b>1</b>  | <b>448</b>       | <b>45</b>         | <b>2</b>                        | <b>15</b>  | -                 | <b>1</b>           | <b>27</b>      | <b>5</b>   | <b>1</b>          | <b>6</b>                | <b>21</b>      | -             | <b>2</b>            | <b>79</b>  | <b>42</b>      | <b>130</b>      | <b>72</b>        |
|                     | <b>%</b> | <b>48</b>      | <b>23</b>       | -          | <b>100</b> | <b>67</b>    | <b>100</b>                 | <b>19</b>     | <b>19</b>    | <b>18</b>                 | <b>50</b> | <b>58</b>        | <b>80</b>         | <b>20</b>                       | <b>65</b>  | -                 | <b>100</b>         | <b>11</b>      | <b>100</b> | <b>100</b>        | <b>67</b>               | <b>100</b>     | -             | <b>40</b>           | <b>100</b> | <b>100</b>     | <b>66</b>       | <b>79</b>        |
| Watowan Sheriff     | O        | 400            | 108             | -          | -          | 1            | 1                          | 31            | 69           | 4                         | 2         | 292              | 17                | 2                               | 12         | -                 | -                  | 94             | 1          | -                 | 1                       | 11             | -             | 5                   | 45         | 28             | 47              | 29               |
| PD                  | C        | 163            | 18              | -          | -          | 1            | 1                          | 6             | 7            | 2                         | 1         | 145              | 13                | 1                               | 8          | -                 | -                  | 8              | 1          | -                 | -                       | 11             | -             | 2                   | 45         | 28             | 14              | 14               |
| MN0830000           | %        | 41             | 17              | -          | -          | 100          | 100                        | 19            | 10           | 50                        | 50        | 50               | 76                | 50                              | 67         | -                 | -                  | 9              | 100        | -                 | -                       | 100            | -             | 40                  | 100        | 100            | 30              | 48               |
| St. James           | O        | 683            | 198             | -          | 3          | 2            | 7                          | 21            | 158          | 7                         | -         | 485              | 39                | 8                               | 11         | -                 | 1                  | 143            | 4          | 1                 | 8                       | 10             | -             | -                   | 34         | 14             | 150             | 62               |
| PD                  | C        | 354            | 51              | -          | 3          | 1            | 7                          | 4             | 36           | -                         | -         | 303              | 32                | 1                               | 7          | -                 | 1                  | 19             | 4          | 1                 | 6                       | 10             | -             | -                   | 34         | 14             | 116             | 58               |
| MN0830200           | %        | 52             | 26              | -          | 100        | 50           | 100                        | 19            | 23           | -                         | -         | 62               | 82                | 13                              | 64         | -                 | 100                | 13             | 100        | 100               | 75                      | 100            | -             | -                   | 100        | 100            | 77              | 94               |
| <b>WILKIN</b>       | <b>O</b> | <b>1,358</b>   | <b>266</b>      | -          | <b>4</b>   | <b>2</b>     | <b>5</b>                   | <b>60</b>     | <b>177</b>   | <b>17</b>                 | <b>1</b>  | <b>1,092</b>     | <b>46</b>         | <b>14</b>                       | <b>179</b> | <b>2</b>          | <b>8</b>           | <b>139</b>     | <b>26</b>  | -                 | <b>8</b>                | <b>36</b>      | <b>1</b>      | <b>27</b>           | <b>67</b>  | <b>38</b>      | <b>130</b>      | <b>371</b>       |
| <b>COUNTY TOTAL</b> | <b>C</b> | <b>762</b>     | <b>82</b>       | -          | <b>3</b>   | -            | <b>3</b>                   | <b>12</b>     | <b>56</b>    | <b>8</b>                  | -         | <b>680</b>       | <b>36</b>         | <b>12</b>                       | <b>83</b>  | <b>1</b>          | <b>5</b>           | <b>24</b>      | <b>19</b>  | -                 | <b>4</b>                | <b>15</b>      | -             | <b>23</b>           | <b>66</b>  | <b>35</b>      | <b>95</b>       | <b>262</b>       |
|                     | <b>%</b> | <b>56</b>      | <b>31</b>       | -          | <b>75</b>  | -            | <b>60</b>                  | <b>20</b>     | <b>32</b>    | <b>47</b>                 | -         | <b>62</b>        | <b>78</b>         | <b>86</b>                       | <b>46</b>  | <b>50</b>         | <b>63</b>          | <b>17</b>      | <b>73</b>  | -                 | <b>50</b>               | <b>42</b>      | -             | <b>85</b>           | <b>99</b>  | <b>92</b>      | <b>73</b>       | <b>71</b>        |
| Wilkin Sheriff      | O        | 194            | 35              | -          | 2          | 1            | 1                          | 8             | 20           | 3                         | -         | 159              | 6                 | -                               | 21         | -                 | -                  | 24             | 6          | -                 | 2                       | 3              | -             | 5                   | 27         | 14             | 11              | 40               |
| PD                  | C        | 129            | 14              | -          | 1          | -            | 1                          | -             | 10           | 2                         | -         | 115              | 6                 | -                               | 18         | -                 | -                  | 7              | 3          | -                 | 1                       | 2              | -             | 3                   | 27         | 13             | 7               | 28               |
| MN0840000           | %        | 66             | 40              | -          | 50         | -            | 100                        | -             | 50           | 67                        | -         | 72               | 100               | -                               | 86         | -                 | -                  | 29             | 50         | -                 | 50                      | 67             | -             | 60                  | 100        | 93             | 64              | 70               |
| Breckenridge        | O        | 1,164          | 231             | -          | 2          | 1            | 4                          | 52            | 157          | 14                        | 1         | 933              | 40                | 14                              | 158        | 2                 | 8                  | 115            | 20         | -                 | 6                       | 33             | 1             | 22                  | 40         | 24             | 119             | 331              |
| PD                  | C        | 633            | 68              | -          | 2          | -            | 2                          | 12            | 46           | 6                         | -         | 565              | 30                | 12                              | 65         | 1                 | 5                  | 17             | 16         | -                 | 3                       | 13             | -             | 20                  | 39         | 22             | 88              | 234              |
| MN0840100           | %        | 54             | 29              | -          | 100        | -            | 50                         | 23            | 29           | 43                        | -         | 61               | 75                | 86                              | 41         | 50                | 63                 | 15             | 80         | -                 | 50                      | 39             | -             | 91                  | 98         | 92             | 74              | 71               |
| <b>WINONA</b>       | <b>O</b> | <b>5,571</b>   | <b>1,451</b>    | <b>1</b>   | <b>3</b>   | <b>22</b>    | <b>17</b>                  | <b>229</b>    | <b>1,099</b> | <b>74</b>                 | <b>6</b>  | <b>4,120</b>     | <b>395</b>        | <b>71</b>                       | <b>258</b> | -                 | <b>15</b>          | <b>787</b>     | <b>37</b>  | <b>1</b>          | <b>58</b>               | <b>81</b>      | <b>1</b>      | <b>117</b>          | <b>277</b> | <b>246</b>     | <b>524</b>      | <b>1,252</b>     |
| <b>COUNTY TOTAL</b> | <b>C</b> | <b>3,189</b>   | <b>406</b>      | <b>1</b>   | <b>3</b>   | <b>7</b>     | <b>17</b>                  | <b>25</b>     | <b>329</b>   | <b>24</b>                 | -         | <b>2,783</b>     | <b>280</b>        | <b>22</b>                       | <b>226</b> | -                 | <b>13</b>          | <b>117</b>     | <b>22</b>  | -                 | <b>20</b>               | <b>64</b>      | -             | <b>56</b>           | <b>276</b> | <b>238</b>     | <b>348</b>      | <b>1,101</b>     |
|                     | <b>%</b> | <b>57</b>      | <b>28</b>       | <b>100</b> | <b>100</b> | <b>32</b>    | <b>100</b>                 | <b>11</b>     | <b>30</b>    | <b>32</b>                 | -         | <b>68</b>        | <b>71</b>         | <b>31</b>                       | <b>88</b>  | -                 | <b>87</b>          | <b>15</b>      | <b>59</b>  | -                 | <b>34</b>               | <b>79</b>      | -             | <b>48</b>           | <b>100</b> | <b>97</b>      | <b>66</b>       | <b>88</b>        |

**TABLE 38**  
**Offenses, Clearances, and Percent Cleared by Agency, 1997**

| Area<br>NCIC Number                            | Grand<br>Total | Total<br>Part I                           | Murder                                  | Rape | Rob-<br>bery | Aggra-<br>vated<br>Assault | Burg-<br>lary | Larceny | Motor<br>Vehicle<br>Theft | Arson | Total<br>Part II | Other<br>Assaults | Forgery/<br>Counter-<br>feiting | Fraud | Embez-<br>zelment | Stolen<br>Property | Vand-<br>alism | Weapons | Prosti-<br>tution | Other<br>Sex<br>Offense | Nar-<br>cotics | Gam-<br>bling | Family/<br>Children | D.U.I. | Liquor<br>Laws | Dis-<br>orderly | Other<br>Offense |     |
|--|----------------|---|---|------|--------------|----------------------------|---------------|---------|---------------------------|-------|------------------|-------------------|---------------------------------|-------|-------------------|--------------------|----------------|---------|-------------------|-------------------------|----------------|---------------|---------------------|--------|----------------|-----------------|------------------|-----|
| Winona<br>Sheriff<br>MN0850000                 | O<br>C<br>%    | <b>1,252</b><br><b>670</b><br><b>54</b>   | <b>250</b><br><b>40</b><br><b>16</b>    | -    | 2            | 1                          | 3             | 60      | 169                       | 15    | -                | <b>1,002</b>      | 97                              | 14    | 99                | -                  | -              | 221     | 12                | -                       | 20             | 5             | -                   | 40     | 72             | 50              | 97               | 275 |
| Winona<br>PD<br>MN0850200                      | O<br>C<br>%    | <b>3,882</b><br><b>2,334</b><br><b>60</b> | <b>1,103</b><br><b>339</b><br><b>31</b> | 1    | 1            | 20                         | 11            | 158     | 850                       | 56    | 6                | <b>2,779</b>      | 264                             | 51    | 127               | -                  | 15             | 505     | 16                | 1                       | 37             | 74            | 1                   | 71     | 187            | 169             | 332              | 929 |
| Goodview<br>PD<br>MN0850300                    | O<br>C<br>%    | <b>437</b><br><b>185</b><br><b>42</b>     | <b>98</b><br><b>27</b><br><b>28</b>     | -    | -            | 1                          | 3             | 11      | 80                        | 3     | -                | <b>339</b>        | 34                              | 6     | 32                | -                  | -              | 61      | 9                 | -                       | 1              | 2             | -                   | 6      | 18             | 27              | 95               | 48  |
| <b>WRIGHT<br/>COUNTY TOTAL</b>                 | O<br>C<br>%    | <b>6,661</b><br><b>3,931</b><br><b>59</b> | <b>2,237</b><br><b>620</b><br><b>28</b> | -    | 17           | 8                          | 32            | 387     | 1,619                     | 173   | 1                | <b>4,424</b>      | 387                             | 166   | 916               | -                  | 29             | 16      | 1                 | 26                      | 203            | 2             | 43                  | 326    | 291            | 441             | 536              |     |
| Wright<br>Sheriff<br>MN0860000                 | O<br>C<br>%    | <b>4,212</b><br><b>2,394</b><br><b>57</b> | <b>1,439</b><br><b>334</b><br><b>23</b> | -    | 9            | 5                          | 14            | 308     | 993                       | 109   | 1                | <b>2,773</b>      | 188                             | 57    | 725               | -                  | 22             | 752     | 6                 | 1                       | 11             | 128           | 1                   | 23     | 238            | 162             | 149              | 310 |
| Buffalo<br>PD<br>MN0860100                     | O<br>C<br>%    | <b>772</b><br><b>571</b><br><b>74</b>     | <b>259</b><br><b>113</b><br><b>44</b>   | -    | 5            | 2                          | 8             | 24      | 189                       | 31    | -                | <b>513</b>        | 74                              | 34    | 12                | -                  | 3              | 32      | 3                 | -                       | 6              | 31            | -                   | 8      | 61             | 91              | 73               | 85  |
| Monticello<br>PD<br>MN086050X                  | O<br>C<br>%    | <b>1,032</b><br><b>586</b><br><b>57</b>   | <b>417</b><br><b>145</b><br><b>35</b>   | -    | 3            | 1                          | 3             | 43      | 341                       | 26    | -                | <b>615</b>        | 48                              | 58    | 151               | -                  | 4              | 153     | 1                 | -                       | -              | 23            | 1                   | 6      | 22             | 21              | 65               | 62  |
| Annandale<br>PD<br>MN0860600                   | O<br>C<br>%    | <b>645</b><br><b>380</b><br><b>59</b>     | <b>122</b><br><b>28</b><br><b>23</b>    | -    | -            | -                          | 7             | 12      | 96                        | 7     | -                | <b>523</b>        | 77                              | 17    | 28                | -                  | -              | 104     | 6                 | -                       | 9              | 21            | -                   | 6      | 5              | 17              | 154              | 79  |
| <b>YELLOW MEDICINE<br/>COUNTY TOTAL</b>        | O<br>C<br>%    | <b>614</b><br><b>166</b><br><b>27</b>     | <b>258</b><br><b>29</b><br><b>11</b>    | -    | 4            | 3                          | 11            | 96      | 124                       | 20    | -                | <b>356</b>        | 30                              | 6     | 8                 | -                  | 2              | 153     | 2                 | -                       | 6              | 6             | -                   | 8      | 53             | 43              | 15               | 24  |
| Yellow Medicine<br>Sheriff<br>MN0870000        | O<br>C<br>%    | <b>217</b><br><b>78</b><br><b>36</b>      | <b>94</b><br><b>17</b><br><b>18</b>     | -    | 3            | 1                          | 2             | 38      | 42                        | 8     | -                | <b>123</b>        | 9                               | 1     | 3                 | -                  | 1              | 54      | 1                 | -                       | -              | 2             | -                   | 2      | 25             | 14              | 6                | 5   |
| Granite Falls<br>PD<br>MN0870200               | O<br>C<br>%    | <b>397</b><br><b>88</b><br><b>22</b>      | <b>164</b><br><b>12</b><br><b>7</b>     | -    | 1            | 2                          | 9             | 58      | 82                        | 12    | -                | <b>233</b>        | 21                              | 5     | 5                 | -                  | 1              | 99      | 1                 | -                       | 6              | 4             | -                   | 6      | 28             | 29              | 9                | 19  |
| <b>MN STATE<br/>PATROL TOTAL<br/>MNMHP0000</b> | O<br>C<br>%    | <b>5,383</b><br><b>5,208</b><br><b>97</b> | <b>112</b><br><b>35</b><br><b>31</b>    | -    | -            | 1                          | 6             | -       | 94                        | 11    | -                | <b>5,271</b>      | 41                              | 6     | 2                 | -                  | 3              | 49      | 16                | -                       | -              | 197           | -                   | -      | 4,514          | 55              | 100              | 288 |
|  |                |   |   | -    | -            | -                          | 6             | -       | 18                        | 11    | -                | <b>5,173</b>      | 23                              | 3     | 1                 | -                  | 3              | 9       | 16                | -                       | -              | 197           | -                   | -      | 4,513          | 55              | 69               | 284 |
|  |                |   |   | -    | -            | -                          | 100           | -       | 19                        | 100   | -                | <b>98</b>         | 56                              | 50    | 50                | -                  | 100            | 18      | 100               | -                       | -              | 100           | -                   | -      | 100            | 100             | 69               | 99  |

**TABLE 38**  
**Offenses, Clearances, and Percent Cleared by Agency, 1997**

| Area<br>NCIC Number |   | Grand<br>Total | Total<br>Part I | Murder | Rape | Rob-<br>bery | Aggra-<br>vated<br>Assault | Burg-<br>lary | Larceny | Motor<br>Vehicle<br>Theft | Arson | Total<br>Part II | Other<br>Assaults | Forgery/<br>Counter-<br>feiting | Fraud | Embez-<br>zelment | Stolen<br>Property | Vand-<br>alism | Weapons | Prosti-<br>tution | Other<br>Sex<br>Offense | Nar-<br>cotics | Gam-<br>bling | Family/<br>Children | D.U.I. | Liquor<br>Laws | Dis-<br>orderly | Other<br>Offense |    |
|---------------------|---|----------------|-----------------|--------|------|--------------|----------------------------|---------------|---------|---------------------------|-------|------------------|-------------------|---------------------------------|-------|-------------------|--------------------|----------------|---------|-------------------|-------------------------|----------------|---------------|---------------------|--------|----------------|-----------------|------------------|----|
| Capitol Security    | O | 314            | 96              | -      | -    | 1            | -                          | -             | 94      | 1                         | -     | 218              | 36                | 5                               | 2     | -                 | 1                  | 47             | 1       | -                 | -                       | 15             | -             | -                   | -      | -              | -               | 96               | 15 |
| MNMHP1300           | C | 140            | 19              | -      | -    | -            | -                          | -             | 18      | 1                         | -     | 121              | 18                | 2                               | 1     | -                 | 1                  | 7              | 1       | -                 | -                       | 15             | -             | -                   | -      | -              | -               | 65               | 11 |
|                     | % | 45             | 20              | -      | -    | -            | -                          | -             | 19      | 100                       | -     | 56               | 50                | 40                              | 50    | -                 | 100                | 15             | 100     | -                 | -                       | 100            | -             | -                   | -      | -              | -               | 68               | 73 |

## **GLOSSARY OF TERMS**

### **APPENDIX A**

**ADULT** - For Minnesota Uniform Crime Report purposes, a person aged 18 or above.

**ARREST RATE** - The number of arrests reported for Part I and Part II offenses for each unit of population, generally per 100,000. Arrest rates are computed in the same manner as crime rates.

**CLEARED BY ARREST** - For crime reporting purposes, an offense is cleared by arrest or solved when at least one person is: (1) arrested, or (2) charged with the commission of the offense.

**COUNTY** - Subdivisions of state, each with its own government, including a sheriff's department.

**CRIME FACTORS** - Conditions which affect the amount and type of crime that occurs in a geographical area.

**CRIME INDEX** - The total number of eight major offenses used to measure the extent, fluctuation and distribution of a crime in a given geographical area. Crime classification used in the index are: Murder, Forcible Rape, Robbery, Aggravated Assault, Burglary, Larceny, Motor Vehicle Theft, and Arson. Each of these offenses is referred to as an "Index Offense".

**CRIME RATE** - The number of index offenses reported for each unit of population, generally per 100,000 persons. Crime rates are computed for communities with varying populations by dividing the number of Index Crimes by the population and multiplying the answer by 100,000. (Example: 500 Index Offenses divided by 10,000 population X 100,000 = 5,000 Crime Rate).

**EXCEPTIONAL CLEARANCE** - A crime solution or clearance recorded when some element beyond law enforcement control precludes the placing of formal charges against an offender.

**JUVENILE** - For Minnesota Uniform Crime Report purposes, a person under the age of 18.

**MUNICIPALITY** - City or town that has its own government, including police department.

**PART I OFFENSES** - The first of two main categories of crime classes composing a universal crime classification system established for crime reporting purposes. Part I offenses are by their nature more serious and occur most frequently. The monthly tabulation of Part I offenses provides a count of "offenses known".

**PART II OFFENSES** - The second of two main categories of crime classes composing a universal crime classification system established for crime reporting purposes. Part II offenses are generally less serious in nature. Monthly tabulations of Part II offenses are included in Minnesota's crime information report.

**PROPERTY CRIME** - Consists of the Index Offenses of Burglary, Larceny, Motor Vehicle Theft and Arson.

**VIOLENT CRIME** - Consists of the Index Offenses of Murder, Forcible Rape, Robbery and Aggravated Assault.