




REINVEST IN MINNESOTA



910340

RIM

**PAYS MINNESOTA
THESE DIVIDENDS:**

PROTECTING AND
RESTORING WETLANDS

CLEANER WATER

SAVING RARE SPECIES

BETTER FISHING

MORE WILDLIFE

NATURAL FLOOD CONTROL

SOIL PROTECTION

ENHANCING TOURISM

MORE LOCAL INVOLVEMENT

MORE PUBLIC/PRIVATE
PARTNERSHIPS

**ANNUAL REPORT
JANUARY, 1991**

CONTENTS

Each year, the Board of Soil and Water Resources and the Department of Natural Resources is required by state statute to report on the projects undertaken and funds encumbered in the fiscal year just ended (FY 1990). The agencies are also required to present a work plan for the expenditure of money from the Reinvest in Minnesota fund for the next fiscal year (FY 1992). The Annual RIM Report is to be submitted to the Senate and House Environment and Agriculture Committees for their review and comments and made available to the public.

Introduction to RIM _____	2
Statewide Perspective	
Department of Natural Resources Map _____	3
Board of Water and Soil Resources Map _____	3
Combined Map _____	4
County Perspective _____	5
Citizen Perspective _____	6
RIM's Donation Doubler _____	7
Stewardship for Private Land _____	8
RIM Activities	
Water Quality _____	9
Wildlife _____	9
Rare Species and Rare Habitat _____	9
Soil _____	9
Fishing _____	10
Wetlands _____	10
Fiscal 1990 Accomplishments _____	11
Fiscal 1992 Plan _____	12
General Fund	
Environmental and Natural Resources Trust Fund	
Bonding	
Reinvest in Minnesota Fund _____	13
Appendix of Projects Completed in FY 1990 and sorted by county _____	insert

INTRO

This report explains what RIM does, how it works, and how it benefits the lives of all Minnesotans. It begins by introducing the program, then moves on to show how RIM is spread throughout the entire state, how it improves the natural resources in a sample county, and details citizen involvement with two specific projects.

The second half of this report describes how RIM activities help the land, the accomplishments of the program during fiscal year 1990 (July 1, 1989–June 30, 1990), and the fiscal 1992 spending plan. Finally, the report details the continued decline in the RIM fund over the past five years.

RIM in a nutshell

Reinvest in Minnesota, or RIM, is a state conservation program that protects and restores the health of the state's natural resources. How? By improving water quality, controlling soil erosion, increasing fish and wildlife habitat, and protecting unique ecosystems.

RIM began in 1986 after a coalition of environmental, conservation, and agricultural groups urged the state Legislature to reinvest tax dollars into Minnesota's deteriorating natural environment.

RIM is basically a reinvestment of tax dollars and private donations into Minnesota's priceless natural resources and its billion dollar plus fish and wildlife-based recreation industry. The goal of the RIM program is to strengthen this reinvestment by both the public and private sectors.

How does it work?

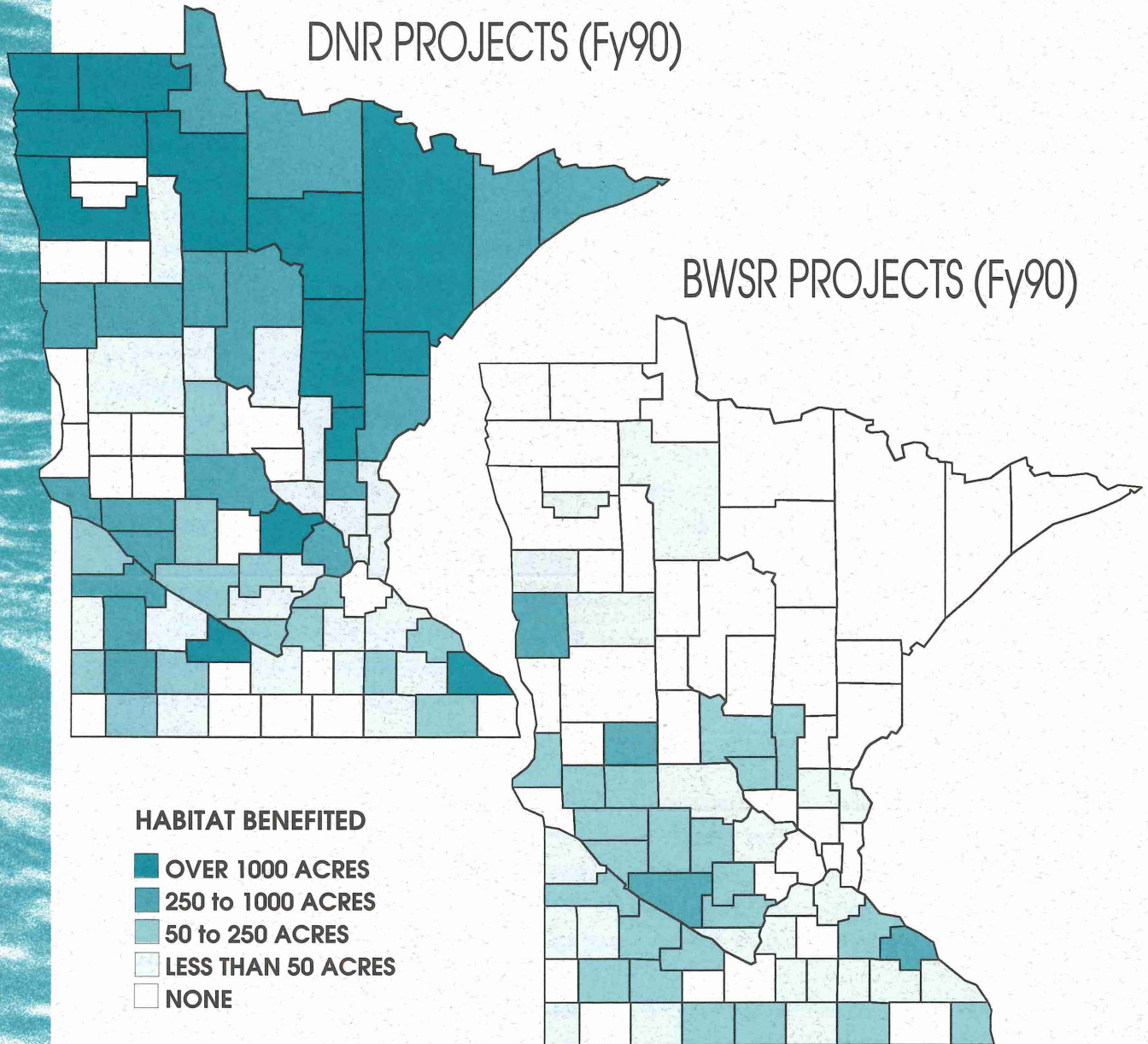
On private land, RIM helps landowners become better land stewards by providing financial incentives to convert poor agricultural land to wildlife habitat. On public land, it improves fish and wildlife habitat—the places where animals live and raise their young—to create more recreation for the state's steadily increasing number of anglers and wildlife enthusiasts.

RIM is managed by two state agencies. The Department of Natural Resources (DNR) carries out RIM's **public land** programs: (Wildlife Enhancement, Fisheries Enhancement, Critical Habitat Match, Prairie Bank, and Forest Wildlife Management). Each public land program provides funding for projects to improve existing state land or to acquire new outdoor recreation areas. For example, the Fish Enhancement program pays to improve fish populations and water quality on public lakes and streams, and the Critical Habitat Match Program matches private funds donated to buy and improve important wildlife and fish habitat.

The Minnesota Board of Water and Soil Resources (BWSR), through local Soil and Water Conservation Districts (SWCD), runs the **private land** programs (called RIM-Reserve): Wetland Restoration, Riparian Land Retirement, Marginal Agricultural Land Retirement, and Sensitive Ground Water Areas. RIM-Reserve pays landowners to retire their fragile and environmentally sensitive lands from agricultural production to enhance wildlife habitat, improve water quality, and reduce erosion and sedimentation.

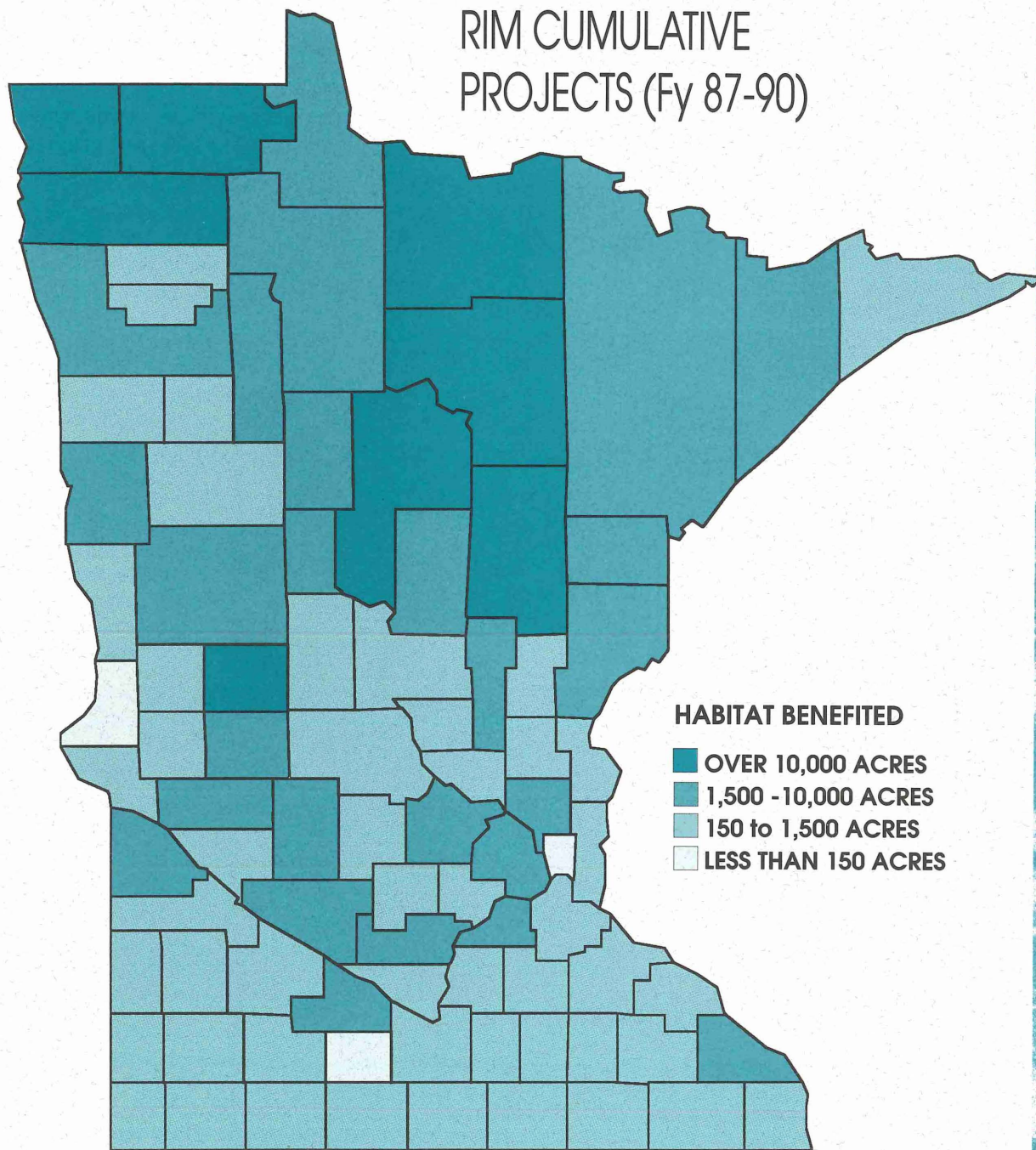
STATE

RIM is Minnesota's most comprehensive conservation program. One of its strongest features is a wide range of projects improving the environment and recreation for Minnesotans across the state. These maps show how RIM's DNR projects (primarily public lands) and BWSR projects (private lands) combine to protect and improve soil, water, fish, wildlife, and native plants in every one of Minnesota's 87 counties.



Each workday, for four years, RIM has enhanced or protected an average of 290 acres of land or water.

RIM CUMULATIVE PROJECTS (Fy 87-90)



COUNTY Perspective

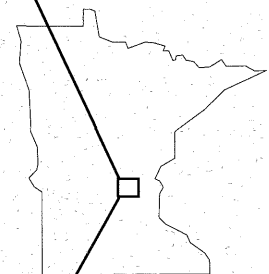
RIM's benefits reach out to the citizens in every one of Minnesota's 87 counties. This example shows the number and diversity of RIM's public and private land projects over the past four years in just one county. Many of the projects on this list result from RIM's private partnerships—Minnesotans working with state and local agencies and conservation groups to protect and maintain Minnesota's resources for future generations.

Wright County

RIM ACTIVITY	LOCATION	ACRES
CRITICAL HABITAT ACQUISITION	A SHAU VALLEY WMA	101
CRITICAL HABITAT ACQUISITION	KELLY - MEYER WMA	52
CRITICAL HABITAT LAND DONATION	KELLY - MEYER WMA	52
DNR-PRIVATE LAND WETLAND RESTORATION	TWP STOCKHOLM	22
FISHERIES ENHANCEMENT	BUFFALO LAKE NPSA	1510
FISHERIES ENHANCEMENT	MAPLE LAKE NPSA	1013
RIM RESERVE MARGINAL AG LAND - 10 YR	ALBION TWP	13
RIM RESERVE MARGINAL AG LAND - 10 YR	ALBION TWP	23
RIM RESERVE MARGINAL AG LAND - 10 YR	CLEARWATER TWP	11
RIM RESERVE MARGINAL AG LAND - 10 YR	CLEARWATER TWP	9
RIM RESERVE MARGINAL AG LAND - 10 YR	CLEARWATER TWP	23
RIM RESERVE MARGINAL AG LAND - 10 YR	COKATO TWP	29
RIM RESERVE MARGINAL AG LAND - 10 YR	FRENCH LAKE TWP	20
RIM RESERVE MARGINAL AG LAND - 10 YR	MARYSVILLE TWP	18
RIM RESERVE MARGINAL AG LAND - 10 YR	MIDDLEVILLE TWP	7
RIM RESERVE MARGINAL AG LAND - 10 YR	MONTICELLO TWP	32
RIM RESERVE MARGINAL AG LAND - 10 YR	ROCKFORD TWP	10
RIM RESERVE MARGINAL AG LAND - 10 YR	SILVER CREEK TWP	10
RIM RESERVE MARGINAL AG LAND - 10 YR	SILVER CREEK TWP	8
RIM RESERVE MARGINAL AG LAND - 10 YR	SOUTH SIDE TWP	10
RIM RESERVE MARGINAL AG LAND - 10 YR	SOUTH SIDE TWP	8
RIM RESERVE MARGINAL AG LAND - 20 YR	COKATO TWP	26
RIM RESERVE MARGINAL AG LAND - 20 YR	FRENCH LAKE TWP	14
RIM RESERVE MARGINAL AG LAND - 20 YR	OTSEGO TWP	19
RIM RESERVE MARGINAL AG LAND - PERP.	BUFFALO TWP	33
RIM RESERVE MARGINAL AG LAND - PERP.	BUFFALO TWP	17
RIM RESERVE MARGINAL AG LAND - PERP.	COKATO TWP	6
RIM RESERVE MARGINAL AG LAND - PERP.	COKATO TWP	13
RIM RESERVE MARGINAL AG LAND - PERP.	MIDDLEVILLE TWP	17
RIM RESERVE MARGINAL AG LAND - PERP.	SILVER CREEK TWP	11
RIM RESERVE MARGINAL AG LAND - PERP.	SOUTHSIDE TWP	41
RIM RESERVE MARGINAL AG LAND - PERP.	STOCKHOLM TWP	44
RIM RESERVE MARGINAL AG LAND - PERP.	STOCKHOLM TWP	5
RIM RESERVE MARGINAL AG LAND - PERP.	VICTOR TWP	23
RIM RESERVE MARGINAL AG LAND - PERP.	WOODLAND TWP	38
RIM RESERVE PASTURED HILLSIDES - PERP.	OTSEGO TWP	8
RIM RESERVE SENSITIVE GRND. WATER - PERP.	SILVER CREEK TWP	5
RIM RESERVE WETLAND RESTORATION	STOCKHOLM TWP	21
RIM RESERVE WETLAND RESTORATION	WOODLAND TWP	25
WILDLIFE ENHANCEMENT - WETLAND DEVELOP	KNAPP WMA	30
WILDLIFE ENHANCEMENT - WOODY COVER	SUCCONIX WMA	195
WILDLIFE ENHANCEMENT - WOODY COVER	WILDLIFE MGMT. AREA	2
WILDLIFE ENHANCEMENT - PRAIRIE SEEDING	KELLY-MEYER WMA	65
WILDLIFE ENHANCEMENT - WETLAND REST.	AREA WIDE WMAs	10

In nearly 3,000 projects spread throughout all of Minnesota's 87 counties, RIM funds a variety of activities to protect and enhance soil, water, fish, wildlife, and native plants.

Take Wright County, for example. As you can see from the list (left), RIM has completed 44 projects and improved a total of 3,645 acres of land and water in Wright County since 1986.




CITIZEN Perspective

These three pages show how regular citizens form partnerships with RIM to take care of the state's soil, water, fish, wildlife, and native plants.

Although RIM is statewide in its scope, its true achievement is at the local level, where citizens, conservation groups, and local communities have taken an active part in RIM projects.

Citizen involvement ranges from hundreds of conservationists joining forces to return Lake Christina to its former glory as a waterfowl paradise, to single landowners restoring their wetlands through the RIM Reserve.

The acquisition of A Shau Valley Wildlife Area is a prime example. Located along the Clearwater River between Stearns and Wright counties, this 220-acre public wildlife area exists because local businesses, conservation groups, and citizens worked hand in hand with the area DNR wildlife manager to raise money that would be matched with RIM funding.



In 1990, Lucy and Melvin Pfaffendorf gave the DNR a 3.5-acre perpetual easement through the RIM program so that a new 160-acre wildlife management area surrounded by private property could be opened up to public access.

"We're not rich people," said Melvin Pfaffendorf, "but we're willing to do what we can to help out."



Robert and Virginia Anderson enrolled 18 acres of erodible Cottonwood County farmland into a perpetual RIM Reserve easement to help restore wildlife.

Another way citizens work with the state as partners in conservation is through the RIM Reserve. Citizens apply for conservation easements to improve the stewardship on their land and local screening committees help select the best projects in each county.

Citizens also work with RIM through their involvement with groups such as Pheasants Forever, Minnesota Deer Hunters Association, Minnesota Waterfowl Association, Ducks Unlimited, The Nature Conservancy, and Rice Area Sportsman's Club. These and many other conservation organizations work closely with RIM on selecting important local projects and raising matching funds for critical habitat acquisitions or money for improving RIM Reserve lands.

A willingness to lend a hand to protect and improve wild lands is typical of the sentiment found in citizens working on RIM projects throughout the state. Their concern for the health of soil, water, fish, wildlife, and native plants is overwhelming. RIM helps translate that sentiment into actions that make Minnesota such a healthy and naturally diverse place to live.

Citizen support for RIM comes from individuals, families, and local and state conservation groups. These two examples show how RIM works with citizens on a local level. Both demonstrate different ways Minnesotans use RIM to help the environment and protect and improve the state's renowned quality of life.


RIM's Unique Donation-Doubler

Donations of land or money from Minnesota citizens are a key element of RIM's Critical Habitat Match program.

The match account doubles private-sector donations of land or cash to buy or improve important wildlife habitat. Since 1986, Minnesotans concerned about soil, water, and fish and wildlife conservation have donated and pledged \$2.2 million in cash and over \$5.7 million in land to this program.

Two Minnesotans who took advantage of RIM's donation-doubling offer are Horace and Esther Chamberlain, of Le Sueur, who in 1988 donated a tract of unusual floodplain forest valued at about \$200,000. The DNR made the land into a Scientific and Natural Area (SNA) to manage and preserve the woods for their unique native plants and habitats. Now anyone can visit this mile and a half long stretch of mature hardwoods and look for the warblers, Lincoln's sparrows, ruffed grouse, white-tailed deer, wood ducks, and other creatures that live there.

The Chamberlain Woods SNA is one of only a few protected pieces of floodplain forest remaining along the Minnesota River. Unlike most of the forest in the valley that has been cut and turned into farmfields, the Chamberlain Woods SNA still has a mix of elms, maples, ash, butternut, and huge cottonwoods.



Through RIM's Critical Habitat Match, Horace and Esther Chamberlain gave their fellow Minnesotans a unique tract of hardwood forest valued at \$200,000.

"The first time I saw this woods I knew it should be saved for posterity," said Horace. That was in 1959, when he visited the area for the first time. Over the next 25 years, the Chamberlains acquired many small tracts until they owned a large undisturbed woods.

Thanks to RIM, and the Chamberlain's generosity, Chamberlain Woods SNA will be tended as a natural treasure and preserved forever for all Minnesotans.

Stewardship for Private Land



"I've dreamed of restoring this drained wetland since we bought the dairy farm in 1980. I wanted to make it into a nesting pond," said Tim Erhart, a part-time farmer and president of an electronics company in Chanhassen. "I guess I just like to look at geese and ducks."

In 1988, Erhart enrolled the 6-acre area on his 120-acre farm in Carver County in the perpetual RIM Reserve Wetland Restoration Program. RIM paid to remove the tile system, build a nesting island, and install a dike, and Erhart added some improvements of his own. The poor agricultural land had been difficult to farm. Now, returned to a 5-foot-deep, 6-acre wetland, it's naturally producing abundant numbers of geese, ducks, and other forms of wildlife, according to Erhart.

Erhart's RIM project is part of a personal plan to restore eight wetlands, some in coop-

Before Tim Erhart's RIM restoration these 6 acres were poor cropland (far left). After RIM paid to remove the tiles, install a dike, and build an island (above left), this area has become a wetland wildlife haven.

eration with his neighbors.

"In this area of Minnesota, there is a tremendous opportunity to restore wetlands, if people only knew how simple it was," said. His RIM restoration was fairly complex, because the basin had been tiled. However, it wouldn't take much to restore many drained wetlands, he said.

"I'm definitely glad I did it and would certainly encourage other people to consider it as an option," Erhart said.

RIM Reserve improves privately owned land, which makes up over three fourths of Minnesota's land area.

RIM ACTIVITIES

How they improve these resources:

Water Quality

Drinking water is purified and rivers and lakes are cleaned thanks to RIM Reserve's different easement projects. **Sensitive Groundwater Area easements**, for example, reduce erosion and sedimentation, improve groundwater recharge, and reduce the amount of pesticides that enter groundwater, lakes, and streams. Many of the DNR's RIM projects help water quality, too. Easements along trout streams allow native vegetation to grow on stream banks to filter sediment and pollutants from surrounding fields. Wetlands donated by citizens through **RIM's Critical Habitat Match** act as settling basins for polluted water, sending clean, filtered water downstream to lakes and rivers.

MN Office of Tourism



RIM helps water quality by improving land stewardship.

Wildlife

What RIM does for wildlife is give them more places to live and raise their young. **RIM Reserve's easements**, for example, restore private habitat for ducks, herons, pheasants, songbirds, and other critters of grassland and wetland areas. **RIM's Wildlife Enhancement** improves and maintains wildlife habitat on public land, such as sharp-tailed grouse and moose habitat on state wildlife management areas. **Forest wildlife coordinators**, funded with RIM dollars, help ensure forests remain healthy homes for ruffed grouse, woodpeckers, deer, and other woodland creatures. RIM has also helped improve bear, deer, and waterfowl management by accelerating **wildlife research**.

Rare Species and Rare Habitat

One way RIM protects rare plants and animals is by partially funding the **Minnesota County Biological Survey**, which identifies critical habitats and wildlife. Bald eagle nests and the rare trout lily are protected using **Critical Habitat Match** funds. RIM preserves rare native prairie and prairie species on private land with the **Prairie Bank**, and on public prairies with prescribed burning.

Soil

Some land should never have been cleared or drained for farming. Lands that are steep, subject to drought, or allow contaminants easy access to groundwater are considered eligible for the **RIM Reserve Program**. Under this easement program, these sensitive lands are replanted and protected as wildlife habitat.


RIM consists of 15 different types of activities. RIM Reserve, for example, is solely for private land conservation. Wildlife Enhancement, on the other hand, works primarily on public land. Critical Habitat Match is sort of a combination of the two, taking private donations of land and cash and using them for fish and wildlife habitat on public land. The other RIM activities protect or improve water quality, soil, or fish and wildlife habitat on a variety of land types.

Fishing

Healthier fish and happier anglers are two goals of RIM projects that improve water quality, such as **RIM-Reserve's Riparian Lands** easements, which keep erosion from muddying lakes and streams. The **Fisheries Enhancement** projects improve trout streams, protect spawning areas for many warmwater species, and increase the number of fish raised in hatcheries. Carp barriers, installed with RIM funds, keep this exotic species from muddying game fish waters. **RIM's Fish Contaminants Monitoring** project tests fish for chemicals that could endanger fish populations and human health. **RIM's Critical Habitat Match** gives private conservation groups a funding boost to improve the fishing on local waters. RIM is also funding research to determine what stream flow levels are sufficient to support recreation and aquatic life, and it also partially funds the **Aquatic Education** program that uses fishing to teach Minnesotans about their aquatic environment.



Landowners and DNR managers develop a plan to improve private land for sharptailed grouse.



Wetlands

Recently, the public has become more aware of the importance of wetlands. Wetlands filter out pollutants in water, naturally control floods, and provide habitat for fish and other wildlife, including rare species. The **RIM Reserve Wetlands Restoration** Program pays landowners to put their land under perpetual easement and restore the previously drained wetlands. The DNR's **Wildlife Habitat Improvement Program** (WHIP) cost shares on wetland restorations with private landowners.

RIM unites citizens and state government in partnerships that create the kind of environment all Minnesotans deserve.

Fiscal 1990

The accomplishments during FY 1990 and for the history of RIM are compiled by activity on this page. A complete listing of all FY 1990 projects can be found in the appendix of this report.

Minnesotans have shown their support for RIM and the conservation of the state's natural resources by pledging or donating \$7.9 million in land or cash since 1986.

RIM ACTIVITY	FISCAL YEAR 1990		CUMULATIVE (FY 87-90)	
	No. Projects	Acres	No. Projects	Acres
DNR				
Brushland Burn	27	4,466	117	22,814
Critical Habitat Acquisition	18	1,213	46	4,144
Critical Habitat Improvement	22	975	65	17,747
Critical Habitat Land Donation	18	1,213	62	7,359
Fish Culture	5	na	18	na
Fisheries Acquisition	7	5.3 (mi)	7	5.3 (mi)
Fisheries Enhancement - Lakes	8	6,007	46	34,166
Fisheries Enhancement - Streams	0	na	13	92 (mi)
Forest Wildlife Management	22	2,430	24	2,444
Forest Wildlife Management Asp	3	155	275	7,926
Prairie Bank	2	377	10	1,122
Prairie Burn	50	7,866	161	15,976
Private Land Habitat	85	1,975	242	6,295
Water Access	0	na	14	na
Wildlife Acquisition	9	934	22	4,970
Wildlife Enhancement	147	18,233	340	131,926
RIM Reserve				
Living Snowfence - Perpetual	1	7	7	82
Marginal Ag. Land - 10 year	0	0	737	16,712
Marginal Ag. Land - 20 year	11	153	157	2,692
Marginal Ag. Land - Perpetual	37	505	332	7,031
Riparian Lands - 20 years	3	59	3	59
Riparian Lands - Perpetual	23	492	23	492
Sensitive Ground Water - 20 year	7	135	7	135
Sensitive Ground Water - Perpetual	4	137	4	137
Pastured Hillsides - 20 year	5	125	5	125
Pastured Hillsides - Perpetual	16	554	16	554
<u>Wetland Restoration - Perpetual</u>	<u>53</u>	<u>2,145</u>	<u>114</u>	<u>3,778</u>
Totals	583	50,156	2867	288,686

Fiscal 1992 Plan

Board of Water and Soil Resources

The primary focus of RIM Reserve in FY 1992 will continue to be enrolling high-priority land into perpetual easements to enhance fish and wildlife habitat, reduce soil erosion and improve water quality.

The 1990 Minnesota Legislature indicated that, beginning in 1992, the RIM Reserve Program must give high priority to easements for wetlands restoration.

General Fund Base

The Board of Water and Soil Resources and the local Soil and Water Conservation Districts (SWCDs) will continue to use the general fund base level funding to administer the RIM Reserve program.

SWCD Implementation	\$750,000
BWSR Coordination	\$150,000

Environment and Natural Resources Trust Fund

For the first time, funds for the RIM Reserve program will come from Minnesota's Environment and Natural Resources Trust Fund rather than entirely from the proceeds of bonds. The Legislative Commission on Minnesota's Resources (LCMR) recommended \$1 million for RIM Reserve wetland restorations from the ETF. The BWSR will make that appropriation available for perpetual easements for wetland restorations in FY 1992.

Bond Proceeds

In the past, bond proceeds have been the funding source for RIM Reserve easements and the associated conservation practices. As this report went to press, all past bond proceeds are committed and there were no bond proceeds available for either Fiscal 1992 or 1993.

Department of Natural Resources

The DNR's RIM funding in FY 1992 will be used for projects and activities in addition to those possible with the Game and Fish fund. Plans for using RIM funds are described by funding sources below:

General Fund Base

RIM's \$1.6 million general fund base level funding for the Division of Fish and Wildlife will be used for:

Forest Wildlife Coordination	\$100,000
Fish Contaminants Monitoring	\$200,000
County Biological Survey	\$85,000
Regional Environmental Review	\$150,000
Private Lands Habitat	
Cost Share	\$240,000
Wildlife Research	\$135,000
Aquatic Education	\$75,000
Program Coordination	\$62,000

Environment and Natural Resources Trust Fund

The LCMR has recommended that \$1 million be appropriated to the Critical Habitat Match account in the RIM Fund. This funding will be used to match private sector donations of land and money for critical habitat acquisition and development projects. The DNR's process of reviewing pledges toward this appropriation has already begun and will continue until July 1991.

Bond Proceeds

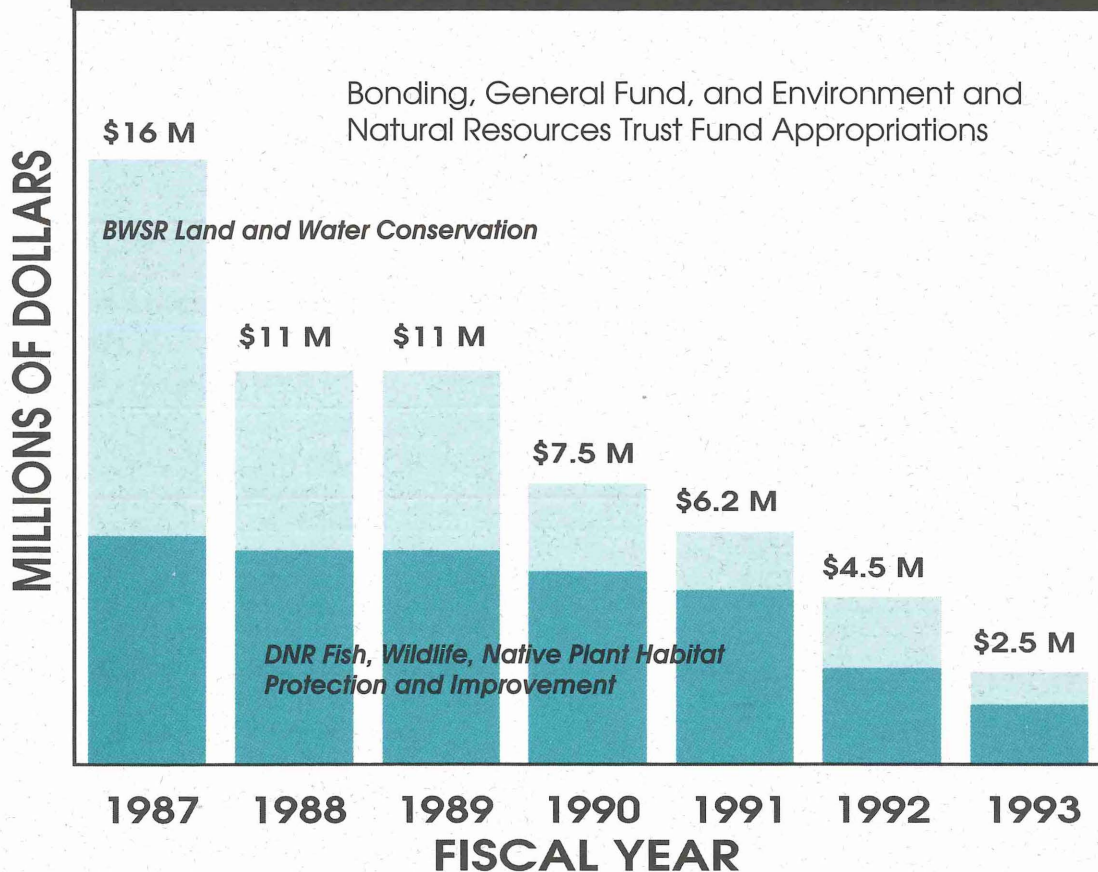
At this time the outlook for new bond proceeds for the RIM fund is unclear. Past DNR RIM appropriations from bonding are all committed to projects initiated in FY1991 or before.

Reinvest in Minnesota Fund

The Reinvest in Minnesota (RIM) fund has been financing badly needed conservation projects since 1986. Initial funding for the fiscal year 1987 was \$16 million. Each year the funding has declined, translating into less and less protection and enhancement of the state's fish, wildlife, soil, water and native plants.

The RIM fund is now threatened with red ink. **RIM programs such as Prairie Bank, Critical Habitat Match, RIM Reserve, and Fish and Wildlife Enhancement activities will essentially stop during fiscal years 1992 and 1993 if no new money is appropriated to the RIM fund.**

RIM PROGRAM FUNDING HISTORY

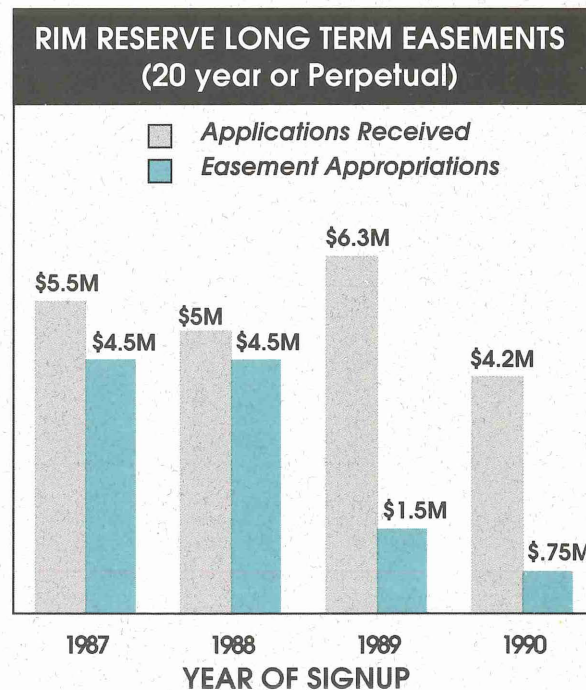
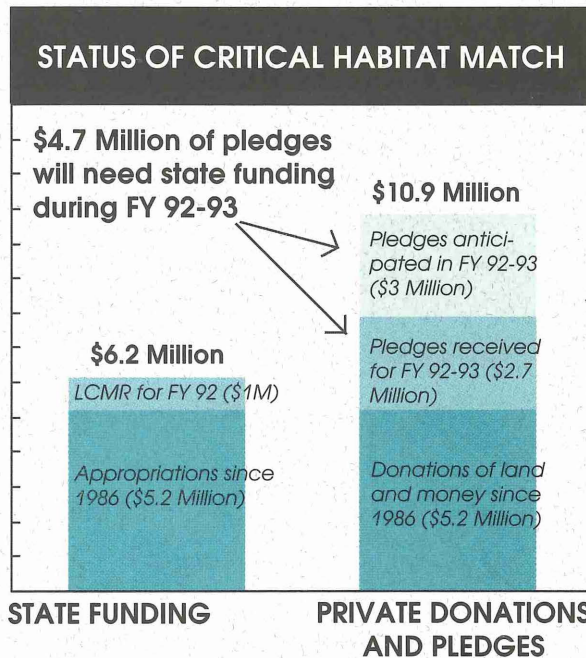


For example, the Critical Habitat Match Program, which encourages and matches private sector donations, is now \$1.7 million dollars behind private donations.

During the next biennium we estimate an additional \$4 million will be pledged from the private sector, however, failure to provide adequate funding for this popular program will seriously hinder future donations and pledges already received.

RIM Reserve is another RIM program popular with state citizens. Applications for long-term conservation easements and the associated habitat restoration have always exceeded the funding available for the RIM Reserve. **Even in 1990, when signups were limited to perpetual easements only, landowners applied for \$4.2 million in RIM Reserve easements.** Many applicants were disappointed to learn they had been denied because available funding would satisfy only about half of the applications.

The Environment and Natural Resources Trust Fund may eventually provide a more stable and higher level of funding for RIM programs and other important environmental programs. For at least the coming biennium, however, the ongoing RIM Programs need supplemental funding from bonding or other sources to meet resource and citizen needs.




*RIM protects and enhances
Minnesota's outdoors for present
and future generations.*



Equal Opportunity to participate in and benefit from programs of the Minnesota Department of Natural Resources is available to all individuals regardless of race, color, national origin, sex, age or disability.

Discrimination inquiries should be sent to MN-DNR, 500 Lafayette Road, St. Paul, MN 55155-4031 or the Equal Opportunity Office, Department of the Interior, Washington, D.C. 20240



**This report
was printed on
recycled paper.**

**Design by
Beth Petrowske,
DNR Bureau of
Information and
Education.**

Reinvest in Minnesota (RIM) is administered under the Board of Water and Soil Resources, Southbridge Office Building, Suite 104, 155 South Wabasha Street, St. Paul, MN 55107; (612) 296-3767; Wayne Edgerton, Coordinator; and the Department of Natural Resources, Division of Fish and Wildlife, 500 Lafayette Road, St. Paul, MN 55155-4020; (612) 297-1308; Jay Rendall, Coordinator.

© Minnesota Department of Natural Resources

APPENDIX TO 1991 ANNUAL RIM REPORT - PROJECTS COMPLETED FY 1990

<u>COUNTY</u>	<u>RIM ACTIVITY</u>	<u>PROJECT</u>	<u>ACRES/MI</u>
AITKIN	BRUSHLAND BURN	90-71	92
AITKIN	BRUSHLAND BURN	90-71	25
AITKIN	CRITICAL HABITAT IMPROVEMENT	HOLYWATER WILDLIFE OPENINGS	8
AITKIN	CRITICAL HABITAT IMPROVEMENT	RICE L. WILDLIFE OPENINGS	11
AITKIN	CRITICAL HABITAT IMPROVEMENT	TAMARACK WETLAND ENHANCEMENT	2
AITKIN	DNR-PRIVATE LAND HABITAT PROJ	FWHIP-BRUSHLAND	136
AITKIN	DNR-PRIVATE LAND HABITAT PROJ	FWHIP-SEEDINGS	3
AITKIN	FISHERIES ACQUISITION	LONG LAKE CREEK TROUT	.7 MI
AITKIN	FOREST WILDLIFE MGMT		111
AITKIN	FOREST WILDLIFE MGMT	90-38	7
AITKIN	FOREST WILDLIFE MGMT	90-38/B	45
AITKIN	FOREST WILDLIFE MGMT	90-38/B	30
AITKIN	FOREST WILDLIFE MGMT	90-38/C	13
AITKIN	FOREST WILDLIFE MGMT	90-38/D	7
AITKIN	FOREST WILDLIFE MGMT	90-38/E	9
AITKIN	FOREST WILDLIFE MGMT	90-38/E	18
AITKIN	FOREST WILDLIFE MGMT	90-38/F	26
AITKIN	WILDLIFE ENHANCEMENT	DEHAVEN ROAD AND TRAIL DEVELOP	.2 MI
AITKIN	WILDLIFE ENHANCEMENT	GRAYLING WMA INLET AND OUTLET IMPROV	1.5 MI
AITKIN	WILDLIFE ENHANCEMENT	HAYPOINT WMA ROAD AND TRAIL DEVELOP	1 MI
AITKIN	WILDLIFE ENHANCEMENT	RICE LAKE HABITAT IMPROVEMENT	1594
			2137
ANOKA	DNR-PRIVATE LAND HABITAT PROJ	WETLAND RESTORATION	15
ANOKA	WILDLIFE ENHANCEMENT	CARLOS AVERY WMA ACCESS DEVELOP	NA
ANOKA	WILDLIFE ENHANCEMENT	CARLOS AVERY WMA CANALS	2.2 MI
ANOKA	WILDLIFE ENHANCEMENT	CARLOS AVERY WMA IMPOUNDMENT	0
			15
BECKER	BRUSHLAND BURN	33101	50
BECKER	BRUSHLAND BURN	33132	70
BECKER	DNR-PRIVATE LAND HABITAT PROJ	FWHIP-BROWSE MGMT	10
BECKER	DNR-PRIVATE LAND HABITAT PROJ	FWHIP-OPENINGS	3
BECKER	DNR-PRIVATE LAND HABITAT PROJ	FWHIP-SEEDINGS	11
BECKER	WETLAND RESTORATION WO HIST	HOLMESVILLE	15
BECKER	WILDLIFE ACQUISITION	HUBBEL POND WMA	115
BECKER	WILDLIFE ACQUISITION	HUBBEL POND WMA	120
BECKER	WILDLIFE ENHANCEMENT	LOWE WMA FOREST REGENERATION	35
			428
BELTRAMI	DNR-PRIVATE LAND HABITAT PROJ	FWHIP-BRUSHLAND	20
BELTRAMI	DNR-PRIVATE LAND HABITAT PROJ	FWHIP-OPENINGS	3
BELTRAMI	SENSITIVE GROUND WATER - 20 YR	SUMMIT	31
BELTRAMI	WILDLIFE ACQUISITION	WOODROW PEDIOCETES WMA	70
BELTRAMI	WILDLIFE ENHANCEMENT	BELTRAMI IS SF REGENERATION	364
BELTRAMI	WILDLIFE ENHANCEMENT	MECHANICAL REGENERATION	460
BELTRAMI	WILDLIFE ENHANCEMENT	MOOSE R WMA FOEREST REGENERATION	447
BELTRAMI	WILDLIFE ENHANCEMENT	RED L WMA BURN REGENERATION	57
BELTRAMI	WILDLIFE ENHANCEMENT	RED L WMA SH GROUSE BURN ENHANCMT	48
BELTRAMI	WILDLIFE ENHANCEMENT	RED LAKE WMA FOREST REGENERATION	691
BELTRAMI	WILDLIFE ENHANCEMENT	SHARPTAIL FOREST REGENERATION	190
			2381
BENTON	FISHERIES ACQUISITION	LITTLE ROCK CREEK TROUT	2 MI
BENTON	MARGINAL AG LAND - 20 YR	GLENDORADO	43
BENTON	SENSITIVE GROUND WATER - 20 YR	E. LANGOLA	8
BENTON	WETLAND RESTORATION	MAYHEW LAKE	65
BENTON	WETLAND RESTORATION	MAYHEW LAKE	41
			157
BIG STONE	PRAIRIE BANK	JOHNSON PRAIRIE	177
BROWN	CRITICAL HABITAT ACQUISITION	SOUTHEAST HANSKA WMA	39
BROWN	FISHERIES ENHANCEMENT	LAKE HANSKA REHABILITATION	1844
BROWN	LAND DONATION	SOUTHEAST HANSKA WMA	39
BROWN	RIPARIAN LANDS - PERP.	N. MILFORD	33
BROWN	RIPARIAN LANDS - PERP.	SIGEL	32
BROWN	RIPARIAN LANDS - PERP.	STATELY	47
			2035
CARLTON	BRUSHLAND BURN	230873	450
CARLTON	BRUSHLAND BURN	32194	367
CARLTON	BRUSHLAND BURN	32529	12
CARLTON	BRUSHLAND BURN	FON DU LAC SF	745
CARLTON	DNR-PRIVATE LAND HABITAT PROJ	FWHIP-BRUSHLAND	37
CARLTON	DNR-PRIVATE LAND HABITAT PROJ	FWHIP-FIREBREAK	1
CARLTON	DNR-PRIVATE LAND HABITAT PROJ	FWHIP-OPENINGS	3
CARLTON	FOREST WILDLIFE MGMT	230897	975
CARLTON	FOREST WILDLIFE MGMT	230897	808
CARLTON	WILDLIFE ACQUISITION	BLACKHOOF R. WMA	80
CARLTON	WILDLIFE ENHANCEMENT	FON DU LAC ST FOREST FIREBREAKS	10 MI
CARLTON	WILDLIFE ENHANCEMENT	FOND DU LAC SF REGENERATION	975
CARLTON	WILDLIFE ENHANCEMENT	LITTLE FOX FOREST OPENING IMPROVEMNT	28
			4480
CARVER	DNR-PRIVATE LAND HABITAT PROJ	WETLAND RESTORATION	6
CARVER	WILDLIFE ENHANCEMENT	WOODY COVER PLANTING SCHNEEWND WMA	2
			8

APPENDIX TO 1991 ANNUAL RIM REPORT - PROJECTS COMPLETED FY 1990

<u>COUNTY</u>	<u>RIM ACTIVITY</u>	<u>PROJECT</u>	<u>ACRES/MI</u>
CASS	CRITICAL HABITAT IMPROVEMENT	TASHER ISLAND DEER YARD OPENINGS	20
CASS	DNR-PRIVATE LAND HABITAT PROJ	FWHIP-BROWSE MGMT	135
CASS	DNR-PRIVATE LAND HABITAT PROJ	FWHIP-OPENINGS	6
CASS	DNR-PRIVATE LAND HABITAT PROJ	FWHIP-OPENINGS	11
CASS	DNR-PRIVATE LAND HABITAT PROJ	FWHIP-SEEDINGS	23
CASS	DNR-PRIVATE LAND HABITAT PROJ	FWHIP-SEEDINGS	2
CASS	DNR-PRIVATE LAND HABITAT PROJ	FWHIP-SEEDINGS	10
CASS	DNR-PRIVATE LAND HABITAT PROJ	WETLAND DEVELOPMENT	12
CASS	FISH CULTURE	SPIRE VALLEY HATCHERY	NA
CASS	FOREST WILDLIFE MGMT	90-FB-12	7
CASS	FOREST WILDLIFE MGMT	90-WBR-1	5
CASS	WILDLIFE ENHANCEMENT	BULL MOOSE DEER YD REGENERATION	15
CASS	WILDLIFE ENHANCEMENT	CHIPPEWA FOREST OPEN DEVELOPMENT	51
CASS	WILDLIFE ENHANCEMENT	ROTARY-AX CASS L REGEN.	50
			346
CHIPPEWA	MARGINAL AG LAND - PERP.	BIG BEND	9
CHIPPEWA	PRAIRIE BURN	CUKA WMA	41
CHIPPEWA	PRAIRIE BURN	LAC QUI PARLE WMA	316
CHIPPEWA	WETLAND RESTORATION	LONE TREE	69
CHIPPEWA	WETLAND RESTORATION	LONE TREE	102
CHIPPEWA	WILDLIFE ENHANCEMENT	WOODY COVER IMPROVEMENT LAC Q PARLE	70
CHIPPEWA	WILDLIFE ENHANCEMENT	WOODY COVER PLANTING LQP WMA	5
			611
CHISAGO	MARGINAL AG LAND - 20 YR	AMADOR	10
CHISAGO	WETLAND RESTORATION	AMADOR	11
CHISAGO	WILDLIFE ACQUISITION	CARLOS AVERY WMA	4
CHISAGO	WILDLIFE ENHANCEMENT	CARLOS AVERY WMA SUNRISE ACCESS	2.5 MI
			25
CLAY	BRUSHLAND BURN	33193	90
CLAY	MARGINAL AG LAND - 20 YR	TANSEM	5
CLAY	MARGINAL AG LAND - PERP.	GLYNDON	19
CLAY	PRAIRIE BANK	STRAND PRAIRIE	200
CLAY	WETLAND RESTORATION	HAWLEY	117
CLAY	WETLAND RESTORATION	HAWLEY	117
CLAY	WILDLIFE ENHANCEMENT	BJORNSON ROAD DEVELOP	2 MI
			598
CLEARWATER	DNR-PRIVATE LAND HABITAT PROJ	FWHIP-OPENINGS	2
COOK	DNR-PRIVATE LAND HABITAT PROJ	FWHIP-OPENINGS	7
COOK	WILDLIFE ENHANCEMENT	AREA WIDE FOREST OPENING DEVELOP	65
COOK	WILDLIFE ENHANCEMENT	LAKE SUPERIOR FOREST OPENING DEVELOP	189
COOK	WILDLIFE ENHANCEMENT	PAT BAYLE ST FOREST OPENING DEVELOP	15
COOK	WILDLIFE ENHANCEMENT	REGENERATION MISC DNR LANDS	37
			313
COTTONWOOD	LIVING SNOW FENCE - PERP	GERMANTOWN	7
COTTONWOOD	MARGINAL AG LAND - PERP.	DELTON	11
COTTONWOOD	MARGINAL AG LAND - PERP.	GERMANTOWN	26
COTTONWOOD	MARGINAL AG LAND - PERP.	MT. LAKE	14
COTTONWOOD	MARGINAL AG LAND - PERP.	WESTBROOK	19
COTTONWOOD	PASTURED HILLSIDES - PERP.	GERMANTOWN	15
COTTONWOOD	PASTURED HILLSIDES - PERP.	LAKESIDE	23
COTTONWOOD	PASTURED HILLSIDES - PERP.	ROSEHILL	26
COTTONWOOD	RIPARIAN LANDS - PERP.	STORDEN	4
COTTONWOOD	SENSITIVE GROUND WATER - PERP.	STORDEN	25
COTTONWOOD	WETLAND RESTORATION	SOUTHBROOK	42
COTTONWOOD	WILDLIFE ACQUISITION	LITTLE SWAN WMA	25
COTTONWOOD	WILDLIFE ENHANCEMENT	BENNETT WMA ACCESS	.5 MI
COTTONWOOD	WILDLIFE ENHANCEMENT	PRAIRIE GRASS SEEDING DELFT WMA	9
COTTONWOOD	WILDLIFE ENHANCEMENT	WOODY COVER PLANTING BANKS WMA	5
COTTONWOOD	WILDLIFE ENHANCEMENT	WOODY COVER PLANTING EXPANDERE WMA	12
COTTONWOOD	WILDLIFE ENHANCEMENT	WOODY COVER PLANTING L SWAN WMA	7
			270
CROW WING	CRITICAL HABITAT IMPROVEMENT	HESITATION STRUCTURE	22
CROW WING	FOREST WILDLIFE MGMT	90-F-12	4
			26
DAKOTA	MARGINAL AG LAND - 20 YR	WATERFORD	2
DODGE	CRITICAL HABITAT ACQUISITION	PHEASANTS FOREVER WMA	36
DODGE	CRITICAL HABITAT ACQUISITION	PHEASANTS FOREVER WMA	25
DODGE	LAND DONATION	PHEASANTS FOREVER WMA	36
DODGE	LAND DONATION	PHEASANTS FOREVER WMA	25
DODGE	PRAIRIE BURN	HYTHECKER SNA	25
DODGE	PRAIRIE BURN	IRON HORSE SNA	8
DODGE	RIPARIAN LANDS - PERP.	CANISTEO	15
			170
DOUGLAS	MARGINAL AG LAND - PERP.	HOLMES CITY	6
DOUGLAS	WETLAND RESTORATION	ALEXANDRIA	54
DOUGLAS	WETLAND RESTORATION	BELLE RIVER	32
DOUGLAS	WETLAND RESTORATION	BRANDON	54
DOUGLAS	WETLAND RESTORATION	CARLOS	12
DOUGLAS	WETLAND RESTORATION	MILTONA	3
DOUGLAS	WETLAND RESTORATION	ORANGE	54
DOUGLAS	WETLAND RESTORATION	ORANGE	26
DOUGLAS	WETLAND RESTORATION	SPRUCE HILL	54
			295

APPENDIX TO 1991 ANNUAL RIM REPORT - PROJECTS COMPLETED FY 1990

<u>COUNTY</u>	<u>RIM ACTIVITY</u>	<u>PROJECT</u>	<u>ACRES/MI</u>
FARIBAULT	MARGINAL AG LAND - PERP.	DELAVAN	6
FARIBAULT	SENSITIVE GROUND WATER - 20 YR	WINNEBAGO	27
FARIBAULT	SENSITIVE GROUND WATER - PERP.	FOSTER	27
FARIBAULT	WETLAND RESTORATION	JO DAVIESS	<u>54</u>
			489
FILLMORE	FISH CULTURE	PETERSON HATCHERY	NA
FILLMORE	PRAIRIE BURN	AREA WIDE WMA'S	34
FILLMORE	PRAIRIE BURN	AREA WIDE WMA'S	35
FILLMORE	WILDLIFE ENHANCEMENT	GOETHITE WMA FENCING	NA
FILLMORE	WILDLIFE ENHANCEMENT	WOODY COVER IMPROVEMENT ON WMAS	<u>8</u>
			679
FREEBORN	WETLAND RESTORATION	BATH	10
GOODHUE	DNR-PRIVATE LAND HABITAT PROJ	WETLAND DEVELOPMENT	1
GOODHUE	MARGINAL AG LAND - PERP.	LEON	5
GOODHUE	PASTURED HILLSIDES - 20 YR	BELVIDERE	17
GOODHUE	PASTURED HILLSIDES - PERP.	GOODHUE	24
GOODHUE	PASTURED HILLSIDES - PERP.	LEON	10
GOODHUE	SENSITIVE GROUND WATER - 20 YR	CANNON FALLS	<u>8</u>
			65
HENNEPIN	DNR-PRIVATE LAND HABITAT PROJ	WETLAND RESTORATION	10
HENNEPIN	FISHERIES ENHANCEMENT	RILEY CREEK BARRIER	<u>300</u>
			310
HOUSTON	PASTURED HILLSIDES - PERP.	CROOKED CREEK	56
HOUSTON	PASTURED HILLSIDES - PERP.	WINNEBAGO	<u>43</u>
			99
HUBBARD	BRUSHLAND BURN	32979	81
HUBBARD	BRUSHLAND BURN	33009	219
HUBBARD	DNR-PRIVATE LAND HABITAT PROJ	FWHIP-FIREBREAK	1
HUBBARD	DNR-PRIVATE LAND HABITAT PROJ	FWHIP-OPENINGS	18
HUBBARD	DNR-PRIVATE LAND HABITAT PROJ	FWHIP-SEEDINGS	27
HUBBARD	PRAIRIE BURN	COUNTY FOREST LANDS	<u>650</u>
			996
ISANTI	CRITICAL HABITAT IMPROVEMENT	MARGET L. CONTROL	250
ISANTI	DNR-PRIVATE LAND HABITAT PROJ	WETLAND RESTORATION	5
ISANTI	WETLAND RESTORATION	NORTH BRANCH	5
ISANTI	WETLAND RESTORATION	SPENCER BROOK	<u>6</u>
			266
ITASCA	CRITICAL HABITAT IMPROVEMENT	FIGURE 8 RUFFED GROUSE	2 MI
ITASCA	CRITICAL HABITAT IMPROVEMENT	JINGO L. PROJECT	40
ITASCA	CRITICAL HABITAT IMPROVEMENT	THIRD R. RUFFED GROUSE UNIT	15
ITASCA	DNR-PRIVATE LAND HABITAT PROJ	FWHIP-OPENINGS	23
ITASCA	DNR-PRIVATE LAND HABITAT PROJ	FWHIP-SEEDINGS	13
ITASCA	WILDLIFE ENHANCEMENT	GATE INSTALLATION - 8	NA
ITASCA	WILDLIFE ENHANCEMENT	WATER LEVEL MANAGEMENT PUBL WATERS	<u>4000</u>
			4090
JACKSON	PASTURED HILLSIDES - 20 YR	CHRISTIANIA	32
JACKSON	WILDLIFE ENHANCEMENT	PRAIRIE GRASS SEEDING SANGL WMA	20
JACKSON	WILDLIFE ENHANCEMENT	PRAIRIE GRASS SEEDING VALLEAU WMA	22
JACKSON	WILDLIFE ENHANCEMENT	WOODY COVER PLANTING ILLINOIS WMA	<u>3</u>
			77
KANABEC	DNR-PRIVATE LAND HABITAT PROJ	FWHIP-BRUSHLAND	120
KANABEC	DNR-PRIVATE LAND HABITAT PROJ	FWHIP-TREE PLANT	1
KANABEC	FISHERIES ENHANCEMENT	KNIFE LAKE REHABILITATION	<u>1200</u>
			1321
KANDIYOHI	DNR-PRIVATE LAND HABITAT PROJ	WETLAND DEVELOPMENT	20
KANDIYOHI	DNR-PRIVATE LAND HABITAT PROJ	WETLAND DEVELOPMENT	11
KANDIYOHI	DNR-PRIVATE LAND HABITAT PROJ	WETLAND DEVELOPMENT	7
KANDIYOHI	DNR-PRIVATE LAND HABITAT PROJ	WETLAND DEVELOPMENT	9
KANDIYOHI	DNR-PRIVATE LAND HABITAT PROJ	WETLAND RESTORATION	41
KANDIYOHI	WETLAND RESTORATION	EDWARDS	17
KANDIYOHI	WETLAND RESTORATION	WILLMAR	17
KANDIYOHI	WETLAND RESTORATION	WILLMAR	57
KANDIYOHI	WILDLIFE ENHANCEMENT	WOODY COVER IMPROVEMENT ON WMAS	19
KANDIYOHI	WILDLIFE ENHANCEMENT	WOODY COVER PLANTING ON WMAS	<u>5</u>
			203
KITTSO	BRUSHLAND BURN	28-12-90	900
KITTSO	BRUSHLAND BURN	29-12-90	110
KITTSO	PRAIRIE BURN	BEACHES WMA	900
KITTSO	PRAIRIE BURN	TWIN LAKES WMA	110
KITTSO	WILDLIFE ACQUISITION	HALMA SWAMP WMA	307
KITTSO	WILDLIFE ENHANCEMENT	TWIN LAKES WMA ROAD IMPROVEMENT	<u>1 MI</u>
			2327
KOOCHICHING	CRITICAL HABITAT IMPROVEMENT	BEAVER BROOK OPENINGS	35
KOOCHICHING	CRITICAL HABITAT IMPROVEMENT	FLOWING WELL OPENINGS	48
KOOCHICHING	CRITICAL HABITAT IMPROVEMENT	LITTLE L. OPENINGS	42
KOOCHICHING	DNR-PRIVATE LAND HABITAT PROJ	FWHIP-OPENINGS	36
KOOCHICHING	DNR-PRIVATE LAND HABITAT PROJ	FWHIP-SEEDINGS	6
KOOCHICHING	FOREST WILDLIFE MGMT	201398	213
KOOCHICHING	FOREST WILDLIFE MGMT	32994	5MI
KOOCHICHING	WILDLIFE ENHANCEMENT	FLOWING WELL FOREST OPEN DEVELOP	48
KOOCHICHING	WILDLIFE ENHANCEMENT	LITTLE BEAVER FOR OPENING DEVELOP	<u>78</u>
			506

APPENDIX TO 1991 ANNUAL RIM REPORT - PROJECTS COMPLETED FY 1990

COUNTY	RIM ACTIVITY	PROJECT	ACRES/MI
LAC QUI PARLE	MARGINAL AG LAND - PERP.	MCHURIN	5
LAC QUI PARLE	MARGINAL AG LAND - PERP.	MEHURIN	23
LAC QUI PARLE	PRAIRIE BURN	AREA WIDE WMAS	37
LAC QUI PARLE	PRAIRIE BURN	AREA WIDE WMAS	22
LAC QUI PARLE	WILDLIFE ENHANCEMENT	AREA WIDE GRASS SEEDING	21
LAC QUI PARLE	WILDLIFE ENHANCEMENT	PRAIRIE GRASS SEEDING AREA WIDE WMAS	126
LAC QUI PARLE	WILDLIFE ENHANCEMENT	WOODY COVER IMPROVEMENT ON WMAS	18
LAC QUI PARLE	WILDLIFE ENHANCEMENT	WOODY COVER PLANTING ON WMAS	2
			254
LAKE	CRITICAL HABITAT IMPROVEMENT	FERMAN L. BROWSE #2	45
LAKE	DNR-PRIVATE LAND HABITAT PROJ	FWHIP-BROWSE MGMT	23
LAKE	DNR-PRIVATE LAND HABITAT PROJ	FWHIP-OPENINGS	6
LAKE	DNR-PRIVATE LAND HABITAT PROJ	FWHIP-TREE PLANT	1
LAKE	FOREST WILDLIFE MGMT ASP	225-908	125
LAKE	WILDLIFE ENHANCEMENT	AREA WIDE FOREST OPENING DEVELOP	9
LAKE	WILDLIFE ENHANCEMENT	FINLAND SF GRASS SEEDING	11
LAKE	WILDLIFE ENHANCEMENT	OSIER LAKE REGENERATION	23
LAKE	WILDLIFE ENHANCEMENT	OSIER LAKE REGENERATION SUPERIOR NF	21
LAKE	WILDLIFE ENHANCEMENT	REGENERATION DNR LANDS	94
LAKE	WILDLIFE ENHANCEMENT	REGENERATION SUPERIOR NF	48
			406
LAKE OF THE WOODS	BRUSHLAND BURN	32886	18
LAKE OF THE WOODS	BRUSHLAND BURN	32917	40
LAKE OF THE WOODS	DNR-PRIVATE LAND HABITAT PROJ	FWHIP-BROWSE MGMT	29
LAKE OF THE WOODS	DNR-PRIVATE LAND HABITAT PROJ	FWHIP-BRUSHLAND	45
LAKE OF THE WOODS	DNR-PRIVATE LAND HABITAT PROJ	FWHIP-FIREBREAK	2
LAKE OF THE WOODS	DNR-PRIVATE LAND HABITAT PROJ	FWHIP-OPENINGS	16
LAKE OF THE WOODS	DNR-PRIVATE LAND HABITAT PROJ	FWHIP-SEEDINGS	23
LAKE OF THE WOODS	FOREST WILDLIFE MGMT	32690	28
LAKE OF THE WOODS	FOREST WILDLIFE MGMT	38-89	21
LAKE OF THE WOODS	FOREST WILDLIFE MGMT	41-89	11
LAKE OF THE WOODS	FOREST WILDLIFE MGMT	51-88	6
LAKE OF THE WOODS	FOREST WILDLIFE MGMT	51-88-2	6
LAKE OF THE WOODS	FOREST WILDLIFE MGMT ASP	15-89	14
LAKE OF THE WOODS	FOREST WILDLIFE MGMT ASP	34-87	16
LAKE OF THE WOODS	WILDLIFE ENHANCEMENT	FOR WILD DEMONSTRATION	60
LAKE OF THE WOODS	WILDLIFE ENHANCEMENT	MECHANICAL REGENERATION	263
			597
LE SUEUR	CRITICAL HABITAT ACQUISITION	DOVE LAKE WMA	104
LE SUEUR	DNR-PRIVATE LAND HABITAT PROJ	WETLAND DEVELOPMENT	12
LE SUEUR	DNR-PRIVATE LAND HABITAT PROJ	WETLAND DEVELOPMENT	7
LE SUEUR	LAND DONATION	DOVE LAKE WMA	104
LE SUEUR	MARGINAL AG LAND - 20 YR	MONTGOMERY	10
			237
LINCOLN	WETLAND RESTORATION	MARSHFIELD	13
LINCOLN	WILDLIFE ENHANCEMENT	PRAIRIE GRASS SEEDING TYLER WMA	18
LINCOLN	WILDLIFE ENHANCEMENT	WOODY COVER PLANTING SALIX WMA	2
			33
LYON	CRITICAL HABITAT IMPROVEMENT	COON CREEK STRUCTURE	95
LYON	DNR-PRIVATE LAND HABITAT PROJ	WETLAND RESTORATION	21
LYON	MARGINAL AG LAND - PERP.	LAKE MARSHALL	12
LYON	PRAIRIE BURN	SODUS WMA	6
LYON	PRAIRIE BURN	VALLERS WMA	80
LYON	WILDLIFE ACQUISITION	GREEN VALLEY WMA	188
LYON	WILDLIFE ENHANCEMENT	PRAIRIE GRASS SEEDING LINES WMA	20
LYON	WILDLIFE ENHANCEMENT	PRAIRIE GRASS SEEDING LODUS WMA	9
LYON	WILDLIFE ENHANCEMENT	WOODY COVER PLANTING GRANDVIEW WMA	14
			445
MARSHALL	BRUSHLAND BURN	22-12-90	200
MARSHALL	BRUSHLAND BURN	34-12-90	250
MARSHALL	BRUSHLAND BURN	45-12-90	158
MARSHALL	BRUSHLAND BURN	46-12-90	35
MARSHALL	BRUSHLAND BURN	54-12-90	380
MARSHALL	DNR-PRIVATE LAND HABITAT PROJ	FWHIP-BRUSHLAND	76
MARSHALL	PRAIRIE BURN	EAST PARK WMA	520
MARSHALL	PRAIRIE BURN	ELM LAKE WMA	250
MARSHALL	WILDLIFE ENHANCEMENT	ELM L WMA	120
MARSHALL	WILDLIFE ENHANCEMENT	FOREST REGENERATION THEIF LAKE WMA	729
MARSHALL	WILDLIFE ENHANCEMENT	FOREST REGENERATION WAPITI WMA	670
			3388
MARTIN	RIPARIAN LANDS - PERP.	GALENA	22
MARTIN	SENSITIVE GROUND WATER - 20 YR	LAKE BELT	6
MARTIN	WETLAND RESTORATION	FOX LAKE	70
MARTIN	WETLAND RESTORATION	TENHASSEN	46
			143
MCLEOD	CRITICAL HABITAT ACQUISITION	DEUTSCH WMA	40
MCLEOD	LAND DONATION	DEUTSCH WMA	40
MCLEOD	MARGINAL AG LAND - PERP.	SUMTER	21
MCLEOD	WETLAND RESTORATION	ACOMA	44
MCLEOD	WETLAND RESTORATION	ACOMA	42
MCLEOD	WETLAND RESTORATION	PENN	14
			200

APPENDIX TO 1991 ANNUAL RIM REPORT - PROJECTS COMPLETED FY 1990

<u>COUNTY</u>	<u>RIM ACTIVITY</u>	<u>PROJECT</u>	<u>ACRES/MI</u>
MEEKER	MARGINAL AG LAND - PERP.	SWEDE GROVE	3
MEEKER	RIPARIAN LANDS - PERP.	FOREST CITY	16
MEEKER	WETLAND RESTORATION	MANANNAH	56
MEEKER	WETLAND RESTORATION WO HIST	CEDAR MILLS	56
MEEKER	WETLAND RESTORATION WO HIST	DANIELSON	30
			161
MILLE LACS	MARGINAL AG LAND - 20 YR		43
MILLE LACS	WETLAND RESTORATION	PRINCETON	12
MILLE LACS	WETLAND RESTORATION WO HIST	PAGE	43
MILLE LACS	WILDLIFE ENHANCEMENT	MILLE LACS WMA GRASS SEEDING	15
MILLE LACS	WILDLIFE ENHANCEMENT	MILLE LACS WMA OPEN WATER DEVELOP	6
MILLE LACS	WILDLIFE ENHANCEMENT	RUM R. SF ROAD DEVELOP	2 MI
			119
MORRISON	MARGINAL AG LAND - PERP.	N. BUCKMAN	6
MORRISON	PASTURED HILLSIDES - PERP.	BELLE PRAIRIE	10
MORRISON	PASTURED HILLSIDES - PERP.	GRANITE	51
MORRISON	SENSITIVE GROUND WATER - 20 YR	BELLEVUE	8
MORRISON	SENSITIVE GROUND WATER - 20 YR	TWO RIVERS	47
MORRISON	WETLAND RESTORATION	N. BUCKMAN	18
MORRISON	WETLAND RESTORATION WO HIST	ELMDALE	51
			190
MOWER	DNR-PRIVATE LAND HABITAT PROJ	WETLAND DEVELOPMENT	1
MOWER	PRAIRIE BURN	RACINE PRAIRIE SNA	6
MOWER	PRAIRIE BURN	WILD INDIGO SNA	10
MOWER	RIPARIAN LANDS - 20 YR	LODI	38
MOWER	RIPARIAN LANDS - 20 YR	LYLE	6
MOWER	RIPARIAN LANDS - PERP.	AUSTIN	15
MOWER	RIPARIAN LANDS - PERP.	LYLE	5
MOWER	RIPARIAN LANDS - PERP.	SARGEANT	29
MOWER	WILDLIFE ENHANCEMENT	NELSON FEN WMA GATE INSTALLATION	NA
			111
MURRAY	DNR-PRIVATE LAND HABITAT PROJ	WETLAND DEVELOPMENT	2
MURRAY	PASTURED HILLSIDES - PERP.	DOURAY	54
MURRAY	PRAIRIE BURN	KLINKER WMA	11
MURRAY	PRAIRIE BURN	PETERS WMA	27
MURRAY	PRAIRIE BURN	TALCOT LAKE WMA	50
MURRAY	PRAIRIE BURN	TALCOT LAKE WMA	200
MURRAY	WILDLIFE ENHANCEMENT	PRAIRIE GRASS SEEDING BUDOFSON WMA	17
MURRAY	WILDLIFE ENHANCEMENT	PRAIRIE GRASS SEEDING WAJER WMA	11
MURRAY	WILDLIFE ENHANCEMENT	WOODY COVER IMPROVEMENT ON WMAS	10
			382
NICOLLET	CRITICAL HABITAT ACQUISITION	SWAN L.-TRISLAND SUPPLE.	4
NICOLLET	CRITICAL HABITAT ACQUISITION	SWAN L.-TRISLAND SUPPLE.	33
NICOLLET	CRITICAL HABITAT IMPROVEMENT	ROADSIDE SEEDING-HIGHWAY 15	70
NICOLLET	LAND DONATION	SWAN L.-TRISLAND SUPPLE.	4
NICOLLET	LAND DONATION	SWAN L.-TRISLAND SUPPLE.	33
NICOLLET	MARGINAL AG LAND - 20 YR	COURTLAND	5
			148
NOBLES	CRITICAL HABITAT ACQUISITION	LAKE BELLA WMA	53
NOBLES	LAND DONATION	LAKE BELLA WMA	53
NOBLES	PRAIRIE BURN	FULDA WMA	15
NOBLES	WILDLIFE ENHANCEMENT	HERLEIN BOOTE WMA ACCESS DEVELOP	6 MI
NOBLES	WILDLIFE ENHANCEMENT	PRAIRIE GRASS SEEDING ERICKSON WMA	6
NOBLES	WILDLIFE ENHANCEMENT	PRAIRIE GRASS SEEDING FULDA WMA	14
NOBLES	WILDLIFE ENHANCEMENT	PRAIRIE GRASS SEEDING LAKE BELLA WMA	35
NOBLES	WILDLIFE ENHANCEMENT	WOODY COVER PLANTING WAJER WMA	4
			180
NORMAN	RIPARIAN LANDS - PERP.	FLOM	5
OLMSTED	MARGINAL AG LAND - PERP.	HAYERHILL	5
OLMSTED	PASTURED HILLSIDES - 20 YR	ROCK DELL	25
OLMSTED	PRAIRIE BURN	FUGLE'S MILL	10
OLMSTED	WILDLIFE ENHANCEMENT	WOODY COVER PLANTING AREA WIDE WMAS	10
			50
OTTER TAIL	BRUSHLAND BURN	13-16-90	16
OTTER TAIL	DNR-PRIVATE LAND HABITAT PROJ	WETLAND RESTORATION	11
OTTERTAIL	WILDLIFE ENHANCEMENT	AREA WIDE GRASS SEEDING	14
OTTERTAIL	WILDLIFE ENHANCEMENT	ORWELL ROAD DEVELOP	NA
			41
PINE	DNR-PRIVATE LAND HABITAT PROJ	FWHIP-BRUSHLAND	397
PINE	DNR-PRIVATE LAND HABITAT PROJ	FWHIP-OPENINGS	3
PINE	DNR-PRIVATE LAND HABITAT PROJ	FWHIP-SEEDINGS	75
PINE	FISH CULTURE	HINCKLEY HATCHERY	NA
PINE	FISH CULTURE	HINCKLEY MUSKY PONDS	NA
			475
PIPESTONE	CRITICAL HABITAT ACQUISITION	RINGNECK RIDGE WMA	40
PIPESTONE	LAND DONATION	RINGNECK RIDGE WMA	40
PIPESTONE	PRAIRIE BURN	AREA WIDE SNAS	13
PIPESTONE	PRAIRIE BURN	PIPESTONE WMA	26
PIPESTONE	WILDLIFE ENHANCEMENT	WOODY COVER PLANTING RINGNECK RIDGE WM	13
			132

APPENDIX TO 1991 ANNUAL RIM REPORT - PROJECTS COMPLETED FY 1990

COUNTY	RIM ACTIVITY	PROJECT	ACRES/MI
POLK	CRITICAL HABITAT ACQUISITION	DUGDALE WMA	54
POLK	CRITICAL HABITAT ACQUISITION	DUGDALE WMA	106
POLK	LAND DONATION	DUGDALE WMA	54
POLK	LAND DONATION	DUGDALE WMA	106
POLK	PRAIRIE BURN	BURNHAM WMA	41
POLK	PRAIRIE BURN	CHICOG WMA	478
POLK	PRAIRIE BURN	DUGDALE WMA	199
POLK	PRAIRIE BURN	FOXBORO WMA	68
POLK	PRAIRIE BURN	KERTSONVILLE WMA	135
POLK	PRAIRIE BURN	STIPA WMA	22
POLK	WILDLIFE ENHANCEMENT	BURNHAM WMA - MDHA COOP SHEARING	7
POLK	WILDLIFE ENHANCEMENT	LIBERTY WMA - MDHA COOP SHEARING	36
POLK	WILDLIFE ENHANCEMENT	MAPLE MEADOWS - MDHA COOP SHEARING	2
POLK	WILDLIFE ENHANCEMENT	TRAIL WMA - MDHA COOP SHEARING	2
			1310
POPE	MARGINAL AG LAND - PERP.	BLUE MOUNDS	15
POPE	RIPARIAN LANDS - PERP.	BLUE MOUNDS	14
POPE	WETLAND RESTORATION	WHITE BEAR LAKE	69
POPE	WETLAND RESTORATION	WHITE BEAR LAKE	40
POPE	WETLAND RESTORATION	WHITE BEAR LAKE	69
			207
RAMSEY	CRITICAL HABITAT IMPROVEMENT	ECHO CAVE BAT GATE	1
RED LAKE	MARGINAL AG LAND - PERP.	TERREBONNE	5
REDWOOD	MARGINAL AG LAND - PERP.	DELHI	39
REDWOOD	RIPARIAN LANDS - PERP.	SHERIDAN	58
REDWOOD	RIPARIAN LANDS - PERP.	SHERMAN	24
REDWOOD	RIPARIAN LANDS - PERP.	VESTA	4
REDWOOD	WILDLIFE ENHANCEMENT	KLABUNDE PRAIRIE GRASS SEEDING	14
			143
RENVILLE	CRITICAL HABITAT ACQUISITION	BOON L. SLOUGH WMA	58
RENVILLE	LAND DONATION	BOON L. SLOUGH WMA	58
RENVILLE	MARGINAL AG LAND - PERP.	BEAVER FALLS	3
RENVILLE	MARGINAL AG LAND - PERP.	BIRCH COOLEY	14
RENVILLE	MARGINAL AG LAND - PERP.	ERICSON	13
RENVILLE	MARGINAL AG LAND - PERP.	TROY	9
RENVILLE	MARGINAL AG LAND - PERP.	TROY	26
RENVILLE	RIPARIAN LANDS - PERP.	BIRCH COOLEY	25
RENVILLE	RIPARIAN LANDS - PERP.	LOWER BIRCH COOLEY	43
RENVILLE	RIPARIAN LANDS - PERP.	LOWER BIRCH COOLEY	6
RENVILLE	RIPARIAN LANDS - PERP.	TROY	17
RENVILLE	RIPARIAN LANDS - PERP.	WANG	24
RENVILLE	RIPARIAN LANDS - PERP.	WANG	12
RENVILLE	WETLAND RESTORATION	BOON LAKE	80
RENVILLE	WETLAND RESTORATION	ERICSON	35
RENVILLE	WETLAND RESTORATION WO HIST	ERICSON	37
RENVILLE	WILDLIFE ENHANCEMENT	BOON LAKE WMA WETLAND RESTORATION	1
RENVILLE	WILDLIFE ENHANCEMENT	BOON LAKE WMA WOODY COVER PLANTING	3
			465
RICE	DNR-PRIVATE LAND HABITAT PROJ	WETLAND DEVELOPMENT	1
RICE	DNR-PRIVATE LAND HABITAT PROJ	WETLAND DEVELOPMENT	9
RICE	DNR-PRIVATE LAND HABITAT PROJ	WETLAND DEVELOPMENT	1
RICE	DNR-PRIVATE LAND HABITAT PROJ	WETLAND RESTORATION	5
RICE	DNR-PRIVATE LAND HABITAT PROJ	WETLAND RESTORATION	15
RICE	PRAIRIE BURN	SAKATAH LAKE SP	13
			44
ROCK	MARGINAL AG LAND - 20 YR	LUVERNE	7
ROSEAU	BRUSHLAND BURN	32916	20
ROSEAU	BRUSHLAND BURN	32944	5
ROSEAU	BRUSHLAND BURN	32975	10
ROSEAU	BRUSHLAND BURN	33005	55
ROSEAU	BRUSHLAND BURN	33066	15
ROSEAU	CRITICAL HABITAT ACQUISITION	ROSEAU LAKE WMA	158
ROSEAU	DNR-PRIVATE LAND HABITAT PROJ	FWHIP-BROWSE MGMT	10
ROSEAU	DNR-PRIVATE LAND HABITAT PROJ	FWHIP-BRUSHLAND	45
ROSEAU	LAND DONATION	ROSEAU LAKE WMA	158
ROSEAU	WILDLIFE ENHANCEMENT	BELTRAMI IS SF REGENERATION	96
ROSEAU	WILDLIFE ENHANCEMENT	MECHANICAL REGENERATION	223
ROSEAU	WILDLIFE ENHANCEMENT	PRAIRIE GRASS SEEDING ROSEAU R WMA	80
ROSEAU	WILDLIFE ENHANCEMENT	ROSEAU R WMA FIREBREAK DEVELOPMENT	1 MI
ROSEAU	WILDLIFE ENHANCEMENT	ROSEAU R WMA FOOD/COVER PLANTINGS	300
			1176
SCOTT	CRITICAL HABITAT ACQUISITION	SAVAGE FEN SNA	3
SCOTT	DNR-PRIVATE LAND HABITAT PROJ	WETLAND DEVELOPMENT	8
SCOTT	DNR-PRIVATE LAND HABITAT PROJ	WETLAND RESTORATION	3
SCOTT	DNR-PRIVATE LAND HABITAT PROJ	WETLAND RESTORATION	2
SCOTT	DNR-PRIVATE LAND HABITAT PROJ	WETLAND RESTORATION	4
SCOTT	DNR-PRIVATE LAND HABITAT PROJ	WETLAND RESTORATION	4
SCOTT	FISHERIES ENHANCEMENT	CARLS LAKE NPSA	140
SCOTT	LAND DONATION	SAVAGE FEN SNA	3
SCOTT	MARGINAL AG LAND - PERP.	BELLE PLAINE	5
SCOTT	WILDLIFE ENHANCEMENT	BRADSHAW LAKE WMA ACCESS DEVELOP	1 MI
SCOTT	WILDLIFE ENHANCEMENT	BRADSHAW LAKE WMA TRAIL DEVELOP	2 MI

APPENDIX TO 1991 ANNUAL RIM REPORT - PROJECTS COMPLETED FY 1990

<u>COUNTY</u>	<u>RIM ACTIVITY</u>	<u>PROJECT</u>	<u>ACRES/MI</u>
SCOTT	WILDLIFE ENHANCEMENT	WOODY COVER PLANTING BRADSHAW LAKE	2
SCOTT	WILDLIFE ENHANCEMENT	WOODY COVER PLANTING MICHEL WMA	2
			174
SHERBURNE	DNR-PRIVATE LAND HABITAT PROJ	WETLAND DEVELOPMENT	3
SIBLEY	DNR-PRIVATE LAND HABITAT PROJ	WETLAND RESTORATION	6
SIBLEY	MARGINAL AG LAND - PERP.	GREEN ISLE	6
SIBLEY	MARGINAL AG LAND - PERP.	HENDERSON	12
SIBLEY	WETLAND RESTORATION	GREEN ISLE	10
SIBLEY	WETLAND RESTORATION	JESSENLAND	35
SIBLEY	WETLAND RESTORATION	WASHINGTON LAKE	5
SIBLEY	WETLAND RESTORATION	WASHINGTON LAKE	4
SIBLEY	WETLAND RESTORATION WO HIST	ARLINGTON	40
			117
ST LOUIS	BRUSHLAND BURN	FON DU LAC SF	53
ST. LOUIS	CRITICAL HABITAT IMPROVEMENT	BUCK FEVER	93
ST. LOUIS	CRITICAL HABITAT IMPROVEMENT	BUCK SNORT	75
ST. LOUIS	CRITICAL HABITAT IMPROVEMENT	FLOODWOOD R. TRAIL OPENINGS	32
ST. LOUIS	CRITICAL HABITAT IMPROVEMENT	HALEY 73 MOOSELINE	28
ST. LOUIS	CRITICAL HABITAT IMPROVEMENT	RADIO ROAD WILDLIFE OPENINGS	44
ST. LOUIS	DNR-PRIVATE LAND HABITAT PROJ	FWHIP-BRUSHLAND	112
ST. LOUIS	DNR-PRIVATE LAND HABITAT PROJ	FWHIP-FIREBREAK	8
ST. LOUIS	DNR-PRIVATE LAND HABITAT PROJ	FWHIP-OPENINGS	20
ST. LOUIS	DNR-PRIVATE LAND HABITAT PROJ	FWHIP-TIMBER MGMT	3
ST. LOUIS	DNR-PRIVATE LAND HABITAT PROJ	FWHIP-TREE PLANT	1
ST. LOUIS	DNR-PRIVATE LAND HABITAT PROJ	WETLAND DEVELOPMENT	2
ST. LOUIS	FOREST WILDLIFE MGMT		80
ST. LOUIS	PRAIRIE BURN	OWENS WMA	23
ST. LOUIS	WILDLIFE ENHANCEMENT	BUCK SNORT FOREST OPENING DEVELOP	60
ST. LOUIS	WILDLIFE ENHANCEMENT	CANOSIA WMA E.DIKE OUTLET STRUCTURE	20
ST. LOUIS	WILDLIFE ENHANCEMENT	DEER TRACKER HAB DEVELOP SUPERIOR NF	15
ST. LOUIS	WILDLIFE ENHANCEMENT	DEER TRACKER HABITAT DEVELOP	270
ST. LOUIS	WILDLIFE ENHANCEMENT	DEER TRACKER HABITAT DEVELOP	27
ST. LOUIS	WILDLIFE ENHANCEMENT	ECHO LK WMA HABITAT DEVELOPMENT	4
ST. LOUIS	WILDLIFE ENHANCEMENT	FRENCH TWP FOREST OPEN DEVELOP	31
ST. LOUIS	WILDLIFE ENHANCEMENT	GREAT SCOTT WMA TRAIL DEVELOP	11 MI
ST. LOUIS	WILDLIFE ENHANCEMENT	KOZ ROAD FOREST REGENERATION	8
ST. LOUIS	WILDLIFE ENHANCEMENT	KOZ ROAD AND TRAIL DEVELOP	1 MI
ST. LOUIS	WILDLIFE ENHANCEMENT	OWENS WMA HABITAT DEVELOP	75
ST. LOUIS	WILDLIFE ENHANCEMENT	SACS WETLAND RESTORATION	2555
ST. LOUIS	WILDLIFE ENHANCEMENT	SIDE LK DIST FOREST OPEN IMPROVMENT	91
ST. LOUIS	WILDLIFE ENHANCEMENT	ST. LOUIS CO FOREST REGENERATION	207
			3937
STEARNS	CRITICAL HABITAT ACQUISITION	WINTER WMA	160
STEARNS	DNR-PRIVATE LAND HABITAT PROJ	WETLAND DEVELOPMENT	20
STEARNS	DNR-PRIVATE LAND HABITAT PROJ	WETLAND DEVELOPMENT	30
STEARNS	DNR-PRIVATE LAND HABITAT PROJ	WETLAND DEVELOPMENT	5
STEARNS	DNR-PRIVATE LAND HABITAT PROJ	WETLAND RESTORATION	25
STEARNS	DNR-PRIVATE LAND HABITAT PROJ	WETLAND RESTORATION	12
STEARNS	DNR-PRIVATE LAND HABITAT PROJ	WETLAND RESTORATION	2
STEARNS	FISHERIES ACQUISITION	LUXEMBOURG CREEK TROUT	3 MI
STEARNS	LAND DONATION	WINTER WMA	160
STEARNS	WETLAND RESTORATION	LAKE HENRY	33
STEARNS	WILDLIFE ENHANCEMENT	AREA WIDE WMA GATE INSTALLATION - 5	NA
STEARNS	WILDLIFE ENHANCEMENT	PRAIRIE GRASS SEEDING AREA WIDE WMAS	65
			512
STEELE	MARGINAL AG LAND - 20 YR	HAVANNA	4
STEELE	MARGINAL AG LAND - PERP.	BERLIN	13
STEELE	PRAIRIE BURN	RICE LAKE SP	50
			68
STEVENS	MARGINAL AG LAND - PERP.	EVERGLADE	11
STEVENS	MARGINAL AG LAND - PERP.	STEVENS	22
STEVENS	PASTURED HILLSIDES - 20 YR	HORTON	42
STEVENS	RIPARIAN LANDS - 20 YR	STEVENS	15
STEVENS	SENSITIVE GROUND WATER - PERP.	SWAN LAKE	80
			170
SWIFT	CRITICAL HABITAT ACQUISITION	CLAIR ROLLINGS WMA	180
SWIFT	DNR-PRIVATE LAND HABITAT PROJ	WETLAND RESTORATION	54
SWIFT	LAND DONATION	CLAIR ROLLINGS WMA	180
SWIFT	MARGINAL AG LAND - PERP.	FAIRFIELD	20
SWIFT	MARGINAL AG LAND - PERP.	KERKHOVEN	36
SWIFT	MARGINAL AG LAND - PERP.	SWENODA	41
SWIFT	RIPARIAN LANDS - PERP.	FAIRFIELD	21
SWIFT	WETLAND RESTORATION	SWENODA	12
			544
TODD	WILDLIFE ENHANCEMENT	ELGIN WOODS WMA NEST STRUCTURES - 6	NA
TODD	WILDLIFE ENHANCEMENT	L PRAIRIE R WMA NEST STRUCTURES - 50	NA
TODD	WILDLIFE ENHANCEMENT	LAWRENCE WMA NESTING STRUCTURES - 7	NA
TODD	WILDLIFE ENHANCEMENT	STAPLES WMA NESTING STRUCTURES - 6	NA
			0
TRAVERSE	MARGINAL AG LAND - PERP.	WALLS	16
TRAVERSE	WETLAND RESTORATION	WALLS	31
TRAVERSE	WETLAND RESTORATION	WALLS	27
			74

APPENDIX TO 1991 ANNUAL RIM REPORT - PROJECTS COMPLETED FY 1990

<u>COUNTY</u>	<u>RIM ACTIVITY</u>	<u>PROJECT</u>	<u>ACRES/MI</u>
WABASHA	FISHERIES ACQUISITION	GILBERT CREEK TROUT	.9 MI
WABASHA	FISHERIES ACQUISITION	TROUT CREEK TROUT	.7 MI
WABASHA	MARGINAL AG LAND - PERP.	HIGHLAND	6
WABASHA	MARGINAL AG LAND - PERP.	HYDE PARK	5
WABASHA	PASTURED HILLSIDES - PERP.	GLASGLOW	42
WABASHA	PASTURED HILLSIDES - PERP.	GLASGOW	54
WABASHA	PASTURED HILLSIDES - PERP.	HIGHLAND	51
WABASHA	PASTURED HILLSIDES - PERP.	OAKWOOD	33
WABASHA	PASTURED HILLSIDES - PERP.	PLAINVIEW	54
WABASHA	PRAIRIE BURN	AREA WIDE WMA'S	0
WABASHA	PRAIRIE BURN	KELLOG/ WEAVER SNA	101
WABASHA	RIPARIAN LANDS - PERP.	ELGIN	22
WABASHA	WILDLIFE ENHANCEMENT	MC CARTHY WMA FENCING	NA
WABASHA	WILDLIFE ENHANCEMENT	WOODY COVER IMPROVEMENT ON WMAS	4
WABASHA	WILDLIFE ENHANCEMENT	WOODY COVER PLANTING MC CARTHY WMA	4
			376
WADENA	DNR-PRIVATE LAND HABITAT PROJ	FWHIP-BROWSE MGMT	10
WADENA	DNR-PRIVATE LAND HABITAT PROJ	WETLAND DEVELOPMENT	6
			16
WASECA	MARGINAL AG LAND - 20 YR	WILTON	15
WASECA	PASTURED HILLSIDES - 20 YR	ALTON	9
			24
WASHINGTON	PRAIRIE BURN	AFTON SP	20
WASHINGTON	WILDLIFE ENHANCEMENT	PRAIRIE GRASS SEEDING BAYPORT WMA	15
WASHINGTON	WILDLIFE ENHANCEMENT	PRAIRIE GRASS SEEDING LAMPREY PASS	10
			45
WINONA	CRITICAL HABITAT IMPROVEMENT	MELCHER TIMBER ACCESS	2 MI
WINONA	FISH CULTURE	CRYSTAL SPRINGS HATCHERY	NA
WINONA	FISHERIES ACQUISITION	PINE CREEK TROUT	8 MI
WINONA	MARGINAL AG LAND - 20 YR	NORTON	10
WINONA	PRAIRIE BURN	O L KIPP SP	29
WINONA	PRAIRIE BURN	QUEENS BLUFF SNA	8
WINONA	PRAIRIE BURN	WHITewater SP	28
WINONA	PRAIRIE BURN	WHITewater WMA	260
WINONA	WILDLIFE ACQUISITION	WHITewater WMA	25
WINONA	WILDLIFE ENHANCEMENT	WOODY COVER PLANTING WHITEWATR WMA	1205
			1565
WRIGHT	CRITICAL HABITAT ACQUISITION	KELLY-MEYER WMA	52
WRIGHT	FISHERIES ENHANCEMENT	BUFFALO LAKE NPSA	1510
WRIGHT	FISHERIES ENHANCEMENT	MAPLE LAKE NPSA	1013
WRIGHT	LAND DONATION	KELLY - MEYER WMA	52
WRIGHT	PASTURED HILLSIDES - PERP.	OTSEGO	8
WRIGHT	SENSITIVE GROUND WATER - PERP.	SILVER CREEK	5
WRIGHT	WILDLIFE ENHANCEMENT	PRAIRIE SEEDING KELLY-MEYER WMA	65
WRIGHT	WILDLIFE ENHANCEMENT	WETLAND RESTORATION	10
			2714
YELLOW MEDICINE	CRITICAL HABITAT ACQUISITION	POSEN WMA	68
YELLOW MEDICINE	LAND DONATION	POSEN WMA	68
YELLOW MEDICINE	PRAIRIE BURN	AREA WIDE WMAS	214
YELLOW MEDICINE	WETLAND RESTORATION	FRIENDSHIP	92
YELLOW MEDICINE	WILDLIFE ENHANCEMENT	AREA WIDE GRASS SEEDING	10
YELLOW MEDICINE	WILDLIFE ENHANCEMENT	PRAIRIE GRASS SEEDING AREA WIDE WMAS	24
YELLOW MEDICINE	WILDLIFE ENHANCEMENT	WOODY COVER IMPROVEMENT ON WMAS	6
			482
VARIOUS	PRAIRIE BURN	AREA WIDE WMAS	1700
VARIOUS	PRAIRIE BURN	AREA WIDE WMAS	30
VARIOUS	PRAIRIE BURN	AREA WIDE WMAS	600
VARIOUS	PRAIRIE BURN	AREA WIDE WMAS	53
VARIOUS	PRAIRIE BURN	AREA WIDE WMAS	125
VARIOUS	PRAIRIE BURN	AREA WIDE WMAS	55
VARIOUS	PRAIRIE BURN	AREA WIDE WMA'S	50
VARIOUS	PRAIRIE BURN	AREA WIDE WMA'S	162
VARIOUS	WILDLIFE ENHANCEMENT	BRUSHLAND REGENERATION ON DNR LANDS	43
VARIOUS	WILDLIFE ENHANCEMENT	PRAIRIE GRASS SEEDING AREA WIDE WMAS	4
VARIOUS	WILDLIFE ENHANCEMENT	PRAIRIE GRASS SEEDING AREA WIDE WMAS	20
VARIOUS	WILDLIFE ENHANCEMENT	SIGNING AND POSTING	NA
VARIOUS	WILDLIFE ENHANCEMENT	WALLBILLG SIGN AND POST	NA
VARIOUS	WILDLIFE ENHANCEMENT	WMA GRASS SEEDINGS	235
VARIOUS	WILDLIFE ENHANCEMENT	PRAIRIE GRASS SEEDING AREA WIDE WMAS	80
VARIOUS	WILDLIFE ENHANCEMENT	WOODY COVER IMPROVEMENT ON WMAS	20
VARIOUS	WILDLIFE ENHANCEMENT	WOODY COVER IMPROVEMENT ON WMAS	43
VARIOUS	WILDLIFE ENHANCEMENT	WOODY COVER IMPROVEMENT ON WMAS	55
VARIOUS	WILDLIFE ENHANCEMENT	WOODY COVER IMPROVEMENT ON WMAS	58

ABBREVIATIONS

ASP - ASPEN DEVELOP - DEVELOPMENT FWHIP - FOREST WILDLIFE HABITAT IMPROVEMENT
 MGNT - MANAGEMENT NPSA - NORTHERN PIKE SPAWNING AREA PERP - PERPETUAL
 SF - STATE FOREST SNA - SCIENTIFIC AND NATURAL AREA SP - STATE PARK TWP - TOWNSHIP
 WMA - WILDLIFE MANAGEMENT AREA YR - YEAR

Reinvest in Minnesota (RIM) is administered under the Board of Water and Soil Resources, Southbridge Office Building, Suite 104, 155 South Wabasha Street, St. Paul, MN 55107; (612) 296-3767; Wayne Edgerton, Coordinator; and the Department of Natural Resources, Division of Fish and Wildlife, 500 Lafayette Road, St. Paul, MN 55155-4020; (612) 297-1308; Jay Rendall, Coordinator.

APPENDIX TO 1991 ANNUAL RIM REPORT - PROJECTS COMPLETED FY 1990

COUNTY	RIM ACTIVITY	PROJECT	ACRES/MI
AITKIN	BRUSHLAND BURN	90-71	92
AITKIN	BRUSHLAND BURN	90-71	25
AITKIN	CRITICAL HABITAT IMPROVEMENT	HOLYWATER WILDLIFE OPENINGS	8
AITKIN	CRITICAL HABITAT IMPROVEMENT	RICE L. WILDLIFE OPENINGS	11
AITKIN	CRITICAL HABITAT IMPROVEMENT	TAMARACK WETLAND ENHANCEMENT	2
AITKIN	DNR-PRIVATE LAND HABITAT PROJ	FWHIP-BRUSHLAND	136
AITKIN	DNR-PRIVATE LAND HABITAT PROJ	FWHIP-SEEDINGS	3
AITKIN	FISHERIES ACQUISITION	LONG LAKE CREEK TROUT	.7 MI
AITKIN	FOREST WILDLIFE MGMT		111
AITKIN	FOREST WILDLIFE MGMT	90-38	7
AITKIN	FOREST WILDLIFE MGMT	90-38/B	45
AITKIN	FOREST WILDLIFE MGMT	90-38/B	30
AITKIN	FOREST WILDLIFE MGMT	90-38/C	13
AITKIN	FOREST WILDLIFE MGMT	90-38/D	7
AITKIN	FOREST WILDLIFE MGMT	90-38/E	9
AITKIN	FOREST WILDLIFE MGMT	90-38/E	18
AITKIN	FOREST WILDLIFE MGMT	90-38/F	26
AITKIN	WILDLIFE ENHANCEMENT	DEHAVEN ROAD AND TRAIL DEVELOP	.2 MI
AITKIN	WILDLIFE ENHANCEMENT	GRAYLING WMA INLET AND OUTLET IMPROV	1.5 MI
AITKIN	WILDLIFE ENHANCEMENT	HAYPOINT WMA ROAD AND TRAIL DEVELOP	1 MI
AITKIN	WILDLIFE ENHANCEMENT	RICE LAKE HABITAT IMPROVEMENT	<u>1594</u>
			2137
ANOKA	DNR-PRIVATE LAND HABITAT PROJ	WETLAND RESTORATION	15
ANOKA	WILDLIFE ENHANCEMENT	CARLOS AVERY WMA ACCESS DEVELOP	NA
ANOKA	WILDLIFE ENHANCEMENT	CARLOS AVERY WMA CANALS	2.2 MI
ANOKA	WILDLIFE ENHANCEMENT	CARLOS AVERY WMA IMPOUNDMENT	0
			15
BECKER	BRUSHLAND BURN	33101	50
BECKER	BRUSHLAND BURN	33132	70
BECKER	DNR-PRIVATE LAND HABITAT PROJ	FWHIP-BROWSE MGMT	10
BECKER	DNR-PRIVATE LAND HABITAT PROJ	FWHIP-OPENINGS	3
BECKER	DNR-PRIVATE LAND HABITAT PROJ	FWHIP-SEEDINGS	11
BECKER	WETLAND RESTORATION WO HIST	HOLMESVILLE	15
BECKER	WILDLIFE ACQUISITION	HUBBEL POND WMA	115
BECKER	WILDLIFE ACQUISITION	HUBBEL POND WMA	120
BECKER	WILDLIFE ENHANCEMENT	LOWE WMA FOREST REGENERATION	<u>35</u>
			428
BELTRAMI	DNR-PRIVATE LAND HABITAT PROJ	FWHIP-BRUSHLAND	20
BELTRAMI	DNR-PRIVATE LAND HABITAT PROJ	FWHIP-OPENINGS	3
BELTRAMI	SENSITIVE GROUND WATER - 20 YR	SUMMIT	31
BELTRAMI	WILDLIFE ACQUISITION	WOODROW PEDIOCETES WMA	70
BELTRAMI	WILDLIFE ENHANCEMENT	BELTRAMI IS SF REGENERATION	364
BELTRAMI	WILDLIFE ENHANCEMENT	MECHANICAL REGENERATION	460
BELTRAMI	WILDLIFE ENHANCEMENT	MOOSE R WMA FOEREST REGENERATION	447
BELTRAMI	WILDLIFE ENHANCEMENT	RED L WMA BURN REGENERATION	57
BELTRAMI	WILDLIFE ENHANCEMENT	RED L WMA SH GROUSE BURN ENHANCMENT	48
BELTRAMI	WILDLIFE ENHANCEMENT	RED LAKE WMA FOREST REGENERATION	691
BELTRAMI	WILDLIFE ENHANCEMENT	SHARPTAIL FOREST REGENERATION	<u>190</u>
			2381
BENTON	FISHERIES ACQUISITION	LITTLE ROCK CREEK TROUT	2 MI
BENTON	MARGINAL AG LAND - 20 YR	GLENDORADO	43
BENTON	SENSITIVE GROUND WATER - 20 YR	E. LANGOLA	8
BENTON	WETLAND RESTORATION	MAYHEW LAKE	65
BENTON	WETLAND RESTORATION	MAYHEW LAKE	<u>41</u>
			157
BIG STONE	PRAIRIE BANK	JOHNSON PRAIRIE	177
BROWN	CRITICAL HABITAT ACQUISITION	SOUTHEAST HANSKA WMA	39
BROWN	FISHERIES ENHANCEMENT	LAKE HANSKA REHABILITATION	1844
BROWN	LAND DONATION	SOUTHEAST HANSKA WMA	39
BROWN	RIPARIAN LANDS - PERP.	N. MILFORD	33
BROWN	RIPARIAN LANDS - PERP.	SIGEL	32
BROWN	RIPARIAN LANDS - PERP.	STATELY	<u>47</u>
			2035
CARLTON	BRUSHLAND BURN	230873	450
CARLTON	BRUSHLAND BURN	32194	367
CARLTON	BRUSHLAND BURN	32529	12
CARLTON	BRUSHLAND BURN	FON DU LAC SF	745
CARLTON	DNR-PRIVATE LAND HABITAT PROJ	FWHIP-BRUSHLAND	37
CARLTON	DNR-PRIVATE LAND HABITAT PROJ	FWHIP-FIREBREAK	1
CARLTON	DNR-PRIVATE LAND HABITAT PROJ	FWHIP-OPENINGS	3
CARLTON	FOREST WILDLIFE MGMT	230897	975
CARLTON	FOREST WILDLIFE MGMT	230897	808
CARLTON	WILDLIFE ACQUISITION	BLACKHOOF R. WMA	80
CARLTON	WILDLIFE ENHANCEMENT	FON DU LAC ST FOREST FIREBREAKS	10 MI
CARLTON	WILDLIFE ENHANCEMENT	FOND DU LAC SF REGENERATION	975
CARLTON	WILDLIFE ENHANCEMENT	LITTLE FOX FOREST OPENING IMPROVEMNT	<u>28</u>
			4480
CARVER	DNR-PRIVATE LAND HABITAT PROJ	WETLAND RESTORATION	6
CARVER	WILDLIFE ENHANCEMENT	WOODY COVER PLANTING SCHNEEWND WMA	<u>2</u>
			8

APPENDIX TO 1991 ANNUAL RIM REPORT - PROJECTS COMPLETED FY 1990

<u>COUNTY</u>	<u>RIM ACTIVITY</u>	<u>PROJECT</u>	<u>ACRES/MI</u>
CASS	CRITICAL HABITAT IMPROVEMENT	TASHER ISLAND DEER YARD OPENINGS	20
CASS	DNR-PRIVATE LAND HABITAT PROJ	FWHIP-BROWSE MGMT	135
CASS	DNR-PRIVATE LAND HABITAT PROJ	FWHIP-OPENINGS	6
CASS	DNR-PRIVATE LAND HABITAT PROJ	FWHIP-OPENINGS	11
CASS	DNR-PRIVATE LAND HABITAT PROJ	FWHIP-SEEDINGS	23
CASS	DNR-PRIVATE LAND HABITAT PROJ	FWHIP-SEEDINGS	2
CASS	DNR-PRIVATE LAND HABITAT PROJ	FWHIP-SEEDINGS	10
CASS	DNR-PRIVATE LAND HABITAT PROJ	WETLAND DEVELOPMENT	12
CASS	FISH CULTURE	SPIRE VALLEY HATCHERY	NA
CASS	FOREST WILDLIFE MGMT	90-FB-12	7
CASS	FOREST WILDLIFE MGMT	90-WBR-1	5
CASS	WILDLIFE ENHANCEMENT	BULL MOOSE DEER YD REGENERATION	15
CASS	WILDLIFE ENHANCEMENT	CHIPPEWA FOREST OPEN DEVELOPMENT	51
CASS	WILDLIFE ENHANCEMENT	ROTARY-AX CASS L REGEN.	<u>50</u>
			346
CHIPPEWA	MARGINAL AG LAND - PERP.	BIG BEND	9
CHIPPEWA	PRAIRIE BURN	CUKA WMA	41
CHIPPEWA	PRAIRIE BURN	LAC QUI PARLE WMA	316
CHIPPEWA	WETLAND RESTORATION	LONE TREE	69
CHIPPEWA	WETLAND RESTORATION	LONE TREE	102
CHIPPEWA	WILDLIFE ENHANCEMENT	WOODY COVER IMPROVEMENT LAC Q PARLE	70
CHIPPEWA	WILDLIFE ENHANCEMENT	WOODY COVER PLANTING LQP WMA	<u>5</u>
			611
CHISAGO	MARGINAL AG LAND - 20 YR	AMADOR	10
CHISAGO	WETLAND RESTORATION	AMADOR	11
CHISAGO	WILDLIFE ACQUISITION	CARLOS AVERY WMA	4
CHISAGO	WILDLIFE ENHANCEMENT	CARLOS AVERY WMA SUNRISE ACCESS	<u>2.5 MI</u>
			25
CLAY	BRUSHLAND BURN	33193	90
CLAY	MARGINAL AG LAND - 20 YR	TANSEM	5
CLAY	MARGINAL AG LAND - PERP.	GLYNDON	19
CLAY	PRAIRIE BANK	STRAND PRAIRIE	200
CLAY	WETLAND RESTORATION	HAWLEY	117
CLAY	WETLAND RESTORATION	HAWLEY	117
CLAY	WILDLIFE ENHANCEMENT	BJORNSON ROAD DEVELOP	<u>2 MI</u>
			598
CLEARWATER	DNR-PRIVATE LAND HABITAT PROJ	FWHIP-OPENINGS	2
COOK	DNR-PRIVATE LAND HABITAT PROJ	FWHIP-OPENINGS	7
COOK	WILDLIFE ENHANCEMENT	AREA WIDE FOREST OPENING DEVELOP	65
COOK	WILDLIFE ENHANCEMENT	LAKE SUPERIOR FOREST OPENING DEVELOP	189
COOK	WILDLIFE ENHANCEMENT	PAT BAYLE ST FOREST OPENING DEVELOP	15
COOK	WILDLIFE ENHANCEMENT	REGENERATION MISC DNR LANDS	<u>37</u>
			313
COTTONWOOD	LIVING SNOW FENCE - PERP	GERMANTOWN	7
COTTONWOOD	MARGINAL AG LAND - PERP.	DELTON	11
COTTONWOOD	MARGINAL AG LAND - PERP.	GERMANTOWN	26
COTTONWOOD	MARGINAL AG LAND - PERP.	MT. LAKE	14
COTTONWOOD	MARGINAL AG LAND - PERP.	WESTBROOK	19
COTTONWOOD	PASTURED HILLSIDES - PERP.	GERMANTOWN	15
COTTONWOOD	PASTURED HILLSIDES - PERP.	LAKESIDE	23
COTTONWOOD	PASTURED HILLSIDES - PERP.	ROSEHILL	26
COTTONWOOD	RIPARIAN LANDS - PERP.	STORDEN	4
COTTONWOOD	SENSITIVE GROUND WATER - PERP.	STORDEN	25
COTTONWOOD	WETLAND RESTORATION	SOUTHBROOK	42
COTTONWOOD	WILDLIFE ACQUISITION	LITTLE SWAN WMA	25
COTTONWOOD	WILDLIFE ENHANCEMENT	BENNETT WMA ACCESS	<u>.5 MI</u>
COTTONWOOD	WILDLIFE ENHANCEMENT	PRAIRIE GRASS SEEDING DELFT WMA	9
COTTONWOOD	WILDLIFE ENHANCEMENT	WOODY COVER PLANTING BANKS WMA	5
COTTONWOOD	WILDLIFE ENHANCEMENT	WOODY COVER PLANTING EXPANDERE WMA	12
COTTONWOOD	WILDLIFE ENHANCEMENT	WOODY COVER PLANTING L SWAN WMA	<u>7</u>
			270
CROW WING	CRITICAL HABITAT IMPROVEMENT	HESITATION STRUCTURE	22
CROW WING	FOREST WILDLIFE MGMT	90-F-12	4
			26
DAKOTA	MARGINAL AG LAND - 20 YR	WATERFORD	2
DODGE	CRITICAL HABITAT ACQUISITION	PHEASANTS FOREVER WMA	36
DODGE	CRITICAL HABITAT ACQUISITION	PHEASANTS FOREVER WMA	25
DODGE	LAND DONATION	PHEASANTS FOREVER WMA	36
DODGE	LAND DONATION	PHEASANTS FOREVER WMA	25
DODGE	PRAIRIE BURN	HYTHECKER SNA	25
DODGE	PRAIRIE BURN	IRON HORSE SNA	8
DODGE	RIPARIAN LANDS - PERP.	CANISTEO	15
			170
DOUGLAS	MARGINAL AG LAND - PERP.	HOLMES CITY	6
DOUGLAS	WETLAND RESTORATION	ALEXANDRIA	54
DOUGLAS	WETLAND RESTORATION	BELLE RIVER	32
DOUGLAS	WETLAND RESTORATION	BRANDON	54
DOUGLAS	WETLAND RESTORATION	CARLOS	12
DOUGLAS	WETLAND RESTORATION	MILTONA	3
DOUGLAS	WETLAND RESTORATION	ORANGE	54
DOUGLAS	WETLAND RESTORATION	ORANGE	26
DOUGLAS	WETLAND RESTORATION	SPRUCE HILL	<u>54</u>
			295

APPENDIX TO 1991 ANNUAL RIM REPORT - PROJECTS COMPLETED FY 1990

<u>COUNTY</u>	<u>RIM ACTIVITY</u>	<u>PROJECT</u>	<u>ACRES/MI</u>
FARIBAULT	MARGINAL AG LAND - PERP.	DELAVAN	6
FARIBAULT	SENSITIVE GROUND WATER - 20 YR	WINNEBAGO	27
FARIBAULT	SENSITIVE GROUND WATER - PERP.	FOSTER	27
FARIBAULT	WETLAND RESTORATION	JÓ DAVIESS	<u>54</u>
			489
FILLMORE	FISH CULTURE	PETERSON HATCHERY	NA
FILLMORE	PRAIRIE BURN	AREA WIDE WMA'S	34
FILLMORE	PRAIRIE BURN	AREA WIDE WMA'S	35
FILLMORE	WILDLIFE ENHANCEMENT	GOETHITE WMA FENCING	NA
FILLMORE	WILDLIFE ENHANCEMENT	WOODY COVER IMPROVEMENT ON WMAS	8
			679
FREEBORN	WETLAND RESTORATION	BATH	10
GOODHUE	DNR-PRIVATE LAND HABITAT PROJ	WETLAND DEVELOPMENT	1
GOODHUE	MARGINAL AG LAND - PERP.	LEON	5
GOODHUE	PASTURED HILLSIDES - 20 YR	BELVIDERE	17
GOODHUE	PASTURED HILLSIDES - PERP.	GOODHUE	24
GOODHUE	PASTURED HILLSIDES - PERP.	LEON	10
GOODHUE	SENSITIVE GROUND WATER - 20 YR	CANNON FALLS	8
			65
HENNEPIN	DNR-PRIVATE LAND HABITAT PROJ	WETLAND RESTORATION	10
HENNEPIN	FISHERIES ENHANCEMENT	RILEY CREEK BARRIER	<u>300</u>
			310
HOUSTON	PASTURED HILLSIDES - PERP.	CROOKED CREEK	56
HOUSTON	PASTURED HILLSIDES - PERP.	WINNEBAGO	<u>43</u>
			99
HUBBARD	BRUSHLAND BURN	32979	81
HUBBARD	BRUSHLAND BURN	33009	219
HUBBARD	DNR-PRIVATE LAND HABITAT PROJ	FWHIP-FIREBREAK	1
HUBBARD	DNR-PRIVATE LAND HABITAT PROJ	FWHIP-OPENINGS	18
HUBBARD	DNR-PRIVATE LAND HABITAT PROJ	FWHIP-SEEDINGS	27
HUBBARD	PRAIRIE BURN	COUNTY FOREST LANDS	<u>650</u>
			996
ISANTI	CRITICAL HABITAT IMPROVEMENT	MARGET L. CONTROL	250
ISANTI	DNR-PRIVATE LAND HABITAT PROJ	WETLAND RESTORATION	5
ISANTI	WETLAND RESTORATION	NORTH BRANCH	5
ISANTI	WETLAND RESTORATION	SPENCER BROOK	<u>6</u>
			266
ITASCA	CRITICAL HABITAT IMPROVEMENT	FIGURE 8 RUFFED GROUSE	2 MI
ITASCA	CRITICAL HABITAT IMPROVEMENT	JINGO L. PROJECT	40
ITASCA	CRITICAL HABITAT IMPROVEMENT	THIRD R. RUFFED GROUSE UNIT	15
ITASCA	DNR-PRIVATE LAND HABITAT PROJ	FWHIP-OPENINGS	23
ITASCA	DNR-PRIVATE LAND HABITAT PROJ	FWHIP-SEEDINGS	13
ITASCA	WILDLIFE ENHANCEMENT	GATE INSTALLATION - 8	NA
ITASCA	WILDLIFE ENHANCEMENT	WATER LEVEL MANAGEMENT PUBL WATERS	<u>4000</u>
			4090
JACKSON	PASTURED HILLSIDES - 20 YR	CHRISTIANIA	32
JACKSON	WILDLIFE ENHANCEMENT	PRAIRIE GRASS SEEDING SANGL WMA	20
JACKSON	WILDLIFE ENHANCEMENT	PRAIRIE GRASS SEEDING VALLEAU WMA	22
JACKSON	WILDLIFE ENHANCEMENT	WOODY COVER PLANTING ILLINOIS WMA	<u>3</u>
			77
KANABEC	DNR-PRIVATE LAND HABITAT PROJ	FWHIP-BRUSHLAND	120
KANABEC	DNR-PRIVATE LAND HABITAT PROJ	FWHIP-TREE PLANT	1
KANABEC	FISHERIES ENHANCEMENT	KNIFE LAKE REHABILITATION	<u>1200</u>
			1321
KANDIYOHI	DNR-PRIVATE LAND HABITAT PROJ	WETLAND DEVELOPMENT	20
KANDIYOHI	DNR-PRIVATE LAND HABITAT PROJ	WETLAND DEVELOPMENT	11
KANDIYOHI	DNR-PRIVATE LAND HABITAT PROJ	WETLAND DEVELOPMENT	7
KANDIYOHI	DNR-PRIVATE LAND HABITAT PROJ	WETLAND DEVELOPMENT	9
KANDIYOHI	DNR-PRIVATE LAND HABITAT PROJ	WETLAND RESTORATION	41
KANDIYOHI	WETLAND RESTORATION	EDWARDS	17
KANDIYOHI	WETLAND RESTORATION	WILLMAR	17
KANDIYOHI	WETLAND RESTORATION	WILLMAR	57
KANDIYOHI	WILDLIFE ENHANCEMENT	WOODY COVER IMPROVEMENT ON WMAS	19
KANDIYOHI	WILDLIFE ENHANCEMENT	WOODY COVER PLANTING ON WMAS	<u>5</u>
			203
KITTSO	BRUSHLAND BURN	28-12-90	900
KITTSO	BRUSHLAND BURN	29-12-90	110
KITTSO	PRAIRIE BURN	BEACHES WMA	900
KITTSO	PRAIRIE BURN	TWIN LAKES WMA	110
KITTSO	WILDLIFE ACQUISITION	HALMA SWAMP WMA	307
KITTSO	WILDLIFE ENHANCEMENT	TWIN LAKES WMA ROAD IMPROVEMENT	<u>1 MI</u>
			2327
KOOCHICHING	CRITICAL HABITAT IMPROVEMENT	BEAVER BROOK OPENINGS	35
KOOCHICHING	CRITICAL HABITAT IMPROVEMENT	FLOWING WELL OPENINGS	48
KOOCHICHING	CRITICAL HABITAT IMPROVEMENT	LITTLE L. OPENINGS	42
KOOCHICHING	DNR-PRIVATE LAND HABITAT PROJ	FWHIP-OPENINGS	36
KOOCHICHING	DNR-PRIVATE LAND HABITAT PROJ	FWHIP-SEEDINGS	6
KOOCHICHING	FOREST WILDLIFE MGMT	201398	213
KOOCHICHING	FOREST WILDLIFE MGMT	32994	5MI
KOOCHICHING	WILDLIFE ENHANCEMENT	FLOWING WELL FOREST OPEN DEVELOP	48
KOOCHICHING	WILDLIFE ENHANCEMENT	LITTLE BEAVER FOR OPENING DEVELOP	<u>78</u>
			506

APPENDIX TO 1991 ANNUAL RIM REPORT - PROJECTS COMPLETED FY 1990

<u>COUNTY</u>	<u>RIM ACTIVITY</u>	<u>PROJECT</u>	<u>ACRES/MI</u>
LAC QUI PARLE	MARGINAL AG LAND - PERP.	MCHURIN	5
LAC QUI PARLE	MARGINAL AG LAND - PERP.	MEHURIN	23
LAC QUI PARLE	PRAIRIE BURN	AREA WIDE WMAS	37
LAC QUI PARLE	PRAIRIE BURN	AREA WIDE WMAS	22
LAC QUI PARLE	WILDLIFE ENHANCEMENT	AREA WIDE GRASS SEEDING	21
LAC QUI PARLE	WILDLIFE ENHANCEMENT	PRAIRIE GRASS SEEDING AREA WIDE WMAS	126
LAC QUI PARLE	WILDLIFE ENHANCEMENT	WOODY COVER IMPROVEMENT ON WMAS	18
LAC QUI PARLE	WILDLIFE ENHANCEMENT	WOODY COVER PLANTING ON WMAS	2
			254
LAKE	CRITICAL HABITAT IMPROVEMENT	FERMAN L. BROWSE #2	45
LAKE	DNR-PRIVATE LAND HABITAT PROJ	FWHIP-BROWSE MGMT	23
LAKE	DNR-PRIVATE LAND HABITAT PROJ	FWHIP-OPENINGS	6
LAKE	DNR-PRIVATE LAND HABITAT PROJ	FWHIP-TREE PLANT	1
LAKE	FOREST WILDLIFE MGMT ASP	225-908	125
LAKE	WILDLIFE ENHANCEMENT	AREA WIDE FOREST OPENING DEVELOP	9
LAKE	WILDLIFE ENHANCEMENT	FINLAND SF GRASS SEEDING	11
LAKE	WILDLIFE ENHANCEMENT	OSIER LAKE REGENERATION	23
LAKE	WILDLIFE ENHANCEMENT	OSIER LAKE REGENERATION SUPERIOR NF	21
LAKE	WILDLIFE ENHANCEMENT	REGENERATION DNR LANDS	94
LAKE	WILDLIFE ENHANCEMENT	REGENERATION SUPERIOR NF	48
			406
LAKE OF THE WOODS	BRUSHLAND BURN	32886	18
LAKE OF THE WOODS	BRUSHLAND BURN	32917	40
LAKE OF THE WOODS	DNR-PRIVATE LAND HABITAT PROJ	FWHIP-BROWSE MGMT	29
LAKE OF THE WOODS	DNR-PRIVATE LAND HABITAT PROJ	FWHIP-BRUSHLAND	45
LAKE OF THE WOODS	DNR-PRIVATE LAND HABITAT PROJ	FWHIP-FIREBREAK	2
LAKE OF THE WOODS	DNR-PRIVATE LAND HABITAT PROJ	FWHIP-OPENINGS	16
LAKE OF THE WOODS	DNR-PRIVATE LAND HABITAT PROJ	FWHIP-SEEDINGS	23
LAKE OF THE WOODS	FOREST WILDLIFE MGMT	32690	28
LAKE OF THE WOODS	FOREST WILDLIFE MGMT	38-89	21
LAKE OF THE WOODS	FOREST WILDLIFE MGMT	41-89	11
LAKE OF THE WOODS	FOREST WILDLIFE MGMT	51-88	6
LAKE OF THE WOODS	FOREST WILDLIFE MGMT	51-88-2	6
LAKE OF THE WOODS	FOREST WILDLIFE MGMT ASP	15-89	14
LAKE OF THE WOODS	FOREST WILDLIFE MGMT ASP	34-87	16
LAKE OF THE WOODS	WILDLIFE ENHANCEMENT	FOR WILD DEMONSTRATION	60
LAKE OF THE WOODS	WILDLIFE ENHANCEMENT	MECHANICAL REGENERATION	263
			597
LE SUEUR	CRITICAL HABITAT ACQUISITION	DOVE LAKE WMA	104
LE SUEUR	DNR-PRIVATE LAND HABITAT PROJ	WETLAND DEVELOPMENT	12
LE SUEUR	DNR-PRIVATE LAND HABITAT PROJ	WETLAND DEVELOPMENT	7
LE SUEUR	LAND DONATION	DOVE LAKE WMA	104
LE SUEUR	MARGINAL AG LAND - 20 YR	MONTGOMERY	10
			237
LINCOLN	WETLAND RESTORATION	MARSHFIELD	13
LINCOLN	WILDLIFE ENHANCEMENT	PRAIRIE GRASS SEEDING TYLER WMA	18
LINCOLN	WILDLIFE ENHANCEMENT	WOODY COVER PLANTING SALIX WMA	2
			33
LYON	CRITICAL HABITAT IMPROVEMENT	COON CREEK STRUCTURE	95
LYON	DNR-PRIVATE LAND HABITAT PROJ	WETLAND RESTORATION	21
LYON	MARGINAL AG LAND - PERP.	LAKE MARSHALL	12
LYON	PRAIRIE BURN	SODUS WMA	6
LYON	PRAIRIE BURN	VALLERS WMA	80
LYON	WILDLIFE ACQUISITION	GREEN VALLEY WMA	188
LYON	WILDLIFE ENHANCEMENT	PRAIRIE GRASS SEEDING LINES WMA	20
LYON	WILDLIFE ENHANCEMENT	PRAIRIE GRASS SEEDING LODUS WMA	9
LYON	WILDLIFE ENHANCEMENT	WOODY COVER PLANTING GRANDVIEW WMA	14
			445
MARSHALL	BRUSHLAND BURN	22-12-90	200
MARSHALL	BRUSHLAND BURN	34-12-90	250
MARSHALL	BRUSHLAND BURN	45-12-90	158
MARSHALL	BRUSHLAND BURN	46-12-90	35
MARSHALL	BRUSHLAND BURN	54-12-90	380
MARSHALL	DNR-PRIVATE LAND HABITAT PROJ	FWHIP-BRUSHLAND	76
MARSHALL	PRAIRIE BURN	EAST PARK WMA	520
MARSHALL	PRAIRIE BURN	ELM LAKE WMA	250
MARSHALL	WILDLIFE ENHANCEMENT	ELM L WMA	120
MARSHALL	WILDLIFE ENHANCEMENT	FOREST REGENERATION THEIF LAKE WMA	729
MARSHALL	WILDLIFE ENHANCEMENT	FOREST REGENERATION WAPITI WMA	670
			3388
MARTIN	RIPARIAN LANDS - PERP.	GALENA	22
MARTIN	SENSITIVE GROUND WATER - 20 YR	LAKE BELT	6
MARTIN	WETLAND RESTORATION	FOX LAKE	70
MARTIN	WETLAND RESTORATION	TENHASSEN	46
			143
MCLEOD	CRITICAL HABITAT ACQUISITION	DEUTSCH WMA	40
MCLEOD	LAND DONATION	DEUTSCH WMA	40
MCLEOD	MARGINAL AG LAND - PERP.	SUMTER	21
MCLEOD	WETLAND RESTORATION	ACOMA	44
MCLEOD	WETLAND RESTORATION	ACOMA	42
MCLEOD	WETLAND RESTORATION	PENN	14
			200

APPENDIX TO 1991 ANNUAL RIM REPORT - PROJECTS COMPLETED FY 1990

<u>COUNTY</u>	<u>RIM ACTIVITY</u>	<u>PROJECT</u>	<u>ACRES/MI</u>
MEEKER	MARGINAL AG LAND - PERP.	SWEDE GROVE	3
MEEKER	RIPARIAN LANDS - PERP.	FOREST CITY	16
MEEKER	WETLAND RESTORATION	MANANNAH	56
MEEKER	WETLAND RESTORATION WO HIST	CEDAR MILLS	56
MEEKER	WETLAND RESTORATION WO HIST	DANIELSON	<u>30</u>
			161
MILLE LACS	MARGINAL AG LAND - 20 YR		43
MILLE LACS	WETLAND RESTORATION	PRINCETON	12
MILLE LACS	WETLAND RESTORATION WO HIST	PAGE	43
MILLE LACS	WILDLIFE ENHANCEMENT	MILLE LACS WMA GRASS SEEDING	15
MILLE LACS	WILDLIFE ENHANCEMENT	MILLE LACS WMA OPEN WATER DEVELOP	6
MILLE LACS	WILDLIFE ENHANCEMENT	RUM R. SF ROAD DEVELOP	<u>2 MI</u>
			119
MORRISON	MARGINAL AG LAND - PERP.	N. BUCKMAN	6
MORRISON	PASTURED HILLSIDES - PERP.	BELLE PRAIRIE	10
MORRISON	PASTURED HILLSIDES - PERP.	GRANITE	51
MORRISON	SENSITIVE GROUND WATER - 20 YR	BELLEVUE	8
MORRISON	SENSITIVE GROUND WATER - 20 YR	TWO RIVERS	47
MORRISON	WETLAND RESTORATION	N. BUCKMAN	18
MORRISON	WETLAND RESTORATION WO HIST	ELMDALE	<u>51</u>
			190
MOWER	DNR-PRIVATE LAND HABITAT PROJ	WETLAND DEVELOPMENT	1
MOWER	PRAIRIE BURN	RACINE PRAIRIE SNA	6
MOWER	PRAIRIE BURN	WILD INDIGO SNA	10
MOWER	RIPARIAN LANDS - 20 YR	LODI	38
MOWER	RIPARIAN LANDS - 20 YR	LYLE	6
MOWER	RIPARIAN LANDS - PERP.	AUSTIN	15
MOWER	RIPARIAN LANDS - PERP.	LYLE	5
MOWER	RIPARIAN LANDS - PERP.	SARGEANT	29
MOWER	WILDLIFE ENHANCEMENT	NELSON FEN WMA GATE INSTALLATION	<u>NA</u>
			111
MURRAY	DNR-PRIVATE LAND HABITAT PROJ	WETLAND DEVELOPMENT	2
MURRAY	PASTURED HILLSIDES - PERP.	DOURAY	54
MURRAY	PRAIRIE BURN	KLINKER WMA	11
MURRAY	PRAIRIE BURN	PETERS WMA	27
MURRAY	PRAIRIE BURN	TALCOT LAKE WMA	50
MURRAY	PRAIRIE BURN	TALCOT LAKE WMA	200
MURRAY	WILDLIFE ENHANCEMENT	PRAIRIE GRASS SEEDING BUDOFSON WMA	17
MURRAY	WILDLIFE ENHANCEMENT	PRAIRIE GRASS SEEDING WAJER WMA	11
MURRAY	WILDLIFE ENHANCEMENT	WOODY COVER IMPROVEMENT ON WMAS	<u>10</u>
			382
NICOLLET	CRITICAL HABITAT ACQUISITION	SWAN L.-TRISLAND SUPPLE.	4
NICOLLET	CRITICAL HABITAT ACQUISITION	SWAN L.-TRISLAND SUPPLE.	33
NICOLLET	CRITICAL HABITAT IMPROVEMENT	ROADSIDE SEEDING-HIGHWAY 15	70
NICOLLET	LAND DONATION	SWAN L.-TRISLAND SUPPLE.	4
NICOLLET	LAND DONATION	SWAN L.-TRISLAND SUPPLE.	33
NICOLLET	MARGINAL AG LAND - 20 YR	COURTLAND	<u>5</u>
			148
NOBLES	CRITICAL HABITAT ACQUISITION	LAKE BELLA WMA	53
NOBLES	LAND DONATION	LAKE BELLA WMA	53
NOBLES	PRAIRIE BURN	FULDA WMA	15
NOBLES	WILDLIFE ENHANCEMENT	HERLEIN BOOTE WMA ACCESS DEVELOP	6 MI
NOBLES	WILDLIFE ENHANCEMENT	PRAIRIE GRASS SEEDING ERICKSON WMA	6
NOBLES	WILDLIFE ENHANCEMENT	PRAIRIE GRASS SEEDING FULDA WMA	14
NOBLES	WILDLIFE ENHANCEMENT	PRAIRIE GRASS SEEDING LAKE BELLA WMA	35
NOBLES	WILDLIFE ENHANCEMENT	WOODY COVER PLANTING WAJER WMA	<u>4</u>
			180
NORMAN	RIPARIAN LANDS - PERP.	FLOM	5
OLMSTED	MARGINAL AG LAND - PERP.	HAVERHILL	5
OLMSTED	PASTURED HILLSIDES - 20 YR	ROCK DELL	25
OLMSTED	PRAIRIE BURN	FUGLES MILL	10
OLMSTED	WILDLIFE ENHANCEMENT	WOODY COVER PLANTING AREA WIDE WMAS	<u>10</u>
			50
OTTER TAIL	BRUSHLAND BURN	13-16-90	16
OTTER TAIL	DNR-PRIVATE LAND HABITAT PROJ	WETLAND RESTORATION	11
OTTERTAIL	WILDLIFE ENHANCEMENT	AREA WIDE GRASS SEEDING	14
OTTERTAIL	WILDLIFE ENHANCEMENT	ORWELL ROAD DEVELOP	<u>NA</u>
			41
PINE	DNR-PRIVATE LAND HABITAT PROJ	FWHIP-BRUSHLAND	397
PINE	DNR-PRIVATE LAND HABITAT PROJ	FWHIP-OPENINGS	3
PINE	DNR-PRIVATE LAND HABITAT PROJ	FWHIP-SEEDINGS	75
PINE	FISH CULTURE	HINCKLEY HATCHERY	NA
PINE	FISH CULTURE	HINCKLEY MUSKY PONDS	<u>NA</u>
			475
PIPESTONE	CRITICAL HABITAT ACQUISITION	RINGNECK RIDGE WMA	40
PIPESTONE	LAND DONATION	RINGNECK RIDGE WMA	40
PIPESTONE	PRAIRIE BURN	AREA WIDE SNAS	13
PIPESTONE	PRAIRIE BURN	PIPESTONE WMA	26
PIPESTONE	WILDLIFE ENHANCEMENT	WOODY COVER PLANTING RINGNECK RIDGE WM	<u>13</u>
			132

APPENDIX TO 1991 ANNUAL RIM REPORT - PROJECTS COMPLETED FY 1990

<u>COUNTY</u>	<u>RIM ACTIVITY</u>	<u>PROJECT</u>	<u>ACRES/MI</u>
POLK	CRITICAL HABITAT ACQUISITION	DUGDALE WMA	54
POLK	CRITICAL HABITAT ACQUISITION	DUGDALE WMA	106
POLK	LAND DONATION	DUGDALE WMA	54
POLK	LAND DONATION	DUGDALE WMA	106
POLK	PRAIRIE BURN	BURNHAM WMA	41
POLK	PRAIRIE BURN	CHICOG WMA	478
POLK	PRAIRIE BURN	DUGDALE WMA	199
POLK	PRAIRIE BURN	FOXBORO WMA	68
POLK	PRAIRIE BURN	KERTSONVILLE WMA	135
POLK	PRAIRIE BURN	STIPA WMA	22
POLK	WILDLIFE ENHANCEMENT	BURNHAM WMA - MDHA COOP SHEARING	7
POLK	WILDLIFE ENHANCEMENT	LIBERTY WMA - MDHA COOP SHEARING	36
POLK	WILDLIFE ENHANCEMENT	MAPLE MEADOWS - MDHA COOP SHEARING	2
POLK	WILDLIFE ENHANCEMENT	TRAIL WMA - MDHA COOP SHEARING	2
			1310
POPE	MARGINAL AG LAND - PERP.	BLUE MOUNDS	15
POPE	RIPARIAN LANDS - PERP.	BLUE MOUNDS	14
POPE	WETLAND RESTORATION	WHITE BEAR LAKE	69
POPE	WETLAND RESTORATION	WHITE BEAR LAKE	40
POPE	WETLAND RESTORATION	WHITE BEAR LAKE	69
			207
RAMSEY	CRITICAL HABITAT IMPROVEMENT	ECHO CAVE BAT GATE	1
RED LAKE	MARGINAL AG LAND - PERP.	TERREBONNE	5
REDWOOD	MARGINAL AG LAND - PERP.	DELHI	39
REDWOOD	RIPARIAN LANDS - PERP.	SHERIDAN	58
REDWOOD	RIPARIAN LANDS - PERP.	SHERMAN	24
REDWOOD	RIPARIAN LANDS - PERP.	VESTA	4
REDWOOD	WILDLIFE ENHANCEMENT	KLABUNDE PRAIRIE GRASS SEEDING	14
			143
RENVILLE	CRITICAL HABITAT ACQUISITION	BOON L. SLOUGH WMA	58
RENVILLE	LAND DONATION	BOON L. SLOUGH WMA	58
RENVILLE	MARGINAL AG LAND - PERP.	BEAVER FALLS	3
RENVILLE	MARGINAL AG LAND - PERP.	BIRCH COOLEY	14
RENVILLE	MARGINAL AG LAND - PERP.	ERICSON	13
RENVILLE	MARGINAL AG LAND - PERP.	TROY	9
RENVILLE	MARGINAL AG LAND - PERP.	TROY	26
RENVILLE	RIPARIAN LANDS - PERP.	BIRCH COOLEY	25
RENVILLE	RIPARIAN LANDS - PERP.	LOWER BIRCH COOLEY	43
RENVILLE	RIPARIAN LANDS - PERP.	LOWER BIRCH COOLEY	6
RENVILLE	RIPARIAN LANDS - PERP.	TROY	17
RENVILLE	RIPARIAN LANDS - PERP.	WANG	24
RENVILLE	RIPARIAN LANDS - PERP.	WANG	12
RENVILLE	WETLAND RESTORATION	BOON LAKE	80
RENVILLE	WETLAND RESTORATION	ERICSON	35
RENVILLE	WETLAND RESTORATION WO HIST	ERICSON	37
RENVILLE	WILDLIFE ENHANCEMENT	BOON LAKE WMA WETLAND RESTORATION	1
RENVILLE	WILDLIFE ENHANCEMENT	BOON LAKE WMA WOODY COVER PLANTING	3
			465
RICE	DNR-PRIVATE LAND HABITAT PROJ.	WETLAND DEVELOPMENT	1
RICE	DNR-PRIVATE LAND HABITAT PROJ.	WETLAND DEVELOPMENT	9
RICE	DNR-PRIVATE LAND HABITAT PROJ.	WETLAND DEVELOPMENT	1
RICE	DNR-PRIVATE LAND HABITAT PROJ.	WETLAND RESTORATION	5
RICE	DNR-PRIVATE LAND HABITAT PROJ.	WETLAND RESTORATION	15
RICE	PRAIRIE BURN	SAKATAH LAKE SP	13
			44
ROCK	MARGINAL AG LAND - 20 YR	LUVERNE	7
ROSEAU	BRUSHLAND BURN	32916	20
ROSEAU	BRUSHLAND BURN	32944	5
ROSEAU	BRUSHLAND BURN	32975	10
ROSEAU	BRUSHLAND BURN	33005	55
ROSEAU	BRUSHLAND BURN	33066	15
ROSEAU	CRITICAL HABITAT ACQUISITION	ROSEAU LAKE WMA	158
ROSEAU	DNR-PRIVATE LAND HABITAT PROJ	FWHIP-BROWSE MGMT	10
ROSEAU	DNR-PRIVATE LAND HABITAT PROJ	FWHIP-BRUSHLAND	45
ROSEAU	LAND DONATION	ROSEAU LAKE WMA	158
ROSEAU	WILDLIFE ENHANCEMENT	BELTRAMI IS SF REGENERATION	96
ROSEAU	WILDLIFE ENHANCEMENT	MECHANICAL REGENERATION	223
ROSEAU	WILDLIFE ENHANCEMENT	PRAIRIE GRASS SEEDING ROSEAU R WMA	80
ROSEAU	WILDLIFE ENHANCEMENT	ROSEAU R WMA FIREBREAK DEVELOPMENT	1 MI
ROSEAU	WILDLIFE ENHANCEMENT	ROSEAU R WMA FOOD/COVER PLANTINGS	300
			1176
SCOTT	CRITICAL HABITAT ACQUISITION	SAVAGE FEN SNA	3
SCOTT	DNR-PRIVATE LAND HABITAT PROJ	WETLAND DEVELOPMENT	8
SCOTT	DNR-PRIVATE LAND HABITAT PROJ	WETLAND RESTORATION	3
SCOTT	DNR-PRIVATE LAND HABITAT PROJ	WETLAND RESTORATION	2
SCOTT	DNR-PRIVATE LAND HABITAT PROJ	WETLAND RESTORATION	4
SCOTT	DNR-PRIVATE LAND HABITAT PROJ	WETLAND RESTORATION	4
SCOTT	FISHERIES ENHANCEMENT	CARLS LAKE NPSA	140
SCOTT	LAND DONATION	SAVAGE FEN SNA	3
SCOTT	MARGINAL AG LAND - PERP.	BELLE PLAINE	5
SCOTT	WILDLIFE ENHANCEMENT	BRADSHAW LAKE WMA ACCESS DEVELOP	.1 MI
SCOTT	WILDLIFE ENHANCEMENT	BRADSHAW LAKE WMA TRAIL DEVELOP	.2 MI

APPENDIX TO 1991 ANNUAL RIM REPORT - PROJECTS COMPLETED FY 1990

COUNTY	RIM ACTIVITY	PROJECT	ACRES/MI
SCOTT	WILDLIFE ENHANCEMENT	WOODY COVER PLANTING BRADSHAW LAKE	2
SCOTT	WILDLIFE ENHANCEMENT	WOODY COVER PLANTING MICHEL WMA	2
			174
SHERBURNE	DNR-PRIVATE LAND HABITAT PROJ	WETLAND DEVELOPMENT	3
SIBLEY	DNR-PRIVATE LAND HABITAT PROJ	WETLAND RESTORATION	6
SIBLEY	MARGINAL AG LAND - PERP.	GREEN ISLE	6
SIBLEY	MARGINAL AG LAND - PERP.	HENDERSON	12
SIBLEY	WETLAND RESTORATION	GREEN ISLE	10
SIBLEY	WETLAND RESTORATION	JESSENLAND	35
SIBLEY	WETLAND RESTORATION	WASHINGTON LAKE	5
SIBLEY	WETLAND RESTORATION	WASHINGTON LAKE	4
SIBLEY	WETLAND RESTORATION WO HIST.	ARLINGTON	40
			117
ST LOUIS	BRUSHLAND BURN	FON DU LAC SF	53
ST. LOUIS	CRITICAL HABITAT IMPROVEMENT	BUCK FEVER	93
ST. LOUIS	CRITICAL HABITAT IMPROVEMENT	BUCK SNORT	75
ST. LOUIS	CRITICAL HABITAT IMPROVEMENT	FLOODWOOD R. TRAIL OPENINGS	32
ST. LOUIS	CRITICAL HABITAT IMPROVEMENT	HALEY 73 MOOSELINE	28
ST. LOUIS	CRITICAL HABITAT IMPROVEMENT	RADIO ROAD WILDLIFE OPENINGS	44
ST. LOUIS	DNR-PRIVATE LAND HABITAT PROJ	FWHIP-BRUSHLAND	112
ST. LOUIS	DNR-PRIVATE LAND HABITAT PROJ	FWHIP-FIREBREAK	8
ST. LOUIS	DNR-PRIVATE LAND HABITAT PROJ	FWHIP-OPENINGS	20
ST. LOUIS	DNR-PRIVATE LAND HABITAT PROJ	FWHIP-TIMBER MGMT	3
ST. LOUIS	DNR-PRIVATE LAND HABITAT PROJ	FWHIP-TREE PLANT	1
ST. LOUIS	DNR-PRIVATE LAND HABITAT PROJ	WETLAND DEVELOPMENT	2
ST. LOUIS	FOREST WILDLIFE MGMT		80
ST. LOUIS	PRAIRIE BURN	OWENS WMA	23
ST. LOUIS	WILDLIFE ENHANCEMENT	BUCK SNORT FOREST OPENING DEVELOP	60
ST. LOUIS	WILDLIFE ENHANCEMENT	CANOSIA WMA E.DIKE OUTLET STRUCTURE	20
ST. LOUIS	WILDLIFE ENHANCEMENT	DEER TRACKER HAB DEVELOP SUPERIOR NF	15
ST. LOUIS	WILDLIFE ENHANCEMENT	DEER TRACKER HABITAT DEVELOP	270
ST. LOUIS	WILDLIFE ENHANCEMENT	DEER TRACKER HABITAT DEVELOP	27
ST. LOUIS	WILDLIFE ENHANCEMENT	ECHO LK WMA HABITAT DEVELOPMENT	4
ST. LOUIS	WILDLIFE ENHANCEMENT	FRENCH TWP FOREST OPEN DEVELOP	31
ST. LOUIS	WILDLIFE ENHANCEMENT	GREAT SCOTT WMA TRAIL DEVELOP	11 MI
ST. LOUIS	WILDLIFE ENHANCEMENT	KOZ ROAD FOREST REGENERATION	8
ST. LOUIS	WILDLIFE ENHANCEMENT	KOZ ROAD AND TRAIL DEVELOP	1 MI
ST. LOUIS	WILDLIFE ENHANCEMENT	OWENS WMA HABITAT DEVELOP	75
ST. LOUIS	WILDLIFE ENHANCEMENT	SACS WETLAND RESTORATION	2555
ST. LOUIS	WILDLIFE ENHANCEMENT	SIDE LK DIST FOREST OPEN IMPROVMENT	91
ST. LOUIS	WILDLIFE ENHANCEMENT	ST. LOUIS CO FOREST REGENERATION	207
			3937
STEARNS	CRITICAL HABITAT ACQUISITION	WINTER WMA	160
STEARNS	DNR-PRIVATE LAND HABITAT PROJ	WETLAND DEVELOPMENT	20
STEARNS	DNR-PRIVATE LAND HABITAT PROJ	WETLAND DEVELOPMENT	30
STEARNS	DNR-PRIVATE LAND HABITAT PROJ	WETLAND DEVELOPMENT	5
STEARNS	DNR-PRIVATE LAND HABITAT PROJ	WETLAND RESTORATION	25
STEARNS	DNR-PRIVATE LAND HABITAT PROJ	WETLAND RESTORATION	12
STEARNS	DNR-PRIVATE LAND HABITAT PROJ	WETLAND RESTORATION	2
STEARNS	FISHERIES ACQUISITION	LUXEMBOURG CREEK TROUT	3 MI
STEARNS	LAND DONATION	WINTER WMA	160
STEARNS	WETLAND RESTORATION	LAKE HENRY	33
STEARNS	WILDLIFE ENHANCEMENT	AREA WIDE WMA GATE INSTALLATION - 5	NA
STEARNS	WILDLIFE ENHANCEMENT	PRAIRIE GRASS SEEDING AREA WIDE WMAS	65
			512
STEELE	MARGINAL AG LAND - 20 YR	HAVANNA	4
STEELE	MARGINAL AG LAND - PERP.	BERLIN	13
STEELE	PRAIRIE BURN	RICE LAKE SP	50
			68
STEVENS	MARGINAL AG LAND - PERP.	EVERGLADE	11
STEVENS	MARGINAL AG LAND - PERP.	STEVENS	22
STEVENS	PASTURED HILLSIDES - 20 YR	HORTON	42
STEVENS	RIPARIAN LANDS - 20 YR	STEVENS	15
STEVENS	SENSITIVE GROUND WATER - PERP.	SWAN LAKE	80
			170
SWIFT	CRITICAL HABITAT ACQUISITION	CLAIR ROLLINGS WMA	180
SWIFT	DNR-PRIVATE LAND HABITAT PROJ	WETLAND RESTORATION	54
SWIFT	LAND DONATION	CLAIR ROLLINGS WMA	180
SWIFT	MARGINAL AG LAND - PERP.	FAIRFIELD	20
SWIFT	MARGINAL AG LAND - PERP.	KERKHOVEN	36
SWIFT	MARGINAL AG LAND - PERP.	SWENODA	41
SWIFT	RIPARIAN LANDS - PERP.	FAIRFIELD	21
SWIFT	WETLAND RESTORATION	SWENODA	12
			544
TODD	WILDLIFE ENHANCEMENT	ELGIN WOODS WMA NEST STRUCTURES - 6	NA
TODD	WILDLIFE ENHANCEMENT	L PRAIRIE R WMA NEST STRUCTURES - 50	NA
TODD	WILDLIFE ENHANCEMENT	LAWRENCE WMA NESTING STRUCTURES - 7	NA
TODD	WILDLIFE ENHANCEMENT	STAPLES WMA NESTING STRUCTURES - 6	NA
			0
TRAVERSE	MARGINAL AG LAND - PERP.	WALLS	16
TRAVERSE	WETLAND RESTORATION	WALLS	31
TRAVERSE	WETLAND RESTORATION	WALLS	27
			74

APPENDIX TO 1991 ANNUAL RIM REPORT - PROJECTS COMPLETED FY 1990

COUNTY	RIM ACTIVITY	PROJECT	ACRES/MI
WABASHA	FISHERIES ACQUISITION	GILBERT CREEK TROUT	.9 MI
WABASHA	FISHERIES ACQUISITION	TROUT CREEK TROUT	.7 MI
WABASHA	MARGINAL AG LAND - PERP.	HIGHLAND	6
WABASHA	MARGINAL AG LAND - PERP.	HYDE PARK	5
WABASHA	PASTURED HILLSIDES - PERP.	GLASGLOW	42
WABASHA	PASTURED HILLSIDES - PERP.	GLASGOW	54
WABASHA	PASTURED HILLSIDES - PERP.	HIGHLAND	51
WABASHA	PASTURED HILLSIDES - PERP.	OAKWOOD	33
WABASHA	PASTURED HILLSIDES - PERP.	PLAINVIEW	54
WABASHA	PRAIRIE BURN	AREA WIDE WMA'S	0
WABASHA	PRAIRIE BURN	KELLOG/ WEAVER SNA	101
WABASHA	RIPARIAN LANDS - PERP.	ELGIN	22
WABASHA	WILDLIFE ENHANCEMENT	MC CARTHY WMA FENCING	NA
WABASHA	WILDLIFE ENHANCEMENT	WOODY COVER IMPROVEMENT ON WMAS	4
WABASHA	WILDLIFE ENHANCEMENT	WOODY COVER PLANTING MC CARTHY WMA	4
			376
WADENA	DNR-PRIVATE LAND HABITAT PROJ	FWHIP-BROWSE MGMT	10
WADENA	DNR-PRIVATE LAND HABITAT PROJ	WETLAND DEVELOPMENT	6
			16
WASECA	MARGINAL AG LAND - 20 YR	WILTON	15
WASECA	PASTURED HILLSIDES - 20 YR	ALTON	9
			24
WASHINGTON	PRAIRIE BURN	AFTON SP	20
WASHINGTON	WILDLIFE ENHANCEMENT	PRAIRIE GRASS SEEDING BAYPORT WMA	15
WASHINGTON	WILDLIFE ENHANCEMENT	PRAIRIE GRASS SEEDING LAMPREY PASS	10
			45
WINONA	CRITICAL HABITAT IMPROVEMENT	MELCHER TIMBER ACCESS	2 MI
WINONA	FISH CULTURE	CRYSTAL SPRINGS HATCHERY	NA
WINONA	FISHERIES ACQUISITION	PINE CREEK TROUT	.8 MI
WINONA	MARGINAL AG LAND - 20 YR	NORTON	10
WINONA	PRAIRIE BURN	O L KIPP SP	29
WINONA	PRAIRIE BURN	QUEENS BLUFF SNA	8
WINONA	PRAIRIE BURN	WHITEWATER SP	28
WINONA	PRAIRIE BURN	WHITEWATER WMA	260
WINONA	WILDLIFE ACQUISITION	WHITEWATER WMA	25
WINONA	WILDLIFE ENHANCEMENT	WOODY COVER PLANTING WHITEWATR WMA	1205
			1565
WRIGHT	CRITICAL HABITAT ACQUISITION	KELLY-MEYER WMA	52
WRIGHT	FISHERIES ENHANCEMENT	BUFFALO LAKE NPSA	1510
WRIGHT	FISHERIES ENHANCEMENT	MAPLE LAKE NPSA	1013
WRIGHT	LAND DONATION	KELLY - MEYER WMA	52
WRIGHT	PASTURED HILLSIDES - PERP.	OTSEGO	8
WRIGHT	SENSITIVE GROUND WATER - PERP.	SILVER CREEK	5
WRIGHT	WILDLIFE ENHANCEMENT	PRAIRIE SEEDING KELLY-MEYER WMA	65
WRIGHT	WILDLIFE ENHANCEMENT	WETLAND RESTORATION	10
			2714
YELLOW MEDICINE	CRITICAL HABITAT ACQUISITION	POSEN WMA	68
YELLOW MEDICINE	LAND DONATION	POSEN WMA	68
YELLOW MEDICINE	PRAIRIE BURN	AREA WIDE WMAS	214
YELLOW MEDICINE	WETLAND RESTORATION	FRIENDSHIP	92
YELLOW MEDICINE	WILDLIFE ENHANCEMENT	AREA WIDE GRASS SEEDING	10
YELLOW MEDICINE	WILDLIFE ENHANCEMENT	PRAIRIE GRASS SEEDING AREA WIDE WMAS	24
YELLOW MEDICINE	WILDLIFE ENHANCEMENT	WOODY COVER IMPROVEMENT ON WMAS	6
			482
VARIOUS	PRAIRIE BURN	AREA WIDE WMAS	1700
VARIOUS	PRAIRIE BURN	AREA WIDE WMAS	30
VARIOUS	PRAIRIE BURN	AREA WIDE WMAS	600
VARIOUS	PRAIRIE BURN	AREA WIDE WMAS	53
VARIOUS	PRAIRIE BURN	AREA WIDE WMAS	125
VARIOUS	PRAIRIE BURN	AREA WIDE WMAS	55
VARIOUS	PRAIRIE BURN	AREA WIDE WMA'S	50
VARIOUS	PRAIRIE BURN	AREA WIDE WMA'S	162
VARIOUS	WILDLIFE ENHANCEMENT	BRUSHLAND REGENERATION ON DNR LANDS	43
VARIOUS	WILDLIFE ENHANCEMENT	PRAIRIE GRASS SEEDING AREA WIDE WMAS	4
VARIOUS	WILDLIFE ENHANCEMENT	PRAIRIE GRASS SEEDING AREA WIDE WMAS	20
VARIOUS	WILDLIFE ENHANCEMENT	SIGNING AND POSTING	NA
VARIOUS	WILDLIFE ENHANCEMENT	WALLBILLG SIGN AND POST	NA
VARIOUS	WILDLIFE ENHANCEMENT	WMA GRASS SEEDINGS	235
VARIOUS	WILDLIFE ENHANCEMENT	PRAIRIE GRASS SEEDING AREA WIDE WMAS	80
VARIOUS	WILDLIFE ENHANCEMENT	WOODY COVER IMPROVEMENT ON WMAS	20
VARIOUS	WILDLIFE ENHANCEMENT	WOODY COVER IMPROVEMENT ON WMAS	43
VARIOUS	WILDLIFE ENHANCEMENT	WOODY COVER IMPROVEMENT ON WMAS	55
VARIOUS	WILDLIFE ENHANCEMENT	WOODY COVER IMPROVEMENT ON WMAS	58

ABBREVIATIONS

ASP - ASPEN DEVELOP - DEVELOPMENT FWHIP - FOREST WILDLIFE HABITAT IMPROVEMENT
 MGNT - MANAGEMENT NPSA - NORTHERN PIKE SPAWNING AREA PERP - PERPETUAL
 SF - STATE FOREST SNA - SCIENTIFIC AND NATURAL AREA SP - STATE PARK TWP - TOWNSHIP
 WMA - WILDLIFE MANAGEMENT AREA YR - YEAR

Reinvest in Minnesota (RIM) is administered under the Board of Water and Soil Resources, Southbridge Office Building, Suite 104, 155 South Wabasha Street, St. Paul, MN 55107; (612) 296-3767; Wayne Edgerston, Coordinator; and the Department of Natural Resources, Division of Fish and Wildlife, 500 Lafayette Road, St. Paul, MN 55155-4020; (612) 297-1308; Jay Rendall, Coordinator.