July 1, 2002

The Honorable Jesse Ventura
Governor of the State of Minnesota
And Members of the Legislature
State Capitol Building
Saint Paul, Minnesota 55155

Dear Governor Ventura:

In accordance with Minnesota State Statute 299C.18, the Department of Public Safety, Bureau of Criminal Apprehension is pleased to submit the Minnesota Crime Information-2001 report for your review.

In the year 2001 Minnesota recorded a 1.6% increase in Part 1 crimes. Part 1 crimes include both the serious violent and property crime categories. Violent crimes (murder, rape, robbery and aggravated assault) decreased 6.6% and property crimes (burglary, larceny, motor vehicle theft and arson) increased 2.3%.

This book provides statistics to law enforcement personnel, members of State government and the general public for their use in analyzing crime in Minnesota. The statistics are in compliance with the guidelines set forth by the Federal Bureau of Investigation's Uniform Crime Reporting Program and will also be included in their Crime in the United States-2001 publication. The data should not be considered a comparison of individual law enforcement agency activities as there are numerous factors involved in measuring crime data that cannot be addressed with this publication.

These crime statistics have been compiled with the dedication and participation of the police and sheriffs throughout Minnesota. With their continued contributions the Bureau of Criminal Apprehension is able to provide a comprehensive picture of crime in Minnesota.

Sincerely yours,

Charlie Weaver
Commissioner

This document is made available electronically by the Minnesota Legislative Reference Library as part of an ongoing digital archiving project. http://www.leg.state.mn.us/lrl/lrl.asp

State of Minnesota
Minnesota Crime Information - 2001

Charlie Weaver
Commissioner
Minnesota Department of Public Safety

Michael W. Campion
Superintendent
Bureau of Criminal Apprehension

Robert P. Johnson
Director
Criminal Justice Information Systems

Kathleen F. Leatherman
Editor
Criminal Justice Information Systems

Samantha L. Barron
Editorial Staff
Criminal Justice Information Systems

Prepared by:
Minnesota Department of Public Safety
Bureau of Criminal Apprehension
Criminal Justice Information Systems
1246 University Avenue
St. Paul, Minnesota 55104-4197

Visit our website at http://www.dps.state.mn.us

REPORT COSTS:

Staff time	$12,000.00
Printing costs	$ 7,000.00
Mailing costs	$ 2,000.00
TOTAL	$21,000.00

This report has been printed on recycled paper made with at least 15% materials recycled by consumers.

PREFACE

In 1935, the Bureau of Criminal Apprehension was given the responsibility to collect activity information from the law enforcement agencies throughout the State of Minnesota. Biennially, reports were completed and forwarded to the concerned parties as required by State Statute. In 1972, the publications began to be printed annually.

This report measures the amount of criminal activity within the State as collected and prepared from data submitted by individual law enforcement agencies. The criminal activity consists of measurements involving offenses, clearances, and arrests.

Along with the collection of crime statistics, other statutory requirements are included in this publication. Among those requirements are sections that provide information on the number of law enforcement officers killed or assaulted; firearms discharges by police officers; missing children reports; police pursuits, and bias offenses.

Limited information is also available on law enforcement personnel.

Comparisons with previous years' statistics will be presented for trend changes that might be of use to the evaluator. Individual comparisons on specific measurements will be left to the evaluator for use as required by the individual's need.

The *Minnesota Crime Information – 2001* publication is compiled from crime statistics that were provided by Minnesota's police and sheriffs. Notations are provided on Table 38, *Offenses, Clearances, Percent Cleared and Crime Rate by Agency-2001*, to agencies not submitting 12 months worth of data. Any comparisons with previous years should be viewed with caution.

The Minnesota Department of Public Safety, Bureau of Criminal Apprehension wishes to express its thanks to the cooperating law enforcement agencies whose assistance provide the success of this publication.

TABLE OF CONTENTS

Page

LAW ENFORCEMENT AGENCIES CONTRIBUTING 1

CRIME INFORMATION 2
Background (MN State Statutes 299C.05, 299C.06, 299C.12) 2
Goals and Objectives 2
Reporting Procedures 3
Crime Factors 4
Flow Chart of the CJRS/UCR in Minnesota 6
A Description of Uniform Crime Reporting Offenses and Their Classifications 7

MINNESOTA OFFENSE INFORMATION 11
Minnesota Crime Index Information 11
2001 Statewide Overview 11
Crimes of Violence 15
Criminal Homicide - Murder 16
Forcible Rapes - Including Attempts 22
Robbery 23
Aggravated Assault 25
Crimes Against Property 27
Burglary 28
Larceny 31
Motor Vehicle Theft 34
Arson 36
2001 Crime Index for Population Groups - Sheriff's Departments 38
2001 Crime Index for Population Groups - Municipal Police Departments 39
Minnesota Property Crime Value Information-2001 40
Additional Statewide Offense Information 43

MINNESOTA ARREST INFORMATION 56
General Arrest Information 56
2001 Arrests by Agency 62
Narcotic Arrest Information 74

URBAN-RURAL AND REGIONAL INFORMATION 84
Comparison of Urban-Rural Offenses/Arrests for 2001 84
Crime Offenses and Arrests for State Judicial Districts 92

MINNESOTA LAW ENFORCEMENT EMPLOYEE INFORMATION 96

LAW ENFORCEMENT OFFICERS KILLED OR ASSAULTED 106

LAW ENFORCEMENT OFFICERS FIREARMS DISCHARGES (MN State Statute 626.553) 110

POLICE PURSUITS (MN State Statute 626.5532) 114

BIAS MOTIVATED CRIMES (MN State Statute 626.5531) 117

MINNESOTA MISSING CHILDREN REPORT (MN State Statute 299C.52) 121

COUNTY AND MUNICIPAL LAW ENFORCEMENT AGENCY OFFENSE INFORMATION 123

APPENDIX A: GLOSSARY 162

Also available on-line at *http://www.dps.state.mn.us*

LIST OF ILLUSTRATIONS

Figure		Page
1	Number of Violent Crimes Reported, 1997-2001	13
2	Number of Property Crimes Reported, 1997-2001	13
3	Number of Homicides By Relationship for 2001	17
4	Number of Homicides and How They Were Committed During 2001	18
5	Homicide Situations	18
6	Homicide Victims and Offenders	20
7	Homicide Circumstances - 2001	20
8	Comparison of Rapes Unfounded, Attempted, and Cleared for Period 1997-2001	22
9	Types of Weapons Used for Robberies in 2001	23
10	Average Stolen Property Loss Per Robbery Type for 2001	24
11	Stolen Property Value for Types of Robberies - 2001	24
12	Types of Weapons Used for Aggravated Assaults in 2001	25
13	Types of Burglaries in Minnesota for 2001	28
14	Residence/Non-Residence Burglaries By Time of Day, 1997-2001	29
15	Total Burglaries By Place of Occurrence, Stolen Property Values, 1997-2001	30
16	Comparison of Larceny Thefts By Value Reported in Minnesota for 2001	31
17	Total Larceny Thefts By Type Reported in Minnesota for 2001	32
18	Average Stolen Property Loss Per Type of Larceny for 2001	32
19	Total Dollar Loss By Type of Larceny for 2001	33
20	Stolen Vehicles By Type, 1997-2001	34
21	Comparison of Motor Vehicles Stolen and Recovered, 1997-2001	35
22	Average Dollar Loss Per Property Offense in Minnesota, 2000-2001	42
23	Percentage of Dollars Lost to Serious Crime in Minnesota for 2001	42
24	Number of Arrests By Age in Minnesota for 2001	59
25	Percentage of Persons Arrested By Age Groups, 1997-2001	60
26	Number of Narcotics Arrests in Minnesota for 1991-2001	74
27	Narcotics Arrests by Type for 2001	74
28	State of Minnesota Judicial Districts	93
29	Type of Weapon Used in Assaults on Law Enforcement Officers in 2001	108
30	Type of Activity Engaged in at Time of Assaults on Law Enforcement Officers in 2001	108
31	Number of Assaults By Type of Assignment - 2001	109
32	Number of Assaults on Law Enforcement Officers By Time of Day - 2001	109
33	Number of Firearm Discharges By Type of Assignment - 2001	112
34	Number of Firearm Discharges By Type of Activity - 2001	112
35	Number of Firearm Discharges By Time of Day - 2001	113
36	Reason for Pursuit - 2001	116
37	Number of Pursuits by Time of Day - 2001	116

LIST OF TABLES

Table	Page
1 Total Number of Contributors: 2001	1
2 Murder Victims by Age, Sex and Race	19
3 Murder Offenders by Age, Sex and Race	19
4 2001 Homicides by Reporting Agency	21
5 2001 Arson Summary	37
6 2001 Crime Index for Population Groups, Sheriff's Departments	38
7 2001 Crime Index for Population Groups, Municipal Police Departments	39
8 Total Value of Property Stolen/Recovered in Minnesota for 2001	40
9 Minnesota Property Information by Property Type for Stolen/Recovered Values in 2001	41
10 2001 Statewide Offense and Clearance Information	44
11 2001 Statewide Property Information	45
12 Minnesota Summary Information Rate per 100,000 Inhabitants (and Percent Cleared), 2001	46
13 Crime Index Summary, 1936 - 2001	54
14 Total Arrests by Age and Sex in Minnesota for 2001	57
15 Offense and Race of Persons Arrested for 2001	61
16 2001 Arrests by Agency	62
17 Age, Sex and Race of Those Individuals Arrested for Specific Narcotic Violations for 2001	75
18 Arrests for Sale/Possession of Narcotics 2000 - 2001	75
19 Narcotics Arrests - 2001	76
20 2001 Urban Offense and Clearance Information	85
21 2001 Urban Property Information	86
22 2001 Rural Offense and Clearance Information	87
23 2001 Rural Property Information	88
24 Urban-Rural* Comparison of Offenses by Sex and Percent of Total Arrests in 2001	89
25 Urban-Rural* Crime Comparison by Offense - 2001	91
26 2001 Crimes and Arrests for State Judicial Districts	94
27 Police Employees as of October 31, 2001 - Urban	97
28 Police Employees as of October 31, 2001 - Rural	102
29 Municipal Police, Sheriff and State Patrol Employee Data - 2001	105
30 Rate of Police Employees (Sworn and Civilian) Per 1,000 Inhabitants - 2001	105
31 Law Enforcement Officers Killed or Assaulted - 2001	107
32 Minnesota Firearms Discharge Summary Report Based on Number of Shots Fired - 2001	111
33 Number of Firearm Discharges by Community Served - 2001	111
34 Pursuit Report Summary - 2001	115
35 Bias Offense Summary – 1999-2001	118
36 Bias Offenses by Agency and Type - 2001	119
37 Missing Children Report 2001	122
38 Offenses, Clearances, Percent Cleared and Crime Rate per 100,000 by Agency, 2001	124

LAW ENFORCEMENT AGENCIES CONTRIBUTING

To assure an accurate interpretation of the data presented in this report, the exact number of law enforcement agencies submitting information must be indicated. Specifically, reports are collected for urban places (cities and towns) and rural areas according to the definitions of Uniform Crime Reporting. The police departments report information for cities while the sheriff's departments collect information for the rural areas.

The Department of Public Safety requests that information from all reporting agencies be submitted regularly. Since 1936, the average percent of sheriff's and police departments forwarding information has been over 95 percent. The 97 percent contribution figure for 2001 is further evidence of the high degree of cooperation reflected by those agencies submitting information.

TABLE 1
TOTAL NUMBER OF CONTRIBUTORS: 2001

Population Groups	Total Number Cities and Counties	PDs/SO's Filing		Total Population Represented*		
		Number	Percent	Population Total	Population Reported	Percent Reported
Total	**294**	**284**	**97%**	**4,919,479**	**4,856,448**	**99%**
Urban Total (Police)	**207**	**198**	**96%**	**3,489,850**	**3,460,886**	**99%**
Cities 250,000 or over	2	2	100%	669,769	669,769	100%
Cities 50,000 to 100,000	12	11	92%	792,236	792,236	100%
Cities 25,000 to 50,000	19	19	100%	662,479	662,479	100%
Cities 10,00 to 25,000	53	52	98%	851,204	838,026	98%
Cities 2,500 to 10,000	92	90	98%	463,351	457,091	99%
Cities under 2,500	29	24	83%	50,811	41,285	81%
Rural Total (Sheriffs)	**87**	**86**	**99%**	**1,429,629**	**1,395,562**	**98%**
Counties 50,000 to 100,000	4	4	100%	236,475	236,475	100%
Counties 25,000 to 50,000	11	10	91%	340,054	305,987	90%
Counties 10,000 to 25,000	39	39	100%	635,219	635,219	100%
Counties under 10,000	33	33	100%	217,881	217,881	100%

* 2000 F.B.I. Population Estimate

CRIME INFORMATION

BACKGROUND

The State of Minnesota, since 1936, has participated in the FBI's Uniform Crime Reporting Program. The statistics that have been generated each year are not only of vital concern to national figures, but are equally important to the State as a whole. In 1972, Minnesota began collecting crime related data as part of a computerized statewide Criminal Justice Reporting System program. The benefits derived from such an automated program are indicated in a modernistic approach to the collection of Uniform Crime Reports.

The responsibility and authority for collecting and disseminating the UCR information was mandated to the Bureau of Criminal Apprehension through applicable State Statutes. The State Statutes are as follows:

MINNESOTA STATE STATUTES,CHAPTER 299C

299C.05 DIVISION OF CRIMINAL STATISTICS. There is hereby established within the bureau a division of criminal statistics, and the superintendent, within the limits of membership herein prescribed, shall appoint a qualified statistician and one assistant to be in charge thereof. It shall be the duty of this division to collect, and preserve as a record of the bureau, information concerning the number and nature of offenses known to have been committed in the state, of the legal steps taken in connection therewith from the inception of the complaint to the final discharge of the defendant and such other information as may be useful in the study of crime and administration of justice. The information so collected and preserved shall include such data as may be requested by the United States department of justice, at Washington, under its national system of crime reporting.

299C.06 DIVISION POWERS AND DUTIES; LOCAL OFFICERS TO COOPERATE. It shall be the duty of all sheriff's, chiefs of police, city marshals, constables, prison wardens, superintendents of insane hospitals, reformatories and correctional schools, probation and parole officers, school attendance officers, coroners, county attorneys, court clerks, the liquor control commissioner, the commissioner of highways, and the state fire marshal to furnish to the division statistics and information regarding the number of crimes reported and discovered, arrests made, complaints, information and indictments filed and the disposition made of same, pleas, convictions, acquittals, probation granted or denied, conditional release information, receipts, transfers, and discharges to and from prisons, reformatories, correctional schools and other institutions, paroles granted and revoked, commutation of sentences and pardons granted and rescinded, and all other data useful in determining the cause and amount of crime in this state and to form a basis for the study of crime, police methods, court procedure, and penal problems. Such statistics and information shall be furnished upon the request of the division and upon such forms as may be prescribed and furnished by it. The division shall have the power to inspect and prescribe the form and substance of the records kept by those officials from which the information is so furnished.

299C.12 RECORDS KEPT BY PEACE OFFICERS; REPORTS. Every peace officer shall keep or cause to be kept a permanent written record, in such form as the superintendent may prescribe, of all felonies reported to or discovered by him within his jurisdiction and of all warrants of arrest for felonies and search warrants issued to him in relation to the commission of felonies, and shall make or cause to be made to the sheriff of the county and the bureau, reports of all such crimes, upon such forms as the superintendent may prescribe, including a statement of the facts and a description of the offender, so far as known, the offender's method of operation, the action taken by the officer, and such other information as the superintendent may require.

GOALS AND OBJECTIVES

The primary goal of the UCR program in Minnesota is to provide statistical information on the volume and affect of crime. To better assist concerned individuals and agencies to solve the state crime problem, a more encompassing approach involving all aspects of criminal activity was needed. With this in mind, and examining the recommendations of the President's Commission on Law Enforcement and the Administration of Justice, the UCR program became one aspect of the computerized State Criminal Justice Reporting System.

The major objectives of Minnesota's UCR Program include:

1. Statistics on crime in Minnesota to be used by the Governor, Legislature, Crime Control Planning Board, and other concerned individuals within the State.

2. Statistics on crime for administrative and operational use by law enforcement administrators.

3. Statistics on specific criminal offenses to be used in the FBI's national crime reports.

4. Statistics involving the age, sex and race of offenders to determine the proper focus for crime prevention and enforcement.

5. Statistics on crime for researchers to assist in the formation of the causes of crime within a biological, sociological and/or psychological framework.

6. Statistics on crime to measure the workload and effectiveness of the 'current' state criminal justice system.

7. Statistics on crime for personnel employed by the criminal justice system to help assist them in improving the efficiency and performance of criminal justice agencies.

REPORTING PROCEDURES

Through Minnesota's crime reporting statutes, participating Minnesota Law Enforcement Agencies are required to submit information as determined by the Department of Public Safety. The required information is tallied from the individual agency's internal record of complaints, investigations, miscellaneous reports and arrests. To help achieve a uniformity of reporting throughout the State, a copy of the FBI's *Uniform Crime Reporting Handbook* is offered to each agency. In conjunction with the manuals, numerous training sessions in record and report writing and filing are offered to each agency by field representatives of the Department of Public Safety. Individual contact with agencies experiencing difficulty in any phase of the Criminal Justice Reporting System is also offered by the field representatives. Verification for authenticity of reports that are submitted are handled by staff at the Department of Public Safety or by a special "edit" program written into the computerized Criminal Justice Reporting System. Inconsistencies of report information and minor errors are corrected by telephone or terminal contact. Major errors in UCR reporting methods are handled exclusively by field representatives.

The Department of Public Safety, along with the FBI, has established their specific program to measure criminal data activity for both state and federal purposes. The result is a tabulation of the number and type of offenses committed, cases cleared or solved, and the persons arrested. A criminal act may involve several crimes, several persons, and several victims; but all that is necessary for such an act to be reported and recorded by the state and federal programs is one violation. If a given criminal act involves more than one offense, only the more serious offense is counted. "Clearance by arrest" indicates that at least one person was arrested. It does not preclude the fact others may have also been involved in the offense. Any additional arrests are purely supplemental and are used for each department's record purposes only and not reported under the program.

Another part of criminal data collection involves juvenile offenses and arrests. When reviewing such data it should be remembered that many times juvenile offenses are handled informally within the different agencies and therefore go unreported. In cases where an offense involves both adults and juveniles, and subsequent arrests are made of both, the crime reporting program will indicate this offense to be cleared by the arrest of the adult. Juvenile arrests are used for clearance purposes only in those instances where juveniles alone are involved.

Clearing an offense by the arrest of a person(s) is but one means of indicating such activity. Another involves the clearing of a reported offense by use of the term "exceptionally cleared". An exceptional clearance exists when some element beyond law enforcement action prevents formal charges against the offender. Such a situation might arise if:

1. The offender commits suicide.

2. A double murder occurs (two persons kill each other).

3. The offender dies after making a confession (dying declaration).

4. The offender is killed by a law enforcement officer.

5. The offender confesses to committing the crime while already in custody for another crime or serving a sentence.

6. The offender is prosecuted in another city for a different crime by federal, state, or local authorities, or for the same offense, and the other jurisdiction refuses to release the offender.
7. Another jurisdiction refuses to extradite the offender.

8. The victim of a crime refuses to cooperate in the prosecution.

9. The offender is prosecuted for a less serious charge than the one for which he was arrested.
10. The offender is a juvenile who is handled by a verbal or written notice to the parents in instances involving minor offenses.

The count of offenses is taken from the record of complaints received by law enforcement agencies from victims, witnesses, other sources or discovered by them during their own operation. Complaints determined by subsequent investigation to be unfounded are eliminated from the court. The resulting number of "offenses actually known to law enforcement agencies" for each crime offense category is reported without regard to whether anyone is arrested, stolen property is recovered, local prosecutive policy, or any other consideration. Reported offenses are recorded by the municipality and county in which they occur, rather than to the agency which may investigate, arrest, or otherwise in some manner dispose of the case. Municipal law enforcement agencies report those crimes which occur in the counties outside the city. Law enforcement agencies also report on a periodic basis, supplemental offense information such as the value of property stolen and recovered as well as circumstances surrounding homicides. Additional reports of persons arrested are submitted. These reports provide information concerning the age, sex and race of persons arrested by each individual law enforcement agency. Reports of persons arrested are separated as to adults and juveniles.

Crime data and information submitted by municipal and county law enforcement agencies is collected on a daily and semi-daily basis under the Minnesota Criminal Justice Reporting System program. Once received, it is processed and disseminated for use in state and national reports as well as by the participating agencies themselves (see CJRS-UCR flow chart).

"Crime rate" is a term often used in evaluating criminal statistics. The crime rate represents or equates the number of index crimes per 100,000 in population. Basically, it refers to the comparison of the number of offenses with the number of potential offenses and the number of persons exposed to the risk of the offense. It does not include other variables which might affect the amount of crime within a given area.

CRIME FACTORS

When the current method of crime reporting is considered, several limitations in its accuracy may be immediately recognizable. Law enforcement agencies are not totally to blame because of their capability to only report that which is known to them. In may instances, the very citizens who are themselves "victims" of a crime fail to inform the law enforcement agency of their occurrence. There is a general tendency among the public to not report minor crimes that are, in their eyes, of little consequence. The public may also feel that the law enforcement agency is of little help to them. They may also feel the threat of blackmail or retaliation for participating in a sex, gambling, or narcotic offense. The public may also feel the threat of embarrassment for being involved in a crime regarded against the norms of society. Given these factors, much crime is never included in the total state evaluation of the crime problem.

Another element of concern is the actual number of law enforcement agencies reporting crime information. Lack of crime information by delinquent agencies can potentially reduce the accuracy of the crime picture as developed from reported information.

The term "selective reporting" also has a bearing on the crime reported by participating agencies. Selective reporting reflects only the crimes for which an agency considers important or necessary to be reported through the system. The information that is utilized from such reporting is slanted and misleading. It does not give an accurate account of the crime problem and it further discredits the time spent in reporting the "selected" activity. Such reporting is immediately recognizable from the output reports and its improper use affects all the information submitted by the contributing law enforcement agencies.

Extraneous conditions beyond the realm of law enforcement also affect the measurement and analysis of crime. These conditions, or CRIME FACTORS, include but are not necessarily limited to:

A. Legislative changes as to what constitutes a criminal offense.

B. Density and size of the community population and the metropolitan area of which it is part.

C. Composition of the population with reference particularly to age, sex, and race.

D. Economic status and mores of the population.

E. Relative stability of population including commuters, seasonal and other transient types.

F. Climate, including seasonal weather conditions.

G. Educational, recreational, and religious characteristics.

H. Effective strength of the police force.

I. Standards governing appointments to the police force.

J. Policies of each of the law enforcement agencies.

K. Policies of the prosecuting officials and the courts.

L. Attitude of the public toward law enforcement problems.

M. The administrative and investigative efficiency of the local law enforcement agency, including the degree of adherence to crime reporting standards.

Information provided in the *Minnesota Crime Information 2001*, is as accurate as currently available in the State. Crime and arrest statistics should be interpreted with caution when comparing different law enforcement jurisdictions. **Reported crimes relate to events,** while **arrests relate to persons.** For any one criminal act there may be multiple crimes, multiple offenders, and multiple victims.

Given the above considerations the total crime picture is indeed influenced by many variables. Opponents of the Uniform Crime Reporting System are often vocal in pointing out the inadequacy of this system. Proponents respond by indicating that at the present time there is no other suitable method of collecting criminal statistics. If a better system is developed, tested, and offered as a replacement, law enforcement will not hesitate to implement it.

Flow Chart of the CJRS/UCR in Minnesota

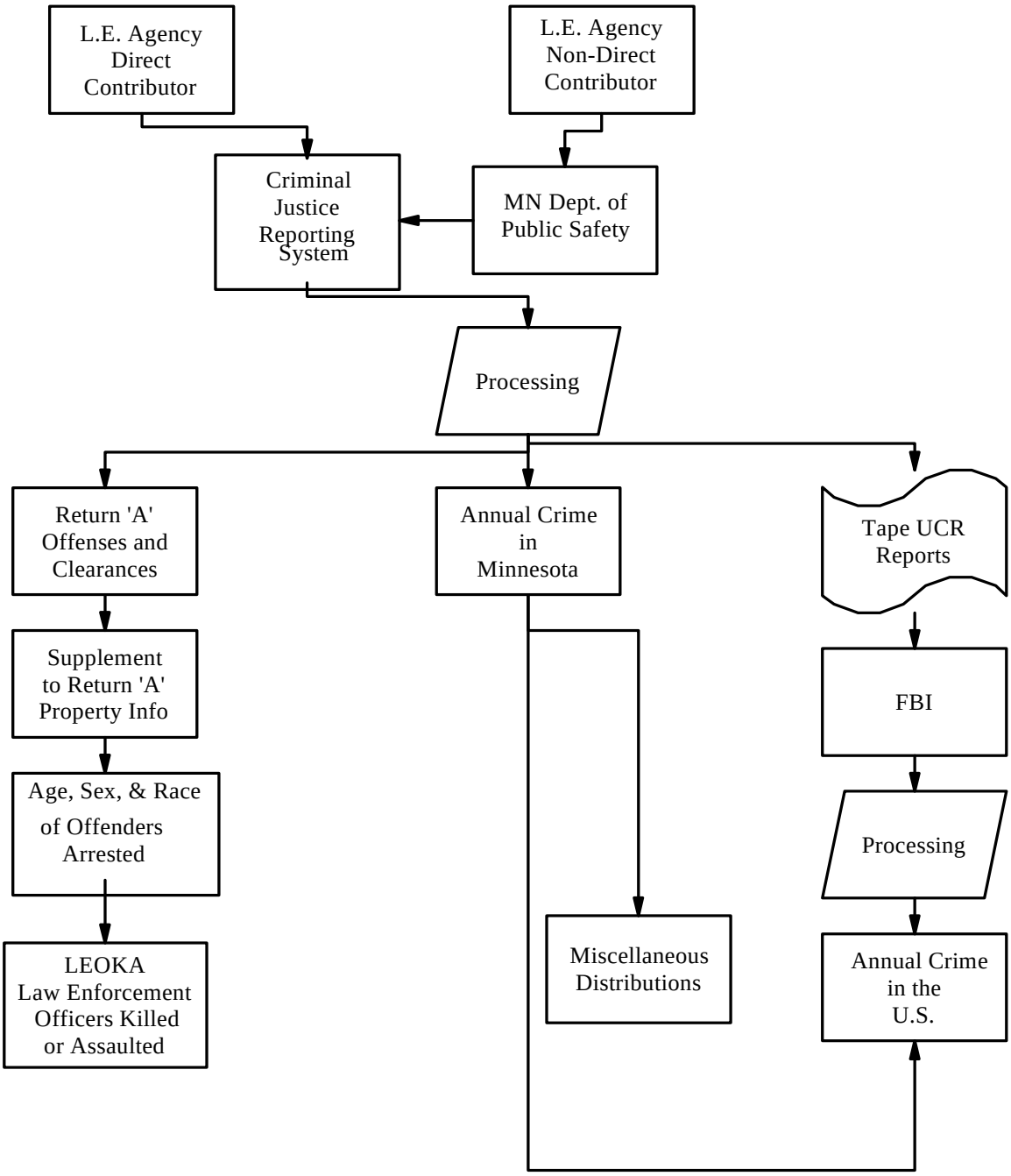

A DESCRIPTION OF UNIFORM CRIME REPORTING OFFENSES AND THEIR CLASSIFICATION

The Department of Public Safety/Bureau of Criminal Apprehension, using the reporting techniques recommended by the FBI, records criminal data submitted by the many law enforcement agencies in the State. The criminal data collected contains information regarding Part I Offenses called to the attention of Minnesota Law Enforcement agencies.

Part I Offenses reflect information on eight "serious" crime classifications, and it is generally referred to as the "Crime Index" measurement. Part II Offenses are represented by twenty "less serious" crime classifications.

The eight crimes represented in the Part I Offenses include murder, rape, aggravated assault, robbery, burglary, larceny, motor vehicle theft, and arson. These crimes were chosen because of their uniformity of definition, total volumes, and likelihood of being reported. The crimes of murder, rape, aggravated assault, and robbery are also known as "violent crimes." The crimes of burglary, larceny, motor vehicle theft and arson are labeled as "property crimes." The law enforcement agency may become aware of these crimes in several ways; reports of its own officers, citizens complaints, notification from the prosecuting attorney and from information supplied by court officials.

PART I OFFENSES (Serious Crime)

Criminal Homicide - The killing of another person.

a) Murder - Any unlawful killing of a human being in which the element of malice aforethought was present in the murder.

b) Manslaughter - Any unlawful killing of a human being without the element of malice aforethought is counted as manslaughter.

c) Death by Negligence - Any death that occurs because of the negligence of some person other than the victim and that is not in the commission of an unlawful act. These are deaths which police investigation established as primarily caused by gross negligence.

Forcible Rape (does not include Statutory Rape).

a) Rape by Force - The carnal knowledge of a female forcibly and against her will, but excluding statutory rape and other sex offenses.

b) Assault to Rape-Attempts - All assaults and attempts to rape.

Robbery - A robbery is defined as the felonious and forcible taking of property of another against his will by violence or by putting him in fear. This includes all attempts.

a) Armed Robbery-Any Weapon - When any object is so employed as to constitute force or the threat of force, it will be considered a weapon. This would include firearms, knives, clubs, brass knuckles, blackjacks, broken bottles, acid, explosives, etc. Cases involving possible pretended weapons or cases involving weapons not seen by the victim but which the robber claims to have with him should be counted in this category.

b) Strong Arm-No Weapons - This includes muggings and similar offenses where no weapon is used by strong-arm tactics are employed to deprive the victim of his property. This definition is limited to hands, arms, fists, feet, etc. Include all attempts.

Aggravated Assault - An Aggravated Assault is an attempt or offer with unlawful force or violence to do physical injury to another. As a general rule all assaults will be classified and scored in this category. Exclude assaults with intent to rob or rape. Excludes simple assault, assault and battery, fighting, etc. These will be scored in the appropriate category.

a) Gun - Includes all assaults or attempted assaults involving the use of any type of firearm. This includes revolvers, automatic pistols, shotguns, zip guns, pellet guns, etc.

b) Knife or Cutting Instrument - Includes all assaults or attempted assaults involving the use of cutting or stabbing objects such as knives or razors, hatchets, axes, cleavers, scissors, glass, broken bottles, daggers, ice picks, etc.

c) Other Dangerous Weapons - Includes all assaults or attempted assaults when an object other than a gun, knife or cutting instrument is used. This includes clubs, bricks, jack handles, bottles, explosives, acid, lye, poisons, scalding water, and cases of attempted drowning and burning, etc.

d) Hands, Fists, Feet, etc.-Aggravated - Includes all assaults with hands, fists, feet, etc., which could result in an aggravated assault conviction. In order to be classified as aggravated, the victim must suffer great bodily harm.

Burglary - Breaking and Entering - Includes any unlawful entry or attempted forcible entry of any structure to commit a felony or larceny. As a general rule, score as one offense, any unlawful entry or attempted forcible entry of any dwelling, attached structure, public building, shop, factory, storehouse, apartment, house, trailer, warehouse, mill, farm, ship, railroad car, etc. For UCR purposes, breaking and entering with larceny is classified and scored only as breaking and entering. This does not include breaking and entering of motor vehicles. These are scored in the larceny category.

a) **Forcible Entry** - Includes all offenses where force of any kind is used to unlawfully enter a locked structure such as any of those listed above with intent to steal or commit a felony. This includes entry by use of a master key, celluloid, or other device that leaves no outward mark but is used to open a lock. Concealment inside a building followed by breaking out of the structure should also be scored here.

b) **Unlawful Entry-No Force** - Includes any unlawful entry when you fail to discover any evidence of forcible entry.

c) **Attempted Forcible Entry** - Included in this category only when your investigation determines that a forcible entry has been attempted.

Larceny-Theft (does not include Motor Vehicle Theft) - This category includes the unlawful taking of the property of another with intent to deprive him of ownership. This involves all larcenies and thefts resulting from pocket picking, purse snatching, shoplifting, larceny from auto, larceny of auto parts and accessories, bicycle theft, larceny from buildings, and larceny from any coin operated machines. Any theft that is not a robbery or any theft that does not result from a breaking and entering shall be scored here. Excludes embezzlements, unlawful conversions, larceny by bailee, frauds or bad checks. Enter all attempted larcenies. Note: when the true or known value of stolen property is not available, estimates based on accepted police methods of property evaluation should be used for the purposes of Uniform Crime Reporting.

Motor Vehicle Theft - This category includes larceny or attempted larceny of motor vehicles. Includes all thefts and attempted thefts of motor vehicles. This includes all vehicles which can be registered as a motor vehicle in this state. Excludes incidents in which the alleged offender had lawful access to the vehicle as in a family situation or the unauthorized use by others having lawful access to the vehicle such as chauffeur, employee, etc.

Arson - Includes all arrests for violation of state law and municipal ordinances relating to arson and attempted arson. This generally includes any willful or malicious burning of a dwelling, church, college, jail, meeting house, public building, ship or other vessel, motor vehicle, aircraft, contents of building, personal property of another, goods or chattels, crops, trees, fences, gates, grain, vegetable products, lumber, woods, marshes, meadows, etc. A death resulting from arson will be classified as murder and personal injuries resulting would be classified as assaults .

PART II OFFENSES (Less Serious Crime)

Other Assaults - This classification consists of all assaults and attempted assaults which are simple or minor in nature.

Forgery and Counterfeiting - In this case, place all offenses dealing with the making, altering, uttering or possession with intent to defraud, anything false in a semblance of that which is true. Include altering or forging of public or other records, making, altering, forging or counterfeiting coins, plates, banknotes, checks, etc. Possessing or uttering forged or counterfeited instruments, signing the name of another or a fictitious person with intent to defraud and all attempts to commit any of the above acts.

Fraud - This is defined as fraudulent conversion and obtaining money by false pretense. Include bad checks, confidence games, etc., except forgeries and counterfeiting.

Embezzlement - This is the misappropriation or misapplication of money or property entrusted to one's care, custody, or control.

Stolen Property-Buying, Receiving, Possessing -This includes all offenses of buying, receiving, possessing, or concealing stolen property as well as all attempts to commit any of these offenses.

Vandalism-Destruction of Property - This includes all willful or malicious destruction, injury, disfigurement or defacement of any public or private property, real or personal, without the consent of the owner or person having custody or control by cutting, tearing, breaking, marking, painting, drawing, covering with filth or any other such means as may be specified by law.

Weapons - This classification includes violation of weapon laws such as the manufacture, sale, or possession of deadly weapons or silencers, carrying deadly weapons, aliens possessing deadly weapons, and all attempts to commit any of the above offenses.

Prostitution and Commercialized Vice - Include in this class the sex offenses of a commercialized nature such as prostitution, keeping a bawdy house, disorderly house, or house of ill repute, pandering, procuring, transporting or detaining women for immoral purposes, etc., and all attempts to commit any of the above.

Sex Offenses - This includes all sex offenses other than forcible rape, prostitution, and commercialized vice. This encompasses offenses against chastity, common decency, morals, and the like such as adultery and fornication, buggery, incest, indecent exposure, sodomy, carnal abuse (no force), and all attempts to commit any of the above.

Narcotic Drug Laws - This includes all arrests for the violation of state and local ordinances, specifically those relating to the unlawful possession, sale, use, growing, manufacturing, and making of narcotic drugs.

Gambling - Includes all charges relating to promoting, permitting, or engaging in gambling.

Offenses Against Family and Children - Includes all charges of non-support, neglect, or abuse of family and children by such acts as desertion, abandonment, or non-support, neglect or abuse of a child, or nonpayment of alimony.

Driving Under the Influence - This classification is limited to driving or operating any vehicle while under the influence of liquor or narcotic drugs.

Liquor Laws - With the exception of drunkenness and driving under the influence, all state or local liquor law violations are placed in this class. Excludes federal violations, includes manufacturing, selling, transporting and furnishing as in maintaining unlawful drinking places. Bootlegging, operating a still, furnishing liquor to a minor and the using of a vehicle for illegal transportation of liquor are included.

Drunkenness - No longer reported under the UCR program in Minnesota. This offense was repealed in Minnesota on July 1, 1971 (MSS 340.96; C 90, S2).

Disorderly Conduct-Disturbing the Peace-This includes all disorderly persons arrested who cannot be classified under Offenses of Criminal Homicide, Forcible Rape, Drunkenness, or Vagrancy.

Vagrancy - This classification indicates arrests for failure of an individual to give a good account of himself, begging, loitering, etc.

All Other Offenses - Include in this class every other state or local offense not included, except traffic. This encompasses abduction and compelling to marry, abortion (death resulting from criminal abortion, according to statutes, is a criminal homicide), bastardy and concealing death of a bastard, bigamy and polygamy, blackmail and extortion, bribery, contempt of court, discrimination and unfair competition, kidnapping, offenses contributing to juvenile delinquency, perjury, possession, repair, manufacturing, etc., of burglary tools, possession or sale of obscene literature and unlawful use, possession, etc., of explosives, etc.

Suspicion - This category is used for unknown incidents when the actual offense has not been determined.

Curfew and Loitering Law Violation (Juvenile)
This area shows offenses relating to local curfew or loitering ordinances, where such laws exist. It is limited to juveniles taken into protective custody who have run away from the reporting jurisdiction.

Runaways (Juveniles) - This classification is limited to juveniles taken into protective custody under provisions of State Statutes.

MINNESOTA OFFENSE INFORMATION
MINNESOTA CRIME INDEX INFORMATION
Statewide Overview

Crime Index (Serious Crimes)

The eight major criminal offenses are referred to as the ***crime index*** and they are used to evaluate the changes and trends in amounts of crime over designated periods of time. Following is a summary of the crime index for 2001.

- The crime index in Minnesota totaled 176,317 actual offenses during 2001, which was an increase of 1.6 percent from the 173,498 actual offenses occurring in 2000.

- The crime rate* represented 3,584 per 100,000 in population for 2001, while in 2000 the crime rate was registered at 3,633 per 100,000 population, a 1 percent decrease.

- Of the total crime index offenses reported in 2001, 20 percent were cleared by arrest or exceptionally cleared. In 2000, 22 percent of the total offenses were cleared by arrest or exceptionally cleared.

- Larceny was the largest category of serious crime reported for Minnesota in 2001 with a total of 122,254 offenses reported. Larceny was also the largest category of serious crime reported for the state in 2000 with 118,661 total offenses reported.

Violent Crimes

Violent crime in Minnesota accounted for 7 percent of all crime index offenses reported in 2001. There were 13,020 murders, forcible rapes, robberies, and aggravated assaults for the year. Compared with the 13,935 total violent crimes reported for 2000, the 2001 figure represents a 6.6 percent decrease in violent crime for the state. This compares to a 0.6 percent increase in violent crime, including the events of September 11th, for the nation in 2001 based on preliminary figures released by the FBI in June, 2002. The number of violent crimes for the state per 100,000 population for 2001 was 264, while in 2000 there were 292 per 100,000 population.

- **Murder** - Offenses involving murder totaled 111 in 2001 in Minnesota compared to 138 in 2000, a decrease of 19 percent.

- **Rape** - Minnesota registered 2,201 rapes in 2001 and 2,241 in 2000; a decrease of 1.7 percent.

- **Robbery** - There were 3,740 robberies in Minnesota in 2001 compared to 3,737 offenses in 2000; an increase of .08 percent.

- **Aggravated Assault** - Offenses involving aggravated assault numbered 6,968 in 2001 compared to 7,819 aggravated assaults in 2000; a decrease of 10.8 percent.

Property Crimes

Property crime in Minnesota in 2001 amounted to 93 percent of the crime index offenses for that year. There were a total of 163,297 burglaries, larcenies, motor vehicle thefts, and arsons actually reported in 2001. Compared with the 159,563 offenses reported in 2000, the 2001 figure represents a 2.3 percent increase in property crime for the state. This compares to a 2.2 percent increase in property crime for the nation in 2001 based on preliminary figures released by the FBI in June, 2002. The number of property crimes for the state per 100,000 population for 2001 was 3,319 and in 2000 it was 3,341.

- **Burglary** - There were 25,028 burglaries in Minnesota in 2001 compared to 26,178 offenses in 2000; a decrease of 4.3 percent.

- **Theft/Larceny** - Offenses involving larcenies in Minnesota in 2001 totaled 122,254 compared to 118,661 offenses in 2000; an increase of 3 percent.

- **Motor Vehicle Theft** - In 2001 there were 14,838 offenses of motor vehicle theft in Minnesota, compared to the 13,529 offenses reported in 2000; an increase of 9.6 percent.

* Minnesota crime rates per 100,000 are based on a 4,919,479 state population estimate from the F.B.I. for 2000.

- **Arson** - In 2001 there were 1,177 offenses of arson in Minnesota, compared to the 1,195 offenses reported in 2000; a decrease of 1.5 percent.

TOTAL ARRESTS[*]

Law Enforcement agencies within Minnesota's 4,919,479 reporting population area accounted for 212,150 total arrests in 2001. Compared with the 273,861 arrests in 2000, the 2001 figure represents a 22 percent decrease in arrests for the state.[†]

- **ADULT ARRESTS** - Arrests for adults in 2001 totaled 156,698 compared to 199,110 arrests in 2000; a decrease of 21 percent.

- **JUVENILE ARRESTS** - The total number of juveniles arrested in 2001 for criminal offenses totaled 52,452 compared to 74,751 juveniles arrested in 2000; a decrease of 29 percent.

[*] Total arrests represent all arrests for adults and juveniles in either a Part I (serious) or Part II (less serious) criminal offense. An arrest in the Uniform Crime Reporting sense refers to a form of detention by depriving an individual of his personal liberties by a form of legal authority.

[†] The decrease in arrests is due to a change in the procedures for counting arrests. Prior to 2001 the BCA tallied all counts for individuals arrested for more than one charge. The BCA's reporting system was modified to reflect the correct Uniform Crime Reporting procedures which requires that only the most serious arrest be counted for each individual arrested.

FIGURE 1
NUMBER OF VIOLENT CRIMES REPORTED
1997 – 2001

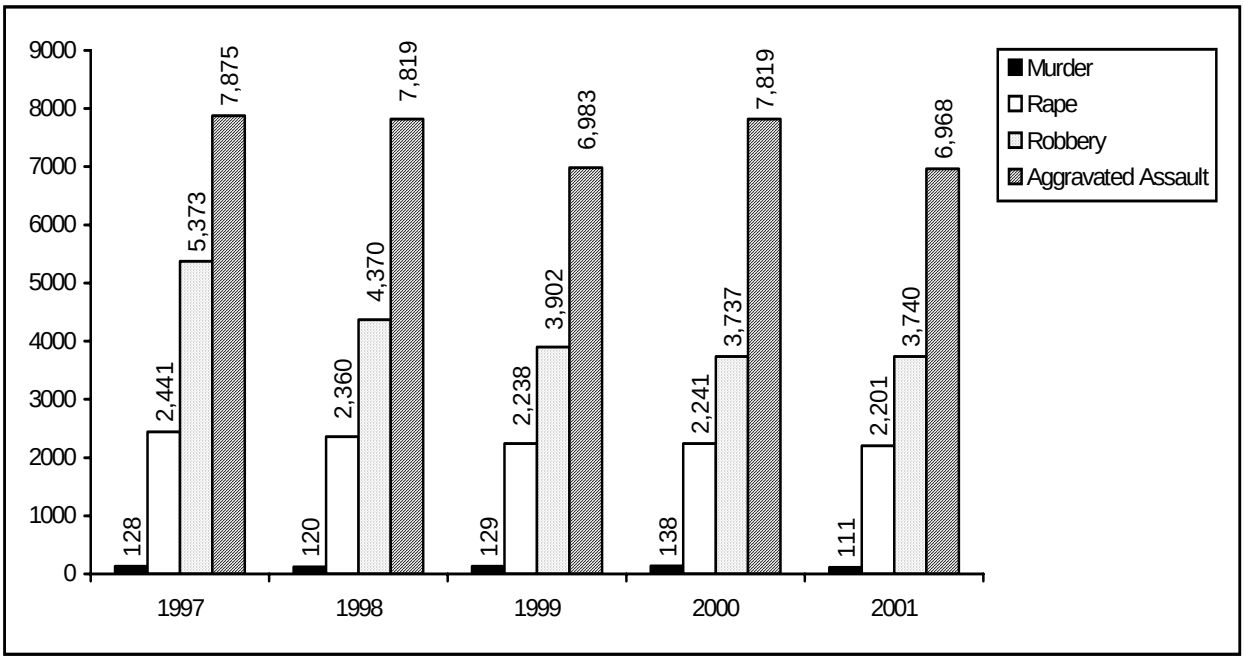

FIGURE 2
NUMBER OF PROPERTY CRIMES REPORTED
1997 - 2001

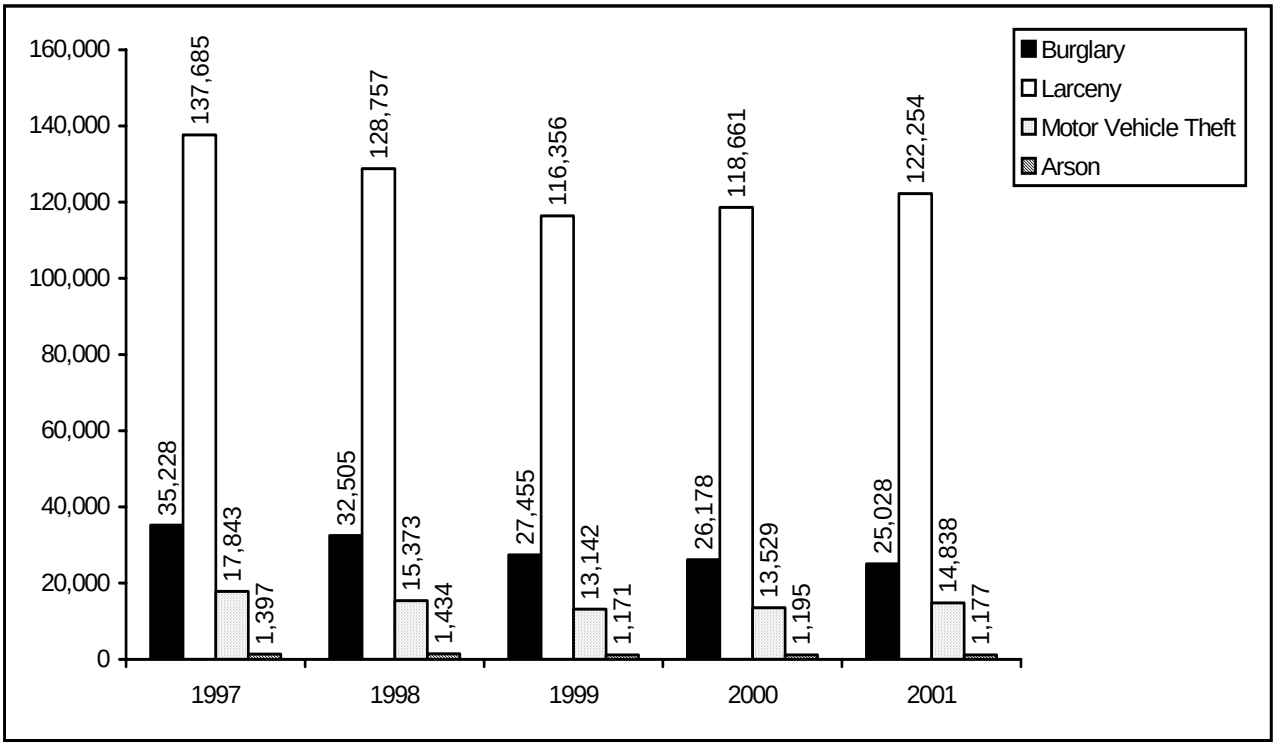

CRIMES OF VIOLENCE

Murder
Rape
Robbery
Aggravated Assault

CRIMINAL HOMICIDE - MURDER

Criminal homicide involves those offenses of murder and non-negligent homicide that are classified as willful felonious deaths as distinguished from deaths caused by negligence. Attempts to kill are scored as aggravated assaults and not as murder. Justifiable or excusable homicides, suicides and accidental deaths are excluded from this category.

SUMMARY ANALYSIS

- In 2001 there were 128 homicides reported for the state. Of that number, 17 offenses were listed as unfounded. There were 111 actual homicides reported for the state, with 66 of these offenses cleared by arrest. This represents a 59 percent clearance rate for that year.

- The crime rate for homicide in 2001 was 2.2 per 100,000 population.

- Homicide offenses represented 1 percent of the total violent crimes, with one averaged every three days.

SUPPLEMENTARY HOMICIDE INFORMATION

Supplementary Homicide Reports are manually submitted to the Bureau of Criminal Apprehension by law enforcement agencies reporting homicides during the year. These reports provided additional information on the homicide offenses. The following information was compiled from reports on 111 homicides during 2001.

Relationship of the Victim to the Offender

- 28 homicide victims were killed by a member of their nuclear family (25 percent).

- 68 homicide victims (61 percent) were non-nuclear family members or friends/acquaintances.

- 7 homicide victims (6 percent) were strangers to their assailants. In 8 of the homicides the relationship was unknown.

Firearms Used to Commit Homicides

- 53 homicides were committed with some type of firearm (47 percent).

- In 12 (22 percent) of the 53 homicides involving a firearm, the victim was a family member.

- In 33 (62 percent) of the homicides involving a firearm, the victims were killed by person(s) known to them outside of their family. Five were killed by strangers (9 percent) and 3 (5 percent) the relationship of victim to offender was unknown.

A breakdown of weapons used appears on page 18, Fig. 4.

FIGURE 3
NUMBER OF HOMICIDES BY RELATIONSHIP FOR 2001

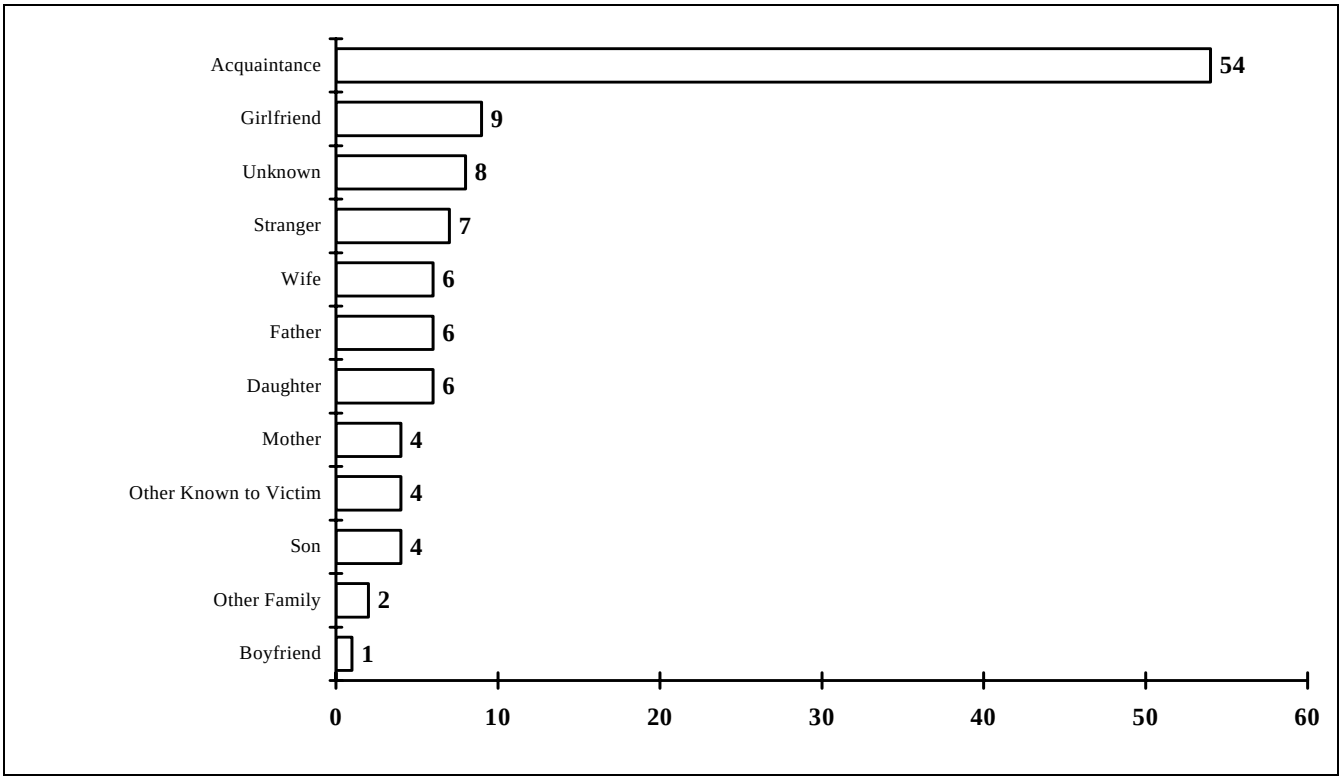

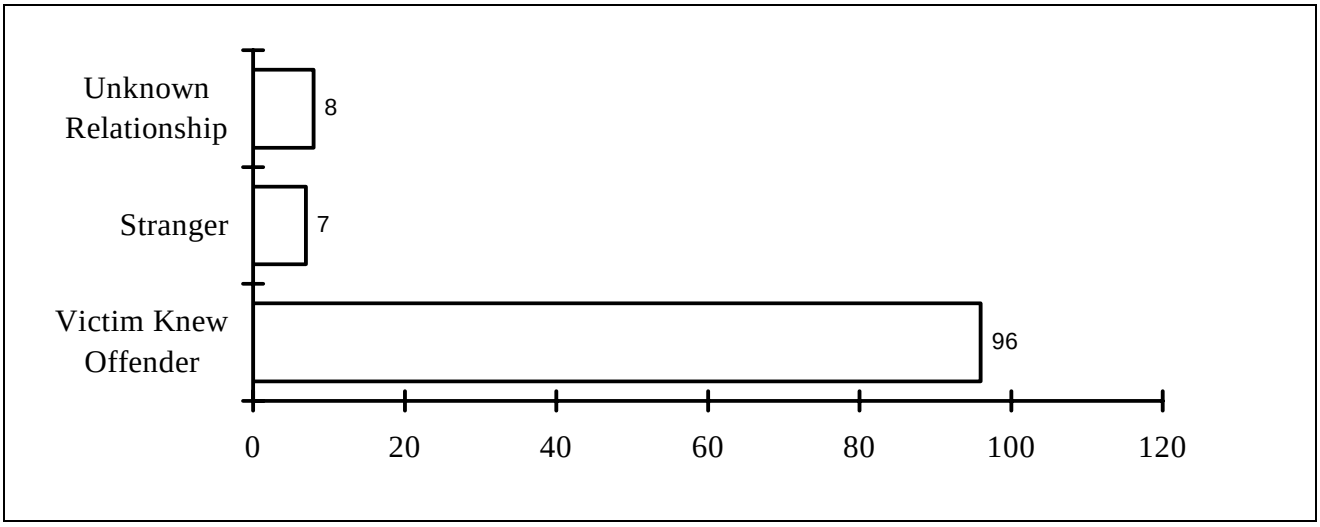

Total Homicides for 2001 = 111

FIGURE 4
NUMBER OF HOMICIDES AND
HOW THEY WERE COMMITTED DURING 2001

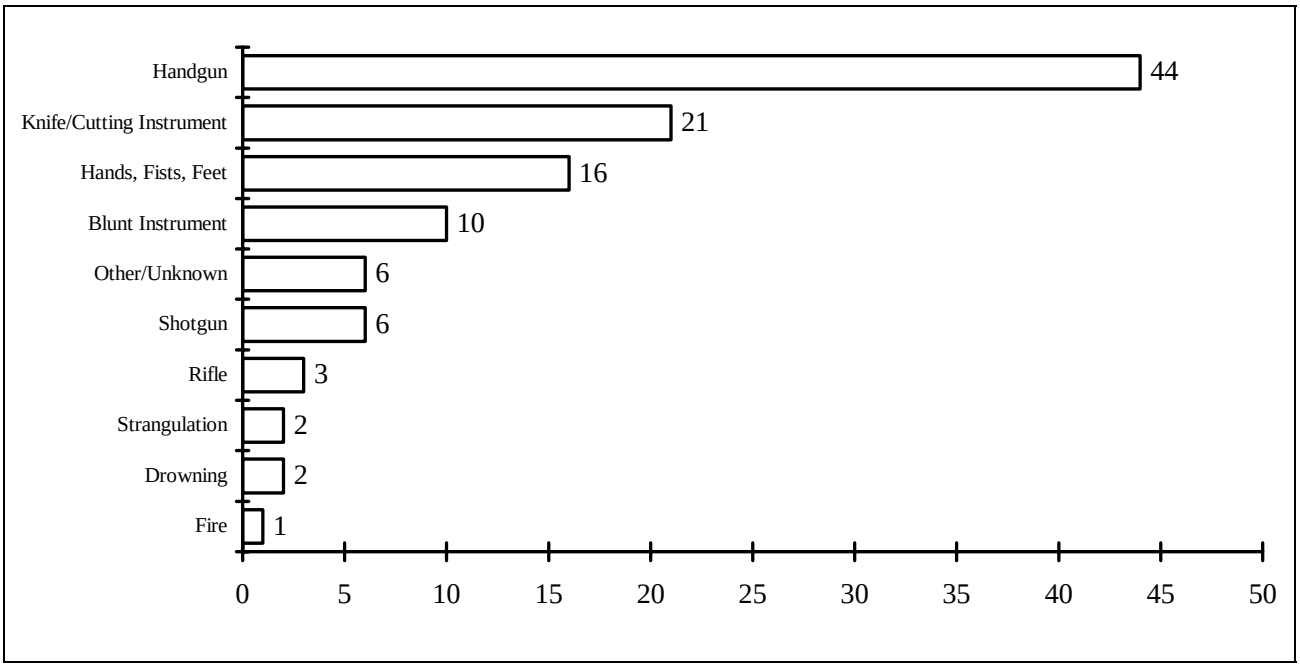

FIGURE 5
HOMICIDE SITUATIONS - 2001

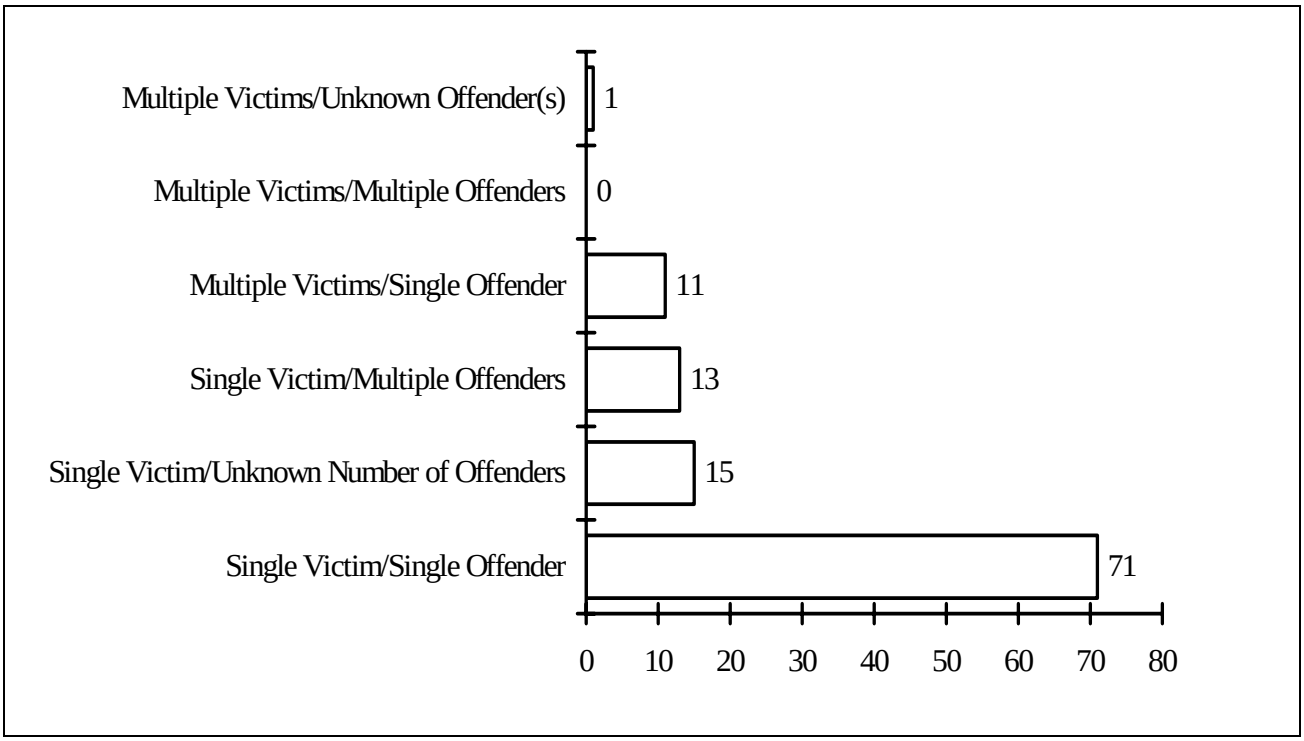

Age, Sex and Race of Victims

- The highest number of victims for a single age group was 20-24 with 19 victims (17 percent).
- 73 homicide victims were male (65 percent) compared to 94 (68 percent) in 2000.
- 55 homicide victims were white (49.5 percent) compared to 77 (55 percent) in 2000.

TABLE 2
MURDER VICTIMS BY AGE, SEX AND RACE- 2001

Age	Number	Percent of Total	Male	Female	White	African American	Native American	Asian	Unknown
Under 10	14	13%	8	6	7	2	0	4	1
10 to 14	3	3%	1	2	1	2	0	0	0
15-19	9	8%	6	3	2	3	2	2	0
20-24	19	17%	16	3	3	11	0	4	1
25-29	9	8%	7	2	4	5	0	0	0
30-34	10	9%	6	4	6	4	0	0	0
35-39	8	7%	4	4	4	3	0	1	0
40-44	11	10%	8	3	5	2	3	0	1
45-49	9	8%	7	2	8	1	0	0	0
50-54	8	7%	4	4	6	2	0	0	0
55-59	2	2%	1	1	1	1	0	0	0
60-64	0	0%	0	0	0	0	0	0	0
Over 64	9	8%	5	4	8	1	0	0	0
Unknown	0	0%	0	0	0	0	0	0	0
Total	**111**	**100%**	**73**	**38**	**55**	**37**	**5**	**11**	**3**

Age, Sex and Race of Offenders

- Twenty-two (18 percent) of the offenders were between 20-24 years of age.
- 91 homicide offenders were male (75 percent) compared to 118 (75 percent) in 2000.
- 45 homicide offenders were white (37 percent) compared to 45 (45 percent) in 2000.

TABLE 3
MURDER OFFENDERS BY AGE, SEX AND RACE - 2001

Age	Number	Percent of Total	Male	Female	Unknown	White	African American	Native American	Asian	Unknown
Under 10	0	0%	0	0	0	0	0	0	0	0
10 to 14	3	3%	3	0	0	0	0	1	2	0
15-19	11	9%	11	0	0	4	3	0	4	0
20-24	22	18%	20	2	0	8	11	0	2	1
25-29	16	13%	14	2	0	6	4	2	2	2
30-34	9	8%	8	1	0	8	1	0	0	0
35-39	16	13%	13	3	0	9	6	0	0	1
40-44	15	13%	13	2	0	7	5	2	1	0
45-49	4	3%	4	0	0	1	2	0	1	0
50-54	2	2%	1	1	0	1	0	0	0	0
55-59	1	1%	1	0	0	1	0	0	0	0
60-64	0	0%	0	0	0	0	0	0	0	0
Over 64	0	0%	0	0	0	0	0	0	0	0
Unknown	21	18%	3	0	18	0	4	0	0	17
Total	**120**	**100%**	**91**	**11**	**18**	**45**	**36**	**5**	**12**	**21**

FIGURE 6
HOMICIDE VICTIMS AND OFFENDERS

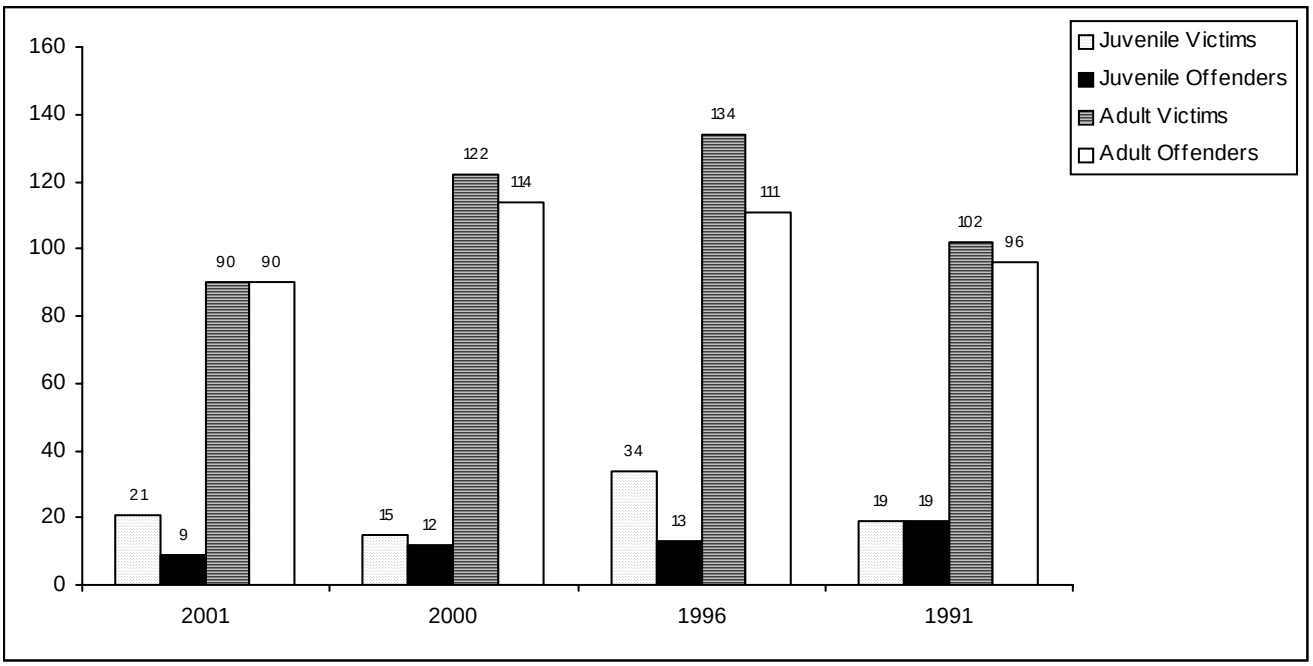

FIGURE 7
HOMICIDE CIRCUMSTANCES - 2001

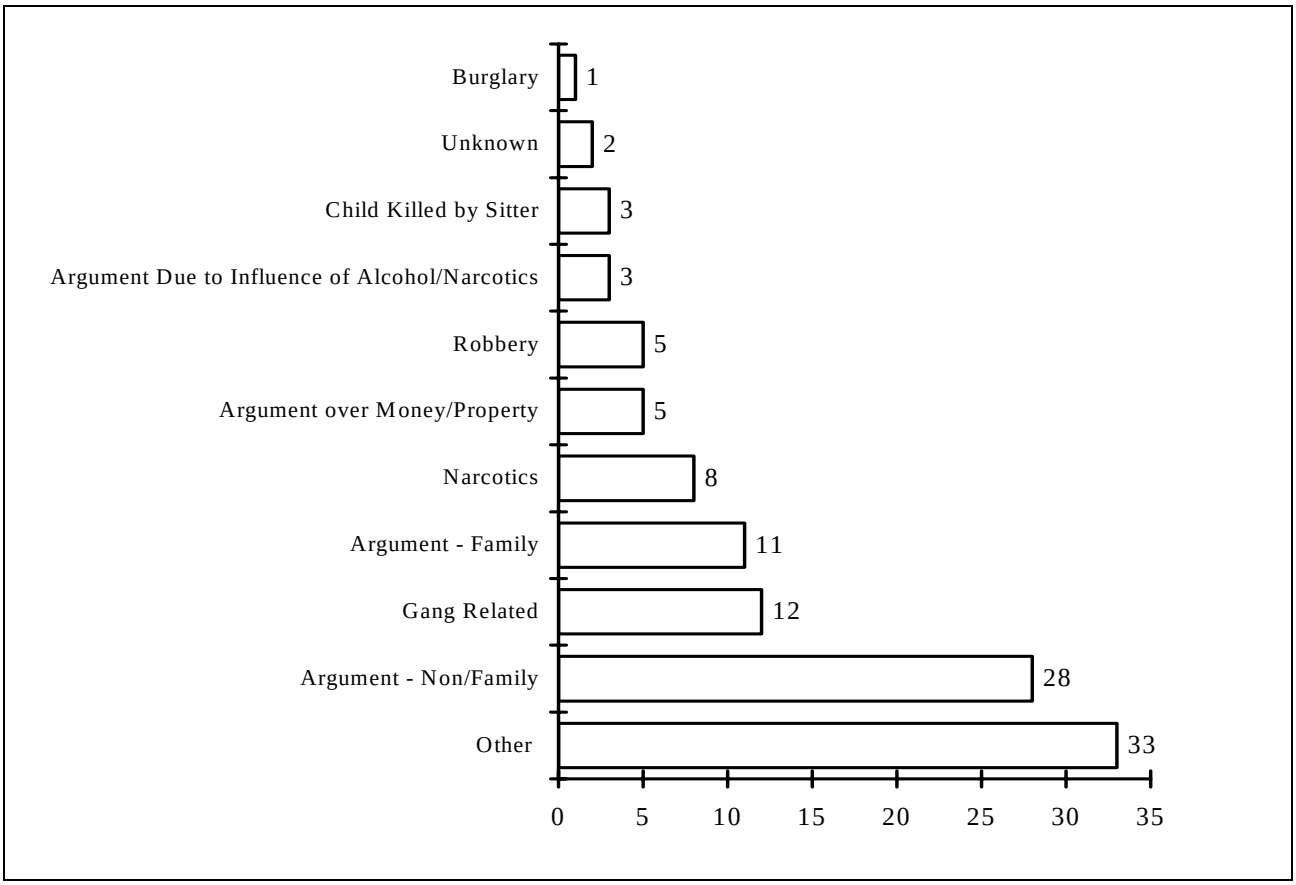

TABLE 4
2001 HOMICIDES BY REPORTING AGENCY

Agency	Number
Albert Lea PD	1
Anoka Co. SO	1
Beltrami Co. SO	1
Blaine PD	1
Bloomington PD	2
Blue Earth Co. SO	1
Brooklyn Center PD	1
Brooklyn Park PD	1
Carver Co. SO	1
Cass Co. SO	2
Chaska PD	1
Columbia Heights PD	1
Cook Co. SO	1
Duluth PD	4
Eden Prairie PD	1
Edina PD	1
Fridley PD	2
Hubbard Co. SO	2
Inver Grove Heights PD	1
Itasca Co. SO	1
Kanabec Co. SO	1
Kandiyohi Co. SO	2
Kittson Co. SO	1
Lakeville PD	1

Agency	Number
Maplewood PD	1
Minneapolis PD	43
Minnetrista PD	1
Mower Co. SO	2
New Hope PD	1
Norman Co. SO	1
North St. Paul PD	1
Otter Tail Co. SO	2
Pine Co. SO	1
Red Wing PD	1
Richfield PD	1
Robbinsdale	1
Rochester PD	3
Rock Co. SO	1
Shakopee PD	1
St. Cloud PD	2
St. Louis Co. SO	1
St. Paul PD	9
Two Harbors PD	1
Wabasha Co. SO	1
Waseca PD	1
Willmar PD	1
Worthington PD	1
Wright Co. SO	1

FORCIBLE RAPES - INCLUDING ATTEMPTS

Forcible rape is the carnal knowledge of a female using force and committed against her will. Uniform Crime Reporting needs require rape to be divided into two categories: (1) Rape by force, and (2) Attempted rape. Statutory rape and other sex offenses are excluded from this category. Though UCR only collects information about female victims, Minnesota includes male victims as well. All figures presented will include both male and female victims.

SUMMARY ANALYSIS

- For the 2,371 rapes reported in 2001, 170 were listed as unfounded.
- Of the 2,201 reported actual rapes that occurred in Minnesota in 2001, 2,101 were by force while 100 were recorded as attempted rapes.
- Of the total rapes occurring in 2001, 924 or 41 percent were cleared by arrest. Of this total, 141 were cleared with the arrest of a juvenile. *
- There were 1,960 female victims and 241 male victims reported.
- The crime rate for rape in 2001 represented 44 per 100,000 population.
- The total number of rapes in 2001 represented 17 percent of the total violent crimes with 6 averaged per day.

Figure 8
Comparison of Rapes Unfounded, Attempted and Cleared for Period 1997-2001

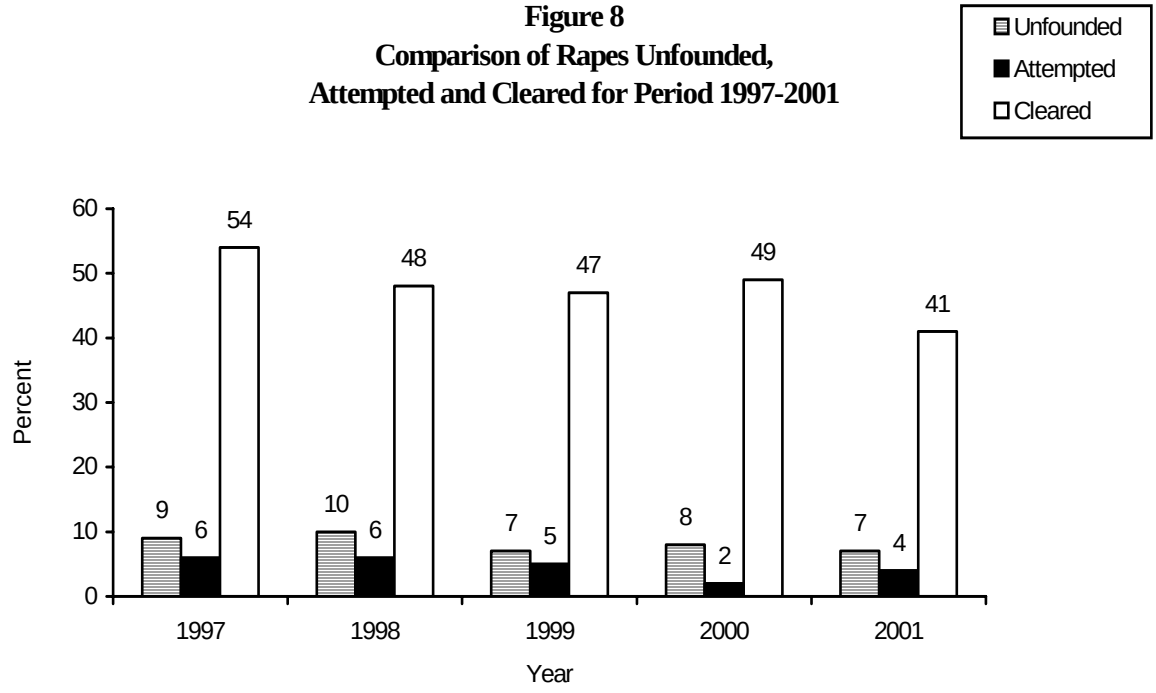

*Cases where an adult and a juvenile are arrested for a case are not counted as cleared by the arrest of a juvenile.

ROBBERY

Robbery involves the felonious and forcible taking of the property of another against his will, by violence or by placing the person in state of fear. The crime of robbery necessitates that a victim be present in order for it to be so classified. As a general rule, robbery differs from larceny in that it is aggravated by the threat and element of force. An attempt to commit a robbery, either armed or strong arm is counted as if the actual offense did occur.

SUMMARY ANALYSIS

- Of the 3,785 total robberies reported in 2001, 45 offenses were unfounded.
- Of the 3,740 actual robbery offenses that occurred in Minnesota in 2001, 613 or 16 percent were cleared by arrest. Of the 613 offenses that were cleared, 130 were cleared by the arrest of a juvenile.*
- The crime rate for robberies in 2001 amounted to 76 per 100,000 population.
- In 2001, robbery offenses represented 29 percent of the total violent crimes with 10 offenses averaged each day.

Figure 9
Types of Weapons Used for Robberies in 2001

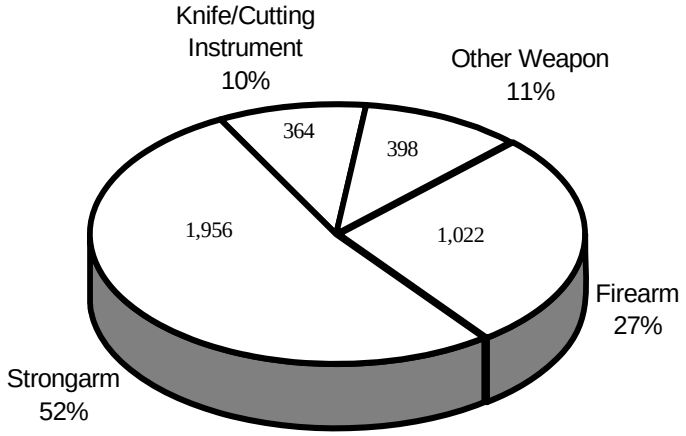

Total Robberies = 3,740

*Cases where an adult and a juvenile are arrested for a case are not counted as cleared by the arrest of a juvenile.

FIGURE 10
AVERAGE STOLEN PROPERTY LOSS PER ROBBERY TYPE FOR 2001

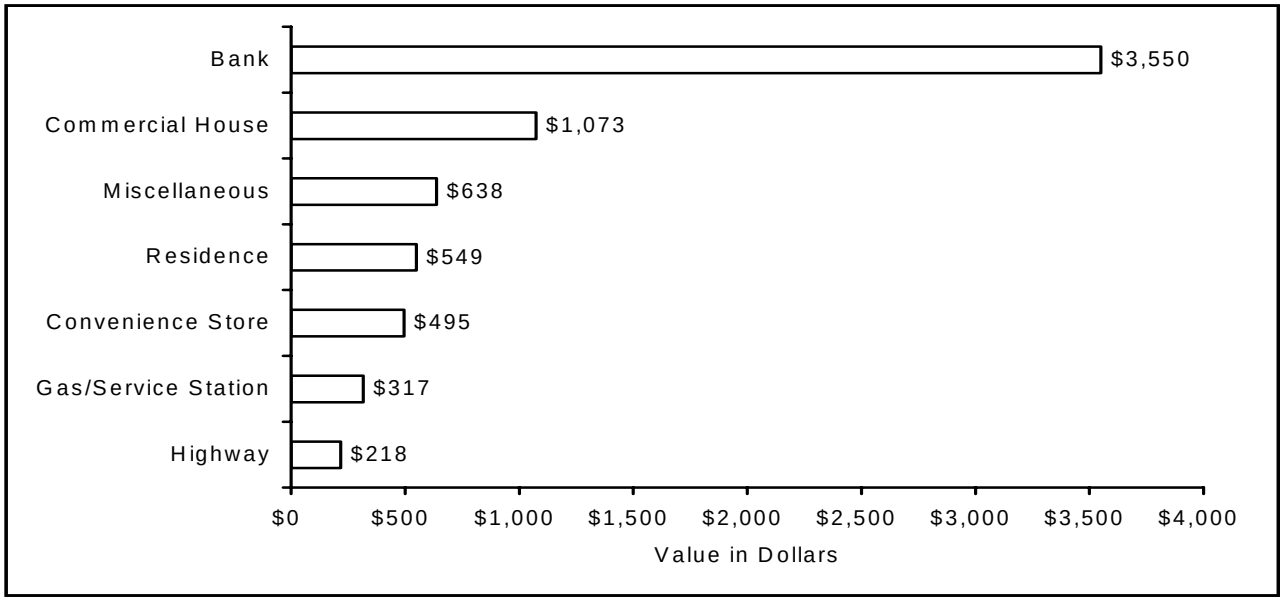

FIGURE 11
STOLEN PROPERTY VALUE FOR TYPES OF ROBBERIES – 2001

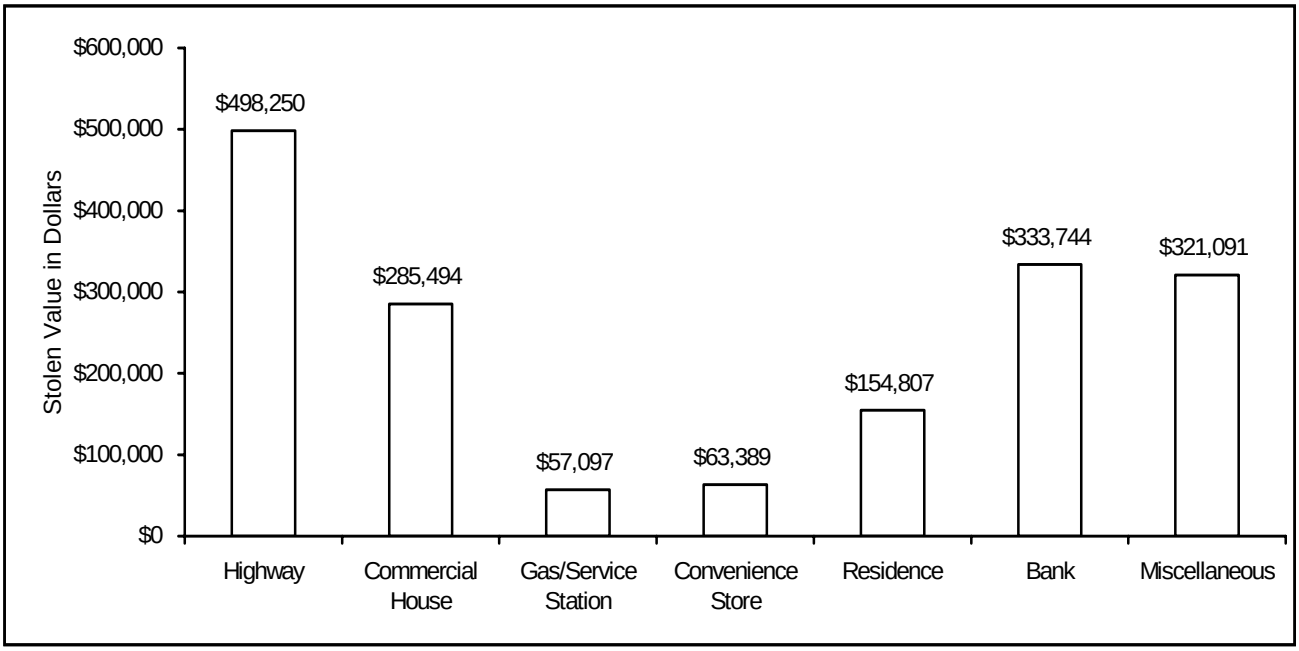

Total Value = $1,713,872

AGGRAVATED ASSAULT

The definition of assault involves an attempt or offer with unlawful force or violence to do physical injury to another. An aggravated assault may be committed with a gun, knife or cutting instrument, other dangerous weapons such as clubs, or through the use hands, fists or feet. Assault with intent to commit murder is also listed as aggravated assault.

All assaults where no weapon is used, which result in minor injuries are classified as non-aggravated assaults or simple assaults and are not counted in the crime index total.

SUMMARY ANALYSIS

- Of the 7,082 total aggravated assault offenses reported in 2001, 114 were reported as unfounded.
- For the total 6,968 actual aggravated assaults occurring in Minnesota in 2001, 3,717 or 53 percent were cleared by arrest. Of the 3,717 assaults cleared by arrest, 671 were cleared with the arrest of a juvenile. *
- The crime rate for assaults in 2001 was 141 per 100,000 population, compared to 164 in 2000.
- In 2001, aggravated assault offenses accounted for 54 percent of the total violent crimes with 19 averaged per day.

Figure 12
Types of Weapons Used for Aggravated Assaults in 2001

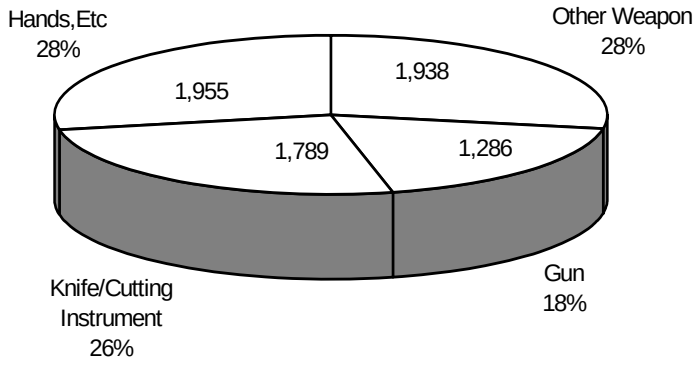

Total Aggravated Assaults = 6,968

* Cases where an adult and a juvenile are arrested for a case are not counted as cleared by the arrest of a juvenile.

CRIMES AGAINST PROPERTY

Burglary
Larceny
Motor Vehicle Theft
Arson

BURGLARY

Burglary consists of the unlawful entry or attempted forcible entry of a structure to commit a theft or felony, even though no force may have been used to gain entry. Burglary is divided into three separate classes:

A. Forcible Entry
B. Unlawful Entry - No Force
C. Attempted Forcible Entry

Supplementary information is collected that denotes the time and place of occurrence.

SUMMARY ANALYSIS

- Of the total 25,644 burglary offenses reported for the state in 2001, 616 offenses were unfounded.

- There was a total of 25,028 actual burglaries that occurred in Minnesota in 2001. Of that total 2,855 offenses were cleared by arrest which amounted to an 11 percent clearance rate. For the total 2,855 offenses cleared by arrest, 615 were cleared with the arrest of a juvenile.*

- The crime rate for burglary in 2001 was 508 per 100,000 population.

- In 2001, burglaries represented 15 percent of the total property crimes with 68 averaged per day.

Figure 13
Types of Burglaries in Minnesota for 2001

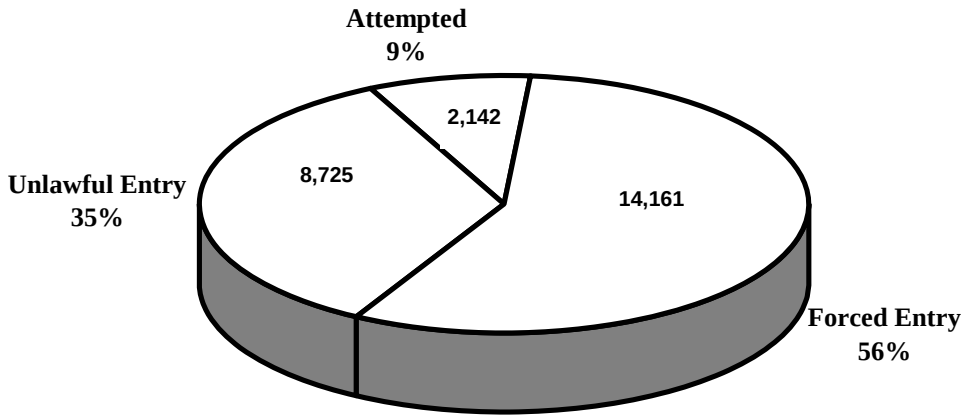

*Cases where an adult and a juvenile are arrested for a case are not counted as cleared by the arrest of a juvenile.

FIGURE 14
RESIDENCE/NON-RESIDENCE BURGLARIES
BY TIME OF DAY, 1997-2001

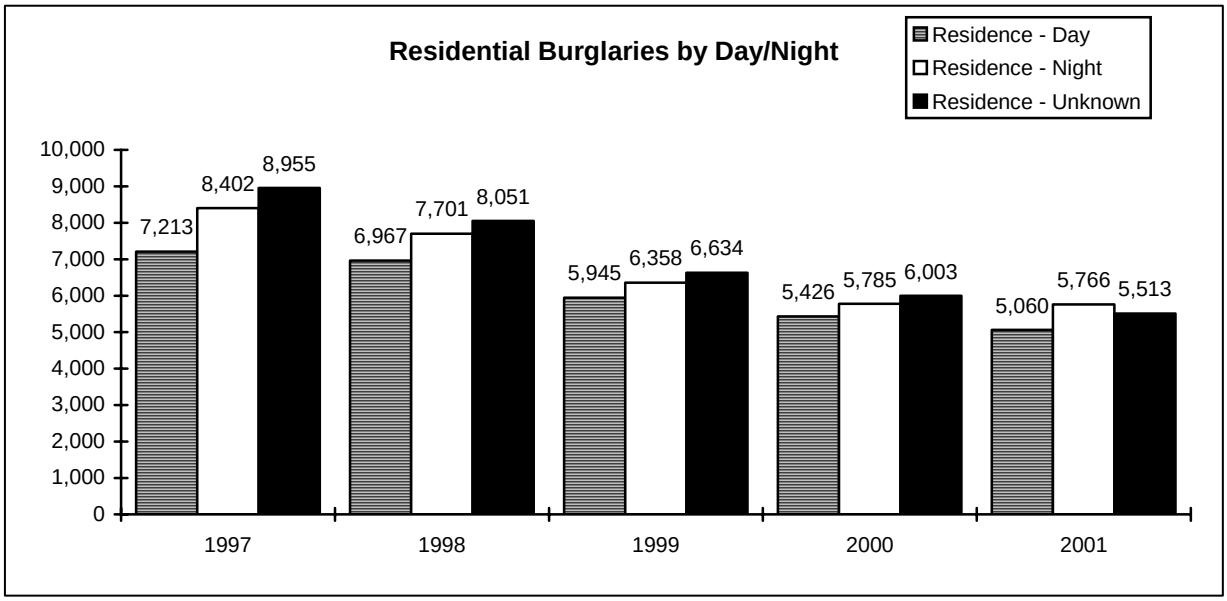

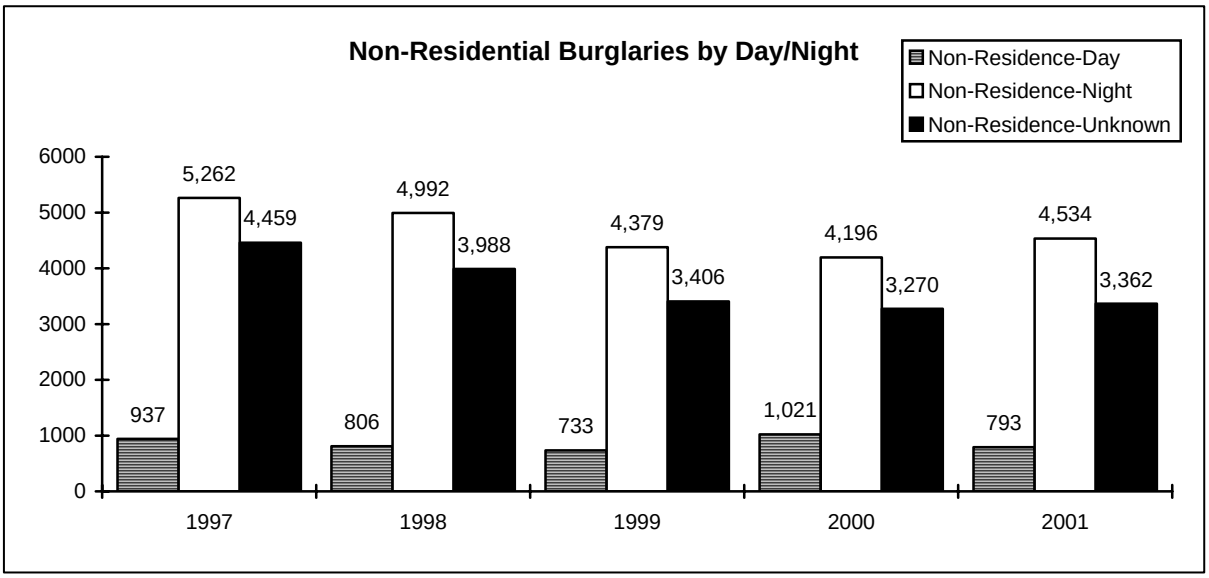

FIGURE 15
TOTAL BURGLARIES BY PLACE OF OCCURRENCE
AND STOLEN PROPERTY VALUES
1997-2001

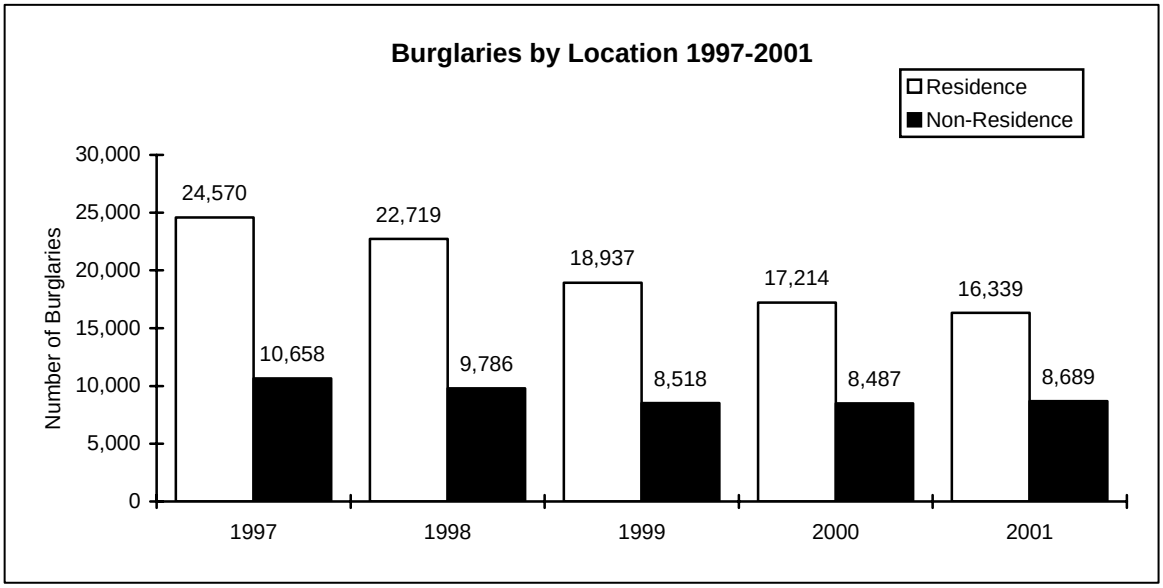

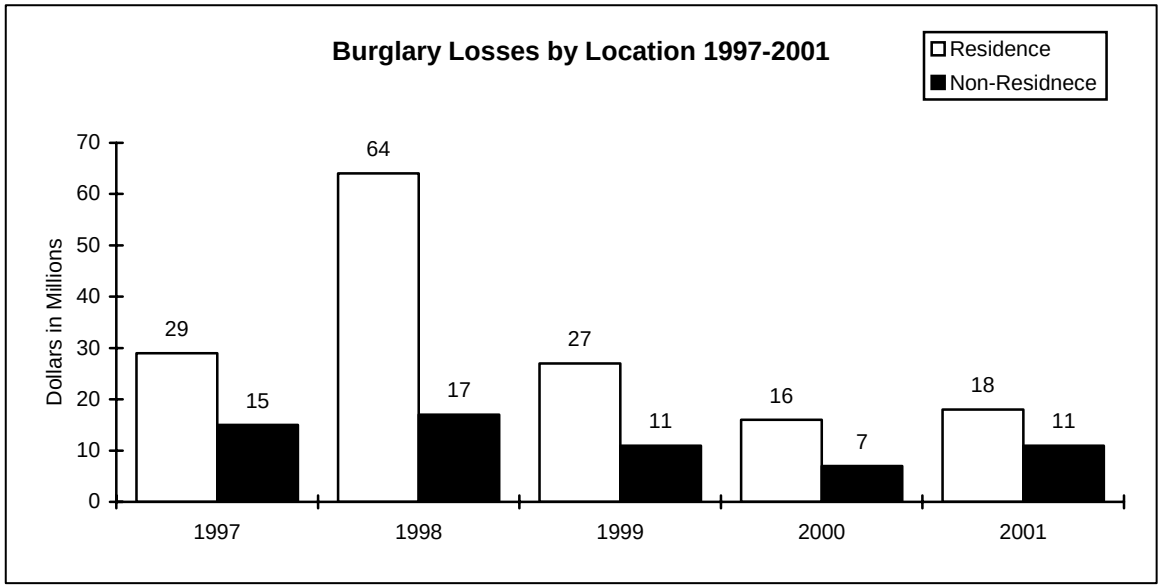

LARCENY

Larceny (theft) is the taking of the personal property of another with intent to permanently deprive him of ownership. Larceny figures will include all those offenses in which a theft (also attempted situations) occurred regardless of monetary loss assigned the stolen property.

SUMMARY ANALYSIS

- Of the total 124,406 larceny offenses reported for 2001, 2,152 were listed as unfounded.
- Of the 122,254 actual larceny offenses that occurred in Minnesota in 2001, 24,038 were cleared by arrest, representing a 19 percent clearance rate. Of the 24,038 larceny offenses that were cleared, 6,821 were cleared by the arrest of a juvenile*.
- Larceny in 2001 represented a crime rate of 2,485 per 100,000 population.
- The total number of larcenies for 2001 amounted to 75 percent of the total property crime figures with 334 averaged each day.

FIGURE 16
COMPARISON OF LARCENY THEFTS BY VALUE
REPORTED IN MINNESOTA FOR 2001

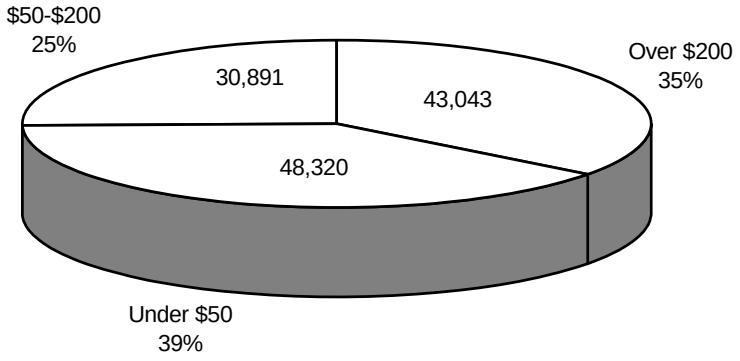

* Cases where an adult and a juvenile are arrested for a case are not counted as cleared by the arrest of a juvenile.

FIGURE 17
TOTAL LARCENY THEFTS BY TYPE
REPORTED IN MINNESOTA FOR 2001

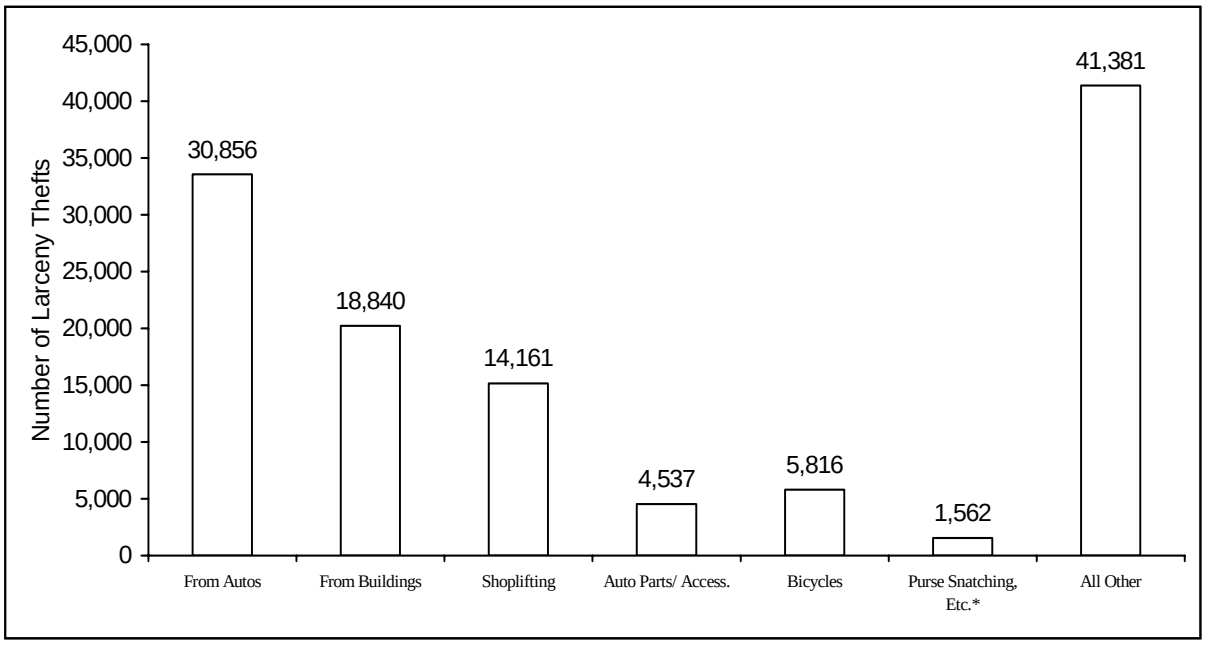

**Includes Purse Snatching, Pocket Picking, Cargo Thefts, Coin Operated Machines & Livestock.*

FIGURE 18
AVERAGE STOLEN PROPERTY LOSS PER TYPE
REPORTED IN MINNESOTA FOR 2001

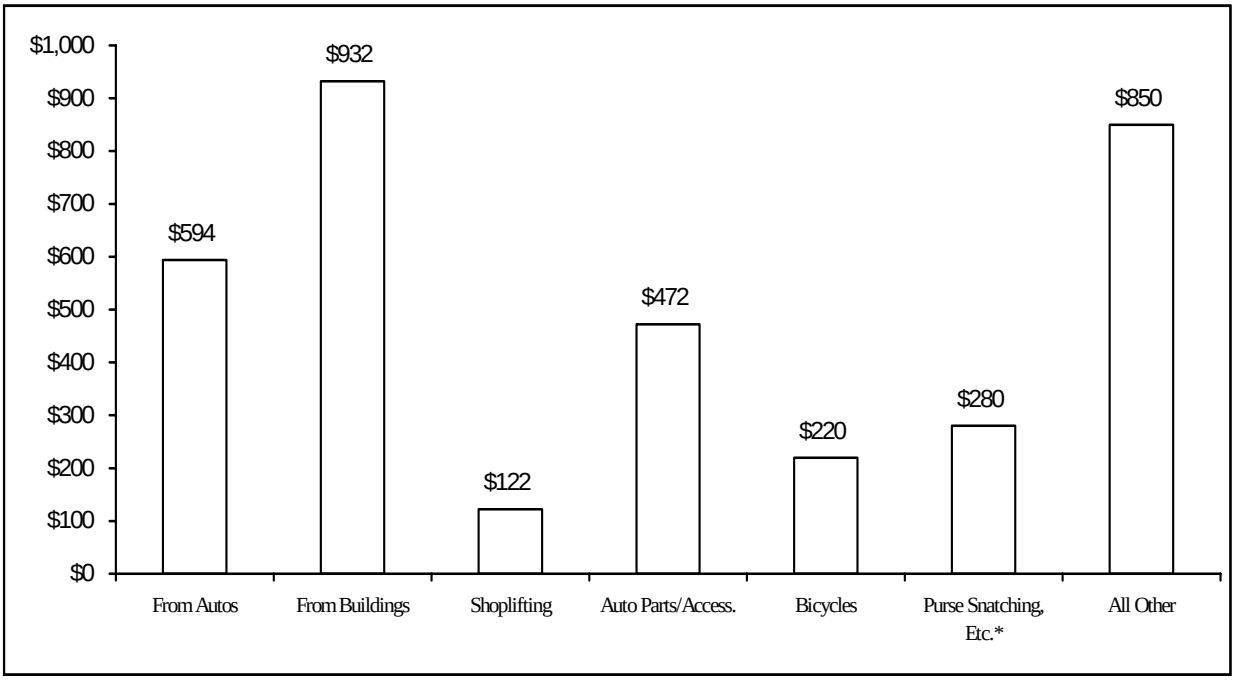

**Includes Purse Snatching, Pocket Picking, Cargo Thefts, Coin Operated Machines & Livestock.*

FIGURE 19
TOTAL DOLLAR LOSS BY TYPE OF LARCENY
REPORTED IN MINNESOTA FOR 2001

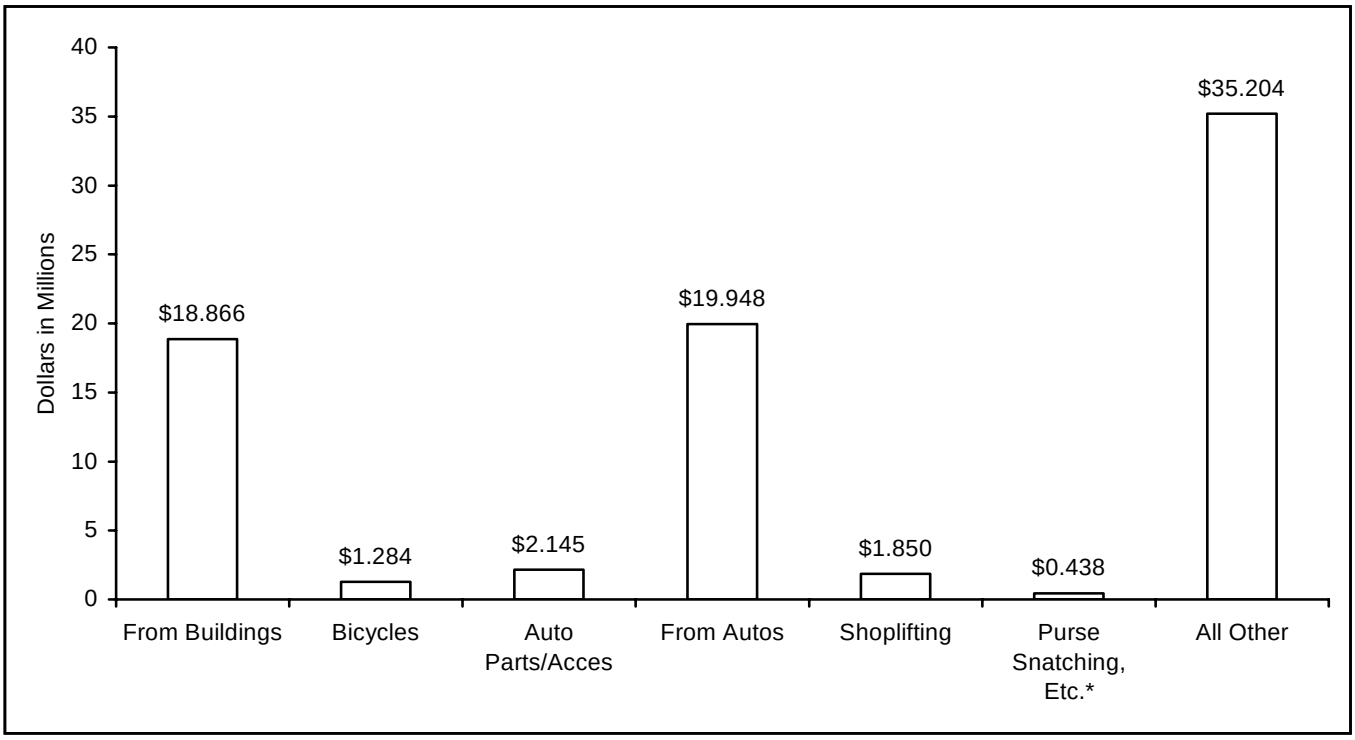

TOTAL = $79,737,722

**Includes Purse Snatching, Pocket Picking, Coin Operated Machines, Livestock and Cargo Thefts.*

.

.

MOTOR VEHICLE THEFT

Motor Vehicle Theft is the larceny or attempted larceny of a motor vehicle. This includes all vehicles that can be registered as such. "Joyriding" thefts are included under this category.

SUMMARY ANALYSIS

- Of the 15,790 motor vehicle thefts reported in 2001, 952 offenses were unfounded.
- In Minnesota during 2001, there were 14,838 actual thefts reported to have occurred. Of that total 2,737 were cleared by arrest, indicating a clearance rate of 18 percent. Out of the total offenses cleared by arrest, 586 were cleared with the arrest of a juvenile*.
- Motor vehicle thefts in 2001 represented a crime rate of 301 per 100,000 population
- In 2001, motor vehicle thefts represented 9 percent of the total property crimes and averaged 40 per day.
- There were 10,582 locally stolen vehicles recovered. In addition, 1,543 vehicles that were stolen in other jurisdictions were recovered locally.
- Of the 14,838 vehicles reported stolen 11,680 were automobiles, 1,132 were trucks/buses and 2,026 were vehicles such as snowmobiles, motorcycles, motorscooters, etc.

.

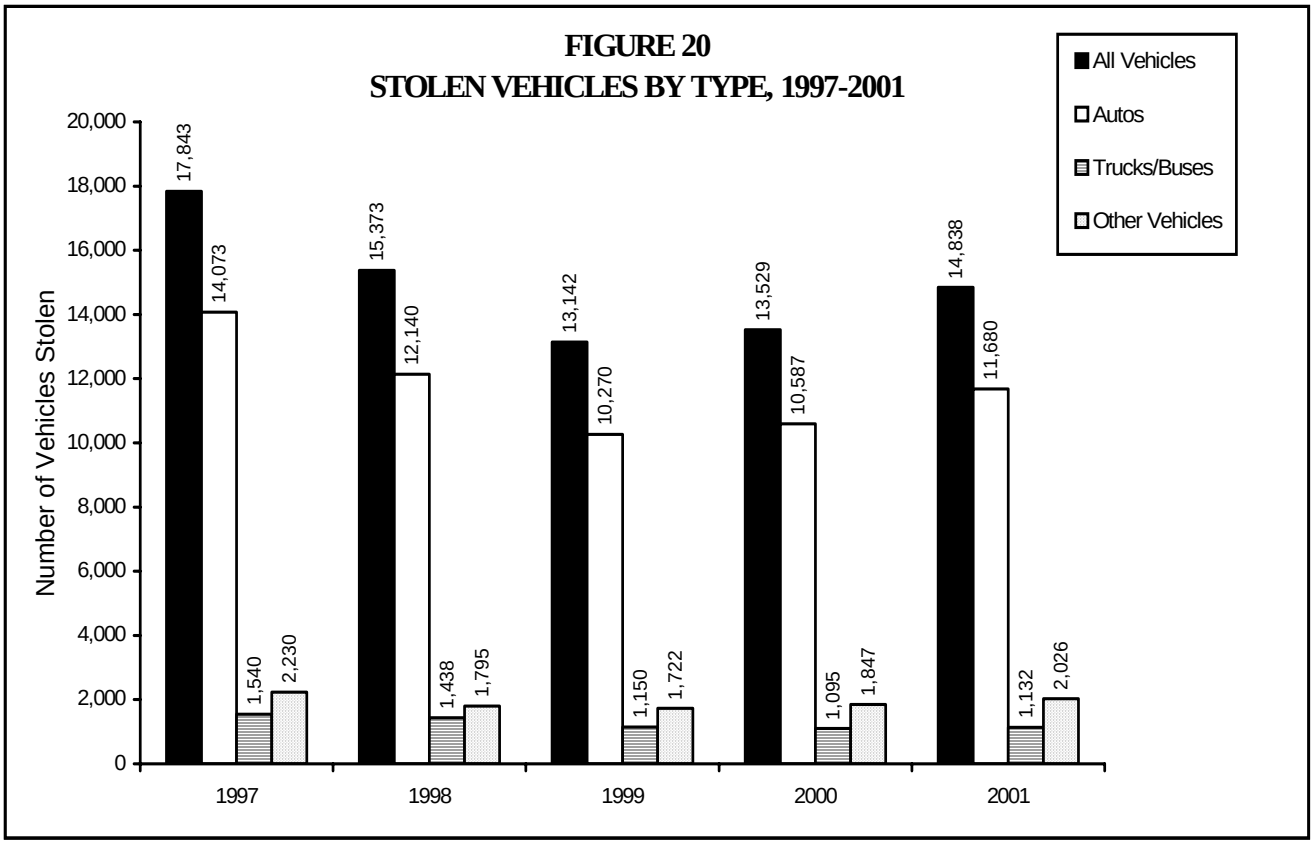

*Cases where an adult and a juvenile are arrested for a case are not counted as cleared by the arrest of a juvenile.

.

FIGURE 21
COMPARISON OF MOTOR VEHICLES
RECOVERED 1997-2001

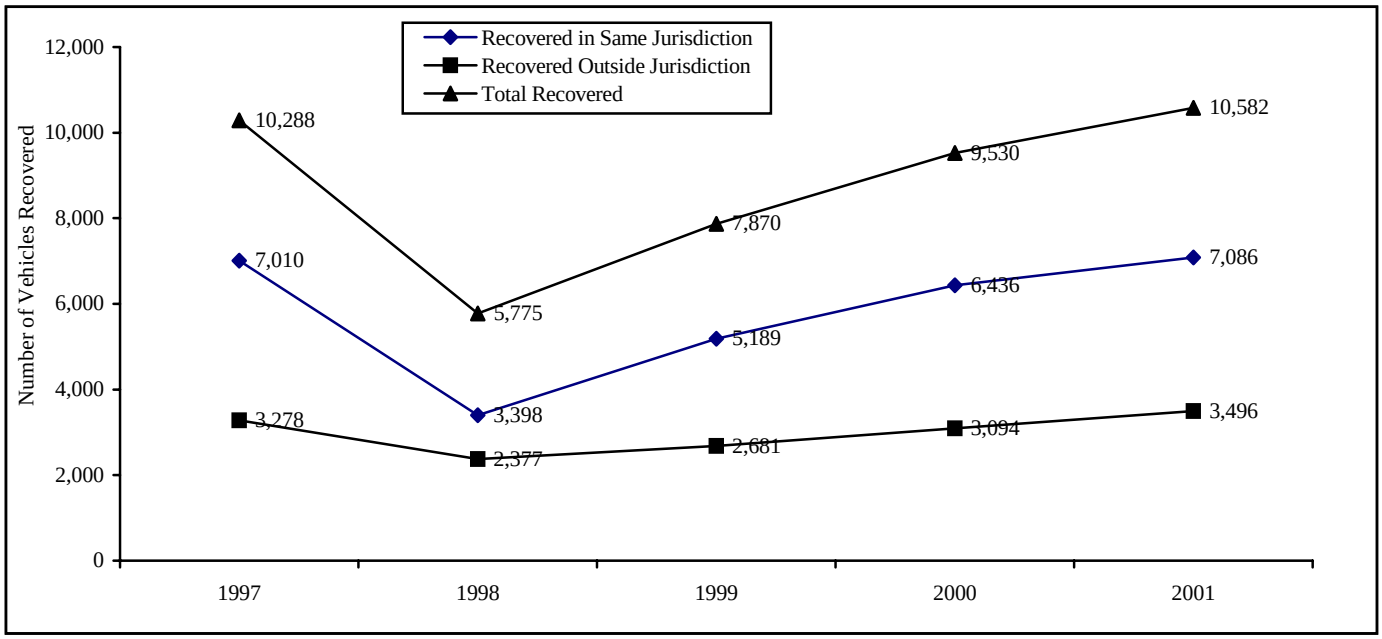

NOTE:
1997 figures exclude St. Paul PD.
1998 figures exclude St. Paul PD and Minneapolis PD.
1999 figures exclude St. Paul PD.
2000 figures exclude Stearns County Sheriff, St. Cloud PD and St. Paul PD.

ARSON

Arson is defined as any willful or malicious burning or attempt to burn, with or without intent to defraud, a dwelling house, public building, motor vehicle or aircraft, personal property of another, etc. Fires of suspicious or unknown origins are excluded.

This crime category is distinctive from other offenses in that all arson, regardless of the occurrence along with another crime, are to be reported. During 2001, 1,177offenses were recorded on the Uniform Crime Reports, and 933 on a defined arson report.

SUMMARY ANALYSIS

- Of the total 933 arson offenses known, 11 were listed as unfounded.

- Of the 922 detailed arson offenses reported as having occurred in Minnesota in 2001, 325 or 35 percent were cleared by arrest. Of the 325 arsons cleared by arrest, 84 were cleared by the arrest of a juvenile.*

- The crime rate for arson in 2001 was 19 per 100,000 population, with 2 offenses averaged per day.

- Of the 922 arson offenses reported, 353 (38 percent) were structural fires, 147 (16 percent) were arsons of mobile property (motor vehicles, airplanes, boats, etc.) and 422 offenses were for arson of other property such as crops, timber, fences, signs, etc. (46 percent).

- Of the 353 structures burned, 177 (50 percent) of the structures were uninhabited.

- The dollar value lost to arson in 2001 totaled $1,630,239 with structural fires accounting for 69 percent of the loss ($1,125,752).

*Cases where an adult and a juvenile are arrested for a case are not counted as cleared by the arrest of a juvenile.

TABLE 5
2001 ARSON SUMMARY*

Property Classification	Offenses Known	Unfounded	Actual Offenses	Total Clearances	Clearances Under 18	Uninhabited Structures	Estimated Property Value
Structural:							
Single Occupancy	80	4	76	39	7	27	$ 564,148
Other Residential	61	2	59	22	4	7	$ 330,118
Storage	22	0	22	8	3	19	$ 26,813
Industrial/Manufacturing	8	0	8	3	0	1	$ 38,758
Other Commercial	31	0	31	7	3	15	$ 73,521
Community/Public	41	0	41	13	9	16	$ 9,028
All Other Structures	117	1	116	24	15	92	$ 83,366
Total Structural	**360**	**7**	**353**	**116**	**41**	**177**	**$ 1,125,752**
Mobile:							
Motor Vehicles	123	1	122	41	10		$ 392,813
Other Mobile Property	25	0	25	7	4		$ 98,832
Total Mobile	**148**	**1**	**147**	**48**	**14**		**$ 491,645**
All Other/Unknown Property	**425**	**3**	**422**	**161**	**29**		**$ 12,842**
GRAND TOTAL	**933**	**11**	**922**	**325**	**84**	**177**	**$ 1,630,239**

* All figures exclude Minneapolis PD and St. Paul PD.

TABLE 6
2001 CRIME INDEX FOR POPULATION GROUPS
SHERIFF'S DEPARTMENTS

Population Group	Part 1 (Index) Crimes	% Index Crimes Cleared	Murder	Rape	Robbery	Aggravated Assault	Burglary	Larceny	Motor Vehicle Theft	Arson
Group I & II			None	That	Apply					
Group III 4 Agencies (50,000-100,000) Population: 236,475	4,532	20%	2	76	12	125	840	3,144	315	18
Rate per 100,000	1,916.5		0.8	32.1	5.1	52.9	355.2	1,329.5	133.2	7.6
Group IV 11 Agencies (25,000-50,000) Population: 340,054	5,906	22%	8	89	24	220	1,440	3,502	585	38
Rate per 100,000	1,736.8		2.4	26.2	7.1	64.7	423.5	1,029.8	172.0	11.2
Group V 39 Agencies (10,000-25,000) Population: 635,219	10,053	24%	9	218	22	375	2,538	5,956	876	59
Rate per 100,000	1,582.6		1.4	34.3	3.5	59.0	399.5	937.6	137.9	9.3
Group VI 33 Agencies (Under 10,000) Population: 217,881	2,943	25%	4	52	3	140	745	1,772	207	20
Rate per 100,000	1,350.7		1.8	23.9	1.4	64.3	341.9	813.3	95.0	9.2
Total 87 Agencies Population: 1,429,629	23,434	24%	23	435	61	860	5,563	14,374	1,983	135
Rate per 100,000	1,639.2		1.6	30.4	4.3	60.2	389.1	1,005.4	138.7	9.4

TABLE 7
2001 CRIME INDEX FOR POPULATION GROUPS
POLICE DEPARTMENTS

Population Group	Part 1 (Index) Crimes	% Index Crimes Cleared	Murder	Rape	Robbery	Aggravated Assault	Burglary	Larceny	Motor Vehicle Theft	Arson
Group I	46,361	8%	52	620	2,623	3,042	7,101	26,005	6,423	495
2 Agencies										
(50,000-100,000)										
Population: 669,769										
Rate per 100,000	6,921.9		7.8	92.6	391.6	454.2	1,060.2	3,882.7	959.0	73.9
Group II			None	That	Apply					
Group III	31,464	23%	13	346	435	953	3,807	23,764	2,029	117
12 Agencies										
(50,000-100,000)										
Population: 792,236										
Rate per 100,000	3,971.5		1.6	43.7	54.9	120.3	480.5	2,999.6	256.1	14.8
Group IV	26,706	25%	9	224	283	631	2,795	20,969	1,635	160
19 Agencies										
(25,000-50,000)										
Population: 662,479										
Rate per 100,000	4,031.2		1.4	33.8	42.7	95.2	421.9	3,165.2	246.8	24.2
Group V	29,585	23%	11	355	274	931	3,646	22,492	1,695	181
53 Agencies										
(10,000-25,000)										
Population: 851,204										
Rate per 100,000	3,475.7		1.3	41.7	32.2	109.4	428.3	2,642.4	199.1	21.3
Groups VI & VII	18,804	25%	3	222	64	555	2,134	14,671	1,067	88
127 Agencies										
(Under 10,000)										
Population: 514,162										
Rate per 100,000	3,657.2		0.6	43.2	12.4	107.9	415.0	2,853.4	207.5	17.1
Total	152,920	19%	88	1,767	3,679	6,112	19,483	107,901	12,849	1,041
208 Agencies										
Population: 3,489,850										
Rate per 100,000	4,381.9		2.5	50.6	105.4	175.1	558.3	3,091.9	368.2	29.8

MINNESOTA PROPERTY CRIME VALUE INFORMATION - 2001

Information on property stolen and recovered in Minnesota for the offenses of criminal homicide, rape, robbery, burglary, larceny and motor vehicle theft is reflected in the following tables and figures.

Table 8 indicates that the property type category of Locally Stolen Autos had the highest stolen value of property taken in the state in 2001. The Household Items category showed the lowest amount of stolen value for property taken during that year. The highest recovered value reported was in the Locally Stolen Autos category while the lowest recovered value reported was Household Items. Table 9 indicates a more specific itemization of property stolen/recovered and the associated monetary values. Figure 22 shows the average dollar loss to property offenses in Minnesota for the past year. Figure 23 reflects what proportion of an average dollar was lost to the robbery, burglary, larceny and motor vehicle theft offenses during 2001.

TABLE 8
TOTAL VALUE OF PROPERTY STOLEN/RECOVERED IN MINNESOTA FOR 2001

Property Type	Stolen Value	Recovered Value
Currency/Notes	$23,409,244	$470,173
Jewelry/Metals	9,672,137	494,595
Clothing/Furs	2,078,305	629,609
Locally Stolen Autos	65,933,069	38,281,673
Office Equipment	7,519,423	292,073
TV/Radio/Stereo	14,237,862	559,639
Firearms	2,914,442	114,480
Household Items	939,544	33,375
Consumer Items	952,620	196,875
Livestock	999,411	41,305
Miscellaneous	45,471,143	3,916,469
TOTAL	**$174,127,200**	**$45,030,266**

Stolen Values are based on the "fair market value" at the time of the theft. Recovered Values are determined by "fair market value" at the time of the recovery less any damage or depreciation.

TABLE 9
MINNESOTA PROPERTY INFORMATION BY PROPERTY TYPE FOR STOLEN/RECOVERED VALUES IN 2001*

Property Type	Stolen Value	********Recovered Value********		Total Recovered
		Within Jurisdiction	Outside Jurisdiction	
Passenger Vehicles/Trucks	$52,753,434	$16,709,206	$19,214,503	$35,923,709
Bicycles	1,480,869	547,504	11,007	558,511
Camera Equipment	1,270,890	84,568	3,600	88,168
Clothing	1,484,587	442,874	14,707	457,581
Consumer Items	939,145	190,166	4,149	194,315
Furs	43,044	60	-	60
Guns	2,842,245	88,824	17,213	106,037
Household Appliances	641,417	25,992	4,469	30,461
Snowmobiles/ATVs	2,451,336	552,226	184,423	736,649
Jewelry/Precious Metals	7,273,025	363,499	110,001	473,500
Cattle	859,792	3,500	-	3,500
Swine	33,391	2,104	2,250	4,354
Musical Instruments	479,386	52,265	4,160	56,425
Sheep	2,948	25	-	25
Office Equipment	6,623,032	246,779	33,254	280,033
Personal Accessories	1,333,708	85,513	11,274	96,787
Motorcycles/Mini Bikes	1,165,064	173,340	191,400	364,740
Radio/TV/Sound Equipment	10,697,938	451,539	36,232	487,771
Sports Equipment	4,369,756	281,370	262,867	544,237
Currency/Negotiable Bonds	20,102,970	408,861	40,304	449,165
Other Motor Vehicles	3,455,249	578,208	558,767	1,136,975
Viewing Equipment	381,658	249,436	214,171	463,607
Auto Parts/Equipment	2,049,933	78,702	20,713	99,415
Equipment/Tools/Measurin	9,523,323	257,415	71,840	329,255
All Other	15,431,750	1,102,861	314,648	1,417,509
Livestock-Other	87,810	11,376	21,500	32,876
TOTAL	**$147,777,700**	**$22,988,213**	**$21,347,452**	**$44,335,665**

Stolen Values are based on the "fair market value" at the time of the theft. Recovered Values are determined by "fair market value" at the time of the recovery less any damage or depreciation.

* *Values do not include the stolen and recovered values for Minneapolis PD or St. Paul PD.*

FIGURE 22
AVERAGE DOLLAR LOSS PER PROPERTY OFFENSE
IN MINNESOTA FOR 2000 - 2001

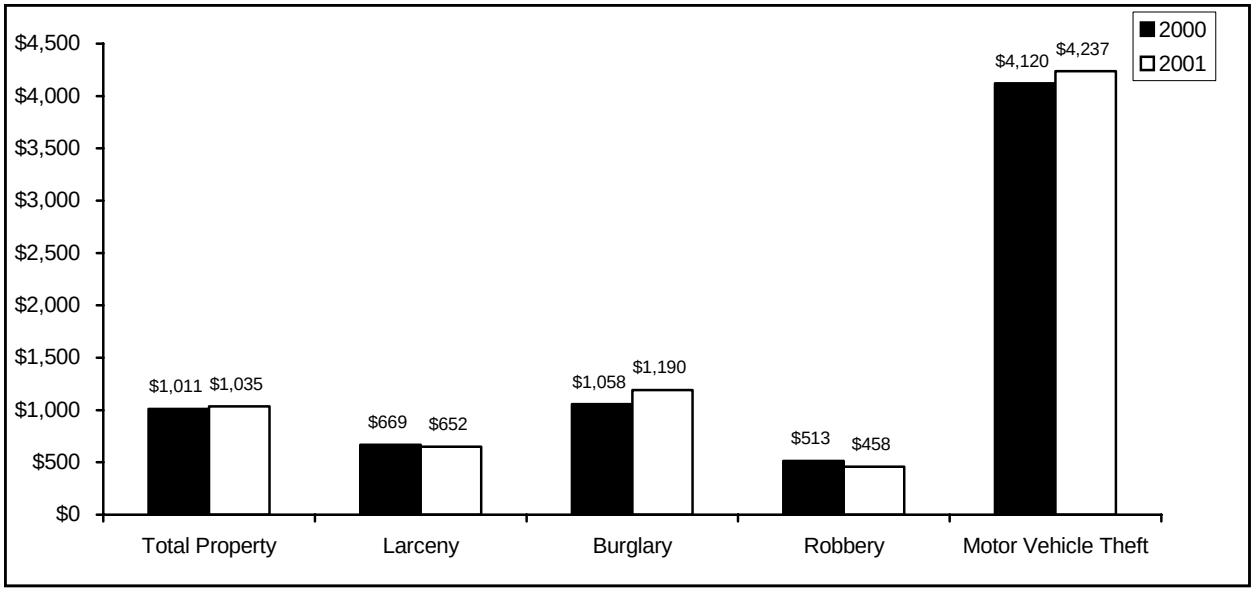

FIGURE 23
PERCENTAGE OF DOLLARS LOST TO SERIOUS CRIME FOR 2001

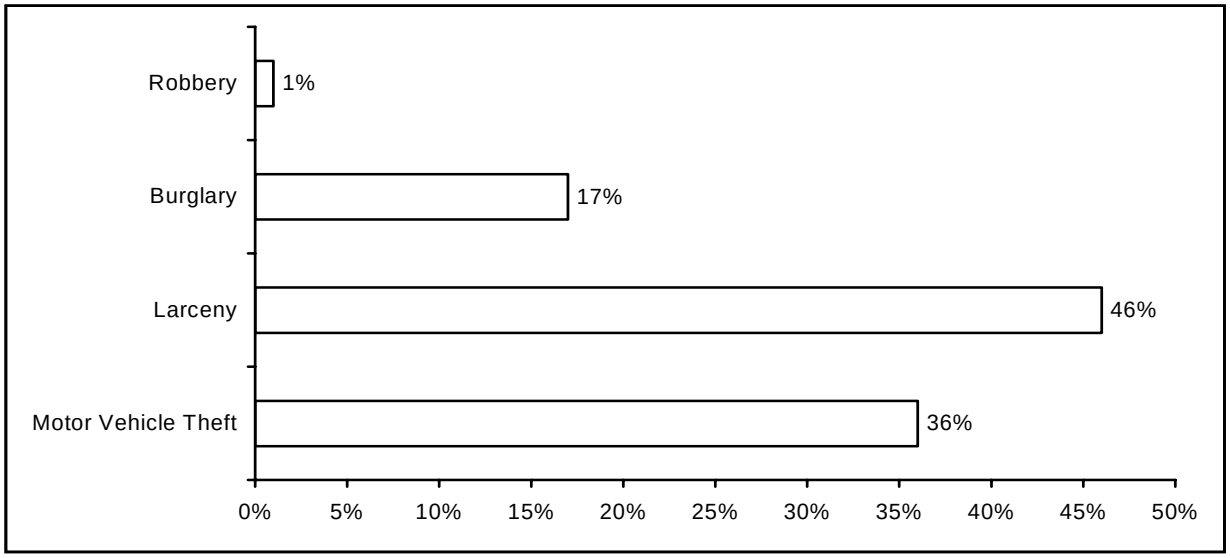

ADDITIONAL STATEWIDE OFFENSE INFORMATION

In addition to the aforementioned crime index information and property crime values, there are additional sources of offense information included as a part of Minnesota Offense Information.

Table 10 contains statewide summary information for total Part I and Part II offenses for 2001. The first column lists offenses according to crime category, as described in the Crime Information section of this publication. The remaining columns give the number of offenses, unfounded offenses, the crime rate, offenses cleared by arrest, and offenses cleared by arrest of a juvenile.

Table 11 encompasses 2001 statewide data relating to property loss. The first portion of the table refers to the various property types and the corresponding stolen and/or recovered value. The rest of the table lists the Part I offenses broken down into sub-categories and the value of the property stolen or recovered for each offense.

Table 12 provides summary information including the crime rate, population, crime index and percent cleared for urban-rural, the various State Judicial Districts, and the reporting agencies in Minnesota for 2001.

Table 13 depicts summary Minnesota Crime Index Information for the years 1936-2001 and also includes state population and crime rate.

TABLE 10
2001 STATEWIDE OFFENSE AND CLEARANCE INFORMATION

Offense	Offenses Known or Reported	Unfounded Number	Total Actual Offenses	Crime Rate	Cleared By Arrest*	Cleared By Arrest Under 18*
Murder/Non-Negligent Man.	**128**	**17**	**111**	**2**	**66**	**3**
Rape	**2,371**	**170**	**2,201**	45	**924**	**141**
Forcible	2,264	163	2,101	43	902	139
Attempted	107	7	100	2	22	2
Robbery Total	**3,785**	**45**	**3,740**	**76**	**613**	**130**
Firearm	1,032	10	1,022	21	154	20
Knife/Cutting	369	5	364	7	77	13
Other Weapon	407	9	398	8	117	24
Strong Arm	1,977	21	1,956	40	265	73
Aggravated Assault Total	**7,082**	**114**	**6,968**	**142**	**3,717**	**671**
Gun	1,313	27	1,286	26	537	81
Knife	1,823	34	1,789	36	1,050	205
Other Weapon	1,961	23	1,938	39	1,179	210
Hands, Feet, Etc.	1,985	30	1,955	40	951	175
Burglary Total	**25,644**	**616**	**25,028**	**509**	**2,855**	**615**
Forced Entry	14,387	226	14,161	288	1,703	375
Unlawful Entry	9,000	275	8,725	177	911	217
Attempted	2,257	115	2,142	44	241	23
Larceny Total	**124,406**	**2,152**	**122,254**	**2,485**	**24,038**	**6,821**
Auto Theft Total	**15,790**	**952**	**14,838**	**302**	**2,737**	**586**
Autos	12,492	812	11,680	237	2,208	475
Trucks/Buses	1,212	80	1,132	23	211	33
Other Vehicles	2,086	60	2,026	41	318	78
Arson	**1,186**	**9**	**1,177**	**24**	**241**	**77**
Part 1 Total w/o Arson	**179,206**	**4,066**	**175,140**	**3,560**	**34,950**	**8,967**
Part 1 Total w/Arson	**180,392**	**4,075**	**176,317**	**3,584**	**35,191**	**9,044**
Other Assaults	41,238	954	40,284	819	22,380	3,811
Forgery/Counterfeiting	8,429	129	8,300	169	2,586	149
Fraud	22,811	430	22,381	455	13,585	179
Embezzlement	24	1	23	0	7	-
Stolen Property	1,506	21	1,485	30	1,093	280
Vandalism	62,404	522	61,882	1,258	8,257	1,356
Weapons	3,564	161	3,403	69	1,977	401
Prostitution	1,246	3	1,243	25	484	10
Other Sex Offenses	3,990	283	3,707	75	1,638	239
Narcotics	16,519	118	16,401	333	12,216	2,610
Gambling	93	1	92	2	34	4
Family/Children	6,643	835	5,808	118	2,321	12
D.U.I.	30,062	69	29,993	610	28,998	581
Liquor Laws	16,039	93	15,946	324	13,402	2,940
Disorderly Conduct	41,736	1,004	40,732	828	22,563	2,068
Vagrancy	473	-	473	10	182	5
Other (Except Traffic)	53,527	1,028	52,499	1,067	40,186	7,142
Part 2 Total	**310,304**	**5,652**	**304,652**	**6,193**	**171,909**	**21,787**
Grand Total	**490,696**	**9,727**	**480,969**	**9,777**	**207,100**	**30,831**

**Clearance information contains incomplete data for Minneapolis PD.*

TABLE 11
2001 STATEWIDE PROPERTY INFORMATION

Property Type	Number of Offenses	Stolen Value	Recovered Value
Currency/Notes		$ 23,409,244	$ 470,173
Jewelry/Metals		$ 9,672,137	$ 494,595
Clothing/Furs		$ 2,078,305	$ 629,609
Locally Stolen Autos		$ 65,933,069	$ 38,281,673
Office Equipment		$ 7,519,423	$ 292,073
TV/Radio/Stereo		$ 14,237,862	$ 559,639
Firearms		$ 2,914,442	$ 114,480
Household Items		$ 939,544	$ 33,375
Consumer Items		$ 952,620	$ 196,875
Livestock		$ 999,411	$ 41,305
Miscellaneous		$ 45,471,143	$ 3,916,469
Total		**$ 174,127,200**	**$ 45,030,266**
Murder	**111**	**$ -**	
Forcible Rape	**2,201**	**$ 4,696**	
Highway	2,287	$ 498,250	
Commercial House	266	$ 285,494	
Gas/Service Station	180	$ 57,097	
Convenience Store	128	$ 63,389	
Residence	282	$ 154,807	
Bank	94	$ 333,744	
Miscellaneous	503	$ 321,091	
Total Robbery	**3,740**	**$ 1,713,872**	
Residence/Night	5,766	$ 4,511,264	
Residence/Day	5,060	$ 7,412,977	
Residence/Unknown	5,513	$ 6,632,993	
Non-Residence/Night	4,534	$ 5,623,001	
Non-Residence/Day	793	$ 841,645	
Non-Residence/Unknown	3,362	$ 4,774,908	
Total Burglary	**25,028**	**$ 29,796,788**	
Larceny Over $200	43,043	$ 75,186,914	
Larceny $50-$200	30,891	$ 3,710,853	
Larceny Under $50	48,320	$ 839,955	
Total Larceny	**122,254**	**$ 79,737,722**	
Auto Theft	**14,838**	**$ 62,874,122**	
GRAND TOTAL	**168,172**	**$ 174,127,200**	
Pocket Picking	679	$ 93,213	
Purse Snatching	142	$ 28,859	
Cargo Thefts	32	$ 96,439	
Shoplifting	15,151	$ 1,850,019	
From Autos	33,566	$ 19,948,988	
Auto Parts/Accessories	4,537	$ 2,145,061	
Bicycles	5,816	$ 1,284,368	
From Buildings	20,241	$ 18,866,016	
Coin Machines	517	$ 88,986	
Livestock	192	$ 131,201	
All Other	41,381	$ 35,204,572	
Total Larceny	**122,254**	**$ 79,737,722**	
Autos-Stolen Locally-Recovered Locally	7,086		
Autos-Stolen Locally-Recovered Not Locally	3,496		
Total Stolen/Recovered	**10,582**		
Autos-Stolen Not Locally-Recovered Locally	1,543		

TABLE 12
MINNESOTA SUMMRY INFORMATION
CRIME RATE PER 100,000 INHABITANTS (AND PERCENT CLEARED) - 2001

Area	Population*	Crime Index (Part 1)**	Part 2	Total	Percent Cleared
State	**4,919,479**	**3,584**	**6,193**	**9,777**	**43+**
Urban	**3,489,850**	**4,372**	**6,960**	**11,332**	**39+**
Rural	**1,429,629**	**1,639**	**4,630**	**6,269**	**56**
Judicial District 1	634,240	2,638	5,663	8,302	53
Judicial District 2	508,933	5,608	2,635	8,243	29
Judicial District 3	436,678	2,695	6,003	8,699	52
Judicial District 4	1,118,561	4,878	7,063	11,940	28
Judicial District 5	284,199	2,251	6,357	8,608	52
Judicial District 6	248,425	3,833	8,927	12,761	33
Judicial District 7	436,771	2,674	6,407	9,081	55
Judicial District 8	169,862	2,124	4,568	6,692	52
Judicial District 9	320,530	2,508	6,553	9,062	58
Judicial District 10	761,280	3,334	6,289	9,624	47
Aitkin County Total	15,301	3,281	4,869	8,150	60
Anoka County Total	298,189	4,186	7,153	11,339	43
Anoka Co. Sheriff	19,528	2,735	3,974	6,708	41
Anoka PD	18,076	4,487	6,274	10,760	38
Blaine	44,942	4,688	7,309	11,998	31
Centennial Lakes	10,079	3,185	7,074	10,259	46
Columbia Heights	18,520	4,995	9,654	14,649	50
Coon Rapids	61,607	4,517	8,567	13,085	43
Fridley	27,449	6,911	10,481	17,392	45
Lino Lakes	16,791	1,769	4,824	6,593	58
Spring Lake Park	6,772	5,951	10,706	16,657	38
East Bethel	10,941	3,300	6,060	9,359	46
Ham Lake	12,710	3,281	4,721	8,002	40
Andover	26,588	2,373	3,663	6,037	45
Ramsey PD	18,510	3,447	4,889	8,336	41
Hilltop	766	11,880	31,723	43,603	60
St. Francis	4,910	5,418	11,365	16,782	79
Becker County Total	30,000	1,223	4,917	6,140	50
Becker Co. Sheriff	22,652	530	3,501	4,031	36
Detroit Lakes	7,348	3,361	9,281	12,643	64
Beltrami County Total	39,650	3,927	8,396	12,323	54
Beltrami Co. Sheriff	27,733	1,579	4,222	5,802	56
Bemidji	11,917	9,390	18,109	27,499	52
Benton County Total	25,824	2,281	4,465	6,746	54
Benton Co. Sheriff	15,611	1,883	4,132	6,015	56
Sauk Rapids	10,213	2,888	4,974	7,863	52
Big Stone County Total	5,820	2,027	4,966	6,993	41
Big Stone Co. Sheriff	3,662	2,348	5,625	7,974	28
Ortonville	2,158	1,483	3,846	5,329	75
Blue Earth County Total	55,941	3,740	11,964	15,704	49
Blue Earth Co. Sheriff	23,514	1,046	5,831	6,877	67
Mankato	32,427	5,693	16,412	22,105	45
Brown County Total	26,911	1,594	3,727	5,321	51

TABLE 12
MINNESOTA SUMMRY INFORMATION
CRIME RATE PER 100,000 INHABITANTS (AND PERCENT CLEARED) - 2001

Area	Population*	Crime Index (Part 1)**	Part 2	Total	Percent Cleared
Brown Co. Sheriff	7,587	409	1,068	1,476	39
New Ulm	13,594	2,575	6,304	8,879	53
Sleepy Eye	3,515	1,366	1,849	3,215	36
Springfield	2,215	-	-	-	-
Carlton County Total	31,671	2,719	7,707	10,426	38
Carlton Co. Sheriff	17,393	1,966	4,640	6,606	49
Cloquet	11,201	3,785	12,195	15,981	35
Moose Lake	2,239	3,796	10,585	14,381	18
Scanlon	838	1,193	3,699	4,893	29
Carver County Total	70,205	1,866	3,765	5,631	48
Carver Co. Sheriff	25,621	1,538	3,517	5,054	42
Chanhassen	20,321	1,821	3,071	4,891	41
Chaska	17,449	2,057	4,986	7,043	64
Waconia	6,814	2,744	3,640	6,384	41
Cass County Total	27,150	4,777	12,773	17,551	69
Chippewa County Total	12,043	1,428	2,865	4,293	43
Chippewa Co. Sheriff	6,697	299	179	478	16
Montevideo	5,346	2,843	6,229	9,072	44
Chisago County Total	41,101	3,024	5,584	8,608	45
Chisago Co. Sheriff	24,393	2,919	5,301	8,220	39
Chisago City	2,622	4,233	11,670	15,904	58
Lindstrom	3,015	3,881	9,917	13,798	55
North Branch	8,023	2,767	3,465	6,232	54
Wyoming	3,048	2,657	3,904	6,562	41
Clay County Total	51,229	2,801	6,598	9,399	53
Clay Co. Sheriff	16,051	548	3,184	3,732	52
Dilworth	3,001	5,198	13,695	18,894	71
Moorhead	32,177	3,701	7,639	11,340	51
Clearwater County Total	8,423	2,220	2,327	4,547	44
Cook County Total	5,168	2,883	9,094	11,978	66
Cook Co. Sheriff	3,815	3,906	12,320	16,225	66
Grand Marais	1,353	-	-	-	-
Cottonwood County Total	12,167	2,244	5,375	7,619	41
Cottonwood Co. Sheriff	5,595	1,108	2,359	3,467	27
Mountain Lake	2,082	3,939	3,842	7,781	49
Windom	4,490	2,873	9,844	12,717	43
Crow Wing County Total	55,099	966	1,294	2,260	40
Crow Wing Co. Sheriff	34,067	-	-	-	-
Brainerd	13,178	-	-	-	-
Crosby	2,299	6,916	14,441	21,357	45
Baxter	5,555	6,715	6,859	13,573	36
Dakota County Total	355,350	2,789	5,304	8,093	53
Dakota Co. Sheriff	16,973	1,296	5,049	6,345	59
Burnsville	60,220	2,024	1,664	3,688	31
Farmington	12,365	2,030	6,591	8,621	67
Hastings	18,204	3,593	5,768	9,361	45
Mendota Heights	11,434	1,364	1,128	2,493	19
Rosemount	14,619	3,605	6,033	9,638	50
South St. Paul	20,167	3,555	7,210	10,765	45

TABLE 12
MINNESOTA SUMMRY INFORMATION
CRIME RATE PER 100,000 INHABITANTS (AND PERCENT CLEARED) - 2001

Area	Population*	Crime Index (Part 1)**	Part 2	Total	Percent Cleared
West St. Paul	19,405	4,777	5,658	10,435	31
Eagan	63,557	2,993	5,576	8,569	58
Inver Grove Heights	29,751	3,529	9,660	13,189	60
Apple Valley	45,527	3,055	3,870	6,926	48
Lakeville	43,128	2,082	7,839	9,922	71
Dodge County Total	17,731	1,404	7,557	8,962	62
Dodge Co. Sheriff	13,333	1,433	9,083	10,515	64
Kasson	4,398	1,319	2,933	4,252	49
Douglas County Total	32,821	2,709	5,695	8,403	56
Douglas Co. Sheriff	24,001	1,983	4,666	6,650	49
Alexandria	8,820	4,683	8,492	13,175	65
Faribault County Total	16,181	1,687	3,566	5,253	49
Faribault Co. Sheriff	10,066	1,043	2,384	3,427	52
Blue Earth	3,621	4,640	9,307	13,946	47
Wells	2,494	-	-	-	-
Fillmore County Total	21,122	137	256	393	37
Freeborn County Total	32,584	2,041	6,153	8,194	75
Freeborn Co. Sheriff	14,228	1,075	3,198	4,273	75
Albert Lea	18,356	2,789	8,444	11,233	75
Goodhue County Total	43,507	3,553	6,930	10,483	50
Goodhue Co. Sheriff	20,807	1,918	3,033	4,950	41
Cannon Falls	3,795	5,903	10,909	16,812	60
Red Wing	16,116	5,069	10,034	15,103	46
Zumbrota	2,789	3,801	12,657	16,458	74
Grant County Total	6,289	2,544	7,012	9,556	32
Hennepin County Total	1,118,561	4,878	7,063	11,940	28+
Hennepin Co. Sheriff	10,451	2,038	8,525	10,564	66
Bloomington	85,172	5,558	4,810	10,368	53
Brooklyn Center	29,172	7,548	6,153	13,701	49
Brooklyn Park	67,388	5,041	7,714	12,754	42
Crystal	22,698	3,855	4,525	8,380	48
Deephaven/Woodland	4,333	900	3,369	4,270	53
Edina	47,425	2,718	2,366	5,084	43
South Lake Minnetonka	12,069	1,989	6,529	8,518	64
Golden Valley	20,281	3,456	5,823	9,280	53
Hopkins	17,145	2,945	4,474	7,419	44
Minneapolis	382,618	7,077	11,308	18,385	12+
Minnetonka	51,301	2,446	2,694	5,140	49
Mound	9,435	4,165	5,617	9,783	49
New Hope	20,873	2,879	6,233	9,112	60
Orono	11,711	2,306	3,834	6,140	45
Osseo	2,434	2,383	7,436	9,819	65
Plymouth	65,894	2,513	3,770	6,283	39
Richfield	34,439	4,083	5,680	9,762	48
Robbinsdale	14,123	4,517	6,599	11,117	42
St. Anthony	8,012	3,158	3,707	6,865	57
St. Louis Park	44,126	3,640	4,344	7,984	39
Wayzata	4,113	4,717	6,978	11,695	52
Univ. of Minnesota PD - Minneapolis	(B)	-	-	-	44

TABLE 12
MINNESOTA SUMMRY INFORMATION
CRIME RATE PER 100,000 INHABITANTS (AND PERCENT CLEARED) - 2001

Area	Population*	Crime Index (Part 1)**	Part 2	Total	Percent Cleared
Metro Airport	(B)	-	-	-	17
Eden Prairie	54,901	2,739	2,668	5,408	36
Maple Grove	50,365	2,450	3,896	6,346	45
Minnetrista	6,231	3,274	4,959	8,233	52
Champlin	22,193	2,375	4,150	6,525	53
Medina	4,005	1,498	5,668	7,166	68
Corcoran	5,630	693	1,847	2,540	24
Dayton	4,699	319	3,533	3,852	89
West Hennepin	5,324	1,390	4,771	6,161	64
Suburban Hennepin Regional Parks	(B)	-	-	-	25
Houston County Total	19,718	984	4,772	5,756	46
Houston Co. Sheriff	11,830	338	2,975	3,314	58
Caledonia	2,965	2,867	9,511	12,378	43
La Crescent	4,923	1,402	6,236	7,638	37
Hubbard County Total	18,376	4,179	10,258	14,437	56
Hubbard Co. Sheriff	15,100	2,755	7,205	9,960	54
Park Rapids	3,276	10,745	24,328	35,073	58
Isanti County Total	31,287	2,330	3,979	6,309	57
Isanti Co. Sheriff	25,767	1,269	2,495	3,765	63
Cambridge	5,520	7,283	10,906	18,188	52
Itasca County Total	43,992	1,180	5,317	6,497	56
Itasca Co. Sheriff	36,228	1,259	5,706	6,964	52
Grand Rapids	7,764	811	3,503	4,315	80
Jackson County Total	11,268	1,864	3,665	5,529	37
Jackson Co. Sheriff	6,046	959	1,456	2,415	29
Jackson PD	3,501	4,142	8,455	12,596	37
Lakefield	1,721	407	1,685	2,092	78
Kanabec County Total	14,996	3,141	6,722	9,863	48
Kanabec Co. Sheriff	11,803	1,932	4,423	6,354	39
Mora	3,193	7,610	15,221	22,831	56
Kandiyohi County Total	41,203	2,806	4,303	7,109	56
Kandiyohi Co. Sheriff	22,852	1,838	2,954	4,792	54
Willmar	18,351	4,011	5,983	9,994	58
Kittson County Total	5,285	1,419	8,307	9,726	71
Kittson Co. Sheriff	4,089	1,834	10,736	12,570	71
Hallock	1,196	-	-	-	-
Koochiching County Total	14,355	2,689	7,433	10,122	29
Koochiching Co. Sheriff	7,652	1,882	4,482	6,364	31
International Falls	6,703	3,610	10,801	14,411	28
Lac Qui Parle County Total	8,067	1,612	3,074	4,686	38
Lac Qui Parle Co. Sheriff	4,760	1,218	3,403	4,622	42
Dawson	1,539	1,624	1,754	3,379	19
Madison	1,768	2,658	3,337	5,995	41
Lake County Total	11,058	1,384	2,894	4,277	57
Lake Co. Sheriff	5,377	1,841	3,534	5,375	49
Silver Bay	2,068	1,257	1,209	2,466	18
Two Harbors	3,613	775	2,906	3,681	89
Lake of the Woods County Total	4,522	1,769	5,285	7,054	42
Le Sueur County Total	24,024	716	1,186	1,902	55

TABLE 12
MINNESOTA SUMMRY INFORMATION
CRIME RATE PER 100,000 INHABITANTS (AND PERCENT CLEARED) - 2001

Area	Population*	Crime Index (Part 1)**	Part 2	Total	Percent Cleared
Le Sueur Co. Sheriff	20,102	612	1,025	1,637	50
Le Sueur PD	3,922	1,249	2,014	3,264	67
Lincoln County Total	6,429	78	1,960	2,038	12
Lyon County Total	25,425	1,042	4,271	5,314	82
Lyon Co. Sheriff	10,422	547	1,113	1,660	50
Marshall	12,735	1,633	7,617	9,250	86
Tracy	2,268	-	-	-	-
McLeod County Total	34,898	3,252	10,534	13,786	61
McLeod Co. Sheriff	16,365	1,619	10,969	12,588	61
Glencoe	5,453	3,099	16,120	19,219	73
Hutchinson	13,080	5,359	7,661	13,020	53
Mahnomen County Total	5,190	4,624	16,339	20,963	82
Marshall County Total	10,155	1,211	4,589	5,800	55
Martin County Total	21,802	2,431	8,201	10,632	48
Martin Co. Sheriff	10,913	449	1,164	1,613	58
Fairmont	10,889	4,417	15,254	19,671	48
Meeker County Total	22,644	2,844	6,130	8,974	51
Meeker Co. Sheriff	16,082	2,438	4,881	7,319	50
Litchfield	6,562	3,840	9,189	13,030	52
Mille Lacs County Total	22,337	4,566	16,394	20,961	74
Mille Lacs Co. Sheriff	18,404	4,374	18,018	22,392	77
Princeton	3,933	5,467	8,797	14,264	55
Morrison County Total	31,712	2,538	7,215	9,753	69
Morrison Co. Sheriff	23,993	2,030	6,760	8,790	77
Little Falls	7,719	4,120	8,628	12,748	52
Mower County Total	38,603	3,860	11,162	15,022	58
Mower Co. Sheriff	15,289	1,799	5,592	7,391	61
Austin	23,314	5,211	14,815	20,027	57
Murray County Total	9,165	1,255	6,863	8,118	83
Murray Co. Sheriff	7,093	1,269	3,229	4,497	68
Slayton	2,072	1,207	19,305	20,512	95
Nicollet County Total	29,771	2,516	8,300	10,816	58
Nicollet Co. Sheriff	8,226	1,131	10,783	11,913	63
North Mankato	11,798	2,424	6,577	9,002	55
St. Peter	9,747	3,796	8,290	12,086	56
Nobles County Total	20,832	2,371	3,259	5,631	48
Nobles Co. Sheriff	9,549	691	1,236	1,927	49
Worthington	11,283	3,793	4,972	8,765	48
Norman County Total	7,442	1,169	4,192	5,361	64
Olmsted County Total	124,277	3,227	4,186	7,412	48
Olmsted Co. Sheriff	33,060	1,301	2,166	3,466	49
Rochester	85,806	4,059	5,037	9,096	49
Stewartville	5,411	1,793	3,031	4,824	44
Otter Tail County Total	57,109	2,054	6,330	8,384	54
Otter Tail Co. Sheriff	43,638	1,338	3,845	5,184	47
Fergus Falls	13,471	4,372	14,379	18,751	60
Pennington County Total	13,584	2,967	7,840	10,807	63
Pennington Co. Sheriff	5,174	1,314	6,939	8,253	78
Thief River Falls	8,410	3,983	8,395	12,378	56

TABLE 12
MINNESOTA SUMMRY INFORMATION
CRIME RATE PER 100,000 INHABITANTS (AND PERCENT CLEARED) - 2001

Area	Population*	Crime Index (Part 1)**	Part 2	Total	Percent Cleared
Pine County Total	26,530	2,917	9,627	12,544	50
Pipestone County Total	9,895	1,263	3,709	4,972	45
Polk County Total	31,369	2,850	8,700	11,550	63
Polk Co. Sheriff	15,676	2,252	6,890	9,141	51
Crookston	8,192	2,185	5,554	7,739	64
East Grand Forks	7,501	4,826	15,918	20,744	74
Pope County Total	11,236	1,593	4,984	6,577	58
Pope Co. Sheriff	8,642	1,689	4,872	6,561	59
Glenwood	2,594	1,272	5,359	6,631	56
Ramsey County Total	508,933	5,608	2,635	8,243	29
Ramsey Co. Sheriff	11,712	2,852	4,525	7,377	48
Arden Hills	9,652	2,507	3,077	5,584	39
Falcon Heights	5,572	2,010	3,051	5,061	49
Lauderdale	2,364	3,257	4,399	7,657	57
Maplewood	34,947	7,414	7,028	14,442	43
Mounds View	12,738	4,687	7,018	11,705	41
New Brighton	22,206	3,112	3,999	7,111	43
North St. Paul	11,929	3,982	5,608	9,590	54
Roseville	33,690	5,904	4,503	10,407	45
St. Paul	287,151	6,715	1,194(A)	7,909	16
White Bear Lake	24,325	3,363	4,078	7,441	47
Little Canada	9,771	4,257	5,097	9,354	47
Shoreview	25,924	1,886	2,122	4,008	36
Vadnais Heights	13,069	2,770	2,556	5,326	41
North Oaks	3,883	1,648	2,215	3,863	44
Red Lake County Total	4,299	1,489	9,444	10,933	53
Redwood County Total	16,815	2,248	5,329	7,577	54
Redwood Co. Sheriff	11,356	1,277	3,505	4,782	54
Redwood Falls	5,459	4,268	9,123	13,391	53
Renville County Total	17,154	2,186	3,778	5,964	47
Renville Co. Sheriff	14,584	1,755	3,319	5,074	44
Olivia	2,570	4,630	6,381	11,012	54
Rice County Total	57,222	3,493	7,396	10,889	48
Rice Co. Sheriff	19,257	1,251	5,416	6,668	60
Faribault PD	20,818	5,755	9,823	15,578	44
Northfield	17,147	3,266	6,672	9,938	47
Rock County Total	9,721	1,584	1,646	3,230	54
Roseau County Total	16,338	1,995	4,658	6,653	72
Roseau Co. Sheriff	11,860	1,130	3,280	4,410	72
Roseau PD	2,756	3,483	4,935	8,418	68
Warroad	1,722	5,575	13,705	19,280	75
St. Louis County Total	200,528	4,169	9,449	13,619	32
St. Louis Co. Sheriff	52,628	1,665	4,300	5,965	50
Aurora	1,850	3,297	9,189	12,486	61
Babbitt	1,670	3,413	8,922	12,335	57
Biwabik	954	839	5,660	6,499	90
Chisholm	4,960	2,298	4,859	7,157	39
Duluth	86,918	6,195	14,328	20,524	23
Ely	3,724	3,867	9,533	13,400	27

TABLE 12
MINNESOTA SUMMRY INFORMATION
CRIME RATE PER 100,000 INHABITANTS (AND PERCENT CLEARED) - 2001

Area	Population*	Crime Index (Part 1)**	Part 2	Total	Percent Cleared
Eveleth	3,865	6,184	11,565	17,749	53
Gilbert	1,847	3,519	6,118	9,637	52
Hibbing	17,071	1,605	2,929	4,534	66
Hoyt Lakes	2,082	720	1,825	2,546	57
Mountain Iron	2,999	300	1,300	1,601	63
Proctor	2,852	3,752	7,048	10,799	57
Virginia	9,157	5,701	11,783	17,484	51
Floodwood	503	3,181	16,501	19,682	63
Hermantown	7,448	3,934	6,082	10,016	32
Univ. of Minnesota PD - Duluth	(B)	-	-	-	39
Scott County Total	90,900	2,844	7,542	10,386	56
Scott Co. Sheriff	21,119	1,222	9,835	11,056	77
Belle Plaine	3,789	3,484	10,953	14,437	60
Jordan	3,833	4,409	11,244	15,654	64
New Prague	4,559	2,830	8,862	11,691	51
Shakopee	20,568	3,612	6,476	10,088	51
Savage	21,115	2,647	4,726	7,374	52
Prior Lake	15,917	3,738	7,533	11,271	36
Sherburne County Total	58,428	2,391	4,741	7,132	61
Sherburne Co. Sheriff	33,245	1,486	2,936	4,422	59
Big Lake	6,063	2,903	8,824	11,727	68
Elk River	16,447	4,323	6,609	10,932	55
Becker	2,673	599	6,435	7,033	99
Sibley County Total	15,356	495	3,881	4,376	16
Stearns County Total	147,550	3,037	5,307	8,344	43
Stearns Co. Sheriff	55,290	1,100	2,630	3,729	38
Cold Spring	2,975	1,210	2,420	3,630	76
Melrose	3,091	2,071	3,623	5,694	40
Paynesville	2,267	3,529	12,660	16,189	67
St. Cloud	59,107	4,927	7,163	12,090	39
Sauk Centre	3,930	4,071	13,308	17,379	40
Waite Park	6,568	7,963	9,577	17,540	62
St Joseph	4,681	1,431	8,502	9,934	70
Sartell	9,641	322	1,255	1,577	24
Steele County Total	33,680	3,097	5,831	8,928	46
Steele Co. Sheriff	9,313	1,482	3,576	5,057	46
Owatonna	22,434	3,825	6,985	10,809	47
Blooming Prairie	1,933	2,431	3,311	5,742	33
Stevens County Total	10,053	2,069	3,641	5,710	48
Stevens Co. Sheriff	4,985	782	1,825	2,608	58
Morris	5,068	3,335	5,426	8,761	45
Swift County Total	11,956	1,606	3,212	4,818	62
Swift Co. Sheriff	5,709	473	858	1,331	64
Appleton	2,871	1,811	7,001	8,812	67
Benson	3,376	3,347	3,969	7,316	55
Todd County Total	25,068	2,382	5,844	8,226	56
Todd Co. Sheriff	18,924	1,665	4,714	6,378	51
Long Prairie	3,040	4,309	8,026	12,336	59
Staples	3,104	4,865	10,599	15,464	67

TABLE 12
MINNESOTA SUMMRY INFORMATION
CRIME RATE PER 100,000 INHABITANTS (AND PERCENT CLEARED) - 2001

Area	Population*	Crime Index (Part 1)**	Part 2	Total	Percent Cleared
Traverse County Total	4,134	435	1,597	2,032	63
Wabasha County Total	22,230	1,961	5,268	7,229	53
Wabasha Co. Sheriff	11,491	1,001	4,873	5,874	59
Lake City	4,950	4,424	6,626	11,051	41
Plainview	3,190	-	-	-	-
Wabasha PD	2,599	3,925	10,889	14,813	57
Wadena County Total	13,121	2,469	9,511	11,981	79
Wadena Co. Sheriff	8,827	895	2,005	2,900	65
Wadena PD	4,294	5,706	24,942	30,647	82
Waseca County Total	19,526	2,207	5,521	7,728	38
Waseca Co. Sheriff	8,924	885	3,115	4,000	28
Janesville	2,109	3,319	5,737	9,056	19
Waseca PD	8,493	3,320	7,995	11,315	46
Washington County Total	200,776	2,887	6,120	9,008	49
Washington Co. Sheriff	59,233	1,925	4,975	6,900	54
Bayport	3,162	1,834	6,483	8,318	70
Forest Lake	6,798	4,781	4,575	9,356	43
Newport	3,715	5,626	9,179	14,805	58
St. Paul Park	5,070	3,235	11,381	14,615	70
Stillwater	15,143	2,939	6,194	9,133	53
Cottage Grove	30,582	2,528	7,534	10,061	49
Oakdale	26,653	4,577	4,727	9,305	38
Woodbury	46,463	2,630	5,477	8,108	45
Oak Park Heights	3,957	6,090	21,734	27,824	50
Watonwan County Total	11,876	2,577	4,421	6,997	52
Watonwan Co. Sheriff	7,181	1,295	1,866	3,161	52
St. James	4,695	4,537	8,328	12,865	52
Wilkin County Total	7,138	2,956	16,055	19,011	71
Wilkin Co. Sheriff	3,579	2,179	5,868	8,047	58
Breckenridge	3,559	3,737	26,300	30,037	75
Winona County Total	49,985	2,449	7,844	10,293	57
Winona Co. Sheriff	19,543	1,192	4,441	5,634	56
Winona PD	27,069	3,354	10,019	13,373	57
Goodview	3,373	2,461	10,110	12,570	54
Wright County Total	89,973	2,894	5,220	8,115	55
Wright Co. Sheriff	69,324	2,752	4,956	7,709	56
Buffalo	10,097	4,477	8,864	13,341	50
Monticello	7,868	1,652	1,246	2,898	47
Annandale	2,684	4,247	9,985	14,232	59
Yellow Medicine County Total	12,125	-	-	-	-
Yellow Medicine Co. Sheriff	9,055	497	1,171	1,668	25
Granite Falls	3,070	-	-	-	-

* Estimated 2000 population, F.B.I.

**Crime statistics include all Larceny offenses regardless of value. Part 1 Offenses or "Crime Index" Offenses do not include Negligent Manslaughter.

(+)Clearance information contains incomplete data for Minneapolis PD.

(A) Agency not contributing Part 2 Offenses; Other Assaults only is recorded

(B) Population not calculated.

TABLE 13
MINNESOTA CRIME INDEX SUMMARY
1936-2001

Year	Population	Crime Index Total	Murder	Rape	Robbery	Aggravated Assault	Burglary	Larceny	Motor Vehicle Theft	Arson	Crime Rate per 100,000
1936	2,563,953	16,753	38	101	788	274	4,778	7,203	3,571		654.6
1937	2,723,798	17,065	35	73	661	180	4,000	8,843	3,273		666.0
1938	2,746,633	19,312	33	127	648	175	4,203	10,984	3,142		702.2
1939	2,769,468	20,139	54	156	649	207	4,665	11,582	2,826		728.2
1940	2,792,300	19,514	35	208	416	210	4,967	11,473	2,205		701.0
1941	2,792,300	18,939	46	237	313	191	4,497	11,445	2,210		680.2
1942	2,792,300	16,444	36	163	271	187	3,665	10,387	1,735		591.2
1943	2,615,554	13,886	38	174	194	126	3,112	8,595	1,647		521.8
1944	2,564,052	13,096	33	138	174	142	3,052	7,986	1,571		498.8
1945	2,556,050	14,903	30	124	284	150	3,333	8,703	2,279		567.8
1946	2,574,628	17,074	36	152	337	195	3,866	10,228	2,260		649.7
1947	2,663,891	17,088	25	158	420	191	3,861	10,189	2,244		631.1
1948	2,716,567	19,216	39	177	469	172	4,514	12,030	1,815		700.4
1949	2,693,651	19,166	23	148	495	158	4,399	11,946	1,997		700.8
1950	2,665,321	19,416	30	199	448	130	4,491	12,245	1,873		719.2
1951	2,869,686	20,931	30	148	418	103	4,708	13,291	2,233		714.8
1952	2,822,386	23,290	23	171	496	152	5,514	14,582	2,352		800.6
1953	2,872,211	26,074	34	222	618	206	6,472	15,698	2,824		895.7
1954	3,138,872	28,582	23	182	764	235	7,532	17,277	2,569		993.5
1955	3,190,641	27,517	28	185	580	197	7,164	16,622	2,741		938.6
1956	3,248,196	34,539	31	181	648	162	8,098	21,972	3,447		1181.6
1957	3,307,232	34,271	43	210	635	171	8,224	21,667	3,321		1168.6
1958	3,369,066	39,012	30	127	703	229	9,504	24,827	3,592		1184.8
1959	3,419,316	39,135	38	78	644	257	9,185	25,021	3,912		1163.8
1960	3,413,964	47,200	40	76	945	329	11,732	29,515	4,563		1400.4
1961	3,458,000	49,348	36	96	932	381	12,489	30,721	4,693		1443.8
1962	3,493,000	52,640	34	124	1,030	475	12,479	33,523	4,975		1574.5
1963	3,407,000	58,196	46	86	1,176	596	13,238	37,916	5,138		1697.3
1964	3,529,000	69,773	51	144	1,295	1,165	18,634	42,171	6,313		2077.0
1965	3,565,000	70,665	56	169	1,433	1,400	18,730	41,756	7,121		2073.6
1966	3,585,000	79,612	77	252	1,758	1,577	20,815	46,367	8,766		2301.5
1967	3,625,000	92,589	65	298	2,410	1,986	25,251	52,154	10,425		2654.0
1968	3,647,000	107,840	80	389	2,965	1,697	29,225	60,746	12,738		3001.0
1969	3,647,000	114,182	76	419	3,024	1,765	29,060	65,605	14,233		3178.4
1970	3,739,327	124,005	75	365	3,422	1,963	30,766	74,243	13,171		3319.6
1971	3,780,797	135,920	89	466	2,987	2,435	33,827	82,881	13,235		3596.4
1972	3,799,660	130,527	94	570	3,290	2,851	36,063	74,529	13,130		3440.0
1973	3,892,140	137,617	97	577	3,454	2,785	39,581	78,026	13,097		3576.4
1974	3,865,004	152,193	113	687	4,071	3,221	43,322	86,248	14,531		3921.7
1975	3,892,819	168,537	124	724	4,068	3,186	46,218	99,295	14,922		4328.0
1976	3,907,310	170,319	94	724	3,178	3,470	44,137	105,018	13,698		4358.5
1977	3,952,492	166,612	102	770	3,404	3,402	44,748	100,604	13,582		4213.2
1978	3,959,729	164,593	81	795	3,407	3,298	43,477	100,624	12,911		4157.4
1979	4,003,327	177,929	98	870	3,752	4,245	45,053	110,571	13,340		4444.9

TABLE 13
MINNESOTA CRIME INDEX SUMMARY
1936-2001

Year	Population	Crime Index Total	Murder	Rape	Robbery	Aggravated Assault	Burglary	Larceny	Motor Vehicle Theft	Arson	Crime Rate per 100,000
1980	4,057,669	195,992	104	942	4,022	4,169	50,507	122,728	12,008	1,512	4803.2
1981	4,077,148	194,933	83	1,055	4,268	3,938	52,231	121,652	10,305	1,401	4781.1
1982	4,086,180	185,319	95	938	4,190	3,844	48,899	116,425	9,819	1,109	4535.2
1983	4,130,589	168,265	66	932	3,299	3,625	44,585	106,106	8,674	978	4073.6
1984	4,142,071	160,864	74	1,049	2,962	4,719	41,221	101,166	8,594	1,079	3883.6
1985	4,161,580	174,909	85	1,243	3,603	5,832	42,727	109,299	11,008	1,112	4202.9
1986	4,193,000	185,719	100	1,348	4,303	6,270	42,484	117,769	12,168	1,277	4429.2
1987	4,214,000	198,084	110	1,445	4,351	6,244	45,563	126,255	12,850	1,266	4701.0
1988	4,246,000	187,000	123	1,333	4,079	6,952	39,154	119,520	14,603	1,236	4404.0
1989	4,306,000	191,989	108	1,357	4,129	6,946	39,021	122,640	16,536	1,252	4458.6
1990	4,353,000	199,345	123	1,640	4,091	6,863	39,272	130,618	15,489	1,249	4579.4
1991	4,375,099	203,107	122	1,791	4,356	7,840	38,419	132,777	16,302	1,500	4642.3
1992	4,432,000	207,047	141	2,900	4,897	7,790	39,754	134,233	15,863	1,469	4671.0
1993	4,480,000	199,691	145	2,713	5,085	7,923	37,951	128,964	15,408	1,502	4457.3
1994	4,567,000	199,362	148	2,762	5,370	8,124	36,111	130,839	14,321	1,687	4365.4
1995	4,567,000	206,710	183	2,571	5,689	7,876	36,305	136,881	15,625	1,580	4526.2
1996	4,610,000	210,246	168	2,353	5,387	7,931	35,667	139,131	17,983	1,626	4560.5
1997	4,658,000	207,970	128	2,441	5,373	7,875	35,228	137,685	17,843	1,397	4464.7
1998	4,686,000	192,924	120	2,365*	4,370	8,000*	32,505	128,757	15,373	1,434	4117.0
1999	4,725,000	171,376	129	2,238	3,902	6,983	27,455	116,356	13,142	1,171	3627.0
2000	4,776,000	173,498	138	2,241	3,737	7,819	26,178	118,661	13,529	1,195	3632.7
2001	4,919,479	176,317	111	2,201	3,740	6,968	25,028	122,254	14,838	1,177	3584.1

*1998 figures modified.

MINNESOTA ARREST INFORMATION

GENERAL ARREST INFORMATION

Arrest information for Minnesota in 2001 is presented with a state total concerning age, sex, and race factors. Data has also been tabulated for the specific kinds of narcotic arrests and the individuals involved.

For the year 2001 a comparison of arrests to previous years should be viewed with caution. The decrease in arrests in 2001 is due to a change in the procedures for counting arrests. Prior to 2001 the BCA tallied all counts for individuals arrested for more than one charge. The BCA's reporting system was modified to reflect the correct *Uniform Crime Reporting* procedures which requires that only the most serious arrest be counted for each individual arrested.

The total number of arrests involving criminal offenses in the state in 2001 was 212,150*, with 159,656 males and 52,494 females arrested. In 2000 there were 273,861* total arrests (208,324 males and 65,537 females).

There are also significant factors to consider when arrest data is evaluated:

- There can be multiple persons arrested for the same offense.
- An arrest of one or more persons can be reported for an offense that occurred during a previous reporting period.

As a result of the above factors, arrests in most cases will outnumber offenses.

In reporting the arrests of a juvenile, the FBI's instructions state that:

> "A juvenile is counted as a person arrested when he commits an offense and the circumstances are such that if the offender were an adult an arrest would be made." †

Juveniles (persons under 18 years) constitute 25 percent (52,452) of all arrests during 2001 and account for 39 percent of the Part I arrests: 65 percent of the Arson, 39 percent of the Vehicle Theft, 40 percent of the Burglary, and 44 percent of the Larceny arrests.

*Based on detailed information received by BCA.

†Crime in the United States - Uniform Crime Reports, 1972 Annual FBI, Washington, DC, pg. 119

TABLE 14
TOTAL ARRESTS BY AGE AND SEX IN MINNESOTA FOR 2001

Offense		Under 10	10-12	13-14	15	16	17	Total Under 18	18	19	20	21	22	23	24	25-29	30-34	35-39	40-44	45-49	50-54	55-59	60-64	65 & Over	GRAND TOTAL
Murder/Non-	M	-	-	2	-	2	7	**11**	10	3	7	5	8	5	3	17	9	8	10	4	3	1	-	-	**104**
Negligent Man-	F	-	-	-	-	-	1	**1**	1	1	-	4	-	-	1	4	-	4	-	-	1	-	-	-	**17**
slaughter	T	-	-	2	-	2	8	**12**	11	4	7	9	8	5	4	21	9	12	10	4	4	1	-	-	**121**
Negligent	M	-	-	-	-	-	-	-	-	-	-	-	-	-	-	-	-	-	-	-	-	-	-	-	-
Manslaughter	F	-	-	-	-	-	-	-	-	-	-	-	-	-	-	-	-	-	-	-	-	-	-	-	-
	T	-	-	-	-	-	-	-	-	-	-	-	-	-	-	-	-	-	-	-	-	-	-	-	-
Rape	M	2	31	38	26	25	34	**156**	37	51	48	41	38	19	23	83	68	52	57	36	11	6	7	5	**738**
	F	-	-	-	2	-	1	**3**	3	3	2	-	2	-	-	1	-	4	2	-	-	-	-	-	**20**
	T	2	31	38	28	25	35	**159**	40	54	50	41	40	19	23	84	68	56	59	36	11	6	7	5	**758**
Robbery	M	4	19	49	52	61	66	**251**	73	79	49	49	25	25	29	85	83	73	41	13	2	2	1	-	**880**
	F	-	2	9	5	5	5	**26**	5	3	10	5	2	1	-	10	13	7	7	1	1	-	-	-	**91**
	T	4	21	58	57	66	71	**277**	78	82	59	54	27	26	29	95	96	80	48	14	3	2	1	-	**971**
Assault	M	8	73	149	132	145	144	**651**	180	159	137	135	152	121	98	391	297	291	234	155	70	25	18	17	**3,131**
	F	1	11	32	18	35	37	**134**	42	30	36	34	31	28	32	85	118	91	71	36	14	3	1	5	**791**
	T	9	84	181	150	180	181	**785**	222	189	173	169	183	149	130	476	415	382	305	191	84	28	19	22	**3,922**
Burglary	M	14	108	246	236	232	241	**1,077**	288	183	144	121	82	61	53	196	160	182	91	60	20	4	-	2	**2,724**
	F	6	19	29	27	16	29	**126**	22	19	12	8	7	9	5	25	22	20	12	3	2	-	1	-	**293**
	T	20	127	275	263	248	270	**1,203**	310	202	156	129	89	70	58	221	182	202	103	63	22	4	1	2	**3,017**
Larceny	M	80	651	1,384	881	1,150	1,101	**5,247**	965	726	529	402	301	204	206	774	861	847	733	360	216	94	56	95	**12,616**
	F	50	449	1,145	703	849	669	**3,865**	466	347	279	205	218	151	123	543	548	499	365	209	127	65	41	55	**8,106**
	T	130	1,100	2,529	1,584	1,999	1,770	**9,112**	1,431	1,073	808	607	519	355	329	1,317	1,409	1,346	1,098	569	343	159	97	150	**20,722**
Motor	M	2	19	162	160	239	163	**745**	199	187	124	69	82	70	42	168	94	100	73	26	15	8	-	1	**2,003**
Vehicle	F	-	9	56	44	27	30	**166**	22	21	13	7	9	6	7	25	36	27	11	1	1	-	-	-	**352**
Theft	T	2	28	218	204	266	193	**911**	221	208	137	76	91	76	49	193	130	127	84	27	16	8	-	1	**2,355**
Arson	M	5	34	45	23	19	8	**134**	15	1	4	5	4	2	3	14	4	5	4	3	4	-	-	-	**202**
	F	-	2	-	-	1	-	**3**	1	-	-	-	-	-	-	1	-	-	2	2	1	-	-	-	**10**
	T	5	36	45	23	20	8	**137**	16	1	4	5	4	2	3	15	4	5	6	5	5	-	-	-	**212**
PART 1	**M**	**115**	**935**	**2,075**	**1,510**	**1,873**	**1,764**	**8,272**	**1,767**	**1,389**	**1,042**	**827**	**692**	**507**	**457**	**1,728**	**1,576**	**1,558**	**1,243**	**657**	**341**	**140**	**82**	**120**	**22,398**
TOTAL	**F**	**57**	**492**	**1,271**	**799**	**933**	**772**	**4,324**	**562**	**424**	**352**	**263**	**269**	**195**	**168**	**694**	**737**	**652**	**470**	**252**	**147**	**68**	**43**	**60**	**9,680**
	T	**172**	**1,427**	**3,346**	**2,309**	**2,806**	**2,536**	**12,596**	**2,329**	**1,813**	**1,394**	**1,090**	**961**	**702**	**625**	**2,422**	**2,313**	**2,210**	**1,713**	**909**	**488**	**208**	**125**	**180**	**32,078**
Other Assaults	M	50	431	804	496	551	501	**2,833**	439	452	451	515	558	480	482	1,955	1,830	1,806	1,467	786	356	143	71	63	**14,687**
	F	3	111	345	210	258	178	**1,105**	128	118	97	127	99	88	72	389	379	400	228	138	44	11	15	7	**3,445**
	T	53	542	1,149	706	809	679	**3,938**	567	570	548	642	657	568	554	2,344	2,209	2,206	1,695	924	400	154	86	70	**18,132**
Forgery/	M	-	1	9	17	30	69	**126**	71	116	98	63	63	51	37	187	201	239	147	73	40	13	2	4	**1,531**
Counterfeiting	F	-	1	8	6	25	34	**74**	68	75	43	58	58	36	25	169	173	190	98	33	16	5	2	4	**1,127**
	T	-	2	17	23	55	103	**200**	139	191	141	121	121	87	62	356	374	429	245	106	56	18	4	8	**2,658**
Fraud	M	-	-	21	21	39	75	**156**	149	186	159	183	149	140	101	519	391	358	292	162	85	63	12	18	**3,123**
	F	-	3	8	9	41	50	**111**	92	110	126	93	126	100	95	399	329	279	194	112	60	24	6	6	**2,262**
	T	-	3	29	30	80	125	**267**	241	296	285	276	275	240	196	918	720	637	486	274	145	87	18	24	**5,385**
Embezzlement	M	-	-	-	-	-	-	-	-	-	-	-	-	-	-	-	-	-	-	-	-	1	-	-	**1**
	F	-	-	-	-	-	-	-	-	-	-	-	-	-	1	1	2	-	-	-	-	-	-	-	**4**
	T	-	-	-	-	-	-	-	-	-	-	-	-	-	1	1	2	-	-	-	-	1	-	-	**5**
Stolen Property	M	7	41	107	114	125	130	**524**	155	134	87	79	65	50	49	134	128	130	75	30	15	4	1	2	**1,662**
	F	1	11	33	22	15	7	**89**	19	22	18	12	14	8	10	37	48	35	17	5	3	1	-	-	**338**
	T	8	52	140	136	140	137	**613**	174	156	105	91	79	58	59	171	176	165	92	35	18	5	1	2	**2,000**
Vandalism	M	47	263	519	356	543	477	**2,205**	341	254	212	194	171	97	106	255	219	184	155	89	40	13	6	8	**4,549**
	F	7	26	84	61	75	51	**304**	58	40	30	35	21	16	17	70	43	57	24	9	7	1	2	2	**736**
	T	54	289	603	417	618	528	**2,509**	399	294	242	229	192	113	123	325	262	241	179	98	47	14	8	10	**5,285**
Weapons	M	6	57	138	92	138	112	**543**	130	85	85	84	62	53	48	153	103	71	63	44	24	5	3	6	**1,562**
	F	2	7	20	6	9	6	**50**	13	14	1	3	6	4	4	13	12	11	6	4	2	1	1	1	**146**
	T	8	64	158	98	147	118	**593**	143	99	86	87	68	57	52	166	115	82	69	48	26	6	4	7	**1,708**
Prostitution	M	5	1	3	6	6	7	**28**	25	30	27	25	28	29	22	154	146	125	103	61	38	28	9	12	**890**
	F	6	-	2	3	10	8	**29**	15	32	33	28	14	16	22	167	201	194	123	45	10	1	4	3	**937**
	T	11	1	5	9	16	15	**57**	40	62	60	53	42	45	44	321	347	319	226	106	48	29	13	15	**1,827**
Other Sex	M	4	39	83	51	37	35	**249**	36	39	35	35	29	24	29	115	105	134	71	66	42	14	12	25	**1,060**
Offenses	F	-	3	4	2	1	3	**13**	-	1	2	5	1	1	-	4	2	2	-	1	-	-	-	-	**32**
	T	4	42	87	53	38	38	**262**	36	40	37	40	30	25	29	119	107	136	71	67	42	14	12	25	**1,092**

TABLE 14
TOTAL ARRESTS BY AGE AND SEX IN MINNESOTA FOR 2001

Offense		Under 10	10-12	13-14	15	16	17	Total Under 18	18	19	20	21	22	23	24	25-29	30-34	35-39	40-44	45-49	50-54	55-59	60-64	65 & Over	GRAND TOTAL
Narcotics	M	17	53	420	559	924	1,111	**3,084**	1,417	1,253	993	918	734	585	520	1,715	1,198	1,147	808	418	167	52	9	11	**15,029**
	F	2	20	128	144	182	185	**661**	208	190	159	128	110	82	85	344	308	329	242	84	26	5	1	3	**2,965**
	T	19	73	548	703	1,106	1,296	**3,745**	1,625	1,443	1,152	1,046	844	667	605	2,059	1,506	1,476	1,050	502	193	57	10	14	**17,994**
Gambling	M	-	-	2	1	5	11	**19**	6	6	8	3	2	2	3	4	3	3	2	2	1	1	2	1	**68**
	F	-	-	-	-	1	-	**1**	1	4	-	-	-	1	-	2	-	1	2	1	1	-	-	-	**14**
	T	-	-	2	1	6	11	**20**	7	10	8	3	2	3	3	6	3	4	4	3	2	1	2	1	**82**
Family/	M	-	-	1	2	1	2	**6**	31	15	18	22	29	18	15	64	67	84	75	34	12	2	4	3	**499**
Children	F	-	-	2	1	-	2	**5**	5	8	8	11	7	7	7	46	42	45	27	9	7	2	4	-	**240**
	T	-	-	3	3	1	4	**11**	36	23	26	33	36	25	22	110	109	129	102	43	19	4	8	3	**739**
D.U.I.	M	-	-	6	15	177	394	**592**	794	1,043	1,135	1,387	1,252	1,134	936	3,792	2,959	2,764	2,449	1,580	1,025	469	249	268	**23,828**
	F	2	-	1	12	46	115	**176**	210	225	268	312	304	275	220	829	876	918	770	439	189	93	40	36	**6,180**
	T	2	-	7	27	223	509	**768**	1,004	1,268	1,403	1,699	1,556	1,409	1,156	4,621	3,835	3,682	3,219	2,019	1,214	562	289	304	**30,008**
Liquor Laws	M	25	12	340	689	1,360	2,042	**4,468**	3,811	4,312	3,482	439	282	300	199	823	771	905	831	542	332	105	52	35	**21,689**
	F	7	25	342	536	788	978	**2,676**	1,785	1,758	1,223	167	141	142	110	464	492	411	319	153	86	39	12	23	**10,001**
	T	32	37	682	1,225	2,148	3,020	**7,144**	5,596	6,070	4,705	606	423	442	309	1,287	1,263	1,316	1,150	695	418	144	64	58	**31,690**
Disorderly	M	39	300	735	510	560	475	**2,619**	466	484	438	664	528	432	395	1,283	992	889	793	474	252	95	47	43	**10,894**
Conduct	F	9	62	293	171	172	136	**843**	145	100	99	96	117	77	55	251	228	226	162	82	25	20	9	5	**2,540**
	T	48	362	1,028	681	732	611	**3,462**	611	584	537	760	645	509	450	1,534	1,220	1,115	955	556	277	115	56	48	**13,434**
Vagrancy	M	3	-	-	1	2	2	**8**	7	10	10	9	3	1	7	33	71	90	89	94	24	11	4	-	**471**
	F	-	-	-	-	-	1	**1**	2	-	3	1	1	-	1	4	5	6	4	3	-	-	-	-	**31**
	T	3	-	-	1	2	3	**9**	9	10	13	10	4	1	8	37	76	96	93	97	24	11	4	-	**502**
Other Offenses	M	42	168	913	1,150	1,584	1,562	**5,419**	1,380	1,631	1,587	1,509	1,308	1,101	936	3,609	3,365	3,405	2,673	1,338	766	350	131	193	**30,701**
(Except Traffic)	F	8	66	464	510	580	461	**2,089**	298	366	347	267	268	233	179	867	909	896	695	327	144	78	39	69	**8,071**
	T	50	234	1,377	1,660	2,164	2,023	**7,508**	1,678	1,997	1,934	1,776	1,576	1,334	1,115	4,476	4,274	4,301	3,368	1,665	910	428	170	262	**38,772**
PART 2	**M**	**245**	**1,366**	**4,101**	**4,080**	**6,082**	**7,005**	**22,879**	**9,258**	**10,050**	**8,825**	**6,129**	**5,263**	**4,497**	**3,885**	**14,795**	**12,549**	**12,334**	**10,093**	**5,793**	**3,219**	**1,369**	**614**	**692**	**132,244**
TOTAL	**F**	**47**	**335**	**1,734**	**1,693**	**2,203**	**2,215**	**8,227**	**3,047**	**3,063**	**2,457**	**1,343**	**1,287**	**1,086**	**903**	**4,056**	**4,049**	**4,000**	**2,911**	**1,445**	**620**	**281**	**135**	**159**	**39,069**
	T	**292**	**1,701**	**5,835**	**5,773**	**8,285**	**9,220**	**31,106**	**12,305**	**13,113**	**11,282**	**7,472**	**6,550**	**5,583**	**4,788**	**18,851**	**16,598**	**16,334**	**13,004**	**7,238**	**3,839**	**1,650**	**749**	**851**	**171,313**
Curfew/	M	23	242	911	724	1,041	905	**3,846**	-	-	-	-	1	-	-	1	1	-	1	-	-	-	-	-	**3,850**
Loitering	F	12	129	490	416	566	512	**2,125**	-	-	-	-	-	-	-	-	-	1	3	-	-	-	-	-	**2,129**
	T	35	371	1,401	1,140	1,607	1,417	**5,971**	-	-	-	-	1	-	-	1	1	1	4	-	-	-	-	-	**5,979**
Runaways	M	4	89	308	277	286	199	**1,163**	1	-	-	-	-	-	-	-	-	-	-	-	-	-	-	-	**1,164**
	F	1	80	443	445	426	221	**1,616**	-	-	-	-	-	-	-	-	-	-	-	-	-	-	-	-	**1,616**
	T	5	169	751	722	712	420	**2,779**	1	-	-	-	-	-	-	-	-	-	-	-	-	-	-	-	**2,780**
GRAND	**M**	**387**	**2,632**	**7,395**	**6,591**	**9,282**	**9,873**	**36,160**	**11,026**	**11,439**	**9,867**	**6,956**	**5,956**	**5,004**	**4,342**	**16,524**	**14,126**	**13,892**	**11,337**	**6,450**	**3,560**	**1,509**	**696**	**812**	**159,656**
TOTAL	**F**	**117**	**1,036**	**3,938**	**3,353**	**4,128**	**3,720**	**16,292**	**3,609**	**3,487**	**2,809**	**1,606**	**1,556**	**1,281**	**1,071**	**4,750**	**4,786**	**4,653**	**3,384**	**1,697**	**767**	**349**	**178**	**219**	**52,494**
	T	**504**	**3,668**	**11,333**	**9,944**	**13,410**	**13,593**	**52,452**	**14,635**	**14,926**	**12,676**	**8,562**	**7,512**	**6,285**	**5,413**	**21,274**	**18,912**	**18,545**	**14,721**	**8,147**	**4,327**	**1,858**	**874**	**1,031**	**212,150**

FIGURE 24
NUMBER OF ARRESTS BY AGE FOR 2001

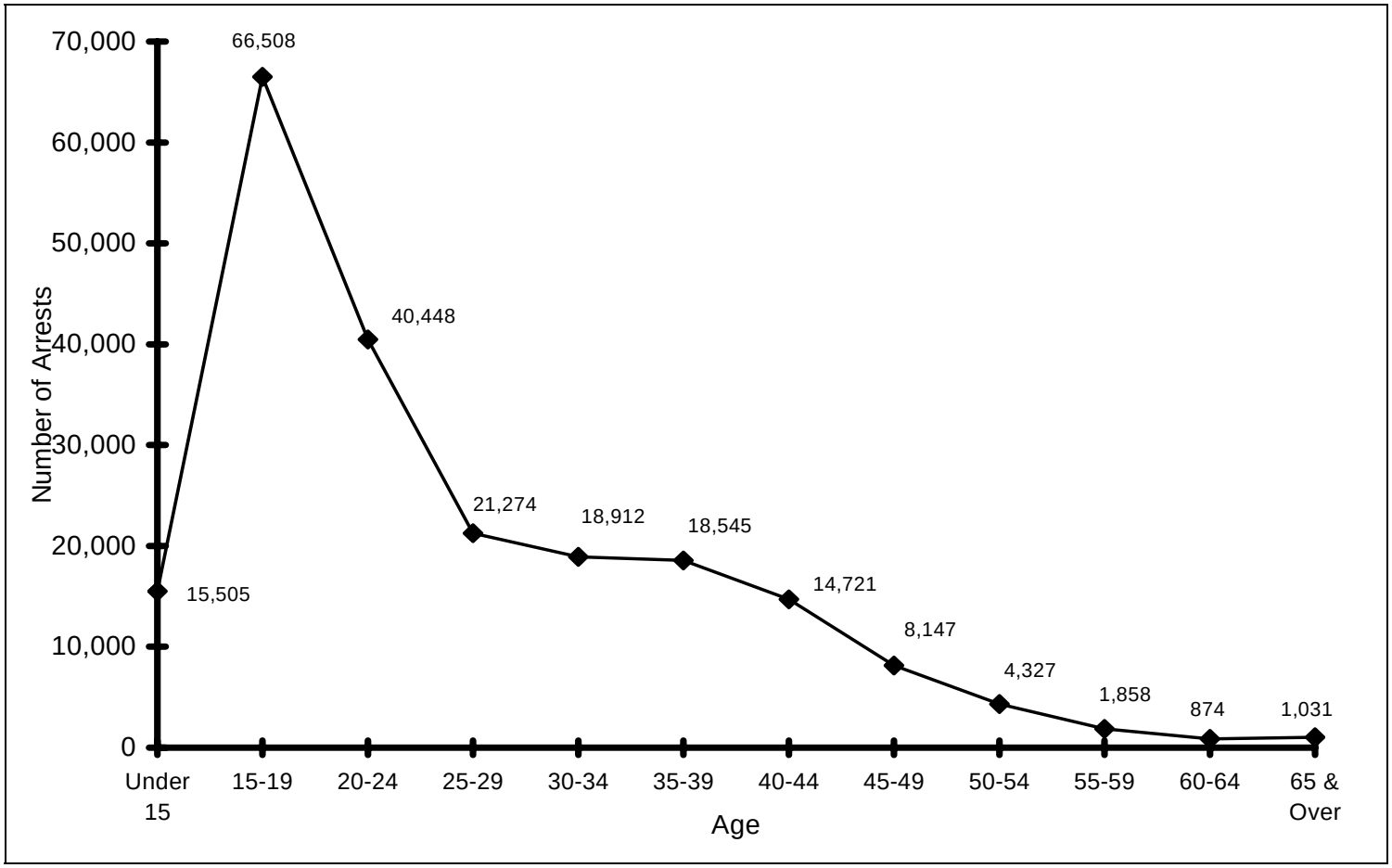

FIGURE 25
PERCENTAGE OF PERSONS ARRESTED
BY AGE GROUP, 1997 - 2001

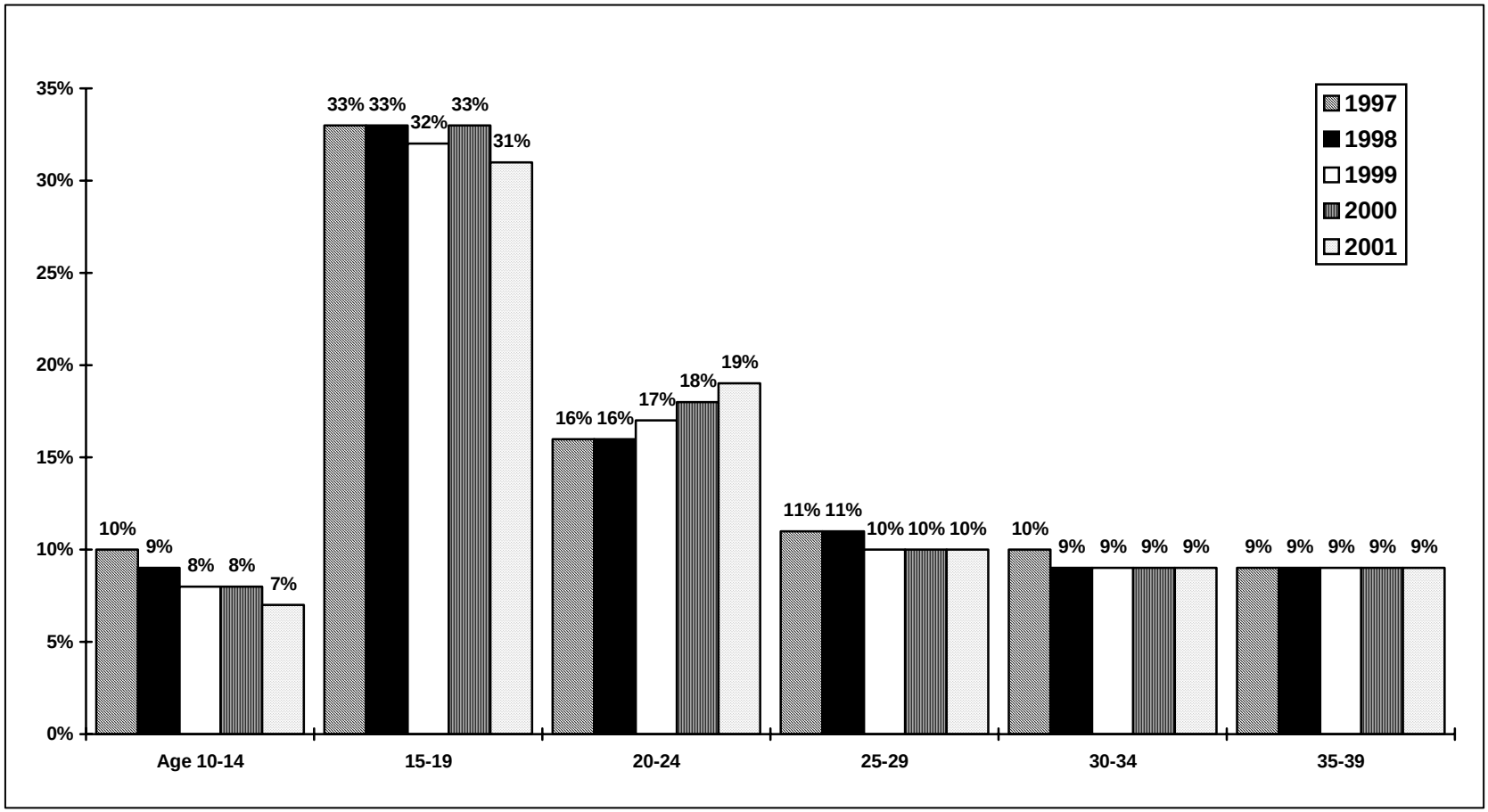

TABLE 15
OFFENSE AND RACE OF PERSONS ARRESTED IN 2001

	JUVENILE				ADULT					ETHNICITY	
Offenses	**White**	**African American**	**Indian/ Alaskan**	**Asian**	**White**	**African American**	**Indian/ Alaskan**	**Asian**	**Grand Total**	**Hispanic**	**Not Hispanic**
Murder/Non-Negligent Man.	6	3	1	2	57	43	3	6	121	38	83
Rape	119	29	6	5	402	167	22	8	758	97	661
Robbery	69	181	18	9	209	435	32	18	971	92	879
Aggravated Assaults	496	192	59	38	1,691	1,092	250	104	3,922	468	3,454
Burglary	952	143	71	37	1,336	343	107	28	3,017	189	2,828
Larceny	6,788	1,559	353	412	7,961	2,829	508	312	20,722	3,149	17,573
Motor Vehicle Theft	557	172	102	80	695	605	90	54	2,355	173	2,182
Arson	117	12	6	2	60	7	6	2	212	7	205
Part 1 Total	**9,104**	**2,291**	**616**	**585**	**12,411**	**5,521**	**1,018**	**532**	**32,078**	**4,213**	**27,865**
Other Assault	2,716	909	229	84	9,560	3,475	909	250	18,132	1,814	16,318
Forgery/Counterfeiting	162	29	2	7	1,528	824	65	41	2,658	348	2,310
Fraud	197	46	6	18	4,043	756	199	120	5,385	423	4,962
Embezzlement	-	-	-	-	4	1	-	-	5	-	5
Stolen Property	399	131	27	56	757	544	44	42	2,000	224	1,776
Vandalism	1,940	347	146	76	1,909	646	179	42	5,285	352	4,933
Weapons	417	136	14	26	648	405	35	27	1,708	130	1,578
Prostitution	14	37	5	1	705	936	94	35	1,827	77	1,750
Other Sex Offenses	220	31	7	4	665	118	33	14	1,092	104	988
Narcotics	3,083	503	102	57	9,561	4,207	350	131	17,994	1,334	16,660
Gambling	6	14	-	-	32	29	1	-	82	2	80
Family/Children	8	1	2	-	521	150	31	26	739	60	679
D.U.I.	732	9	15	12	26,671	1,383	838	348	30,008	1,740	28,268
Liquor Laws	6,471	189	372	112	21,175	2,137	982	252	31,690	984	30,706
Disorderly Conduct	2,414	809	148	91	6,656	2,581	536	199	13,434	1,075	12,359
Vagrancy	6	2	1	-	183	220	90	-	502	3	499
Other (Except Traffic)	6,144	883	283	198	20,948	8,353	1,499	464	38,772	2,739	36,033
Part 2 Total	24,929	4,076	1,359	742	105,566	26,765	5,885	1,991	171,313	11,409	159,904
Curfew/Loitering	3,607	1,777	328	259	8	-	-	-	5,979	425	5,554
Runaways	1,924	547	130	178	1	-	-	-	2,780	239	2,541
Grand Total	**39,564**	**8,691**	**2,433**	**1,764**	**117,986**	**32,286**	**6,903**	**2,523**	**212,150**	**16,286**	**195,864**

TABLE 16
ARRESTS BY AGENCY - 2001

NCIC NUMBER	AGENCY	GRAND TOTAL	TOTAL PART 1	TOTAL PART 2	TOTAL OTHER *	Juvenile Part 1	Juvenile Part 2	Juvenile Other*	Juvenile Total	Adult Part 1	Adult Part 2	Adult Total
	STATEWIDE TOTAL	**212,150**	**32,078**	**171,313**	**8,750**	**12,596**	**31,106**	**8,750**	**52,452**	**19,482**	**140,216**	**159,698**
MN0010000	**Aitkin County Total**	**513**	**106**	**407**	**-**	**37**	**71**	**-**	**108**	**69**	**336**	**405**
	Anoka County Total	**11,882**	**2,278**	**9,073**	**531**	**1,020**	**2,401**	**531**	**3,952**	**1,258**	**6,672**	**7,930**
MN0020000	Anoka Co. Sheriff	380	**51**	**318**	**11**	26	105	11	142	25	213	238
MN0020100	Anoka PD	834	**90**	**684**	**60**	50	172	60	282	40	512	552
MN0020200	Blaine	1,903	**501**	**1,326**	**76**	263	357	76	696	238	969	1,207
MN0020300	Centennial Lakes	509	**55**	**426**	**28**	27	134	28	189	28	292	320
MN0020400	Columbia Heights	1,371	**207**	**1,120**	**44**	53	209	44	306	154	911	1,065
MN0020500	Coon Rapids	2,212	**537**	**1,526**	**149**	270	479	149	898	267	1,047	1,314
MN0020600	Fridley	1,645	**512**	**1,052**	**81**	161	247	81	489	351	805	1,156
MN0020700	Lino Lakes	521	**43**	**454**	**24**	22	112	24	158	21	342	363
MN0020800	Spring Lake Park	426	**14**	**406**	**6**	3	78	6	87	11	328	339
MN002090X	East Bethel	318	**35**	**278**	**5**	9	59	5	73	26	219	245
MN002100X	Ham Lake	270	**39**	**225**	**6**	22	29	6	57	17	196	213
MN002120X	Andover	472	**59**	**393**	**20**	31	125	20	176	28	268	296
MN0021300	Ramsey	452	**78**	**368**	**6**	53	83	6	142	25	285	310
MN002140X	Hilltop	234	**16**	**208**	**10**	4	56	10	70	12	152	164
MN0021500	St. Francis	335	**41**	**289**	**5**	26	156	5	187	15	133	148
	Becker County Total	**555**	**52**	**503**	**-**	**20**	**40**	**-**	**60**	**32**	**463**	**495**
MN0030000	Becker Co. Sheriff	315	**11**	**304**	**-**	1	5	-	6	10	299	309
MN0030100	Detroit Lakes	240	**41**	**199**	**-**	19	35	-	54	22	164	186
	Beltrami County Total	**2,626**	**447**	**2,165**	**14**	**182**	**346**	**14**	**542**	**265**	**1,819**	**2,084**
MN0040000	Beltrami Co. Sheriff	903	**98**	**805**	**-**	33	89	-	122	65	716	781
MN0040100	Bemidji	1,723	**349**	**1,360**	**14**	149	257	14	420	200	1,103	1,303
	Benton County Total	**807**	**113**	**676**	**18**	**39**	**136**	**18**	**193**	**74**	**540**	**614**
MN0050000	Benton Co. Sheriff	392	**37**	**337**	**18**	16	59	18	93	21	278	299
MN0050200	Sauk Rapids	415	**76**	**339**	**-**	23	77	-	100	53	262	315
	Big Stone County Total	**245**	**47**	**196**	**2**	**21**	**82**	**2**	**105**	**26**	**114**	**140**
MN0060000	Big Stone Co. Sheriff	127	**36**	**89**	**2**	15	32	2	49	21	57	78
MN0060100	Ortonville	118	**11**	**107**	**-**	6	50	-	56	5	57	62
	Blue Earth County Total	**3,777**	**524**	**3,249**	**4**	**245**	**364**	**4**	**613**	**279**	**2,885**	**3,164**
MN0070000	Blue Earth Co. Sheriff	1,028	**33**	**995**	**-**	9	75	-	84	24	920	944
MN0070100	Mankato	2,749	**491**	**2,254**	**4**	236	289	4	529	255	1,965	2,220

** "Other" arrests include juvenile status offenses of Runaways and Curfew/Loitering*

TABLE 16
ARRESTS BY AGENCY - 2001

NCIC NUMBER	AGENCY	GRAND TOTAL	TOTAL PART 1	TOTAL PART 2	TOTAL OTHER *	Juvenile Part 1	Juvenile Part 2	Juvenile Other*	Juvenile Total	Adult Part 1	Adult Part 2	Adult Total
	Brown County Total	**608**	**73**	**535**	**-**	**37**	**146**	**-**	**183**	**36**	**389**	**425**
MN0080000	Brown Co. Sheriff	154	**3**	**151**	**-**	-	19	-	19	3	132	135
MN0080100	New Ulm	415	**65**	**350**	**-**	33	125	-	158	32	225	257
MN0080200	Sleepy Eye	39	**5**	**34**	**-**	4	2	-	6	1	32	33
MN0080300	Springfield	-	**-**	**-**	**-**	-	-	-	-	-	-	-
	Carlton County Total	**1,320**	**186**	**1,084**	**50**	**89**	**222**	**50**	**361**	**97**	**862**	**959**
MN0090000	Carlton Co. Sheriff	547	**61**	**461**	**25**	35	104	25	164	26	357	383
MN0090100	Cloquet	704	**119**	**562**	**23**	53	115	23	191	66	447	513
MN0090200	Moose Lake	58	**5**	**51**	**2**	1	3	2	6	4	48	52
MN0090400	Scanlon	11	**1**	**10**	**-**	-	-	-	-	1	10	11
	Carver County Total	**2,264**	**292**	**1,803**	**169**	**129**	**667**	**169**	**965**	**163**	**1,136**	**1,299**
MN0100000	Carver Co. Sheriff	544	**56**	**466**	**22**	18	177	22	217	38	289	327
MN0100100	Chanhassen	448	**59**	**342**	**47**	38	89	47	174	21	253	274
MN0100200	Chaska	1,050	**145**	**814**	**91**	54	318	91	463	91	496	587
MN010030X	Waconia	222	**32**	**181**	**9**	19	83	9	111	13	98	111
MN0110000	**Cass County Total**	**1,273**	**214**	**1,059**	**-**	**60**	**201**	**-**	**261**	**154**	**858**	**1,012**
	Chippewa County Total	**208**	**25**	**183**	**-**	**8**	**28**	**-**	**36**	**17**	**155**	**172**
MN0120000	Chippewa Co. Sheriff	5	**2**	**3**	**-**	-	-	-	-	2	3	5
MN0120200	Montevideo	203	**23**	**180**	**-**	8	28	-	36	15	152	167
	Chisago County Total	**1,371**	**188**	**1,166**	**17**	**86**	**317**	**17**	**420**	**102**	**849**	**951**
MN0130000	Chisago Co. Sheriff	837	**106**	**721**	**10**	48	159	10	217	58	562	620
MN0130300	Chisago City	91	**12**	**77**	**2**	3	16	2	21	9	61	70
MN0130400	Lindstrom	199	**21**	**178**	**-**	12	99	-	111	9	79	88
MN0130500	North Branch	243	**49**	**189**	**5**	23	43	5	71	26	146	172
MN0130800	Wyoming	1	**-**	**1**	**-**	-	-	-	-	-	1	1
	Clay County Total	**2,874**	**304**	**2,436**	**134**	**130**	**405**	**134**	**669**	**174**	**2,031**	**2,205**
MN0140000	Clay Co. Sheriff	382	**16**	**366**	**-**	5	49	-	54	11	317	328
MN0140200	Dilworth	389	**83**	**291**	**15**	42	50	15	107	41	241	282
MN0140400	Moorhead	2,103	**205**	**1,779**	**119**	83	306	119	508	122	1,473	1,595
MN0150000	**Clearwater County Total**	**166**	**27**	**139**	**-**	**9**	**7**	**-**	**16**	**18**	**132**	**150**
	Cook County Total	**219**	**26**	**193**	**-**	**5**	**20**	**-**	**25**	**21**	**173**	**194**
MN0160000	Cook Co. Sheriff	219	**26**	**193**	**-**	5	20	-	25	21	173	194
MN0160100	Grand Marais	-	**-**	**-**	**-**	-	-	-	-	-	-	-
	Cottonwood County Total	**325**	**50**	**270**	**5**	**30**	**46**	**5**	**81**	**20**	**224**	**244**

** "Other" arrests include juvenile status offenses of Runaways and Curfew/Loitering*

TABLE 16
ARRESTS BY AGENCY - 2001

NCIC NUMBER	AGENCY	GRAND TOTAL	TOTAL PART 1	TOTAL PART 2	TOTAL OTHER *	Juvenile Part 1	Juvenile Part 2	Juvenile Other*	Juvenile Total	Adult Part 1	Adult Part 2	Adult Total
MN0170000	Cottonwood Co. Sheriff	60	**2**	**58**	**-**	-	9	-	9	2	49	51
MN0170100	Mountain Lake	40	**14**	**23**	**3**	9	2	3	14	5	21	26
MN0170200	Windom	225	**34**	**189**	**2**	21	35	2	58	13	154	167
	Crow Wing County Total	**216**	**23**	**169**	**24**	**12**	**54**	**24**	**90**	**11**	**115**	**126**
MN0180000	Crow Wing Co. Sheriff	-	-	-	-	-	-	-	-	-	-	-
MN0180100	Brainerd	-	-	-	-	-	-	-	-	-	-	-
MN0180200	Crosby	215	**22**	**169**	**24**	12	54	24	90	10	115	125
MN0180500	Baxter	1	**1**	**-**	**-**	-	-	-	-	1	-	1
	Dakota County Total	**11,360**	**1,737**	**9,384**	**239**	**690**	**2,295**	**239**	**3,224**	**1,047**	**7,089**	**8,136**
MN0190000	Dakota Co. Sheriff	582	**48**	**532**	**2**	21	43	2	66	27	489	516
MN0190100	Burnsville	595	**145**	**450**	**-**	53	189	-	242	92	261	353
MN0190200	Farmington	687	**52**	**626**	**9**	23	169	9	201	29	457	486
MN0190300	Hastings	698	**94**	**603**	**1**	51	168	1	220	43	435	478
MN0190400	Mendota Heights	56	**11**	**45**	**-**	6	17	-	23	5	28	33
MN0190500	Rosemount	692	**74**	**539**	**79**	25	212	79	316	49	327	376
MN0190600	South St. Paul	797	**73**	**704**	**20**	28	199	20	247	45	505	550
MN0190700	West St. Paul	643	**156**	**483**	**4**	10	12	4	26	146	471	617
MN0190800	Eagan	2,003	**316**	**1,681**	**6**	135	258	6	399	181	1,423	1,604
MN0190900	Inver Grove Heights	1,209	**163**	**1,042**	**4**	63	224	4	291	100	818	918
MN0191000	Apple Valley	1,681	**344**	**1,277**	**60**	170	414	60	644	174	863	1,037
MN0191100	Lakeville	1,717	**261**	**1,402**	**54**	105	390	54	549	156	1,012	1,168
	Dodge County Total	**571**	**8**	**563**	**-**	**3**	**98**	**-**	**101**	**5**	**465**	**470**
MN0200000	Dodge Co. Sheriff	468	**4**	**464**	**-**	2	80	-	82	2	384	386
MN0200200	Kasson	103	**4**	**99**	**-**	1	18	-	19	3	81	84
	Douglas County Total	**1,414**	**208**	**1,140**	**66**	**108**	**215**	**66**	**389**	**100**	**925**	**1,025**
MN0210000	Douglas Co. Sheriff	798	**45**	**705**	**48**	15	104	48	167	30	601	631
MN0210100	Alexandria	616	**163**	**435**	**18**	93	111	18	222	70	324	394
	Faribault County Total	**276**	**38**	**225**	**13**	**20**	**42**	**13**	**75**	**18**	**183**	**201**
MN0220000	Faribault Co. Sheriff	135	**17**	**109**	**9**	5	5	9	19	12	104	116
MN0220100	Blue Earth	141	**21**	**116**	**4**	15	37	4	56	6	79	85
MN0220400	Wells	-	-	-	-	-	-	-	-	-	-	-
MN0230000	**Fillmore County Total**	**6**	**2**	**4**	**-**	**2**	**-**	**-**	**2**	**-**	**4**	**4**
	Freeborn County Total	**2,272**	**262**	**1,901**	**109**	**81**	**247**	**109**	**437**	**181**	**1,654**	**1,835**
MN0240000	Freeborn Co. Sheriff	550	**48**	**470**	**32**	13	80	32	125	35	390	425

** "Other" arrests include juvenile status offenses of Runaways and Curfew/Loitering*

TABLE 16
ARRESTS BY AGENCY - 2001

NCIC NUMBER	AGENCY	GRAND TOTAL	TOTAL PART 1	TOTAL PART 2	TOTAL OTHER *	Juvenile Part 1	Juvenile Part 2	Juvenile Other*	Juvenile Total	Adult Part 1	Adult Part 2	Adult Total
MN0240100	Albert Lea	1,722	**214**	**1,431**	**77**	68	167	77	312	146	1,264	1,410
	Goodhue County Total	**2,237**	**317**	**1,915**	**5**	**144**	**426**	**5**	**575**	**173**	**1,489**	**1,662**
MN0250000	Goodhue Co. Sheriff	504	**66**	**438**	**-**	41	133	-	174	25	305	330
MN0250100	Cannon Falls	330	**49**	**276**	**5**	34	58	5	97	15	218	233
MN0250300	Red Wing	1,153	**167**	**986**	**-**	51	197	-	248	116	789	905
MN0250800	Zumbrota	250	**35**	**215**	**-**	18	38	-	56	17	177	194
MN0260000	**Grant County Total**	**241**	**33**	**206**	**2**	**20**	**32**	**2**	**54**	**13**	**174**	**187**
	Hennepin County Total	**63,926**	**10,275**	**48,501**	**5,150**	**3,880**	**8,091**	**5,150**	**17,121**	**6,395**	**40,410**	**46,805**
MN0270000	Hennepin Co. Sheriff	817	**58**	**750**	**9**	17	146	9	172	41	604	645
MN0270100	Bloomington	5,168	**1,655**	**3,127**	**386**	638	689	386	1,713	1,017	2,438	3,455
MN0270200	Brooklyn Center	2,147	**846**	**1,074**	**227**	459	241	227	927	387	833	1,220
MN0270300	Brooklyn Park	2,950	**742**	**1,898**	**310**	261	511	310	1,082	481	1,387	1,868
MN0270400	Crystal	829	**225**	**531**	**73**	107	87	73	267	118	444	562
MN0270500	Deephaven-Woodland	131	**2**	**98**	**31**	-	41	31	72	2	57	59
MN0270600	Edina	1,095	**333**	**708**	**54**	109	175	54	338	224	533	757
MN0270700	South Lake Minnetonka	523	**22**	**464**	**37**	9	57	37	103	13	407	420
MN0270800	Golden Valley	594	**81**	**506**	**7**	23	76	7	106	58	430	488
MN0270900	Hopkins	556	**53**	**454**	**49**	9	96	49	154	44	358	402
MN0271100	Minneapolis	35,412	**4,194**	**28,059**	**3,159**	1,429	3,616	3,159	8,204	2,765	24,443	27,208
MN0271200	Minnetonka	1,561	**426**	**1,072**	**63**	205	350	63	618	221	722	943
MN0271300	Mound	447	**62**	**328**	**57**	43	81	57	181	19	247	266
MN0271400	New Hope	1,125	**95**	**939**	**91**	50	188	91	329	45	751	796
MN0271500	Orono	223	**9**	**208**	**6**	3	19	6	28	6	189	195
MN0271600	Osseo	185	**13**	**133**	**39**	6	38	39	83	7	95	102
MN0271700	Plymouth	1,806	**249**	**1,428**	**129**	91	399	129	619	158	1,029	1,187
MN0271800	Richfield	1,432	**263**	**1,105**	**64**	76	288	64	428	187	817	1,004
MN0271900	Robbinsdale	587	**76**	**507**	**4**	12	34	4	50	64	473	537
MN0272000	St. Anthony	290	**90**	**198**	**2**	30	37	2	69	60	161	221
MN0272100	St. Louis Park	792	**123**	**667**	**2**	27	60	2	89	96	607	703
MN0272300	Wayzata	209	**25**	**165**	**19**	5	26	19	50	20	139	159
MN0272400	Univ. of Minnesota PD	1,111	**30**	**1,075**	**6**	5	34	6	45	25	1,041	1,066
MN0272500	Metro Airport PD	50	**14**	**36**	**-**	1	-	-	1	13	36	49
MN0272600	Eden Prairie	1,144	**241**	**799**	**104**	100	244	104	448	141	555	696
MN0272700	Maple Grove	975	**177**	**795**	**3**	70	193	3	266	107	602	709

** "Other" arrests include juvenile status offenses of Runaways and Curfew/Loitering*

TABLE 16
ARRESTS BY AGENCY - 2001

NCIC NUMBER	AGENCY	GRAND TOTAL	TOTAL PART 1	TOTAL PART 2	TOTAL OTHER *	Juvenile Part 1	Juvenile Part 2	Juvenile Other*	Juvenile Total	Adult Part 1	Adult Part 2	Adult Total
MN0272800	Minnetrista	216	**27**	**167**	**22**	17	71	22	110	10	96	106
MN0272900	Champlin	787	**80**	**559**	**148**	43	196	148	387	37	363	400
MN0273000	Medina	243	**13**	**229**	**1**	-	25	1	26	13	204	217
MN0273100	Corcoran	23	**1**	**22**	**-**	1	3	-	4	-	19	19
MN0273200	Dayton	183	**15**	**151**	**17**	10	29	17	56	5	122	127
MN027360X	Minnetonka Beach	-	**-**	**-**	**-**	-	-	-	-	-	-	-
MN0273700	West Hennepin	182	**15**	**166**	**1**	8	18	1	27	7	148	155
MN027380X	Long Lake	-	**-**	**-**	**-**	-	-	-	-	-	-	-
MN0274000	Sub Henn Reg Dps	133	**20**	**83**	**30**	16	23	30	69	4	60	64
MN027410X	Spring Park	-	**-**	**-**	**-**	-	-	-	-	-	-	-
	Houston County Total	**442**	**13**	**426**	**3**	**5**	**101**	**3**	**109**	**8**	**325**	**333**
MN0280000	Houston Co. Sheriff	119	**-**	**117**	**2**	-	18	2	20	-	99	99
MN0280100	Caledonia	152	**8**	**143**	**1**	4	40	1	45	4	103	107
MN0280300	La Crescent	171	**5**	**166**	**-**	1	43	-	44	4	123	127
	Hubbard County Total	**764**	**141**	**623**	**-**	**51**	**124**	**-**	**175**	**90**	**499**	**589**
MN0290000	Hubbard Co. Sheriff	349	**74**	**275**	**-**	27	47	-	74	47	228	275
MN0290100	Park Rapids	415	**67**	**348**	**-**	24	77	-	101	43	271	314
	Isanti County Total	**600**	**125**	**473**	**2**	**70**	**122**	**2**	**194**	**55**	**351**	**406**
MN0300000	Isanti Co. Sheriff	250	**19**	**231**	**-**	-	14	-	14	19	217	236
MN0300100	Cambridge	350	**106**	**242**	**2**	70	108	2	180	36	134	170
	Itasca County Total	**415**	**28**	**387**	**-**	**3**	**7**	**-**	**10**	**25**	**380**	**405**
MN0310000	Itasca Co. Sheriff	268	**15**	**253**	**-**	-	4	-	4	15	249	264
MN0310300	Grand Rapids	147	**13**	**134**	**-**	3	3	-	6	10	131	141
	Jackson County Total	**244**	**31**	**198**	**15**	**15**	**35**	**15**	**65**	**16**	**163**	**179**
MN0320000	Jackson Co. Sheriff	51	**1**	**50**	**-**	-	7	-	7	1	43	44
MN0320100	Jackson PD	161	**29**	**118**	**14**	15	24	14	53	14	94	108
MN0320200	Lakefield	32	**1**	**30**	**1**	-	4	1	5	1	26	27
	Kanabec County Total	**580**	**66**	**502**	**12**	**30**	**167**	**12**	**209**	**36**	**335**	**371**
MN0330000	Kanabec Co. Sheriff	285	**25**	**257**	**3**	9	79	3	91	16	178	194
MN0330100	Mora	295	**41**	**245**	**9**	21	88	9	118	20	157	177
	Kandiyohi County Total	**2,116**	**388**	**1,702**	**26**	**205**	**390**	**26**	**621**	**183**	**1,312**	**1,495**
MN0340000	Kandiyohi Co. Sheriff	739	**95**	**639**	**5**	54	161	5	220	41	478	519
MN0340100	Willmar	1,377	**293**	**1,063**	**21**	151	229	21	401	142	834	976
	Kittson County Total	**154**	**12**	**142**	**-**	**-**	**22**	**-**	**22**	**12**	**120**	**132**

** "Other" arrests include juvenile status offenses of Runaways and Curfew/Loitering*

TABLE 16
ARRESTS BY AGENCY - 2001

NCIC NUMBER	AGENCY	GRAND TOTAL	TOTAL PART 1	TOTAL PART 2	TOTAL OTHER *	Juvenile Part 1	Juvenile Part 2	Juvenile Other*	Juvenile Total	Adult Part 1	Adult Part 2	Adult Total
MN0350000	Kittson Co. Sheriff	154	12	142	-	-	22	-	22	12	120	132
MN0350100	Hallock	-	-	-	-	-	-	-	-	-	-	-
	Koochiching County Total	**583**	**72**	**488**	**23**	**37**	**176**	**23**	**236**	**35**	**312**	**347**
MN0360000	Koochiching Co. Sheriff	241	36	203	2	18	64	2	84	18	139	157
MN0360100	International Falls	342	36	285	21	19	112	21	152	17	173	190
	Lac Qui Parle County Total	**31**	**10**	**21**	**-**	**3**	**7**	**-**	**10**	**7**	**14**	**21**
MN0370000	Lac Qui Parle Co. Sheriff	20	6	14	-	-	5	-	5	6	9	15
MN0370100	Dawson	3	-	3	-	-	1	-	1	-	2	2
MN0370200	Madison	8	4	4	-	3	1	-	4	1	3	4
	Lake County Total	**194**	**35**	**159**	**-**	**17**	**40**	**-**	**57**	**18**	**119**	**137**
MN0380000	Lake Co. Sheriff	89	10	79	-	3	12	-	15	7	67	74
MN0380100	Silver Bay	-	-	-	-	-	-	-	-	-	-	-
MN0380200	Two Harbors	105	25	80	-	14	28	-	42	11	52	63
MN0390000	**Lake of the Woods Co. Total**	**143**	**56**	**87**	**-**	**52**	**3**	**-**	**55**	**4**	**84**	**88**
	Le Sueur County Total	**297**	**57**	**240**	**-**	**27**	**66**	**-**	**93**	**30**	**174**	**204**
MN0400000	Le Sueur Co. Sheriff	195	48	147	-	22	31	-	53	26	116	142
MN0400200	Le Sueur PD	102	9	93	-	5	35	-	40	4	58	62
MN0410000	**Lincoln County Total**	**-**	**-**	**-**	**-**	**-**	**-**	**-**	**-**	**-**	**-**	**-**
	Lyon County Total	**725**	**71**	**633**	**21**	**39**	**119**	**21**	**179**	**32**	**514**	**546**
MN0420000	Lyon Co. Sheriff	103	9	94	-	4	18	-	22	5	76	81
MN0420100	Marshall	622	62	539	21	35	101	21	157	27	438	465
MN0420200	Tracy	-	-	-	-	-	-	-	-	-	-	-
	McLeod County Total	**2,018**	**295**	**1,678**	**45**	**133**	**350**	**45**	**528**	**162**	**1,328**	**1,490**
MN0430000	McLeod Co. Sheriff	576	72	494	10	27	85	10	122	45	409	454
MN0430100	Glencoe	556	21	530	5	14	133	5	152	7	397	404
MN0430200	Hutchinson	886	202	654	30	92	132	30	254	110	522	632
MN0440000	**Mahnomen County Total**	**446**	**55**	**387**	**4**	**15**	**58**	**4**	**77**	**40**	**329**	**369**
MN0450000	**Marshall County Total**	**295**	**25**	**270**	**-**	**7**	**56**	**-**	**63**	**18**	**214**	**232**
	Martin County Total	**655**	**112**	**533**	**10**	**43**	**140**	**10**	**193**	**69**	**393**	**462**
MN0460000	Martin Co. Sheriff	110	12	97	1	5	17	1	23	7	80	87
MN0460100	Fairmont	545	100	436	9	38	123	9	170	62	313	375
	Meeker County Total	**697**	**68**	**613**	**16**	**23**	**138**	**16**	**177**	**45**	**475**	**520**
MN0470000	Meeker Co. Sheriff	403	31	372	-	7	55	-	62	24	317	341
MN0470100	Litchfield	294	37	241	16	16	83	16	115	21	158	179

** "Other" arrests include juvenile status offenses of Runaways and Curfew/Loitering*

TABLE 16
ARRESTS BY AGENCY - 2001

NCIC NUMBER	AGENCY	GRAND TOTAL	TOTAL PART 1	TOTAL PART 2	TOTAL OTHER *	Juvenile Part 1	Juvenile Part 2	Juvenile Other*	Juvenile Total	Adult Part 1	Adult Part 2	Adult Total
	Mille Lacs County Total	**2,439**	**210**	**2,209**	**20**	**85**	**398**	**20**	**503**	**125**	**1,811**	**1,936**
MN0480000	Mille Lacs Co. Sheriff	2,038	**111**	**1,915**	**12**	33	287	12	332	78	1,628	1,706
MN0480200	Princeton	401	**99**	**294**	**8**	52	111	8	171	47	183	230
	Morrison County Total	**585**	**69**	**516**	**-**	**30**	**50**	**-**	**80**	**39**	**466**	**505**
MN0490000	Morrison Co. Sheriff	406	**51**	**355**	**-**	20	41	-	61	31	314	345
MN0490100	Little Falls	179	**18**	**161**	**-**	10	9	-	19	8	152	160
	Mower County Total	**3,080**	**352**	**2,681**	**47**	**143**	**490**	**47**	**680**	**209**	**2,191**	**2,400**
MN0500000	Mower Co. Sheriff	688	**71**	**617**	**-**	28	108	-	136	43	509	552
MN0500100	Austin	2,392	**281**	**2,064**	**47**	115	382	47	544	166	1,682	1,848
	Murray County Total	**-**	**-**	**-**	**-**	**-**	**-**	**-**	**-**	**-**	**-**	**-**
MN0510000	Murray Co. Sheriff	-	**-**	**-**	**-**	-	-	-	-	-	-	-
MN0510200	Slayton	-	**-**	**-**	**-**	-	-	-	-	-	-	-
	Nicollet County Total	**1,339**	**71**	**1,245**	**23**	**29**	**174**	**23**	**226**	**42**	**1,071**	**1,113**
MN0520000	Nicollet Co. Sheriff	377	**12**	**365**	**-**	2	23	-	25	10	342	352
MN0520100	North Mankato	246	**7**	**239**	**-**	-	28	-	28	7	211	218
MN0520200	St. Peter	716	**52**	**641**	**23**	27	123	23	173	25	518	543
	Nobles County Total	**574**	**149**	**425**	**-**	**77**	**51**	**-**	**128**	**72**	**374**	**446**
MN0530000	Nobles Co. Sheriff	92	**14**	**78**	**-**	6	5	-	11	8	73	81
MN0530100	Worthington	482	**135**	**347**	**-**	71	46	-	117	64	301	365
MN0540000	**Norman County Total**	**2**	**-**	**2**	**-**	**-**	**-**	**-**	**-**	**-**	**2**	**2**
	Olmsted County Total	**4,910**	**1,153**	**3,595**	**162**	**442**	**724**	**162**	**1,328**	**711**	**2,871**	**3,582**
MN0550000	Olmsted Co. Sheriff	564	**66**	**498**	**-**	20	102	-	122	46	396	442
MN0550100	Rochester	4,220	**1,060**	**3,001**	**159**	417	589	159	1,165	643	2,412	3,055
MN055020X	Stewartville	126	**27**	**96**	**3**	5	33	3	41	22	63	85
	Otter Tail County Total	**1,903**	**233**	**1,664**	**6**	**104**	**313**	**6**	**423**	**129**	**1,351**	**1,480**
MN0560000	Otter Tail Co. Sheriff	776	**96**	**680**	**-**	38	133	-	171	58	547	605
MN0560100	Fergus Falls	1,127	**137**	**984**	**6**	66	180	6	252	71	804	875
	Pennington County Total	**1,000**	**105**	**882**	**13**	**54**	**194**	**13**	**261**	**51**	**688**	**739**
MN0570000	Pennington Co. Sheriff	357	**11**	**343**	**3**	3	35	3	41	8	308	316
MN0570100	Thief River Falls	643	**94**	**539**	**10**	51	159	10	220	43	380	423
MN0580000	**Pine County Total**	**1,256**	**107**	**1,140**	**9**	**31**	**196**	**9**	**236**	**76**	**944**	**1,020**
MN0590000	**Pipestone County Total**	**266**	**23**	**243**	**-**	**7**	**46**	**-**	**53**	**16**	**197**	**213**
	Polk County Total	**1,135**	**109**	**983**	**43**	**26**	**156**	**43**	**225**	**83**	**827**	**910**
MN0600000	Polk Co. Sheriff	215	**24**	**179**	**12**	7	20	12	39	17	159	176

** "Other" arrests include juvenile status offenses of Runaways and Curfew/Loitering*

TABLE 16
ARRESTS BY AGENCY - 2001

NCIC NUMBER	AGENCY	GRAND TOTAL	TOTAL PART 1	TOTAL PART 2	TOTAL OTHER *	Juvenile Part 1	Juvenile Part 2	Juvenile Other*	Juvenile Total	Adult Part 1	Adult Part 2	Adult Total
MN0600100	Crookston	234	**14**	**219**	**1**	5	48	1	54	9	171	180
MN0600200	East Grand Forks	686	**71**	**585**	**30**	14	88	30	132	57	497	554
	Pope County Total	**562**	**34**	**509**	**19**	**13**	**88**	**19**	**120**	**21**	**421**	**442**
MN0610000	Pope Co. Sheriff	434	**24**	**397**	**13**	10	82	13	105	14	315	329
MN0610100	Glenwood	128	**10**	**112**	**6**	3	6	6	15	7	106	113
	Ramsey County Total	**18,735**	**3,647**	**14,559**	**529**	**960**	**1,300**	**529**	**2,789**	**2,687**	**13,259**	**15,946**
MN0620000	Ramsey Co. Sheriff	359	**27**	**269**	**63**	8	28	63	99	19	241	260
MN062010X	Arden Hills	139	**12**	**119**	**8**	-	21	8	29	12	98	110
MN062020X	Falcon Heights	154	**15**	**137**	**2**	3	15	2	20	12	122	134
MN062030X	Lauderdale	95	**10**	**83**	**2**	1	3	2	6	9	80	89
MN0620400	Maplewood	2,392	**965**	**1,142**	**285**	486	205	285	976	479	937	1,416
MN0620500	Mounds View	633	**76**	**520**	**37**	42	73	37	152	34	447	481
MN0620600	New Brighton	714	**71**	**634**	**9**	35	151	9	195	36	483	519
MN0620700	North St. Paul	610	**79**	**509**	**22**	36	131	22	189	43	378	421
MN0620800	Roseville	1,721	**609**	**1,098**	**14**	253	131	14	398	356	967	1,323
MN0620900	St. Paul	10,003	**1,538**	**8,465**	**-**	-	-	-	-	1,538	8,465	10,003
MN0621000	White Bear Lake	1,067	**123**	**881**	**63**	67	387	63	517	56	494	550
MN062110X	Little Canada	332	**36**	**283**	**13**	8	83	13	104	28	200	228
MN062120X	Shoreview	247	**41**	**198**	**8**	14	34	8	56	27	164	191
MN062130X	Vadnais Heights	223	**40**	**180**	**3**	4	25	3	32	36	155	191
MN062150X	North Oaks	46	**5**	**41**	**-**	3	13	-	16	2	28	30
MN0630000	**Red Lake County Total**	**52**	**-**	**52**	**-**	**-**	**-**	**-**	**-**	**-**	**52**	**52**
	Redwood County Total	**565**	**74**	**481**	**10**	**22**	**155**	**10**	**187**	**52**	**326**	**378**
MN0640000	Redwood Co. Sheriff	241	**22**	**218**	**1**	5	55	1	61	17	163	180
MN0640200	Redwood Falls	324	**52**	**263**	**9**	17	100	9	126	35	163	198
	Renville County Total	**384**	**58**	**325**	**1**	**20**	**53**	**1**	**74**	**38**	**272**	**310**
MN0650000	Renville Co. Sheriff	321	**39**	**281**	**1**	12	43	1	56	27	238	265
MN0650300	Olivia	63	**19**	**44**	**-**	8	10	-	18	11	34	45
	Rice County Total	**2,214**	**307**	**1,827**	**80**	**177**	**361**	**80**	**618**	**130**	**1,466**	**1,596**
MN0660000	Rice Co. Sheriff	618	**39**	**579**	**-**	20	52	-	72	19	527	546
MN0660100	Faribault PD	1,018	**225**	**745**	**48**	125	168	48	341	100	577	677
MN0660200	Northfield	578	**43**	**503**	**32**	32	141	32	205	11	362	373
MN0670000	**Rock County Total**	**55**	**4**	**51**	**-**	**-**	**21**	**-**	**21**	**4**	**30**	**34**
	Roseau County Total	**258**	**21**	**237**	**-**	**7**	**53**	**-**	**60**	**14**	**184**	**198**

** "Other" arrests include juvenile status offenses of Runaways and Curfew/Loitering*

TABLE 16
ARRESTS BY AGENCY - 2001

NCIC NUMBER	AGENCY	GRAND TOTAL	TOTAL PART 1	TOTAL PART 2	TOTAL OTHER *	Juvenile Part 1	Juvenile Part 2	Juvenile Other*	Juvenile Total	Adult Part 1	Adult Part 2	Adult Total
MN0680000	Roseau Co. Sheriff	101	**7**	**94**	**-**	-	12	-	12	7	82	89
MN0680100	Roseau PD	53	**6**	**47**	**-**	3	12	-	15	3	35	38
MN0680200	Warroad	104	**8**	**96**	**-**	4	29	-	33	4	67	71
	St. Louis County Total	**9,326**	**1,599**	**7,627**	**100**	**661**	**1,652**	**100**	**2,413**	**938**	**5,975**	**6,913**
MN0690000	St. Louis Co. Sheriff	1,257	**149**	**1,106**	**2**	90	248	2	340	59	858	917
MN069010X	Aurora	110	**28**	**80**	**2**	18	23	2	43	10	57	67
MN0690200	Babbitt	69	**6**	**59**	**4**	2	15	4	21	4	44	48
MN0690300	Biwabik	51	**2**	**49**	**-**	1	26	-	27	1	23	24
MN0690500	Chisholm	146	**7**	**139**	**-**	3	29	-	32	4	110	114
MN0690600	Duluth	4,755	**987**	**3,718**	**50**	402	909	50	1,361	585	2,809	3,394
MN0690700	Ely	133	**11**	**121**	**1**	4	38	1	43	7	83	90
MN0690800	Eveleth	311	**42**	**262**	**7**	16	70	7	93	26	192	218
MN0690900	Gilbert	86	**10**	**76**	**-**	5	14	-	19	5	62	67
MN0691000	Hibbing	695	**100**	**595**	**-**	34	57	-	91	66	538	604
MN0691100	Hoyt Lakes	17	**1**	**16**	**-**	-	2	-	2	1	14	15
MN069120X	Mountain Iron	21	**6**	**15**	**-**	6	9	-	15	-	6	6
MN0691300	Proctor	97	**5**	**92**	**-**	1	42	-	43	4	50	54
MN0691400	Virginia	832	**134**	**664**	**34**	46	100	34	180	88	564	652
MN0691500	Floodwood	63	**3**	**60**	**-**	2	13	-	15	1	47	48
MN0691700	Hermantown	277	**102**	**175**	**-**	31	52	-	83	71	123	194
MN0691800	Univ. of Minn. PD -Duluth	406	**6**	**400**	**-**	-	5	-	5	6	395	401
	Scott County County Total	**5,011**	**328**	**4,484**	**199**	**122**	**828**	**199**	**1,149**	**206**	**3,656**	**3,862**
MN0700000	Scott Co. Sheriff	1,666	**17**	**1,647**	**2**	7	90	2	99	10	1,557	1,567
MN0700100	Belle Plaine	217	**12**	**190**	**15**	1	33	15	49	11	157	168
MN0700200	Jordan	381	**19**	**312**	**50**	6	98	50	154	13	214	227
MN0700300	New Prague	231	**28**	**182**	**21**	19	63	21	103	9	119	128
MN0700400	Shakopee	1,343	**125**	**1,153**	**65**	53	302	65	420	72	851	923
MN0700600	Savage	594	**75**	**487**	**32**	27	94	32	153	48	393	441
MN0700900	Prior Lake	579	**52**	**513**	**14**	9	148	14	171	43	365	408
	Sherburne County Total	**2,417**	**322**	**1,937**	**158**	**172**	**503**	**158**	**833**	**150**	**1,434**	**1,584**
MN0710000	Sherburne Co. Sheriff	987	**94**	**828**	**65**	44	187	65	296	50	641	691
MN0710100	Big Lake	296	**33**	**220**	**43**	12	81	43	136	21	139	160
MN0710200	Elk River	943	**179**	**720**	**44**	111	204	44	359	68	516	584
MN0710400	Becker PD	191	**16**	**169**	**6**	5	31	6	42	11	138	149

** "Other" arrests include juvenile status offenses of Runaways and Curfew/Loitering*

TABLE 16
ARRESTS BY AGENCY - 2001

NCIC NUMBER	AGENCY	GRAND TOTAL	TOTAL PART 1	TOTAL PART 2	TOTAL OTHER *	Juvenile Part 1	Juvenile Part 2	Juvenile Other*	Juvenile Total	Adult Part 1	Adult Part 2	Adult Total
MN0720000	**Sibley County Total**	**23**	**-**	**23**	**-**	**-**	**7**	**-**	**7**	**-**	**16**	**16**
	Stearns County County Total	**5,919**	**1,006**	**4,876**	**37**	**358**	**852**	**37**	**1,247**	**648**	**4,024**	**4,672**
MN0730000	Stearns Co. Sheriff	944	**77**	**857**	**10**	16	157	10	183	61	700	761
MN0730100	Cold Spring	-	**-**	**-**	**-**	-	-	-	-	-	-	-
MN0730200	Melrose	68	**3**	**65**	**-**	1	7	-	8	2	58	60
MN0730300	Paynesville	131	**7**	**123**	**1**	3	15	1	19	4	108	112
MN0730400	St. Cloud	3,677	**689**	**2,966**	**22**	252	534	22	808	437	2,432	2,869
MN0730500	Sauk Centre	155	**15**	**137**	**3**	6	31	3	40	9	106	115
MN0730600	Waite Park	572	**205**	**366**	**1**	75	72	1	148	130	294	424
MN0731100	St. Joseph	324	**8**	**316**	**-**	4	32	-	36	4	284	288
MN0731200	Sartell	48	**2**	**46**	**-**	1	4	-	5	1	42	43
	Steele County County Total	**1,051**	**163**	**843**	**45**	**58**	**204**	**45**	**307**	**105**	**639**	**744**
MN0740000	Steele Co. Sheriff	203	**16**	**186**	**1**	3	17	1	21	13	169	182
MN0740100	Owatonna	826	**146**	**636**	**44**	55	183	44	282	91	453	544
MN0740200	Blooming Prairie	22	**1**	**21**	**-**	-	4	-	4	1	17	18
	Stevens County Total	**297**	**51**	**246**	**-**	**28**	**71**	**-**	**99**	**23**	**175**	**198**
MN0750000	Stevens Co. Sheriff	96	**12**	**84**	**-**	7	32	-	39	5	52	57
MN0750100	Morris	201	**39**	**162**	**-**	21	39	-	60	18	123	141
	Swift County Total	**311**	**58**	**253**	**-**	**33**	**62**	**-**	**95**	**25**	**191**	**216**
MN0760000	Swift Co. Sheriff	61	**19**	**42**	**-**	12	12	-	24	7	30	37
MN0760100	Appleton	78	**12**	**66**	**-**	6	8	-	14	6	58	64
MN0760200	Benson	172	**27**	**145**	**-**	15	42	-	57	12	103	115
	Todd County Total	**501**	**79**	**416**	**6**	**26**	**114**	**6**	**146**	**53**	**302**	**355**
MN0770000	Todd Co. Sheriff	313	**46**	**267**	**-**	16	48	-	64	30	219	249
MN0770100	Long Prairie	-	**-**	**-**	**-**	-	-	-	-	-	-	-
MN0770200	Staples	188	**33**	**149**	**6**	10	66	6	82	23	83	106
MN0780000	**Traverse County Total**	**26**	**2**	**24**	**-**	**2**	**8**	**-**	**10**	**-**	**16**	**16**
	Wabasha County Total	**407**	**26**	**376**	**5**	**10**	**82**	**5**	**97**	**16**	**294**	**310**
MN0790000	Wabasha Co. Sheriff	65	**4**	**61**	**-**	1	-	-	1	3	61	64
MN0790100	Lake City	181	**12**	**167**	**2**	5	34	2	41	7	133	140
MN0790200	Plainview	-	**-**	**-**	**-**	-	-	-	-	-	-	-
MN0790300	Wabasha PD	161	**10**	**148**	**3**	4	48	3	55	6	100	106
	Wadena County Total	**900**	**145**	**738**	**17**	**51**	**78**	**17**	**146**	**94**	**660**	**754**
MN0800000	Wadena Co. Sheriff	153	**56**	**96**	**1**	11	7	1	19	45	89	134

** "Other" arrests include juvenile status offenses of Runaways and Curfew/Loitering*

TABLE 16
ARRESTS BY AGENCY - 2001

NCIC NUMBER	AGENCY	GRAND TOTAL	TOTAL PART 1	TOTAL PART 2	TOTAL OTHER *	Juvenile Part 1	Juvenile Part 2	Juvenile Other*	Juvenile Total	Adult Part 1	Adult Part 2	Adult Total
MN0800100	Wadena PD	747	**89**	**642**	**16**	40	71	16	127	49	571	620
	Waseca County Total	**516**	**49**	**466**	**1**	**19**	**105**	**1**	**125**	**30**	**361**	**391**
MN0810000	Waseca Co. Sheriff	147	**8**	**139**	**-**	3	24	-	27	5	115	120
MN0810100	Janesville	38	**4**	**34**	**-**	2	-	-	2	2	34	36
MN0810300	Waseca PD	331	**37**	**293**	**1**	14	81	1	96	23	212	235
	Washington County Total	**6,545**	**1,086**	**5,355**	**104**	**502**	**1,330**	**104**	**1,936**	**584**	**4,025**	**4,609**
MN0820000	Washington Co. Sheriff	1,352	**140**	**1,199**	**13**	68	302	13	383	72	897	969
MN0820100	Bayport	135	**7**	**123**	**5**	4	8	5	17	3	115	118
MN0820200	Forest Lake	198	**26**	**172**	**-**	9	10	-	19	17	162	179
MN082030X	Mahtomedi	-	**-**	**-**	**-**	-	-	-	-	-	-	-
MN0820400	Newport	163	**22**	**139**	**2**	3	15	2	20	19	124	143
MN0820500	St. Paul Park	287	**21**	**246**	**20**	9	52	20	81	12	194	206
MN0820600	Stillwater	769	**118**	**650**	**1**	49	208	1	258	69	442	511
MN0820700	Cottage Grove	872	**190**	**679**	**3**	110	198	3	311	80	481	561
MN0820800	Oakdale	1,169	**368**	**758**	**43**	179	213	43	435	189	545	734
MN082100X	Lake Elmo	-	**-**	**-**	**-**	-	-	-	-	-	-	-
MN0821100	Woodbury	1,160	**169**	**975**	**16**	64	175	16	255	105	800	905
MN082120X	Hugo	-	**-**	**-**	**-**	-	-	-	-	-	-	-
MN0821400	Oak Park Heights	440	**25**	**414**	**1**	7	149	1	157	18	265	283
MN082190X	Afton	-	**-**	**-**	**-**	-	-	-	-	-	-	-
	Watonwan County Total	**384**	**92**	**282**	**10**	**43**	**64**	**10**	**117**	**49**	**218**	**267**
MN0830000	Watonwan Co. Sheriff	116	**17**	**99**	**-**	7	25	-	32	10	74	84
MN0830200	St. James	268	**75**	**183**	**10**	36	39	10	85	39	144	183
	Wilkin County Total	**647**	**50**	**580**	**17**	**32**	**95**	**17**	**144**	**18**	**485**	**503**
MN0840000	Wilkin Co. Sheriff	122	**12**	**107**	**3**	5	14	3	22	7	93	100
MN0840100	Breckenridge	525	**38**	**473**	**14**	27	81	14	122	11	392	403
	Winona County Total	**2,380**	**182**	**2,148**	**50**	**87**	**321**	**50**	**458**	**95**	**1,827**	**1,922**
MN0850000	Winona Co. Sheriff	495	**33**	**458**	**4**	11	61	4	76	22	397	419
MN0850200	Winona PD	1,775	**147**	**1,583**	**45**	75	239	45	359	72	1,344	1,416
MN0850300	Goodview	110	**2**	**107**	**1**	1	21	1	23	1	86	87
	Wright County Total	**3,981**	**582**	**3,087**	**312**	**282**	**635**	**312**	**1,229**	**300**	**2,452**	**2,752**
MN0860000	Wright Co. Sheriff	3,034	**410**	**2,355**	**269**	188	411	269	868	222	1,944	2,166
MN0860100	Buffalo	752	**138**	**577**	**37**	78	194	37	309	60	383	443
MN086050X	Monticello	116	**32**	**78**	**6**	16	28	6	50	16	50	66

** "Other" arrests include juvenile status offenses of Runaways and Curfew/Loitering*

TABLE 16
ARRESTS BY AGENCY - 2001

NCIC NUMBER	AGENCY	GRAND TOTAL	TOTAL PART 1	TOTAL PART 2	TOTAL OTHER *	Juvenile Part 1	Juvenile Part 2	Juvenile Other*	Juvenile Total	Adult Part 1	Adult Part 2	Adult Total
MN0860600	Annandale	79	**2**	**77**	**-**	-	2	-	2	2	75	77
	Yellow Medicine Co. Total	**64**	**1**	**63**	**-**	**1**	**16**	**-**	**17**	**-**	**47**	**47**
MN0870000	Yellow Medicine Co. Sheriff	64	**1**	**63**	**-**	1	16	-	17	-	47	47
MN0870200	Granite Falls	-	**-**	**-**	**-**	-	-	-	-	-	-	-
MNMHP0000	**Minnesota State Patrol - Total**	**5,270**	**28**	**5,242**	**-**	**3**	**152**	**-**	**155**	**25**	**5,090**	**5,115**
MNMHP1300	Capitol Security	27	**3**	**24**	**-**	-	1	-	1	3	23	26

** "Other" arrests include juvenile status offenses of Runaways and Curfew/Loitering*

NARCOTIC ARREST INFORMATION

NARCOTIC ARRESTS IN MINNESOTA

Narcotic arrest information for the state in 2001 involved 17,994 arrest situations, with 15,029 males and 2,965 females arrested. Persons aged 18 comprise the greatest portion of the arrests (1,625) representing 9 percent of all narcotics arrests. Persons aged 19 were the next highest with 1,443 arrests. Race information reveals that 70 percent of the narcotics arrests were for persons of the white race.

FIGURE 26
NUMBER OF NARCOTICS ARRESTS FOR 1992-2001*

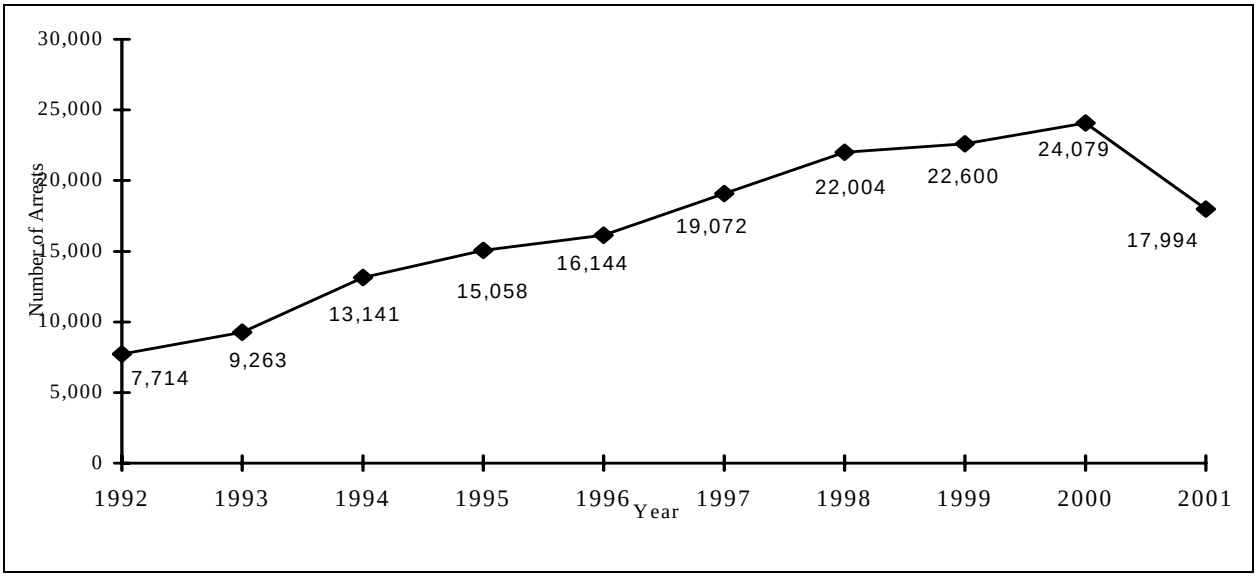

FIGURE 27
NARCOTIC ARRESTS BY TYPE FOR 2001

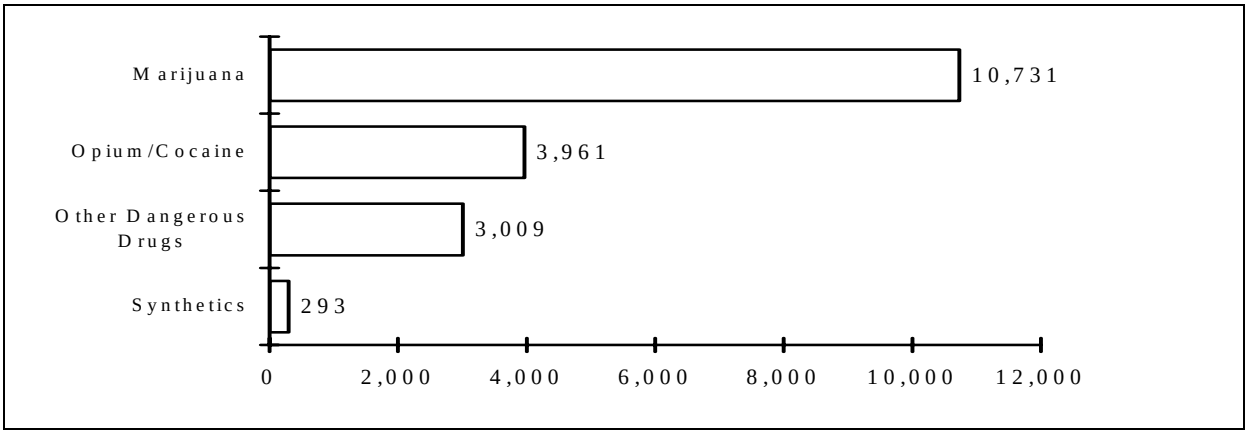

* The decrease in narcotic arrests is due to a change in the procedures for counting arrests. Prior to 2001 the BCA tallied all narcotic charges for each individual. The BCA's reporting system was modified to reflect the correct Uniform Crime Reporting procedures which requires that only the most serious charge be counted for each individual arrested.

TABLE 17
AGE, SEX AND RACE OF THOSE INDIVIDUALS ARRESTED FOR SPECIFIC NARCOTIC VIOLATIONS IN MINNESOTA FOR 2001

Age	TOTAL	Opium, Cocaine, Et	Marijuana	Synthetic	Other
Total	**17,994**	**3,961**	**10,731**	**293**	**3,009**
Under 10	**19**	**5**	**11**	**0**	**3**
10 to 12	**73**	**5**	**63**	**1**	**4**
13-14	**548**	**16**	**475**	**10**	**47**
15	**703**	**36**	**624**	**4**	**39**
16	**1,106**	**56**	**973**	**8**	**69**
17	**1,296**	**87**	**1,119**	**8**	**82**
Total Under 18	**3,745**	**205**	**3265**	**31**	**244**
18	**1,625**	**193**	**1227**	**15**	**190**
19	**1,443**	**241**	**1023**	**15**	**164**
20	**1,152**	**220**	**759**	**10**	**163**
21	**1,046**	**213**	**637**	**15**	**181**
22	**844**	**185**	**524**	**13**	**122**
23	**667**	**160**	**366**	**14**	**127**
24	**605**	**158**	**312**	**10**	**125**
25-29	**2,059**	**642**	**905**	**56**	**456**
30-34	**1,506**	**531**	**545**	**32**	**398**
35-39	**1,476**	**529**	**507**	**37**	**403**
40-44	**1,050**	**377**	**382**	**24**	**267**
45-49	**502**	**204**	**174**	**14**	**110**
50-54	**193**	**77**	**69**	**4**	**43**
55-59	**57**	**21**	**22**	**3**	**11**
60-64	**10**	**4**	**5**	**0**	**1**
Over 65	**14**	**1**	**9**	**0**	**4**
Total Over 18	**14,249**	**3,756**	**7,466**	**262**	**2,765**

SEX	Number
Total	**17,994**
Male	15,029
Female	2,965

RACE	Total	Percent	Juvenile	Adult
Total	**17,994**	**100%**	**3,745**	**14,249**
White	12,644	70%	3,083	9,561
African American	4,710	26%	503	4,207
American Indian/Alaskan Native	452	3%	102	350
Asian/Pacific Islander	188	1%	57	131

TABLE 18
ARRESTS FOR SALE/POSSESSION OF NARCOTICS, 2000 - 2001

Type	SALE		POSSESSION	
	2000	**2001**	**2000**	**2001**
TOTAL	**8,978**	**5,531**	**14,431**	**12,463**
Opium/Cocaine	790	863	3,275	3,098
Marijuana	6,782	3,462	9,331	7,269
Synthetic	16	26	287	267
Other	1,390	1,180	1,538	1,829

TABLE 19
2001 NARCOTICS ARRESTS BY AGENCY

Agency	TOTAL	Opium, Cocaine, etc.	Marijuana	Synthetic	Other	Male	Female
STATEWIDE TOTAL	**17,994**	**3,961**	**10,731**	**293**	**3,009**	**15,029**	**2,965**
Aitkin County Total	**10**	**-**	**5**	**-**	**5**	**7**	**3**
Anoka County Total	**958**	**41**	**625**	**13**	**279**	**781**	**177**
Anoka Co. Sheriff	26	-	12	-	14	23	3
Anoka PD	83	3	47	3	30	66	17
Blaine	227	11	130	1	85	184	43
Centennial Lakes	34	-	30	-	4	30	4
Columbia Heights	57	3	44	-	10	49	8
Coon Rapids	174	9	112	1	52	137	37
Fridley	92	7	67	1	17	71	21
Lino Lakes	76	5	53	5	13	60	16
Spring Lake Park	17	-	15	-	2	14	3
East Bethel	27	-	16	-	11	23	4
Ham Lake	24	2	14	-	8	18	6
Andover	49	-	30	-	19	43	6
Ramsey	21	1	11	1	8	19	2
Hilltop	11	-	9	-	2	9	2
St. Francis	40	-	35	1	4	35	5
Becker County Total	**16**	**3**	**12**	**-**	**1**	**13**	**3**
Becker Co. Sheriff	6	3	2	-	1	4	2
Detroit Lakes	10	-	10	-	-	9	1
Beltrami County Total	**54**	**1**	**44**	**-**	**9**	**41**	**13**
Beltrami Co. Sheriff	12	-	11	-	1	9	3
Bemidji	42	1	33	-	8	32	10
Benton County Total	**65**	**6**	**36**	**-**	**23**	**46**	**19**
Benton Co. Sheriff	28	-	15	-	13	19	9
Sauk Rapids	37	6	21	-	10	27	10
Big Stone County Total	**14**	**-**	**12**	**-**	**2**	**8**	**6**
Big Stone Co. Sheriff	4	-	2	-	2	2	2
Ortonville	10	-	10	-	-	6	4
Blue Earth County Total	**124**	**6**	**94**	**3**	**21**	**106**	**18**
Blue Earth Co. Sheriff	34	-	27	-	7	30	4
Mankato	90	6	67	3	14	76	14
Brown County Total	**19**	**4**	**13**	**-**	**2**	**16**	**3**
Brown Co. Sheriff	2	2	-	-	-	2	-
New Ulm	14	-	13	-	1	11	3
Sleepy Eye	3	2	-	-	1	3	-
Springfield	-	-	-	-	-	-	-
Carlton County Total	**205**	**18**	**147**	**-**	**40**	**171**	**34**
Carlton Co. Sheriff	65	2	49	-	14	57	8
Cloquet	138	16	96	-	26	112	26
Moose Lake	2	-	2	-	-	2	-
Scanlon	-	-	-	-	-	-	-
Carver County Total	**178**	**7**	**157**	**3**	**11**	**144**	**34**
Carver Co. Sheriff	42	-	37	2	3	37	5
Chanhassen	41	3	34	1	3	35	6
Chaska	81	4	72	-	5	59	22

TABLE 19
2001 NARCOTICS ARRESTS BY AGENCY

Agency	TOTAL	Opium, Cocaine, etc.	Marijuana	Synthetic	Other	Male	Female
Waconia	14	-	14	-	-	13	1
Cass County Total	**102**	**9**	**79**	**1**	**13**	**79**	**23**
Chippewa County Total	**10**	**-**	**10**	**-**	**-**	**10**	**-**
Chippewa Co. Sheriff	2	-	2	-	-	2	-
Montevideo	8	-	8	-	-	8	-
Chisago County Total	**178**	**3**	**117**	**1**	**57**	**149**	**29**
Chisago Co. Sheriff	113	1	75	-	37	95	18
Lindstrom	40	1	28	-	11	30	10
North Branch	7	1	3	1	2	7	-
Wyoming	-	-	-	-	-	-	-
Clay County Total	**184**	**15**	**124**	**4**	**41**	**151**	**33**
Clay Co. Sheriff	54	10	26	3	15	43	11
Dilworth	15	-	13	-	2	14	1
Moorhead	115	5	85	1	24	94	21
Clearwater County Total	**5**	**-**	**3**	**-**	**2**	**4**	**1**
Cook County Total	**25**	**-**	**19**	**-**	**6**	**22**	**3**
Cook Co. Sheriff	25	-	19	-	6	22	3
Grand Marais	-	-	-	-	-	-	-
Cottonwood County Total	**7**	**-**	**7**	**-**	**-**	**5**	**2**
Cottonwood Co. Sheriff	1	-	1	-	-	1	-
Mountain Lake	-	-	-	-	-	-	-
Windom	6	-	6	-	-	4	2
Crow Wing County Total	**11**	**-**	**8**	**-**	**3**	**9**	**2**
Crow Wing Co. Sheriff	-	-	-	-	-	-	-
Brainerd	-	-	-	-	-	-	-
Crosby	11	-	8	-	3	9	2
Baxter	-	-	-	-	-	-	-
Dakota County Total	**1,321**	**111**	**921**	**8**	**281**	**1,089**	**232**
Dakota Co. Sheriff	78	7	62	-	9	64	14
Burnsville	81	5	53	-	23	67	14
Farmington	39	-	34	-	5	34	5
Hastings	93	11	70	-	12	78	15
Mendota Heights	10	-	9	1	-	9	1
Rosemount	52	3	38	-	11	46	6
South St. Paul	128	13	56	-	59	87	41
West St. Paul	72	14	48	2	8	59	13
Eagan	280	27	182	1	70	232	48
Inver Grove Heights	131	5	104	3	19	108	23
Apple Valley	160	11	137	1	11	130	30
Lakeville	197	15	128	-	54	175	22
Dodge County Total	**43**	**5**	**29**	**-**	**9**	**38**	**5**
Dodge Co. Sheriff	31	2	21	-	8	26	5
Kasson	12	3	8	-	1	12	-
Douglas County Total	**49**	**-**	**38**	**-**	**11**	**43**	**6**
Douglas Co. Sheriff	18	-	10	-	8	15	3
Alexandria	31	-	28	-	3	28	3
Faribault County Total	**16**	**2**	**5**	**-**	**9**	**13**	**3**
Faribault Co. Sheriff	12	2	1	-	9	10	2

TABLE 19
2001 NARCOTICS ARRESTS BY AGENCY

Agency	TOTAL	Opium, Cocaine, etc.	Marijuana	Synthetic	Other	Male	Female
Blue Earth	4	-	4	-	-	3	1
Wells	-	-	-	-	-	-	-
Fillmore County Total	**2**	**-**	**-**	**-**	**2**	**2**	**-**
Freeborn County Total	**159**	**34**	**79**	**2**	**44**	**125**	**34**
Freeborn Co. Sheriff	76	22	23	-	31	62	14
Albert Lea	83	12	56	2	13	63	20
Goodhue County Total	**293**	**18**	**222**	**2**	**51**	**243**	**50**
Goodhue Co. Sheriff	108	4	71	1	32	92	16
Cannon Falls	21	-	14	-	7	17	4
Red Wing	142	13	117	1	11	114	28
Zumbrota	22	1	20	-	1	20	2
Grant County Total	**10**	**-**	**10**	**-**	**-**	**8**	**2**
Hennepin County Total	**6,384**	**2,378**	**3,057**	**119**	**830**	**5,450**	**934**
Hennepin Co. Sheriff	227	74	79	9	65	185	42
Bloomington	334	68	214	16	36	260	74
Brooklyn Center	172	70	89	-	13	137	35
Brooklyn Park	251	76	143	5	27	209	42
Crystal	30	2	11	-	17	22	8
Deephaven/Woodland	12	1	11	-	-	9	3
Edina	52	4	36	5	7	43	9
South Lake Minnetonka	21	2	17	2	-	15	6
Golden Valley	27	4	12	-	11	19	8
Hopkins	32	5	23	-	4	27	5
Minneapolis	3,980	1,945	1,426	50	559	3,493	487
Minnetonka	185	3	173	4	5	156	29
Mound	25	-	23	1	1	21	4
New Hope	79	4	62	4	9	63	16
Orono	17	2	12	-	3	15	2
Osseo	14	-	12	-	2	11	3
Plymouth	179	19	142	7	11	145	34
Richfield	212	49	152	3	8	180	32
Robbinsdale	23	7	7	4	5	15	8
St. Anthony	9	1	6	-	2	7	2
St. Louis Park	53	13	24	3	13	43	10
Wayzata	6	-	6	-	-	4	2
Univ. of Minnesota PD-Minneapolis	44	1	43	-	-	39	5
Metro Airport	8	1	3	1	3	6	2
Eden Prairie	70	1	68	-	1	58	12
Maple Grove	144	19	104	3	18	116	28
Minnetrista	19	-	19	-	-	15	4
Champlin	78	7	66	2	3	64	14
Medina	35	-	32	-	3	30	5
Corcoran	-	-	-	-	-	-	-
Dayton	5	-	5	-	-	4	1
West Hennepin	26	-	22	-	4	25	1
Suburban Hennepin Regional Parks	15	-	15	-	-	14	1
Houston County Total	**40**	**-**	**39**	**-**	**1**	**37**	**3**
Houston Co. Sheriff	10	-	9	-	1	9	1

TABLE 19
2001 NARCOTICS ARRESTS BY AGENCY

Agency	TOTAL	Opium, Cocaine, etc.	Marijuana	Synthetic	Other	Male	Female
Caledonia	14	-	14	-	-	12	2
La Crescent	16	-	16	-	-	16	-
Hubbard County Total	**15**	**-**	**14**	**1**	**-**	**13**	**2**
Hubbard Co. Sheriff	5	-	4	1	-	4	1
Park Rapids	10	-	10	-	-	9	1
Isanti County Total	**59**	**-**	**30**	**1**	**28**	**51**	**8**
Isanti Co. Sheriff	29	-	6	-	23	24	5
Cambridge	30	-	24	1	5	27	3
Itasca County Total	**19**	**4**	**11**	**-**	**4**	**16**	**3**
Itasca Co. Sheriff	8	4	2	-	2	5	3
Grand Rapids	11	-	9	-	2	11	-
Jackson County Total	**6**	**-**	**6**	**-**	**-**	**4**	**2**
Jackson Co. Sheriff	1	-	1	-	-	1	-
Jackson PD	5	-	5	-	-	3	2
Lakefield	-	-	-	-	-	-	-
Kanabec County Total	**62**	**-**	**42**	**-**	**20**	**44**	**18**
Kanabec Co. Sheriff	40	-	22	-	18	27	13
Mora	22	-	20	-	2	17	5
Kandiyohi County Total	**210**	**24**	**139**	**-**	**47**	**180**	**30**
Kandiyohi Co. Sheriff	90	14	59	-	17	75	15
Willmar	120	10	80	-	30	105	15
Kittson County Total	**12**	**-**	**11**	**-**	**1**	**11**	**1**
Kittson Co. Sheriff	12	-	11	-	1	11	1
Hallock	-	-	-	-	-	-	-
Koochiching County Total	**92**	**6**	**66**	**-**	**20**	**72**	**20**
Koochiching Co. Sheriff	37	2	22	-	13	30	7
International Falls	55	4	44	-	7	42	13
Lac Qui Parle County Total	**2**	**-**	**2**	**-**	**-**	**2**	**-**
Lac Qui Parle Co. Sheriff	2	-	2	-	-	2	-
Dawson	-	-	-	-	-	-	-
Madison	-	-	-	-	-	-	-
Lake County Total	**25**	**-**	**25**	**-**	**-**	**22**	**3**
Lake Co. Sheriff	15	-	15	-	-	14	1
Silver Bay	-	-	-	-	-	-	-
Two Harbors	10	-	10	-	-	8	2
Lake of Woods County Total	28	1	24	1	2	21	7
Le Sueur County Total	**35**	**6**	**25**	**-**	**4**	**27**	**8**
Le Sueur Co. Sheriff	20	5	12	-	3	17	3
Le Sueur PD	15	1	13	-	1	10	5
Lincoln County Total	**-**	**-**	**-**	**-**	**-**	**-**	**-**
Lyon County Total	**44**	**2**	**33**	**2**	**7**	**40**	**4**
Lyon Co. Sheriff	15	-	7	2	6	14	1
Marshall	29	2	26	-	1	26	3
Tracy	-	-	-	-	-	-	-
McLeod County Total	**118**	**7**	**67**	**2**	**42**	**104**	**14**
McLeod Co. Sheriff	43	-	32	-	11	38	5
Glencoe	35	5	26	-	4	31	4
Hutchinson	40	2	9	2	27	35	5

TABLE 19
2001 NARCOTICS ARRESTS BY AGENCY

Agency	TOTAL	Opium, Cocaine, etc.	Marijuana	Synthetic	Other	Male	Female
Mahnomen County Total	**8**	**-**	**6**	**1**	**1**	**6**	**2**
Marshall County Total	**5**	**-**	**-**	**-**	**5**	**4**	**1**
Martin County Total	**90**	**1**	**66**	**1**	**22**	**79**	**11**
Martin Co. Sheriff	10	-	7	1	2	10	-
Fairmont	80	1	59	-	20	69	11
Meeker County Total	**53**	**-**	**42**	**2**	**9**	**46**	**7**
Meeker Co. Sheriff	36	-	29	2	5	30	6
Litchfield	17	-	13	-	4	16	1
Mille Lacs County Total	**138**	**-**	**96**	**-**	**42**	**113**	**25**
Mille Lacs Co. Sheriff	94	-	70	-	24	82	12
Princeton	44	-	26	-	18	31	13
Morrison County Total	**50**	**2**	**28**	**4**	**16**	**38**	**12**
Morrison Co. Sheriff	24	1	16	-	7	20	4
Little Falls	26	1	12	4	9	18	8
Mower County Total	**161**	**7**	**115**	**-**	**39**	**127**	**34**
Mower Co. Sheriff	33	-	26	-	7	24	9
Austin	128	7	89	-	32	103	25
Murray County Total	**-**	**-**	**-**	**-**	**-**	**-**	**-**
Murray Co. Sheriff	-	-	-	-	-	-	-
Slayton	-	-	-	-	-	-	-
Nicollet County Total	**43**	**2**	**31**	**1**	**9**	**40**	**3**
Nicollet Co. Sheriff	4	-	1	1	2	4	-
North Mankato	10	-	10	-	-	9	1
St. Peter	29	2	20	-	7	27	2
Nobles County Total	**27**	**7**	**7**	**1**	**12**	**22**	**5**
Nobles Co. Sheriff	1	-	-	-	1	1	-
Worthington	26	7	7	1	11	21	5
Norman County Total	**-**	**-**	**-**	**-**	**-**	**-**	**-**
Olmsted County Total	**387**	**99**	**259**	**1**	**28**	**324**	**63**
Olmsted Co. Sheriff	58	3	47	-	8	48	10
Rochester	318	96	202	1	19	266	52
Stewartville	11	-	10	-	1	10	1
Otter Tail County Total	**67**	**1**	**58**	**-**	**8**	**58**	**9**
Otter Tail Co. Sheriff	24	-	20	-	4	19	5
Fergus Falls	43	1	38	-	4	39	4
Pennington County Total	**28**	**3**	**22**	**-**	**3**	**22**	**6**
Pennington Co. Sheriff	5	3	2	-	-	5	-
Thief River Falls	23	-	20	-	3	17	6
Pine County Total	**82**	**5**	**45**	**-**	**32**	**68**	**14**
Pipestone County Total	**22**	**1**	**17**	**-**	**4**	**19**	**3**
Polk County Total	**93**	**3**	**72**	**-**	**18**	**75**	**18**
Polk Co. Sheriff	13	1	5	-	7	11	2
Crookston	20	-	19	-	1	20	-
East Grand Forks	60	2	48	-	10	44	16
Pope County Total	**37**	**-**	**37**	**-**	**-**	**32**	**5**
Pope Co. Sheriff	22	-	22	-	-	22	-
Glenwood	15	-	15	-	-	10	5
Ramsey County Total	**1,810**	**872**	**664**	**54**	**220**	**1,514**	**296**

TABLE 19
2001 NARCOTICS ARRESTS BY AGENCY

Agency	TOTAL	Opium, Cocaine, etc.	Marijuana	Synthetic	Other	Male	Female
Ramsey Co. Sheriff	58	1	18	4	35	50	8
Arden Hills	18	-	10	-	8	16	2
Falcon Heights	7	-	7	-	-	4	3
Lauderdale	3	-	3	-	-	3	-
Maplewood	91	3	69	3	16	72	19
Mounds View	27	2	16	-	9	23	4
New Brighton	80	5	64	2	9	69	11
North St. Paul	105	5	87	1	12	91	14
Roseville	151	18	104	5	24	126	25
St. Paul	1,135	835	200	39	61	956	179
White Bear Lake	86	3	68	-	15	63	23
Little Canada	17	-	7	-	10	16	1
Shoreview	15	-	6	-	9	12	3
Vadnais Heights	15	-	3	-	12	11	4
North Oaks	2	-	2	-	-	2	-
Red Lake County Total	**3**	**-**	**1**	**-**	**2**	**3**	**-**
Redwood County Total	**17**	**3**	**10**	**-**	**4**	**14**	**3**
Redwood Co. Sheriff	9	2	5	-	2	7	2
Redwood Falls	8	1	5	-	2	7	1
Renville County Total	**22**	**-**	**16**	**2**	**4**	**19**	**3**
Renville Co. Sheriff	19	-	15	1	3	16	3
Olivia	3	-	1	1	1	3	-
Rice County Total	**118**	**8**	**105**	**-**	**5**	**101**	**17**
Rice Co. Sheriff	24	5	17	-	2	19	5
Faribault	56	2	51	-	3	48	8
Northfield	38	1	37	-	-	34	4
Rock County Total	**3**	**-**	**3**	**-**	**-**	**3**	**-**
Roseau County Total	**19**	**-**	**18**	**-**	**1**	**12**	**7**
Roseau Co. Sheriff	11	-	10	-	1	7	4
Roseau PD	5	-	5	-	-	4	1
Warroad	3	-	3	-	-	1	2
St. Louis County Total	**779**	**70**	**559**	**29**	**121**	**633**	**146**
St. Louis Co. Sheriff	97	2	73	-	22	82	15
Aurora	7	-	4	-	3	4	3
Babbitt	11	-	10	-	1	8	3
Biwabik	5	-	4	-	1	5	-
Chisholm	13	-	7	-	6	11	2
Duluth	385	55	264	16	50	314	71
Ely	8	-	8	-	-	5	3
Eveleth	52	1	44	-	7	42	10
Gilbert	3	-	3	-	-	3	-
Hibbing	88	12	43	11	22	72	16
Hoyt Lakes	-	-	-	-	-	-	-
Mountain Iron	2	-	2	-	-	1	1
Proctor	9	-	9	-	-	9	-
Virginia	49	-	44	2	3	41	8
Floodwood	2	-	2	-	-	1	1
Hermantown	29	-	23	-	6	19	10

TABLE 19
2001 NARCOTICS ARRESTS BY AGENCY

Agency	TOTAL	Opium, Cocaine, etc.	Marijuana	Synthetic	Other	Male	Female
Univ. of Minnesota PD-Duluth	19	-	19	-	-	16	3
Scott County Total	**299**	**6**	**264**	**3**	**26**	**251**	**48**
Scott Co. Sheriff	20	1	18	-	1	17	3
Belle Plaine	25	-	22	3	-	23	2
Jordan	19	-	14	-	5	15	4
New Prague	14	-	13	-	1	13	1
Shakopee	109	1	93	-	15	89	20
Savage	71	4	63	-	4	60	11
Prior Lake	41	-	41	-	-	34	7
Sherburne County Total	**189**	**4**	**138**	**4**	**43**	**159**	**30**
Sherburne Co. Sheriff	86	3	52	2	29	72	14
Big Lake	19	-	17	-	2	17	2
Elk River	67	1	54	2	10	53	14
Becker PD	17	-	15	-	2	17	-
Sibley County Total	**-**	**-**	**-**	**-**	**-**	**-**	**-**
Stearns County Total	**369**	**43**	**244**	**5**	**77**	**303**	**66**
Stearns Co. Sheriff	55	3	34	2	16	41	14
Cold Spring	-	-	-	-	-	-	-
Melrose	1	-	1	-	-	1	-
Paynesville	6	-	6	-	-	5	1
St. Cloud	262	38	171	2	51	215	47
Sauk Centre	8	-	7	-	1	8	-
Waite Park	15	-	11	1	3	14	1
St. Joseph	19	2	13	-	4	17	2
Sartell	3	-	1	-	2	2	1
Steele County Total	**67**	**13**	**46**	**-**	**8**	**60**	**7**
Steele Co. Sheriff	13	-	7	-	6	10	3
Owatonna	51	12	38	-	1	47	4
Blooming Prairie	3	1	1	-	1	3	-
Stevens County Total	**24**	**-**	**15**	**-**	**9**	**19**	**5**
Stevens Co. Sheriff	10	-	4	-	6	6	4
Morris	14	-	11	-	3	13	1
Swift County Total	**8**	**-**	**7**	**-**	**1**	**7**	**1**
Swift Co. Sheriff	-	-	-	-	-	-	-
Appleton	4	-	4	-	-	3	1
Benson	4	-	3	-	1	4	-
Todd County Total	**13**	**-**	**10**	**-**	**3**	**8**	**5**
Todd Co. Sheriff	3	-	3	-	-	2	1
Long Prairie	-	-	-	-	-	-	-
Staples	10	-	7	-	3	6	4
Traverse County Total	**-**	**-**	**-**	**-**	**-**	**-**	**-**
Wabasha County Total	**33**	**-**	**28**	**-**	**5**	**32**	**1**
Wabasha Co. Sheriff	1	-	-	-	1	1	-
Lake City	23	-	20	-	3	22	1
Plainview	-	-	-	-	-	-	-
Wabasha PD	9	-	8	-	1	9	-
Wadena County Total	**11**	**-**	**5**	**-**	**6**	**7**	**4**
Wadena Co. Sheriff	7	-	2	-	5	5	2

TABLE 19
2001 NARCOTICS ARRESTS BY AGENCY

Agency	TOTAL	Opium, Cocaine, etc.	Marijuana	Synthetic	Other	Male	Female
Wadena PD	4	-	3	-	1	2	2
Waseca County Total	**8**	**-**	**7**	**-**	**1**	**7**	**1**
Waseca Co. Sheriff	3	-	2	-	1	3	-
Janesville	1	-	1	-	-	1	-
Waseca PD	4	-	4	-	-	3	1
Washington County Total	**663**	**29**	**464**	**14**	**156**	**535**	**128**
Washington Co. Sheriff	200	7	148	4	41	175	25
Bayport	18	2	13	-	3	13	5
Forest Lake	16	-	3	-	13	13	3
Newport	17	-	8	-	9	10	7
St. Paul Park	19	1	12	1	5	15	4
Stillwater	64	4	44	1	15	48	16
Cottage Grove	58	2	43	-	13	49	9
Oakdale	91	2	67	-	22	70	21
Woodbury	112	9	66	7	30	86	26
Oak Park Heights	68	2	60	1	5	56	12
Watonwan County Total	**23**	**-**	**20**	**-**	**3**	**20**	**3**
Watonwan Co. Sheriff	15	-	13	-	2	12	3
St. James	8	-	7	-	1	8	-
Wilkin County Total	**7**	**-**	**6**	**-**	**1**	**4**	**3**
Wilkin Co. Sheriff	3	-	2	-	1	2	1
Breckenridge	4	-	4	-	-	2	2
Winona County Total	**88**	**15**	**65**	**2**	**6**	**60**	**28**
Winona Co. Sheriff	11	-	9	-	2	8	3
Winona PD	72	15	53	2	2	48	24
Goodview	5	-	3	-	2	4	1
Wright County Total	**375**	**10**	**276**	**2**	**87**	**298**	**77**
Wright Co. Sheriff	306	10	224	-	72	245	61
Buffalo	50	-	39	-	11	38	12
Monticello	13	-	7	2	4	9	4
Annandale	6	-	6	-	-	6	-
Yellow Medicine Co. Total	**3**	**-**	**1**	**-**	**2**	**3**	**-**
Yellow Medicine Co. Sheriff	3	-	1	-	2	3	-
Granite Falls							
Minnesota State Patrol Total	**561**	**46**	**462**	**4**	**49**	**484**	**77**
Capitol Security	2	-	2	-	-	2	-

URBAN-RURAL AND REGIONAL INFORMATION
COMPARISON OF URBAN-RURAL CRIME OFFENSES/ARRESTS FOR 2001

Urban-rural crime comparison by offense offers information to agencies in evaluating the difference in crime occurring by geographical locations. The information that is available must be interpreted with caution as it gives a general indication of urban-rural crime only and does not represent data that can be applied to any one specific agency. Variations in crime are caused by a multitude of crime factors, which have been listed previously in this report. The information that is presented in this section lists the numbers of specific criminal offenses that have been reported to the appropriate urban or rural law enforcement authority. Because of jurisdictional reasons, Capitol Security and State Patrol figures are excluded from this section of the report.

Of additional value is the ratio of urban to rural crime offenses for 2001. The ratio is nothing more than the amount of one particular criminal offense for the urban area as compared with the amount of one particular offense for the rural area. A ratio of 7:1 aggravated assaults indicates that for every seven offenses of aggravated assault in an urban area, the rural area experienced one aggravated assault.

TABLE 20
2001 URBAN OFFENSE AND CLEARANCE INFORMATION

Offense	Offenses Known or Reported	Unfounded Number	Total Actual Offenses	Crime Rate	Cleared By Arrest*	Cleared By Arrest Under 18*
Murder/Non-Negligent Man.	**103**	**15**	**88**	**3**	**46**	**1**
Rape	**1,891**	**125**	**1,766**	**51**	**666**	**112**
Forcible	1,801	121	1,680	48	652	110
Attempted	90	4	86	2	14	2
Robbery Total	**3,720**	**41**	**3,679**	**105**	**593**	**126**
Firearm	1,011	10	1,001	29	149	19
Knife/Cutting	363	4	359	10	75	12
Other Weapon	386	7	379	11	108	22
Strong Arm	1,960	20	1,940	56	261	73
Aggravated Assault Total	**6,199**	**95**	**6,104**	**175**	**3,046**	**571**
Gun	1,152	22	1,130	32	407	63
Knife	1,657	28	1,629	47	917	178
Other Weapon	1,669	19	1,650	47	963	173
Hands, Feet, Etc.	1,721	26	1,695	49	759	157
Burglary Total	**19,846**	**382**	**19,464**	**558**	**1,881**	**434**
Forced Entry	10,477	109	10,368	297	1,092	256
Unlawful Entry	7,650	221	7,429	213	669	160
Attempted	1,719	52	1,667	48	120	18
Larceny Total	**109,497**	**1,676**	**107,821**	**3,090**	**21,232**	**6,434**
Auto Theft Total	**13,616**	**774**	**12,842**	**368**	**2,068**	**446**
Autos	11,249	662	10,587	303	1,751	381
Trucks/Buses	978	67	911	26	130	16
Other Vehicles	1,389	45	1,344	39	187	49
Arson	**1,049**	**8**	**1,041**	**30**	**197**	**77**
Part 1 Total w/o Arson	**154,872**	**3,108**	**151,764**	**4,349**	**29,532**	**8,124**
Part 1 Total w/Arson	**155,921**	**3,116**	**152,805**	**4,379**	**29,729**	**8,201**
Other Assaults	34,215	640	33,575	962	17,388	3,276
Forgery/Counterfeiting	7,590	118	7,472	214	2,236	135
Fraud	15,565	281	15,284	438	9,054	162
Embezzlement	20	1	19	1	6	-
Stolen Property	1,245	16	1,229	35	895	250
Vandalism	49,692	342	49,350	1,414	5,310	1,125
Weapons	2,780	93	2,687	77	1,478	350
Prostitution	1,231	1	1,230	35	478	9
Other Sex Offenses	3,012	202	2,810	81	1,121	169
Narcotics	13,153	89	13,064	374	9,238	2,226
Gambling	81	1	80	2	28	3
Family/Children	5,037	593	4,444	127	1,456	10
D.U.I.	19,203	15	19,188	550	18,333	400
Liquor Laws	12,343	56	12,287	352	9,898	2,169
Disorderly Conduct	34,778	811	33,967	973	17,664	1,794
Vagrancy	471	-	471	13	180	5
Other (Except Traffic)	36,722	644	36,078	1,034	27,461	6,051
Part 2 Total	**237,138**	**3,903**	**233,235**	**6,683**	**122,224**	**18,134**
Grand Total	**393,059**	**7,019**	**386,040**	**11,062**	**151,953**	**26,335**

**Clearance information contains incomplete data for Minneapolis PD.*

TABLE 21
2001 URBAN PROPERTY INFORMATION

Property Type	Number of Offenses	Stolen Value	Recovered Value
Currency/Notes		$ 19,229,950	$ 389,224
Jewelry/Metals		$ 8,290,434	$ 428,461
Clothing/Furs		$ 1,953,403	$ 618,626
Locally Stolen Autos		$ 54,861,506	$ 31,171,528
Office Equipment		$ 7,196,606	$ 252,857
TV/Radio/Stereo		$ 12,741,184	$ 502,052
Firearms		$ 395,678	$ 47,754
Household Items		$ 768,213	$ 26,344
Consumer Items		$ 782,824	$ 183,049
Livestock		$ 50,097	$ 5,504
Miscellaneous		$ 35,625,945	$ 2,956,850
Total		**$ 141,895,840**	**$ 36,582,249**
Murder	**88**	**$ -**	
Forcible Rape	**1,766**	**$ 3,862**	
Highway	2,279	$ 495,255	
Commercial House	260	$ 282,992	
Gas/Service Station	177	$ 56,401	
Convenience Store	123	$ 58,537	
Residence	271	$ 152,563	
Bank	89	$ 284,515	
Miscellaneous	480	$ 315,665	
Total Robbery	**3,679**	**$ 1,645,928**	
Residence/Night	5,296	$ 4,161,754	
Residence/Day	4,015	$ 4,434,479	
Residence/Unknown	3,653	$ 4,925,528	
Non-Residence/Night	3,710	$ 4,681,179	
Non-Residence/Day	561	$ 665,836	
Non-Residence/Unknown	2,229	$ 3,268,073	
Total Burglary	**19,464**	**$ 22,136,849**	
Larceny Over $200	37,512	$ 61,183,394	
Larceny $50-$200	27,726	$ 3,333,084	
Larceny Under $50	42,583	$ 785,141	
Total Larceny	**107,821**	**$ 65,301,619**	
Auto Theft	**12,842**	**$ 52,807,582**	
GRAND TOTAL	**145,660**	**$ 141,895,840**	
Pocket Picking	678	$ 93,213	
Purse Snatching	141	$ 28,859	
Cargo Thefts	25	$ 93,076	
Shoplifting	14,686	$ 1,829,876	
From Autos	30,409	$ 18,140,919	
Auto Parts/Accessories	4,225	$ 1,967,742	
Bicycles	5,512	$ 1,233,032	
From Buildings	17,513	$ 15,703,056	
Coin Machines	447	$ 82,349	
Livestock	135	$ 20,837	
All Other	34,050	$ 26,108,660	
Total Larceny	**107,821**	**$ 65,301,619**	
Autos-Stolen Locally-Recovered Locally	6,242		
Autos-Stolen Locally-Recovered Not Locally	3,261		
Total Stolen/Recovered	**9,503**		
Autos-Stolen Not Locally-Recovered Locally	1,543		

TABLE 22
2001 RURAL OFFENSE AND CLEARANCE INFORMATION

Offense	Offenses Known or Reported	Unfounded Number	Total Actual Offenses	Crime Rate	Cleared By Arrest	Cleared By Arrest Under 18
Murder/Non-Negligent Man.	**25**	**2**	**23**	**2**	**20**	**2**
Rape	**480**	**45**	**435**	**30**	**258**	**29**
Forcible	463	42	421	29	250	29
Attempted	17	3	14	1	8	-
Robbery Total	**65**	**4**	**61**	**4**	**20**	**4**
Firearm	21	-	21	1	5	1
Knife/Cutting	6	1	5	0	2	1
Other Weapon	21	2	19	1	9	2
Strong Arm	17	1	16	1	4	-
Aggravated Assault Total	**878**	**19**	**859**	**60**	**666**	**100**
Gun	160	5	155	11	129	18
Knife	165	6	159	11	132	27
Other Weapon	292	4	288	20	216	37
Hands, Feet, Etc.	261	4	257	18	189	18
Burglary Total	**5,797**	**234**	**5,563**	**389**	**973**	**181**
Forced Entry	3,910	117	3,793	265	611	119
Unlawful Entry	1,350	54	1,296	91	242	57
Attempted	537	63	474	33	120	5
Larceny Total	**14,850**	**476**	**14,374**	**1,005**	**2,792**	**387**
Auto Theft Total	**2,161**	**178**	**1,983**	**139**	**656**	**140**
Autos	1,230	150	1,080	76	444	94
Trucks/Buses	234	13	221	15	81	17
Other Vehicles	697	15	682	48	131	29
Arson	**136**	**1**	**135**	**9**	**43**	**15**
Part 1 Total w/o Arson	**24,256**	**958**	**23,298**	**1,630**	**5,385**	**843**
Part 1 Total w/Arson	**24,392**	**959**	**23,433**	**1,639**	**5,428**	**858**
Other Assaults	6,987	313	6,674	467	4,980	535
Forgery/Counterfeiting	837	11	826	58	350	14
Fraud	7,245	149	7,096	496	4,531	17
Embezzlement	4	-	4	0	1	-
Stolen Property	261	5	256	18	198	30
Vandalism	12,660	180	12,480	873	2,938	231
Weapons	782	68	714	50	497	50
Prostitution	15	2	13	1	6	1
Other Sex Offenses	977	81	896	63	516	70
Narcotics	2,893	29	2,864	200	2,505	372
Gambling	12	-	12	1	6	1
Family/Children	1,606	242	1,364	95	865	2
D.U.I.	6,563	54	6,509	455	6,373	161
Liquor Laws	3,578	37	3,541	248	3,387	759
Disorderly Conduct	6,908	193	6,715	470	4,874	274
Vagrancy	2	-	2	0	2	-
Other (Except Traffic)	16,610	384	16,226	1,135	12,532	1,087
Part 2 Total	**67,940**	**1,748**	**66,192**	**4,630**	**44,561**	**3,604**
Grand Total	**92,332**	**2,707**	**89,625**	**6,269**	**49,989**	**4,462**

TABLE 23
2001 RURAL PROPERTY INFORMATION

Property Type	Number of Offenses	Stolen Value	Recovered Value
Currency/Notes		$ 4,178,384	$ 80,949
Jewelry/Metals		$ 1,381,353	$ 66,134
Clothing/Furs		$ 124,747	$ 10,933
Locally Stolen Autos		$ 11,071,563	$ 7,110,145
Office Equipment		$ 307,326	$ 39,216
TV/Radio/Stereo		$ 1,496,218	$ 57,587
Firearms		$ 2,518,764	$ 66,726
Household Items		$ 171,331	$ 7,031
Consumer Items		$ 169,697	$ 13,826
Livestock		$ 949,314	$ 35,801
Miscellaneous		$ 9,836,814	$ 955,907
Total		**$ 32,205,511**	**$ 8,444,255**
Murder	**23**	**$ -**	
Forcible Rape	**435**	**$ 834**	
Highway	8	$ 2,995	
Commercial House	6	$ 2,502	
Gas/Service Station	3	$ 696	
Convenience Store	5	$ 4,852	
Residence	11	$ 2,244	
Bank	5	$ 49,229	
Miscellaneous	23	$ 5,426	
Total Robbery	**61**	**$ 67,944**	
Residence/Night	470	$ 349,510	
Residence/Day	1,045	$ 2,978,498	
Residence/Unknown	1,860	$ 1,707,465	
Non-Residence/Night	823	$ 941,822	
Non-Residence/Day	232	$ 175,809	
Non-Residence/Unknown	1,133	$ 1,506,835	
Total Burglary	**5,563**	**$ 7,659,939**	
Larceny Over $200	5,514	$ 13,980,178	
Larceny $50-$200	3,145	$ 375,650	
Larceny Under $50	5,715	$ 54,426	
Total Larceny	**14,374**	**$ 14,410,254**	
Auto Theft	**1,983**	**$ 10,066,540**	
GRAND TOTAL	**22,439**	**$ 32,205,511**	
Pocket Picking	1	$ -	
Purse Snatching	1	$ -	
Cargo Thefts	7	$ 3,363	
Shoplifting	465	$ 20,143	
From Autos	3,147	$ 1,805,806	
Auto Parts/Accessories	312	$ 177,319	
Bicycles	304	$ 51,336	
From Buildings	2,686	$ 3,139,837	
Coin Machines	69	$ 6,635	
Livestock	57	$ 110,364	
All Other	7,325	$ 9,095,451	
Total Larceny	**14,374**	**$ 14,410,254**	
Autos-Stolen Locally-Recovered Locally	844		
Autos-Stolen Locally-Recovered Not Locally	235		
Total Stolen/Recovered	**1,079**		
Autos-Stolen Not Locally-Recovered Locally	-		

TABLE 24
URBAN-RURAL* COMPARISON OF OFFENSES BY SEX AND PERCENT OF TOTAL ARRESTS IN 2001

Offense	Sex	Urban	Percent of Total	Rural	Percent of Total	Total
Murder/Non-Negligent Manslaughter	T	107	88%	14	12%	121
	M	92	88%	12	12%	104
	F	15	88%	2	12%	17
Negligent Manslaughter	T	-	0%	-	0%	-
	M	-	0%	-	0%	-
	F	-	0%	-	0%	-
Rape	T	594	78%	164	22%	758
	M	578	78%	160	22%	738
	F	16	80%	4	20%	20
Robbery	T	945	97%	26	3%	971
	M	857	97%	23	3%	880
	F	88	97%	3	3%	91
Aggravated Assault	T	3,346	85%	571	15%	3,917
	M	2,650	85%	476	15%	3,126
	F	696	88%	95	12%	791
Burglary	T	2,077	69%	937	31%	3,014
	M	1,869	69%	852	31%	2,721
	F	208	71%	85	29%	293
Larceny	T	19,231	93%	1,486	7%	20,717
	M	11,473	91%	1,138	9%	12,611
	F	7,758	96%	348	4%	8,106
Motor Vehicle Theft	T	1,916	82%	424	18%	2,340
	M	1,619	81%	371	19%	1,990
	F	297	85%	53	15%	350
Arson	T	166	78%	46	22%	212
	M	158	78%	44	22%	202
	F	8	80%	2	20%	10
PART 1 - TOTAL	**T**	**28,382**	**89%**	**3,668**	**11%**	**32,050**
	M	**19,296**	**86%**	**3,076**	**14%**	**22,372**
	F	**9,086**	**94%**	**592**	**6%**	**9,678**
Other Assaults	T	15,084	83%	3,044	17%	18,128
	M	12,187	83%	2,496	17%	14,683
	F	2,897	84%	548	16%	3,445
Forgery/Counterfeiting	T	2,455	92%	203	8%	2,658
	M	1,408	92%	123	8%	1,531
	F	1,047	93%	80	7%	1,127
Fraud	T	4,238	79%	1,147	21%	5,385
	M	2,495	80%	628	20%	3,123
	F	1,743	77%	519	23%	2,262
Embezzlement	T	5	100%	-	0%	5
	M	1	0%	-	0%	1
	F	4	0%	-	0%	4
Stolen Property	T	1,742	87%	258	13%	2,000
	M	1,438	87%	224	13%	1,662
	F	304	90%	34	10%	338
Vandalism	T	4,474	85%	810	15%	5,284
	M	3,828	84%	720	16%	4,548
	F	646	88%	90	12%	736
Weapons	T	1,513	89%	193	11%	1,706
	M	1,372	88%	188	12%	1,560
	F	141	97%	5	3%	146

T = Total
M = Male
F = Female
*State Patrol figures are excluded.

TABLE 24
URBAN-RURAL* COMPARISON OF OFFENSES BY SEX AND PERCENT OF TOTAL ARRESTS IN 2001

Offense	Sex	Urban	Percent of Total	Rural	Percent of Total	Total
Prostitution	T	1,826	100%	1	0%	1,827
	M	889	100%	1	0%	890
	F	937	100%	-	0%	937
Other Sex Offenses	T	822	75%	270	25%	1,092
	M	798	75%	262	25%	1,060
	F	24	75%	8	25%	32
Narcotics	T	14,584	84%	2,849	16%	17,433
	M	12,191	84%	2,354	16%	14,545
	F	2,393	83%	495	17%	2,888
Gambling	T	74	90%	8	10%	82
	M	64	94%	4	6%	68
	F	10	71%	4	29%	14
Family/Children	T	562	76%	177	24%	739
	M	365	73%	134	27%	499
	F	197	82%	43	18%	240
Driving Under the Influence	T	19,488	76%	6,280	24%	25,768
	M	15,340	75%	5,081	25%	20,421
	F	4,148	78%	1,199	22%	5,347
Liquor Laws	T	24,246	77%	7,237	23%	31,483
	M	16,673	77%	4,870	23%	21,543
	F	7,573	76%	2,367	24%	9,940
Disorderly Conduct	T	11,857	88%	1,567	12%	13,424
	M	9,643	89%	1,241	11%	10,884
	F	2,214	87%	326	13%	2,540
Vagrancy	T	500	100%	2	0%	502
	M	469	100%	2	0%	471
	F	31	100%	-	0%	31
Other (Except Traffic)	T	29,849	77%	8,706	23%	38,555
	M	23,456	77%	7,063	23%	30,519
	F	6,393	80%	1,643	20%	8,036
PART 2 - TOTAL	**T**	**133,319**	**81%**	**32,752**	**20%**	**165,133**
	M	**102,617**	**80%**	**25,391**	**20%**	**128,007**
	F	**30,702**	**83%**	**7,361**	**20%**	**37,126**
Curfew/Loitering	T	5,731	96%	248	4%	5,979
	M	3,683	96%	167	4%	3,850
	F	2,048	96%	81	4%	2,129
Runaways	T	2,324	84%	456	16%	2,780
	M	970	83%	194	17%	1,164
	F	1,354	84%	262	16%	1,616
GRAND TOTAL*	**T**	**169,756**	**82%**	**37,124**	**18%**	**206,880**
	M	**126,566**	**81%**	**28,828**	**19%**	**155,394**
	F	**43,190**	**84%**	**8,296**	**16%**	**51,486**

T = Total
M = Male
F = Female
*State Patrol figures are excluded.

TABLE 25
URBAN-RURAL* CRIME COMPARISON BY OFFENSE – 2001

Offenses	**Urban Total**	**Rural Total**	**Ratio U:R**
Murder/Non-Negligent Manslaughter	88	23	4:1
Rape	1,766	435	4:1
Robbery	3,679	61	60:1
Aggravated Assault	6,104	859	7:1
Burglary	19,464	5,563	3:1
Larceny	107,821	14,374	8:1
Motor Vehicle Theft	12,842	1,983	6:1
Arson	1,041	135	7:1
Part I Total	**151,805**	**23,433**	**6:1**
Other Assaults	33,575	6,674	5:1
Forgery/Counterfeiting	7,472	826	9:1
Fraud	15,284	7,096	2:1
Embezzlement	19	4	5:1
Stolen Property	1,229	256	5:1
Vandalism	49,350	12,480	4:1
Weapons	2,687	714	4:1
Prostitution	1,230	13	94:1
Other Sex Offenses	2,810	896	3:1
Narcotics	13,064	2,864	5:1
Gambling	80	12	7:1
Offenses Against Family/Children	4,444	1,364	3:1
Driving Under the Influence	19,188	6,509	3:1
Liquor Laws	12,287	3,541	3:1
Disorderly Conduct	33,967	6,715	5:1
Vagrancy	471	2	236:1
All Other (Except Traffic)	36,078	16,226	2:1
Part 2 Total	**233,235**	**66,192**	**4:1**
Grand Total	**386,040**	**89,625**	**4:1**

** State Patrol and Capitol Security figures are excluded.*

CRIME OFFENSES AND ARRESTS FOR STATE JUDICIAL DISTRICTS

The judicial district breakdown of crimes and arrests within Minnesota provides another measurement of the volume of crime based on specific areas. The judicial districts evaluated are based upon the ten judicial districts in the state.

Judicial District 4, which is the most densely populated geographical section for the entire state, recorded the highest number of reported Part I offenses (54,306) and Part II offenses (45,393) of all districts. Thirty-one percent of the state's Part I offenses occurred in this district, while 17 percent of the Part II offenses were registered from this area. Approximately 43 percent of the state's violent crimes were recorded from this section and 30 percent of property crime was represented by this region. The largest portion of arrests for Part I and Part II offenses were also registered from Judicial District 4. There were 10,275 arrests for Part I violations compared to 48,501 arrests for Part II offenses.

Judicial District 8 recorded the smallest amount of Part I offenses with 3,608. Judicial District 5 registered the second lowest amount of Part I offenses with 6,398. Judicial District 8, with 7,760 offenses, recorded the lowest number of Part II offenses. Judicial District 8 also reported the least amount of violent crime (204) and property offenses (3,404) in the state.

The district registering the highest clearance rate for Part I offenses in 2001 was Judicial Districts 9 with 30 percent. The district with the highest Part II clearance rate was Judicial District 9 with 69 percent.

FIGURE 28
STATE OF MINNESOTA
JUDICIAL DISTRICTS

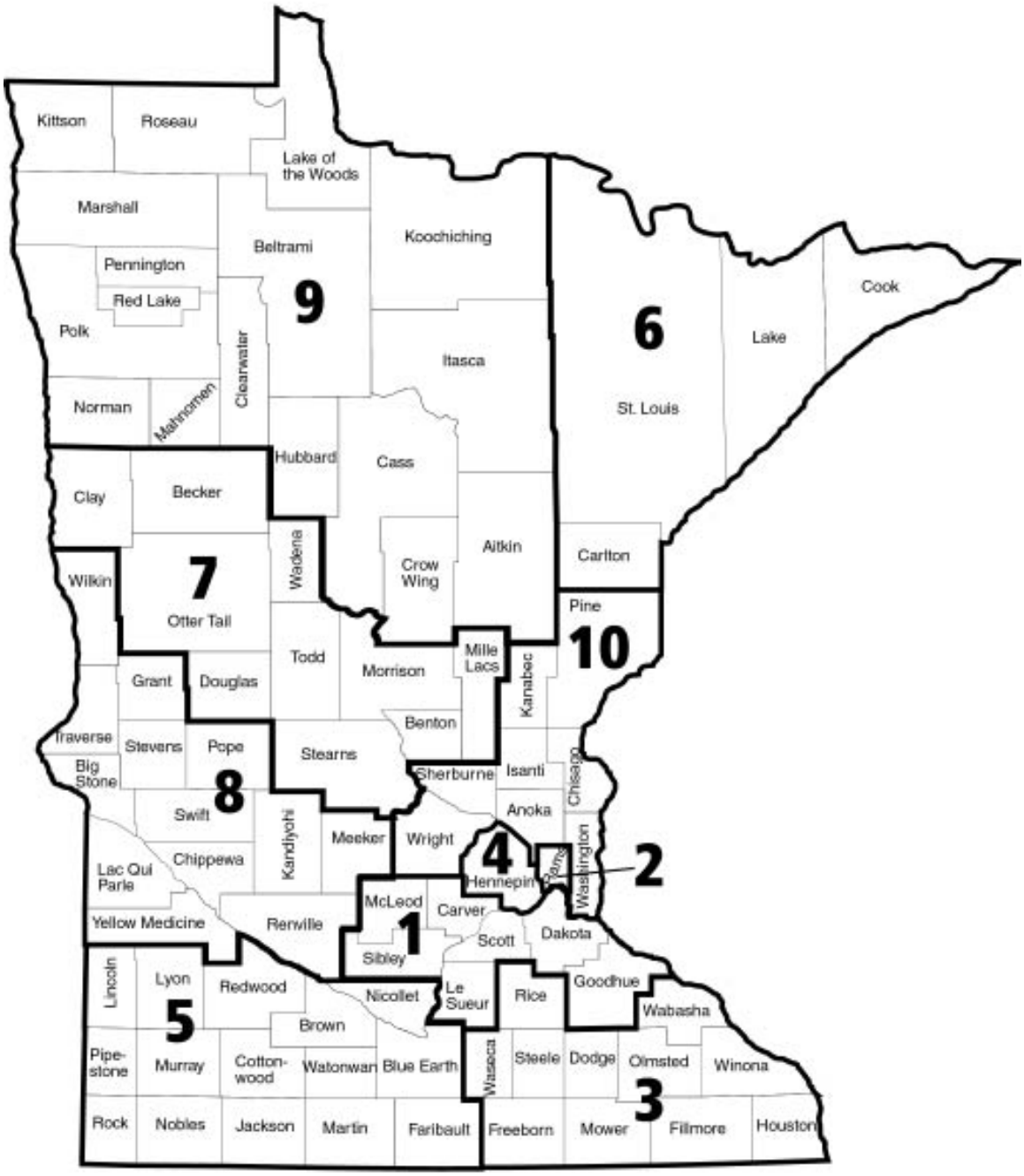

TABLE 26
2001 CRIMES AND ARRESTS FOR STATE JUDICIAL DISTRICTS*

Judicial District	**1**	**2**	**3**	**4**	**5**	**6**	**7**	**8**	**9**	**10**
Percent of Total State Population**	13%	10%	9%	23%	6%	5%	9%	3%	7%	15%
Part I Offenses Reported	**16,736**	**28,303**	**11,770**	**54,306**	**6,398**	**9,524**	**11,680**	**3,608**	**8,040**	**25,386**
Number of Part I Offenses Cleared	3,728	4,336	2,881	8,577	1,626	1,854	3,357	859	2,423	5,481
Percent Cleared - Part I Offenses	22%	15%	24%	15%	25%	19%	28%	23%	30%	21%
Number of Violent Crimes	786	2,588	744	5,603	333	564	660	204	427	1,114
Violent Crime Rate (per 100,000 Inhabitants)	123.9	508.5	170.4	500.9	117.2	227.0	151.1	120.1	133.2	146.3
Number of Property Crimes	15,950	25,715	11,026	48,703	6,065	8,960	11,020	3,404	7,613	24,272
Property Crime Rate (per 100,000 Inhabitants)	2,514.8	5,052.7	2,525.0	4,354.1	2,134.1	3,606.7	2,523.1	2,004.0	2,375.1	3,188.3
Part 2 Offenses Reported	**35,919**	**13,414+**	**23,217**	**45,393**	**18,067**	**22,179**	**27,985**	**7,760**	**21,007**	**47,880**
Number of Part 2 Offenses Cleared	24,267	8,050	17,220	24,045	11,232	8,885	18,540	5,115	14,590	29,310
Percent Cleared Part - 2 Offenses	67%	60%	65%	53%	62%	40%	66%	66%	69%	61%
Number of Part 1 Arrests	**3,026**	**3,647**	**2,517**	**10,275**	**1,312**	**1,846**	**2,419**	**825**	**1,441**	**4,742**
Number of Part 2 Arrests	**19,524**	**14,556**	**14,830**	**48,501**	**8,370**	**9,063**	**15,173**	**4,919**	**8,479**	**22,656**

** State Patrol and Capitol Security figures are excluded.*
+ St. Paul PD does not report all Part 2 offenses, "Other Assaults" only.

STATE OF MINNESOTA
JUDICIAL DISTRICTS

JUDICIAL DISTRICT #1
Carver
Dakota
Goodhue
LeSueur
McLeod
Scott
Sibley

JUDICIAL DISTRICT #2
Ramsey

JUDICIAL DISTRICT #3
Dodge
Fillmore
Freeborn
Houston
Mower
Olmsted
Rice
Steele
Wabasha
Waseca
Winona

JUDICIAL DISTRICT #4
Hennepin

JUDICIAL DISTRICT #5
Blue Earth
Brown
Cottonwood
Faribault
Jackson
Lincoln
Lyon
Martin
Murray
Nicollet
Nobles
Pipestone
Redwood
Rock
Watonwan

JUDICIAL DISTRICT #6
Carlton
Cook
Lake
St. Louis

JUDICIAL DISTRICT #7
Becker
Benton
Clay
Douglas
Mille Lacs
Morrison
OtterTail
Stearns
Todd
Wadena

JUDICIAL DISTRICT #8
Big Stone
Chippewa
Grant
Kandiyohi
Lac Qui Parle
Meeker
Pope
Renville
Stevens
Swift
Traverse
Wilkin
Yellow Medicine

JUDICIAL DISTRICT #9
Aitkin
Beltrami
Cass
Clearwater
Crow Wing
Hubbard
Itasca
Kittson
Koochiching
Lake of the Woods
Mahnomen
Marshall
Norman
Pennington
Polk
Red Lake
Roseau

JUDICIAL DISTRICT #10
Anoka
Chisago
Isanti
Kanabec
Pine
Sherburne
Washington
Wright

MINNESOTA LAW ENFORCEMENT EMPLOYEE INFORMATION

The average number of full time law enforcement personnel in 2001 (including sworn and civilian) amounted to 2.5 employees per each 1,000 residents of the state. The average number of sworn personnel (excluding civilian) amounted to 1.6 employees per 1,000 population. The contributing law enforcement agencies averaged one full-time civilian employee to two full-time sworn personnel. These figures represent the averages as derived from the submitted data and are not the recommended ratios for Minnesota law enforcement agencies. The average ratio of law enforcement personnel for any given community may, and does, vary according to a number of community and policing factors.

In 2001, the reporting sheriff's departments indicated 2,357 sworn personnel employed and 2,581 civilian personnel which amounted to a total of 4,938 employees. The police departments reported to have 5,143* sworn personnel in 2001, compared with 1,420* civilian employees. The total number of municipal employees equaled 6,563* personnel. The State Patrol figures indicate 540 sworn personnel and 224 civilian employees for a total of 752.

Of the total number of sworn personnel in 2001(8,028*), there were 7,166 males and 862 females. Considering the total number of civilian personnel for the same year (4,225*), there were 1,667 males compared with 2,558 females.

* Totals include personnel from the University of Minnesota PD-Minneapolis, Univeristy of Minnesota PD-Duluth, Metropolitan Airport PD, Suburban Hennepin Regional Parks and the Minnesota State Patrol.

TABLE 27
POLICE EMPLOYEES AS OF OCTOBER 31, 2001 - URBAN
(Rate per 1,000 Inhabitants)

Agency	Population	GRAND TOTAL	Sworn Male	Sworn Female	TOTAL SWORN	Civil Male	Civil Female	TOTAL CIVIL
Rate per 1,000		**1.8**	**1.3**	**0.2**	**1.4**	**0.1**	**0.3**	**0.4**
GRAND TOTAL	**3,489,850**	**6,367**	**4,405**	**601**	**5,006**	**339**	**1,022**	**1,361**
GROUP 1 (250,000 & Over)								
Rate per 1,000		**2.9**	**1.8**	**0.3**	**2.1**	**0.3**	**0.5**	**0.8**
TOTAL	**669,769**	**1,951**	**1,189**	**233**	**1,422**	**174**	**355**	**529**
Minneapolis	382,618	**1,147**	730	138	**868**	86	193	**279**
St. Paul	287,151	**804**	459	95	**554**	88	162	**250**
GROUP II (100,000-250,000)	**NONE**	**THAT**	**APPLY**					
GROUP III (50,000-100,000)								
Rate per 1,000		**1.5**	**1.0**	**0.1**	**1.2**	**0.1**	**0.3**	**0.3**
TOTAL	**792,236**	**1,214**	**830**	**117**	**947**	**59**	**208**	**267**
Bloomington	85,172	**143**	100	8	**108**	8	27	**35**
Brooklyn Park	67,388	**94**	63	8	**71**	5	18	**23**
Burnsville	60,220	**83**	52	13	**65**	3	15	**18**
Coon Rapids	61,607	**70**	56	4	**60**	-	10	**10**
Duluth	86,918	**179**	128	21	**149**	7	23	**30**
Eagan	63,557	**86**	59	9	**68**	5	13	**18**
Eden Prairie	54,901	**82**	49	8	**57**	5	20	**25**
Maple Grove	50,365	**62**	50	3	**53**	1	8	**9**
Minnetonka	51,301	**73**	44	10	**54**	2	17	**19**
Plymouth	65,894	**75**	52	8	**60**	1	14	**15**
Rochester	85,806	**163**	106	11	**117**	14	32	**46**
St. Cloud	59,107	**104**	71	14	**85**	8	11	**19**
GROUP IV (25,000-50,000)								
Rate per 1,000		**1.4**	**1.0**	**0.1**	**1.1**	**0.1**	**0.3**	**0.3**
TOTAL	**662,479**	**943**	**630**	**96**	**726**	**40**	**177**	**217**
*Andover**	26,588	-	-	-	-	-	-	-
Apple Valley	45,527	**65**	40	7	**47**	2	16	**18**
Blaine	44,942	**62**	40	6	**46**	5	11	**16**
Brooklyn Center	29,172	**56**	36	7	**43**	1	12	**13**
Cottage Grove	30,582	**47**	27	8	**35**	3	9	**12**
Edina	47,425	**65**	43	6	**49**	2	14	**16**
Fridley	27,449	**47**	32	6	**38**	4	5	**9**
Inver Grove Heights	29,751	**35**	26	3	**29**	1	5	**6**
Lakeville	43,128	**59**	39	5	**44**	4	11	**15**
Mankato	32,427	**60**	39	9	**48**	1	11	**12**
Maplewood	34,947	**57**	41	5	**46**	4	7	**11**
Moorhead	32,177	**73**	46	4	**50**	5	18	**23**
Oakdale	26,653	**36**	22	5	**27**	2	7	**9**
Richfield	34,439	**60**	40	4	**44**	1	15	**16**
Roseville	33,690	**54**	40	6	**46**	2	6	**8**
*Shoreview**	25,924	-	-	-	-	-	-	-
St. Louis Park	44,126	**69**	45	4	**49**	3	17	**20**
Winona	27,069	**45**	35	5	**40**	-	5	**5**

**Police services under contract with another agency.*
***Non-UCR contributor, population not calculated.*
+Not included in totals, population not calculated.

TABLE 27
POLICE EMPLOYEES AS OF OCTOBER 31, 2001 - URBAN
(Rate per 1,000 Inhabitants)

Agency	Population	GRAND TOTAL	Sworn Male	Sworn Female	TOTAL SWORN	Civil Male	Civil Female	TOTAL CIVIL
Woodbury	46,463	**53**	39	6	**45**	-	8	**8**
GROUP V (10,000-25,000)								
Rate per 1,000		**1.5**	**1.1**	**0.1**	**1.3**	**0.06**	**0.2**	**0.3**
TOTAL	**851,204**	**1,318**	**966**	**112**	**1,078**	**49**	**191**	**240**
Albert Lea	18,356	**39**	29	1	**30**	-	9	**9**
Anoka	18,076	**37**	26	3	**29**	3	5	**8**
Austin	23,314	**32**	28	-	**28**	2	2	**4**
Bemidji	11,917	**26**	23	1	**24**	-	2	**2**
Brainerd	13,178	**32**	22	3	**25**	-	7	**7**
Buffalo	10,097	**17**	12	2	**14**	-	3	**3**
Centennial Lakes	10,079	**17**	13	1	**14**	1	2	**3**
Champlin	22,193	**25**	18	4	**22**	1	2	**3**
*Chanhassen**	20,321	**-**	-	-	**-**	-	-	**-**
Chaska	17,449	**23**	15	3	**18**	2	3	**5**
Cloquet	11,201	**21**	19	-	**19**	-	2	**2**
Columbia Heights	18,520	**32**	24	-	**24**	3	5	**8**
Crystal	22,698	**37**	22	6	**28**	4	5	**9**
*East Bethel**	10,941	**-**	-	-	**-**	-	-	**-**
Elk River	16,447	**33**	24	2	**26**	1	6	**7**
Fairmont	10,889	**21**	18	-	**18**	1	2	**3**
Faribault	20,818	**34**	25	1	**26**	-	8	**8**
Farmington	12,365	**15**	13	-	**13**	-	2	**2**
Fergus Falls	13,471	**26**	20	1	**21**	-	5	**5**
Golden Valley	20,281	**41**	27	3	**30**	3	8	**11**
*Ham Lake**	12,710	**-**	-	-	**-**	-	-	**-**
Hastings	18,204	**30**	23	2	**25**	-	5	**5**
Hibbing	17,071	**32**	25	5	**30**	-	2	**2**
Hopkins	17,145	**33**	18	5	**23**	3	7	**10**
Hutchinson	13,080	**31**	18	4	**22**	1	8	**9**
Lino Lakes	16,791	**24**	18	3	**21**	-	3	**3**
Marshall	12,735	**22**	15	5	**20**	-	2	**2**
Mendota Heights	11,434	**17**	14	1	**15**	-	2	**2**
Mounds View	12,738	**18**	16	-	**16**	-	2	**2**
New Brighton	22,206	**37**	23	4	**27**	4	6	**10**
New Hope	20,873	**38**	26	3	**29**	3	6	**9**
New Ulm	13,594	**22**	17	2	**19**	-	3	**3**
North Mankato	11,798	**12**	9	2	**11**	-	1	**1**
North St. Paul	11,929	**18**	14	2	**16**	-	2	**2**
Northfield	17,147	**28**	20	1	**21**	3	4	**7**
Orono	11,711	**21**	17	1	**18**	1	2	**3**
Owatonna	22,434	**29**	26	1	**27**	-	2	**2**
Prior Lake	15,917	**23**	16	4	**20**	-	3	**3**
Ramsey	18,510	**20**	16	1	**17**	-	3	**3**
Red Wing	16,116	**32**	24	2	**26**	3	3	**6**
Robbinsdale	14,123	**27**	17	3	**20**	1	6	**7**
Rosemount	14,619	**17**	12	3	**15**	-	2	**2**
Sauk Rapids	10,213	**13**	12	-	**12**	-	1	**1**
Savage	21,115	**29**	20	3	**23**	-	6	**6**

**Police services under contract with another agency.*
***Non-UCR contributor, population not calculated.*
+Not included in totals, population not calculated.

TABLE 27
POLICE EMPLOYEES AS OF OCTOBER 31, 2001 - URBAN
(Rate per 1,000 Inhabitants)

Agency	Population	GRAND TOTAL	Sworn Male	Sworn Female	TOTAL SWORN	Civil Male	Civil Female	TOTAL CIVIL
Shakopee	20,568	**34**	22	5	**27**	-	7	**7**
South Lake Minnetonka	12,069	**15**	14	-	**14**	-	1	**1**
South St. Paul	20,167	**26**	21	3	**24**	-	2	**2**
Stillwater	15,143	**24**	17	3	**20**	1	3	**4**
*Vadnais Heights**	13,069	**-**	-	-	**-**	-	-	**-**
West St. Paul	19,405	**36**	24	2	**26**	4	6	**10**
White Bear Lake	24,325	**36**	21	8	**29**	2	5	**7**
Willmar	18,351	**35**	30	2	**32**	-	3	**3**
Worthington	11,283	**31**	23	1	**24**	2	5	**7**
GROUP VI (2,500-10,000)								
Rate per 1,000		**1.8**	**1.5**	**0.1**	**1.5**	**0.02**	**0.2**	**0.2**
TOTAL	**463,351**	**813**	**677**	**40**	**717**	**11**	**85**	**96**
Alexandria	8,820	**20**	17	-	**17**	1	2	**3**
Annandale	2,684	**4**	3	1	**4**	-	-	**-**
Appleton	2,871	**5**	5	-	**5**	-	-	**-**
*Arden Hills**	9,652	**-**	-	-	**-**	-	-	**-**
Baxter	5,555	**10**	7	2	**9**	-	1	**1**
Bayport	3,162	**5**	4	1	**5**	-	-	**-**
Becker	2,673	**5**	4	-	**4**	1	-	**1**
Belle Plaine	3,789	**6**	5	-	**5**	-	1	**1**
Benson	3,376	**8**	6	1	**7**	-	1	**1**
Big Lake	6,063	**10**	7	1	**8**	-	2	**2**
Blue Earth	3,621	**7**	7	-	**7**	-	-	**-**
Breckenridge	3,559	**11**	7	-	**7**	-	4	**4**
Caledonia	2,965	**5**	4	-	**4**	-	1	**1**
Cambridge	5,520	**10**	9	1	**10**	-	-	**-**
Cannon Falls	3,795	**6**	6	-	**6**	-	-	**-**
Chisholm	4,960	**12**	11	-	**11**	1	-	**1**
Cold Spring	2,975	**6**	6	-	**6**	-	-	**-**
Corcoran	5,630	**4**	4	-	**4**	-	-	**-**
Crookston	8,192	**18**	16	-	**16**	-	2	**2**
Dayton	4,699	**5**	5	-	**5**	-	-	**-**
Deephaven/Woodland	4,333	**8**	7	-	**7**	-	1	**1**
Detroit Lakes	7,348	**15**	11	2	**13**	-	2	**2**
Dilworth	3,001	**6**	5	-	**5**	-	1	**1**
East Grand Forks	7,501	**25**	22	1	**23**	-	2	**2**
Ely	3,724	**12**	6	1	**7**	3	2	**5**
Eveleth	3,865	**11**	9	1	**10**	-	1	**1**
*Falcon Heights**	5,572	**-**	-	-	**-**	-	-	**-**
Forest Lake	6,798	**19**	15	2	**17**	-	2	**2**
Glencoe	5,453	**10**	9	-	**9**	-	1	**1**
Glenwood	2,594	**4**	4	-	**4**	-	-	**-**
Goodview	3,373	**4**	4	-	**4**	-	-	**-**
Grand Rapids	7,764	**20**	15	1	**16**	1	3	**4**
Granite Falls	3,070	**5**	5	-	**5**	-	-	**-**
Hermantown	7,448	**12**	9	1	**10**	-	2	**2**
International Falls	6,703	**13**	13	-	**13**	-	-	**-**
Jackson PD	3,501	**8**	7	-	**7**	-	1	**1**

**Police services under contract with another agency.*
***Non-UCR contributor, population not calculated.*
+Not included in totals, population not calculated.

TABLE 27
POLICE EMPLOYEES AS OF OCTOBER 31, 2001 - URBAN
(Rate per 1,000 Inhabitants)

Agency	Population	GRAND TOTAL	Sworn Male	Sworn Female	TOTAL SWORN	Civil Male	Civil Female	TOTAL CIVIL
Jordan	3,833	**10**	8	-	**8**	2	-	**2**
Kasson	4,398	**7**	5	2	**7**	-	-	-
LaCrescent	4,923	**9**	8	-	**8**	-	1	**1**
Lake City	4,950	**9**	8	-	**8**	-	1	**1**
LeSueur	3,922	**8**	7	-	**7**	-	1	**1**
Lindstrom	3,015	**7**	6	-	**6**	-	1	**1**
Litchfield	6,562	**10**	9	-	**9**	-	1	**1**
*Little Canada**	9,771	-	-	-	-	-	-	-
Little Falls	7,719	**14**	12	-	**12**	2	-	**2**
Long Prairie	3,040	**6**	6	-	**6**	-	-	-
Medina	4,005	**8**	7	-	**7**	-	1	**1**
Melrose	3,091	**6**	5	-	**5**	-	1	**1**
Minnetrista	6,231	**10**	9	-	**9**	-	1	**1**
Montevideo	5,346	**10**	9	-	**9**	-	1	**1**
*Monticello **	7,868	-	-	-	-	-	-	-
Mora	3,193	**8**	8	-	**8**	-	-	-
Morris	5,068	**9**	7	1	**8**	-	1	**1**
Mound	9,435	**16**	10	3	**13**	-	3	**3**
*Mountain Iron**	2,999	-	-	-	-	-	-	-
New Prague	4,559	**10**	8	-	**8**	-	2	**2**
Newport	3,715	**8**	8	-	**8**	-	-	-
North Branch	8,023	**9**	8	-	**8**	-	1	**1**
*North Oaks**	3,883	-	-	-	-	-	-	-
Oak Park Heights	3,957	**10**	9	-	**9**	-	1	**1**
Olivia	2,570	**5**	3	2	**5**	-	-	-
Park Rapids	3,276	**7**	5	2	**7**	-	-	-
Plainview	3,190	**5**	5	-	**5**	-	-	-
Princeton	3,933	**10**	8	1	**9**	-	1	**1**
Proctor	2,852	**7**	6	-	**6**	-	1	**1**
Redwood Falls	5,459	**10**	8	1	**9**	-	1	**1**
Roseau	2,756	**6**	5	-	**5**	-	1	**1**
Sartell	9,641	**13**	10	1	**11**	-	2	**2**
Sauk Centre	3,930	**9**	6	-	**6**	-	3	**3**
Sleepy Eye	3,515	**6**	6	-	**6**	-	-	-
Spring Lake Park	6,772	**13**	11	-	**11**	-	2	**2**
St. Anthony	8,012	**22**	18	2	**20**	-	2	**2**
St. Francis	4,910	**10**	8	-	**8**	-	2	**2**
St. James	4,695	**8**	7	-	**7**	-	1	**1**
St. Joseph	4,681	**6**	5	1	**6**	-	-	-
St. Paul Park	5,070	**8**	8	-	**8**	-	-	-
St. Peter	9,747	**20**	14	-	**14**	-	6	**6**
Staples	3,104	**5**	5	-	**5**	-	-	-
*Stewartville **	5,411	-		-	-	-	-	-
Thief River Falls	8,410	**16**	13	2	**15**	-	1	**1**
Two Harbors	3,613	**8**	7	-	**7**	-	1	**1**
Virginia	9,157	**23**	21	1	**22**	-	1	**1**
Wabasha	2,599	**5**	3	1	**4**	-	1	**1**
*Waconia**	6,814	-	-	-	-	-	-	-
Wadena	4,294	**9**	7	1	**8**	-	1	**1**

**Police services under contract with another agency.*
***Non-UCR contributor, population not calculated.*
+Not included in totals, population not calculated.

TABLE 27
POLICE EMPLOYEES AS OF OCTOBER 31, 2001 - URBAN
(Rate per 1,000 Inhabitants)

Agency	Population	GRAND TOTAL	Sworn Male	Sworn Female	TOTAL SWORN	Civil Male	Civil Female	TOTAL CIVIL
Waite Park	6,568	**15**	12	-	**12**	-	3	**3**
Waseca	8,493	**15**	12	1	**13**	-	2	**2**
Wayzata	4,113	**10**	9	-	**9**	-	1	**1**
West Hennepin	5,324	**10**	8	-	**8**	-	2	**2**
Windom	4,490	**9**	7	1	**8**	-	1	**1**
Wyoming	3,048	**6**	5	1	**6**	-	-	**-**
Zumbrota	2,789	**4**	4	-	**4**	-	-	**-**
GROUP VII (Under 2,500)								
Rate per 1,000		**2.5**	**2.2**	**0.1**	**2.3**	**0.12**	**0.1**	**0.2**
TOTAL	**50,811**	**128**	**113**	**3**	**116**	**6**	**6**	**12**
Airport+	-	**92**	57	7	**64**	19	9	**28**
Albany**	-	**3**	3	-	**3**	-	-	**-**
*Aurora**	1,850	**-**	-	-	**-**	-	-	**-**
Babbitt	1,670	**4**	4	-	**4**	-	-	**-**
Biwabik	954	**4**	4	-	**4**	-	-	**-**
Blooming Prairie	1,933	**3**	3	-	**3**	-	-	**-**
Chisago City	-	**6**	4	1	**5**	-	1	**1**
Crosby	2,299	**10**	6	-	**6**	3	1	**4**
Dawson	1,539	**3**	3	-	**3**	-	-	**-**
Floodwood	503	**3**	3	-	**3**	-	-	**-**
Gilbert	1,847	**6**	6	-	**6**	-	-	**-**
*Grand Marais**	1,353	**-**	-	-	**-**	-	-	**-**
Hallock	1,196	**1**	1	-	**1**	-	-	**-**
Hennepin Parks+	-	**27**	15	4	**19**	4	4	**8**
*Hilltop**	766	**-**	-	-	**-**	-	-	**-**
Hoyt Lakes	2,082	**4**	4	-	**4**	-	-	**-**
Janesville	2,109	**5**	4	-	**4**	-	1	**1**
Lakefield	1,721	**3**	2	1	**3**	-	-	-
*Lauderdale**	2,364	**-**	-	-	**-**	-	-	**-**
Madison	1,768	**3**	3	-	**3**	-	-	**-**
Montgomery	-	**6**	5	-	**5**	-	1	**1**
Moose Lake	2,239	**3**	3	-	**3**	-	-	**-**
Mountain Lake	2,082	**3**	3	-	**3**	-	-	**-**
Ortonville	2,158	**5**	4	-	**4**	-	1	**1**
Osseo	2,434	**5**	4	1	**5**	-	-	**-**
Paynesville	2,267	**4**	4	-	**4**	-	-	**-**
*Scanlon**	838	**1**	1	-	**1**	-	-	**-**
Silver Bay	2,068	**4**	4	-	**4**	-	-	**-**
Slayton	2,072	**4**	4	-	**4**	-	-	**-**
Springfield	2,215	**4**	4	-	**4**	-	-	**-**
Tracy	2,268	**4**	4	-	**4**	-	-	**-**
U of M - Duluth+	-	**8**	5	2	**7**	-	1	**1**
University of Minn.-Mpls.+	-	**60**	32	7	**39**	8	13	**21**
Warroad	1,722	**6**	5	-	**5**	-	1	**1**
Wells	2,494	**4**	4	-	**4**	-	-	**-**

**Police services under contract with another agency.*
***Non-UCR contributor, population not calculated.*
+Not included in totals, population not calculated.

TABLE 28
POLICE EMPLOYEES AS OF OCTOBER 31, 2001 - RURAL
(Rate per 1,000 Inhabitants)

AGENCY	Population	GRAND TOTAL	Sworn Male	Sworn Female	TOTAL SWORN	Civil Male	Civil Female	TOTAL CIVIL
Rate per 1,000		**3.5**	**1.5**	**0.1**	**1.6**	**0.8**	**1.0**	**1.8**
GRAND TOTAL	**1,429,629**	**4,938**	**2,167**	**190**	**2,357**	**1,172**	**1,409**	**2,581**
GROUP I (250,000 & Over)		**NONE**	**THAT**	**APPLY**				
GROUP II (100,000-250,000)		**NONE**	**THAT**	**APPLY**				
GROUP III (50,000-100,000)								
Rate per 1,000		**2.9**	**1.3**	**0.1**	**1.4**	**0.7**	**0.8**	**1.6**
TOTAL	**236,475**	**697**	**302**	**23**	**325**	**174**	**198**	**372**
St. Louis	52,628	**198**	97	5	**102**	47	49	**96**
Stearns	55,290	**133**	43	7	**50**	32	51	**83**
Washington	59,233	**212**	75	6	**81**	67	64	**131**
Wright	69,324	**154**	87	5	**92**	28	34	**62**
GROUP IV (25,000-50,000)								
Rate per 1,000		**2.4**	**1.1**	**0.1**	**1.2**	**0.6**	**0.7**	**1.2**
TOTAL	**340,054**	**825**	**381**	**32**	**413**	**190**	**222**	**412**
Beltrami	27,733	**65**	24	2	**26**	17	22	**39**
Carver	25,621	**129**	70	2	**72**	34	23	**57**
Cass	27,150	**50**	25	2	**27**	12	11	**23**
Chisago	27,015	**51**	32	3	**35**	1	15	**16**
Crow Wing	34,067	**68**	29	2	**31**	19	18	**37**
Isanti	25,767	**43**	15	1	**16**	11	16	**27**
Itasca	36,228	**61**	51	10	**61**	0	0	**0**
Olmsted	33,060	**108**	44	3	**47**	32	29	**61**
Otter Tail	43,638	**69**	26	1	**27**	18	24	**42**
Pine	26,530	**34**	22	3	**25**	0	9	**9**
Sherburne	33,245	**147**	43	3	**46**	46	55	**101**
GROUP IV (10,000-25,000)								
Rate per 1,000		**4.6**	**2.0**	**0.2**	**2.2**	**1.1**	**1.3**	**2.4**
TOTAL	**635,219**	**2,900**	**1,239**	**130**	**1,369**	**688**	**843**	**1,531**
Aitkin	15,301	**45**	15	3	**18**	10	17	**27**
Anoka	19,528	**192**	86	8	**94**	45	53	**98**
Becker	22,652	**46**	19	2	**21**	11	14	**25**
Benton	15,611	**60**	17	2	**19**	15	26	**41**
Blue Earth	23,514	**48**	17	3	**20**	12	16	**28**
Carlton	17,393	**41**	18	6	**24**	7	10	**17**
Clay	16,051	**56**	27	2	**29**	16	11	**27**
Dakota	16,973	**146**	63	11	**74**	32	40	**72**
Dodge	13,333	**28**	20	-	**20**	3	5	**8**
Douglas	24,001	**60**	20	2	**22**	16	22	**38**
Faribault	10,066	**20**	9	-	**9**	7	4	**11**
Fillmore	21,122	**31**	18	-	**18**	9	4	**13**
Freeborn	14,228	**40**	20	-	**20**	8	12	**20**
Goodhue	20,807	**99**	37	2	**39**	28	32	**60**
Hennepin	10,451	**746**	281	29	**310**	219	217	**436**
Houston	11,830	**20**	9	1	**10**	7	3	**10**

TABLE 28
POLICE EMPLOYEES AS OF OCTOBER 31, 2001 - RURAL
(Rate per 1,000 Inhabitants)

AGENCY	Population	GRAND TOTAL	Sworn Male	Sworn Female	TOTAL SWORN	Civil Male	Civil Female	TOTAL CIVIL
Hubbard	15,100	**26**	12	-	**12**	6	8	**14**
Kanabec	11,803	**24**	11	-	**11**	3	10	**13**
Kandiyohi	22,852	**105**	30	2	**32**	34	39	**73**
LeSueur	20,102	**27**	14	-	**14**	5	8	**13**
Lyon	10,422	**34**	13	-	**13**	8	13	**21**
Marshall	10,155	**18**	11	-	**11**	6	1	**7**
Martin	10,913	**28**	8	1	**9**	7	12	**19**
McLeod	16,365	**50**	17	3	**20**	7	23	**30**
Meeker	16,082	**34**	13	-	**13**	6	15	**21**
Mille Lacs	18,404	**55**	20	-	**20**	16	19	**35**
Morrison	23,993	**37**	14	1	**15**	8	14	**22**
Mower	15,289	**46**	17	2	**19**	7	20	**27**
Polk	15,676	**29**	23	1	**24**	1	4	**5**
Ramsey	11,712	**386**	228	43	**271**	43	72	**115**
Redwood	11,356	**17**	7	1	**8**	5	4	**9**
Renville	14,584	**16**	9	-	**9**	3	4	**7**
Rice	19,257	**46**	20	1	**21**	15	10	**25**
Roseau	11,860	**13**	8	-	**8**	-	5	**5**
Scott	21,119	**114**	34	3	**37**	36	41	**77**
Sibley	15,356	**21**	10	-	**10**	4	7	**11**
Todd	18,924	**27**	14	-	**14**	6	7	**13**
Wabasha	11,491	**25**	12	1	**13**	8	4	**12**
Winona	19,543	**44**	18	-	**18**	9	17	**26**
GROUP VI (Under 10,000)								
Rate per 1,000		**2.4**	**1.1**	**0.0**	**1.1**	**0.6**	**0.7**	**1.2**
TOTAL	**217,881**	**516**	**245**	**5**	**250**	**120**	**146**	**266**
Big Stone	3,662	**7**	4	-	**4**	-	3	**3**
Brown	7,587	**32**	8	1	**9**	13	10	**23**
Chippewa	6,697	**16**	7	-	**7**	7	2	**9**
Clearwater	8,423	**14**	6	1	**7**	4	3	**7**
Cook	3,815	**16**	11	-	**11**	-	5	**5**
Cottonwood	5,595	**13**	6	-	**6**	2	5	**7**
Grant	6,289	**10**	5	-	**5**	1	4	**5**
Jackson	6,046	**18**	7	-	**7**	3	8	**11**
Kittson	4,089	**10**	5	-	**5**	2	3	**5**
Koochiching	7,652	**18**	10	-	**10**	4	4	**8**
Lac Qui Parle	4,760	**10**	5	1	**6**	3	1	**4**
Lake	5,377	**24**	13	-	**13**	5	6	**11**
Lake of the Woods	4,522	**9**	5	-	**5**	1	3	**4**
Lincoln	6,429	**10**	4	-	**4**	1	5	**6**
Mahnomen	5,190	**17**	10	1	**11**	1	5	**6**
Murray	7,093	**10**	5	-	**5**	-	5	**5**
Nicollet	8,226	**21**	10	-	**10**	5	6	**11**
Nobles	9,549	**10**	8	-	**8**	1	1	**2**
Norman	7,442	**8**	5	-	**5**	1	2	**3**
Pennington	5,174	**31**	8	-	**8**	13	10	**23**
Pipestone	9,895	**20**	10	-	**10**	5	5	**10**

TABLE 28
POLICE EMPLOYEES AS OF OCTOBER 31, 2001 - RURAL
(Rate per 1,000 Inhabitants)

AGENCY	Population	GRAND TOTAL	Sworn Male	Sworn Female	TOTAL SWORN	Civil Male	Civil Female	TOTAL CIVIL
Pope	8,642	**14**	6	-	**6**	3	5	**8**
Red Lake	4,299	**10**	7	-	**7**	1	2	**3**
Rock	9,721	**16**	11	-	**11**	1	4	**5**
Steele	9,313	**39**	16	1	**17**	11	11	**22**
Stevens	4,985	**10**	5	-	**5**	2	3	**5**
Swift	5,709	**15**	7	-	**7**	3	5	**8**
Traverse	4,134	**6**	3	-	**3**	1	2	**3**
Wadena	8,827	**16**	6	-	**6**	4	6	**10**
Waseca	8,924	**23**	11	-	**11**	8	4	**12**
Watonwan	7,181	**19**	8	-	**8**	11		**11**
Wilkin	3,579	**8**	6	-	**6**		2	**2**
Yellow Medicine	9,055	**16**	7	-	**7**	3	6	**9**

TABLE 29
MUNICIPAL POLICE, SHERIFF AND STATE PATROL EMPLOYEE DATA - 2001

Police Departments - Municipal	Population*	Number Civilian	Number Sworn	Sworn Rate per 1,000	Total Employees	Total Rate per 1,000
Group I - 250,000 or over	669,769	529	1,422	2.1	1,951	2.9
Group II - 100,000 - 250,000	0	That	Apply		0	
Group III - 50,000 - 100,000	792,236	267	947	1.2	1,214	1.5
Group IV - 25,000 - 50,000	662,479	217	726	1.1	943	1.4
Group V - 10,000 - 25,000	851,204	240	1,078	1.3	1,318	1.5
Group VI - 2,500 - 10,000	463,351	96	717	1.5	813	1.8
Group VII - Under 2,500	50,811	12†	116‡	2.3	128§	2.5
TOTAL	**3,489,850**	**1,361**	**5,006**	**1.4**	**6,367**	**1.8**
Police Departments - Rural	**Population**	**Number Civilian**	**Number Sworn**	**Sworn Rate per 1,000**	**Total Employees**	**Total Rate per 1,000**
Group I - 250,000 or over	None	That	Apply			
Group II - 100,000 - 250,000	None	That	Apply			
Group III - 50,000 - 100,000	236,475	372	325	1.4	697	2.9
Group IV - 25,000 - 50,000	340,054	412	413	1.2	825	2.4
Group V – 10,000 – 25,000	635,219	1,531	1,369	2.2	2,900	4.6
Group VI – Under 10,000	217,881	266	250	1.1	516	2.4
TOTAL	**1,429,629**	**2,581**	**2,357**	**1.6**	**4,938**	**3.5**
State Patrol	**-**	**224**	**540**	**-**	**752**	**-**

TABLE 30
RATE OF POLICE EMPLOYEES (SWORN AND CIVILIAN) PER 1,000 INHABITANTS - 2001

URBAN (Police)	Total	Sworn	Civil	RURAL (Sheriffs)	Total	Sworn	Civil
Group I - 250,000 or over	2.9	2.1	0.8	Group I - 250,000 or over	None	That	Apply
Group II - 100,00-250,000	None	That	Apply	Group II - 100,00-250,000	None	That	Apply
Group III - 50,000-100,000	1.5	1.2	0.3	Group III - 50,000-100,000	2.9	1.4	1.6
Group IV - 25,000-50,000	1.4	1.1	0.3	Group IV - 25,000-50,000	2.4	1.2	1.2
Group V - 10,000 - 25,000	1.5	1.3	0.3	Group V - 10,000 - 25,000	4.6	2.2	2.4
Group VI - 2,500 - 10,000	1.8	1.5	0.2	Group VI - Under 10,000	2.4	1.1	1.2
Group VII - Under 2,500	2.5	2.3	0.2				
TOTAL	**1.8**	**1.4**	**0.4**	**TOTAL**	**3.5**	**1.6**	**1.8**

* Estimated 2000 population, F.B.I.
† 59 Metropolitan Airport, Univ. of Minnesota PD-Minneapolis, Univ. of Minnesota PD-Duluth, and Suburban Hennepin Regional Parks civilian employees excluded from total.
‡ 137 Metropolitan Airport, Univ. of Minnesota PD-Minneapolis, Univ. of Minnesota PD-Duluth, and Suburban Hennepin Regional Parks sworn employees excluded from total.
§ 196 Metropolitan Airport, Univ. of Minnesota PD-Minneapolis, Univ. of Minnesota PD-Duluth, and Suburban Hennepin Regional Parks sworn and civilian employees excluded from total.

LAW ENFORCEMENT OFFICERS KILLED OR ASSAULTED

Vital information other than Uniform Crime Reporting is also collected that evaluates the number of law enforcement personnel who have been assaulted and/or killed. The data from those county (sheriff) and municipal (police) agencies reporting is collected and tabulated annually.

There was a total of 106 assaults recorded in Minnesota for 2001*. Of that total, 80 involved hands, fists, or feet; 14 were attributed to firearms; 8 involved some other dangerous weapon, and 4 were committed with a knife or cutting instrument. There were 47 assaults in which there was no personal injury to the law enforcement officer, while 59 registered some form of personal injury.

The type of activities most responsible for the assault situations were responding to "Disturbance Calls" with 47 incidents. Of the total assault situations, 90 were cleared by the law enforcement agencies.

The most frequent time of assaults was indicated as between 2:00 p.m. and 10:00 p.m., with 66 confrontations. The type of assignment most frequently registered with assaults during the year was a one-man vehicle assist (36 incidents).

There were no fatalities in 2001.

* Excludes Minneapolis Police Department.

TABLE 31
LAW ENFORCEMENT OFFICERS KILLED OR ASSAULTED - 2001*

Type of Activity	Total	Firearm	Knife/ Cutting Instrument	Other Weapon	Hands, Fists, Feet	Type of Assignment: Two-Man Vehicle	One-Man Vehicle: Alone	One-Man Vehicle: Assist	Detective/Special Assignment: Alone	Detective/Special Assignment: Assist	Other Assign.: Alone	Other Assign.: Assist	Police Assaults Cleared
Disturbance Call	**47**	10	2	3	32	4	15	19	1	1	5	2	34
Burglaries	**2**	0	0	0	2	0	0	2	0	0	0	0	1
Robberies	**1**	0	0	0	1	0	1	0	0	0	0	0	1
Other Arrests	**14**	0	0	0	14	3	3	4	0	0	2	2	14
Civil Disorder	**0**	0	0	0	0	0	0	0	0	0	0	0	0
Custody Prisoner	**5**	0	0	0	5	1	1	2	0	0	1	0	5
Suspicious Person	**8**	0	0	0	8	3	4	0	0	0	0	1	7
Ambush-No warn.	**1**	1	0	0	0	0	0	0	0	0	1	0	1
Mentally Disturbed	**7**	2	0	1	4	2	3	2	0	0	0	0	7
Traffic Pursuit	**16**	1	1	3	11	4	4	6	1	1	0	0	15
All Other	**5**	0	1	1	3	0	2	1	1	0	0	1	5
Total	**106**	**14**	**4**	**8**	**80**	**17**	**33**	**36**	**3**	**2**	**9**	**6**	**90**

With Injury	**59**	10	0	3	46
Without Injury	**47**	4	4	5	34

Time of Assault:	**12:00 2:00**	**2:00 4:00**	**4:00 6:00**	**6:00 8:00**	**8:00 10:00**	**10:00 12:00**
AM	7	8	8	3	3	10
PM	1	19	7	15	16	9

Officers Killed:	
Felonious Act	**0**
Accident	**0**

*Excludes Minneapolis Police Department.

FIGURE 29
TYPE OF WEAPON USED IN ASSAULTS – 2001*

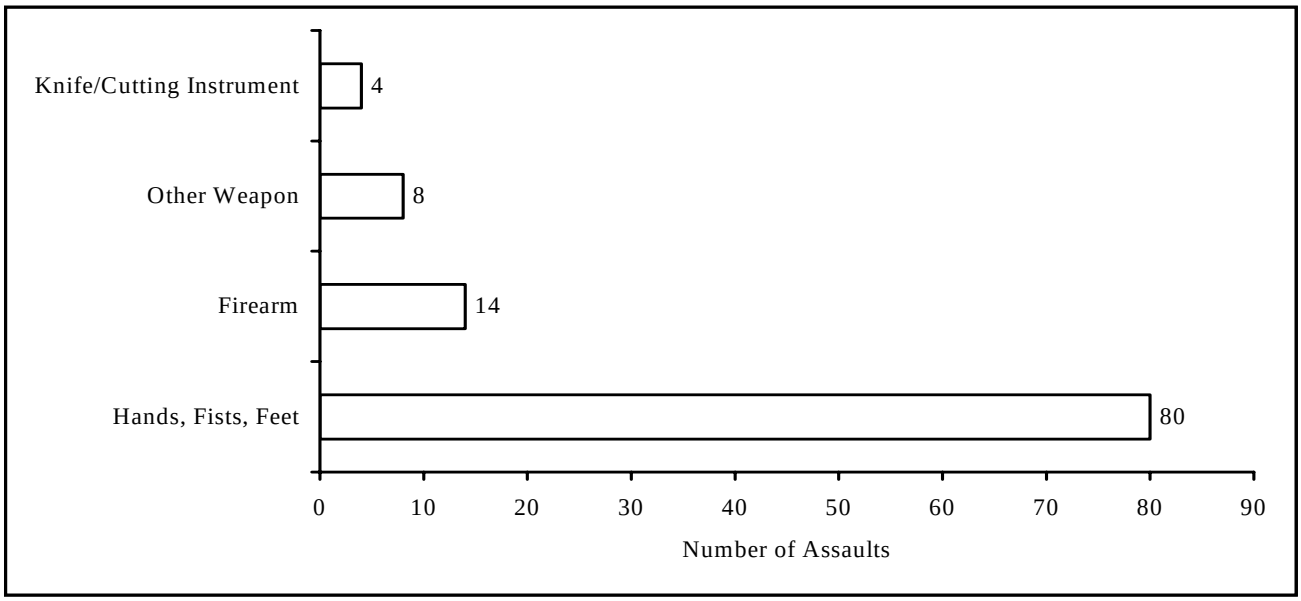

FIGURE 30
TYPE OF ACTIVITY ENGAGED IN AT TIME
OF ASSAULT ON LAW ENFORCEMENT OFFICER – 2001*

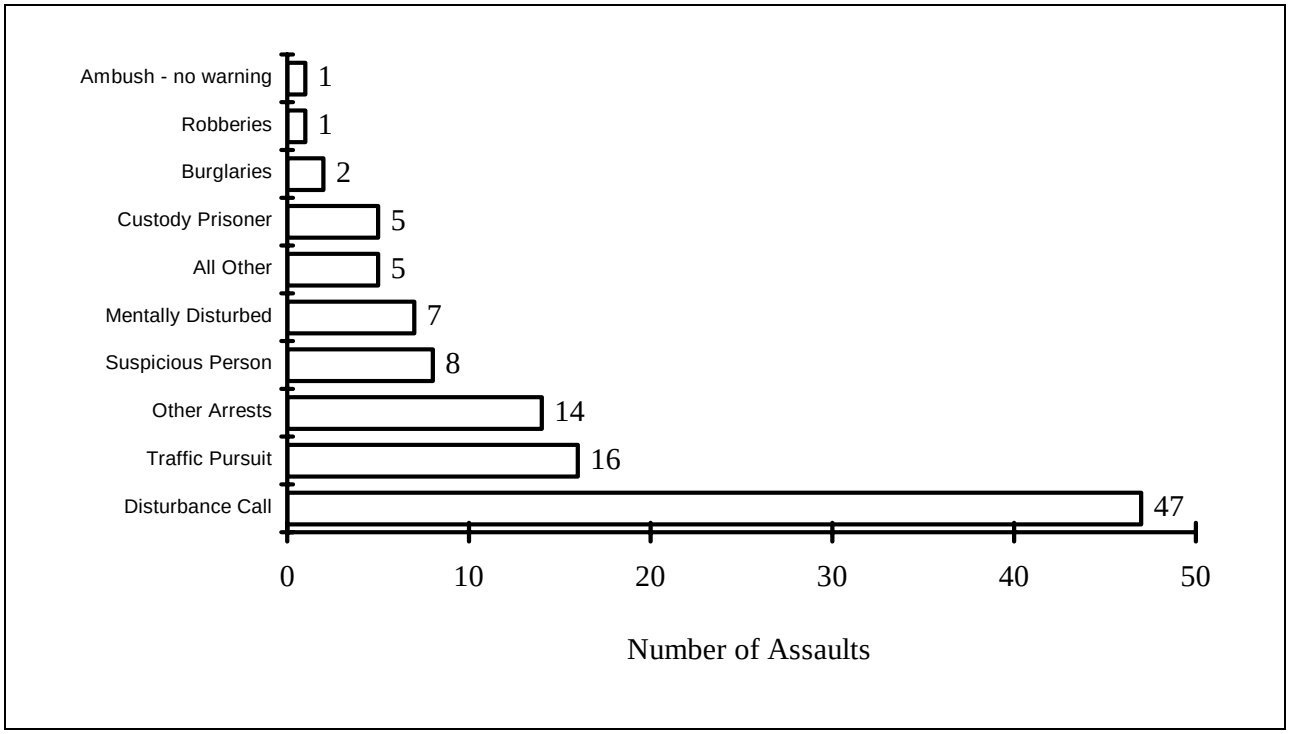

Total Assaults = 106

*Excludes Minneapolis Police Department.

FIGURE 31
NUMBER OF ASSAULTS BY TYPE OF ASSIGNMENT – 2001*

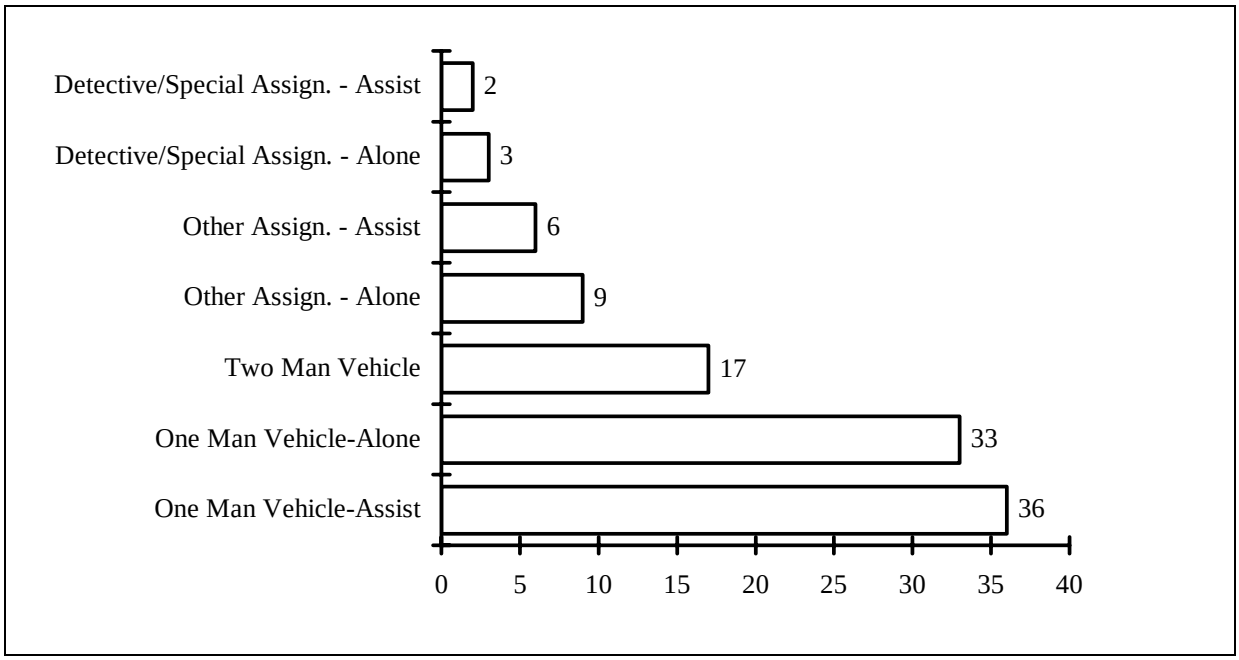

FIGURE 32
NUMBER OF ASSAULTS ON LAW ENFORCEMENT OFFICERS
BY TIME OF DAY – 2001*

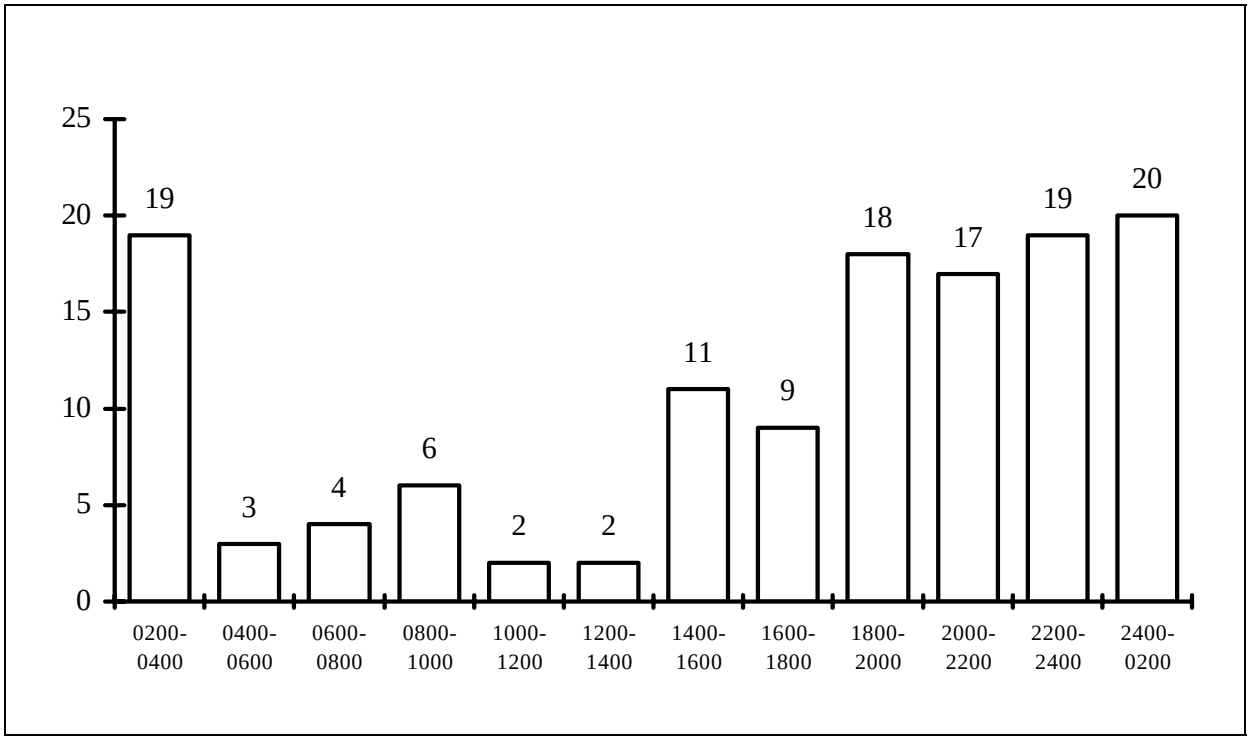

Total Assaults = 106

*Excludes Minneapolis Police Department.

LAW ENFORCEMENT OFFICERS FIREARMS DISCHARGES

Pursuant to Minnesota State Statute 626.553, Subdivision 2, information is collected concerning firearm discharges by law enforcement officers in Minnesota. 1978 was the first full year that this information was available.

In 2001, there were 100 shots fired during 24 incidents. There are six general areas of information collected: the Type of Activity the officer was engaged in at the time of the discharge; Type of Weapon Used; Purpose of the Discharge; Results of the Discharge; Time of Day; and the Level of the Incident which precipitated the discharge.

The highest number of discharges by Type of Activity was for "Disturbance" with 60 shots fired.

Twenty-nine percent (29) of the shots fired were with a handgun, and 100 percent of the total shots were Non-Warning shots. In 87 percent (87) of the shots fired, no injuries were suffered, 5 shots resulted in wounds, and there were 8 fatal shots fired.

Information on the size of the community served by the departments was also tabulated. Seventy-four shots (74 percent) were fired in communities under 50,000 population, and 26 (26 percent) in communities over 50,000 population.

Of the 100 shots fired, 81 were in felony situations.

TABLE 32
MINNESOTA FIREARMS DISCHARGE SUMMARY REPORT
BASED ON NUMBER OF SHOTS FIRED – 2001

	Type of Assignment							
		1 Man Vehicle		Detective/Special Assign.		Other		
Type of Activity	**2 Man Veh.**	**Alone**	**Assist**	**Alone**	**Assist**	**Alone**	**Assist**	**Total**
Disturbance	0	0	6	0	1	0	53	60
Burglary	0	1	3	0	0	0	0	4
Attempt Other Arrest	6	2	3	0	0	0	0	11
Handling Prisoners	0	1	0	0	0	0	0	1
Invest. Susp. Persons	0	0	1	0	0	0	0	1
Traffic Pursuit	0	1	0	0	0	0	0	1
All Other	0	12	2	1	1	2	4	22
Total	**6**	**17**	**15**	**1**	**2**	**2**	**57**	**100**

	Weapon Used			Purpose		Result		
Type of Activity	**Handgun**	**Rifle/ Shotgun**	**Other**	**Warn.**	**Non. Warn.**	**Fatal**	**Wound**	**Other**
Disturbance	6	38	16	0	60	3	0	57
Burglary	4	0	0	0	4	1	0	3
Attempt Other Arrest	11	0	0	0	11	2	2	7
Handling Prisoners	1	0	0	0	1	0	0	1
Invest. Susp. Persons	1	0	0	0	1	1	0	0
Traffic Pursuit	1	0	0	0	1	0	0	1
All Other	5	15	2	0	22	1	3	18
Total	**29**	**53**	**18**	**0**	**100**	**8**	**5**	**87**

Time of Occurrence:	**12:00-2:00**	**2:00-4:00**	**4:00-6:00**	**6:00-8:00**	**8:00-10:00**	**10:00-12:00**
AM	1	8	7	0	2	6
PM	0	13	1	38	19	5

Level of Incident	**Number**
Felony	81
Gross Misdemeanor	1
Misdemeanor	0
Other	18

TABLE 33
NUMBER OF FIREARM DISCHARGES BY COMMUNITY SERVED - 2001

Population	**Number of Incidents**	**Number of Shots Fired**
Less than 2,500	2	7
2,500 - 4,999	0	0
5,000 - 9,999	0	0
10,999 - 24,999	5	50
25,000 - 49,999	5	17
50,000 - 99,999	6	14
100,000 and over	6	12
TOTAL	**24**	**100**

FIGURE 33
NUMBER OF FIREARM DISCHARGES
BY TYPE OF ASSIGNMENT - 2001

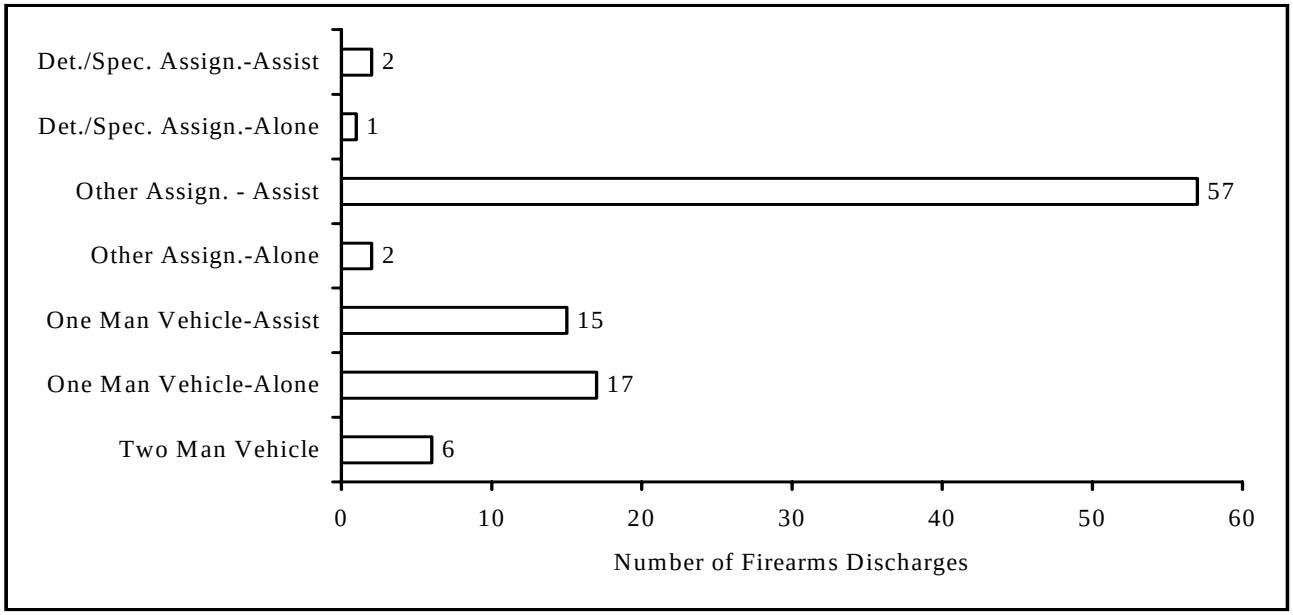

FIGURE 34
NUMBER OF FIREARM DISCHARGES
BY TYPE OF ACTIVITY - 2001

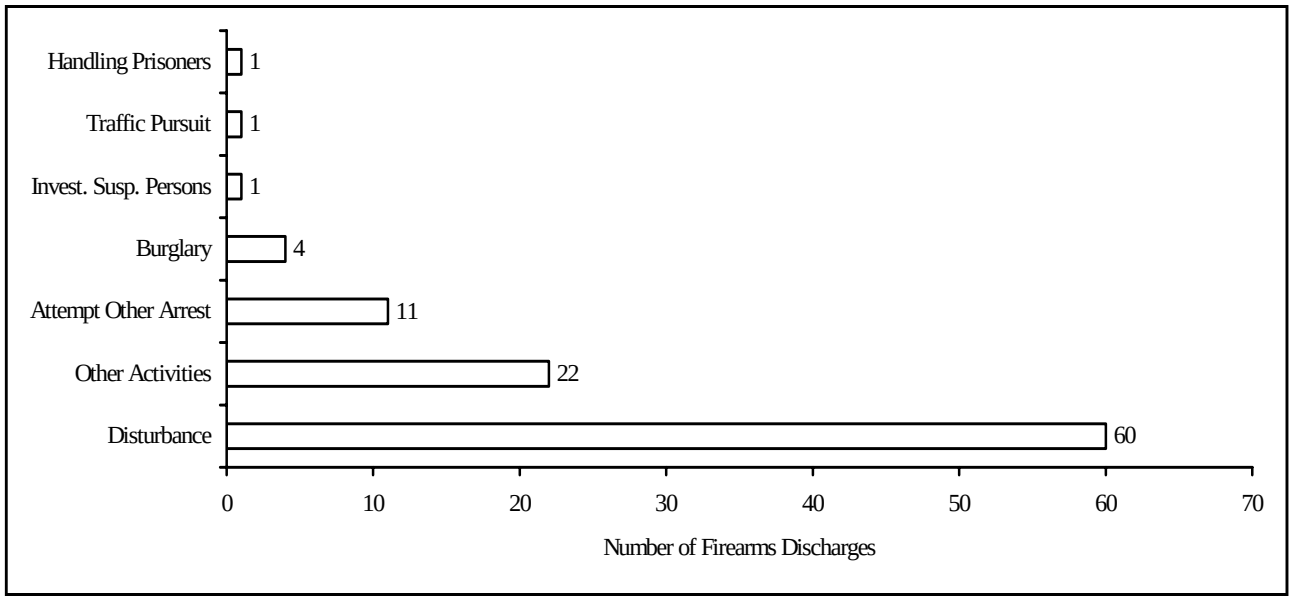

Total Shots Fired = 100

FIGURE 35
NUMBER OF FIREARM DISCHARGES
BY TIME OF DAY – 2001

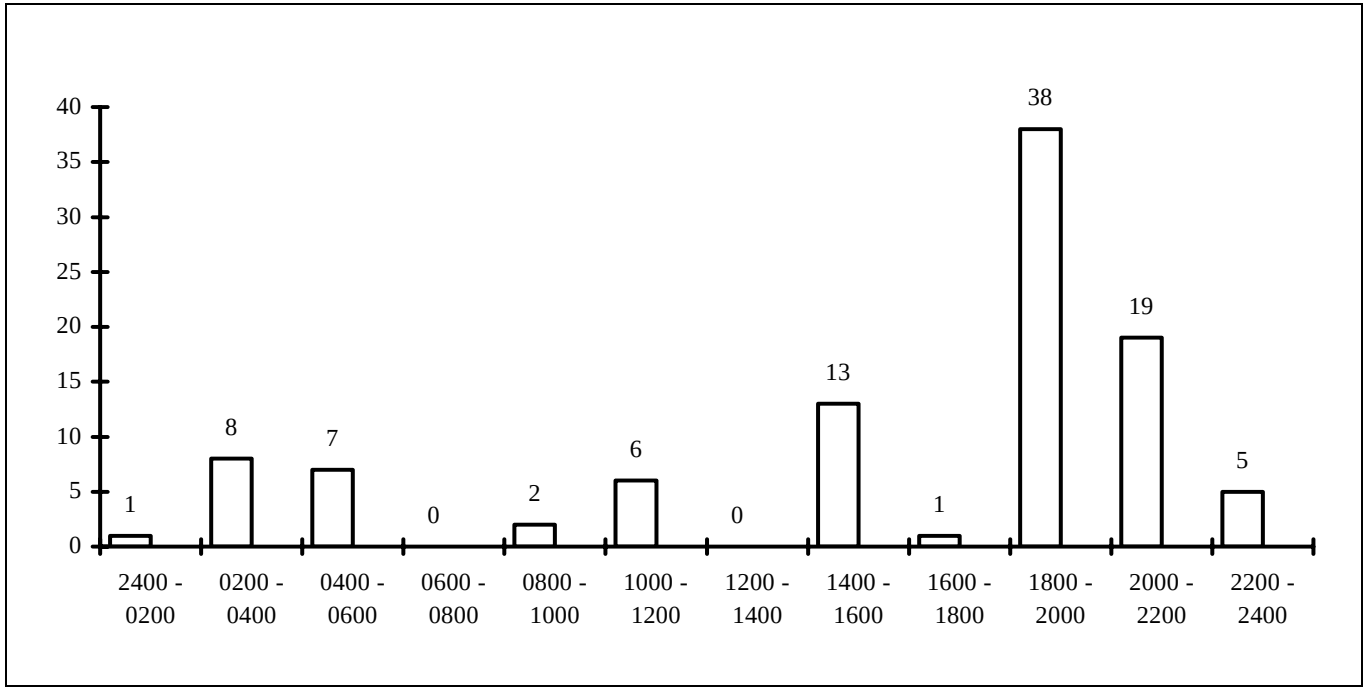

Total Shots Fired = 100

POLICE PURSUITS

BACKGROUND:

In 1988, the Legislature passed a law requiring all pursuits by peace officers to be reported to the Department of Public Safety. 1989 was first full year this data was collected. The state statute is as follows:

626.5532 PURSUIT OF FLEEING SUSPECTS BY PEACE OFFICERS.

Subdivision 1. Reports. If a peace officer pursues a fleeing suspect, the officer's department head must file a notice of the incident with the commissioner of public safety within 30 days following the pursuit. A pursuit must be reported under this section if it is a pursuit by a peace officer of a motor vehicle being operated in violation of section 609.487. The notice must contain information concerning the reason for and circumstances surrounding the pursuit, including the alleged offense, the length of the pursuit in distance and time, the outcome of the pursuit, any charges filed against the suspect as a result of the pursuit, injuries and property damage resulting from the pursuit, and other information deemed relevant by the commissioner.

SUMMARY

- Of the 1,203 pursuit incidents reported, 60% were initiated as a traffic pursuit, followed by pursuit of a stolen vehicle 14%.
- 40% of the pursuits resulted in property damage either to a squad car, violator vehicle or other property. 60% recorded no property damage.
- 57% (686) of all pursuits occurred between the hours of 10:00 p.m. and 4:00 a.m.
- 180 injuries or possible injuries were reported. 107 of the injuries were received by the violator.
- There were 2 fatalities* recorded.

Table 34 shows the total pursuits for the calendar year 2001.

*Fatalities were related to firearms not traffic.

TABLE 34
PURSUIT REPORT SUMMARY
2001

TOTAL INCIDENTS = 1,203

Initial Reason for Pursuit	Number	Reason for Termination of Chase	Number
Traffic	725	Officer Discretion	45
D.U.I.	71	Lost Violator	114
Warrant	30	Violator Stopped	568
Felony Offense	91	Collision	260
Other	112	Other	140
Stolen Vehicle	174	Pursuit Termination Technique	76
		Damage to:	
Property Damage		Squad Car	118
Yes	485	Violator Vehicle	424
No	718	Other	203

Personal Injury	Total	Fatality*	Incapacitating Injury	Non Incapacitating Injury	Possible Injury	No Injury
Violator/Self	**1116**	1	11	58	38	976
Violator/Passenger	**354**	1	4	22	16	306
Officer	**319**	0	1	14	2	302
Party in Unrelated Vehicle	**22**	0	2	6	6	8
Unrelated Pedestrian	**1**	0	0	0	0	1
Total	**1,812**	**2**	**18**	**100**	**62**	**1,593**

Time Chase Started	12:00 2:00	2:00 4:00	4:00 6:00	6:00 8:00	8:00 10:00	10:00 12:00
A.M.	335	135	58	21	34	44
P.M.	48	60	61	75	110	216

*Fatalities were the result of firearms, not traffic related.

FIGURE 36
REASON FOR PURSUIT - 2001

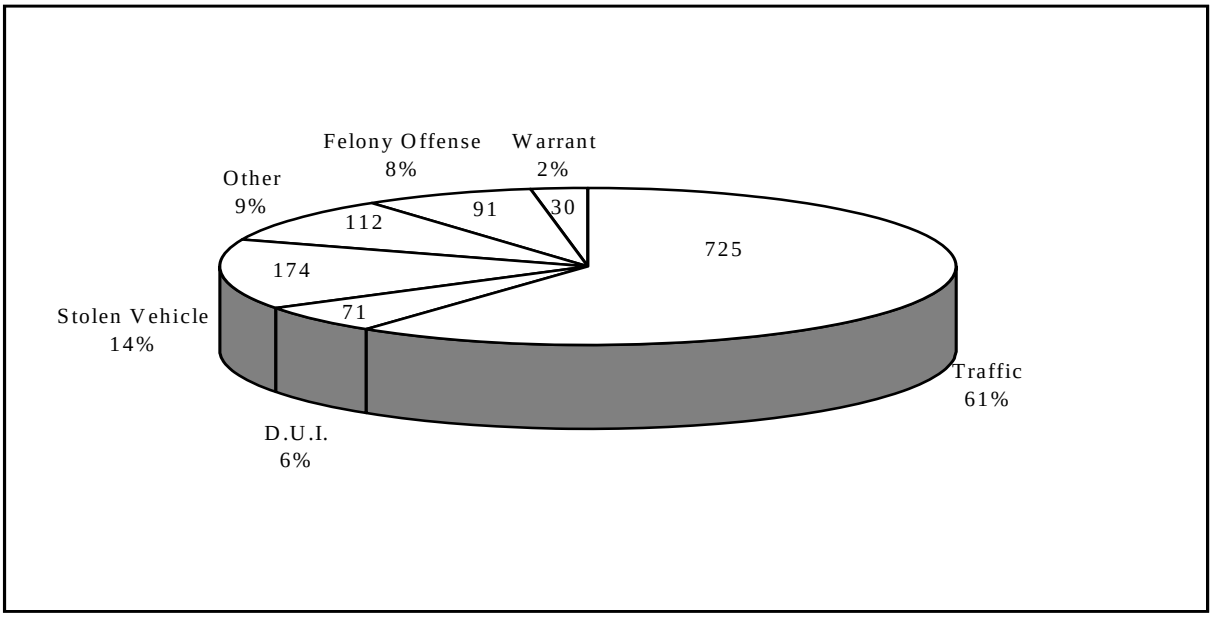

FIGURE 37
NUMBER OF PURSUITS BY TIME OF DAY - 2001

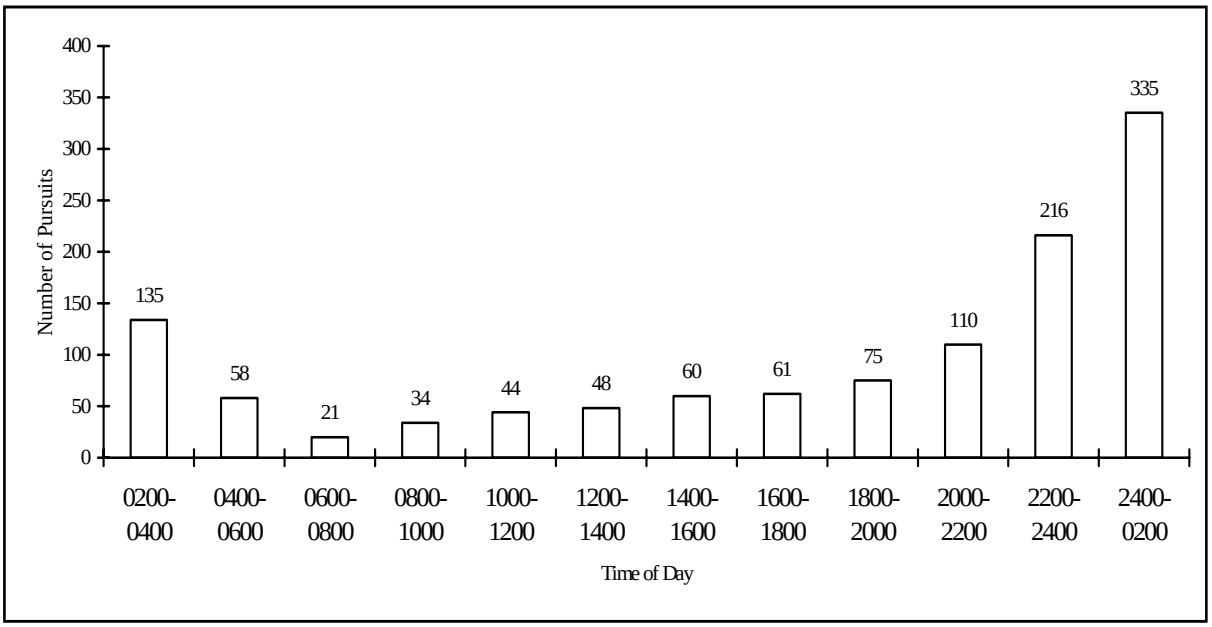

Total Pursuits = 1,203

BIAS MOTIVATED CRIMES

BACKGROUND:

In 1988, the Legislature passed a law which requires peace officers to report any incidents which were motivated by bias. 1989 was the first full year this information was collected. The state statute reads as follows:

626.5531 REPORTING OF CRIMES MOTIVATED BY BIAS.

Subdivision 1. Reports required. A peace officer must report to the head of the officer's department every violation of chapter 609 or a local criminal ordinance if the officer has reason to believe, or if the victim alleges, that the offender was motivated to commit the act by the victim's race, religion, national origin, sex, age and disability, or characteristics identified as sexual orientation. The superintendent of the bureau of criminal apprehension shall adopt a reporting form to be used by law enforcement agencies in making the reports required under this section. The reports must include for each incident all of the following:

(1) the date of the offense;

(2) the location of the offense;

(3) whether the target of the incident is a person, private property, or public property;

(4) the crime committed;

(5) the type of bias and information about the offender and victim that is relevant to that bias;

(6) any organized group involved in the incident;

(7) the disposition of the case;

(8) whether the determination that the offense was motivated by bias was based on the officer's reasonable belief or on the victim's allegation; and

(9) any additional information the superintendent deems necessary for the acquisition of accurate and relevant data.

Subd. 2. Use of information collected. The head of a local law enforcement agency or state law enforcement department that employs peace officers licensed under section 626.843 must file a monthly report describing crimes reported under this section with the department of public safety, bureau of criminal apprehension. The commissioner of public safety must summarize and analyze the information received and file an annual report with the department of human rights and the legislature. The commissioner may include information in the annual report concerning any additional criminal activity motivated by bias that is not covered by this section.

SUMMARY

- **There was a 14% increase in bias offenses reported for January-December, 2001, (209) compared to the same time period in 2000 (183).**
- 44 of the offenses were based on the officer's belief that a bias crime occurred, 79 the victim's belief and 84 offenses where both the officer and victim believed a bias offense occurred.
- Of the total 209 bias incidents, the largest type of bias reported was racial with 57% (120) followed by 20% sexual orientation.
- 75% of the bias offenses were against a person.
- 27% of the offenses occurred at a residence followed by 19% on a street/sidewalk.
- 21% of all offenses were for verbal abuse, 19% for simple assault, 12% for property damage and, 10% graffiti.
- **The number of victims increased 11% from 210 in 2000 to 234 in 2001.**
- Of the 234 reported victims of bias in 2001, 152 males and 82 females. 50% of the victims were African American, followed by 40% White.
- 30% of all victims were between the ages of 11-20, followed by 27% between the ages of 21-30.
- **The number of offenders increased 33% from 134 in 2000 to 178 in 2001.**
- Of the 178 reported bias offenders in 2001, 154 males and 24 females. 63% of the offenders were White while 30% were African American.
- The age group with the highest number of offenders was 11-20 year olds with 49% (87).

TABLE 35
BIAS OFFENSE SUMMARY 1999-2001

	1999	2000	2001
TOTAL INCIDENTS	**230**	**183**	**209**
Type of Bias			
Racial	158	130	120
Religious	9	19	36
National Origin	5	3	10
Sex	2	2	1
Age	0	0	0
Sexual Orientation	56	27	41
Disability	0	3	1
Target			
Person	178	130	156
Private Property	42	47	47
Public Property	10	6	6
Places of Occurrence			
Residence	91	56	57
Parking Lot	15	15	23
Business	21	22	34
Vehicle	7	9	7
Street/Sidewalk	42	33	40
Park/School Ground	8	6	9
Religious Building	2	5	5
School Building	28	14	14
Highway/Freeway	1	1	1
Hotel/Motel	5	0	1
Government Building	0	2	1
Private Club	1	0	0
Rural Area/County Road	2	0	1
Vacant Lot	0	2	0
Other	7	18	16
Description of Offense			
Cross Burning	3	2	4
Swastika	6	3	8
Graffiti	26	22	20
Letter	22	8	11
Verbal Abuse	53	35	45
Telephone Threats	15	11	10
Robbery	4	1	2
Aggravated Assault	14	12	17
Arson	1	1	2
Larceny Theft	1	0	1
Disturbing the Peace	3	3	5
Property Damage	38	33	25
Simple Assault	38	32	40
Spitting	0	0	4
Criminal Sexual Conduct	1	0	1
Burglary	0	2	0
Bombing	0	0	1
Other	5	16	13

	1999	2000	2001
TOTAL VICTIMS	**254**	**210**	**234**
Sex			
Male	157	138	152
Female	97	70	82
Race			
White	125	76	85
African American	82	79	63
White/Hispanic	12	8	8
African American/Hispanic	12	16	53
Indian/Alaskan	10	4	9
Indian/Alaskan/Hispanic	0	2	2
Asian/Pacific Islander	11	12	4
Asian/Pac. Isl./Hispanic	2	2	5
Unknown	0	11	0
Age			
0-10	5	4	14
11-20	101	80	71
21-30	55	41	66
31-40	51	41	43
41-50	29	29	25
51-60	11	11	13
61-70	2	1	2
71-80	0	3	0
81-90	0	0	0
91-99	0	0	5
TOTAL OFFENDERS	**168**	**134**	**178**
Sex			
Male	149	104	154
Female	19	28	24
Race			
White	122	75	108
African American	26	29	47
White/Hispanic	7	2	4
African American/Hispanic	7	13	6
Indian/Alaskan	3	9	6
Indian/Alaskan/Hispanic	0	0	0
Asian/Pacific Islander	3	2	1
Asian/Pacific Isl./Hispanic	0	0	2
Unknown	0	4	4
Age			
0-10	3	2	1
11-20	106	71	89
21-30	32	36	52
31-40	14	10	23
41-50	9	10	12
51-60	4	2	0
61-70	0	2	1
71-80	0	1	0
81-90	0	0	0
91-99	0	0	0

TABLE 36
BIAS OFFENSES BY AGENCY AND TYPE - 2001

Agency	Total	Race	Religion	National Origin	Sexual Orientation	Sex	Disability	Age
STATEWIDE TOTAL	**209**	**120**	**36**	**10**	**41**	**1**	**1**	**-**
Buffalo	1				1			
Cottage Grove	1	1						
Fergus Falls	2	2						
Forest Lake	1	1						
Jordan	1	1						
Northfield	7	5	1		1			
Stillwater	2	1	1					
Washington Co. SO	1			1				
Woodbury	1			1				
Apple Valley	1	1						
Blue Earth Co. SO	1	1						
Brainerd	1	1						
Brooklyn Park	7	5			2			
Carlton Co. SO	1	1						
Carver Co. SO	2	1	1					
Centennial Lakes	2	2						
Columbia Heights	2		1		1			
Coon Rapids	2	2						
Duluth	3	2			1			
Eagan	3	1	1		1			
Eden Prairie	1	1						
Edina	4	2		2				
Fridley	2	1	1					
Goodhue Co. SO	1	1						
Hastings	1	1						
Hennepin Co. SO	1	1						
Hermantown	2	1		1				
Hopkins	1		1					
International Falls	1	1						
Inver Grove Heights	10	9			1			
Lakeville	1		1					
Lino Lakes	1	1						
Mankato	10	6	1	1	1		1	
Maple Grove	1	1						
Maplewood	3	3						
Marshall	1	1						
Minneapolis	73	35	14		23	1		
Minnetonka	5	2	2		1			
Mound	1	1						
New Brighton	1		1					
New Hope	2		2					
Plymouth	3		2		1			
Red Wing	4	4						
Richfield	3		1	2				
Robbinsdale	1	1						
Rochester	3	2		1				
Roseville	3	3						

TABLE 36
BIAS OFFENSES BY AGENCY AND TYPE - 2001

Agency	Total	Race	Religion	National Origin	Sexual Orientation	Sex	Disability	Age
Savage	1				1			
Shakopee	2	1			1			
South Lake Minnetonka	1			1				
South St. Paul	1				1			
St. Cloud	1	1						
St. Louis Park	4	1	2		1			
St. Paul	9	7	1		1			
St. Peter	1	1						
Univ. of Minnesota PD -Duluth	1				1			
Univ. of Minnesota PD -Minneapolis	1		1					
Virginia	2	2						
Wabasha	1				1			
West St. Paul	1		1					
White Bear Lake	1	1						

MINNESOTA MISSING CHILDREN REPORT

BACKGROUND:

In 1984, the Minnesota Legislature enacted what is known as the "Minnesota Missing Children's Act". This Act provides for the Commissioner of Public Safety to maintain a missing children program. This program requires the Commissioner to: provide the necessary computer systems to allow for the maintaining of data on missing children in the Federal Bureau of Investigation's National Crime Information Center; provide a system for broadcasting information on missing children regionally, statewide, multi-state and nationwide; and to annually compile statistical information related to missing children. The statute is as follows:

299C.52 MINNESOTA MISSING CHILD PROGRAM.

Subdivision 1. **Definitions.** As used in sections 299C.52 to 299C.56, the following terms have the meanings given them:

(a) **"Child"** means any person under the age of 18 years or any person certified or known to be mentally incompetent.

(b) **"CJIS"** means Minnesota criminal justice information system.

(c) **"Missing"** means the status of a child after a law enforcement agency that has received a report of a missing child has conducted a preliminary investigation and determined that the child cannot be located.

(d**)** **"NCIC"** means National Crime Information Center.

(e) **"Endangered"** means that a law enforcement official has received sufficient evidence that the child is with a person who presents a threat of immediate physical injury to the child or physical or sexual abuse of the child.

Subd. 2. **Establishment.** The commissioner of public safety shall maintain a Minnesota missing child program within the department to enable documented information about missing Minnesota children to be entered into the NCIC computer.

Subd. 3. **Computer equipment and programs.** The commissioner shall provide the necessary computer hardware and computer programs to enter, modify, and cancel information on missing children in the NCIC computer through the CJIS. These programs must provide for search and retrieval of information using the following identifiers: physical description, name and date of birth, name and social security number, name and driver's license number, vehicle license number, and vehicle identification number. The commissioner shall also provide a system for regional, statewide, multistate, and nationwide broadcasts of information on missing children. These broadcasts shall be made by local law enforcement agencies where possible or, in the case of statewide or nationwide broadcasts, by the bureau of criminal apprehension upon request of the local law enforcement agency.

Subd. 4. **Authority to enter or retrieve information.**

Only law enforcement agencies may enter missing child information through the CJIS into the NCIC computer or retrieve information through the CJIS from the NCIC computer.

Subd. 5. **Statistical data.** The commissioner shall annually compile and make available statistical information on the number of missing children entered into the NCIC computer and, if available, information on the number located.

Subd. 6. **Rules.** The commissioner may adopt rules in conformance with sections 299C.52 to 299C.56 to provide for the orderly collection and entry of missing child information and requests for retrieval of missing child information.

299C.53 MISSING CHILD REPORTS; DUTIES OF COMMISSIONER AND LAW ENFORCEMENT AGENCIES.

Subdivision 1. **Investigation and entry of information.** Upon receiving a report of a child believed to be missing, a law enforcement agency shall conduct a preliminary investigation to determine whether the child is missing. If the child is determined to be missing, the agency shall immediately enter identifying and descriptive information about the child through the CJIS into

the NCIC computer. Law enforcement agencies having direct access to the CJIS and the NCIC computer shall enter and retrieve the data directly and shall cooperate in the entry and retrieval of data on behalf of law enforcement agencies which do not have direct access to the systems.

Subd. 2. **Location of missing child.** Immediately after a missing child is located, the law enforcement agency which located or returned the missing child shall notify the law enforcement agency having jurisdiction over the investigation, and that agency shall cancel the entry from the NCIC computer.

GOALS AND OBJECTIVES:
The primary goal of the "Minnesota Missing Children's Act" is to assist in the locating of those children reported missing in the shortest possible time thus insuring their safe return by: requiring investigative action by law enforcement agencies; by requiring the entry of data on the missing child; and by requiring an annual compilation of statistical information for evaluation of the missing children problem in Minnesota.

The following table reflects the information directly from the Federal Bureau of Investigation's, National Crime Information Center's file for Minnesota.

As of December 31, 2001 there were 888 active missing children's records in the FBI/NCIC system for Minnesota.

TABLE 37
MISSING CHILDREN REPORT
January - December 31, 2001

Record Type	Number Active
Juvenile Missing - Disabled[1]	2
Juvenile Missing - Endangered[2]	7
Juvenile Missing - Involuntary[3]	11
Juvenile Missing -Runaway [4]	868
Juvenile Missing - Catastrophe Victim[5]	0
Total Active Missing Juveniles	**888**

[1]**Disabled** - Used to enter a person of proven physical or mental disability, thereby subjecting himself/herself or others to personal and immediate danger.
[2]**Endangered persons** - Used to enter a person who is missing under circumstances indicating that his/her physical safety is in danger.
[3]**Involuntary persons** - Used to enter a person who is missing under circumstances indicating that the disappearance was not voluntary.
[4]**Juvenile runaways** - Used to enter a person who is missing and declared unemancipated as defined by the laws of his/her own state and does not meet any of the entry criteria in the other record types listed. This record type should be used only to enter juveniles who voluntarily run away.
[5]**Catastrophe victims** - Used to enter a person who is missing after a catastrophe or natural disaster, such as a tornado or plane crash.

2001
COUNTY AND MUNICIPAL LAW ENFORCEMENT AGENCY INFORMATION

County and Municipal Law Enforcement Offense Information contained in this section is arranged by total county figures, sheriff office figures and municipal police department figures.

Legislation passed in October, 1978, reclassified the offense of Arson to a Part 1 Crime. The arson figures reflected in 2001 have been tabulated and recorded in the Part 1 Crime area. This fact should be taken into consideration whenever comparing Part 1 and Part 2 totals for 1980-2001 with previous years.

The information contained within this section will reflect agencies not reporting specific offenses.

TABLE 38
Offenses, Clearances, Percent Cleared and Crime Rate by Agency - 2001

Area NCIC Number		Grand Total	Total Part 1	Murder	Rape	Rob-bery	Aggra-vated Assault	Burg-lary	Larc-eny	Motor Vehicle Theft	Arson	Total Part 2	Other Assaults	Forgery/ Counter-feiting	Fraud	Embe-zzle-ment	Stolen Property	Vand-alism	Weap-ons	Prosti-tution	Other Sex Offen.	Narc-otics	Gamb-ling	Family/ Children	D.U.I.	Liquor Laws	Disor-derly Cond.	Other Offen-ses
AITKIN	O	**1,247**	**502**	**-**	**11**	**1**	**16**	**174**	**267**	**33**	**-**	**745**	**89**	**17**	**64**	**-**	**1**	**187**	**2**	**-**	**19**	**8**	**-**	**27**	**126**	**23**	**39**	**143**
COUNTY TOTAL	C	**743**	**168**	**-**	**8**	**-**	**16**	**36**	**91**	**17**	**-**	**575**	**80**	**10**	**50**	**-**	**1**	**76**	**2**	**-**	**14**	**8**	**-**	**21**	**126**	**22**	**34**	**131**
MN0010000	%	**60**	**33**	**-**	**73**	**-**	**100**	**21**	**34**	**52**	**-**	**77**	**90**	**59**	**78**	**-**	**100**	**41**	**100**	**-**	**74**	**100**	**-**	**78**	**100**	**96**	**87**	**92**
Pop. 15,301																												
Crime Rate per 100,000	R	***8,149***	***3,280***	***-***	***71***	***6***	***104***	***1,137***	***1,744***	***215***	***-***	***4,868***	***581***	***111***	***418***	***-***	***6***	***1,222***	***13***	***-***	***124***	***52***	***-***	***176***	***823***	***150***	***254***	***934***
ANOKA	O	**33,810**	**12,481**	**5**	**176**	**76**	**334**	**1,468**	**9,603**	**753**	**66**	**21,329**	**2,044**	**590**	**750**	**3**	**177**	**5,055**	**371**	**2**	**220**	**937**	**10**	**339**	**1,888**	**605**	**5,018**	**3,320**
COUNTY TOTAL	C	**14,501**	**2,628**	**4**	**79**	**18**	**228**	**142**	**1,988**	**158**	**11**	**11,873**	**1,497**	**188**	**338**	**2**	**131**	**573**	**249**	**2**	**89**	**848**	**4**	**79**	**1,871**	**554**	**2,903**	**2,545**
	%	**43**	**21**	**80**	**45**	**24**	**68**	**10**	**21**	**21**	**17**	**56**	**73**	**32**	**45**	**67**	**74**	**11**	**67**	**100**	**40**	**91**	**40**	**23**	**99**	**92**	**58**	**77**
Pop. 298,189																												
Crime Rate per 100,000	R	***11,338***	***4,185***	***2***	***59***	***25***	***112***	***492***	***3,220***	***252***	***22***	***7,152***	***685***	***197***	***251***	***1***	***59***	***1,695***	***124***	***-***	***73***	***314***	***3***	***113***	***633***	***202***	***1,682***	***1,113***
Anoka	O	**1,310**	**534**	1	6	1	12	109	355	44	6	**776**	112	2	15	-	3	239	9	-	6	26	-	3	55	18	158	130
Sheriff	C	**532**	**71**	-	-	1	7	11	47	5	-	**461**	100	2	4	-	2	35	4	-	3	23	-	-	55	17	126	90
MN0020000	%	**41**	**13**	-	-	100	58	10	13	11	-	**59**	89	100	27	-	67	15	44	-	50	88	-	-	100	94	80	69
Pop. 19,528																												
Crime Rate per 100,000	R	***6,708***	***2,734***	*5*	*30*	*5*	*61*	*558*	*1,817*	*225*	*30*	***3,973***	*573*	*10*	*76*	-	*15*	*1,223*	*46*	-	*30*	*133*	-	*15*	*281*	*92*	*809*	*665*
Anoka	O	**1,945**	**811**	-	22	7	5	94	630	50	3	**1,134**	167	26	29	-	19	289	9	-	16	79	-	29	127	47	102	195
PD	C	**731**	**92**	-	5	2	5	5	66	8	1	**639**	114	4	6	-	10	20	9	-	6	67	-	-	126	47	85	145
MN0020100	%	**38**	**11**	-	23	29	100	5	10	16	33	**56**	68	15	21	-	53	7	100	-	38	85	-	-	99	100	83	74
Pop. 18,076																												
Crime Rate per 100,000	R	***10,760***	***4,486***	*-*	*121*	*38*	*27*	*520*	*3,485*	*276*	*16*	***6,273***	*923*	*143*	*160*	-	*105*	*1,598*	*49*	-	*88*	*437*	-	*160*	*702*	*260*	*564*	*1,078*
Blaine	O	**5,392**	**2,107**	1	18	17	48	227	1,693	99	4	**3,285**	367	139	158	-	38	853	28	-	45	216	4	38	237	83	709	370
PD	C	**1,694**	**474**	1	13	5	33	27	378	16	1	**1,220**	211	43	57	-	32	67	21	-	25	193	1	4	235	64	54	213
MN0020200	%	**31**	**22**	100	72	29	69	12	22	16	25	**37**	57	31	36	-	84	8	75	-	56	89	25	11	99	77	8	58
Pop. 44,942																												
Crime Rate per 100,000	R	***11,997***	***4,688***	*2*	*40*	*37*	*106*	*505*	*3,767*	*220*	*8*	***7,309***	*816*	*309*	*351*	-	*84*	*1,898*	*62*	-	*100*	*480*	*8*	*84*	*527*	*184*	*1,577*	*823*
Centennial Lakes	O	**1,034**	**321**	-	6	1	17	24	247	20	6	**713**	64	9	8	-	3	190	8	-	14	35	-	6	105	49	84	138
PD	C	**471**	**62**	-	4	1	13	2	35	6	1	**409**	49	2	3	-	3	17	3	-	7	34	-	2	105	46	20	118
MN0020300	%	**46**	**19**	-	67	100	76	8	14	30	17	**57**	77	22	38	-	100	9	38	-	50	97	-	33	100	94	24	86
Pop. 10,079																												
Crime Rate per 100,000	R	***10,258***	***3,184***	*-*	*59*	*9*	*168*	*238*	*2,450*	*198*	*59*	***7,074***	*634*	*89*	*79*	-	*29*	*1,885*	*79*	-	*138*	*347*	-	*59*	*1,041*	*486*	*833*	*1,369*
Columbia Heights	O	**2,712**	**924**	1	13	12	36	130	644	83	5	**1,788**	200	56	99	-	7	378	13	-	15	57	1	74	104	30	167	587
PD	C	**1,343**	**248**	1	10	-	26	9	176	26	-	**1,095**	148	19	63	-	6	42	10	-	8	52	-	4	104	28	74	537
MN0020400	%	**50**	**27**	100	77	-	72	7	27	31	-	**61**	74	34	64	-	86	11	77	-	53	91	-	5	100	93	44	91
Pop. 18,520																												
Crime Rate per 100,000	R	***14,649***	***4,994***	*10*	*70*	*64*	*194*	*701*	*3,477*	*448*	*26*	***9,654***	*1,079*	*302*	*534*	-	*37*	*2,041*	*70*	-	*80*	*307*	*5*	*399*	*561*	*161*	*901*	*3,169*
Coon Rapids	O	**8,061**	**2,783**	-	54	12	58	291	2,208	144	16	**5,278**	309	112	120	2	46	1,045	184	-	52	201	2	140	380	99	1,894	692
PD	C	**3,441**	**552**	-	27	4	37	36	409	35	4	**2,889**	225	51	54	1	35	91	119	-	18	176	2	55	377	88	1,108	489
MN0020500	%	**43**	**20**	-	50	33	64	12	19	24	25	**55**	73	46	45	50	76	9	65	-	35	88	100	39	99	89	59	71
Pop. 61,607																												
Crime Rate per 100,000	R	***13,084***	***4,517***	*-*	*87*	*19*	*94*	*472*	*3,584*	*233*	*25*	***8,567***	*501*	*181*	*194*	*3*	*74*	*1,696*	*298*	-	*84*	*326*	*3*	*227*	*616*	*160*	*3,074*	*1,123*
Fridley	O	**4,774**	**1,897**	2	15	19	57	137	1,559	102	6	**2,877**	247	163	169	-	23	573	72	2	28	77	-	18	135	61	993	316
PD	C	**2,127**	**484**	2	5	5	44	12	403	11	2	**1,643**	187	41	109	-	19	31	43	2	7	74	-	4	130	59	714	223
MN0020600	%	**45**	**26**	100	33	26	77	9	26	11	33	**57**	76	25	64	-	83	5	60	100	25	96	-	22	96	97	72	71
Pop. 27,449																												
Crime Rate per 100,000	R	***17,392***	***6,910***	*7*	*54*	*69*	*207*	*499*	*5,679*	*371*	*21*	***10,481***	*899*	*593*	*615*	-	*83*	*2,087*	*262*	*7*	*102*	*280*	-	*65*	*491*	*222*	*3,617*	*1,151*
Lino Lakes	O	**1,107**	**297**	-	7	-	14	33	225	18	-	**810**	57	5	30	-	-	170	15	-	4	68	2	5	163	42	60	189
PD	C	**647**	**77**	-	5	-	11	8	45	8	-	**570**	43	1	8	-	-	36	15	-	3	68	-	1	163	41	41	150
MN0020700	%	**58**	**26**	-	71	-	79	24	20	44	-	**70**	75	20	27	-	-	21	100	-	75	100	-	20	100	98	68	79
Pop. 16,791																												
Crime Rate per 100,000	R	***6,592***	***1,768***	*-*	*41*	*-*	*83*	*196*	*1,340*	*107*	*-*	***4,824***	*339*	*29*	*178*	-	-	*1,012*	*89*	-	*23*	*404*	*11*	*29*	*970*	*250*	*357*	*1,125*
Spring Lake Park	O	**1,128**	**403**	-	4	2	16	53	307	20	1	**725**	78	12	20	-	8	140	6	-	10	23	-	2	216	40	77	93
PD	C	**428**	**23**	-	-	-	7	3	13	-	-	**405**	30	2	1	-	3	4	1	-	-	16	-	-	215	33	28	72

O = Number of Offenses C = Offenses Cleared
% = Percent Cleared R = Crime Rate per 100,000
* - Agency did not report all 12 months in 2001

TABLE 38
Offenses, Clearances, Percent Cleared and Crime Rate by Agency - 2001

Area NCIC Number		Grand Total	Total Part 1	Murder	Rape	Rob-bery	Aggra-vated Assault	Burg-lary	Larc-eny	Motor Vehicle Theft	Arson	Total Part 2	Other Assaults	Forgery/ Counter-feiting	Fraud	Embe-zzle-ment	Stolen Property	Vand-alism	Weap-ons	Prosti-tution	Other Sex Offen.	Narc-otics	Gamb-ling	Family/ Children	D.U.I.	Liquor Laws	Disor-derly Cond.	Other Offen-ses
MN0020800	%	**38**	**6**	-	-	-	44	6	4	-	-	**56**	38	17	5	-	38	3	17	-	-	70	-	-	100	83	36	77
Pop. 6,772																												
Crime Rate per 100,000	R	***16,656***	***5,950***	-	*59*	*29*	*236*	*782*	*4,533*	*295*	*14*	***10,705***	*1,151*	*177*	*295*	-	*118*	*2,067*	*88*	-	*147*	*339*	-	*29*	*3,189*	*590*	*1,137*	*1,373*
East Bethel	O	**1,024**	**361**	-	7	-	9	66	258	16	5	**663**	75	7	9	-	7	202	10	-	5	24	1	2	56	20	154	91
PD	C	**475**	**60**	-	1	-	6	5	48	-	-	**415**	72	1	1	-	4	25	9	-	3	21	1	-	53	20	132	73
MN002090X	%	**46**	**17**	-	14	-	67	8	19	-	-	**63**	96	14	11	-	57	12	90	-	60	88	100	-	95	100	86	80
Pop. 10,941																												
Crime Rate per 100,000	R	***9,359***	***3,299***	-	*63*	-	*82*	*603*	*2,358*	*146*	*45*	***6,059***	*685*	*63*	*82*	-	*63*	*1,846*	*91*	-	*45*	*219*	*9*	*18*	*511*	*182*	*1,407*	*831*
Ham Lake	O	**1,017**	**417**	-	2	-	7	98	266	37	7	**600**	49	19	20	-	4	175	3	-	7	23	-	4	65	7	126	98
PD	C	**408**	**63**	-	-	-	5	1	48	7	2	**345**	43	1	5	-	2	15	3	-	1	20	-	-	64	6	104	81
MN002100X	%	**40**	**15**	-	-	-	71	1	18	19	29	**58**	88	5	25	-	50	9	100	-	14	87	-	-	98	86	83	83
Pop. 12,710																												
Crime Rate per 100,000	R	***8,001***	***3,280***	-	*15*	-	*55*	*771*	*2,092*	*291*	*55*	***4,720***	*385*	*149*	*157*	-	*31*	*1,376*	*23*	-	*55*	*180*	-	*31*	*511*	*55*	*991*	*771*
Andover	O	**1,605**	**631**	-	6	1	30	84	469	36	5	**974**	85	19	24	1	6	287	7	-	5	45	-	1	75	30	241	148
PD	C	**721**	**119**	-	2	-	17	4	90	6	-	**602**	75	10	2	1	5	45	6	-	-	44	-	1	74	28	203	108
MN002120X	%	**45**	**19**	-	33	-	57	5	19	17	-	**62**	88	53	8	100	83	16	86	-	-	98	-	100	99	93	84	73
Pop. 26,588																												
Crime Rate per 100,000	R	***6,036***	***2,373***	-	*22*	*3*	*112*	*315*	*1,763*	*135*	*18*	***3,663***	*319*	*71*	*90*	*3*	*22*	*1,079*	*26*	-	*18*	*169*	-	*3*	*282*	*112*	*906*	*556*
Ramsey	O	**1,543**	**638**	-	11	2	8	86	482	48	1	**905**	101	12	35	-	9	371	1	-	6	13	-	4	120	30	93	110
PD	C	**629**	**118**	-	4	-	5	12	81	16	-	**511**	87	9	18	-	8	47	1	-	5	13	-	3	120	30	76	94
MN0021300	%	**41**	**18**	-	36	-	63	14	17	33	-	**56**	86	75	51	-	89	13	100	-	83	100	-	75	100	100	82	85
Pop. 18,510																												
Crime Rate per 100,000	R	***8,336***	***3,446***	-	*59*	*10*	*43*	*464*	*2,603*	*259*	*5*	***4,889***	*545*	*64*	*189*	-	*48*	*2,004*	*5*	-	*32*	*70*	-	*21*	*648*	*162*	*502*	*594*
Hilltop	O	**334**	**91**	-	3	2	9	14	51	11	1	**243**	58	2	4	-	2	35	2	-	4	11	-	7	11	21	31	55
PD	C	**199**	**19**	-	2	-	6	1	9	1	-	**180**	46	-	4	-	2	10	1	-	2	9	-	1	11	19	22	53
MN002140X	%	**60**	**21**	-	67	-	67	7	18	9	-	**74**	79	-	100	-	100	29	50	-	50	82	-	14	100	90	71	96
Pop. 766																												
Crime Rate per 100,000	R	***43,603***	***11,879***	-	*391*	*261*	*1,174*	*1,827*	*6,657*	*1,436*	*130*	***31,723***	*7,571*	*261*	*522*	-	*261*	*4,569*	*261*	-	*522*	*1,436*	-	*913*	*1,436*	*2,741*	*4,046*	*7,180*
St. Francis	O	**824**	**266**	-	2	-	8	22	209	25	-	**558**	75	7	10	-	2	108	4	-	3	39	-	6	39	28	129	108
PD	C	**655**	**166**	-	1	-	6	6	140	13	-	**489**	67	2	3	-	-	88	4	-	1	38	-	4	39	28	116	99
MN0021500	%	**79**	**62**	-	50	-	75	27	67	52	-	**88**	89	29	30	-	-	81	100	-	33	97	-	67	100	100	90	92
Pop. 4,910																												
Crime Rate per 100,000	R	***16,782***	***5,417***	-	*40*	-	*162*	*448*	*4,256*	*509*	-	***11,364***	*1,527*	*142*	*203*	-	*40*	*2,199*	*81*	-	*61*	*794*	-	*122*	*794*	*570*	*2,627*	*2,199*
BECKER	**O**	**1,842**	**367**	**-**	**1**	**-**	**6**	**49**	**285**	**24**	**2**	**1,475**	**79**	**16**	**361**	**-**	**1**	**417**	**2**	**-**	**4**	**18**	**-**	**2**	**254**	**51**	**72**	**198**
COUNTY TOTAL	**C**	**919**	**88**	**-**	**-**	**-**	**5**	**4**	**71**	**7**	**1**	**831**	**58**	**11**	**264**	**-**	**1**	**19**	**2**	**-**	**3**	**18**	**-**	**2**	**252**	**50**	**65**	**86**
	%	**50**	**24**	**-**	**-**	**-**	**83**	**8**	**25**	**29**	**50**	**56**	**73**	**69**	**73**	**-**	**100**	**5**	**100**	**-**	**75**	**100**	**-**	**100**	**99**	**98**	**90**	**43**
Pop. 30,000																												
Crime Rate per 100,000	***R***	***6,140***	***1,223***	***-***	***3***	***-***	***20***	***163***	***950***	***80***	***6***	***4,916***	***263***	***53***	***1,203***	***-***	***3***	***1,390***	***6***	***-***	***13***	***60***	***-***	***6***	***846***	***170***	***240***	***660***
Becker	O	**913**	**120**	-	-	-	3	35	73	8	1	**793**	45	1	80	-	-	289	-	-	2	3	-	1	205	2	19	146
Sheriff	C	**325**	**7**	-	-	-	3	1	-	2	1	**318**	37	-	3	-	-	9	-	-	2	3	-	1	205	2	19	37
MN0030000	%	**36**	**6**	-	-	-	100	3	-	25	100	**40**	82	-	4	-	-	3	-	-	100	100	-	100	100	100	100	25
Pop. 22,652																												
Crime Rate per 100,000	R	***4,030***	***529***	-	-	-	*13*	*154*	*322*	*35*	*4*	***3,500***	*198*	*4*	*353*	-	-	*1,275*	-	-	*8*	*13*	-	*4*	*904*	*8*	*83*	*644*
Detroit Lakes	O	**929**	**247**	-	1	-	3	14	212	16	1	**682**	34	15	281	-	1	128	2	-	2	15	-	1	49	49	53	52
PD	C	**594**	**81**	-	-	-	2	3	71	5	-	**513**	21	11	261	-	1	10	2	-	1	15	-	1	47	48	46	49
MN0030100	%	**64**	**33**	-	-	-	67	21	33	31	-	**75**	62	73	93	-	100	8	100	-	50	100	-	100	96	98	87	94
Pop. 7,348																												
Crime Rate per 100,000	R	***12,642***	***3,361***	-	*13*	-	*40*	*190*	*2,885*	*217*	*13*	***9,281***	*462*	*204*	*3,824*	-	*13*	*1,741*	*27*	-	*27*	*204*	-	*13*	*666*	*666*	*721*	*707*
BELTRAMI	**O**	**4,886**	**1,557**	**1**	**12**	**8**	**33**	**182**	**1,193**	**119**	**9**	**3,329**	**335**	**88**	**1,131**	**-**	**9**	**528**	**16**	**-**	**12**	**55**	**-**	**38**	**312**	**163**	**196**	**446**
COUNTY TOTAL	**C**	**2,617**	**433**	**1**	**2**	**2**	**24**	**29**	**326**	**47**	**2**	**2,184**	**218**	**10**	**825**	**-**	**7**	**67**	**13**	**-**	**1**	**48**	**-**	**10**	**309**	**152**	**144**	**380**
	%	**54**	**28**	**100**	**17**	**25**	**73**	**16**	**27**	**39**	**22**	**66**	**65**	**11**	**73**	**-**	**78**	**13**	**81**	**-**	**8**	**87**	**-**	**26**	**99**	**93**	**73**	**85**
Pop. 39,650																												

O = Number of Offenses C = Offenses Cleared
% = Percent Cleared R = Crime Rate per 100,000
* - Agency did not report all 12 months in 2001

TABLE 38
Offenses, Clearances, Percent Cleared and Crime Rate by Agency - 2001

Area NCIC Number		Grand Total	Total Part 1	Murder	Rape	Rob-bery	Aggra-vated Assault	Burg-lary	Larc-eny	Motor Vehicle Theft	Arson	Total Part 2	Other Assaults	Forgery/ Counter-feiting	Fraud	Embe-zzle-ment	Stolen Property	Vand-alism	Weap-ons	Prosti-tution	Other Sex Offen.	Narc-otics	Gamb-ling	Family/ Children	D.U.I.	Liquor Laws	Disor-derly Cond.	Other Offen-ses
Crime Rate per 100,000	***R***	***12,322***	***3,926***	***2***	***30***	***20***	***83***	***459***	***3,008***	***300***	***22***	***8,395***	***844***	***221***	***2,852***	***-***	***22***	***1,331***	***40***	***-***	***30***	***138***	***-***	***95***	***786***	***411***	***494***	***1,124***
Beltrami	O	**1,609**	**438**	1	5	-	14	97	273	42	6	**1,171**	146	10	386	-	1	152	7	-	5	12	-	15	162	45	67	163
Sheriff	C	**897**	**93**	1	1	-	11	13	51	14	2	**804**	89	1	296	-	1	20	6	-	1	11	-	5	160	40	46	128
MN0040000	%	**56**	**21**	100	20	-	79	13	19	33	33	**69**	61	10	77	-	100	13	86	-	20	92	-	33	99	89	69	79
Pop. 27,733																												
Crime Rate per 100,000	*R*	***5,801***	***1,579***	*3*	*18*	-	*50*	*349*	*984*	*151*	*21*	***4,222***	*526*	*36*	*1,391*	-	*3*	*548*	*25*	-	*18*	*43*	-	*54*	*584*	*162*	*241*	*587*
Bemidji	O	**3,277**	**1,119**	-	7	8	19	85	920	77	3	**2,158**	189	78	745	-	8	376	9	-	7	43	-	23	150	118	129	283
PD	C	**1,720**	**340**	-	1	2	13	16	275	33	-	**1,380**	129	9	529	-	6	47	7	-	-	37	-	5	149	112	98	252
MN0040100	%	**52**	**30**	-	14	25	68	19	30	43	-	**64**	68	12	71	-	75	13	78	-	-	86	-	22	99	95	76	89
Pop. 11,917																												
Crime Rate per 100,000	*R*	***27,498***	***9,389***	-	*58*	*67*	*159*	*713*	*7,720*	*646*	*25*	***18,108***	*1,585*	*654*	*6,251*	-	*67*	*3,155*	*75*	-	*58*	*360*	-	*193*	*1,258*	*990*	*1,082*	*2,374*
BENTON	**O**	**1,742**	**589**	**-**	**15**	**5**	**21**	**68**	**439**	**37**	**4**	**1,153**	**196**	**28**	**44**	**-**	**1**	**260**	**8**	**-**	**7**	**63**	**-**	**34**	**172**	**76**	**130**	**134**
COUNTY TOTAL	**C**	**942**	**154**	**-**	**11**	**-**	**14**	**8**	**105**	**14**	**2**	**788**	**159**	**14**	**30**	**-**	**1**	**46**	**6**	**-**	**5**	**60**	**-**	**23**	**171**	**76**	**85**	**112**
	%	**54**	**26**	**-**	**73**	**-**	**67**	**12**	**24**	**38**	**50**	**68**	**81**	**50**	**68**	**-**	**100**	**18**	**75**	**-**	**71**	**95**	**-**	**68**	**99**	**100**	**65**	**84**
Pop. 25,824																												
Crime Rate per 100,000	***R***	***6,745***	***2,280***	***-***	***58***	***19***	***81***	***263***	***1,699***	***143***	***15***	***4,464***	***758***	***108***	***170***	***-***	***3***	***1,006***	***30***	***-***	***27***	***243***	***-***	***131***	***666***	***294***	***503***	***518***
Benton	O	**939**	**294**	-	9	3	13	53	183	30	3	**645**	116	22	23	-	-	136	4	-	2	32	-	27	75	53	60	95
Sheriff	C	**528**	**75**	-	7	-	9	5	40	12	2	**453**	93	11	11	-	-	33	3	-	1	30	-	19	74	53	44	81
MN0050000	%	**56**	**26**	-	78	-	69	9	22	40	67	**70**	80	50	48	-	-	24	75	-	50	94	-	70	99	100	73	85
Pop. 15,611																												
Crime Rate per 100,000	*R*	***6,014***	***1,883***	-	*57*	*19*	*83*	*339*	*1,172*	*192*	*19*	***4,131***	*743*	*140*	*147*	-	-	*871*	*25*	-	*12*	*204*	-	*172*	*480*	*339*	*384*	*608*
Sauk Rapids	O	**803**	**295**	-	6	2	8	15	256	7	1	**508**	80	6	21	-	1	124	4	-	5	31	-	7	97	23	70	39
PD	C	**414**	**79**	-	4	-	5	3	65	2	-	**335**	66	3	19	-	1	13	3	-	4	30	-	4	97	23	41	31
MN0050200	%	**52**	**27**	-	67	-	63	20	25	29	-	**66**	83	50	90	-	100	10	75	-	80	97	-	57	100	100	59	79
Pop. 10,213																												
Crime Rate per 100,000	*R*	***7,862***	***2,888***	-	*58*	*19*	*78*	*146*	*2,506*	*68*	*9*	***4,974***	*783*	*58*	*205*	-	*9*	*1,214*	*39*	-	*48*	*303*	-	*68*	*949*	*225*	*685*	*381*
BIG STONE	**O**	**407**	**118**	**-**	**3**	**-**	**5**	**46**	**60**	**4**	**-**	**289**	**26**	**3**	**14**	**-**	**2**	**51**	**2**	**-**	**5**	**12**	**-**	**20**	**29**	**44**	**21**	**60**
COUNTY TOTAL	**C**	**167**	**27**	**-**	**-**	**-**	**3**	**4**	**18**	**2**	**-**	**140**	**15**	**1**	**1**	**-**	**-**	**6**	**1**	**-**	**-**	**10**	**-**	**-**	**29**	**42**	**8**	**27**
	%	**41**	**23**	**-**	**-**	**-**	**60**	**9**	**30**	**50**	**-**	**48**	**58**	**33**	**7**	**-**	**-**	**12**	**50**	**-**	**-**	**83**	**-**	**-**	**100**	**95**	**38**	**45**
Pop. 5,820																												
Crime Rate per 100,000	***R***	***6,993***	***2,027***	***-***	***51***	***-***	***85***	***790***	***1,030***	***68***	***-***	***4,965***	***446***	***51***	***240***	***-***	***34***	***876***	***34***	***-***	***85***	***206***	***-***	***343***	***498***	***756***	***360***	***1,030***
Big Stone	O	**292**	**86**	-	3	-	2	32	45	4	-	**206**	17	2	13	-	2	43	1	-	5	5	-	20	15	21	17	45
Sheriff	C	**81**	**19**	-	-	-	1	3	13	2	-	**62**	6	-	-	-	-	3	-	-	-	3	-	-	15	19	4	12
MN0060000	%	**28**	**22**	-	-	-	50	9	29	50	-	**30**	35	-	-	-	-	7	-	-	-	60	-	-	100	90	24	27
Pop. 3,662																												
Crime Rate per 100,000	*R*	***7,973***	***2,348***	-	*81*	-	*54*	*873*	*1,228*	*109*	-	***5,625***	*464*	*54*	*354*	-	*54*	*1,174*	*27*	-	*136*	*136*	-	*546*	*409*	*573*	*464*	*1,228*
Ortonville	O	**115**	**32**	-	-	-	3	14	15	-	-	**83**	9	1	1	-	-	8	1	-	-	7	-	-	14	23	4	15
PD	C	**86**	**8**	-	-	-	2	1	5	-	-	**78**	9	1	1	-	-	3	1	-	-	7	-	-	14	23	4	15
MN0060100	%	**75**	**25**	-	-	-	67	7	33	-	-	**94**	100	100	100	-	-	38	100	-	-	100	-	-	100	100	100	100
Pop. 2,158																												
Crime Rate per 100,000	*R*	***5,329***	***1,482***	-	-	-	*139*	*648*	*695*	-	-	***3,846***	*417*	*46*	*46*	-	-	*370*	*46*	-	-	*324*	-	-	*648*	*1,065*	*185*	*695*
BLUE EARTH	**O**	**8,785**	**2,092**	**1**	**12**	**19**	**33**	**290**	**1,615**	**119**	**3**	**6,693**	**367**	**318**	**282**	**-**	**21**	**1,227**	**21**	**1**	**61**	**101**	**-**	**195**	**435**	**388**	**1,297**	**1,979**
COUNTY TOTAL	**C**	**4,306**	**482**	**1**	**8**	**6**	**26**	**30**	**387**	**22**	**2**	**3,824**	**220**	**80**	**175**	**-**	**15**	**71**	**8**	**1**	**19**	**92**	**-**	**15**	**435**	**385**	**465**	**1,843**
	%	**49**	**23**	**100**	**67**	**32**	**79**	**10**	**24**	**18**	**67**	**57**	**60**	**25**	**62**	**-**	**71**	**6**	**38**	**100**	**31**	**91**	**-**	**8**	**100**	**99**	**36**	**93**
Pop. 55,941																												
Crime Rate per 100,000	***R***	***15,704***	***3,739***	***1***	***21***	***33***	***58***	***518***	***2,886***	***212***	***5***	***11,964***	***656***	***568***	***504***	***-***	***37***	***2,193***	***37***	***1***	***109***	***180***	***-***	***348***	***777***	***693***	***2,318***	***3,537***
Blue Earth	O	**1,617**	**246**	1	8	-	5	61	144	26	1	**1,371**	59	6	22	-	9	149	5	-	12	26	-	52	115	64	55	797
Sheriff	C	**1,090**	**34**	1	6	-	2	8	15	1	1	**1,056**	30	1	9	-	7	17	1	-	9	23	-	3	115	64	16	761
MN0070000	%	**67**	**14**	100	75	-	40	13	10	4	100	**77**	51	17	41	-	78	11	20	-	75	88	-	6	100	100	29	95
Pop. 23,514																												
Crime Rate per 100,000	*R*	***6,876***	***1,046***	*4*	*34*	-	*21*	*259*	*612*	*110*	*4*	***5,830***	*250*	*25*	*93*	-	*38*	*633*	*21*	-	*51*	*110*	-	*221*	*489*	*272*	*233*	*3,389*

O = Number of Offenses C = Offenses Cleared
% = Percent Cleared R = Crime Rate per 100,000
* - Agency did not report all 12 months in 2001

TABLE 38
Offenses, Clearances, Percent Cleared and Crime Rate by Agency - 2001

Area NCIC Number		Grand Total	Total Part 1	Murder	Rape	Rob-bery	Aggra-vated Assault	Burg-lary	Larc-eny	Motor Vehicle Theft	Arson	Total Part 2	Other Assaults	Forgery/ Counter-feiting	Fraud	Embe-zzle-ment	Stolen Property	Vand-alism	Weap-ons	Prosti-tution	Other Sex Offen.	Narc-otics	Gamb-ling	Family/ Children	D.U.I.	Liquor Laws	Disor-derly Cond.	Other Offen-ses
Mankato	O	7,168	1,846	-	4	19	28	229	1,471	93	2	5,322	308	312	260	-	12	1,078	16	1	49	75	-	143	320	324	1,242	1,182
PD	C	3,216	448	-	2	6	24	22	372	21	1	2,768	190	79	166	-	8	54	7	1	10	69	-	12	320	321	449	1,082
MN0070100	%	45	24	-	50	32	86	10	25	23	50	52	62	25	64	-	67	5	44	100	20	92	-	8	100	99	36	92
Pop. 32,427																												
Crime Rate per 100,000	R	*22,105*	*5,692*	-	*12*	*58*	*86*	*706*	*4,536*	*286*	*6*	*16,412*	*949*	*962*	*801*	-	*37*	*3,324*	*49*	*3*	*151*	*231*	-	*440*	*986*	*999*	*3,830*	*3,645*
BROWN	**O**	**1,432**	**429**	**-**	**-**	**-**	**20**	**60**	**325**	**20**	**4**	**1,003**	**103**	**20**	**20**	**-**	**3**	**261**	**4**	**-**	**10**	**26**	**-**	**7**	**126**	**60**	**199**	**164**
COUNTY TOTAL	**C**	**729**	**108**	**-**	**-**	**-**	**14**	**14**	**70**	**9**	**1**	**621**	**81**	**8**	**11**	**-**	**3**	**50**	**4**	**-**	**9**	**24**	**-**	**7**	**103**	**59**	**120**	**142**
	%	**51**	**25**	**-**	**-**	**-**	**70**	**23**	**22**	**45**	**25**	**62**	**79**	**40**	**55**	**-**	**100**	**19**	**100**	**-**	**90**	**92**	**-**	**100**	**82**	**98**	**60**	**87**
Pop. 26,911																												
Crime Rate per 100,000	***R***	***5,321***	***1,594***	**-**	**-**	**-**	***74***	***222***	***1,207***	***74***	***14***	***3,727***	***382***	***74***	***74***	**-**	***11***	***969***	***14***	**-**	***37***	***96***	**-**	***26***	***468***	***222***	***739***	***609***
Brown	O	112	31	-	-	-	2	10	15	4	-	81	12	1	-	-	-	15	-	-	-	1	-	-	9	17	13	13
Sheriff	C	44	3	-	-	-	1	2	-	-	-	41	3	-	-	-	-	4	-	-	-	1	-	-	6	16	6	5
MN0080000	%	39	10	-	-	-	50	20	-	-	-	51	25	-	-	-	-	27	-	-	-	100	-	-	67	94	46	38
Pop. 7,587																												
Crime Rate per 100,000	R	*1,476*	*408*	-	-	-	*26*	*131*	*197*	*52*	-	*1,067*	*158*	*13*	-	-	-	*197*	-	-	-	*13*	-	-	*118*	*224*	*171*	*171*
New Ulm	O	1,207	350	-	-	-	12	47	273	14	4	857	86	15	20	-	3	238	4	-	9	21	-	7	79	40	186	149
PD	C	644	97	-	-	-	11	12	64	9	1	547	76	5	11	-	3	44	4	-	9	20	-	7	79	40	114	135
MN0080100	%	53	28	-	-	-	92	26	23	64	25	64	88	33	55	-	100	18	100	-	100	95	-	100	100	100	61	91
Pop. 13,594																												
Crime Rate per 100,000	R	*8,878*	*2,574*	-	-	-	*88*	*345*	*2,008*	*102*	*29*	*6,304*	*632*	*110*	*147*	-	*22*	*1,750*	*29*	-	*66*	*154*	-	*51*	*581*	*294*	*1,368*	*1,096*
Sleepy Eye*	O	113	48	-	-	-	6	3	37	2	-	65	5	4	-	-	-	8	-	-	1	4	-	-	38	3	-	2
PD	C	41	8	-	-	-	2	-	6	-	-	33	2	3	-	-	-	2	-	-	-	3	-	-	18	3	-	2
MN0080200	%	36	17	-	-	-	33	-	16	-	-	51	40	75	-	-	-	25	-	-	-	75	-	-	47	100	-	100
Pop. 3,515																												
Crime Rate per 100,000	R	*3,214*	*1,365*	-	-	-	*170*	*85*	*1,052*	*56*	-	*1,849*	*142*	*113*	-	-	-	*227*	-	-	*28*	*113*	-	-	*1,081*	*85*	-	*56*
Springfield*	O	-	-	-	-	-	-	-	-	-	-	-	-	-	-	-	-	-	-	-	-	-	-	-	-	-	-	-
PD	C	-	-	-	-	-	-	-	-	-	-	-	-	-	-	-	-	-	-	-	-	-	-	-	-	-	-	-
MN0080300	%	-	-	-	-	-	-	-	-	-	-	-	-	-	-	-	-	-	-	-	-	-	-	-	-	-	-	-
Pop. 2,215																												
Crime Rate per 100,000	R	-	-	-	-	-	-	-	-	-	-	-	-	-	-	-	-	-	-	-	-	-	-	-	-	-	-	-
CARLTON	**O**	**3,302**	**861**	**-**	**18**	**3**	**36**	**113**	**616**	**69**	**6**	**2,441**	**349**	**17**	**321**	**-**	**5**	**420**	**23**	**-**	**38**	**176**	**-**	**55**	**203**	**74**	**351**	**409**
COUNTY TOTAL	**C**	**1,251**	**200**	**-**	**4**	**3**	**24**	**26**	**112**	**29**	**2**	**1,051**	**137**	**5**	**158**	**-**	**5**	**24**	**10**	**-**	**11**	**145**	**-**	**15**	**200**	**67**	**92**	**182**
	%	**38**	**23**	**-**	**22**	**100**	**67**	**23**	**18**	**42**	**33**	**43**	**39**	**29**	**49**	**-**	**100**	**6**	**43**	**-**	**29**	**82**	**-**	**27**	**99**	**91**	**26**	**44**
Pop. 31,671																												
Crime Rate per 100,000	***R***	***10,425***	***2,718***	**-**	***56***	***9***	***113***	***356***	***1,944***	***217***	***18***	***7,707***	***1,101***	***53***	***1,013***	**-**	***15***	***1,326***	***72***	**-**	***119***	***555***	**-**	***173***	***640***	***233***	***1,108***	***1,291***
Carlton	O	1,149	342	-	13	1	10	70	209	38	1	807	146	5	66	-	3	132	4	-	12	54	-	15	104	42	79	145
Sheriff	C	562	86	-	4	1	8	19	38	15	1	476	76	4	50	-	3	14	3	-	5	51	-	10	104	41	36	79
MN0090000	%	49	25	-	31	100	80	27	18	39	100	59	52	80	76	-	100	11	75	-	42	94	-	67	100	98	46	54
Pop. 17,393																												
Crime Rate per 100,000	R	*6,606*	*1,966*	-	*74*	*5*	*57*	*402*	*1,201*	*218*	*5*	*4,639*	*839*	*28*	*379*	-	*17*	*758*	*22*	-	*68*	*310*	-	*86*	*597*	*241*	*454*	*833*
Cloquet	O	1,790	424	-	4	2	25	40	321	27	5	1,366	168	7	113	-	2	251	19	-	25	120	-	40	84	29	264	244
PD	C	620	106	-	-	2	15	7	67	14	1	514	56	1	72	-	2	10	7	-	6	92	-	5	81	24	56	102
MN0090100	%	35	25	-	-	100	60	18	21	52	20	38	33	14	64	-	100	4	37	-	24	77	-	13	96	83	21	42
Pop. 11,201																												
Crime Rate per 100,000	R	*15,980*	*3,785*	-	*35*	*17*	*223*	*357*	*2,865*	*241*	*44*	*12,195*	*1,499*	*62*	*1,008*	-	*17*	*2,240*	*169*	-	*223*	*1,071*	-	*357*	*749*	*258*	*2,356*	*2,178*
Moose Lake	O	322	85	-	1	-	-	3	79	2	-	237	30	5	135	-	-	33	-	-	1	2	-	-	7	3	6	15
PD	C	57	7	-	-	-	-	-	7	-	-	50	3	-	36	-	-	-	-	-	-	2	-	-	7	2	-	-
MN0090200	%	18	8	-	-	-	-	-	9	-	-	21	10	-	27	-	-	-	-	-	-	100	-	-	100	67	-	-
Pop. 2,239																												
Crime Rate per 100,000	R	*14,381*	*3,796*	-	*44*	-	-	*133*	*3,528*	*89*	-	*10,585*	*1,339*	*223*	*6,029*	-	-	*1,473*	-	-	*44*	*89*	-	-	*312*	*133*	*267*	*669*
Scanlon*	O	41	10	-	-	-	1	-	7	2	-	31	5	-	7	-	-	4	-	-	-	-	-	-	8	-	2	5
PD	C	12	1	-	-	-	1	-	-	-	-	11	2	-	-	-	-	-	-	-	-	-	-	-	8	-	-	1

O = Number of Offenses C = Offenses Cleared
% = Percent Cleared R = Crime Rate per 100,000
* - Agency did not report all 12 months in 2001

TABLE 38
Offenses, Clearances, Percent Cleared and Crime Rate by Agency - 2001

Area NCIC Number		Grand Total	Total Part 1	Murder	Rape	Rob-bery	Aggra-vated Assault	Burg-lary	Larc-eny	Motor Vehicle Theft	Arson	Total Part 2	Other Assaults	Forgery/ Counter-feiting	Fraud	Embe-zzle-ment	Stolen Property	Vand-alism	Weap-ons	Prosti-tution	Other Sex Offen.	Narc-otics	Gamb-ling	Family/ Children	D.U.I.	Liquor Laws	Disor-derly Cond.	Other Offen-ses
MN0090400	%	29	10	-	-	-	100	-	-	-	-	35	40	-	-	-	-	-	-	-	-	-	-	-	100	-	-	20
Pop. 838																												
Crime Rate per 100,000	R	*4,892*	*1,193*	-	-	-	*119*	-	*835*	*238*	-	*3,699*	*596*	-	*835*	-	-	*477*	-	-	-	-	-	-	*954*	-	*238*	*596*
CARVER	O	3,953	1,310	2	19	9	48	164	973	87	8	2,643	286	59	106	-	16	738	33	-	42	156	2	16	312	228	244	405
COUNTY TOTAL	C	1,915	295	2	19	2	45	29	178	15	5	1,620	239	18	29	-	12	83	26	-	24	150	2	14	312	220	163	328
	%	48	23	100	100	22	94	18	18	17	63	61	84	31	27	-	75	11	79	-	57	96	100	88	100	96	67	81
Pop. 70,205																												
Crime Rate per 100,000	R	*5,630*	*1,865*	*2*	*27*	*12*	*68*	*233*	*1,385*	*123*	*11*	*3,764*	*407*	*84*	*150*	-	*22*	*1,051*	*47*	-	*59*	*222*	*2*	*22*	*444*	*324*	*347*	*576*
Carver	O	1,295	394	1	1	2	17	67	265	39	2	901	111	12	32	-	9	289	13	-	19	42	-	6	99	78	97	94
Sheriff	C	540	63	1	1	-	15	8	29	7	2	477	79	1	7	-	5	26	9	-	9	39	-	4	99	75	59	65
MN0100000	%	42	16	100	100	-	88	12	11	18	100	53	71	8	22	-	56	9	69	-	47	93	-	67	100	96	61	69
Pop. 25,621																												
Crime Rate per 100,000	R	*5,054*	*1,537*	*3*	*3*	*7*	*66*	*261*	*1,034*	*152*	*7*	*3,516*	*433*	*46*	*124*	-	*35*	*1,127*	*50*	-	*74*	*163*	-	*23*	*386*	*304*	*378*	*366*
Chanhassen	O	994	370	-	3	5	10	42	296	12	2	624	59	11	41	-	2	197	9	-	7	37	1	1	68	61	53	77
PD	C	404	70	-	3	1	9	5	50	2	-	334	54	-	6	-	2	15	8	-	2	36	1	1	68	58	34	49
MN0100100	%	41	19	-	100	20	90	12	17	17	-	54	92	-	15	-	100	8	89	-	29	97	100	100	100	95	64	64
Pop. 20,321																												
Crime Rate per 100,000	R	*4,891*	*1,820*	-	*14*	*24*	*49*	*206*	*1,456*	*59*	*9*	*3,070*	*290*	*54*	*201*	-	*9*	*969*	*44*	-	*34*	*182*	*4*	*4*	*334*	*300*	*260*	*378*
Chaska	O	1,229	359	1	15	2	18	31	265	25	2	870	95	26	24	-	4	175	9	-	10	65	1	9	111	75	60	206
PD	C	792	125	1	15	1	18	9	76	4	1	667	89	16	16	-	4	29	8	-	9	63	1	9	111	73	47	192
MN0100200	%	64	35	100	100	50	100	29	29	16	50	77	94	62	67	-	100	17	89	-	90	97	100	100	100	97	78	93
Pop. 17,449																												
Crime Rate per 100,000	R	*7,043*	*2,057*	*5*	*85*	*11*	*103*	*177*	*1,518*	*143*	*11*	*4,985*	*544*	*149*	*137*	-	*22*	*1,002*	*51*	-	*57*	*372*	*5*	*51*	*636*	*429*	*343*	*1,180*
Waconia	O	435	187	-	-	-	3	24	147	11	2	248	21	10	9	-	1	77	2	-	6	12	-	-	34	14	34	28
PD	C	179	37	-	-	-	3	7	23	2	2	142	17	1	-	-	1	13	1	-	4	12	-	-	34	14	23	22
MN010030X	%	41	20	-	-	-	100	29	16	18	100	57	81	10	-	-	100	17	50	-	67	100	-	-	100	100	68	79
Pop. 6,814																												
Crime Rate per 100,000	R	*6,383*	*2,744*	-	-	-	*44*	*352*	*2,157*	*161*	*29*	*3,639*	*308*	*146*	*132*	-	*14*	*1,130*	*29*	-	*88*	*176*	-	-	*498*	*205*	*498*	*410*
CASS	O	4,765	1,297	2	12	6	71	362	710	129	5	3,468	527	36	109	-	10	605	86	-	43	108	1	49	213	106	1,171	404
COUNTY SHERIFF	C	3,276	463	1	3	2	48	71	289	47	2	2,813	363	14	37	-	6	418	69	-	14	87	-	29	206	95	1,131	344
MN0110000	%	69	36	50	25	33	68	20	41	36	40	81	69	39	34	-	60	69	80	-	33	81	-	59	97	90	97	85
Pop. 27,150																												
Crime Rate per 100,000	R	*17,550*	*4,777*	*7*	*44*	*22*	*261*	*1,333*	*2,615*	*475*	*18*	*12,773*	*1,941*	*132*	*401*	-	*36*	*2,228*	*316*	-	*158*	*397*	*3*	*180*	*784*	*390*	*4,313*	*1,488*
CHIPPEWA	O	517	172	-	1	1	8	30	124	6	2	345	22	18	29	-	-	100	-	-	8	11	-	19	40	21	35	42
COUNTY TOTAL	C	220	27	-	-	-	8	2	15	1	1	193	14	7	25	-	-	6	-	-	4	10	-	14	40	21	18	34
	%	43	16	-	-	-	100	7	12	17	50	56	64	39	86	-	-	6	-	-	50	91	-	74	100	100	51	81
Pop. 12,043																												
Crime Rate per 100,000	R	*4,292*	*1,428*	-	*8*	*8*	*66*	*249*	*1,029*	*49*	*16*	*2,864*	*182*	*149*	*240*	-	-	*830*	-	-	*66*	*91*	-	*157*	*332*	*174*	*290*	*348*
Chippewa*	O	32	20	-	-	-	1	8	10	1	-	12	3	-	1	-	-	5	-	-	-	2	-	-	-	1	-	-
Sheriff	C	5	2	-	-	-	1	1	-	-	-	3	-	-	-	-	-	-	-	-	-	2	-	-	-	1	-	-
MN0120000	%	16	10	-	-	-	100	13	-	-	-	25	-	-	-	-	-	-	-	-	-	100	-	-	-	100	-	-
Pop. 6,697																												
Crime Rate per 100,000	R	*477*	*298*	-	-	-	*14*	*119*	*149*	*14*	-	*179*	*44*	-	*14*	-	-	*74*	-	-	-	*29*	-	-	-	*14*	-	-
Montevideo	O	485	152	-	1	1	7	22	114	5	2	333	19	18	28	-	-	95	-	-	8	9	-	19	40	20	35	42
PD	C	215	25	-	-	-	7	1	15	1	1	190	14	7	25	-	-	6	-	-	4	8	-	14	40	20	18	34
MN0120200	%	44	16	-	-	-	100	5	13	20	50	57	74	39	89	-	-	6	-	-	50	89	-	74	100	100	51	81
Pop. 5,346																												
Crime Rate per 100,000	R	*9,072*	*2,843*	-	*18*	*18*	*130*	*411*	*2,132*	*93*	*37*	*6,228*	*355*	*336*	*523*	-	-	*1,777*	-	-	*149*	*168*	-	*355*	*748*	*374*	*654*	*785*
CHISAGO	O	3,538	1,243	-	19	4	33	199	866	121	1	2,295	246	60	397	-	14	381	4	-	24	170	1	127	211	98	215	347
COUNTY TOTAL	C	1,597	235	-	15	1	30	20	136	32	1	1,362	199	30	195	-	11	40	2	-	18	154	1	111	162	91	92	256
	%	45	19	-	79	25	91	10	16	26	100	59	81	50	49	-	79	10	50	-	75	91	100	87	77	93	43	74
Pop. 41,101																												

O = Number of Offenses C = Offenses Cleared
% = Percent Cleared R = Crime Rate per 100,000
* - Agency did not report all 12 months in 2001

TABLE 38
Offenses, Clearances, Percent Cleared and Crime Rate by Agency - 2001

Area NCIC Number		Grand Total	Total Part 1	Murder	Rape	Rob-bery	Aggra-vated Assault	Burg-lary	Larc-eny	Motor Vehicle Theft	Arson	Total Part 2	Other Assaults	Forgery/ Counter-feiting	Fraud	Embe-zzle-ment	Stolen Property	Vand-alism	Weap-ons	Prosti-tution	Other Sex Offen.	Narc-otics	Gamb-ling	Family/ Children	D.U.I.	Liquor Laws	Disor-derly Cond.	Other Offen-ses
Crime Rate per 100,000	***R***	***8,608***	***3,024***	***-***	***46***	***9***	***80***	***484***	***2,107***	***294***	***2***	***5,583***	***598***	***145***	***965***	***-***	***34***	***926***	***9***	***-***	***58***	***413***	***2***	***308***	***513***	***238***	***523***	***844***
Chisago	O	**2,005**	**712**	-	14	4	17	138	447	91	1	**1,293**	159	15	126	-	11	269	-	-	20	100	-	126	93	53	128	193
Sheriff	C	**776**	**94**	-	11	1	17	16	27	21	1	**682**	137	8	11	-	8	16	-	-	16	92	-	111	61	51	34	137
MN0130000	%	**39**	**13**	-	79	25	100	12	6	23	100	**53**	86	53	9	-	73	6	-	-	80	92	-	88	66	96	27	71
Pop. 24,393																												
Crime Rate per 100,000	*R*	***8,220***	***2,919***	*-*	*57*	*16*	*70*	*566*	*1,832*	*373*	*4*	***5,301***	*652*	*61*	*517*	*-*	*45*	*1,103*	*-*	*-*	*82*	*410*	*-*	*517*	*381*	*217*	*525*	*791*
Chisago City	O	**417**	**111**	-	1	-	4	19	80	7	-	**306**	11	15	134	-	2	28	1	-	1	17	-	1	24	10	27	35
PD	C	**241**	**36**	-	1	-	3	3	25	4	-	**205**	9	7	102	-	2	4	-	-	-	15	-	-	24	7	16	19
MN0130300	%	**58**	**32**	-	100	-	75	16	31	57	-	**67**	82	47	76	-	100	14	-	-	-	88	-	-	100	70	59	54
Pop. 2,622																												
Crime Rate per 100,000	*R*	***15,904***	***4,233***	*-*	*38*	*-*	*153*	*725*	*3,051*	*267*	*-*	***11,670***	*420*	*572*	*5,111*	*-*	*76*	*1,068*	*38*	*-*	*38*	*648*	*-*	*38*	*915*	*381*	*1,030*	*1,335*
Lindstrom	O	**416**	**117**	-	2	-	5	9	97	4	-	**299**	28	7	66	-	-	37	2	-	1	29	-	-	25	11	45	48
PD	C	**228**	**36**	-	2	-	4	-	28	2	-	**192**	13	2	33	-	-	10	1	-	-	28	-	-	25	11	31	38
MN0130400	%	**55**	**31**	-	100	-	80	-	29	50	-	**64**	46	29	50	-	-	27	50	-	-	97	-	-	100	100	69	79
Pop. 3,015																												
Crime Rate per 100,000	*R*	***13,797***	***3,880***	*-*	*66*	*-*	*165*	*298*	*3,217*	*132*	*-*	***9,917***	*928*	*232*	*2,189*	*-*	*-*	*1,227*	*66*	*-*	*33*	*961*	*-*	*-*	*829*	*364*	*1,492*	*1,592*
North Branch	O	**500**	**222**	-	2	-	5	24	174	17	-	**278**	43	13	68	-	1	27	1	-	2	8	-	-	36	14	9	56
PD	C	**271**	**59**	-	1	-	4	1	48	5	-	**212**	38	10	48	-	1	10	1	-	2	6	-	-	22	14	9	51
MN0130500	%	**54**	**27**	-	50	-	80	4	28	29	-	**76**	88	77	71	-	100	37	100	-	100	75	-	-	61	100	100	91
Pop. 8,023																												
Crime Rate per 100,000	*R*	***6,232***	***2,767***	*-*	*24*	*-*	*62*	*299*	*2,168*	*211*	*-*	***3,465***	*535*	*162*	*847*	*-*	*12*	*336*	*12*	*-*	*24*	*99*	*-*	*-*	*448*	*174*	*112*	*697*
Wyoming*	O	**200**	**81**	-	-	-	2	9	68	2	-	**119**	5	10	3	-	-	20	-	-	-	16	1	-	33	10	6	15
PD	C	**81**	**10**	-	-	-	2	-	8	-	-	**71**	2	3	1	-	-	-	-	-	-	13	1	-	30	8	2	11
MN0130800	%	**41**	**12**	-	-	-	100	-	12	-	-	**60**	40	30	33	-	-	-	-	-	-	81	100	-	91	80	33	73
Pop. 3,048																												
Crime Rate per 100,000	*R*	***6,561***	***2,657***	*-*	*-*	*-*	*65*	*295*	*2,230*	*65*	*-*	***3,904***	*164*	*328*	*98*	*-*	*-*	*656*	*-*	*-*	*-*	*524*	*32*	*-*	*1,082*	*328*	*196*	*492*
CLAY	**O**	**4,815**	**1,435**	**-**	**14**	**4**	**53**	**133**	**1,149**	**75**	**7**	**3,380**	**345**	**93**	**526**	**-**	**18**	**627**	**17**	**1**	**29**	**178**	**1**	**84**	**503**	**253**	**304**	**401**
COUNTY TOTAL	**C**	**2,564**	**348**	**-**	**10**	**2**	**36**	**22**	**238**	**35**	**5**	**2,216**	**271**	**17**	**289**	**-**	**14**	**107**	**13**	**1**	**15**	**136**	**-**	**47**	**502**	**252**	**235**	**317**
	%	**53**	**24**	**-**	**71**	**50**	**68**	**17**	**21**	**47**	**71**	**66**	**79**	**18**	**55**	**-**	**78**	**17**	**76**	**100**	**52**	**76**	**-**	**56**	**100**	**100**	**77**	**79**
Pop. 51,229																												
Crime Rate per 100,000	***R***	***9,398***	***2,801***	***-***	***27***	***7***	***103***	***259***	***2,242***	***146***	***13***	***6,597***	***673***	***181***	***1,026***	***-***	***35***	***1,223***	***33***	***1***	***56***	***347***	***1***	***163***	***981***	***493***	***593***	***782***
Clay	O	**599**	**88**	-	1	-	4	18	56	9	-	**511**	36	9	50	-	2	57	1	-	5	66	1	65	82	37	16	84
Sheriff	C	**312**	**12**	-	-	-	1	3	7	1	-	**300**	28	3	24	-	1	8	-	-	2	33	-	42	81	37	2	39
MN0140000	%	**52**	**14**	-	-	-	25	17	13	11	-	**59**	78	33	48	-	50	14	-	-	40	50	-	65	99	100	13	46
Pop. 16,051																												
Crime Rate per 100,000	*R*	***3,731***	***548***	*-*	*6*	*-*	*24*	*112*	*348*	*56*	*-*	***3,183***	*224*	*56*	*311*	*-*	*12*	*355*	*6*	*-*	*31*	*411*	*6*	*404*	*510*	*230*	*99*	*523*
Dilworth	O	**567**	**156**	-	3	-	10	6	131	4	2	**411**	26	17	154	-	1	50	-	1	1	14	-	3	70	5	35	34
PD	C	**400**	**78**	-	2	-	6	2	64	2	2	**322**	23	7	147	-	1	8	-	1	1	14	-	1	70	5	14	30
MN0140200	%	**71**	**50**	-	67	-	60	33	49	50	100	**78**	88	41	95	-	100	16	-	100	100	100	-	33	100	100	40	88
Pop. 3,001																												
Crime Rate per 100,000	*R*	***18,893***	***5,198***	*-*	*99*	*-*	*333*	*199*	*4,365*	*133*	*66*	***13,695***	*866*	*566*	*5,131*	*-*	*33*	*1,666*	*-*	*33*	*33*	*466*	*-*	*99*	*2,332*	*166*	*1,166*	*1,132*
Moorhead	O	**3,649**	**1,191**	-	10	4	39	109	962	62	5	**2,458**	283	67	322	-	15	520	16	-	23	98	-	16	351	211	253	283
PD	C	**1,852**	**258**	-	8	2	29	17	167	32	3	**1,594**	220	7	118	-	12	91	13	-	12	89	-	4	351	210	219	248
MN0140400	%	**51**	**22**	-	80	50	74	16	17	52	60	**65**	78	10	37	-	80	18	81	-	52	91	-	25	100	100	87	88
Pop. 32,177																												
Crime Rate per 100,000	*R*	***11,340***	***3,701***	*-*	*31*	*12*	*121*	*338*	*2,989*	*192*	*15*	***7,638***	*879*	*208*	*1,000*	*-*	*46*	*1,616*	*49*	*-*	*71*	*304*	*-*	*49*	*1,090*	*655*	*786*	*879*
CLEARWATER	**O**	**383**	**187**	**-**	**4**	**1**	**10**	**45**	**102**	**23**	**2**	**196**	**47**	**15**	**10**	**-**	**3**	**19**	**-**	**-**	**6**	**5**	**-**	**1**	**67**	**1**	**6**	**16**
COUNTY TOTAL	**C**	**169**	**32**	**-**	**4**	**-**	**8**	**5**	**8**	**7**	**-**	**137**	**29**	**4**	**2**	**-**	**3**	**1**	**-**	**-**	**4**	**4**	**-**	**1**	**67**	**1**	**6**	**15**
	%	**44**	**17**	**-**	**100**	**-**	**80**	**11**	**8**	**30**	**-**	**70**	**62**	**27**	**20**	**-**	**100**	**5**	**-**	**-**	**67**	**80**	**-**	**100**	**100**	**100**	**100**	**94**
Pop. 8,423																												
Crime Rate per 100,000	***R***	***4,547***	***2,220***	***-***	***47***	***11***	***118***	***534***	***1,210***	***273***	***23***	***2,326***	***557***	***178***	***118***	***-***	***35***	***225***	***-***	***-***	***71***	***59***	***-***	***11***	***795***	***11***	***71***	***189***

O = Number of Offenses C = Offenses Cleared
% = Percent Cleared R = Crime Rate per 100,000
* - Agency did not report all 12 months in 2001

TABLE 38
Offenses, Clearances, Percent Cleared and Crime Rate by Agency - 2001

Area NCIC Number		Grand Total	Total Part 1	Murder	Rape	Rob-bery	Aggra-vated Assault	Burg-lary	Larc-eny	Motor Vehicle Theft	Arson	Total Part 2	Other Assaults	Forgery/ Counter-feiting	Fraud	Embe-zzle-ment	Stolen Property	Vand-alism	Weap-ons	Prosti-tution	Other Sex Offen.	Narc-otics	Gamb-ling	Family/ Children	D.U.I.	Liquor Laws	Disor-derly Cond.	Other Offen-ses
COOK	**O**	**619**	**149**	**1**	**-**	**-**	**4**	**22**	**115**	**6**	**1**	**470**	**38**	**11**	**30**	**-**	**1**	**71**	**5**	**1**	**9**	**25**	**-**	**21**	**38**	**30**	**80**	**110**
COUNTY TOTAL	**C**	**407**	**60**	**1**	**-**	**-**	**4**	**9**	**39**	**6**	**1**	**347**	**37**	**10**	**21**	**-**	**1**	**15**	**4**	**1**	**9**	**25**	**-**	**20**	**37**	**29**	**61**	**77**
	%	**66**	**40**	**100**	**-**	**-**	**100**	**41**	**34**	**100**	**100**	**74**	**97**	**91**	**70**	**-**	**100**	**21**	**80**	**100**	**100**	**100**	**-**	**95**	**97**	**97**	**76**	**70**
Pop. 5,168																												
Crime Rate per 100,000	***R***	***11,977***	***2,883***	***19***	***-***	***-***	***77***	***425***	***2,225***	***116***	***19***	***9,094***	***735***	***212***	***580***	***-***	***19***	***1,373***	***96***	***19***	***174***	***483***	***-***	***406***	***735***	***580***	***1,547***	***2,128***
Cook	O	**619**	**149**	1	-	-	4	22	115	6	1	**470**	38	11	30	-	1	71	5	1	9	25	-	21	38	30	80	110
Sheriff	C	**407**	**60**	1	-	-	4	9	39	6	1	**347**	37	10	21	-	1	15	4	1	9	25	-	20	37	29	61	77
MN0160000	%	**66**	**40**	100	-	-	100	41	34	100	100	**74**	97	91	70	-	100	21	80	100	100	100	-	95	97	97	76	70
Pop. 3,815																												
Crime Rate per 100,000	*R*	***16,225***	***3,905***	*26*	*-*	*-*	*104*	*576*	*3,014*	*157*	*26*	***12,319***	*996*	*288*	*786*	*-*	*26*	*1,861*	*131*	*26*	*235*	*655*	*-*	*550*	*996*	*786*	*2,096*	*2,883*
Grand Marais*	O	**-**	**-**	-	-	-	-	-	-	-	-	**-**	-	-	-	-	-	-	-	-	-	-	-	-	-	-	-	-
PD	C	**-**	**-**	-	-	-	-	-	-	-	-	**-**	-	-	-	-	-	-	-	-	-	-	-	-	-	-	-	-
MN0160100	%	**-**	**-**	-	-	-	-	-	-	-	-	**-**	-	-	-	-	-	-	-	-	-	-	-	-	-	-	-	-
Pop. 1,353																												
Crime Rate per 100,000	*R*	**-**	**-**	-	-	-	-	-	-	-	-	**-**	-	-	-	-	-	-	-	-	-	-	-	-	-	-	-	-
COTTONWOOD	**O**	**927**	**273**	**-**	**2**	**-**	**5**	**36**	**218**	**9**	**3**	**654**	**37**	**13**	**119**	**-**	**-**	**171**	**5**	**-**	**8**	**9**	**1**	**5**	**43**	**24**	**141**	**78**
COUNTY TOTAL	**C**	**379**	**78**	**-**	**1**	**-**	**5**	**7**	**57**	**6**	**2**	**301**	**26**	**5**	**77**	**-**	**-**	**16**	**5**	**-**	**5**	**7**	**-**	**-**	**40**	**21**	**60**	**39**
	%	**41**	**29**	**-**	**50**	**-**	**100**	**19**	**26**	**67**	**67**	**46**	**70**	**38**	**65**	**-**	**-**	**9**	**100**	**-**	**63**	**78**	**-**	**-**	**93**	**88**	**43**	**50**
Pop. 12,167																												
Crime Rate per 100,000	***R***	***7,618***	***2,243***	***-***	***16***	***-***	***41***	***295***	***1,791***	***73***	***24***	***5,375***	***304***	***106***	***978***	***-***	***-***	***1,405***	***41***	***-***	***65***	***73***	***8***	***41***	***353***	***197***	***1,158***	***641***
Cottonwood	O	**194**	**62**	-	-	-	-	15	44	2	1	**132**	9	3	4	-	-	47	-	-	2	1	-	3	15	11	15	22
Sheriff	C	**52**	**4**	-	-	-	-	-	2	1	1	**48**	6	1	1	-	-	5	-	-	1	-	-	-	14	10	3	7
MN0170000	%	**27**	**6**	-	-	-	-	-	5	50	100	**36**	67	33	25	-	-	11	-	-	50	-	-	-	93	91	20	32
Pop. 5,595																												
Crime Rate per 100,000	*R*	***3,467***	***1,108***	-	-	-	-	*268*	*786*	*35*	*17*	***2,359***	*160*	*53*	*71*	-	-	*840*	-	-	*35*	*17*	-	*53*	*268*	*196*	*268*	*393*
Mountain Lake	O	**162**	**82**	-	-	-	5	13	60	3	1	**80**	9	-	5	-	-	30	-	-	3	1	-	-	5	7	10	10
PD	C	**79**	**39**	-	-	-	5	6	26	2	-	**40**	8	-	4	-	-	1	-	-	2	1	-	-	5	6	4	9
MN0170100	%	**49**	**48**	-	-	-	100	46	43	67	-	**50**	89	-	80	-	-	3	-	-	67	100	-	-	100	86	40	90
Pop. 2,082																												
Crime Rate per 100,000	*R*	***7,780***	***3,938***	-	-	-	*240*	*624*	*2,881*	*144*	*48*	***3,842***	*432*	-	*240*	-	-	*1,440*	-	-	*144*	*48*	-	-	*240*	*336*	*480*	*480*
Windom	O	**571**	**129**	-	2	-	-	8	114	4	1	**442**	19	10	110	-	-	94	5	-	3	7	1	2	23	6	116	46
PD	C	**248**	**35**	-	1	-	-	1	29	3	1	**213**	12	4	72	-	-	10	5	-	2	6	-	-	21	5	53	23
MN0170200	%	**43**	**27**	-	50	-	-	13	25	75	100	**48**	63	40	65	-	-	11	100	-	67	86	-	-	91	83	46	50
Pop. 4,490																												
Crime Rate per 100,000	*R*	***12,717***	***2,873***	-	*44*	-	-	*178*	*2,538*	*89*	*22*	***9,844***	*423*	*222*	*2,449*	-	-	*2,093*	*111*	-	*66*	*155*	*22*	*44*	*512*	*133*	*2,583*	*1,024*
CROW WING	**O**	**1,245**	**532**	**-**	**-**	**3**	**9**	**37**	**464**	**19**	**-**	**713**	**63**	**40**	**46**	**-**	**4**	**274**	**2**	**2**	**7**	**17**	**-**	**1**	**40**	**101**	**47**	**69**
COUNTY TOTAL	**C**	**496**	**197**	**-**	**-**	**1**	**6**	**3**	**185**	**2**	**-**	**299**	**35**	**4**	**1**	**-**	**3**	**20**	**2**	**-**	**-**	**15**	**-**	**1**	**40**	**101**	**31**	**46**
	%	**40**	**37**	**-**	**-**	**33**	**67**	**8**	**40**	**11**	**-**	**42**	**56**	**10**	**2**	**-**	**75**	**7**	**100**	**-**	**-**	**88**	**-**	**100**	**100**	**100**	**66**	**67**
Pop. 55,099																												
Crime Rate per 100,000	***R***	***2,259***	***965***	***-***	***-***	***5***	***16***	***67***	***842***	***34***	***-***	***1,294***	***114***	***72***	***83***	***-***	***7***	***497***	***3***	***3***	***12***	***30***	***-***	***1***	***72***	***183***	***85***	***125***
Crow Wing*	O	**-**	**-**	-	-	-	-	-	-	-	-	**-**	-	-	-	-	-	-	-	-	-	-	-	-	-	-	-	-
Sheriff	C	**-**	**-**	-	-	-	-	-	-	-	-	**-**	-	-	-	-	-	-	-	-	-	-	-	-	-	-	-	-
MN0180000	%	**-**	**-**	-	-	-	-	-	-	-	-	**-**	-	-	-	-	-	-	-	-	-	-	-	-	-	-	-	-
Pop. 34,067																												
Crime Rate per 100,000	*R*	**-**	**-**	-	-	-	-	-	-	-	-	**-**	-	-	-	-	-	-	-	-	-	-	-	-	-	-	-	-
Brainerd*	O	**-**	**-**	-	-	-	-	-	-	-	-	**-**	-	-	-	-	-	-	-	-	-	-	-	-	-	-	-	-
PD	C	**-**	**-**	-	-	-	-	-	-	-	-	**-**	-	-	-	-	-	-	-	-	-	-	-	-	-	-	-	-
MN0180100	%	**-**	**-**	-	-	-	-	-	-	-	-	**-**	-	-	-	-	-	-	-	-	-	-	-	-	-	-	-	-
Pop. 13,178																												
Crime Rate per 100,000	*R*	**-**	**-**	-	-	-	-	-	-	-	-	**-**	-	-	-	-	-	-	-	-	-	-	-	-	-	-	-	-
Crosby	O	**491**	**159**	-	-	1	2	17	134	5	-	**332**	24	4	1	-	3	111	2	-	1	11	-	-	18	84	24	49
PD	C	**222**	**33**	-	-	1	1	1	30	-	-	**189**	14	-	-	-	3	4	2	-	-	11	-	-	18	84	16	37

O = Number of Offenses C = Offenses Cleared
% = Percent Cleared R = Crime Rate per 100,000
* - Agency did not report all 12 months in 2001

TABLE 38
Offenses, Clearances, Percent Cleared and Crime Rate by Agency - 2001

Area NCIC Number		Grand Total	Total Part 1	Murder	Rape	Rob-bery	Aggra-vated Assault	Burg-lary	Larc-eny	Motor Vehicle Theft	Arson	Total Part 2	Other Assaults	Forgery/ Counter-feiting	Fraud	Embe-zzle-ment	Stolen Property	Vand-alism	Weap-ons	Prosti-tution	Other Sex Offen.	Narc-otics	Gamb-ling	Family/ Children	D.U.I.	Liquor Laws	Disor-derly Cond.	Other Offen-ses
MN0180200	%	**45**	**21**	-	-	100	50	6	22	-	-	**57**	58	-	-	-	100	4	100	-	-	100	-	-	100	100	67	76
Pop. 2,299																												
Crime Rate per 100,000	*R*	***21,357***	***6,916***	-	-	*43*	*86*	*739*	*5,828*	*217*	-	***14,441***	*1,043*	*173*	*43*	-	*130*	*4,828*	*86*	-	*43*	*478*	-	-	*782*	*3,653*	*1,043*	*2,131*
Baxter	O	**754**	**373**	-	-	2	7	20	330	14	-	**381**	39	36	45	-	1	163	-	2	6	6	-	1	22	17	23	20
PD	C	**274**	**164**	-	-	-	5	2	155	2	-	**110**	21	4	1	-	-	16	-	-	-	4	-	1	22	17	15	9
MN0180500	%	**36**	**44**	-	-	-	71	10	47	14	-	**29**	54	11	2	-	-	10	-	-	-	67	-	100	100	100	65	45
Pop. 5,555																												
Crime Rate per 100,000	*R*	***13,573***	***6,714***	-	-	*36*	*126*	*360*	*5,940*	*252*	-	***6,858***	*702*	*648*	*810*	-	*18*	*2,934*	-	*36*	*108*	*108*	-	*18*	*396*	*306*	*414*	*360*
DAKOTA	**O**	**28,760**	**9,912**	**2**	**93**	**73**	**232**	**1,088**	**7,815**	**546**	**63**	**18,848**	**1,727**	**612**	**1,217**	**1**	**113**	**3,495**	**211**	**4**	**221**	**1,230**	**4**	**382**	**2,139**	**723**	**3,462**	**3,307**
COUNTY TOTAL	**C**	**15,237**	**2,144**	**2**	**57**	**17**	**154**	**138**	**1,624**	**135**	**17**	**13,093**	**1,298**	**195**	**680**	**-**	**96**	**391**	**181**	**2**	**121**	**1,145**	**3**	**237**	**2,122**	**701**	**2,970**	**2,951**
	%	**53**	**22**	**100**	**61**	**23**	**66**	**13**	**21**	**25**	**27**	**69**	**75**	**32**	**56**	**-**	**85**	**11**	**86**	**50**	**55**	**93**	**75**	**62**	**99**	**97**	**86**	**89**
Pop. 355,350																												
Crime Rate per 100,000	***R***	***8,093***	***2,789***	***-***	***26***	***20***	***65***	***306***	***2,199***	***153***	***17***	***5,304***	***485***	***172***	***342***	***-***	***31***	***983***	***59***	***1***	***62***	***346***	***1***	***107***	***601***	***203***	***974***	***930***
Dakota	O	**1,077**	**220**	-	2	-	13	50	131	22	2	**857**	49	3	213	-	6	89	5	-	7	86	1	6	185	51	31	125
Sheriff	C	**633**	**52**	-	1	-	13	11	19	8	-	**581**	43	1	78	-	5	21	4	-	4	78	1	5	182	51	12	96
MN0190000	%	**59**	**24**	-	50	-	100	22	15	36	-	**68**	88	33	37	-	83	24	80	-	57	91	100	83	98	100	39	77
Pop. 16,973																												
Crime Rate per 100,000	*R*	***6,345***	***1,296***	-	*11*	-	*76*	*294*	*771*	*129*	*11*	***5,049***	*288*	*17*	*1,254*	-	*35*	*524*	*29*	-	*41*	*506*	*5*	*35*	*1,089*	*300*	*182*	*736*
Burnsville	O	**2,221**	**1,219**	-	14	9	22	109	1,010	54	1	**1,002**	113	63	51	1	16	276	9	1	20	80	-	7	4	17	129	215
PD	C	**690**	**167**	-	7	1	10	5	143	1	-	**523**	78	16	11	-	15	13	7	1	7	75	-	3	3	16	82	196
MN0190100	%	**31**	**14**	-	50	11	45	5	14	2	-	**52**	69	25	22	-	94	5	78	100	35	94	-	43	75	94	64	91
Pop. 60,220																												
Crime Rate per 100,000	*R*	***3,688***	***2,024***	-	*23*	*14*	*36*	*181*	*1,677*	*89*	*1*	***1,663***	*187*	*104*	*84*	*1*	*26*	*458*	*14*	*1*	*33*	*132*	-	*11*	*6*	*28*	*214*	*357*
Farmington	O	**1,066**	**251**	-	4	3	8	21	202	13	-	**815**	60	7	47	-	1	124	5	-	10	33	1	43	171	44	93	176
PD	C	**716**	**73**	-	4	3	7	8	46	5	-	**643**	52	4	35	-	1	30	5	-	5	33	1	26	171	44	72	164
MN0190200	%	**67**	**29**	-	100	100	88	38	23	38	-	**79**	87	57	74	-	100	24	100	-	50	100	100	60	100	100	77	93
Pop. 12,365																												
Crime Rate per 100,000	*R*	***8,621***	***2,029***	-	*32*	*24*	*64*	*169*	*1,633*	*105*	-	***6,591***	*485*	*56*	*380*	-	*8*	*1,002*	*40*	-	*80*	*266*	*8*	*347*	*1,382*	*355*	*752*	*1,423*
Hastings	O	**1,704**	**654**	-	11	-	8	64	542	27	2	**1,050**	90	73	161	-	6	297	2	-	4	81	-	5	96	55	58	122
PD	C	**773**	**162**	-	6	-	4	13	128	10	1	**611**	60	33	102	-	4	20	1	-	1	75	-	5	92	53	57	108
MN0190300	%	**45**	**25**	-	55	-	50	20	24	37	50	**58**	67	45	63	-	67	7	50	-	25	93	-	100	96	96	98	89
Pop. 18,204																												
Crime Rate per 100,000	*R*	***9,360***	***3,592***	-	*60*	-	*43*	*351*	*2,977*	*148*	*10*	***5,767***	*494*	*401*	*884*	-	*32*	*1,631*	*10*	-	*21*	*444*	-	*27*	*527*	*302*	*318*	*670*
Mendota Heights	O	**285**	**156**	-	1	1	3	17	133	-	1	**129**	16	6	8	-	-	52	2	-	3	10	-	1	2	10	13	6
PD	C	**53**	**11**	-	-	-	1	-	10	-	-	**42**	4	1	-	-	-	4	1	-	2	10	-	-	2	9	5	4
MN0190400	%	**19**	**7**	-	-	-	33	-	8	-	-	**33**	25	17	-	-	-	8	50	-	67	100	-	-	100	90	38	67
Pop. 11,434																												
Crime Rate per 100,000	*R*	***2,492***	***1,364***	-	*8*	*8*	*26*	*148*	*1,163*	-	*8*	***1,128***	*139*	*52*	*69*	-	-	*454*	*17*	-	*26*	*87*	-	*8*	*17*	*87*	*113*	*52*
Rosemount	O	**1,409**	**527**	-	7	3	10	59	425	23	-	**882**	96	12	44	-	4	234	12	-	14	46	-	3	87	30	121	179
PD	C	**701**	**109**	-	4	1	5	8	84	7	-	**592**	71	4	35	-	3	36	12	-	11	41	-	2	87	30	97	163
MN0190500	%	**50**	**21**	-	57	33	50	14	20	30	-	**67**	74	33	80	-	75	15	100	-	79	89	-	67	100	100	80	91
Pop. 14,619																												
Crime Rate per 100,000	*R*	***9,638***	***3,604***	-	*47*	*20*	*68*	*403*	*2,907*	*157*	-	***6,033***	*656*	*82*	*300*	-	*27*	*1,600*	*82*	-	*95*	*314*	-	*20*	*595*	*205*	*827*	*1,224*
South St. Paul	O	**2,171**	**717**	-	6	4	28	84	525	66	4	**1,454**	211	21	34	-	10	305	28	-	26	117	-	16	204	37	306	139
PD	C	**973**	**99**	-	4	1	16	10	58	9	1	**874**	109	3	2	-	8	22	27	-	7	108	-	2	204	37	247	98
MN0190600	%	**45**	**14**	-	67	25	57	12	11	14	25	**60**	52	14	6	-	80	7	96	-	27	92	-	13	100	100	81	71
Pop. 20,167																												
Crime Rate per 100,000	*R*	***10,765***	***3,555***	-	*29*	*19*	*138*	*416*	*2,603*	*327*	*19*	***7,209***	*1,046*	*104*	*168*	-	*49*	*1,512*	*138*	-	*128*	*580*	-	*79*	*1,011*	*183*	*1,517*	*689*
West St. Paul	O	**2,025**	**927**	-	9	25	23	82	711	77	-	**1,098**	141	109	66	-	8	332	3	-	23	60	1	25	102	18	72	138
PD	C	**631**	**178**	-	4	4	6	4	147	13	-	**453**	75	23	12	-	5	21	2	-	5	58	1	5	101	12	27	106
MN0190700	%	**31**	**19**	-	44	16	26	5	21	17	-	**41**	53	21	18	-	63	6	67	-	22	97	100	20	99	67	38	77
Pop. 19,405																												

O = Number of Offenses C = Offenses Cleared
% = Percent Cleared R = Crime Rate per 100,000
* - Agency did not report all 12 months in 2001

TABLE 38
Offenses, Clearances, Percent Cleared and Crime Rate by Agency - 2001

Area NCIC Number		Grand Total	Total Part 1	Murder	Rape	Rob-bery	Aggra-vated Assault	Burg-lary	Larc-eny	Motor Vehicle Theft	Arson	Total Part 2	Other Assaults	Forgery/ Counter-feiting	Fraud	Embe-zzle-ment	Stolen Property	Vand-alism	Weap-ons	Prosti-tution	Other Sex Offen.	Narc-otics	Gamb-ling	Family/ Children	D.U.I.	Liquor Laws	Disor-derly Cond.	Other Offen-ses
Crime Rate per 100,000	R	***10,435***	***4,777***	-	*46*	*128*	*118*	*422*	*3,664*	*396*	-	***5,658***	*726*	*561*	*340*	-	*41*	*1,710*	*15*	-	*118*	*309*	*5*	*128*	*525*	*92*	*371*	*711*
Eagan	O	**5,446**	**1,902**	-	10	13	29	205	1,540	93	12	**3,544**	375	113	114	-	21	552	25	2	42	249	1	69	511	188	700	582
PD	C	**3,162**	**445**	-	10	3	23	19	351	37	2	**2,717**	309	47	58	-	19	74	21	1	24	244	-	54	511	188	618	549
MN0190800	%	**58**	**23**	-	100	23	79	9	23	40	17	**77**	82	42	51	-	90	13	84	50	57	98	-	78	100	100	88	94
Pop. 63,557																												
Crime Rate per 100,000	R	***8,568***	***2,992***	-	*15*	*20*	*45*	*322*	*2,423*	*146*	*18*	***5,576***	*590*	*177*	*179*	-	*33*	*868*	*39*	*3*	*66*	*391*	*1*	*108*	*804*	*295*	*1,101*	*915*
Inver Grove Heights	O	**3,924**	**1,050**	1	21	5	39	130	751	86	17	**2,874**	191	52	63	-	11	468	25	-	27	130	-	73	338	47	1,249	200
PD	C	**2,350**	**201**	1	13	2	28	17	118	19	3	**2,149**	161	15	13	-	10	37	19	-	23	116	-	19	338	44	1,178	176
MN0190900	%	**60**	**19**	100	62	40	72	13	16	22	18	**75**	84	29	21	-	91	8	76	-	85	89	-	26	100	94	94	88
Pop. 29,751																												
Crime Rate per 100,000	R	***13,189***	***3,529***	*3*	*70*	*16*	*131*	*436*	*2,524*	*289*	*57*	***9,660***	*641*	*174*	*211*	-	*36*	*1,573*	*84*	-	*90*	*436*	-	*245*	*1,136*	*157*	*4,198*	*672*
Apple Valley	O	**3,153**	**1,391**	-	5	7	31	161	1,123	50	14	**1,762**	141	96	124	-	15	408	19	-	17	134	-	9	247	98	100	354
PD	C	**1,503**	**348**	-	2	1	25	19	284	15	2	**1,155**	118	22	72	-	13	45	18	-	7	117	-	2	241	95	74	331
MN0191000	%	**48**	**25**	-	40	14	81	12	25	30	14	**66**	84	23	58	-	87	11	95	-	41	87	-	22	98	97	74	94
Pop. 45,527																												
Crime Rate per 100,000	R	***6,925***	***3,055***	-	*10*	*15*	*68*	*353*	*2,466*	*109*	*30*	***3,870***	*309*	*210*	*272*	-	*32*	*896*	*41*	-	*37*	*294*	-	*19*	*542*	*215*	*219*	*777*
Lakeville	O	**4,279**	**898**	1	3	3	18	106	722	35	10	**3,381**	244	57	292	-	15	358	76	1	28	204	-	125	192	128	590	1,071
PD	C	**3,052**	**299**	1	2	1	16	24	236	11	8	**2,753**	218	26	262	-	13	68	64	-	25	190	-	114	190	122	501	960
MN0191100	%	**71**	**33**	100	67	33	89	23	33	31	80	**81**	89	46	90	-	87	19	84	-	89	93	-	91	99	95	85	90
Pop. 43,128																												
Crime Rate per 100,000	R	***9,921***	***2,082***	*2*	*6*	*6*	*41*	*245*	*1,674*	*81*	*23*	***7,839***	*565*	*132*	*677*	-	*34*	*830*	*176*	*2*	*64*	*473*	-	*289*	*445*	*296*	*1,368*	*2,483*
DODGE	**O**	**1,589**	**249**	**-**	**7**	**-**	**9**	**58**	**158**	**17**	**-**	**1,340**	**105**	**3**	**155**	**-**	**-**	**142**	**3**	**-**	**5**	**45**	**-**	**18**	**111**	**154**	**245**	**354**
COUNTY TOTAL	**C**	**984**	**53**	**-**	**2**	**-**	**4**	**11**	**26**	**10**	**-**	**931**	**81**	**-**	**83**	**-**	**-**	**32**	**3**	**-**	**2**	**39**	**-**	**6**	**100**	**149**	**227**	**209**
	%	**62**	**21**	**-**	**29**	**-**	**44**	**19**	**16**	**59**	**-**	**69**	**77**	**-**	**54**	**-**	**-**	**23**	**100**	**-**	**40**	**87**	**-**	**33**	**90**	**97**	**93**	**59**
Pop. 17,731																												
Crime Rate per 100,000	**R**	***8,961***	***1,404***	**-**	***39***	**-**	***50***	***327***	***891***	***95***	**-**	***7,557***	***592***	***16***	***874***	**-**	**-**	***800***	***16***	**-**	***28***	***253***	**-**	***101***	***626***	***868***	***1,381***	***1,996***
Dodge	O	**1,402**	**191**	-	7	-	8	55	105	16	-	**1,211**	91	1	136	-	-	136	2	-	5	34	-	17	67	141	238	343
Sheriff	C	**892**	**48**	-	2	-	3	10	23	10	-	**844**	71	-	83	-	-	31	2	-	2	29	-	6	64	136	221	199
MN0200000	%	**64**	**25**	-	29	-	38	18	22	63	-	**70**	78	-	61	-	-	23	100	-	40	85	-	35	96	96	93	58
Pop. 13,333																												
Crime Rate per 100,000	R	***10,515***	***1,432***	-	*52*	-	*60*	*412*	*787*	*120*	-	***9,082***	*682*	*7*	*1,020*	-	-	*1,020*	*15*	-	*37*	*255*	-	*127*	*502*	*1,057*	*1,785*	*2,572*
Kasson	O	**187**	**58**	-	-	-	1	3	53	1	-	**129**	14	2	19	-	-	6	1	-	-	11	-	1	44	13	7	11
PD	C	**92**	**5**	-	-	-	1	1	3	-	-	**87**	10	-	-	-	-	1	1	-	-	10	-	-	36	13	6	10
MN0200200	%	**49**	**9**	-	-	-	100	33	6	-	-	**67**	71	-	-	-	-	17	100	-	-	91	-	-	82	100	86	91
Pop. 4,398																												
Crime Rate per 100,000	R	***4,251***	***1,318***	-	-	-	*22*	*68*	*1,205*	*22*	-	***2,933***	*318*	*45*	*432*	-	-	*136*	*22*	-	-	*250*	-	*22*	*1,000*	*295*	*159*	*250*
DOUGLAS	**O**	**2,758**	**889**	**-**	**9**	**-**	**13**	**122**	**681**	**57**	**7**	**1,869**	**160**	**37**	**127**	**-**	**5**	**476**	**4**	**-**	**28**	**46**	**-**	**23**	**225**	**124**	**134**	**480**
COUNTY TOTAL	**C**	**1,545**	**308**	**-**	**4**	**-**	**12**	**19**	**248**	**22**	**3**	**1,237**	**123**	**14**	**76**	**-**	**4**	**105**	**4**	**-**	**19**	**44**	**-**	**22**	**222**	**123**	**98**	**383**
	%	**56**	**35**	**-**	**44**	**-**	**92**	**16**	**36**	**39**	**43**	**66**	**77**	**38**	**60**	**-**	**80**	**22**	**100**	**-**	**68**	**96**	**-**	**96**	**99**	**99**	**73**	**80**
Pop. 32,821																												
Crime Rate per 100,000	**R**	***8,403***	***2,708***	**-**	***27***	**-**	***39***	***371***	***2,074***	***173***	***21***	***5,694***	***487***	***112***	***386***	**-**	***15***	***1,450***	***12***	**-**	***85***	***140***	**-**	***70***	***685***	***377***	***408***	***1,462***
Douglas	O	**1,596**	**476**	-	6	-	12	89	325	38	6	**1,120**	81	11	45	-	2	290	2	-	13	15	-	6	156	74	58	367
Sheriff	C	**786**	**76**	-	1	-	11	11	37	13	3	**710**	63	5	21	-	1	36	2	-	8	14	-	5	153	74	38	290
MN0210000	%	**49**	**16**	-	17	-	92	12	11	34	50	**63**	78	45	47	-	50	12	100	-	62	93	-	83	98	100	66	79
Pop. 24,001																												
Crime Rate per 100,000	R	***6,649***	***1,983***	-	*24*	-	*49*	*370*	*1,354*	*158*	*24*	***4,666***	*337*	*45*	*187*	-	*8*	*1,208*	*8*	-	*54*	*62*	-	*24*	*649*	*308*	*241*	*1,529*
Alexandria*	O	**1,162**	**413**	-	3	-	1	33	356	19	1	**749**	79	26	82	-	3	186	2	-	15	31	-	17	69	50	76	113
PD	C	**759**	**232**	-	3	-	1	8	211	9	-	**527**	60	9	55	-	3	69	2	-	11	30	-	17	69	49	60	93
MN0210100	%	**65**	**56**	-	100	-	100	24	59	47	-	**70**	76	35	67	-	100	37	100	-	73	97	-	100	100	98	79	82
Pop. 8,820																												
Crime Rate per 100,000	R	***13,174***	***4,682***	-	*34*	-	*11*	*374*	*4,036*	*215*	*11*	***8,492***	*895*	*294*	*929*	-	*34*	*2,108*	*22*	-	*170*	*351*	-	*192*	*782*	*566*	*861*	*1,281*

O = Number of Offenses C = Offenses Cleared
% = Percent Cleared R = Crime Rate per 100,000
* - Agency did not report all 12 months in 2001

TABLE 38
Offenses, Clearances, Percent Cleared and Crime Rate by Agency - 2001

Area NCIC Number		Grand Total	Total Part 1	Murder	Rape	Rob-bery	Aggra-vated Assault	Burg-lary	Larc-eny	Motor Vehicle Theft	Arson	Total Part 2	Other Assaults	Forgery/ Counter-feiting	Fraud	Embe-zzle-ment	Stolen Property	Vand-alism	Weap-ons	Prosti-tution	Other Sex Offen.	Narc-otics	Gamb-ling	Family/ Children	D.U.I.	Liquor Laws	Disor-derly Cond.	Other Offen-ses
FARIBAULT	**O**	**850**	**273**	**-**	**9**	**-**	**5**	**59**	**182**	**17**	**1**	**577**	**52**	**9**	**84**	**-**	**3**	**198**	**4**	**-**	**9**	**10**	**-**	**42**	**59**	**6**	**38**	**63**
COUNTY TOTAL	**C**	**416**	**63**	**-**	**5**	**-**	**3**	**7**	**42**	**6**	**-**	**353**	**47**	**3**	**74**	**-**	**2**	**21**	**4**	**-**	**9**	**10**	**-**	**34**	**59**	**6**	**28**	**56**
	%	**49**	**23**	**-**	**56**	**-**	**60**	**12**	**23**	**35**	**-**	**61**	**90**	**33**	**88**	**-**	**67**	**11**	**100**	**-**	**100**	**100**	**-**	**81**	**100**	**100**	**74**	**89**
Pop. 16,181																												
Crime Rate per 100,000	***R***	***5,253***	***1,687***	***-***	***55***	***-***	***30***	***364***	***1,124***	***105***	***6***	***3,565***	***321***	***55***	***519***	***-***	***18***	***1,223***	***24***	***-***	***55***	***61***	***-***	***259***	***364***	***37***	***234***	***389***
Faribault	O	**345**	**105**	-	9	-	4	37	44	11	-	**240**	17	3	12	-	1	66	-	-	6	8	-	34	45	-	10	38
Sheriff	C	**180**	**19**	-	5	-	3	4	4	3	-	**161**	17	2	8	-	1	6	-	-	6	8	-	27	45	-	8	33
MN0220000	%	**52**	**18**	-	56	-	75	11	9	27	-	**67**	100	67	67	-	100	9	-	-	100	100	-	79	100	-	80	87
Pop. 10,066																												
Crime Rate per 100,000	*R*	***3,427***	***1,043***	*-*	*89*	*-*	*39*	*367*	*437*	*109*	*-*	***2,384***	*168*	*29*	*119*	*-*	*9*	*655*	*-*	*-*	*59*	*79*	*-*	*337*	*447*	*-*	*99*	*377*
Blue Earth	O	**505**	**168**	-	-	-	1	22	138	6	1	**337**	35	6	72	-	2	132	4	-	3	2	-	8	14	6	28	25
PD	C	**236**	**44**	-	-	-	-	3	38	3	-	**192**	30	1	66	-	1	15	4	-	3	2	-	7	14	6	20	23
MN0220100	%	**47**	**26**	-	-	-	-	14	28	50	-	**57**	86	17	92	-	50	11	100	-	100	100	-	88	100	100	71	92
Pop. 3,621																												
Crime Rate per 100,000	*R*	***13,946***	***4,639***	*-*	*-*	*-*	*27*	*607*	*3,811*	*165*	*27*	***9,306***	*966*	*165*	*1,988*	*-*	*55*	*3,645*	*110*	*-*	*82*	*55*	*-*	*220*	*386*	*165*	*773*	*690*
Wells*	O	**-**	**-**	-	-	-	-	-	-	-	-	**-**	-	-	-	-	-	-	-	-	-	-	-	-	-	-	-	-
PD	C	**-**	**-**	-	-	-	-	-	-	-	-	**-**	-	-	-	-	-	-	-	-	-	-	-	-	-	-	-	-
MN0220400	%	**-**	**-**	-	-	-	-	-	-	-	-	**-**	-	-	-	-	-	-	-	-	-	-	-	-	-	-	-	-
Pop. 2,494																												
Crime Rate per 100,000	*R*	**-**	**-**	-	-	-	-	-	-	-	-	**-**	-	-	-	-	-	-	-	-	-	-	-	-	-	-	-	-
FILLMORE*	**O**	**83**	**29**	**-**	**1**	**-**	**2**	**5**	**20**	**1**	**-**	**54**	**7**	**1**	**3**	**-**	**-**	**2**	**-**	**-**	**1**	**4**	**-**	**-**	**11**	**2**	**5**	**18**
COUNTY TOTAL	**C**	**31**	**6**	**-**	**1**	**-**	**1**	**1**	**3**	**-**	**-**	**25**	**2**	**-**	**2**	**-**	**-**	**-**	**-**	**-**	**-**	**3**	**-**	**-**	**7**	**1**	**2**	**8**
MN0230000	**%**	**37**	**21**	**-**	**100**	**-**	**50**	**20**	**15**	**-**	**-**	**46**	**29**	**-**	**67**	**-**	**-**	**-**	**-**	**-**	**-**	**75**	**-**	**-**	**64**	**50**	**40**	**44**
Pop. 21,122																												
Crime Rate per 100,000	***R***	***392***	***137***	***-***	***4***	***-***	***9***	***23***	***94***	***4***	***-***	***255***	***33***	***4***	***14***	***-***	***-***	***9***	***-***	***-***	***4***	***18***	***-***	***-***	***52***	***9***	***23***	***85***
FREEBORN	**O**	**2,670**	**665**	**1**	**3**	**4**	**34**	**127**	**448**	**46**	**2**	**2,005**	**137**	**72**	**745**	**-**	**16**	**193**	**4**	**-**	**4**	**134**	**5**	**3**	**270**	**128**	**54**	**240**
COUNTY TOTAL	**C**	**1,990**	**228**	**1**	**3**	**1**	**34**	**31**	**140**	**17**	**1**	**1,762**	**130**	**37**	**736**	**-**	**16**	**21**	**4**	**-**	**4**	**133**	**5**	**3**	**270**	**128**	**51**	**224**
	%	**75**	**34**	**100**	**100**	**25**	**100**	**24**	**31**	**37**	**50**	**88**	**95**	**51**	**99**	**-**	**100**	**11**	**100**	**-**	**100**	**99**	**100**	**100**	**100**	**100**	**94**	**93**
Pop. 32,584																												
Crime Rate per 100,000	***R***	***8,194***	***2,040***	***3***	***9***	***12***	***104***	***389***	***1,374***	***141***	***6***	***6,153***	***420***	***220***	***2,286***	***-***	***49***	***592***	***12***	***-***	***12***	***411***	***15***	***9***	***828***	***392***	***165***	***736***
Freeborn	O	**608**	**153**	-	2	1	10	53	69	18	-	**455**	37	3	89	-	7	35	1	-	2	61	-	-	105	37	9	69
Sheriff	C	**453**	**39**	-	2	-	10	12	8	7	-	**414**	34	1	88	-	7	7	1	-	2	60	-	-	105	37	8	64
MN0240000	%	**75**	**25**	-	100	-	100	23	12	39	-	**91**	92	33	99	-	100	20	100	-	100	98	-	-	100	100	89	93
Pop. 14,228																												
Crime Rate per 100,000	*R*	***4,273***	***1,075***	*-*	*14*	*7*	*70*	*372*	*484*	*126*	*-*	***3,197***	*260*	*21*	*625*	*-*	*49*	*245*	*7*	*-*	*14*	*428*	*-*	*-*	*737*	*260*	*63*	*484*
Albert Lea	O	**2,062**	**512**	1	1	3	24	74	379	28	2	**1,550**	100	69	656	-	9	158	3	-	2	73	5	3	165	91	45	171
PD	C	**1,537**	**189**	1	1	1	24	19	132	10	1	**1,348**	96	36	648	-	9	14	3	-	2	73	5	3	165	91	43	160
MN0240100	%	**75**	**37**	100	100	33	100	26	35	36	50	**87**	96	52	99	-	100	9	100	-	100	100	100	100	100	100	96	94
Pop. 18,356																												
Crime Rate per 100,000	*R*	***11,233***	***2,789***	*5*	*5*	*16*	*130*	*403*	*2,064*	*152*	*10*	***8,444***	*544*	*375*	*3,573*	*-*	*49*	*860*	*16*	*-*	*10*	*397*	*27*	*16*	*898*	*495*	*245*	*931*
GOODHUE	**O**	**4,561**	**1,546**	**1**	**23**	**14**	**49**	**265**	**1,119**	**69**	**6**	**3,015**	**434**	**107**	**419**	**-**	**12**	**575**	**12**	**-**	**27**	**251**	**-**	**19**	**346**	**217**	**275**	**321**
COUNTY TOTAL	**C**	**2,272**	**366**	**1**	**7**	**5**	**32**	**37**	**259**	**24**	**1**	**1,906**	**289**	**31**	**302**	**-**	**9**	**65**	**8**	**-**	**11**	**245**	**-**	**10**	**344**	**215**	**131**	**246**
	%	**50**	**24**	**100**	**30**	**36**	**65**	**14**	**23**	**35**	**17**	**63**	**67**	**29**	**72**	**-**	**75**	**11**	**67**	**-**	**41**	**98**	**-**	**53**	**99**	**99**	**48**	**77**
Pop. 43,507																												
Crime Rate per 100,000	***R***	***10,483***	***3,553***	***2***	***52***	***32***	***112***	***609***	***2,571***	***158***	***13***	***6,929***	***997***	***245***	***963***	***-***	***27***	***1,321***	***27***	***-***	***62***	***576***	***-***	***43***	***795***	***498***	***632***	***737***
Goodhue	O	**1,031**	**400**	-	11	2	14	121	228	23	-	**631**	85	7	49	-	3	165	1	-	8	85	-	1	96	57	38	36
Sheriff	C	**426**	**61**	-	3	-	7	13	28	10	-	**365**	48	2	20	-	3	14	-	-	5	83	-	-	94	56	20	20
MN0250000	%	**41**	**15**	-	27	-	50	11	12	43	-	**58**	56	29	41	-	100	8	-	-	63	98	-	-	98	98	53	56
Pop. 20,807																												
Crime Rate per 100,000	*R*	***4,950***	***1,917***	*-*	*52*	*9*	*67*	*581*	*1,095*	*110*	*-*	***3,032***	*408*	*33*	*235*	*-*	*14*	*793*	*4*	*-*	*38*	*408*	*-*	*4*	*461*	*273*	*182*	*173*
Cannon Falls	O	**638**	**224**	-	1	1	5	20	187	5	5	**414**	30	12	84	-	5	49	3	-	2	21	-	1	61	33	26	87
PD	C	**381**	**66**	-	-	-	3	3	59	1	-	**315**	23	5	73	-	4	8	3	-	-	20	-	1	61	32	11	74

O = Number of Offenses C = Offenses Cleared
% = Percent Cleared R = Crime Rate per 100,000
* - Agency did not report all 12 months in 2001

TABLE 38
Offenses, Clearances, Percent Cleared and Crime Rate by Agency - 2001

Area NCIC Number		Grand Total	Total Part 1	Murder	Rape	Rob-bery	Aggra-vated Assault	Burg-lary	Larc-eny	Motor Vehicle Theft	Arson	Total Part 2	Other Assaults	Forgery/ Counter-feiting	Fraud	Embe-zzle-ment	Stolen Property	Vand-alism	Weap-ons	Prosti-tution	Other Sex Offen.	Narc-otics	Gamb-ling	Family/ Children	D.U.I.	Liquor Laws	Disor-derly Cond.	Other Offen-ses
MN0250100	%	**60**	**29**	-	-	-	60	15	32	20	-	**76**	77	42	87	-	80	16	100	-	-	95	-	100	100	97	42	85
Pop. 3,795																												
Crime Rate per 100,000	R	***16,811***	***5,902***	*-*	*26*	*26*	*131*	*527*	*4,927*	*131*	*131*	***10,909***	*790*	*316*	*2,213*	*-*	*131*	*1,291*	*79*	*-*	*52*	*553*	*-*	*26*	*1,607*	*869*	*685*	*2,292*
Red Wing	O	**2,434**	**817**	1	10	11	26	114	620	34	1	**1,617**	295	79	130	-	4	335	6	-	13	122	-	15	137	110	195	176
PD	C	**1,126**	**199**	1	3	5	18	18	144	9	1	**927**	197	23	69	-	2	38	3	-	3	120	-	7	137	110	87	131
MN0250300	%	**46**	**24**	100	30	45	69	16	23	26	100	**57**	67	29	53	-	50	11	50	-	23	98	-	47	100	100	45	74
Pop. 16,116																												
Crime Rate per 100,000	R	***15,103***	***5,069***	*6*	*62*	*68*	*161*	*707*	*3,847*	*210*	*6*	***10,033***	*1,830*	*490*	*806*	*-*	*24*	*2,078*	*37*	*-*	*80*	*757*	*-*	*93*	*850*	*682*	*1,209*	*1,092*
Zumbrota	O	**459**	**106**	-	1	-	4	10	84	7	-	**353**	24	9	156	-	-	26	2	-	4	23	-	2	52	17	16	22
PD	C	**339**	**40**	-	1	-	4	3	28	4	-	**299**	21	1	140	-	-	5	2	-	3	22	-	2	52	17	13	21
MN0250800	%	**74**	**38**	-	100	-	100	30	33	57	-	**85**	88	11	90	-	-	19	100	-	75	96	-	100	100	100	81	95
Pop. 2,789																												
Crime Rate per 100,000	R	***16,457***	***3,800***	*-*	*35*	*-*	*143*	*358*	*3,011*	*250*	*-*	***12,656***	*860*	*322*	*5,593*	*-*	*-*	*932*	*71*	*-*	*143*	*824*	*-*	*71*	*1,864*	*609*	*573*	*788*
GRANT	**O**	**601**	**160**	**-**	**1**	**2**	**1**	**72**	**72**	**12**	**-**	**441**	**30**	**3**	**101**	**-**	**1**	**95**	**6**	**-**	**3**	**13**	**-**	**11**	**20**	**26**	**71**	**61**
COUNTY TOTAL	**C**	**191**	**25**	**-**	**1**	**1**	**1**	**10**	**7**	**5**	**-**	**166**	**16**	**-**	**57**	**-**	**-**	**4**	**2**	**-**	**-**	**8**	**-**	**1**	**20**	**25**	**15**	**18**
	%	**32**	**16**	**-**	**100**	**50**	**100**	**14**	**10**	**42**	**-**	**38**	**53**	**-**	**56**	**-**	**-**	**4**	**33**	**-**	**-**	**62**	**-**	**9**	**100**	**96**	**21**	**30**
Pop. 6,289																												
Crime Rate per 100,000	***R***	***9,556***	***2,544***	***-***	***15***	***31***	***15***	***1,144***	***1,144***	***190***	***-***	***7,012***	***477***	***47***	***1,605***	***-***	***15***	***1,510***	***95***	***-***	***47***	***206***	***-***	***174***	***318***	***413***	***1,128***	***969***
HENNEPIN**	**O**	**133,561**	**54,562**	**53**	**656**	**2,407**	**2,484**	**7,392**	**35,033**	**6,162**	**375**	**78,999**	**14,341**	**2,569**	**2,871**	**11**	**502**	**18,750**	**868**	**1,190**	**1,019**	**5,919**	**32**	**2,112**	**5,579**	**4,406**	**6,486**	**12,344**
COUNTY TOTAL	**C**	**38,119**	**8,583**	**19**	**174**	**274**	**844**	**501**	**6,229**	**510**	**32**	**29,536**	**4,980**	**710**	**1,051**	**1**	**316**	**1,175**	**333**	**450**	**306**	**2,729**	**3**	**393**	**4,876**	**2,237**	**2,686**	**7,290**
	%	**28**	**15**	**35**	**27**	**11**	**34**	**7**	**18**	**8**	**8**	**37**	**34**	**27**	**36**	**9**	**62**	**6**	**38**	**37**	**30**	**46**	**9**	**18**	**87**	**50**	**41**	**59**
Pop. 1,118,561																												
Crime Rate per 100,000	***R***	***11,940***	***4,878***	***5***	***58***	***215***	***222***	***660***	***3,131***	***550***	***33***	***7,063***	***1,282***	***230***	***257***	***1***	***45***	***1,676***	***78***	***106***	***91***	***529***	***3***	***189***	***499***	***394***	***580***	***1,104***
Hennepin	O	**1,104**	**213**	-	7	3	30	45	98	29	1	**891**	82	31	30	1	8	71	9	1	15	191	-	6	168	-	33	245
Sheriff	C	**733**	**62**	-	2	1	22	5	24	7	1	**671**	56	12	12	-	5	21	9	-	10	150	-	1	168	-	21	206
MN0270000	%	**66**	**29**	-	29	33	73	11	24	24	100	**75**	68	39	40	-	63	30	100	-	67	79	-	17	100	-	64	84
Pop. 10,451																												
Crime Rate per 100,000	R	***10,563***	***2,038***	*-*	*66*	*28*	*287*	*430*	*937*	*277*	*9*	***8,525***	*784*	*296*	*287*	*9*	*76*	*679*	*86*	*9*	*143*	*1,827*	*-*	*57*	*1,607*	*-*	*315*	*2,344*
Bloomington	O	**8,831**	**4,734**	2	28	86	89	363	3,773	382	11	**4,097**	528	203	409	-	65	718	27	5	55	253	-	62	665	111	261	735
PD	C	**4,649**	**1,818**	2	16	39	62	86	1,517	92	4	**2,831**	351	98	217	-	62	146	18	5	29	250	-	20	665	111	182	677
MN0270100	%	**53**	**38**	100	57	45	70	24	40	24	36	**69**	66	48	53	-	95	20	67	100	53	99	-	32	100	100	70	92
Pop. 85,172																												
Crime Rate per 100,000	R	***10,368***	***5,558***	*2*	*32*	*100*	*104*	*426*	*4,429*	*448*	*12*	***4,810***	*619*	*238*	*480*	*-*	*76*	*843*	*31*	*5*	*64*	*297*	*-*	*72*	*780*	*130*	*306*	*862*
***Offenses Cleared for Minneapolis PD incomplete for 2001.*																												
Brooklyn Center	O	**3,997**	**2,202**	1	33	49	52	191	1,590	278	8	**1,795**	243	144	131	-	45	386	16	-	32	139	2	89	93	31	153	291
PD	C	**1,958**	**775**	-	20	4	40	25	661	25	-	**1,183**	214	84	66	-	40	42	10	-	15	137	-	61	93	31	119	271
MN0270200	%	**49**	**35**	-	61	8	77	13	42	9	-	**66**	88	58	50	-	89	11	63	-	47	99	-	69	100	100	78	93
Pop. 29,172																												
Crime Rate per 100,000	R	***13,701***	***7,548***	*3*	*113*	*167*	*178*	*654*	*5,450*	*952*	*27*	***6,153***	*832*	*493*	*449*	*-*	*154*	*1,323*	*54*	*-*	*109*	*476*	*6*	*305*	*318*	*106*	*524*	*997*
Brooklyn Park	O	**8,595**	**3,397**	1	37	95	162	500	2,238	357	7	**5,198**	1,181	153	307	-	9	1,045	41	3	79	213	1	161	255	81	554	1,115
PD	C	**3,595**	**748**	1	17	22	109	48	478	72	1	**2,847**	748	34	85	-	7	98	27	2	48	202	-	75	254	77	221	969
MN0270300	%	**42**	**22**	100	46	23	67	10	21	20	14	**55**	63	22	28	-	78	9	66	67	61	95	-	47	100	95	40	87
Pop. 67,388																												
Crime Rate per 100,000	R	***12,754***	***5,040***	*2*	*54*	*140*	*238*	*741*	*3,321*	*529*	*10*	***7,713***	*1,752*	*227*	*455*	*-*	*13*	*1,550*	*60*	*4*	*117*	*316*	*1*	*238*	*378*	*120*	*822*	*1,654*
Crystal	O	**1,902**	**875**	1	2	17	21	117	656	56	5	**1,027**	156	39	72	-	16	250	6	1	10	34	-	6	191	24	69	153
PD	C	**912**	**255**	-	2	10	18	16	193	16	-	**657**	128	17	28	-	14	42	6	-	7	26	-	3	191	23	34	138
MN0270400	%	**48**	**29**	-	100	59	86	14	29	29	-	**64**	82	44	39	-	88	17	100	-	70	76	-	50	100	96	49	90
Pop. 22,698																												
Crime Rate per 100,000	R	***8,379***	***3,854***	*4*	*8*	*74*	*92*	*515*	*2,890*	*246*	*22*	***4,524***	*687*	*171*	*317*	*-*	*70*	*1,101*	*26*	*4*	*44*	*149*	*-*	*26*	*841*	*105*	*303*	*674*
Deephaven-Woodland	O	**185**	**39**	-	-	-	1	8	30	-	-	**146**	8	-	4	-	1	44	1	-	-	11	-	2	20	11	13	31
PD	C	**98**	**4**	-	-	-	1	1	2	-	-	**94**	7	-	2	-	1	5	1	-	-	11	-	-	20	11	7	29
MN0270500	%	**53**	**10**	-	-	-	100	13	7	-	-	**64**	88	-	50	-	100	11	100	-	-	100	-	-	100	100	54	94
Pop. 4,333																												

O = Number of Offenses C = Offenses Cleared
% = Percent Cleared R = Crime Rate per 100,000
* - Agency did not report all 12 months in 2001

TABLE 38
Offenses, Clearances, Percent Cleared and Crime Rate by Agency - 2001

Area NCIC Number		Grand Total	Total Part 1	Murder	Rape	Rob-bery	Aggra-vated Assault	Burg-lary	Larc-eny	Motor Vehicle Theft	Arson	Total Part 2	Other Assaults	Forgery/ Counter-feiting	Fraud	Embe-zzle-ment	Stolen Property	Vand-alism	Weap-ons	Prosti-tution	Other Sex Offen.	Narc-otics	Gamb-ling	Family/ Children	D.U.I.	Liquor Laws	Disor-derly Cond.	Other Offen-ses
Crime Rate per 100,000	*R*	***4,269***	***900***	*-*	*-*	*-*	*23*	*184*	*692*	*-*	*-*	***3,369***	*184*	*-*	*92*	*-*	*23*	*1,015*	*23*	*-*	*-*	*253*	*-*	*46*	*461*	*253*	*300*	*715*
Edina	O	**2,411**	**1,289**	1	4	15	20	154	1,046	46	3	**1,122**	81	76	100	-	29	332	4	-	4	45	-	5	176	32	41	197
PD	C	**1,032**	**340**	1	4	7	19	11	290	7	1	**692**	71	46	61	-	26	22	4	-	4	42	-	4	176	32	25	179
MN0270600	%	**43**	**26**	100	100	47	95	7	28	15	33	**62**	88	61	61	-	90	7	100	-	100	93	-	80	100	100	61	91
Pop. 47,425																												
Crime Rate per 100,000	*R*	***5,083***	***2,717***	*2*	*8*	*31*	*42*	*324*	*2,205*	*96*	*6*	***2,365***	*170*	*160*	*210*	*-*	*61*	*700*	*8*	*-*	*8*	*94*	*-*	*10*	*371*	*67*	*86*	*415*
South Lake Minnetonka	O	**1,028**	**240**	-	2	2	7	37	179	13	-	**788**	58	3	18	-	1	170	4	-	5	19	-	26	122	37	50	275
PD	C	**655**	**64**	-	2	2	7	5	45	3	-	**591**	48	2	11	-	1	26	2	-	4	18	-	23	122	36	37	261
MN0270700	%	**64**	**27**	-	100	100	100	14	25	23	-	**75**	83	67	61	-	100	15	50	-	80	95	-	88	100	97	74	95
Pop. 12,069																												
Crime Rate per 100,000	*R*	***8,517***	***1,988***	*-*	*16*	*16*	*57*	*306*	*1,483*	*107*	*-*	***6,529***	*480*	*24*	*149*	*-*	*8*	*1,408*	*33*	*-*	*41*	*157*	*-*	*215*	*1,010*	*306*	*414*	*2,278*
Golden Valley	O	**1,882**	**700**	-	14	19	19	103	494	46	5	**1,182**	173	75	58	-	10	166	3	6	11	57	-	16	244	19	109	235
PD	C	**990**	**182**	-	6	5	13	13	132	13	-	**808**	142	29	36	-	9	8	3	6	9	57	-	9	244	19	82	155
MN0270800	%	**53**	**26**	-	43	26	68	13	27	28	-	**68**	82	39	62	-	90	5	100	100	82	100	-	56	100	100	75	66
Pop. 20,281																												
Crime Rate per 100,000	*R*	***9,279***	***3,451***	*-*	*69*	*93*	*93*	*507*	*2,435*	*226*	*24*	***5,828***	*853*	*369*	*285*	*-*	*49*	*818*	*14*	*29*	*54*	*281*	*-*	*78*	*1,203*	*93*	*537*	*1,158*
Hopkins	O	**1,272**	**505**	-	7	19	20	50	352	52	5	**767**	100	27	36	-	10	159	4	-	12	34	-	5	124	23	35	198
PD	C	**563**	**91**	-	2	4	11	6	48	17	3	**472**	73	12	10	-	6	19	4	-	5	29	-	3	123	22	25	141
MN0270900	%	**44**	**18**	-	29	21	55	12	14	33	60	**62**	73	44	28	-	60	12	100	-	42	85	-	60	99	96	71	71
Pop. 17,145																												
Crime Rate per 100,000	*R*	***7,419***	***2,945***	*-*	*40*	*110*	*116*	*291*	*2,053*	*303*	*29*	***4,473***	*583*	*157*	*209*	*-*	*58*	*927*	*23*	*-*	*69*	*198*	*-*	*29*	*723*	*134*	*204*	*1,154*
Minneapolis**	O	**70,345**	**27,079**	43	399	1,943	1,716	4,092	14,548	4,079	259	**43,266**	9,660	1,139	665	9	170	11,225	595	1,148	579	3,732	19	1,435	1,023	3,033	3,523	5,311
PD	C	**8,504**	**1,450**	10	42	119	300	112	788	71	8	**7,054**	1,563	100	52	1	24	306	143	413	65	675	-	19	344	895	1,009	1,445
MN0271100	%	**12**	**5**	23	11	6	17	3	5	2	3	**16**	16	8	7	11	14	2	24	35	11	18	-	1	33	29	28	27
Pop. 382,618																												
Crime Rate per 100,000	*R*	***18,385***	***7,077***	*11*	*104*	*507*	*448*	*1,069*	*3,802*	*1,066*	*68*	***11,308***	*2,524*	*298*	*174*	*2*	*44*	*2,934*	*156*	*300*	*151*	*975*	*5*	*375*	*267*	*793*	*921*	*1,388*
Minnetonka	O	**2,637**	**1,255**	-	13	18	25	204	939	50	6	**1,382**	130	91	109	-	8	266	1	-	23	153	1	9	239	72	70	210
PD	C	**1,299**	**396**	-	7	10	18	7	339	14	1	**903**	76	43	53	-	8	38	1	-	14	148	1	4	227	69	43	178
MN0271200	%	**49**	**32**	-	54	56	72	3	36	28	17	**65**	58	47	49	-	100	14	100	-	61	97	100	44	95	96	61	85
Pop. 51,301																												
Crime Rate per 100,000	*R*	***5,140***	***2,446***	*-*	*25*	*35*	*48*	*397*	*1,830*	*97*	*11*	***2,693***	*253*	*177*	*212*	*-*	*15*	*518*	*1*	*-*	*44*	*298*	*1*	*17*	*465*	*140*	*136*	*409*
***Offenses Cleared for Minneapolis PD incomplete for 2001.*																												
Mound	O	**923**	**393**	-	4	5	12	85	267	19	1	**530**	77	9	35	-	3	113	12	1	8	19	-	3	66	26	63	95
PD	C	**448**	**88**	-	1	4	9	9	59	5	1	**360**	70	4	22	-	3	16	8	1	5	19	-	3	66	26	35	82
MN0271300	%	**49**	**22**	-	25	80	75	11	22	26	100	**68**	91	44	63	-	100	14	67	100	63	100	-	100	100	100	56	86
Pop. 9,435																												
Crime Rate per 100,000	*R*	***9,782***	***4,165***	*-*	*42*	*52*	*127*	*900*	*2,829*	*201*	*10*	***5,617***	*816*	*95*	*370*	*-*	*31*	*1,197*	*127*	*10*	*84*	*201*	*-*	*31*	*699*	*275*	*667*	*1,006*
New Hope	O	**1,902**	**601**	1	8	13	16	69	454	39	1	**1,301**	135	35	23	-	11	181	8	-	17	63	-	37	203	47	72	469
PD	C	**1,141**	**143**	1	1	6	10	10	103	12	-	**998**	106	19	12	-	9	13	8	-	6	62	-	20	203	47	51	442
MN0271400	%	**60**	**24**	100	13	46	63	14	23	31	-	**77**	79	54	52	-	82	7	100	-	35	98	-	54	100	100	71	94
Pop. 20,873																												
Crime Rate per 100,000	*R*	***9,112***	***2,879***	*4*	*38*	*62*	*76*	*330*	*2,175*	*186*	*4*	***6,232***	*646*	*167*	*110*	*-*	*52*	*867*	*38*	*-*	*81*	*301*	*-*	*177*	*972*	*225*	*344*	*2,246*
Orono	O	**719**	**270**	-	3	-	3	33	216	15	-	**449**	39	14	14	-	5	110	2	-	3	29	-	1	112	38	19	63
PD	C	**325**	**27**	-	-	-	3	1	17	6	-	**298**	33	3	2	-	5	4	2	-	2	29	-	1	112	37	19	49
MN0271500	%	**45**	**10**	-	-	-	100	3	8	40	-	**66**	85	21	14	-	100	4	100	-	67	100	-	100	100	97	100	78
Pop. 11,711																												
Crime Rate per 100,000	*R*	***6,139***	***2,305***	*-*	*25*	*-*	*25*	*281*	*1,844*	*128*	*-*	***3,834***	*333*	*119*	*119*	*-*	*42*	*939*	*17*	*-*	*25*	*247*	*-*	*8*	*956*	*324*	*162*	*537*
Osseo	O	**239**	**58**	-	-	-	2	10	38	8	-	**181**	14	1	17	-	-	35	1	-	1	12	-	-	32	13	2	53
PD	C	**155**	**13**	-	-	-	1	1	9	2	-	**142**	12	-	15	-	-	3	1	-	1	12	-	-	32	13	1	52
MN0271600	%	**65**	**22**	-	-	-	50	10	24	25	-	**78**	86	-	88	-	-	9	100	-	100	100	-	-	100	100	50	98
Pop. 2,434																												
Crime Rate per 100,000	*R*	***9,819***	***2,382***	*-*	*-*	*-*	*82*	*410*	*1,561*	*328*	*-*	***7,436***	*575*	*41*	*698*	*-*	*-*	*1,437*	*41*	*-*	*41*	*493*	*-*	*-*	*1,314*	*534*	*82*	*2,177*

O = Number of Offenses C = Offenses Cleared
% = Percent Cleared R = Crime Rate per 100,000
* - Agency did not report all 12 months in 2001

TABLE 38
Offenses, Clearances, Percent Cleared and Crime Rate by Agency - 2001

Area NCIC Number		Grand Total	Total Part 1	Murder	Rape	Rob-bery	Aggra-vated Assault	Burg-lary	Larc-eny	Motor Vehicle Theft	Arson	Total Part 2	Other Assaults	Forgery/ Counter-feiting	Fraud	Embe-zzle-ment	Stolen Property	Vand-alism	Weap-ons	Prosti-tution	Other Sex Offen.	Narc-otics	Gamb-ling	Family/ Children	D.U.I.	Liquor Laws	Disor-derly Cond.	Other Offen-ses
Plymouth	O	**4,140**	**1,656**	-	10	14	56	279	1,206	75	16	**2,484**	297	64	136	-	14	627	32	2	25	152	1	39	196	113	232	554
PD	C	**1,633**	**315**	-	1	5	39	17	236	17	-	**1,318**	242	22	68	-	14	42	21	2	8	147	1	14	194	111	137	295
MN0271700	%	**39**	**19**	-	10	36	70	6	20	23	-	**53**	81	34	50	-	100	7	66	100	32	97	100	36	99	98	59	53
Pop. 65,894																												
Crime Rate per 100,000	*R*	***6,282***	***2,513***	*-*	*15*	*21*	*84*	*423*	*1,830*	*113*	*24*	***3,769***	*450*	*97*	*206*	*-*	*21*	*951*	*48*	*3*	*37*	*230*	*1*	*59*	*297*	*171*	*352*	*840*
Richfield	O	**3,362**	**1,406**	1	21	49	58	178	957	134	8	**1,956**	290	84	100	-	27	450	23	18	25	194	2	22	180	101	163	277
PD	C	**1,614**	**355**	1	13	17	44	22	232	23	3	**1,259**	225	36	44	-	26	50	19	18	12	183	-	15	180	100	105	246
MN0271800	%	**48**	**25**	100	62	35	76	12	24	17	38	**64**	78	43	44	-	96	11	83	100	48	94	-	68	100	99	64	89
Pop. 34,439																												
Crime Rate per 100,000	*R*	***9,762***	***4,082***	*2*	*60*	*142*	*168*	*516*	*2,778*	*389*	*23*	***5,679***	*842*	*243*	*290*	*-*	*78*	*1,306*	*66*	*52*	*72*	*563*	*5*	*63*	*522*	*293*	*473*	*804*
Robbinsdale	O	**1,570**	**638**	1	4	18	19	91	436	69	-	**932**	122	51	70	-	20	199	4	-	7	24	-	26	216	12	71	110
PD	C	**654**	**85**	1	1	6	9	2	55	11	-	**569**	76	26	39	-	18	25	2	-	4	18	-	20	214	3	50	74
MN0271900	%	**42**	**13**	100	25	33	47	2	13	16	-	**61**	62	51	56	-	90	13	50	-	57	75	-	77	99	25	70	67
Pop. 14,123																												
Crime Rate per 100,000	*R*	***11,116***	***4,517***	*7*	*28*	*127*	*134*	*644*	*3,087*	*488*	*-*	***6,599***	*863*	*361*	*495*	*-*	*141*	*1,409*	*28*	*-*	*49*	*169*	*-*	*184*	*1,529*	*84*	*502*	*778*
St. Anthony	O	**550**	**253**	-	1	6	5	27	199	14	1	**297**	36	16	10	-	5	68	2	1	5	10	-	6	45	9	14	70
PD	C	**313**	**102**	-	1	2	4	9	82	3	1	**211**	33	8	5	-	5	4	2	1	4	10	-	6	45	9	13	66
MN0272000	%	**57**	**40**	-	100	33	80	33	41	21	100	**71**	92	50	50	-	100	6	100	100	80	100	-	100	100	100	93	94
Pop. 8,012																												
Crime Rate per 100,000	*R*	***6,864***	***3,157***	*-*	*12*	*74*	*62*	*336*	*2,483*	*174*	*12*	***3,706***	*449*	*199*	*124*	*-*	*62*	*848*	*24*	*12*	*62*	*124*	*-*	*74*	*561*	*112*	*174*	*873*
St. Louis Park	O	**3,523**	**1,606**	-	15	15	36	187	1,247	85	21	**1,917**	281	105	129	-	19	488	5	2	23	92	4	30	278	32	232	197
PD	C	**1,391**	**347**	-	13	4	26	17	276	7	4	**1,044**	211	45	58	-	16	27	4	1	11	84	-	15	278	31	117	146
MN0272100	%	**39**	**22**	-	87	27	72	9	22	8	19	**54**	75	43	45	-	84	6	80	50	48	91	-	50	100	97	50	74
Pop. 44,126																												
Crime Rate per 100,000	*R*	***7,983***	***3,639***	*-*	*33*	*33*	*81*	*423*	*2,825*	*192*	*47*	***4,344***	*636*	*237*	*292*	*-*	*43*	*1,105*	*11*	*4*	*52*	*208*	*9*	*67*	*630*	*72*	*525*	*446*
Wayzata	O	**481**	**194**	-	1	1	2	34	142	14	-	**287**	27	23	39	-	-	48	1	-	-	6	-	3	44	13	28	55
PD	C	**248**	**43**	-	-	1	2	-	35	5	-	**205**	23	14	22	-	-	9	1	-	-	5	-	3	44	13	21	50
MN0272300	%	**52**	**22**	-	-	100	100	-	25	36	-	**71**	85	61	56	-	-	19	100	-	-	83	-	100	100	100	75	91
Pop. 4,113																												
Crime Rate per 100,000	*R*	***11,694***	***4,716***	*-*	*24*	*24*	*48*	*826*	*3,452*	*340*	*-*	***6,977***	*656*	*559*	*948*	*-*	*-*	*1,167*	*24*	*-*	*-*	*145*	*-*	*72*	*1,069*	*316*	*680*	*1,337*
Univ. of Minnesota	O	**1,999**	**784**	-	7	3	4	36	717	16	1	**1,215**	32	3	9	1	8	199	4	-	7	47	-	1	123	202	97	482
PD - Minneapolis	C	**883**	**33**	-	2	2	1	7	20	1	-	**850**	19	1	5	-	6	8	3	-	-	42	-	1	122	196	19	428
MN0272400	%	**44**	**4**	-	29	67	25	19	3	6	-	**70**	59	33	56	-	75	4	75	-	-	89	-	100	99	97	20	89
Pop. N/A																												
Crime Rate per 100,000	*R*	**-**	**-**	-	-	-	-	-	-	-	-	**-**	-	-	-	-	-	-	-	-	-	-	-	-	-	-	-	-
Metro Airport	O	**510**	**395**	-	-	1	3	2	275	114	-	**115**	15	3	7	-	1	10	3	-	-	43	-	1	17	-	5	10
PD	C	**86**	**20**	-	-	-	3	-	13	4	-	**66**	5	1	1	-	1	1	2	-	-	33	-	-	14	-	1	7
MN0272500	%	**17**	**5**	-	-	-	100	-	5	4	-	**57**	33	33	14	-	100	10	67	-	-	77	-	-	82	-	20	70
Pop. N/A																												
Crime Rate per 100,000	*R*	**-**	**-**	-	-	-	-	-	-	-	-	**-**	-	-	-	-	-	-	-	-	-	-	-	-	-	-	-	-
Eden Prairie	O	**2,969**	**1,504**	1	20	10	28	190	1,182	68	5	**1,465**	125	64	80	-	3	381	5	1	26	75	-	55	214	89	134	213
PD	C	**1,075**	**257**	1	14	2	20	17	185	18	-	**818**	90	17	24	-	1	27	3	-	15	72	-	34	213	89	63	170
MN0272600	%	**36**	**17**	100	70	20	71	9	16	26	-	**56**	72	27	30	-	33	7	60	-	58	96	-	62	100	100	47	80
Pop. 54,901																												
Crime Rate per 100,000	*R*	***5,407***	***2,739***	*1*	*36*	*18*	*51*	*346*	*2,152*	*123*	*9*	***2,668***	*227*	*116*	*145*	*-*	*5*	*693*	*9*	*1*	*47*	*136*	*-*	*100*	*389*	*162*	*244*	*387*
Maple Grove	O	**3,196**	**1,234**	-	9	4	44	166	949	58	4	**1,962**	271	83	100	-	10	510	31	1	20	131	-	31	185	111	243	235
PD	C	**1,437**	**284**	-	4	1	28	21	203	26	1	**1,153**	201	27	40	-	5	83	16	1	11	130	-	19	185	110	137	188
MN0272700	%	**45**	**23**	-	44	25	64	13	21	45	25	**59**	74	33	40	-	50	16	52	100	55	99	-	61	100	99	56	80
Pop. 50,365																												
Crime Rate per 100,000	*R*	***6,345***	***2,450***	*-*	*17*	*7*	*87*	*329*	*1,884*	*115*	*7*	***3,895***	*538*	*164*	*198*	*-*	*19*	*1,012*	*61*	*1*	*39*	*260*	*-*	*61*	*367*	*220*	*482*	*466*
Minnetrista	O	**513**	**204**	1	1	-	8	31	155	7	1	**309**	25	3	14	-	1	72	3	-	7	19	-	7	59	10	23	66
PD	C	**268**	**45**	1	-	-	7	9	24	3	1	**223**	23	1	5	-	1	15	3	-	5	19	-	7	58	10	21	55

O = Number of Offenses C = Offenses Cleared
% = Percent Cleared R = Crime Rate per 100,000
* - Agency did not report all 12 months in 2001

TABLE 38
Offenses, Clearances, Percent Cleared and Crime Rate by Agency - 2001

Area NCIC Number		Grand Total	Total Part 1	Murder	Rape	Rob-bery	Aggra-vated Assault	Burg-lary	Larc-eny	Motor Vehicle Theft	Arson	Total Part 2	Other Assaults	Forgery/ Counter-feiting	Fraud	Embe-zzle-ment	Stolen Property	Vand-alism	Weap-ons	Prosti-tution	Other Sex Offen.	Narc-otics	Gamb-ling	Family/ Children	D.U.I.	Liquor Laws	Disor-derly Cond.	Other Offen-ses
MN0272800	%	**52**	**22**	100	-	-	88	29	15	43	100	**72**	92	33	36	-	100	21	100	-	71	100	-	100	98	100	91	83
Pop. 6,231																												
Crime Rate per 100,000	R	***8,233***	***3,273***	*16*	*16*	*-*	*128*	*497*	*2,487*	*112*	*16*	***4,959***	*401*	*48*	*224*	*-*	*16*	*1,155*	*48*	*-*	*112*	*304*	*-*	*112*	*946*	*160*	*369*	*1,059*
Champlin	O	**1,448**	**527**	-	3	2	15	65	417	22	3	**921**	90	24	56	-	3	179	6	-	12	55	1	14	107	56	163	155
PD	C	**764**	**175**	-	2	1	10	17	123	21	1	**589**	71	7	16	-	3	38	5	-	8	54	1	12	107	56	78	133
MN0272900	%	**53**	**33**	-	67	50	67	26	29	95	33	**64**	79	29	29	-	100	21	83	-	67	98	100	86	100	100	48	86
Pop. 22,193																												
Crime Rate per 100,000	R	***6,524***	***2,374***	*-*	*13*	*9*	*67*	*292*	*1,878*	*99*	*13*	***4,149***	*405*	*108*	*252*	*-*	*13*	*806*	*27*	*-*	*54*	*247*	*4*	*63*	*482*	*252*	*734*	*698*
Medina	O	**287**	**60**	-	-	-	3	13	42	2	-	**227**	11	2	14	-	-	47	2	-	2	23	-	-	81	18	3	24
PD	C	**194**	**12**	-	-	-	2	1	8	1	-	**182**	10	-	11	-	-	8	2	-	2	23	-	-	81	18	3	24
MN0273000	%	**68**	**20**	-	-	-	67	8	19	50	-	**80**	91	-	79	-	-	17	100	-	100	100	-	-	100	100	100	100
Pop. 4,005																												
Crime Rate per 100,000	R	***7,166***	***1,498***	*-*	*-*	*-*	*74*	*324*	*1,048*	*49*	*-*	***5,667***	*274*	*49*	*349*	*-*	*-*	*1,173*	*49*	*-*	*49*	*574*	*-*	*-*	*2,022*	*449*	*74*	*599*
Corcoran	O	**143**	**39**	-	-	-	-	9	30	-	-	**104**	1	-	30	-	-	55	-	-	-	-	-	-	11	7	-	-
PD	C	**34**	**2**	-	-	-	-	1	1	-	-	**32**	1	-	13	-	-	-	-	-	-	-	-	-	11	7	-	-
MN0273100	%	**24**	**5**	-	-	-	-	11	3	-	-	**31**	100	-	43	-	-	-	-	-	-	-	-	-	100	100	-	-
Pop. 5,630																												
Crime Rate per 100,000	R	***2,539***	***692***	*-*	*-*	*-*	*-*	*159*	*532*	*-*	*-*	***1,847***	*17*	*-*	*532*	*-*	*-*	*976*	*-*	*-*	*-*	*-*	*-*	*-*	*195*	*124*	*-*	*-*
Dayton	O	**181**	**15**	-	-	-	2	2	7	3	1	**166**	37	-	4	-	-	6	3	-	2	5	1	12	21	8	2	65
PD	C	**161**	**12**	-	-	-	2	2	5	2	1	**149**	37	-	3	-	-	5	3	-	-	5	-	1	21	8	2	64
MN0273200	%	**89**	**80**	-	-	-	100	100	71	67	100	**90**	100	-	75	-	-	83	100	-	-	100	-	8	100	100	100	98
Pop. 4,699																												
Crime Rate per 100,000	R	***3,851***	***319***	*-*	*-*	*-*	*42*	*42*	*148*	*63*	*21*	***3,532***	*787*	*-*	*85*	*-*	*-*	*127*	*63*	*-*	*42*	*106*	*21*	*255*	*446*	*170*	*42*	*1,383*
West Hennepin	O	**328**	**74**	-	3	-	3	17	40	11	-	**254**	15	4	45	-	-	54	1	-	2	24	-	1	57	18	8	25
PD	C	**211**	**24**	-	1	-	3	3	12	5	-	**187**	15	2	13	-	-	23	-	-	2	23	-	1	57	18	8	25
MN0273700	%	**64**	**32**	-	33	-	100	18	30	45	-	**74**	100	50	29	-	-	43	-	-	100	96	-	100	100	100	100	100
Pop. 5,324																												
Crime Rate per 100,000	R	***6,160***	***1,389***	*-*	*56*	*-*	*56*	*319*	*751*	*206*	*-*	***4,770***	*281*	*75*	*845*	*-*	*-*	*1,014*	*18*	*-*	*37*	*450*	*-*	*18*	*1,070*	*338*	*150*	*469*
Suburban Hennepin	O	**392**	**125**	-	-	-	4	4	114	1	2	**267**	1	-	-	-	-	86	9	-	2	15	-	2	12	9	1	130
Regional Parks DPS	C	**98**	**17**	-	-	-	2	-	14	1	-	**81**	-	-	-	-	-	1	-	-	-	14	-	-	12	9	-	45
MN0274000	%	**25**	**14**	-	-	-	50	-	12	100	-	**30**	-	-	-	-	-	1	-	-	-	93	-	-	100	100	-	35
Pop. N/A																												
Crime Rate per 100,000	R	**-**	**-**	-	-	-	-	-	-	-	-	**-**	-	-	-	-	-	-	-	-	-	-	-	-	-	-	-	-
HOUSTON	**O**	**1,135**	**193**	**-**	**4**	**-**	**8**	**33**	**134**	**12**	**2**	**942**	**56**	**6**	**206**	**-**	**2**	**122**	**1**	**-**	**6**	**43**	**-**	**8**	**128**	**67**	**87**	**210**
COUNTY TOTAL	**C**	**522**	**38**	**-**	**2**	**-**	**3**	**5**	**22**	**5**	**1**	**484**	**30**	**1**	**25**	**-**	**1**	**15**	**1**	**-**	**2**	**32**	**-**	**6**	**115**	**58**	**39**	**159**
	%	**46**	**20**	**-**	**50**	**-**	**38**	**15**	**16**	**42**	**50**	**51**	**54**	**17**	**12**	**-**	**50**	**12**	**100**	**-**	**33**	**74**	**-**	**75**	**90**	**87**	**45**	**76**
Pop. 19,718																												
Crime Rate per 100,000	***R***	***5,756***	***983***	***-***	***20***	***-***	***40***	***167***	***679***	***60***	***10***	***4,772***	***284***	***30***	***1,039***	***-***	***10***	***618***	***5***	***-***	***30***	***218***	***-***	***40***	***649***	***339***	***441***	***1,065***
Houston*	O	**392**	**40**	-	3	-	-	10	25	1	1	**352**	15	2	76	-	2	44	-	-	2	9	-	2	31	15	14	140
Sheriff	C	**226**	**15**	-	2	-	-	1	10	1	1	**211**	12	1	4	-	1	11	-	-	2	8	-	2	31	14	12	113
MN0280000	%	**58**	**38**	-	67	-	-	10	40	100	100	**60**	80	50	5	-	50	25	-	-	100	89	-	100	100	93	86	81
Pop. 11,830																												
Crime Rate per 100,000	R	***3,313***	***338***	*-*	*25*	*-*	*-*	*84*	*211*	*8*	*8*	***2,975***	*126*	*16*	*642*	*-*	*16*	*371*	*-*	*-*	*16*	*76*	*-*	*16*	*262*	*126*	*118*	*1,183*
Caledonia	O	**367**	**84**	-	1	-	7	15	54	7	-	**284**	26	2	94	-	-	30	1	-	3	16	-	6	38	23	16	28
PD	C	**156**	**14**	-	-	-	2	2	7	3	-	**142**	11	-	19	-	-	3	1	-	-	11	-	4	38	21	13	21
MN0280100	%	**43**	**16**	-	-	-	29	13	13	43	-	**50**	42	-	20	-	-	10	100	-	-	69	-	67	100	91	81	75
Pop. 2,965																												
Crime Rate per 100,000	R	***12,377***	***2,866***	*-*	*33*	*-*	*236*	*505*	*1,821*	*236*	*-*	***9,510***	*876*	*67*	*3,136*	*-*	*-*	*1,011*	*33*	*-*	*101*	*539*	*-*	*202*	*1,281*	*775*	*539*	*944*
La Crescent	O	**376**	**69**	-	-	-	1	8	55	4	1	**307**	15	2	36	-	-	48	-	-	1	18	-	-	59	29	57	42
PD	C	**140**	**9**	-	-	-	1	2	5	1	-	**131**	7	-	2	-	-	1	-	-	-	13	-	-	46	23	14	25
MN0280300	%	**37**	**13**	-	-	-	100	25	9	25	-	**43**	47	-	6	-	-	2	-	-	-	72	-	-	78	79	25	60
Pop. 4,923																												

O = Number of Offenses C = Offenses Cleared
% = Percent Cleared R = Crime Rate per 100,000
* - Agency did not report all 12 months in 2001

TABLE 38
Offenses, Clearances, Percent Cleared and Crime Rate by Agency - 2001

Area NCIC Number		Grand Total	Total Part 1	Murder	Rape	Robbery	Aggravated Assault	Burglary	Larceny	Motor Vehicle Theft	Arson	Total Part 2	Other Assaults	Forgery/ Counterfeiting	Fraud	Embezzlement	Stolen Property	Vandalism	Weapons	Prostitution	Other Sex Offen.	Narcotics	Gambling	Family/ Children	D.U.I.	Liquor Laws	Disorderly Cond.	Other Offenses
Crime Rate per 100,000	R	***7,637***	***1,401***	-	-	-	*20*	*162*	*1,117*	*81*	*20*	***6,236***	*304*	*40*	*731*	-	-	*975*	-	-	*20*	*365*	-	-	*1,198*	*589*	*1,157*	*853*
HUBBARD	O	**2,654**	**769**	**2**	**7**	**2**	**22**	**209**	**467**	**59**	**1**	**1,885**	**282**	**26**	**241**	**-**	**6**	**446**	**77**	**-**	**39**	**33**	**-**	**23**	**87**	**57**	**213**	**355**
COUNTY TOTAL	C	**1,484**	**235**	**2**	**7**	**-**	**22**	**37**	**145**	**21**	**1**	**1,249**	**202**	**13**	**230**	**-**	**5**	**155**	**48**	**-**	**25**	**25**	**-**	**17**	**84**	**46**	**157**	**242**
	%	**56**	**30**	**100**	**100**	**-**	**100**	**18**	**31**	**36**	**100**	**66**	**72**	**50**	**95**	**-**	**83**	**35**	**62**	**-**	**64**	**76**	**-**	**74**	**97**	**81**	**74**	**68**
Pop. 18,376																												
Crime Rate per 100,000	R	***14,442***	***4,184***	***10***	***38***	***10***	***119***	***1,137***	***2,541***	***321***	***5***	***10,257***	***1,534***	***141***	***1,311***	***-***	***32***	***2,427***	***419***	***-***	***212***	***179***	***-***	***125***	***473***	***310***	***1,159***	***1,931***
Hubbard	O	**1,505**	**417**	2	4	1	15	141	216	37	1	**1,088**	166	12	81	-	4	308	63	-	26	16	-	14	59	26	116	197
Sheriff	C	**817**	**130**	2	4	-	15	25	69	14	1	**687**	128	8	74	-	4	106	39	-	20	10	-	11	57	18	78	134
MN0290000	%	**54**	**31**	100	100	-	100	18	32	38	100	**63**	77	67	91	-	100	34	62	-	77	63	-	79	97	69	67	68
Pop. 15,100																												
Crime Rate per 100,000	R	***9,966***	***2,761***	*13*	*26*	*6*	*99*	*933*	*1,430*	*245*	*6*	***7,205***	*1,099*	*79*	*536*	-	*26*	*2,039*	*417*	-	*172*	*105*	-	*92*	*390*	*172*	*768*	*1,304*
Park Rapids	O	**1,149**	**352**	-	3	1	7	68	251	22	-	**797**	116	14	160	-	2	138	14	-	13	17	-	9	28	31	97	158
PD	C	**667**	**105**	-	3	-	7	12	76	7	-	**562**	74	5	156	-	1	49	9	-	5	15	-	6	27	28	79	108
MN0290100	%	**58**	**30**	-	100	-	100	18	30	32	-	**71**	64	36	98	-	50	36	64	-	38	88	-	67	96	90	81	68
Pop. 3,276																												
Crime Rate per 100,000	R	***35,073***	***10,744***	-	*91*	*30*	*213*	*2,075*	*7,661*	*671*	-	***24,328***	*3,540*	*427*	*4,884*	-	*61*	*4,212*	*427*	-	*396*	*518*	-	*274*	*854*	*946*	*2,960*	*4,822*
ISANTI	O	**1,974**	**729**	**-**	**16**	**1**	**22**	**100**	**509**	**80**	**1**	**1,245**	**165**	**49**	**66**	**-**	**7**	**271**	**3**	**-**	**25**	**70**	**-**	**10**	**124**	**48**	**100**	**307**
COUNTY TOTAL	C	**1,132**	**198**	**-**	**14**	**1**	**20**	**11**	**138**	**13**	**1**	**934**	**159**	**16**	**41**	**-**	**7**	**60**	**3**	**-**	**22**	**68**	**-**	**10**	**124**	**47**	**90**	**287**
	%	**57**	**27**	**-**	**88**	**100**	**91**	**11**	**27**	**16**	**100**	**75**	**96**	**33**	**62**	**-**	**100**	**22**	**100**	**-**	**88**	**97**	**-**	**100**	**100**	**98**	**90**	**93**
Pop. 31,287																												
Crime Rate per 100,000	R	***6,309***	***2,330***	***-***	***51***	***3***	***70***	***319***	***1,626***	***255***	***3***	***3,979***	***527***	***156***	***210***	***-***	***22***	***866***	***9***	***-***	***79***	***223***	***-***	***31***	***396***	***153***	***319***	***981***
Isanti	O	**970**	**327**	-	12	1	13	59	193	49	-	**643**	121	11	12	-	6	81	3	-	17	44	-	8	88	27	31	194
Sheriff	C	**611**	**59**	-	10	1	13	6	21	8	-	**552**	118	4	6	-	6	21	3	-	16	42	-	8	88	27	27	186
MN0300000	%	**63**	**18**	-	83	100	100	10	11	16	-	**86**	98	36	50	-	100	26	100	-	94	95	-	100	100	100	87	96
Pop. 25,767																												
Crime Rate per 100,000	R	***3,764***	***1,269***	-	*46*	*3*	*50*	*228*	*749*	*190*	-	***2,495***	*469*	*42*	*46*	-	*23*	*314*	*11*	-	*65*	*170*	-	*31*	*341*	*104*	*120*	*752*
Cambridge	O	**1,004**	**402**	-	4	-	9	41	316	31	1	**602**	44	38	54	-	1	190	-	-	8	26	-	2	36	21	69	113
PD	C	**521**	**139**	-	4	-	7	5	117	5	1	**382**	41	12	35	-	1	39	-	-	6	26	-	2	36	20	63	101
MN0300100	%	**52**	**35**	-	100	-	78	12	37	16	100	**63**	93	32	65	-	100	21	-	-	75	100	-	100	100	95	91	89
Pop. 5,520																												
Crime Rate per 100,000	R	***18,188***	***7,282***	-	*72*	-	*163*	*742*	*5,724*	*561*	*18*	***10,905***	*797*	*688*	*978*	-	*18*	*3,442*	-	-	*144*	*471*	-	*36*	*652*	*380*	*1,250*	*2,047*
ITASCA	O	**2,858**	**519**	**1**	**4**	**2**	**25**	**143**	**306**	**32**	**6**	**2,339**	**204**	**29**	**908**	**-**	**4**	**254**	**8**	**1**	**59**	**48**	**1**	**29**	**135**	**97**	**246**	**316**
COUNTY TOTAL	C	**1,589**	**110**	**1**	**2**	**-**	**17**	**17**	**58**	**14**	**1**	**1,479**	**144**	**4**	**497**	**-**	**3**	**93**	**5**	**1**	**9**	**27**	**-**	**13**	**134**	**94**	**189**	**266**
	%	**56**	**21**	**100**	**50**	**-**	**68**	**12**	**19**	**44**	**17**	**63**	**71**	**14**	**55**	**-**	**75**	**37**	**63**	**100**	**15**	**56**	**-**	**45**	**99**	**97**	**77**	**84**
Pop. 43,992																												
Crime Rate per 100,000	R	***6,496***	***1,179***	***2***	***9***	***4***	***56***	***325***	***695***	***72***	***13***	***5,316***	***463***	***65***	***2,064***	***-***	***9***	***577***	***18***	***2***	***134***	***109***	***2***	***65***	***306***	***220***	***559***	***718***
Itasca	O	**2,523**	**456**	1	1	2	18	136	264	28	6	**2,067**	170	25	903	-	1	225	8	-	58	27	1	25	88	72	222	242
Sheriff	C	**1,321**	**69**	1	1	-	11	12	31	12	1	**1,252**	112	2	495	-	1	78	5	-	9	9	-	12	87	70	169	203
MN0310000	%	**52**	**15**	100	100	-	61	9	12	43	17	**61**	66	8	55	-	100	35	63	-	16	33	-	48	99	97	76	84
Pop. 36,228																												
Crime Rate per 100,000	R	***6,964***	***1,258***	*2*	*2*	*5*	*49*	*375*	*728*	*77*	*16*	***5,705***	*469*	*69*	*2,492*	-	*2*	*621*	*22*	-	*160*	*74*	*2*	*69*	*242*	*198*	*612*	*667*
Grand Rapids	O	**335**	**63**	-	3	-	7	7	42	4	-	**272**	34	4	5	-	3	29	-	1	1	21	-	4	47	25	24	74
PD	C	**268**	**41**	-	1	-	6	5	27	2	-	**227**	32	2	2	-	2	15	-	1	-	18	-	1	47	24	20	63
MN0310300	%	**80**	**65**	-	33	-	86	71	64	50	-	**83**	94	50	40	-	67	52	-	100	-	86	-	25	100	96	83	85
Pop. 7,764																												
Crime Rate per 100,000	R	***4,314***	***811***	-	*38*	-	*90*	*90*	*540*	*51*	-	***3,503***	*437*	*51*	*64*	-	*38*	*373*	-	*12*	*12*	*270*	-	*51*	*605*	*321*	*309*	*953*
JACKSON	O	**623**	**210**	**-**	**2**	**1**	**11**	**36**	**155**	**4**	**1**	**413**	**29**	**9**	**70**	**-**	**-**	**122**	**4**	**-**	**4**	**8**	**-**	**3**	**54**	**20**	**66**	**24**
COUNTY TOTAL	C	**232**	**32**	**-**	**1**	**-**	**8**	**3**	**17**	**3**	**-**	**200**	**18**	**1**	**56**	**-**	**-**	**10**	**2**	**-**	**-**	**6**	**-**	**1**	**53**	**20**	**21**	**12**
	%	**37**	**15**	**-**	**50**	**-**	**73**	**8**	**11**	**75**	**-**	**48**	**62**	**11**	**80**	**-**	**-**	**8**	**50**	**-**	**-**	**75**	**-**	**33**	**98**	**100**	**32**	**50**
Pop. 11,268																												
Crime Rate per 100,000	R	***5,528***	***1,863***	***-***	***17***	***8***	***97***	***319***	***1,375***	***35***	***8***	***3,665***	***257***	***79***	***621***	***-***	***-***	***1,082***	***35***	***-***	***35***	***70***	***-***	***26***	***479***	***177***	***585***	***212***

O = Number of Offenses C = Offenses Cleared
% = Percent Cleared R = Crime Rate per 100,000
* - Agency did not report all 12 months in 2001

TABLE 38
Offenses, Clearances, Percent Cleared and Crime Rate by Agency - 2001

Area NCIC Number		Grand Total	Total Part 1	Murder	Rape	Rob-bery	Aggra-vated Assault	Burg-lary	Larc-eny	Motor Vehicle Theft	Arson	Total Part 2	Other Assaults	Forgery/ Counter-feiting	Fraud	Embe-zzle-ment	Stolen Property	Vand-alism	Weap-ons	Prosti-tution	Other Sex Offen.	Narc-otics	Gamb-ling	Family/ Children	D.U.I.	Liquor Laws	Disor-derly Cond.	Other Offen-ses
Jackson	O	146	58	-	-	-	2	11	45	-	-	88	7	-	7	-	-	38	-	-	-	1	-	-	27	8	-	-
Sheriff	C	42	1	-	-	-	1	-	-	-	-	41	6	-	-	-	-	-	-	-	-	1	-	-	26	8	-	-
MN0320000	%	29	2	-	-	-	50	-	-	-	-	47	86	-	-	-	-	-	-	-	-	100	-	-	96	100	-	-
Pop. 6,046																												
Crime Rate per 100,000	R	*2,414*	*959*	-	-	-	*33*	*181*	*744*	-	-	*1,455*	*115*	-	*115*	-	-	*628*	-	-	-	*16*	-	-	*446*	*132*	-	-
Jackson	O	441	145	-	2	1	8	25	104	4	1	296	18	9	46	-	-	82	4	-	4	7	-	3	24	11	66	22
PD	C	162	30	-	1	-	6	3	17	3	-	132	10	1	39	-	-	8	2	-	-	5	-	1	24	11	21	10
MN0320100	%	37	21	-	50	-	75	12	16	75	-	45	56	11	85	-	-	10	50	-	-	71	-	33	100	100	32	45
Pop. 3,501																												
Crime Rate per 100,000	R	*12,596*	*4,141*	-	*57*	*28*	*228*	*714*	*2,970*	*114*	*28*	*8,454*	*514*	*257*	*1,313*	-	-	*2,342*	*114*	-	*114*	*199*	-	*85*	*685*	*314*	*1,885*	*628*
Lakefield*	O	36	7	-	-	-	1	-	6	-	-	29	4	-	17	-	-	2	-	-	-	-	-	-	3	1	-	2
PD	C	28	1	-	-	-	1	-	-	-	-	27	2	-	17	-	-	2	-	-	-	-	-	-	3	1	-	2
MN0320200	%	78	14	-	-	-	100	-	-	-	-	93	50	-	100	-	-	100	-	-	-	-	-	-	100	100	-	100
Pop. 1,721																												
Crime Rate per 100,000	R	*2,091*	*406*	-	-	-	*58*	-	*348*	-	-	*1,685*	*232*	-	*987*	-	-	*116*	-	-	-	-	-	-	*174*	*58*	-	*116*
KANABEC	**O**	**1,479**	**471**	**1**	**13**	**-**	**11**	**118**	**294**	**34**	**-**	**1,008**	**124**	**18**	**181**	**-**	**7**	**210**	**7**	**-**	**28**	**58**	**-**	**12**	**66**	**80**	**41**	**176**
COUNTY TOTAL	**C**	**703**	**79**	**1**	**4**	**-**	**7**	**11**	**45**	**11**	**-**	**624**	**68**	**3**	**163**	**-**	**5**	**18**	**4**	**-**	**9**	**55**	**-**	**3**	**66**	**76**	**21**	**133**
	%	**48**	**17**	**100**	**31**	**-**	**64**	**9**	**15**	**32**	**-**	**62**	**55**	**17**	**90**	**-**	**71**	**9**	**57**	**-**	**32**	**95**	**-**	**25**	**100**	**95**	**51**	**76**
Pop. 14,996																												
Crime Rate per 100,000	***R***	***9,862***	***3,140***	***6***	***86***	***-***	***73***	***786***	***1,960***	***226***	***-***	***6,721***	***826***	***120***	***1,206***	***-***	***46***	***1,400***	***46***	***-***	***186***	***386***	***-***	***80***	***440***	***533***	***273***	***1,173***
Kanabec	O	750	228	1	10	-	9	66	119	23	-	522	87	3	20	-	2	125	4	-	15	40	-	6	43	66	24	87
Sheriff	C	294	32	1	4	-	5	6	8	8	-	262	38	1	7	-	-	6	2	-	5	37	-	-	43	62	12	49
MN0330000	%	39	14	100	40	-	56	9	7	35	-	50	44	33	35	-	-	5	50	-	33	93	-	-	100	94	50	56
Pop. 11,803																												
Crime Rate per 100,000	R	*6,354*	*1,931*	*8*	*84*	-	*76*	*559*	*1,008*	*194*	-	*4,422*	*737*	*25*	*169*	-	*16*	*1,059*	*33*	-	*127*	*338*	-	*50*	*364*	*559*	*203*	*737*
Mora	O	729	243	-	3	-	2	52	175	11	-	486	37	15	161	-	5	85	3	-	13	18	-	6	23	14	17	89
PD	C	409	47	-	-	-	2	5	37	3	-	362	30	2	156	-	5	12	2	-	4	18	-	3	23	14	9	84
MN0330100	%	56	19	-	-	-	100	10	21	27	-	74	81	13	97	-	100	14	67	-	31	100	-	50	100	100	53	94
Pop. 3,193																												
Crime Rate per 100,000	R	*22,831*	*7,610*	-	*93*	-	*62*	*1,628*	*5,480*	*344*	-	*15,220*	*1,158*	*469*	*5,042*	-	*156*	*2,662*	*93*	-	*407*	*563*	-	*187*	*720*	*438*	*532*	*2,787*
KANDIYOHI	**O**	**2,930**	**1,157**	**3**	**17**	**2**	**61**	**202**	**788**	**78**	**6**	**1,773**	**233**	**48**	**112**	**-**	**13**	**315**	**9**	**-**	**32**	**148**	**-**	**14**	**244**	**216**	**62**	**327**
COUNTY TOTAL	**C**	**1,654**	**340**	**2**	**12**	**1**	**47**	**30**	**224**	**21**	**3**	**1,314**	**181**	**17**	**82**	**-**	**7**	**49**	**8**	**-**	**21**	**147**	**-**	**9**	**241**	**209**	**58**	**285**
	%	**56**	**29**	**67**	**71**	**50**	**77**	**15**	**28**	**27**	**50**	**74**	**78**	**35**	**73**	**-**	**54**	**16**	**89**	**-**	**66**	**99**	**-**	**64**	**99**	**97**	**94**	**87**
Pop. 41,203																												
Crime Rate per 100,000	***R***	***7,111***	***2,808***	***7***	***41***	***4***	***148***	***490***	***1,912***	***189***	***14***	***4,303***	***565***	***116***	***271***	***-***	***31***	***764***	***21***	***-***	***77***	***359***	***-***	***33***	***592***	***524***	***150***	***793***
Kandiyohi	O	1,096	421	2	5	-	17	103	245	48	1	675	67	14	68	-	12	108	3	-	14	59	-	6	122	79	16	107
Sheriff	C	591	77	2	4	-	12	16	30	12	1	514	48	7	60	-	7	20	3	-	11	59	-	4	121	73	14	87
MN0340000	%	54	18	100	80	-	71	16	12	25	100	76	72	50	88	-	58	19	100	-	79	100	-	67	99	92	88	81
Pop. 22,852																												
Crime Rate per 100,000	R	*4,796*	*1,842*	*8*	*21*	-	*74*	*450*	*1,072*	*210*	*4*	*2,953*	*293*	*61*	*297*	-	*52*	*472*	*13*	-	*61*	*258*	-	*26*	*533*	*345*	*70*	*468*
Willmar	O	1,834	736	1	12	2	44	99	543	30	5	1,098	166	34	44	-	1	207	6	-	18	89	-	8	122	137	46	220
PD	C	1,063	263	-	8	1	35	14	194	9	2	800	133	10	22	-	-	29	5	-	10	88	-	5	120	136	44	198
MN0340100	%	58	36	-	67	50	80	14	36	30	40	73	80	29	50	-	-	14	83	-	56	99	-	63	98	99	96	90
Pop. 18,351																												
Crime Rate per 100,000	R	*9,994*	*4,010*	*5*	*65*	*10*	*239*	*539*	*2,958*	*163*	*27*	*5,983*	*904*	*185*	*239*	-	*5*	*1,128*	*32*	-	*98*	*484*	-	*43*	*664*	*746*	*250*	*1,198*
KITTSON	**O**	**514**	**75**	**1**	**1**	**-**	**6**	**19**	**43**	**5**	**-**	**439**	**15**	**5**	**236**	**-**	**-**	**41**	**1**	**-**	**3**	**7**	**-**	**15**	**14**	**18**	**14**	**70**
COUNTY TOTAL	**C**	**366**	**25**	**1**	**1**	**-**	**6**	**4**	**12**	**1**	**-**	**341**	**14**	**1**	**184**	**-**	**-**	**11**	**1**	**-**	**2**	**7**	**-**	**14**	**14**	**18**	**10**	**65**
	%	**71**	**33**	**100**	**100**	**-**	**100**	**21**	**28**	**20**	**-**	**78**	**93**	**20**	**78**	**-**	**-**	**27**	**100**	**-**	**67**	**100**	**-**	**93**	**100**	**100**	**71**	**93**
Pop. 5,285																												
Crime Rate per 100,000	***R***	***9,725***	***1,419***	***18***	***18***	***-***	***113***	***359***	***813***	***94***	***-***	***8,306***	***283***	***94***	***4,465***	***-***	***-***	***775***	***18***	***-***	***56***	***132***	***-***	***283***	***264***	***340***	***264***	***1,324***
Kittson	O	514	75	1	1	-	6	19	43	5	-	439	15	5	236	-	-	41	1	-	3	7	-	15	14	18	14	70
Sheriff	C	366	25	1	1	-	6	4	12	1	-	341	14	1	184	-	-	11	1	-	2	7	-	14	14	18	10	65

O = Number of Offenses C = Offenses Cleared
% = Percent Cleared R = Crime Rate per 100,000
* - Agency did not report all 12 months in 2001

TABLE 38
Offenses, Clearances, Percent Cleared and Crime Rate by Agency - 2001

Area NCIC Number		Grand Total	Total Part 1	Murder	Rape	Robbery	Aggravated Assault	Burglary	Larceny	Motor Vehicle Theft	Arson	Total Part 2	Other Assaults	Forgery/ Counterfeiting	Fraud	Embezzlement	Stolen Property	Vandalism	Weapons	Prostitution	Other Sex Offen.	Narcotics	Gambling	Family/ Children	D.U.I.	Liquor Laws	Disorderly Cond.	Other Offenses
MN0350000	%	71	33	100	100	-	100	21	28	20	-	78	93	20	78	-	-	27	100	-	67	100	-	93	100	100	71	93
Pop. 4,089																												
Crime Rate per 100,000	R	12,570	1,834	24	24	-	146	464	1,051	122	-	10,736	366	122	5,771	-	-	1,002	24	-	73	171	-	366	342	440	342	1,711
Hallock*	O	-	-	-	-	-	-	-	-	-	-	-	-	-	-	-	-	-	-	-	-	-	-	-	-	-	-	-
PD	C	-	-	-	-	-	-	-	-	-	-	-	-	-	-	-	-	-	-	-	-	-	-	-	-	-	-	-
MN0350100	%	-	-	-	-	-	-	-	-	-	-	-	-	-	-	-	-	-	-	-	-	-	-	-	-	-	-	-
Pop. 1,196																												
Crime Rate per 100,000	R	-	-	-	-	-	-	-	-	-	-	-	-	-	-	-	-	-	-	-	-	-	-	-	-	-	-	-
KOOCHICHING	**O**	**1,453**	**386**	**-**	**9**	**1**	**14**	**94**	**238**	**28**	**2**	**1,067**	**144**	**8**	**17**	**-**	**2**	**229**	**11**	**-**	**14**	**88**	**-**	**38**	**64**	**72**	**181**	**199**
COUNTY TOTAL	**C**	**420**	**58**	**-**	**4**	**-**	**4**	**14**	**25**	**10**	**1**	**362**	**30**	**-**	**3**	**-**	**-**	**20**	**5**	**-**	**1**	**77**	**-**	**1**	**64**	**69**	**24**	**68**
	%	**29**	**15**	**-**	**44**	**-**	**29**	**15**	**11**	**36**	**50**	**34**	**21**	**-**	**18**	**-**	**-**	**9**	**45**	**-**	**7**	**88**	**-**	**3**	**100**	**96**	**13**	**34**
Pop. 14,355																												
Crime Rate per 100,000	**R**	**10,121**	**2,688**	**-**	**62**	**6**	**97**	**654**	**1,657**	**195**	**13**	**7,432**	**1,003**	**55**	**118**	**-**	**13**	**1,595**	**76**	**-**	**97**	**613**	**-**	**264**	**445**	**501**	**1,260**	**1,386**
Koochiching	O	487	144	-	3	-	2	55	69	13	2	343	40	1	7	-	1	65	8	-	5	33	-	10	28	31	48	66
Sheriff	C	153	24	-	1	-	-	11	6	5	1	129	11	-	1	-	-	9	3	-	-	32	-	-	28	31	2	12
MN0360000	%	31	17	-	33	-	-	20	9	38	50	38	28	-	14	-	-	14	38	-	-	97	-	-	100	100	4	18
Pop. 7,652																												
Crime Rate per 100,000	R	6,364	1,881	-	39	-	26	718	901	169	26	4,482	522	13	91	-	13	849	104	-	65	431	-	130	365	405	627	862
International Falls	O	966	242	-	6	1	12	39	169	15	-	724	104	7	10	-	1	164	3	-	9	55	-	28	36	41	133	133
PD	C	267	34	-	3	-	4	3	19	5	-	233	19	-	2	-	-	11	2	-	1	45	-	1	36	38	22	56
MN0360100	%	28	14	-	50	-	33	8	11	33	-	32	18	-	20	-	-	7	67	-	11	82	-	4	100	93	17	42
Pop. 6,703																												
Crime Rate per 100,000	R	14,411	3,610	-	89	14	179	581	2,521	223	-	10,801	1,551	104	149	-	14	2,446	44	-	134	820	-	417	537	611	1,984	1,984
LAC QUI PARLE	**O**	**378**	**130**	**-**	**3**	**-**	**2**	**28**	**81**	**13**	**3**	**248**	**26**	**3**	**3**	**-**	**1**	**105**	**4**	**-**	**-**	**3**	**-**	**3**	**6**	**2**	**26**	**66**
COUNTY TOTAL	**C**	**145**	**29**	**-**	**1**	**-**	**1**	**4**	**14**	**9**	**-**	**116**	**19**	**2**	**1**	**-**	**1**	**21**	**3**	**-**	**-**	**1**	**-**	**-**	**6**	**1**	**14**	**47**
	%	**38**	**22**	**-**	**33**	**-**	**50**	**14**	**17**	**69**	**-**	**47**	**73**	**67**	**33**	**-**	**100**	**20**	**75**	**-**	**-**	**33**	**-**	**-**	**100**	**50**	**54**	**71**
Pop. 8,067																												
Crime Rate per 100,000	**R**	**4,685**	**1,611**	**-**	**37**	**-**	**24**	**347**	**1,004**	**161**	**37**	**3,074**	**322**	**37**	**37**	**-**	**12**	**1,301**	**49**	**-**	**-**	**37**	**-**	**37**	**74**	**24**	**322**	**818**
Lac Qui Parle	O	220	58	-	1	-	2	15	32	6	2	162	13	1	2	-	-	59	4	-	-	2	-	3	2	-	17	59
Sheriff	C	92	14	-	1	-	1	2	7	3	-	78	11	1	1	-	-	7	3	-	-	1	-	-	2	-	9	43
MN0370000	%	42	24	-	100	-	50	13	22	50	-	48	85	100	50	-	-	12	75	-	-	50	-	-	100	-	53	73
Pop. 4,760																												
Crime Rate per 100,000	R	4,621	1,218	-	21	-	42	315	672	126	42	3,403	273	21	42	-	-	1,239	84	-	-	42	-	63	42	-	357	1,239
Dawson*	O	52	25	-	2	-	-	6	14	2	1	27	6	1	1	-	1	5	-	-	-	1	-	-	2	2	3	5
PD	C	10	2	-	-	-	-	-	-	2	-	8	1	-	-	-	1	-	-	-	-	-	-	-	2	1	-	3
MN0370100	%	19	8	-	-	-	-	-	-	100	-	30	17	-	-	-	100	-	-	-	-	-	-	-	100	50	-	60
Pop. 1,539																												
Crime Rate per 100,000	R	3,378	1,624	-	129	-	-	389	909	129	64	1,754	389	64	64	-	64	324	-	-	-	64	-	-	129	129	194	324
Madison*	O	106	47	-	-	-	-	7	35	5	-	59	7	1	-	-	-	41	-	-	-	-	-	-	2	-	6	2
PD	C	43	13	-	-	-	-	2	7	4	-	30	7	1	-	-	-	14	-	-	-	-	-	-	2	-	5	1
MN0370200	%	41	28	-	-	-	-	29	20	80	-	51	100	100	-	-	-	34	-	-	-	-	-	-	100	-	83	50
Pop. 1,768																												
Crime Rate per 100,000	R	5,995	2,658	-	-	-	-	395	1,979	282	-	3,337	395	56	-	-	-	2,319	-	-	-	-	-	-	113	-	339	113
LAKE	**O**	**473**	**153**	**1**	**1**	**-**	**7**	**43**	**94**	**7**	**-**	**320**	**47**	**1**	**60**	**-**	**5**	**63**	**1**	**1**	**2**	**20**	**-**	**2**	**25**	**13**	**34**	**46**
COUNTY TOTAL	**C**	**270**	**44**	**1**	**-**	**-**	**6**	**8**	**27**	**2**	**-**	**226**	**35**	**1**	**50**	**-**	**5**	**27**	**1**	**-**	**-**	**19**	**-**	**2**	**25**	**12**	**16**	**33**
	%	**57**	**29**	**100**	**-**	**-**	**86**	**19**	**29**	**29**	**-**	**71**	**74**	**100**	**83**	**-**	**100**	**43**	**100**	**-**	**-**	**95**	**-**	**100**	**100**	**92**	**47**	**72**
Pop. 11,058																												
Crime Rate per 100,000	**R**	**4,277**	**1,383**	**9**	**9**	**-**	**63**	**388**	**850**	**63**	**-**	**2,893**	**425**	**9**	**542**	**-**	**45**	**569**	**9**	**9**	**18**	**180**	**-**	**18**	**226**	**117**	**307**	**415**
Lake	O	289	99	-	1	-	3	41	51	3	-	190	27	1	26	-	-	52	1	-	2	11	-	-	17	8	12	33
Sheriff	C	143	20	-	-	-	3	8	7	2	-	123	19	1	17	-	-	23	1	-	-	11	-	-	17	7	5	22
MN0380000	%	49	20	-	-	-	100	20	14	67	-	65	70	100	65	-	-	44	100	-	-	100	-	-	100	88	42	67
Pop. 5,377																												

O = Number of Offenses C = Offenses Cleared
% = Percent Cleared R = Crime Rate per 100,000
* - Agency did not report all 12 months in 2001

TABLE 38
Offenses, Clearances, Percent Cleared and Crime Rate by Agency - 2001

Area NCIC Number		Grand Total	Total Part 1	Murder	Rape	Robbery	Aggravated Assault	Burglary	Larceny	Motor Vehicle Theft	Arson	Total Part 2	Other Assaults	Forgery/ Counterfeiting	Fraud	Embezzlement	Stolen Property	Vandalism	Weapons	Prostitution	Other Sex Offen.	Narcotics	Gambling	Family/ Children	D.U.I.	Liquor Laws	Disorderly Cond.	Other Offenses
Crime Rate per 100,000	R	***5,374***	***1,841***	-	*18*	-	*55*	*762*	*948*	*55*	-	***3,533***	*502*	*18*	*483*	-	-	*967*	*18*	-	*37*	*204*	-	-	*316*	*148*	*223*	*613*
Silver Bay	O	**51**	**26**	-	-	-	1	2	22	1	-	**25**	4	-	-	-	-	-	-	1	-	-	-	-	2	-	14	4
PD	C	**9**	**2**	-	-	-	-	-	2	-	-	**7**	-	-	-	-	-	-	-	-	-	-	-	-	2	-	3	2
MN0380100	%	**18**	**8**	-	-	-	-	-	9	-	-	**28**	-	-	-	-	-	-	-	-	-	-	-	-	100	-	21	50
Pop. 2,068																												
Crime Rate per 100,000	R	***2,466***	***1,257***	-	-	-	*48*	*96*	*1,063*	*48*	-	***1,208***	*193*	-	-	-	-	-	-	*48*	-	-	-	-	*96*	-	*676*	*193*
Two Harbors*	O	**133**	**28**	1	-	-	3	-	21	3	-	**105**	16	-	34	-	5	11	-	-	-	9	-	2	6	5	8	9
PD	C	**118**	**22**	1	-	-	3	-	18	-	-	**96**	16	-	33	-	5	4	-	-	-	8	-	2	6	5	8	9
MN0380200	%	**89**	**79**	100	-	-	100	-	86	-	-	**91**	100	-	97	-	100	36	-	-	-	89	-	100	100	100	100	100
Pop. 3,613																												
Crime Rate per 100,000	R	***3,681***	***774***	*27*	-	-	*83*	-	*581*	*83*	-	***2,906***	*442*	-	*941*	-	*138*	*304*	-	-	-	*249*	-	*55*	*166*	*138*	*221*	*249*
LAKE OF THE WOODS	**O**	**319**	**80**	**-**	**2**	**-**	**-**	**6**	**69**	**3**	**-**	**239**	**7**	**2**	**56**	**-**	**-**	**36**	**-**	**-**	**3**	**27**	**-**	**-**	**25**	**6**	**11**	**66**
COUNTY TOTAL	**C**	**133**	**19**	**-**	**-**	**-**	**-**	**1**	**18**	**-**	**-**	**114**	**1**	**-**	**24**	**-**	**-**	**4**	**-**	**-**	**2**	**26**	**-**	**-**	**22**	**5**	**6**	**24**
MN0390000	**%**	**42**	**24**	**-**	**-**	**-**	**-**	**17**	**26**	**-**	**-**	**48**	**14**	**-**	**43**	**-**	**-**	**11**	**-**	**-**	**67**	**96**	**-**	**-**	**88**	**83**	**55**	**36**
Pop. 4,522																												
Crime Rate per 100,000	**R**	***7,054***	***1,769***	**-**	***44***	**-**	**-**	***132***	***1,525***	***66***	**-**	***5,285***	***154***	***44***	***1,238***	**-**	**-**	***796***	**-**	**-**	***66***	***597***	**-**	**-**	***552***	***132***	***243***	***1,459***
LE SUEUR	**O**	**457**	**172**	**-**	**2**	**-**	**7**	**20**	**137**	**6**	**-**	**285**	**37**	**2**	**9**	**-**	**1**	**66**	**-**	**-**	**7**	**41**	**-**	**-**	**55**	**43**	**12**	**12**
COUNTY TOTAL	**C**	**252**	**33**	**-**	**2**	**-**	**7**	**6**	**15**	**3**	**-**	**219**	**37**	**1**	**9**	**-**	**1**	**7**	**-**	**-**	**7**	**41**	**-**	**-**	**55**	**43**	**6**	**12**
	%	**55**	**19**	**-**	**100**	**-**	**100**	**30**	**11**	**50**	**-**	**77**	**100**	**50**	**100**	**-**	**100**	**11**	**-**	**-**	**100**	**100**	**-**	**-**	**100**	**100**	**50**	**100**
Pop. 24,024																												
Crime Rate per 100,000	**R**	***1,902***	***715***	**-**	***8***	**-**	***29***	***83***	***570***	***24***	**-**	***1,186***	***154***	***8***	***37***	**-**	***4***	***274***	**-**	**-**	***29***	***170***	**-**	**-**	***228***	***178***	***49***	***49***
Le Sueur	O	**329**	**123**	-	2	-	4	19	93	5	-	**206**	25	2	9	-	1	60	-	-	7	27	-	-	31	21	12	11
Sheriff	C	**166**	**23**	-	2	-	4	6	9	2	-	**143**	25	1	9	-	1	4	-	-	7	27	-	-	31	21	6	11
MN0400000	%	**50**	**19**	-	100	-	100	32	10	40	-	**69**	100	50	100	-	100	7	-	-	100	100	-	-	100	100	50	100
Pop. 20,102																												
Crime Rate per 100,000	R	***1,636***	***611***	-	*9*	-	*19*	*94*	*462*	*24*	-	***1,024***	*124*	*9*	*44*	-	*4*	*298*	-	-	*34*	*134*	-	-	*154*	*104*	*59*	*54*
Le Sueur*	O	**128**	**49**	-	-	-	3	1	44	1	-	**79**	12	-	-	-	-	6	-	-	-	14	-	-	24	22	-	1
PD	C	**86**	**10**	-	-	-	3	-	6	1	-	**76**	12	-	-	-	-	3	-	-	-	14	-	-	24	22	-	1
MN0400200	%	**67**	**20**	-	-	-	100	-	14	100	-	**96**	100	-	-	-	-	50	-	-	-	100	-	-	100	100	-	100
Pop. 3,922																												
Crime Rate per 100,000	R	***3,263***	***1,249***	-	-	-	*76*	*25*	*1,121*	*25*	-	***2,014***	*305*	-	-	-	-	*152*	-	-	-	*356*	-	-	*611*	*560*	-	*25*
LINCOLN*	**O**	**131**	**5**	**-**	**-**	**-**	**5**	**-**	**-**	**-**	**-**	**126**	**1**	**-**	**-**	**-**	**-**	**87**	**-**	**-**	**-**	**7**	**-**	**9**	**5**	**9**	**7**	**1**
COUNTY TOTAL	**C**	**16**	**-**	**-**	**-**	**-**	**-**	**-**	**-**	**-**	**-**	**16**	**-**	**-**	**-**	**-**	**-**	**6**	**-**	**-**	**-**	**-**	**-**	**-**	**1**	**5**	**4**	**-**
MN0410000	**%**	**12**	**-**	**-**	**-**	**-**	**-**	**-**	**-**	**-**	**-**	**13**	**-**	**-**	**-**	**-**	**-**	**7**	**-**	**-**	**-**	**-**	**-**	**-**	**20**	**56**	**57**	**-**
Pop. 6,429																												
Crime Rate per 100,000	**R**	***2,037***	***77***	**-**	**-**	**-**	***77***	**-**	**-**	**-**	**-**	***1,959***	***15***	**-**	**-**	**-**	**-**	***1,353***	**-**	**-**	**-**	***108***	**-**	***139***	***77***	***139***	***108***	***15***
LYON	**O**	**1,351**	**265**	**-**	**5**	**1**	**7**	**27**	**210**	**14**	**1**	**1,086**	**92**	**25**	**49**	**1**	**3**	**182**	**1**	**-**	**5**	**35**	**-**	**18**	**129**	**76**	**214**	**256**
COUNTY TOTAL	**C**	**1,103**	**110**	**-**	**4**	**-**	**7**	**8**	**84**	**7**	**-**	**993**	**89**	**18**	**43**	**1**	**2**	**122**	**1**	**-**	**5**	**34**	**-**	**17**	**129**	**76**	**209**	**247**
	%	**82**	**42**	**-**	**80**	**-**	**100**	**30**	**40**	**50**	**-**	**91**	**97**	**72**	**88**	**100**	**67**	**67**	**100**	**-**	**100**	**97**	**-**	**94**	**100**	**100**	**98**	**96**
Pop. 25,425																												
Crime Rate per 100,000	**R**	***5,313***	***1,042***	**-**	***19***	***3***	***27***	***106***	***825***	***55***	***3***	***4,271***	***361***	***98***	***192***	***3***	***11***	***715***	***3***	**-**	***19***	***137***	**-**	***70***	***507***	***298***	***841***	***1,006***
Lyon	O	**173**	**57**	-	-	-	-	13	38	6	-	**116**	7	1	4	-	-	39	-	-	-	12	-	-	30	7	2	14
Sheriff	C	**86**	**10**	-	-	-	-	2	5	3	-	**76**	6	1	2	-	-	4	-	-	-	12	-	-	30	7	2	12
MN0420000	%	**50**	**18**	-	-	-	-	15	13	50	-	**66**	86	100	50	-	-	10	-	-	-	100	-	-	100	100	100	86
Pop. 10,422																												
Crime Rate per 100,000	R	***1,659***	***546***	-	-	-	-	*124*	*364*	*57*	-	***1,113***	*67*	*9*	*38*	-	-	*374*	-	-	-	*115*	-	-	*287*	*67*	*19*	*134*
Marshall*	O	**1,178**	**208**	-	5	1	7	14	172	8	1	**970**	85	24	45	1	3	143	1	-	5	23	-	18	99	69	212	242
PD	C	**1,017**	**100**	-	4	-	7	6	79	4	-	**917**	83	17	41	1	2	118	1	-	5	22	-	17	99	69	207	235
MN0420100	%	**86**	**48**	-	80	-	100	43	46	50	-	**95**	98	71	91	100	67	83	100	-	100	96	-	94	100	100	98	97
Pop. 12,735																												
Crime Rate per 100,000	R	***9,250***	***1,633***	-	*39*	*7*	*54*	*109*	*1,350*	*62*	*7*	***7,616***	*667*	*188*	*353*	*7*	*23*	*1,122*	*7*	-	*39*	*180*	-	*141*	*777*	*541*	*1,664*	*1,900*

O = Number of Offenses C = Offenses Cleared
% = Percent Cleared R = Crime Rate per 100,000
* - Agency did not report all 12 months in 2001

TABLE 38
Offenses, Clearances, Percent Cleared and Crime Rate by Agency - 2001

Area NCIC Number		Grand Total	Total Part 1	Murder	Rape	Rob-bery	Aggra-vated Assault	Burg-lary	Larc-eny	Motor Vehicle Theft	Arson	Total Part 2	Other Assaults	Forgery/ Counter-feiting	Fraud	Embe-zzle-ment	Stolen Property	Vand-alism	Weap-ons	Prosti-tution	Other Sex Offen.	Narc-otics	Gamb-ling	Family/ Children	D.U.I.	Liquor Laws	Disor-derly Cond.	Other Offen-ses
Tracy*	O	-	-	-	-	-	-	-	-	-	-	-	-	-	-	-	-	-	-	-	-	-	-	-	-	-	-	-
PD	C	-	-	-	-	-	-	-	-	-	-	-	-	-	-	-	-	-	-	-	-	-	-	-	-	-	-	-
MN0420200	%	-	-	-	-	-	-	-	-	-	-	-	-	-	-	-	-	-	-	-	-	-	-	-	-	-	-	-
Pop. 2,268																												
Crime Rate per 100,000	R	-	-	-	-	-	-	-	-	-	-	-	-	-	-	-	-	-	-	-	-	-	-	-	-	-	-	-
MCLEOD	**O**	**4,811**	**1,135**	**-**	**31**	**2**	**42**	**163**	**842**	**46**	**9**	**3,676**	**248**	**56**	**475**	**1**	**13**	**536**	**26**	**-**	**63**	**113**	**-**	**58**	**279**	**189**	**297**	**1,322**
COUNTY TOTAL	**C**	**2,930**	**333**	**-**	**18**	**1**	**31**	**22**	**240**	**20**	**1**	**2,597**	**201**	**21**	**427**	**-**	**11**	**75**	**23**	**-**	**43**	**110**	**-**	**47**	**279**	**187**	**222**	**951**
	%	**61**	**29**	**-**	**58**	**50**	**74**	**13**	**29**	**43**	**11**	**71**	**81**	**38**	**90**	**-**	**85**	**14**	**88**	**-**	**68**	**97**	**-**	**81**	**100**	**99**	**75**	**72**
Pop. 34,898																												
Crime Rate per 100,000	***R***	***13,785***	***3,252***	***-***	***88***	***5***	***120***	***467***	***2,412***	***131***	***25***	***10,533***	***710***	***160***	***1,361***	***2***	***37***	***1,535***	***74***	***-***	***180***	***323***	***-***	***166***	***799***	***541***	***851***	***3,788***
McLeod	O	**2,060**	**265**	-	12	-	9	73	138	32	1	**1,795**	61	7	84	1	6	188	6	-	33	38	-	34	91	93	58	1,095
Sheriff	C	**1,256**	**65**	-	8	-	6	14	21	16	-	**1,191**	45	5	66	-	5	13	6	-	19	37	-	27	91	92	27	758
MN0430000	%	**61**	**25**	-	67	-	67	19	15	50	-	**66**	74	71	79	-	83	7	100	-	58	97	-	79	100	99	47	69
Pop. 16,365																												
Crime Rate per 100,000	R	***12,587***	***1,619***	-	*73*	-	*54*	*446*	*843*	*195*	*6*	***10,968***	*372*	*42*	*513*	*6*	*36*	*1,148*	*36*	-	*201*	*232*	-	*207*	*556*	*568*	*354*	*6,691*
Glencoe	O	**1,048**	**169**	-	3	-	4	14	142	5	1	**879**	64	20	247	-	4	120	6	-	4	35	-	2	42	69	176	90
PD	C	**763**	**35**	-	-	-	3	1	31	-	-	**728**	55	5	243	-	3	32	6	-	2	35	-	-	42	69	150	86
MN0430100	%	**73**	**21**	-	-	-	75	7	22	-	-	**83**	86	25	98	-	75	27	100	-	50	100	-	-	100	100	85	96
Pop. 5,453																												
Crime Rate per 100,000	R	***19,218***	***3,099***	-	*55*	-	*73*	*256*	*2,604*	*91*	*18*	***16,119***	*1,173*	*366*	*4,529*	-	*73*	*2,200*	*110*	-	*73*	*641*	-	*36*	*770*	*1,265*	*3,227*	*1,650*
Hutchinson	O	**1,703**	**701**	-	16	2	29	76	562	9	7	**1,002**	123	29	144	-	3	228	14	-	26	40	-	22	146	27	63	137
PD	C	**911**	**233**	-	10	1	22	7	188	4	1	**678**	101	11	118	-	3	30	11	-	22	38	-	20	146	26	45	107
MN0430200	%	**53**	**33**	-	63	50	76	9	33	44	14	**68**	82	38	82	-	100	13	79	-	85	95	-	91	100	96	71	78
Pop. 13,080																												
Crime Rate per 100,000	R	***13,019***	***5,359***	-	*122*	*15*	*221*	*581*	*4,296*	*68*	*53*	***7,660***	*940*	*221*	*1,100*	-	*22*	*1,743*	*107*	-	*198*	*305*	-	*168*	*1,116*	*206*	*481*	*1,047*
MAHNOMEN	**O**	**1,088**	**240**	**-**	**12**	**-**	**31**	**41**	**110**	**44**	**2**	**848**	**145**	**11**	**109**	**-**	**3**	**107**	**5**	**-**	**6**	**16**	**1**	**18**	**103**	**102**	**88**	**134**
COUNTY TOTAL	**C**	**892**	**168**	**-**	**8**	**-**	**30**	**21**	**73**	**34**	**2**	**724**	**111**	**4**	**107**	**-**	**1**	**68**	**4**	**-**	**5**	**16**	**1**	**14**	**103**	**100**	**81**	**109**
MN0440000	**%**	**82**	**70**	**-**	**67**	**-**	**96**	**51**	**66**	**77**	**100**	**85**	**77**	**36**	**98**	**-**	**33**	**64**	**80**	**-**	**83**	**100**	**100**	**78**	**100**	**98**	**92**	**81**
Pop. 5,190																												
Crime Rate per 100,000	***R***	***20,963***	***4,624***	***-***	***231***	***-***	***597***	***789***	***2,119***	***847***	***38***	***16,339***	***2,793***	***211***	***2,100***	***-***	***57***	***2,061***	***96***	***-***	***115***	***308***	***19***	***346***	***1,984***	***1,965***	***1,695***	***2,581***
MARSHALL	**O**	**589**	**123**	**-**	**-**	**1**	**-**	**20**	**89**	**13**	**-**	**466**	**32**	**3**	**141**	**-**	**-**	**145**	**-**	**-**	**3**	**4**	**-**	**-**	**18**	**46**	**33**	**41**
COUNTY TOTAL	**C**	**322**	**33**	**-**	**-**	**-**	**-**	**5**	**22**	**6**	**-**	**289**	**26**	**2**	**121**	**-**	**-**	**29**	**-**	**-**	**3**	**3**	**-**	**-**	**18**	**43**	**20**	**24**
MN0450000	**%**	**55**	**27**	**-**	**-**	**-**	**-**	**25**	**25**	**46**	**-**	**62**	**81**	**67**	**86**	**-**	**-**	**20**	**-**	**-**	**100**	**75**	**-**	**-**	**100**	**93**	**61**	**59**
Pop. 10,155																												
Crime Rate per 100,000	***R***	***5,800***	***1,211***	***-***	***-***	***9***	***-***	***196***	***876***	***128***	***-***	***4,588***	***315***	***29***	***1,388***	***-***	***-***	***1,427***	***-***	***-***	***29***	***39***	***-***	***-***	***177***	***452***	***324***	***403***
MARTIN	**O**	**2,318**	**530**	**-**	**7**	**1**	**18**	**95**	**385**	**22**	**2**	**1,788**	**162**	**48**	**158**	**-**	**6**	**362**	**28**	**-**	**36**	**71**	**-**	**53**	**99**	**108**	**315**	**342**
COUNTY TOTAL	**C**	**1,124**	**142**	**-**	**6**	**-**	**8**	**14**	**106**	**7**	**1**	**982**	**100**	**14**	**36**	**-**	**4**	**60**	**17**	**-**	**7**	**67**	**-**	**21**	**97**	**107**	**200**	**252**
	%	**48**	**27**	**-**	**86**	**-**	**44**	**15**	**28**	**32**	**50**	**55**	**62**	**29**	**23**	**-**	**67**	**17**	**61**	**-**	**19**	**94**	**-**	**40**	**98**	**99**	**63**	**74**
Pop. 21,802																												
Crime Rate per 100,000	***R***	***10,632***	***2,430***	***-***	***32***	***4***	***82***	***435***	***1,765***	***100***	***9***	***8,201***	***743***	***220***	***724***	***-***	***27***	***1,660***	***128***	***-***	***165***	***325***	***-***	***243***	***454***	***495***	***1,444***	***1,568***
Martin	O	**176**	**49**	-	-	-	2	20	25	2	-	**127**	13	3	10	-	1	21	1	-	5	8	-	8	30	6	6	15
Sheriff	C	**102**	**12**	-	-	-	1	5	5	1	-	**90**	11	1	6	-	-	13	1	-	-	8	-	1	28	6	1	14
MN0460000	%	**58**	**24**	-	-	-	50	25	20	50	-	**71**	85	33	60	-	-	62	100	-	-	100	-	13	93	100	17	93
Pop. 10,913																												
Crime Rate per 100,000	R	***1,612***	***449***	-	-	-	*18*	*183*	*229*	*18*	-	***1,163***	*119*	*27*	*91*	-	*9*	*192*	*9*	-	*45*	*73*	-	*73*	*274*	*54*	*54*	*137*
Fairmont	O	**2,142**	**481**	-	7	1	16	75	360	20	2	**1,661**	149	45	148	-	5	341	27	-	31	63	-	45	69	102	309	327
PD	C	**1,022**	**130**	-	6	-	7	9	101	6	1	**892**	89	13	30	-	4	47	16	-	7	59	-	20	69	101	199	238
MN0460100	%	**48**	**27**	-	86	-	44	12	28	30	50	**54**	60	29	20	-	80	14	59	-	23	94	-	44	100	99	64	73
Pop. 10,889																												
Crime Rate per 100,000	R	***19,671***	***4,417***	-	*64*	*9*	*146*	*688*	*3,306*	*183*	*18*	***15,253***	*1,368*	*413*	*1,359*	-	*45*	*3,131*	*247*	-	*284*	*578*	-	*413*	*633*	*936*	*2,837*	*3,003*
MEEKER	**O**	**2,032**	**644**	**-**	**21**	**1**	**11**	**136**	**449**	**24**	**2**	**1,388**	**229**	**41**	**174**	**-**	**9**	**305**	**9**	**-**	**7**	**51**	**2**	**19**	**79**	**34**	**202**	**227**
COUNTY TOTAL	**C**	**1,039**	**115**	**-**	**14**	**-**	**8**	**10**	**75**	**8**	**-**	**924**	**193**	**12**	**131**	**-**	**5**	**44**	**5**	**-**	**2**	**49**	**2**	**17**	**76**	**34**	**158**	**196**

O = Number of Offenses C = Offenses Cleared
% = Percent Cleared R = Crime Rate per 100,000
* - Agency did not report all 12 months in 2001

TABLE 38
Offenses, Clearances, Percent Cleared and Crime Rate by Agency - 2001

Area NCIC Number		Grand Total	Total Part 1	Murder	Rape	Rob-bery	Aggra-vated Assault	Burg-lary	Larc-eny	Motor Vehicle Theft	Arson	Total Part 2	Other Assaults	Forgery/ Counter-feiting	Fraud	Embe-zzle-ment	Stolen Property	Vand-alism	Weap-ons	Prosti-tution	Other Sex Offen.	Narc-otics	Gamb-ling	Family/ Children	D.U.I.	Liquor Laws	Disor-derly Cond.	Other Offen-ses
	%	51	18	-	67	-	73	7	17	33	-	67	84	29	75	-	56	14	56	-	29	96	100	89	96	100	78	86
Pop. 22,644																												
Crime Rate per 100,000	R	8,973	2,844	-	92	4	48	600	1,982	105	8	6,129	1,011	181	768	-	39	1,346	39	-	30	225	8	83	348	150	892	1,002
Meeker	O	1,177	392	-	17	1	8	103	248	15	-	785	117	13	115	-	5	182	3	-	2	33	2	3	54	21	112	123
Sheriff	C	591	74	-	11	-	6	6	47	4	-	517	98	6	94	-	3	28	1	-	1	32	2	1	52	21	78	100
MN0470000	%	50	19	-	65	-	75	6	19	27	-	66	84	46	82	-	60	15	33	-	50	97	100	33	96	100	70	81
Pop. 16,082																												
Crime Rate per 100,000	R	7,318	2,437	-	105	6	49	640	1,542	93	-	4,881	727	80	715	-	31	1,131	18	-	12	205	12	18	335	130	696	764
Litchfield	O	855	252	-	4	-	3	33	201	9	2	603	112	28	59	-	4	123	6	-	5	18	-	16	25	13	90	104
PD	C	448	41	-	3	-	2	4	28	4	-	407	95	6	37	-	2	16	4	-	1	17	-	16	24	13	80	96
MN0470100	%	52	16	-	75	-	67	12	14	44	-	67	85	21	63	-	50	13	67	-	20	94	-	100	96	100	89	92
Pop. 6,562																												
Crime Rate per 100,000	R	13,029	3,840	-	60	-	45	502	3,063	137	30	9,189	1,706	426	899	-	60	1,874	91	-	76	274	-	243	380	198	1,371	1,584
MILLE LACS	O	4,682	1,020	-	16	1	41	167	710	80	5	3,662	331	29	257	1	11	431	14	1	41	153	-	82	268	239	233	1,571
COUNTY TOTAL	C	3,472	413	-	14	-	33	46	274	45	1	3,059	276	17	246	1	11	174	11	-	28	141	-	72	266	237	222	1,357
	%	74	40	-	88	-	80	28	39	56	20	84	83	59	96	100	100	40	79	-	68	92	-	88	99	99	95	86
Pop. 22,337																												
Crime Rate per 100,000	R	20,960	4,566	-	71	4	183	747	3,178	358	22	16,394	1,481	129	1,150	4	49	1,929	62	4	183	684	-	367	1,199	1,069	1,043	7,033
Mille Lacs	O	4,121	805	-	16	1	31	141	541	71	4	3,316	295	19	226	1	11	320	14	1	35	124	-	82	233	217	216	1,522
Sheriff	C	3,164	335	-	14	-	23	39	216	42	1	2,829	243	11	218	1	11	164	11	-	24	112	-	72	231	215	205	1,311
MN0480000	%	77	42	-	88	-	74	28	40	59	25	85	82	58	96	100	100	51	79	-	69	90	-	88	99	99	95	86
Pop. 18,404																												
Crime Rate per 100,000	R	22,391	4,374	-	86	5	168	766	2,939	385	21	18,017	1,602	103	1,227	5	59	1,738	76	5	190	673	-	445	1,266	1,179	1,173	8,269
Princeton	O	561	215	-	-	-	10	26	169	9	1	346	36	10	31	-	-	111	-	-	6	29	-	-	35	22	17	49
PD	C	308	78	-	-	-	10	7	58	3	-	230	33	6	28	-	-	10	-	-	4	29	-	-	35	22	17	46
MN0480200	%	55	36	-	-	-	100	27	34	33	-	66	92	60	90	-	-	9	-	-	67	100	-	-	100	100	100	94
Pop. 3,933																												
Crime Rate per 100,000	R	14,263	5,466	-	-	-	254	661	4,296	228	25	8,797	915	254	788	-	-	2,822	-	-	152	737	-	-	889	559	432	1,245
MORRISON	O	3,093	805	-	3	-	16	155	562	64	5	2,288	202	49	92	1	6	688	47	1	34	85	1	12	193	95	278	504
COUNTY TOTAL	C	2,140	348	-	2	-	13	50	251	30	2	1,792	178	23	60	-	6	333	45	1	28	78	1	10	188	90	268	483
	%	69	43	-	67	-	81	32	45	47	40	78	88	47	65	-	100	48	96	100	82	92	100	83	97	95	96	96
Pop. 31,712																												
Crime Rate per 100,000	R	9,753	2,538	-	9	-	50	488	1,772	201	15	7,214	636	154	290	3	18	2,169	148	3	107	268	3	37	608	299	876	1,589
Morrison	O	2,109	487	-	2	-	10	137	293	42	3	1,622	131	18	46	-	5	483	47	1	28	37	1	11	113	62	239	400
Sheriff	C	1,632	268	-	2	-	10	49	184	22	1	1,364	119	15	41	-	5	288	45	1	24	33	1	10	109	58	231	384
MN0490000	%	77	55	-	100	-	100	36	63	52	33	84	91	83	89	-	100	60	96	100	86	89	100	91	96	94	97	96
Pop. 23,993																												
Crime Rate per 100,000	R	8,790	2,029	-	8	-	41	570	1,221	175	12	6,760	545	75	191	-	20	2,013	195	4	116	154	4	45	470	258	996	1,667
Little Falls	O	984	318	-	1	-	6	18	269	22	2	666	71	31	46	1	1	205	-	-	6	48	-	1	80	33	39	104
PD	C	508	80	-	-	-	3	1	67	8	1	428	59	8	19	-	1	45	-	-	4	45	-	-	79	32	37	99
MN0490100	%	52	25	-	-	-	50	6	25	36	50	64	83	26	41	-	100	22	-	-	67	94	-	-	99	97	95	95
Pop. 7,719																												
Crime Rate per 100,000	R	12,747	4,119	-	12	-	77	233	3,484	285	25	8,628	919	401	595	12	12	2,655	-	-	77	621	-	12	1,036	427	505	1,347
MOWER	O	5,799	1,490	2	26	9	74	223	1,054	92	10	4,309	457	104	343	-	7	751	8	3	53	149	1	48	336	134	423	1,492
COUNTY TOTAL	C	3,375	497	2	11	5	53	75	301	46	4	2,878	289	40	232	-	7	232	6	3	21	133	1	17	335	130	236	1,196
	%	58	33	100	42	56	72	34	29	50	40	67	63	38	68	-	100	31	75	100	40	89	100	35	100	97	56	80
Pop. 38,603																												
Crime Rate per 100,000	R	15,022	3,859	5	67	23	191	577	2,730	238	25	11,162	1,183	269	888	-	18	1,945	20	7	137	385	2	124	870	347	1,095	3,864
Mower	O	1,130	275	2	7	-	14	84	148	19	1	855	79	15	42	-	3	104	2	-	9	30	-	12	71	39	58	391
Sheriff	C	691	73	2	4	-	10	18	28	10	1	618	47	5	20	-	3	25	1	-	5	28	-	7	71	35	30	341
MN0500000	%	61	27	100	57	-	71	21	19	53	100	72	59	33	48	-	100	24	50	-	56	93	-	58	100	90	52	87
Pop. 15,289																												

O = Number of Offenses C = Offenses Cleared
% = Percent Cleared R = Crime Rate per 100,000
* - Agency did not report all 12 months in 2001

TABLE 38
Offenses, Clearances, Percent Cleared and Crime Rate by Agency - 2001

Area NCIC Number		Grand Total	Total Part 1	Murder	Rape	Rob-bery	Aggra-vated Assault	Burg-lary	Larc-eny	Motor Vehicle Theft	Arson	Total Part 2	Other Assaults	Forgery/ Counter-feiting	Fraud	Embe-zzle-ment	Stolen Property	Vand-alism	Weap-ons	Prosti-tution	Other Sex Offen.	Narc-otics	Gamb-ling	Family/ Children	D.U.I.	Liquor Laws	Disor-derly Cond.	Other Offen-ses
Crime Rate per 100,000	R	***7,390***	***1,798***	*13*	*45*	*-*	*91*	*549*	*968*	*124*	*6*	***5,592***	*516*	*98*	*274*	*-*	*19*	*680*	*13*	*-*	*58*	*196*	*-*	*78*	*464*	*255*	*379*	*2,557*
Austin	O	**4,669**	**1,215**	-	19	9	60	139	906	73	9	**3,454**	378	89	301	-	4	647	6	3	44	119	1	36	265	95	365	1,101
PD	C	**2,684**	**424**	-	7	5	43	57	273	36	3	**2,260**	242	35	212	-	4	207	5	3	16	105	1	10	264	95	206	855
MN0500100	%	**57**	**35**	-	37	56	72	41	30	49	33	**65**	64	39	70	-	100	32	83	100	36	88	100	28	100	100	56	78
Pop. 23,314																												
Crime Rate per 100,000	R	***20,026***	***5,211***	*-*	*81*	*38*	*257*	*596*	*3,886*	*313*	*38*	***14,815***	*1,621*	*381*	*1,291*	*-*	*17*	*2,775*	*25*	*12*	*188*	*510*	*4*	*154*	*1,136*	*407*	*1,565*	*4,722*
MURRAY	**O**	**744**	**115**	**-**	**4**	**-**	**3**	**20**	**84**	**4**	**-**	**629**	**15**	**2**	**35**	**-**	**-**	**109**	**2**	**-**	**3**	**6**	**-**	**-**	**16**	**54**	**3**	**384**
COUNTY TOTAL	**C**	**621**	**52**	**-**	**2**	**-**	**2**	**8**	**36**	**4**	**-**	**569**	**14**	**2**	**29**	**-**	**-**	**78**	**2**	**-**	**3**	**5**	**-**	**-**	**13**	**54**	**3**	**366**
	%	**83**	**45**	**-**	**50**	**-**	**67**	**40**	**43**	**100**	**-**	**90**	**93**	**100**	**83**	**-**	**-**	**72**	**100**	**-**	**100**	**83**	**-**	**-**	**81**	**100**	**100**	**95**
Pop. 9,165																												
Crime Rate per 100,000	***R***	***8,117***	***1,254***	***-***	***43***	***-***	***32***	***218***	***916***	***43***	***-***	***6,863***	***163***	***21***	***381***	***-***	***-***	***1,189***	***21***	***-***	***32***	***65***	***-***	***-***	***174***	***589***	***32***	***4,189***
Murray	O	**319**	**90**	-	2	-	2	17	65	4	-	**229**	8	-	11	-	-	64	2	-	2	1	-	-	6	35	2	98
Sheriff	C	**218**	**35**	-	1	-	2	6	22	4	-	**183**	7	-	7	-	-	43	2	-	2	1	-	-	3	35	2	81
MN0510000	%	**68**	**39**	-	50	-	100	35	34	100	-	**80**	88	-	64	-	-	67	100	-	100	100	-	-	50	100	100	83
Pop. 7,093																												
Crime Rate per 100,000	R	***4,497***	***1,268***	*-*	*28*	*-*	*28*	*239*	*916*	*56*	*-*	***3,228***	*112*	*-*	*155*	*-*	*-*	*902*	*28*	*-*	*28*	*14*	*-*	*-*	*84*	*493*	*28*	*1,381*
Slayton*	O	**425**	**25**	-	2	-	1	3	19	-	-	**400**	7	2	24	-	-	45	-	-	1	5	-	-	10	19	1	286
PD	C	**403**	**17**	-	1	-	-	2	14	-	-	**386**	7	2	22	-	-	35	-	-	1	4	-	-	10	19	1	285
MN0510200	%	**95**	**68**	-	50	-	-	67	74	-	-	**97**	100	100	92	-	-	78	-	-	100	80	-	-	100	100	100	100
Pop. 2,072																												
Crime Rate per 100,000	R	***20,511***	***1,206***	*-*	*96*	*-*	*48*	*144*	*916*	*-*	*-*	***19,305***	*337*	*96*	*1,158*	*-*	*-*	*2,171*	*-*	*-*	*48*	*241*	*-*	*-*	*482*	*916*	*48*	*13,803*
NICOLLET	**O**	**3,220**	**749**	**-**	**18**	**3**	**24**	**58**	**618**	**23**	**5**	**2,471**	**129**	**28**	**105**	**-**	**8**	**546**	**14**	**1**	**41**	**51**	**-**	**95**	**218**	**134**	**355**	**746**
COUNTY TOTAL	**C**	**1,864**	**150**	**-**	**12**	**2**	**20**	**5**	**97**	**14**	**-**	**1,714**	**122**	**14**	**73**	**-**	**7**	**90**	**11**	**-**	**31**	**45**	**-**	**90**	**212**	**132**	**326**	**561**
	%	**58**	**20**	**-**	**67**	**67**	**83**	**9**	**16**	**61**	**-**	**69**	**95**	**50**	**70**	**-**	**88**	**16**	**79**	**-**	**76**	**88**	**-**	**95**	**97**	**99**	**92**	**75**
Pop. 29,771																												
Crime Rate per 100,000	***R***	***10,815***	***2,515***	***-***	***60***	***10***	***80***	***194***	***2,075***	***77***	***16***	***8,300***	***433***	***94***	***352***	***-***	***26***	***1,833***	***47***	***3***	***137***	***171***	***-***	***319***	***732***	***450***	***1,192***	***2,505***
Nicollet	O	**980**	**93**	-	3	-	6	25	52	3	4	**887**	12	4	57	-	1	105	4	-	2	5	-	10	4	19	36	628
Sheriff	C	**613**	**19**	-	1	-	6	4	6	2	-	**594**	12	2	39	-	1	21	1	-	2	5	-	10	4	17	23	457
MN0520000	%	**63**	**20**	-	33	-	100	16	12	67	-	**67**	100	50	68	-	100	20	25	-	100	100	-	100	100	89	64	73
Pop. 8,226																												
Crime Rate per 100,000	R	***11,913***	***1,130***	*-*	*36*	*-*	*72*	*303*	*632*	*36*	*48*	***10,782***	*145*	*48*	*692*	*-*	*12*	*1,276*	*48*	*-*	*24*	*60*	*-*	*121*	*48*	*230*	*437*	*7,634*
North Mankato	O	**1,062**	**286**	-	8	2	-	6	260	10	-	**776**	61	15	30	-	1	240	3	-	21	14	-	73	95	38	155	30
PD	C	**589**	**51**	-	7	1	-	-	34	9	-	**538**	61	6	22	-	-	28	3	-	19	14	-	72	95	38	155	25
MN0520100	%	**55**	**18**	-	88	50	-	-	13	90	-	**69**	100	40	73	-	-	12	100	-	90	100	-	99	100	100	100	83
Pop. 11,798																												
Crime Rate per 100,000	R	***9,001***	***2,424***	*-*	*67*	*16*	*-*	*50*	*2,203*	*84*	*-*	***6,577***	*517*	*127*	*254*	*-*	*8*	*2,034*	*25*	*-*	*177*	*118*	*-*	*618*	*805*	*322*	*1,313*	*254*
St. Peter	O	**1,178**	**370**	-	7	1	18	27	306	10	1	**808**	56	9	18	-	6	201	7	1	18	32	-	12	119	77	164	88
PD	C	**662**	**80**	-	4	1	14	1	57	3	-	**582**	49	6	12	-	6	41	7	-	10	26	-	8	113	77	148	79
MN0520200	%	**56**	**22**	-	57	100	78	4	19	30	-	**72**	88	67	67	-	100	20	100	-	56	81	-	67	95	100	90	90
Pop. 9,747																												
Crime Rate per 100,000	R	***12,085***	***3,796***	*-*	*71*	*10*	*184*	*277*	*3,139*	*102*	*10*	***8,289***	*574*	*92*	*184*	*-*	*61*	*2,062*	*71*	*10*	*184*	*328*	*-*	*123*	*1,220*	*789*	*1,682*	*902*
NOBLES	**O**	**1,173**	**494**	**1**	**8**	**1**	**30**	**99**	**334**	**20**	**1**	**679**	**76**	**23**	**69**	**-**	**3**	**215**	**6**	**1**	**4**	**23**	**-**	**-**	**123**	**12**	**56**	**68**
COUNTY TOTAL	**C**	**561**	**143**	**1**	**5**	**-**	**24**	**17**	**89**	**7**	**-**	**418**	**52**	**15**	**64**	**-**	**3**	**15**	**6**	**1**	**3**	**22**	**-**	**-**	**123**	**12**	**43**	**59**
	%	**48**	**29**	**100**	**63**	**-**	**80**	**17**	**27**	**35**	**-**	**62**	**68**	**65**	**93**	**-**	**100**	**7**	**100**	**100**	**75**	**96**	**-**	**-**	**100**	**100**	**77**	**87**
Pop. 20,832																												
Crime Rate per 100,000	***R***	***5,630***	***2,371***	***4***	***38***	***4***	***144***	***475***	***1,603***	***96***	***4***	***3,259***	***364***	***110***	***331***	***-***	***14***	***1,032***	***28***	***4***	***19***	***110***	***-***	***-***	***590***	***57***	***268***	***326***
Nobles	O	**184**	**66**	-	2	-	3	18	36	6	1	**118**	12	-	4	-	1	37	4	-	1	1	-	-	24	7	5	22
Sheriff	C	**91**	**13**	-	1	-	3	4	2	3	-	**78**	11	-	4	-	1	3	4	-	1	1	-	-	24	7	3	19
MN0530000	%	**49**	**20**	-	50	-	100	22	6	50	-	**66**	92	-	100	-	100	8	100	-	100	100	-	-	100	100	60	86
Pop. 9,549																												
Crime Rate per 100,000	R	***1,926***	***691***	*-*	*20*	*-*	*31*	*188*	*377*	*62*	*10*	***1,235***	*125*	*-*	*41*	*-*	*10*	*387*	*41*	*-*	*10*	*10*	*-*	*-*	*251*	*73*	*52*	*230*

O = Number of Offenses C = Offenses Cleared
% = Percent Cleared R = Crime Rate per 100,000
* - Agency did not report all 12 months in 2001

TABLE 38
Offenses, Clearances, Percent Cleared and Crime Rate by Agency - 2001

Area NCIC Number		Grand Total	Total Part 1	Murder	Rape	Rob-bery	Aggra-vated Assault	Burg-lary	Larc-eny	Motor Vehicle Theft	Arson	Total Part 2	Other Assaults	Forgery/ Counter-feiting	Fraud	Embe-zzle-ment	Stolen Property	Vand-alism	Weap-ons	Prosti-tution	Other Sex Offen.	Narc-otics	Gamb-ling	Family/ Children	D.U.I.	Liquor Laws	Disor-derly Cond.	Other Offen-ses
Worthington	O	989	428	1	6	1	27	81	298	14	-	561	64	23	65	-	2	178	2	1	3	22	-	-	99	5	51	46
PD	C	470	130	1	4	-	21	13	87	4	-	340	41	15	60	-	2	12	2	1	2	21	-	-	99	5	40	40
MN0530100	%	48	30	100	67	-	78	16	29	29	-	61	64	65	92	-	100	7	100	100	67	95	-	-	100	100	78	87
Pop. 11,283																												
Crime Rate per 100,000	R	*8,765*	*3,793*	*8*	*53*	*8*	*239*	*717*	*2,641*	*124*	-	*4,972*	*567*	*203*	*576*	-	*17*	*1,577*	*17*	*8*	*26*	*194*	-	-	*877*	*44*	*452*	*407*
NORMAN	**O**	**399**	**87**	**1**	**1**	**-**	**2**	**14**	**63**	**6**	**-**	**312**	**24**	**3**	**75**	**-**	**-**	**68**	**-**	**-**	**3**	**7**	**-**	**6**	**20**	**51**	**13**	**42**
COUNTY TOTAL	**C**	**257**	**21**	**-**	**1**	**-**	**2**	**1**	**15**	**2**	**-**	**236**	**19**	**2**	**73**	**-**	**-**	**28**	**-**	**-**	**1**	**6**	**-**	**1**	**20**	**51**	**7**	**28**
MN0540000	**%**	**64**	**24**	**-**	**100**	**-**	**100**	**7**	**24**	**33**	**-**	**76**	**79**	**67**	**97**	**-**	**-**	**41**	**-**	**-**	**33**	**86**	**-**	**17**	**100**	**100**	**54**	**67**
Pop. 7,442																												
Crime Rate per 100,000	**R**	***5,361***	***1,169***	***13***	***13***	***-***	***26***	***188***	***846***	***80***	***-***	***4,192***	***322***	***40***	***1,007***	***-***	***-***	***913***	***-***	***-***	***40***	***94***	***-***	***80***	***268***	***685***	***174***	***564***
OLMSTED	**O**	**9,212**	**4,010**	**3**	**46**	**71**	**167**	**676**	**2,771**	**259**	**17**	**5,202**	**598**	**201**	**317**	**-**	**52**	**981**	**35**	**2**	**89**	**412**	**-**	**42**	**558**	**286**	**433**	**1,196**
COUNTY TOTAL	**C**	**4,467**	**997**	**3**	**27**	**20**	**113**	**53**	**739**	**39**	**3**	**3,470**	**451**	**64**	**175**	**-**	**35**	**96**	**28**	**1**	**52**	**331**	**-**	**19**	**552**	**284**	**294**	**1,088**
	%	**48**	**25**	**100**	**59**	**28**	**68**	**8**	**27**	**15**	**18**	**67**	**75**	**32**	**55**	**-**	**67**	**10**	**80**	**50**	**58**	**80**	**-**	**45**	**99**	**99**	**68**	**91**
Pop. 124,277																												
Crime Rate per 100,000	**R**	***7,412***	***3,226***	***2***	***37***	***57***	***134***	***543***	***2,229***	***208***	***13***	***4,185***	***481***	***161***	***255***	***-***	***41***	***789***	***28***	***1***	***71***	***331***	***-***	***33***	***448***	***230***	***348***	***962***
Olmsted	O	1,146	430	-	7	5	18	111	223	60	6	716	82	10	24	-	7	130	8	-	10	58	-	3	123	36	52	173
Sheriff	C	563	75	-	7	2	15	7	27	16	1	488	65	3	7	-	1	13	6	-	9	55	-	3	121	35	24	146
MN0550000	%	49	17	-	100	40	83	6	12	27	17	68	79	30	29	-	14	10	75	-	90	95	-	100	98	97	46	84
Pop. 33,060																												
Crime Rate per 100,000	R	*3,466*	*1,300*	*-*	*21*	*15*	*54*	*335*	*674*	*181*	*18*	*2,165*	*248*	*30*	*72*	*-*	*21*	*393*	*24*	*-*	*30*	*175*	*-*	*9*	*372*	*108*	*157*	*523*
Rochester	O	7,805	3,483	3	38	66	147	545	2,482	191	11	4,322	489	184	290	-	44	813	25	2	74	342	-	37	420	246	370	986
PD	C	3,788	903	3	19	18	96	42	701	22	2	2,885	368	58	167	-	34	81	21	1	42	266	-	15	416	245	262	909
MN0550100	%	49	26	100	50	27	65	8	28	12	18	67	75	32	58	-	77	10	84	50	57	78	-	41	99	100	71	92
Pop. 85,806																												
Crime Rate per 100,000	R	*9,096*	*4,059*	*3*	*44*	*76*	*171*	*635*	*2,892*	*222*	*12*	*5,036*	*569*	*214*	*337*	*-*	*51*	*947*	*29*	*2*	*86*	*398*	*-*	*43*	*489*	*286*	*431*	*1,149*
Stewartville	O	261	97	-	1	-	2	20	66	8	-	164	27	7	3	-	1	38	2	-	5	12	-	2	15	4	11	37
PD	C	116	19	-	1	-	2	4	11	1	-	97	18	3	1	-	-	2	1	-	1	10	-	1	15	4	8	33
MN055020X	%	44	20	-	100	-	100	20	17	13	-	59	67	43	33	-	-	5	50	-	20	83	-	50	100	100	73	89
Pop. 5,411																												
Crime Rate per 100,000	R	*4,823*	*1,792*	*-*	*18*	*-*	*36*	*369*	*1,219*	*147*	*-*	*3,030*	*498*	*129*	*55*	*-*	*18*	*702*	*36*	*-*	*92*	*221*	*-*	*36*	*277*	*73*	*203*	*683*
OTTER TAIL	**O**	**4,788**	**1,173**	**2**	**19**	**3**	**39**	**229**	**815**	**59**	**7**	**3,615**	**334**	**105**	**1,166**	**-**	**6**	**585**	**15**	**-**	**53**	**70**	**1**	**249**	**295**	**132**	**280**	**324**
COUNTY TOTAL	**C**	**2,564**	**353**	**2**	**16**	**3**	**30**	**54**	**220**	**26**	**2**	**2,211**	**275**	**55**	**646**	**-**	**4**	**110**	**12**	**-**	**42**	**61**	**1**	**208**	**292**	**124**	**168**	**213**
	%	**54**	**30**	**100**	**84**	**100**	**77**	**24**	**27**	**44**	**29**	**61**	**82**	**52**	**55**	**-**	**67**	**19**	**80**	**-**	**79**	**87**	**100**	**84**	**99**	**94**	**60**	**66**
Pop. 57,109																												
Crime Rate per 100,000	**R**	***8,383***	***2,053***	***3***	***33***	***5***	***68***	***400***	***1,427***	***103***	***12***	***6,330***	***584***	***183***	***2,041***	***-***	***10***	***1,024***	***26***	***-***	***92***	***122***	***1***	***436***	***516***	***231***	***490***	***567***
Otter Tail	O	2,262	584	2	12	-	20	149	360	34	7	1,678	141	49	427	-	3	304	7	-	32	24	1	136	195	56	132	171
Sheriff	C	1,058	140	2	11	-	18	25	66	16	2	918	114	19	186	-	2	38	6	-	24	23	1	111	192	54	59	89
MN0560000	%	47	24	100	92	-	90	17	18	47	29	55	81	39	44	-	67	13	86	-	75	96	100	82	98	96	45	52
Pop. 43,638																												
Crime Rate per 100,000	R	*5,183*	*1,338*	*4*	*27*	*-*	*45*	*341*	*824*	*77*	*16*	*3,845*	*323*	*112*	*978*	*-*	*6*	*696*	*16*	*-*	*73*	*54*	*2*	*311*	*446*	*128*	*302*	*391*
Fergus Falls	O	2,526	589	-	7	3	19	80	455	25	-	1,937	193	56	739	-	3	281	8	-	21	46	-	113	100	76	148	153
PD	C	1,506	213	-	5	3	12	29	154	10	-	1,293	161	36	460	-	2	72	6	-	18	38	-	97	100	70	109	124
MN0560100	%	60	36	-	71	100	63	36	34	40	-	67	83	64	62	-	67	26	75	-	86	83	-	86	100	92	74	81
Pop. 13,471																												
Crime Rate per 100,000	R	*18,751*	*4,372*	*-*	*51*	*22*	*141*	*593*	*3,377*	*185*	*-*	*14,379*	*1,432*	*415*	*5,485*	*-*	*22*	*2,085*	*59*	*-*	*155*	*341*	*-*	*838*	*742*	*564*	*1,098*	*1,135*
PENNINGTON	**O**	**1,468**	**403**	**-**	**6**	**1**	**5**	**58**	**310**	**22**	**1**	**1,065**	**79**	**29**	**252**	**-**	**7**	**219**	**10**	**-**	**13**	**28**	**-**	**42**	**107**	**58**	**96**	**125**
COUNTY TOTAL	**C**	**921**	**117**	**-**	**4**	**1**	**4**	**8**	**94**	**5**	**1**	**804**	**70**	**18**	**245**	**-**	**4**	**43**	**9**	**-**	**10**	**27**	**-**	**21**	**107**	**58**	**92**	**100**
	%	**63**	**29**	**-**	**67**	**100**	**80**	**14**	**30**	**23**	**100**	**75**	**89**	**62**	**97**	**-**	**57**	**20**	**90**	**-**	**77**	**96**	**-**	**50**	**100**	**100**	**96**	**80**
Pop. 13,584																												
Crime Rate per 100,000	**R**	***10,806***	***2,966***	***-***	***44***	***7***	***36***	***426***	***2,282***	***161***	***7***	***7,840***	***581***	***213***	***1,855***	***-***	***51***	***1,612***	***73***	***-***	***95***	***206***	***-***	***309***	***787***	***426***	***706***	***920***
Pennington	O	427	68	-	-	-	2	20	42	4	-	359	14	3	233	-	1	30	2	-	1	4	-	7	19	11	9	25
Sheriff	C	335	15	-	-	-	2	3	10	-	-	320	12	2	231	-	-	5	2	-	1	4	-	6	19	11	9	18

O = Number of Offenses C = Offenses Cleared
% = Percent Cleared R = Crime Rate per 100,000
* - Agency did not report all 12 months in 2001

TABLE 38
Offenses, Clearances, Percent Cleared and Crime Rate by Agency - 2001

Area NCIC Number		Grand Total	Total Part 1	Murder	Rape	Rob-bery	Aggra-vated Assault	Burg-lary	Larc-eny	Motor Vehicle Theft	Arson	Total Part 2	Other Assaults	Forgery/ Counter-feiting	Fraud	Embe-zzle-ment	Stolen Property	Vand-alism	Weap-ons	Prosti-tution	Other Sex Offen.	Narc-otics	Gamb-ling	Family/ Children	D.U.I.	Liquor Laws	Disor-derly Cond.	Other Offen-ses
MN0570000	%	78	22	-	-	-	100	15	24	-	-	89	86	67	99	-	-	17	100	-	100	100	-	86	100	100	100	72
Pop. 5,174																												
Crime Rate per 100,000	R	8,252	1,314	-	-	-	38	386	811	77	-	6,938	270	57	4,503	-	19	579	38	-	19	77	-	135	367	212	173	483
Thief River Falls	O	1,041	335	-	6	1	3	38	268	18	1	706	65	26	19	-	6	189	8	-	12	24	-	35	88	47	87	100
PD	C	586	102	-	4	1	2	5	84	5	1	484	58	16	14	-	4	38	7	-	9	23	-	15	88	47	83	82
MN0570100	%	56	30	-	67	100	67	13	31	28	100	69	89	62	74	-	67	20	88	-	75	96	-	43	100	100	95	82
Pop. 8,410																												
Crime Rate per 100,000	R	12,378	3,983	-	71	11	35	451	3,186	214	11	8,394	772	309	225	-	71	2,247	95	-	142	285	-	416	1,046	558	1,034	1,189
PINE	**O**	**3,328**	**774**	**1**	**18**	**4**	**12**	**228**	**428**	**78**	**5**	**2,554**	**472**	**57**	**161**	**-**	**4**	**329**	**74**	**3**	**52**	**59**	**-**	**4**	**205**	**86**	**370**	**678**
COUNTY TOTAL	**C**	**1,658**	**146**	**1**	**5**	**-**	**8**	**28**	**86**	**16**	**2**	**1,512**	**267**	**16**	**78**	**-**	**4**	**76**	**41**	**3**	**16**	**51**	**-**	**4**	**205**	**80**	**229**	**442**
MN0580000	**%**	**50**	**19**	**100**	**28**	**-**	**67**	**12**	**20**	**21**	**40**	**59**	**57**	**28**	**48**	**-**	**100**	**23**	**55**	**100**	**31**	**86**	**-**	**100**	**100**	**93**	**62**	**65**
Pop. 26,530																												
Crime Rate per 100,000	**R**	**12,544**	**2,917**	**3**	**67**	**15**	**45**	**859**	**1,613**	**294**	**18**	**9,626**	**1,779**	**214**	**606**	**-**	**15**	**1,240**	**278**	**11**	**196**	**222**	**-**	**15**	**772**	**324**	**1,394**	**2,555**
PIPESTONE	**O**	**492**	**125**	**-**	**2**	**-**	**5**	**22**	**88**	**8**	**-**	**367**	**48**	**-**	**2**	**-**	**3**	**142**	**1**	**-**	**4**	**20**	**-**	**1**	**63**	**46**	**13**	**24**
COUNTY TOTAL	**C**	**220**	**22**	**-**	**-**	**-**	**3**	**2**	**16**	**1**	**-**	**198**	**35**	**-**	**-**	**-**	**3**	**-**	**1**	**-**	**3**	**20**	**-**	**-**	**63**	**46**	**9**	**18**
MN0590000	**%**	**45**	**18**	**-**	**-**	**-**	**60**	**9**	**18**	**13**	**-**	**54**	**73**	**-**	**-**	**-**	**100**	**-**	**100**	**-**	**75**	**100**	**-**	**-**	**100**	**100**	**69**	**75**
Pop. 9,895																												
Crime Rate per 100,000	**R**	**4,972**	**1,263**	**-**	**20**	**-**	**50**	**222**	**889**	**80**	**-**	**3,708**	**485**	**-**	**20**	**-**	**30**	**1,435**	**10**	**-**	**40**	**202**	**-**	**10**	**636**	**464**	**131**	**242**
POLK	**O**	**3,623**	**894**	**-**	**16**	**2**	**39**	**190**	**577**	**60**	**10**	**2,729**	**271**	**52**	**431**	**-**	**10**	**384**	**37**	**2**	**41**	**147**	**-**	**86**	**262**	**151**	**467**	**388**
COUNTY TOTAL	**C**	**2,296**	**248**	**-**	**4**	**-**	**28**	**37**	**157**	**19**	**3**	**2,048**	**206**	**22**	**373**	**-**	**8**	**107**	**32**	**1**	**17**	**114**	**-**	**17**	**259**	**149**	**406**	**337**
	%	**63**	**28**	**-**	**25**	**-**	**72**	**19**	**27**	**32**	**30**	**75**	**76**	**42**	**87**	**-**	**80**	**28**	**86**	**50**	**41**	**78**	**-**	**20**	**99**	**99**	**87**	**87**
Pop. 31,369																												
Crime Rate per 100,000	**R**	**11,549**	**2,849**	**-**	**51**	**6**	**124**	**605**	**1,839**	**191**	**31**	**8,699**	**863**	**165**	**1,373**	**-**	**31**	**1,224**	**117**	**6**	**130**	**468**	**-**	**274**	**835**	**481**	**1,488**	**1,236**
Polk	O	1,433	353	-	2	1	13	111	185	36	5	1,080	97	9	198	-	-	243	15	-	29	55	-	75	72	32	121	134
Sheriff	C	732	68	-	1	-	9	13	35	9	1	664	74	3	166	-	-	70	13	-	7	25	-	12	71	31	87	105
MN0600000	%	51	19	-	50	-	69	12	19	25	20	61	76	33	84	-	-	29	87	-	24	45	-	16	99	97	72	78
Pop. 15,676																												
Crime Rate per 100,000	R	9,141	2,251	-	12	6	82	708	1,180	229	31	6,889	618	57	1,263	-	-	1,550	95	-	184	350	-	478	459	204	771	854
Crookston	O	634	179	-	12	-	13	32	108	13	1	455	96	14	21	-	2	31	6	-	4	20	-	1	66	63	50	81
PD	C	406	38	-	1	-	9	4	19	5	-	368	63	3	9	-	1	18	4	-	3	19	-	1	64	62	49	72
MN0600100	%	64	21	-	8	-	69	13	18	38	-	81	66	21	43	-	50	58	67	-	75	95	-	100	97	98	98	89
Pop. 8,192																												
Crime Rate per 100,000	R	7,739	2,185	-	146	-	158	390	1,318	158	12	5,554	1,171	170	256	-	24	378	73	-	48	244	-	12	805	769	610	988
East Grand Forks	O	1,556	362	-	2	1	13	47	284	11	4	1,194	78	29	212	-	8	110	16	2	8	72	-	10	124	56	296	173
PD	C	1,158	142	-	2	-	10	20	103	5	2	1,016	69	16	198	-	7	19	15	1	7	70	-	4	124	56	270	160
MN0600200	%	74	39	-	100	-	77	43	36	45	50	85	88	55	93	-	88	17	94	50	88	97	-	40	100	100	91	92
Pop. 7,501																												
Crime Rate per 100,000	R	20,743	4,826	-	26	13	173	626	3,786	146	53	15,917	1,039	386	2,826	-	106	1,466	213	26	106	959	-	133	1,653	746	3,946	2,306
POPE	**O**	**739**	**179**	**-**	**1**	**-**	**1**	**44**	**123**	**9**	**1**	**560**	**30**	**4**	**145**	**-**	**1**	**122**	**7**	**-**	**4**	**21**	**-**	**-**	**69**	**51**	**41**	**65**
COUNTY TOTAL	**C**	**431**	**19**	**-**	**1**	**-**	**-**	**3**	**13**	**2**	**-**	**412**	**30**	**2**	**139**	**-**	**1**	**13**	**7**	**-**	**4**	**21**	**-**	**-**	**69**	**51**	**16**	**59**
	%	**58**	**11**	**-**	**100**	**-**	**-**	**7**	**11**	**22**	**-**	**74**	**100**	**50**	**96**	**-**	**100**	**11**	**100**	**-**	**100**	**100**	**-**	**-**	**100**	**100**	**39**	**91**
Pop. 11,236																												
Crime Rate per 100,000	**R**	**6,577**	**1,593**	**-**	**8**	**-**	**8**	**391**	**1,094**	**80**	**8**	**4,983**	**266**	**35**	**1,290**	**-**	**8**	**1,085**	**62**	**-**	**35**	**186**	**-**	**-**	**614**	**453**	**364**	**578**
Pope	O	567	146	-	1	-	1	39	97	7	1	421	18	2	141	-	1	84	7	-	3	12	-	-	50	28	23	52
Sheriff	C	334	14	-	1	-	-	1	10	2	-	320	18	-	135	-	1	11	7	-	3	12	-	-	50	28	8	47
MN0610000	%	59	10	-	100	-	-	3	10	29	-	76	100	-	96	-	100	13	100	-	100	100	-	-	100	100	35	90
Pop. 8,642																												
Crime Rate per 100,000	R	6,560	1,689	-	11	-	11	451	1,122	80	11	4,871	208	23	1,631	-	11	971	80	-	34	138	-	-	578	323	266	601
Glenwood*	O	172	33	-	-	-	-	5	26	2	-	139	12	2	4	-	-	38	-	-	1	9	-	-	19	23	18	13
PD	C	97	5	-	-	-	-	2	3	-	-	92	12	2	4	-	-	2	-	-	1	9	-	-	19	23	8	12
MN0610100	%	56	15	-	-	-	-	40	12	-	-	66	100	100	100	-	-	5	-	-	100	100	-	-	100	100	44	92
Pop. 2,594																												

O = Number of Offenses C = Offenses Cleared
% = Percent Cleared R = Crime Rate per 100,000
* - Agency did not report all 12 months in 2001

TABLE 38
Offenses, Clearances, Percent Cleared and Crime Rate by Agency - 2001

Area NCIC Number		Grand Total	Total Part 1	Murder	Rape	Rob-bery	Aggra-vated Assault	Burg-lary	Larc-eny	Motor Vehicle Theft	Arson	Total Part 2	Other Assaults	Forgery/ Counter-feiting	Fraud	Embe-zzle-ment	Stolen Property	Vand-alism	Weap-ons	Prosti-tution	Other Sex Offen.	Narc-otics	Gamb-ling	Family/ Children	D.U.I.	Liquor Laws	Disor-derly Cond.	Other Offen-ses
Crime Rate per 100,000	*R*	***6,630***	***1,272***	-	-	-	-	*192*	*1,002*	*77*	-	***5,358***	*462*	*77*	*154*	-	-	*1,464*	-	-	*38*	*346*	-	-	*732*	*886*	*693*	*501*
RAMSEY	**O**	**41,953**	**28,539**	**11**	**283**	**780**	**1,514**	**3,935**	**18,712**	**2,980**	**324**	**13,414**	**4,570**	**457**	**646**	**-**	**68**	**2,450**	**83**	**4**	**131**	**647**	**1**	**94**	**1,226**	**555**	**920**	**1,562**
COUNTY TOTAL	**C**	**12,417**	**4,367**	**7**	**107**	**170**	**760**	**279**	**2,418**	**551**	**75**	**8,050**	**2,547**	**207**	**321**	**-**	**59**	**253**	**71**	**4**	**78**	**626**	**1**	**65**	**1,224**	**552**	**608**	**1,434**
	%	**29**	**15**	**63**	**38**	**22**	**50**	**7**	**13**	**18**	**23**	**60**	**56**	**45**	**50**	**-**	**87**	**10**	**86**	**100**	**60**	**97**	**100**	**69**	**100**	**99**	**66**	**92**
Pop. 508,933																												
Crime Rate per 100,000	***R***	***8,243***	***5,608***	***2***	***55***	***153***	***297***	***773***	***3,676***	***585***	***64***	***2,635***	***897***	***89***	***126***	***-***	***13***	***481***	***16***	***-***	***25***	***127***	***-***	***18***	***240***	***109***	***180***	***306***
Ramsey	O	**864**	**334**	-	6	1	17	36	246	22	6	**530**	68	9	13	-	1	113	9	-	8	64	-	4	31	17	51	142
Sheriff	C	**419**	**49**	-	6	1	15	2	20	3	2	**370**	53	5	6	-	-	14	8	-	6	56	-	4	31	17	38	132
MN0620000	%	**48**	**15**	-	100	100	88	6	8	14	33	**70**	78	56	46	-	-	12	89	-	75	88	-	100	100	100	75	93
Pop. 11,712																												
Crime Rate per 100,000	*R*	***7,377***	***2,851***	-	*51*	*8*	*145*	*307*	*2,100*	*187*	*51*	***4,525***	*580*	*76*	*110*	-	*8*	*964*	*76*	-	*68*	*546*	-	*34*	*264*	*145*	*435*	*1,212*
Arden Hills	O	**539**	**242**	-	4	1	7	19	197	4	10	**297**	39	16	9	-	1	103	4	-	3	14	-	4	33	11	25	35
PD	C	**211**	**35**	-	4	1	4	1	14	1	10	**176**	36	3	4	-	1	13	4	-	3	12	-	1	33	11	21	34
MN062010X	%	**39**	**14**	-	100	100	57	5	7	25	100	**59**	92	19	44	-	100	13	100	-	100	86	-	25	100	100	84	97
Pop. 9,652																												
Crime Rate per 100,000	*R*	***5,584***	***2,507***	-	*41*	*10*	*72*	*196*	*2,041*	*41*	*103*	***3,077***	*404*	*165*	*93*	-	*10*	*1,067*	*41*	-	*31*	*145*	-	*41*	*341*	*113*	*259*	*362*
Falcon Heights	O	**282**	**112**	-	-	3	2	11	90	5	1	**170**	15	1	3	-	9	47	1	-	-	4	-	-	45	6	1	38
PD	C	**139**	**18**	-	-	2	2	-	12	2	-	**121**	13	1	2	-	9	4	-	-	-	4	-	-	45	6	1	36
MN062020X	%	**49**	**16**	-	-	67	100	-	13	40	-	**71**	87	100	67	-	100	9	-	-	-	100	-	-	100	100	100	95
Pop. 5,572																												
Crime Rate per 100,000	*R*	***5,061***	***2,010***	-	-	*53*	*35*	*197*	*1,615*	*89*	*17*	***3,050***	*269*	*17*	*53*	-	*161*	*843*	*17*	-	-	*71*	-	-	*807*	*107*	*17*	*681*
Lauderdale	O	**181**	**77**	-	1	3	2	11	54	5	1	**104**	8	-	1	-	5	14	1	-	2	4	-	-	22	4	2	41
PD	C	**103**	**15**	-	1	-	2	2	9	1	-	**88**	8	-	1	-	5	-	1	-	1	4	-	-	22	4	2	40
MN062030X	%	**57**	**19**	-	100	-	100	18	17	20	-	**85**	100	-	100	-	100	-	100	-	50	100	-	-	100	100	100	98
Pop. 2,364																												
Crime Rate per 100,000	*R*	***7,656***	***3,257***	-	*42*	*126*	*84*	*465*	*2,284*	*211*	*42*	***4,399***	*338*	-	*42*	-	*211*	*592*	*42*	-	*84*	*169*	-	-	*930*	*169*	*84*	*1,734*
Maplewood	O	**5,047**	**2,591**	1	12	32	44	214	2,105	178	5	**2,456**	206	216	275	-	17	592	16	2	32	89	-	12	170	63	377	389
PD	C	**2,178**	**834**	1	10	4	30	25	737	26	1	**1,344**	152	82	143	-	15	57	12	2	19	88	-	7	169	63	204	331
MN0620400	%	**43**	**32**	100	83	13	68	12	35	15	20	**55**	74	38	52	-	88	10	75	100	59	99	-	58	99	100	54	85
Pop. 34,947																												
Crime Rate per 100,000	*R*	***14,441***	***7,414***	*2*	*34*	*91*	*125*	*612*	*6,023*	*509*	*14*	***7,027***	*589*	*618*	*786*	-	*48*	*1,693*	*45*	*5*	*91*	*254*	-	*34*	*486*	*180*	*1,078*	*1,113*
Mounds View	O	**1,491**	**597**	-	6	9	25	45	478	29	5	**894**	126	10	37	-	3	223	9	-	28	25	-	15	30	163	121	104
PD	C	**607**	**87**	-	2	1	19	3	56	6	-	**520**	104	3	7	-	1	21	6	-	12	24	-	10	30	163	50	89
MN0620500	%	**41**	**15**	-	33	11	76	7	12	21	-	**58**	83	30	19	-	33	9	67	-	43	96	-	67	100	100	41	86
Pop. 12,738																												
Crime Rate per 100,000	*R*	***11,705***	***4,686***	-	*47*	*70*	*196*	*353*	*3,752*	*227*	*39*	***7,018***	*989*	*78*	*290*	-	*23*	*1,750*	*70*	-	*219*	*196*	-	*117*	*235*	*1,279*	*949*	*816*
New Brighton	O	**1,579**	**691**	-	3	7	11	89	536	37	8	**888**	89	15	55	-	4	274	6	-	6	75	1	23	112	77	51	100
PD	C	**685**	**82**	-	2	4	9	4	56	6	1	**603**	85	7	39	-	4	26	6	-	5	75	1	18	112	77	50	98
MN0620600	%	**43**	**12**	-	67	57	82	4	10	16	13	**68**	96	47	71	-	100	9	100	-	83	100	100	78	100	100	98	98
Pop. 22,206																												
Crime Rate per 100,000	*R*	***7,110***	***3,111***	-	*13*	*31*	*49*	*400*	*2,413*	*166*	*36*	***3,998***	*400*	*67*	*247*	-	*18*	*1,233*	*27*	-	*27*	*337*	*4*	*103*	*504*	*346*	*229*	*450*
North St. Paul	O	**1,144**	**475**	1	5	2	12	41	365	46	3	**669**	64	12	22	-	2	127	9	1	16	103	-	5	121	26	48	113
PD	C	**620**	**107**	1	2	-	7	2	75	19	1	**513**	61	5	8	-	2	15	9	1	7	102	-	3	121	25	47	107
MN0620700	%	**54**	**23**	100	40	-	58	5	21	41	33	**77**	95	42	36	-	100	12	100	100	44	99	-	60	100	96	98	95
Pop. 11,929																												
Crime Rate per 100,000	*R*	***9,590***	***3,981***	*8*	*41*	*16*	*100*	*343*	*3,059*	*385*	*25*	***5,608***	*536*	*100*	*184*	-	*16*	*1,064*	*75*	*8*	*134*	*863*	-	*41*	*1,014*	*217*	*402*	*947*
Roseville	O	**3,506**	**1,989**	-	9	23	22	166	1,626	141	2	**1,517**	129	99	157	-	17	314	14	1	14	133	-	14	286	78	67	194
PD	C	**1,594**	**561**	-	5	10	19	10	468	48	1	**1,033**	95	68	92	-	14	25	13	1	9	131	-	7	285	78	40	175
MN0620800	%	**45**	**28**	-	56	43	86	6	29	34	50	**68**	74	69	59	-	82	8	93	100	64	98	-	50	100	100	60	90
Pop. 33,690																												
Crime Rate per 100,000	*R*	***10,406***	***5,903***	-	*26*	*68*	*65*	*492*	*4,826*	*418*	*5*	***4,502***	*382*	*293*	*466*	-	*50*	*932*	*41*	*2*	*41*	*394*	-	*41*	*848*	*231*	*198*	*575*

O = Number of Offenses C = Offenses Cleared
% = Percent Cleared R = Crime Rate per 100,000
* - Agency did not report all 12 months in 2001

TABLE 38
Offenses, Clearances, Percent Cleared and Crime Rate by Agency - 2001

Area NCIC Number		Grand Total	Total Part 1	Murder	Rape	Rob-bery	Aggra-vated Assault	Burg-lary	Larc-eny	Motor Vehicle Theft	Arson	Total Part 2	Other Assaults	Forgery/ Counter-feiting	Fraud	Embe-zzle-ment	Stolen Property	Vand-alism	Weap-ons	Prosti-tution	Other Sex Offen.	Narc-otics	Gamb-ling	Family/ Children	D.U.I.	Liquor Laws	Disor-derly Cond.	Other Offen-ses
St. Paul	O	22,711	19,282	9	221	680	1,326	3,009	11,457	2,344	236	3,429	3,429	-	-	-	-	-	-	-	-	-	-	-	-	-	-	-
PD	C	3,857	2,282	5	63	140	613	194	824	412	31	1,575	1,575	-	All Part 2 Offenses Not Reported - Other Assaults Only							-	-	-	-	-	-	-
MN0620900	%	16	11	56	29	21	46	6	7	18	13	46	46	-	-	-	-	-	-	-	-	-	-	-	-	-	-	-
Pop. 287,151																												
Crime Rate per 100,000	R	7,909	6,715	3	76	236	461	1,047	3,989	816	82	1,194	1,194	-	-	-	-	-	-	-	-	-	-	-	-	-	-	-
White Bear Lake	O	1,810	818	-	2	8	13	137	585	69	4	992	108	33	9	-	5	211	3	-	5	73	-	4	195	62	58	226
PD	C	850	103	-	2	3	10	14	63	10	1	747	93	11	3	-	5	23	2	-	5	73	-	4	195	62	51	220
MN0621000	%	47	13	-	100	38	77	10	11	14	25	75	86	33	33	-	100	11	67	-	100	100	-	100	100	100	88	97
Pop. 24,325																												
Crime Rate per 100,000	R	7,440	3,362	-	8	32	53	563	2,404	283	16	4,078	443	135	36	-	20	867	12	-	20	300	-	16	801	254	238	929
Little Canada	O	914	416	-	7	3	7	59	281	45	14	498	117	19	21	-	4	100	3	-	5	24	-	5	73	16	51	60
PD	C	428	60	-	5	-	5	7	28	8	7	368	110	6	5	-	3	18	3	-	4	22	-	4	73	15	48	57
MN062110X	%	47	14	-	71	-	71	12	10	18	50	74	94	32	24	-	75	18	100	-	80	92	-	80	100	94	94	95
Pop. 9,771																												
Crime Rate per 100,000	R	9,354	4,257	-	71	30	71	603	2,875	460	143	5,096	1,197	194	214	-	40	1,023	30	-	51	245	-	51	747	163	521	614
Shoreview	O	1,039	489	-	6	1	12	52	386	16	16	550	74	17	28	-	-	217	2	-	10	20	-	4	57	20	33	68
PD	C	374	63	-	4	-	11	8	26	4	10	311	71	12	8	-	-	25	2	-	6	17	-	3	57	20	26	64
MN062120X	%	36	13	-	67	-	92	15	7	25	63	57	96	71	29	-	-	12	100	-	60	85	-	75	100	100	79	94
Pop. 25,924																												
Crime Rate per 100,000	R	4,007	1,886	-	23	3	46	200	1,488	61	61	2,121	285	65	108	-	-	837	7	-	38	77	-	15	219	77	127	262
Vadnais Heights	O	696	362	-	1	6	13	34	258	39	11	334	76	9	15	-	-	91	5	-	2	17	-	4	40	11	27	37
PD	C	286	64	-	1	3	13	6	27	5	9	222	71	3	3	-	-	10	4	-	1	16	-	4	40	10	23	37
MN062130X	%	41	18	-	100	50	100	18	10	13	82	66	93	33	20	-	-	11	80	-	50	94	-	100	100	91	85	100
Pop. 13,069																												
Crime Rate per 100,000	R	5,325	2,769	-	7	45	99	260	1,974	298	84	2,555	581	68	114	-	-	696	38	-	15	130	-	30	306	84	206	283
North Oaks	O	150	64	-	-	1	1	12	48	-	2	86	22	1	1	-	-	24	1	-	-	2	-	-	11	1	8	15
PD	C	66	7	-	-	1	1	1	3	-	1	59	20	1	-	-	-	2	1	-	-	2	-	-	11	1	7	14
MN062150X	%	44	11	-	-	100	100	8	6	-	50	69	91	100	-	-	-	8	100	-	-	100	-	-	100	100	88	93
Pop. 3,883																												
Crime Rate per 100,000	R	3,862	1,648	-	-	25	25	309	1,236	-	51	2,214	566	25	25	-	-	618	25	-	-	51	-	-	283	25	206	386
RED LAKE	**O**	**470**	**64**	**-**	**-**	**-**	**-**	**18**	**44**	**2**	**-**	**406**	**11**	**2**	**134**	**-**	**-**	**89**	**-**	**-**	**-**	**16**	**-**	**-**	**31**	**42**	**43**	**38**
COUNTY TOTAL	**C**	**251**	**2**	**-**	**-**	**-**	**-**	**-**	**2**	**-**	**-**	**249**	**6**	**-**	**123**	**-**	**-**	**14**	**-**	**-**	**-**	**2**	**-**	**-**	**30**	**6**	**31**	**37**
MN0630000	**%**	**53**	**3**	**-**	**-**	**-**	**-**	**-**	**5**	**-**	**-**	**61**	**55**	**-**	**92**	**-**	**-**	**16**	**-**	**-**	**-**	**13**	**-**	**-**	**97**	**14**	**72**	**97**
Pop. 4,299																												
Crime Rate per 100,000	**R**	**10,932**	**1,488**	**-**	**-**	**-**	**-**	**418**	**1,023**	**46**	**-**	**9,444**	**255**	**46**	**3,117**	**-**	**-**	**2,070**	**-**	**-**	**-**	**372**	**-**	**-**	**721**	**976**	**1,000**	**883**
REDWOOD	**O**	**1,274**	**378**	**-**	**8**	**-**	**36**	**87**	**220**	**25**	**2**	**896**	**176**	**11**	**37**	**-**	**4**	**204**	**16**	**-**	**12**	**20**	**1**	**17**	**55**	**61**	**127**	**155**
COUNTY TOTAL	**C**	**684**	**103**	**-**	**5**	**-**	**30**	**19**	**42**	**6**	**1**	**581**	**146**	**4**	**22**	**-**	**4**	**34**	**10**	**-**	**7**	**19**	**-**	**12**	**54**	**58**	**78**	**133**
	%	**54**	**27**	**-**	**63**	**-**	**83**	**22**	**19**	**24**	**50**	**65**	**83**	**36**	**59**	**-**	**100**	**17**	**63**	**-**	**58**	**95**	**-**	**71**	**98**	**95**	**61**	**86**
Pop. 16,815																												
Crime Rate per 100,000	**R**	**7,576**	**2,247**	**-**	**47**	**-**	**214**	**517**	**1,308**	**148**	**11**	**5,328**	**1,046**	**65**	**220**	**-**	**23**	**1,213**	**95**	**-**	**71**	**118**	**5**	**101**	**327**	**362**	**755**	**921**
Redwood	O	543	145	-	1	-	17	43	70	12	2	398	81	5	12	-	1	102	3	-	3	10	-	12	31	23	34	81
Sheriff	C	295	32	-	1	-	14	8	7	1	1	263	70	4	6	-	1	14	2	-	3	10	-	8	31	22	22	70
MN0640000	%	54	22	-	100	-	82	19	10	8	50	66	86	80	50	-	100	14	67	-	100	100	-	67	100	96	65	86
Pop. 11,356																												
Crime Rate per 100,000	R	4,781	1,276	-	8	-	149	378	616	105	17	3,504	713	44	105	-	8	898	26	-	26	88	-	105	272	202	299	713
Redwood Falls	O	731	233	-	7	-	19	44	150	13	-	498	95	6	25	-	3	102	13	-	9	10	1	5	24	38	93	74
PD	C	389	71	-	4	-	16	11	35	5	-	318	76	-	16	-	3	20	8	-	4	9	-	4	23	36	56	63
MN0640200	%	53	30	-	57	-	84	25	23	38	-	64	80	-	64	-	100	20	62	-	44	90	-	80	96	95	60	85
Pop. 5,459																												
Crime Rate per 100,000	R	13,390	4,268	-	128	-	348	806	2,747	238	-	9,122	1,740	109	457	-	54	1,868	238	-	164	183	18	91	439	696	1,703	1,355
RENVILLE	**O**	**1,023**	**375**	**-**	**11**	**1**	**17**	**66**	**244**	**34**	**2**	**648**	**99**	**36**	**40**	**-**	**2**	**198**	**4**	**-**	**11**	**21**	**-**	**7**	**65**	**69**	**57**	**39**
COUNTY TOTAL	**C**	**479**	**87**	**-**	**7**	**-**	**15**	**13**	**41**	**11**	**-**	**392**	**81**	**29**	**27**	**-**	**2**	**20**	**4**	**-**	**10**	**21**	**-**	**5**	**65**	**68**	**35**	**25**

O = Number of Offenses C = Offenses Cleared
% = Percent Cleared R = Crime Rate per 100,000
* - Agency did not report all 12 months in 2001

TABLE 38
Offenses, Clearances, Percent Cleared and Crime Rate by Agency - 2001

Area NCIC Number		Grand Total	Total Part 1	Murder	Rape	Rob-bery	Aggra-vated Assault	Burg-lary	Larc-eny	Motor Vehicle Theft	Arson	Total Part 2	Other Assaults	Forgery/ Counter-feiting	Fraud	Embe-zzle-ment	Stolen Property	Vand-alism	Weap-ons	Prosti-tution	Other Sex Offen.	Narc-otics	Gamb-ling	Family/ Children	D.U.I.	Liquor Laws	Disor-derly Cond.	Other Offen-ses
	%	47	23	-	64	-	88	20	17	32	-	60	82	81	68	-	100	10	100	-	91	100	-	71	100	99	61	64
Pop. 17,154																												
Crime Rate per 100,000	R	5,963	2,186	-	64	5	99	384	1,422	198	11	3,777	577	209	233	-	11	1,154	23	-	64	122	-	40	378	402	332	227
Renville	O	740	256	-	11	-	9	54	157	23	2	484	57	6	24	-	2	151	4	-	8	18	-	6	59	65	48	36
Sheriff	C	326	46	-	7	-	8	11	14	6	-	280	44	2	12	-	2	12	4	-	8	18	-	4	59	64	26	25
MN0650000	%	44	18	-	64	-	89	20	9	26	-	58	77	33	50	-	100	8	100	-	100	100	-	67	100	98	54	69
Pop. 14,584																												
Crime Rate per 100,000	R	5,074	1,755	-	75	-	61	370	1,076	157	13	3,318	390	41	164	-	13	1,035	27	-	54	123	-	41	404	445	329	246
Olivia	O	283	119	-	-	1	8	12	87	11	-	164	42	30	16	-	-	47	-	-	3	3	-	1	6	4	9	3
PD	C	153	41	-	-	-	7	2	27	5	-	112	37	27	15	-	-	8	-	-	2	3	-	1	6	4	9	-
MN0650300	%	54	34	-	-	-	88	17	31	45	-	68	88	90	94	-	-	17	-	-	67	100	-	100	100	100	100	-
Pop. 2,570																												
Crime Rate per 100,000	R	11,011	4,630	-	-	38	311	466	3,385	428	-	6,381	1,634	1,167	622	-	-	1,828	-	-	116	116	-	38	233	155	350	116
RICE	O	6,231	1,999	-	34	9	63	337	1,413	104	39	4,232	430	88	378	-	19	992	63	1	47	147	4	81	372	228	706	676
COUNTY TOTAL	C	3,011	442	-	21	3	33	50	291	36	8	2,569	268	25	329	-	16	127	54	-	27	114	1	15	372	225	445	551
	%	48	22	-	62	33	52	15	21	35	21	61	62	28	87	-	84	13	86	-	57	78	25	19	100	99	63	82
Pop. 57,222																												
Crime Rate per 100,000	R	10,889	3,493	-	59	15	110	588	2,469	181	68	7,395	751	153	660	-	33	1,733	110	1	82	256	6	141	650	398	1,233	1,181
Rice	O	1,284	241	-	8	2	11	77	109	25	9	1,043	53	6	300	-	2	153	13	-	9	49	-	21	107	22	105	203
Sheriff	C	773	50	-	6	1	7	19	9	7	1	723	34	2	291	-	1	17	12	-	5	28	-	5	107	21	52	148
MN0660000	%	60	21	-	75	50	64	25	8	28	11	69	64	33	97	-	50	11	92	-	56	57	-	24	100	95	50	73
Pop. 19,257																												
Crime Rate per 100,000	R	6,667	1,251	-	41	10	57	399	566	129	46	5,416	275	31	1,557	-	10	794	67	-	46	254	-	109	555	114	545	1,054
Faribault	O	3,243	1,198	-	19	6	40	199	859	50	25	2,045	256	56	61	-	7	494	27	1	27	61	4	60	160	79	433	319
PD	C	1,430	275	-	12	2	23	29	195	8	6	1,155	152	17	32	-	7	55	22	-	19	52	1	10	160	78	269	281
MN0660100	%	44	23	-	63	33	58	15	23	16	24	56	59	30	52	-	100	11	81	-	70	85	25	17	100	99	62	88
Pop. 20,818																												
Crime Rate per 100,000	R	15,577	5,754	-	91	28	192	955	4,126	240	120	9,823	1,229	268	293	-	33	2,372	129	4	129	293	19	288	768	379	2,079	1,532
Northfield	O	1,704	560	-	7	1	12	61	445	29	5	1,144	121	26	17	-	10	345	23	-	11	37	-	-	105	127	168	154
PD	C	808	117	-	3	-	3	2	87	21	1	691	82	6	6	-	8	55	20	-	3	34	-	-	105	126	124	122
MN0660200	%	47	21	-	43	-	25	3	20	72	20	60	68	23	35	-	80	16	87	-	27	92	-	-	100	99	74	79
Pop. 17,147																												
Crime Rate per 100,000	R	9,937	3,265	-	40	5	69	355	2,595	169	29	6,671	705	151	99	-	58	2,012	134	-	64	215	-	-	612	740	979	898
ROCK*	O	314	154	1	-	-	6	35	108	4	-	160	1	4	-	-	-	105	-	-	-	3	-	-	17	29	-	1
COUNTY TOTAL	C	170	55	-	-	-	6	12	35	2	-	115	1	4	-	-	-	60	-	-	-	3	-	-	17	29	-	1
MN0670000	%	54	36	-	-	-	100	34	32	50	-	72	100	100	-	-	-	57	-	-	-	100	-	-	100	100	-	100
Pop. 9,721																												
Crime Rate per 100,000	R	3,230	1,584	10	-	-	61	360	1,110	41	-	1,645	10	41	-	-	-	1,080	-	-	-	30	-	-	174	298	-	10
ROSEAU	O	1,087	326	-	3	-	9	44	249	20	1	761	80	25	43	-	1	220	3	-	23	35	-	26	71	99	47	88
COUNTY TOTAL	C	782	95	-	2	-	8	12	62	11	-	687	73	23	42	-	1	165	2	-	19	35	-	26	71	96	46	88
	%	72	29	-	67	-	89	27	25	55	-	90	91	92	98	-	100	75	67	-	83	100	-	100	100	97	98	100
Pop. 16,338																												
Crime Rate per 100,000	R	6,653	1,995	-	18	-	55	269	1,524	122	6	4,657	489	153	263	-	6	1,346	18	-	140	214	-	159	434	605	287	538
Roseau	O	523	134	-	2	-	5	28	84	14	1	389	33	11	31	-	-	131	1	-	16	23	-	23	26	41	11	42
Sheriff	C	376	33	-	2	-	5	7	12	7	-	343	31	11	30	-	-	93	1	-	13	23	-	23	26	39	11	42
MN0680000	%	72	25	-	100	-	100	25	14	50	-	88	94	100	97	-	-	71	100	-	81	100	-	100	100	95	100	100
Pop. 11,860																												
Crime Rate per 100,000	R	4,409	1,129	-	16	-	42	236	708	118	8	3,279	278	92	261	-	-	1,104	8	-	134	193	-	193	219	345	92	354
Roseau	O	232	96	-	-	-	-	4	88	4	-	136	13	5	2	-	-	24	2	-	5	9	-	1	18	17	13	27
PD	C	157	30	-	-	-	-	1	27	2	-	127	12	4	2	-	-	20	1	-	4	9	-	1	18	17	12	27
MN0680100	%	68	31	-	-	-	-	25	31	50	-	93	92	80	100	-	-	83	50	-	80	100	-	100	100	100	92	100
Pop. 2,756																												

O = Number of Offenses C = Offenses Cleared
% = Percent Cleared R = Crime Rate per 100,000
* - Agency did not report all 12 months in 2001

TABLE 38
Offenses, Clearances, Percent Cleared and Crime Rate by Agency - 2001

Area NCIC Number		Grand Total	Total Part 1	Murder	Rape	Rob-bery	Aggra-vated Assault	Burg-lary	Larc-eny	Motor Vehicle Theft	Arson	Total Part 2	Other Assaults	Forgery/ Counter-feiting	Fraud	Embe-zzle-ment	Stolen Property	Vand-alism	Weap-ons	Prosti-tution	Other Sex Offen.	Narc-otics	Gamb-ling	Family/ Children	D.U.I.	Liquor Laws	Disor-derly Cond.	Other Offen-ses
Crime Rate per 100,000	R	***8,417***	***3,483***	-	-	-	-	*145*	*3,193*	*145*	-	***4,934***	*471*	*181*	*72*	-	-	*870*	*72*	-	*181*	*326*	-	*36*	*653*	*616*	*471*	*979*
Warroad	O	**332**	**96**	-	1	-	4	12	77	2	-	**236**	34	9	10	-	1	65	-	-	2	3	-	2	27	41	23	19
PD	C	**249**	**32**	-	-	-	3	4	23	2	-	**217**	30	8	10	-	1	52	-	-	2	3	-	2	27	40	23	19
MN0680200	%	**75**	**33**	-	-	-	75	33	30	100	-	**92**	88	89	100	-	100	80	-	-	100	100	-	100	100	98	100	100
Pop. 1,722																												
Crime Rate per 100,000	R	***19,279***	***5,574***	-	*58*	-	*232*	*696*	*4,471*	*116*	-	***13,704***	*1,974*	*522*	*580*	-	*58*	*3,774*	-	-	*116*	*174*	-	*116*	*1,567*	*2,380*	*1,335*	*1,103*
ST. LOUIS	**O**	**27,309**	**8,361**	**5**	**113**	**85**	**290**	**1,259**	**6,042**	**546**	**21**	**18,948**	**2,652**	**467**	**559**	**1**	**38**	**2,838**	**375**	**6**	**301**	**1,038**	**11**	**196**	**1,128**	**1,112**	**6,373**	**1,853**
COUNTY TOTAL	**C**	**8,811**	**1,550**	**5**	**32**	**23**	**201**	**155**	**1,002**	**127**	**5**	**7,261**	**1,032**	**93**	**206**	**-**	**23**	**311**	**69**	**2**	**89**	**898**	**4**	**38**	**1,109**	**1,093**	**962**	**1,332**
	%	**32**	**19**	**100**	**28**	**27**	**69**	**12**	**17**	**23**	**24**	**38**	**39**	**20**	**37**	**-**	**61**	**11**	**18**	**33**	**30**	**87**	**36**	**19**	**98**	**98**	**15**	**72**
Pop. 200,528																												
Crime Rate per 100,000	***R***	***13,618***	***4,169***	***2***	***56***	***42***	***144***	***627***	***3,013***	***272***	***10***	***9,449***	***1,322***	***232***	***278***	***-***	***18***	***1,415***	***187***	***2***	***150***	***517***	***5***	***97***	***562***	***554***	***3,178***	***924***
St. Louis	O	**3,139**	**876**	1	30	1	30	305	452	53	4	**2,263**	351	31	85	1	6	431	24	1	53	121	-	33	286	127	363	350
Sheriff	C	**1,563**	**181**	1	15	1	21	44	79	19	1	**1,382**	234	10	49	-	3	92	15	-	25	83	-	8	275	122	259	207
MN0690000	%	**50**	**21**	100	50	100	70	14	17	36	25	**61**	67	32	58	-	50	21	63	-	47	69	-	24	96	96	71	59
Pop. 52,628																												
Crime Rate per 100,000	R	***5,964***	***1,664***	*1*	*57*	*1*	*57*	*579*	*858*	*100*	*7*	***4,299***	*666*	*58*	*161*	*1*	*11*	*818*	*45*	*1*	*100*	*229*	-	*62*	*543*	*241*	*689*	*665*
Aurora	O	**231**	**61**	-	2	-	6	10	39	3	1	**170**	17	4	7	-	-	32	-	-	2	8	-	1	22	2	54	21
PD	C	**142**	**21**	-	1	-	6	4	8	2	-	**121**	10	2	7	-	-	3	-	-	1	6	-	1	22	2	48	19
MN069010X	%	**61**	**34**	-	50	-	100	40	21	67	-	**71**	59	50	100	-	-	9	-	-	50	75	-	100	100	100	89	90
Pop. 1,850																												
Crime Rate per 100,000	R	***12,486***	***3,297***	-	*108*	-	*324*	*540*	*2,108*	*162*	*54*	***9,189***	*918*	*216*	*378*	-	-	*1,729*	-	-	*108*	*432*	-	*54*	*1,189*	*108*	*2,918*	*1,135*
Babbitt	O	**206**	**57**	-	1	-	7	9	40	-	-	**149**	20	-	4	-	-	22	1	-	-	9	-	2	10	17	32	32
PD	C	**118**	**19**	-	1	-	5	-	13	-	-	**99**	8	-	2	-	-	5	-	-	-	9	-	-	10	15	22	28
MN0690200	%	**57**	**33**	-	100	-	71	-	33	-	-	**66**	40	-	50	-	-	23	-	-	-	100	-	-	100	88	69	88
Pop. 1,670																												
Crime Rate per 100,000	R	***12,335***	***3,413***	-	*59*	-	*419*	*538*	*2,395*	-	-	***8,922***	*1,197*	-	*239*	-	-	*1,317*	*59*	-	-	*538*	-	*119*	*598*	*1,017*	*1,916*	*1,916*
Biwabik*	O	**62**	**8**	-	1	-	1	2	3	1	-	**54**	8	-	-	-	-	-	1	-	-	5	-	1	13	6	16	4
PD	C	**56**	**5**	-	1	-	1	1	1	1	-	**51**	8	-	-	-	-	-	-	-	-	5	-	1	12	6	15	4
MN0690300	%	**90**	**63**	-	100	-	100	50	33	100	-	**94**	100	-	-	-	-	-	-	-	-	100	-	100	92	100	94	100
Pop. 954																												
Crime Rate per 100,000	R	***6,498***	***838***	-	*104*	-	*104*	*209*	*314*	*104*	-	***5,660***	*838*	-	-	-	-	-	*104*	-	-	*524*	-	*104*	*1,362*	*628*	*1,677*	*419*
Chisholm	O	**355**	**114**	-	-	-	1	15	95	3	-	**241**	20	-	30	-	-	75	-	-	1	10	-	-	33	39	15	18
PD	C	**138**	**8**	-	-	-	1	-	6	1	-	**130**	18	-	1	-	-	1	-	-	-	10	-	-	33	39	15	13
MN0690500	%	**39**	**7**	-	-	-	100	-	6	33	-	**54**	90	-	3	-	-	1	-	-	-	100	-	-	100	100	100	72
Pop. 4,960																												
Crime Rate per 100,000	R	***7,157***	***2,298***	-	-	-	*20*	*302*	*1,915*	*60*	-	***4,858***	*403*	-	*604*	-	-	*1,512*	-	-	*20*	*201*	-	-	*665*	*786*	*302*	*362*
Duluth	O	**17,839**	**5,385**	4	55	79	182	646	4,029	377	13	**12,454**	1,832	333	188	-	26	1,570	309	5	202	678	6	74	412	514	5,409	896
PD	C	**4,141**	**867**	4	6	19	114	59	591	72	2	**3,274**	484	42	29	-	14	127	36	2	32	587	2	6	410	513	344	646
MN0690600	%	**23**	**16**	100	11	24	62	9	15	19	15	**26**	26	13	15	-	54	8	12	40	16	87	33	8	100	100	6	72
Pop. 86,918																												
Crime Rate per 100,000	R	***20,523***	***6,195***	*4*	*63*	*90*	*209*	*743*	*4,635*	*433*	*14*	***14,328***	*2,107*	*383*	*216*	-	*29*	*1,806*	*355*	*5*	*232*	*780*	*6*	*85*	*474*	*591*	*6,223*	*1,030*
Ely	O	**499**	**144**	-	6	-	2	19	102	15	-	**355**	44	1	40	-	-	80	1	-	3	11	1	2	24	27	39	82
PD	C	**134**	**12**	-	-	-	2	3	4	3	-	**122**	13	-	-	-	-	11	-	-	-	7	-	-	22	25	13	31
MN0690700	%	**27**	**8**	-	-	-	100	16	4	20	-	**34**	30	-	-	-	-	14	-	-	-	64	-	-	92	93	33	38
Pop. 3,724																												
Crime Rate per 100,000	R	***13,399***	***3,866***	-	*161*	-	*53*	*510*	*2,738*	*402*	-	***9,532***	*1,181*	*26*	*1,074*	-	-	*2,148*	*26*	-	*80*	*295*	*26*	*53*	*644*	*725*	*1,047*	*2,201*
Eveleth	O	**686**	**239**	-	3	1	8	36	180	11	-	**447**	59	3	15	-	2	108	3	-	2	54	-	6	22	58	29	86
PD	C	**366**	**57**	-	1	-	7	6	37	6	-	**309**	48	1	7	-	2	16	3	-	2	52	-	4	22	58	19	75
MN0690800	%	**53**	**24**	-	33	-	88	17	21	55	-	**69**	81	33	47	-	100	15	100	-	100	96	-	67	100	100	66	87
Pop. 3,865																												
Crime Rate per 100,000	R	***17,749***	***6,183***	-	*77*	*25*	*206*	*931*	*4,657*	*284*	-	***11,565***	*1,526*	*77*	*388*	-	*51*	*2,794*	*77*	-	*51*	*1,397*	-	*155*	*569*	*1,500*	*750*	*2,225*

O = Number of Offenses C = Offenses Cleared
% = Percent Cleared R = Crime Rate per 100,000
* - Agency did not report all 12 months in 2001

TABLE 38
Offenses, Clearances, Percent Cleared and Crime Rate by Agency - 2001

Area NCIC Number		Grand Total	Total Part 1	Murder	Rape	Rob-bery	Aggra-vated Assault	Burg-lary	Larc-eny	Motor Vehicle Theft	Arson	Total Part 2	Other Assaults	Forgery/ Counter-feiting	Fraud	Embe-zzle-ment	Stolen Property	Vand-alism	Weap-ons	Prosti-tution	Other Sex Offen.	Narc-otics	Gamb-ling	Family/ Children	D.U.I.	Liquor Laws	Disor-derly Cond.	Other Offen-ses
Gilbert	O	**178**	**65**	-	2	-	4	11	41	6	1	**113**	13	2	11	-	-	24	-	-	1	3	-	-	32	9	2	16
PD	C	**92**	**10**	-	2	-	2	1	2	2	1	**82**	12	1	8	-	-	2	-	-	-	3	-	-	31	9	2	14
MN0690900	%	**52**	**15**	-	100	-	50	9	5	33	100	**73**	92	50	73	-	-	8	-	-	-	100	-	-	97	100	100	88
Pop. 1,847																												
Crime Rate per 100,000	*R*	***9,637***	***3,519***	-	*108*	-	*216*	*595*	*2,219*	*324*	*54*	***6,118***	*703*	*108*	*595*	-	-	*1,299*	-	-	*54*	*162*	-	-	*1,732*	*487*	*108*	*866*
Hibbing	O	**774**	**274**	-	3	3	17	65	172	14	-	**500**	68	11	8	-	1	67	8	-	13	57	2	3	78	55	69	60
PD	C	**510**	**69**	-	3	2	17	13	27	7	-	**441**	66	11	8	-	1	14	8	-	13	57	1	3	78	55	66	60
MN0691000	%	**66**	**25**	-	100	67	100	20	16	50	-	**88**	97	100	100	-	100	21	100	-	100	100	50	100	100	100	96	100
Pop. 17,071																												
Crime Rate per 100,000	*R*	***4,534***	***1,605***	-	*17*	*17*	*99*	*380*	*1,007*	*82*	-	***2,928***	*398*	*64*	*46*	-	*5*	*392*	*46*	-	*76*	*333*	*11*	*17*	*456*	*322*	*404*	*351*
Hoyt Lakes*	O	**53**	**15**	-	1	-	1	4	9	-	-	**38**	2	1	19	-	-	10	-	-	-	-	-	-	4	-	-	2
PD	C	**30**	**3**	-	1	-	1	-	1	-	-	**27**	2	-	19	-	-	-	-	-	-	-	-	-	4	-	-	2
MN0691100	%	**57**	**20**	-	100	-	100	-	11	-	-	**71**	100	-	100	-	-	-	-	-	-	-	-	-	100	-	-	100
Pop. 2,082																												
Crime Rate per 100,000	*R*	***2,545***	***720***	-	*48*	-	*48*	*192*	*432*	-	-	***1,825***	*96*	*48*	*912*	-	-	*480*	-	-	-	-	-	-	*192*	-	-	*96*
Mountain Iron*	O	**48**	**9**	-	-	-	-	3	6	-	-	**39**	8	-	1	-	-	10	-	-	2	2	-	1	2	1	5	7
PD	C	**30**	**2**	-	-	-	-	-	2	-	-	**28**	6	-	1	-	-	2	-	-	2	2	-	1	2	1	5	6
MN069120X	%	**63**	**22**	-	-	-	-	-	33	-	-	**72**	75	-	100	-	-	20	-	-	100	100	-	100	100	100	100	86
Pop. 2,999																												
Crime Rate per 100,000	*R*	***1,600***	***300***	-	-	-	-	*100*	*200*	-	-	***1,300***	*266*	-	*33*	-	-	*333*	-	-	*66*	*66*	-	*33*	*66*	*33*	*166*	*233*
Proctor	O	**308**	**107**	-	-	1	3	8	89	6	-	**201**	18	5	4	-	-	50	1	-	4	8	-	1	27	5	45	33
PD	C	**177**	**27**	-	-	1	2	2	21	1	-	**150**	14	3	3	-	-	12	1	-	4	8	-	-	27	5	41	32
MN0691300	%	**57**	**25**	-	-	100	67	25	24	17	-	**75**	78	60	75	-	-	24	100	-	100	100	-	-	100	100	91	97
Pop. 2,852																												
Crime Rate per 100,000	*R*	***10,799***	***3,751***	-	-	*35*	*105*	*280*	*3,120*	*210*	-	***7,047***	*631*	*175*	*140*	-	-	*1,753*	*35*	-	*140*	*280*	-	*35*	*946*	*175*	*1,577*	*1,157*
Virginia	O	**1,601**	**522**	-	9	-	21	79	378	35	-	**1,079**	125	63	106	-	2	202	3	-	8	35	1	67	88	85	124	170
PD	C	**824**	**160**	-	1	-	18	17	116	8	-	**664**	86	21	61	-	2	19	3	-	7	35	-	14	88	78	97	153
MN0691400	%	**51**	**31**	-	11	-	86	22	31	23	-	**62**	69	33	58	-	100	9	100	-	88	100	-	21	100	92	78	90
Pop. 9,157																												
Crime Rate per 100,000	*R*	***17,483***	***5,700***	-	*98*	-	*229*	*862*	*4,127*	*382*	-	***11,783***	*1,365*	*687*	*1,157*	-	*21*	*2,205*	*32*	-	*87*	*382*	*10*	*731*	*961*	*928*	*1,354*	*1,856*
Floodwood*	O	**99**	**16**	-	-	-	-	1	14	1	-	**83**	6	-	2	-	-	14	-	-	-	3	-	2	21	11	7	17
PD	C	**62**	**4**	-	-	-	-	-	4	-	-	**58**	4	-	2	-	-	-	-	-	-	3	-	-	21	11	2	15
MN0691500	%	**63**	**25**	-	-	-	-	-	29	-	-	**70**	67	-	100	-	-	-	-	-	-	100	-	-	100	100	29	88
Pop. 503																												
Crime Rate per 100,000	*R*	***19,681***	***3,180***	-	-	-	-	*198*	*2,783*	*198*	-	***16,500***	*1,192*	-	*397*	-	-	*2,783*	-	-	-	*596*	-	*397*	*4,174*	*2,186*	*1,391*	*3,379*
Hermantown	O	**746**	**293**	-	-	-	6	43	222	20	2	**453**	57	11	39	-	1	73	24	-	7	18	1	3	42	10	110	57
PD	C	**240**	**98**	-	-	-	4	5	83	5	1	**142**	18	2	9	-	1	4	3	-	3	16	1	-	42	9	9	25
MN0691700	%	**32**	**33**	-	-	-	67	12	37	25	50	**31**	32	18	23	-	100	5	13	-	43	89	100	-	100	90	8	44
Pop. 7,448																												
Crime Rate per 100,000	*R*	***10,016***	***3,933***	-	-	-	*80*	*577*	*2,980*	*268*	*26*	***6,082***	*765*	*147*	*523*	-	*13*	*980*	*322*	-	*93*	*241*	*13*	*40*	*563*	*134*	*1,476*	*765*
Univ. of Minn. - Duluth	O	**485**	**176**	-	-	-	1	3	171	1	-	**309**	4	2	-	-	-	70	-	-	3	16	-	-	12	146	54	2
PD	C	**188**	**7**	-	-	-	-	-	7	-	-	**181**	1	-	-	-	-	3	-	-	-	15	-	-	10	145	5	2
MN0691800	%	**39**	**4**	-	-	-	-	-	4	-	-	**59**	25	-	-	-	-	4	-	-	-	94	-	-	83	99	9	100
Pop. N/A																												
Crime Rate per 100,000	*R*	**-**	**-**	-	-	-	-	-	-	-	-	**-**	-	-	-	-	-	-	-	-	-	-	-	-	-	-	-	-
SCOTT	**O**	**9,441**	**2,585**	**1**	**24**	**20**	**90**	**310**	**1,972**	**155**	**13**	**6,856**	**655**	**165**	**249**	**1**	**28**	**1,202**	**33**	**2**	**56**	**278**	**-**	**108**	**639**	**261**	**505**	**2,674**
COUNTY TOTAL	**C**	**5,281**	**505**	**-**	**6**	**6**	**57**	**45**	**343**	**45**	**3**	**4,776**	**485**	**30**	**121**	**1**	**20**	**174**	**22**	**1**	**28**	**260**	**-**	**68**	**632**	**257**	**303**	**2,374**
	%	**56**	**20**	**-**	**25**	**30**	**63**	**15**	**17**	**29**	**23**	**70**	**74**	**18**	**49**	**100**	**71**	**14**	**67**	**50**	**50**	**94**	**-**	**63**	**99**	**98**	**60**	**89**
Pop. 90,900																												
Crime Rate per 100,000	***R***	***10,386***	***2,843***	***1***	***26***	***22***	***99***	***341***	***2,169***	***170***	***14***	***7,542***	***720***	***181***	***273***	***1***	***30***	***1,322***	***36***	***2***	***61***	***305***	***-***	***118***	***702***	***287***	***555***	***2,941***
Scott	O	**2,335**	**258**	-	3	1	3	29	182	40	-	**2,077**	46	1	24	-	-	89	3	1	6	21	-	5	108	29	14	1,730
Sheriff	C	**1,795**	**21**	-	1	-	1	3	11	5	-	**1,774**	31	-	3	-	-	5	2	-	2	19	-	4	102	29	5	1,572

O = Number of Offenses C = Offenses Cleared
% = Percent Cleared R = Crime Rate per 100,000
* - Agency did not report all 12 months in 2001

TABLE 38
Offenses, Clearances, Percent Cleared and Crime Rate by Agency - 2001

Area NCIC Number		Grand Total	Total Part 1	Murder	Rape	Rob-bery	Aggra-vated Assault	Burg-lary	Larc-eny	Motor Vehicle Theft	Arson	Total Part 2	Other Assaults	Forgery/ Counter-feiting	Fraud	Embe-zzle-ment	Stolen Property	Vand-alism	Weap-ons	Prosti-tution	Other Sex Offen.	Narc-otics	Gamb-ling	Family/ Children	D.U.I.	Liquor Laws	Disor-derly Cond.	Other Offen-ses
MN0700000	%	**77**	**8**	-	33	-	33	10	6	13	-	**85**	67	-	13	-	-	6	67	-	33	90	-	80	94	100	36	91
Pop. 21,119																												
Crime Rate per 100,000	*R*	***11,056***	***1,221***	*-*	*14*	*4*	*14*	*137*	*861*	*189*	*-*	***9,834***	*217*	*4*	*113*	*-*	*-*	*421*	*14*	*4*	*28*	*99*	*-*	*23*	*511*	*137*	*66*	*8,191*
Belle Plaine	O	**547**	**132**	-	-	-	3	19	108	2	-	**415**	39	6	34	-	2	95	6	-	2	24	-	5	41	21	57	83
PD	C	**326**	**28**	-	-	-	2	2	23	1	-	**298**	32	1	6	-	-	50	5	-	-	22	-	3	40	21	47	71
MN0700100	%	**60**	**21**	-	-	-	67	11	21	50	-	**72**	82	17	18	-	-	53	83	-	-	92	-	60	98	100	82	86
Pop. 3,789																												
Crime Rate per 100,000	*R*	***14,436***	***3,483***	*-*	*-*	*-*	*79*	*501*	*2,850*	*52*	*-*	***10,952***	*1,029*	*158*	*897*	*-*	*52*	*2,507*	*158*	*-*	*52*	*633*	*-*	*131*	*1,082*	*554*	*1,504*	*2,190*
Jordan	O	**600**	**169**	-	1	-	12	14	134	8	-	**431**	51	12	7	-	1	81	4	1	1	21	-	9	49	11	35	148
PD	C	**384**	**63**	-	-	-	8	5	45	5	-	**321**	45	3	4	-	1	13	3	1	1	19	-	8	49	11	25	138
MN0700200	%	**64**	**37**	-	-	-	67	36	34	63	-	**74**	88	25	57	-	100	16	75	100	100	90	-	89	100	100	71	93
Pop. 3,833																												
Crime Rate per 100,000	*R*	***15,653***	***4,409***	*-*	*26*	*-*	*313*	*365*	*3,495*	*208*	*-*	***11,244***	*1,330*	*313*	*182*	*-*	*26*	*2,113*	*104*	*26*	*26*	*547*	*-*	*234*	*1,278*	*286*	*913*	*3,861*
New Prague	O	**533**	**129**	-	1	2	5	28	88	3	2	**404**	42	7	31	-	2	97	1	-	3	13	-	4	14	21	90	79
PD	C	**272**	**28**	-	-	1	2	2	19	2	2	**244**	34	2	25	-	2	13	-	-	1	12	-	2	14	21	51	67
MN0700300	%	**51**	**22**	-	-	50	40	7	22	67	100	**60**	81	29	81	-	100	13	-	-	33	92	-	50	100	100	57	85
Pop. 4,559																												
Crime Rate per 100,000	*R*	***11,691***	***2,829***	*-*	*21*	*43*	*109*	*614*	*1,930*	*65*	*43*	***8,861***	*921*	*153*	*679*	*-*	*43*	*2,127*	*21*	*-*	*65*	*285*	*-*	*87*	*307*	*460*	*1,974*	*1,732*
Shakopee	O	**2,075**	**743**	1	5	9	25	55	602	43	3	**1,332**	187	31	74	-	11	302	7	-	19	86	-	15	261	79	67	193
PD	C	**1,050**	**124**	-	-	2	19	6	85	12	-	**926**	149	11	54	-	9	32	6	-	10	85	-	2	261	79	56	172
MN0700400	%	**51**	**17**	-	-	22	76	11	14	28	-	**70**	80	35	73	-	82	11	86	-	53	99	-	13	100	100	84	89
Pop. 20,568																												
Crime Rate per 100,000	*R*	***10,088***	***3,612***	*4*	*24*	*43*	*121*	*267*	*2,926*	*209*	*14*	***6,476***	*909*	*150*	*359*	*-*	*53*	*1,468*	*34*	*-*	*92*	*418*	*-*	*72*	*1,268*	*384*	*325*	*938*
Savage	O	**1,557**	**559**	-	5	5	12	105	400	28	4	**998**	123	16	40	1	8	242	7	-	16	69	-	25	110	39	81	221
PD	C	**811**	**147**	-	3	2	9	19	98	15	1	**664**	104	7	22	1	7	30	3	-	11	68	-	21	110	38	50	192
MN0700600	%	**52**	**26**	-	60	40	75	18	25	54	25	**67**	85	44	55	100	88	12	43	-	69	99	-	84	100	97	62	87
Pop. 21,115																												
Crime Rate per 100,000	*R*	***7,373***	***2,647***	*-*	*23*	*23*	*56*	*497*	*1,894*	*132*	*18*	***4,726***	*582*	*75*	*189*	*4*	*37*	*1,146*	*33*	*-*	*75*	*326*	*-*	*118*	*520*	*184*	*383*	*1,046*
Prior Lake	O	**1,794**	**595**	-	9	3	30	60	458	31	4	**1,199**	167	92	39	-	4	296	5	-	9	44	-	45	56	61	161	220
PD	C	**643**	**94**	-	2	1	16	8	62	5	-	**549**	90	6	7	-	1	31	3	-	3	35	-	28	56	58	69	162
MN0700900	%	**36**	**16**	-	22	33	53	13	14	16	-	**46**	54	7	18	-	25	10	60	-	33	80	-	62	100	95	43	74
Pop. 15,917																												
Crime Rate per 100,000	*R*	***11,270***	***3,738***	*-*	*56*	*18*	*188*	*376*	*2,877*	*194*	*25*	***7,532***	*1,049*	*577*	*245*	*-*	*25*	*1,859*	*31*	*-*	*56*	*276*	*-*	*282*	*351*	*383*	*1,011*	*1,382*
SHERBURNE	**O**	**4,167**	**1,397**	**-**	**16**	**3**	**43**	**185**	**1,081**	**66**	**3**	**2,770**	**288**	**61**	**263**	**-**	**13**	**489**	**24**	**-**	**34**	**177**	**-**	**44**	**343**	**162**	**391**	**481**
COUNTY TOTAL	**C**	**2,532**	**386**	**-**	**10**	**2**	**33**	**38**	**278**	**24**	**1**	**2,146**	**266**	**15**	**227**	**-**	**9**	**77**	**23**	**-**	**29**	**175**	**-**	**32**	**343**	**159**	**347**	**444**
	%	**61**	**28**	**-**	**63**	**67**	**77**	**21**	**26**	**36**	**33**	**77**	**92**	**25**	**86**	**-**	**69**	**16**	**96**	**-**	**85**	**99**	**-**	**73**	**100**	**98**	**89**	**92**
Pop. 58,428																												
Crime Rate per 100,000	***R***	***7,131***	***2,390***	***-***	***27***	***5***	***73***	***316***	***1,850***	***112***	***5***	***4,740***	***492***	***104***	***450***	***-***	***22***	***836***	***41***	***-***	***58***	***302***	***-***	***75***	***587***	***277***	***669***	***823***
Sherburne	O	**1,470**	**494**	-	7	-	20	93	339	35	-	**976**	104	22	95	-	6	205	3	-	15	69	-	19	126	70	97	145
Sheriff	C	**872**	**113**	-	6	-	18	18	58	13	-	**759**	101	7	86	-	5	30	3	-	15	69	-	17	126	70	91	139
MN0710000	%	**59**	**23**	-	86	-	90	19	17	37	-	**78**	97	32	91	-	83	15	100	-	100	100	-	89	100	100	94	96
Pop. 33,245																												
Crime Rate per 100,000	*R*	***4,421***	***1,485***	*-*	*21*	*-*	*60*	*279*	*1,019*	*105*	*-*	***2,935***	*312*	*66*	*285*	*-*	*18*	*616*	*9*	*-*	*45*	*207*	*-*	*57*	*379*	*210*	*291*	*436*
Big Lake	O	**711**	**176**	-	4	1	5	13	141	12	-	**535**	72	3	42	-	1	88	-	-	5	29	-	17	24	15	148	91
PD	C	**485**	**45**	-	3	1	2	4	29	6	-	**440**	71	1	36	-	1	22	-	-	4	28	-	9	24	14	144	86
MN0710100	%	**68**	**26**	-	75	100	40	31	21	50	-	**82**	99	33	86	-	100	25	-	-	80	97	-	53	100	93	97	95
Pop. 6,063																												
Crime Rate per 100,000	*R*	***11,726***	***2,902***	*-*	*65*	*16*	*82*	*214*	*2,325*	*197*	*-*	***8,824***	*1,187*	*49*	*692*	*-*	*16*	*1,451*	*-*	*-*	*82*	*478*	*-*	*280*	*395*	*247*	*2,441*	*1,500*
Elk River	O	**1,798**	**711**	-	5	2	18	77	587	19	3	**1,087**	97	35	103	-	6	193	16	-	13	61	-	4	139	63	142	215
PD	C	**989**	**213**	-	1	1	13	14	178	5	1	**776**	79	7	82	-	3	22	15	-	9	60	-	2	139	61	108	189
MN0710200	%	**55**	**30**	-	20	50	72	18	30	26	33	**71**	81	20	80	-	50	11	94	-	69	98	-	50	100	97	76	88
Pop. 16,447																												

O = Number of Offenses C = Offenses Cleared
% = Percent Cleared R = Crime Rate per 100,000
* - Agency did not report all 12 months in 2001

TABLE 38
Offenses, Clearances, Percent Cleared and Crime Rate by Agency - 2001

Area NCIC Number		Grand Total	Total Part 1	Murder	Rape	Rob-bery	Aggra-vated Assault	Burg-lary	Larc-eny	Motor Vehicle Theft	Arson	Total Part 2	Other Assaults	Forgery/ Counter-feiting	Fraud	Embe-zzle-ment	Stolen Property	Vand-alism	Weap-ons	Prosti-tution	Other Sex Offen.	Narc-otics	Gamb-ling	Family/ Children	D.U.I.	Liquor Laws	Disor-derly Cond.	Other Offen-ses
Crime Rate per 100,000	R	***10,932***	***4,322***	*-*	*30*	*12*	*109*	*468*	*3,569*	*115*	*18*	***6,609***	*589*	*212*	*626*	*-*	*36*	*1,173*	*97*	*-*	*79*	*370*	*-*	*24*	*845*	*383*	*863*	*1,307*
Becker*	O	**188**	**16**	-	-	-	-	2	14	-	-	**172**	15	1	23	-	-	3	5	-	1	18	-	4	54	14	4	30
PD	C	**186**	**15**	-	-	-	-	2	13	-	-	**171**	15	-	23	-	-	3	5	-	1	18	-	4	54	14	4	30
MN0710400	%	**99**	**94**	-	-	-	-	100	93	-	-	**99**	100	-	100	-	-	100	100	-	100	100	-	100	100	100	100	100
Pop. 2,673																												
Crime Rate per 100,000	R	***7,033***	***598***	*-*	*-*	*-*	*-*	*74*	*523*	*-*	*-*	***6,434***	*561*	*37*	*860*	*-*	*-*	*112*	*187*	*-*	*37*	*673*	*-*	*149*	*2,020*	*523*	*149*	*1,122*
SIBLEY*	**O**	**672**	**76**	**-**	**-**	**-**	**2**	**52**	**18**	**4**	**-**	**596**	**1**	**2**	**291**	**-**	**1**	**43**	**-**	**-**	**-**	**-**	**-**	**3**	**21**	**23**	**2**	**209**
COUNTY TOTAL	**C**	**108**	**52**	**-**	**-**	**-**	**2**	**49**	**-**	**1**	**-**	**56**	**1**	**-**	**4**	**-**	**-**	**1**	**-**	**-**	**-**	**-**	**-**	**-**	**21**	**23**	**-**	**6**
MN0720000	**%**	**16**	**68**	**-**	**-**	**-**	**100**	**94**	**-**	**25**	**-**	**9**	**100**	**-**	**1**	**-**	**-**	**2**	**-**	**-**	**-**	**-**	**-**	**-**	**100**	**100**	**-**	**3**
Pop. 15,356																												
Crime Rate per 100,000	***R***	***4,376***	***494***	***-***	***-***	***-***	***13***	***338***	***117***	***26***	***-***	***3,881***	***6***	***13***	***1,895***	***-***	***6***	***280***	***-***	***-***	***-***	***-***	***-***	***19***	***136***	***149***	***13***	***1,361***
STEARNS	**O**	**12,311**	**4,481**	**2**	**98**	**34**	**177**	**469**	**3,419**	**260**	**22**	**7,830**	**953**	**264**	**613**	**-**	**40**	**1,990**	**37**	**-**	**156**	**384**	**3**	**121**	**652**	**770**	**1,076**	**771**
COUNTY TOTAL	**C**	**5,352**	**1,036**	**1**	**29**	**15**	**115**	**50**	**770**	**49**	**7**	**4,316**	**702**	**68**	**349**	**-**	**33**	**182**	**19**	**-**	**55**	**303**	**2**	**25**	**647**	**752**	**578**	**601**
	%	**43**	**23**	**50**	**30**	**44**	**65**	**11**	**23**	**19**	**32**	**55**	**74**	**26**	**57**	**-**	**83**	**9**	**51**	**-**	**35**	**79**	**67**	**21**	**99**	**98**	**54**	**78**
Pop. 147,550																												
Crime Rate per 100,000	***R***	***8,343***	***3,036***	***1***	***66***	***23***	***119***	***317***	***2,317***	***176***	***14***	***5,306***	***645***	***178***	***415***	***-***	***27***	***1,348***	***25***	***-***	***105***	***260***	***2***	***82***	***441***	***521***	***729***	***522***
Stearns	O	**2,062**	**608**	-	27	1	42	100	390	43	5	**1,454**	170	17	91	-	12	468	11	-	36	50	-	14	170	160	124	131
Sheriff	C	**790**	**88**	-	13	1	24	12	33	5	-	**702**	116	6	29	-	9	26	2	-	16	41	-	1	167	160	48	81
MN0730000	%	**38**	**14**	-	48	100	57	12	8	12	-	**48**	68	35	32	-	75	6	18	-	44	82	-	7	98	100	39	62
Pop. 55,290																												
Crime Rate per 100,000	R	***3,729***	***1,099***	*-*	*48*	*1*	*75*	*180*	*705*	*77*	*9*	***2,629***	*307*	*30*	*164*	*-*	*21*	*846*	*19*	*-*	*65*	*90*	*-*	*25*	*307*	*289*	*224*	*236*
Cold Spring*	O	**108**	**36**	-	-	-	1	5	29	1	-	**72**	5	4	14	-	-	13	-	-	-	12	-	-	5	7	8	4
PD	C	**82**	**24**	-	-	-	1	3	20	-	-	**58**	5	2	7	-	-	8	-	-	-	12	-	-	5	7	8	4
MN0730100	%	**76**	**67**	-	-	-	100	60	69	-	-	**81**	100	50	50	-	-	62	-	-	-	100	-	-	100	100	100	100
Pop. 2,975																												
Crime Rate per 100,000	R	***3,630***	***1,210***	*-*	*-*	*-*	*33*	*168*	*974*	*33*	*-*	***2,420***	*168*	*134*	*470*	*-*	*-*	*436*	*-*	*-*	*-*	*403*	*-*	*-*	*168*	*235*	*268*	*134*
Melrose	O	**176**	**64**	-	4	-	2	5	45	8	-	**112**	13	6	6	-	-	32	-	-	2	1	-	5	29	11	2	5
PD	C	**71**	**8**	-	-	-	-	-	7	1	-	**63**	7	-	3	-	-	4	-	-	1	1	-	-	29	11	2	5
MN0730200	%	**40**	**13**	-	-	-	-	-	16	13	-	**56**	54	-	50	-	-	13	-	-	50	100	-	-	100	100	100	100
Pop. 3,091																												
Crime Rate per 100,000	R	***5,693***	***2,070***	*-*	*129*	*-*	*64*	*161*	*1,455*	*258*	*-*	***3,623***	*420*	*194*	*194*	*-*	*-*	*1,035*	*-*	*-*	*64*	*32*	*-*	*161*	*938*	*355*	*64*	*161*
Paynesville	O	**367**	**80**	-	-	-	3	4	63	10	-	**287**	19	5	178	-	-	36	-	-	-	6	-	1	23	7	2	10
PD	C	**246**	**15**	-	-	-	3	-	11	1	-	**231**	17	1	161	-	-	4	-	-	-	6	-	-	23	7	2	10
MN0730300	%	**67**	**19**	-	-	-	100	-	17	10	-	**80**	89	20	90	-	-	11	-	-	-	100	-	-	100	100	100	100
Pop. 2,267																												
Crime Rate per 100,000	R	***16,188***	***3,528***	*-*	*-*	*-*	*132*	*176*	*2,779*	*441*	*-*	***12,659***	*838*	*220*	*7,851*	*-*	*-*	*1,588*	*-*	*-*	*-*	*264*	*-*	*44*	*1,014*	*308*	*88*	*441*
St. Cloud	O	**7,146**	**2,912**	2	58	29	111	309	2,208	180	15	**4,234**	579	172	163	-	17	1,136	19	-	100	259	2	95	257	262	665	508
PD	C	**2,814**	**603**	1	15	12	75	31	432	30	7	**2,211**	438	45	59	-	15	101	14	-	31	197	1	22	256	252	369	411
MN0730400	%	**39**	**21**	50	26	41	68	10	20	17	47	**52**	76	26	36	-	88	9	74	-	31	76	50	23	100	96	55	81
Pop. 59,107																												
Crime Rate per 100,000	R	***12,089***	***4,926***	*3*	*98*	*49*	*187*	*522*	*3,735*	*304*	*25*	***7,163***	*979*	*290*	*275*	*-*	*28*	*1,921*	*32*	*-*	*169*	*438*	*3*	*160*	*434*	*443*	*1,125*	*859*
Sauk Centre	O	**683**	**160**	-	1	-	4	15	134	4	2	**523**	53	8	49	-	2	117	1	-	6	10	-	2	38	55	139	43
PD	C	**271**	**23**	-	-	-	2	-	21	-	-	**248**	23	-	20	-	1	10	-	-	2	9	-	-	37	53	63	30
MN0730500	%	**40**	**14**	-	-	-	50	-	16	-	-	**47**	43	-	41	-	50	9	-	-	33	90	-	-	97	96	45	70
Pop. 3,930																												
Crime Rate per 100,000	R	***17,379***	***4,071***	*-*	*25*	*-*	*101*	*381*	*3,409*	*101*	*50*	***13,307***	*1,348*	*203*	*1,246*	*-*	*50*	*2,977*	*25*	*-*	*152*	*254*	*-*	*50*	*966*	*1,399*	*3,536*	*1,094*
Waite Park	O	**1,152**	**523**	-	5	2	9	25	469	13	-	**629**	98	42	100	-	8	114	3	-	9	16	1	2	62	38	85	51
PD	C	**715**	**266**	-	1	2	9	4	238	12	-	**449**	86	10	70	-	7	25	2	-	5	16	1	2	62	38	77	48
MN0730600	%	**62**	**51**	-	20	100	100	16	51	92	-	**71**	88	24	70	-	88	22	67	-	56	100	100	100	100	100	91	94
Pop. 6,568																												
Crime Rate per 100,000	R	***17,539***	***7,962***	*-*	*76*	*30*	*137*	*380*	*7,140*	*197*	*-*	***9,576***	*1,492*	*639*	*1,522*	*-*	*121*	*1,735*	*45*	*-*	*137*	*243*	*15*	*30*	*943*	*578*	*1,294*	*776*

O = Number of Offenses C = Offenses Cleared
% = Percent Cleared R = Crime Rate per 100,000
* - Agency did not report all 12 months in 2001

TABLE 38
Offenses, Clearances, Percent Cleared and Crime Rate by Agency - 2001

Area NCIC Number		Grand Total	Total Part 1	Murder	Rape	Rob-bery	Aggra-vated Assault	Burg-lary	Larc-eny	Motor Vehicle Theft	Arson	Total Part 2	Other Assaults	Forgery/ Counter-feiting	Fraud	Embe-zzle-ment	Stolen Property	Vand-alism	Weap-ons	Prosti-tution	Other Sex Offen.	Narc-otics	Gamb-ling	Family/ Children	D.U.I.	Liquor Laws	Disor-derly Cond.	Other Offen-ses
St. Joseph	O	465	67	-	1	2	4	2	57	1	-	398	10	3	3	-	1	60	1	-	2	19	-	-	52	227	9	11
PD	C	326	7	-	-	-	1	-	6	-	-	319	6	-	-	-	1	4	1	-	-	19	-	-	52	222	5	9
MN0731100	%	70	10	-	-	-	25	-	11	-	-	80	60	-	-	-	100	7	100	-	-	100	-	-	100	98	56	82
Pop. 4,681																												
Crime Rate per 100,000	R	*9,933*	*1,431*	-	*21*	*42*	*85*	*42*	*1,217*	*21*	-	*8,502*	*213*	*64*	*64*	-	*21*	*1,281*	*21*	-	*42*	*405*	-	-	*1,110*	*4,849*	*192*	*234*
Sartell*	O	152	31	-	2	-	1	4	24	-	-	121	6	7	9	-	-	14	2	-	1	11	-	2	16	3	42	8
PD	C	37	2	-	-	-	-	-	2	-	-	35	4	4	-	-	-	-	-	-	-	2	-	-	16	2	4	3
MN0731200	%	24	6	-	-	-	-	-	8	-	-	29	67	57	-	-	-	-	-	-	-	18	-	-	100	67	10	38
Pop. 9,641																												
Crime Rate per 100,000	R	*1,576*	*321*	-	*20*	-	*10*	*41*	*248*	-	-	*1,255*	*62*	*72*	*93*	-	-	*145*	*20*	-	*10*	*114*	-	*20*	*165*	*31*	*435*	*82*
STEELE	**O**	**3,007**	**1,043**	**-**	**5**	**6**	**46**	**163**	**781**	**36**	**6**	**1,964**	**240**	**48**	**46**	**-**	**6**	**438**	**46**	**-**	**20**	**91**	**-**	**24**	**189**	**81**	**131**	**604**
COUNTY TOTAL	**C**	**1,395**	**220**	**-**	**2**	**4**	**29**	**15**	**159**	**11**	**-**	**1,175**	**140**	**9**	**15**	**-**	**5**	**45**	**35**	**-**	**6**	**63**	**-**	**7**	**172**	**80**	**74**	**524**
	%	**46**	**21**	**-**	**40**	**67**	**63**	**9**	**20**	**31**	**-**	**60**	**58**	**19**	**33**	**-**	**83**	**10**	**76**	**-**	**30**	**69**	**-**	**29**	**91**	**99**	**56**	**87**
Pop. 33,680																												
Crime Rate per 100,000	***R***	***8,928***	***3,096***	**-**	***14***	***17***	***136***	***483***	***2,318***	***106***	***17***	***5,831***	***712***	***142***	***136***	**-**	***17***	***1,300***	***136***	**-**	***59***	***270***	**-**	***71***	***561***	***240***	***388***	***1,793***
Steele	O	471	138	-	3	-	9	32	82	12	-	333	40	5	12	-	1	55	10	-	5	14	-	12	48	19	18	94
Sheriff	C	215	26	-	1	-	5	1	16	3	-	189	25	-	5	-	1	6	7	-	1	9	-	5	39	19	7	65
MN0740000	%	46	19	-	33	-	56	3	20	25	-	57	63	-	42	-	100	11	70	-	20	64	-	42	81	100	39	69
Pop. 9,313																												
Crime Rate per 100,000	R	*5,057*	*1,481*	-	*32*	-	*96*	*343*	*880*	*128*	-	*3,575*	*429*	*53*	*128*	-	*10*	*590*	*107*	-	*53*	*150*	-	*128*	*515*	*204*	*193*	*1,009*
Owatonna	O	2,425	858	-	2	6	35	123	667	20	5	1,567	190	43	33	-	5	365	36	-	15	73	-	12	140	59	109	487
PD	C	1,143	190	-	1	4	23	14	141	7	-	953	111	9	10	-	4	38	28	-	5	51	-	2	132	58	65	440
MN0740100	%	47	22	-	50	67	66	11	21	35	-	61	58	21	30	-	80	10	78	-	33	70	-	17	94	98	60	90
Pop. 22,434																												
Crime Rate per 100,000	R	*10,809*	*3,824*	-	*8*	*26*	*156*	*548*	*2,973*	*89*	*22*	*6,984*	*846*	*191*	*147*	-	*22*	*1,626*	*160*	-	*66*	*325*	-	*53*	*624*	*262*	*485*	*2,170*
Blooming Prairie*	O	111	47	-	-	-	2	8	32	4	1	64	10	-	1	-	-	18	-	-	-	4	-	-	1	3	4	23
PD	C	37	4	-	-	-	1	-	2	1	-	33	4	-	-	-	-	1	-	-	-	3	-	-	1	3	2	19
MN0740200	%	33	9	-	-	-	50	-	6	25	-	52	40	-	-	-	-	6	-	-	-	75	-	-	100	100	50	83
Pop. 1,933																												
Crime Rate per 100,000	R	*5,742*	*2,431*	-	-	-	*103*	*413*	*1,655*	*206*	*51*	*3,310*	*517*	-	*51*	-	-	*931*	-	-	-	*206*	-	-	*51*	*155*	*206*	*1,189*
STEVENS	**O**	**574**	**208**	**-**	**3**	**-**	**6**	**47**	**146**	**5**	**1**	**366**	**27**	**6**	**27**	**-**	**2**	**89**	**5**	**1**	**4**	**21**	**-**	**3**	**30**	**34**	**48**	**69**
COUNTY TOTAL	**C**	**277**	**60**	**-**	**2**	**-**	**5**	**10**	**39**	**3**	**1**	**217**	**18**	**3**	**13**	**-**	**2**	**11**	**5**	**1**	**1**	**20**	**-**	**2**	**30**	**34**	**24**	**53**
	%	**48**	**29**	**-**	**67**	**-**	**83**	**21**	**27**	**60**	**100**	**59**	**67**	**50**	**48**	**-**	**100**	**12**	**100**	**100**	**25**	**95**	**-**	**67**	**100**	**100**	**50**	**77**
Pop. 10,053																												
Crime Rate per 100,000	***R***	***5,709***	***2,069***	**-**	***29***	**-**	***59***	***467***	***1,452***	***49***	***9***	***3,640***	***268***	***59***	***268***	**-**	***19***	***885***	***49***	***9***	***39***	***208***	**-**	***29***	***298***	***338***	***477***	***686***
Stevens*	O	130	39	-	-	-	2	15	19	3	-	91	6	-	3	-	-	16	2	1	1	5	-	3	11	9	11	23
Sheriff	C	76	14	-	-	-	2	3	6	3	-	62	4	-	1	-	-	4	2	1	-	5	-	2	11	9	4	19
MN0750000	%	58	36	-	-	-	100	20	32	100	-	68	67	-	33	-	-	25	100	100	-	100	-	67	100	100	36	83
Pop. 4,985																												
Crime Rate per 100,000	R	*2,607*	*782*	-	-	-	*40*	*300*	*381*	*60*	-	*1,825*	*120*	-	*60*	-	-	*320*	*40*	*20*	*20*	*100*	-	*60*	*220*	*180*	*220*	*461*
Morris	O	444	169	-	3	-	4	32	127	2	1	275	21	6	24	-	2	73	3	-	3	16	-	-	19	25	37	46
PD	C	201	46	-	2	-	3	7	33	-	1	155	14	3	12	-	2	7	3	-	1	15	-	-	19	25	20	34
MN0750100	%	45	27	-	67	-	75	22	26	-	100	56	67	50	50	-	100	10	100	-	33	94	-	-	100	100	54	74
Pop. 5,068																												
Crime Rate per 100,000	R	*8,760*	*3,334*	-	*59*	-	*78*	*631*	*2,505*	*39*	*19*	*5,426*	*414*	*118*	*473*	-	*39*	*1,440*	*59*	-	*59*	*315*	-	-	*374*	*493*	*730*	*907*
SWIFT	**O**	**576**	**192**	**-**	**4**	**-**	**11**	**40**	**121**	**16**	**-**	**384**	**40**	**8**	**82**	**-**	**3**	**73**	**-**	**-**	**-**	**10**	**-**	**2**	**44**	**16**	**75**	**31**
COUNTY TOTAL	**C**	**356**	**63**	**-**	**4**	**-**	**10**	**12**	**30**	**7**	**-**	**293**	**35**	**3**	**81**	**-**	**3**	**11**	**-**	**-**	**-**	**6**	**-**	**1**	**44**	**16**	**64**	**29**
	%	**62**	**33**	**-**	**100**	**-**	**91**	**30**	**25**	**44**	**-**	**76**	**88**	**38**	**99**	**-**	**100**	**15**	**-**	**-**	**-**	**60**	**-**	**50**	**100**	**100**	**85**	**94**
Pop. 11,956																												
Crime Rate per 100,000	***R***	***4,817***	***1,605***	**-**	***33***	**-**	***92***	***334***	***1,012***	***133***	**-**	***3,211***	***334***	***66***	***685***	**-**	***25***	***610***	**-**	**-**	**-**	***83***	**-**	***16***	***368***	***133***	***627***	***259***
Swift	O	76	27	-	-	-	6	6	13	2	-	49	8	1	2	-	-	15	-	-	-	-	-	1	9	-	6	7
Sheriff	C	49	14	-	-	-	6	4	3	1	-	35	8	1	2	-	-	1	-	-	-	-	-	1	9	-	6	7

O = Number of Offenses C = Offenses Cleared
% = Percent Cleared R = Crime Rate per 100,000
* - Agency did not report all 12 months in 2001

TABLE 38
Offenses, Clearances, Percent Cleared and Crime Rate by Agency - 2001

Area NCIC Number		Grand Total	Total Part 1	Murder	Rape	Robbery	Aggravated Assault	Burglary	Larceny	Motor Vehicle Theft	Arson	Total Part 2	Other Assaults	Forgery/ Counterfeiting	Fraud	Embezzlement	Stolen Property	Vandalism	Weapons	Prostitution	Other Sex Offen.	Narcotics	Gambling	Family/ Children	D.U.I.	Liquor Laws	Disorderly Cond.	Other Offenses
MN0760000	%	64	52	-	-	-	100	67	23	50	-	71	100	100	100	-	-	7	-	-	-	-	-	100	100	-	100	100
Pop. 5,709																												
Crime Rate per 100,000	R	1,331	472	-	-	-	105	105	227	35	-	858	140	17	35	-	-	262	-	-	-	-	-	17	157	-	105	122
Appleton	O	253	52	-	1	-	3	21	25	2	-	201	13	4	65	-	2	26	-	-	-	6	-	1	20	6	48	10
PD	C	170	15	-	1	-	2	4	7	1	-	155	8	-	64	-	2	3	-	-	-	3	-	-	20	6	41	8
MN0760100	%	67	29	-	100	-	67	19	28	50	-	77	62	-	98	-	100	12	-	-	-	50	-	-	100	100	85	80
Pop. 2,871																												
Crime Rate per 100,000	R	8,812	1,811	-	34	-	104	731	870	69	-	7,001	452	139	2,264	-	69	905	-	-	-	208	-	34	696	208	1,671	348
Benson	O	247	113	-	3	-	2	13	83	12	-	134	19	3	15	-	1	32	-	-	-	4	-	-	15	10	21	14
PD	C	137	34	-	3	-	2	4	20	5	-	103	19	2	15	-	1	7	-	-	-	3	-	-	15	10	17	14
MN0760200	%	55	30	-	100	-	100	31	24	42	-	77	100	67	100	-	100	22	-	-	-	75	-	-	100	100	81	100
Pop. 3,376																												
Crime Rate per 100,000	R	7,316	3,347	-	88	-	59	385	2,458	355	-	3,969	562	88	444	-	29	947	-	-	-	118	-	-	444	296	622	414
TODD	**O**	**2,062**	**597**	**-**	**18**	**1**	**22**	**154**	**381**	**18**	**3**	**1,465**	**111**	**16**	**156**	**-**	**6**	**383**	**10**	**-**	**20**	**24**	**-**	**80**	**128**	**64**	**171**	**296**
COUNTY TOTAL	**C**	**1,154**	**164**	**-**	**6**	**-**	**15**	**29**	**106**	**6**	**2**	**990**	**80**	**5**	**118**	**-**	**5**	**128**	**8**	**-**	**12**	**20**	**-**	**65**	**125**	**61**	**134**	**229**
	%	**56**	**27**	**-**	**33**	**-**	**68**	**19**	**28**	**33**	**67**	**68**	**72**	**31**	**76**	**-**	**83**	**33**	**80**	**-**	**60**	**83**	**-**	**81**	**98**	**95**	**78**	**77**
Pop. 25,068																												
Crime Rate per 100,000	**R**	**8,225**	**2,381**	**-**	**71**	**3**	**87**	**614**	**1,519**	**71**	**11**	**5,844**	**442**	**63**	**622**	**-**	**23**	**1,527**	**39**	**-**	**79**	**95**	**-**	**319**	**510**	**255**	**682**	**1,180**
Todd	O	1,207	315	-	11	-	11	121	158	13	1	892	77	7	142	-	4	225	6	-	18	7	-	72	68	28	64	174
Sheriff	C	610	69	-	4	-	6	20	35	3	1	541	53	3	106	-	3	51	4	-	11	4	-	57	68	28	38	115
MN0770000	%	51	22	-	36	-	55	17	22	23	100	61	69	43	75	-	75	23	67	-	61	57	-	79	100	100	59	66
Pop. 18,924																												
Crime Rate per 100,000	R	6,378	1,664	-	58	-	58	639	834	68	5	4,713	406	36	750	-	21	1,188	31	-	95	36	-	380	359	147	338	919
Long Prairie	O	375	131	-	3	1	3	11	110	3	-	244	18	5	13	-	-	57	1	-	2	7	-	-	34	20	42	45
PD	C	222	52	-	1	-	3	4	42	2	-	170	15	1	11	-	-	16	1	-	1	6	-	-	31	17	32	39
MN0770100	%	59	40	-	33	-	100	36	38	67	-	70	83	20	85	-	-	28	100	-	50	86	-	-	91	85	76	87
Pop. 3,040																												
Crime Rate per 100,000	R	12,335	4,309	-	98	32	98	361	3,618	98	-	8,026	592	164	427	-	-	1,875	32	-	65	230	-	-	1,118	657	1,381	1,480
Staples	O	480	151	-	4	-	8	22	113	2	2	329	16	4	1	-	2	101	3	-	-	10	-	8	26	16	65	77
PD	C	322	43	-	1	-	6	5	29	1	1	279	12	1	1	-	2	61	3	-	-	10	-	8	26	16	64	75
MN0770200	%	67	28	-	25	-	75	23	26	50	50	85	75	25	100	-	100	60	100	-	-	100	-	100	100	100	98	97
Pop. 3,104																												
Crime Rate per 100,000	R	15,463	4,864	-	128	-	257	708	3,640	64	64	10,599	515	128	32	-	64	3,253	96	-	-	322	-	257	837	515	2,094	2,480
TRAVERSE*	**O**	**84**	**18**	**-**	**-**	**-**	**1**	**3**	**12**	**2**	**-**	**66**	**3**	**-**	**5**	**-**	**2**	**15**	**-**	**-**	**-**	**-**	**-**	**-**	**13**	**14**	**5**	**9**
COUNTY TOTAL	**C**	**53**	**4**	**-**	**-**	**-**	**1**	**-**	**1**	**2**	**-**	**49**	**2**	**-**	**4**	**-**	**1**	**4**	**-**	**-**	**-**	**-**	**-**	**-**	**13**	**13**	**5**	**7**
MN0780000	**%**	**63**	**22**	**-**	**-**	**-**	**100**	**-**	**8**	**100**	**-**	**74**	**67**	**-**	**80**	**-**	**50**	**27**	**-**	**-**	**-**	**-**	**-**	**-**	**100**	**93**	**100**	**78**
Pop. 4,134																												
Crime Rate per 100,000	**R**	**2,031**	**435**	**-**	**-**	**-**	**24**	**72**	**290**	**48**	**-**	**1,596**	**72**	**-**	**120**	**-**	**48**	**362**	**-**	**-**	**-**	**-**	**-**	**-**	**314**	**338**	**120**	**217**
WABASHA	**O**	**1,607**	**436**	**1**	**5**	**1**	**17**	**58**	**338**	**16**	**-**	**1,171**	**113**	**17**	**174**	**-**	**1**	**261**	**11**	**-**	**8**	**74**	**-**	**7**	**105**	**120**	**138**	**142**
COUNTY TOTAL	**C**	**844**	**61**	**1**	**3**	**1**	**7**	**6**	**37**	**6**	**-**	**783**	**83**	**4**	**118**	**-**	**1**	**51**	**11**	**-**	**2**	**74**	**-**	**3**	**104**	**119**	**105**	**108**
	%	**53**	**14**	**100**	**60**	**100**	**41**	**10**	**11**	**38**	**-**	**67**	**73**	**24**	**68**	**-**	**100**	**20**	**100**	**-**	**25**	**100**	**-**	**43**	**99**	**99**	**76**	**76**
Pop. 22,230																												
Crime Rate per 100,000	**R**	**7,228**	**1,961**	**4**	**22**	**4**	**76**	**260**	**1,520**	**71**	**-**	**5,267**	**508**	**76**	**782**	**-**	**4**	**1,174**	**49**	**-**	**35**	**332**	**-**	**31**	**472**	**539**	**620**	**638**
Wabasha	O	675	115	1	-	1	5	19	83	6	-	560	43	1	24	-	-	121	9	-	1	46	-	2	40	83	104	86
Sheriff	C	401	8	1	-	1	3	1	1	1	-	393	37	-	1	-	-	34	9	-	-	46	-	-	40	82	81	63
MN0790000	%	59	7	100	-	100	60	5	1	17	-	70	86	-	4	-	-	28	100	-	-	100	-	-	100	99	78	73
Pop. 11,491																												
Crime Rate per 100,000	R	5,874	1,000	8	-	8	43	165	722	52	-	4,873	374	8	208	-	-	1,052	78	-	8	400	-	17	348	722	905	748
Lake City	O	547	219	-	1	-	11	25	173	9	-	328	28	12	41	-	1	86	2	-	4	19	-	3	50	13	28	41
PD	C	224	36	-	-	-	4	4	23	5	-	188	15	2	30	-	1	5	2	-	1	19	-	1	49	13	19	31
MN0790100	%	41	16	-	-	-	36	16	13	56	-	57	54	17	73	-	100	6	100	-	25	100	-	33	98	100	68	76
Pop. 4,950																												

O = Number of Offenses C = Offenses Cleared
% = Percent Cleared R = Crime Rate per 100,000
* - Agency did not report all 12 months in 2001

TABLE 38
Offenses, Clearances, Percent Cleared and Crime Rate by Agency - 2001

Area NCIC Number		Grand Total	Total Part 1	Murder	Rape	Rob-bery	Aggra-vated Assault	Burg-lary	Larc-eny	Motor Vehicle Theft	Arson	Total Part 2	Other Assaults	Forgery/ Counter-feiting	Fraud	Embe-zzle-ment	Stolen Property	Vand-alism	Weap-ons	Prosti-tution	Other Sex Offen.	Narc-otics	Gamb-ling	Family/ Children	D.U.I.	Liquor Laws	Disor-derly Cond.	Other Offen-ses
Crime Rate per 100,000	*R*	***11,050***	***4,424***	*-*	*20*	*-*	*222*	*505*	*3,494*	*181*	*-*	***6,626***	*565*	*242*	*828*	*-*	*20*	*1,737*	*40*	*-*	*80*	*383*	*-*	*60*	*1,010*	*262*	*565*	*828*
Plainview*	O	-	-	-	-	-	-	-	-	-	-	-	-	-	-	-	-	-	-	-	-	-	-	-	-	-	-	-
PD	C	-	-	-	-	-	-	-	-	-	-	-	-	-	-	-	-	-	-	-	-	-	-	-	-	-	-	-
MN0790200	%	-	-	-	-	-	-	-	-	-	-	-	-	-	-	-	-	-	-	-	-	-	-	-	-	-	-	-
Pop. 3,190																												
Crime Rate per 100,000	*R*	-	-	-	-	-	-	-	-	-	-	-	-	-	-	-	-	-	-	-	-	-	-	-	-	-	-	-
Wabasha	O	**385**	**102**	-	4	-	1	14	82	1	-	**283**	42	4	109	-	-	54	-	-	3	9	-	2	15	24	6	15
PD	C	**219**	**17**	-	3	-	-	1	13	-	-	**202**	31	2	87	-	-	12	-	-	1	9	-	2	15	24	5	14
MN0790300	%	**57**	**17**	-	75	-	-	7	16	-	-	**71**	74	50	80	-	-	22	-	-	33	100	-	100	100	100	83	93
Pop. 2,599																												
Crime Rate per 100,000	*R*	***14,813***	***3,924***	*-*	*153*	*-*	*38*	*538*	*3,155*	*38*	*-*	***10,888***	*1,616*	*153*	*4,193*	*-*	*-*	*2,077*	*-*	*-*	*115*	*346*	*-*	*76*	*577*	*923*	*230*	*577*
WADENA	**O**	**1,572**	**324**	**-**	**11**	**-**	**16**	**40**	**235**	**21**	**1**	**1,248**	**63**	**20**	**495**	**1**	**1**	**150**	**-**	**-**	**11**	**17**	**-**	**11**	**50**	**50**	**110**	**269**
COUNTY TOTAL	**C**	**1,245**	**145**	**-**	**10**	**-**	**12**	**17**	**89**	**17**	**-**	**1,100**	**55**	**7**	**480**	**1**	**1**	**66**	**-**	**-**	**10**	**14**	**-**	**8**	**50**	**49**	**102**	**257**
	%	**79**	**45**	**-**	**91**	**-**	**75**	**43**	**38**	**81**	**-**	**88**	**87**	**35**	**97**	**100**	**100**	**44**	**-**	**-**	**91**	**82**	**-**	**73**	**100**	**98**	**93**	**96**
Pop. 13,121																												
Crime Rate per 100,000	***R***	***11,980***	***2,469***	***-***	***83***	***-***	***121***	***304***	***1,791***	***160***	***7***	***9,511***	***480***	***152***	***3,772***	***7***	***7***	***1,143***	***-***	***-***	***83***	***129***	***-***	***83***	***381***	***381***	***838***	***2,050***
Wadena	O	**256**	**79**	-	5	-	6	29	37	1	1	**177**	32	2	26	-	1	33	-	-	7	5	-	8	31	2	6	24
Sheriff	C	**166**	**29**	-	5	-	3	11	10	-	-	**137**	26	2	25	-	1	8	-	-	6	5	-	6	31	2	5	20
MN0800000	%	**65**	**37**	-	100	-	50	38	27	-	-	**77**	81	100	96	-	100	24	-	-	86	100	-	75	100	100	83	83
Pop. 8,827																												
Crime Rate per 100,000	*R*	***2,900***	***894***	*-*	*56*	*-*	*67*	*328*	*419*	*11*	*11*	***2,005***	*362*	*22*	*294*	*-*	*11*	*373*	*-*	*-*	*79*	*56*	*-*	*90*	*351*	*22*	*67*	*271*
Wadena	O	**1,316**	**245**	-	6	-	10	11	198	20	-	**1,071**	31	18	469	1	-	117	-	-	4	12	-	3	19	48	104	245
PD	C	**1,079**	**116**	-	5	-	9	6	79	17	-	**963**	29	5	455	1	-	58	-	-	4	9	-	2	19	47	97	237
MN0800100	%	**82**	**47**	-	83	-	90	55	40	85	-	**90**	94	28	97	100	-	50	-	-	100	75	-	67	100	98	93	97
Pop. 4,294																												
Crime Rate per 100,000	*R*	***30,647***	***5,705***	*-*	*139*	*-*	*232*	*256*	*4,611*	*465*	*-*	***24,941***	*721*	*419*	*10,922*	*23*	*-*	*2,724*	*-*	*-*	*93*	*279*	*-*	*69*	*442*	*1,117*	*2,421*	*5,705*
WASECA	**O**	**1,509**	**431**	**1**	**11**	**3**	**21**	**43**	**331**	**21**	**-**	**1,078**	**134**	**25**	**64**	**-**	**3**	**272**	**11**	**2**	**13**	**20**	**-**	**36**	**121**	**52**	**160**	**165**
COUNTY TOTAL	**C**	**575**	**83**	**1**	**7**	**2**	**12**	**5**	**49**	**7**	**-**	**492**	**109**	**12**	**29**	**-**	**2**	**19**	**2**	**-**	**8**	**9**	**-**	**17**	**115**	**39**	**32**	**99**
	%	**38**	**19**	**100**	**64**	**67**	**57**	**12**	**15**	**33**	**-**	**46**	**81**	**48**	**45**	**-**	**67**	**7**	**18**	**-**	**62**	**45**	**-**	**47**	**95**	**75**	**20**	**60**
Pop. 19,526																												
Crime Rate per 100,000	***R***	***7,728***	***2,207***	***5***	***56***	***15***	***107***	***220***	***1,695***	***107***	***-***	***5,520***	***686***	***128***	***327***	***-***	***15***	***1,393***	***56***	***10***	***66***	***102***	***-***	***184***	***619***	***266***	***819***	***845***
Waseca	O	**357**	**79**	-	2	-	6	20	46	5	-	**278**	13	3	8	-	-	84	2	2	3	5	-	11	28	15	40	64
Sheriff	C	**99**	**7**	-	2	-	3	1	1	-	-	**92**	5	-	-	-	-	2	1	-	1	3	-	-	28	12	1	39
MN0810000	%	**28**	**9**	-	100	-	50	5	2	-	-	**33**	38	-	-	-	-	2	50	-	33	60	-	-	100	80	3	61
Pop. 8,924																												
Crime Rate per 100,000	*R*	***4,000***	***885***	*-*	*22*	*-*	*67*	*224*	*515*	*56*	*-*	***3,115***	*145*	*33*	*89*	*-*	*-*	*941*	*22*	*22*	*33*	*56*	*-*	*123*	*313*	*168*	*448*	*717*
Janesville	O	**191**	**70**	-	-	-	3	11	55	1	-	**121**	7	-	2	-	-	32	3	-	-	6	-	2	19	8	28	14
PD	C	**37**	**4**	-	-	-	1	1	1	1	-	**33**	6	-	1	-	-	1	-	-	-	1	-	-	17	2	2	3
MN0810100	%	**19**	**6**	-	-	-	33	9	2	100	-	**27**	86	-	50	-	-	3	-	-	-	17	-	-	89	25	7	21
Pop. 2,109																												
Crime Rate per 100,000	*R*	***9,056***	***3,319***	*-*	*-*	*-*	*142*	*521*	*2,607*	*47*	*-*	***5,737***	*331*	*-*	*94*	*-*	*-*	*1,517*	*142*	*-*	*-*	*284*	*-*	*94*	*900*	*379*	*1,327*	*663*
Waseca	O	**961**	**282**	1	9	3	12	12	230	15	-	**679**	114	22	54	-	3	156	6	-	10	9	-	23	74	29	92	87
PD	C	**439**	**72**	1	5	2	8	3	47	6	-	**367**	98	12	28	-	2	16	1	-	7	5	-	17	70	25	29	57
MN0810300	%	**46**	**26**	100	56	67	67	25	20	40	-	**54**	86	55	52	-	67	10	17	-	70	56	-	74	95	86	32	66
Pop. 8,493																												
Crime Rate per 100,000	*R*	***11,315***	***3,320***	*11*	*105*	*35*	*141*	*141*	*2,708*	*176*	*-*	***7,994***	*1,342*	*259*	*635*	*-*	*35*	*1,836*	*70*	*-*	*117*	*105*	*-*	*270*	*871*	*341*	*1,083*	*1,024*
WASHINGTON	**O**	**18,084**	**5,796**	**-**	**62**	**36**	**141**	**715**	**4,477**	**323**	**42**	**12,288**	**1,090**	**422**	**796**	**1**	**61**	**2,214**	**420**	**9**	**118**	**610**	**2**	**140**	**1,194**	**470**	**3,016**	**1,725**
COUNTY TOTAL	**C**	**8,904**	**1,209**	**-**	**30**	**14**	**93**	**105**	**869**	**87**	**11**	**7,695**	**863**	**112**	**337**	**-**	**54**	**345**	**277**	**8**	**69**	**591**	**1**	**77**	**1,193**	**447**	**2,009**	**1,312**
	%	**49**	**20**	**-**	**48**	**39**	**66**	**15**	**19**	**27**	**26**	**63**	**79**	**27**	**42**	**-**	**89**	**16**	**66**	**89**	**58**	**97**	**50**	**55**	**100**	**95**	**67**	**76**
Pop. 200,776																												
Crime Rate per 100,000	***R***	***9,007***	***2,886***	***-***	***30***	***17***	***70***	***356***	***2,229***	***160***	***20***	***6,120***	***542***	***210***	***396***	***-***	***30***	***1,102***	***209***	***4***	***58***	***303***	***-***	***69***	***594***	***234***	***1,502***	***859***

O = Number of Offenses C = Offenses Cleared
% = Percent Cleared R = Crime Rate per 100,000
* - Agency did not report all 12 months in 2001

TABLE 38
Offenses, Clearances, Percent Cleared and Crime Rate by Agency - 2001

Area NCIC Number		Grand Total	Total Part 1	Murder	Rape	Rob-bery	Aggra-vated Assault	Burg-lary	Larc-eny	Motor Vehicle Theft	Arson	Total Part 2	Other Assaults	Forgery/ Counter-feiting	Fraud	Embe-zzle-ment	Stolen Property	Vand-alism	Weap-ons	Prosti-tution	Other Sex Offen.	Narc-otics	Gamb-ling	Family/ Children	D.U.I.	Liquor Laws	Disor-derly Cond.	Other Offen-ses
Washington	O	**4,087**	**1,140**	-	11	5	21	207	828	65	3	**2,947**	277	53	105	-	19	546	121	-	37	177	-	35	217	121	633	606
Sheriff	C	**2,196**	**212**	-	9	3	21	47	115	17	-	**1,984**	250	26	60	-	19	108	67	-	32	177	-	32	217	120	431	445
MN0820000	%	**54**	**19**	-	82	60	100	23	14	26	-	**67**	90	49	57	-	100	20	55	-	86	100	-	91	100	99	68	73
Pop. 59,233																												
Crime Rate per 100,000	*R*	***6,899***	***1,924***	-	*18*	*8*	*35*	*349*	*1,397*	*109*	*5*	***4,975***	*467*	*89*	*177*	-	*32*	*921*	*204*	-	*62*	*298*	-	*59*	*366*	*204*	*1,068*	*1,023*
Bayport	O	**263**	**58**	-	1	-	3	5	48	1	-	**205**	32	5	4	-	1	23	3	-	2	14	-	1	57	3	18	42
PD	C	**183**	**14**	-	1	-	2	-	10	1	-	**169**	27	3	3	-	1	4	3	-	2	14	-	-	57	3	16	36
MN0820100	%	**70**	**24**	-	100	-	67	-	21	100	-	**82**	84	60	75	-	100	17	100	-	100	100	-	-	100	100	89	86
Pop. 3,162																												
Crime Rate per 100,000	*R*	***8,317***	***1,834***	-	*31*	-	*94*	*158*	*1,518*	*31*	-	***6,483***	*1,012*	*158*	*126*	-	*31*	*727*	*94*	-	*63*	*442*	-	*31*	*1,802*	*94*	*569*	*1,328*
Forest Lake	O	**636**	**325**	-	3	3	3	36	240	40	-	**311**	55	25	10	-	1	33	1	-	1	19	-	-	65	15	27	59
PD	C	**272**	**41**	-	2	1	2	3	19	14	-	**231**	47	3	-	-	1	3	-	-	-	19	-	-	65	14	27	52
MN0820200	%	**43**	**13**	-	67	33	67	8	8	35	-	**74**	85	12	-	-	100	9	-	-	-	100	-	-	100	93	100	88
Pop. 6,798																												
Crime Rate per 100,000	*R*	***9,355***	***4,780***	-	*44*	*44*	*44*	*529*	*3,530*	*588*	-	***4,574***	*809*	*367*	*147*	-	*14*	*485*	*14*	-	*14*	*279*	-	-	*956*	*220*	*397*	*867*
Newport	O	**550**	**209**	-	2	5	7	26	139	27	3	**341**	65	5	14	-	2	86	3	-	5	16	-	2	13	7	70	53
PD	C	**320**	**65**	-	2	2	6	7	38	8	2	**255**	63	2	13	-	2	21	3	-	3	15	-	1	13	7	66	46
MN0820400	%	**58**	**31**	-	100	40	86	27	27	30	67	**75**	97	40	93	-	100	24	100	-	60	94	-	50	100	100	94	87
Pop. 3,715																												
Crime Rate per 100,000	*R*	***14,804***	***5,625***	-	*53*	*134*	*188*	*699*	*3,741*	*726*	*80*	***9,179***	*1,749*	*134*	*376*	-	*53*	*2,314*	*80*	-	*134*	*430*	-	*53*	*349*	*188*	*1,884*	*1,426*
St. Paul Park	O	**740**	**163**	-	3	-	13	27	111	7	2	**577**	87	4	50	-	-	76	24	-	4	20	-	12	33	23	129	115
PD	C	**515**	**50**	-	3	-	13	5	27	2	-	**465**	85	3	26	-	-	29	22	-	4	20	-	12	33	23	117	91
MN0820500	%	**69**	**30**	-	100	-	100	19	24	29	-	**81**	98	75	52	-	-	38	92	-	100	100	-	100	100	100	91	79
Pop. 5,070																												
Crime Rate per 100,000	*R*	***14,595***	***3,214***	-	*59*	-	*256*	*532*	*2,189*	*138*	*39*	***11,380***	*1,715*	*78*	*986*	-	-	*1,499*	*473*	-	*78*	*394*	-	*236*	*650*	*453*	*2,544*	*2,268*
Stillwater	O	**1,383**	**445**	-	2	5	19	65	328	24	2	**938**	108	21	68	-	3	215	28	-	12	55	-	3	165	35	104	121
PD	C	**735**	**115**	-	2	1	13	11	78	10	-	**620**	82	10	29	-	3	42	25	-	8	54	-	3	164	35	70	95
MN0820600	%	**53**	**26**	-	100	20	68	17	24	42	-	**66**	76	48	43	-	100	20	89	-	67	98	-	100	99	100	67	79
Pop. 15,143																												
Crime Rate per 100,000	*R*	***9,132***	***2,938***	-	*13*	*33*	*125*	*429*	*2,166*	*158*	*13*	***6,194***	*713*	*138*	*449*	-	*19*	*1,419*	*184*	-	*79*	*363*	-	*19*	*1,089*	*231*	*686*	*799*
Cottage Grove	O	**3,077**	**773**	-	11	5	16	85	616	31	9	**2,304**	126	49	92	1	10	468	154	2	20	58	-	36	143	69	879	197
PD	C	**1,508**	**193**	-	3	3	8	8	158	9	4	**1,315**	95	14	18	-	6	63	111	1	8	54	-	16	143	65	579	142
MN0820700	%	**49**	**25**	-	27	60	50	9	26	29	44	**57**	75	29	20	-	60	13	72	50	40	93	-	44	100	94	66	72
Pop. 30,582																												
Crime Rate per 100,000	*R*	***10,061***	***2,527***	-	*35*	*16*	*52*	*277*	*2,014*	*101*	*29*	***7,533***	*412*	*160*	*300*	*3*	*32*	*1,530*	*503*	*6*	*65*	*189*	-	*117*	*467*	*225*	*2,874*	*644*
Oakdale	O	**2,480**	**1,220**	-	18	9	39	115	956	66	17	**1,260**	192	45	62	-	7	292	16	-	14	79	2	9	174	51	172	145
PD	C	**932**	**298**	-	6	4	18	20	230	15	5	**634**	106	14	24	-	6	38	8	-	7	75	1	3	174	45	39	94
MN0820800	%	**38**	**24**	-	33	44	46	17	24	23	29	**50**	55	31	39	-	86	13	50	-	50	95	50	33	100	88	23	65
Pop. 26,653																												
Crime Rate per 100,000	*R*	***9,304***	***4,577***	-	*67*	*33*	*146*	*431*	*3,586*	*247*	*63*	***4,727***	*720*	*168*	*232*	-	*26*	*1,095*	*60*	-	*52*	*296*	*7*	*33*	*652*	*191*	*645*	*544*
Woodbury	O	**3,767**	**1,222**	-	10	4	15	139	998	50	6	**2,545**	123	92	136	-	17	391	57	7	20	114	-	40	264	120	901	263
PD	C	**1,698**	**179**	-	2	-	5	4	159	9	-	**1,519**	89	28	24	-	15	33	26	7	3	106	-	9	264	109	610	196
MN0821100	%	**45**	**15**	-	20	-	33	3	16	18	-	**60**	72	30	18	-	88	8	46	100	15	93	-	23	100	91	68	75
Pop. 46,463																												
Crime Rate per 100,000	*R*	***8,107***	***2,630***	-	*21*	*8*	*32*	*299*	*2,147*	*107*	*12*	***5,477***	*264*	*198*	*292*	-	*36*	*841*	*122*	*15*	*43*	*245*	-	*86*	*568*	*258*	*1,939*	*566*
Oak Park Heights	O	**1,101**	**241**	-	1	-	5	10	213	12	-	**860**	25	123	255	-	1	84	13	-	3	58	-	2	63	26	83	124
PD	C	**545**	**42**	-	-	-	5	-	35	2	-	**503**	19	9	140	-	1	4	12	-	2	57	-	1	63	26	54	115
MN0821400	%	**50**	**17**	-	-	-	100	-	16	17	-	**58**	76	7	55	-	100	5	92	-	67	98	-	50	100	100	65	93
Pop. 3,957																												
Crime Rate per 100,000	*R*	***27,824***	***6,090***	-	*25*	-	*126*	*252*	*5,382*	*303*	-	***21,733***	*631*	*3,108*	*6,444*	-	*25*	*2,122*	*328*	-	*75*	*1,465*	-	*50*	*1,592*	*657*	*2,097*	*3,133*
WATONWAN	**O**	**831**	**306**	**-**	**5**	**-**	**14**	**38**	**235**	**11**	**3**	**525**	**79**	**4**	**14**	**-**	**4**	**168**	**4**	**-**	**4**	**22**	**-**	**2**	**48**	**28**	**80**	**68**
COUNTY TOTAL	**C**	**433**	**86**	**-**	**4**	**-**	**13**	**13**	**49**	**7**	**-**	**347**	**70**	**2**	**10**	**-**	**4**	**18**	**3**	**-**	**4**	**22**	**-**	**2**	**48**	**28**	**74**	**62**

O = Number of Offenses C = Offenses Cleared
% = Percent Cleared R = Crime Rate per 100,000
* - Agency did not report all 12 months in 2001

TABLE 38
Offenses, Clearances, Percent Cleared and Crime Rate by Agency - 2001

Area NCIC Number		Grand Total	Total Part 1	Murder	Rape	Rob-bery	Aggra-vated Assault	Burg-lary	Larc-eny	Motor Vehicle Theft	Arson	Total Part 2	Other Assaults	Forgery/ Counter-feiting	Fraud	Embe-zzle-ment	Stolen Property	Vand-alism	Weap-ons	Prosti-tution	Other Sex Offen.	Narc-otics	Gamb-ling	Family/ Children	D.U.I.	Liquor Laws	Disor-derly Cond.	Other Offen-ses
	%	52	28	-	80	-	93	34	21	64	-	66	89	50	71	-	100	11	75	-	100	100	-	100	100	100	93	91
Pop. 11,876																												
Crime Rate per 100,000	R	6,997	2,576	-	42	-	117	319	1,978	92	25	4,420	665	33	117	-	33	1,414	33	-	33	185	-	16	404	235	673	572
Watonwan	O	227	93	-	-	-	10	13	63	4	3	134	21	1	1	-	1	28	2	-	-	13	-	-	21	13	8	25
Sheriff	C	117	20	-	-	-	9	1	8	2	-	97	17	-	1	-	1	6	1	-	-	13	-	-	21	13	5	19
MN0830000	%	52	22	-	-	-	90	8	13	50	-	72	81	-	100	-	100	21	50	-	-	100	-	-	100	100	63	76
Pop. 7,181																												
Crime Rate per 100,000	R	3,161	1,295	-	-	-	139	181	877	55	41	1,866	292	13	13	-	13	389	27	-	-	181	-	-	292	181	111	348
St. James	O	604	213	-	5	-	4	25	172	7	-	391	58	3	13	-	3	140	2	-	4	9	-	2	27	15	72	43
PD	C	316	66	-	4	-	4	12	41	5	-	250	53	2	9	-	3	12	2	-	4	9	-	2	27	15	69	43
MN0830200	%	52	31	-	80	-	100	48	24	71	-	64	91	67	69	-	100	9	100	-	100	100	-	100	100	100	96	100
Pop. 4,695																												
Crime Rate per 100,000	R	12,864	4,536	-	106	-	85	532	3,663	149	-	8,328	1,235	63	276	-	63	2,981	42	-	85	191	-	42	575	319	1,533	915
WILKIN	O	1,357	211	-	2	-	2	51	135	20	1	1,146	36	8	119	-	5	101	17	-	5	13	-	50	88	34	94	576
COUNTY TOTAL	C	966	63	-	1	-	1	10	43	8	-	903	31	5	79	-	2	26	13	-	1	6	-	40	84	26	81	509
	%	71	30	-	50	-	50	20	32	40	-	79	86	63	66	-	40	26	76	-	20	46	-	80	95	76	86	88
Pop. 7,138																												
Crime Rate per 100,000	R	19,010	2,956	-	28	-	28	714	1,891	280	14	16,054	504	112	1,667	-	70	1,414	238	-	70	182	-	700	1,232	476	1,316	8,069
Wilkin	O	288	78	-	2	-	1	22	46	7	-	210	14	-	27	-	1	30	2	-	1	6	-	16	26	14	17	56
Sheriff	C	166	22	-	1	-	1	2	12	6	-	144	11	-	24	-	1	7	1	-	-	3	-	15	22	8	9	43
MN0840000	%	58	28	-	50	-	100	9	26	86	-	69	79	-	89	-	100	23	50	-	-	50	-	94	85	57	53	77
Pop. 3,579																												
Crime Rate per 100,000	R	8,046	2,179	-	55	-	27	614	1,285	195	-	5,867	391	-	754	-	27	838	55	-	27	167	-	447	726	391	474	1,564
Breckenridge	O	1,069	133	-	-	-	1	29	89	13	1	936	22	8	92	-	4	71	15	-	4	7	-	34	62	20	77	520
PD	C	800	41	-	-	-	-	8	31	2	-	759	20	5	55	-	1	19	12	-	1	3	-	25	62	18	72	466
MN0840100	%	75	31	-	-	-	-	28	35	15	-	81	91	63	60	-	25	27	80	-	25	43	-	74	100	90	94	90
Pop. 3,559																												
Crime Rate per 100,000	R	30,036	3,737	-	-	-	28	814	2,500	365	28	26,299	618	224	2,584	-	112	1,994	421	-	112	196	-	955	1,742	561	2,163	14,610
WINONA	O	5,145	1,224	-	7	6	36	211	893	69	2	3,921	391	90	175	-	6	759	37	-	51	94	5	65	327	263	404	1,254
COUNTY TOTAL	C	2,907	256	-	5	2	26	28	181	14	-	2,651	262	31	108	-	6	104	25	-	23	89	1	16	326	257	291	1,112
	%	57	21	-	71	33	72	13	20	20	-	68	67	34	62	-	100	14	68	-	45	95	20	25	100	98	72	89
Pop. 49,985																												
Crime Rate per 100,000	R	10,293	2,448	-	14	12	72	422	1,786	138	4	7,844	782	180	350	-	12	1,518	74	-	102	188	10	130	654	526	808	2,508
Winona	O	1,101	233	-	3	-	7	63	139	21	-	868	100	13	30	-	1	150	11	-	14	17	2	18	130	29	73	280
Sheriff	C	616	54	-	2	-	7	17	23	5	-	562	67	6	19	-	1	17	5	-	7	14	-	7	129	27	45	218
MN0850000	%	56	23	-	67	-	100	27	17	24	-	65	67	46	63	-	100	11	45	-	50	82	-	39	99	93	62	78
Pop. 19,543																												
Crime Rate per 100,000	R	5,633	1,192	-	15	-	35	322	711	107	-	4,441	511	66	153	-	5	767	56	-	71	86	10	92	665	148	373	1,432
Winona	O	3,620	908	-	3	6	27	131	692	47	2	2,712	278	72	97	-	4	534	19	-	36	73	3	43	182	186	245	940
PD	C	2,061	183	-	3	2	18	8	143	9	-	1,878	189	25	59	-	4	75	16	-	16	71	1	8	182	182	178	872
MN0850200	%	57	20	-	100	33	67	6	21	19	-	69	68	35	61	-	100	14	84	-	44	97	33	19	100	98	73	93
Pop. 27,069																												
Crime Rate per 100,000	R	13,373	3,354	-	11	22	99	483	2,556	173	7	10,018	1,027	265	358	-	14	1,972	70	-	132	269	11	158	672	687	905	3,472
Goodview	O	424	83	-	1	-	2	17	62	1	-	341	13	5	48	-	1	75	7	-	1	4	-	4	15	48	86	34
PD	C	230	19	-	-	-	1	3	15	-	-	211	6	-	30	-	1	12	4	-	-	4	-	1	15	48	68	22
MN0850300	%	54	23	-	-	-	50	18	24	-	-	62	46	-	63	-	100	16	57	-	-	100	-	25	100	100	79	65
Pop. 3,373																												
Crime Rate per 100,000	R	12,570	2,460	-	29	-	59	504	1,838	29	-	10,109	385	148	1,423	-	29	2,223	207	-	29	118	-	118	444	1,423	2,549	1,008
WRIGHT	O	7,301	2,604	1	16	5	48	299	2,042	185	8	4,697	469	135	307	-	35	1,175	25	-	33	330	1	42	501	227	384	1,033
COUNTY TOTAL	C	4,004	635	1	10	2	40	50	474	54	4	3,369	430	55	272	-	34	263	25	-	18	323	-	31	497	226	341	854
	%	55	24	100	63	40	83	17	23	29	50	72	92	41	89	-	97	22	100	-	55	98	-	74	99	100	89	83
Pop. 89,973																												

O = Number of Offenses C = Offenses Cleared
% = Percent Cleared R = Crime Rate per 100,000
* - Agency did not report all 12 months in 2001

TABLE 38
Offenses, Clearances, Percent Cleared and Crime Rate by Agency - 2001

Area NCIC Number		Grand Total	Total Part 1	Murder	Rape	Rob-bery	Aggra-vated Assault	Burg-lary	Larc-eny	Motor Vehicle Theft	Arson	Total Part 2	Other Assaults	Forgery/ Counter-feiting	Fraud	Embe-zzle-ment	Stolen Property	Vand-alism	Weap-ons	Prosti-tution	Other Sex Offen.	Narc-otics	Gamb-ling	Family/ Children	D.U.I.	Liquor Laws	Disor-derly Cond.	Other Offen-ses
Crime Rate per 100,000	***R***	***8,114***	***2,894***	***1***	***17***	***5***	***53***	***332***	***2,269***	***205***	***8***	***5,220***	***521***	***150***	***341***	***-***	***38***	***1,305***	***27***	***-***	***36***	***366***	***1***	***46***	***556***	***252***	***426***	***1,148***
Wright	O	**5,344**	**1,908**	1	8	5	32	228	1,474	154	6	**3,436**	332	87	289	-	28	927	18	-	13	250	1	25	405	160	193	708
Sheriff	C	**3,001**	**439**	1	8	2	31	40	308	46	3	**2,562**	322	44	266	-	28	224	18	-	13	249	-	25	405	160	193	615
MN0860000	%	**56**	**23**	100	100	40	97	18	21	30	50	**75**	97	51	92	-	100	24	100	-	100	100	-	100	100	100	100	87
Pop. 69,324																												
Crime Rate per 100,000	*R*	***7,708***	***2,752***	*1*	*11*	*7*	*46*	*328*	*2,126*	*222*	*8*	***4,956***	*478*	*125*	*416*	*-*	*40*	*1,337*	*25*	*-*	*18*	*360*	*1*	*36*	*584*	*230*	*278*	*1,021*
Buffalo	O	**1,347**	**452**	-	6	-	9	49	372	14	2	**895**	99	41	9	-	5	167	6	-	15	50	-	15	65	42	112	269
PD	C	**672**	**127**	-	-	-	5	9	110	2	1	**545**	74	8	1	-	5	17	6	-	2	49	-	4	65	42	80	192
MN0860100	%	**50**	**28**	-	-	-	56	18	30	14	50	**61**	75	20	11	-	100	10	100	-	13	98	-	27	100	100	71	71
Pop. 10,097																												
Crime Rate per 100,000	*R*	***13,340***	***4,476***	*-*	*59*	*-*	*89*	*485*	*3,684*	*138*	*19*	***8,864***	*980*	*406*	*89*	*-*	*49*	*1,653*	*59*	*-*	*148*	*495*	*-*	*148*	*643*	*415*	*1,109*	*2,664*
Monticello	O	**228**	**130**	-	1	-	2	8	108	11	-	**98**	5	4	6	-	1	20	1	-	1	11	-	-	11	7	12	19
PD	C	**107**	**31**	-	1	-	2	1	24	3	-	**76**	5	2	4	-	1	3	1	-	1	11	-	-	11	7	12	18
MN086050X	%	**47**	**24**	-	100	-	100	13	22	27	-	**78**	100	50	67	-	100	15	100	-	100	100	-	-	100	100	100	95
Pop. 7,868																												
Crime Rate per 100,000	*R*	***2,897***	***1,652***	*-*	*12*	*-*	*25*	*101*	*1,372*	*139*	*-*	***1,245***	*63*	*50*	*76*	*-*	*12*	*254*	*12*	*-*	*12*	*139*	*-*	*-*	*139*	*88*	*152*	*241*
Annandale	O	**382**	**114**	-	1	-	5	14	88	6	-	**268**	33	3	3	-	1	61	-	-	4	19	-	2	20	18	67	37
PD	C	**224**	**38**	-	1	-	2	-	32	3	-	**186**	29	1	1	-	-	19	-	-	2	14	-	2	16	17	56	29
MN0860600	%	**59**	**33**	-	100	-	40	-	36	50	-	**69**	88	33	33	-	-	31	-	-	50	74	-	100	80	94	84	78
Pop. 2,684																												
Crime Rate per 100,000	*R*	***14,232***	***4,247***	*-*	*37*	*-*	*186*	*521*	*3,278*	*223*	*-*	***9,985***	*1,229*	*111*	*111*	*-*	*37*	*2,272*	*-*	*-*	*149*	*707*	*-*	*74*	*745*	*670*	*2,496*	*1,378*
YELLOW MEDICINE	**O**	**151**	**45**	**-**	**1**	**-**	**1**	**5**	**37**	**1**	**-**	**106**	**12**	**1**	**-**	**-**	**-**	**48**	**-**	**1**	**3**	**4**	**-**	**1**	**19**	**10**	**-**	**7**
COUNTY TOTAL	**C**	**37**	**1**	**-**	**-**	**-**	**-**	**1**	**-**	**-**	**-**	**36**	**5**	**-**	**-**	**-**	**-**	**2**	**-**	**-**	**1**	**3**	**-**	**-**	**12**	**8**	**-**	**5**
	%	**25**	**2**	**-**	**-**	**-**	**-**	**20**	**-**	**-**	**-**	**34**	**42**	**-**	**-**	**-**	**-**	**4**	**-**	**-**	**33**	**75**	**-**	**-**	**63**	**80**	**-**	**71**
Pop. 12,125																												
Crime Rate per 100,000	***R***	***1,245***	***371***	***-***	***8***	***-***	***8***	***41***	***305***	***8***	***-***	***874***	***98***	***8***	***-***	***-***	***-***	***395***	***-***	***8***	***24***	***32***	***-***	***8***	***156***	***82***	***-***	***57***
Yellow Medicine	O	**151**	**45**	-	1	-	1	5	37	1	-	**106**	12	1	-	-	-	48	-	1	3	4	-	1	19	10	-	7
Sheriff	C	**37**	**1**	-	-	-	-	1	-	-	-	**36**	5	-	-	-	-	2	-	-	1	3	-	-	12	8	-	5
MN0870000	%	**25**	**2**	-	-	-	-	20	-	-	-	**34**	42	-	-	-	-	4	-	-	33	75	-	-	63	80	-	71
Pop. 9,055																												
Crime Rate per 100,000	*R*	***1,667***	***496***	*-*	*11*	*-*	*11*	*55*	*408*	*11*	*-*	***1,170***	*132*	*11*	*-*	*-*	*-*	*530*	*-*	*11*	*33*	*44*	*-*	*11*	*209*	*110*	*-*	*77*
Granite Falls*	O	**-**	**-**	-	-	-	-	-	-	-	-	**-**	-	-	-	-	-	-	-	-	-	-	-	-	-	-	-	-
PD	C	**-**	**-**	-	-	-	-	-	-	-	-	**-**	-	-	-	-	-	-	-	-	-	-	-	-	-	-	-	-
MN0870200	%	**-**	**-**	-	-	-	-	-	-	-	-	**-**	-	-	-	-	-	-	-	-	-	-	-	-	-	-	-	-
Pop. 3,070																												
Crime Rate per 100,000	*R*	**-**	**-**	-	-	-	-	-	-	-	-	**-**	-	-	-	-	-	-	-	-	-	-	-	-	-	-	-	-
MINNESOTA STATE	**O**	**5,304**	**79**	**-**	**-**	**-**	**5**	**1**	**59**	**13**	**1**	**5,225**	**35**	**2**	**1**	**-**	**-**	**52**	**2**	**-**	**1**	**473**	**-**	**-**	**4,296**	**118**	**50**	**195**
PATROL TOTAL	**C**	**5,158**	**34**	**-**	**-**	**-**	**5**	**1**	**14**	**13**	**1**	**5,124**	**12**	**-**	**-**	**-**	**-**	**9**	**2**	**-**	**1**	**473**	**-**	**-**	**4,292**	**117**	**25**	**193**
MNMHP0000	**%**	**97**	**43**	**-**	**-**	**-**	**100**	**100**	**24**	**100**	**100**	**98**	**34**	**-**	**-**	**-**	**-**	**17**	**100**	**-**	**100**	**100**	**-**	**-**	**100**	**99**	**50**	**99**
Pop. N/A																												
Crime Rate per 100,000	***R***	**-**	**-**	**-**	**-**	**-**	**-**	**-**	**-**	**-**	**-**	**-**	**-**	**-**	**-**	**-**	**-**	**-**	**-**	**-**	**-**	**-**	**-**	**-**	**-**	**-**	**-**	**-**
Capitol Security	O	**205**	**58**	-	-	-	2	-	56	-	-	**147**	32	2	1	-	-	52	-	-	1	3	-	-	-	5	48	3
PD	C	**65**	**13**	-	-	-	2	-	11	-	-	**52**	9	-	-	-	-	9	-	-	1	3	-	-	-	5	23	2
MNMHP1300	%	**32**	**22**	-	-	-	100	-	20	-	-	**35**	28	-	-	-	-	17	-	-	100	100	-	-	-	100	48	67
Pop. N/A																												
Crime Rate per 100,000																												

O = Number of Offenses C = Offenses Cleared
% = Percent Cleared R = Crime Rate per 100,000
* - Agency did not report all 12 months in 2001

GLOSSARY OF TERMS
APPENDIX A

ADULT - For Minnesota Uniform Crime Report purposes, a person aged 18 or above.

ARREST RATE - The number of arrests reported for Part I and Part II offenses for each unit of population, generally per 100,000. Arrest rates are computed in the same manner as crime rates.

CLEARED BY ARREST - For crime reporting purposes, an offense is cleared by arrest or solved when at least one person is: (1) arrested, or (2) charged with the commission of the offense.

COUNTY - Subdivisions of state, each with its own government, including a sheriff's department.

CRIME FACTORS - Conditions which affect the amount and type of crime that occurs in a geographical area.

CRIME INDEX - The total number of eight major offenses used to measure the extent, fluctuation and distribution of a crime in a given geographical area. Crime classification used in the index are: Murder, Forcible Rape, Robbery, Aggravated Assault, Burglary, Larceny, Motor Vehicle Theft, and Arson. Each of these offenses is referred to as an "Index Offense".

CRIME RATE - The number of index offenses reported for each unit of population, generally per 100,000 persons. Crime rates are computed for communities with varying populations by dividing the number of Index Crimes by the population and multiplying the answer by 100,000. (Example: 500 Index Offenses divided by 10,000 population X 100,000 = 5,000 Crime Rate).

EXCEPTIONAL CLEARANCE - A crime solution or clearance recorded when some element beyond law enforcement control precludes the placing of formal charges against an offender.

JUVENILE - For Minnesota Uniform Crime Report purposes, a person under the age of 18.

MUNICIPALITY - City of town that has its own government, including police department.

PART I OFFENSES - The first of two main categories of crime classes composing a universal crime classification system established for crime reporting purposes. Part I offenses are by their nature more serious and occur most frequently. The monthly tabulation of Part I offenses provides a count of "offenses known".

PART II OFFENSES - The second of two main categories of crime classes composing a universal crime classification system established for crime reporting purposes. Part II offenses are generally less serious in nature. Monthly tabulations of Part II offenses are included in Minnesota's crime information report.

PROPERTY CRIME - Consists of the Index Offenses of Burglary, Larceny, Motor Vehicle Theft and Arson.

VIOLENT CRIME - Consists of the Index Offenses of Murder, Forcible Rape, Robbery and Aggravated Assault.