

Jan 25 1972 Defendant  
- Handed Down

UNITED STATES DISTRICT COURT  
DISTRICT OF MINNESOTA  
FOURTH DIVISION

Richard A. Beens, et al.,

Plaintiffs,

vs.

Arlen Erdahl, Secretary of State  
of the State of Minnesota, et al.,

Defendants,

The Sixty-seventh Minnesota State  
Senate,

Intervenor,

Rollin H. Crawford, et al.,

Intervenors,

Democratic Farmer Labor Party of  
Minnesota, et al.,

Amicus Curiae,

Americans for Democratic Action,  
Minnesota Chapter,

Amicus Curiae,

Rudy Perpich and Jack Fena,

Amicus Curiae,

Minnesota Farmers' Union, et al.,

Amicus Curiae,

Minnesota Farm Bureau Federation,

Amicus Curiae.

No. 4-71-Civil 151

ORDER

AND

PLAN OF APPORTIONMENT

7

## PROCEDURAL HISTORY

This action has been pending for nearly ten months. During that time, there have been many hearings, as well as numerous briefs and motions. In order to clarify the nature of the problem involved and the Court's resolution of that problem, we outline the history of the litigation.

On April 9, 1971, the plaintiffs filed a complaint seeking to have the Court declare the Minnesota legislative apportionment statutes unconstitutional. They also asked the Court to enjoin future elections under the present apportionment statutes and to devise a plan of reapportionment which would meet the equal protection standards of the Fourteenth Amendment.

On June 25, 1971, Chief Judge M. C. Matthes, of the United States Court of Appeals for the Eighth Circuit, designated a three judge panel to hear the matter. Those named were Gerald W. Heaney, Circuit Judge, Edward J. Devitt, Chief Judge for the District of Minnesota, and Earl R. Larson, Judge for the District of Minnesota, before whom the case had been filed.

During the initial months of the litigation, the 67th Session of the Minnesota Legislature continued to meet in regular session, fully aware of this lawsuit and the reapportionment problem generally. No reapportionment plan was adopted during the regular session of the Legislature. Following adjournment of the regular session in May, the Governor called a special session of the Legislature, which

continued to meet throughout most of the summer, took a brief recess and then reconvened in October.

On September 21, 1971, while still in special session, the Minnesota State Senate moved to intervene as a defendant in this action. On October 6, Roland H. Crawford, James M. King and Robert C. Voss petitioned the Court for leave to intervene. On October 12, both motions to intervene were heard before Judge Larson, and on October 15, Judge Larson filed a Memorandum Order granting the motions.

On October 26, a pretrial conference was held. Procedural matters were discussed, and a formal hearing was scheduled for November 5.

On October 29, 1971, the Legislature passed a reapportionment plan. On October 30, the Legislature adjourned sine die. On November 1, 1972, the Governor vetoed the reapportionment bill.

The November 5th hearing was held as scheduled. At the conclusion of the hearing, the Court established a time schedule for the parties to meet in the resolution of the litigation.

By November 13, the parties were to suggest criteria to be used in apportioning the Legislature; by December 7, they were to submit proposals for apportioning the Legislature; and by December 21, the parties were to submit final comments on the plans of others. This time schedule was established in light of the nearly total agreement of the parties that a plan of apportionment would have to be ready by the end of January if the electoral process was to proceed in an orderly fashion.

On November 8, the Court granted leave to the Democratic Farmer Labor Party of Minnesota and certain related committees and individuals to appear as amici curiae.

On the same date, the parties filed a stipulation setting forth the relevant mathematical and statistical data regarding the then current plan of apportionment.

On November 15, the Court filed an Order finding:

(1) that it had jurisdiction of the subject matter of the lawsuit;

(2) that the challenged scheme of apportionment, as set out in Minnesota Statutes 1969, Sections 2.021 through 2.712, was constitutionally defective in the following ways:

(a) there were significant deviations from the population norm in many of the legislative districts;

(b) 41.67% of the population was able to elect a majority of the State Senators;

(c) 40.66% of the population was able to elect a majority of the State House of Representatives;

(d) the ratio between the most populated Senate district and the least populated Senate district was 2.49 to 1; and

(e) the ratio between the most populated House district and the least populated House district was 3.57 to 1.

(3) that the current apportionment of the Minnesota Legislature, in light of these disparities, failed to meet the standards of the United States Constitution;



(4) that the Minnesota Legislature had adjourned sine die and was not scheduled to reconvene until after the 1972 general elections; and

(5) that, having no reason to believe that the State would enact a new plan of apportionment before the 1972 general elections, the Court should proceed to adopt a constitutional apportionment plan for the 1972 general elections.

Having made these findings, the Court took the following action:

(1) it declared Minnesota Statutes 1969, Sections 2.021 through 2.712, to be in violation of the United States Constitution;

(2) it enjoined the defendants, including Arlen Erdahl, Secretary of State of the State of Minnesota, and all County Auditors of the State of Minnesota, from holding or conducting any future elections under the invalid apportionment statutes;

(3) it appointed two Special Masters to aid in devising a new apportionment plan;

(4) it adopted a time schedule to be adhered to by the parties in submitting to the Court suggested criteria, plans of apportionment, and comments concerning the apportionment proposals of the other parties.

Subsequently, several of the parties, intervenors, and amici curiae suggested criteria to be used in apportioning the State and filed memoranda in support of these suggestions.

On October 17, 1971, Representative Jack Fena and Lt. Governor Rudy Perpich requested leave to appear as amicus curiae for the

purpose of submitting a plan of apportionment based on a 33-member Senate and a 99-member House.

On November 22, a hearing was held to permit the parties to argue their positions with respect to the criteria to be used by the Court. The motion of Fena and Perpich to appear as amicus curiae was argued, submitted and taken under advisement.

On November 24, the parties stipulated which maps and basic census data were to be used in submitting plans of reapportionment.

On November 26, the Court filed two Orders. The first Order set out in detail the format to be followed by the parties in submitting suggested plans of apportionment.

The second Order set out the basic criteria to be considered by the Court in adopting a plan of apportionment. The Court ordered that all districts were to be single member, compact and contiguous, and of equal population. It was also established that "minor deviations" not to exceed 2% would be considered if they facilitated the maintenance of political subdivision boundaries. No consideration was to be given to the residence of incumbent legislators or to the voting pattern of electors. The Court also set Thursday, December 2, as the date for argument on the question of a reduction in the size of the Legislature. Finally, the Court granted leave to appear as amicus curiae to Representative Fena and Lt. Governor Perpich, and to the Minnesota Chapter of Americans of Democratic Action.

In a memorandum accompanying its November 15th Order, the Court outlined its initial views on the subject of the size of the Minnesota Legislature. Indicating its preference to reduce the size of both houses of the Legislature, the Court stated its intention not to do so without further briefs and argument on the issue.

At the December 2nd hearing, all interested parties, intervenors and amici curiae were permitted to express their views regarding the appropriate size of the Legislature. The motion of the Minnesota Farmer's Union to intervene in opposition to a reduction in size was heard. The Farmer's Union was allowed to express its views on the merits of its motion.

On December 3, the Court entered an Order finding that the Minnesota Legislature could best be apportioned, in accordance with the Constitution and with due regard for State policy, by dividing the State into 35 equally populated Senate districts and by dividing each Senate district into three (3) equally populated House districts. The Court set December 27, 1971, as the date for parties, intervenors and amici curiae to present plans for apportioning the Legislature in accordance with the Court's criteria; January 3, 1972, was set as the deadline for submitting comments on the plans of others. The Court denied the Minnesota Farmer's Union leave to intervene, but granted it the right to participate in the proceedings as amicus curiae.

In a memorandum accompanying its December 3rd Order, the Court considered the extent of its discretion in fixing the size of the Legislature. It first stated:

"It is well settled that Federal Three-Judge Court have jurisdiction to decree existing apportionment plans invalid, Whitcomb v. Chavis, 403 U. S. 124 (1971); Reynolds v. Sims, 377 U. S. 533, 585 (1964). It is equally clear that they have equitable authority to adopt an apportionment plan if the Legislature fails to do so. Ely v. Klahr, 403 U.S. 108 (1971); Whitcomb v. Chavis, *supra*; Scott v. Germano, 381 U.S. 407 (1965). And, finally, it is established that they can change the size of the Legislature, in apportioning the State in accordance with federal constitutional requirements. To put it simply:

' \* \* \* Once a right and a violation have been shown, the scope of a District Court's equitable powers to remedy past wrongs is broad, for breadth and flexibility are inherent in equitable remedies.'

"Swann v. Charlotte-Mecklenburg Board of Education, 402 U.S. 1, 15 (1971). See also, Hecht Co. v. Bowles, 321 U.S. 321, 329 (1944)."

After examining State policy and tradition, the Court found that the size of the Legislature could not be continued at 67 Senate districts and 135 House districts, since adding a third seat in any one Senate district would cause excessive population deviation, and since the alternative of having an at-large House district would contravene Article IV, Section 24 of the Minnesota State Constitution, which provides that no representative district shall be divided in the formation of a Senate district.

Having determined that a change in size was necessary, the Court stated its inability to discern a clear, current expression of State policy with respect to size. The size of the Minnesota Legislature was not fixed by the State Constitution and the State statute merely

established a size "until a new apportionment shall have been made." Minnesota Statutes 1969, Section 2.021. Furthermore, the Court found it inappropriate to regard the apportionment plan passed by the 1971 Legislature as a current expression of State policy, inasmuch as that plan had been vetoed by the Governor, who had earlier called for a reduction in the size of the Legislature. See, Duxbury v. Donovan, 272 Minn. 424, 138 N.W. 2d 692 (1965).

The Court found merit in the suggestion that there should be an odd-numbered Senate and House, "particularly as Minnesota is a State with two strong and rather evenly divided political parties."

Finally, the Court noted that a reduction in the size of the Legislature would allow closer adherence to the equal protection requirements of the United States Constitution while effectuating the established State policy of following the boundaries of civil subdivisions.

Considering all of these factors, the Court found it could best meet its duty of apportioning the State Legislature by establishing 35 Senate districts and 105 House districts.

In conclusion, the Court noted that the State government remained free to apportion the Legislature in any manner it saw fit, either before or after the 1972 general elections, so long as its apportionment was consistent with the Fourteenth Amendment.

Following the issuance of the Court's December 3rd Orders, the State Senate, opposing a reduction in the size of the Legislature,

filed a motion for amended findings and vacation of the December 3rd Order. The Senate also gave notice of appeal, to the United States Supreme Court, from the injunction issued by the Court on November 15. The Court denied the Senate's motions on December 17.

On December 23, the Court granted leave to appear as amicus curiae to the Minnesota Farm Bureau Federation.

During the period from December 27 to December 29, 1971, proposed plans of apportionment were submitted on behalf of the plaintiffs, intervenors Crawford, King and Voss, the Minnesota Democratic Farm-Labor party as amicus curiae, and Representative Fena and Lt. Governor Perpich as amicus curiae.

On December 30, 1971, the Court appointed a third Special Master to assist it in apportioning the Legislature.

The parties were given an opportunity to study each other's plans. Comments on the plans were submitted to the Court on January 10, 1972 on behalf of plaintiffs and intervenors Crawford, King and Voss.

We turn next to a discussion of the plan adopted by the Court for the apportionment of the Minnesota Legislature.

THE COURT'S REAPPORTIONMENT PLAN

We have followed the criteria which we previously established in apportioning the State of Minnesota into thirty-five (35) Senate districts and one hundred five (105) House districts with one (1) senator and one (1) representative to be elected from each district.

The controlling description of each Senate and House district is set forth in Appendix A. Appendix A also contains extensive statistical analysis of Senate and House districts created by the Court's plan. Appendices B, C and D are maps on which the Senate and House districts are outlined. If there are any variances between the descriptions in Appendix A and other sections or appendices of this opinion, Appendix A shall control. The written descriptions included in this opinion are specifically not intended to be precise, but will hopefully provide a general geographic description.

THE SENATE DISTRICTS

Seventeen (17) Senate districts are essentially outstate in character.

Fifteen (15) Senate districts are wholly metropolitan in character. Four (4) of these districts are in Minneapolis, three (3) are largely in St. Paul, and eight (8) are in suburban Anoka, Hennepin, Ramsey and Washington Counties.

Three (3) Senate districts combine outstate and metropolitan areas: Dakota-Goodhue, Dakota-LeSueur-Scott, and McLeod-Carver-Hennepin.

JAN 27 1972

All Senate districts meet the population criterion we established. The largest Senate district deviates from the ideal district of 108,716 persons by 1.16%; the smallest district deviates from the ideal by 1.37%. The ratio between the largest and the smallest Senate district is 1.03 to 1.

Sixteen (16) Senate districts deviate by less than one-half of one per cent from the ideal district, and twenty-seven (27) Senate districts deviate from the ideal district by less than one per cent.

In forming Senate districts, we have adhered to political subdivision lines wherever possible. Nonetheless, we found it necessary to split eleven (11) of Minnesota's outstate counties and some municipalities in the metropolitan area.

St. Louis County was split because its population is more than twice that necessary for two (2) Senate districts.

Those portions of St. Cloud lying within Benton and Sherburne Counties were split from those counties in order to retain St. Cloud and its major suburbs in a single Senate district.

Eight (8) other outstate counties - Beltrami, Otter Tail, Morrison, Stevens, Blue Earth, Martin, Steele and Olmsted - were split to keep the Senate districts within the two per cent (2%) deviation limit.

In the metropolitan area, Dakota and Anoka Counties were split once because of their excessive population and a second time because of the necessity of adhering to the two per cent (2%) deviation limit.

In the metropolitan area, we have tried to avoid dividing municipalities between Senate districts; in only one case have we had



to split a single municipality between more than two (2) Senate districts.

Minneapolis is generally divided along recognized neighborhood lines established by the Minneapolis Planning Commission. While it was not possible to follow these neighborhood lines exactly, we have attempted to join together identifiable neighborhoods which have traditional ties.

In determining which political subdivisions to group into Senate districts, we have given careful study to the plans submitted by the parties, intervenors and amici curiae. We have also tried to instill a degree of permanency in our plan by including, wherever possible, one or more population centers in each of the Senate districts.

The requirement of contiguity has produced a few obvious, although minor, distortions from compactness. Generally, these distortions reflect irregular boundaries of counties, townships or other political subdivisions. It was not possible, in most instances, to cross these irregular boundaries because of the unavailability of necessary census data.

We recognize that Senate Districts 1, 2, 3, 4, 5, 7, and 10 are large geographically; but since the population in these districts is sparse in comparison to other districts, no other alternative delineation was available if the two per cent (2%) deviation limit was to be observed.

GENERAL DESCRIPTION OF SENATE AND HOUSE DISTRICTS

The following summary provides a locator reference for each district to be used in conjunction with the outline map of the districts found in Appendices B, C, and D. Specific detailed boundaries are determined by the tabular listing in Appendix A. These latter prevail, however, rather than the general description.

The population and the deviation from the ideal for each Senate and House district is shown immediately following the district number.<sup>1</sup>

---

<sup>1/</sup> In calculating the number of civil subdivisions we have counted only those as listed in Appendix A. This number does not necessarily coincide with the actual number of civil subdivisions because some incorporated and unincorporated areas are not separately listed by the Census but their population is listed as a part of the surrounding civil subdivision.

SENATE DISTRICT #1 - Population: 107,223 (Dev. -1493; -1.37%)

Clearwater, Kittson, Lake of the Woods, Marshall,  
Norman, Pennington, Polk, Red Lake, Roseau and 9  
civil subdivisions in the Northwestern portion of  
Beltrami.

HOUSE DISTRICT #1A - Population: 36,113 (Dev. -126; -.35%)

Kittson, Lake of the Woods, Marshall, Roseau,  
and 9 civil subdivisions in the Northwestern  
portion of Beltrami.

HOUSE DISTRICT #1B - Population: 35,517 (Dev. -722; -1.99%)

Clearwater, Pennington, Red Lake and 28 civil  
subdivisions in the Eastern portion of Polk.

HOUSE DISTRICT #1C - Population: 35,593 (Dev. -646; -1.78%)

Norman and 45 civil subdivisions in the  
Western portion of Polk.

SENATE DISTRICT #2 - Population: 107,844 (Dev. -872; -.80%)

Cass, Hubbard, Itasca, Koochiching, 45 civil subdivisions in the Southern portion of Beltrami, and 6 civil subdivisions in the Northwestern portion of St. Louis.

HOUSE DISTRICT #2A - Population: 35,763 (Dev. -476; -1.31%)

Koochiching, 33 civil subdivisions in the Southeastern portion of Beltrami, 34 civil subdivisions in the Northern part of Itasca, and 6 civil subdivisions in the Northwestern portion of St. Louis.

HOUSE DISTRICT #2B - Population: 35,985 (Dev. -254; -.70%)

Hubbard, 12 civil subdivisions in the Southwestern portion of Beltrami, and 30 civil subdivisions in the Southern portion of Cass.

HOUSE DISTRICT #2C - Population: 36,096 (Dev. -143; -.39%)

35 civil subdivisions in the Northern portion of Cass, and 23 civil subdivisions in the Southeastern portion of Itasca.

SENATE DISTRICT #3 - Population: 107,280 (Dev. -1436; -1.32%)

Cook, Lake, and all of St. Louis, except the  
Northwestern portion in District #2, Duluth city  
in District #6, and 34 civil subdivisions in the  
Southern portion of St. Louis in Districts #5 and  
#6.

HOUSE DISTRICT #3A - Population: 35,872 (Dev. -367; -1.01%)

Cook, Lake, and 27 civil subdivisions in the  
Northern portion of St. Louis.

HOUSE DISTRICT #3B - Population: 35,531 (Dev. -708; -1.95%)

17 civil subdivisions in the Southwestern  
portion of St. Louis.

HOUSE DISTRICT #3C - Population: 35,877 (Dev. -362; -1.00%)

27 civil subdivisions in the Eastern portion  
of St. Louis.

**SENATE DISTRICT #4 - Population: 109,099 (Dev. 383; .35%)**

**Becker, Clay, Mahnomen, Wadena and 45 civil subdivisions in the Northern portion of Otter Tail.**

**HOUSE DISTRICT #4A - Population: 36,422 (Dev. 183; .50%)**

**12 civil subdivisions in the Northwestern portion of Clay.**

**HOUSE DISTRICT #4B - Population: 35,948 (Dev. -291; -.80%)**

**Mahnomen, 34 civil subdivisions in the Northern portion of Becker, 29 civil subdivisions in the Eastern and Southern portions of Clay.**

**HOUSE DISTRICT #4C - Population: 36,729 (Dev. 490; 1.35%)**

**Wadena, 8 civil subdivisions in the Southern portion of Becker, and 47 civil subdivisions in the Northern portion of Otter Tail.**

**SENATE DISTRICT #5 - Population: 109,974 (Dev. 1258; 1.16)**

**Aitkin, Carlton, Crow Wing, Pine and 21 civil subdivisions in the Southern portion of adjacent St. Louis.**

**HOUSE DISTRICT #5A - Population: 36,535 (Dev. 296; .82%)**

**Crow Wing, and 5 civil subdivisions in the Southwestern portion of Aitkin.**

**HOUSE DISTRICT #5B - Population: 36,847 (Dev. 608; 1.68%)**

**Pine, 45 civil subdivisions in the Northern and Eastern portion of Aitkin, 15 civil subdivisions in the Western portion of Carlton, and 11 civil subdivisions in the Southwestern portion of St. Louis.**

**HOUSE DISTRICT #5C - Population: 36,592 (Dev. 353; .97%)**

**15 civil subdivisions in the Northeastern portion of Carlton and 8 civil subdivisions in the South Central portion of St. Louis.**

SENATE DISTRICT #6 - Population: 109,787 (Dev. 1071; .99%)

The City of Duluth and the Townships of Alden, Canosia, Duluth, Fredenberg, Gnesen, Lakewood, Normanna and Rice Lake.

HOUSE DISTRICT #6A - Population: 36,367 (Dev. 128; .35%)

The Townships of Alden, Normanna, Lakewood, and a small portion of Rice Lake, and that part of the City of Duluth lying generally North and East of 19th Avenue East and the Howard Gnesen Road.

HOUSE DISTRICT #6B - Population: 36,752 (Dev. 513; 1.42%)

The Townships of Canosia, Fredenberg, Gnesen, the remainder of Rice Lake Township, and that part of the City of Duluth lying generally between 19th Avenue East and 8th Avenue West, and Howard Gnesen Road and Haines Road.

HOUSE DISTRICT #6C - Population: 36,668 (Dev. 429; 1.18%)

That part of the City of Duluth lying West of 8th Avenue West and South of Trinity Road and Observation Road.



SENATE DISTRICT #7 - Population: 109,436 (Dev. 720; .66%)

Douglas, Grant, Pope, Todd, Wilkin, 22 civil subdivisions in the Western portion of Morrison, 36 civil subdivisions in the Southern portion of Otter Tail, and 5 civil subdivisions in the Eastern portion of Stevens.

HOUSE DISTRICT #7A - Population: 36,947 (Dev. 708; 1.95%)

Wilkin, 6 civil subdivisions in the Northern portion of Grant, and 36 civil subdivisions in the Southern portion of Otter Tail.

HOUSE DISTRICT #7B - Population: 36,086 (Dev. -153; -.42%)

Todd, 11 civil subdivisions in the Eastern portion of Douglas, and 22 civil subdivisions in the Western portion of Morrison.

HOUSE DISTRICT #7C - Population: 36,403 (Dev. 164; .45%)

Pope, 20 civil subdivisions in the Western portion of Douglas, 17 civil subdivisions in the Southern portion of Grant, and 5 civil subdivisions in the Eastern portion of Stevens.

SENATE DISTRICT #8 - Population: 108,549 (Dev. -167; -.15%)

Stearns, Sauk Rapids in Benton and St. Cloud in  
Benton and Sherburne.

HOUSE DISTRICT #8A - Population: 36,189 (Dev. -50; -.14%)

42 civil subdivisions in the Southern and  
Western portion of Stearns.

HOUSE DISTRICT #8B - Population: 35,667 (Dev. -572; -1.58%)

That portion of St. Cloud city in Stearns,  
not included in House District #8C, and 15  
civil subdivisions in the Eastern portion of  
Stearns.

HOUSE DISTRICT #8C - Population: 36,693 (Dev. 454; 1.25%)

The city of St. Cloud in Benton and Sherburne,  
the city of Sauk Rapids in Benton, and that  
portion of the city of St. Cloud in Stearns,  
lying generally East and North of the B&N  
Railroad.

SENATE DISTRICT #9 - Population: 107,982 (Dev. -734; -.68%)

Chisago; Isanti; Kanabec; Mille Lacs; Sherburne, except St. Cloud; Benton, except Sauk Rapids and St. Cloud, 4 civil subdivisions in the Northwestern portion of Anoka, and 26 civil subdivisions in the Eastern portion of Morrison.

HOUSE DISTRICT #9A - Population: 35,818 (Dev. -421; -1.16%)

Kanabec, Braham village in Isanti, 16 civil subdivisions in the Northern portion of Mille Lacs, and 26 civil subdivisions in the Eastern portion of Morrison.

HOUSE DISTRICT #9B - Population: 35,974 (Dev. -265; -.73%)

Township of Burns in Anoka; Benton, not including St. Cloud city, Langola township, Rice village and Sauk Rapids; 9 civil subdivisions in the Southern portion of Mille Lacs, and Sherburne, not including St. Cloud city.

HOUSE DISTRICT #9C - Population: 36,190 (Dev. -49; -.14%)

Chisago, 3 civil subdivisions in the Northwestern portion of Anoka, and all of Isanti, except Braham village.

SENATE DISTRICT #10 - Population: 109,920 (Dev. 1204; 1.11%)

Big Stone, Chippewa, Lac Qui Parle, Lincoln, Lyon,  
Swift, Traverse, Yellow Medicine, and 21 civil  
subdivisions in the Western portion of Stevens.

HOUSE DISTRICT #10A - Population: 36,708 (Dev. 469; 1.29%)

Big Stone, Swift, Traverse, and 16 civil  
subdivisions in the Western portion of Stevens.

HOUSE DISTRICT #10B - Population: 36,886 (Dev. 647; 1.79%)

Chippewa and Lac Qui Parle, and 18 civil  
subdivisions in the Western portion of Yellow  
Medicine.

HOUSE DISTRICT #10C - Population: 36,326 (Dev. 87; .24%)

Lincoln, Lyon and 12 civil subdivisions in the  
Eastern portion of Yellow Medicine.

SENATE DISTRICT #11 - Population: 108,969 (Dev. 253; .23%)

Kandiyohi, Meeker, Renville and Wright.

HOUSE DISTRICT #11A - Population: 36,652 (Dev. 413; 1.14%)

23 civil subdivisions in the Western portion  
of Kandiyohi and 22 civil subdivisions in the  
Western portion of Renville.

HOUSE DISTRICT #11B - Population: 36,563 (Dev. 324; .89%)

Meeker, 13 civil subdivisions in the Eastern  
portion of Kandiyohi, 15 civil subdivisions  
in the Eastern portion of Renville, and Cokato  
township, Cokato village and Stockholm township  
in Wright.

HOUSE DISTRICT #11C - Population: 35,754 (Dev. -485; -1.34%)

Wright, except Stockholm township, Cokato  
township and Cokato village.

SENATE DISTRICT #12 - Population: 108,996 (Dev. 280; .26%)

Cottonwood, Jackson, Murray, Nobles, Pipestone, Rock,  
and 20 civil subdivisions in the Western portion of  
Martin.

HOUSE DISTRICT #12A - Population: 36,645 (Dev. 406; 1.12%)

Murray, Pipestone and Rock.

HOUSE DISTRICT #12B - Population: 36,576 (Dev. 337; .93%)

Nobles, 16 civil subdivisions in the Western  
portion of Cottonwood, and 8 civil subdivisions  
in the Western portion of Jackson.

HOUSE DISTRICT #12C - Population: 35,775 (Dev. -464; -1.28%)

9 civil subdivisions in the Eastern portion of  
Cottonwood, 18 civil subdivisions in the Eastern  
portion of Jackson, and 21 civil subdivisions in  
the Western portion of Martin.

SENATE DISTRICT #13 - Population: 109,357 (Dev. 641; .59%)

Brown, Nicollet, Redwood, Sibley, Watonwan, and  
13 civil subdivisions in the Western portion of  
Blue Earth.

HOUSE DISTRICT #13A - Population: 36,671 (Dev. 432; 1.19%)

Redwood, Brown, except New Ulm, that portion  
of Comfrey in Cottonwood, and Ridgely and West  
Newton townships in the Western portion of Nicollet.

HOUSE DISTRICT #13B - Population: 36,824 (Dev. 585; 1.61%)

Sibley, 10 civil subdivisions in the Northern  
portion of Nicollet.

HOUSE DISTRICT #13C - Population: 35,862 (Dev. -377; -1.04%)

Wantonwan, 12 civil subdivisions in the Western  
portion of Blue Earth, New Ulm city in Brown, and  
6 civil subdivisions in the Southeastern portion  
of Nicollet.

SENATE DISTRICT #14 - Population: 108,959 (Dev. 243; .22%)

Faribault, Freeborn, Mower, 9 civil subdivisions  
in the Eastern portion of Martin, and Blooming  
Prairie village in Steele.

HOUSE DISTRICT #14A - Population: 36,158 (Dev. -81; -.22%)

Faribault, 19 civil subdivisions in the Western  
portion of Freeborn, and 9 civil subdivisions  
in the Eastern portion of Martin.

HOUSE DISTRICT #14B - Population: 36,107 (Dev. -132; -.36%)

15 civil subdivisions in the Eastern portion  
of Freeborn, and 13 civil subdivisions in the  
Northwestern portion of Mower.

HOUSE DISTRICT #14C - Population: 36,694 (Dev. 455; 1.26%)

21 civil subdivisions in the Southeastern portion  
of Mower.



SENATE DISTRICT #15 - Population: 108,888 (Dev. 172; .16%)

Rice, Waseca, 23 civil subdivisions in the Eastern portion of Blue Earth, and 9 civil subdivisions in the Western and Northern portion of Steele.

HOUSE DISTRICT #15A - Population: 35,944 (Dev. -295; -.81%)

14 civil subdivisions in the Northern portion of Rice.

HOUSE DISTRICT #15B - Population: 36,594 (Dev. 355; .98%)

6 civil subdivisions in the North Central portion of Blue Earth.

HOUSE DISTRICT #15C - Population: 36,350 (Dev. 111; .31%)

Waseca, 17 civil subdivisions in the Eastern portion of Blue Earth, 6 civil subdivisions in the Southern portion of Rice, and 9 civil subdivisions in the Northwestern portion of Steele.

**SENATE DISTRICT #16 - Population: 109,269 (Dev. 553 .51%)**

Dodge, 11 civil subdivisions in the Western portion of Olmsted, including the City of Rochester, and 9 civil subdivisions in the Southeastern portion of Steele.

**HOUSE DISTRICT #16A - Population: 35,893 (Dev. -346; -.95%)**

Dodge, except Canisteo Township, 4 civil subdivisions in the Southern portion of Olmsted, and 7 civil subdivisions in the Southeastern portion of Steele.

**HOUSE DISTRICT #16B - Population: 36,910 (Dev. 671; 1.85%)**

The Township of Canisteo in Dodge, 5 civil subdivisions in the Northwestern portion of Olmsted, and that part of the City of Rochester lying generally North and East of Highway 34 and the C&NW Railroad.

**HOUSE DISTRICT 16C - Population: 36,466 (Dev. 227; .63%)**

That portion of the City of Rochester not included in House District 16B (the Southerly portion) and the Townships of Rochester and Marion in Olmsted.

SENATE DISTRICT #17 - Population: 108,998 (Dev. 282; .26%)

Fillmore, Houston, Wabasha and Winona, and 15 civil subdivisions in the Northern and Eastern portion of Olmsted.

HOUSE DISTRICT #17A - Population: 36,594 (Dev. 355; .98%)

Wabasha, 12 civil subdivisions in the Northern and Eastern portion of Olmsted, and 21 civil subdivisions in the Western portion of Winona.

HOUSE DISTRICT #17B - Population: 36,837 (Dev. 598; 1.65%)

La Crescent township and La Crescent village in Houston, and 11 civil subdivisions in the Southeastern portion of Winona.

HOUSE DISTRICT #17C - Population: 35,567 (Dev. -672; -1.85%)

Fillmore, Houston, not including La Crescent village and La Crescent township, and that portion of Chatfield village in Olmsted.

SENATE DISTRICT #18 - Population: 109,046 (Dev. 330; .30%)

Carver, McLeod, and 15 civil subdivisions in the Western portion of Hennepin.

HOUSE DISTRICT #18A - Population: 36,017 (Dev. -222; -.61%)

McLeod, and 10 civil subdivisions in the Western portion of Carver.

HOUSE DISTRICT #18B - Population: 36,539 (Dev. 300; .83%)

13 civil subdivisions in the Eastern portion of Carver, and 4 civil subdivisions in the Southwestern portion of Hennepin.

HOUSE DISTRICT #18C - Population: 36,490 (Dev. 251; .69%)

11 civil subdivisions in the Central and Northwestern portion of Hennepin.

SENATE DISTRICT #19 - Population: 107,235 (Dev. -1,481; -1.36%)

LeSueur, Scott, 7 civil subdivisions in the Western portion of Dakota, plus the Southern portion of Mendota Heights Village.

HOUSE DISTRICT #19A - Population: 35,645 (Dev. -594; -1.64%)

LeSueur, and 11 civil subdivisions of Southwestern portion of Scott.

HOUSE DISTRICT #19B - Population: 35,896 (Dev. -343; -0.95%)

8 civil subdivisions in Northeastern Scott, 4 civil subdivisions in Western Dakota, and the Southwestern corner of Burnsville Village in Dakota.

HOUSE DISTRICT #19C - Population: 35,694 (Dev. -545; -1.50%)

Eagan Township, Apple Valley Township, Mendota Village, the Northeastern portion of Burnsville Village, and the Southern portion of Mendota Heights Village that lies in Senate District #19.

SENATE DISTRICT # 20 - Population: 109,811. (Dev. 1095; 1.01%)

Goodhue, 25 civil subdivisions in the Eastern part of Dakota, including all of South St. Paul and West St. Paul, except for its Northwestern portion.

HOUSE DISTRICT # 20A - Population: 36,887. (Dev. 648; 1.79%)

The Northern tip of Dakota comprised of South St. Paul, except the airport area, and all of West St. Paul, except for its Northwestern portion.

HOUSE DISTRICT # 20B - Population: 36,800. (Dev. 561; 1.55%)

18 civil subdivisions in the East Central portion of Dakota and the airport area of South St. Paul in Dakota.

HOUSE DISTRICT # 20C - Population: 36,124. (Dev. -115; -.32%)

Goodhue and 4 civil subdivisions in the South Central portion of Dakota.

SENATE DISTRICT #21 - Population: 109,529 (Dev. 813; .75%)

Anoka, except the Townships of Burns and Oak Grove and the Villages of St. Francis and Bethel in Northwest Anoka and except Southern Fridley, Hilltop, and Columbia Heights in the Southern tip of Anoka.

HOUSE DISTRICT #21A - Population: 36,827 (Dev. 588; 1.62%)

All of Anoka in Senate District #21 except for those portions in Districts 21B and 21C as described below.

HOUSE DISTRICT #21B - Population: 36,300 (Dev. 61; .17%)

Coon Rapids city and the Western portion of Anoka city in Anoka County.

HOUSE DISTRICT #21C - Population: 36,402 (Dev. 163; .45%)

Western Blaine city, the Northern portion of Fridley, and Spring Lake Park village in Anoka County.

SENATE DISTRICT #22 - Population: 107,747 (Dev. -969; -.89%)

~~Northern~~ Washington County and White Bear, Gem Lake and  
White Bear Lake in Ramsey.

HOUSE DISTRICT #22A - Population: 35,895 (Dev. -344; -.95%)

White Bear, Gem Lake, Northern White Bear Lake in Ramsey,  
and Dellwood, Hugo, Mahtomedi, Willernie, Birchwood, Pine  
Springs, and the Northern corner of Pine Springs municipalities  
in Washington and the Townships of Omeka and Grant in  
Washington.

HOUSE DISTRICT #22B - Population: 35,874 (Dev. -365; -1.01%)

Civil subdivisions in Northwestern and Eastern Washington.

HOUSE DISTRICT #22C - Population: 35,978 (Dev. -261; -.72%)

Oakdale (except the Northern corner in District 22A), Landfall,  
Woodbury, Cottage Grove, St. Paul Park, Newport, and Grey  
Cloud in Washington.



SENATE DISTRICT #23 - Population: 108,015 (Dev. -701; -.64%)

The following Hennepin County suburban communities lying West of Minneapolis: St. Louis Park, Plymouth, Medicine Lake, New Hope, the Northern portion of Minnetonka, and the Western portion of Golden Valley.

HOUSE DISTRICT #23A - Population: 36,250 (Dev. 11; .03%)

New Hope, Medicine Lake, and all but the Southeastern corner of Plymouth.

HOUSE DISTRICT #23B - Population: 36,230 (Dev. -9; -.02%)

The Southeastern portion of Plymouth, the portions of Minnetonka and Golden Valley within the Senate District and the Northwestern portion of St. Louis Park.

HOUSE DISTRICT #23C - Population: 35,535 (Dev. -704; -1.94%)

That part of St. Louis Park not contained in House District 23B.

SENATE DISTRICT #24 - Population: 108,634 (Dev. -82; -.08%)

The following Hennepin County suburban communities lying West and North of Minneapolis: Brooklyn Park, Crystal, Champlin, Maple Grove, Osseo, Robbinsdale, the Northeastern portion of Golden Valley and a small part of Western Brooklyn Center.

HOUSE DISTRICT #24A - Population: 36,047 (Dev. -192; -.53%)

Maple Grove, Champlin, Osseo, and all of Brooklyn Park except for the Southeast corner.

HOUSE DISTRICT #24B - Population: 36,294 (Dev. 55; .15%)

The remaining part of Brooklyn Park, the small portion of Brooklyn Center contained in the Senate District, and all but a few blocks of Crystal.

HOUSE DISTRICT #24C - Population: 36,293 (Dev. 54; .15%)

All of Robbinsdale, that part of Golden Valley contained in the Senate District, and a small portion of Crystal.

**SENATE DISTRICT #25 - Population: 107,582 (Dev. -1134; -1.04%)**

The Northern suburban communities of Brooklyn Center except for a small Westerly portion, that portion of Fridley South of Mississippi Street, Columbia Heights, Hilltop, Mounds View, New Brighton, and that part of St. Anthony North of County Highway C2.

**HOUSE DISTRICT #25A - Population: 36,165 (Dev. -74; -.20%)**

That part of Brooklyn Center contained in the Senate District and the Southeasterly portion of Fridley.

**HOUSE DISTRICT #25B - Population: 35,556 (Dev. -683; -1.88%)**

The remaining portions of Fridley contained in the Senate District, Hilltop, and all but five blocks Columbia Heights.

**HOUSE DISTRICT #25C - Population: 35,861 (Dev. -378; -1.04%)**

Mounds View, New Brighton, that part of St. Anthony Village contained in the Senate District, and the five remaining blocks in Columbia Heights.

SENATE DISTRICT #26 - Population: 107,551 (Dev. -1165; -1.07%)

The Ramsey County suburban communities of Arden Hills, Shoreview, Roseville, Lauderdale, Falcon Heights, Gem Lake, North St. Paul, North Oaks, Vadnais Heights, Little Canada, that portion of St. Anthony Village lying South of County Highway C2, that part of Maplewood lying North of Larpenteur Street, and small sections of White Bear Township and White Bear Lake.

HOUSE DISTRICT #26A - Population: 35,840 (Dev. -399; -1.10%)

That part of St. Anthony lying within the Senate District. Lauderdale, Falcon Heights, and the Westerly part of Roseville.

HOUSE DISTRICT #26B - Population: 35,806 (Dev. -433; -1.19%)

Remaining portion of Roseville, and the communities of Shoreview, North Oaks, Vadnais Heights, Little Canada, and Arden Hills.

HOUSE DISTRICT #26C - Population: 35,905 (Dev. -334; -.92%)

That portion of Maplewood lying within the Senate District, North St. Paul, and small parts of White Bear Lake and White Bear Township.

**SENATE DISTRICT #27 - Population: 109,552 (Dev. 836; .77%)**

**That part of Bloomington lying generally West of France Avenue, Eden Prairie, Edina, Hopkins, and the Southern part of Minnetonka.**

**HOUSE DISTRICT #27A - Population: 36,234 (Dev. -5; -.01%)**

**Hopkins and part of Minnetonka.**

**HOUSE DISTRICT #27B - Population: 36,528 (Dev. 289; .80%)**

**Edina, except for the Southwestern corner thereof.**

**HOUSE DISTRICT #27C - Population: 36,790 (Dev. 551; 1.52%)**

**The remaining part of Edina, the portion of Bloomington contained in the Senate District, Eden Prairie, and a small part of Minnetonka.**

SENATE DISTRICT #28 - Population: 108,431 (Dev. -285; -.26%)

The Fort Snelling area, Richfield, and that part of  
Bloomington lying generally East of France Avenue.

HOUSE DISTRICT #28A - Population: 35,701 (Dev. -538; -1.48%)

The Eastern half of Richfield, the Fort Snelling area,  
and parts of Northeastern Bloomington.

HOUSE DISTRICT #28B - Population: 36,347 (Dev. 108; .30%)

The Westerly Half of Richfield and portions of North  
Central Bloomington.

HOUSE DISTRICT #28C - Population: 36,383 (Dev. 144; .40%)

The Southerly part of Bloomington contained in the  
Senate District.

SENATE DISTRICT #29 - Population: 108,739 (Dev. 23; .02%)

The Northern and Northeastern portion of Minneapolis, bounded by 30th Avenue North on the South and then the Mississippi River on the West and South.

HOUSE DISTRICT #29A - Population: 36,658 (Dev. 419; 1.16%)

That part of the Senate District lying West of the Mississippi River North of 30th Avenue North.

HOUSE DISTRICT #29B - Population: 36,158 (Dev. -81; -.22%)

Generally North of 18th Avenue Northeast and East of the Mississippi River.

HOUSE DISTRICT #29C - Population: 35,923 (Dev. -316; -.87%)

East of the Mississippi River and generally South of 18th Avenue Northeast.

SENATE DISTRICT #30 - Population: 108,733 (Dev. 17; .02%)

West of the Mississippi River, South of 30th Avenue North, and North of 24th Street South, and 28th Avenue South.

HOUSE DISTRICT #30A - Population: 36,207 (Dev. -32; -.09%)

Essentially the near North neighborhood of Minneapolis lying West of the Mississippi River and between Floyd B. Olson Highway and 30th Avenue North.

HOUSE DISTRICT #30B - Population: 36,153 (Dev. -86; -.24%)

Bounded on the North by Floyd B. Olson Highway, on the West by the city limits, on the South by Lake Street and 28th Avenue South, and on the East by Nicollet and Hennepin Avenues.

HOUSE DISTRICT #30C - Population: 36,373 (Dev. 134; .37%)

The central portion of the city, bordered on the East and North by the Mississippi River, on the South by 24th Street South, and on the West by Nicollet and Hennepin Avenues.



SENATE DISTRICT #31 - Population: 108,583 (Dev. -133; -.12%)

Generally West of Chicago Avenue and South of 28th Avenue South, with the other boundaries being provided by the city limits.

HOUSE DISTRICT #31A - Population: 36,347 (Dev. 108; .30%)

That portion of the Senate District South of 46th Street on the East and 50th Avenue South on the West.

HOUSE DISTRICT #31B - Population: 35,866 (Dev. -373; -1.03%)

That portion of the Senate district West of Lyndale Avenue and North of 50th Street South.

HOUSE DISTRICT #31C - Population: 36,370 (Dev. 131; .36%)

That portion of the Senate District between Lyndale and Chicago Avenues and North of 46th Avenue South.

**SENATE DISTRICT #32 - Population: 108,345 (Dev. -371; -.34%)**

That part of Minneapolis lying South of 24th Avenue South  
and West of Chicago Avenue.

**HOUSE DISTRICT #32A - Population: 36,136 (Dev. -103; -.28%)**

That part of the Senate District generally South of  
43rd Street.

**HOUSE DISTRICT #32B - Population: 36,296 (Dev. 57; .16%)**

That portion of the Senate District generally East of  
21st Avenue East.

**HOUSE DISTRICT #32C - Population: 35,913 (Dev. -326; -.90%)**

That portion of the Senate District between Chicago and  
21st Avenue South and North of 46th Street South.

SENATE DISTRICT #33 - Population: 108,572 (Dev. -144; -.13%)

Generally that portion of St. Paul lying West of  
Lexington Parkway and also including the Lake-Como  
area.

HOUSE DISTRICT #33A - Population: 36,640 (Dev. 401; 1.11%)

That part of the Senate District lying North of  
University Avenue.

HOUSE DISTRICT #33B - Population: 36,005 (Dev. -234; -.65%)

That part of the Senate District lying between  
University Avenue and Stanford Avenue.

HOUSE DISTRICT #33C - Population: 35,835 (Dev. -404; -1.11%)

That portion of the Senate District lying South of  
Stanford Avenue.

SENATE DISTRICT #34 - Population: 109,402 (Dev. 686; .63%)

That part of St. Paul lying between Lexington Parkway  
and Arcade.

HOUSE DISTRICT #34A - Population: 36,371 (Dev. 132; .36%)

That portion of the Senate District lying North of the  
Great Northern Railroad right-of-way and North of  
Case Avenue.

HOUSE DISTRICT #34B - Population: 36,500 (Dev. 261; .72%)

That part of the Senate District bordered on the North  
by the Great Northern Railway right-of-way, on the East  
by the River and on the South by Lincoln and Holly.

HOUSE DISTRICT #34C - Population: 36,531 (Dev. 292; .81%)

The remainder of the Senate District.

SENATE DISTRICT #35 - Population: 108,774 (Dev. 58; .05%)

That portion of St. Paul generally lying East of Arcade,  
that portion of Maplewood which is South of Larpenteur,  
the Eastern and Northern portions of West St. Paul,  
the Northern part of Mendota Heights and the village of  
Lillydale.

HOUSE DISTRICT #35A - Population: 36,308 (Dev. 69; .19%)

That part of the Senate District lying North of  
Minnehaha Avenue.

HOUSE DISTRICT #35B - Population: 36,112 (Dev. -127; -.35%)

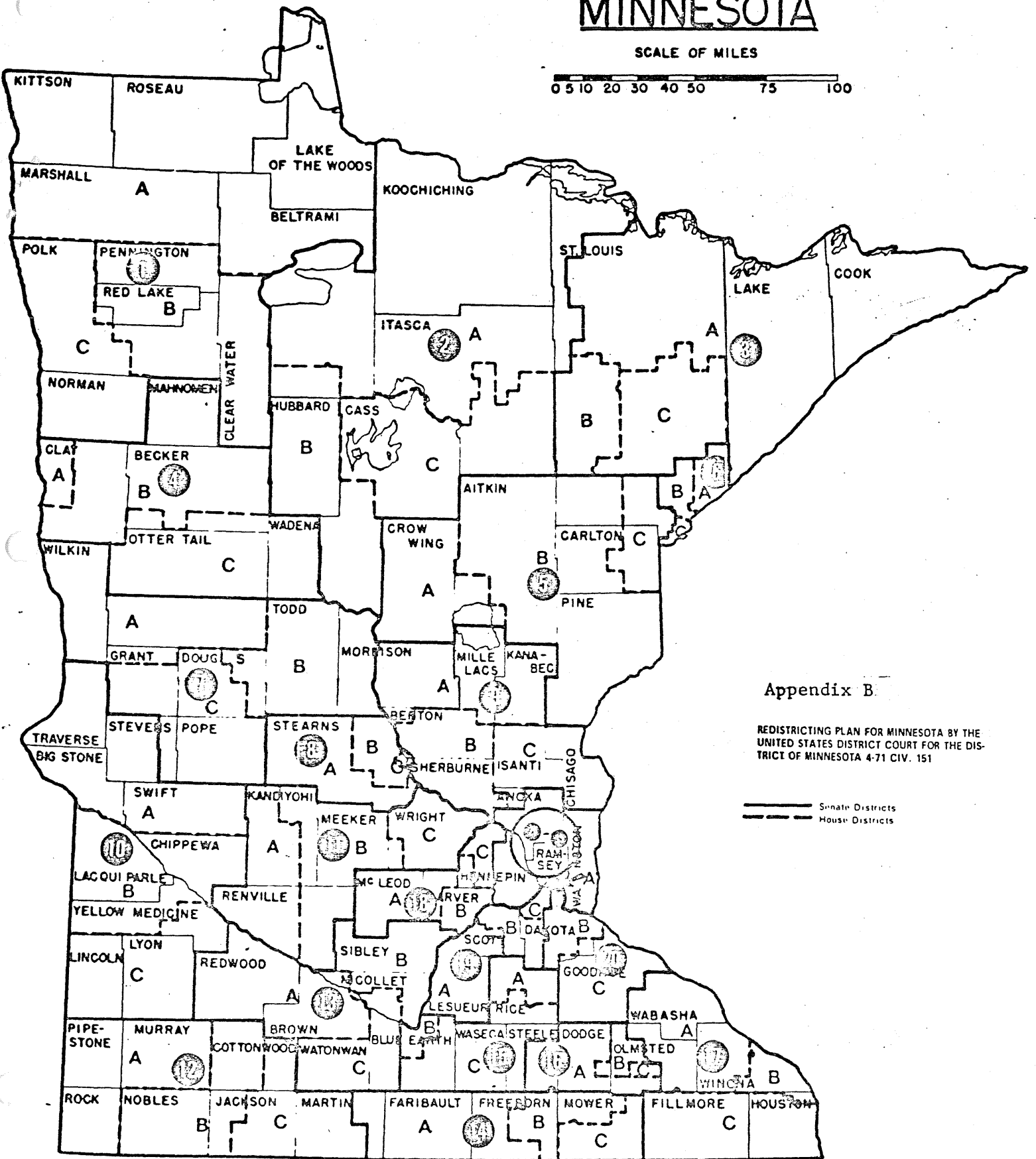

That part of the Senate District lying within St. Paul  
between Minnehaha Avenue and Burns Avenue, and  
including that part of Maplewood North of Hudson Road.

HOUSE DISTRICT #35C - Population: 36,354 (Dev. 115; .32%)

That part of St. Paul lying South of Burns Avenue,  
that part of Maplewood lying South of Hudson Road,  
that portion of West St. Paul which has been included  
in the Senate District, Lillydale and Mendota Heights.

# MINNESOTA

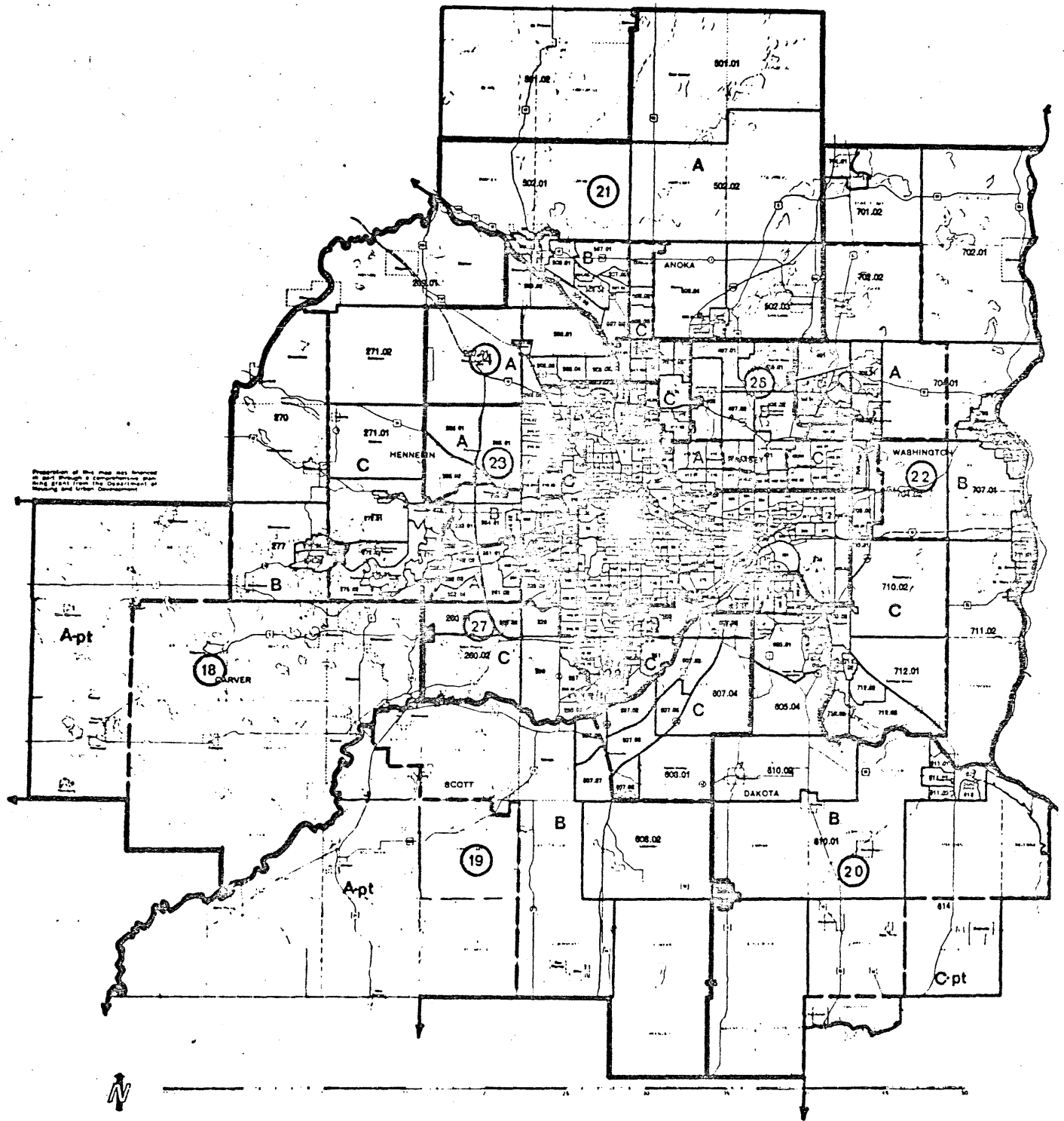
SCALE OF MILES



## Appendix B

REDISTRICTING PLAN FOR MINNESOTA BY THE UNITED STATES DISTRICT COURT FOR THE DISTRICT OF MINNESOTA 4-71 CIV. 151

————— Senate Districts  
- - - - - House Districts



Portions of this map are derived from maps prepared by the Minnesota State Board of Equalization, and are used here for reference only.

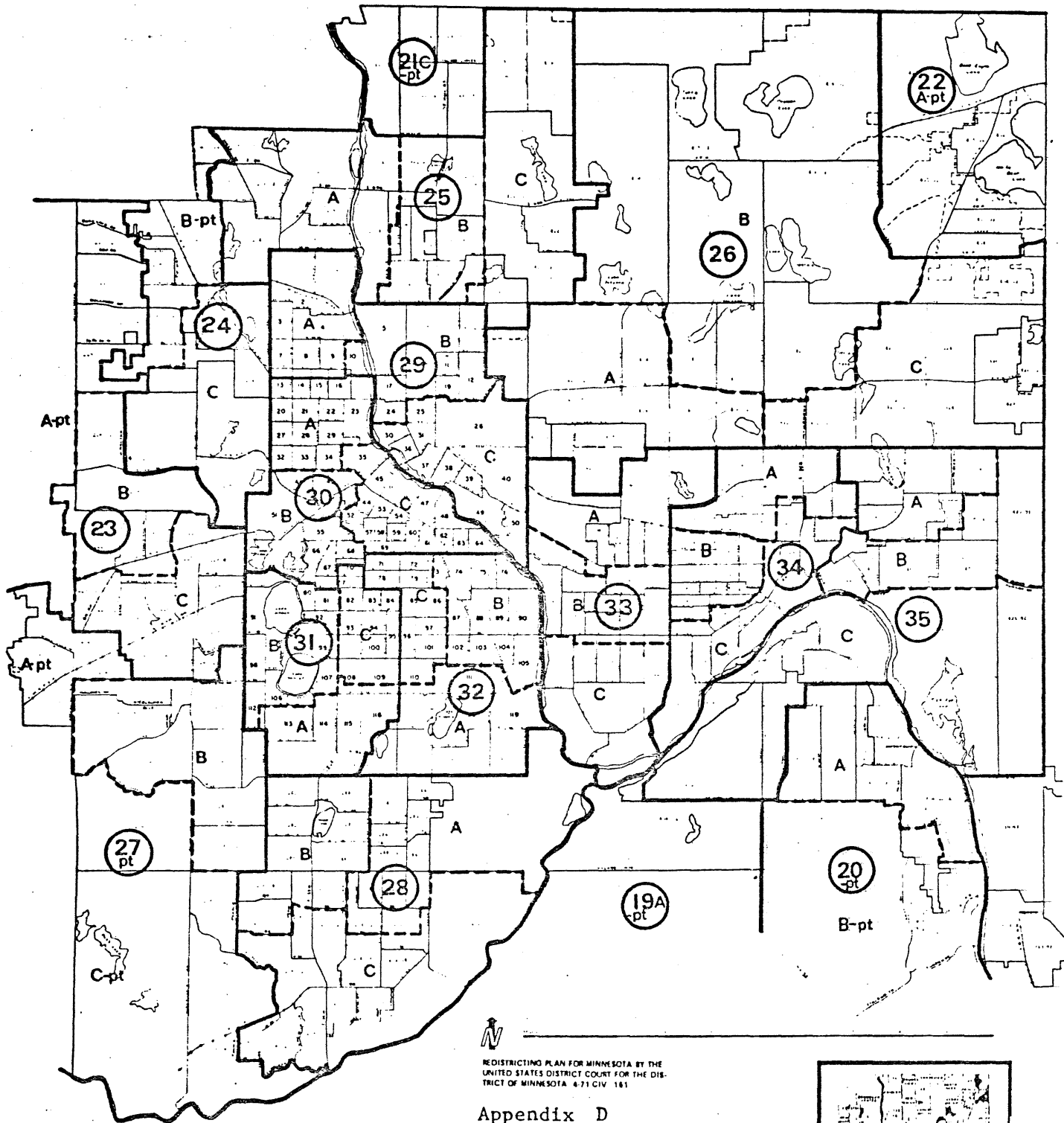
300.01 307.01 = Tract Numbers  
 --- Tract Boundaries

--- County Boundary  
 - - - - - Municipal Boundary  
 - - - - - Township Boundary  
 Water Body  
 Interstate Freeway  
 Proposed Interstate Freeway  
 Other Major Roads

REDISTRICTING PLAN FOR MINNESOTA BY THE  
 UNITED STATES DISTRICT COURT FOR THE DISTRICT OF MINNESOTA 4-71 CIV. 161

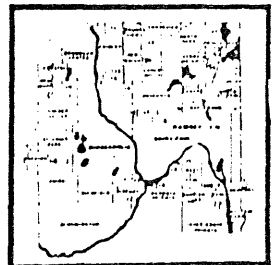
Senae District  
 House Districts

Appendix C



**Appendix D**  
**Twin Cities Metropolitan Area, Central Portion**

- Political Boundary as Tract Boundary
- ..... Railroad as Tract Boundary
- Other Tract Boundary
- Other Political Boundary
- Senate District 18
- House District 18





ANALYSIS OF THE REDISTRICTING PLAN FOR MINNESOTA BY THE UNITED STATES  
DISTRICT COURT FOR THE DISTRICT OF MINNESOTA 4-71 CIV. 151

01/20/72

RANKED DISTRICTS SENATE

PERFECT DISTRICT = 108716

38,147

RANK	DISTRICT	POPULATION	DEVIATION	PERCENT DEVIATION
1	DIST 01	107223	-1493	-1.37
2	DIST 19	107235	-1481	-1.36
3	DIST 03	107280	-1436	-1.32
4	DIST 26	107551	-1165	-1.07
5	DIST 25	107582	-1134	-1.04
6	DIST 22	107747	-969	-.89
7	DIST 02	107844	-872	-.80
8	DIST 09	107982	-734	-.68
9	DIST 23	108015	-701	-.64
10	DIST 32	108345	-371	-.34
11	DIST 28	108431	-285	-.26
12	DIST 08	108549	-167	-.15
13	DIST 33	108572	-144	-.13
14	DIST 31	108583	-133	-.12
15	DIST 24	108634	-82	-.08
16	DIST 30	108733	17	.02
17	DIST 29	108739	23	.02
18	DIST 35	108774	58	.05
19	DIST 15	108888	172	.16
20	DIST 14	108959	243	.22
21	DIST 11	108969	253	.23
22	DIST 12	108996	280	.26
23	DIST 17	108998	282	.26
24	DIST 18	109046	330	.30
25	DIST 04	109099	383	.35
26	DIST 16	109269	553	.51
27	DIST 13	109357	641	.59
28	DIST 34	109402	686	.63
29	DIST 07	109436	720	.66
30	DIST 21	109529	813	.75
31	DIST 27	109552	836	.77
32	DIST 06	109787	1071	.99
33	DIST 20	109811	1095	1.01
34	DIST 10	109920	1204	1.11
35	DIST 05	109974	1258	1.16

COUNT OF DISTRICTS WITH DEVIATIONS

BETWEEN	AND	NUMBER	IDENTIFICATION
-2.00%	-1.00%	5	DIST 01 DIST 19 DIST 03 DIST 26 DIST 25
-1.00%	0.00%	10	DIST 22 DIST 02 DIST 09 DIST 23 DIST 32 DIST 28 DIST 08 DIST 33
0.00%	1.00%	17	DIST 31 DIST 24 DIST 30 DIST 29 DIST 35 DIST 15 DIST 14 DIST 11 DIST 12 DIST 17
			DIST 18 DIST 04 DIST 16 DIST 13 DIST 34 DIST 07 DIST 21 DIST 27
1.00%	2.00%	3	DIST 06 DIST 20 DIST 10 DIST 05

POPULATION ELECTING A MAJORITY OF SENATE ( 18 SEATS ) = 1945819 51.14 PERCENT

A MAJORITY OF THE STATE POPULATION ( 1902535 -- ACTUAL TOTAL 1967766 ) LIVE IN THE 18 LARGEST DISTRICTS

## STATISTICS FOR SENATE

VARIABLE	LOW DISTRICT	VALUE	HIGH DISTRICT	VALUE	RANGE	RATIO	MEAN	STANDARD DEVIATION
DISTRICT POPULATION	DIST 01	107223.00	DIST 05	109974.00	2751.00	1.03	108708.89	788.92
POPULATION DEVIATION	DIST 01	-1493.00	DIST 05	1258.00	2751.00	2.84	631.00	461.06
PERCENT DEVIATION	DIST 01	-1.37	DIST 05	1.16	2.53	2.84	.58	.42

OFFICIAL U. S. BUREAU OF THE CENSUS SUMMARY POPULATION TAPES FOR THE 1ST AND 3RD COUNT UNACCOUNTABLY OMIT 258 PERSONS FROM THE OFFICIAL POPULATION COUNT FOR MINNESOTA OF 3,805,069 PERSONS. THESE PERSONS ARE THEREFORE UNALLOCATED IN THE SENATE AND HOUSE DISTRICTS IDENTIFIED SUPRA. IF ALL OF THE UNALLOCATED PERSONS WERE IN ONE SENATE DISTRICT IT WOULD INCREASE THAT DISTRICT'S DEVIATION BY 0.23 PERCENT; THE BUREAU HAS, HOWEVER, CERTIFIED CORRECTIONS IN COUNTIES LOCATED IN 24 OF THE SENATE AND HOUSE DISTRICTS IDENTIFIED BY THE COURT. THE ERROR THEREFORE IS PROBABLY ON THE ORDER OF 0.01 TO 0.02 PERCENT IN ANY GIVEN DISTRICT; AN ERROR WHICH WOULD NOT CAUSE ANY OF THE DISTRICTS TO APPROACH THE 2 PERCENT MAXIMUM DEVIATION PERMISSABLE IN THE COURT'S ORDER.

ANALYSIS OF THE REDISTRICTING PLAN FOR MINNESOTA BY THE UNITED STATES  
 DISTRICT COURT FOR THE DISTRICT OF MINNESOTA 4-71 CIV. 151

01/20/72

SENATE STATE POPULATION = 3405069 35 DISTRICTS PERFECT DISTRICT = 108716

DISTRICT	POPULATION	DEVIATION	PERCENT DEVIATION
DIST 01	107223	-1493	-1.37
DIST 02	107844	-872	-.80
DIST 03	107280	-1436	-1.32
DIST 04	109099	383	.35
DIST 05	109974	1258	1.16
DIST 06	109787	1071	.99
DIST 07	109436	720	.66
DIST 08	108549	-167	-.15
DIST 09	107982	-734	-.68
DIST 10	109920	1204	1.11
DIST 11	108969	253	.23
DIST 12	108996	280	.26
DIST 13	109357	641	.59
DIST 14	108959	243	.22
DIST 15	108888	172	.16
DIST 16	109269	553	.51
DIST 17	108998	282	.26
DIST 18	109046	330	.30
DIST 19	107235	-1481	-1.36
DIST 20	109811	1095	1.01
DIST 21	109529	813	.75
DIST 22	107747	-969	-.89
DIST 23	108015	-701	-.64
DIST 24	108634	-82	-.08
DIST 25	107582	-1134	-1.04
DIST 26	107551	-1165	-1.07
DIST 27	109552	836	.77
DIST 28	108431	-285	-.26
DIST 29	108739	23	.02
DIST 30	108733	17	.02
DIST 31	108583	-133	-.12
DIST 32	108345	-371	-.34
DIST 33	108572	-144	-.13
DIST 34	109402	686	.63
DIST 35	108774	58	.05

3110

1.00%

2.00%

21

DIST 28-B DIST 15-C DIST 35-C DIST 06-A DIST 31-C DIST 34-A DIST 30-C DIST 28-C  
 DIST 21-C DIST 07-C DIST 04-A DIST 16-C DIST 18-C DIST 34-B DIST 27-B DIST 34-C  
 DIST 05-A DIST 18-B DIST 11-B DIST 12-B DIST 05-C DIST 15-B DIST 17-A  
 DIST 33-A DIST 12-A DIST 11-A DIST 29-A DIST 06-C DIST 13-A DIST 08-C DIST 14-C  
 DIST 10-A DIST 04-C DIST 06-B DIST 27-C DIST 20-B DIST 13-B DIST 21-A DIST 17-B  
 DIST 05-B DIST 10-H DIST 20-A DIST 16-B DIST 07-A

( 53 SEATS ) = 1903682 50.03 PERCENT

3 145

POPULATION ELECTING A MAJORITY OF HOUSE

A MAJORITY OF THE STATE POPULATION (

1902535 -- ACTUAL TOTAL

1937363 ) LIVE IN THE 53 LARGEST DISTRICTS

STATISTICS FOR HOUSE

VARIABLE

LOW DISTRICT

VALUE

HIGH DISTRICT

VALUE

RANGE

RATIO

MEAN

STANDARD DEVIATION

DISTRICT POPULATION

DIST 01-B

35517.00

DIST 07-A

36947.00

1430.00

1.04

36236.30

379.62

POPULATION DEVIATION

DIST 01-B

-722.00

DIST 07-A

708.00

1430.00

2.98

320.82

200.51

PERCENT DEVIATION

DIST 01-B

-1.99

DIST 07-A

1.95

3.95

2.98

.89

.55

COUNT OF DISTRICTS WITH DEVIATIONS

PERCENT BETWEEN	AND	NUMBER	IDENTIFICATION
1.00%		31	DIST 01-B DIST 03-B DIST 23-C DIST 25-B DIST 17-C DIST 01-C DIST 19-A DIST 08-B
-1.00%		31	DIST 19-C DIST 28-A DIST 11-C DIST 02-A DIST 12-C DIST 26-B DIST 09-A DIST 33-C
-1.00%		31	DIST 26-A DIST 25-C DIST 13-C DIST 31-B DIST 03-A DIST 22-B
-1.00%		31	DIST 03-C DIST 16-A DIST 22-A DIST 19-B DIST 26-C DIST 32-C DIST 29-C DIST 15-A
-1.00%		31	DIST 04-H DIST 09-H DIST 22-C DIST 02-B DIST 18-A DIST 24-A DIST 07-B DIST 02-C
-1.00%		31	DIST 33-B DIST 14-H DIST 35-B DIST 01-A DIST 20-C DIST 32-A DIST 30-B DIST 14-A
-1.00%		31	DIST 23-A DIST 24-C DIST 24-B DIST 08 DIST 09-C DIST 30-A DIST 23-B DIST 27-A
-1.00%		31	DIST 29-B DIST 25-A DIST 08 DIST 24-B DIST 24-C DIST 24-B DIST 24-A DIST 10-C DIST 31-A

01111

59	36308	DIST 35-A	1.19
60	36326	DIST 10-C	1.24
61	36347	DIST 31-A	1.30
62	36347	DIST 28-B	1.30
63	36350	DIST 15-C	1.31
64	36354	DIST 35-C	1.32
65	36367	DIST 06-A	1.35
66	36370	DIST 31-C	1.36
67	36371	DIST 34-A	1.36
68	36373	DIST 30-C	1.40
69	36383	DIST 28-C	1.44
70	36402	DIST 21-C	1.45
71	36403	DIST 07-C	1.45
72	36422	DIST 04-A	1.50
73	36466	DIST 16-C	1.63
74	36490	DIST 18-C	1.69
75	36500	DIST 34-H	1.72
76	36528	DIST 27-B	1.80
77	36531	DIST 34-C	1.81
78	36535	DIST 05-A	1.82
79	36539	DIST 18-B	1.83
80	36563	DIST 11-B	1.89
81	36576	DIST 12-B	1.93
82	36592	DIST 05-C	1.97
83	36594	DIST 15-B	1.98
84	36594	DIST 17-A	1.98
85	36640	DIST 33-A	1.11
86	36645	DIST 12-A	1.12
87	36652	DIST 11-A	1.14
88	36658	DIST 29-A	1.16
89	36668	DIST 06-C	1.18
90	36671	DIST 13-A	1.19
91	36693	DIST 08-C	1.25
92	36694	DIST 14-C	1.26
93	36708	DIST 10-A	1.29
94	36729	DIST 04-C	1.35
95	36752	DIST 06-B	1.42
96	36790	DIST 27-C	1.52
97	36800	DIST 20-B	1.55
98	36824	DIST 13-B	1.61
99	36827	DIST 21-A	1.62
100	36837	DIST 17-B	1.65
101	36847	DIST 05-B	1.68
102	36886	DIST 10-B	1.79
103	36887	DIST 20-A	1.79
104	36910	DIST 16-B	1.85
105	36947	DIST 07-A	1.95

ANALYSIS OF THE REDISTRICTING PLAN FOR MINNESOTA BY THE UNITED STATES DISTRICT COURT FOR THE DISTRICT OF MINNESOTA 4-71 CIV. 151

PERFECT DISTRICT = 36239

00143

01/20/72

RANKED DISTRICTS HOUSE DISTRICT POPULATION DEVIATION PERCENT DEVIATION

RANK	DISTRICT	POPULATION	DEVIATION	PERCENT DEVIATION
1	DIST 01-B	35517	-722	-1.99
2	DIST 03-B	35531	-708	-1.95
3	DIST 23-C	35535	-704	-1.94
4	DIST 25-B	35556	-683	-1.88
5	DIST 17-C	35567	-672	-1.85
6	DIST 01-C	35593	-646	-1.78
7	DIST 08-B	35667	-572	-1.58
8	DIST 19-A	35645	-594	-1.64
9	DIST 19-C	35694	-545	-1.50
10	DIST 28-A	35701	-538	-1.48
11	DIST 11-C	35754	-485	-1.34
12	DIST 02-A	35763	-476	-1.31
13	DIST 12-C	35775	-464	-1.28
14	DIST 26-B	35806	-433	-1.19
15	DIST 09-A	35818	-421	-1.16
16	DIST 33-C	35835	-404	-1.10
17	DIST 26-A	35840	-399	-1.04
18	DIST 25-C	35861	-378	-1.04
19	DIST 13-C	35862	-377	-1.04
20	DIST 31-B	35866	-373	-1.03
21	DIST 03-A	35872	-367	-1.01
22	DIST 22-B	35874	-365	-1.01
23	DIST 03-C	35877	-362	-1.00
24	DIST 16-A	35893	-346	-.95
25	DIST 22-A	35895	-344	-.95
26	DIST 19-B	35896	-343	-.95
27	DIST 26-C	35905	-334	-.90
28	DIST 32-C	35913	-326	-.87
29	DIST 29-C	35923	-316	-.81
30	DIST 15-A	35944	-295	-.80
31	DIST 04-B	35948	-291	-.80
32	DIST 09-B	35974	-265	-.73
33	DIST 22-C	35978	-261	-.72
34	DIST 02-B	35985	-254	-.70
35	DIST 18-A	36017	-222	-.61
36	DIST 24-A	36047	-192	-.53
37	DIST 07-B	36086	-153	-.42
38	DIST 02-C	36096	-143	-.39
39	DIST 33-B	36097	-142	-.39
40	DIST 14-B	36107	-132	-.36
41	DIST 35-B	36112	-127	-.35
42	DIST 01-A	36113	-126	-.35
43	DIST 20-C	36124	-115	-.32
44	DIST 32-A	36136	-103	-.28
45	DIST 30-B	36153	-86	-.24
46	DIST 14-A	36158	-81	-.22
47	DIST 29-B	36158	-81	-.22
48	DIST 25-A	36165	-74	-.20
49	DIST 08-A	36189	-50	-.14
50	DIST 09-C	36190	-49	-.14
51	DIST 30-A	36207	-32	-.09
52	DIST 23-B	36230	-9	-.02
53	DIST 27-A	36236	-5	-.01
54	DIST 23-A	36250	11	.03
55	DIST 24-C	36293	54	.15
56	DIST 24-B	36294	55	.15
57	DIST 32-B	36296	57	.16
58	DIST 21-B	36300	61	.17

DIST 20-H  
 DIST 20-C  
 DIST 21-A  
 DIST 21-A  
 DIST 21-B  
 DIST 21-C  
 DIST 21-C  
 DIST 22-A  
 DIST 22-A  
 DIST 22-H  
 DIST 22-C  
 DIST 23-A  
 DIST 23-A  
 DIST 23-C  
 DIST 23-C  
 DIST 24-A  
 DIST 24-A  
 DIST 24-H  
 DIST 24-C  
 DIST 24-C  
 DIST 25-A  
 DIST 25-A  
 DIST 25-C  
 DIST 25-C  
 DIST 26-A  
 DIST 26-A  
 DIST 26-H  
 DIST 26-C  
 DIST 27-A  
 DIST 27-A  
 DIST 27-C  
 DIST 27-C  
 DIST 28-A  
 DIST 28-A  
 DIST 28-F  
 DIST 28-F  
 DIST 28-C  
 DIST 29-A  
 DIST 29-A  
 DIST 29-H  
 DIST 29-H  
 DIST 29-C  
 DIST 30-A  
 DIST 30-A  
 DIST 30-H  
 DIST 30-H  
 DIST 30-C  
 DIST 31-A  
 DIST 31-H  
 DIST 31-C  
 DIST 32-A  
 DIST 32-A  
 DIST 32-H  
 DIST 32-C  
 DIST 33-A  
 DIST 33-A  
 DIST 33-H  
 DIST 33-C  
 DIST 34-A  
 DIST 34-H  
 DIST 34-C  
 DIST 35-A  
 DIST 35-A  
 DIST 35-C

36800  
 36124  
 36827  
 588  
 588  
 36300  
 36402  
 35895  
 35874  
 35978  
 36250  
 36230  
 35535  
 36047  
 36294  
 36293  
 36165  
 35556  
 35861  
 35840  
 35806  
 35905  
 36234  
 36528  
 36790  
 35701  
 36347  
 108  
 108  
 36347  
 36383  
 36658  
 36158  
 36158  
 35923  
 36207  
 36153  
 36373  
 36347  
 35866  
 35866  
 36136  
 36136  
 36296  
 35913  
 36640  
 36097  
 35835  
 36371  
 36500  
 36531  
 36308  
 36112  
 36354

561  
 -115  
 588  
 588  
 61  
 163  
 344  
 -345  
 -261  
 -72  
 11  
 -192  
 -704  
 -9  
 -194  
 -53  
 55  
 54  
 -20  
 -1.88  
 -683  
 -378  
 -399  
 -1.10  
 -1.19  
 -433  
 -334  
 -5  
 289  
 551  
 -538  
 108  
 108  
 144  
 144  
 419  
 -81  
 -81  
 -316  
 -32  
 -86  
 134  
 108  
 -373  
 131  
 -103  
 57  
 -326  
 401  
 -142  
 -404  
 132  
 261  
 292  
 69  
 -127  
 115  
 1.55  
 -0.32  
 1.62  
 1.17  
 45  
 -95  
 -1.01  
 -72  
 0.03  
 -9  
 -1.94  
 -53  
 15  
 54  
 -20  
 -1.88  
 -683  
 -378  
 -399  
 -1.10  
 -1.19  
 -433  
 -334  
 -5  
 289  
 551  
 -538  
 108  
 108  
 144  
 144  
 419  
 -81  
 -81  
 -316  
 -32  
 -86  
 134  
 108  
 -373  
 131  
 -103  
 36  
 -28  
 16  
 -90  
 1.11  
 -39  
 -1.11  
 36  
 72  
 81  
 19  
 -35  
 32

112

01/20/72

ANALYSIS OF THE REDISTRICTING PLAN FOR MINNESOTA BY THE UNITED STATES DISTRICT COURT FOR THE DISTRICT OF MINNESOTA 4-71 CIV. 151

PERFECT DISTRICT = 36239

105 DISTRICTS

3805069

STATE POPULATION =

HOUSE

DISTRICT POPULATION DEVIATION PERCENT DEVIATION

DISTRICT	POPULATION	DEVIATION	PERCENT DEVIATION
DIST 01-A	36113	-126	-.35
DIST 01-B	35517	-722	-1.99
DIST 01-C	35593	-646	-1.78
DIST 02-A	35763	-476	-1.31
DIST 02-B	35985	-254	-.70
DIST 02-C	36096	-143	-.39
DIST 03-A	35872	-367	-1.01
DIST 03-B	35531	-708	-1.95
DIST 03-C	35877	-362	-1.00
DIST 04-A	36422	183	.50
DIST 04-B	35948	-291	-.80
DIST 04-C	36729	490	1.35
DIST 05-A	36535	296	.82
DIST 05-B	36847	608	1.68
DIST 05-C	36592	353	.97
DIST 06-A	36367	128	.35
DIST 06-B	36752	513	1.42
DIST 06-C	36668	429	1.18
DIST 07-A	36947	708	1.95
DIST 07-B	36086	153	.42
DIST 07-C	36403	164	.45
DIST 08-A	36189	-50	-.14
DIST 08-B	35667	-572	-1.58
DIST 08-C	36693	454	1.25
DIST 09-A	35818	-421	-1.16
DIST 09-B	35974	-265	-.73
DIST 09-C	36190	-49	-.14
DIST 10-A	36708	647	1.79
DIST 10-B	36886	647	1.79
DIST 10-C	36326	87	.24
DIST 11-A	36652	413	1.14
DIST 11-H	36563	324	.89
DIST 11-C	35754	-485	-1.34
DIST 12-A	36645	406	1.12
DIST 12-B	36576	337	.93
DIST 12-C	35775	-464	-1.28
DIST 13-A	36671	432	1.19
DIST 13-B	36824	585	1.61
DIST 13-C	35862	-377	-1.04
DIST 14-A	36158	-81	-.22
DIST 14-C	36107	-132	-.36
DIST 14-C	36694	455	1.26
DIST 15-A	35944	-295	-.81
DIST 15-H	36594	355	.98
DIST 15-C	36350	111	.31
DIST 16-A	35893	-346	-.95
DIST 16-H	36466	671	1.85
DIST 16-C	36466	227	.63
DIST 17-A	36594	355	.98
DIST 17-C	35547	-672	-1.85
DIST 18-A	36017	-222	-.61
DIST 18-H	36490	300	.83
DIST 18-C	36490	251	.69
DIST 19-A	35645	-594	-1.64
DIST 19-B	35896	-343	-.95
DIST 19-C	35887	-545	-1.50
DIST 20-A	36887	648	1.79

0111



ANALYSIS OF THE REDISTRICTING PLAN FOR MINNESOTA BY THE UNITED STATES  
DISTRICT COURT FOR THE DISTRICT OF MINNESOTA 4-71 CIV. 151

01/20/72

SUM OF ALL DISTRICTS	3804811
STATE POPULATION AS READ	3805069
DIFFERENCE BETWEEN DISTRICT SUM AND STATE	-258
+2% DEVIATION FROM A PERFECT DISTRICT	36964
PERFECT DISTRICT POPULATION	36239
-2% DEVIATION FROM A PERFECT DISTRICT	35514
2% DEVIATION	725

3140

ANALYSIS OF THE REDISTRICTING PLAN FOR MINNESOTA BY THE UNITED STATES  
 DISTRICT COURT FOR THE DISTRICT OF MINNESOTA 4-71 CIV. 151

01/20/72

06135

CO	MCD	TRACT	FD BG	BLOCK	NAME OF UNIT	POPULATION
DAKOTA						
					LILYDALE VILLAGE	664
37	90				MENDOTA HEIGHTS	3996
37	105	6061			WEST ST PAUL	3716
37	180	6012			WEST ST PAUL	2904
37	180	6013				
RAMSEY						
					MAPLEWOOD	2200
123	35	4252			ST PAUL	2300
123	70	3610			ST PAUL	3611
123	70	3700			ST PAUL	4993
123	70	3710			ST PAUL	6335
123	70	3720			ST PAUL	5635
123	70	3740			ST PAUL	
						36354
						DEV= 115
						%DEV= .32

DIST 35-C

ANALYSIS OF THE REDISTRICTING PLAN FOR MINNESOTA BY THE UNITED STATES  
 DISTRICT COURT FOR THE DISTRICT OF MINNESOTA 4-71 CIV. 151

01/20/72

00138

CO	MCD	TRACT	ED 86	BLOCK	NAME OF UNIT	POPULATION
RAMSEY						
					MAPLEWOOD	3440
123	35	4251			ST PAUL	4799
123	70	3182			ST PAUL	2513
123	70	3310			ST PAUL	2949
123	70	3440			ST PAUL	4866
123	70	3450			ST PAUL	8707
123	70	3460			ST PAUL	7547
123	70	3470			ST PAUL	52
123	70	3170	4	405	ST PAUL	58
123	70	3170	4	406	ST PAUL	58
123	70	3170	4	408	ST PAUL	49
123	70	3170	4	409	ST PAUL	46
123	70	3170	4	410	ST PAUL	10
123	70	3170	4	410	ST PAUL	47
123	70	3181	3	301	ST PAUL	38
123	70	3181	3	302	ST PAUL	126
123	70	3181	3	303	ST PAUL	109
123	70	3181	3	304	ST PAUL	43
123	70	3181	3	305	ST PAUL	54
123	70	3181	3	306	ST PAUL	54
123	70	3181	3	307	ST PAUL	51
123	70	3181	3	308	ST PAUL	71
123	70	3181	3	309	ST PAUL	54
123	70	3181	3	310	ST PAUL	80
123	70	3181	3	311	ST PAUL	2
123	70	3181	3	312	ST PAUL	19
123	70	3181	3	313	ST PAUL	184
123	70	3181	3	314	ST PAUL	86
123	70	3181	3	315	ST PAUL	
123	70	3181	3	316	ST PAUL	
					TRACT 3170	52
					TRACT 3170	58
					TRACT 3170	58
					TRACT 3170	49
					TRACT 3170	46
					TRACT 3181	10
					TRACT 3181	47
					TRACT 3181	38
					TRACT 3181	126
					TRACT 3181	109
					TRACT 3181	43
					TRACT 3181	54
					TRACT 3181	54
					TRACT 3181	51
					TRACT 3181	71
					TRACT 3181	54
					TRACT 3181	80
					TRACT 3181	2
					TRACT 3181	19
					TRACT 3181	184
					TRACT 3181	86
						36112
						DEV= -127
						%DEV= -.35

DIST 35-8



123	70	3060	6	625	ST PAUL	TRACT 3060	48
123	70	3060	6	626	ST PAUL	TRACT 3060	10
123	70	3060	6	627	ST PAUL	TRACT 3060	98
123	70	3060	6	628	ST PAUL	TRACT 3060	33
123	70	3060	6	629	ST PAUL	TRACT 3060	14
123	70	3060	6	630	ST PAUL	TRACT 3060	45
123	70	3170	1	101	ST PAUL	TRACT 3170	174
123	70	3170	1	102	ST PAUL	TRACT 3170	468
123	70	3170	1	103	ST PAUL	TRACT 3170	84
123	70	3170	1	104	ST PAUL	TRACT 3170	69
123	70	3170	1	105	ST PAUL	TRACT 3170	204
123	70	3170	1	106	ST PAUL	TRACT 3170	289
123	70	3170	1	109	ST PAUL	TRACT 3170	125
123	70	3170	1	110	ST PAUL	TRACT 3170	378
123	70	3170	1	114	ST PAUL	TRACT 3170	36
123	70	3170	1	115	ST PAUL	TRACT 3170	51
123	70	3170	1	116	ST PAUL	TRACT 3170	77
123	70	3170	1	117	ST PAUL	TRACT 3170	232
123	70	3170	2	201	ST PAUL	TRACT 3170	181
123	70	3170	2	206	ST PAUL	TRACT 3170	72
123	70	3170	2	207	ST PAUL	TRACT 3170	60
123	70	3170	2	208	ST PAUL	TRACT 3170	81
123	70	3170	2	211	ST PAUL	TRACT 3170	37
123	70	3170	2	212	ST PAUL	TRACT 3170	101
123	70	3170	2	215	ST PAUL	TRACT 3170	89
123	70	3170	2	216	ST PAUL	TRACT 3170	47
123	70	3170	3	301	ST PAUL	TRACT 3170	74
123	70	3170	3	302	ST PAUL	TRACT 3170	96
123	70	3170	3	303	ST PAUL	TRACT 3170	102
123	70	3170	3	304	ST PAUL	TRACT 3170	123
123	70	3170	3	305	ST PAUL	TRACT 3170	110
123	70	3170	3	306	ST PAUL	TRACT 3170	138
123	70	3170	3	307	ST PAUL	TRACT 3170	140
123	70	3170	3	308	ST PAUL	TRACT 3170	81
123	70	3170	3	309	ST PAUL	TRACT 3170	91
123	70	3170	3	310	ST PAUL	TRACT 3170	83
123	70	3170	3	311	ST PAUL	TRACT 3170	147
123	70	3170	3	312	ST PAUL	TRACT 3170	132
123	70	3170	3	313	ST PAUL	TRACT 3170	155
123	70	3170	3	314	ST PAUL	TRACT 3170	104
123	70	3170	3	315	ST PAUL	TRACT 3170	86
123	70	3170	3	316	ST PAUL	TRACT 3170	69
123	70	3170	4	401	ST PAUL	TRACT 3170	21
123	70	3170	4	402	ST PAUL	TRACT 3170	57
123	70	3170	4	403	ST PAUL	TRACT 3170	99
123	70	3170	4	404	ST PAUL	TRACT 3170	120
123	70	3170	4	411	ST PAUL	TRACT 3170	111
123	70	3170	4	412	ST PAUL	TRACT 3170	77
123	70	3170	4	414	ST PAUL	TRACT 3170	3
123	70	3170	5	501	ST PAUL	TRACT 3170	67
123	70	3170	5	502	ST PAUL	TRACT 3170	22
123	70	3170	5	503	ST PAUL	TRACT 3170	18
123	70	3170	5	504	ST PAUL	TRACT 3170	108
123	70	3170	5	508	ST PAUL	TRACT 3170	9
123	70	3170	5	509	ST PAUL	TRACT 3170	159
123	70	3170	5	510	ST PAUL	TRACT 3170	116
123	70	3170	5	511	ST PAUL	TRACT 3170	802
123	70	3170	5	512	ST PAUL	TRACT 3170	31
123	70	3170	5	517	ST PAUL	TRACT 3170	80
123	70	3181	1	101	ST PAUL	TRACT 3181	61
123	70	3181	1	103	ST PAUL	TRACT 3181	202
123	70	3181	1	104	ST PAUL	TRACT 3181	103
123	70	3181	1	105	ST PAUL	TRACT 3181	87
123	70	3181	1	106	ST PAUL	TRACT 3181	81
123	70	3181	1	107	ST PAUL	TRACT 3181	80
123	70	3181	1	108	ST PAUL	TRACT 3181	87

35136

ANALYSIS OF THE REDISTRICTING PLAN FOR MINNESOTA BY THE UNITED STATES  
 DISTRICT COURT FOR THE DISTRICT OF MINNESOTA 4-71 CIV. 151

01/20/72

CO	MCD	TRACT	ED BG	BLOCK	NAME OF UNIT	POPULATION
RAMSEY						
123	70	3071			ST PAUL	7956
123	70	3072			ST PAUL	6517
123	70	3110			ST PAUL	4273
123	70	3160			ST PAUL	4269
123	70	3060	1	101	ST PAUL	43
123	70	3060	1	102	ST PAUL	51
123	70	3060	1	103	ST PAUL	79
123	70	3060	1	104	ST PAUL	43
123	70	3060	1	105	ST PAUL	55
123	70	3060	1	106	ST PAUL	13
123	70	3060	1	107	ST PAUL	23
123	70	3060	1	108	ST PAUL	122
123	70	3060	1	109	ST PAUL	106
123	70	3060	1	110	ST PAUL	108
123	70	3060	1	111	ST PAUL	64
123	70	3060	1	112	ST PAUL	77
123	70	3060	1	113	ST PAUL	88
123	70	3060	1	114	ST PAUL	170
123	70	3060	1	115	ST PAUL	6
123	70	3060	2	201	ST PAUL	63
123	70	3060	2	202	ST PAUL	52
123	70	3060	2	203	ST PAUL	79
123	70	3060	2	204	ST PAUL	64
123	70	3060	2	205	ST PAUL	75
123	70	3060	2	206	ST PAUL	77
123	70	3060	2	207	ST PAUL	96
123	70	3060	2	208	ST PAUL	88
123	70	3060	2	209	ST PAUL	71
123	70	3060	2	210	ST PAUL	69
123	70	3060	2	211	ST PAUL	66
123	70	3060	2	212	ST PAUL	47
123	70	3060	2	213	ST PAUL	53
123	70	3060	2	214	ST PAUL	61
123	70	3060	3	301	ST PAUL	57
123	70	3060	3	306	ST PAUL	83
123	70	3060	3	307	ST PAUL	80
123	70	3060	3	308	ST PAUL	105
123	70	3060	3	309	ST PAUL	75
123	70	3060	6	605	ST PAUL	21
123	70	3060	6	606	ST PAUL	28
123	70	3060	6	608	ST PAUL	70
123	70	3060	6	609	ST PAUL	34
123	70	3060	6	610	ST PAUL	51
123	70	3060	6	611	ST PAUL	38
123	70	3060	6	612	ST PAUL	35
123	70	3060	6	613	ST PAUL	47
123	70	3060	6	614	ST PAUL	40
123	70	3060	6	615	ST PAUL	75
123	70	3060	6	616	ST PAUL	63
123	70	3060	6	617	ST PAUL	33
123	70	3060	6	618	ST PAUL	27
123	70	3060	6	619	ST PAUL	23
123	70	3060	6	620	ST PAUL	35
123	70	3060	6	621	ST PAUL	36
123	70	3060	6	622	ST PAUL	65
123	70	3060	6	623	ST PAUL	24
123	70	3060	6	624	ST PAUL	18

00135

ANALYSIS OF THE REDISTRICTING PLAN FOR MINNESOTA BY THE UNITED STATES  
 DISTRICT COURT FOR THE DISTRICT OF MINNESOTA 4-71 CIV. 151

01/20/72

35133

CO	MCD	TRACT	ED BG	BLOCK	NAME OF UNIT	POPULATION
					RAMSEY	
123	70	3240			ST PAUL	2759
123	70	3250			ST PAUL	4221
123	70	3260			ST PAUL	3845
123	70	3270			ST PAUL	2795
123	70	3350			ST PAUL	3382
123	70	3360			ST PAUL	1734
123	70	3370			ST PAUL	1368
123	70	3380			ST PAUL	2534
123	70	3390			ST PAUL	1932
123	70	3400			ST PAUL	2486
123	70	3540			ST PAUL	3752
123	70	3550			ST PAUL	3359
123	70	3560			ST PAUL	2333

DIST 34-8

36500 DEV= 261 %DEV= .72

ANALYSIS OF THE REDISTRICTING PLAN FOR MINNESOTA BY THE UNITED STATES  
 DISTRICT COURT FOR THE DISTRICT OF MINNESOTA 4-71 CIV. 151

01/20/72

CO	MCD	TRACT	ED 86	BLOCK	NAME OF UNIT	POPULATION
RAMSEY						
123	70	3150			ST PAUL	3689
123	70	3280			ST PAUL	1944
123	70	3290			ST PAUL	2242
123	70	3300			ST PAUL	1803
123	70	3420			ST PAUL	2166
123	70	3570			ST PAUL	3480
123	70	3580			ST PAUL	3755
123	70	3590			ST PAUL	1849
123	70	3600			ST PAUL	2207
123	70	3670			ST PAUL	4981
123	70	3680			ST PAUL	3272
123	70	3690			ST PAUL	2897
123	70	3050	1	111	ST PAUL	TRACT 3050
123	70	3050	1	112	ST PAUL	TRACT 3050
123	70	3050	2	201	ST PAUL	TRACT 3050
123	70	3050	2	206	ST PAUL	TRACT 3050
123	70	3050	2	207	ST PAUL	TRACT 3050
123	70	3050	2	208	ST PAUL	TRACT 3050
123	70	3050	2	209	ST PAUL	TRACT 3050
123	70	3140	1	101	ST PAUL	TRACT 3140
123	70	3140	1	102	ST PAUL	TRACT 3140
123	70	3140	1	103	ST PAUL	TRACT 3140
123	70	3140	1	104	ST PAUL	TRACT 3140
123	70	3140	1	105	ST PAUL	TRACT 3140
123	70	3140	1	106	ST PAUL	TRACT 3140
123	70	3140	1	107	ST PAUL	TRACT 3140
123	70	3140	1	108	ST PAUL	TRACT 3140
123	70	3140	1	109	ST PAUL	TRACT 3140
123	70	3140	1	110	ST PAUL	TRACT 3140
123	70	3140	1	111	ST PAUL	TRACT 3140
123	70	3140	1	112	ST PAUL	TRACT 3140
123	70	3140	1	113	ST PAUL	TRACT 3140
123	70	3140	2	201	ST PAUL	TRACT 3140
123	70	3140	2	203	ST PAUL	TRACT 3140
123	70	3140	2	204	ST PAUL	TRACT 3140
123	70	3140	2	215	ST PAUL	TRACT 3140
123	70	3140	4	409	ST PAUL	TRACT 3140
						3689
						1944
						2242
						1803
						2166
						3480
						3755
						1849
						2207
						4981
						3272
						2897
						181
						65
						211
						81
						83
						86
						23
						176
						101
						89
						77
						91
						60
						89
						100
						107
						240
						66
						85
						83
						49
						23
						62
						7
						11
						36531

30134



123	70	3060	4	402	ST PAUL	TRACT 3060	87
123	70	3060	4	403	ST PAUL	TRACT 3060	78
123	70	3060	4	404	ST PAUL	TRACT 3060	94
123	70	3060	4	405	ST PAUL	TRACT 3060	330
123	70	3060	4	406	ST PAUL	TRACT 3060	280
123	70	3060	4	408	ST PAUL	TRACT 3060	13
123	70	3060	4	409	ST PAUL	TRACT 3060	25
123	70	3060	4	411	ST PAUL	TRACT 3060	65
123	70	3060	4	412	ST PAUL	TRACT 3060	426
123	70	3060	4	414	ST PAUL	TRACT 3060	30
123	70	3060	4	415	ST PAUL	TRACT 3060	104
123	70	3060	4	416	ST PAUL	TRACT 3060	67
123	70	3060	4	417	ST PAUL	TRACT 3060	85
123	70	3060	4	419	ST PAUL	TRACT 3060	103
123	70	3060	4	422	ST PAUL	TRACT 3060	40
123	70	3060	4	423	ST PAUL	TRACT 3060	139
123	70	3060	5	502	ST PAUL	TRACT 3060	150
123	70	3060	5	503	ST PAUL	TRACT 3060	40
123	70	3060	5	504	ST PAUL	TRACT 3060	48
123	70	3060	5	505	ST PAUL	TRACT 3060	109
123	70	3060	5	506	ST PAUL	TRACT 3060	172
123	70	3060	5	507	ST PAUL	TRACT 3060	98
123	70	3060	5	508	ST PAUL	TRACT 3060	78
123	70	3060	5	509	ST PAUL	TRACT 3060	8
123	70	3060	5	510	ST PAUL	TRACT 3060	26
123	70	3060	5	511	ST PAUL	TRACT 3060	33
123	70	3060	5	513	ST PAUL	TRACT 3060	31
123	70	3060	5	514	ST PAUL	TRACT 3060	117
123	70	3060	5	517	ST PAUL	TRACT 3060	150
123	70	3060	5	518	ST PAUL	TRACT 3060	69
123	70	3060	5	519	ST PAUL	TRACT 3060	75
123	70	3060	5	520	ST PAUL	TRACT 3060	34
123	70	3140	2	205	ST PAUL	TRACT 3140	81
123	70	3140	2	206	ST PAUL	TRACT 3140	148
123	70	3140	2	207	ST PAUL	TRACT 3140	83
123	70	3140	2	208	ST PAUL	TRACT 3140	99
123	70	3140	2	209	ST PAUL	TRACT 3140	45
123	70	3140	2	210	ST PAUL	TRACT 3140	71
123	70	3140	2	211	ST PAUL	TRACT 3140	5
123	70	3140	3	301	ST PAUL	TRACT 3140	108
123	70	3140	3	302	ST PAUL	TRACT 3140	71
123	70	3140	3	303	ST PAUL	TRACT 3140	124
123	70	3140	3	304	ST PAUL	TRACT 3140	115
123	70	3140	3	305	ST PAUL	TRACT 3140	110
123	70	3140	3	306	ST PAUL	TRACT 3140	61
123	70	3140	3	307	ST PAUL	TRACT 3140	75
123	70	3140	3	308	ST PAUL	TRACT 3140	50
123	70	3140	3	309	ST PAUL	TRACT 3140	101
123	70	3140	4	401	ST PAUL	TRACT 3140	83
123	70	3140	4	402	ST PAUL	TRACT 3140	75
123	70	3140	4	403	ST PAUL	TRACT 3140	74
123	70	3140	4	404	ST PAUL	TRACT 3140	86
123	70	3140	4	405	ST PAUL	TRACT 3140	98
123	70	3140	4	406	ST PAUL	TRACT 3140	72
123	70	3140	4	407	ST PAUL	TRACT 3140	94
123	70	3140	4	408	ST PAUL	TRACT 3140	117

0132

ANALYSIS OF THE REDISTRICTING PLAN FOR MINNESOTA BY THE UNITED STATES  
 DISTRICT COURT FOR THE DISTRICT OF MINNESOTA 4-71 CIV. 151

01/20/72

CO	MCD	TRACT	ED	RG	BLOCK	NAME OF UNIT	POPULATION
RAMSEY							
123	70	3040				ST PAUL	5122
123	70	3080				ST PAUL	5542
123	70	3090				ST PAUL	3568
123	70	3100				ST PAUL	4517
123	70	3120				ST PAUL	4006
123	70	3130				ST PAUL	2970
123	70	3050	1		101	ST PAUL	44
123	70	3050	1		102	ST PAUL	60
123	70	3050	1		103	ST PAUL	759
123	70	3050	1		104	ST PAUL	526
123	70	3050	1		105	ST PAUL	247
123	70	3050	1		106	ST PAUL	93
123	70	3050	1		107	ST PAUL	659
123	70	3050	1		109	ST PAUL	132
123	70	3050	1		110	ST PAUL	60
123	70	3050	2		202	ST PAUL	39
123	70	3050	2		203	ST PAUL	51
123	70	3050	2		204	ST PAUL	97
123	70	3050	2		205	ST PAUL	99
123	70	3050	2		210	ST PAUL	74
123	70	3050	2		211	ST PAUL	61
123	70	3050	3		301	ST PAUL	50
123	70	3050	3		302	ST PAUL	4
123	70	3050	3		303	ST PAUL	45
123	70	3050	3		304	ST PAUL	52
123	70	3050	3		305	ST PAUL	4
123	70	3050	3		306	ST PAUL	51
123	70	3050	3		307	ST PAUL	56
123	70	3050	3		308	ST PAUL	16
123	70	3050	3		309	ST PAUL	57
123	70	3050	3		310	ST PAUL	69
123	70	3050	3		311	ST PAUL	50
123	70	3050	3		312	ST PAUL	54
123	70	3050	3		313	ST PAUL	42
123	70	3050	3		315	ST PAUL	150
123	70	3050	3		316	ST PAUL	2
123	70	3050	3		317	ST PAUL	15
123	70	3050	3		318	ST PAUL	10
123	70	3050	4		401	ST PAUL	327
123	70	3050	4		402	ST PAUL	82
123	70	3050	4		404	ST PAUL	147
123	70	3050	4		405	ST PAUL	35
123	70	3050	4		406	ST PAUL	22
123	70	3050	4		407	ST PAUL	29
123	70	3050	4		408	ST PAUL	153
123	70	3050	4		409	ST PAUL	49
123	70	3050	4		410	ST PAUL	42
123	70	3060	3		302	ST PAUL	76
123	70	3060	3		303	ST PAUL	43
123	70	3060	3		304	ST PAUL	25
123	70	3060	3		305	ST PAUL	87
123	70	3060	3		310	ST PAUL	122
123	70	3060	3		312	ST PAUL	115
123	70	3060	3		313	ST PAUL	83
123	70	3060	3		314	ST PAUL	92
123	70	3060	3		315	ST PAUL	61
123	70	3060	4		401	ST PAUL	78

3131

ANALYSIS OF THE REDISTRICTING PLAN FOR MINNESOTA BY THE UNITED STATES  
 DISTRICT COURT FOR THE DISTRICT OF MINNESOTA 4-71 CIV. 151

01/20/72

CO	MCD	TRACT	ED 86	BLOCK	NAME OF UNIT	POPULATION
RAMSEY						
123	70	3010			ST PAUL	5915
123	70	3020			ST PAUL	6537
123	70	3030			ST PAUL	7135
123	70	3190			ST PAUL	1434
123	70	3200			ST PAUL	3482
123	70	3210			ST PAUL	3453
123	70	3220			ST PAUL	3072
123	70	3230			ST PAUL	4212
123	70	3320	1	101	ST PAUL	107
123	70	3320	1	102	ST PAUL	98
123	70	3320	1	103	ST PAUL	36
123	70	3320	1	105	ST PAUL	111
123	70	3320	1	106	ST PAUL	67
123	70	3320	1	107	ST PAUL	182
123	70	3320	1	108	ST PAUL	129
123	70	3320	1	109	ST PAUL	196
123	70	3320	1	110	ST PAUL	210
123	70	3320	1	112	ST PAUL	67
123	70	3320	1	114	ST PAUL	101
123	70	3320	1	115	ST PAUL	96
					TRACT 3320	107
					TRACT 3320	98
					TRACT 3320	36
					TRACT 3320	111
					TRACT 3320	67
					TRACT 3320	182
					TRACT 3320	129
					TRACT 3320	196
					TRACT 3320	210
					TRACT 3320	67
					TRACT 3320	101
					TRACT 3320	96

0125

DIST 33-A

36640 DEV= 401 NOEV= 1.11

ANALYSIS OF THE REDISTRICTING PLAN FOR MINNESOTA BY THE UNITED STATES  
 DISTRICT COURT FOR THE DISTRICT OF MINNESOTA 4-71 CIV. 151

01/20/72

CO	MCD	TRACT	ED	BG	BLOCK	NAME OF UNIT	POPULATION
RAMSEY							
123	70	3330				ST PAUL	4323
123	70	3340				ST PAUL	3010
123	70	3480				ST PAUL	2437
123	70	3490				ST PAUL	4550
123	70	3500				ST PAUL	3897
123	70	3510				ST PAUL	4328
123	70	3520				ST PAUL	4644
123	70	3530				ST PAUL	5426
123	70	3320	2		204	ST PAUL TRACT 3320	1
123	70	3320	2		205	ST PAUL TRACT 3320	22
123	70	3320	2		210	ST PAUL TRACT 3320	40
123	70	3320	2		212	ST PAUL TRACT 3320	94
123	70	3320	2		213	ST PAUL TRACT 3320	85
123	70	3320	2		214	ST PAUL TRACT 3320	71
123	70	3320	2		217	ST PAUL TRACT 3320	19
123	70	3320	2		218	ST PAUL TRACT 3320	0
123	70	3320	2		219	ST PAUL TRACT 3320	1
123	70	3320	2		222	ST PAUL TRACT 3320	10
123	70	3320	3		301	ST PAUL TRACT 3320	24
123	70	3320	3		302	ST PAUL TRACT 3320	29
123	70	3320	3		303	ST PAUL TRACT 3320	41
123	70	3320	3		304	ST PAUL TRACT 3320	67
123	70	3320	3		305	ST PAUL TRACT 3320	30
123	70	3320	3		306	ST PAUL TRACT 3320	26
123	70	3320	3		309	ST PAUL TRACT 3320	164
123	70	3320	3		314	ST PAUL TRACT 3320	103
123	70	3320	3		315	ST PAUL TRACT 3320	9
123	70	3320	3		316	ST PAUL TRACT 3320	32
123	70	3320	3		319	ST PAUL TRACT 3320	6
123	70	3630	1		101	ST PAUL TRACT 3630	89
123	70	3630	1		102	ST PAUL TRACT 3630	109
123	70	3630	1		103	ST PAUL TRACT 3630	93
123	70	3630	1		104	ST PAUL TRACT 3630	82
123	70	3630	1		105	ST PAUL TRACT 3630	92
123	70	3630	1		106	ST PAUL TRACT 3630	90
123	70	3630	1		107	ST PAUL TRACT 3630	117
123	70	3630	1		108	ST PAUL TRACT 3630	63
123	70	3640	1		101	ST PAUL TRACT 3640	99
123	70	3640	1		102	ST PAUL TRACT 3640	81
123	70	3640	1		103	ST PAUL TRACT 3640	76
123	70	3640	1		104	ST PAUL TRACT 3640	95
123	70	3640	5		509	ST PAUL TRACT 3640	76
123	70	3640	5		510	ST PAUL TRACT 3640	97
123	70	3640	5		511	ST PAUL TRACT 3640	87
123	70	3640	5		512	ST PAUL TRACT 3640	146
123	70	3650	1		101	ST PAUL TRACT 3650	92
123	70	3650	1		102	ST PAUL TRACT 3650	77
123	70	3650	1		103	ST PAUL TRACT 3650	75
123	70	3650	1		104	ST PAUL TRACT 3650	79
123	70	3650	5		509	ST PAUL TRACT 3650	97
123	70	3650	5		510	ST PAUL TRACT 3650	108
123	70	3650	5		511	ST PAUL TRACT 3650	71
123	70	3650	5		512	ST PAUL TRACT 3650	65
123	70	3660	1		101	ST PAUL TRACT 3660	55
123	70	3660	1		102	ST PAUL TRACT 3660	35
123	70	3660	6		607	ST PAUL TRACT 3660	97
123	70	3660	6		608	ST PAUL TRACT 3660	86

30126

123 70 3660  
123 70 3660

6 609 ST PAUL  
6 610 ST PAUL

TRACT 3660  
TRACT 3660

74  
105

36097 DEV= -142 %DEV= -.39

DIST 33-8

0.17

ANALYSIS OF THE REDISTRICTING PLAN FOR MINNESOTA BY THE UNITED STATES  
 DISTRICT COURT FOR THE DISTRICT OF MINNESOTA 4-71 CIV. 151

01/20/72

1125

CO	MCD	TRACT	ED NO	BLOCK	NAME OF UNIT	POPULATION
RAMSEY						
					ST PAUL	5201
123	70	3620			ST PAUL	6341
123	70	3750			ST PAUL	5245
123	70	3761			ST PAUL	2600
123	70	3762			ST PAUL	81
123	70	3630	2	201	ST PAUL TRACT 3630	87
123	70	3630	2	202	ST PAUL TRACT 3630	86
123	70	3630	2	203	ST PAUL TRACT 3630	110
123	70	3630	2	204	ST PAUL TRACT 3630	95
123	70	3630	2	205	ST PAUL TRACT 3630	215
123	70	3630	2	206	ST PAUL TRACT 3630	198
123	70	3630	2	207	ST PAUL TRACT 3630	105
123	70	3630	2	208	ST PAUL TRACT 3630	99
123	70	3630	2	209	ST PAUL TRACT 3630	122
123	70	3630	3	301	ST PAUL TRACT 3630	89
123	70	3630	3	302	ST PAUL TRACT 3630	160
123	70	3630	3	303	ST PAUL TRACT 3630	86
123	70	3630	3	304	ST PAUL TRACT 3630	77
123	70	3630	3	305	ST PAUL TRACT 3630	58
123	70	3630	3	306	ST PAUL TRACT 3630	101
123	70	3630	3	307	ST PAUL TRACT 3630	74
123	70	3630	4	401	ST PAUL TRACT 3630	93
123	70	3630	4	402	ST PAUL TRACT 3630	71
123	70	3630	4	403	ST PAUL TRACT 3630	169
123	70	3630	4	404	ST PAUL TRACT 3630	1123
123	70	3630	4	405	ST PAUL TRACT 3630	55
123	70	3630	4	406	ST PAUL TRACT 3630	50
123	70	3630	4	407	ST PAUL TRACT 3630	53
123	70	3630	4	408	ST PAUL TRACT 3630	149
123	70	3630	4	409	ST PAUL TRACT 3630	24
123	70	3630	5	501	ST PAUL TRACT 3630	35
123	70	3630	5	502	ST PAUL TRACT 3630	56
123	70	3630	5	503	ST PAUL TRACT 3630	28
123	70	3630	5	504	ST PAUL TRACT 3630	41
123	70	3630	5	505	ST PAUL TRACT 3630	33
123	70	3630	5	507	ST PAUL TRACT 3630	35
123	70	3630	5	508	ST PAUL TRACT 3630	108
123	70	3640	1	105	ST PAUL TRACT 3640	95
123	70	3640	1	106	ST PAUL TRACT 3640	85
123	70	3640	1	107	ST PAUL TRACT 3640	71
123	70	3640	1	108	ST PAUL TRACT 3640	70
123	70	3640	1	109	ST PAUL TRACT 3640	95
123	70	3640	1	110	ST PAUL TRACT 3640	90
123	70	3640	1	111	ST PAUL TRACT 3640	99
123	70	3640	1	112	ST PAUL TRACT 3640	62
123	70	3640	2	201	ST PAUL TRACT 3640	99
123	70	3640	2	203	ST PAUL TRACT 3640	52
123	70	3640	2	204	ST PAUL TRACT 3640	113
123	70	3640	2	205	ST PAUL TRACT 3640	125
123	70	3640	2	206	ST PAUL TRACT 3640	77
123	70	3640	2	207	ST PAUL TRACT 3640	52
123	70	3640	2	208	ST PAUL TRACT 3640	79
123	70	3640	2	209	ST PAUL TRACT 3640	78
123	70	3640	2	210	ST PAUL TRACT 3640	94
123	70	3640	2	211	ST PAUL TRACT 3640	59
123	70	3640	2	212	ST PAUL TRACT 3640	73
123	70	3640	3	301	ST PAUL TRACT 3640	79
123	70	3640	3	302	ST PAUL TRACT 3640	

123	70	3650	5	502	ST PAUL	TRACT 3650	150
123	70	3650	5	503	ST PAUL	TRACT 3650	222
123	70	3650	5	504	ST PAUL	TRACT 3650	160
123	70	3650	5	505	ST PAUL	TRACT 3650	89
123	70	3650	5	506	ST PAUL	TRACT 3650	82
123	70	3650	5	507	ST PAUL	TRACT 3650	100
123	70	3650	5	508	ST PAUL	TRACT 3650	73
123	70	3660	1	104	ST PAUL	TRACT 3660	43
123	70	3660	1	105	ST PAUL	TRACT 3660	82
123	70	3660	1	106	ST PAUL	TRACT 3660	100
123	70	3660	1	107	ST PAUL	TRACT 3660	31
123	70	3660	1	108	ST PAUL	TRACT 3660	51
123	70	3660	1	109	ST PAUL	TRACT 3660	97
123	70	3660	1	110	ST PAUL	TRACT 3660	105
123	70	3660	1	111	ST PAUL	TRACT 3660	26
123	70	3660	1	112	ST PAUL	TRACT 3660	615
123	70	3660	1	114	ST PAUL	TRACT 3660	39
123	70	3660	2	201	ST PAUL	TRACT 3660	13
123	70	3660	2	202	ST PAUL	TRACT 3660	14
123	70	3660	2	203	ST PAUL	TRACT 3660	41
123	70	3660	2	204	ST PAUL	TRACT 3660	68
123	70	3660	2	205	ST PAUL	TRACT 3660	78
123	70	3660	2	206	ST PAUL	TRACT 3660	52
123	70	3660	2	207	ST PAUL	TRACT 3660	31
123	70	3660	2	208	ST PAUL	TRACT 3660	34
123	70	3660	2	209	ST PAUL	TRACT 3660	70
123	70	3660	2	212	ST PAUL	TRACT 3660	74
123	70	3660	3	301	ST PAUL	TRACT 3660	89
123	70	3660	3	302	ST PAUL	TRACT 3660	109
123	70	3660	3	303	ST PAUL	TRACT 3660	17
123	70	3660	3	304	ST PAUL	TRACT 3660	24
123	70	3660	3	305	ST PAUL	TRACT 3660	17
123	70	3660	3	306	ST PAUL	TRACT 3660	28
123	70	3660	3	307	ST PAUL	TRACT 3660	90
123	70	3660	3	308	ST PAUL	TRACT 3660	67
123	70	3660	3	309	ST PAUL	TRACT 3660	97
123	70	3660	3	310	ST PAUL	TRACT 3660	43
123	70	3660	3	311	ST PAUL	TRACT 3660	94
123	70	3660	3	312	ST PAUL	TRACT 3660	75
123	70	3660	4	401	ST PAUL	TRACT 3660	31
123	70	3660	4	402	ST PAUL	TRACT 3660	67
123	70	3660	4	403	ST PAUL	TRACT 3660	68
123	70	3660	4	404	ST PAUL	TRACT 3660	96
123	70	3660	4	405	ST PAUL	TRACT 3660	51
123	70	3660	4	406	ST PAUL	TRACT 3660	23
123	70	3660	4	407	ST PAUL	TRACT 3660	45
123	70	3660	4	408	ST PAUL	TRACT 3660	30
123	70	3660	4	409	ST PAUL	TRACT 3660	82
123	70	3660	4	410	ST PAUL	TRACT 3660	90
123	70	3660	4	411	ST PAUL	TRACT 3660	110
123	70	3660	4	412	ST PAUL	TRACT 3660	90
123	70	3660	4	413	ST PAUL	TRACT 3660	37
123	70	3660	5	501	ST PAUL	TRACT 3660	64
123	70	3660	5	502	ST PAUL	TRACT 3660	80
123	70	3660	5	503	ST PAUL	TRACT 3660	69
123	70	3660	5	504	ST PAUL	TRACT 3660	76
123	70	3660	5	505	ST PAUL	TRACT 3660	95
123	70	3660	5	506	ST PAUL	TRACT 3660	77
123	70	3660	5	507	ST PAUL	TRACT 3660	87
123	70	3660	5	508	ST PAUL	TRACT 3660	102
123	70	3660	5	509	ST PAUL	TRACT 3660	66
123	70	3660	6	601	ST PAUL	TRACT 3660	91
123	70	3660	6	602	ST PAUL	TRACT 3660	88
123	70	3660	6	604	ST PAUL	TRACT 3660	96
123	70	3660	6	605	ST PAUL	TRACT 3660	84
123	70	3660	6	606	ST PAUL	TRACT 3660	80

4130

123	70	3640	3	303	ST PAUL	TRACT 3640	76
123	70	3640	3	304	ST PAUL	TRACT 3640	69
123	70	3640	3	305	ST PAUL	TRACT 3640	107
123	70	3640	3	306	ST PAUL	TRACT 3640	61
123	70	3640	3	307	ST PAUL	TRACT 3640	79
123	70	3640	3	308	ST PAUL	TRACT 3640	65
123	70	3640	3	309	ST PAUL	TRACT 3640	77
123	70	3640	3	310	ST PAUL	TRACT 3640	63
123	70	3640	4	401	ST PAUL	TRACT 3640	68
123	70	3640	4	402	ST PAUL	TRACT 3640	82
123	70	3640	4	403	ST PAUL	TRACT 3640	92
123	70	3640	4	404	ST PAUL	TRACT 3640	79
123	70	3640	4	405	ST PAUL	TRACT 3640	82
123	70	3640	4	406	ST PAUL	TRACT 3640	75
123	70	3640	4	407	ST PAUL	TRACT 3640	77
123	70	3640	4	408	ST PAUL	TRACT 3640	95
123	70	3640	4	409	ST PAUL	TRACT 3640	105
123	70	3640	4	410	ST PAUL	TRACT 3640	120
123	70	3640	4	411	ST PAUL	TRACT 3640	73
123	70	3640	4	412	ST PAUL	TRACT 3640	72
123	70	3640	5	501	ST PAUL	TRACT 3640	85
123	70	3640	5	502	ST PAUL	TRACT 3640	104
123	70	3640	5	503	ST PAUL	TRACT 3640	80
123	70	3640	5	504	ST PAUL	TRACT 3640	107
123	70	3640	5	505	ST PAUL	TRACT 3640	95
123	70	3640	5	506	ST PAUL	TRACT 3640	90
123	70	3640	5	507	ST PAUL	TRACT 3640	93
123	70	3640	5	508	ST PAUL	TRACT 3640	105
123	70	3650	1	105	ST PAUL	TRACT 3650	78
123	70	3650	1	106	ST PAUL	TRACT 3650	95
123	70	3650	1	107	ST PAUL	TRACT 3650	75
123	70	3650	1	108	ST PAUL	TRACT 3650	84
123	70	3650	1	109	ST PAUL	TRACT 3650	100
123	70	3650	1	110	ST PAUL	TRACT 3650	84
123	70	3650	2	201	ST PAUL	TRACT 3650	111
123	70	3650	2	202	ST PAUL	TRACT 3650	97
123	70	3650	2	203	ST PAUL	TRACT 3650	70
123	70	3650	2	204	ST PAUL	TRACT 3650	87
123	70	3650	2	205	ST PAUL	TRACT 3650	74
123	70	3650	2	206	ST PAUL	TRACT 3650	75
123	70	3650	2	207	ST PAUL	TRACT 3650	20
123	70	3650	2	208	ST PAUL	TRACT 3650	288
123	70	3650	2	209	ST PAUL	TRACT 3650	103
123	70	3650	2	210	ST PAUL	TRACT 3650	69
123	70	3650	2	211	ST PAUL	TRACT 3650	63
123	70	3650	2	212	ST PAUL	TRACT 3650	65
123	70	3650	3	301	ST PAUL	TRACT 3650	86
123	70	3650	3	302	ST PAUL	TRACT 3650	57
123	70	3650	3	303	ST PAUL	TRACT 3650	62
123	70	3650	3	304	ST PAUL	TRACT 3650	69
123	70	3650	3	305	ST PAUL	TRACT 3650	66
123	70	3650	3	306	ST PAUL	TRACT 3650	131
123	70	3650	3	307	ST PAUL	TRACT 3650	87
123	70	3650	3	308	ST PAUL	TRACT 3650	68
123	70	3650	3	309	ST PAUL	TRACT 3650	80
123	70	3650	3	310	ST PAUL	TRACT 3650	119
123	70	3650	4	401	ST PAUL	TRACT 3650	88
123	70	3650	4	402	ST PAUL	TRACT 3650	92
123	70	3650	4	403	ST PAUL	TRACT 3650	78
123	70	3650	4	404	ST PAUL	TRACT 3650	99
123	70	3650	4	405	ST PAUL	TRACT 3650	92
123	70	3650	4	406	ST PAUL	TRACT 3650	66
123	70	3650	4	407	ST PAUL	TRACT 3650	8
123	70	3650	4	408	ST PAUL	TRACT 3650	21
123	70	3650	4	409	ST PAUL	TRACT 3650	103
123	70	3650	4	410	ST PAUL	TRACT 3650	84
123	70	3650	5	501	ST PAUL	TRACT 3650	

3:12



53 135 1110  
53 135 1110  
53 135 1110

5 503 MINNEAPOLIS  
5 504 MINNEAPOLIS  
5 505 MINNEAPOLIS

TRACT 1110 96  
TRACT 1110 76  
TRACT 1110 104

01ST 32-C

35913 DEV= -326 %DEV= -.90

06124

ANALYSIS OF THE REDISTRICTING PLAN FOR MINNESOTA BY THE UNITED STATES  
 DISTRICT COURT FOR THE DISTRICT OF MINNESOTA 4-71 CIV. 151

01/20/72

CO	MCD	TRACT	ED	BG	BLOCK	NAME OF UNIT	POPULATION
HENNEPIN							
53	135	710				MINNEAPOLIS	4552
53	135	720				MINNEAPOLIS	4007
53	135	780				MINNEAPOLIS	2838
53	135	790				MINNEAPOLIS	2464
53	135	850				MINNEAPOLIS	4849
53	135	860				MINNEAPOLIS	2920
53	135	960				MINNEAPOLIS	3879
53	135	970				MINNEAPOLIS	2866
53	135	1010				MINNEAPOLIS	3195
53	135	730	1		104	MINNEAPOLIS TRACT 730	65
53	135	730	1		105	MINNEAPOLIS TRACT 730	189
53	135	730	1		106	MINNEAPOLIS TRACT 730	82
53	135	730	1		107	MINNEAPOLIS TRACT 730	300
53	135	730	1		108	MINNEAPOLIS TRACT 730	320
53	135	730	1		109	MINNEAPOLIS TRACT 730	105
53	135	730	1		110	MINNEAPOLIS TRACT 730	82
53	135	730	1		120	MINNEAPOLIS TRACT 730	9
53	135	730	1		121	MINNEAPOLIS TRACT 730	59
53	135	730	1		122	MINNEAPOLIS TRACT 730	34
53	135	730	1		123	MINNEAPOLIS TRACT 730	12
53	135	1100	1		101	MINNEAPOLIS TRACT 1100	91
53	135	1100	1		102	MINNEAPOLIS TRACT 1100	64
53	135	1100	1		103	MINNEAPOLIS TRACT 1100	66
53	135	1100	1		104	MINNEAPOLIS TRACT 1100	64
53	135	1100	1		105	MINNEAPOLIS TRACT 1100	89
53	135	1100	1		106	MINNEAPOLIS TRACT 1100	87
53	135	1100	1		107	MINNEAPOLIS TRACT 1100	68
53	135	1100	1		108	MINNEAPOLIS TRACT 1100	57
53	135	1100	1		109	MINNEAPOLIS TRACT 1100	76
53	135	1100	1		110	MINNEAPOLIS TRACT 1100	54
53	135	1100	1		111	MINNEAPOLIS TRACT 1100	111
53	135	1100	1		112	MINNEAPOLIS TRACT 1100	88
53	135	1100	2		201	MINNEAPOLIS TRACT 1100	80
53	135	1100	2		202	MINNEAPOLIS TRACT 1100	64
53	135	1100	2		203	MINNEAPOLIS TRACT 1100	63
53	135	1100	2		204	MINNEAPOLIS TRACT 1100	53
53	135	1100	4		401	MINNEAPOLIS TRACT 1100	96
53	135	1100	4		402	MINNEAPOLIS TRACT 1100	74
53	135	1100	4		404	MINNEAPOLIS TRACT 1100	75
53	135	1100	4		405	MINNEAPOLIS TRACT 1100	73
53	135	1100	4		406	MINNEAPOLIS TRACT 1100	98
53	135	1100	4		407	MINNEAPOLIS TRACT 1100	103
53	135	1100	4		408	MINNEAPOLIS TRACT 1100	87
53	135	1100	4		409	MINNEAPOLIS TRACT 1100	77
53	135	1100	4		410	MINNEAPOLIS TRACT 1100	90
53	135	1100	4		411	MINNEAPOLIS TRACT 1100	69
53	135	1100	5		501	MINNEAPOLIS TRACT 1100	69
53	135	1100	5		502	MINNEAPOLIS TRACT 1100	45
53	135	1100	5		503	MINNEAPOLIS TRACT 1100	79
53	135	1100	5		504	MINNEAPOLIS TRACT 1100	84
53	135	1100	5		505	MINNEAPOLIS TRACT 1100	89
53	135	1100	5		506	MINNEAPOLIS TRACT 1100	74
53	135	1100	5		507	MINNEAPOLIS TRACT 1100	90
53	135	1100	5		508	MINNEAPOLIS TRACT 1100	56
53	135	1100	5		509	MINNEAPOLIS TRACT 1100	56
53	135	1100	5		510	MINNEAPOLIS TRACT 1100	78
53	135	1110	5		502	MINNEAPOLIS TRACT 1110	73

3.120

ANALYSIS OF THE REDISTRICTING PLAN FOR MINNESOTA BY THE UNITED STATES  
DISTRICT COURT FOR THE DISTRICT OF MINNESOTA 4-71 CIV. 151

01/20/72

CO	MCD	TRACT	ED BG	BLOCK	NAME OF UNIT	POPULATION
HENNEPIN						
53	135	740			MINNEAPOLIS	1443
53	135	750			MINNEAPOLIS	3196
53	135	760			MINNEAPOLIS	2497
53	135	870			MINNEAPOLIS	3008
53	135	880			MINNEAPOLIS	4290
53	135	890			MINNEAPOLIS	3677
53	135	900			MINNEAPOLIS	4755
53	135	1020			MINNEAPOLIS	2937
53	135	1030			MINNEAPOLIS	2590
53	135	1040			MINNEAPOLIS	2783
53	135	1050			MINNEAPOLIS	4441
53	135	730	1	101	MINNEAPOLIS	551
					TRACT 730	2
53	135	730	1	113	MINNEAPOLIS	27
					TRACT 730	90
53	135	730	1	117	MINNEAPOLIS	2
					TRACT 730	7
53	135	730	1	119	MINNEAPOLIS	
					TRACT 730	
53	135	730	1	124	MINNEAPOLIS	
					TRACT 730	

01/20

DIST 32-B

36296 DEV= 57 %DEV= .16

3 121

53	135	1110	3	307	MINNEAPOLIS	TRACT 1110	91
53	135	1110	3	308	MINNEAPOLIS	TRACT 1110	91
53	135	1110	3	310	MINNEAPOLIS	TRACT 1110	49
53	135	1110	3	311	MINNEAPOLIS	TRACT 1110	94
53	135	1110	3	312	MINNEAPOLIS	TRACT 1110	69
53	135	1110	3	313	MINNEAPOLIS	TRACT 1110	8
53	135	1110	3	314	MINNEAPOLIS	TRACT 1110	92
53	135	1110	4	401	MINNEAPOLIS	TRACT 1110	86
53	135	1110	4	403	MINNEAPOLIS	TRACT 1110	106
53	135	1110	4	404	MINNEAPOLIS	TRACT 1110	75
53	135	1110	4	405	MINNEAPOLIS	TRACT 1110	107
53	135	1110	4	406	MINNEAPOLIS	TRACT 1110	85
53	135	1110	4	407	MINNEAPOLIS	TRACT 1110	88
53	135	1110	4	408	MINNEAPOLIS	TRACT 1110	79
53	135	1110	4	409	MINNEAPOLIS	TRACT 1110	100
53	135	1110	4	410	MINNEAPOLIS	TRACT 1110	87
53	135	1110	4	411	MINNEAPOLIS	TRACT 1110	82
53	135	1110	5	506	MINNEAPOLIS	TRACT 1110	136
53	135	1110	5	507	MINNEAPOLIS	TRACT 1110	70
53	135	1110	5	508	MINNEAPOLIS	TRACT 1110	84
53	135	1110	5	509	MINNEAPOLIS	TRACT 1110	84
53	135	1110	5	510	MINNEAPOLIS	TRACT 1110	106
53	135	1160	2	209	MINNEAPOLIS	TRACT 1160	85
53	135	1160	2	210	MINNEAPOLIS	TRACT 1160	79
53	135	1160	2	211	MINNEAPOLIS	TRACT 1160	89
53	135	1160	2	212	MINNEAPOLIS	TRACT 1160	65
53	135	1160	2	213	MINNEAPOLIS	TRACT 1160	75
53	135	1160	2	214	MINNEAPOLIS	TRACT 1160	118
53	135	1202	1	101	MINNEAPOLIS	TRACT 1202	112
53	135	1202	1	102	MINNEAPOLIS	TRACT 1202	86
53	135	1202	1	103	MINNEAPOLIS	TRACT 1202	76
53	135	1202	1	104	MINNEAPOLIS	TRACT 1202	52
53	135	1202	1	105	MINNEAPOLIS	TRACT 1202	81
53	135	1202	1	106	MINNEAPOLIS	TRACT 1202	100
53	135	1202	1	108	MINNEAPOLIS	TRACT 1202	128
53	135	1202	1	109	MINNEAPOLIS	TRACT 1202	74
53	135	1202	1	110	MINNEAPOLIS	TRACT 1202	70
53	135	1202	1	111	MINNEAPOLIS	TRACT 1202	83
53	135	1202	1	112	MINNEAPOLIS	TRACT 1202	102
53	135	1202	1	113	MINNEAPOLIS	TRACT 1202	67
53	135	1202	1	114	MINNEAPOLIS	TRACT 1202	75
53	135	1202	1	115	MINNEAPOLIS	TRACT 1202	57
53	135	1202	1	116	MINNEAPOLIS	TRACT 1202	67
53	135	1202	2	201	MINNEAPOLIS	TRACT 1202	64
53	135	1202	2	202	MINNEAPOLIS	TRACT 1202	57
53	135	1202	2	203	MINNEAPOLIS	TRACT 1202	45
53	135	1202	2	204	MINNEAPOLIS	TRACT 1202	72
53	135	1202	2	205	MINNEAPOLIS	TRACT 1202	62
53	135	1202	2	206	MINNEAPOLIS	TRACT 1202	61
53	135	1202	2	207	MINNEAPOLIS	TRACT 1202	69
53	135	1202	2	208	MINNEAPOLIS	TRACT 1202	64
53	135	1202	2	209	MINNEAPOLIS	TRACT 1202	27
53	135	1202	2	210	MINNEAPOLIS	TRACT 1202	67
53	135	1202	2	211	MINNEAPOLIS	TRACT 1202	79
53	135	1202	2	212	MINNEAPOLIS	TRACT 1202	76
53	135	1202	2	213	MINNEAPOLIS	TRACT 1202	59
53	135	1202	2	214	MINNEAPOLIS	TRACT 1202	73
53	135	1202	2	215	MINNEAPOLIS	TRACT 1202	78
53	135	1202	2	216	MINNEAPOLIS	TRACT 1202	76
53	135	1202	2	217	MINNEAPOLIS	TRACT 1202	50
53	135	1202	4	415	MINNEAPOLIS	TRACT 1202	142
53	135	1202	4	416	MINNEAPOLIS	TRACT 1202	36
53	135	1202	4	417	MINNEAPOLIS	TRACT 1202	37
53	135	1202	4	418	MINNEAPOLIS	TRACT 1202	64
53	135	1202	4	419	MINNEAPOLIS	TRACT 1202	199

ANALYSIS OF THE REDISTRICTING PLAN FOR MINNESOTA BY THE UNITED STATES  
 DISTRICT COURT FOR THE DISTRICT OF MINNESOTA 4-71 CIV. 151

01/20/72

CO	MCD	TRACT	ED	BG	BLOCK	NAME OF UNIT	POPULATION
HENNEPIN							
53	135	1171				MINNEAPOLIS	4404
53	135	1172				MINNEAPOLIS	4264
53	135	1180				MINNEAPOLIS	5883
53	135	1190				MINNEAPOLIS	5154
53	135	1211				MINNEAPOLIS	3486
53	135	1212				MINNEAPOLIS	4245
53	135	1100	2		205	MINNEAPOLIS TRACT 1100	83
53	135	1100	2		207	MINNEAPOLIS TRACT 1100	78
53	135	1100	2		208	MINNEAPOLIS TRACT 1100	82
53	135	1100	2		209	MINNEAPOLIS TRACT 1100	32
53	135	1100	2		211	MINNEAPOLIS TRACT 1100	62
53	135	1100	2		212	MINNEAPOLIS TRACT 1100	87
53	135	1100	2		213	MINNEAPOLIS TRACT 1100	86
53	135	1100	3		301	MINNEAPOLIS TRACT 1100	83
53	135	1100	3		302	MINNEAPOLIS TRACT 1100	87
53	135	1100	3		303	MINNEAPOLIS TRACT 1100	80
53	135	1100	3		304	MINNEAPOLIS TRACT 1100	69
53	135	1100	3		305	MINNEAPOLIS TRACT 1100	62
53	135	1100	3		306	MINNEAPOLIS TRACT 1100	126
53	135	1100	3		307	MINNEAPOLIS TRACT 1100	101
53	135	1100	3		308	MINNEAPOLIS TRACT 1100	74
53	135	1100	3		309	MINNEAPOLIS TRACT 1100	1
53	135	1100	3		310	MINNEAPOLIS TRACT 1100	85
53	135	1100	3		311	MINNEAPOLIS TRACT 1100	91
53	135	1100	3		312	MINNEAPOLIS TRACT 1100	98
53	135	1110	1		101	MINNEAPOLIS TRACT 1110	110
53	135	1110	1		102	MINNEAPOLIS TRACT 1110	92
53	135	1110	1		104	MINNEAPOLIS TRACT 1110	22
53	135	1110	1		105	MINNEAPOLIS TRACT 1110	82
53	135	1110	1		106	MINNEAPOLIS TRACT 1110	38
53	135	1110	1		107	MINNEAPOLIS TRACT 1110	47
53	135	1110	1		108	MINNEAPOLIS TRACT 1110	75
53	135	1110	1		110	MINNEAPOLIS TRACT 1110	16
53	135	1110	1		111	MINNEAPOLIS TRACT 1110	94
53	135	1110	1		114	MINNEAPOLIS TRACT 1110	46
53	135	1110	1		115	MINNEAPOLIS TRACT 1110	65
53	135	1110	1		116	MINNEAPOLIS TRACT 1110	69
53	135	1110	2		201	MINNEAPOLIS TRACT 1110	38
53	135	1110	2		202	MINNEAPOLIS TRACT 1110	43
53	135	1110	2		203	MINNEAPOLIS TRACT 1110	81
53	135	1110	2		204	MINNEAPOLIS TRACT 1110	43
53	135	1110	2		205	MINNEAPOLIS TRACT 1110	96
53	135	1110	2		206	MINNEAPOLIS TRACT 1110	81
53	135	1110	2		207	MINNEAPOLIS TRACT 1110	72
53	135	1110	2		208	MINNEAPOLIS TRACT 1110	44
53	135	1110	2		209	MINNEAPOLIS TRACT 1110	68
53	135	1110	2		210	MINNEAPOLIS TRACT 1110	68
53	135	1110	2		211	MINNEAPOLIS TRACT 1110	9
53	135	1110	2		212	MINNEAPOLIS TRACT 1110	26
53	135	1110	2		213	MINNEAPOLIS TRACT 1110	62
53	135	1110	2		214	MINNEAPOLIS TRACT 1110	55
53	135	1110	3		301	MINNEAPOLIS TRACT 1110	78
53	135	1110	3		302	MINNEAPOLIS TRACT 1110	102
53	135	1110	3		303	MINNEAPOLIS TRACT 1110	125
53	135	1110	3		304	MINNEAPOLIS TRACT 1110	48
53	135	1110	3		305	MINNEAPOLIS TRACT 1110	108
53	135	1110	3		306	MINNEAPOLIS TRACT 1110	63

3 120

53	135	1090	4	411	MINNEAPOLIS	TRACT 1090	74
53	135	1090	4	412	MINNEAPOLIS	TRACT 1090	59
53	135	1090	4	413	MINNEAPOLIS	TRACT 1090	131
53	135	1090	4	414	MINNEAPOLIS	TRACT 1090	86
53	135	1090	5	501	MINNEAPOLIS	TRACT 1090	112
53	135	1090	5	502	MINNEAPOLIS	TRACT 1090	65
53	135	1090	5	503	MINNEAPOLIS	TRACT 1090	85
53	135	1090	5	504	MINNEAPOLIS	TRACT 1090	95
53	135	1090	5	505	MINNEAPOLIS	TRACT 1090	96
53	135	1090	5	506	MINNEAPOLIS	TRACT 1090	79
53	135	1090	5	507	MINNEAPOLIS	TRACT 1090	83
53	135	1090	5	510	MINNEAPOLIS	TRACT 1090	74
53	135	1090	5	511	MINNEAPOLIS	TRACT 1090	94
53	135	1090	5	514	MINNEAPOLIS	TRACT 1090	73
53	135	1090	5	515	MINNEAPOLIS	TRACT 1090	81

0.138

36370 DEV= 131 %DEV= .36

DIST 31-C

53	135	990	3	302	MINNEAPOLIS	TRACT 990	94
53	135	990	3	303	MINNEAPOLIS	TRACT 990	139
53	135	990	3	304	MINNEAPOLIS	TRACT 990	122
53	135	990	3	305	MINNEAPOLIS	TRACT 990	89
53	135	990	3	306	MINNEAPOLIS	TRACT 990	96
53	135	990	5	503	MINNEAPOLIS	TRACT 990	127
53	135	990	5	504	MINNEAPOLIS	TRACT 990	124
53	135	990	5	505	MINNEAPOLIS	TRACT 990	120
53	135	990	5	506	MINNEAPOLIS	TRACT 990	72
53	135	990	5	507	MINNEAPOLIS	TRACT 990	149
53	135	990	5	508	MINNEAPOLIS	TRACT 990	116
53	135	1080	1	101	MINNEAPOLIS	TRACT 1080	100
53	135	1080	1	102	MINNEAPOLIS	TRACT 1080	86
53	135	1080	1	103	MINNEAPOLIS	TRACT 1080	52
53	135	1080	1	104	MINNEAPOLIS	TRACT 1080	91
53	135	1080	1	105	MINNEAPOLIS	TRACT 1080	157
53	135	1080	1	106	MINNEAPOLIS	TRACT 1080	95
53	135	1080	1	107	MINNEAPOLIS	TRACT 1080	57
53	135	1080	1	108	MINNEAPOLIS	TRACT 1080	91
53	135	1080	1	109	MINNEAPOLIS	TRACT 1080	99
53	135	1080	2	201	MINNEAPOLIS	TRACT 1080	49
53	135	1080	2	202	MINNEAPOLIS	TRACT 1080	94
53	135	1080	2	203	MINNEAPOLIS	TRACT 1080	92
53	135	1080	4	401	MINNEAPOLIS	TRACT 1080	83
53	135	1080	4	402	MINNEAPOLIS	TRACT 1080	100
53	135	1080	4	403	MINNEAPOLIS	TRACT 1080	121
53	135	1080	4	406	MINNEAPOLIS	TRACT 1080	92
53	135	1080	4	407	MINNEAPOLIS	TRACT 1080	94
53	135	1080	4	408	MINNEAPOLIS	TRACT 1080	101
53	135	1080	4	409	MINNEAPOLIS	TRACT 1080	84
53	135	1080	4	410	MINNEAPOLIS	TRACT 1080	99
53	135	1080	5	501	MINNEAPOLIS	TRACT 1080	115
53	135	1080	5	502	MINNEAPOLIS	TRACT 1080	75
53	135	1080	5	503	MINNEAPOLIS	TRACT 1080	98
53	135	1080	5	504	MINNEAPOLIS	TRACT 1080	100
53	135	1080	5	505	MINNEAPOLIS	TRACT 1080	126
53	135	1080	5	506	MINNEAPOLIS	TRACT 1080	84
53	135	1080	5	507	MINNEAPOLIS	TRACT 1080	109
53	135	1080	5	508	MINNEAPOLIS	TRACT 1080	94
53	135	1080	5	509	MINNEAPOLIS	TRACT 1080	84
53	135	1080	5	510	MINNEAPOLIS	TRACT 1080	129
53	135	1090	1	101	MINNEAPOLIS	TRACT 1090	98
53	135	1090	1	102	MINNEAPOLIS	TRACT 1090	90
53	135	1090	1	103	MINNEAPOLIS	TRACT 1090	80
53	135	1090	1	104	MINNEAPOLIS	TRACT 1090	76
53	135	1090	1	105	MINNEAPOLIS	TRACT 1090	92
53	135	1090	1	106	MINNEAPOLIS	TRACT 1090	88
53	135	1090	1	107	MINNEAPOLIS	TRACT 1090	62
53	135	1090	1	108	MINNEAPOLIS	TRACT 1090	94
53	135	1090	1	109	MINNEAPOLIS	TRACT 1090	99
53	135	1090	1	110	MINNEAPOLIS	TRACT 1090	68
53	135	1090	1	111	MINNEAPOLIS	TRACT 1090	80
53	135	1090	1	112	MINNEAPOLIS	TRACT 1090	44
53	135	1090	2	201	MINNEAPOLIS	TRACT 1090	52
53	135	1090	2	202	MINNEAPOLIS	TRACT 1090	78
53	135	1090	2	203	MINNEAPOLIS	TRACT 1090	106
53	135	1090	2	204	MINNEAPOLIS	TRACT 1090	82
53	135	1090	3	303	MINNEAPOLIS	TRACT 1090	74
53	135	1090	3	304	MINNEAPOLIS	TRACT 1090	82
53	135	1090	3	304	MINNEAPOLIS	TRACT 1090	163
53	135	1090	3	310	MINNEAPOLIS	TRACT 1090	37
53	135	1090	3	315	MINNEAPOLIS	TRACT 1090	77
53	135	1090	4	407	MINNEAPOLIS	TRACT 1090	93
53	135	1090	4	408	MINNEAPOLIS	TRACT 1090	75
53	135	1090	4	409	MINNEAPOLIS	TRACT 1090	200
53	135	1090	4	410	MINNEAPOLIS	TRACT 1090	91

3118

ANALYSIS OF THE REDISTRICTING PLAN FOR MINNESOTA BY THE UNITED STATES  
 DISTRICT COURT FOR THE DISTRICT OF MINNESOTA 4-71 CIV. 151

01/20/72

CO	MCD	TRACT	ED	BLCK	NAME OF UNIT	POPULATION
HENNEPIN						
53	135	820			MINNEAPOLIS	4232
53	135	830			MINNEAPOLIS	2493
53	135	840			MINNEAPOLIS	2928
53	135	930			MINNEAPOLIS	4043
53	135	940			MINNEAPOLIS	3239
53	135	950			MINNEAPOLIS	3333
53	135	1000			MINNEAPOLIS	1925
53	135	700	1	104	MINNEAPOLIS TRACT 700	375
53	135	700	1	105	MINNEAPOLIS TRACT 700	242
53	135	700	1	106	MINNEAPOLIS TRACT 700	9
53	135	700	2	201	MINNEAPOLIS TRACT 700	153
53	135	700	2	202	MINNEAPOLIS TRACT 700	331
53	135	700	2	203	MINNEAPOLIS TRACT 700	292
53	135	700	2	204	MINNEAPOLIS TRACT 700	206
53	135	700	2	205	MINNEAPOLIS TRACT 700	207
53	135	700	2	206	MINNEAPOLIS TRACT 700	108
53	135	700	3	301	MINNEAPOLIS TRACT 700	57
53	135	700	3	302	MINNEAPOLIS TRACT 700	145
53	135	700	3	303	MINNEAPOLIS TRACT 700	103
53	135	700	3	304	MINNEAPOLIS TRACT 700	147
53	135	700	4	404	MINNEAPOLIS TRACT 700	207
53	135	700	4	405	MINNEAPOLIS TRACT 700	208
53	135	700	4	406	MINNEAPOLIS TRACT 700	248
53	135	770	1	102	MINNEAPOLIS TRACT 770	212
53	135	770	1	103	MINNEAPOLIS TRACT 770	191
53	135	770	1	104	MINNEAPOLIS TRACT 770	47
53	135	770	1	105	MINNEAPOLIS TRACT 770	29
53	135	770	1	106	MINNEAPOLIS TRACT 770	2
53	135	770	1	107	MINNEAPOLIS TRACT 770	17
53	135	770	1	108	MINNEAPOLIS TRACT 770	4
53	135	770	1	109	MINNEAPOLIS TRACT 770	26
53	135	770	1	110	MINNEAPOLIS TRACT 770	164
53	135	770	1	111	MINNEAPOLIS TRACT 770	115
53	135	770	1	112	MINNEAPOLIS TRACT 770	199
53	135	770	1	113	MINNEAPOLIS TRACT 770	132
53	135	770	1	114	MINNEAPOLIS TRACT 770	19
53	135	770	1	115	MINNEAPOLIS TRACT 770	30
53	135	990	1	101	MINNEAPOLIS TRACT 990	194
53	135	990	1	102	MINNEAPOLIS TRACT 990	157
53	135	990	1	103	MINNEAPOLIS TRACT 990	173
53	135	990	1	104	MINNEAPOLIS TRACT 990	112
53	135	990	1	105	MINNEAPOLIS TRACT 990	59
53	135	990	1	106	MINNEAPOLIS TRACT 990	115
53	135	990	1	107	MINNEAPOLIS TRACT 990	135
53	135	990	1	108	MINNEAPOLIS TRACT 990	75
53	135	990	1	109	MINNEAPOLIS TRACT 990	43
53	135	990	2	201	MINNEAPOLIS TRACT 990	86
53	135	990	2	202	MINNEAPOLIS TRACT 990	94
53	135	990	2	203	MINNEAPOLIS TRACT 990	137
53	135	990	2	204	MINNEAPOLIS TRACT 990	140
53	135	990	2	205	MINNEAPOLIS TRACT 990	126
53	135	990	2	206	MINNEAPOLIS TRACT 990	144
53	135	990	2	207	MINNEAPOLIS TRACT 990	133
53	135	990	2	208	MINNEAPOLIS TRACT 990	139
53	135	990	2	209	MINNEAPOLIS TRACT 990	114
53	135	990	2	210	MINNEAPOLIS TRACT 990	121
	135	990	3	301	MINNEAPOLIS TRACT 990	88

01197



53	135	1120	2	209	MINNEAPOLIS	TRACT 1120	68
53	135	1120	2	210	MINNEAPOLIS	TRACT 1120	75
53	135	1120	2	211	MINNEAPOLIS	TRACT 1120	54
53	135	1120	2	212	MINNEAPOLIS	TRACT 1120	103
53	135	1120	2	213	MINNEAPOLIS	TRACT 1120	98
53	135	1120	3	305	MINNEAPOLIS	TRACT 1120	97
53	135	1120	3	306	MINNEAPOLIS	TRACT 1120	83
53	135	1120	3	307	MINNEAPOLIS	TRACT 1120	80
53	135	1120	3	308	MINNEAPOLIS	TRACT 1120	86
53	135	1120	3	309	MINNEAPOLIS	TRACT 1120	103
53	135	1120	3	310	MINNEAPOLIS	TRACT 1120	81
53	135	1120	3	311	MINNEAPOLIS	TRACT 1120	74
53	135	1120	3	312	MINNEAPOLIS	TRACT 1120	76
53	135	1120	3	313	MINNEAPOLIS	TRACT 1120	74
53	135	1120	4	401	MINNEAPOLIS	TRACT 1120	88
53	135	1120	4	402	MINNEAPOLIS	TRACT 1120	89
53	135	1120	4	403	MINNEAPOLIS	TRACT 1120	75
53	135	1120	4	404	MINNEAPOLIS	TRACT 1120	55
53	135	1120	4	405	MINNEAPOLIS	TRACT 1120	48
53	135	1120	4	406	MINNEAPOLIS	TRACT 1120	64
53	135	1120	4	407	MINNEAPOLIS	TRACT 1120	30
53	135	1120	4	408	MINNEAPOLIS	TRACT 1120	45
53	135	1120	4	409	MINNEAPOLIS	TRACT 1120	67
53	135	1120	4	410	MINNEAPOLIS	TRACT 1120	60
53	135	1120	4	411	MINNEAPOLIS	TRACT 1120	65
53	135	1120	4	412	MINNEAPOLIS	TRACT 1120	50
53	135	1120	5	501	MINNEAPOLIS	TRACT 1120	30
53	135	1120	5	502	MINNEAPOLIS	TRACT 1120	74
53	135	1120	5	503	MINNEAPOLIS	TRACT 1120	59
53	135	1120	5	504	MINNEAPOLIS	TRACT 1120	66
53	135	1120	5	505	MINNEAPOLIS	TRACT 1120	86
53	135	1120	5	506	MINNEAPOLIS	TRACT 1120	85
53	135	1120	5	507	MINNEAPOLIS	TRACT 1120	80
53	135	1120	5	508	MINNEAPOLIS	TRACT 1120	96
53	135	1120	5	509	MINNEAPOLIS	TRACT 1120	88

0416

ANALYSIS OF THE REDISTRICTING PLAN FOR MINNESOTA BY THE UNITED STATES  
DISTRICT COURT FOR THE DISTRICT OF MINNESOTA 4-71 CIV. 151

01/20/72

CO	MCD	TRACT	ED	BG	BLOCK	NAME OF UNIT	POPULATION
HENNEPIN							
						MINNEAPOLIS	3217
53	135	800				MINNEAPOLIS	4566
53	135	810				MINNEAPOLIS	4222
53	135	910				MINNEAPOLIS	4990
53	135	920				MINNEAPOLIS	4442
53	135	980				MINNEAPOLIS	3836
53	135	1060				MINNEAPOLIS	3521
53	135	1070				MINNEAPOLIS	239
53	135	650	2		201	MINNEAPOLIS TRACT 650	60
53	135	650	2		204	MINNEAPOLIS TRACT 650	98
53	135	650	2		205	MINNEAPOLIS TRACT 650	339
53	135	650	2		206	MINNEAPOLIS TRACT 650	83
53	135	650	2		207	MINNEAPOLIS TRACT 650	81
53	135	650	2		208	MINNEAPOLIS TRACT 650	80
53	135	650	2		209	MINNEAPOLIS TRACT 650	48
53	135	650	2		210	MINNEAPOLIS TRACT 650	35
53	135	650	2		211	MINNEAPOLIS TRACT 650	78
53	135	650	2		213	MINNEAPOLIS TRACT 650	95
53	135	650	2		214	MINNEAPOLIS TRACT 650	47
53	135	650	2		215	MINNEAPOLIS TRACT 650	84
53	135	650	2		216	MINNEAPOLIS TRACT 650	34
53	135	650	2		217	MINNEAPOLIS TRACT 650	102
53	135	650	2		218	MINNEAPOLIS TRACT 650	156
53	135	650	2		219	MINNEAPOLIS TRACT 650	92
53	135	990	3		307	MINNEAPOLIS TRACT 990	67
53	135	990	3		308	MINNEAPOLIS TRACT 990	97
53	135	990	3		309	MINNEAPOLIS TRACT 990	109
53	135	990	3		310	MINNEAPOLIS TRACT 990	39
53	135	990	4		401	MINNEAPOLIS TRACT 990	78
53	135	990	4		402	MINNEAPOLIS TRACT 990	23
53	135	990	4		403	MINNEAPOLIS TRACT 990	47
53	135	990	4		404	MINNEAPOLIS TRACT 990	4
53	135	990	4		405	MINNEAPOLIS TRACT 990	1
53	135	990	4		406	MINNEAPOLIS TRACT 990	55
53	135	990	4		410	MINNEAPOLIS TRACT 990	183
53	135	990	4		411	MINNEAPOLIS TRACT 990	130
53	135	990	4		412	MINNEAPOLIS TRACT 990	199
53	135	990	5		501	MINNEAPOLIS TRACT 990	100
53	135	990	5		502	MINNEAPOLIS TRACT 990	190
53	135	990	5		509	MINNEAPOLIS TRACT 990	151
53	135	990	5		510	MINNEAPOLIS TRACT 990	51
53	135	1120	1		101	MINNEAPOLIS TRACT 1120	45
53	135	1120	1		102	MINNEAPOLIS TRACT 1120	95
53	135	1120	1		103	MINNEAPOLIS TRACT 1120	30
53	135	1120	1		104	MINNEAPOLIS TRACT 1120	79
53	135	1120	1		105	MINNEAPOLIS TRACT 1120	54
53	135	1120	1		106	MINNEAPOLIS TRACT 1120	85
53	135	1120	1		107	MINNEAPOLIS TRACT 1120	142
53	135	1120	1		108	MINNEAPOLIS TRACT 1120	73
53	135	1120	1		109	MINNEAPOLIS TRACT 1120	92
53	135	1120	1		110	MINNEAPOLIS TRACT 1120	86
53	135	1120	1		111	MINNEAPOLIS TRACT 1120	4
53	135	1120	2		201	MINNEAPOLIS TRACT 1120	102
53	135	1120	2		202	MINNEAPOLIS TRACT 1120	107
53	135	1120	2		203	MINNEAPOLIS TRACT 1120	93
53	135	1120	2		204	MINNEAPOLIS TRACT 1120	82
53	135	1120	2		205	MINNEAPOLIS TRACT 1120	76
53	135	1120	2		208	MINNEAPOLIS TRACT 1120	

115

53	135	1202	3	312	MINNEAPOLIS	TRACT 1202	274
53	135	1202	3	313	MINNEAPOLIS	TRACT 1202	29
53	135	1202	3	314	MINNEAPOLIS	TRACT 1202	331
53	135	1202	3	315	MINNEAPOLIS	TRACT 1202	94
53	135	1202	3	316	MINNEAPOLIS	TRACT 1202	32
53	135	1202	3	317	MINNEAPOLIS	TRACT 1202	97
53	135	1202	3	318	MINNEAPOLIS	TRACT 1202	24
53	135	1202	4	401	MINNEAPOLIS	TRACT 1202	3
53	135	1202	4	402	MINNEAPOLIS	TRACT 1202	60
53	135	1202	4	403	MINNEAPOLIS	TRACT 1202	44
53	135	1202	4	404	MINNEAPOLIS	TRACT 1202	62
53	135	1202	4	406	MINNEAPOLIS	TRACT 1202	84
53	135	1202	4	407	MINNEAPOLIS	TRACT 1202	45
53	135	1202	4	408	MINNEAPOLIS	TRACT 1202	85
53	135	1202	4	409	MINNEAPOLIS	TRACT 1202	21
53	135	1202	4	410	MINNEAPOLIS	TRACT 1202	110
53	135	1202	4	411	MINNEAPOLIS	TRACT 1202	126
53	135	1202	4	412	MINNEAPOLIS	TRACT 1202	420
53	135	1202	4	414	MINNEAPOLIS	TRACT 1202	16

3.134

DIST 31-A

36347 DEV= 108 %DEV= .30

53	135	1160	1	107	MINNEAPOLIS	TRACT 1160	74
53	135	1160	1	108	MINNEAPOLIS	TRACT 1160	80
53	135	1160	1	109	MINNEAPOLIS	TRACT 1160	36
53	135	1160	1	110	MINNEAPOLIS	TRACT 1160	40
53	135	1160	1	112	MINNEAPOLIS	TRACT 1160	11
53	135	1160	1	113	MINNEAPOLIS	TRACT 1160	83
53	135	1160	1	114	MINNEAPOLIS	TRACT 1160	70
53	135	1160	2	201	MINNEAPOLIS	TRACT 1160	30
53	135	1160	2	202	MINNEAPOLIS	TRACT 1160	45
53	135	1160	2	203	MINNEAPOLIS	TRACT 1160	50
53	135	1160	2	204	MINNEAPOLIS	TRACT 1160	15
53	135	1160	2	205	MINNEAPOLIS	TRACT 1160	94
53	135	1160	2	206	MINNEAPOLIS	TRACT 1160	3
53	135	1160	2	207	MINNEAPOLIS	TRACT 1160	49
53	135	1160	2	208	MINNEAPOLIS	TRACT 1160	74
53	135	1160	2	215	MINNEAPOLIS	TRACT 1160	64
53	135	1160	2	216	MINNEAPOLIS	TRACT 1160	108
53	135	1160	3	301	MINNEAPOLIS	TRACT 1160	73
53	135	1160	3	302	MINNEAPOLIS	TRACT 1160	79
53	135	1160	3	303	MINNEAPOLIS	TRACT 1160	2
53	135	1160	3	304	MINNEAPOLIS	TRACT 1160	82
53	135	1160	3	305	MINNEAPOLIS	TRACT 1160	90
53	135	1160	3	306	MINNEAPOLIS	TRACT 1160	75
53	135	1160	3	307	MINNEAPOLIS	TRACT 1160	61
53	135	1160	3	308	MINNEAPOLIS	TRACT 1160	245
53	135	1160	3	311	MINNEAPOLIS	TRACT 1160	53
53	135	1160	3	312	MINNEAPOLIS	TRACT 1160	53
53	135	1160	3	313	MINNEAPOLIS	TRACT 1160	83
53	135	1160	3	314	MINNEAPOLIS	TRACT 1160	67
53	135	1160	3	315	MINNEAPOLIS	TRACT 1160	76
53	135	1160	3	316	MINNEAPOLIS	TRACT 1160	126
53	135	1160	4	401	MINNEAPOLIS	TRACT 1160	125
53	135	1160	4	403	MINNEAPOLIS	TRACT 1160	72
53	135	1160	4	405	MINNEAPOLIS	TRACT 1160	138
53	135	1160	4	406	MINNEAPOLIS	TRACT 1160	12
53	135	1160	4	409	MINNEAPOLIS	TRACT 1160	190
53	135	1160	4	410	MINNEAPOLIS	TRACT 1160	63
53	135	1160	4	411	MINNEAPOLIS	TRACT 1160	55
53	135	1160	4	412	MINNEAPOLIS	TRACT 1160	90
53	135	1160	4	413	MINNEAPOLIS	TRACT 1160	52
53	135	1160	4	414	MINNEAPOLIS	TRACT 1160	77
53	135	1160	4	415	MINNEAPOLIS	TRACT 1160	75
53	135	1160	4	416	MINNEAPOLIS	TRACT 1160	126
53	135	1160	5	502	MINNEAPOLIS	TRACT 1160	7
53	135	1160	5	504	MINNEAPOLIS	TRACT 1160	52
53	135	1160	5	506	MINNEAPOLIS	TRACT 1160	64
53	135	1160	5	507	MINNEAPOLIS	TRACT 1160	76
53	135	1160	5	508	MINNEAPOLIS	TRACT 1160	97
53	135	1160	5	509	MINNEAPOLIS	TRACT 1160	85
53	135	1160	5	510	MINNEAPOLIS	TRACT 1160	54
53	135	1160	5	511	MINNEAPOLIS	TRACT 1160	72
53	135	1160	5	512	MINNEAPOLIS	TRACT 1160	96
53	135	1160	5	513	MINNEAPOLIS	TRACT 1160	71
53	135	1160	5	514	MINNEAPOLIS	TRACT 1160	84
53	135	1160	5	515	MINNEAPOLIS	TRACT 1160	90
53	135	1160	5	516	MINNEAPOLIS	TRACT 1160	72
53	135	1160	5	517	MINNEAPOLIS	TRACT 1160	51
53	135	1202	3	301	MINNEAPOLIS	TRACT 1202	32
53	135	1202	3	302	MINNEAPOLIS	TRACT 1202	67
53	135	1202	3	303	MINNEAPOLIS	TRACT 1202	44
53	135	1202	3	304	MINNEAPOLIS	TRACT 1202	92
53	135	1202	3	306	MINNEAPOLIS	TRACT 1202	255
53	135	1202	3	307	MINNEAPOLIS	TRACT 1202	13
53	135	1202	3	308	MINNEAPOLIS	TRACT 1202	162
53	135	1202	3	309	MINNEAPOLIS	TRACT 1202	37
53	135	1202	3	310	MINNEAPOLIS	TRACT 1202	148

3418

ANALYSIS OF THE REDISTRICTING PLAN FOR MINNESOTA BY THE UNITED STATES  
 DISTRICT COURT FOR THE DISTRICT OF MINNESOTA 4-71 CIV. 151

01/20/72

CO	MCD	TRACT	ED	HG	HLOCK	NAME OF UNIT	POPULATION
HENNEPIN							
						MINNEAPOLIS	6671
53	135	1130				MINNEAPOLIS	4835
53	135	1140				MINNEAPOLIS	519A
53	135	1150				MINNEAPOLIS	8037
53	135	1201				MINNEAPOLIS	93
53	135	1080	2		204	MINNEAPOLIS TRACT 1080	91
53	135	1080	2		205	MINNEAPOLIS TRACT 1080	82
53	135	1080	2		206	MINNEAPOLIS TRACT 1080	73
53	135	1080	2		207	MINNEAPOLIS TRACT 1080	74
53	135	1080	2		208	MINNEAPOLIS TRACT 1080	84
53	135	1080	2		209	MINNEAPOLIS TRACT 1080	87
53	135	1080	3		301	MINNEAPOLIS TRACT 1080	111
53	135	1080	3		302	MINNEAPOLIS TRACT 1080	90
53	135	1080	3		303	MINNEAPOLIS TRACT 1080	99
53	135	1080	3		304	MINNEAPOLIS TRACT 1080	84
53	135	1080	3		305	MINNEAPOLIS TRACT 1080	94
53	135	1080	3		306	MINNEAPOLIS TRACT 1080	7A
53	135	1080	3		307	MINNEAPOLIS TRACT 1080	97
53	135	1080	3		308	MINNEAPOLIS TRACT 1080	106
53	135	1080	3		309	MINNEAPOLIS TRACT 1080	126
53	135	1080	3		310	MINNEAPOLIS TRACT 1080	96
53	135	1080	4		404	MINNEAPOLIS TRACT 1080	95
53	135	1080	4		405	MINNEAPOLIS TRACT 1080	96
53	135	1090	2		205	MINNEAPOLIS TRACT 1090	72
53	135	1090	2		206	MINNEAPOLIS TRACT 1090	77
53	135	1090	2		207	MINNEAPOLIS TRACT 1090	69
53	135	1090	2		208	MINNEAPOLIS TRACT 1090	45
53	135	1090	2		209	MINNEAPOLIS TRACT 1090	105
53	135	1090	2		210	MINNEAPOLIS TRACT 1090	96
53	135	1090	2		211	MINNEAPOLIS TRACT 1090	85
53	135	1090	2		212	MINNEAPOLIS TRACT 1090	96
53	135	1090	3		301	MINNEAPOLIS TRACT 1090	97
53	135	1090	3		302	MINNEAPOLIS TRACT 1090	81
53	135	1090	3		306	MINNEAPOLIS TRACT 1090	117
53	135	1090	3		307	MINNEAPOLIS TRACT 1090	106
53	135	1090	3		308	MINNEAPOLIS TRACT 1090	84
53	135	1090	3		311	MINNEAPOLIS TRACT 1090	91
53	135	1090	3		312	MINNEAPOLIS TRACT 1090	88
53	135	1090	3		313	MINNEAPOLIS TRACT 1090	96
53	135	1090	3		314	MINNEAPOLIS TRACT 1090	95
53	135	1090	4		403	MINNEAPOLIS TRACT 1090	87
53	135	1090	4		404	MINNEAPOLIS TRACT 1090	83
53	135	1090	4		405	MINNEAPOLIS TRACT 1090	87
53	135	1090	4		406	MINNEAPOLIS TRACT 1090	7A
53	135	1120	2		206	MINNEAPOLIS TRACT 1120	36
53	135	1120	2		207	MINNEAPOLIS TRACT 1120	114
53	135	1120	2		214	MINNEAPOLIS TRACT 1120	96
53	135	1120	2		215	MINNEAPOLIS TRACT 1120	85
53	135	1120	3		301	MINNEAPOLIS TRACT 1120	71
53	135	1120	3		302	MINNEAPOLIS TRACT 1120	55
53	135	1120	3		303	MINNEAPOLIS TRACT 1120	110
53	135	1120	3		304	MINNEAPOLIS TRACT 1120	99
53	135	1160	1		101	MINNEAPOLIS TRACT 1160	6A
53	135	1160	1		102	MINNEAPOLIS TRACT 1160	9A
53	135	1160	1		103	MINNEAPOLIS TRACT 1160	91
53	135	1160	1		104	MINNEAPOLIS TRACT 1160	75
53	135	1160	1		105	MINNEAPOLIS TRACT 1160	73
53	135	1160	1		106	MINNEAPOLIS TRACT 1160	

0 132

ANALYSIS OF THE REDISTRICTING PLAN FOR MINNESOTA BY THE UNITED STATES  
 DISTRICT COURT FOR THE DISTRICT OF MINNESOTA 4-71 CIV. 151

01/20/72

CO	MCD	TRACT	FD	HG	BLOCK	NAME OF UNIT	POPULATION
HENNEPIN							
53	135	440				MINNEAPOLIS	1336
53	135	450				MINNEAPOLIS	809
53	135	461				MINNEAPOLIS	237
53	135	462				MINNEAPOLIS	795
53	135	470				MINNEAPOLIS	1186
53	135	480				MINNEAPOLIS	2716
53	135	520				MINNEAPOLIS	2141
53	135	530				MINNEAPOLIS	1327
53	135	540				MINNEAPOLIS	1788
53	135	570				MINNEAPOLIS	3494
53	135	580				MINNEAPOLIS	1722
53	135	590				MINNEAPOLIS	3021
53	135	600				MINNEAPOLIS	2690
53	135	610				MINNEAPOLIS	1880
53	135	620				MINNEAPOLIS	2146
53	135	630				MINNEAPOLIS	1832
53	135	640				MINNEAPOLIS	2232
53	135	640				MINNEAPOLIS	2684
53	135	350	1		112	MINNEAPOLIS TRACT 350	22
53	135	350	1		115	MINNEAPOLIS TRACT 350	22
53	135	350	1		120	MINNEAPOLIS TRACT 350	8
53	135	350	1		121	MINNEAPOLIS TRACT 350	50
53	135	350	1		123	MINNEAPOLIS TRACT 350	26
53	135	350	1		124	MINNEAPOLIS TRACT 350	48
53	135	350	1		126	MINNEAPOLIS TRACT 350	5
53	135	350	2		201	MINNEAPOLIS TRACT 350	7
53	135	350	2		202	MINNEAPOLIS TRACT 350	6
53	135	350	2		204	MINNEAPOLIS TRACT 350	26
53	135	350	2		205	MINNEAPOLIS TRACT 350	12
53	135	350	2		210	MINNEAPOLIS TRACT 350	2
53	135	350	2		211	MINNEAPOLIS TRACT 350	13
53	135	350	2		213	MINNEAPOLIS TRACT 350	3
53	135	350	2		215	MINNEAPOLIS TRACT 350	9
53	135	350	2		216	MINNEAPOLIS TRACT 350	103
53	135	350	2		221	MINNEAPOLIS TRACT 350	4
53	135	350	2		234	MINNEAPOLIS TRACT 350	2
53	135	560	1		101	MINNEAPOLIS TRACT 560	446
53	135	560	1		102	MINNEAPOLIS TRACT 560	1421
53	135	560	1		106	MINNEAPOLIS TRACT 560	102

0.131

DIST 30-C

36373 DEV= 134 %DEV= .37

53	135	650	4	416	MINNEAPOLIS	TRACT	650	63
53	135	650	4	417	MINNEAPOLIS	TRACT	650	58
53	135	650	4	418	MINNEAPOLIS	TRACT	650	52
53	135	700	1	101	MINNEAPOLIS	TRACT	700	217
53	135	700	1	102	MINNEAPOLIS	TRACT	700	308
53	135	700	1	103	MINNEAPOLIS	TRACT	700	169
53	135	700	3	305	MINNEAPOLIS	TRACT	700	167
53	135	700	3	306	MINNEAPOLIS	TRACT	700	210
53	135	700	4	401	MINNEAPOLIS	TRACT	700	197
53	135	700	4	402	MINNEAPOLIS	TRACT	700	147
53	135	700	4	403	MINNEAPOLIS	TRACT	700	224
53	135	770	2	201	MINNEAPOLIS	TRACT	770	51
53	135	770	2	202	MINNEAPOLIS	TRACT	770	49
53	135	770	2	203	MINNEAPOLIS	TRACT	770	50
53	135	770	2	204	MINNEAPOLIS	TRACT	770	197
53	135	770	2	206	MINNEAPOLIS	TRACT	770	107
53	135	770	2	207	MINNEAPOLIS	TRACT	770	134
53	135	770	2	212	MINNEAPOLIS	TRACT	770	33
53	135	770	2	213	MINNEAPOLIS	TRACT	770	28
53	135	770	2	214	MINNEAPOLIS	TRACT	770	8
53	135	770	2	215	MINNEAPOLIS	TRACT	770	163
53	135	770	2	216	MINNEAPOLIS	TRACT	770	103

0.110

36153 DEV= -86 %DEV= -.24

DIST 30-B

ANALYSIS OF THE REDISTRICTING PLAN FOR MINNESOTA BY THE UNITED STATES  
DISTRICT COURT FOR THE DISTRICT OF MINNESOTA 4-71 CIV. 151

01/20/72

CO	MCD	TRACT	ED	BG	BLOCK	NAME OF UNIT	POPULATION
HENNEPIN							
53	135	410				MINNEAPOLIS	2820
53	135	420				MINNEAPOLIS	2995
53	135	430				MINNEAPOLIS	617
53	135	510				MINNEAPOLIS	3252
53	135	550				MINNEAPOLIS	3770
53	135	660				MINNEAPOLIS	4230
53	135	670				MINNEAPOLIS	5729
53	135	680				MINNEAPOLIS	4987
53	135	560	1		103	MINNEAPOLIS	76
53	135	560	1		105	MINNEAPOLIS TRACT 560	1035
53	135	560	1		108	MINNEAPOLIS TRACT 560	140
53	135	560	1		109	MINNEAPOLIS TRACT 560	302
53	135	560	1		110	MINNEAPOLIS TRACT 560	218
53	135	560	1		111	MINNEAPOLIS TRACT 560	400
53	135	560	1		112	MINNEAPOLIS TRACT 560	281
53	135	650	1		101	MINNEAPOLIS TRACT 650	56
53	135	650	1		104	MINNEAPOLIS TRACT 650	60
53	135	650	1		105	MINNEAPOLIS TRACT 650	40
53	135	650	1		106	MINNEAPOLIS TRACT 650	145
53	135	650	1		107	MINNEAPOLIS TRACT 650	86
53	135	650	1		108	MINNEAPOLIS TRACT 650	112
53	135	650	1		109	MINNEAPOLIS TRACT 650	61
53	135	650	1		110	MINNEAPOLIS TRACT 650	126
53	135	650	1		111	MINNEAPOLIS TRACT 650	124
53	135	650	1		112	MINNEAPOLIS TRACT 650	150
53	135	650	1		113	MINNEAPOLIS TRACT 650	42
53	135	650	3		301	MINNEAPOLIS TRACT 650	97
53	135	650	3		302	MINNEAPOLIS TRACT 650	5
53	135	650	3		303	MINNEAPOLIS TRACT 650	10
53	135	650	3		304	MINNEAPOLIS TRACT 650	10
53	135	650	3		305	MINNEAPOLIS TRACT 650	18
53	135	650	3		306	MINNEAPOLIS TRACT 650	5
53	135	650	3		308	MINNEAPOLIS TRACT 650	25
53	135	650	3		309	MINNEAPOLIS TRACT 650	21
53	135	650	3		310	MINNEAPOLIS TRACT 650	37
53	135	650	3		311	MINNEAPOLIS TRACT 650	48
53	135	650	3		312	MINNEAPOLIS TRACT 650	66
53	135	650	3		314	MINNEAPOLIS TRACT 650	44
53	135	650	3		315	MINNEAPOLIS TRACT 650	74
53	135	650	3		316	MINNEAPOLIS TRACT 650	70
53	135	650	3		317	MINNEAPOLIS TRACT 650	29
53	135	650	3		318	MINNEAPOLIS TRACT 650	56
53	135	650	3		319	MINNEAPOLIS TRACT 650	34
53	135	650	3		321	MINNEAPOLIS TRACT 650	10
53	135	650	4		401	MINNEAPOLIS TRACT 650	4
53	135	650	4		402	MINNEAPOLIS TRACT 650	87
53	135	650	4		403	MINNEAPOLIS TRACT 650	168
53	135	650	4		404	MINNEAPOLIS TRACT 650	126
53	135	650	4		405	MINNEAPOLIS TRACT 650	104
53	135	650	4		406	MINNEAPOLIS TRACT 650	30
53	135	650	4		407	MINNEAPOLIS TRACT 650	69
53	135	650	4		409	MINNEAPOLIS TRACT 650	80
53	135	650	4		410	MINNEAPOLIS TRACT 650	54
53	135	650	4		411	MINNEAPOLIS TRACT 650	31
53	135	650	4		412	MINNEAPOLIS TRACT 650	82
53	135	650	4		413	MINNEAPOLIS TRACT 650	23
53	135	650	4		414	MINNEAPOLIS TRACT 650	47

3108



3.1.8

53	135	140	3	301	MINNEAPOLIS TRACT 140	76
53	135	140	3	302	MINNEAPOLIS TRACT 140	73
53	135	140	3	303	MINNEAPOLIS TRACT 140	77
53	135	140	3	304	MINNEAPOLIS TRACT 140	112
53	135	140	3	305	MINNEAPOLIS TRACT 140	106
53	135	140	3	306	MINNEAPOLIS TRACT 140	88
53	135	150	1	105	MINNEAPOLIS TRACT 150	120
53	135	150	1	106	MINNEAPOLIS TRACT 150	187
53	135	150	1	107	MINNEAPOLIS TRACT 150	127
53	135	150	1	108	MINNEAPOLIS TRACT 150	146
53	135	150	1	109	MINNEAPOLIS TRACT 150	102
53	135	150	1	110	MINNEAPOLIS TRACT 150	53
53	135	150	2	201	MINNEAPOLIS TRACT 150	116
53	135	150	2	202	MINNEAPOLIS TRACT 150	105
53	135	150	2	203	MINNEAPOLIS TRACT 150	125
53	135	150	2	204	MINNEAPOLIS TRACT 150	75
53	135	150	2	205	MINNEAPOLIS TRACT 150	116
53	135	150	2	206	MINNEAPOLIS TRACT 150	87
53	135	150	2	207	MINNEAPOLIS TRACT 150	121
53	135	150	2	208	MINNEAPOLIS TRACT 150	133
53	135	150	2	209	MINNEAPOLIS TRACT 150	107
53	135	150	2	210	MINNEAPOLIS TRACT 150	104
53	135	150	3	301	MINNEAPOLIS TRACT 150	83
53	135	160	1	104	MINNEAPOLIS TRACT 160	80
53	135	160	1	105	MINNEAPOLIS TRACT 160	93
53	135	160	1	106	MINNEAPOLIS TRACT 160	213
53	135	160	1	107	MINNEAPOLIS TRACT 160	94
53	135	160	1	108	MINNEAPOLIS TRACT 160	121
53	135	160	1	109	MINNEAPOLIS TRACT 160	91
53	135	160	2	201	MINNEAPOLIS TRACT 160	70
53	135	160	2	202	MINNEAPOLIS TRACT 160	110
53	135	160	2	203	MINNEAPOLIS TRACT 160	81
53	135	160	2	204	MINNEAPOLIS TRACT 160	105
53	135	160	2	205	MINNEAPOLIS TRACT 160	99
53	135	160	2	206	MINNEAPOLIS TRACT 160	112
53	135	160	2	208	MINNEAPOLIS TRACT 160	142
53	135	160	2	209	MINNEAPOLIS TRACT 160	164
53	135	160	3	301	MINNEAPOLIS TRACT 160	165
53	135	160	3	302	MINNEAPOLIS TRACT 160	191
53	135	160	3	303	MINNEAPOLIS TRACT 160	125
53	135	160	3	304	MINNEAPOLIS TRACT 160	105
53	135	160	3	305	MINNEAPOLIS TRACT 160	123
53	135	160	3	306	MINNEAPOLIS TRACT 160	140
53	135	160	3	307	MINNEAPOLIS TRACT 160	116
53	135	160	3	308	MINNEAPOLIS TRACT 160	145
53	135	160	3	309	MINNEAPOLIS TRACT 160	122
53	135	160	3	310	MINNEAPOLIS TRACT 160	122
53	135	350	1	102	MINNEAPOLIS TRACT 350	42
53	135	350	1	104	MINNEAPOLIS TRACT 350	13
53	135	350	1	105	MINNEAPOLIS TRACT 350	37
53	135	350	1	106	MINNEAPOLIS TRACT 350	54
53	135	350	1	104	MINNEAPOLIS TRACT 350	6
53	135	350	1	109	MINNEAPOLIS TRACT 350	3

ANALYSIS OF THE REDISTRICTING PLAN FOR MINNESOTA BY THE UNITED STATES  
 DISTRICT COURT FOR THE DISTRICT OF MINNESOTA 4-71 CIV. 151

01/20/72

CO	MCD	TRACT	ED	BLCK	NAME OF UNIT	POPULATION
HENNEPTN						
53	135	200			MINNEAPOLIS	2611
53	135	210			MINNEAPOLIS	3477
53	135	220			MINNEAPOLIS	3432
53	135	230			MINNEAPOLIS	1961
53	135	270			MINNEAPOLIS	3341
53	135	280			MINNEAPOLIS	2854
53	135	290			MINNEAPOLIS	2687
53	135	320			MINNEAPOLIS	2373
53	135	330			MINNEAPOLIS	2913
53	135	340			MINNEAPOLIS	1912
53	135	100	1	107	MINNEAPOLIS TRACT 100	21
53	135	100	1	108	MINNEAPOLIS TRACT 100	12
53	135	100	2	206	MINNEAPOLIS TRACT 100	60
53	135	100	2	207	MINNEAPOLIS TRACT 100	29
53	135	100	2	208	MINNEAPOLIS TRACT 100	10
53	135	100	2	210	MINNEAPOLIS TRACT 100	5
53	135	100	2	211	MINNEAPOLIS TRACT 100	24
53	135	100	2	212	MINNEAPOLIS TRACT 100	34
53	135	100	2	213	MINNEAPOLIS TRACT 100	41
53	135	100	2	214	MINNEAPOLIS TRACT 100	8
53	135	100	2	215	MINNEAPOLIS TRACT 100	34
53	135	100	2	216	MINNEAPOLIS TRACT 100	51
53	135	100	2	217	MINNEAPOLIS TRACT 100	22
53	135	100	2	218	MINNEAPOLIS TRACT 100	13
53	135	130	1	107	MINNEAPOLIS TRACT 130	110
53	135	130	1	108	MINNEAPOLIS TRACT 130	130
53	135	130	1	109	MINNEAPOLIS TRACT 130	108
53	135	130	1	110	MINNEAPOLIS TRACT 130	77
53	135	130	1	111	MINNEAPOLIS TRACT 130	93
53	135	130	1	112	MINNEAPOLIS TRACT 130	111
53	135	130	2	201	MINNEAPOLIS TRACT 130	91
53	135	130	2	202	MINNEAPOLIS TRACT 130	95
53	135	130	2	204	MINNEAPOLIS TRACT 130	39
53	135	130	2	205	MINNEAPOLIS TRACT 130	20
53	135	130	2	206	MINNEAPOLIS TRACT 130	67
53	135	130	2	207	MINNEAPOLIS TRACT 130	14
53	135	130	2	208	MINNEAPOLIS TRACT 130	1
53	135	130	2	209	MINNEAPOLIS TRACT 130	86
53	135	130	2	210	MINNEAPOLIS TRACT 130	79
53	135	130	2	211	MINNEAPOLIS TRACT 130	88
53	135	130	2	213	MINNEAPOLIS TRACT 130	27
53	135	130	3	302	MINNEAPOLIS TRACT 130	33
53	135	130	3	303	MINNEAPOLIS TRACT 130	56
53	135	130	3	306	MINNEAPOLIS TRACT 130	70
53	135	130	3	307	MINNEAPOLIS TRACT 130	68
53	135	130	3	308	MINNEAPOLIS TRACT 130	118
53	135	140	1	109	MINNEAPOLIS TRACT 140	94
53	135	140	1	110	MINNEAPOLIS TRACT 140	92
53	135	140	2	201	MINNEAPOLIS TRACT 140	80
53	135	140	2	202	MINNEAPOLIS TRACT 140	98
53	135	140	2	203	MINNEAPOLIS TRACT 140	96
53	135	140	2	204	MINNEAPOLIS TRACT 140	71
53	135	140	2	205	MINNEAPOLIS TRACT 140	87
53	135	140	2	206	MINNEAPOLIS TRACT 140	108
53	135	140	2	207	MINNEAPOLIS TRACT 140	89
53	135	140	2	208	MINNEAPOLIS TRACT 140	115
53	135	140	2	209	MINNEAPOLIS TRACT 140	111

00107

ANALYSIS OF THE REDISTRICTING PLAN FOR MINNESOTA BY THE UNITED STATES  
 DISTRICT COURT FOR THE DISTRICT OF MINNESOTA 4-71 CIV. 151

01/20/72

CO	MCD	TRACT	FD BG	BLOCK	NAME OF UNIT	POPULATION
HENNEPIN						
53	135	250			MINNEAPOLIS	3189
53	135	260			MINNEAPOLIS	2758
53	135	300			MINNEAPOLIS	1312
53	135	310			MINNEAPOLIS	2952
53	135	360			MINNEAPOLIS	1282
53	135	370			MINNEAPOLIS	3691
53	135	380			MINNEAPOLIS	4457
53	135	390			MINNEAPOLIS	2289
53	135	400			MINNEAPOLIS	4739
53	135	490			MINNEAPOLIS	6220
53	135	500			MINNEAPOLIS	3034

01100

DIST 29-C

35923 DEV= -316 %DEV= -.87

ANALYSIS OF THE REDISTRICTING PLAN FOR MINNESOTA BY THE UNITED STATES  
 DISTRICT COURT FOR THE DISTRICT OF MINNESOTA 4-71 CIV. 151

01/20/72

CO MCD TRACT ED BG BLOCK NAME OF UNIT POPULATION\*

HENNEPIN

0115

53	135	50			MINNEAPOLIS				2569
53	135	61			MINNEAPOLIS				6081
53	135	62			MINNEAPOLIS				4329
53	135	110			MINNEAPOLIS				3123
53	135	120			MINNEAPOLIS				588A
53	135	170			MINNEAPOLIS				2401
53	135	180			MINNEAPOLIS				4263
53	135	190			MINNEAPOLIS				3119
53	135	240			MINNEAPOLIS				3023
53	135	100	1	101	MINNEAPOLIS	TRACT	100		34
53	135	100	1	102	MINNEAPOLIS	TRACT	100		5
53	135	100	1	104	MINNEAPOLIS	TRACT	100		59
53	135	100	2	220	MINNEAPOLIS	TRACT	100		30
53	135	100	3	301	MINNEAPOLIS	TRACT	100		28
53	135	100	3	303	MINNEAPOLIS	TRACT	100		97
53	135	100	3	304	MINNEAPOLIS	TRACT	100		143
53	135	100	3	305	MINNEAPOLIS	TRACT	100		86
53	135	100	3	306	MINNEAPOLIS	TRACT	100		36
53	135	100	3	307	MINNEAPOLIS	TRACT	100		57
53	135	100	3	308	MINNEAPOLIS	TRACT	100		12
53	135	100	3	309	MINNEAPOLIS	TRACT	100		29
53	135	100	3	310	MINNEAPOLIS	TRACT	100		107
53	135	100	3	311	MINNEAPOLIS	TRACT	100		99
53	135	100	3	312	MINNEAPOLIS	TRACT	100		9A
53	135	100	3	313	MINNEAPOLIS	TRACT	100		81
53	135	100	3	314	MINNEAPOLIS	TRACT	100		43
53	135	100	3	316	MINNEAPOLIS	TRACT	100		27
53	135	100	3	317	MINNEAPOLIS	TRACT	100		24
53	135	100	3	318	MINNEAPOLIS	TRACT	100		74
53	135	160	1	101	MINNEAPOLIS	TRACT	160		55
53	135	160	1	102	MINNEAPOLIS	TRACT	160		13A

DIST 2-H

3615A DEV= -81 %DEV= -.22

ANALYSIS OF THE REDISTRICTING PLAN FOR MINNESOTA BY THE UNITED STATES  
 DISTRICT COURT FOR THE DISTRICT OF MINNESOTA 4-71 CIV. 151

01/20/72

CO	MCD	TRACT	FD	BG	BLOCK	NAME OF UNIT	POPULATION
HENNEPIN							
53	135	11				MINNEAPOLIS	4018
53	135	12				MINNEAPOLIS	6193
53	135	20				MINNEAPOLIS	3963
53	135	30				MINNEAPOLIS	3865
53	135	40				MINNEAPOLIS	3843
53	135	70				MINNEAPOLIS	3341
53	135	80				MINNEAPOLIS	3560
53	135	90				MINNEAPOLIS	3872
53	135	130	1		101	MINNEAPOLIS TRACT 130	52
53	135	130	1		103	MINNEAPOLIS TRACT 130	78
53	135	130	1		104	MINNEAPOLIS TRACT 130	68
53	135	130	1		105	MINNEAPOLIS TRACT 130	139
53	135	130	1		106	MINNEAPOLIS TRACT 130	116
53	135	130	3		309	MINNEAPOLIS TRACT 130	94
53	135	130	3		310	MINNEAPOLIS TRACT 130	94
53	135	130	3		311	MINNEAPOLIS TRACT 130	76
53	135	130	3		312	MINNEAPOLIS TRACT 130	21
53	135	130	3		314	MINNEAPOLIS TRACT 130	52
53	135	130	3		315	MINNEAPOLIS TRACT 130	84
53	135	130	3		316	MINNEAPOLIS TRACT 130	66
53	135	130	3		317	MINNEAPOLIS TRACT 130	62
53	135	130	3		318	MINNEAPOLIS TRACT 130	78
53	135	140	1		101	MINNEAPOLIS TRACT 140	73
53	135	140	1		102	MINNEAPOLIS TRACT 140	79
53	135	140	1		103	MINNEAPOLIS TRACT 140	113
53	135	140	1		104	MINNEAPOLIS TRACT 140	76
53	135	140	1		105	MINNEAPOLIS TRACT 140	120
53	135	140	1		106	MINNEAPOLIS TRACT 140	88
53	135	140	1		107	MINNEAPOLIS TRACT 140	97
53	135	140	1		108	MINNEAPOLIS TRACT 140	95
53	135	140	3		307	MINNEAPOLIS TRACT 140	49
53	135	140	3		308	MINNEAPOLIS TRACT 140	152
53	135	140	3		309	MINNEAPOLIS TRACT 140	56
53	135	140	3		310	MINNEAPOLIS TRACT 140	72
53	135	150	1		101	MINNEAPOLIS TRACT 150	67
53	135	150	1		103	MINNEAPOLIS TRACT 150	66
53	135	150	1		104	MINNEAPOLIS TRACT 150	133
53	135	150	3		303	MINNEAPOLIS TRACT 150	87
53	135	150	3		304	MINNEAPOLIS TRACT 150	79
53	135	150	3		305	MINNEAPOLIS TRACT 150	107
53	135	150	3		306	MINNEAPOLIS TRACT 150	79
53	135	150	3		307	MINNEAPOLIS TRACT 150	94
53	135	150	3		308	MINNEAPOLIS TRACT 150	94
53	135	150	3		309	MINNEAPOLIS TRACT 150	83
53	135	150	3		310	MINNEAPOLIS TRACT 150	58
53	135	160	1		101	MINNEAPOLIS TRACT 160	168
53	135	160	4		401	MINNEAPOLIS TRACT 160	58
53	135	160	4		402	MINNEAPOLIS TRACT 160	82
53	135	160	4		403	MINNEAPOLIS TRACT 160	69
53	135	160	4		404	MINNEAPOLIS TRACT 160	99
53	135	160	4		405	MINNEAPOLIS TRACT 160	75
53	135	160	4		406	MINNEAPOLIS TRACT 160	70
53	135	160	4		407	MINNEAPOLIS TRACT 160	90
53	135	160	4		408	MINNEAPOLIS TRACT 160	81
53	135	160	4		409	MINNEAPOLIS TRACT 160	23
53	135	160	4		410	MINNEAPOLIS TRACT 160	91

0104

ANALYSIS OF THE REDISTRICTING PLAN FOR MINNESOTA BY THE UNITED STATES  
 DISTRICT COURT FOR THE DISTRICT OF MINNESOTA 4-71 CIV. 151

01/20/72

0:100

CO	MCD	TRACT	ED BG	HLOCK	NAME OF UNIT	POPULATION
HENNEPIN						
53	5	2510			BLOOMINGTON	1921
53	5	2524			BLOOMINGTON	3061
53	5	2531			BLOOMINGTON	3195
53	5	2532			BLOOMINGTON	2520
53	5	2533			BLOOMINGTON	2928
53	5	2543			BLOOMINGTON	4580
53	5	2552			BLOOMINGTON	2263
53	5	2562			BLOOMINGTON	2404
53	5	2581			BLOOMINGTON	2314
53	5	2582			BLOOMINGTON	3953
53	5	2583			BLOOMINGTON	2690
53	5	2523	1	101	BLOOMINGTON	287
53	5	2523	1	109	BLOOMINGTON	109
53	5	2523	1	110	BLOOMINGTON	146
53	5	2523	1	111	BLOOMINGTON	123
53	5	2523	1	112	BLOOMINGTON	102
53	5	2523	1	113	BLOOMINGTON	184
53	5	2523	2	201	BLOOMINGTON	331
53	5	2523	2	202	BLOOMINGTON	44
53	5	2523	2	203	BLOOMINGTON	113
53	5	2523	2	204	BLOOMINGTON	139
53	5	2523	2	205	BLOOMINGTON	131
53	5	2523	2	206	BLOOMINGTON	134
53	5	2523	2	207	BLOOMINGTON	111
53	5	2523	2	208	BLOOMINGTON	129
53	5	2523	2	209	BLOOMINGTON	103
53	5	2523	2	210	BLOOMINGTON	112
53	5	2523	2	211	BLOOMINGTON	3
53	5	2523	2	212	BLOOMINGTON	86
53	5	2523	2	213	BLOOMINGTON	48
53	5	2523	2	214	BLOOMINGTON	95
53	5	2523	2	215	BLOOMINGTON	103
53	5	2561	2	202	BLOOMINGTON	143
53	5	2561	2	203	BLOOMINGTON	66
53	5	2561	2	204	BLOOMINGTON	66
53	5	2561	2	205	BLOOMINGTON	74
53	5	2561	2	208	BLOOMINGTON	79
53	5	2561	2	209	BLOOMINGTON	93
53	5	2561	2	210	BLOOMINGTON	130
53	5	2561	2	211	BLOOMINGTON	225
53	5	2561	2	212	BLOOMINGTON	72
53	5	2561	2	213	BLOOMINGTON	47
53	5	2561	2	214	BLOOMINGTON	51
53	5	2561	2	215	BLOOMINGTON	68
53	5	2561	2	216	BLOOMINGTON	74
53	5	2561	2	217	BLOOMINGTON	3
53	5	2561	2	218	BLOOMINGTON	34
53	5	2561	2	219	BLOOMINGTON	164
53	5	2561	2	221	BLOOMINGTON	18
53	5	2561	2	222	BLOOMINGTON	199
53	5	2561	2	223	BLOOMINGTON	65
53	5	2561	2	224	BLOOMINGTON	56
53	5	2561	2	225	BLOOMINGTON	54
53	5	2561	2	227	BLOOMINGTON	140

ANALYSIS OF THE REDISTRICTING PLAN FOR MINNESOTA BY THE UNITED STATES  
 DISTRICT COURT FOR THE DISTRICT OF MINNESOTA 4-71 CIV. 151

01/20/72

CO	MCD	TRACT	FD	BG	BLOCK	NAME OF UNIT	POPULATION
HENNEPIN							
53	5	2551				BLOOMINGTON	2738
53	5	2563				BLOOMINGTON	2889
53	5	2564				BLOOMINGTON	2608
53	185	2410				RICHFIELD	4744
53	185	2420				RICHFIELD	4694
53	185	2430				RICHFIELD	5733
53	185	2440				RICHFIELD	3368
53	185	2450				RICHFIELD	3126
53	185	2460				RICHFIELD	4830
53	5	2561	1		102	BLOOMINGTON	6
53	5	2561	1		103	BLOOMINGTON	17
53	5	2561	1		105	BLOOMINGTON	12
53	5	2561	1		106	BLOOMINGTON	40
53	5	2561	1		107	BLOOMINGTON	44
53	5	2561	1		108	BLOOMINGTON	150
53	5	2561	1		109	BLOOMINGTON	54
53	5	2561	1		110	BLOOMINGTON	66
53	5	2561	1		111	BLOOMINGTON	316
53	5	2561	1		112	BLOOMINGTON	53
53	5	2561	1		113	BLOOMINGTON	107
53	5	2561	1		114	BLOOMINGTON	98
53	5	2561	1		115	BLOOMINGTON	147
53	5	2561	1		116	BLOOMINGTON	39
53	5	2561	1		117	BLOOMINGTON	91
53	5	2561	1		118	BLOOMINGTON	77
53	5	2561	1		119	BLOOMINGTON	97
53	5	2561	1		120	BLOOMINGTON	87
53	5	2561	1		121	BLOOMINGTON	116
							36347
							DEV=
							108
							%DEV=
							.30

3102

DIST 2A-B

ANALYSIS OF THE REDISTRICTING PLAN FOR MINNESOTA BY THE UNITED STATES  
 DISTRICT COURT FOR THE DISTRICT OF MINNESOTA 4-71 CIV. 151

01/20/72

CO MCD TRACT ED HG BLOCK NAME OF UNIT POPULATION

HENNEPIN

31.1

53	5	2521			BLOOMINGTON	3714
53	5	2522			BLOOMINGTON	2941
53	5	2541			BLOOMINGTON	2891
53	5	2542			BLOOMINGTON	2737
53	185	2470			RICHFIELD	4475
53	185	2481			RICHFIELD	3349
53	185	2482			RICHFIELD	3613
53	185	2491			RICHFIELD	3048
53	185	2492			RICHFIELD	3320
53	185	2493			RICHFIELD	2931
53	245	2500			FORT SNELLING AREA	624
53	5	2523	1	102	BLOOMINGTON TRACT 2523	10
53	5	2523	1	103	BLOOMINGTON TRACT 2523	93
53	5	2523	1	104	BLOOMINGTON TRACT 2523	73
53	5	2523	1	105	BLOOMINGTON TRACT 2523	79
53	5	2523	1	106	BLOOMINGTON TRACT 2523	79
53	5	2523	1	107	BLOOMINGTON TRACT 2523	77
53	5	2523	1	108	BLOOMINGTON TRACT 2523	71
53	5	2523	3	301	BLOOMINGTON TRACT 2523	108
53	5	2523	3	302	BLOOMINGTON TRACT 2523	100
53	5	2523	3	303	BLOOMINGTON TRACT 2523	9
53	5	2523	3	304	BLOOMINGTON TRACT 2523	63
53	5	2523	3	305	BLOOMINGTON TRACT 2523	116
53	5	2523	3	306	BLOOMINGTON TRACT 2523	109
53	5	2523	3	307	BLOOMINGTON TRACT 2523	142
53	5	2523	3	308	BLOOMINGTON TRACT 2523	125
53	5	2523	3	309	BLOOMINGTON TRACT 2523	92
53	5	2523	3	310	BLOOMINGTON TRACT 2523	74
53	5	2523	3	311	BLOOMINGTON TRACT 2523	91
53	5	2523	3	312	BLOOMINGTON TRACT 2523	66
53	5	2523	3	313	BLOOMINGTON TRACT 2523	68
53	5	2523	3	314	BLOOMINGTON TRACT 2523	100
53	5	2523	3	315	BLOOMINGTON TRACT 2523	46
53	5	2523	3	316	BLOOMINGTON TRACT 2523	267

DIST 24-A

35701 DEV= -538 %DEV= -1.48



ANALYSIS OF THE REDISTRICTING PLAN FOR MINNESOTA BY THE UNITED STATES  
 DISTRICT COURT FOR THE DISTRICT OF MINNESOTA 4-71 CIV. 151

01/20/72

CO	MCD	TRACT	FD HG	BLUCK	NAME OF UNIT	POPULATION
HENNEPIN						
					EDEN PRAIRIE VILLAGE	6938
53	56				BLOOMINGTON	4732
53	5	2565			BLOOMINGTON	7732
53	5	2570			BLOOMINGTON	1972
53	5	2584			BLOOMINGTON	3214
53	5	2585			BLOOMINGTON	3744
53	5	2590			BLOOMINGTON	7518
53	60	2390			EDINA	7518
53	140	2624	3	302	MINNETONKA TRACT 2624	434
53	140	2624	3	305	MINNETONKA TRACT 2624	19
53	140	2624	3	306	MINNETONKA TRACT 2624	44
53	140	2624	3	309	MINNETONKA TRACT 2624	14
53	140	2624	3	310	MINNETONKA TRACT 2624	118
53	140	2624	3	312	MINNETONKA TRACT 2624	169
53	140	2624	3	313	MINNETONKA TRACT 2624	44
53	140	2624	3	314	MINNETONKA TRACT 2624	11
53	140	2624	3	315	MINNETONKA TRACT 2624	87
						36790
					DEV=	551
					%DEV=	1.52

310

DIST-27-C

ANALYSIS OF THE REDISTRICTING PLAN FOR MINNESOTA BY THE UNITED STATES  
 DISTRICT COURT FOR THE DISTRICT OF MINNESOTA 4-71 CIV. 151

01/20/72

CO	MCD	TRACT	FO BG	BLUCK	NAME OF UNIT	POPULATION
----	-----	-------	-------	-------	--------------	------------

HENNEPIN

01:95

53	60	2310			EDINA	2168
53	60	2351			EDINA	4295
53	60	2352			EDINA	3733
53	60	2360			EDINA	4262
53	60	2370			EDINA	5479
53	60	2381			EDINA	5880
53	60	2382			EDINA	3376
53	60	2401			EDINA	3835
53	60	2402			EDINA	3500

DIST 27-H

36528 DEV= 289 %DEV= .80

ANALYSIS OF THE REDISTRICTING PLAN FOR MINNESOTA BY THE UNITED STATES  
 DISTRICT COURT FOR THE DISTRICT OF MINNESOTA 4-71 CIV. 151

01/20/72

CO	MCD	TRACT	ED	BLCK	NAME OF UNIT	POPULATION
HENNEPIN						
53	95				HOPKINS CITY	13428
53	140	2611			MINNETONKA	3489
53	140	2612			MINNETONKA	3345
53	140	2622			MINNETONKA	2788
53	140	2623			MINNETONKA	6734
53	140	2624	1		MINNETONKA	979
53	140	2624	2		MINNETONKA	2401
53	140	2632	2		MINNETONKA	661
53	140	2624	3	301	MINNETONKA TRACT 2624	20
53	140	2624	3	311	MINNETONKA TRACT 2624	45
53	140	2624	9	901	MINNETONKA TRACT 2624	294
53	140	2624	9	902	MINNETONKA TRACT 2624	9
53	140	2624	9	905	MINNETONKA TRACT 2624	9
53	140	2624	9	908	MINNETONKA TRACT 2624	608
53	140	2624	9	909	MINNETONKA TRACT 2624	16
53	140	2624	9	910	MINNETONKA TRACT 2624	20
53	140	2624	9	912	MINNETONKA TRACT 2624	21
53	140	2624	9	913	MINNETONKA TRACT 2624	10
53	140	2624	9	916	MINNETONKA TRACT 2624	9
53	140	2632	1	103	MINNETONKA TRACT 2632	112
53	140	2632	3	301	MINNETONKA TRACT 2632	21
53	140	2632	3	302	MINNETONKA TRACT 2632	23
53	140	2632	3	303	MINNETONKA TRACT 2632	28
53	140	2632	3	304	MINNETONKA TRACT 2632	28
53	140	2632	3	305	MINNETONKA TRACT 2632	31
53	140	2632	3	306	MINNETONKA TRACT 2632	44
53	140	2632	3	307	MINNETONKA TRACT 2632	53
53	140	2632	3	308	MINNETONKA TRACT 2632	51
53	140	2632	3	309	MINNETONKA TRACT 2632	49
53	140	2632	3	310	MINNETONKA TRACT 2632	47
53	140	2632	3	311	MINNETONKA TRACT 2632	219
53	140	2632	3	312	MINNETONKA TRACT 2632	66
53	140	2632	3	313	MINNETONKA TRACT 2632	117
53	140	2632	3	314	MINNETONKA TRACT 2632	55
53	140	2632	3	315	MINNETONKA TRACT 2632	83
53	140	2632	3	316	MINNETONKA TRACT 2632	39
53	140	2632	3	317	MINNETONKA TRACT 2632	31
53	140	2632	3	320	MINNETONKA TRACT 2632	116
53	140	2632	3	321	MINNETONKA TRACT 2632	4
53	140	2632	3	323	MINNETONKA TRACT 2632	6
53	140	2632	4	401	MINNETONKA TRACT 2632	44
53	140	2632	4	402	MINNETONKA TRACT 2632	31
53	140	2632	4	403	MINNETONKA TRACT 2632	50

JLC 96

ANALYSIS OF THE REDISTRICTING PLAN FOR MINNESOTA BY THE UNITED STATES  
 DISTRICT COURT FOR THE DISTRICT OF MINNESOTA 4-71 CIV. 151

01/20/72

CO	MCD	TRACT	ED BG	BLCK	NAME OF UNIT	POPULATION
RAMSEY						
123	35	4221			MAPLEWOOD	2790
123	35	4222			MAPLEWOOD	3474
123	35	4231			MAPLEWOOD	1403
123	35	4232			MAPLEWOOD	5652
123	35	4241			MAPLEWOOD	2421
123	35	4242			MAPLEWOOD	3842
123	55	4261			NORTH ST PAUL	4905
123	55	4262			NORTH ST PAUL	3013
123	55	4270			NORTH ST PAUL	4032
123	95	4042			WHITE BEAR LAKE	3867
123	95	4032	1	115	WHITE BEAR LAKE TRACT 4032	191
123	95	4032	1	118	WHITE BEAR LAKE TRACT 4032	53
123	95	4032	2	201	WHITE BEAR LAKE TRACT 4032	230
123	95	4032	2	203	WHITE BEAR LAKE TRACT 4032	32
						35905
						DEV= -334
						%DEV= -.92

3187

DIST 26-C

ANALYSIS OF THE REDISTRICTING PLAN FOR MINNESOTA BY THE UNITED STATES  
 DISTRICT COURT FOR THE DISTRICT OF MINNESOTA 4-71 CIV. 151

01/20/72

CO	MCD	TRACT	ED	BLOCK	NAME OF UNIT	POPULATION
RAMSEY						
123	5				ARDEN HILLS VILLAGE	4975
123	50				NORTH OAKS VILLAGE	2002
123	30	4210			LITTLE CANADA	3481
123	60	4150			ROSEVILLE	5260
123	60	4161			ROSEVILLE	5702
123	75	4071			SHOREVIEW	3788
123	75	4072			SHOREVIEW	7207
123	85	4062			VADNAIS HEIGHTS	3315
123	100	4061	2		WHITE BEAR TWP	42
123	100	4061	9		WHITE BEAR TWP	34

3196

DIST 26-B

35806 DEV= -433 SDEV= -1.19

ANALYSIS OF THE REDISTRICTING PLAN FOR MINNESOTA BY THE UNITED STATES  
DISTRICT COURT FOR THE DISTRICT OF MINNESOTA 4-71 CIV. 151

01/20/72

CO	MCD	TRACT	ED	BLCK	NAME OF UNIT	POPULATION
RAMSEY						
123	15				FALCON HEIGHTS VILLAGE	5641
123	25				LAUDERDALE VILLAGE	2571
HENNEPIN						
53	205	2012			ST ANTHONY	2546
RAMSEY						
123	60	4131			ROSEVILLE	3345
123	60	4132			ROSEVILLE	3330
123	60	4140			ROSEVILLE	5297
123	60	4162			ROSEVILLE	3315
123	60	4170			ROSEVILLE	3311
123	60	4180			ROSEVILLE	4958
HENNEPIN						
53	205	2011	2	202	ST ANTHONY TRACT 2011	84
53	205	2011	2	204	ST ANTHONY TRACT 2011	30
53	205	2011	2	205	ST ANTHONY TRACT 2011	72
53	205	2011	2	206	ST ANTHONY TRACT 2011	139
53	205	2011	2	207	ST ANTHONY TRACT 2011	115
53	205	2011	2	208	ST ANTHONY TRACT 2011	63
53	205	2011	2	209	ST ANTHONY TRACT 2011	169
53	205	2011	2	210	ST ANTHONY TRACT 2011	116
53	205	2011	2	211	ST ANTHONY TRACT 2011	145
53	205	2011	2	212	ST ANTHONY TRACT 2011	137
53	205	2011	2	213	ST ANTHONY TRACT 2011	194
53	205	2011	2	214	ST ANTHONY TRACT 2011	29
53	205	2011	2	215	ST ANTHONY TRACT 2011	24
53	205	2011	2	216	ST ANTHONY TRACT 2011	90
53	205	2011	2	217	ST ANTHONY TRACT 2011	50
53	205	2011	2	218	ST ANTHONY TRACT 2011	70

5196

DIST 20-A

35840 DEV= -399 #DFV= -1.10

ANALYSIS OF THE REDISTRICTING PLAN FOR MINNESOTA BY THE UNITED STATES  
 DISTRICT COURT FOR THE DISTRICT OF MINNESOTA 4-71 CIV. 151

01/20/72

31091

CO	MCD	TRACT	ED 86	BLOCK	NAME OF UNIT	POPULATION
RAMSEY						
123	10				BLAINE CITY >PART+	5
123	40				MOUNDS VIEW VILLAGE	10641
123	45				NEW BRIGHTON VILLAGE	19507
123	80				SPRING LAKE PARK VILLAGE >	98
123	65	4113			ST ANTHONY	2353
ANOKA						
3	40	5152		201	COLUMBIA HEIGHTS TRACT 5152	40
3	40	5152		202	COLUMBIA HEIGHTS TRACT 5152	119
3	40	5152		204	COLUMBIA HEIGHTS TRACT 5152	91
3	40	5152		205	COLUMBIA HEIGHTS TRACT 5152	139
3	40	5152		206	COLUMBIA HEIGHTS TRACT 5152	54
HENNEPIN						
53	205	2011	1	101	ST ANTHONY TRACT 2011	38
53	205	2011	1	102	ST ANTHONY TRACT 2011	115
53	205	2011	1	103	ST ANTHONY TRACT 2011	131
53	205	2011	1	104	ST ANTHONY TRACT 2011	53
53	205	2011	1	105	ST ANTHONY TRACT 2011	66
53	205	2011	1	106	ST ANTHONY TRACT 2011	64
53	205	2011	1	107	ST ANTHONY TRACT 2011	212
53	205	2011	1	108	ST ANTHONY TRACT 2011	177
53	205	2011	1	109	ST ANTHONY TRACT 2011	145
53	205	2011	1	110	ST ANTHONY TRACT 2011	144
53	205	2011	1	111	ST ANTHONY TRACT 2011	100
53	205	2011	1	112	ST ANTHONY TRACT 2011	84
53	205	2011	1	113	ST ANTHONY TRACT 2011	77
53	205	2011	1	114	ST ANTHONY TRACT 2011	140
53	205	2011	1	115	ST ANTHONY TRACT 2011	110
53	205	2011	3	301	ST ANTHONY TRACT 2011	108
53	205	2011	3	303	ST ANTHONY TRACT 2011	72
53	205	2011	3	304	ST ANTHONY TRACT 2011	63
53	205	2011	3	305	ST ANTHONY TRACT 2011	51
53	205	2011	3	306	ST ANTHONY TRACT 2011	48
53	205	2011	3	307	ST ANTHONY TRACT 2011	66
53	205	2011	3	308	ST ANTHONY TRACT 2011	64
53	205	2011	3	309	ST ANTHONY TRACT 2011	73
53	205	2011	3	310	ST ANTHONY TRACT 2011	68
53	205	2011	3	311	ST ANTHONY TRACT 2011	74
53	205	2011	3	312	ST ANTHONY TRACT 2011	67
53	205	2011	3	313	ST ANTHONY TRACT 2011	60
53	205	2011	3	314	ST ANTHONY TRACT 2011	81
53	205	2011	3	315	ST ANTHONY TRACT 2011	62
53	205	2011	3	316	ST ANTHONY TRACT 2011	87
53	205	2011	3	317	ST ANTHONY TRACT 2011	114

35861 DEV= -378 %DEV= -1.04

J	55	5125	214	FRIDLEY	TRACT 5125	59
J	55	5125	215	FRIDLEY	TRACT 5125	47
J	55	5125	216	FRIDLEY	TRACT 5125	63
J	55	5125	217	FRIDLEY	TRACT 5125	67
J	55	5125	218	FRIDLEY	TRACT 5125	73
J	55	5125	219	FRIDLEY	TRACT 5125	66

DIST 25-8

35556 DEV= -683 %DEV= -1.88

00098



ANALYSIS OF THE REDISTRICTING PLAN FOR MINNESOTA BY THE UNITED STATES  
 DISTRICT COURT FOR THE DISTRICT OF MINNESOTA 4-71 CIV. 151

01/20/72

CO	MCD	TRACT	ED BG	BLOCK	NAME OF UNIT	POPULATION
ANOKA						
3	70				HILLTOP VILLAGE	1015
3	40	5131			COLUMBIA HEIGHTS	3530
3	40	5132			COLUMBIA HEIGHTS	4978
3	40	5134			COLUMBIA HEIGHTS	3183
3	40	5140			COLUMBIA HEIGHTS	5482
3	40	5151			COLUMBIA HEIGHTS	3203
3	55	5122			FRIDLEY	4332
3	55	5123			FRIDLEY	4390
3	40	5152		101	COLUMBIA HEIGHTS	119
3	40	5152		102	COLUMBIA HEIGHTS	142
3	40	5152		103	COLUMBIA HEIGHTS	23
3	40	5152		104	COLUMBIA HEIGHTS	10
3	40	5152		105	COLUMBIA HEIGHTS	59
3	40	5152		106	COLUMBIA HEIGHTS	44
3	40	5152		107	COLUMBIA HEIGHTS	49
3	40	5152		108	COLUMBIA HEIGHTS	43
3	40	5152		109	COLUMBIA HEIGHTS	76
3	40	5152		110	COLUMBIA HEIGHTS	31
3	40	5152		111	COLUMBIA HEIGHTS	122
3	40	5152		112	COLUMBIA HEIGHTS	118
3	40	5152		207	COLUMBIA HEIGHTS	188
3	40	5152		208	COLUMBIA HEIGHTS	209
3	40	5152		209	COLUMBIA HEIGHTS	122
3	40	5152		210	COLUMBIA HEIGHTS	172
3	40	5152		211	COLUMBIA HEIGHTS	187
3	40	5152		212	COLUMBIA HEIGHTS	163
3	40	5152		213	COLUMBIA HEIGHTS	150
3	40	5152		301	COLUMBIA HEIGHTS	174
3	40	5152		302	COLUMBIA HEIGHTS	164
3	40	5152		303	COLUMBIA HEIGHTS	43
3	40	5152		305	COLUMBIA HEIGHTS	57
3	40	5152		306	COLUMBIA HEIGHTS	112
3	40	5152		307	COLUMBIA HEIGHTS	87
3	40	5152		308	COLUMBIA HEIGHTS	85
3	40	5152		309	COLUMBIA HEIGHTS	119
3	40	5152		310	COLUMBIA HEIGHTS	78
3	40	5152		311	COLUMBIA HEIGHTS	72
3	55	5125		101	FRIDLEY	124
3	55	5125		103	FRIDLEY	96
3	55	5125		104	FRIDLEY	133
3	55	5125		105	FRIDLEY	49
3	55	5125		106	FRIDLEY	212
3	55	5125		107	FRIDLEY	63
3	55	5125		108	FRIDLEY	59
3	55	5125		109	FRIDLEY	111
3	55	5125		110	FRIDLEY	124
3	55	5125		119	FRIDLEY	270
3	55	5125		201	FRIDLEY	125
3	55	5125		202	FRIDLEY	72
3	55	5125		203	FRIDLEY	80
3	55	5125		205	FRIDLEY	133
3	55	5125		206	FRIDLEY	89
3	55	5125		207	FRIDLEY	85
3	55	5125		208	FRIDLEY	43
3	55	5125		209	FRIDLEY	53
3	55	5125		210	FRIDLEY	61
3	55	5125		211	FRIDLEY	68

3' (9%)

53	10	2033	4	408	BROOKLYN CENTER	TRACT 2033	66
53	10	2033	4	409	BROOKLYN CENTER	TRACT 2033	74
53	10	2033	4	410	BROOKLYN CENTER	TRACT 2033	22

DIST 25-A

36165 DEV= -74 %DEV= -20

0091

ANALYSIS OF THE REDISTRICTING PLAN FOR MINNESOTA BY THE UNITED STATES  
 DISTRICT COURT FOR THE DISTRICT OF MINNESOTA 4-71 CIV. 151

01/20/72

CO	MCD	TRACT	ED BG	BLOCK	NAME OF UNIT	POPULATION
ANOKA						
3	55	5121			FRIDLEY	3949
3	55	5124			FRIDLEY	51
HENNEPIN						
53	10	2020			BROOKLYN CENTER	6403
53	10	2031			BROOKLYN CENTER	3891
53	10	2034			BROOKLYN CENTER	4527
53	10	2040			BROOKLYN CENTER	5805
53	10	2050			BROOKLYN CENTER	4620
53	10	2060			BROOKLYN CENTER	2745
ANOKA						
3	55	5125		111	FRIDLEY TRACT 5125	106
3	55	5125		112	FRIDLEY TRACT 5125	126
3	55	5125		113	FRIDLEY TRACT 5125	51
3	55	5125		114	FRIDLEY TRACT 5125	45
3	55	5125		115	FRIDLEY TRACT 5125	63
3	55	5125		116	FRIDLEY TRACT 5125	70
3	55	5125		117	FRIDLEY TRACT 5125	89
3	55	5125		118	FRIDLEY TRACT 5125	162
3	55	5125		120	FRIDLEY TRACT 5125	121
3	55	5125		121	FRIDLEY TRACT 5125	133
3	55	5125		122	FRIDLEY TRACT 5125	90
HENNEPIN						
53	10	2033	1	101	BROOKLYN CENTER TRACT 2033	162
53	10	2033	1	102	BROOKLYN CENTER TRACT 2033	122
53	10	2033	1	103	BROOKLYN CENTER TRACT 2033	109
53	10	2033	1	104	BROOKLYN CENTER TRACT 2033	80
53	10	2033	1	105	BROOKLYN CENTER TRACT 2033	104
53	10	2033	1	106	BROOKLYN CENTER TRACT 2033	64
53	10	2033	1	107	BROOKLYN CENTER TRACT 2033	71
53	10	2033	1	108	BROOKLYN CENTER TRACT 2033	130
53	10	2033	1	109	BROOKLYN CENTER TRACT 2033	70
53	10	2033	1	110	BROOKLYN CENTER TRACT 2033	241
53	10	2033	1	111	BROOKLYN CENTER TRACT 2033	15
53	10	2033	1	112	BROOKLYN CENTER TRACT 2033	35
53	10	2033	1	113	BROOKLYN CENTER TRACT 2033	37
53	10	2033	2	201	BROOKLYN CENTER TRACT 2033	32
53	10	2033	2	203	BROOKLYN CENTER TRACT 2033	126
53	10	2033	2	204	BROOKLYN CENTER TRACT 2033	146
53	10	2033	2	205	BROOKLYN CENTER TRACT 2033	154
53	10	2033	2	206	BROOKLYN CENTER TRACT 2033	176
53	10	2033	2	207	BROOKLYN CENTER TRACT 2033	143
53	10	2033	2	208	BROOKLYN CENTER TRACT 2033	142
53	10	2033	2	209	BROOKLYN CENTER TRACT 2033	172
53	10	2033	2	210	BROOKLYN CENTER TRACT 2033	86
53	10	2033	4	401	BROOKLYN CENTER TRACT 2033	28
53	10	2033	4	402	BROOKLYN CENTER TRACT 2033	70
53	10	2033	4	403	BROOKLYN CENTER TRACT 2033	74
53	10	2033	4	404	BROOKLYN CENTER TRACT 2033	67
53	10	2033	4	405	BROOKLYN CENTER TRACT 2033	142
53	10	2033	4	406	BROOKLYN CENTER TRACT 2033	106
53	10	2033	4	407	BROOKLYN CENTER TRACT 2033	52

0.131

ANALYSIS OF THE REDISTRICTING PLAN FOR MINNESOTA BY THE UNITED STATES  
DISTRICT COURT FOR THE DISTRICT OF MINNESOTA 4-71 CIV. 151

01/20/72

CO	MCD	TRACT	FD	HG	HLOCK	NAME OF UNIT	POPULATION
HENNEPIN							
						ROBBINSDALE CITY	16845
53	190					GOLDEN VALLEY	7290
53	70	2162				GOLDEN VALLEY	6746
53	70	2170				GOLDEN VALLEY	2718
53	70	2150				GOLDEN VALLEY	2718
53	35	2092	1		108	CRYSTAL	66
53	35	2092	1		109	CRYSTAL	92
53	35	2092	1		110	CRYSTAL	84
53	35	2092	1		111	CRYSTAL	18
53	35	2092	1		112	CRYSTAL	46
53	35	2092	1		113	CRYSTAL	93
53	35	2092	2		201	CRYSTAL	76
53	35	2092	2		202	CRYSTAL	81
53	35	2092	1		101	CRYSTAL	97
53	35	2101	1		102	CRYSTAL	78
53	35	2101	1		103	CRYSTAL	66
53	35	2101	1		104	CRYSTAL	91
53	35	2101	1		105	CRYSTAL	60
53	35	2101	1		106	CRYSTAL	75
53	35	2101	1		107	CRYSTAL	83
53	35	2101	1		108	CRYSTAL	53
53	35	2101	1		109	CRYSTAL	34
53	35	2101	1		110	CRYSTAL	62
53	35	2101	1		111	CRYSTAL	48
53	35	2101	1		112	CRYSTAL	58
53	35	2101	1		113	CRYSTAL	65
53	35	2101	1		114	CRYSTAL	47
53	35	2101	1		115	CRYSTAL	96
53	35	2101	1		116	CRYSTAL	101
53	35	2101	1		117	CRYSTAL	112
53	35	2101	1		118	CRYSTAL	84
53	35	2101	1		122	CRYSTAL	59
53	35	2101	1		123	CRYSTAL	81
53	35	2101	2		201	CRYSTAL	128
53	35	2101	2		202	CRYSTAL	134
53	35	2101	2		203	CRYSTAL	214
53	35	2101	2		204	CRYSTAL	100
53	35	2101	2		205	CRYSTAL	112
							36293
						DEV=	54
						%DEV=	.15

3.88

53	35	2101	4	406	CRYSTAL
53	35	2101	4	407	CRYSTAL
53	35	2101	4	408	CRYSTAL
53	35	2101	4	409	CRYSTAL
53	35	2101	4	410	CRYSTAL
53	35	2101	4	411	CRYSTAL
53	35	2101	4	412	CRYSTAL
53	35	2101	4	413	CRYSTAL
53	35	2101	4	414	CRYSTAL
53	35	2101	4	415	CRYSTAL
53	35	2101	4	416	CRYSTAL
53	165	2151	1	101	NEW HOPE
53	165	2151	1	102	NEW HOPE
53	165	2152	1	101	NEW HOPE

TRACT 2101	141
TRACT 2101	52
TRACT 2101	74
TRACT 2101	14
TRACT 2101	188
TRACT 2101	52
TRACT 2101	76
TRACT 2101	142
TRACT 2101	72
TRACT 2101	33
TRACT 2101	218
TRACT 2151	8
TRACT 2151	104
TRACT 2152	2

0186

DIST 24-8

36294 DEV= 55 8DEV= .15

53	35	2092	1	105	CRYSTAL	TRACT 2092	44
53	35	2092	1	106	CRYSTAL	TRACT 2092	41
53	35	2092	1	107	CRYSTAL	TRACT 2092	39
53	35	2092	2	203	CRYSTAL	TRACT 2092	48
53	35	2092	2	204	CRYSTAL	TRACT 2092	79
53	35	2092	2	205	CRYSTAL	TRACT 2092	60
53	35	2092	2	206	CRYSTAL	TRACT 2092	62
53	35	2092	2	207	CRYSTAL	TRACT 2092	126
53	35	2092	2	208	CRYSTAL	TRACT 2092	62
53	35	2092	2	209	CRYSTAL	TRACT 2092	64
53	35	2092	2	210	CRYSTAL	TRACT 2092	116
53	35	2092	2	211	CRYSTAL	TRACT 2092	105
53	35	2092	2	212	CRYSTAL	TRACT 2092	86
53	35	2092	2	213	CRYSTAL	TRACT 2092	99
53	35	2092	3	301	CRYSTAL	TRACT 2092	150
53	35	2092	3	302	CRYSTAL	TRACT 2092	55
53	35	2092	3	303	CRYSTAL	TRACT 2092	55
53	35	2092	3	304	CRYSTAL	TRACT 2092	62
53	35	2092	3	305	CRYSTAL	TRACT 2092	53
53	35	2092	3	306	CRYSTAL	TRACT 2092	83
53	35	2092	3	307	CRYSTAL	TRACT 2092	187
53	35	2092	3	308	CRYSTAL	TRACT 2092	74
53	35	2092	3	309	CRYSTAL	TRACT 2092	150
53	35	2092	3	310	CRYSTAL	TRACT 2092	80
53	35	2092	3	311	CRYSTAL	TRACT 2092	152
53	35	2092	3	312	CRYSTAL	TRACT 2092	174
53	35	2092	3	313	CRYSTAL	TRACT 2092	95
53	35	2092	3	314	CRYSTAL	TRACT 2092	144
53	35	2092	3	315	CRYSTAL	TRACT 2092	112
53	35	2101	2	206	CRYSTAL	TRACT 2101	74
53	35	2101	2	207	CRYSTAL	TRACT 2101	70
53	35	2101	2	208	CRYSTAL	TRACT 2101	227
53	35	2101	2	209	CRYSTAL	TRACT 2101	101
53	35	2101	2	210	CRYSTAL	TRACT 2101	231
53	35	2101	2	211	CRYSTAL	TRACT 2101	111
53	35	2101	2	212	CRYSTAL	TRACT 2101	79
53	35	2101	2	213	CRYSTAL	TRACT 2101	79
53	35	2101	2	214	CRYSTAL	TRACT 2101	64
53	35	2101	2	215	CRYSTAL	TRACT 2101	83
53	35	2101	2	216	CRYSTAL	TRACT 2101	88
53	35	2101	2	218	CRYSTAL	TRACT 2101	38
53	35	2101	2	219	CRYSTAL	TRACT 2101	72
53	35	2101	3	301	CRYSTAL	TRACT 2101	80
53	35	2101	3	302	CRYSTAL	TRACT 2101	80
53	35	2101	3	303	CRYSTAL	TRACT 2101	52
53	35	2101	3	304	CRYSTAL	TRACT 2101	53
53	35	2101	3	305	CRYSTAL	TRACT 2101	56
53	35	2101	3	306	CRYSTAL	TRACT 2101	95
53	35	2101	3	307	CRYSTAL	TRACT 2101	67
53	35	2101	3	308	CRYSTAL	TRACT 2101	58
53	35	2101	3	309	CRYSTAL	TRACT 2101	62
53	35	2101	3	310	CRYSTAL	TRACT 2101	257
53	35	2101	3	311	CRYSTAL	TRACT 2101	68
53	35	2101	3	312	CRYSTAL	TRACT 2101	28
53	35	2101	3	313	CRYSTAL	TRACT 2101	270
53	35	2101	3	314	CRYSTAL	TRACT 2101	566
53	35	2101	3	315	CRYSTAL	TRACT 2101	122
53	35	2101	3	316	CRYSTAL	TRACT 2101	70
53	35	2101	3	317	CRYSTAL	TRACT 2101	87
53	35	2101	3	318	CRYSTAL	TRACT 2101	202
53	35	2101	3	319	CRYSTAL	TRACT 2101	90
53	35	2101	3	320	CRYSTAL	TRACT 2101	107
53	35	2101	3	321	CRYSTAL	TRACT 2101	97
53	35	2101	4	401	CRYSTAL	TRACT 2101	39
53	35	2101	4	402	CRYSTAL	TRACT 2101	38
53	35	2101	4	405	CRYSTAL	TRACT 2101	11

0188

ANALYSIS OF THE WEDISTRICTING PLAN FOR MINNESOTA BY THE UNITED STATES  
 DISTRICT COURT FOR THE DISTRICT OF MINNESOTA 4-71 CIV. 151

01/20/72

CO MCD TRACT ED BG BLOCK NAME OF UNIT POPULATION

HENNEPIN

0186

53	10	2032			BROOKLYN CENTER	1697
53	35	2070			CRYSTAL	5457
53	35	2081			CRYSTAL	3451
53	35	2082			CRYSTAL	1123
53	35	2083			CRYSTAL	3408
53	35	2091			CRYSTAL	4365
53	35	2102			CRYSTAL	2361
53	10	2033	2	211	BROOKLYN CENTER TRACT 2033	60
53	10	2033	2	212	BROOKLYN CENTER TRACT 2033	90
53	10	2033	2	213	BROOKLYN CENTER TRACT 2033	87
53	10	2033	3	301	BROOKLYN CENTER TRACT 2033	112
53	10	2033	3	302	BROOKLYN CENTER TRACT 2033	116
53	10	2033	3	303	BROOKLYN CENTER TRACT 2033	128
53	10	2033	3	304	BROOKLYN CENTER TRACT 2033	129
53	10	2033	3	305	BROOKLYN CENTER TRACT 2033	236
53	10	2033	3	306	BROOKLYN CENTER TRACT 2033	166
53	10	2033	3	307	BROOKLYN CENTER TRACT 2033	98
53	10	2033	3	308	BROOKLYN CENTER TRACT 2033	113
53	10	2033	3	309	BROOKLYN CENTER TRACT 2033	172
53	10	2033	3	310	BROOKLYN CENTER TRACT 2033	236
53	10	2033	3	311	BROOKLYN CENTER TRACT 2033	161
53	10	2033	3	312	BROOKLYN CENTER TRACT 2033	200
53	10	2033	3	313	BROOKLYN CENTER TRACT 2033	263
53	15	2683	2	210	BROOKLYN PARK TRACT 2683	218
53	15	2683	2	212	BROOKLYN PARK TRACT 2683	78
53	15	2683	2	213	BROOKLYN PARK TRACT 2683	50
53	15	2683	2	216	BROOKLYN PARK TRACT 2683	87
53	15	2683	2	217	BROOKLYN PARK TRACT 2683	98
53	15	2683	2	218	BROOKLYN PARK TRACT 2683	160
53	15	2683	2	219	BROOKLYN PARK TRACT 2683	61
53	15	2683	2	220	BROOKLYN PARK TRACT 2683	99
53	15	2683	3	302	BROOKLYN PARK TRACT 2683	290
53	15	2683	3	303	BROOKLYN PARK TRACT 2683	31
53	15	2683	3	306	BROOKLYN PARK TRACT 2683	66
53	15	2683	3	307	BROOKLYN PARK TRACT 2683	177
53	15	2683	3	310	BROOKLYN PARK TRACT 2683	25
53	15	2683	3	311	BROOKLYN PARK TRACT 2683	85
53	15	2683	3	312	BROOKLYN PARK TRACT 2683	72
53	15	2683	3	313	BROOKLYN PARK TRACT 2683	36
53	15	2683	3	315	BROOKLYN PARK TRACT 2683	40
53	15	2683	3	316	BROOKLYN PARK TRACT 2683	55
53	15	2683	3	317	BROOKLYN PARK TRACT 2683	76
53	15	2683	3	318	BROOKLYN PARK TRACT 2683	714
53	15	2683	3	319	BROOKLYN PARK TRACT 2683	586
53	15	2683	3	320	BROOKLYN PARK TRACT 2683	24
53	15	2683	3	321	BROOKLYN PARK TRACT 2683	64
53	15	2683	3	322	BROOKLYN PARK TRACT 2683	71
53	15	2683	3	323	BROOKLYN PARK TRACT 2683	104
53	15	2683	3	324	BROOKLYN PARK TRACT 2683	132
53	15	2683	3	325	BROOKLYN PARK TRACT 2683	91
53	15	2683	4	401	BROOKLYN PARK TRACT 2683	87
53	15	2683	4	402	BROOKLYN PARK TRACT 2683	201
53	15	2683	4	403	BROOKLYN PARK TRACT 2683	85
53	15	2683	4	404	BROOKLYN PARK TRACT 2683	107
53	35	2092	1	101	CRYSTAL TRACT 2092	54
53	35	2092	1	103	CRYSTAL TRACT 2092	42
53	35	2092	1	104	CRYSTAL TRACT 2092	94

ANALYSIS OF THE REDISTRICTING PLAN FOR MINNESOTA BY THE UNITED STATES  
DISTRICT COURT FOR THE DISTRICT OF MINNESOTA 4-71 CIV. 151

01/20/72

31085

CO MCD TRACT ED BG BLOCK NAME OF UNIT POPULATION

HENNEPIN

CO	MCD	TRACT	ED	BG	BLOCK	NAME OF UNIT	POPULATION
53	20					CHAMPLIN TWP	2429
53	25					CHAMPLIN VILLAGE	2275
53	115					MAPLE GROVE VILLAGE	6275
53	15	2681				BROOKLYN PARK	2224
53	15	2682				BROOKLYN PARK	4834
53	15	2684				BROOKLYN PARK	6140
52	15	2685				BROOKLYN PARK	4228
53	175	2672				OSSEO	2908
53	15	2683	1		101	BROOKLYN PARK TRACT 2683	69
53	15	2683	1		102	BROOKLYN PARK TRACT 2683	121
53	15	2683	1		103	BROOKLYN PARK TRACT 2683	160
53	15	2683	1		104	BROOKLYN PARK TRACT 2683	71
53	15	2683	1		105	BROOKLYN PARK TRACT 2683	32
53	15	2683	1		106	BROOKLYN PARK TRACT 2683	9
53	15	2683	1		107	BROOKLYN PARK TRACT 2683	132
53	15	2683	1		108	BROOKLYN PARK TRACT 2683	73
53	15	2683	1		109	BROOKLYN PARK TRACT 2683	122
53	15	2683	1		110	BROOKLYN PARK TRACT 2683	12
53	15	2683	1		111	BROOKLYN PARK TRACT 2683	31
53	15	2683	1		112	BROOKLYN PARK TRACT 2683	61
53	15	2683	1		113	BROOKLYN PARK TRACT 2683	76
53	15	2683	1		114	BROOKLYN PARK TRACT 2683	55
53	15	2683	1		115	BROOKLYN PARK TRACT 2683	10
53	15	2683	1		116	BROOKLYN PARK TRACT 2683	99
53	15	2683	1		117	BROOKLYN PARK TRACT 2683	120
53	15	2683	1		118	BROOKLYN PARK TRACT 2683	4
53	15	2683	1		119	BROOKLYN PARK TRACT 2683	6
53	15	2683	2		201	BROOKLYN PARK TRACT 2683	1033
53	15	2683	2		202	BROOKLYN PARK TRACT 2683	41
53	15	2683	2		203	BROOKLYN PARK TRACT 2683	82
53	15	2683	2		204	BROOKLYN PARK TRACT 2683	35
53	15	2683	2		205	BROOKLYN PARK TRACT 2683	62
53	15	2683	2		207	BROOKLYN PARK TRACT 2683	83
53	15	2683	2		208	BROOKLYN PARK TRACT 2683	123
53	15	2683	2		209	BROOKLYN PARK TRACT 2683	109
53	15	2683	2		211	BROOKLYN PARK TRACT 2683	107
53	15	2683	2		214	BROOKLYN PARK TRACT 2683	59
53	15	2683	2		215	BROOKLYN PARK TRACT 2683	136
53	15	2683	4		405	BROOKLYN PARK TRACT 2683	43
53	15	2683	4		406	BROOKLYN PARK TRACT 2683	159
53	15	2683	4		407	BROOKLYN PARK TRACT 2683	74
53	15	2683	4		408	BROOKLYN PARK TRACT 2683	146
53	15	2683	4		409	BROOKLYN PARK TRACT 2683	72
53	15	2683	4		410	BROOKLYN PARK TRACT 2683	49
53	15	2683	4		411	BROOKLYN PARK TRACT 2683	32
53	15	2683	4		412	BROOKLYN PARK TRACT 2683	69
53	15	2683	4		413	BROOKLYN PARK TRACT 2683	64
53	15	2683	4		414	BROOKLYN PARK TRACT 2683	153
53	15	2683	4		415	BROOKLYN PARK TRACT 2683	6
53	15	2683	4		416	BROOKLYN PARK TRACT 2683	23
53	15	2683	4		417	BROOKLYN PARK TRACT 2683	9
53	15	2683	4		418	BROOKLYN PARK TRACT 2683	321
53	15	2683	4		419	BROOKLYN PARK TRACT 2683	95
53	15	2683	9		901	BROOKLYN PARK TRACT 2683	174
53	15	2683	9		902	BROOKLYN PARK TRACT 2683	52
53	15	2683	9		903	BROOKLYN PARK TRACT 26	19
53	15	2683	9		906	BROOKLYN PARK TRACT 26	41



ANNEXES TO THE REDEVELOPMENT PLAN OF MINNESOTA BY THE UNITED STATES  
 DISTRICT COURT FOR THE DISTRICT OF MINNESOTA 4-21 CIV. 151

01/20/72

FO	MO	TRACT	FO NO	BLUCK	NAME OF UNIT	POPULATION
HENNEPIN						
53	215	2200			ST LOUIS PARK	721
53	215	2231			ST LOUIS PARK	1594
53	215	2232			ST LOUIS PARK	4170
53	215	2250			ST LOUIS PARK	3396
53	215	2260			ST LOUIS PARK	3023
53	215	2270			ST LOUIS PARK	4395
53	215	2281			ST LOUIS PARK	2278
53	215	2282			ST LOUIS PARK	3119
53	215	2291			ST LOUIS PARK	3670
53	215	2292			ST LOUIS PARK	2098
53	215	2300			ST LOUIS PARK	4191
53	215	2240	1	105	ST LOUIS PARK TRACT 2240	87
53	215	2240	1	106	ST LOUIS PARK TRACT 2240	78
53	215	2240	1	109	ST LOUIS PARK TRACT 2240	97
53	215	2240	1	110	ST LOUIS PARK TRACT 2240	118
53	215	2240	1	111	ST LOUIS PARK TRACT 2240	61
53	215	2240	2	201	ST LOUIS PARK TRACT 2240	37
53	215	2240	2	202	ST LOUIS PARK TRACT 2240	63
53	215	2240	2	203	ST LOUIS PARK TRACT 2240	58
53	215	2240	2	204	ST LOUIS PARK TRACT 2240	76
53	215	2240	2	205	ST LOUIS PARK TRACT 2240	71
53	215	2240	2	206	ST LOUIS PARK TRACT 2240	91
53	215	2240	2	207	ST LOUIS PARK TRACT 2240	90
53	215	2240	2	208	ST LOUIS PARK TRACT 2240	82
53	215	2240	2	209	ST LOUIS PARK TRACT 2240	21
53	215	2240	2	210	ST LOUIS PARK TRACT 2240	91
53	215	2240	2	211	ST LOUIS PARK TRACT 2240	91
53	215	2240	3	301	ST LOUIS PARK TRACT 2240	42
53	215	2240	3	302	ST LOUIS PARK TRACT 2240	59
53	215	2240	3	303	ST LOUIS PARK TRACT 2240	66
53	215	2240	3	304	ST LOUIS PARK TRACT 2240	70
53	215	2240	3	305	ST LOUIS PARK TRACT 2240	57
53	215	2240	3	306	ST LOUIS PARK TRACT 2240	64
53	215	2240	3	307	ST LOUIS PARK TRACT 2240	55
53	215	2240	3	308	ST LOUIS PARK TRACT 2240	23
53	215	2240	3	309	ST LOUIS PARK TRACT 2240	81
53	215	2240	3	310	ST LOUIS PARK TRACT 2240	90
53	215	2240	3	311	ST LOUIS PARK TRACT 2240	78
53	215	2240	4	401	ST LOUIS PARK TRACT 2240	82
53	215	2240	4	402	ST LOUIS PARK TRACT 2240	79
53	215	2240	4	403	ST LOUIS PARK TRACT 2240	69
53	215	2240	4	404	ST LOUIS PARK TRACT 2240	69
53	215	2240	4	405	ST LOUIS PARK TRACT 2240	77
53	215	2240	4	407	ST LOUIS PARK TRACT 2240	97
53	215	2240	4	408	ST LOUIS PARK TRACT 2240	103
53	215	2240	5	510	ST LOUIS PARK TRACT 2240	106
53	215	2240	5	511	ST LOUIS PARK TRACT 2240	88
53	215	2240	5	512	ST LOUIS PARK TRACT 2240	113
53	215	2240	5	513	ST LOUIS PARK TRACT 2240	100

J. S. E.

53	180	2662	2	217	PLYMOUTH	TRACT 2662	8
53	180	2662	2	218	PLYMOUTH	TRACT 2662	36
53	180	2662	2	220	PLYMOUTH	TRACT 2662	5
53	180	2662	2	221	PLYMOUTH	TRACT 2662	148
53	180	2662	2	222	PLYMOUTH	TRACT 2662	84
53	180	2662	1	101	PLYMOUTH	TRACT 2662	82
53	180	2662	1	102	PLYMOUTH	TRACT 2662	50
53	180	2662	1	103	PLYMOUTH	TRACT 2662	28
53	180	2662	1	104	PLYMOUTH	TRACT 2662	15
53	180	2662	1	110	PLYMOUTH	TRACT 2662	308
53	180	2662	1	112	PLYMOUTH	TRACT 2662	20
53	180	2662	1	114	PLYMOUTH	TRACT 2662	64
53	180	2662	1	115	PLYMOUTH	TRACT 2662	58
53	180	2662	1	117	PLYMOUTH	TRACT 2662	92
53	180	2662	1	118	PLYMOUTH	TRACT 2662	8
53	180	2662	1	119	PLYMOUTH	TRACT 2662	196
53	180	2662	1	120	PLYMOUTH	TRACT 2662	82
53	180	2662	2	201	PLYMOUTH	TRACT 2662	23
53	180	2662	2	202	PLYMOUTH	TRACT 2662	58
53	180	2662	2	203	PLYMOUTH	TRACT 2662	59
53	180	2662	2	204	PLYMOUTH	TRACT 2662	67
53	180	2662	2	205	PLYMOUTH	TRACT 2662	107
53	180	2662	2	206	PLYMOUTH	TRACT 2662	24
53	180	2662	2	207	PLYMOUTH	TRACT 2662	114
53	180	2662	2	208	PLYMOUTH	TRACT 2662	104
53	180	2662	2	209	PLYMOUTH	TRACT 2662	188
53	180	2662	2	210	PLYMOUTH	TRACT 2662	58
53	180	2662	2	211	PLYMOUTH	TRACT 2662	64
53	180	2662	2	212	PLYMOUTH	TRACT 2662	16
53	180	2662	2	213	PLYMOUTH	TRACT 2662	145
53	180	2662	2	214	PLYMOUTH	TRACT 2662	137
53	180	2662	2	216	PLYMOUTH	TRACT 2662	152
53	180	2662	2	217	PLYMOUTH	TRACT 2662	6
53	180	2662	2	218	PLYMOUTH	TRACT 2662	33
53	180	2662	2	219	PLYMOUTH	TRACT 2662	105
53	180	2662	2	220	PLYMOUTH	TRACT 2662	5
53	180	2662	2	228	PLYMOUTH	TRACT 2662	122
53	215	2240	1	101	ST LOUIS PARK	TRACT 2240	295
53	215	2240	1	102	ST LOUIS PARK	TRACT 2240	63
53	215	2240	1	103	ST LOUIS PARK	TRACT 2240	89
53	215	2240	1	104	ST LOUIS PARK	TRACT 2240	86
53	215	2240	1	107	ST LOUIS PARK	TRACT 2240	99
53	215	2240	1	108	ST LOUIS PARK	TRACT 2240	96
53	215	2240	4	406	ST LOUIS PARK	TRACT 2240	677
53	215	2240	4	409	ST LOUIS PARK	TRACT 2240	98
53	215	2240	4	410	ST LOUIS PARK	TRACT 2240	97
53	215	2240	5	501	ST LOUIS PARK	TRACT 2240	90
53	215	2240	5	502	ST LOUIS PARK	TRACT 2240	94
53	215	2240	5	503	ST LOUIS PARK	TRACT 2240	91
53	215	2240	5	504	ST LOUIS PARK	TRACT 2240	100
53	215	2240	5	505	ST LOUIS PARK	TRACT 2240	75
53	215	2240	5	506	ST LOUIS PARK	TRACT 2240	116
53	215	2240	5	507	ST LOUIS PARK	TRACT 2240	104
53	215	2240	5	508	ST LOUIS PARK	TRACT 2240	92
53	215	2240	5	509	ST LOUIS PARK	TRACT 2240	126

3.083

ANALYSIS OF THE REPRESENTATIVE PLAN FOR MINNESOTA BY THE UNITED STATES  
 DISTRICT COURT FOR THE DISTRICT OF MINNESOTA 4-21 CIV. 121

CO	CON	TRACT	FD NO	BLUCK	NAME OF UNIT	POPULATION
HENNEPIN						
53	70	2161			GOLDEN VALLEY	3329
53	70	2190			GOLDEN VALLEY	4167
53	140	2631			MINNETONKA	1229
53	140	2641			MINNETONKA	4465
53	215	2211			ST LOUIS PARK	2947
53	215	2212			ST LOUIS PARK	2844
53	215	2220			ST LOUIS PARK	5108
53	140	2642	1		MINNETONKA	1430
53	140	2642	2		MINNETONKA	1108
53	140	2632	1	104	MINNETONKA TRACT 2632	29
53	140	2632	1	105	MINNETONKA TRACT 2632	420
53	140	2632	1	106	MINNETONKA TRACT 2632	21
53	140	2632	1	107	MINNETONKA TRACT 2632	215
53	140	2632	1	109	MINNETONKA TRACT 2632	41
53	140	2632	1	111	MINNETONKA TRACT 2632	45
53	140	2632	1	113	MINNETONKA TRACT 2632	89
53	140	2632	1	114	MINNETONKA TRACT 2632	23
53	140	2632	1	115	MINNETONKA TRACT 2632	48
53	140	2632	1	116	MINNETONKA TRACT 2632	62
53	140	2632	4	404	MINNETONKA TRACT 2632	27
53	140	2632	4	405	MINNETONKA TRACT 2632	40
53	140	2632	4	406	MINNETONKA TRACT 2632	53
53	140	2632	4	407	MINNETONKA TRACT 2632	29
53	140	2632	4	408	MINNETONKA TRACT 2632	14
53	140	2632	4	409	MINNETONKA TRACT 2632	66
53	140	2632	4	410	MINNETONKA TRACT 2632	33
53	140	2632	4	411	MINNETONKA TRACT 2632	170
53	140	2632	4	412	MINNETONKA TRACT 2632	91
53	140	2632	4	413	MINNETONKA TRACT 2632	79
53	180	2652	1	101	PLYMOUTH TRACT 2652	231
53	180	2652	1	102	PLYMOUTH TRACT 2652	21
53	180	2652	1	107	PLYMOUTH TRACT 2652	196
53	180	2652	1	109	PLYMOUTH TRACT 2652	76
53	180	2652	1	110	PLYMOUTH TRACT 2652	72
53	180	2652	1	111	PLYMOUTH TRACT 2652	165
53	180	2652	1	112	PLYMOUTH TRACT 2652	109
53	180	2652	1	113	PLYMOUTH TRACT 2652	120
53	180	2652	1	114	PLYMOUTH TRACT 2652	119
53	180	2652	1	115	PLYMOUTH TRACT 2652	56
53	180	2652	1	116	PLYMOUTH TRACT 2652	51
53	180	2652	1	117	PLYMOUTH TRACT 2652	70
53	180	2652	1	118	PLYMOUTH TRACT 2652	72
53	180	2652	1	119	PLYMOUTH TRACT 2652	54
53	180	2652	1	120	PLYMOUTH TRACT 2652	8
53	180	2652	2	201	PLYMOUTH TRACT 2652	101
53	180	2652	2	202	PLYMOUTH TRACT 2652	8
53	180	2652	2	203	PLYMOUTH TRACT 2652	34
53	180	2652	2	204	PLYMOUTH TRACT 2652	29
53	180	2652	2	205	PLYMOUTH TRACT 2652	12
53	180	2652	2	206	PLYMOUTH TRACT 2652	20
53	180	2652	2	207	PLYMOUTH TRACT 2652	125
53	180	2652	2	208	PLYMOUTH TRACT 2652	59
53	180	2652	2	209	PLYMOUTH TRACT 2652	48
53	180	2652	2	210	PLYMOUTH TRACT 2652	680
53	180	2652	2	211	PLYMOUTH TRACT 2652	7
53	180	2652	2	212	PLYMOUTH TRACT 2652	85
53	180	2652	2	216	PLYMOUTH TRACT 2652	21

165	2152	204	NEW HOPE	TRACT 2152	154
165	2152	205	NEW HOPE	TRACT 2152	54
165	2152	206	NEW HOPE	TRACT 2152	62
165	2152	208	NEW HOPE	TRACT 2152	56
165	2152	209	NEW HOPE	TRACT 2152	59
165	2152	210	NEW HOPE	TRACT 2152	55
165	2152	211	NEW HOPE	TRACT 2152	12
165	2152	212	NEW HOPE	TRACT 2152	136
165	2152	213	NEW HOPE	TRACT 2152	257
165	2152	214	NEW HOPE	TRACT 2152	270
180	2652	215	NEW HOPE	TRACT 2152	8
180	2652	305	PLYMOUTH	TRACT 2652	22
180	2662	311	PLYMOUTH	TRACT 2662	9
180	2662	221	PLYMOUTH	TRACT 2662	705
180	2662	222	PLYMOUTH	TRACT 2662	59
180	2662	224	PLYMOUTH	TRACT 2662	270
180	2662	225	PLYMOUTH	TRACT 2662	31
180	2662	227	PLYMOUTH	TRACT 2662	32
180	2662	301	PLYMOUTH	TRACT 2662	53
180	2662	303	PLYMOUTH	TRACT 2662	602
180	2662	304	PLYMOUTH	TRACT 2662	20
180	2662	305	PLYMOUTH	TRACT 2662	41
180	2662	307	PLYMOUTH	TRACT 2662	26
180	2662	310	PLYMOUTH	TRACT 2662	32
180	2662	311	PLYMOUTH	TRACT 2662	21
180	2662	312	PLYMOUTH	TRACT 2662	80
180	2662	313	PLYMOUTH	TRACT 2662	24
180	2662	315	PLYMOUTH	TRACT 2662	706
180	2662	402	PLYMOUTH	TRACT 2662	19
180	2662	403	PLYMOUTH	TRACT 2662	103
180	2662	404	PLYMOUTH	TRACT 2662	65
180	2662	406	PLYMOUTH	TRACT 2662	53
180	2662	407	PLYMOUTH	TRACT 2662	89
180	2662	409	PLYMOUTH	TRACT 2662	4
180	2662	410	PLYMOUTH	TRACT 2662	58
180	2662	411	PLYMOUTH	TRACT 2662	60
180	2662	412	PLYMOUTH	TRACT 2662	47
180	2662	413	PLYMOUTH	TRACT 2662	69
180	2662	414	PLYMOUTH	TRACT 2662	46
180	2662	415	PLYMOUTH	TRACT 2662	100
180	2662	416	PLYMOUTH	TRACT 2662	90
180	2662	417	PLYMOUTH	TRACT 2662	8
180	2662	418	PLYMOUTH	TRACT 2662	41
180	2662	419	PLYMOUTH	TRACT 2662	29
180	2662	421	PLYMOUTH	TRACT 2662	44
180	2662	422	PLYMOUTH	TRACT 2662	87
180	2662	423	PLYMOUTH	TRACT 2662	42
180	2662	901	PLYMOUTH	TRACT 2662	592
180	2662	902	PLYMOUTH	TRACT 2662	35
180	2662	903	PLYMOUTH	TRACT 2662	34
180	2662	904	PLYMOUTH	TRACT 2662	320
180	2662	908	PLYMOUTH	TRACT 2662	64
180	2662	909	PLYMOUTH	TRACT 2662	14
180	2662	910	PLYMOUTH	TRACT 2662	151
180	2662	911	PLYMOUTH	TRACT 2662	69
180	2662	914	PLYMOUTH	TRACT 2662	25
180	2662	915	PLYMOUTH	TRACT 2662	15
180	2662	916	PLYMOUTH	TRACT 2662	68
180	2662	918	PLYMOUTH	TRACT 2662	133
180	2662	919	PLYMOUTH	TRACT 2662	8
180	2662	920	PLYMOUTH	TRACT 2662	13
180	2662	922	PLYMOUTH	TRACT 2662	25
180	2662	924	PLYMOUTH	TRACT 2662	57
180	2662	926	PLYMOUTH	TRACT 2662	16
180	2662	927	PLYMOUTH	TRACT 2662	7
180	2662	928	PLYMOUTH	TRACT 2	33

0.81

ANALYSIS OF THE REDISTRICTING PLAN FOR MINNESOTA BY THE UNITED STATES  
 DISTRICT COURT FOR THE DISTRICT OF MINNESOTA 4-71 CIV. 151

617672

CO	MCD	TRACT	FD	BLUCK	NAME OF UNIT	POPULATION
HENNEPIN						
53	165	2153			NEW HOPE	6211
53	165	2154			NEW HOPE	4477
53	165	2155			NEW HOPE	4806
53	180	2651			PLYMOUTH	6286
53	180	2661			PLYMOUTH	1251
53	35	2092	2	214	CRYSTAL TRACT 2092	181
53	165	2151	1	103	NEW HOPE TRACT 2151	37
53	165	2151	1	104	NEW HOPE TRACT 2151	297
53	165	2151	1	105	NEW HOPE TRACT 2151	500
53	165	2151	1	106	NEW HOPE TRACT 2151	47
53	165	2151	1	107	NEW HOPE TRACT 2151	82
53	165	2151	1	108	NEW HOPE TRACT 2151	244
53	165	2151	1	109	NEW HOPE TRACT 2151	342
53	165	2151	1	110	NEW HOPE TRACT 2151	48
53	165	2151	1	111	NEW HOPE TRACT 2151	43
53	165	2151	1	112	NEW HOPE TRACT 2151	29
53	165	2151	1	113	NEW HOPE TRACT 2151	129
53	165	2151	1	114	NEW HOPE TRACT 2151	96
53	165	2151	1	115	NEW HOPE TRACT 2151	95
53	165	2151	1	116	NEW HOPE TRACT 2151	235
53	165	2151	1	117	NEW HOPE TRACT 2151	8
53	165	2151	1	118	NEW HOPE TRACT 2151	6
53	165	2151	1	119	NEW HOPE TRACT 2151	541
53	165	2151	1	120	NEW HOPE TRACT 2151	163
53	165	2151	1	121	NEW HOPE TRACT 2151	63
53	165	2151	1	122	NEW HOPE TRACT 2151	197
53	165	2151	2	201	NEW HOPE TRACT 2151	93
53	165	2151	2	202	NEW HOPE TRACT 2151	125
53	165	2151	2	203	NEW HOPE TRACT 2151	105
53	165	2151	2	204	NEW HOPE TRACT 2151	13
53	165	2151	2	205	NEW HOPE TRACT 2151	185
53	165	2151	2	206	NEW HOPE TRACT 2151	146
53	165	2151	2	207	NEW HOPE TRACT 2151	135
53	165	2151	2	208	NEW HOPE TRACT 2151	143
53	165	2151	2	209	NEW HOPE TRACT 2151	157
53	165	2151	2	210	NEW HOPE TRACT 2151	66
53	165	2151	2	211	NEW HOPE TRACT 2151	150
53	165	2151	2	212	NEW HOPE TRACT 2151	84
53	165	2151	2	213	NEW HOPE TRACT 2151	58
53	165	2151	2	214	NEW HOPE TRACT 2151	95
53	165	2151	2	215	NEW HOPE TRACT 2151	137
53	165	2151	2	216	NEW HOPE TRACT 2151	126
53	165	2151	2	217	NEW HOPE TRACT 2151	93
53	165	2152	1	105	NEW HOPE TRACT 2152	156
53	165	2152	1	106	NEW HOPE TRACT 2152	52
53	165	2152	1	107	NEW HOPE TRACT 2152	147
53	165	2152	1	108	NEW HOPE TRACT 2152	92
53	165	2152	1	109	NEW HOPE TRACT 2152	88
53	165	2152	1	111	NEW HOPE TRACT 2152	54
53	165	2152	1	112	NEW HOPE TRACT 2152	114
53	165	2152	1	113	NEW HOPE TRACT 2152	99
53	165	2152	1	114	NEW HOPE TRACT 2152	122
53	165	2152	1	115	NEW HOPE TRACT 2152	32
53	165	2152	1	116	NEW HOPE TRACT 2152	176
53	165	2152	1	117	NEW HOPE TRACT 2152	50
53	165	2152	1	119	NEW HOPE TRACT 2152	2
53	165	2152	2	203	NEW HOPE TRACT 2152	148

80

ANALYSIS OF THE REDISTRICTING PLAN FOR MINNESOTA BY THE UNITED STATES  
 DISTRICT COURT FOR THE DISTRICT OF MINNESOTA 4-71 CIV. 151

01/20/72

CO	MCD	TRACT	FD HG	BLOCK	NAME OF UNIT	POPULATION
WASHINGTON						
163	30				COTTAGE GROVE VILLAGE	13419
163	65				GREY CLOUD ISLAND TWP	389
163	95				LANDFALL VILLAGE	671
163	120				NEWPORT VILLAGE	2922
163	165				ST PAUL PARK VILLAGE	5587
163	191				WOODBURY VILLAGE	6184
163	136	7092			OAKDALE	5682
163	136	7093		104	OAKDALE	34
163	136	7093		105	TRACT 7093	46
163	136	7093		106	TRACT 7093	76
163	136	7093		107	TRACT 7093	33
163	136	7093		108	TRACT 7093	23
163	136	7093		109	TRACT 7093	37
163	136	7093		110	TRACT 7093	29
163	136	7093		111	TRACT 7093	28
163	136	7093		901	TRACT 7093	198
163	136	7093		902	TRACT 7093	3
163	136	7093		903	TRACT 7093	421
163	136	7093		904	TRACT 7093	187
163	136	7093		905	TRACT 7093	9

01/20

35978 DEV= -261 %DEV= -.72

DIST 22-C

ANALYSIS OF THE REDISTRICTING PLAN FOR MINNESOTA BY THE UNITED STATES  
 DISTRICT COURT FOR THE DISTRICT OF MINNESOTA 4-71 CIV. 151

01/20/72

CO	MCD	TRACT	FD	BG	BLOCK	NAME OF UNIT	POPULATION
WASHINGTON							
163		5				AFTON TWP	1745
163		10				AFTON VILLAGE	248
163		15				BAYPORT VILLAGE	2987
163		20				BAYTOWN TWP	723
163		40				DENMARK TWP	923
163		50				FOREST LAKE TWP	2990
163		55				FOREST LAKE VILLAGE	3207
163		68				HASTINGS CITY 2PART+	16
163		75				LAKE ELMO VILLAGE	4032
163		78				LAKELAND SHORES VILLAGE	72
163		80				LAKELAND VILLAGE	962
163		90				LAKE ST CROIX BEACH VILLAG	1111
163		110				MARINE-ON-ST CROIX VILLAGE	513
163		115				MAY TWP	1298
163		125				NEW SCANDIA TWP	1513
163		145				OAK PARK HEIGHTS VILLAGE	1238
163		160				ST MARYS POINT VILLAGE	319
163		170				STILLWATER CITY	10191
163		175				STILLWATER TWP	1014
163		180				WEST LAKELAND TWP	772

31078

DIST 22-B

35874 DEV# -365 %DEV# -1.01

123	95	4032	3	312	WHITE BEAR LAKE	TRACT 4032	73
123	95	4032	3	313	WHITE BEAR LAKE	TRACT 4032	56
123	95	4032	3	314	WHITE BEAR LAKE	TRACT 4032	242
123	95	4032	3	315	WHITE BEAR LAKE	TRACT 4032	213
123	95	4032	3	316	WHITE BEAR LAKE	TRACT 4032	140
123	95	4032	3	317	WHITE BEAR LAKE	TRACT 4032	120
123	95	4032	3	318	WHITE BEAR LAKE	TRACT 4032	106
123	95	4032	3	319	WHITE BEAR LAKE	TRACT 4032	74
123	95	4032	3	320	WHITE BEAR LAKE	TRACT 4032	65
123	95	4032	3	322	WHITE BEAR LAKE	TRACT 4032	52
123	95	4032	3	323	WHITE BEAR LAKE	TRACT 4032	480
123	95	4032	3	324	WHITE BEAR LAKE	TRACT 4032	5
123	95	4032	3	326	WHITE BEAR LAKE	TRACT 4032	37
123	95	4032	3	327	WHITE BEAR LAKE	TRACT 4032	4

WASHINGTON

163	136	7093		101	OAKDALE	TRACT 7093	20
163	136	7093		102	OAKDALE	TRACT 7093	5
163	136	7093		906	OAKDALE	TRACT 7093	396
163	136	7093		910	OAKDALE	TRACT 7093	77

DIST 22-A

35895 DEV= -344 %DEV= -.55

3207



ANALYSIS OF THE REDISTRICTING PLAN FOR MINNESOTA BY THE UNITED STATES  
 DISTRICT COURT FOR THE DISTRICT OF MINNESOTA 4-71 CIV. 151

01/20/72

0.870

CO	CD	TRACT	FD	HG	BLUCK	NAME OF UNIT	POPULATION
WASHINGTON							
163	60					GRANT TWP	1797
RAMSEY							
123	95	4031				WHITE BEAR LAKE	2498
123	95	4041				WHITE BEAR LAKE	4192
123	95	4051				WHITE BEAR LAKE	2749
123	95	4052				WHITE BEAR LAKE	3369
123	100	4010				WHITE BEAR TWP	2864
123	100	4020				WHITE BEAR TWP	2240
WASHINGTON							
163	100	7031				LINCOLN TWP	728
163	150	7022				ONEKA TWP	2669
163	182	7032				WHITE BEAR LAKE	5404
RAMSEY							
123	95	4032	1		101	WHITE BEAR LAKE TRACT 4032	207
123	95	4032	1		102	WHITE BEAR LAKE TRACT 4032	146
123	95	4032	1		104	WHITE BEAR LAKE TRACT 4032	90
123	95	4032	1		105	WHITE BEAR LAKE TRACT 4032	84
123	95	4032	1		106	WHITE BEAR LAKE TRACT 4032	116
123	95	4032	1		107	WHITE BEAR LAKE TRACT 4032	98
123	95	4032	1		109	WHITE BEAR LAKE TRACT 4032	110
123	95	4032	1		111	WHITE BEAR LAKE TRACT 4032	182
123	95	4032	1		112	WHITE BEAR LAKE TRACT 4032	163
123	95	4032	1		113	WHITE BEAR LAKE TRACT 4032	166
123	95	4032	1		114	WHITE BEAR LAKE TRACT 4032	141
123	95	4032	2		204	WHITE BEAR LAKE TRACT 4032	185
123	95	4032	2		205	WHITE BEAR LAKE TRACT 4032	30
123	95	4032	2		206	WHITE BEAR LAKE TRACT 4032	165
123	95	4032	2		207	WHITE BEAR LAKE TRACT 4032	79
123	95	4032	2		208	WHITE BEAR LAKE TRACT 4032	362
123	95	4032	2		212	WHITE BEAR LAKE TRACT 4032	133
123	95	4032	2		213	WHITE BEAR LAKE TRACT 4032	116
123	95	4032	2		215	WHITE BEAR LAKE TRACT 4032	127
123	95	4032	2		216	WHITE BEAR LAKE TRACT 4032	194
123	95	4032	2		218	WHITE BEAR LAKE TRACT 4032	73
123	95	4032	2		219	WHITE BEAR LAKE TRACT 4032	88
123	95	4032	2		223	WHITE BEAR LAKE TRACT 4032	152
123	95	4032	2		224	WHITE BEAR LAKE TRACT 4032	79
123	95	4032	2		225	WHITE BEAR LAKE TRACT 4032	146
123	95	4032	2		226	WHITE BEAR LAKE TRACT 4032	127
123	95	4032	2		227	WHITE BEAR LAKE TRACT 4032	263
123	95	4032	3		301	WHITE BEAR LAKE TRACT 4032	92
123	95	4032	3		302	WHITE BEAR LAKE TRACT 4032	209
123	95	4032	3		303	WHITE BEAR LAKE TRACT 4032	226
123	95	4032	3		304	WHITE BEAR LAKE TRACT 4032	106
123	95	4032	3		305	WHITE BEAR LAKE TRACT 4032	53
123	95	4032	3		306	WHITE BEAR LAKE TRACT 4032	159
123	95	4032	3		307	WHITE BEAR LAKE TRACT 4032	59
123	95	4032	3		308	WHITE BEAR LAKE TRACT 4032	51
123	95	4032	3		309	WHITE BEAR LAKE TRACT 4032	305
123	95	4032	3		310	WHITE BEAR LAKE TRACT 4032	46
123	95	4032	3		311	WHITE BEAR LAKE TRACT 4032	92

ANALYSIS OF THE RE-DISTRICTING PLAN FOR MINNESOTA BY THE UNITED STATES  
 DISTRICT COURT FOR THE DISTRICT OF MINNESOTA 4-71 CIV. 151

01/20/72

CD	MCD	TRACT	FD HG	BLUCK	NAME OF UNIT	POPULATION
----	-----	-------	-------	-------	--------------	------------

ANOKA

36076

3	110				SPRING LAKE PARK VILLAGE 2	6319
3	20	5081			BLAINE	6224
3	20	5082			BLAINE	5925
3	20	5083			BLAINE	4904
3	55	5111			FRIDLEY	4403
3	55	5112			FRIDLEY	6308
3	55	5113			FRIDLEY	2319

DIST 21-C

36402 DEV= 163 %DEV= .45

ANALYSIS OF THE REDISTRICTING PLAN FOR MINNESOTA BY THE UNITED STATES DISTRICT COURT FOR THE DISTRICT OF MINNESOTA 4-71 CIV. 151

01/20/72

POPULATION

NAME OF UNIT

BLCK

ED RG

TRACT

MGN

CO

ANOKA  
 CENTERVILLE VILLAGE  
 CIRCLE PINES VILLAGE  
 COLUMBUS TWP  
 EAST BETHEL VILLAGE  
 HAM LAKE TWP  
 LEXINGTON VILLAGE  
 LINO LAKES VILLAGE  
 LINWOOD TWP  
 ANOKA  
 ANOKA  
 ANOKA  
 ANOKA  
 BLAINE  
 GROW TWP

30	3
35	3
45	3
51	3
65	3
75	3
80	3
85	3
5	3
5	3
5	3
5040	3
5051	3
5084	3
5021	3

DIST 21-A

534  
 391A  
 1999  
 2586  
 3327  
 2140  
 3692  
 1004  
 415  
 3624  
 3461  
 3567  
 6560

DEV=

588

%DEV=

1.62

30073

ANALYSIS OF THE REDISTRICTING PLAN FOR MINNESOTA BY THE UNITED STATES DISTRICT COURT FOR THE DISTRICT OF MINNESOTA 4-71 CIV. 151

01/20/72

CU MCD TRACT FD RG BLOCK NAME OF UNIT POPULATION

ANOKA

COON RAPIDS CITY

30505  
5795

50  
3  
5052

DIST 21-B

36300 DEV# 61 DEV# 17

01/27

ANALYSIS OF THE REDISTRICTING PLAN FOR MINNESOTA BY THE UNITED STATES  
 DISTRICT COURT FOR THE DISTRICT OF MINNESOTA 4-71, CIV. 151

01/20/72

CO	MCD	TRACT	ED	BG	HLUCK	NAME OF UNIT	POPULATION		
49						GOODHUE	34763		
						DAKOTA		3072	
37	20					DOUGLAS TWP	552		
37	110					MIESVILLE VILLAGE	192		
37	125					RANDOLPH TWP	267		
37	130					RANDOLPH VILLAGE	350		
DIST 20-C							36124	DEV=	-115
								%DEV=	-.32

ANALYSIS OF THE REDISTRICTING PLAN FOR MINNESOTA BY THE UNITED STATES  
 DISTRICT COURT FOR THE DISTRICT OF MINNESOTA 4-71 CIV. 151

01/20/72

CO MCD TRACT FD HG BLUCK NAME OF UNIT POPULATION

DAKOTA

36072

CO	MCD	TRACT	FD HG	BLUCK	NAME OF UNIT	POPULATION
37					CASTLE ROCK TWP	1235
37					COATES VILLAGE	212
37					EMPIRE TWP	1136
37					HAMPTON TWP	595
37					HAMPTON VILLAGE	369
37					HASTINGS CITY 2PART+	12179
37					INVER GROVE HEIGHTS VILLAG	12148
37					MARSHAN TWP	1186
37					NEW TRIER VILLAGE	153
37					NININGER TWP	554
37					RAVENNA TWP	550
37					ROSEMOUNT TWP	2697
37					ROSEMOUNT VILLAGE	1337
37					SCIOTA TWP	213
37					SUNFISH LAKE VILLAGE	269
37					VERMILLION TWP	779
37					VERMILLION VILLAGE	359
37					WATERFORD TWP	521
37	155	6042		101	SOUTH ST PAUL TRACT 6042	20
37	155	6042		102	SOUTH ST PAUL TRACT 6042	5
37	155	6042		103	SOUTH ST PAUL TRACT 6042	89
37	155	6042		121	SOUTH ST PAUL TRACT 6042	31
37	155	6042		201	SOUTH ST PAUL TRACT 6042	40
37	155	6042		203	SOUTH ST PAUL TRACT 6042	34
37	155	6042		905	SOUTH ST PAUL TRACT 6042	89

DIST 20-8

36800 DEV= 561 %DEV= 1.55

37	155	6042
37	155	6042
37	155	6042
37	155	6042
37	155	6042
37	155	6042
37	155	6042
37	155	6042
37	155	6042

506	SOUTH ST PAUL	TRACT 6042	90
507	SOUTH ST PAUL	TRACT 6042	76
508	SOUTH ST PAUL	TRACT 6042	107
509	SOUTH ST PAUL	TRACT 6042	69
510	SOUTH ST PAUL	TRACT 6042	108
511	SOUTH ST PAUL	TRACT 6042	62
512	SOUTH ST PAUL	TRACT 6042	83
513	SOUTH ST PAUL	TRACT 6042	49

61070

DIST 20-A

36887 DEV= 648 %DEV= 1.79

ANALYSIS OF THE REDISTRICTING PLAN FOR MINNESOTA BY THE UNITED STATES  
 DISTRICT COURT FOR THE DISTRICT OF MINNESOTA 4-71 CIV. 151

01/20/72

CO	MCD	TRACT	ED BG	HLUCK	NAME OF UNIT	POPULATION
DAKOTA						
37	155	6021			SOUTH ST PAUL	
37	155	6022			SOUTH ST PAUL	3033
37	155	6031			SOUTH ST PAUL	3775
37	155	6032			SOUTH ST PAUL	5402
37	155	6041			SOUTH ST PAUL	4241
37	180	6011			SOUTH ST PAUL	3203
37	180	6014			WEST ST PAUL	4144
37	180	6015			WEST ST PAUL	4051
37	155	6042			WEST ST PAUL	3984
37	155	6042	104		SOUTH ST PAUL TRACT 6042	59
37	155	6042	107		SOUTH ST PAUL TRACT 6042	69
37	155	6042	108		SOUTH ST PAUL TRACT 6042	71
37	155	6042	109		SOUTH ST PAUL TRACT 6042	91
37	155	6042	111		SOUTH ST PAUL TRACT 6042	94
37	155	6042	112		SOUTH ST PAUL TRACT 6042	116
37	155	6042	113		SOUTH ST PAUL TRACT 6042	26
37	155	6042	114		SOUTH ST PAUL TRACT 6042	74
37	155	6042	115		SOUTH ST PAUL TRACT 6042	76
37	155	6042	116		SOUTH ST PAUL TRACT 6042	87
37	155	6042	117		SOUTH ST PAUL TRACT 6042	362
37	155	6042	118		SOUTH ST PAUL TRACT 6042	8
37	155	6042	120		SOUTH ST PAUL TRACT 6042	61
37	155	6042	213		SOUTH ST PAUL TRACT 6042	130
37	155	6042	214		SOUTH ST PAUL TRACT 6042	97
37	155	6042	215		SOUTH ST PAUL TRACT 6042	122
37	155	6042	216		SOUTH ST PAUL TRACT 6042	96
37	155	6042	301		SOUTH ST PAUL TRACT 6042	80
37	155	6042	302		SOUTH ST PAUL TRACT 6042	90
37	155	6042	303		SOUTH ST PAUL TRACT 6042	128
37	155	6042	304		SOUTH ST PAUL TRACT 6042	36
37	155	6042	305		SOUTH ST PAUL TRACT 6042	92
37	155	6042	306		SOUTH ST PAUL TRACT 6042	94
37	155	6042	307		SOUTH ST PAUL TRACT 6042	81
37	155	6042	308		SOUTH ST PAUL TRACT 6042	91
37	155	6042	309		SOUTH ST PAUL TRACT 6042	15
37	155	6042	310		SOUTH ST PAUL TRACT 6042	99
37	155	6042	311		SOUTH ST PAUL TRACT 6042	62
37	155	6042	312		SOUTH ST PAUL TRACT 6042	66
37	155	6042	313		SOUTH ST PAUL TRACT 6042	99
37	155	6042	314		SOUTH ST PAUL TRACT 6042	81
37	155	6042	315		SOUTH ST PAUL TRACT 6042	80
37	155	6042	316		SOUTH ST PAUL TRACT 6042	94
37	155	6042	317		SOUTH ST PAUL TRACT 6042	100
37	155	6042	401		SOUTH ST PAUL TRACT 6042	77
37	155	6042	402		SOUTH ST PAUL TRACT 6042	76
37	155	6042	403		SOUTH ST PAUL TRACT 6042	78
37	155	6042	404		SOUTH ST PAUL TRACT 6042	78
37	155	6042	405		SOUTH ST PAUL TRACT 6042	80
37	155	6042	406		SOUTH ST PAUL TRACT 6042	82
37	155	6042	407		SOUTH ST PAUL TRACT 6042	86
37	155	6042	408		SOUTH ST PAUL TRACT 6042	70
37	155	6042	409		SOUTH ST PAUL TRACT 6042	70
37	155	6042	410		SOUTH ST PAUL TRACT 6042	77
37	155	6042	411		SOUTH ST PAUL TRACT 6042	140
37	155	6042	412		SOUTH ST PAUL TRACT 6042	105
37	155	6042	413		SOUTH ST PAUL TRACT 6042	32
37	155	6042	501		SOUTH ST PAUL TRACT 6042	47
37	155	6042	503		SOUTH ST PAUL TRACT 6042	285

0166



ANNEXURE TO THE REDISTRICTING PLAN FOR MINNESOTA BY THE UNITED STATES  
 CONSTITUTIONAL COMMISSION FOR THE DISTRICT OF MINNESOTA 4-71 CIV. 151

01/20/72

CO MCD TRACT PD HG BLOCK NAME OF UNIT POPULATION

DAKOTA

3' 00'

CO	MCD	TRACT	PD	HG	BLOCK	NAME OF UNIT	POPULATION
37	2					APPLE VALLEY VILLAGE	8502
37	25					EAGAN TWP	10398
37	106					MENDOTA VILLAGE	327
37	6	6072				BURNSVILLE	4837
37	6	6076				BURNSVILLE	6008
37	6	6078				BURNSVILLE	1005
37	105	6062				MENDOTA HEIGHTS	2169
37	6	6071			101	BURNSVILLE	0
37	6	6071			103	BURNSVILLE TRACT 6071	134
37	6	6071			104	BURNSVILLE TRACT 6071	59
37	6	6071			105	BURNSVILLE TRACT 6071	167
37	6	6071			106	BURNSVILLE TRACT 6071	29
37	6	6071			107	BURNSVILLE TRACT 6071	49
37	6	6071			108	BURNSVILLE TRACT 6071	43
37	6	6071			109	BURNSVILLE TRACT 6071	177
37	6	6071			110	BURNSVILLE TRACT 6071	175
37	6	6071			111	BURNSVILLE TRACT 6071	204
37	6	6071			112	BURNSVILLE TRACT 6071	23
37	6	6071			114	BURNSVILLE TRACT 6071	358
37	6	6071			115	BURNSVILLE TRACT 6071	23
37	6	6071			116	BURNSVILLE TRACT 6071	97
37	6	6071			117	BURNSVILLE TRACT 6071	34
37	6	6071			118	BURNSVILLE TRACT 6071	58
37	6	6071			119	BURNSVILLE TRACT 6071	41
37	6	6071			120	BURNSVILLE TRACT 6071	64
37	6	6071			121	BURNSVILLE TRACT 6071	713

DIST 19-C

35694 DEV= -545 %DEV= -1.50

ANALYSIS OF THE REDISTRICTING PLAN FOR MINNESOTA BY THE UNITED STATES  
 DISTRICT COURT FOR THE DISTRICT OF MINNESOTA 4-71 CIV. 151

01/20/72

CO	MCD	TRACT	FD HG	BLOCK	NAME OF UNIT	POPULATION
DAKOTA						
37	35				EUREKA TWP	860
37	40				FARMINGTON VILLAGE	3104
37	45				GREENVALE TWP	624
37	80				LAKEVILLE VILLAGE	7556
SCOTT						
139	25				CREDIT RIVER TWP	1165
139	30				EAGLE CREEK TWP	2215
139	35				ELKO VILLAGE	115
139	50				JACKSON TWP	1578
139	65				NEW MARKET TWP	1451
139	82				SAVAGE VILLAGE	3611
139	85				SHAKOPEE CITY	6876
DAKOTA						
37	6	6077			BURNSVILLE	3013
SCOTT						
139	90		17130		PRIOR LAKE	1000
139	90		17132		PRIOR LAKE	99
DAKOTA						
37	6	6071		201	BURNSVILLE TRACT 6071	335
37	6	6071		202	BURNSVILLE TRACT 6071	31
37	6	6071		203	BURNSVILLE TRACT 6071	55
37	6	6071		204	BURNSVILLE TRACT 6071	324
37	6	6071		205	BURNSVILLE TRACT 6071	2
37	6	6071		206	BURNSVILLE TRACT 6071	11
37	6	6071		207	BURNSVILLE TRACT 6071	31
37	6	6071		208	BURNSVILLE TRACT 6071	109
37	6	6071		209	BURNSVILLE TRACT 6071	92
37	6	6071		210	BURNSVILLE TRACT 6071	84
37	6	6071		211	BURNSVILLE TRACT 6071	64
37	6	6071		212	BURNSVILLE TRACT 6071	297
37	6	6071		213	BURNSVILLE TRACT 6071	72
37	6	6071		214	BURNSVILLE TRACT 6071	35
37	6	6071		215	BURNSVILLE TRACT 6071	2
37	6	6071		216	BURNSVILLE TRACT 6071	40
37	6	6071		217	BURNSVILLE TRACT 6071	14
37	6	6071		218	BURNSVILLE TRACT 6071	52
37	6	6071		220	BURNSVILLE TRACT 6071	77
37	6	6071		221	BURNSVILLE TRACT 6071	102
37	6	6071		222	BURNSVILLE TRACT 6071	75
37	6	6071		223	BURNSVILLE TRACT 6071	190
37	6	6071		224	BURNSVILLE TRACT 6071	21
37	6	6071		225	BURNSVILLE TRACT 6071	507
37	6	6071		901	BURNSVILLE TRACT 6071	7

3:67

DIST 19-H

ANALYSIS OF THE REDISTRICTING PLAN FOR MINNESOTA BY THE UNITED STATES  
 DISTRICT COURT FOR THE DISTRICT OF MINNESOTA 4-71 CIV. 151

01/20/72

CO	MCD	TRACT	FD HG	BLUCK	NAME OF UNIT	POPULATION	
79					LE SIFUR	21332	31006
					SCOTT		
139	5				BELLE PLATNE BOROUGH	2328	
139	10				BELLE PLATNE TWP	805	
139	15				BLAKELY TWP	565	
139	20				CEDAR LAKE TWP	1051	
139	45				HELENA TWP	1156	
139	55				JORDAN CITY	1836	
139	60				LOUISVILLE TWP	519	
139	70				NEW PRAGUE CITY ≥PART+	1731	
139	75				ST LAWRENCE TWP	388	
139	80				SAND CREEK TWP	1250	
139	90		17140		SPRING LAKE TWP	1680	
139	90		17150		SPRING LAKE TWP	1004	
						35645	DEV= -594 %DEV= -1.64

DIST-19-A

ANALYSIS OF THE REDISTRICTING PLAN FOR MINNESOTA BY THE UNITED STATES  
 DISTRICT COURT FOR THE DISTRICT OF MINNESOTA 4-71 CIV. 151

01/20/72

CO	MCD	TRACT	ED BG	BLOCK	NAME OF UNIT	POPULATION
HENNEPIN						
53	30	2712			CORCORAN	1656
53	80	2751			GREENWOOD	4547
53	85	2691			HANOVER	4188
53	105	2722			LONG LAKE	1506
53	110	2711			LORETTO	2736
53	140	2621			MINNETONKA	2164
53	170	2721			ORONO	5034
53	220	2752			SHOREWOOD	4223
53	235	2730			WAYZATA	3700
53	240	2740			WOODLAND	4397
53	139	2723	310		MINNETONKA BEACH	586
53	170	2723	360		ORONO	1753
DIST 18-C						36490
						DEV= 251
						ROEV= .69

0005

ANALYSIS OF THE REDISTRICTING PLAN FOR MINNESOTA BY THE UNITED STATES  
DISTRICT COURT FOR THE DISTRICT OF MINNESOTA 4-71 CIV. 151

01/20/72

31064

CO	MCD	TRACT	FD HG	BLOCK	NAME OF UNIT	POPULATION				
CARVER										
19		5			BENTON TWP	987				
19		20			CARVER VILLAGE	669				
19		30			CHANHASSEN VILLAGE ≥PART+	4839				
19		35			CHASKA CITY	4352				
19		40			CHASKA TWP	119				
19		45			COLOGNE VILLAGE	518				
19		50			DAHLGREN TWP	1147				
19		60			HANCOCK TWP	402				
19		70			LAKETOWN TWP	1750				
19		90			SAN FRANCISCO TWP	509				
19		95			VICTORIA VILLAGE	850				
19		100			WACONIA CITY	2445				
19		105			WACONIA TWP	1389				
HENNEPIN										
53		26			CHANHASSEN VILLAGE ≥PART+	40				
53		100	2700		INDEPENDENCE	4301				
53		160	2761		MOUND	3386				
53		160	2762		MOUND	4186				
53		210	2770		ST BONIFACIUS	3563				
53		225	2723	300	SPRING PARK	1087				
						36539	DEV=	300	%DEV=	.83

DIST 1A-B

MINNESOTA DISTRICT NO. 18-71 (1963)

CO	MCD	TRACT	ED NG	BLUCK	NAME OF UNIT	POPULATION
MS					MC LF00	27662
					CARVER	
19	15				CAMDEN TWP	895
19	55				HAMBURG VILLAGE	405
19	65				HOLLYWOOD TWP	1064
19	75				MAYER VILLAGE	325
19	80				NEW GERMANY VILLAGE	303
19	85				NORWOOD VILLAGE	1058
19	110				WATERTOWN TWP	1348
19	115				WATERTOWN VILLAGE	1390
19	120				YOUNG AMERICA TWP	956
19	125				YOUNG AMERICA VILLAGE	611
						36017
						DEV= -222
						%DEV= -.61

3-63

DIST 18-A

ANALYSIS OF THE REDISTRICTING PLAN FOR MINNESOTA BY THE UNITED STATES  
 DISTRICT COURT FOR THE DISTRICT OF MINNESOTA 4-71 CIV. 151

01/20/72

CO	MCD	TRACT	FD BG	ALOCK	NAME OF UNIT	POPULATION
45					FILLMORE	21916
					HOUSTON	
55	5				BLACK HAMMER TWP	323
55	10				BROWNSVILLE TWP	358
55	11				BROWNSVILLE VILLAGE	417
55	15				CALEDONIA TWP	585
55	20				CALEDONIA VILLAGE	2619
55	25				CROOKED CREEK TWP	304
55	30				EITZEN VILLAGE	208
55	35				HOKAH TWP	356
55	36				HOKAH VILLAGE	697
55	40				HOUSTON TWP	407
55	45				HOUSTON VILLAGE	1090
55	50				JEFFERSON TWP	206
55	65				MAYVILLE TWP	535
55	70				MONEY CREEK TWP	479
55	75				MOUND PRAIRIE TWP	432
55	80				SHELDON TWP	361
55	85				SPRING GROVE TWP	539
55	90				SPRING GROVE VILLAGE	1290
55	95				UNION TWP	403
55	100				WILMINGTON TWP	590
55	105				WINNEBAGO TWP	361
55	110				YUCATAN TWP	368
					OLMSTED	
109	15				CHATFIELD CITY 2PART	723
DIST 17-C						35567
						DEV= -672
						%DEV= -1.85

31.62

ANALYSIS OF THE REDISTRICTING PLAN FOR MINNESOTA BY THE UNITED STATES  
 DISTRICT COURT FOR THE DISTRICT OF MINNESOTA 4-71 CIV. 151

01/20/72

0'062

CO	MCD	TRACT	FD 86	BLCK	NAMF OF UNIT	POPULATION
----	-----	-------	-------	------	--------------	------------

HOUSTON

55	55				LA CRESCENT TWP	1332
55	60				LA CRESCENT VILLAGE	3296

WINONA

169	10				DAKOTA VILLAGE	369
169	15				DRESBACH TWP	343
169	40				HART TWP	403
169	50				HOMER TWP	1022
169	70				NEW HARTFORD TWP	718
169	80				PLEASANT HILL TWP	523
169	85				RICHMOND TWP	440
169	140				WILSON TWP	966
169	145				WINONA CITY	26438
169	150				WINONA TWP	657
169	155				WISCOY TWP	330

DIST 17-8

36837 DEV= 598 %DEV= 1.65



ANALYSIS OF THE REDISTRICTING PLAN FOR MINNESOTA BY THE UNITED STATES  
 DISTRICT COURT FOR THE DISTRICT OF MINNESOTA 4-71 CIV. 151

01/20/72

CO	MCD	TRACT	ED	BG	BLOCK	NAME OF UNIT	POPULATION
157						WABASHA	17224
						OLMSTED	
109	20					DOVER TWP	511
109	25					DOVER VILLAGE	321
109	30					ELMIRA TWP	445
109	35					EYOTA TWP	585
109	40					EYOTA VILLAGE	639
109	45					FARMINGTON TWP	649
109	50					HAVERHILL TWP	1019
109	75					ORION TWP	466
109	80					ORONOCO TWP	847
109	81					ORONOCO TWP	564
109	90					QUINCY TWP	446
109	120					VIOLA TWP	678
						WINONA	
169	5					ALTURA VILLAGE	334
169	20					ELBA TWP	237
169	25					ELBA VILLAGE	158
169	30					FREMONT TWP	469
169	35					GOODVIEW VILLAGE	1829
169	45					HILLSDALE TWP	333
169	55					LEWISTON VILLAGE	1000
169	58					MINNEISKA VILLAGE ≥PART†	4
169	60					MINNESOTA CITY VILLAGE	301
169	65					MOUNT VERNON TWP	436
169	75					NORTON TWP	510
169	90					ROLLINGSTONE TWP	1160
169	95					ROLLINGSTONE VILLAGE	450
169	100					ST CHARLES CITY	1942
169	105					ST CHARLES TWP	495
169	110					SARATOGA TWP	484
169	115					STOCKTON VILLAGE	346
169	120					UTICA TWP	636
169	125					UTICA VILLAGE	240
169	130					WARREN TWP	599
169	135					WHITWATER TWP	237
							36594
DIST 17-A							DEV=
							355
							%DEV=
							.98

37000

ANALYSIS OF THE REDISTRICTING PLAN FOR MINNESOTA BY THE UNITED STATES  
 DISTRICT COURT FOR THE DISTRICT OF MINNESOTA 4-71 CIV. 151

01/20/72

CO	MCD	TRACT	ED	RG	BLOCK	NAME OF UNIT	POPULATION
						OLMSTED	
109	65					MARION TWP	
109	95	10				ROCHESTER	5998
109	95	20				ROCHESTER	917
109	95	30				ROCHESTER	4677
109	95	80				ROCHESTER	5356
109	95	40	640			ROCHESTER	687
109	95	40	650			ROCHESTER	866
109	95	40	660			ROCHESTER	571
109	95	40	670			ROCHESTER	1379
109	95	40	680			ROCHESTER	123
109	95	40	690			ROCHESTER	1365
109	95	40	700			ROCHESTER	439
109	95	40	702			ROCHESTER	679
109	95	50	410			ROCHESTER	0
109	95	50	412			ROCHESTER	453
109	95	50	420			ROCHESTER	389
109	95	50	430			ROCHESTER	0
109	95	50	440			ROCHESTER	524
109	95	50	442			ROCHESTER	483
109	95	50	450			ROCHESTER	200
109	95	50	452			ROCHESTER	445
109	95	50	460			ROCHESTER	426
109	95	50	470			ROCHESTER	889
109	95	50	472			ROCHESTER	416
109	95	100	750			ROCHESTER	74
109	95	100	760			ROCHESTER	1109
109	95	100	762			ROCHESTER	1011
109	95	110	730			ROCHESTER	815
109	95	110	740			ROCHESTER	26
109	95	120	710			ROCHESTER	672
109	95	120	720			ROCHESTER	271
109	100	40	1090			ROCHESTER TWP	862
109	100	90	1070			ROCHESTER TWP	0
109	100	90	1072			ROCHESTER TWP	636
109	100	100	1080			ROCHESTER TWP	44
109	100	110	1040			ROCHESTER TWP	9
109	100	110	1050			ROCHESTER TWP	255
109	100	110	1060			ROCHESTER TWP	543
109	100	120	1100			ROCHESTER TWP	878
109	100	120	1110			ROCHESTER TWP	1130
109	100	120	1120			ROCHESTER TWP	16
109	100	120	1130			ROCHESTER TWP	345
109	100	130	1140			ROCHESTER TWP	488
							0

0300

DIST 15-C

36466 DEV= 227 %DEV= .63

ANALYSIS OF THE REDISTRICTING PLAN FOR MINNESOTA BY THE UNITED STATES  
 DISTRICT COURT FOR THE DISTRICT OF MINNESOTA 4-71 CIV. 151

01/20/72

0056

CO	MCD	TRACT	ED	BG	BLOCK	NAME OF UNIT	POPULATION
DOUGE							
39	10					CANISTEO TWP	599
39	50					KASSON VILLAGE	1883
OLMSTED							
109	5					BYRON VILLAGE	1419
109	60					KALMAR TWP	948
109	70					NEW HAVEN TWP	937
109	110					SALEM TWP	1040
109	10	50				CASCADE TWP	89
109	10	60		140		CASCADE TWP	0
109	10	70		130		CASCADE TWP	84
109	10	120		160		CASCADE TWP	15
109	10	130		150		CASCADE TWP	19
109	10	140		100		CASCADE TWP	327
109	10	140		102		CASCADE TWP	4
109	10	150		110		CASCADE TWP	143
109	10	160		70		CASCADE TWP	947
109	10	160		80		CASCADE TWP	528
109	10	170		90		CASCADE TWP	286
109	95	60		320		ROCHESTER	1499
109	95	60		322		ROCHESTER	52
109	95	60		330		ROCHESTER	1280
109	95	60		340		ROCHESTER	332
109	95	60		342		ROCHESTER	386
109	95	60		350		ROCHESTER	522
109	95	60		360		ROCHESTER	895
109	95	60		370		ROCHESTER	531
109	95	60		372		ROCHESTER	10
109	95	60		380		ROCHESTER	0
109	95	70		270		ROCHESTER	0
109	95	70		272		ROCHESTER	0
109	95	70		280		ROCHESTER	522
109	95	70		290		ROCHESTER	1234
109	95	70		292		ROCHESTER	305
109	95	70		300		ROCHESTER	588
109	95	70		310		ROCHESTER	667
109	95	70		312		ROCHESTER	580
109	95	130		390		ROCHESTER	357
109	95	130		400		ROCHESTER	2201
109	95	130		402		ROCHESTER	2
109	95	140		190		ROCHESTER	1811
109	95	140		192		ROCHESTER	1741
109	95	140		200		ROCHESTER	384
109	95	150		210		ROCHESTER	2534
109	95	150		220		ROCHESTER	1760
109	95	150		230		ROCHESTER	2156
109	95	150		232		ROCHESTER	15
109	95	160		240		ROCHESTER	2574
109	95	160		250		ROCHESTER	687
109	95	160		252		ROCHESTER	292
109	95	160		260		ROCHESTER	733
109	95	170		170		ROCHESTER	789
109	95	170		180		ROCHESTER	203

ANALYSIS OF THE REDISTRICTING PLAN FOR MINNESOTA BY THE UNITED STATES  
 DISTRICT COURT FOR THE DISTRICT OF MINNESOTA 4-71 CIV. 151

01/20/72

CO	MCD	TRACT	ED BG	BLOCK	NAME OF UNIT	POPULATION
DODGE						
39	5				ASHLAND TWP	424
39	15				CLAREMONT TWP	495
39	20				CLAREMONT VILLAGE	520
39	25				CONCORD TWP	727
39	30				DODGE CENTER VILLAGE	1603
39	35				ELLINGTON TWP	468
39	40				HAYFIELD TWP	456
39	45				HAYFIELD VILLAGE	939
39	55				MANTORVILLE TWP	813
39	60				MANTORVILLE VILLAGE	479
39	65				MILTON TWP	685
39	70				RIPLEY TWP	272
39	75				VERNON TWP	580
39	80				WASIOJA TWP	849
39	85				WEST CONCORD VILLAGE	718
39	90				WESTFIELD TWP	527
OLMSTED						
109	55				HIGH FOREST TWP	1135
109	85				PLEASANT GROVE TWP	750
109	105				ROCK DELL TWP	630
109	115				STEWARTVILLE VILLAGE	2802
STEELE						
147	5				AURORA TWP	726
147	15				BLOOMING PRAIRIE TWP	645
147	40				HAVANA TWP	611
147	70				OWATONNA CITY	15341
147	75				OWATONNA TWP	1054
147	80				SOMERSET TWP	991
147	85				SUMMIT TWP	653

01057

DIST 16-A

35893 DEV= -346 DEV= -.95

ANALYSIS OF THE REDISTRICTING PLAN FOR MINNESOTA BY THE UNITED STATES  
 DISTRICT COURT FOR THE DISTRICT OF MINNESOTA 4-71 CIV. 151

01/20/72

CO	MCD	TRACT	FD RG	BLOCK	NAME OF UNIT	POPULATION
161					WASECA	16663
					BLUE EARTH	
13	10				BEAUFORD TWP	534
13	30				DANVILLE TWP	350
13	35				DECORIA TWP	763
13	40				EAGLE LAKE VILLAGE	839
13	50				GOOD THUNDER VILLAGE	489
13	55				JAMESTOWN TWP	282
13	70				LE RAY TWP	870
13	85				LYRA TWP	481
13	90				MC PHERSON TWP	574
13	95				MADISON LAKE VILLAGE	587
13	110				MAPLETON TWP	395
13	115				MAPLETON VILLAGE	1307
13	120				MEDO TWP	461
13	125				MINNESOTA LAKE VILLAGE 2PA	27
13	130				PEMBERTON VILLAGE	128
13	145				ST CLAIR VILLAGE	488
13	165				STERLING TWP	368
					RICE	
131	45				MORRISTOWN TWP	681
131	50				MORRISTOWN VILLAGE	659
131	70				RICHLAND TWP	563
131	80				WALCOTT TWP	1338
131	85				WARSAW TWP	999
131	95				WELLS TWP	1398
					STEELE	
147	10				BERLIN TWP	484
147	25				CLINTON FALLS TWP	483
147	30				DEERFIELD TWP	624
147	35				ELLENDALE VILLAGE	569
147	45				LEMOND TWP	567
147	50				MEDFORD TWP	423
147	55				MEDFORD VILLAGE	690
147	60				MERIDEN TWP	791
147	65				MERTON TWP	475
DIST 15-C						36350
						DEV= 111 %DEV= .31

01056

ANALYSIS OF THE REDISTRICTING PLAN FOR MINNESOTA BY THE UNITED STATES  
 DISTRICT COURT FOR THE DISTRICT OF MINNESOTA 4-71 CIV. 151

\*\*\*\*\*

CO	MCD	TRACT	FD BG	HLUCK	NAME OF UNIT	POPULATION				
					BLUE EARTH					
13	75				LIME TWP	1078				
13	100				MANKATO CITY	30895				
13	105				MANKATO TWP	1952				
13	140				RAPIDAN TWP	872				
13	155				SKYLINE VILLAGE	400				
13	160				SOUTH BEND TWP	1397				
						36594	DEV=	355	%DEV=	.98

0.112

DIST 15-B

ANALYSIS OF THE REDISTRICTING PLAN FOR MINNESOTA BY THE UNITED STATES  
 DISTRICT COURT FOR THE DISTRICT OF MINNESOTA 4-71 CIV. 151

01/20/72

CO MCD TRACT ED 86 BLOCK NAME OF UNIT POPULATION

31,54

RICE

131	5				
131	10			BRIDGEWATER TWP	1315
131	20			CANNON CITY TWP	1062
131	25			DUNDAS VILLAGE	460
131	30			ERIN TWP	704
131	35			FARIBAULT CITY	16595
131	40			FOREST TWP	764
131	55			LONSDALE VILLAGE	622
131	60			NERSTRAND VILLAGE	231
131	65			NORTHFIELD CITY	10235
131	75			NORTHFIELD TWP	654
131	90			SHIELDSVILLE TWP	611
131	100			WEBSTER TWP	1096
131	105			WHEATLAND TWP	1068
				WHEELING TWP	527

35944 DEV= -295 %DEV= -.81

DIST 15-A

ANALYSIS OF THE REDISTRICTING PLAN FOR MINNESOTA BY THE UNITED STATES  
 DISTRICT COURT FOR THE DISTRICT OF MINNESOTA 4-71 CIV. 151

01/20/72

CO	MCD	TRACT	FD 56	HLOCK	NAME OF UNIT	POPULATION
					MOWER	
99		5			ADAMS TWP	575
99		10			ADAMS VILLAGE	771
99		15			AUSTIN CITY	25074
99		20			AUSTIN TWP	2777
99		25			BENNINGTON TWP	244
99		35			CLAYTON TWP	275
99		50			ELKTON VILLAGE	134
99		55			FRANKFORD TWP	482
99		65			GRAND MEADOW VILLAGE	869
99		75			LE ROY TWP	446
99		80			LE ROY VILLAGE	870
99		85			LODI TWP	408
99		90			LYLE TWP	511
99		95			LYLE VILLAGE	522
99		105			MARSHALL TWP	478
99		110			NEVADA TWP	482
99		120			RACINE TWP	383
99		125			RACINE VILLAGE	197
99		135			ROSE CREEK VILLAGE	390
99		150			TAOPI VILLAGE	59
99		170			WINDOM TWP	747

0.150

DIST 14-C

36694 DEV= 455 %DEV= 1.26



ANALYSIS OF THE REDISTRICTING PLAN FOR MINNESOTA BY THE UNITED STATES  
 DISTRICT COURT FOR THE DISTRICT OF MINNESOTA 4-71 CIV. 151

01/20/72

CO MCD TRACT FD BG BLOCK NAME OF UNIT POPULATION

0' 052

FREEBORN

47	5				ALBERT LEA CITY	19418
47	10				ALBERT LEA TWP	2327
47	25				BANCROFT TWP	1392
47	40				CLARKS GROVE VILLAGE	480
47	70				GENEVA TWP	609
47	75				GENEVA VILLAGE	358
47	95				HAYWARD TWP	638
47	100				HAYWARD VILLAGE	261
47	105				HOLLANDALE VILLAGE	287
47	110				LONDON TWP	511
47	130				MOSCOW TWP	823
47	135				MYRTLE VILLAGE	83
47	140				NEWRY TWP	596
47	150				OAKLAND TWP	540
47	160				RICELAND TWP	695

MOWER

99	30				BROWNSDALE VILLAGE	625
99	40				DEXTER TWP	417
99	45				DEXTER VILLAGE	252
99	60				GRAND MEADOW TWP	490
99	70				LANSING TWP	1828
99	100				MAPLEVIEW VILLAGE	328
99	115				PLEASANT VALLEY TWP	375
99	130				RED ROCK TWP	968
99	140				SARGEANT TWP	402
99	145				SARGEANT VILLAGE	85
99	155				UDOLPHO TWP	577
99	160				WALTHAM TWP	553
99	165				WALTHAM VILLAGE	189

DIST 14-R

36107 DEV= -132 %DEV= -.36

ANALYSIS OF THE DISTRICT COURT FOR THE COUNTY OF MINNESOTA

CO	MCD	TRACT	FO HG	HLCK	NAME OF UNIT	POPULATION
43					FARIRAUT	20896
					FREEBORN	
47	15				ALDEN TWP	469
47	20				ALDEN VILLAGE	713
47	30				BATH TWP	654
47	35				CARLSTON TWP	446
47	45				CONGER VILLAGE	167
47	50				EMMONS VILLAGE	412
47	55				FREEBORN TWP	489
47	60				FREEBORN VILLAGE	296
47	65				FREEMAN TWP	648
47	80				GLENVILLE VILLAGE	740
47	85				HARTLAND TWP	419
47	90				HARTLAND VILLAGE	331
47	115				MANCHESTER TWP	610
47	120				MANCHESTER VILLAGE	89
47	125				MANSFIELD TWP	420
47	145				NUNDA TWP	502
47	155				PICKEREL LAKE TWP	817
47	165				SHELL ROCK TWP	594
47	170				TWIN LAKES VILLAGE	230
					MARTIN	
91	10				CENTER CREEK TWP	439
91	25				EAST CHAIN TWP	475
91	60				GRANADA VILLAGE	381
91	85				NASHVILLE TWP	361
91	90				NORTHROP VILLAGE	188
91	100				PLEASANT PRAIRIE TWP	456
91	110				RUTLAND TWP	538
91	135				TRUMAN VILLAGE	1137
91	150				WESTFORD TWP	437
					STEELE	
147	20				BLOOMING PRAIRIE VILLAGE	1804

OIST 14-A

36158 DEV= -81 %DFV= -.22

ANALYSIS OF THE REDISTRICTING PLAN FOR MINNESOTA BY THE UNITED STATES  
 DISTRICT COURT FOR THE DISTRICT OF MINNESOTA 4-71 CIV. 151

01/20/72

CO	MCD	TRACT	FD HG	BLUCK	NAME OF UNIT	POPULATION
165					WATONWAN	13298
					BLUE EARTH	
13	5				AMBOY VILLAGE	571
13	15				BUTTERNUT VALLEY TWP	437
13	20				CAMBRIA TWP	278
13	25				CERESCO TWP	356
13	45				GARDEN CITY TWP	785
13	60				JUDSON TWP	602
13	65				LAKE CRYSTAL CITY	1807
13	80				LINCOLN TWP	376
13	135				PLEASANT MOUND TWP	413
13	150				SHELBY TWP	409
13	170				VERNON CENTER TWP	404
13	175				VERNON CENTER VILLAGE	347

3165

					BROWN	
15	80				NEW ULM CITY	13051
					NICOLLET	
103	15				BRIGHTON TWP	245
103	20				COURTLAND TWP	628
103	25				COURTLAND VILLAGE	300
103	30				GRANBY TWP	387
103	55				NICOLLET TWP	550
103	60				NICOLLET VILLAGE	618

DIST 13-C

35862 DEV= -377 %DEV= -1.04

ANALYSIS OF THE REDISTRICTING PLAN FOR MINNESOTA BY THE UNITED STATES  
 DISTRICT COURT FOR THE DISTRICT OF MINNESOTA 4-71 CIV. 151

01/20/72

CO	MCD	TRACT	ED BG	BLOCK	NAME OF UNIT	POPULATION	
143					SIBLEY	15845	3.02
					NICOLLET		
103			5		BELGRADE TWP	1052	
103			10		BERNADOTTE TWP	475	
103			35		LAFAYETTE TWP	891	
103			40		LAFAYETTE VILLAGE	498	
103			45		LAKE PRAIRIE TWP	756	
103			50		NEW SWEDEN TWP	489	
103			65		NORTH MANKATO CITY	7347	
103			70		OSHAWA TWP	527	
103			80		ST PETER CITY	8339	
103			85		TRAVERSE TWP	605	
DIST 13-B						36824	DEV= 585 %DEV= 1.61

ANALYSIS OF THE REDISTRICTING PLAN FOR MINNESOTA BY THE UNITED STATES  
 DISTRICT COURT FOR THE DISTRICT OF MINNESOTA 4-71 CIV. 151

01/20/72

CO	MCD	TRACT	ED 86	BLOCK	NAME OF UNIT	POPULATION
127					REDWOOD	20024
					BROWN	
	15	5			ALBIN TWP	441
	15	10			BASHAW TWP	390
	15	15			BURNSTOWN TWP	386
	15	20			COBDEN VILLAGE	113
	15	25			COMFREY VILLAGE ≥PART±	512
	15	30			COTTONWOOD TWP	922
	15	35			EODEN TWP	483
	15	40			EVAN VILLAGE	126
	15	45			HANSKA VILLAGE	442
	15	50			HOME TWP	821
	15	55			LAKE HANSKA TWP	528
	15	60			LEAVENWORTH TWP	576
	15	65			LINDEN TWP	501
	15	70			MILFORD TWP	758
	15	75			MULLIGAN TWP	491
	15	85			NORTH STAR TWP	421
	15	90			PRAIRIEVILLE TWP	487
	15	95			SIGEL TWP	629
	15	100			SLEEPY EYE CITY	3461
	15	105			SPRINGFIELD CITY	2530
	15	110			STARK TWP	493
	15	115			STATELY TWP	325
					NICOLLET	
	103	75			RIDGELY TWP	192
	103	90			WEST NEWTON TWP	619
DIST 13-A						36671
						DEV= 432
						±DEV= 1.19

36671

ANALYSIS OF THE REDISTRICTING PLAN FOR MINNESOTA BY THE UNITED STATES  
DISTRICT COURT FOR THE DISTRICT OF MINNESOTA 4-71 CIV. 151

01/20/72

CO	MCD	TRACT	ED BG	RLOCK	NAME OF UNIT	POPULATION
COTTONWOOD						
33	20				BINGHAM LAKE VILLAGE	214
33	25				CARSON TWP	488
33	30				COMFREY VILLAGE ≥PART+	13
33	40				DELTON TWP	272
33	65				LAKESIDE TWP	405
33	70				MIDWAY TWP	495
33	75				MOUNTAIN LAKE TWP	365
33	80				MOUNTAIN LAKE VILLAGE	1986
33	90				SELMA TWP	365
JACKSON						
63	10				ALPHA VILLAGE	179
63	15				BELMONT TWP	349
63	20				CHRISTIANIA TWP	404
63	25				DELAFIELD TWP	419
63	30				DES MOINES TWP	453
63	35				ENTERPRISE TWP	358
63	45				HERON LAKE TWP	483
63	55				HUNTER TWP	436
63	60				JACKSON CITY	3550
63	65				KIMBALL TWP	297
63	75				LAKEFIELD VILLAGE	1820
63	80				MIDDLETOWN TWP	386
63	85				MINNEOTA TWP	370
63	95				PETERSBURG TWP	446
63	100				ROST TWP	417
63	110				SIOUX VALLEY TWP	405
63	125				WILDER VILLAGE	132
63	130				WISCONSIN TWP	364
MARTIN						
91	5				CEDAR TWP	355
91	15				CEYLON VILLAGE	487
91	20				DUNNELL VILLAGE	237
91	30				ELM CREEK TWP	298
91	35				FAIRMONT CITY	10751
91	40				FAIRMONT TWP	308
91	45				FOX LAKE TWP	416
91	50				FRASER TWP	451
91	55				GALENA TWP	365
91	65				JAY TWP	443
91	70				LAKE BELT TWP	397
91	75				LAKE FREMONT TWP	365
91	80				MANYASKA TWP	439
91	95				ORMSHY VILLAGE ≥PART+	62
91	105				ROLLING GREEN TWP	461
91	115				SHEPHERD VILLAGE	1190
91	120				SILVER LAKE TWP	521
91	125				TENHASSEN TWP	459
91	130				TRIMONT VILLAGE	835
91	140				WAVERLY TWP	370
91	145				WELCOME VILLAGE	694

31047

ANALYSIS OF THE REDISTRICTING PLAN FOR MINNESOTA BY THE UNITED STATES  
 DISTRICT COURT FOR THE DISTRICT OF MINNESOTA 4-71 CIV. 151

01/20/72

CO	MCD	TRACT	ED HG	HLCK	NAME OF UNIT	POPULATION
105					NORLES	23208
					COTTONWOOD	
33	5				AMBOY TWP	338
33	10				AMO TWP	280
33	15				ANN TWP	374
33	35				DALE TWP	317
33	45				GERMANTOWN TWP	349
33	50				GREAT BEND TWP	1034
33	55				HIGHWATER TWP	288
33	60				JEFFERS VILLAGE	436
33	85				ROSE HILL TWP	314
33	95				SOUTHBROOK TWP	219
33	100				SPRINGFIELD TWP	305
33	105				STORDEN TWP	357
33	110				STORDEN VILLAGE	364
33	115				WESTBROOK TWP	367
33	120				WESTBROOK VILLAGE	990
33	125				WINDOM CITY	3952
					JACKSON	
63	5				ALBA TWP	371
63	40				EWINGTON TWP	425
63	50				HERON LAKE VILLAGE	777
63	70				LA CROSSE TWP	350
63	90				OKABENA VILLAGE	237
63	105				ROUND LAKE TWP	361
63	115				WEIMER TWP	285
63	120				WEST HERON LAKE TWP	278

36576

DIST 12-H

36576 DEV= 337 %DEV= .93

ANALYSIS OF THE REDISTRICTING PLAN FOR MINNESOTA BY THE UNITED STATES  
DISTRICT COURT FOR THE DISTRICT OF MINNESOTA 4-71 CIV. 151

11/20/71

CO	MCD	TRACT	ED BG	BLOCK	NAME OF UNIT	POPULATION				
101					MURRAY	12508				
117					PIPESTONE	12791				
133					ROCK	11346				
DIST 12-A						36645	DEV=	406	%DEV=	1.12

11-15



ANALYSIS OF THE REDISTRICTING PLAN FOR MINNESOTA BY THE UNITED STATES  
DISTRICT COURT FOR THE DISTRICT OF MINNESOTA 4-71 CIV. 151

01/20/72

CO	MCD	TRACT	ED BG	BLOCK	NAME OF UNIT	POPULATION
WRIGHT						
171	5				ALBERTVILLE VILLAGE	451
171	10				ALBION TWP	969
171	15				ANNANDALE VILLAGE	1234
171	20				BUFFALO TWP	1236
171	25				BUFFALO VILLAGE	3275
171	30				CHATHAM TWP	890
171	35				CLEARWATER TWP	867
171	50				CORINNA TWP	1109
171	55				DAYTON VILLAGE ≥PART+	48
171	60				DELANO VILLAGE	1851
171	65				FRANKFORT TWP	2393
171	70				FRANKLIN TWP	1808
171	75				FRENCH LAKE TWP	824
171	80				HANOVER VILLAGE ≥PART+	269
171	85				HOWARD LAKE VILLAGE	1162
171	90				MAPLE LAKE TWP	1226
171	95				MAPLE LAKE VILLAGE	1124
171	100				MARYSVILLE TWP	1481
171	105				MIDDLEVILLE TWP	1016
171	110				MONTICELLO TWP	2240
171	115				MONTICELLO VILLAGE	1636
171	120				MONTROSE VILLAGE	379
171	125				OTSEGO TWP	1526
171	130				ROCKFORD TWP	1626
171	135				ROCKFORD VILLAGE ≥PART+	568
171	140				SILVER CREEK TWP	1102
171	145				SOUTH HAVEN VILLAGE	238
171	150				SOUTHSIDE TWP	918
171	160				VICTOR TWP	839
171	165				WAVERLY VILLAGE	573
171	170				WOODLAND TWP	876

0044

35754 DEV= -485 %DEV= -1.34

DIST 11-C

ANALYSIS OF THE REDISTRICTING PLAN FOR MINNESOTA BY THE UNITED STATES  
DISTRICT COURT FOR THE DISTRICT OF MINNESOTA 4-71 CIV. 151

01/28/72

CO	MCD	TRACT	ED BG	BLOCK	NAME OF UNIT	POPULATION
43					MEEKER	18349
					KANDIYOHI	
67	10				ATWATER VILLAGE	956
67	20				BURBANK TWP	359
67	35				EAST LAKE LILLIAN TWP	368
67	50				GENNESSEE TWP	366
67	60				HARRISON TWP	537
67	70				IRVING TWP	478
67	90				LAKE ELIZABETH TWP	342
67	100				LAKE LILLIAN VILLAGE	316
67	110				NEW LONDON TWP	1347
67	115				NEW LONDON VILLAGE	736
67	140				REGAL VILLAGE	44
67	150				ROSEVILLE TWP	446
67	160				SPICER VILLAGE	586
					RENVILLE	
129	5				BANDON TWP	393
129	30				BOON LAKE TWP	438
129	35				BROOKFIELD TWP	349
129	40				BUFFALO LAKE VILLAGE	758
129	45				CAIRO TWP	403
129	50				CAMP TWP	321
129	75				FAIRFAX VILLAGE	1432
129	95				HECTOR TWP	425
129	100				HECTOR VILLAGE	1178
129	115				MARTINSBURG TWP	340
129	120				MELVILLE TWP	368
129	140				OSCEOLA TWP	411
129	145				PALMYRA TWP	442
129	150				PRESTON LAKE TWP	466
129	180				WELLINGTON TWP	430
					WRIGHT	
171	40				COKATO TWP	754
171	45				COKATO VILLAGE	1735
171	155				STOCKHOLM TWP	690

0804

DIST 11-B

36563 DEV= 324 %DEV= .89

ANALYSIS OF THE REDISTRICTING PLAN FOR MINNESOTA BY THE UNITED STATES  
 DISTRICT COURT FOR THE DISTRICT OF MINNESOTA 4-71 CIV. 151

01/20/72

CO MCD TRACT ED BG BLOCK NAME OF UNIT POPULATION

KANDIYOHI

67	5				ARCTANDER TWP	412
67	15				BLOMKEST VILLAGE	172
67	25				COLFAX TWP	378
67	30				DOVRE TWP	797
67	40				EDWARDS TWP	406
67	45				FAHLUN TWP	398
67	55				GREEN LAKE TWP	512
67	65				HOLLAND TWP	454
67	75				KANDIYOHI TWP	591
67	80				KANDIYOHI VILLAGE	295
67	85				LAKE ANDREW TWP	503
67	95				LAKE LILLIAN TWP	345
67	105				MAMRE TWP	369
67	120				NORWAY LAKE TWP	345
67	125				PENNOCK VILLAGE	255
67	130				PRINSBURG VILLAGE	448
67	135				RAYMOND VILLAGE	589
67	145				ROSELAND TWP	572
67	155				ST JOHNS TWP	433
67	165				SUNBURG VILLAGE	144
67	170				WHITEFIELD TWP	560
67	175				WILLMAR CITY	12869
67	180				WILLMAR TWP	1420

RENVILLE

129	10				BEAVER FALLS TWP	267
129	15				BIRCH COOLEY TWP	349
129	20				BIRD ISLAND TWP	412
129	25				BIRD ISLAND VILLAGE	1309
129	55				CROOKS TWP	363
129	60				DANURE VILLAGE	497
129	65				EMMET TWP	424
129	70				ERICSON TWP	369
129	80				FLORA TWP	342
129	85				FRANKLIN VILLAGE	557
129	90				HAWK CREEK TWP	311
129	105				HENRYVILLE TWP	430
129	110				KINGMAN TWP	349
129	125				MORTON VILLAGE	591
129	130				NORFOLK TWP	389
129	135				OLIVIA VILLAGE	2553
129	155				RENVILLE CITY	1252
129	160				SACRED HEART TWP	407
129	165				SACRED HEART VILLAGE	707
129	170				TROY TWP	374
129	175				WANG TWP	358
129	185				WINFIELD TWP	375

DIST 11-A

36652 DEV= 413 %DEV= 1.14

ANALYSIS OF THE REDISTRICTING PLAN FOR MINNESOTA BY THE UNITED STATES  
DISTRICT COURT FOR THE DISTRICT OF MINNESOTA 4-71 CIV. 151

CO	MCD	TRACT	ED BG	BLOCK	NAME OF UNIT	POPULATION
21					LINCOLN	8143
23					LYON	24273
					YELLOW MEDICINE	
173	15				ECHO TWP	321
173	20				ECHO VILLAGE	356
173	50				HANLEY FALLS VILLAGE	265
173	55				HAZEL RUN TWP	309
173	56				HAZEL RUN TWP	115
173	65				MINNESOTA FALLS TWP	452
173	67				NORMANIA TWP	263
173	95				POSEN TWP	388
173	105				SANDNES TWP	245
173	110				SIOUX AGENCY TWP	426
173	135				WOOD LAKE TWP	352
173	140				WOOD LAKE VILLAGE	418

*3.24*

DIST 10-C

36326 DEV= 87 DEV= .24

ANALYSIS OF THE REDISTRICTING PLAN FOR MINNESOTA BY THE UNITED STATES  
 DISTRICT COURT FOR THE DISTRICT OF MINNESOTA 4-71 CIV. 151

01/20/72

CO	MCD	TRACT	ED BG	BLOCK	NAME OF UNIT	POPULATION
23					CHIPPEWA	15109
73					LAC QUI PARLE	11164
					YELLOW MEDICINE	
173	5				BURTON TWP	400
173	10				CANBY CITY	2147
173	12				CANBY	1084
173	25				FLORIDA TWP	259
173	30				FORTIER TWP	243
173	35				FRIENDSHIP TWP	281
173	40				GRANITE FALLS CITY ≥PART+	2582
173	45				HAMMER TWP	392
173	60				LISBON TWP	325
173	70				NORMAN TWP	389
173	80				OMRO TWP	395
173	85				OSHKOSH TWP	340
173	90				PORTER VILLAGE	207
173	100				ST LEO VILLAGE	153
173	115				STONY RUN TWP	465
173	120				SWEDE PRAIRIE TWP	283
173	125				TYRO TWP	309
173	130				WERGELAND TWP	359
						36886
					DEV=	647
					%DEV=	1.79

39046

ANALYSIS OF THE REDISTRICTING PLAN FOR MINNESOTA BY THE UNITED STATES  
 DISTRICT COURT FOR THE DISTRICT OF MINNESOTA 4-71 CIV. 151

01/20/72

CO	MCD	TRACT	ED	BG	BLOCK	NAME OF UNIT	POPULATION
11						BIG STONE	7941
151						SWIFT	13177
155						TRAVERSE	6254
						STEVENS	
149			5			ALBERTA VILLAGE	140
149			10			BAKER TWP	240
149			15			CHOKIO VILLAGE	455
149			20			DARNEN TWP	398
149			25			DONNELLY TWP	216
149			30			DONNELLY VILLAGE	252
149			35			ELDORADO TWP	176
149			40			EVERGLADE TWP	204
149			60			HORTON TWP	306
149			70			MORRIS CITY	5366
149			75			MORRIS TWP	452
149			80			PEPPER TWP	264
149			85			REDSVILLE TWP	281
149			90			SCOTT TWP	214
149			95			STEVENS TWP	198
149			105			SYNNES TWP	174

3039

DIST 10-A

36708 DEV= 469 EDEV= 1.29

ANALYSIS OF THE REDISTRICTING PLAN FOR MINNESOTA BY THE UNITED STATES  
 DISTRICT COURT FOR THE DISTRICT OF MINNESOTA 4-71 CIV. 151

01/20/72

0000

CO	MCD	TRACT	ED BG	BLOCK	NAME OF UNIT	POPULATION
25					CHISAGO	17492
					ANOKA	
3	15				BETHEL VILLAGE	311
3	90				OAK GROVE TWP	1674
3	106				ST FRANCIS VILLAGE	897
					ISANTI	
59	5				ATHENS TWP	849
59	10				BRADFORD TWP	912
59	20				CAMBRIDGE TWP	2174
59	25				CAMBRIDGE VILLAGE	2720
59	30				DALBO TWP	595
59	35				ISANTI TWP	1647
59	40				ISANTI VILLAGE	679
59	45				MAPLE RIDGE TWP	655
59	50				NORTH BRANCH TWP	960
59	55				OXFORD TWP	342
59	60				SPENCER BROOK TWP	666
59	65				SPRINGVALE TWP	817
59	70				STANCHFIELD TWP	951
59	75				STANFORD TWP	922
59	80				WYANETT TWP	927
						36190
DEV=						-49
SDEV=						-0.14

DIST 09-C

ANALYSIS OF THE COLLECTIONS MADE BY THE DISTRICT OF MINNESOTA IN THE YEAR 1900  
 DISTRICT OF MINNESOTA

137

CO	WCD	TWACT	ED NO	BLUCK	NAME OF UNIT	POPULATION
ANOKA						
3	25				BURNS TWP	1129
BENTON						
9	5				ALBERTA TWP	877
9	10				FOLEY VILLAGE	1271
9	15				GILHANTON TWP	906
9	20				GLENDORADO TWP	726
9	25				GRAHAM TWP	543
9	30				GRANITE LEDGE TWP	609
9	40				MAYHEW LAKE TWP	715
9	45				MAYWOOD TWP	855
9	50				MINDEN TWP	1307
9	60				RONNEBY VILLAGE	59
9	70				ST GEORGE TWP	888
9	80				WATAB TWP	1086
MILLE LACS						
95	10				BOGUS BROOK TWP	761
95	35				FORESTON VILLAGE	273
95	40				GREENBUSH TWP	794
95	70				MILACA TWP	813
95	75				MILACA VILLAGE	1940
95	80				MILO TWP	920
95	105				PEASE VILLAGE	187
95	110				PRINCETON TWP	1294
95	115				PRINCETON VILLAGE	2531
SHERBURNE						
141	5				BALDWIN TWP	1099
141	10				BECKER TWP	799
141	15				BECKER VILLAGE	365
141	20				BIG LAKE TWP	1708
141	25				BIG LAKE VILLAGE	1015
141	30				BLUE HILL TWP	495
141	35				CLEAR LAKE TWP	612
141	36				CLEAR LAKE VILLAGE	280
141	40				ELK RIVER TWP	1846
141	45				ELK RIVER VILLAGE	2252
141	50				HAVEN TWP	1049
141	60				LIVONIA TWP	705
141	65				ORROCK TWP	502
141	70				PALMER TWP	663
141	80				SANTIAGO TWP	541
141	85				ZIMMERMAN VILLAGE	495
BENTON						
9	75		170		SARTELL	264
9	75		230		SAUK RAPIDS TWP	800



ANALYSIS OF THE REDISTRICTING PLAN FOR MINNESOTA BY THE UNITED STATES  
DISTRICT COURT FOR THE DISTRICT OF MINNESOTA 4-71 CIV. 151

01/20/72

CO	MCD	TRACT	FD BG	BLOCK	NAME OF UNIT	POPULATION
65					KANABEC	9775
					BENTON	
9	35				LANGOLA TWP	338
9	55				RICE VILLAGE	366
					ISANTI	
59	15				BRAHAM VILLAGE	744
					MILLE LACS	
95	5				BOCK VILLAGE	105
95	15				BORGHOLM TWP	856
95	20				BRADRURY TWP	131
95	25				DAILEY TWP	186
95	30				EAST SIDE TWP	516
95	45				HAYLAND TWP	281
95	50				ISLE HARBOR TWP	403
95	55				ISLE VILLAGE	551
95	60				KATHIO TWP	693
95	65				LEWIS TWP	34
95	85				MUDGETT TWP	102
95	90				ONAMIA TWP	427
95	95				ONAMIA VILLAGE	670
95	100				PAGE TWP	444
95	120				SOUTH HARBOR TWP	583
95	125				WAHKON VILLAGE	208
					MORRISON	
97	5				AGRAM TWP	256
97	10				BELLE PRAIRIE TWP	1406
97	15				BELLEVUE TWP	504
97	25				BUCKMAN TWP	754
97	30				BUCKMAN VILLAGE	158
97	35				BUH TWP	570
97	75				GENOLA VILLAGE	97
97	80				GRANITE TWP	529
97	85				GREEN PRAIRIE TWP	599
97	90				HARDING VILLAGE	119
97	95				HILLMAN TWP	147
97	100				HILLMAN VILLAGE	49
97	105				LAKIN TWP	383
97	110				LAstrup VILLAGE	161
97	115				LEIGH TWP	177
97	120				LITTLE FALLS CITY	7467
97	125				LITTLE FALLS TWP	882
97	130				MORRILL TWP	532
97	145				MOUNT MORRIS TWP	94
97	155				PIERZ TWP	545
97	160				PIERZ VILLAGE	893
97	170				PLATTE TWP	361
97	175				PULASKI TWP	281
97	190				RICHARDSON TWP	345
97	195				RIPLEY TWP	562
97	205				ROYALTON VILLAGE	534

00000

ANALYSIS OF THE REDISTRICTING PLAN FOR MINNESOTA BY THE UNITED STATES  
 DISTRICT COURT FOR THE DISTRICT OF MINNESOTA 4-71 CIV. 151

01/20/72

31035

CD	MCD	TRACT	FD BG	BLUCK	NAME OF UNIT	POPULATION
					BENTON	
9	65	95012			ST CLOUD	4180
					SHERBURNE	
141	75	95012			ST CLOUD	3918
					STEARNS	
145	230	95011			ST CLOUD	12056
145	230	95014			ST CLOUD	9759
					BENTON	
9	75		180		SAUK RAPIDS	523
9	75		190		SAUK RAPIDS	1257
9	75		200		SAUK RAPIDS	1022
9	75		210		SAUK RAPIDS	1092
9	75		220		SAUK RAPIDS	1157
					STEARNS	
145	230	95013		102	ST CLOUD	36
145	230	95013		103	ST CLOUD	79
145	230	95013		104	ST CLOUD	79
145	230	95013		105	ST CLOUD	70
145	230	95013		106	ST CLOUD	70
145	230	95013		107	ST CLOUD	84
145	230	95013		108	ST CLOUD	72
145	230	95013		109	ST CLOUD	98
145	230	95013		110	ST CLOUD	56
145	230	95013		111	ST CLOUD	75
145	230	95013		112	ST CLOUD	82
145	230	95013		113	ST CLOUD	81
145	230	95013		114	ST CLOUD	69
145	230	95013		115	ST CLOUD	77
145	230	95013		116	ST CLOUD	46
145	230	95013		117	ST CLOUD	64
145	230	95013		118	ST CLOUD	65
145	230	95013		119	ST CLOUD	59
145	230	95013		120	ST CLOUD	81
145	230	95013		121	ST CLOUD	71
145	230	95013		122	ST CLOUD	82
145	230	95013		123	ST CLOUD	68
145	230	95013		124	ST CLOUD	63
145	230	95013		125	ST CLOUD	102

DIST 08-C

36693 DEV= 454 %DEV= 1.25

145	230	95013	621	ST CLOUD	TRACT95013	15
145	230	95013	625	ST CLOUD	TRACT95013	4
145	230	95013	701	ST CLOUD	TRACT95013	36
145	230	95013	702	ST CLOUD	TRACT95013	29
145	230	95013	703	ST CLOUD	TRACT95013	21
145	230	95013	704	ST CLOUD	TRACT95013	86
145	230	95013	705	ST CLOUD	TRACT95013	54
145	230	95013	706	ST CLOUD	TRACT95013	55
145	230	95013	707	ST CLOUD	TRACT95013	4
145	230	95013	709	ST CLOUD	TRACT95013	0
145	230	95013	711	ST CLOUD	TRACT95013	14
145	230	95013	712	ST CLOUD	TRACT95013	66
145	230	95013	713	ST CLOUD	TRACT95013	64
145	230	95013	714	ST CLOUD	TRACT95013	6
145	230	95013	715	ST CLOUD	TRACT95013	55
145	230	95013	716	ST CLOUD	TRACT95013	29
145	230	95013	717	ST CLOUD	TRACT95013	34
145	230	95013	719	ST CLOUD	TRACT95013	79
145	230	95013	720	ST CLOUD	TRACT95013	46
145	230	95013	721	ST CLOUD	TRACT95013	79
145	230	95013	722	ST CLOUD	TRACT95013	62
145	230	95013	727	ST CLOUD	TRACT95013	302
145	230	95013	728	ST CLOUD	TRACT95013	30
145	230	95013	730	ST CLOUD	TRACT95013	4
145	230	95013	731	ST CLOUD	TRACT95013	7

00034

DIST 08-8

35667 DEV= -572 %DEV= -1.58

145	230	95013	327	ST CLOUD	TRACT95013	89
145	230	95013	328	ST CLOUD	TRACT95013	89
145	230	95013	329	ST CLOUD	TRACT95013	63
145	230	95013	330	ST CLOUD	TRACT95013	74
145	230	95013	401	ST CLOUD	TRACT95013	62
145	230	95013	402	ST CLOUD	TRACT95013	78
145	230	95013	403	ST CLOUD	TRACT95013	96
145	230	95013	404	ST CLOUD	TRACT95013	49
145	230	95013	405	ST CLOUD	TRACT95013	70
145	230	95013	406	ST CLOUD	TRACT95013	83
145	230	95013	407	ST CLOUD	TRACT95013	57
145	230	95013	408	ST CLOUD	TRACT95013	66
145	230	95013	409	ST CLOUD	TRACT95013	76
145	230	95013	410	ST CLOUD	TRACT95013	65
145	230	95013	411	ST CLOUD	TRACT95013	72
145	230	95013	412	ST CLOUD	TRACT95013	79
145	230	95013	413	ST CLOUD	TRACT95013	47
145	230	95013	414	ST CLOUD	TRACT95013	51
145	230	95013	415	ST CLOUD	TRACT95013	64
145	230	95013	416	ST CLOUD	TRACT95013	67
145	230	95013	417	ST CLOUD	TRACT95013	83
145	230	95013	418	ST CLOUD	TRACT95013	81
145	230	95013	419	ST CLOUD	TRACT95013	67
145	230	95013	420	ST CLOUD	TRACT95013	70
145	230	95013	421	ST CLOUD	TRACT95013	58
145	230	95013	422	ST CLOUD	TRACT95013	67
145	230	95013	423	ST CLOUD	TRACT95013	46
145	230	95013	425	ST CLOUD	TRACT95013	48
145	230	95013	502	ST CLOUD	TRACT95013	21
145	230	95013	503	ST CLOUD	TRACT95013	28
145	230	95013	504	ST CLOUD	TRACT95013	73
145	230	95013	505	ST CLOUD	TRACT95013	39
145	230	95013	506	ST CLOUD	TRACT95013	45
145	230	95013	507	ST CLOUD	TRACT95013	44
145	230	95013	508	ST CLOUD	TRACT95013	64
145	230	95013	509	ST CLOUD	TRACT95013	85
145	230	95013	510	ST CLOUD	TRACT95013	67
145	230	95013	511	ST CLOUD	TRACT95013	97
145	230	95013	512	ST CLOUD	TRACT95013	84
145	230	95013	513	ST CLOUD	TRACT95013	53
145	230	95013	514	ST CLOUD	TRACT95013	27
145	230	95013	515	ST CLOUD	TRACT95013	63
145	230	95013	516	ST CLOUD	TRACT95013	98
145	230	95013	518	ST CLOUD	TRACT95013	96
145	230	95013	519	ST CLOUD	TRACT95013	87
145	230	95013	520	ST CLOUD	TRACT95013	93
145	230	95013	521	ST CLOUD	TRACT95013	81
145	230	95013	522	ST CLOUD	TRACT95013	70
145	230	95013	523	ST CLOUD	TRACT95013	73
145	230	95013	524	ST CLOUD	TRACT95013	67
145	230	95013	525	ST CLOUD	TRACT95013	27
145	230	95013	601	ST CLOUD	TRACT95013	10
145	230	95013	602	ST CLOUD	TRACT95013	10
145	230	95013	603	ST CLOUD	TRACT95013	16
145	230	95013	604	ST CLOUD	TRACT95013	26
145	230	95013	605	ST CLOUD	TRACT95013	32
145	230	95013	606	ST CLOUD	TRACT95013	64
145	230	95013	607	ST CLOUD	TRACT95013	39
145	230	95013	608	ST CLOUD	TRACT95013	59
145	230	95013	609	ST CLOUD	TRACT95013	34
145	230	95013	610	ST CLOUD	TRACT95013	13
145	230	95013	613	ST CLOUD	TRACT95013	13
145	230	95013	614	ST CLOUD	TRACT95013	18
145	230	95013	615	ST CLOUD	TRACT95013	19
145	230	95013	616	ST CLOUD	TRACT95013	2
145	230	95013	618	ST CLOUD	TRACT95013	43

3.033

ANALYSIS OF THE REDISTRICTING PLAN FOR MINNESOTA BY THE UNITED STATES  
 DISTRICT COURT FOR THE DISTRICT OF MINNESOTA 4-71 CIV. 151

01/20/12

CO	MCD	TRACT	ED HG	BLOCK	NAME OF UNIT	POPULATION
STEARNS						
145	20				AVON TWP	1882
145	30				BROCKWAY TWP	1281
145	45				COLLEGEVILLE TWP	2371
145	100				HOLDING TWP	1079
145	105				HOLDINGFORD VILLAGE	551
145	130				LE SAUK TWP	2844
145	195				PLEASANT LAKE VILLAGE	65
145	210				ROCKVILLE TWP	1240
145	225				ST AUGUSTA TWP	1584
145	235				ST CLOUD TWP	6807
145	240				ST JOSEPH TWP	1922
145	245				ST JOSEPH VILLAGE	1786
145	255				ST STEPHENS VILLAGE	331
145	260				ST WENDEL TWP	1051
145	280				WAITE PARK VILLAGE	2824
145	230	95013		201	ST CLOUD	35
145	230	95013		202	ST CLOUD	78
145	230	95013		203	ST CLOUD	59
145	230	95013		204	ST CLOUD	81
145	230	95013		205	ST CLOUD	58
145	230	95013		206	ST CLOUD	45
145	230	95013		207	ST CLOUD	53
145	230	95013		208	ST CLOUD	70
145	230	95013		209	ST CLOUD	27
145	230	95013		210	ST CLOUD	69
145	230	95013		212	ST CLOUD	1014
145	230	95013		215	ST CLOUD	24
145	230	95013		217	ST CLOUD	9
145	230	95013		224	ST CLOUD	6
145	230	95013		225	ST CLOUD	80
145	230	95013		227	ST CLOUD	3
145	230	95013		228	ST CLOUD	54
145	230	95013		229	ST CLOUD	57
145	230	95013		230	ST CLOUD	78
145	230	95013		301	ST CLOUD	92
145	230	95013		302	ST CLOUD	70
145	230	95013		303	ST CLOUD	69
145	230	95013		304	ST CLOUD	83
145	230	95013		305	ST CLOUD	74
145	230	95013		306	ST CLOUD	36
145	230	95013		308	ST CLOUD	63
145	230	95013		309	ST CLOUD	62
145	230	95013		310	ST CLOUD	52
145	230	95013		311	ST CLOUD	43
145	230	95013		312	ST CLOUD	53
145	230	95013		313	ST CLOUD	90
145	230	95013		314	ST CLOUD	57
145	230	95013		315	ST CLOUD	56
145	230	95013		317	ST CLOUD	28
145	230	95013		318	ST CLOUD	10
145	230	95013		319	ST CLOUD	29
145	230	95013		320	ST CLOUD	39
145	230	95013		321	ST CLOUD	61
145	230	95013		322	ST CLOUD	1
145	230	95013		323	ST CLOUD	6
145	230	95013		325	ST CLOUD	58
145	230	95013		326	ST CLOUD	39

35022

ANALYSIS OF THE REDISTRICTING PLAN FOR MINNESOTA BY THE UNITED STATES  
DISTRICT COURT FOR THE DISTRICT OF MINNESOTA 4-71 CIV. 151

6/17/72

CO	MCD	TRACT	ED BG	BLOCK	NAME OF UNIT	POPULATION
STEARNS						
145	5				ALBANY TWP	775
145	10				ALBANY VILLAGE	1599
145	15				ASHLEY TWP	442
145	25				BELGRADE VILLAGE	713
145	35				BROOKEN VILLAGE	615
145	40				COLD SPRING VILLAGE	2006
145	50				CROW LAKE TWP	329
145	55				CROW RIVER TWP	421
145	60				EDEN LAKE TWP	922
145	65				EDEN VALLEY VILLAGE ≥PART±	287
145	70				ELROSA VILLAGE	203
145	75				FAIRHAVEN TWP	818
145	80				FARMING TWP	808
145	85				FREEPORT VILLAGE	593
145	90				GETTY TWP	523
145	95				GROVE TWP	1035
145	110				KIMBALL PRAIRIE VILLAGE	567
145	115				KRAIN TWP	912
145	120				LAKE GEORGE TWP	526
145	125				LAKE HENRY TWP	564
145	135				LUXEMBURG TWP	971
145	140				LYNDEN TWP	511
145	145				MAINE PRAIRIE TWP	1294
145	150				MELROSE CITY	2273
145	155				MELROSE TWP	866
145	160				MILLWOOD TWP	965
145	165				MUNSON TWP	917
145	170				NEW MUNICH VILLAGE	307
145	175				NORTH FORK TWP	296
145	180				OAK TWP	676
145	185				PAYNESVILLE TWP	922
145	190				PAYNESVILLE VILLAGE	1920
145	200				RAYMOND TWP	337
145	205				RICHMOND VILLAGE	866
145	215				ROSCOE VILLAGE	195
145	220				ST ANTHONY VILLAGE	66
145	250				ST MARTIN TWP	796
145	265				SAUK CENTRE CITY	3750
145	270				SAUK CENTRE TWP	871
145	275				SPRING HILL TWP	630
145	285				WAKEFIELD TWP	1540
145	290				ZION TWP	562

36031

DIST 08-A

36189 DEV= -50 %DEV= -.14

ANALYSIS OF THE REDISTRICTING PLAN FOR MINNESOTA BY THE UNITED STATES  
 DISTRICT COURT FOR THE DISTRICT OF MINNESOTA 4-71 CIV. 151

01/20/72

CO	MCD	TRACT	ED BG	BLOCK	NAME OF UNIT	POPULATION
121					POPE	11107
					DOUGLAS	
41	5				ALEXANDRIA CITY	6973
41	10				ALEXANDRIA TWP	2512
41	20				BRANDON TWP	445
41	25				BRANDON VILLAGE	414
41	40				EVANSVILLE TWP	320
41	45				EVANSVILLE VILLAGE	553
41	50				FORADA VILLAGE	158
41	55				GARFIELD VILLAGE	198
41	60				HOLMES CITY TWP	489
41	65				HUDSON TWP	401
41	70				IDA TWP	490
41	75				KENSINGTON VILLAGE	308
41	80				LA GRAND TWP	1863
41	85				LAKE MARY TWP	611
41	95				LUND TWP	315
41	100				MILLERVILLE TWP	380
41	105				MILLERVILLE VILLAGE	109
41	120				MOE TWP	372
41	145				SOLEM TWP	325
41	155				URNESS TWP	246
					GRANT	
51	10				BARRETT VILLAGE	342
51	15				DELAWARE TWP	212
51	20				ELBOW LAKE TWP	197
51	25				ELBOW LAKE VILLAGE	1484
51	30				ELK LAKE TWP	299
51	35				ERDAHL TWP	350
51	40				GORTON TWP	158
51	45				HERMAN VILLAGE	619
51	50				HOFFMAN VILLAGE	627
51	55				LAND TWP	310
51	65				LIEN TWP	188
51	70				LOGAN TWP	188
51	75				MACSVILLE TWP	219
51	80				NORCROSS VILLAGE	137
51	85				NORTH OTTAWA TWP	138
51	100				ROSEVILLE TWP	231
51	105				SANFORD TWP	233
					STEVENS	
149	45				FRANAS TWP	319
149	50				HANCOCK VILLAGE	806
149	55				HODGES TWP	296
149	65				MOORE TWP	264
149	100				SWAN LAKE TWP	197

35030

(0	MCD	TRACT	ED NO	BLOCK	NAME OF UNIT	POPULATION
153					TODD	22114
					DOUGLAS	
41	14				HILL RIVER TWP	446
41	30				CARLOS TWP	912
41	35				CARLOS VILLAGE	278
41	90				LEAF VALLEY TWP	446
41	110				MILTONA TWP	463
41	115				MILTONA VILLAGE	172
41	125				NELSON VILLAGE	175
41	130				ORANGE TWP	320
41	135				OSAKIS TWP	520
41	140				OSAKIS VILLAGE 2PART+	1237
41	150				SPRUCE HILL TWP	459
					MORRISON	
97	20				BOWLUS VILLAGE	268
97	40				CLOUGH TWP	94
97	45				CULDRUM TWP	540
97	50				CUSHING TWP	297
97	55				DARLING TWP	556
97	60				ELMDALE TWP	794
97	65				ELMDALE VILLAGE	116
97	70				FLENSBURG VILLAGE	259
97	135				MOTLEY TWP	134
97	140				MOTLEY VILLAGE 2PART+	351
97	150				PARKER TWP	479
97	165				PIKE CREEK TWP	885
97	180				RAIL PRAIRIE TWP	87
97	185				RANDALL VILLAGE	536
97	200				RODING TWP	64
97	210				SCANDIA VALLFY TWP	539
97	215				SORIESKI VILLAGE	189
97	220				SWAN RIVER TWP	733
97	225				SWANVILLE TWP	493
97	230				SWANVILLE VILLAGE	300
97	235				TWO RIVERS TWP	518
97	240				UPSALA VILLAGE	312
						36086
					DEV=	-153
					*DEV=	-.42



ANALYSIS OF THE REDISTRICTING PLAN FOR MINNESOTA BY THE UNITED STATES  
DISTRICT COURT FOR THE DISTRICT OF MINNESOTA 4-71 CIV. 151

CO	MCD	TRACT	ED BG	BLOCK	NAME OF UNIT	POPULATION
167					WILKIN	9389
					GRANT	
	51	5			ASHBY VILLAGE	415
	51	60			LAWRENCE TWP	146
	51	90			PELICAN LAKE TWP	309
	51	95			POMME DE TERRE TWP	202
	51	110			STONY BROOK TWP	211
	51	115			WENDELL VILLAGE	247
					OTTER TAIL	
	111	5			AASTAD TWP	247
	111	15			AURDAL TWP	795
	111	20			BATTLE LAKE VILLAGE	772
	111	35			BUSE TWP	485
	111	50			CARLISLE TWP	251
	111	55			CLITHERALL TWP	349
	111	60			CLITHERALL VILLAGE	131
	111	75			DALTON VILLAGE	221
	111	80			DANE PRAIRIE TWP	562
	111	115			EAGLE LAKE TWP	277
	111	120			EASTERN TWP	294
	111	130			EFFINGTON TWP	332
	111	145			ELMO TWP	381
	111	160			EVERTS TWP	429
	111	165			FERGUS FALLS CITY	12443
	111	170			FERGUS FALLS TWP	877
	111	175			FOLDEN TWP	288
	111	185			GIRARD TWP	345
	111	195			HENNING TWP	362
	111	200			HENNING VILLAGE	850
	111	215			INMAN TWP	353
	111	225			LEAF MOUNTAIN TWP	295
	111	255			NIDAROS TWP	234
	111	265			OAK VALLEY TWP	411
	111	270			ORWELL TWP	218
	111	300			PARKERS PRAIRIE TWP	296
	111	305			PARKERS PRAIRIE VILLAGE	882
	111	350			ST OLAF TWP	324
	111	365			SVERDRUP TWP	498
	111	370			TORDENSKJOLD TWP	411
	111	380			TUMULI TWP	349
	111	385			UNDERWOOD VILLAGE	278
	111	390			URBANK VILLAGE	125
	111	400			VINING VILLAGE	121
	111	405			WESTERN TWP	226
	111	410			WOODSIDE TWP	316
						36947
					DEV=	708
					*DEV=	1.95

ANALYSIS OF THE REGISTERED VOTERS FOR THE DISTRICT OF MINNESOTA - DISTRICT 11  
 DISTRICT COURT FOR THE DISTRICT OF MINNESOTA - DISTRICT 11

11/11

CO	MCD	TRACT	ED BG	BLOCK	NAME OF UNIT	POPULATION
ST LOUIS						
137	125	230			DULUTH	4570
137	125	240			DULUTH	1756
137	125	249			DULUTH	46
137	125	250			DULUTH	1107
137	125	259			DULUTH	48
137	125	260			DULUTH	2844
137	125	270			DULUTH	1770
137	125	280			DULUTH	1407
137	125	289			DULUTH	29
137	125	290			DULUTH	1454
137	125	300			DULUTH	1905
137	125	310			DULUTH	3951
137	125	320			DULUTH	1782
137	125	329			DULUTH	222
137	125	330			DULUTH	3290
137	125	340			DULUTH	1639
137	125	360			DULUTH	2208
137	125	370			DULUTH	2461
137	125	380			DULUTH	2699
137	125	30	307		DULUTH TRACT 30	8
137	125	180	102		DULUTH TRACT 180	17
137	125	180	103		DULUTH TRACT 180	83
137	125	200	102		DULUTH TRACT 200	51
137	125	200	103		DULUTH TRACT 200	5
137	125	200	104		DULUTH TRACT 200	56
137	125	200	105		DULUTH TRACT 200	36
137	125	200	106		DULUTH TRACT 200	37
137	125	200	202		DULUTH TRACT 200	57
137	125	200	203		DULUTH TRACT 200	48
137	125	200	204		DULUTH TRACT 200	38
137	125	200	205		DULUTH TRACT 200	37
137	125	200	206		DULUTH TRACT 200	64
137	125	200	207		DULUTH TRACT 200	64
137	125	200	208		DULUTH TRACT 200	38
137	125	200	209		DULUTH TRACT 200	61
137	125	200	210		DULUTH TRACT 200	90
137	125	200	302		DULUTH TRACT 200	407
137	125	200	303		DULUTH TRACT 200	45
137	125	200	304		DULUTH TRACT 200	84
137	125	200	305		DULUTH TRACT 200	33
137	125	200	306		DULUTH TRACT 200	69
137	125	200	308		DULUTH TRACT 200	18
137	125	200	309		DULUTH TRACT 200	34
						36668
						DEV= 429 %DEV= 1.18



01025

137	125	90	301	DULUTH	TRACT	90	106
137	125	90	302	DULUTH	TRACT	90	98
137	125	90	303	DULUTH	TRACT	90	83
137	125	90	304	DULUTH	TRACT	90	61
137	125	90	308	DULUTH	TRACT	90	16
137	125	90	309	DULUTH	TRACT	90	107
137	125	90	310	DULUTH	TRACT	90	53
137	125	90	311	DULUTH	TRACT	90	66
137	125	90	312	DULUTH	TRACT	90	80
137	125	90	313	DULUTH	TRACT	90	106
137	125	90	314	DULUTH	TRACT	90	45
137	125	90	401	DULUTH	TRACT	90	66
137	125	90	402	DULUTH	TRACT	90	153
137	125	90	403	DULUTH	TRACT	90	64
137	125	90	404	DULUTH	TRACT	90	9
137	125	90	405	DULUTH	TRACT	90	44
137	125	90	406	DULUTH	TRACT	90	24
137	125	90	407	DULUTH	TRACT	90	155
137	125	90	409	DULUTH	TRACT	90	39
137	125	90	410	DULUTH	TRACT	90	32
137	125	90	412	DULUTH	TRACT	90	4
137	125	90	413	DULUTH	TRACT	90	53
137	125	90	501	DULUTH	TRACT	90	93
137	125	90	502	DULUTH	TRACT	90	42
137	125	90	503	DULUTH	TRACT	90	53
137	125	90	504	DULUTH	TRACT	90	71
137	125	90	505	DULUTH	TRACT	90	28
137	125	90	506	DULUTH	TRACT	90	70
137	125	90	507	DULUTH	TRACT	90	54
137	125	90	508	DULUTH	TRACT	90	52
137	125	90	509	DULUTH	TRACT	90	53
137	125	90	510	DULUTH	TRACT	90	130
137	125	90	511	DULUTH	TRACT	90	34
137	125	90	512	DULUTH	TRACT	90	35
137	125	90	513	DULUTH	TRACT	90	659
137	125	100	301	DULUTH	TRACT	100	99
137	125	100	302	DULUTH	TRACT	100	67
137	125	100	303	DULUTH	TRACT	100	73
137	125	100	304	DULUTH	TRACT	100	96
137	125	100	305	DULUTH	TRACT	100	82
137	125	100	306	DULUTH	TRACT	100	70
137	125	100	307	DULUTH	TRACT	100	83
137	125	100	308	DULUTH	TRACT	100	66
137	125	100	309	DULUTH	TRACT	100	91
137	125	100	310	DULUTH	TRACT	100	104
137	125	100	311	DULUTH	TRACT	100	109
137	125	100	312	DULUTH	TRACT	100	105
137	125	100	313	DULUTH	TRACT	100	68
137	125	100	314	DULUTH	TRACT	100	109
137	125	100	315	DULUTH	TRACT	100	57
137	125	140	102	DULUTH	TRACT	140	79
137	125	140	103	DULUTH	TRACT	140	143
137	125	140	104	DULUTH	TRACT	140	52
137	125	140	105	DULUTH	TRACT	140	107
137	125	140	106	DULUTH	TRACT	140	113
137	125	140	107	DULUTH	TRACT	140	139
137	125	140	108	DULUTH	TRACT	140	88
137	125	140	111	DULUTH	TRACT	140	18
137	125	140	112	DULUTH	TRACT	140	84
137	125	140	113	DULUTH	TRACT	140	20
137	125	140	114	DULUTH	TRACT	140	97
137	125	140	201	DULUTH	TRACT	140	58
137	125	140	202	DULUTH	TRACT	140	70
137	125	140	203	DULUTH	TRACT	140	98
137	125	140	204	DULUTH	TRACT	140	35
137	125	140	205	DULUTH	TRACT	140	86

137	125	30	315	DULUTH	TRACT	30	25
137	125	30	401	DULUTH	TRACT	30	30
137	125	30	402	DULUTH	TRACT	30	20
137	125	30	403	DULUTH	TRACT	30	5
137	125	30	404	DULUTH	TRACT	30	17
137	125	30	405	DULUTH	TRACT	30	18
137	125	30	406	DULUTH	TRACT	30	50
137	125	30	407	DULUTH	TRACT	30	64
137	125	30	408	DULUTH	TRACT	30	39
137	125	30	409	DULUTH	TRACT	30	5
137	125	30	410	DULUTH	TRACT	30	9
137	125	30	411	DULUTH	TRACT	30	67
137	125	30	412	DULUTH	TRACT	30	223
137	125	30	413	DULUTH	TRACT	30	118
137	125	30	414	DULUTH	TRACT	30	88
137	125	30	415	DULUTH	TRACT	30	188
137	125	30	416	DULUTH	TRACT	30	460
137	125	30	417	DULUTH	TRACT	30	8
137	125	30	418	DULUTH	TRACT	30	70
137	125	30	419	DULUTH	TRACT	30	22
137	125	30	420	DULUTH	TRACT	30	11
137	125	30	501	DULUTH	TRACT	30	200
137	125	30	502	DULUTH	TRACT	30	2
137	125	30	503	DULUTH	TRACT	30	21
137	125	30	504	DULUTH	TRACT	30	29
137	125	30	505	DULUTH	TRACT	30	90
137	125	30	506	DULUTH	TRACT	30	114
137	125	30	507	DULUTH	TRACT	30	122
137	125	30	508	DULUTH	TRACT	30	43
137	125	30	509	DULUTH	TRACT	30	81
137	125	30	510	DULUTH	TRACT	30	46
137	125	30	511	DULUTH	TRACT	30	59
137	125	30	512	DULUTH	TRACT	30	93
137	125	30	513	DULUTH	TRACT	30	10
137	125	30	514	DULUTH	TRACT	30	78
137	125	30	515	DULUTH	TRACT	30	233
137	125	30	516	DULUTH	TRACT	30	139
137	125	30	902	DULUTH	TRACT	30	10
137	125	40	206	DULUTH	TRACT	40	90
137	125	40	207	DULUTH	TRACT	40	52
137	125	40	208	DULUTH	TRACT	40	222
137	125	40	209	DULUTH	TRACT	40	12
137	125	40	301	DULUTH	TRACT	40	323
137	125	40	302	DULUTH	TRACT	40	18
137	125	40	303	DULUTH	TRACT	40	45
137	125	40	307	DULUTH	TRACT	40	21
137	125	40	310	DULUTH	TRACT	40	57
137	125	40	311	DULUTH	TRACT	40	7
137	125	40	901	DULUTH	TRACT	40	134
137	125	40	902	DULUTH	TRACT	40	135
137	125	40	903	DULUTH	TRACT	40	95
137	125	40	904	DULUTH	TRACT	40	1071
137	125	90	201	DULUTH	TRACT	90	80
137	125	90	202	DULUTH	TRACT	90	85
137	125	90	203	DULUTH	TRACT	90	69
137	125	90	204	DULUTH	TRACT	90	52
137	125	90	205	DULUTH	TRACT	90	35
137	125	90	206	DULUTH	TRACT	90	60
137	125	90	207	DULUTH	TRACT	90	59
137	125	90	208	DULUTH	TRACT	90	67
137	125	90	209	DULUTH	TRACT	90	19
137	125	90	210	DULUTH	TRACT	90	36
137	125	90	211	DULUTH	TRACT	90	49
137	125	90	212	DULUTH	TRACT	90	51
137	125	90	213	DULUTH	TRACT	90	53
137	125	90	214	DULUTH	TRACT	90	54

122

ANALYSIS OF THE REDISTRICTING PLAN FOR MINNESOTA BY THE UNITED STATES  
DISTRICT COURT FOR THE DISTRICT OF MINNESOTA 4-71 CIV. 151

01/20/72

CO	MCD	TRACT	FD BG	HLOCK	NAME OF UNIT	POPULATION
ST LOUIS						
137	80				CANOSTA TWP	1392
137	195				FREDENBERG TWP	408
137	210				GNESEN TWP	700
137	125	120			DULUTH	2200
137	125	130			DULUTH	2148
137	125	160			DULUTH	3135
137	125	170			DULUTH	2624
137	125	190			DULUTH	1505
137	125	199			DULUTH	32
137	125	220			DULUTH	1376
137	390	1040	1650		RICE LAKE TWP	925
137	390	1040	1660		RICE LAKE TWP	81
137	390	1040	1670		RICE LAKE TWP	387
137	390	1040	1680		RICE LAKE TWP	355
137	390	1040	1700		RICE LAKE TWP	712
137	390	1040	1710		RICE LAKE TWP	289
137	125	30		101	DULUTH TRACT 30	50
137	125	30		102	DULUTH TRACT 30	12
137	125	30		103	DULUTH TRACT 30	49
137	125	30		104	DULUTH TRACT 30	76
137	125	30		105	DULUTH TRACT 30	149
137	125	30		106	DULUTH TRACT 30	273
137	125	30		107	DULUTH TRACT 30	105
137	125	30		108	DULUTH TRACT 30	78
137	125	30		109	DULUTH TRACT 30	69
137	125	30		110	DULUTH TRACT 30	84
137	125	30		111	DULUTH TRACT 30	62
137	125	30		112	DULUTH TRACT 30	14
137	125	30		113	DULUTH TRACT 30	6
137	125	30		114	DULUTH TRACT 30	37
137	125	30		115	DULUTH TRACT 30	437
137	125	30		116	DULUTH TRACT 30	73
137	125	30		117	DULUTH TRACT 30	83
137	125	30		201	DULUTH TRACT 30	413
137	125	30		202	DULUTH TRACT 30	70
137	125	30		203	DULUTH TRACT 30	104
137	125	30		204	DULUTH TRACT 30	62
137	125	30		205	DULUTH TRACT 30	1
137	125	30		206	DULUTH TRACT 30	15
137	125	30		207	DULUTH TRACT 30	33
137	125	30		208	DULUTH TRACT 30	65
137	125	30		209	DULUTH TRACT 30	37
137	125	30		210	DULUTH TRACT 30	13
137	125	30		211	DULUTH TRACT 30	79
137	125	30		213	DULUTH TRACT 30	12
137	125	30		214	DULUTH TRACT 30	94
137	125	30		215	DULUTH TRACT 30	39
137	125	30		216	DULUTH TRACT 30	98
137	125	30		217	DULUTH TRACT 30	17
137	125	30		218	DULUTH TRACT 30	19
137	125	30		219	DULUTH TRACT 30	45
137	125	30		309	DULUTH TRACT 30	260
137	125	30		310	DULUTH TRACT 30	60
137	125	30		311	DULUTH TRACT 30	18
137	125	30		312	DULUTH TRACT 30	48
137	125	30		313	DULUTH TRACT 30	5
137	125	30		314	DULUTH TRACT 30	24

3008



ANALYSIS OF THE REDISTRICTING PLAN FOR MINNESOTA BY THE UNITED STATES  
 DISTRICT COURT FOR THE DISTRICT OF MINNESOTA 4-71 CIV. 151

CO	MCD	TRACT	FD RG	BLOCK	NAME OF UNIT	POPULATION
ST LOUIS						
137	15				ALDEN TWP	156
137	130				DULUTH TWP	1484
137	265				LAKEWOOD TWP	1393
137	345				NORMANNA TWP	317
137	125	10			DULUTH	5162
137	125	20			DULUTH	4917
137	125	50			DULUTH	4330
137	125	60			DULUTH	5568
137	125	70			DULUTH	3133
137	125	80			DULUTH	2240
137	125	110			DULUTH	1848
137	390	1040	1690		RICE LAKE TWP	610
137	125	40		101	DULUTH TRACT 40	4
137	125	40		102	DULUTH TRACT 40	433
137	125	40		103	DULUTH TRACT 40	99
137	125	40		104	DULUTH TRACT 40	29
137	125	40		105	DULUTH TRACT 40	249
137	125	40		106	DULUTH TRACT 40	123
137	125	40		107	DULUTH TRACT 40	33
137	125	40		108	DULUTH TRACT 40	29
137	125	40		109	DULUTH TRACT 40	160
137	125	40		110	DULUTH TRACT 40	22
137	125	40		201	DULUTH TRACT 40	135
137	125	40		202	DULUTH TRACT 40	47
137	125	40		203	DULUTH TRACT 40	51
137	125	40		204	DULUTH TRACT 40	150
137	125	40		205	DULUTH TRACT 40	110
137	125	90		101	DULUTH TRACT 90	18
137	125	90		102	DULUTH TRACT 90	6
137	125	90		103	DULUTH TRACT 90	181
137	125	90		104	DULUTH TRACT 90	64
137	125	90		106	DULUTH TRACT 90	196
137	125	90		107	DULUTH TRACT 90	106
137	125	90		108	DULUTH TRACT 90	74
137	125	90		109	DULUTH TRACT 90	80
137	125	90		110	DULUTH TRACT 90	55
137	125	90		111	DULUTH TRACT 90	65
137	125	90		112	DULUTH TRACT 90	213
137	125	90		113	DULUTH TRACT 90	82
137	125	90		114	DULUTH TRACT 90	88
137	125	90		115	DULUTH TRACT 90	82
137	125	100		101	DULUTH TRACT 100	57
137	125	100		102	DULUTH TRACT 100	16
137	125	100		103	DULUTH TRACT 100	6
137	125	100		105	DULUTH TRACT 100	48
137	125	100		107	DULUTH TRACT 100	77
137	125	100		108	DULUTH TRACT 100	12
137	125	100		109	DULUTH TRACT 100	47
137	125	100		110	DULUTH TRACT 100	38
137	125	100		111	DULUTH TRACT 100	40
137	125	100		112	DULUTH TRACT 100	37
137	125	100		113	DULUTH TRACT 100	51
137	125	100		114	DULUTH TRACT 100	54
137	125	100		115	DULUTH TRACT 100	16
137	125	100		116	DULUTH TRACT 100	45
137	125	100		117	DULUTH TRACT 100	56
137	125	100		118	DULUTH TRACT 100	43

00021



COUNTY OF THE REGISTRATION PLACES MINNESOTA BY THE UNITED STATES  
DISTRICT COURT FOR THE DISTRICT OF MINNESOTA 4-71 CIV. 151

0122011

CO MCD TRACT FD HG BLOCK NAME OF UNIT POPULATION

36592

CARLTON

17	5				ATKINSON TWP	251
17	30				BLACKHOOF TWP	548
17	35				CARLTON VILLAGE	884
17	40				CLOQUET CITY	8699
17	50				HOLYOKE TWP	149
17	65				KNIFE FALLS TWP	2740
17	75				MAHTOWA TWP	465
17	90				SCANLON VILLAGE	1132
17	100				SILVER BROOK TWP	503
17	115				THOMSON TWP	3322
17	120				THOMSON VILLAGE	159
17	125				TWIN LAKES TWP	1171
17	130				WRENSHALL TWP	250
17	135				WRENSHALL VILLAGE	147
17	150				UNORG TERR OF CLEAR CREEK	83

ST LOUIS

137	170				BREVATOR TWP	880
137	215				GRAND LAKE TWP	1539
137	230				HERMAN TWP	6737
137	245				INDUSTRIAL TWP	509
137	305				MIDWAY TWP	1751
137	335				NEW INDEPENDENCE TWP	172
137	385				PROCTOR VILLAGE	3123
137	400				SOLWAY TWP	1378

DIST 05-C

36592 DEV= 353 %DEV= .97

17	80
17	85
17	103
17	105
17	110
17	140
17	155

137	10
137	25
137	120
137	175
137	180
137	225
137	330
137	380
137	405
137	430
137	520

DIST 05-8

MOOSE LAKE TWP	1176
MOOSE LAKE VILLAGE	1400
SILVER TWP	363
SKELTON TWP	300
SPLIT ROCK TWP	206
WRIGHT VILLAGE	132
UNORG TERR OF NORTH CARLTO	1794

ST LOUIS

ALBORN TWP	261
ARROWHEAD TWP	156
CULVER TWP	374
FINE LAKES TWP	153
FLOODWOOD TWP	1064
HALDEN TWP	198
NESS TWP	97
PRAIRIE LAKE TWP	43
STONEY BROOK TWP	145
VAN BUREN TWP	203
UNORG TERR OF POT SHOT LAK	69

30016

36847 DEV= 608 %DEV= 1.68

ANALYSIS OF THE REDISTRICTING PLAN FOR MINNESOTA BY THE UNITED STATES  
 DISTRICT COURT FOR THE DISTRICT OF MINNESOTA 4-71 CIV. 151

01/20/72

3026

CO	MCD	TRACT	ED HG	BLUCK	NAME OF UNIT	POPULATION
115					PINE	16821
					AITKIN	
1	5				AITKIN TWP	1107
1	10				AITKIN VILLAGE	1553
1	15				BALL BLUFF TWP	283
1	20				BALSAM TWP	29
1	25				BEAVER TWP	50
1	30				CLARK TWP	158
1	35				CORNISH TWP	24
1	45				FLEMING TWP	181
1	50				GLEN TWP	276
1	55				HAUGEN TWP	116
1	65				HILL CITY VILLAGE	357
1	70				HILL LAKE TWP	298
1	75				IDUN TWP	162
1	80				JEVNE TWP	212
1	85				KIMBERLY TWP	203
1	95				LEE TWP	39
1	100				LIBBY TWP	52
1	105				LOGAN TWP	251
1	110				MC GRATH VILLAGE	70
1	115				MC GREGOR TWP	106
1	120				MC GREGOR VILLAGE	331
1	125				MACVILLE TWP	226
1	130				MALMO TWP	211
1	135				MORRISON TWP	222
1	145				PALISADE VILLAGE	149
1	150				PLINY TWP	126
1	155				RICE RIVER TWP	145
1	160				SALO TWP	107
1	165				SEAVY TWP	60
1	170				SHAMROCK TWP	465
1	175				SPALDING TWP	175
1	180				SPENCER TWP	374
1	185				TAMARACK VILLAGE	100
1	190				TURNER TWP	77
1	195				VERDON TWP	75
1	200				WAGNER TWP	284
1	205				WAUKENAHO TWP	292
1	215				WHITE PINE TWP	50
1	220				VILLTAMS TWP	115
1	225				WORKMAN TWP	159
1	230				UNORG TERR OF DAVIDSON	42
1	235				UNORG TERR OF JEWETT	23
1	240				UNORG TERR OF NORTHEAST AI	20
1	245				UNORG TERR OF NORTHWEST AI	291
1	250				UNORG TERR OF SOUTHEAST AI	48
					CARLTON	
17	10				AUTUMN TWP	166
17	15				BARNUM TWP	699
17	20				BARNUM VILLAGE	382
17	25				BESEMAN TWP	97
17	45				CRUMWELL VILLAGE	181
17	55				KALFVALA TWP	369
17	60				KETTLE RIVER VILLAGE	173
17	70				LAKEVIEW TWP	137

ANALYSIS OF THE REDISTRICTING PLAN FOR MINNESOTA BY THE UNITED STATES  
 DISTRICT COURT FOR THE DISTRICT OF MINNESOTA 4-71 CIV. 151

01/20/72

CO	MCD	TRACT	FD BG	BLUCK	NAME OF UNIT	POPULATION
35					CROW WING	34826
					AITKIN	
1	40				FARM ISLAND TWP	517
1	60				HAZELTON TWP	377
1	90				LAKESIDE TWP	303
1	140				NORDLAND TWP	368
1	210				WEALTHWOOD TWP	144

3017

DIST 05-A

36535 DEV= 296 %DEV= .82

111 375  
111 395

DIST 04-C

TRONDHJEM TWP  
VERGAS VILLAGE

244  
281

36729 DEV= 490 RDFV= 1.35

31010

ANALYSIS OF THE REDESTRUCTIVE PLAN FOR MINNESOTA BY THE UNITED STATES  
DISTRICT COURT FOR THE DISTRICT OF MINNESOTA 4-71 CIV. 151

01/26/72

CO	MCD	TRACT	FD BG	HLCK	NAME OF UNIT	POPULATION
159					WADENA	12412
					BECKER	
5	20				BURLINGTON TWP	706
5	40				CORMORANT TWP	409
5	65				EVERGREEN TWP	311
5	70				FRAZEE VILLAGE	1015
5	100				LAKE EUNICE TWP	620
5	155				RUNERBERG TWP	335
5	170				SILVER LEAF TWP	442
5	180				SPRUCE GROVE TWP	410
					OTTER TAIL	
111	10				AMOR TWP	408
111	25				BLOWERS TWP	400
111	30				BLUFFTON TWP	517
111	33				BLUFFTON VILLAGE	195
111	40				BUTLER TWP	373
111	45				CANDOR TWP	269
111	65				COMPTON TWP	583
111	70				CORLISS TWP	402
111	85				DEAD LAKE TWP	316
111	90				DEER CREEK TWP	321
111	95				DEER CREEK VILLAGE	287
111	100				DENT VILLAGE	156
111	105				DORA TWP	370
111	110				DUNN TWP	405
111	125				EDNA TWP	469
111	135				ELIZABETH TWP	440
111	140				ELIZABETH VILLAGE	188
111	147				ERHARDS GROVE TWP	392
111	150				ERHARD VILLAGE	148
111	180				FRIEBERG TWP	511
111	190				GORMAN TWP	428
111	205				HOBART TWP	472
111	210				HUMESTEAD TWP	350
111	220				LEAF LAKE TWP	414
111	230				LIDA TWP	361
111	235				MAINE TWP	434
111	240				MAPLEWOOD TWP	312
111	246				NEWTON TWP	691
111	251				NEW YORK MILLS VILLAGE	791
111	260				NORWEGIAN GROVE TWP	340
111	275				OSCAR TWP	286
111	280				OTTER TAIL TWP	212
111	285				OTTER TAIL VILLAGE	180
111	290				OTTO TWP	367
111	295				PADDOCK TWP	312
111	310				PELICAN TWP	489
111	315				PELICAN RAPIDS VILLAGE	1835
111	320				PERHAM TWP	504
111	325				PERHAM VILLAGE	1933
111	330				PINE LAKE TWP	294
111	335				RICHVILLE VILLAGE	102
111	340				ROTHSAY VILLAGE >PART<	147
111	345				RUSH LAKE TWP	483
111	355				SCAMLER TWP	323
111	360				STAR LAKE TWP	334

30015

27 175  
27 185  
27 170  
27 175  
27 180  
27 185  
27 190  
27 195  
27 200

RIE TWP	174
KURTZ TWP	262
PARKE TWP	354
RIVERTON TWP	258
SAHIN VILLAGE	333
SKRFF TWP	191
SPRING PRAIRIE TWP	227
TANSEM TWP	208
ULEN TWP	212
ULEN VILLAGE	486

01014

DIST 04-A

35948 DEV= -291 %DEV= -.80

ANALYSIS OF THE REDISTRICTING PLAN FOR MINNESOTA BY THE UNITED STATES  
 DISTRICT COURT FOR THE DISTRICT OF MINNESOTA 6-71 CIV. 151

01/20/77

CO	MCD	TRACT	FD	BG	BLOCK	NAME OF UNIT	POPULATION
87						MAHONOMEN	5638
						BECKER	
	5	5				ATLANTA TWP	190
	5	10				AUDUBON TWP	394
	5	15				AUDUBON VILLAGE	297
	5	25				CALLAWAY TWP	315
	5	30				CALLAWAY VILLAGE	233
	5	35				CARSONVILLE TWP	279
	5	45				CUBA TWP	280
	5	55				DETROIT LAKES CITY	5797
	5	57				DETROIT TWP	2340
	5	60				ERIE TWP	763
	5	80				GREEN VALLEY TWP	311
	5	85				HAMDEN TWP	298
	5	90				HEIGHT OF LAND TWP	524
	5	95				HOLMESVILLE TWP	296
	5	105				LAKE PARK TWP	450
	5	110				LAKE PARK VILLAGE	658
	5	115				LAKE VIEW TWP	1856
	5	120				MAPLE GROVE TWP	269
	5	125				OGEMA VILLAGE	236
	5	130				OSAGE TWP	498
	5	135				PINE POINT TWP	459
	5	140				RICEVILLE TWP	181
	5	145				RICHWOOD TWP	476
	5	150				ROUND LAKE TWP	154
	5	160				SAVANNAH TWP	108
	5	165				SHELL LAKE TWP	254
	5	175				SPRING CREEK TWP	184
	5	185				SUGAR BUSH TWP	258
	5	190				TOAD LAKE TWP	409
	5	195				TWO INLETS TWP	201
	5	200				WALWORTH TWP	212
	5	205				WHITE EARTH TWP	667
	5	210				WOLF LAKE TWP	219
	5	215				WOLF LAKE VILLAGE	58
						CLAY	
	27	5				ALLIANCE TWP	358
	27	10				BARNESVILLE CITY	1782
	27	15				BARNESVILLE TWP	200
	27	20				COMSTOCK VILLAGE	135
	27	25				CHROMWELL TWP	294
	27	35				EGLON TWP	379
	27	40				ELKTON TWP	301
	27	45				ELMWOOD TWP	437
	27	50				FELTON TWP	183
	27	55				FELTON VILLAGE	232
	27	60				FLOWING TWP	106
	27	85				GOOSE PRAIRIE TWP	287
	27	90				HAGEN TWP	171
	27	95				HAWLEY TWP	243
	27	100				HAWLEY VILLAGE	1371
	27	105				HIGHLAND GROVE TWP	348
	27	110				HITFERDAL VILLAGE	201
	27	115				HOLY CROSS TWP	220
	27	120				HUMBOLDT TWP	233

30018



ANALYSIS OF THE REDESTRUCTURING PLAN FOR MINNESOTA BY THE UNITED STATES  
 DISTRICT COURT FOR THE DISTRICT OF MINNESOTA 4-71 CIV. 151

01/20/76

CU	MCD	TRACT	FD 56	BLOCK	NAME OF UNIT	POPULATION
CLAY						
27	30				DILWORTH VILLAGE	2321
27	65				GEORGETOWN TWP	263
27	70				GEORGETOWN VILLAGE	141
27	75				GLYNDON TWP	350
27	80				GLYNDON VILLAGE	674
27	130				KRAGNES TWP	342
27	140				MOLAND TWP	352
27	145				MOORHEAD CITY	29687
27	150				MOORHEAD TWP	629
27	155				MORKFN TWP	226
27	160				OAKPORT TWP	1265
27	205				VIDING TWP	172
						36422
						DEV= 183
						%DEV= .50

30012

DIST 04-A

ANALYSIS OF THE REDISTRICTING PLAN FOR MINNESOTA BY THE UNITED STATES  
 DISTRICT COURT FOR THE DISTRICT OF MINNESOTA 4-71 CIV. 151

01/26/76

CO	MCD	TRACT	ED BG	BLOCK	NAME OF UNIT	POPULATION
ST LOUIS						
137	30				AULT TWP	42
137	35				AURORA VILLAGE	2531
137	50				BASSETT TWP	40
137	60				BIWABIK TWP	2256
137	105				COLVIN TWP	248
137	115				COTTON TWP	301
137	135				ELLSBURG TWP	73
137	155				EVELETH CITY	4721
137	160				FAIRBANKS TWP	79
137	165				FAYAL TWP	2025
137	185				FRANKLIN VILLAGE	41
137	205				GILBERT CITY	2287
137	240				HOYT LAKES VILLAGE	3634
137	250				KELSEY TWP	161
137	285				MC DAVITT TWP	426
137	290				MC KINLEY VILLAGE	317
137	295				MEADOWLANDS TWP	307
137	300				MEADOWLANDS VILLAGE	128
137	310				MISSABE MOUNTAIN TWP	149
137	350				NORTHLAND TWP	100
137	365				PAYNE TWP	48
137	440				VIRGINIA CITY	12450
137	445				WAASA TWP	439
137	450				WHITE TWP	1854
137	480				UNORG TERR OF FERMORY	93
137	495				UNORG TERR OF HEIKKILA LAK	994
137	530				UNORG TERR OF WHITEFACE RE	133

03011

DIST 03-C

35877 DEV= -362 %DEV= -1.00

APPROXIMATE 1970 REDEVELOPMENT PLAN FOR MINNESOTA BY THE UNITED STATES  
 DISTRICT COURT FOR THE DISTRICT OF MINNESOTA (S-7) CIV. 151

11/22/74

CU	MCD	TRACT	FD RG	BLUCK	NAME OF UNIT	POPULATION
ST LOUIS						
137	45				BALKAN TWP	732
137	75				BUHL VILLAGE	1303
137	85				CEDAR VALLEY TWP	181
137	90				CHERRY TWP	593
137	95				CHISHOLM CITY	5913
137	100				CLINTON TWP	1075
137	140				ELMER TWP	207
137	190				FRASER CITY	48
137	220				GREAT SCOTT TWP	280
137	235				HIBBING VILLAGE	16104
137	255				KINNEY VILLAGE	325
137	270				LAVELL TWP	330
137	325				MOUNTAIN IRON VILLAGE	1698
137	340				NICHOLS TWP	1702
137	410				STUNTZ TWP	4640
137	420				TOIVOLA TWP	243
137	500				UNORG TERR OF JANETTE LAKE	157

31010

ST 03-B 35531 DEV= -708 %DEV= -1.95

APPROXIMATE 1970 REDEVELOPMENT PLAN FOR MINNESOTA BY THE UNITED STATES  
 DISTRICT COURT FOR THE DISTRICT OF MINNESOTA (S-7) CIV. 151

ANALYSIS OF THE REDISTRICTING PLAN FOR MINNESOTA BY THE UNITED STATES  
 DISTRICT COURT FOR THE DISTRICT OF MINNESOTA 4-71 CIV. 151

01/20/72

CO	MCD	TRACT	FD HG	HLUCK	NAME OF UNIT	POPULATION
31					COOK	3423
75					LAKE	13351
					ST LOUIS	
137	5				ALANGO TWP	254
137	20				ANGORA TWP	225
137	40				BABBITT VILLAGE	3076
137	55				BEATTY TWP	316
137	65				BREITUNG TWP	907
137	110				COOK VILLAGE	687
137	145				ELY CITY	4904
137	150				EMBARRASS TWP	1021
137	170				FIELD TWP	315
137	260				KUGLER TWP	176
137	275				LEIDING TWP	365
137	320				MORSE TWP	1250
137	355				ORR VILLAGE	315
137	360				OWENS TWP	318
137	370				PIKE TWP	406
137	375				PORTAGE TWP	163
137	395				SANDY TWP	387
137	425				TOWER CITY	699
137	435				VERMILION LAKE TWP	305
147	455				WILLOW VALLEY TWP	158
137	460				WINTON VILLAGE	193
137	465				WOORI TWP	474
137	475				UNORG TERR OF BIRCH LAKE	640
137	485				UNORG TERR OF GHEFN	100
137	490				UNORG TERR OF HAY LAKE	91
137	510				UNORG TERR OF NORTHEAST ST	492
137	525				UNORG TERR OF SAND LAKE	861

35872

35872 DEV= -367 %DEV= -1.01

61 250  
61 270  
61 275  
61 245

4AWIJA TWP  
UNORG TERR OF DEER LAKE  
UNORG TERR OF LITTLE SAND  
UNORG TERR OF SOUTH ITASCA

93  
1317  
317  
303

36096 DEV# -143 DEV# -.39

DIST 02-C

36096

ANALYSIS OF THE REDISTRICTING PLAN FOR MINNESOTA BY THE UNITED STATES  
 DISTRICT COURT FOR THE DISTRICT OF MINNESOTA 4-71 CIV. 151

01/20/72

CO	MCD	TRACT	FD BG	HLUCK	NAMF OF UNIT	POPULATION
CASS						
						169
21	25				BENA VILLAGE	21
21	30				BEULAH TWP	51
21	40				BLIND LAKE TWP	117
21	45				BOY LAKE TWP	87
21	50				BOY RIVER TWP	44
21	55				BOY RIVER TWP	1317
21	75				CASS LAKE VILLAGE	237
21	85				CROOKED LAKE TWP	147
21	105				FEDERAL DAM VILLAGE	131
21	110				GOULD TWP	57
21	130				INGUADONA TWP	359
21	135				KEGO TWP	188
21	145				LEECH LAKE TWP	111
21	150				LIMA TWP	883
21	185				PIKE BAY TWP	165
21	195				PINE LAKE TWP	271
21	210				PONTO LAKE TWP	148
21	225				REMER TWP	403
21	230				REMER VILLAGE	67
21	235				ROGERS TWP	78
21	240				SALEM TWP	1275
21	245				SHINGOSEE TWP	134
21	250				SLATER TWP	51
21	255				SMOKY HOLLOW TWP	119
21	265				THUNDER LAKE TWP	106
21	270				TORREY TWP	113
21	275				TRELIPE TWP	317
21	280				TURTLE LAKE TWP	157
21	285				WAHEDO TWP	139
21	290				WAHFNENA TWP	1073
21	300				WALKER VILLAGE	195
21	305				WILKINSON TWP	274
21	315				WOODHAWK TWP	30
21	320				UNORG TERR OF EAST CASS	317
21	325				UNORG TERR OF NORTH CASS	
ITASCA						
						961
61	25				BASS BROOK TWP	420
61	45				BLACKHERRY TWP	858
61	50				HOVEY VILLAGE	536
61	65				COHASSET VILLAGE	1086
61	70				COLFRAINE VILLAGE	33
61	75				COOLEY VILLAGE	296
61	95				FEELEY TWP	414
61	105				GOODLAND TWP	10323
61	110				GRAND RAPIDS TWP	2207
61	120				GREENWAY TWP	1883
61	125				HARRIS TWP	637
61	140				IRON RANGE TWP	1382
61	145				KEEWATIN VILLAGE	468
61	160				LONE PINE TWP	2139
61	185				NASHWAUK TWP	149
61	205				SAGO TWP	139
61	215				SPANG TWP	636
61	235				TROUT LAKE TWP	148
61	245				WARREN VILLAGE	

ANALYSIS OF THE REDISTRICTING PLAN FOR MINNESOTA BY THE UNITED STATES  
 DISTRICT COURT FOR THE DISTRICT OF MINNESOTA 47-1 CIV. 121

01/29/72

CO	CD	TRACT	POP	NAME	POPULATION
57				MURRARD	10581
				BELTRAMI	
7	15			BEMIDJI CITY	11490
7	20			BEMIDJI TWP	1622
7	55			ECKLES TWP	352
7	60			FROHN TWP	453
7	70			GRANT VALLEY TWP	515
7	95			JONES TWP	131
7	110			LAMMERS TWP	279
7	150			NORTHERN TWP	2086
7	185			SOLWAY VILLAGE	96
7	225			TURTLE RIVER TWP	237
7	230			TURTLE RIVER VILLAGE	50
7	235			WILTON VILLAGE	119
				CASS	
21	5			ANSEL TWP	116
21	10			BACKUS VILLAGE	257
21	15			BARCLAY TWP	316
21	20			BECKER TWP	217
21	35			BIRCH LAKE TWP	268
21	60			BULL MOOSE TWP	80
21	65			BUNGO TWP	118
21	70			BYRON TWP	166
21	80			CHICKAMAW BEACH VILLAGE	87
21	90			DEERFIELD TWP	69
21	95			EAST GULL LAKE VILLAGE	440
21	100			FAIRVIEW TWP	135
21	115			HACKENSACK VILLAGE	220
21	120			HIRAM TWP	157
21	125			HOME BROOK TWP	173
21	140			LAKE SHORE VILLAGE	410
21	155			LOON LAKE TWP	183
21	160			MC KINLEY TWP	112
21	165			MAPLE TWP	263
21	170			MAY TWP	512
21	175			MEADOW BROOK TWP	159
21	180			MOOSE LAKE TWP	119
21	190			PILLAGER VILLAGE	374
21	200			PINE RIVER TWP	384
21	205			PINE RIVER VILLAGE	803
21	215			POPLAR TWP	207
21	220			POWERS TWP	386
21	260			SYLVAN TWP	465
21	295			WALDEN TWP	344
21	310			WILSON TWP	432

35006

DIST 02-B

35985

DEV=

-254

DEV=

-0.70

ANALYSIS OF THE REDISTRICTING PLAN FOR MINNESOTA BY THE UNITED STATES  
DISTRICT COURT FOR THE DISTRICT OF MINNESOTA 4-71 CIV. 151

01/20/72

CO	HCD	TRACT	ED BG	HLUCK	NAME OF UNIT	POPULATION
107					NORMAN	10008
					POLK	
119	5				ANDOVER TWP	184
119	10				ANGUS TWP	179
119	20				BELGIUM TWP	150
119	25				BELTRAMI VILLAGE	171
119	35				BRANDT TWP	113
119	40				BRISLET TWP	104
119	45				BYGLAND TWP	352
119	55				CLIMAX VILLAGE	255
119	65				CROOKSTON CITY	8312
119	70				CROOKSTON TWP	580
119	75				EAST GRAND FORKS CITY	7607
119	90				ESTHER TWP	154
119	95				EUCLID TWP	233
119	100				FAIRFAX TWP	270
119	105				FANNY TWP	137
119	110				FARLEY TWP	75
119	115				FERTILE VILLAGE	955
119	120				FISHER TWP	542
119	135				GARFIELD TWP	408
119	145				GODFREY TWP	266
119	150				GRAND FORKS TWP	357
119	170				HAMMOND TWP	63
119	175				HELGELAND TWP	85
119	180				HIGDEM TWP	124
119	190				HUBBARD TWP	162
119	195				HUNTSVILLE TWP	461
119	205				KERTSONVILLE TWP	197
119	210				KEYSTONE TWP	122
119	235				LIBERTY TWP	150
119	240				LOWELL TWP	217
119	255				NESBIT TWP	158
119	260				NIELSVILLE VILLAGE	156
119	265				NORTHLAND TWP	287
119	270				ONSTAD TWP	121
119	275				PARNELL TWP	98
119	285				REIS TWP	138
119	290				RHINEHART TWP	416
119	295				ROOMF TWP	268
119	305				RUSSTA TWP	85
119	310				SANDSVILLE TWP	84
119	315				SCANDIA TWP	126
119	325				SULLIVAN TWP	213
119	330				TAHOR TWP	217
119	345				TYNSTO TWP	83
119	350				VINELAND TWP	150

00003

DIST 01-C

35593 DEV= -646 %DEV= -1.78



ANALYSIS OF THE REDISTRICTING PLAN FOR MINNESOTA BY THE UNITED STATES  
 DISTRICT COURT FOR THE DISTRICT OF MINNESOTA 4-71 CIV. 151

01/20/72

CO	MCD	TRACT	FD BG	BLOCK	NAME OF UNIT	POPULATION
29					CLEARWATER	8013
113					PENNINGTON	13266
125					RED LAKE	5388

00002

POLK

119	15				BADGER TWP	212
119	30				BRANDSVOLD TWP	318
119	50				CHESTER TWP	116
119	60				COLUMBIA TWP	405
119	80				EDEN TWP	273
119	85				ERSKINE VILLAGE	571
119	125				FOSSTON VILLAGE	1684
119	130				GARDEN TWP	305
119	140				GENTILLY TWP	395
119	155				GROVE PARK TWP	257
119	160				GULLY TWP	77
119	165				GULLY VILLAGE	96
119	185				HILL RIVER TWP	238
119	200				JOHNSON TWP	114
119	215				KING TWP	236
119	220				KNUTE TWP	403
119	225				LENGBY VILLAGE	140
119	230				LESSOR TWP	206
119	245				MC INTOSH VILLAGE	753
119	250				MENTOR VILLAGE	236
119	280				QUEEN TWP	291
119	300				ROSEBUD TWP	354
119	320				SLETTEN TWP	213
119	335				TILDEN TWP	52
119	340				TRAIL VILLAGE	99
119	355				WINGER TWP	281
119	360				WINGER VILLAGE	228
119	365				WOODSIDE TWP	297

DIST 01-8

35517 DEV= -722 %DEV= -1.99

00002

00002

00002

ANALYSIS OF THE REDISTRICTING PLAN FOR MINNESOTA BY THE UNITED STATES  
 DISTRICT COURT FOR THE DISTRICT OF MINNESOTA 4-71 CIV. 151

01/20/72

CO	MCD	TRACT	FD	BLOCK	NAME OF UNIT	POPULATION
69					KITTSON	6853
77					LAKE OF THE WOODS	3987
89					MARSHALL	13060
135					ROSEAU	11569

00001

BELTRAMI

DIST 01-A

7	25
7	80
7	120
7	135
7	190
7	195
7	233
7	249
7	256

BENVILLE TWP	112
HAMRE TWP	36
LEE TWP	58
MINNIE TWP	19
SPRUCE GROVE TWP	82
STEENERSON TWP	50
WASKISH TWP	138
UNORG TERR OF NORTH BELTRA	48
UNORG TERR OF UPPER RED LA	101

36113 DEV= -126 %DEV= -.35

DIST 01-A

36113 DEV= -126 %DEV= -.35