

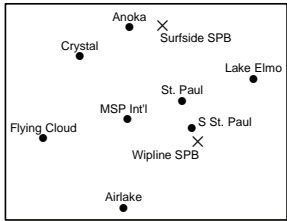
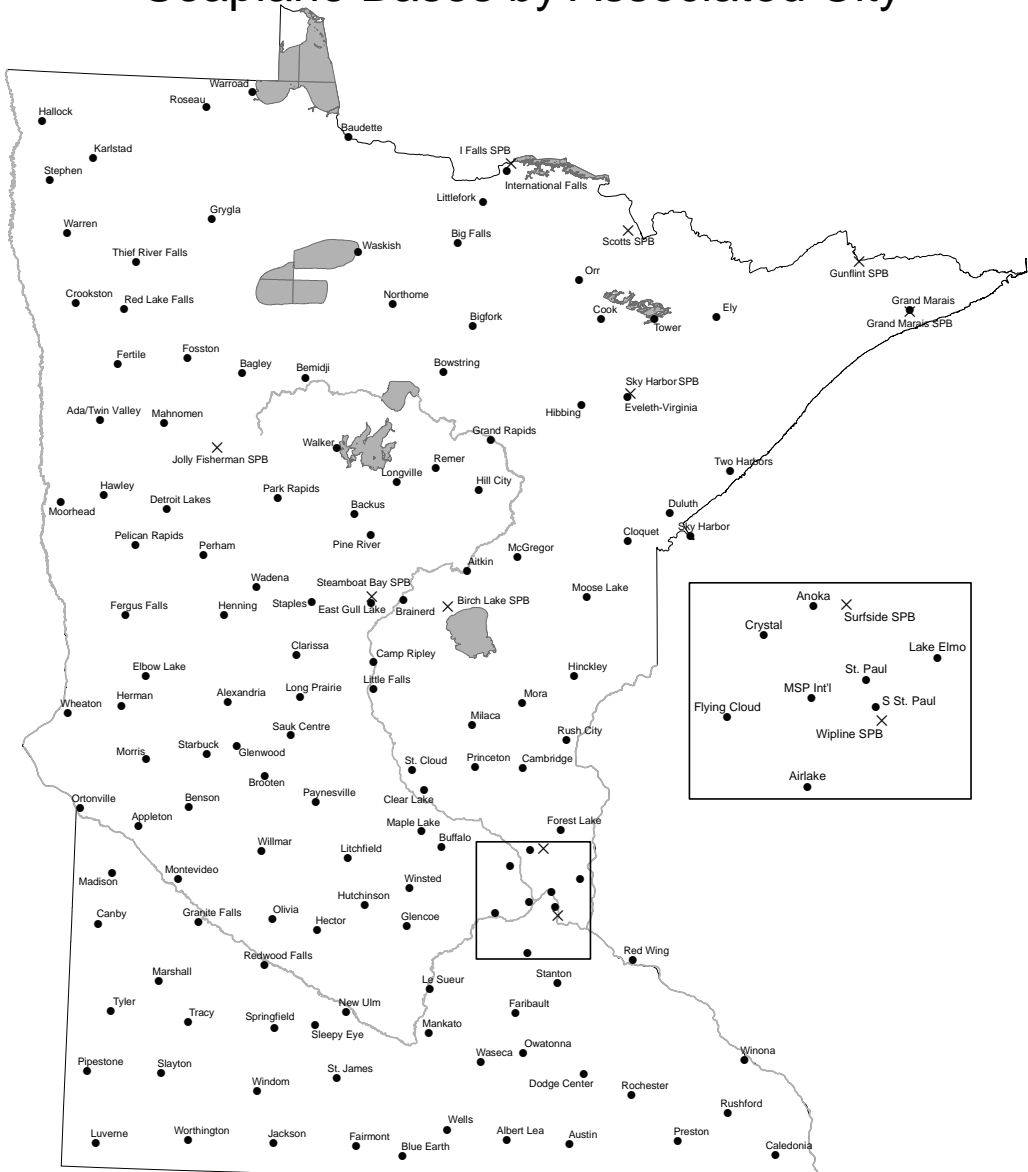
2026

MINNESOTA

Airport Directory
and Travel Guide

 **DEPARTMENT OF
TRANSPORTATION**
AERONAUTICS

Minnesota Public Airports and Seaplane Bases by Associated City



Notice to Directory Users

Information in this directory was current as of December 2025, to the extent that it was known. Please inform us of edits that come to your attention. Comments should be directed to:

MnDOT Office of Aeronautics
Attn: Danielle Walchuk
395 John Ireland Blvd, MS410
St. Paul, MN 55155-1800
1-800-657-3774
danielle.walchuk@state.mn.us

DISCLAIMER: This information is not to be used for navigation and is subject to change. Consult federally produced publications for up-to-date information.

The paper version of this directory was printed in Minnesota. If you won't use your paper copy, please consider passing it along to someone who will, or sharing with your local airport.

Online Airport Directory Versions Include:

Visit www.dot.state.mn.us/aero/airportdirectory to download or use these.

- **PDF:** The PDF Airport Directory can be viewed on your computer, tablet or other mobile device.
- **ForeFlight Content Pack:** Download a custom content pack to integrate the MN Airport Directory into your ForeFlight mobile app. You can access individual airport information pages directly through the airport procedure tab.
- **AirportFinder App:** Access an online mapping application to interact with the Airport Directory information. Users can filter airports by features and amenities and view their relative location on a Minnesota map.

Cover Photo:

The 2026 cover photo was taken by Amanda Bowlin. Amanda is a published photographer specializing in travel and landscape imagery. Her work has been featured in galleries throughout the Twin Cities and in national photography magazines. The cover photograph was captured during a business trip from St. Paul to North Dakota aboard one of MNDOT's new Kodiak aircraft, whose wing appears at the top of the image. Taken over western Minnesota, the photo reflects the moment when the sky began to clear after a morning rainstorm, and the sun emerged through the clouds.

PASSPORT



SPONSORED BY

MnDOT Aeronautics
Minnesota Council of Airports

Register online to receive your passport

dot.state.mn.us/aero/aviationeducation/aviationpassport/passportwelcome.html

Fly Minnesota Airports! is a program sponsored by MnDOT Aeronautics and the Minnesota Council of Airports to promote general aviation in Minnesota.

This program rewards pilots who fly to Minnesota's public-use airports, attend FAA safety seminars, and visit Minnesota's aviation museums.

Who is eligible?

The program is open to any FAA licensed pilot. Participants are not required to be Minnesota Residents. Pilots may earn three different levels of recognition awards by flying into airports, attending FAA safety seminars and visiting Minnesota's aviation attractions.

For more info contact: Darlene Dahlseide at darlene.dahlseide@state.mn.us



Customs Procedures

Prior to conducting international flights between the United States and Canada, pilots are encouraged to become familiar with applicable requirements pertaining to documents, flight planning, and arrival notification, the transporting of articles, authorized airports, on-site inspection procedures, etc.

This information may be obtained from various sources, which include:

- Canada Border Services Agency – 1-888-CANPASS or www.cbsa.gc.ca
- Canada Flight Supplement and Canada Water Aerodrome Supplement – available from NAV CANADA: 1-866-731-PUBS or <http://products.navcanada.ca>
- U.S. Customs Service, Minneapolis, MN office –612-725-3689 or www.cbp.gov
- Guide for Private Flyers and Know Before You Go – available from U.S. Customs and Border Protection at www.cbp.gov

Substantial penalties may be imposed for failure to comply with customs and immigration regulations.

Government Agencies

Camp Ripley 320-616-2780

FAA – www.faa.gov

Minneapolis ARTCC 651-463-5500

Enroute Air Traffic Control

Minneapolis Airports District Office 612-253-4610

Airport Construction & Maintenance

Minneapolis Flight Standards District Office 612-253-4400

Licensing of Airmen & Mechanics; Aircraft Certification;
Accident Prevention Program; Air Carrier Operations

Leidos Automated Flight Service Station 800-992-7433

Filing Flight Plans (800-WX-BRIEF)
Weather and Airport Information

National Transportation Safety Board (NTSB) 303-373-3500

www.nts.gov

Accident Reporting
Investigation

Metropolitan Airports Commission 612-726-8100

www.metroairports.org, www.metroairports.org/fly-neighborly

Other Aeronautics Offices

Illinois Department of Transportation 217-785-8500

Iowa Department of Transportation 515-239-1691

North Dakota Department of Transportation 701-328-9650

South Dakota Department of Transportation 605-773-3574

Wisconsin Department of Transportation 608-266-3351

MnDOT Office of Aeronautics

General Information 800-657-3774, 651-296-3000

Aircraft Registration 651-234-7201

MnWAS 651-485-3698

U.S. Department of Agriculture

U.S. Forest Service fs.usda.gov/managing-land/fire

U.S. Department of the Interior (National Park Service)

Fire & Aviation Management www.nps.gov/fire

Individual airport contact numbers are listed on their respective page.

Minnesota Weather Access System (MnWAS)

MnDOT provides computers for use in obtaining weather briefing information at airports throughout Minnesota. The homepage on these computers provides a list of suggested weather websites. However, users may also enter their preferred web address into the browser address bar. To access the MnWAS computer home page from any internet-enabled device, go to www.mndot.gov/aero and click on the "Pilots" tab and then "Flight Planning Resources".



The MnWAS homepage also has access to a form for reporting airport issues. Look for the "AvRep Kelly" logo and click on the link to let MnDOT know about concerns you might have about Minnesota airports.

For questions about the MnWAS computer program, or to report an issue with a MnWAS computer, please contact The Navigation Systems team at their email, AeronauticsNavAids.DOT@state.mn.us

MnWAS computers are now available at the following airports:

Aitkin	Fairmont	Marshall	Rochester
Albert Lea	Faribault	McGregor	Roseau
Alexandria	Fergus Falls	Milaca	Rush City
Austin	Forest Lake	Minneapolis-LVN	Rushford
Bagley	Fosston	Minneapolis-ANE	St. Cloud
Baudette	Glenwood	Minneapolis-MIC	St. James
Bemidji	Grand Marais	Minneapolis-FCM	St. Paul-21D
Benson	Grand Rapids	Minneapolis-MSP	St. Paul-STP
Bloomington (Academy College)	Granite Falls	Montevideo	Sauk Centre
Blue Earth	Hallock	Moorhead	South St. Paul
Brainerd	Hawley	Moose Lake	Springfield
Brooten	Hector	Mora	Stanton
Buffalo	Hibbing	Morris	Staples
Cambridge	Hinckley	New Ulm	Starbuck
Canby	Hutchinson	Olivia	Thief River Falls
Clear Lake	International Falls	Orr	Tower
Cloquet	Jackson	Ortonville	Tracy
Cook	Le Sueur	Owatonna	Two Harbors
Crane Lake	Lino Lakes SPB	Park Rapids	Wadena
Crookston	Litchfield	Paynesville	Warroad
Detroit Lakes	Little Falls	Perham	Waseca
Dodge Center	Long Prairie	Pine River	Wells
Duluth Int'l	Longville	Pipestone	Willmar
Duluth Sky Harbor	Luverne	Preston	Windom
Elbow Lake	Madison	Princeton	Winona
Ely	Mahnomen	Red Wing	Winsted
Eveleth	Mankato	Redwood Falls	Worthington
Eveleth SPB	Maple Lake		

Automated Weather Observation Systems (AWOS)

Automated Surface Observation Systems (ASOS)

Airport	Facility/Frequency	Phone Number
AitkinVHF 118.675	218-927-2101
Albert LeaVHF 119.575	507-377-1583
Alexandria.....	.VHF 118.375	320-763-7174
Appleton.....	.VHF 118.5.....	320-289-1265
Austin.....	.VHF 120.675	507-433-6667
Baudette.....	.VHF 126.775	218-634-3080
Bemidji.....	.VHF 119.275	218-755-2575
Benson.....	.VHF 118.45.....	320-843-3242
Bigfork.....	.VHF 118.025	218-743-3289
BrainerdVHF 126.775	218-828-3314
Buffalo.....	.VHF 120.45.....	763-684-0762
Cambridge.....	.VHF 121.125.....	763-689-9562
Canby.....	.VHF 118.575.....	507-223-5293
Cloquet.....	.VHF 118.525.....	218-879-0783
Cook.....	.VHF 118.175.....	218-666-2539
Crane Lake.....	.VHF 118.2.....	218-993-2467
Crookston.....	.VHF 126.425.....	218-281-3018
Detroit Lakes.....	.VHF 119.075.....	218-847-8626
Dodge Center.....	.VHF 119.075.....	507-374-6369
Duluth Int'l.....	.VHF 124.1 (ATIS).....	218-740-5977
Duluth Sky Harbor.....	.VHF 119.275.....	218-720-4886
Elbow Lake.....	.VHF 118.075.....	218-685-6456
Ely.....	.VHF 132.025.....	218-365-3814
Eveleth.....	.VHF 118.825.....	218-744-2369
Fairmont.....	.VHF 120.025.....	507-238-1562
Faribault.....	.VHF 120.2.....	507-332-2505
Fergus Falls.....	.VHF 119.05.....	218-736-7216
Flag Island.....	.VHF 118.375.....	218-223-4023
Fosston.....	.VHF 118.35.....	218-435-6448
Glencoe.....	.VHF 119.625.....	320-864-5830
Glenwood.....	.VHF 118.925.....	320-634-5660
Grand Marais.....	.VHF 119.925.....	218-387-1971
Grand Rapids.....	.VHF 118.425.....	218-326-8337
Granite Falls.....	.VHF 120.1.....	320-564-9388
Hallock.....	.VHF 126.475.....	218-843-2415
Hibbing.....	.VHF 126.425.....	218-263-8384
Hinckley.....	.VHF 118.225.....	320-384-6169
Hutchinson.....	.VHF 118.525.....	320-587-3343
International Falls.....	.VHF 120.0.....	218-285-6156
Jackson.....	.VHF 118.1.....	507-847-5810
Litchfield.....	.VHF 119.65.....	320-693-6456
Little Falls.....	.VHF 119.45.....	320-632-6791
Long Prairie.....	.VHF 118.65.....	320-732-3508
Longville.....	.VHF 118.275.....	218-363-3347
Luverne.....	.VHF 119.825.....	507-283-5027
Madison.....	.VHF 118.975.....	320-598-3863
Mahnomen.....	.VHF 121.125.....	218-936-2507
Mankato.....	.VHF 118.175.....	507-625-3726
Maple Lake.....	.VHF 128.325.....	320-963-3300
Marshall.....	.VHF 120.15.....	507-532-5269
McGregor.....	.VHF 119.575.....	218-768-2593
Minneapolis-LVN.....	.VHF 118.0.....	952-469-5850
Minneapolis-ANE.....	.VHF 120.625 (ATIS).....	763-780-9025
Minneapolis-MIC.....	.VHF 124.475 (ATIS).....	763-531-2343
Minneapolis-FCM.....	.VHF 124.9 (ATIS).....	952-941-4156
Minneapolis-MSP.....	.VHF 135.35 (ATIS).....	612-713-4174

Airport	Facility/Frequency	Phone Number
Montevideo	VHF 119.675.....	320-269-5830
Moorhead.....	VHF 120.0.....	218-287-5049
Moose Lake	VHF 119.125.....	218-485-5199
Mora.....	VHF 123.925.....	320-679-1629
Morris.....	VHF 118.6	320-589-1303
New Ulm.....	VHF 118.325.....	507-359-1656
Olivia	VHF 119.275.....	320-523-5924
Orr	VHF 128.325.....	218-757-3169
Ortonville.....	VHF 119.225.....	320-839-2363
Owatonna.....	VHF 128.325.....	507-455-0642
Park Rapids	VHF 119.25.....	218-732-0920
Paynesville.....	VHF 120.35	320-243-4538
Pine River.....	VHF 118.525.....	218-587-3420
Pipestone.....	VHF 119.0.....	507-825-6895
Preston	VHF 118.55.....	507-765-2182
Princeton	VHF 120.425.....	763-389-0615
Red Wing.....	VHF 119.25.....	715-594-3763
Redwood Falls	VHF 126.575.....	507-644-3564
Rochester	VHF 120.5 (ATIS)	507-424-8146
Roseau.....	VHF 118.075.....	218-463-1803
Rush City.....	VHF 118.8.....	320-358-3339
St. Cloud	VHF 119.375.....	320-240-8781
St. James	VHF 123.7	507-375-7105
St. Paul-STP	VHF 118.35 (ATIS).....	651-312-8888
St. Paul-21D	VHF 120.075.....	651-779-5949
Sauk Centre.....	VHF 118.475.....	320-352-0136
Slayton.....	VHF 118.55.....	507-836-6128
South St. Paul.....	VHF 119.425.....	651-457-8120
Stanton.....	VHF 119.35.....	507-664-3806
Staples.....	VHF 120.825.....	218-894-3666
Thief River Falls	VHF 119.025.....	218-681-1918
Tracy.....	VHF 120.0.....	507-629-9006
Two Harbors	VHF 119.325.....	218-834-6591
Wadena	VHF 118.875.....	218-631-7774
Walker.....	VHF 119.0	218-547-2451
Warroad.....	VHF 119.925.....	218-386-1813
Waseca.....	VHF 118.425.....	507-835-3657
Waskish.....	VHF 124.175.....	218-647-8415
Wheaton.....	VHF 118.775.....	320-563-4975
Willmar	VHF 118.75.....	320-235-8287
Windom.....	VHF 119.325.....	507-831-1833
Winona	VHF 118.075.....	507-453-2991
Worthington.....	VHF 121.075.....	507-376-9441

From an optimum location on the airport, these stations measure and report wind direction and speed, visibility, sky condition, temperature, dew point, type of precipitation, lightning strikes and barometric pressure which is converted into an altimeter setting. Current weather information can be obtained by telephoning the AWOS/ASOS site. A computer generated voice relays up-to-the-minute observations.

The data is visually displayed on a remote computer monitor at most airports, and is simultaneously broadcast over the local radio navigation aid or a VHF transmitter for in-flight use. Data is gathered in 20-minute intervals from each AWOS site (ASOS data is gathered hourly with specials) and distributed nationally over an FAA NADIN computer network, allowing these reports to become available through computer weather systems such as MnWAS.

Where installed, the AWOS or ASOS is an official weather reporting source, and is approved without restriction for FAR Part 121 and 135 operations. If you have questions regarding weather observation stations, please contact Casey Carlson at 651-600-8656.

Control Towers

Airport	Hours of Operation (Local Time)	F r e q u e n c i e s				Phone
		ATIS	App Cont	Tower	Ground	
Duluth Intl	24 hours	124.1	125.45	118.3	121.9	(218) 740-5950
Fargo	24 Hours	124.5	120.4 125.125	133.8	121.9	(701) 235-8894
Grand Forks	0600-2330	119.4	118.1	118.4 120.55	124.575	(701) 792-4260
La Crosse	0600-2100	124.95	Mpls Ctr 128.6	118.45	121.8	(608) 783-0202
Mpls Anoka	0700-2100 Oct 1-Apr 30	120.625	126.5	132.4	121.85	(763) 717-3045
	0700-2200 May 1-Sep 30					
Mpls Crystal	0700-2100 Oct 1-Apr 30	124.475	126.5	120.7	121.6	(763) 537-9161
	0700-2200 May 1-Sep 30					
Mpls Flying Cloud	0700-2100 1st Sun in Nov	124.9	134.7	119.15	121.7	(952) 941-1188
	0700-2200 2nd Sun in March			125.2		
Mpls/St. Paul Intl	24 hours	135.35 ARR*	119.3 <small>12L/30R, 4/22 & 17</small>	126.7 <small>12L/30R, 4/22</small>	121.9 S	(612) 713-4055
		120.8 DEP	126.95 <small>12R/30L</small> 118.725 <small>RWY 35</small>	123.95 <small>12R/30L</small> 123.675 <small>RWY 17/35</small>	121.8 N 127.925 W	
Rochester International	0500-2300	120.5	119.8	118.3	121.9	(507) 424-8100
St. Cloud Regional	0700-2300	119.375	Mpls. Ctr. 121.05	118.25	123.75	(320) 650-3288
St. Paul Downtown	0600-2200 M-F	118.35	121.2	119.1	121.675	(651) 312-8840
	0700-2200 S-S					
Sioux Falls	0500-2400	126.6	125.8	118.3	121.9	(605) 338-4841
			126.9			

Hot Spots

The FAA has turned a spotlight on Runway Incursions. Anytime an aircraft, person or vehicle gets into the active runway environment without clearance, there is the possibility of a collision and loss of life. The FAA has been collecting and analyzing data on Runway Incursions at tower-controlled airports. When they identify areas on an airport where there have been Runway Incursions or where pilots and vehicle operators have gotten disoriented, those spots are identified as "Hot Spots."

The most current information on hot spots can be found in FAA publications on the airport diagrams in the approach plates and in the back of the Chart Supplement/Airport Facility Directory.

Runway Incursions occur at non-towered airports and they are just as dangerous. There is no data for non-towered airports, but we can apply some of what we have learned about towered airports at non-towered fields. Runway Incursions are more common at complex intersections where more than two runways or taxiways intersect. Beware of obstructed intersections where the pilot cannot see the entire length of the runway they are entering or crossing. Be cautious when operating at airports with parallel runways.

At both tower-controlled and non-towered airports one of the best tools for fighting Runway Incursions is to use an airport diagram. The airport diagrams in this directory cover all the Minnesota public airports. This information was current when we went to press, and as we become aware of changes, we update the diagrams on our website at: www.mndot.gov/aero.

For airports outside of Minnesota, many airport diagrams can be found in the Airport Facility Directory or the Instrument Approach Procedures. Airport diagrams for these airports and many more can also be found on the Internet. We cannot guarantee the accuracy of the information found on this or any other website outside of our control.

To find the current FAA hot spots for Minnesota airports visit http://www.faa.gov/airports/runway_safety/hotspots

Partial Index

For locating airports whose names differ from
that of the associated city.

FOR	SEE
Airlake Airport	Minneapolis
Anoka County-Blaine – Janes Field	Minneapolis
Birch Lake Seaplane Base	Deerwood
Chisholm-Hibbing Municipal Airport	Hibbing
Crystal Airport	Minneapolis
Falls International Airport	International Falls
Field of Dreams	Hinckley
Fillmore County Airport	Preston
Fleming Field	South St. Paul
Flying Cloud Airport	Minneapolis
Gunflint Lodge Seaplane Base	Grand Marais
Hanover Airport	Littlefork
Houston County Airport	Caledonia
Isedor Iverson Airport	McGregor
Jolly Fisherman Seaplane Base	Waubun
Lac Qui Parle County	Madison
Lake Elmo Airport	St. Paul
Leaders’ Clear Lake Airport	Clear Lake
Norman County-Ada-Twin Valley	Ada
Pride of the Prairie Airport & Seaplane Base	Elbow Lake
Range Regional Airport	Hibbing
Richard B. Helgeson Airport	Two Harbors
Scott’s Seaplane Base	Crane Lake
Sky Harbor Airport & Seaplane Base	Duluth
Sky Harbor Seaplane Base	Eveleth
Southwest Minnesota Regional	Marshall
Steamboat Bay Seaplane Base	East Gull Lake
Surfside Seaplane Base	Lino Lakes
Wipline Seaplane Base	Inver Grove Heights

Airport Identifiers By City

Ident.	City	Airport Name
DØØ	Ada/Twin Valley	Norman County/Ada/Twin Valley
AIT	Aitkin	Aitkin Municipal-Steve Kurtz Field
AEL	Albert Lea	Albert Lea Municipal
AXN	Alexandria	Chandler Field
AXN	Alexandria	Chandler Field Seaplane Base
AQP	Appleton	Appleton Municipal
AUM	Austin	Austin Municipal
7Y3	Backus	Backus Municipal
7Y4	Bagley	Bagley Municipal
BDE	Baudette	Baudette International
BDE	Baudette	Baudette International Seaplane Base
BJI	Bemidji	Bemidji Regional
BBB	Benson	Benson Municipal-Veterans Field
7Y9	Big Falls	Big Falls Municipal
FOZ	Bigfork	Bigfork Municipal
SBU	Blue Earth	Blue Earth Municipal
9YØ	Bowstring	Bowstring
BRD	Brainerd	Brainerd Lakes Regional
6D1	Brooten	Brooten Municipal-John O. Bohmner Field
CFE	Buffalo	Buffalo Municipal
CHU	Caledonia	Houston County
CBG	Cambridge	Cambridge Municipal
CNB	Canby	Myers Field
8Y5	Clarissa	Clarissa Municipal
8Y6	Clear Lake	Leaders' Clear Lake
COQ	Cloquet	Cloquet-Carleton County
CQM	Cook	Cook Municipal
CDD	Crane Lake	Scott's Seaplane Base
CKN	Crookston	Crookston Municipal-Kirkwood Field
M69	Deerwood	Birch Lake Seaplane Base
DTL	Detroit Lakes	Detroit Lakes Municipal-Wething Field
TOB	Dodge Center	Dodge Center Municipal
DLH	Duluth	Duluth International
DYT	Duluth	Duluth Sky Harbor
DYT	Duluth	Duluth Sky Harbor Seaplane Base
9Y2	East Gull Lake	East Gull Lake
M16	East Gull Lake	Steamboat Bay Seaplane Base
Y63	Elbow Lake	Elbow Lake Municipal-Pride of the Prairie
Y63	Elbow Lake	Elbow Lake-Pride of the Prairie Seaplane Base
ELO	Ely	Ely Municipal
EVM	Eveleth	Eveleth-Virginia Municipal
9Y5	Eveleth	Sky Harbor Seaplane Base
FRM	Fairmont	Fairmont Municipal
FBL	Faribault	Faribault Municipal-Liz Wall Strofus Field
FFM	Fergus Falls	Fergus Falls Municipal – Einar Mickelson Field
D14	Fertile	Fertile Municipal
25D	Forest Lake	Forest Lake
FSE	Fosston	Fosston Municipal-Anderson Field
GYL	Glencoe	Glencoe Municipal-Vernon Perschau Field
GHW	Glenwood	Glenwood Municipal
CKC	Grand Marais	Grand Marais-Cook County
ØG5	Grand Marais	Grand Marais-Cook County Seaplane Base
M56	Grand Marais	Gunflint Lodge Seaplane Base
GPZ	Grand Rapids	Grand Rapids/Itasca Co-Gordon Newstrom Field

Ident.	City	Airport Name
GDB	Granite Falls	Granite Falls Municipal/Lenzen-Roe-Fagen Memorial Field
3G2	Grygla	Grygla Municipal-Mel Wilkens Field
HCO	Hallock	Hallock Municipal
Ø4Y	Hawley	Hawley Municipal
1D6	Hector	Hector Municipal
Ø5Y	Henning	Henning Municipal
Ø6Y	Herman	Herman Municipal
HIB	Hibbing	Range Regional Airport
Ø7Y	Hill City	Hill City-Quadna Mountain
Ø4W	Hinckley	Field of Dreams
HCD	Hutchinson	Hutchinson Municipal-Butler Field
INL	International Falls	Falls International
Ø9I	International Falls	International Falls Seaplane Base
Ø9Y	Inver Grove Heights	Wipline Seaplane Base
MJQ	Jackson	Jackson Municipal
23D	Karlstad	Karlstad Municipal
12Y	Le Sueur	Le Sueur Municipal
8Y4	Lino Lakes	Surfside Seaplane Base
LJF	Litchfield	Litchfield Municipal
LXL	Little Falls	Little Falls-Morrison County
13Y	Littlefork	Littlefork Municipal-Hanover
14Y	Long Prairie	Todd Field
XVG	Longville	Longville Municipal
LYV	Luverne	Luverne Municipal-Quentin Aanenson
DXX	Madison	Lac Qui Parle County
3N8	Mahnomon	Mahnomon County
MKT	Mankato	Mankato Regional
MG6	Maple Lake	Maple Lake Municipal-Bill Mavencamp Sr. Field
MML	Marshall	Southwest Minnesota Regional-Marshall-Ryan Field
HZX	McGregor	McGregor-Isedor Iverson
18Y	Milaca	Milaca Municipal
LVN	Minneapolis	Airlake
ANE	Minneapolis	Anoka County/Blaine-Janes Field
MIC	Minneapolis	Crystal
FCM	Minneapolis	Flying Cloud
MSP	Minneapolis	Minneapolis-St. Paul International-Wold Chamberlain
MVE	Montevideo	Montevideo-Chippewa County
JKJ	Moorhead	Moorhead Municipal
MZH	Moose Lake	Moose Lake-Carlton County
JMR	Mora	Mora Municipal
MOX	Morris	Morris Municipal-Charlie Schmidt Field
ULM	New Ulm	New Ulm Municipal
43Y	Northome	Northome Municipal
OVL	Olivia	Olivia Regional
ORB	Orr	Orr Regional
VVV	Ortonville	Ortonville Municipal-Martinson Field
OWA	Owatonna	Owatonna Degner Regional
PKD	Park Rapids	Park Rapids Municipal-Konshok Field
PEX	Paynesville	Paynesville Municipal
47Y	Pelican Rapids	Pelican Rapids Municipal-Lyon's Field
16D	Perham	Perham Municipal
PWC	Pine River	Pine River Regional
PQN	Pipestone	Pipestone Municipal
FKA	Preston	Fillmore County
PNM	Princeton	Princeton Municipal
D81	Red Lake Falls	Red Lake Falls Municipal
RGK	Red Wing	Red Wing Regional
RWF	Redwood Falls	Redwood Falls Municipal
52Y	Remer	Remer Municipal

Ident.	City	Airport Name
RST.....	Rochester	Rochester International
ROX.....	Roseau	Roseau Municipal-Rudy Billberg Field
ROS.....	Rush City.....	Rush City Regional
55Y.....	Rushford	Rushford Municipal-Robert W. Bunke Field
STC.....	St. Cloud	St. Cloud Sky Central
JYG.....	St. James	St. James Municipal
STP.....	St. Paul.....	St. Paul Downtown-Holman Field
21D.....	St. Paul.....	Lake Elmo
D39.....	Sauk Centre	Sauk Centre Municipal
DVP.....	Slayton	Slayton Municipal
Y58.....	Sleepy Eye	Sleepy Eye Municipal
SGS.....	South St. Paul	South St. Paul Municipal-Fleming Field
D42.....	Springfield	Springfield Municipal
SYN.....	Stanton	Stanton Airfield
SAZ.....	Staples	Staples Municipal
D32.....	Starbuck.....	Starbuck Municipal
D41.....	Stephen	Stephen Municipal
TVF.....	Thief River Falls	Thief River Falls Regional
12D.....	Tower	Tower Municipal
12D.....	Tower	Tower Municipal Seaplane Base
TKC.....	Tracy.....	Tracy Municipal
TWM.....	Two Harbors.....	Two Harbors Municipal-Richard B. Helgeson Field
63Y.....	Tyler.....	Tyler Municipal
ADC.....	Wadena	Wadena Municipal
Y49.....	Walker	Walker Municipal
D37.....	Warren	Warren Municipal
RRT.....	Warroad	Warroad International Memorial
ACQ.....	Waseca	Waseca Muni - Maynard Richard Stensrud Fld
VWU.....	Waskish	Waskish Municipal
M49.....	Waubun.....	Jolly Fisherman Seaplane Base
68Y.....	Wells.....	Wells Municipal
ETH.....	Wheaton.....	Wheaton Municipal
BDH.....	Willmar	Willmar Municipal-John L. Rice Field
MWM.....	Windom.....	Windom Municipal
ONA.....	Winona	Winona Municipal-Max Conrad Field
1ØD.....	Winsted	Winsted Municipal
OTG.....	Worthington.....	Worthington Municipal

Airport Identifiers By Code

Ident.	City	Airport Name
Ø4W	Hinckley	Field of Dreams
Ø4Y	Hawley	Hawley Municipal
Ø5Y	Henning	Henning Municipal
Ø6Y	Herman	Herman Municipal
Ø7Y	Hill City	Hill City-Quadna Mountain
Ø9I	International Falls	International Falls Seaplane Base
Ø9Y	Inver Grove Heights	Wipline Seaplane Base
ØG5	Grand Marais	Grand Marais-Cook County Seaplane Base
1ØD	Winsted	Winsted Municipal
12D	Tower	Tower Municipal
12D	Tower	Tower Municipal Seaplane Base
12Y	Le Sueur	Le Sueur Municipal
13Y	Littlefork	Littlefork Municipal-Hanover
14Y	Long Prairie	Todd Field
16D	Perham	Perham Municipal
18Y	Milaca	Milaca Municipal
106	Hector	Hector Municipal
21D	St. Paul	Lake Elmo
23D	Karlstad	Karlstad Municipal
25D	Forest Lake	Forest Lake
3G2	Grygla	Grygla Municipal-Mel Wilkens Field
3N8	Mahnomen	Mahnomen County
43Y	Northome	Northome Municipal
47Y	Pelican Rapids	Pelican Rapids Municipal-Lyon's Field
52Y	Remer	Remer Municipal
55Y	Rushford	Rushford Municipal-Robert W. Bunke Field
63Y	Tyler	Tyler Municipal
68Y	Wells	Wells Municipal
6D1	Brooten	Brooten Municipal-John O. Bohmer Field
7Y3	Backus	Backus Municipal
7Y4	Bagley	Bagley Municipal
7Y9	Big Falls	Big Falls Municipal
8Y4	Lino Lakes	Surfside Seaplane Base
8Y5	Clarissa	Clarissa Municipal
8Y6	Clear Lake	Leaders' Clear Lake
9YØ	Bowstring	Bowstring
9Y2	East Gull Lake	East Gull Lake
9Y5	Eveleth	Sky Harbor Seaplane Base
ACQ	Waseca	Waseca Muni - Maynard Richard Stensrud Fld
ADC	Wadena	Wadena Municipal
AEL	Albert Lea	Albert Lea Municipal
AIT	Aitkin	Aitkin Municipal-Steve Kurtz Field
ANE	Minneapolis	Anoka County/Blaine-Janes Field
AQP	Appleton	Appleton Municipal
AUM	Austin	Austin Municipal
AXN	Alexandria	Chandler Field
AXN	Alexandria	Chandler Field Seaplane Base
BBB	Benson	Benson Municipal
BDE	Baudette	Baudette International Seaplane Base
BDE	Baudette	Baudette International

Ident.	City	Airport Name
BDH.....	Willmar.....	Willmar Municipal-John L. Rice Field
BJI.....	Bemidji.....	Bemidji Regional
BRD.....	Brainerd.....	Brainerd Lakes Regional
CBG.....	Cambridge.....	Cambridge Municipal
CDD.....	Crane Lake.....	Scott's Seaplane Base
CFE.....	Buffalo.....	Buffalo Municipal
CHU.....	Caledonia.....	Houston County
CKC.....	Grand Marais.....	Grand Marais-Cook County
CKN.....	Crookston.....	Crookston Municipal-Kirkwood Field
CNB.....	Canby.....	Myers Field
COQ.....	Cloquet.....	Cloquet-Carlton County
CQM.....	Cook.....	Cook Municipal
D14.....	Fertile.....	Fertile Municipal
D32.....	Starbuck.....	Starbuck Municipal
D37.....	Warren.....	Warren Municipal
D39.....	Sauk Centre.....	Sauk Centre Municipal
D41.....	Stephen.....	Stephen Municipal
D42.....	Springfield.....	Springfield Municipal
D81.....	Red Lake Falls.....	Red Lake Falls Municipal
DLH.....	Duluth.....	Duluth International
DØØ.....	Ada/Twin Valley.....	Norman County/Ada/Twin Valley
DTL.....	Detroit Lakes.....	Detroit Lakes Municipal-Wething Field
DVP.....	Slayton.....	Slayton Municipal
DXX.....	Madison.....	Lac Qui Parle County
DYT.....	Duluth.....	Duluth Sky Harbor Seaplane Base
DYT.....	Duluth.....	Duluth Sky Harbor
ELO.....	Ely.....	Ely Municipal
ETH.....	Wheaton.....	Wheaton Municipal
EVM.....	Eveleth.....	Eveleth-Virginia Municipal
FBL.....	Faribault.....	Faribault Municipal-Liz Wall Strohus Field
FCM.....	Minneapolis.....	Flying Cloud
FFM.....	Fergus Falls.....	Fergus Falls Municipal-Einar Mickelson Field
FKA.....	Preston.....	Fillmore County
FOZ.....	Bigfork.....	Bigfork Municipal
FRM.....	Fairmont.....	Fairmont Municipal
FSE.....	Fosston.....	Fosston Municipal-Anderson Field
GDB.....	Granite Falls.....	Granite Falls Municipal/Lenzen-Roe-Fagen Memorial Field
GHW.....	Glenwood.....	Glenwood Municipal
GPZ.....	Grand Rapids.....	Grand Rapids/Itasca Co-Gordon Newstrom Field
GYL.....	Glencoe.....	Glencoe Municipal-Vernon Perschau Field
HCD.....	Hutchinson.....	Hutchinson Municipal-Butler Field
HCO.....	Hallock.....	Hallock Municipal
HIB.....	Hibbing.....	Range Regional Airport
HZX.....	McGregor.....	McGregor-Isedor Iverson
INL.....	International Falls.....	Falls International
JKJ.....	Moorhead.....	Moorhead Municipal
JMR.....	Mora.....	Mora Municipal
JYG.....	St. James.....	St. James Municipal
LJF.....	Litchfield.....	Litchfield Municipal
LVN.....	Minneapolis.....	Airlake
LXL.....	Little Falls.....	Little Falls-Morrison County
LYV.....	Luverne.....	Luverne Municipal-Quentin Aanenson
M16.....	East Gull Lake.....	Steamboat Bay Seaplane Base
M49.....	Waubun.....	Jolly Fisherman Seaplane Base
M56.....	Grand Marais.....	Gunflint Lodge Seaplane Base
M69.....	Deerwood.....	Birch Lake Seaplane Base

Ident.	City	Airport Name
MGG	Maple Lake	Maple Lake Municipal-Bill Mavencamp Sr. Field
MIC	Minneapolis	Crystal
MJQ	Jackson	Jackson Municipal
MKT	Mankato	Mankato Regional
MML	Marshall	Southwest Minnesota Regional-Marshall-Ryan Field
MOX	Morris	Morris Municipal-Charlie Schmidt Field
MSP	Minneapolis	Minneapolis-St. Paul Int'l
MVE	Montevideo	Montevideo-Chippewa County
MWM	Windom	Windom Municipal
MZH	Moose Lake	Moose Lake-Carlton County
ONA	Winona	Winona Municipal-Max Conrad Field
ORB	Orr	Orr Regional
OTG	Worthington	Worthington Municipal
OVL	Olivia	Olivia Regional
OWA	Owatonna	Owatonna Degner Regional
PEX	Paynesville	Paynesville Municipal
PKD	Park Rapids	Park Rapids Municipal-Konshok Field
PNM	Princeton	Princeton Municipal
PQN	Pipestone	Pipestone Municipal
PWC	Pine River	Pine River Regional
RGK	Red Wing	Red Wing Regional
ROS	Rush City	Rush City Regional
ROX	Roseau	Roseau Municipal-Rudy Billberg Field
RRT	Warroad	Warroad International Memorial
RST	Rochester	Rochester International
RWF	Redwood Falls	Redwood Falls Municipal
SAZ	Staples	Staples Municipal
SBU	Blue Earth	Blue Earth Municipal
SGS	South St. Paul	South St. Paul Municipal-Fleming Field
STC	St. Cloud	St. Cloud Regional
STP	St. Paul	St. Paul Downtown-Holman Field
SYN	Stanton	Stanton Airfield
TKC	Tracy	Tracy Municipal
TOB	Dodge Center	Dodge Center Municipal
TVF	Thief River Falls	Thief River Falls Regional
TWM	Two Harbors	Two Harbors Municipal-Richard B. Helgeson Field
ULM	New Ulm	New Ulm Municipal
VVV	Ortonville	Ortonville Municipal-Martinson Field
VWU	Waskish	Waskish Municipal
XVG	Longville	Longville Municipal
Y49	Walker	Walker Municipal
Y58	Sleepy Eye	Sleepy Eye Municipal
Y63	Elbow Lake	Elbow Lake-Pride of the Prairie Seaplane Base
Y63	Elbow Lake	Elbow Lake Municipal-Pride of the Prairie



Fire Danger

**STAY CLEAR OF WILDFIRES AND
SMOKE FOR YOUR SAFETY AND THE SAFETY OF
FIREFIGHTING AIRCRAFT**

Firefighting aircraft operate at wildfires throughout the United States. Fire aircraft fly from ground level to several thousand feet above wildfires with low visibility transiting to and from fires at a variety of altitudes.

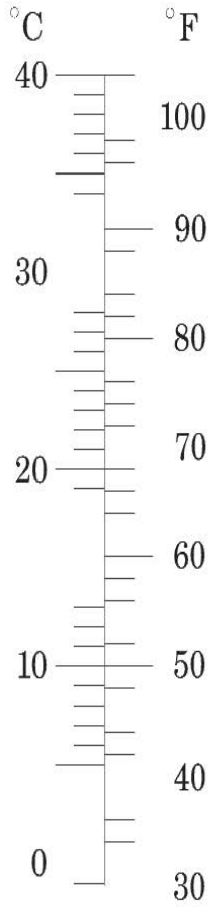
- ◊ **Check NOTAMs for temporary flight restrictions**
- ◊ **General Aviation pilots are asked to stay seven miles away from and 5,000 feet above all fire**
- ◊ **Even if no firefighting aircraft are visible, general aviators should assume they are in the airspace around a fire**
- ◊ **Flying to “check out the fire” could be disastrous**
- ◊ **To report a wildfire, contact ATC or the nearest flight service station or call 911**



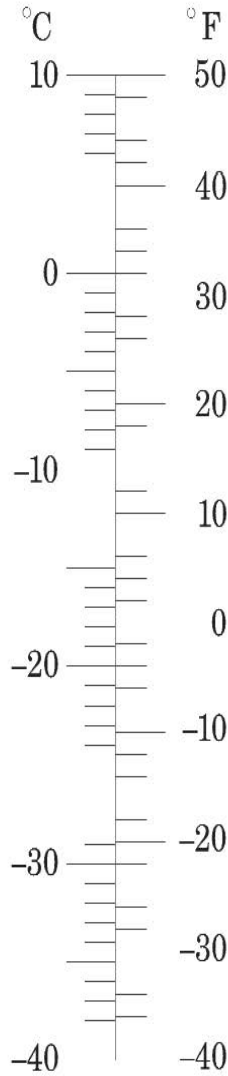
Produced by the Minnesota Interagency Fire Center ◊ 402 SE 11th Street, Grand Rapids, MN 55744

TEMPERATURE CONVERSIONS

SUMMER










WINTER



PUBLIC AIRPORTS

Directory Symbols and Definitions

AWOS		REIL	Runway End Identifier Lights
Beacon		VASI	Visual Approach Slope Indicator
Ramp		PAPI	Precision Approach Path Indicator
VOR		APP	Local Approach Control Frequency
Windsock		CTR	Local En Route (ARTCC) Center Frequency
Displaced Threshold		COMM	Communications Frequency An (L) denotes pilot controlled lighting available on that frequency
Turf Runway Edge		WX	Airport weather information frequency
MALS/R			Medium Intensity Approach Light System with Runway Alignment Indicator Lights / with Sequenced Flashing Lights

Ground Communications Outlet (GCO)

At airports with a GCO:

To contact the local ARTCC sector, click the mic four (4) times

To contact Flight Service (FSS), click the mic six (6) times

Ada - DØØ

3115 County Road 27, Twin Valley, MN 56584



Airport Manager: Bruce Visser
babvisser@loretel.net
218-415-0191

Contact Person: Bruce Visser
babvisser@loretel.net
218-415-0191

AWOS/ASOS: None

MnWAS Loc/Hrs: None

Attended: Unattended

Available Fuel: 100 Low-Lead Gasoline (100 LL) Available 24/7, 24 hour availability with credit card

Available FBO(s): None

Businesses: None

Transportation: Car rental - Kelly's Chrysler - 218-784-2002

Food Services: None

Dining: Subway - 218-784-7827 - 7 miles; West Main Pizza - 218-784-3252; ARC Lanes - 218-784-3901

Lodging: Norman Motel - 218-784-3781 - 7 miles NW

Airport Events: None

Airport Camping: No

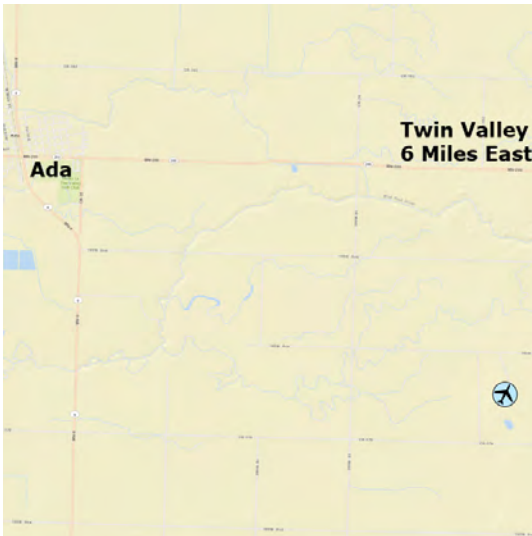
Campgrounds: Norman Motel - 218-784-3781

Local Attractions: Heart of Valley Golf Club - 7 miles Shooting Star Casino - Mahnomon - 23 miles

Comments: When Fargo approach is closed contact Minneapolis Center - 127.35

Field Elev: 954' TPA: 1754' (800' AGL)

Ada - D00



SEC.CH: TWIN CITIES
LAT: 47-15-37.683N
LONG: 096-24-00.95W
Approaches: RNAV
COMM: 122.900
APP: 120.4 FAR
CTR: 127.35 MSP
CLNC DEL: 701-234-889



Ada-Norman County/Twin Valley Airport

Aitkin - AIT

1190 Air Park Drive, Aitkin, MN 56431-5626



- Airport Manager:** Jen Thompson
jen@ci.aitkin.mn.us
218-927-2527
- Contact Person:** Shawn Shanholtzer
ssadventurenorth@gmail.com
218-310-7936
- AWOS/ASOS:** 218-927-2101 - VHF 118.675
- MnWAS Loc/Hrs:** Arrival/Departure Building - 24 hours
- Attended:** Apr-Oct/All/0800-1700
- Available Fuel:** Jet A available 24/7, 24 hour availability with credit card; full service contact FBO, after hours call;
100 Low-Lead Gasoline (100 LL) Available 24/7, 24 hour availability with credit card; full service contact FBO, after hours call
- Available FBO(s):** Aitkin Aviation LLC - 218-927-4104 - pdadventurenorth@gmail.com - www.aitkinaviation.com
Adventure North Flying Service LLC - 218-634-1923 - 122.8 - pdadventurenorth@gmail.com - www.adventurenorthflyingervice.com
- Businesses:** Aitkin Aviation LLC - 218-927-4104 - www.aitkinaviation.com; W S Sales & Leasing - 218-927-6796; Adventure North Flying Service LLC - 218-634-1923 - adventurenorthflyingervice.com
- Transportation:** Courtesy cars (2) - first come first serve; Arrowhead Transit - www.arrowheadtransit.com
- Food Services:** Vending machines
- Dining:** All 2-3 miles: Roadside Restaurant; 40 Club Inn; Birchwood Inn; Dairy Queen; Subway; Rosallini's Pizza; The Beanery Internet Café; McDonald's; Smokey Jake's BBQ; Big Tom's Diner; Block North Brew Pub; Block North's Locker Room
- Lodging:** 40 Club Inn - 218-927-2903 - 3 miles; Ripple River Motel - 218-927-3734 - 3 miles
- Airport Events:** Fly-In Breakfast & Car Show - call for date; EAA Chapter 965 Winter ski-plane fly-in - call for date
- Airport Camping:** Yes
- Campgrounds:** Airport underwing camping - 218-927-4104; Big K - 218-927-6001 - 8 miles; Bill's Resort & Campground - 218-927-3841 - 10 miles; Mississippi County Park - 218-927-7364 - 1 mile; Ripple River RV Park - 218-927-3734 - 3 miles
- Local Attractions:** Cuyuna Country Club & Golf - 218-534-3489 - 8 miles; Ruttger's Bay Lake & Golf Course - 218-678-2885 - 10 miles; resorts; lakes; woods; fishing; hunting; snowmobiling; festivals & events year-round; Riverboat Heritage Days - first weekend in August; World Famous Fishhouse Parade - Friday after Thanksgiving
- Comments:** Runway 8/26 groomed for ski-planes - call ahead; after hours service phone - Pete - 218-839-6488; shower facilities are available with underwing camping.

Field Elev: 1206' TPA: 2206' (1000' AGL)

Aitkin - AIT



SEC.CH: TWIN CITIES
LAT: 46-32-54.463N
LONG: 093-40-35.876W
Approaches: RNAV
COMM: 123.05 (L)
WX: VHF 118.675
CTR: 118.05 MSP
GCO: 121.725
CLNC DEL: 651-463-558

Notes:
Pilot controlled lighting - See A/FD for details

Runway 8/26 closed November - April
Groomed for ski-planes - call ahead



Aitkin Municipal Airport (Steve Kurtz Field)

Albert Lea - AEL

400 Airport Road, Albert Lea, MN 56007-2081



- Airport Manager:** Jim Hanson
jimhanson73@me.com
507-373-0608
- Contact Person:** Jim Hanson
jimhanson73@me.com
507-373-0608
- AWOS/ASOS:** 507-377-1583 - VOR 109.8
- MnWAS Loc/Hrs:** Arrival/Departure Building - see attendance schedule
- Attended:** Apr-Oct/Mon-Fri/0800-2000,
Nov-Mar/Mon-Fri/0800-1700,
- Available Fuel:** Jet A Available 24/7, Jet A contact FBO after hours;
100 Low-Lead Gasoline (100 LL) Available 24/7, available 24 hours with credit card
- Available FBO(s):** Albert Lea Airport Inc - 507-373-0608 - 123.0 - jimhanson73@me.com
- Businesses:** 360 Aviation - 507-383-7434 - www.360aviationllc.com
- Transportation:** Courtesy car; Taxi - 507-383-3341; Broadway Automotive - 507-373-1016; Albert Lea Transit - www.albertleatransit.com; Southern MN Area Rural Transit - 855-762-7821
- Food Services:** None
- Dining:** Many in mall 5 blocks walking distance
- Lodging:** AmericInn - 10 blocks; Best Western - 10 blocks; Days Inn - 2 miles; Super 8 Motel - 2 miles
- Airport Events:** Glider competitions
- Airport Camping:** Yes
- Campgrounds:** On airport - electricity, water, bathrooms, and shower available
- Local Attractions:** Golf course adjacent to airport; Shopping across from airport; Freeborn County Historical Museum - 1 mile; Numerous lakes for boating, fishing and water sports; Bike and walking trails around city lakes to the south of airport along Albert Lea Lake and Big Island State Park; Indian encampment sites and terminal moraines of glaciers State Park with no charge for bikers
- Comments:** Glider regional and national events. Airport camping is encouraged! Bathrooms and shower available (call airport 507 373 0608 to reserve). Electricity, sound system, water, showers in place for groups desiring fly-in facility.

Field Elev: 1261' TPA: 2001' (740' AGL)

Albert Lea - AEL



SEC.CH: OMAHA
 LAT: 43-40-52.731N
 LONG: 093-22-05.334W
 Approaches: VOR RNAV
 COMM: 123.0 (L)
 WX: VOR 109.8
 APP: 119.8 RST
 CTR: 135.35 MSP
 CLNC DEL: 507-424-8111



Notes:
 Pilot Controlled Lighting -
 See A/FD for Details

Ultralights, gliders and helicopters use
 turf parallel to Runway 17/35 east of taxiway
 and approach area to Runway 23

Albert Lea Municipal Airport

Alexandria - AXN

www.alexandriaaviation.com

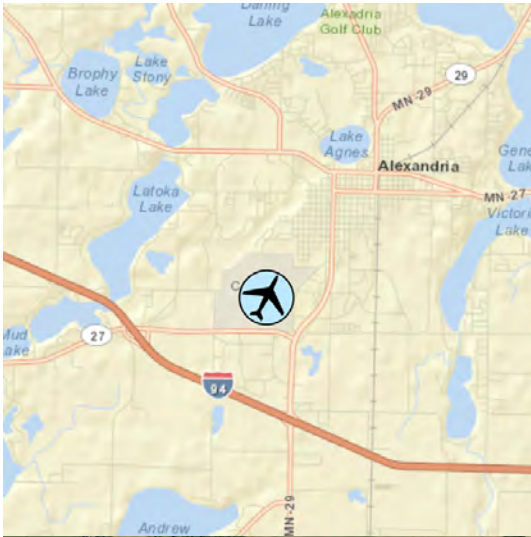
2604 Aga Drive, Alexandria, MN 56308-3405



- Airport Manager:** Kreg Anderson
kanderson@alexandriamn.city
320-762-2111
- Contact Person:** Shelly Johnson
alexav@rea-alp.com
320-762-2111
- AWOS/ASOS:** 320-763-7174 - VHF 118.375
- MnWAS Loc/Hrs:** Arrival/Departure Building - 24 hours
- Attended:** Jun-Aug/Mon-Fri/0800-2000,
Sep-May/Mon-Fri/0800-1800,
- Available Fuel:** Jet A Available 24/7, after hours call, after hours fee applies;
100 Low-Lead Gasoline (100 LL) Available 24/7, available 24
hours with credit card
- Available FBO(s):** Alexandria Aviation - 320-762-2111 - 123.0 -
alexav@rea-alp.com - www.alexandriaaviation.com
- Businesses:** Webers Aero Repair Inc - 320-763-4066; William Sugden -
218-843-1059; Life Link III - www.lifelinkiii.com; TS&L Aircraft
LLC - 320-304-4262 - www.eliteaircenter.com; Alexandria
Aircraft LLC - 320-763-4088; AAA Aero LLC - 320-766-6255;
Wave Aviation Solutions - 320-760-7175
- Transportation:** Courtesy cars; courtesy bikes; Enterprise 320-763-9100; Town
& Country Taxi 320-491-0070; Rainbow Rider -
www.rainbowriderbus.com
- Food Services:** Local restaurants
- Dining:** D. Mike's; Angelinas; Perkins; Pike n' Pint; Boulder Taphouse;
DJ's Taphouse; Zorbaz; Fat Daddy's; Traveler's Inn; Eddy's
Interlachen Inn; Lure Lakebar; Willy T's; Coffee Pot Caf e;
Northwoods Cafe; Great Hunan; Rancho Viejo; Depot
Smokehouse; numerous fast-food options
- Lodging:** Hampton Inn; Holiday Inn; Arrowwood Resort; Quality Inn;
Relax Inn; AmericInn; Super 8; Fairfield Inn; Best Western;
Skyline Motel; numerous lake resorts and AirBNBs; Holiday Inn
Express (coming 2026)
- Airport Events:** Fly in & Air Show - www.wingsoveralexandria.org
- Airport Camping:** Yes
- Campgrounds:** Yes
- Local Attractions:** Numerous golf courses; Runestone Museum; Legacy of the
Lakes Maritime Museum; numerous lakes and resorts, fishing,
hunting; Viking Speedway; Carlos Creek Winery; multiple
breweries and distilleries; historic downtown; Ande's Tower
Hills; Vikingland Band Parade; multiple music venues, scenic
bike and snowmobile trail; Alexandria Blizzard Hockey; trap
shooting park
- Comments:** FBO closed Xmas, New Years, Easter & Thanksgiving. Yellow
box reserved for medical helicopter - beware of rotor blast at
tiedowns. Underwing camping behind hangar H4

Field Elev: 1425' TPA: 2425' (1000' AGL)

Alexandria - AXN



SEC.CH: TWIN CITIES
 LAT: 45-51-58.700N
 LONG: 095-23-40.805W
 Approaches: ILS VOR
 RNAV
 COMM: 123.0 (L)
 WX: VHF 118.375
 CTR: 126.1 MSP
 RCO FSS: 122.6
 CLNC DEL: 651-463-558



Note:
 Pilot controlled lighting - see A/FD
 for details

Alexandria Regional Airport (Chandler Field)

Appleton - AQP

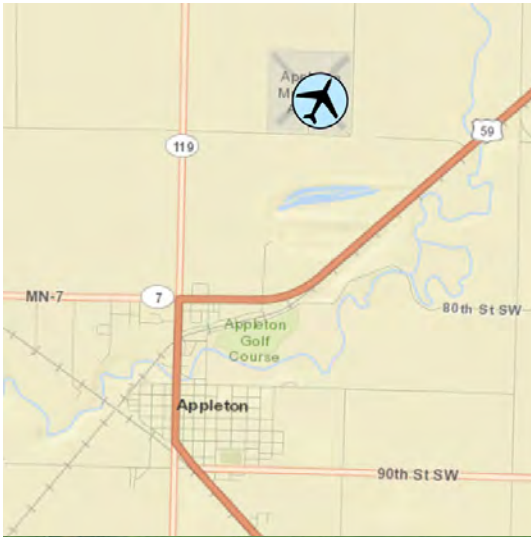
2120 70th Street SW, Appleton, MN 56208-1804



- Airport Manager:** Greg Ruether
planerv9@yahoo.com
320-413-0089
- Contact Person:** City Administrator
cityadministrator@appletonmn.gov
320-289-1363
- AWOS/ASOS:** 320-289-1265 - VHF 118.5
- MnWAS Loc/Hrs:** None
- Attended:** Unattended
- Available Fuel:** None
- Available FBO(s):** None
- Businesses:** Arnold Farms - 320-394-2169; Schwenk Air LLC -
320-289-1601
- Transportation:** Appleton Rides - Mon-Fri, 7:30 AM - 4:30 PM; Prairie 5 Rides -
1877-757-4337
- Food Services:** Pop & candy
- Dining:** Peg Cafe - 320-289-2030; Subway - 320-289-2248; Shooters
Bar & Grill - 320-289-2030 LaPlazita Mexican Restaurant -
320-297-9035; VFW Pomme de Terre Post - 320-289-1208
- Lodging:** Prairie Waters Inn - 320-289-2500 - 1 mile
- Airport Events:** None
- Airport Camping:** Yes
- Campgrounds:** Appleton Campground - www.appletonmn.gov; Prairie West RV
Park - 320-760-7710; Swift Co Fairgrounds -
www.swiftcountyfair.org
- Local Attractions:** Appleton Golf Club; Applefest - third weekend in September;
Swift County Fair - middle of August; Parks, excellent hunting &
fishing nearby at Lac Qui Parle Game Refuge; Appleton OHV
Park, bike and walking trails
- Comments:** Additional airport manager phone - 320-289-2193

Field Elev: 1021' TPA: 2021' (1000' AGL)

Appleton - AQP



SEC.CH: TWIN CITIES
LAT: 45-13-39.100N
LONG: 096-00-16.306W
Approaches: RNAV
COMM: 122.9 (L)
WX: VHF 118.5
CTR: 127.1
RCO FSS: 122.45
CLNC DEL: 651-463-558



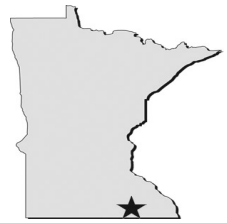
Notes:
Pilot controlled lighting - see A/FD for details
Runway 4/22 closed winter months

Appleton Municipal Airport

Austin - AUM

www.austinaeroflight.com

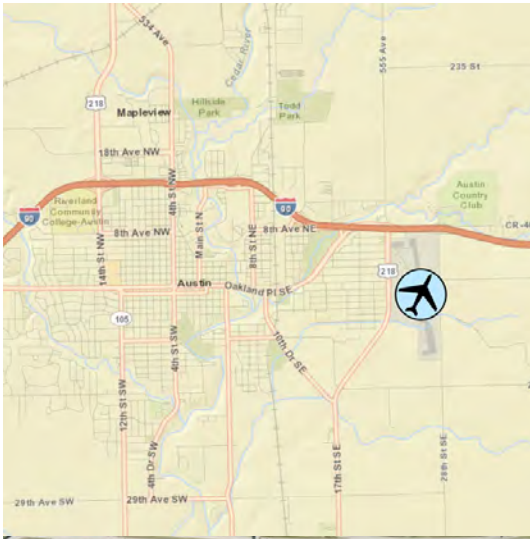
710 - 21st Street NE, Austin, MN 55912-4165



- Airport Manager:** Bruce Budahn
austinaeroflight@austinaeroflight.biz
507-433-1813
- Contact Person:** Bruce Budahn
austinaeroflight@austinaeroflight.biz
507-433-1813
- AWOS/ASOS:** 507-433-6667 - VHF 119.025
- MnWAS Loc/Hrs:** Arrival/Departure Building - 24 hours
- Attended:** All/M-F/0800-1700, All/Sat/0800-1600,
- Available Fuel:** Jet A Available 24/7, FBO, After hours call (10pm-7am);
100 Low-Lead Gasoline (100 LL) Available 24/7, FBO, After
hours call (10pm-7am)
- Available FBO(s):** Austin Aeroflight Inc - 507-433-1813 - 122.7 -
austinaeroflight@austinaeroflight.biz -
www.austinaeroflight.com
- Businesses:** Nelson Aircraft Sales LLC - 507-219-8191 -
www.nelsonaircraft.com
- Transportation:** Kuehn Motors (Rental Car) - 507-433-4847; AB Taxi -
507-434-9689; Southern MN Area Rural Transit - 855-762-7821
- Food Services:** None
- Dining:** Kenny's Oak Grill; Piggy Blues BBQ; El Mariachi; Steve's Pizza;
Coffee House on Main - All 2½ miles
- Lodging:** Double Tree - 507-433-1000 - 2½ miles; Days Inn -
507-433-8600 - 2½ miles; AmericInn & Suites - 507-301-7472 -
2½ miles; Cobblestone Hotel and Suites - 507-433-9797 - 2½
miles; Super 8 - 507-433-1801 - 3 miles
- Airport Events:** None
- Airport Camping:** Yes
- Campgrounds:** Adventure Bound Camping Resorts at Beaver Trails
Campground - 507-607-0620
- Local Attractions:** Austin Country Club & Golf Course - 507-437-7631; Hormel
Historic Home - 507-433-4243; Meadow Greens Golf Course -
507-433-4878; J. C. Hormel Nature Center - 507-437-7519;
Spam Museum - 800-LUV-SPAM; Austin Artworks Center -
507-434-0934
- Comments:** For a complete list of attractions, dining, lodging and area
events visit www.austinmn.com. Showers available in
Arrival/Departure Building.

Field Elev: 1234' TPA: 2234' (1000' AGL)

Austin - AUM



SEC.CH: CHICAGO
LAT: 43-39-45.500N
LONG: 092-55-58.500W
Approaches: ILS RNAV
COMM: 122.7 (L)
WX: VHF 120.675
APP: 119.8
CTR: 132.35 MSP
RCO FSS: 122.5
CLNC DEL: 507-424-8112



Austin Municipal Airport

Backus - 7Y3

397 Airport Rd, Backus, MN 56435-0044



Airport Manager: Dan Miller
317-431-6179

Contact Person: Dan Miller
317-431-6179

AWOS/ASOS: None

MnWAS Loc/Hrs: None

Attended: Unattended

Available Fuel: 100 Low-Lead Gasoline (100 LL) Available 24/7, 24 hour availability with credit card

Available FBO(s): None

Businesses: None

Transportation: Rental Car - B & L - 218-947-4911

Food Services: None

Dining: Corner Restaurant - 218-947-4115 - across highway; Willard's Saloon & Eatery - 218-947-3832 - 1 mile; Salty Dog - 218-947-4446 - 4 miles; Bites Bar & Grill - 218-587-2564 - 9 miles; Charng Thai Restaurant - 218-675-5513 - 9 miles

Lodging: Bayside Cabins - 612-251-8489 - 1 mile; Mountain View Resort - 218-947-3233 - 2 miles; Ruttger's Pine Mountain Resort - 218-947-4099 - 2 miles; Pine Mountain Resort - 218-47-3071 - 5 miles; Rodeway Inn - Pine River -218-587-4499 - 10 miles

Airport Events: Fly-In - 3rd Sunday in July

Airport Camping: Yes

Campgrounds: Mountain View Resort - 218-947-3233 - ¾ mile; Ruttger's Pine Mountain Campground - 2 miles

Local Attractions: Pine Mountain Lake in Backus (fishing); Paul Bunyan Trail (Main Street access); Backus Locker (great local meat products featuring over 40 brat flavors and more)

Comments: Numerous fishing, hunting, biking, snowmobiling, hiking and cross-country skiing opportunities nearby. Bike rentals in Hackensack and Pine River. Deep Portage Conservation Reserve (15 minutes) - 218-682-2325; Northern Lights Casino & Event Center (18 miles) - 218-547-2744; Itasca State Park, Headwaters of the Mississippi (1 hour drive); AD building door code - 3221

Field Elev: 1355' TPA: 2355' (1000' AGL)

Backus - 7Y3



SEC.CH: TWIN CITIES
LAT: 46-49-36.853N
LONG: 094-30-25.993W
Approaches: Visual Only
COMM: 122.9
CTR: 118.05 MSP
CLNC DEL: 651-463-558



Note:
Runway lighted dusk to dawn

Backus Municipal Airport

Bagley - 7Y4

20048 Airport Drive, Bagley, MN 56621-0178



Airport Manager: Bill Masterson
bmasterson@bagleymn.us
218-556-7812

Contact Person: Lyle Mathison
lmathison@bagleymn.us
218-694-2865

AWOS/ASOS: None

MnWAS Loc/Hrs: Arrival/Departure Building - 24 hours

Attended: Unattended

Available Fuel: None

Available FBO(s): None

Businesses: None

Transportation: Courtesy car; City Offices - 218-694-2865; Police Department - 218-694-6150; Tri-Valley Transportation - www.tvoc.org/services/transportation

Food Services: None

Dining: D & R Cafe - 218-694-9975 - 2 miles; Fireside - 218-694-2012; Subway - 218-694-6214; Dairyland (seasonal) - 218-694-6647

Lodging: None

Airport Events: None

Airport Camping: Yes

Campgrounds: Lake Lomond - 2 miles - 218-694-2865 or 218-694-2871

Local Attractions: Twin Pines Golf Course - North edge of Bagley; City park

Comments: Tiedown area available

Field Elev: 1500' TPA: 2500' (1000' AGL)

Bagley - 7Y4



SEC.CH: TWIN CITIES
LAT: 47-31-29.842N
LONG: 095-21-39.053W
Approaches: Visual Only
COMM: 122.9 (L)
CTR: 134.75 MSP
CLNC DEL: 651-463-558



Note:
Pilot controlled lighting -
see A/FD for details

Bagley Municipal Airport

Baudette - BDE

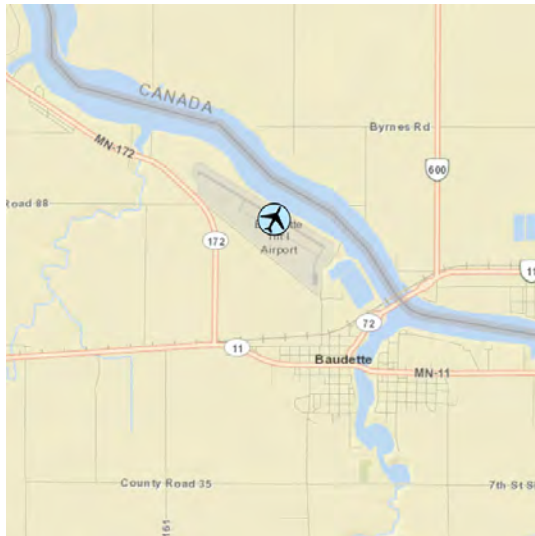
1103 Airport Road NW, Baudette, MN 56623-8937



- Airport Manager:** Pete Dunn
adventurenorthllc@gmail.com
218-839-6488
- Contact Person:** Pete Dunn
pdadventurenorth@gmail.com
218-839-6488
- AWOS/ASOS:** 218-634-3080 - VHF 126.775
- MnWAS Loc/Hrs:** Arrival/Departure Building - see attendance schedule
- Attended:** Apr-Oct 0800-2000, Nov-Mar 0800-1700
- Available Fuel:** Jet A Available 24/7, After hours call;
100 Low-Lead Gasoline (100 LL) Available 24/7, After hours call
- Available FBO(s):** Adventure North Flying Service LLC - Baudette - 218-634-1923 - 122.8 - pdadventurenorth@gmail.com - www.adventurenorthflyingervice.com
Aitkin Aviation LLC - 218-927-4104 - pdadventurenorth@gmail.com - www.aitkinaviation.com
- Businesses:** Northcentral Aircraft LLC - 651-633-2221
- Transportation:** Courtesy car; Paul Bunyan Transit - 218-751-8765
- Food Services:** Vending machines
- Dining:** Baudette ½ mile: McDonald's; Northlake Café; Alice's Restaurant; Subway; 218 Tavern; Kenny Lanes; Additional dining: Resorts on the South Shore (12 miles); Resorts in the Northwest Angle and Islands, Birchdale, Roosevelt, and Williams
- Lodging:** Walleye Inn - 218-634-1550 - ½ mile; Baudette Motel - 218-634-2600 - ¾ mile; AmericInn Motel - 218-634-3200
- Airport Events:** None
- Airport Camping:** Yes
- Campgrounds:** Lake of the Woods Campgrounds - 218-634-1694; Timbermill Park - 218-634-1850
- Local Attractions:** Oak Harbor Golf Course & Tennis Club - 218-634-9939; Many local resorts within 12 miles of airport
- Comments:** Port of Entry - U.S. Customs available 24 hours with notification (218-634-2803 or 218-634-2661). Canadian Customs for seaplanes only - skis in the winter. Aircraft storage & tiedown areas, land & seaplanes. VOR/DME weather reporting on request 218-634-1923.

Field Elev: 1085' TPA: 2085' (1000' AGL)

Baudette - BDE



SEC.CH: TWIN CITIES
LAT: 48-43-38.700N
LONG: 094-36-37.1W
Approaches: ILS RNAV
COMM: 122.8 (L)
WX: VHF 126.775
CTR: 134.75
RCO FSS: 122.0



Notes:
Pilot controlled lighting - see A/FD
for details

Baudette International Airport

Bemidji - BJI

www.bemidjiairport.org

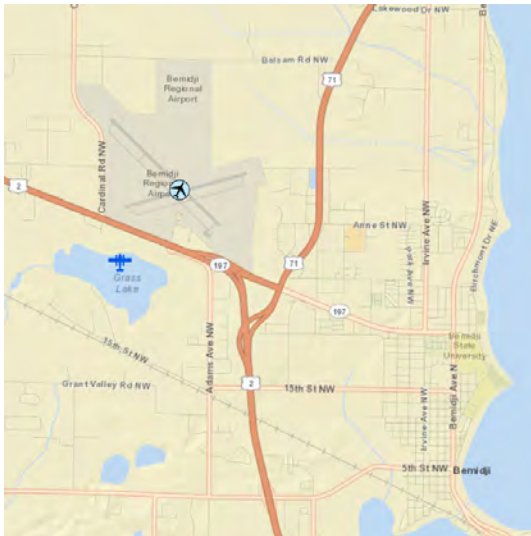
3824 Moberg Drive NW, Bemidji, MN 56601-6242



- Airport Manager:** Kyle Christiansen
kyle@bemidjiairport.org
218-558-5190
- Contact Person:** Bemidji Aviation
customerservice@bemidjiaviation.com
218-755-2575 - VHF 119.275
- AWOS/ASOS:** See FBOs
- MnWAS Loc/Hrs:** All/Mon/0700-2100, Tue-Fri/0600-2100,
- Attended:** Jet A Available 24/7, Contact the FBO after hours;
100 Low-Lead Gasoline (100 LL) Available 24/7, Contact the FBO after hours
- Available Fuel:** Bemidji Aviation Services Inc - 218-751-1880 - 122.8 - paul@bemidjiaviation.com - www.bemidjiaviation.com
- Available FBO(s):** North Memorial Air Ambulance Service - www.northmemorial.com/aircare/; Delta Air Lines - 800-221-1212 - www.delta.com; AirCorps Aviation LLC - 218-444-4478 - www.aircorpsaviation.com; Sanford Health AirMed - 844-424-7633 - www.sanfordhealth.org/services/airmed; Barnstormers Inc. - 218-368-1943
- Businesses:** Numerous options - www.visitbemidji.com; Paul Bunyan Transit - 218-751-8765
- Transportation:** Vending machines
- Food Services:** Numerous restaurants nearby - www.visitbemidji.com
- Dining:** Numerous options within 5 miles - www.visitbemidji.com
- Lodging:** Friday afternoon tours at AirCorps Aviation, contact Eric Hokus for details - 218-444-4478
- Airport Events:** No
- Airport Camping:** State Parks; KOA; Hamilton's; Royal Oaks RV Park; Pine Beach Resort & Campground; Stony Point Resort & Campground; Balsam Beach Resort & RV Park
- Campgrounds:** Golf: Bemidji Town & Country Club; Castle Highlands; Greenwood; Sandtrap; Maple Ridge; Statues of Paul Bunyan & Babe the Blue Ox; Bemidji Woolen Mills; Concordia Language Village; Bemidji State University (www.bemidjistate.edu); Bemidji & Itasca State Parks; Mississippi River headwaters; see www.visitbemidji.com
- Local Attractions:** Scheduled Air Service - 48 hour prior permission for unscheduled aircraft operations with more than 30 passenger seats, contact airport manager. Landing fee for aircraft over 8000 pounds. FBOs closed Thanksgiving, Christmas Day and New Years Day. All other holiday hours vary. Heated hangar space - contact airport for availability.
- Comments:**

Field Elev: 1391' TPA: 2391' (1000' AGL)

Bemidji - BJI



SEC.CH: TWIN CITIES
LAT: 47-30-33.927N
LONG: 094-56-01.404W
Approaches: ILS VOR-DME
RNAV
COMM: 122.8 (L)
WX: VHF 119.275
CTR: 134.75 MSP
RCO FSS: 122



Bemidji Regional Airport

Benson - BBB

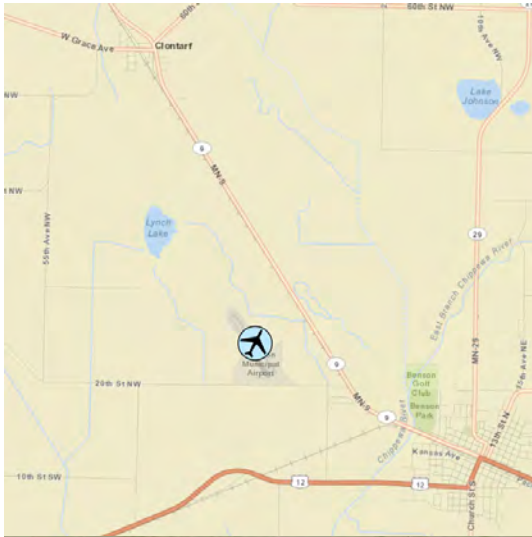
340 20th Street NW, Benson, MN 56215-1041



- Airport Manager:** Matt Skaret
mskaret@benson.mn.us
320-843-4775
- Contact Person:** Jason Doscher
320-843-3448
- AWOS/ASOS:** 320-843-3242 - VHF 118.45
- MnWAS Loc/Hrs:** Arrival/Departure Building - 24 hours
- Attended:** Unattended
- Available Fuel:** Jet A Available 24/7, Credit card;
100 Low-Lead Gasoline (100 LL) Available 24/7, Credit card
- Available FBO(s):** JED-AIRE Aviation LLC - 320-843-4461 - 122.8 -
jason@jed-aireaviation.com - jed-aireaviation.com
- Businesses:** Baker Planes LLC - 651-271-2968; Sunrise Adventures LLC -
651-485-7235; Airplane Inc - 651-335-5027; Aircraft Inc -
651-334-5110
- Transportation:** Prairie Five Rides - 877-757-4337
- Food Services:** Candy, pop & water
- Dining:** All 2 miles: Burger King - 320-843-2505; Patrick's Pub & Grill -
320-843-8777; Subway - 320-843-3666; Whistle Stop Diner -
320-843-3800; Jimmy's Pizza - 320-843-3600; McKinney's
320-843-4333; J & J Chinese Cafe - 320-842-4045
- Lodging:** Country Inn Benson - 320-843-4395 - 2 miles; Benson Motel -
320-843-3484 - 2½ miles
- Airport Events:** None
- Airport Camping:** Yes
- Campgrounds:** Ambush Park - 320-843-4775
- Local Attractions:** Benson Golf Club - 320-842-7901; Swift County Historical
Museum - 320-843-4467; Langhei Hills Shooting Preserve -
320-392-5808; Syttende Mai Celebration - May (Norwegian
Heritage); Pioneerland Marching Band Festival - June;
Community Celebration - July; outdoor swimming pool,
waterslide - June-August - 320-843-2075; Shamrock Hest
Riding Club Ranch Rodeo - third week in July; Chippewa River
public access; Benson Public Library - 320-842-7981; Holiday
Stroll (Community Christmas Open House) - Sunday following
Thanksgiving
- Comments:** Airport bathrooms, showers (open 24 hours) for campers and
pilots.

Field Elev: 1039' TPA: 2039' (1000' AGL)

Benson - BBB



SEC.CH: TWIN CITIES
LAT: 45-19-54.957N
LONG: 095-39-02.034W
Approaches: RNAV
COMM: 122.8 (L)
WX: VHF 118.45
CTR: 125.5 MSP
CLNC DEL: 651-463-558



Notes:
Pilot controlled lighting - see
A/FD for details

Benson Municipal Airport

Big Falls - 7Y9

7347 County Road 31, Big Falls, MN 56627



Airport Manager: Terry Baird
bigfalls@paulbunyan.net
218-556-4827

Contact Person: Terry Baird
bigfalls@paulbunyan.net
218-556-4827

AWOS/ASOS: None

MnWAS Loc/Hrs: None

Attended: Unattended

Available Fuel: None

Available FBO(s): None

Businesses: None

Transportation: Arrowhead Transit - www.arrowheadtransit.com

Food Services: None

Dining: Big Falls Muni - 218-276-3333

Lodging: Big Falls Motel - 1½ miles

Airport Events: None

Airport Camping: No

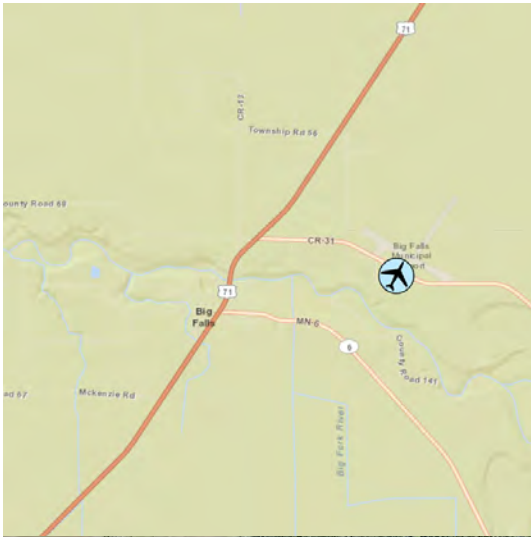
Campgrounds: Big Falls Tourist Park - 2 miles

Local Attractions: Fishing; Camping; Canoeing on Big Fork River

Comments: Camping on Big Fork River has restrooms, showers, electricity & water.

Field Elev: 1232' TPA: 2232' (1000' AGL)

Big Falls - 7Y9



SEC.CH: TWIN CITIES
LAT: 48-12-03.000N
LONG: 093-45-74.000W
Approaches: Visual Only
COMM: 122.9
CTR: 120.9 MSP
CLNC DEL: 651-463-558



Notes:
Runway 11/29 lighted dusk to dawn
Non-standard lighting
Airport not plowed winter months

Big Falls Municipal Airport

Bigfork - FOZ

61741 State Highway 38, Bigfork, MN 56628-4435



Airport Manager: Aaron Gould
publicworks@bigfork.net
218-259-2989

Contact Person: Aaron Gould
publicworks@bigfork.net
218-259-2989

AWOS/ASOS: 218-743-3289 - VHF 118.025

MnWAS Loc/Hrs: None

Attended: Unattended

Available Fuel: None

Available FBO(s): None

Businesses: None

Transportation: Arrowhead Transit - www.arrowheadtransit.com

Food Services: None

Dining: Effie Café - 218-743-3607 - 4 miles - www.affiecafe.com;
Bigfork Family Restaurant & Pizza Parlor - 218-743-3633 - 3 miles;
Park Rec (summer months) - 218-743-3689 - 3 miles

Lodging: Antler Lodge - 218-245-1136 - 14 miles; Timberwolf Inn - 218-832-3990 - 9 miles

Airport Events: Fly-In Breakfast last Sunday in July

Airport Camping: No

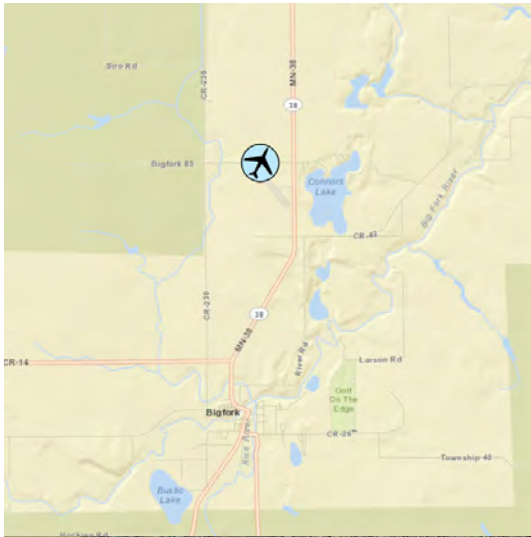
Campgrounds: Scenic State Park - 7 miles

Local Attractions: Golf on the Edge - 4 - miles; Disc Golf - McGarry Park - Ash Street, Bigfork - 3 miles; River Walk Trail - Main Street; Big Fork River Canoe Access - 2 - miles; Fishing

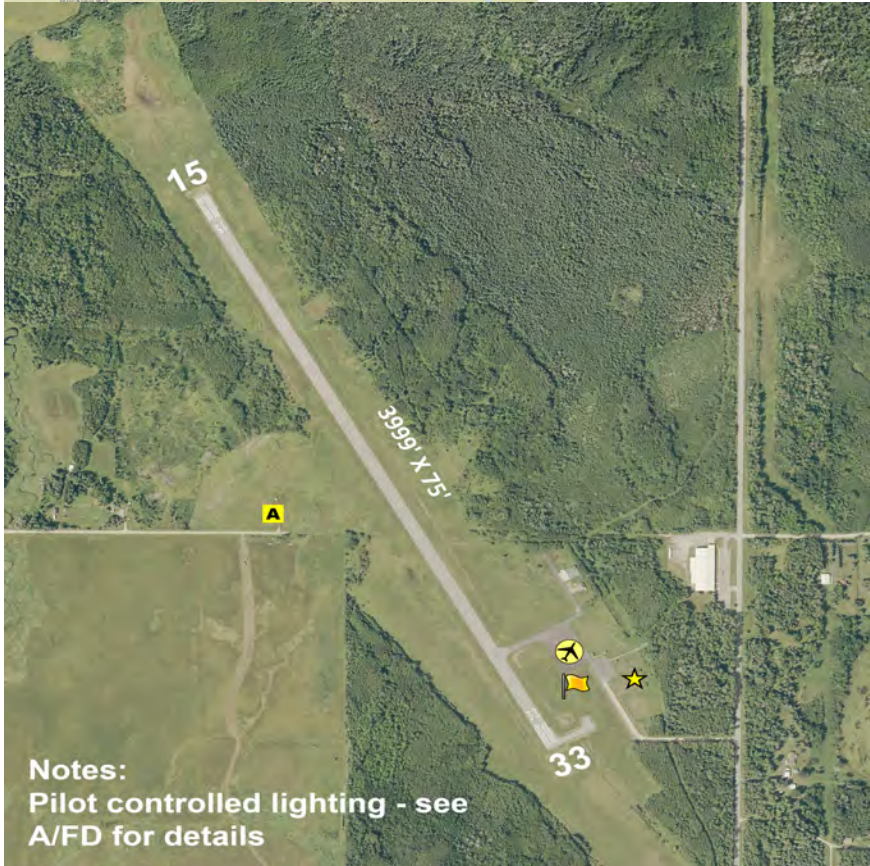
Comments: None

Field Elev: 1351' TPA: 2351' (1000' AGL)

Bigfork - FOZ



SEC.CH: TWIN CITIES
LAT: 47-47-02.163N
LONG: 093-39-03.6W
Approaches: RNAV
COMM: 122.9 (L)
WX: VHF 118.025
CTR: 127.9 MSP
CLNC DEL: 651-463-558



Notes:
Pilot controlled lighting - see
A/FD for details

Bigfork Municipal Airport

Blue Earth - SBU

7575 Highway 169, Blue Earth, MN 56013-5815



- Airport Manager:** Luke Steier
steierl@hotmail.com
507-526-7264
- Contact Person:** Luke Steier
steierl@hotmail.com
507-526-7264
- AWOS/ASOS:** None
- MnWAS Loc/Hrs:** Arrival/Departure Building - 24 hours
- Attended:** All/Mon-Fri/0800-1700
- Available Fuel:** Jet A Available 24/7, Self-service fuel available with credit card;
100 Low-Lead Gasoline (100 LL) Available 24/7, Self-service
fuel available with credit card
- Available FBO(s):** Blue Earth Flying Service LLC - 507-526-7264 -
steierl@hotmail.com
- Businesses:** None
- Transportation:** Courtesy car; Prairie Express Transit Service -
www.co.faribault.mn.us; TRUE Transit - 507-388-8783
- Food Services:** None
- Dining:** Blue Earth Hometown Restaurant - 507-526-2169 - 3 miles;
Double Play - 507-526-3032 - 3 miles; McDonald's - 4 miles;
Subway - 4 miles; Dairy Queen - 4 miles
- Lodging:** Super 8 Motel - 507-526-7376 - 3 miles; AmericInn Motel -
507-526-4215 - 3 miles
- Airport Events:** None
- Airport Camping:** No
- Campgrounds:** 48 hours free camping at fairgrounds
- Local Attractions:** Minn Iowa Golf Course - 5 miles South; Largest Green Giant
statue - 3 miles; Historical homes & museums
- Comments:** Summer months - aerial application and ultralights

Field Elev: 1107' TPA: 2107' (1000' AGL)

Blue Earth - SBU



SEC.CH: OMAHA
LAT: 43-35-43.238N
LONG: 094-05-34.254W
Approaches: RNAV
COMM: 122.8 (L)
CTR: 127.75 MSP
RCO FSS: 121.75
CLNC DEL: 651-463-558



Notes:
Pilot controlled lighting -
see A/FD for details
Runway 3/21 closed winter
months

Blue Earth Municipal Airport

Bowstring - 9YØ

47020 County Road 175, Deer River, MN 56636-2925



Airport Manager: Kenneth Reichert
kreicher@bigfork.net
218-244-6328

Contact Person: Kenneth Reichert
kreicher@bigfork.net
218-244-6328

AWOS/ASOS: None

MnWAS Loc/Hrs: None

Attended: Unattended

Available Fuel: None

Available FBO(s): None

Businesses: None

Transportation: Courtesy car; Arrowhead Transit - www.arrowheadtransit.com

Food Services: None

Dining: Riley's Supper Club - 218-832-3656 - 5 miles

Lodging: Bowstring Shores Resort - 218-832-3101 - ½ mile - reservations required all year; Rocky Shores Resort - 218-832-3556 - ½ mile - call for transportation

Airport Events: Fall Fly-In last weekend in September; BBQ second Saturday of every month

Airport Camping: Yes

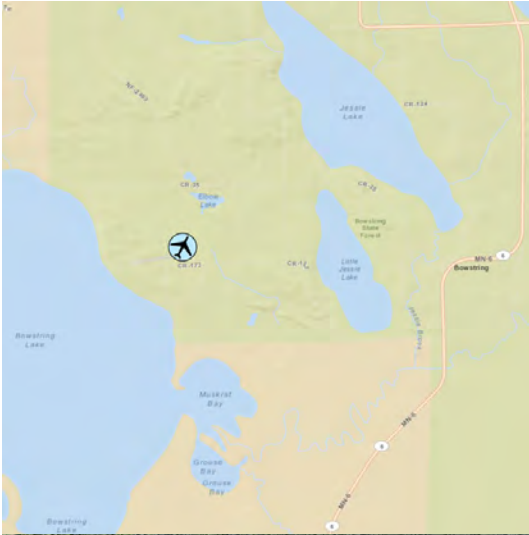
Campgrounds: Free camping at airport

Local Attractions: Blueberry Golf in Deer River - 10 miles; Lakes; Fishing; Woods; Hiking; Snowmobile trails

Comments: Well maintained grass strip, 14' x 70' mobile home (electric, phone, restroom, shower, heated) open to pilots. Cell phone on site for emergencies. Camp sites available northeast end of runway.

Field Elev: 1372' TPA: 2372' (1000' AGL)

Bowstring - 9YØ



SEC.CH: TWIN CITIES
LAT: 47-32-59.814N
LONG: 093-52-00.761W
Approaches: Visual Only
COMM: 122.9
CTR: 120.9 MSP
CLNC DEL: 651-463-558



Notes:
Runway lights operate dusk-dawn
Runway condition varies during
winter months - call airport manager

Bowstring Airport

Brainerd - BRD

www.brainerdairport.com

16384 Airport Road Suite 5, Brainerd, MN 56401-5853



- Airport Manager:** Neil Planzer
nplanzer@brainerdairport.com
218-825-2166
- Contact Person:** Jessica Ruehling
jruehling@brainerdairport.com
218-454-5632
- AWOS/ASOS:** 218-828-3314 - VHF 126.775
- MnWAS Loc/Hrs:** Arrival/Departure Building - 24 hours
- Attended:** Jun-Oct/All/0700-2100,
- Available Fuel:** Jet A Available 24/7, Contact FBO after hours;
100 Low-Lead Gasoline (100 LL) Available 24/7, Contact FBO after hours
- Available FBO(s):** NorthPoint Aviation - 218-829-3398 - 122.7 -
joeb@northpointaviation.net - www.northpointaviation.net
- Businesses:** Brainerd Helicopter Service Inc - 218-829-5484 -
brainerdhelicopters.com; Delta Air Lines - www.delta.com
- Transportation:** Courtesy car - NorthPoint Aviation 218-829-3398; Car rental -
Enterprise, Alamo, National; Taxi companies; Brainerd & Crow
Wing Transit - 218-825-7433
- Food Services:** Wings Airport Café - 218-828-0206; Vending machines
- Dining:** Numerous restaurants - 3-5 miles
- Lodging:** Numerous hotels - 3-5 miles - www.visitbrainerd.com
- Airport Events:** None
- Airport Camping:** Yes
- Campgrounds:** Crow Wing State Park - 218-825-3075; Cross Lake -
651-290-5793; Gull Lake Dam - 651-290-5772
- Local Attractions:** Many resorts, golf courses, Brainerd International Raceway,
snowmobile/cross-country ski trails, Cuyuna State Recreation
Area, mountain biking, lake activities, hunting, and fishing. See
www.visitbrainerd.com.
- Comments:** Lighted heliport with windsock. Delta Airlines to/from MSP daily.
Sun Country charter flights to IFP (Laughlin, NV)

Field Elev: 1232' TPA: 2232' (1000' AGL)

Brainerd - BRD



SEC.CH: TWIN CITIES
LAT: 46-23-52.289N
LONG: 094-08-14.019W
Approaches: ILS RNAV
COMM: 122.7 (L)
WX: VHF 126.775
CTR: 118.05 MSP
RCO FSS: 122.2
CLNC DEL: 651-463-558



Note:
Pilot controlled lighting - see A/FD for details

Brainerd Lakes Regional Airport

Brooten - 6D1

48051 - 260th Street, Brooten, MN 56316



Airport Manager: David Bohmer
dbohmer@tds.net
320-346-2234

Contact Person: Jeanne Kinne
320-346-2524

AWOS/ASOS: None

MnWAS Loc/Hrs: Arrival/Departure Building - 24 hours

Attended: Unattended

Available Fuel: None

Available FBO(s): None

Businesses: Aero Ski Manufacturing Co - 320-346-2285 - aeroski@tds.net

Transportation: Courtesy car; Rainbow Rider - 320-283-5066

Food Services: None

Dining: Seasonal Drive-In - 1 mile; Ka-De Shack - 1 mile; RJ's
Mini-Mart - 1 mile; Brooten Hometown Bakery - ¾ mile

Lodging: None

Airport Events: None

Airport Camping: Yes

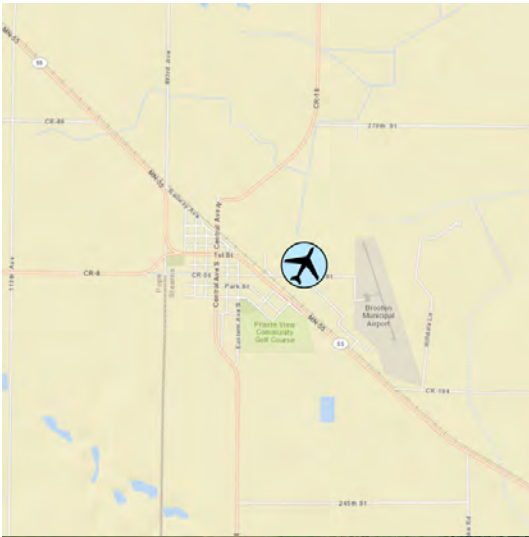
Campgrounds: Sibley State Park - 15 miles

Local Attractions: Prairie View Community Golf Course - 320-346-2677 - 1 mile -
Holes: 9 (reversible); Irrigated farmland; Lakes; Hunting;
Fishing; Redhead Cheese Creamery

Comments: Arrival/Departure Building - 24 hour keypad access

Field Elev: 1305' TPA: 2305' (1000' AGL)

Brooten - 6D1



SEC.CH: TWIN CITIES
LAT: 45-29-59.871N
LONG: 095-06-46.079W
Approaches: Visual Only
COMM: 122.9 (L)
CTR: 125.5 MSP
CLNC DEL: 651-463-558



Brooten Municipal Airport (John O. Bohmer Field)

Buffalo - CFE

www.ci.buffalo.mn.us/airport

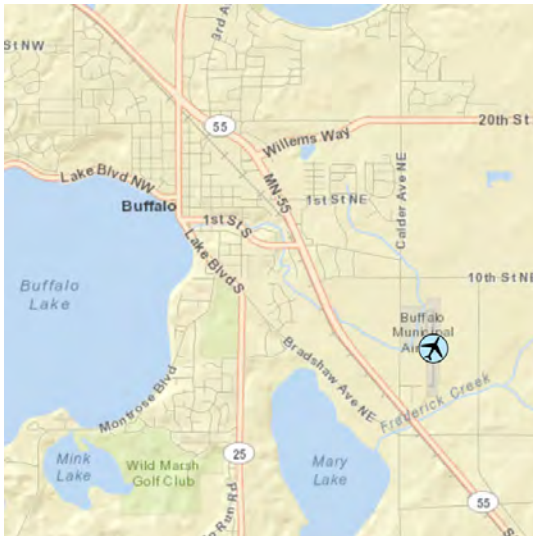
1305 County Road 134, Buffalo, MN 55313-1627



- Airport Manager:** Chris Fredrick
chris.fredrick@ci.buffalo.mn.us
763-682-0296
- Contact Person:** Chris Fredrick
chris.fredrick@ci.buffalo.mn.us
763-682-0296
- AWOS/ASOS:** 763-684-0762 - VHF 120.45
- MnWAS Loc/Hrs:** Arrival/Departure Building - 24 hours
- Attended:** All/All/Daylight
- Available Fuel:** None
- Available FBO(s):** West Metro Aviation LLC - 763-682-1516 - 122.8 -
info@westmetroaviation.com - www.westmetroaviation.com
- Businesses:** West Metro Aviation - 763-682-1516 - westmetroaviation.com;
D'Shannon Aviation - 763-559-5998 - d-shannon-aviation.com
- Transportation:** Courtesy Car - details in Arrival/Departure Building; Enterprise
Rent-a-Car - 763-295-6225 (call ahead - limited stock on hand);
Trailblazer Transit - 763-682-1600; Christie Cab - 763-913-4889
- Food Services:** None
- Dining:** Family dining and fast food within 3 miles of the airport
- Lodging:** Budget Host Inn - 763-682-5930 - 1 mile; Country Inn -
763-682-5660 - 1.5 miles
- Airport Events:** May: GMAG - Great Minnesota Aviation Gathering (usually 3rd
Friday & Saturday of May); June: Fly-In and Car Show 2nd
Sunday in June - Contact Airport Manager
- Airport Camping:** No
- Campgrounds:** No
- Local Attractions:** City of Buffalo - www.ci.buffalo.mn.us; Chamber of Commerce -
www.buffalochamber.org; Wild Marsh Golf Club -
www.wildmarsh.com
- Comments:** None

Field Elev: 968' TPA: 1968' (1000' AGL)

Buffalo - CFE



SEC.CH: TWIN CITIES
LAT: 45-09-31.800N
LONG: 093-50-35.893W
Approaches: VOR RNAV
COMM: 122.8 (L)
WX: VHF 120.45
APP: 126.5 MSP
GCO: 121.725
CLNC DEL: 651-726-908



Notes:
Pilot controlled lighting -
see A/FD for details

Buffalo Municipal Airport

Caledonia - CHU

www.co.houston.mn.us

17247 State Trunk Hwy 76, Caledonia, MN 55921-1623



Airport Manager: Brian Pogodzinski
bpogodzinski@hocomn.gov
507-725-3925

Contact Person: Brian Pogodzinski
bpogodzinski@hocomn.gov
507-725-3925

AWOS/ASOS: None

MnWAS Loc/Hrs: None

Attended: Unattended

Available Fuel: 100 Low-Lead Gasoline (100 LL) Available 24/7, 24 hours availability with credit card

Available FBO(s): None

Businesses: Benson Technical Works, Inc. - www.btwinc.net

Transportation: Public transit buses - www.semcac.org - "Transportation" tab; Rolling Hills Transit - 800-528-7622

Food Services: None

Dining: Locations on Highways 44, 76 & downtown Caledonia within 2-3 miles

Lodging: Crest Inn & Apartments - 507-724-3311 - 1 mile; Winnebago Springs - 507-724-2351 - 3 miles

Airport Events: Houston County Flyers Fly/Drive-In - last Sunday in June; Caledonia Hot Air Balloon Rally - first weekend in December

Airport Camping: Yes

Campgrounds: Beaver Creek Valley State Park - 507-724-2107 - 5 miles

Local Attractions: Ma-Cal-Grove Golf Course - 507-725-2733 - 1 mile; County Historical Society and Museum - 507-725-3884 - 3 miles

Comments: Houston County is part of Historic Bluff Country in SE Minnesota referred to as the "Driftless Region" bordering the Mississippi, scenic byways, hills, valleys, trout streams, etc.; Houston County web site - www.co.houston.mn.us; Other communities: Brownsville - www.brownsvillemn.org; Eitzen - www.eitzenmn.com; Hokah - www.hokah.info; Houston - www.houstonmnchamber.com; LaCrescent - www.cityoflacscent-mn.gov; www.bluffcountry.com

Field Elev: 1179' TPA: 2179' (1000' AGL)

Caledonia - CHU



SEC.CH: CHICAGO
LAT: 43-35-46.891N
LONG: 091-30-14.207W
Approaches: VOR-DME
RNAV
COMM: 122.9 (L)
CTR: 128.6 MSP
CLNC DEL: 651-463-558



Caledonia-Houston County Airport

Cambridge - CBG

www.ci.cambridge.mn.us

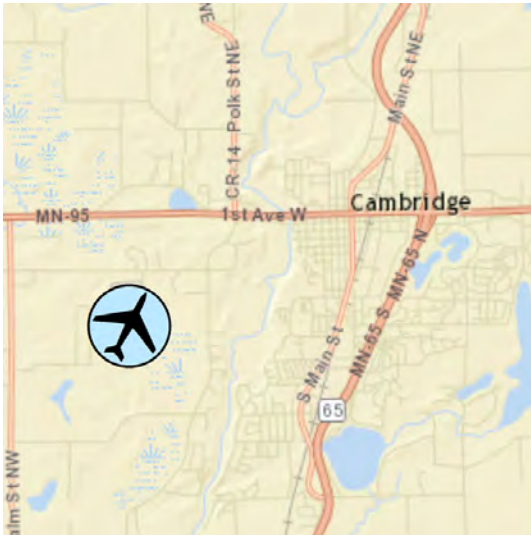
3129 Airport Parkway, Cambridge, MN 55008-9012



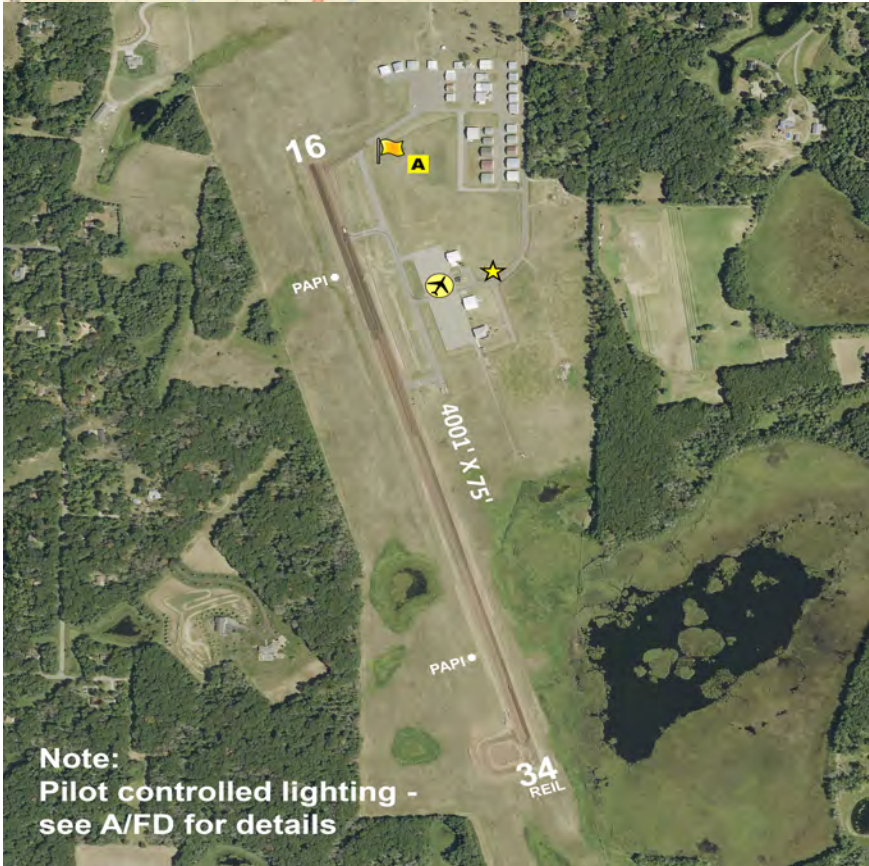
- Airport Manager:** Lucas Milz
lmilz@ci.cambridge.mn.us
763-552-3279
- Contact Person:** Lucas Milz
lmilz@ci.cambridge.mn.us
763-552-3279
- AWOS/ASOS:** 763-689-9562 - VHF 121.125
- MnWAS Loc/Hrs:** Arrival/Departure Building - 24 hours
- Attended:** Unattended
- Available Fuel:** 100 Low-Lead Gasoline (100 LL) Available 24/7, Credit card
- Available FBO(s):** None
- Businesses:** Pirate Air LLC - 763-458-8707 - www.brewstercorsair.com; Sun Aviation Inc - 763-370-2341; Thomas J Cameron - 763-227-4136
- Transportation:** Courtesy car; Cambridge Cab, Inc. - 763-552-8294; Chisago Country Heartland Express - www.co.chisago.mn.us/government/heartland-express
- Food Services:** Pop
- Dining:** Many restaurants within 3 miles
- Lodging:** Best Western Plus Isanti - 763-452-0520 - 8 miles
- Airport Events:** www.ci.cambridge.mn.us (city calendar & events)
- Airport Camping:** Yes
- Campgrounds:** No
- Local Attractions:** Purple Hawk Country Club & Golf Course - 763-689-3800 - 8 miles; Grandy 9 Golf Course - 7 miles; Lakes; Isanti County Fair in July; Isanti Rodeo in July
- Comments:** Free overnight parking of aircraft. For noise abatement when departing runway 16 climb to 1945 MSL and 2 miles before turning left.

Field Elev: 945' TPA: 1945' (1000' AGL)

Cambridge - CBG



SEC.CH: TWIN CITIES
LAT: 45-33-30.767N
LONG: 093-15-52.717W
Approaches: RNAV
COMM: 122.8 (L)
WX: VHF 121.125
CTR: 121.05 MSP
CLNC DEL: 651-463-558



Note:
Pilot controlled lighting -
see A/FD for details

Cambridge Municipal Airport

Canby - CNB

canbymn.gov/airport

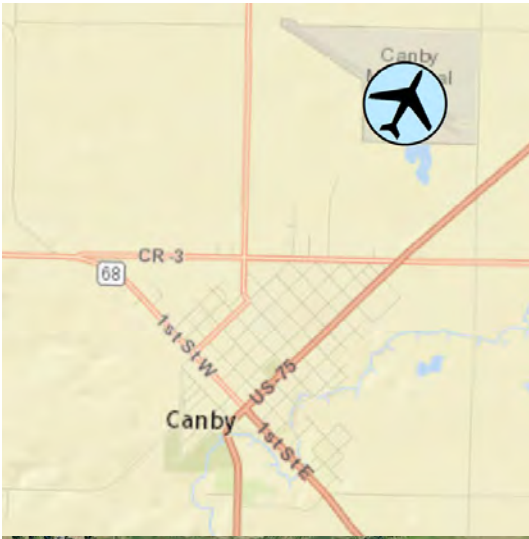
2259 - 200th Street, Canby, MN 56220



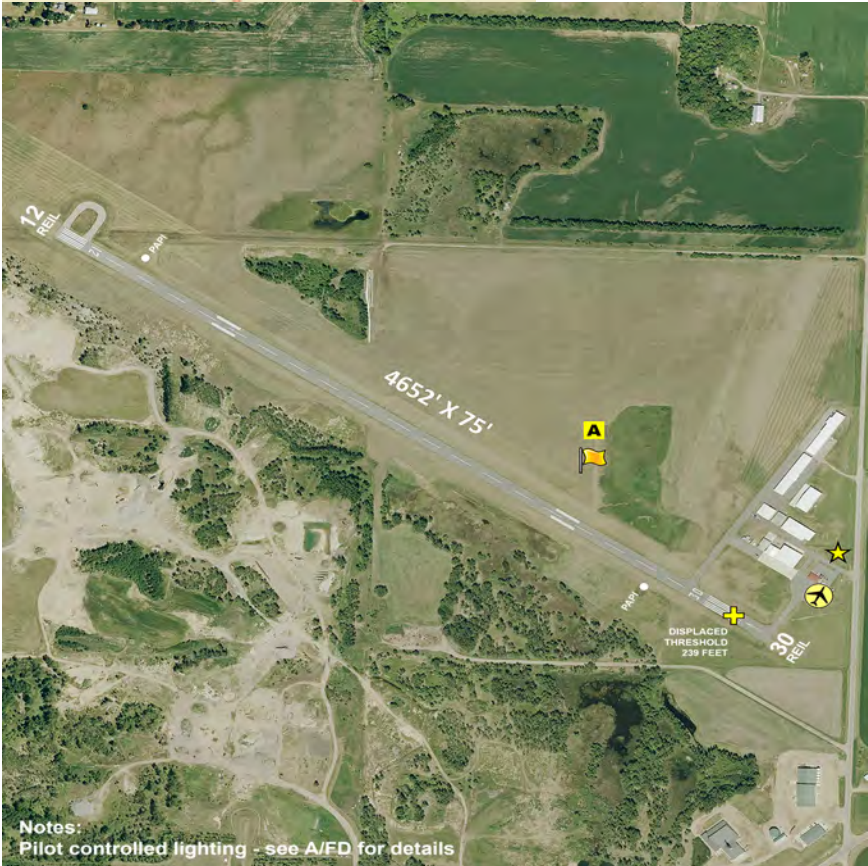
- Airport Manager:** Matt Wagner
mathewwagner@hotmail.com
507-828-0323
- Contact Person:** Matt Wagner
mathewwagner@hotmail.com
507-828-0323
- AWOS/ASOS:** 507-223-5293 - VHF 118.575
- MnWAS Loc/Hrs:** Arrival/Departure Building - 24 hours
- Attended:** Unattended
- Available Fuel:** Jet A Available 24/7, Credit card reader;
100 Low-Lead Gasoline (100 LL) Available 24/7, Credit card reader
- Available FBO(s):** City of Canby
- Businesses:** Wilde Air Service LLC - 605-860-8692; Buffalo Ridge Airspray II - 605-690-7046; Dave Hentges - 507-223-5942
- Transportation:** Courtesy cars; Prairie 5 Rides - www.prairiefive.org
- Food Services:** Snacks and pop available
- Dining:** Numerous restaurants in City of Canby; Subway, Dairy Queen
- Lodging:** Canby Inn & Suites - 507-223-6868 - 2 miles
- Airport Events:** Fly-In - Father's Day Airshow
- Airport Camping:** Yes
- Campgrounds:** Triangle Park; Swimming Pool Park; Stone Hill Regional Park
- Local Attractions:** Canby Golf Course; High Prairie sporting clays; Canby Hat Days - June (Father's Day weekend); Del Clark Recreational Facility - 1 mile west; City swimming pool
- Comments:** Hangar space available

Field Elev: 1194' TPA: 2194' (1000' AGL)

Canby - CNB



SEC.CH: TWIN CITIES
LAT: 44-43-40.868N
LONG: 096-15-47.159W
Approaches: RNAV
COMM: 122.9 (L)
WX: VHF 118.575
CTR: 128.5 MSP
GCO: 121.725
RCO FSS: 122.3
CLNC DEL: 651-463-558



Notes:
Pilot controlled lighting - see A/FD for details

Canby Airport (Myers Field)

Clarissa - 8Y5

SE of Clarissa on Hwy 71, Clarissa, MN 56440



Airport Manager: Jill Stalberger
clarissa@eaglevalleytel.net
218-756-2125

Contact Person: Jill Stalberger
clarissa@eaglevalleytel.net
218-756-2125

AWOS/ASOS: None

MnWAS Loc/Hrs: None

Attended: Unattended

Available Fuel: None

Available FBO(s): None

Businesses: None

Transportation: Rides can be arranged, call airport manager; Rainbow Rider -
320-283-5066

Food Services: None

Dining: Farm House Café - 218-456-2266 - 2½ miles

Lodging: None

Airport Events: None

Airport Camping: No

Campgrounds: None

Local Attractions: Double Eagle Golf & Supper Club - Eagle Bend -
218-738-5155; Fishing lakes in area

Comments: None

Field Elev: 1308' TPA: 2308' (1000' AGL)

Clarissa - 8Y5



SEC.CH: TWIN CITIES
LAT: 46-06-46.870N
LONG: 094-54-24.083W
Approaches: Visual Only
COMM: 122.9
CTR: 126.1 MSP
CLNC DEL: 651-463-558



Notes:
Runway not plowed winter months

Clarissa Municipal Airport

Clear Lake - 8Y6

8948 - 95th Ave, Clear Lake, MN 55319-9669



- Airport Manager:** Kurt Leaders
kurt.leaders@gmail.com
612-743-2294
- Contact Person:** Kurt Leaders
kurt.leaders@gmail.com
612-743-2294
- AWOS/ASOS:** None
- MnWAS Loc/Hrs:** Arrival/Departure Building - see attendance schedule
- Attended:** All/All/800-Dusk
- Available Fuel:** None
- Available FBO(s):** Leaders Flying Service LLC - 320-743-2294 - chase8y6@yahoo.com
- Businesses:** Prairie Sales Inc - 612-750-5887;
- Transportation:** Rides can be arranged, call airport manager; Tri-Cap Transit Connection - 320-202-7824
- Food Services:** None
- Dining:** Brick Yard Bar & Grill - 320-743-5540 - 1 mile
- Lodging:** Americas Best Value Inn - 320-558-2221 - 5 miles
- Airport Events:** Fly-In - Spring
- Airport Camping:** Yes
- Campgrounds:** KOA - 5 miles
- Local Attractions:** Pebble Creek Golf Course - 6 miles
- Comments:** Call before arrival for current conditions.

Field Elev: 990' TPA: 1990' (1000' AGL)

Clear Lake - 8Y6



SEC.CH: TWIN CITIES
LAT: 45-26-39.876N
LONG: 93-58-15.930W
Approaches: Visual Only
COMM: 122.9
CTR: CTR: 125.5 MSP
CLNC DEL: 651-463-5588



Leaders Clear Lake Airport

Cloquet - COQ

www.cloquetairport.com

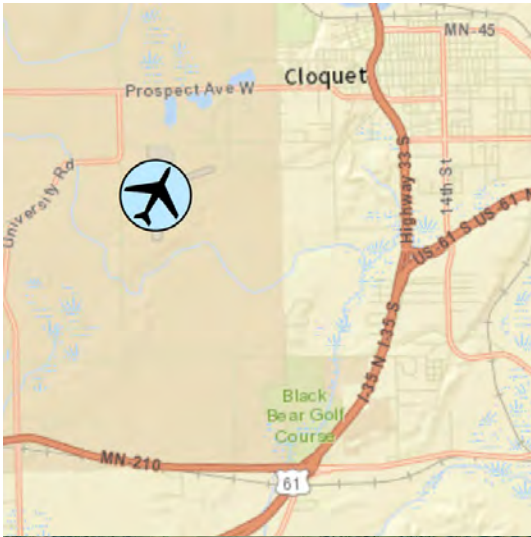
125 Wheaton Road, Cloquet, MN 55720-9504



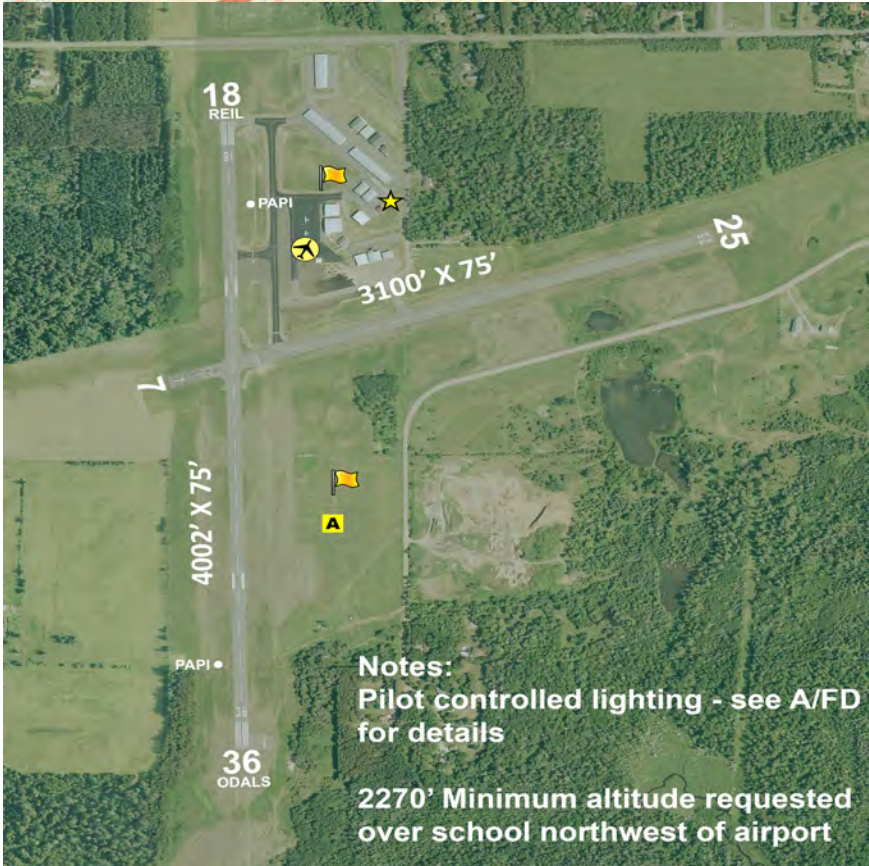
- Airport Manager:** Quinten Anderson
quinten.anderson@co.carlton.mn.us
218-879-4911
- Contact Person:** Quinten Anderson
quinten.anderson@co.carlton.mn.us
218-879-4911
- AWOS/ASOS:** 218-879-0783 - VHF 118.525
- MnWAS Loc/Hrs:** Arrival/Departure Building - 24 hours
- Attended:** All/Mon-Sat/0800-1700
- Available Fuel:** Jet A Available 24/7, 24 hour availability with credit card;
100 Low-Lead Gasoline (100 LL) Available 24/7, 24 hour availability with credit card
- Available FBO(s):** Venture North Aviation LLC - 218-451-0542 - 122.8 -
bill@venturenorthaviation.com - www.venturenorthaviation.com
- Businesses:** Pine River Sales Inc - 218-879-8865 - pineriversale.com
- Transportation:** Courtesy car and bicycles - see FBO; Arrowhead Transit -
www.arrowheadtransit.com; City Cab - 218-591-2800
- Food Services:** Pop machine; candy
- Dining:** See www.visitcloquet.com
- Lodging:** See www.visitcloquet.com
- Airport Events:** Annual EAA Chapter 1221 Fly-In
- Airport Camping:** Yes
- Campgrounds:** See www.visitcloquet.com
- Local Attractions:** See www.visitcloquet.com
- Comments:** Airport Manager's additional phone - 218-393-2405 & Fax - 218-879-0120. Deer in the vicinity of airport. EAA Chapter 1221 - chapters.eaa.org/ea1221. When Duluth approach is closed contact MPLS CTR - 127.9. Arrival/departure building door code: 4-digit emergency frequency.

Field Elev: 1279' TPA: 2279' (1000' AGL)

Cloquet - COQ



SEC.CH: GREEN BAY
 LAT: 46-42-04.000N
 LONG: 092-30-12.800W
 Approaches: RNAV
 COMM: 122.8 (L)
 WX: VHF 118.525
 APP: 125.45 DLH
 DLH CLNC DEL: 122.15
 CLNC DEL: : 218-740-595



Cloquet-Carlton County Airport

Cook - CQM

9393 Airport Road, Cook, MN 55723-8151



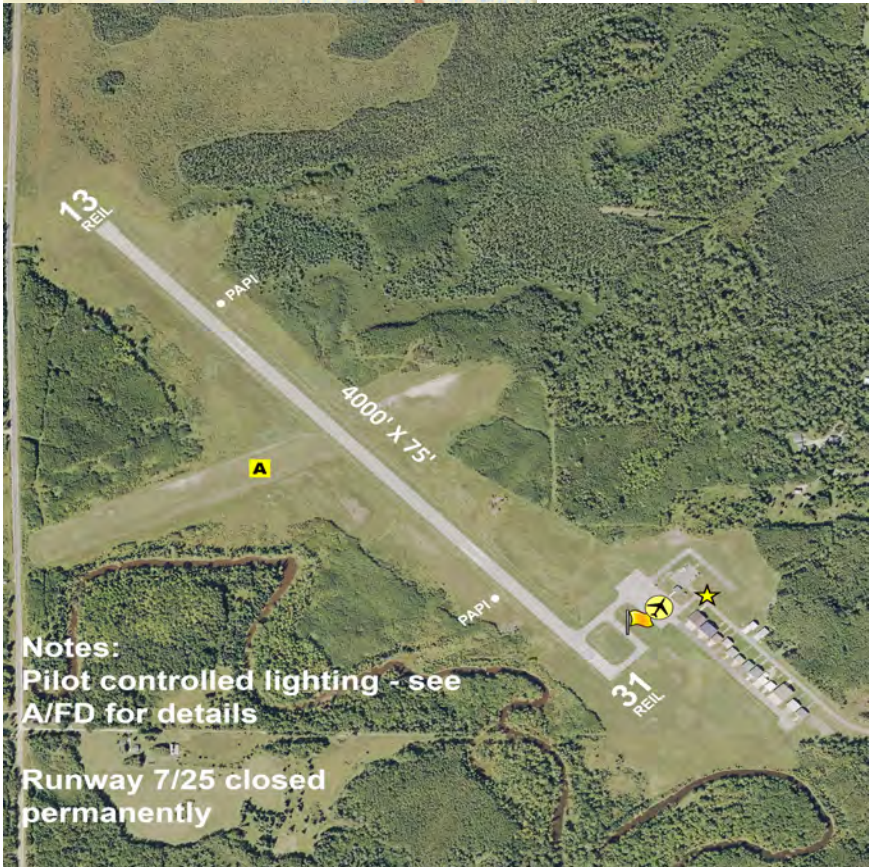
- Airport Manager:** Douglas McDuff
airport@cookmn.us
218-666-9931
- Contact Person:** Douglas McDuff
airport@cookmn.us
218-603-1303
- AWOS/ASOS:** 218-666-2539 - VHF 118.175
- MnWAS Loc/Hrs:** Arrival/Departure Building - 24 hours
All/Mon-Fri/0900-1700
- Attended:**
- Available Fuel:** Jet A Available 24/7, Credit card;
100 Low-Lead Gasoline (100 LL) Available 24/7, Credit card
- Available FBO(s):** None
- Businesses:** None
- Transportation:** Courtesy Car(2); Rental - Waschke Family Chevrolet -
218-666-5901
- Food Services:** Beverages, ice cream bars
- Dining:** 3 miles - South Switch Bar and Grille; The Rose Cottage
Baking, Sandwich and Coffee Shop; South Switch Sub Shop; 5
miles - Log Cabin Tavern and Grille; South Switch Tavern and
Restaurant; The Landing on Lake Vermillion; 10 miles - Britt
Lounge; 18 miles - The Dam Restaurant in Glendale
- Lodging:** Vermilion Hotel - 218-666-2272 - 3 miles
- Airport Events:** None
- Airport Camping:** Yes
- Campgrounds:** State, Federal Parks & Local Campgrounds - Contact Visitor
Center 218-666-0020
- Local Attractions:** Cook's Country Connection Petting Zoo - 3 miles; Vermilion
Fairways Golf Course - 5 miles - Holes: 9; Wolfridge Golf
Course - Holes: 18; Lake Vermilion; Elbow Lake; Vermilion
River; Crane Lake; BWCA; Voyageurs; state & national parks;
Giant's Ridge Recreational Area; International Wolf Center;
Soudan Underground Mine Tours - May-Sept; Ironworld;
Fortune Bay Casino; U.S. Forest Service Visitor Center;
Laurentian Environmental Center; Orr Bog Walk; wilderness &
civilized camping; boats; canoes; seaplane rides; fishing;
hunting; guides & outfitters; snowmobiles; cross-country skiing
on lakes & trails; alpine skiing; ice fishing; shops; library;
friendly people
- Comments:** For hangar rental inquires contact airport manager. For hangar
lot leasing and hangar construction contact airport manager. 8
new hangar lots available for lease and development (current
as of Sept 2025)

Field Elev: 1329' TPA: 2329' (1000' AGL)

Cook - CQM



SEC.CH: GREEN BAY
LAT: 47-49-19.500N
LONG: 092-41-25.900W
Approaches: RNAV
COMM: 122.9 (L)
WX: VHF 118.175
APP: 127.9 MSP
RCO FSS: 122.45
CLNC DEL: 651-463-5588



Notes:
Pilot controlled lighting - see
A/FD for details

Runway 7/25 closed
permanently

Cook Municipal Airport

Crookston - CKN

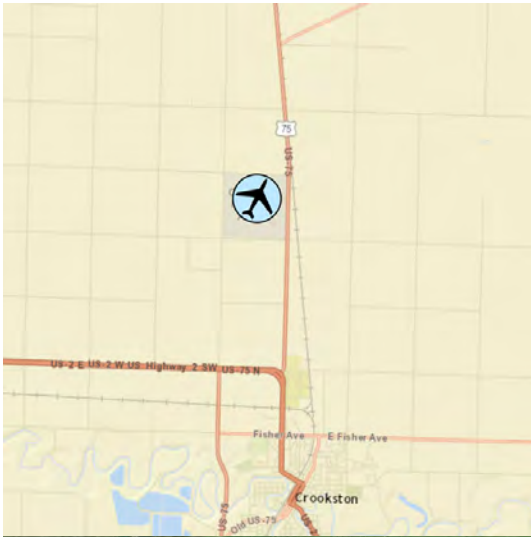
26305 Airport RD SW, Crookston, MN 56716-9004



- Airport Manager:** Lowell Miller
cknairport@rrv.net
218-281-2625
- Contact Person:** Lowell Miller
cknairport@rrv.net
218-281-2625
- AWOS/ASOS:** 218-281-3018 - VHF 126.425
- MnWAS Loc/Hrs:** See FBOs
- Attended:** All/M-F/0800-1700
- Available Fuel:** Jet A Available 24/7, 24 hour availability with credit card;
100 Low-Lead Gasoline (100 LL) Available 24/7, 24 hour availability with credit card
- Available FBO(s):** Crookston Aviation Service - 218-281-2625 - 122.7 -
cknairport@rrv.net
- Businesses:** Dan's Flying Service Inc - 218-281-1372
- Transportation:** Courtesy car; Tri-Valley Transportation -
www.tvoc.org/services/transportation
- Food Services:** Vending machines
- Dining:** Crookston Inn - 218-281-5210 - 3 miles; RBJ's Family Restaurant - 218-281-3636 - 3 miles; Happy Joe's Pizza - 218-281-5141 - 5 miles
- Lodging:** Crookston Inn - 218-281-5210 - 3 miles; AmericInn - 218-281-7800 - 3 miles; Cobblestone Hotel & Suites - 218-470-1111 - 3 miles
- Airport Events:** Pancake Breakfast - May
- Airport Camping:** Yes
- Campgrounds:** Municipal campground; Maple Lake County Park
- Local Attractions:** Minakwa Golf Course; Oxcart Days; Maple Lake
- Comments:** Additional after hours service phone - 218-693-1095; Crookston Area Chamber - 218-281-4320 - www.visitcrookston.com

Field Elev: 900' TPA: 1700' (800' AGL)

Crookston - CKN



SEC.CH: TWIN CITIES
LAT: 47-50-30.099N
LONG: 096-37-17.833W
Approaches: VOR-DME
RNAV
COMM: 122.7 (L)
WX: VHF 126.425
APP: 118.1 GFK
CTR: 132.15 MSP
CLNC DEL: 651-463-558



Notes:
Pilot controlled lighting
- see A/FD for details

Runways 17/35 not
plowed winter months

Crookston Municipal Airport (Kirkwood Field)

Detroit Lakes - DTL

www.detroitlakesaviation.com

24813 US Highway 10 West, Detroit Lakes, MN 56501- 7979



- Airport Manager:** Erik Carlson
cessna185rs@gmail.com
218-841-8233
- Contact Person:** Erik Carlson
cessna185rs@gmail.com
218-841-8233
- AWOS/ASOS:** 218-847-8626 - VHF 119.075
- MnWAS Loc/Hrs:** See FBOs
- Attended:** All/Mon-Fri/0800-1700
- Available Fuel:** Jet A Available 24/7, FBO, Call-out service;
100 Low-Lead Gasoline (100 LL) Available 24/7, FBO, Credit card
- Available FBO(s):** Detroit Lakes Aviation Inc - 218-847-3233 - 122.8 -
dlaviation@arvig.net - detroitlakesaviation.com
- Businesses:** None
- Transportation:** Courtesy rides to town; Rental cars - Nereson's - 218-847-5688;
DL Taxi - 218-847-3456; Becker County Transit - 218-847-1674
- www.co.becker.mn.us
- Food Services:** None
- Dining:** Numerous restaurants within 5 miles
- Lodging:** America's Best Value Inn & Suites - 218-847-1651; AmericInn
Lodge & Suites - 218-847-8795; Best Western Plus Holland
House - 218-847-4483; Best Western Premier; The Lodge on
Lake Detroit - 218-847-8439; Budget Host Inn - 218-847-4454;
Holiday Haven Motel - 218-847-5605; Holiday Inn on the Lake -
218-847-2121; Lakes Inn - 218-251-5376; Lakecrest Resort -
218-847-5459
- Airport Events:** July Water Carnival Fly-In
- Airport Camping:** Yes
- Campgrounds:** American Legion Campground - 218-847-3759; Country
Campground - 218-847-9621
- Local Attractions:** Numerous golf courses; WE Fest Country Music Festival;
Northwest Water Carnival; Shooting Star Casino; mile long city
beach; Detroit Mountain Recreation Area
- Comments:** Detroit Lakes is a year-round vacation and recreational center;
412 lakes within a 25 mile radius; many lodging, shopping and
dining establishments. More information at
www.visitdetroitlakes.com; Detroit Lakes Regional Chamber of
Commerce - 218-847-9202

Field Elev: 1397' TPA: 2397' (1000' AGL)

Detroit Lakes - DTL



SEC.CH: TWIN CITIES
LAT: 46-49-30.751N
LONG: 095-53-08.475W
Approaches: VOR RNAV
COMM: 122.8 (L)
WX: VHF 119.075
RCO FSS: 122.5
CLNC DEL: 651-463-558



Notes:
Pilot controlled lighting - see
A/FD for details

Runway 18/36 not plowed winter
months

Detroit Lakes Airport (Wething Field)

Dodge Center - TOB

806 S Airport Dr, Dodge Center, MN 55927-9173



- Airport Manager:** Wayne Trom
wrtrom64@gmail.com
507-374-6245
- Contact Person:** Wayne Trom
wrtrom64@gmail.com
507-279-0616
- AWOS/ASOS:** 507-374-6369 - VHF 119.075
- MnWAS Loc/Hrs:** Arrival/Departure Building - 8 hours
All/Mon-Fri/0700-1800
- Attended:**
- Available Fuel:** Jet A Available 24/7, FBO, Credit card;
100 Low-Lead Gasoline (100 LL) Available 24/7, FBO, Credit card
- Available FBO(s):** Technical Evolution Aviation Ltd - 507-374-6245 - 122.9 - wrtrom64@gmail.com
Dodge Center Aviation LLC - 507-633-9379 - 122.9 - dcaviation@kmtel.com - www.dodgecenteraviation.com
- Businesses:** Spectrum Pilot Services - 507-269-7315 - www.spectrumpilotservices.com; Technical Evolution Aviation Ltd - 507-374-6245; Infinity Aviation - 507-356-8500
- Transportation:** Courtesy car; Med City Cab - 507-282-8294; Public Transit Buses - Rochester City Lines - 507-288-4353; Rolling Hills Transit - 800-528-7622
- Food Services:** Pop and Candy
- Dining:** Hubbell House - 507-635-2331 - 8 miles; Dodge Country Club - 507-374-2374 - 2 miles; Subway - 507-633-2001 - 1 mile
- Lodging:** Owatonna or Rochester - 20 miles; Kasson - Baymont Inn - 507-634-3444 - 5 miles
- Airport Events:** EAA Chapter 100 Annual Father's Day Fly-In Breakfast
- Airport Camping:** Yes
- Campgrounds:** Rice Lake State Park - 9 miles; Oxbow Park - 12 miles
- Local Attractions:** Dodge Center Golf Course - 507-374-2374 - 3 miles; Oaks Golf & Supper Club - 507-477-3234 - 9 miles; Somerby Golf Course - 507-775-3700 - 10 miles; Zumbro River - 3 miles; Hubbell House & Historic Mantorville - 8 miles; McNeilus Truck Manufacturing - tours available - 507-374-6321; several antique shops; Centerfest - Father's Day weekend; Mayo Clinic - Rochester - 15 miles
- Comments:** Runway 4/22 not plowed winter months. When Rochester approach is closed contact Minneapolis Center - 132.35

Field Elev: 1304' TPA: 2304' (1000' AGL)

Dodge Center - TOB



SEC.CH: GREEN BAY
LAT: 44-01-04.800N
LONG: 092-49-53.4W
Approaches: VOR RNAV
COMM: 122.9 (L)
WX: VHF 119.075
APP: 119.8 RST
CTR: 132.35 MSP
CLNC DEL: 507-424-811



Notes:
Pilot controlled lighting -
see A/FD for details
Runway 4/22 not plowed
winter months

Dodge Center Municipal Airport

Duluth - DLH

www.duluthairport.com

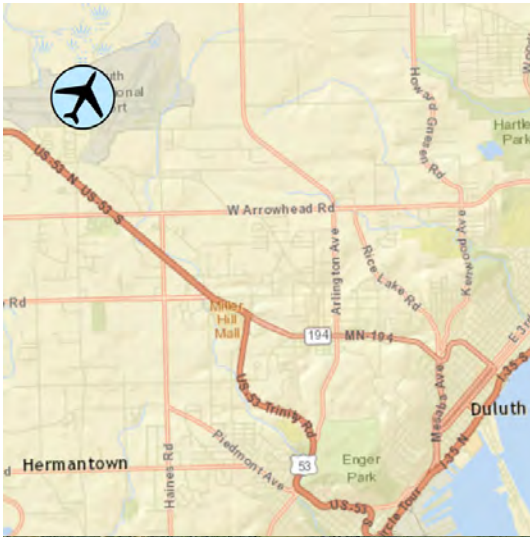
4701 Grinden Drive, Duluth, MN 55811-1578



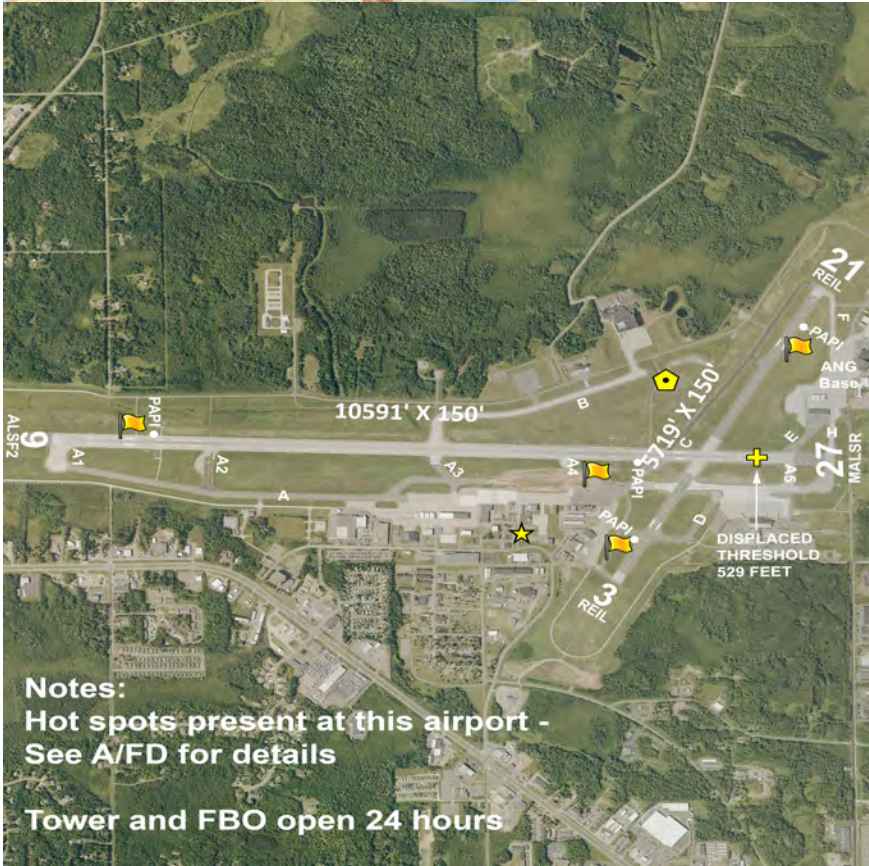
- Airport Manager:** Tom Werner
twerner@duluthairport.com
218-625-7767
- Contact Person:** Ryan Welch
rwelch@duluthairport.com
218-625-7767
- AWOS/ASOS:** 218-740-5977
- MnWAS Loc/Hrs:** See FBOs
- Attended:** All/All/All
- Available Fuel:** Jet A Available 24/7; Jet A full service 24 hours at FBO; 100 Low-Lead Gasoline (100 LL) Available 24/7, 100LL available 24 hours with credit card; also available at the FBO.
- Available FBO(s):** Monaco Air Duluth LLC - 218-727-2911 - 122.95 - fbo@monacoairduluth.com - www.monacoairduluth.com
- Businesses:** Cirrus Design Corporation - 218-727-2737 - www.cirrusaircraft.com; Lake Superior Helicopters LLC - 218-461-2857 - www.lsheli.com; Delta Air Lines - 800-221-1212 - www.delta.com; Lake Superior College - 218-733-7600 - www.lsc.edu; United Airlines - www.united.com; Duluth Flying Club, LLC - 218-461-0520 - www.DuluthFlyingClub.com
- Transportation:** Taxi; Car Rentals; Duluth Transit - www.duluthtransit.com; Uber; Lyft
- Food Services:** Terminal: Arrowhead Tap House - 218-481-7335 - restaurant/bar; coffee shop; concessions and gift shop. Vending machines at FBO.
- Dining:** Many local restaurants - see www.visitduluth.com
- Lodging:** Many local hotels - see www.visitduluth.com
- Airport Events:** Duluth Airshow - https://duluthairshow.com
- Airport Camping:** No
- Campgrounds:** Camping available at Island Lake - 17 miles - 218-721-4604; Indian Point - 218-624-5637; Duluth Trailer Camp - 218-525-1350
- Local Attractions:** Enger Golf Course; Lester Golf Course; Ridgeview Golf Course; Northland Golf Course; Lake Superior; Canal Park; Miller Mall; Train Museum; William Irvin Ore Boat
- Comments:** Duluth Convention & Visitor's Bureau - 218-722-4011 www.visitduluth.com; National Weather Service - 218-729-6697; U.S. Customs - 218-720-5203/5201/5220; Duluth Airport Authority - www.duluthairport.com; When DLH approach is closed contact MSP CTR - 127.9

Field Elev: 1428' TPA: 2428' (1000' AGL)

Duluth - DLH



SEC.CH: GREEN BAY
LAT: 46-50-31.525N
LONG: 092-11-37.135W
Approaches: ILS VOR
VOR-DME RNAV
COMM: 118.3 TWR
ATIS: 124.1
GND: 121.9
APP: 125.45 DLH
CTR: 127.9 MSP
RCO FSS: 122.



Duluth International Airport

Duluth - DYT

www.skyharbor.duluthairport.com

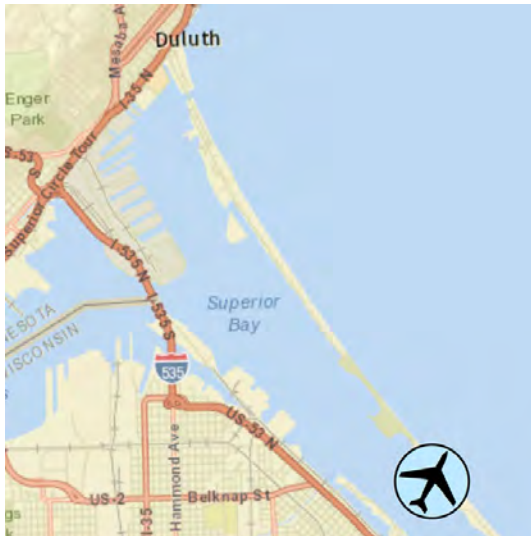
5000 Minnesota Avenue, Duluth, MN 55802-3151



- Airport Manager:** Cole Venberg
cvenberg@duluthairport.com
218-733-0078
- Contact Person:** Cole Venberg
cvenberg@duluthairport.com
218-733-0078
- AWOS/ASOS:** 218-720-4886 - VHF 119.275
- MnWAS Loc/Hrs:** Arrival/Departure Building - 24 hours
- Attended:** All/Mon-Fri/0800-1700
- Available Fuel:** 100 Low-Lead Gasoline (100 LL) 24 hour availability with credit card
- Available FBO(s):** None
- Businesses:** Hangar 10 Aero - 218-310-2333 - www.hangar10aero.com;
Hatz Bantam Light Sport and Biplane - 218-310-2333 - www.hatzbantam.com
- Transportation:** Courtesy car; taxis; Uber; Lyft available; city bus at nearby park - ¼ mile; www.duluthtransit.com
- Food Services:** Snack and beverage vending onsite
- Dining:** Numerous restaurants 5-7 miles, some will deliver - www.visitduluth.com
- Lodging:** Numerous hotels 4-7 miles from airport - www.visitduluth.com
- Airport Events:** None
- Airport Camping:** Yes
- Campgrounds:** Spirit Mountain - 218-624-8544; Indian Point - 855-777-0652
- Local Attractions:** Enger Golf Course; Canal Park; Park Point - Nature trail, beach and park (adjacent to airport); Spirit Mountain; Great Lakes Aquarium; Lake Superior Zoo; Maritime Museum; Aerial Lift Bridge; Duluth Entertainment & Convention Center (DECC); Amsoil Arena; Bayfront Festival Park; Experience Duluth (tours) Bentleyville Tour of Lights (Christmas Season); Grandma's Marathon; Tall Ships Festival; DLH Air Show
- Comments:** National Weather Service - 218-729-6697; U.S. Customs - 218-720-5203 - Airport of Entry; Duluth Airport Authority - www.duluthairport.com

Field Elev: 611' TPA: 1611' (1000' AGL)

Duluth - DYT



SEC.CH: GREEN BAY
LAT: 46-43-18.699N
LONG: 092-02-36.380W
Approaches: RNAV
COMM: 122.7 (L)
WX: VHF 119.275
APP: 125.45 DLH
CTR: 127.9 MSP
DLH CLNC DEL: 124.8
CLNC DEL: : 218-740-595



Notes:

Pilot controlled lighting - see A/FD for details

Caution: Extensive water sports in bay

Caution: Turbulence with north-east wind off lake

Duluth Sky Harbor Airport

East Gull Lake - 9Y2

1664 Pine Beach Road, East Gull Lake, MN 56401



- Airport Manager:** Laura Christensen
Laura@eastgulllake.us
218-828-9279
- Contact Person:** Laura Christensen
Laura@eastgulllake.us
218-828-9279
- AWOS/ASOS:** None
- MnWAS Loc/Hrs:** None
- Attended:** Unattended
- Available Fuel:** None
- Available FBO(s):** Brainerd Airport/ Crow Wing
- Businesses:** Wings Over Water, Inc. - 612-240-0123 -
wingsoverwaterseaplanes.com
- Transportation:** Taxi service from Brainerd - 12 miles; Free shuttle to Madden's
- 218-829-2811 and Cragun's Resorts - 218-829-3591
- Food Services:** None
- Dining:** Ernie's on Gull Lake - 218-829-3918 - 6 miles; Cragun's Irma's
Kitchen - 218-829-3591 - ½ mile; Madden's on Gull Lake -
218-829-2811 - 1 mile
- Lodging:** Cragun's - 218-829-3591 - ½ mile; Madden's on Gull Lake -
218-829-2811 - 1 mile
- Airport Events:** None
- Airport Camping:** No
- Campgrounds:** Corps of Engineers - 6 miles
- Local Attractions:** Madden's on Gull Lake Golf Course - 218-829-2811 -1 mile;
Classic Golf Course - 1 mile; Cragun's Legacy Golf Course -
218-825-2700 - 1 mile
- Comments:** None

Field Elev: 1236' TPA: 2236' (1000' AGL)

East Gull Lake - 9Y2



SEC.CH: TWIN CITIES
LAT: 46-23-1.88N
LONG: 094-22-25.01W
Approaches: Visual Only
COMM: 122.9
CTR: 118.05 MSP
CLNC DEL: 651-463-558



Note:
Airport closed winter months

East Gull Lake Airport

Elbow Lake - Y63

1111 - 2nd Street SW, Elbow Lake, MN 56531-4402



Airport Manager: Joe LaRue
joe@prairie-air.net
218-685-6594

Contact Person: Joe LaRue
joe@prairie-air.net
218-685-6594

AWOS/ASOS: 218-685-6456 - VHF 118.075

MnWAS Loc/Hrs: Arrival/Departure Building - 24 hours

Attended: All/Mon-Fri/0700-1800

Available Fuel: 100 Low-Lead Gasoline (100 LL) Available 24/7, Credit card

Available FBO(s): Prairie Air Inc - 218-685-6594 - 122.9 - joe@prairie-air.net - www.prairie-air.net

Businesses: None

Transportation: Courtesy car - call airport manager for key; Rainbow Rider - www.rainbowriderbus.com

Food Services: None

Dining: Han's House - 218-685-4193 - 1 mile; The Knotty Pine - 218-685-4242 - 1 mile

Lodging: Country Inn Motel - 218-685-4511 - ½ mile

Airport Events: Annual Fly-In - first weekend in August

Airport Camping: Yes

Campgrounds: Tipsinah Mounds Campground - 218-685-5114 - 6 miles

Local Attractions: Tipsinah Mounds Golf Course; Pomme de Terre Lake Golf Course - 6 miles - 218-685-4271 or 800-660-8642 - Holes: 18; campgrounds; Pomme de Terre Lake Flekkefest Celebrations - first weekend in August; Grant County Historical Museum; Excellent fishing & hunting; Snowmobiling - 120 miles of trails

Comments: Airport manager's cell phone - 208-755-5988; Evening after hours phone - 208-755-5988; Arrival/Departure Building phone - 218-685-4905; FBO hours - Mon-Fri, 7:00 AM - 6:00 PM

Seaplane Operations:

Any person desiring to use the Elbow Lake Seaplane Base must hold at least a Private Pilot Certificate with a seaplane rating and shall obtain the prior permission of the Elbow Lake airport manager for each landing and takeoff.

The Elbow Lake Seaplane Base shall not be used for air tours or air taxi operations and no training flights or multiple operations will be allowed at the Elbow Lake Seaplane Base.

Field Elev: 1206' TPA: 2206' (1000' AGL)

Elbow Lake - Y63



SEC.CH: TWIN CITIES
LAT: 45-59-05.396N
LONG: 095-59-30.670W
Approaches: RNAV
COMM: 122.9 (L)
WX: VHF 118.075
CTR: 126.1 MSP
CLNC DEL: 651-463-558



Notes:
Pilot controlled lighting -
see A/FD for details

See public seaplane base
section for more
information

Elbow Lake Municipal Airport (Pride of the Prairie)

Ely - ELO

1583 Highway 1, Ely, MN 55731-8209



- Airport Manager:** Jim Preblich
jim@preblich.com
218-365-5600
- Contact Person:** Jim Preblich
jim@preblich.com
218-365-5600
- AWOS/ASOS:** 218-365-3814 - VHF 132.025
- MnWAS Loc/Hrs:** Arrival/Departure Building - see attendance schedule
- Attended:** All/All/0800-1700
- Available Fuel:** Jet A Available 24/7, Call after hours (8 hours manned);
100 Low-Lead Gasoline (100 LL) Available 24/7, Call after hours (8 hours manned)
- Available FBO(s):** J & A Enterprises - 218-365-5600 - 122.8 - jim@preblich.com
- Businesses:** None
- Transportation:** Rental cars - 218-365-5600
- Food Services:** None
- Dining:** Rockwood Bar & Grill - 218-365-4041 - 6 miles; Ely Steakhouse - 218-365-7412 - 6 miles
- Lodging:** Ely Motel - 218-365-3237 - 5 miles; Paddle Inn - 218-365-6036 - 5 miles; Grand Ely Lodge - 218-365-6565 - 9 miles
- Airport Events:** None
- Airport Camping:** No
- Campgrounds:** U.S. Forest Service - 218-365-6185 - 7 miles
- Local Attractions:** Ely Golf Course - 218-365-5932 - 7 miles; International Wolf Center; Tower-Soudan Mine; Boundary Waters Wilderness Canoe Area
- Comments:** After hours service phone - 218-343-8774

Field Elev: 1456' TPA: 2456' (1000' AGL)

Ely - ELO



SEC.CH: GREEN BAY
LAT: 47-49-26.447N
LONG: 091-49-45.554W
Approaches: RNAV
COMM: 122.8 (L)
WX: VHF 132.025
CTR: 127.9
CLR DEL: 651-463-558



Notes:
Pilot controlled lighting -
see A / FD for details

Ely Municipal Airport

Eveleth - EVM

4280 Miller Trunk Road, Eveleth, MN 55734-4094



- Airport Manager:** Ted Lewis
taconiteaviation@gmail.com
218-744-6175
- Contact Person:** Steve Lere
evmauthority@virginiamn.us
218-744-6175
- AWOS/ASOS:** 218-744-2369 - VHF 118.825
- MnWAS Loc/Hrs:** Arrival/Departure Building - see attendance schedule
- Attended:** Unattended
- Available Fuel:** Jet A Available 24/7, Credit card reader;
100 Low-Lead Gasoline (100 LL) Available 24/7, Credit card reader
- Available FBO(s):** None
- Businesses:** None
- Transportation:** C & M Taxi - 218-749-4000; Car Rental - Ken Waschke Auto - 218-741-6000; Arrowhead Transit - www.arrowheadtransit.com
- Food Services:** Snacks & beverages in A/D building
- Dining:** Subway - 218-744-2673 - 3 miles; The Rink - 218-248-8582 - 3 miles; Boomtown Woodfire - 218-248-8381 - 3 miles; Adventures 218-741-7151 - 6 miles; Northern Divide Bar & Eatery Virginia Golf Course 218-748-7534 - 6 miles; LaCocina & Cantina 218-741-8226 - 6 miles; Village Inn 218-749-8289 - 6 miles
- Lodging:** Koke's Motel - 218-744-4500 - 3 miles; Super 8 Motel - 218-744-1661 - 3 miles; Quality Inn - 6 miles; AmericInn Motel - 218-741-7839 - 10 miles; Comfort Inn - 218-741-7411 - 13
- Airport Events:** None
- Airport Camping:** Yes
- Campgrounds:** Ely Lake Campground - ½ mile; Biwabik Campground - 20 miles; Gilbert Sherwood Forest Campground - 6 miles
- Local Attractions:** Eveleth Golf Course - 2 miles, 9 Holes; Virginia Golf Course - 12 miles, 18 Holes; Greens on Fourteenth Mini Golf - 6 miles; U.S. Hockey Hall of Fame - 3 miles; Giants Ridge Golf Course - 25 miles, 18 Holes; Giants Ridge Ski Area - 25 miles; Eveleth 4th of July Celebration - 3 miles; Land of the Loon Festival - mid June - 6 miles; Mesabi Bike trail
- Comments:** When Duluth approach is closed contact Minneapolis Center - 127.9; Good neighbor policy: limit touch and goes on runway 14/32; A/D building - 24/7 code on the door; Full service fueling upon appointment- Brian Zadnikar 218-290-6831

Field Elev: 1376' TPA: 2376' (1000' AGL)

Eveleth - EVM



SEC.CH: GREEN BAY
LAT: 47-25-30.280N
LONG: 092-29-54.49W
Approaches: RNAV
COMM: 122.7 (L)
WX: VHF 118.825
APP: 125.45 DLH
CTR: 127.9 MSP
RCO FSS: 122.45
CLNC DEL: 218-740-595



Notes:
Pilot controlled lighting - see A/FD
for details

Runway 14/32 turf not plowed
winter months

Eveleth-Virginia Municipal Airport

Fairmont - FRM

www.fairmont.org

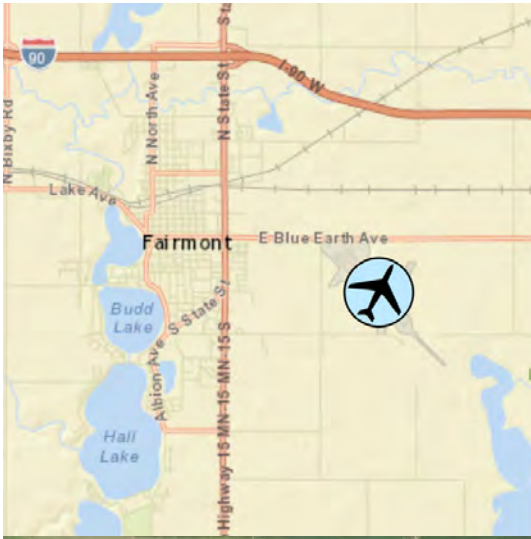
2160 East Blue Earth Avenue, Fairmont, MN 56031



- Airport Manager:** Lee Steinkamp
lsteinkamp@fairmont.org
507-235-6160
- Contact Person:** Lee Steinkamp
lsteinkamp@fairmont.org
507-235-6160
- AWOS/ASOS:** 507-238-1562 - VHF 120.025
- MnWAS Loc/Hrs:** Arrival/Departure Building - 24 hours
- Attended:** All/Mon-Fri/0800-1700
- Available Fuel:** Jet A Available 24/7, 24 hour availability with credit card;
100 Low-Lead Gasoline (100 LL) Available 24/7, 24 hour availability with credit card
- Available FBO(s):** City of Fairmont
- Businesses:** Fairmont Aerial Ag, Inc. - 507-236-1938; Militello Motors - 507-238-4444
- Transportation:** Courtesy car; Fairmont Ford - 507-235-6681; Hawkins Chevrolet - 507-238-4786; Prairie Lakes Transit - 507-235-5558
- Food Services:** Vending machines
- Dining:** Fast food and sit down restaurants located 1½ miles west of the airport include McDonalds, Pizza Ranch, El Agave Mexican, China Buffet, Green Mill, Perkins, Burger King, The Ranch Restaurant, Tami's on the Ave, The Marina Lodge, Channel Inn, and BeanTown Bar & Grill. Additional restaurants are located throughout town.
- Lodging:** Quality Inn - 507-238-5444 - 3 miles; Holiday Inn - 507-238-4771 - 3 miles; Budget Inn - 507-235-3373 - 2½ miles; Super 8 Motel - 507-238-9444 - 3 miles; Highland Ct Motel - 507-235-5123 - 4 miles; Hall Lake Cabins - 507-235-9785 - 4 miles; Hampton Inn - 507-238-5444 - 3½ miles
- Airport Events:** Lion's Sponsored Fly-In Breakfast - 4th Sunday in June
- Airport Camping:** Yes
- Campgrounds:** Dawson's - 507-235-5753 - 12 miles; Flying Goose - 507-235-3458 - 2 miles
- Local Attractions:** Fairmont's five lakes provide areas for swimming, boating, canoeing, fishing, and hiking. The park system includes playgrounds, athletic fields, paved and off-road trails, green space, flower gardens, disc golf, sledding, ice skating, and skiing. Additional attractions include: Rose Lake Golf Course - 507-235-5274; Interlaken Golf Course - 507-235-5143; Historical Society Museum; Heritage Acres; Aquatic Park, and Fairmont Raceway.
- Comments:** Additional servicing phone number - 507-848-4164; Wireless Internet service

Field Elev: 1162' TPA: 2162' (1000' AGL)

Fairmont - FRM



SEC.CH: OMAHA
LAT: 43-38-38.188N
LONG: 094-24-56.216W
Approaches: ILS RNAV
COMM: 122.8 (L)
WX: VHF 120.025
CTR: 127.75 MSP
RCO FSS: 122.0



Notes:
Pilot controlled lighting -
see A/FD for details

Fairmont Municipal Airport

Faribault - FBL

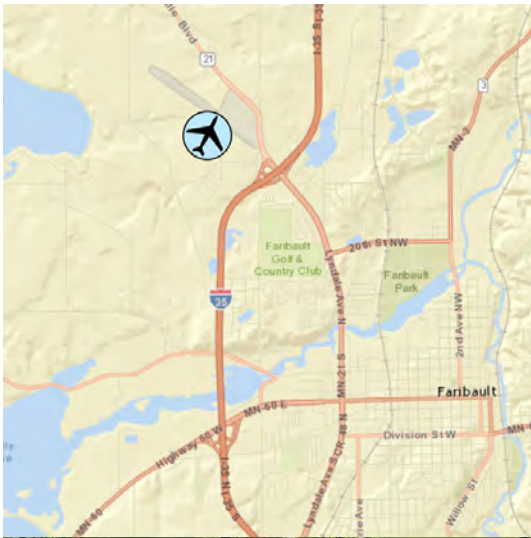
3401 Highway 21 West, Faribault, MN 55021-3648



- Airport Manager:** Sawyer Dahl
qualityaviationinc@gmail.com
507-332-0140
- Contact Person:** Sawyer Dahl
qualityaviationinc@gmail.com
507-838-7152
- AWOS/ASOS:** 507-332-2505 - VHF 120.2
- MnWAS Loc/Hrs:** Arrival/Departure Building - 24 hours
- Attended:** May-Sep/All/0800-1800,
Oct-Apr/M-F/0800-1800, Sat/1000-1500,
- Available Fuel:** Jet A Available 24/7, Credit card;
100 Low-Lead Gasoline (100 LL) Available 24/7, Credit card
- Available FBO(s):** Quality Aviation, Inc. - 507-332-0140 -
qualityaviationinc@gmail.com - www.qualityaviationinc.com
- Businesses:** Cross Country Soaring, Inc. - 612-730-3905 -
www.crosscountrysoaring.com; Rare Aircraft Ltd -
507-331-8446 - www.rareaircraft.com; RUI C LLC -
612-770-0490
- Transportation:** J.J. Faribo Taxi - 507-291-8294; Enterprise Rental Cars -
507-455-1023; Hiawathaland Transit - 866-623-7505
- Food Services:** Vending machines
- Dining:** Numerous within 1-4 miles
- Lodging:** America's Best Value Motel - 507-334-1634 - ½ mile; Boarder's
Inn & Suites - 507-334-9464 - ½ mile; Days Inn & Suites -
507-334-6835 - ½ mile; Grandstay Hotel - 507-334-2888 - ½
mile
- Airport Events:** None
- Airport Camping:** No
- Campgrounds:** Camp Faribo - 507-332-8453 - 5 miles; LeMieux Resort -
507-334-5334 - 8 miles; Robert's Lake Resort - 507-332-8978 -
3 miles; Winjum's Shady Acres Resort - 507-334-6661 - 5 miles
- Local Attractions:** Faribault Golf & Country Club; Self-Guided Historic Tour;
Alexander Faribault House; Rice County Museum; Faribault
Woolen Mill
- Comments:** Airport manager's cell phone - 507-838-7152. Glider activity
April-November. When landing on Runway 12, be alert for
turbulence & possible windshear when winds are out of the
South.

Field Elev: 1060' TPA: 2060' (1000' AGL)

Faribault - FBL



SEC.CH: OMAHA
LAT: 44-19-28.868N
LONG: 093-18-38.984W
Approaches: VOR RNAV
COMM: 122.8 (L)
WX: VHF 120.2
APP: 134.7 MSP
GCO: 121.725
CLNC DEL: 612-726-908



Notes:
Pilot controlled lighting - see A/FD
for details

Ultralights and Gliders use taxiway
and extended taxiway parallel to
Runway 12/30 and fly pattern on NE
side of Runway 12/30.

Runway 1/19 not plowed winter
months - open for skiplanes

Faribault Municipal Airport (Liz Wall Strohfus Field)

Fergus Falls - FFM

4005 Highway 210 West, Fergus Falls, MN 56537-0868



- Airport Manager:** Sky Crew Services, LLC
skycrewservices@gmail.com
218-739-3733
- Contact Person:** Sander Habraken
skycrewservices@gmail.com
218-739-3733
- AWOS/ASOS:** 218-736-7216 - VHF 119.05
- MnWAS Loc/Hrs:** Arrival/Departure Building - see attendance schedule
- Attended:** All/Mon-Fri/0730-1830, All/Sat/0900-1400
- Available Fuel:** Jet A Available 24/7, Credit card reader;
100 Low-Lead Gasoline (100 LL) Available 24/7, Credit card reader
- Available FBO(s):** Sky Crew Services LLC - 218-739-3733 -
skycrewservices@gmail.com
- Businesses:** West Central Ag-Air, Inc. - 218-736-7220 -
westcentralagair.com; Sky Crew Aviation LLC - 218-205-6085;
Sky Crew Services - 218-739-3733; Fergus Falls Aviation LLC -
701-212-5263; Flight Level Change LLC - 218-332-0702 -
www.flightlevelchange.com
- Transportation:** A-1 Wayne's City Shuttle - 218-770-4265; City Cab -
218-736-3520; Car rental - 218-739-3247
- Food Services:** By request
- Dining:** Multiple fast food restaurants 1½-3 miles away; Caribou
Coffee/Einstein Bagels; Dining Car 423; Steel Wheels; Don
Pablo's; Fabled Farmer; Fiesta Brava; Hunan Spring Buffet;
Mabel Murphy's; Pizza Hut; Pizza Ranch; Socials; The Spot;
Union Pizza & Brewing; Viking Café; Z103 Bar & Grill
- Lodging:** AmericInn Motel - 218-739-3900 - 1½ miles; Comfort Inn -
218-736-5787 - 1½ miles; Country Inn & Suites - 218-739-2211
- 1½ miles; Jewel Motel - 218-739-5430 - 3 miles; Motel 7 -
218-736-2554 - 1½ miles; Rodeway Inn - 218-739-3311 - 1½
miles; Super 8 Motel - 218-739-3261 - 1½ miles
- Airport Events:** Annual Fly-In Pancake Breakfast; Summerfest - June
- Airport Camping:** Yes
- Campgrounds:** 3 campgrounds
- Local Attractions:** Pebble Lake Golf Course; Otter Tail County Historical Museum;
Otter Tail Riverwalk; YMCA; library; bowling alley; A Center for
the Arts; Central Lakes Bike Trail; BMX Track; Prairie Wetlands
Learning Center; M-State; Kaddatz Galleries; North Country
Scenic Hiking Trail; Ferber mountain Bike Trail; Disc Golf
Course; Pebble Lake Beach; Pine to Prairie Birding Trail; Otter
Trail Scenic Byway; Snowmobile Trails; Spidahl's Skigaard
- Comments:** Fax - 218-739-2990; After hours phone - 218-739-3733

Fertile - D14

www.cityoffertile.org

11264 Highway 1 west, Fertile, MN 56540



- Airport Manager:** Lisa Liden
lisa@cityoffertile.org
218-945-3136
- Contact Person:** Daniel Wilkens
pamelaw@gvtel.com
218-280-0934
- AWOS/ASOS:** None
- MnWAS Loc/Hrs:** None
- Attended:** Unattended
- Available Fuel:** 100 Low-Lead Gasoline (100 LL) Available 24/7, 24 hour availability with credit card
- Available FBO(s):** None
- Businesses:** Agrimax Aviation Inc - D14 - 218-891-2211 - agrimaxllc.com
- Transportation:** Tri-Valley Transportation - www.tvoc.org/services/transportation
- Food Services:** None
- Dining:** Erickson's Smokehouse - 218-945-6806 - 1 mile; Side Street Bar & Grill - 218-945-6830 - ½ mile; Mill Street Café - 218-945-3130 - ½ mile
- Lodging:** None
- Airport Events:** None
- Airport Camping:** Yes
- Campgrounds:** Fertile Nature Center - 218-945-3136; Fairgrounds & Municipal Park - 218-945-3136; Cottonwood RV Park (full hookups) - 218-945-3136
- Local Attractions:** Sand Hill River Golf Course - 218-945-3535; Polk County Fair; Agassiz Environmental Learning Center - 218-945-3136
- Comments:** None

Field Elev: 1135' TPA: 2135' (1000' AGL)

Fertile - D14



SEC.CH: TWIN CITIES
LAT: 47-32-50.875N
LONG: 096-17-15.198W
Approaches: Visual Only
COMM: 122.8 (L)
APP: 120.4 FAR
CLNC DEL: 651-463-558



Fertile Municipal Airport

Forest Lake - 25D

www.ci.forest-lake.mn.us

20500 Forest Road North, Forest Lake, MN 55025



Airport Manager: Kristina Handt
kristina.handt@ci.forest-lake.mn.us
651-209-9750

Contact Person: Kristina Handt
kristina.handt@ci.forest-lake.mn.us
651-209-9750

AWOS/ASOS: None

MnWAS Loc/Hrs: Arrival/Departure Building - 24 hours

Attended: Unattended

Available Fuel: None

Available FBO(s): Northern Planes Aviation - 612-839-5659 - 122.7 -
turnnbank@aol.com

Businesses: None

Transportation: Lakes Taxi - 651-464-1020; Anna's Taxi - 651-982-0000

Food Services: None

Dining: All within 2-5 miles: Carbones Pizza; McDonald's; Burger King; Dairy Queen; Wendy's; Za's; Taco Bell; Kentucky Fried Chicken; Blacksmith Lounge; Perkin's; Arby's; Old Log Cabin; Taco John's; Applebee's; White Castle; Subway; Famous Dave's; Friar Tucks; Norman Quacks; Pizza Hut; Culvers; Stella's; Vanelli's By The Lake; Key's Café; Stewie' Subs

Lodging: AmericInn Motel - 651-464-1930 - 2 miles; Country Inn & Suites - 651-982-9799; Hampton Inn & Suites - 763-746-7999 - 8 miles

Airport Events: Fly-In - third Saturday of August

Airport Camping: Yes

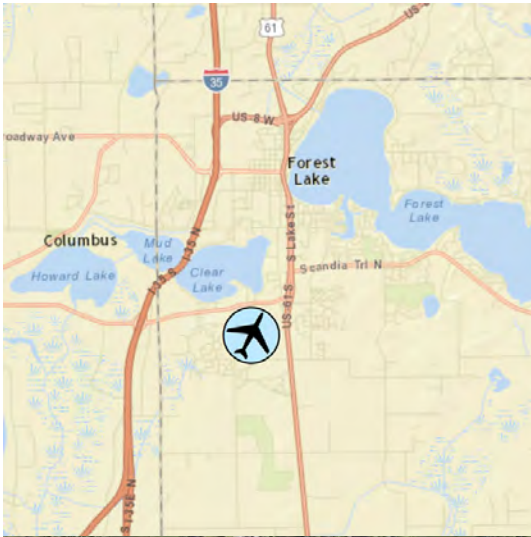
Campgrounds: Timm's Marina - 651-464-3890 - 3 miles

Local Attractions: Castlewood Golf Course - 2 miles; Tanner's Brook Golf Course - 1 mile; Clear Lake; Forest Lake; Anderson's Iris Gardens; Running Aces Casino & Racetrack; January - snowmobile races; February - ice fishing contest; July Fourth parade; August - annual Fly-In event.

Comments: Calm wind runway is 13

Field Elev: 930' TPA: 1930' (1000' AGL)

Forest Lake - 25D



SEC.CH: GREEN BAY
LAT: 45-14-50.675N
LONG: 092-59-34.275W
Approaches: Visual Only
COMM: 122.7 (L)
CTR: 121.05 MSP
CLNC DEL: 612-726-908



Notes:

Pilot controlled lighting - see A/FD for details

Be alert for parachute jumping operations

Forest Lake Airport

Fosston - FSE

www.fosston.com

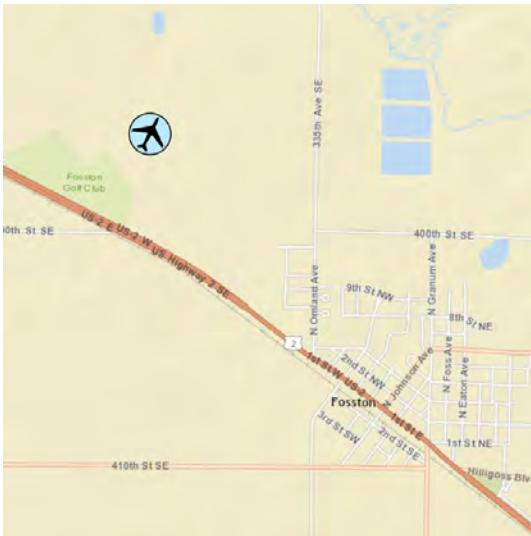
922 Airport Rd, Fosston, MN 56542-9420



- Airport Manager:** Cassie Heide
cassie@fosston.com
218-435-1959
- Contact Person:** Cassie Heide
cassie@fosston.com
218-435-1959
- AWOS/ASOS:** 218-435-6448 - VHF 118.35
- MnWAS Loc/Hrs:** Arrival/Departure Building - 24 hours
- Attended:** Unattended
- Available Fuel:** 100 Low-Lead Gasoline (100 LL) Available 24/7, 24 hour availability with credit card
- Available FBO(s):** None
- Businesses:** None
- Transportation:** City bus service - www.fosston.com - 218-435-1969; Arrowhead Transit -www.arrowheadtransit.com
- Food Services:** None
- Dining:** Subway - 218-435-6676 - 1½ miles; Venture Bar & Grill - 218-435-1171 - ½ miles; A & W Drive-In - 218-435-6999 - 1½ miles; Bistro 300 - 218-435-1454 - 1½ miles; DaRoos Pizza - 218-435-2002 - 1½ miles; Dairy Queen - 218-435-1095 - 2 miles; MJ Café - 218-435-1701 - 1½ miles
- Lodging:** LePiers Lodge - 218-435-1088 - 2 miles
- Airport Events:** None
- Airport Camping:** No
- Campgrounds:** City Campgrounds - 1 mile
- Local Attractions:** Fosston Golf Club - 218-435-6535 - Holes: 9; Lakes and fishing
- Comments:** None

Field Elev: 1279' TPA: 2279' (1000' AGL)

Fosston - FSE



SEC.CH: TWIN CITIES
LAT: 47-35-34.153N
LONG: 095-46-24.596W
Approaches: RNAV
COMM: 122.9 (L)
WX: VHF 118.35
CTR: 134.75 MSP
GCO: 121.725
CLNC DEL: 651-463-558



Notes:
Pilot controlled lighting -
see A/FD for details

Fosston Municipal Airport (Anderson Field)

Glencoe - GYL

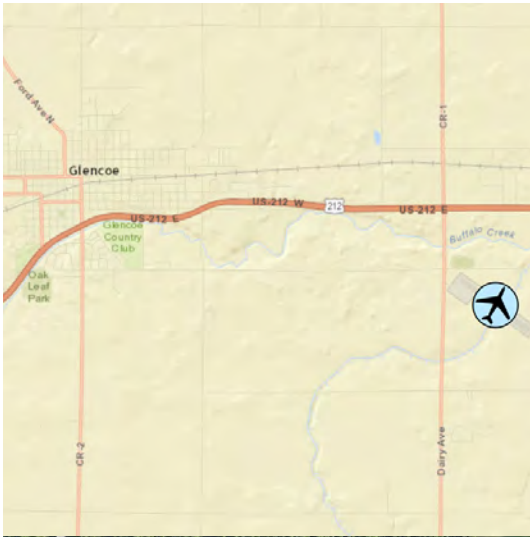
9902 Dairy Avenue, Glencoe, MN 55336



- Airport Manager:** Mark Larson
mlarson@ci.glencoe.mn.us
320-864-5586
- Contact Person:** Mark Larson
mlarson@ci.glencoe.mn.us
320-864-5586
- AWOS/ASOS:** 320-864-5830 - VHF 119.625
- MnWAS Loc/Hrs:** Arrival/Departure Building - 24 hours
- Attended:** Unattended
- Available Fuel:** 100 Low-Lead Gasoline (100 LL) Available 24/7, 24 hour availability with credit card
- Available FBO(s):** None
- Businesses:** Story Aviation LLC - 612-508-4532; Bakko Aviation LLC - 320-278-3560; Tanis Aircraft Products - 952-224-4425 - www.tanisaircraft.com; Doug Jackson Enterprises - 320-760-1702
- Transportation:** Courtesy car; Trailblazer Transit - www.trailblazertransit.com
- Food Services:** None
- Dining:** Bump's Family Restaurant - 320-864-6038 - 2 miles; Unhinged Pizza - 320-864-4010 - 2½ miles; Subway - 320-864-2888 - 2½ miles; Maria's Mexican Restaurant - 320-864-3284 - 4 miles; Main Street Sports Bar - 320-864-3999 - 4 miles; Dairy Queen - 320-864-3804 - 4½ miles; Burger King - 320-864-5107 - 2½ miles
- Lodging:** None
- Airport Events:** Young Eagles Flights - second weekend of June; EAA Bratwurst and Sweetcorn Fly In - Saturday of Labor Day weekend - call Mike Gavin for details - 320-864-5142
- Airport Camping:** No
- Campgrounds:** Oak Leaf Park - reservations at glencoemn.org
- Local Attractions:** Glencoe Country Club & Golf Course - Holes: 18; Oak Leaf Park with Wildlife Sanctuary/Aquatic Center/Disc Golf
- Comments:** EAA Chapter meets third Saturday each month - 10 AM; Additional contact phone - 320-510-0350; Additional contact person - James Voigt - 320-510-0369

Field Elev: 993' TPA: 1993' (1000' AGL)

Glencoe - GYL



SEC.CH: TWIN CITIES
LAT: 44-45-21.625N
LONG: 094-04-53.275W
Approaches: RNAV
COMM: 122.8 (L)
WX: VHF 119.625
APP: 134.7 MSP
CLNC DEL: 612-726-908



Notes:
Pilot controlled lighting -
see A/FD for details

Glencoe Municipal Airport (Vernon Perschau Field)

Glenwood - GHW

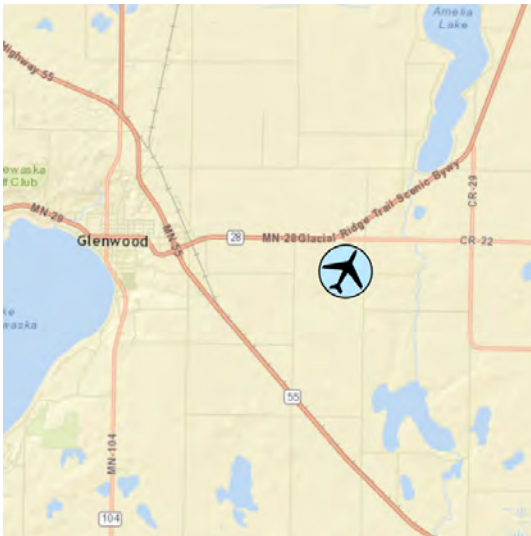
18781 County Road 22, Glenwood, MN 56334-4090



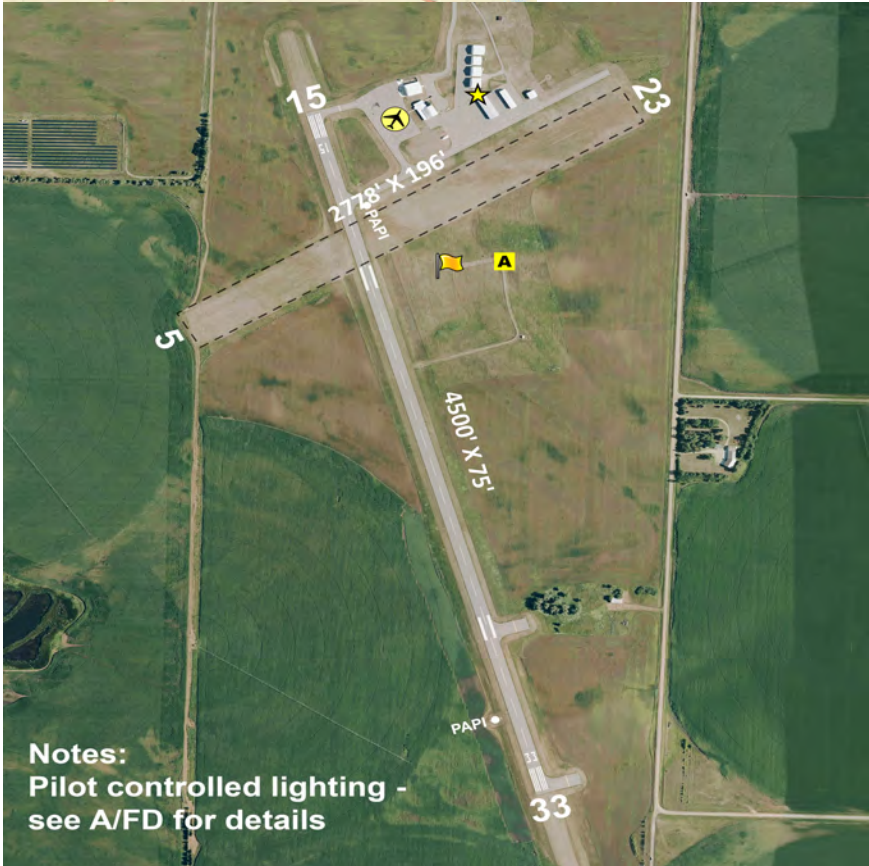
- Airport Manager:** Dave Iverson
cog@ci.glenwood.mn.us
320-634-5433
- Contact Person:** Dave Iverson
cog@ci.glenwood.mn.us
320-634-5433
- AWOS/ASOS:** 320-634-5660 - VHF 118.925
- MnWAS Loc/Hrs:** Arrival/Departure Building - 24 hours
- Attended:** All/Mon-Fri/0800-1530
- Available Fuel:** 100 Low-Lead Gasoline (100 LL) Available 24/7, 24 hour availability with credit card
- Available FBO(s):** None
- Businesses:** Tanis Aircraft Products - 952-224-4425 - www.tanisaircraft.com
- Transportation:** Courtesy car, contact City of Glenwood - 320-634-5433; Rainbow Rider Public Transportation - www.rainbowriderbus.com - 800-450-7770; Police (after hours) - 320-634-4518
- Food Services:** None
- Dining:** Pizazz Ranch - 320-634-4261 - 3 miles; Subway - 320-634-5195 - 3 miles; Captain's Bar & Grill - 320-634-4311 - 5 miles; Duffy's Roadhouse - 320-634-3142 - 2 miles; A & W - 320-634-4320 - 2 miles; Lakeside Ballroom - 320-634-0307 - 3 miles; Penny's Diner - 320-634-1944 - 3 miles
- Lodging:** America's Best Value Inn - 320-634-5105 - 2 miles; Oak Tree Inn - 320-634-1944 - 2 miles; GrandStay Hotel & Suites - 320-334-3700 - 3 miles
- Airport Events:** None
- Airport Camping:** Yes
- Campgrounds:** Barsness Park - 320-634-5433; Woodlawn Resort - 763-634-3619; Hunt's Resort - 320-634-3323; Green Valley Resort - 320-634-4010; Thor's Resort - 320-554-3490; Canary Beach Resort - 320-554-2471
- Local Attractions:** Minnewaska Golf Club - 320-634-3680; Peter's Sunset Beach Resort & Golf Club - 320-634-4501; Lake Minnewaska Valley Recreational Area; two city parks; campgrounds; resorts
- Comments:** Minnewaska Valley is a scenic recreational area. Self-service fuel operated by the City of Glenwood. No fires for underwing campers - contact City Hall - 320-634-5433

Field Elev: 1394' TPA: 2394' (1000' AGL)

Glenwood - GHW



SEC.CH: TWIN CITIES
LAT: 45-38-37.789N
LONG: 095-19-13.62W
Approaches: VOR RNAV
COMM: 122.9 (L)
WX: VHF 118.925
CTR: 126.1 MSP
GCO: 121.725
CLNC DEL: 651-463-558



Notes:
Pilot controlled lighting -
see A/FD for details

Glenwood Municipal Airport

Grand Marais - CKC

co.cook.mn.us/government/departments/airport.php

123 Airport Road, Grand Marais, MN 55604-2304



- Airport Manager:** Rodney E Roy
airport@boreal.org
218-387-3024
- Contact Person:** Rodney E Roy
airport@boreal.org
218-387-3024
- AWOS/ASOS:** 218-387-1971 - VHF 119.925
- MnWAS Loc/Hrs:** Arrival/Departure Building - 24 hours
- Attended:** All/Mon-Sat/0800-1700,
- Available Fuel:** Jet A , FBO;
100 Low-Lead Gasoline (100 LL) Available 24/7, Call-out service/FBO
- Available FBO(s):** Roy Aero - 218-387-3024 - 122.8 - airport@boreal.org
- Businesses:** Sawtooth Aviation, LLC - 218-370-0373 - sawtoothaviation.com
- Transportation:** Courtesy car; Rentals - Steve's Sports & Auto - 218-387-1060;
Shuttle - Superior by Nature - 218-387-4526; Arrowhead Transit
- www.arrowheadtransit.com
- Food Services:** Vending and catering
- Dining:** Raven Rock Grill - 218-387-9414 - 1 mile
- Lodging:** Skyport Lodge - 218-387-9414 - 1 mile
- Airport Events:** None
- Airport Camping:** No
- Campgrounds:** Two Island Lake Campground - 6½ miles; Pine Mountain
Campground - 1 mile; Devil Track Lake Campground - 10 miles
- Local Attractions:** Gunflint Hills Golf Course - 4 miles; Superior National at Lutsen
Golf Course - 20 miles; Boundary Waters Canoe Area; hiking;
biking; skiing (cross-country & downhill); fishing; boating; golf
- Comments:** Heated hangar space available. U.S. Customs Landing Rights
Airport - May 15 through October 15 - advance notice required -
218-387-1148 (9:00 AM - 5:00 PM) or 218-475-2244 (24 hours).
Boreal Forest web site - www.boreal.org. After hours phone is
manager's home phone - 218-387-2012

Field Elev: 1803' TPA: 2803' (1000' AGL)

Grand Marais - CKC



SEC.CH: GREEN BAY
LAT: 47-50-17.900N
LONG: 090-22-59.3W
Approaches: RNAV
LANDING RIGHTS
AIRPORT
COMM: 122.8 (L)
WX: VHF 119.925
CTR: 127.9 MSP
RCO FSS: 122.3
CLNC DEL: 651-463-558



Grand Marais-Cook County Airport

Grand Rapids - GPZ

www.cityofgrandrapidsmn.com

1500 SE 7th Avenue, Grand Rapids, MN 55744-4269



- Airport Manager:** Matt Wegwerth
mwegwerth@ci.grand-rapids.mn.us
218-326-7625
- Contact Person:** Everett Baumgarner
ebaumgarner@grandrapids.mn.us
218-259-5132
- AWOS/ASOS:** 218-326-8337 - VHF 118.425
- MnWAS Loc/Hrs:** See FBOs
- Attended:** Apr-Oct/All/0700-2100,
- Available Fuel:** Jet A Available 24/7, Call FBO after hours;
100 Low-Lead Gasoline (100 LL) Available 24/7, Call FBO after hours
- Available FBO(s):** Airways Aviation Center Inc - 218-326-1226 - 122.8 -
airways@paulbunyan.net - www.airwaysaviationcenter.com
- Businesses:** Hutch's Hollow - 218-244-5658; Zachariah J Jackson -
612-481-4202
- Transportation:** Courtesy van; Avis Rental Car - 218-727-7233; Rapid Taxi -
218-327-2389; Arrowhead Transit - www.arrowheadtransit.com
- Food Services:** None
- Dining:** Numerous restaurants nearby
- Lodging:** Super 8 Motel - 218-327-1108 - ½ mile; Country Inn -
218-327-4960 - ½ mile; AmericInn Motel - 218-326-8999 - ¾
mile; Timberlake Lodge - 218-326-2600 - ½ mile; Hotel Rapids -
218-326-3457 - 1 mile
- Airport Events:** Father's Day Fly-In Breakfast by Civil Air Patrol
- Airport Camping:** Yes
- Campgrounds:** Pokegama Dam; Fairgrounds; Grand Rapids Camping
- Local Attractions:** Pokegama Lake Golf Course; Ruttger's Sugar Lake; Eagle
Ridge Golf Course; Blueberry Hills Golf Course; Forest History
Center; Blandin Paper Company; Iron Mines; Itasca County
Area of 1,000 Lakes; Tall Timber Days - first weekend of
August; local area fishing guide service; Olympic-size ski jump;
home of MN Deer Hunters Association; Fall National Grouse
Hunts; Judy Garland Festival in June; Hill Annex Iron Mine
Tours; 62 local resorts; Northern MN Car Show & Swap Meet in
July; Fall color tours in September. See
www.visitgrandrapids.com
- Comments:** Seaplane base on airport, call FBO for permission prior to use;
call in advance for after hours re-fueling service; aircraft with
greater than 30 passengers require PPR 48 hours in advance -
call 218-259-5132; call in advance for underwing camping;
alternate airport manager phone 218-244-1987

Field Elev: 1356' TPA: 2356' (1000' AGL)

Grand Rapids - GPZ



SEC.CH: TWIN CITIES
 LAT: 47-12-36.500N
 LONG: 093-30-35.700W
 Approaches: ILS VOR
 RNAV
 COMM: 122.8 (L)
 WX: VHF 118.425
 CTR: 127.9 MSP
 RCO FSS: 122.05
 CLNC DEL: 651-463-558



Notes:
 Pilot controlled lighting -
 see A/FD for details

Grand Rapids-Itasca County Airport (Gordon Newstom Field)

Granite Falls - GDB

www.granitefalls.com

2448 - 540th Street, Granite Falls, MN 56241



- Airport Manager:** Lois Proctor
loisproctor.gdbairport@gmail.com
801-870-7653
- Contact Person:** Lois Proctor
loisproctor.gdbairport@gmail.com
801-870-7653
- AWOS/ASOS:** 320-564-9388 - VHF 120.10
- MnWAS Loc/Hrs:** Arrival/Departure Building - 24 hours
- Attended:** Unattended
- Available Fuel:** 100 Low-Lead Gasoline (100 LL) Available 24/7, Self-Serve -
Credit card reader
- Available FBO(s):** None
- Businesses:** Agriculture Aviation Services LLC - 320-226-6527
- Transportation:** Courtesy car; Heartland Express Shuttle Service -
320-564-3800 - www.granitefalls.com
- Food Services:** None
- Dining:** Carl's Bakery - 320-564-2531 - 4 miles; Granite Falls Golf
Course - 320-564-4755 - 5 miles; Prairies Edge Casino -
320-564-2121 - 3 miles
- Lodging:** Super Motel - 320-564-3842 - 4 miles; Prairies Edge Casino -
320-564-2121 - 3 miles
- Airport Events:** Semi-annual airshow in June
- Airport Camping:** Yes
- Campgrounds:** Memorial Park - 3½ miles
- Local Attractions:** Fagen Fighters WWII Museum on field - 320-564-6644; Granite
Falls Golf Course - 5 miles; Western Fest - June; Ole & Lena
Days - February; Memorial Park - 3.5 miles; Yellow Medicine
County Museum - 4 miles; Prairies Edge Casino -
320-564-2121 - 3 miles; Upper Sioux Agency State Park - 7
miles
- Comments:** Additional airport contact is City Hall - 320-564-3011. After
hours service phone - 507-476-5939. Aerobatic activity in
vicinity of airport. Noise sensitive area surrounding airport;
please avoid repeated overflights.

Field Elev: 1048' TPA: 2048' (1000' AGL)

Granite Falls - GDB



SEC.CH: TWIN CITIES
LAT: 44-45-8.853N
LONG: 095-33-19.908W
Approaches: VOR-DME
RNAV
COMM: 122.8 (L)
WX: VHF 120.10
CTR: 127.1 MSP
GCO: 121.725
CLNC DEL: 651-463-558



Notes:
Pilot controlled lighting -
see A/FD for details

Additional 763 feet of
pavement north of
runway end. See A/FD
for declared distances.

Granite Falls Municipal Airport (Lenzen-Roe-Fagan Memorial Field)

Grygla - 3G2

www.grygla.govoffice2.com

335 S 6th Ave, Grygla, MN 56727



Airport Manager: Rocky Hagen
rockyhagen1859@gmail.com
218-294-6728

Contact Person: Rocky Hagen
rockyhagen1859@gmail.com
218-294-6728

AWOS/ASOS: None

MnWAS Loc/Hrs: None

Attended: Unattended

Available Fuel: None

Available FBO(s): None

Businesses: None

Transportation: Tri-Valley Heartland Express - 218-683-5132

Food Services: None

Dining: The Hound Pub & Grill - 218-294-6050; The Grain Bin Café & Gift Shop - 218-294-6306 - ½ mile

Lodging: Motel 89 - 218-294-6158 - ¾ mile

Airport Events: Fly-In - Last Sunday in August before Labor Day Weekend

Airport Camping: Yes

Campgrounds: Grygla Park - 1 block

Local Attractions: Hunting; Snowmobiling; Sightseeing; Minnesota's only wild elk herd

Comments: City of Grygla web site - www.grygla.govoffice2.com

Field Elev: 1177' TPA: 2177' (1000' AGL)

Grygla - 3G2



SEC.CH: TWIN CITIES
LAT: 48-17-38.700N
LONG: 095-37-33.5W
Approaches: Visual Only
COMM: 122.9
CLNC DEL: 651-463-558



Notes:
Runway lighted dusk to dawn
Airport not plowed winter months

Grygla Municipal Airport (Mel Wilkens Field)

Hallock - HCO

2451 US Highway 75, Hallock, MN 56728-9300



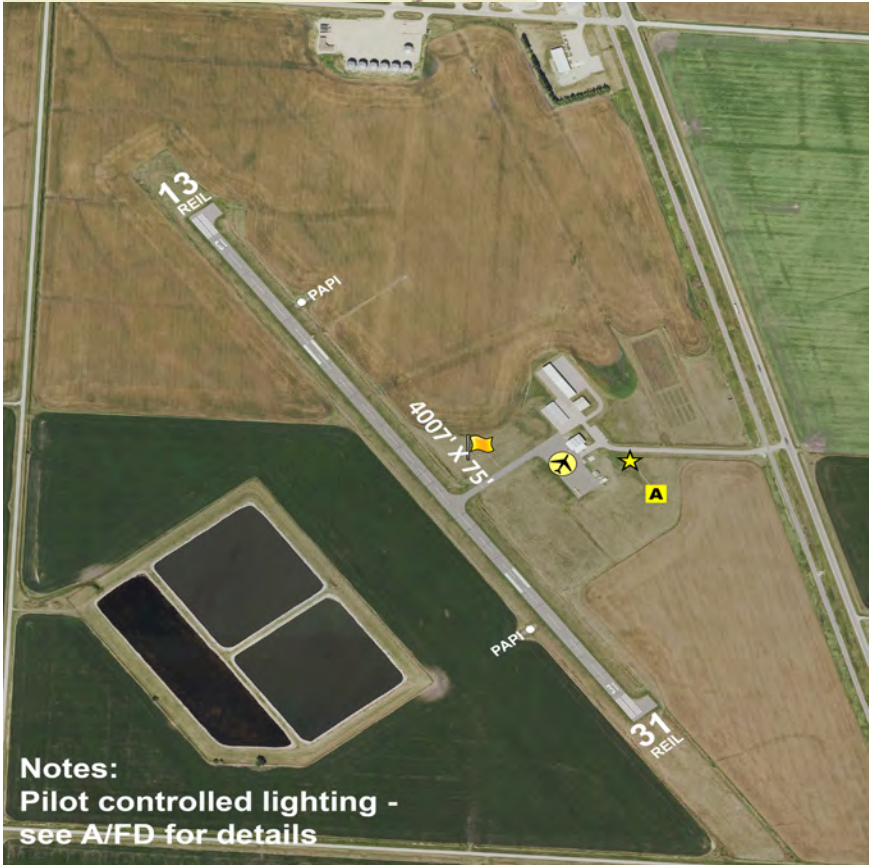
- Airport Manager:** Jeremy Seng
jeremycseng@gmail.com
218-843-2076
- Contact Person:** Jeremy Seng
jeremycseng@gmail.com
218-843-2076
- AWOS/ASOS:** 218-843-2415 - VHF 126.475
- MnWAS Loc/Hrs:** Arrival/Departure Building - 24 hours
All/Mon-Fri/0800-1700
- Attended:**
- Available Fuel:** Jet A Available 24/7, Credit card;
100 Low-Lead Gasoline (100 LL) Available 24/7, Credit card
- Available FBO(s):** Two River Air Services
- Businesses:** North Star Aviation of Hallock Inc - 218-843-2581; Hartwig Aircraft Fuel Cell Repair - 218-843-2221; Two River Airspray LLC - 218-843-2076; Sugden Harvesting Inc - 218-791-3400
- Transportation:** Courtesy car; C&M Ford - 218-843-2652; Tri-Valley Heartland Express - 218-683-5132
- Food Services:** Vending machines
- Dining:** Shamrock Lanes and Grill - 218-988-2682
- Lodging:** Gateway - 218-843-2032 - 1 mile; Caribou Inn - 218-843-3702 - 2 miles
- Airport Events:** None
- Airport Camping:** Yes
- Campgrounds:** Gilbert Olson Campground (with swimming pool) - 218-843-2737
- Local Attractions:** Two Rivers Golf Club; Lake Bronson State Park - 14 miles; Kittson Fair - first weekend in July; Kittson County Museum; Veteran's Memorial; Revelation Ale Works Brewery - 218-510-0001 - www.revaales.com; Far North Spirits Distillery - 612-720-3738 - www.farnorthspirits.com
- Comments:** Jet A single point refueling available - Jet A hose 125' long

Field Elev: 820' TPA: 1820' (1000' AGL)

Hallock - HCO



SEC.CH: TWIN CITIES
LAT: 48-45-09.833N
LONG: 096-56-34.811W
Approaches: RNAV
COMM: 122.8 (L)
WX: VHF 126.475
CTR: 132.15 MSP
CLNC DEL: 651-463-558



Hallock Municipal Airport

Hawley - Ø4Y

www.hawley.govoffice.com



- Airport Manager:** Erica Polley
epolley@ci.hawley.mn.us
218-483-3331
- Contact Person:** City of Hawley
info@ci.hawley.mn.us
218-483-3331
- AWOS/ASOS:** None
- MnWAS Loc/Hrs:** Arrival/Departure Building - 24 hours
- Attended:** Unattended
- Available Fuel:** 100 Low-Lead Gasoline (100 LL) Available 24/7, 24 hour availability with credit card
- Available FBO(s):** None
- Businesses:** None
- Transportation:** Courtesy car
- Food Services:** None
- Dining:** Subway - 218-486-7827 - 2 miles; Dairy Queen - 218-483-0293; Spotlite Bar - 218-483-3161; Whistle Stop Café - 218-483-4648
- Lodging:** AmericInn - 218-486-5140 - 1.4 miles
- Airport Events:** None
- Airport Camping:** No
- Campgrounds:** Lee Lake Campground - 218-937-5355 - 6 miles
- Local Attractions:** Hawley Golf & Country Club - 218-483-4808 - 3 miles; Buffalo State Park - 7 miles; Minnesota Lake area - 15 miles; City park/picnic areas - 2 miles
- Comments:** When Fargo approach is closed contact Minneapolis Center - 127.35. See city website for additional dining and lodging options www.hawley.govoffice.com.

Field Elev: 1210' TPA: 2210' (1000' AGL)

Hawley - Ø4Y



SEC.CH: TWIN CITIES
LAT: 46-53-01.600N
LONG: 096-21-02.200W
Approaches: VOR-DME
RNAV
COMM: 122.8 (L)
APP: 120.4 FAR
CTR: 127.35 MSP
CLNC DEL: 701-235-889



Note:
Pilot controlled lighting -
see A/FD for details

Hawley Municipal Airport

Hector - 1D6

78980 State Highway 4, Hector, MN 55342-1235



- Airport Manager:** Gina Schellenberg
Water@hectormn.us
320-522-1966
- Contact Person:** Gina Schellenberg
Water@hectormn.us
320-522-1966
- AWOS/ASOS:** None
- MnWAS Loc/Hrs:** Arrival/Departure Building - 24 hours
- Attended:** Unattended
- Available Fuel:** 100 Low-Lead Gasoline (100 LL) Available 24/7, Credit card, self service
- Available FBO(s):** Sky Apply, LLC
- Businesses:** Sky Apply LLC - 320-848-2745 - skyapplymn.com; Edgar T Newberg - 320-583-3076 - www.pipercubs.com
- Transportation:** Courtesy car; Renville County Heartland Express CCT - 320-523-3589; Central Community Transit - 320-523-3589
- Food Services:** None
- Dining:** Pete's Grill - 320-848-2200 - 1 mile; The Other Place - 320-848-6421 - ½ mile; Holiday Station Store - ½ mile
- Lodging:** Sheepshed Hotel - 320-523-5000 - 15 miles West
- Airport Events:** Annual Fly-In Breakfast - third Sunday in September
- Airport Camping:** Yes
- Campgrounds:** None reported
- Local Attractions:** Oakdale Country Club & Golf Course - 12 miles; Corn Chaff Days - second weekend in July
- Comments:** None

Field Elev: 1078' TPA: 2078' (1000' AGL)

Hector - 1D6



SEC.CH: TWIN CITIES
LAT: 44-43-51.862N
LONG: 094-42-52.968W
Approaches: Visual Only
COMM: 122.8
CTR: 127.1 MSP
CLNC DEL: 651-463-558



Notes:
Runway 12/30 lighted dusk to dawn

Hector Municipal Airport

Henning - Ø5Y

23569 Airport Road, Henning, MN 56551



Airport Manager: Ted Strand
hennutilities@arvig.net
218-583-2402

Contact Person: Ted Strand
hennutilities@arvig.net
218-583-2402

AWOS/ASOS: None

MnWAS Loc/Hrs: None

Attended: Unattended

Available Fuel: 100 Low-Lead Gasoline (100 LL) Available 24/7, Credit card reader

Available FBO(s): None

Businesses: Janson Flying Service, Inc. - 218-631-9049

Transportation: Henning Police - 218-583-2903 (night); Transit Alternatives
-www.productivemn.org/transit-alternatives/

Food Services: None

Dining: Kountry Korner Kafe - 218-583-2100 - 2 miles; Gateway Pub - 218-583-2157 - 2 miles

Lodging: None

Airport Events: Annual Fly-In July

Airport Camping: Yes

Campgrounds: Henning Fairgrounds

Local Attractions: Oakwood Golf Course; Balmoral Golf Course; city parks; lakes

Comments: None

Field Elev: 1455' TPA: 2455' (1000' AGL)

Henning - Ø5Y



SEC.CH: TWIN CITIES
LAT: 46-18-13.860N
LONG: 095-26-22.137W
Approaches: Visual Only
COMM: 122.9 (L)
CLNC DEL: 651-463-558



Notes:
Pilot controlled lighting -
see A/FD for details

Henning Municipal Airport

Herman - Ø6Y

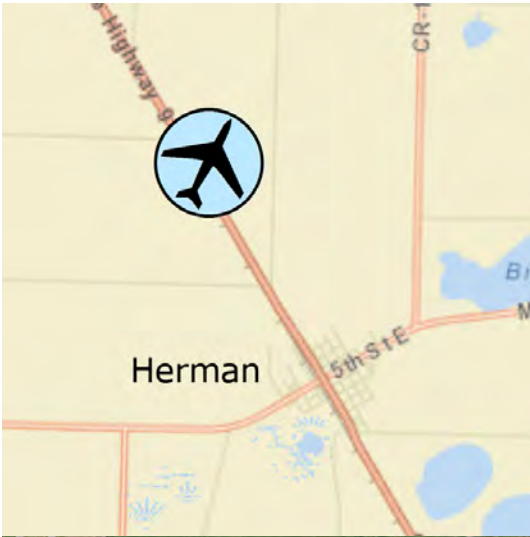
14501 - 290th Avenue, Herman, MN 56248



- Airport Manager:** Neil Blume
npblume@frontiernet.net
320-760-1959
- Contact Person:** Neil Blume
nskfarms@frontier.com
320-760-1959
- AWOS/ASOS:** None
- MnWAS Loc/Hrs:** None
- Attended:** Unattended
- Available Fuel:** 100 Low-Lead Gasoline (100 LL) Available 24/7, Call-out service to manager
- Available FBO(s):** None
- Businesses:** None
- Transportation:** Courtesy car; Neil Blume - 320-677-2382 or 320-760-1959; Steve Blume - 320-808-8053; Paul Kirkeide - 218-770-8494; Rainbow Ride - 320-283-506
- Food Services:** None
- Dining:** Broken Paddle - 320-677-2345 - 2 miles
- Lodging:** Hotels located in Morris, MN - 19 miles: Super 8 Motel - 320-589-8888; Grandstay Hotel - 855-455-7829
- Airport Events:** None
- Airport Camping:** Yes
- Campgrounds:** Niemackl Lake Park; Pine Ridge Park
- Local Attractions:** Wheaton Country Club - 320-563-4079; Pomme de Terre Golf Club - 320-589-1008; Tipsinah Mounds Golf Course - 320-685-5114; Niemackl Lake Park; Pine Ridge Park
- Comments:** Herman airport has hangar space & restrooms.

Field Elev: 1068' TPA: 2068' (1000' AGL)

Herman - Ø6Y



SEC.CH: TWIN CITIES
LAT: 45-49-47.858N
LONG: 096-09-38.212W
Approaches: Visual Only
COMM: 122.9
CLNC DEL: 651-463-558



Note:
Runway lighted dusk to dawn

Herman Municipal Airport

Hibbing - HIB

www.rangeregionalairport.com

11038 Highway 37, Hibbing, MN 55746-8203



- Airport Manager:** Barrett Ziemer
barrett@rangeregionalairport.com
218-440-5407
- Contact Person:** Jill Fatticci
218-440-5408
- AWOS/ASOS:** 218-263-8384 - VHF 126.425
- MnWAS Loc/Hrs:** Arrival/Departure Building - see attendance schedule
- Attended:** All/All/0400-2400
- Available Fuel:** Jet A , Call FBO after hours, Full Service;
100 Low-Lead Gasoline (100 LL) , Call FBO after hours, Full Service
- Available FBO(s):** Hibbing Fueling Facility - 218-263-4353 -
fuel@rangeregionalairport.com - www.rangeregionalairport.com
- Businesses:** TNT Airworks LLC - 218-263-4238 - www.tntairworks.com;
Midwest Aircraft Refinishing - 218-262-9007 -
www.midwestaircraftrefinishing.com; SkyWest Airlines -
218-263-6277; Life Link III - 218-440-1000 - www.lifelinkiii.com;
Premium Air LLC - 833-634-2387 -
www.premiumaircharter.com; Fly Duluth - 218-461-0520; V1 Air
Inc - 218-969-7786; Alaska Flying Adventures LLC -
907-202-6402
- Transportation:** Hibbing Taxi - 218-263-5065; ACAR Auto Rental -
218-263-8943; Enterprise - 218-362-3029
- Food Services:** Vending machines; catering available upon request
- Dining:** Thirsty Moose - 218-263-5283 - 3 miles
- Lodging:** Hampton Inn - 218-262-0000 - 6 miles; Chisholm Inn & Suites -
218-254-2000 - 8 miles; Holiday Inn Express - 218-741-7411 -
18 miles
- Airport Events:** None
- Airport Camping:** No
- Campgrounds:** Contact City of Hibbing - 218-262-3486
- Local Attractions:** Municipal Golf Course; Mesaba Country Club & Golf Course;
Giants Ridge Golf Course; Minnesota Discovery Center; Hull
Rust Mine; US Hockey Hall of Fame (Eveleth, MN); Hibbing
Raceway; Red Head Mountain Bike Park
- Comments:** Type I and IV deice fluid available. When Duluth approach is
closed contact Minneapolis Center - 127.9; executive
conference room available, pilots' lounge. After hours service:
218-263-4353 (advance reservations) or contact numbers
posted at FBO ramp entrance. Hibbing Chamber -
www.hibbing.org; Chisholm Chamber -
www.chisholmchamber.com

Field Elev: 1354' TPA: 2354' (1000' AGL)

Hibbing - HIB



SEC.CH: GREEN BAY
LAT: 47-23-11.757N
LONG: 092-50-20.376W
Approaches: ILS RNAV
COMM: 123.0 (L)
WX: VHF 126.425
APP: 125.45 DLH
CTR: 127.9 MSP
RCO FSS: 122.6
CLNC DEL: 127.4



Note:
Pilot controlled lighting - see
A/FD for details

Runway 04/22 closed during
hours of darkness

Hibbing Airport (Range Regional Airport)

Hill City - Ø7Y

900 Airport Road, Hill City, MN 55748



Airport Manager: George Casper
cityhall@hillcity-mn.com
218-244-0440

Contact Person: George Casper
cityhall@hillcity-mn.com
218-244-0440

AWOS/ASOS: None

MnWAS Loc/Hrs: None

Attended: Unattended

Available Fuel: None

Available FBO(s): None

Businesses: None

Transportation: Rapid Taxi - 218-999-9318

Food Services: None

Dining: Harry's Bar & Grill - 218-697-9591 - 2 miles; Ruthie's Restaurant - 218-697-2700 - 2 miles; Hill Lake Café - 218-697-2822 - 2 miles; Knuckleheads - 218-697-2825 - 2 miles

Lodging: Trails Inn at Quadna Mountain - 218-506-8030 - 2 miles; Whitetail Inn - 218-697-2470 - 2 miles; Blue Moon Resort - 507-438-4242 - 3 miles

Airport Events: None

Airport Camping: No

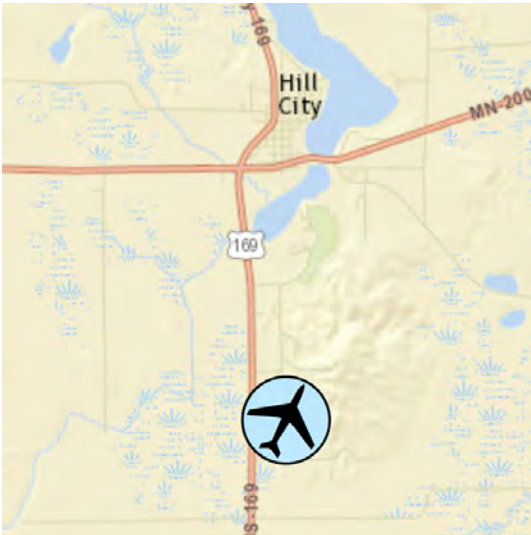
Campgrounds: Quadna - 1 mile; Hill City Park and Campground - www.hillcity-mn.com - 2 miles; Blue Moon Resort - 2½ miles

Local Attractions: None

Comments: None

Field Elev: 1289' TPA: 2289' (1000' AGL)

Hill City - Ø7Y



SEC.CH: TWIN CITIES
LAT: 46-57-19.827N
LONG: 093-35-48.827W
Approaches: Visual Only
COMM: 122.9
CLNC DEL: 651-463-558



Notes:
Airport closed sunset to sunrise
Runway closed winter months

Hill City-Quadna Mountain Airport

Hinckley - 04W

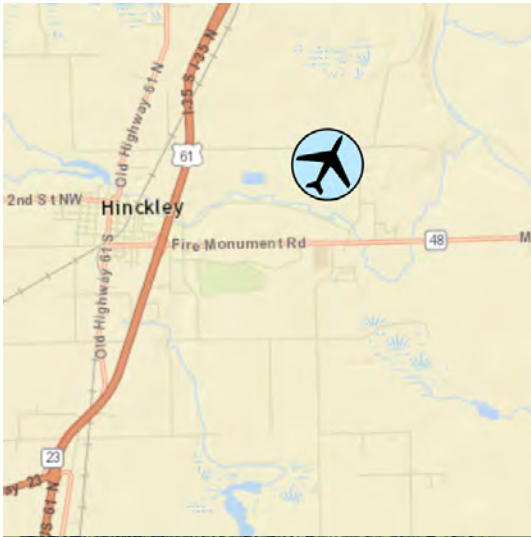
www.fieldofdreamsairport.com



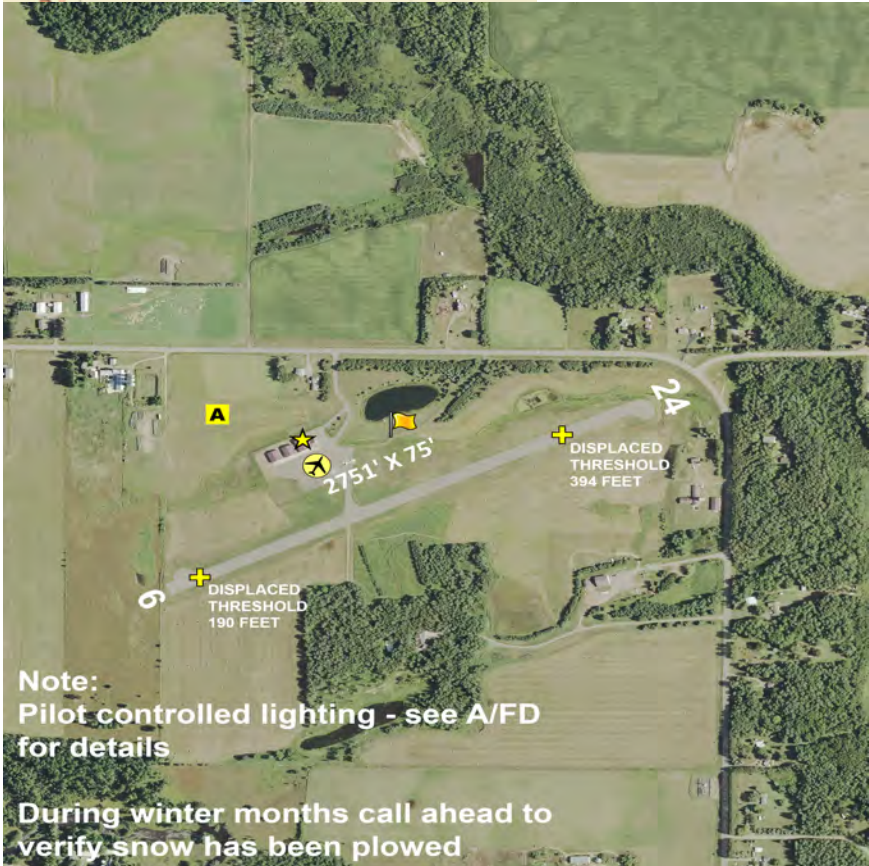
- Airport Manager:** Brian Weidendorf
brianw@lldllc.com
218-370-9704
- AWOS/ASOS:** 320-384-6169
- MnWAS Loc/Hrs:** Arrival/Departure Building - see attendance schedule
- Attended:** Unattended
- Available Fuel:** 100LL - check for availability
- Available FBO(s):** Weidendorf Investments - 320-384-6667 - 122.9 - brianw@lldllc.com - www.fieldofdreamsairport.com
- Businesses:** Scenic Air Rides - 320-384-6667
- Transportation:** Grand Casino Shuttle Service - 320-384-7101; Attaboys Taxi Service - 320-245-5355; Slims Car Rental - 320-384-6193; Arrowhead Transit - www.arrowheadtransit.com
- Food Services:** None
- Dining:** Grand Casino - 320-384-7777 - 2 miles; Tobies - 320-384-6174 - 2½ miles; Fast food - 2½ miles: Taco Bell; Hardees; Dairy Queen; McDonalds
- Lodging:** Americas Best Value Inn - 320-384-6112 - 3 miles; Days Inn - 320-384-7751 - 3 miles; Grand Casino - 320-384-7777 - 2 miles
- Airport Events:** None
- Airport Camping:** Yes
- Campgrounds:** St. Croix State Park; Banning State Park; St. Croix Haven Campground
- Local Attractions:** Grand National Golf Club - 320-384-7427; Grand Casino - 320-384-7777; Grand Cinema - 320-384-7999
- Comments:** 1 mile to casino and golf course. Many restaurants and attractions nearby. Wildlife in vicinity of runway. Ramp fee - \$10, waived with fuel purchase. Hangar rental available. Winter months call ahead to verify snow has been plowed.

Field Elev: 1021' TPA: 2021' (1000' AGL)

Hinckley - 04W



SEC.CH: TWIN CITIES
LAT: 46-01-22.000N
LONG: 92-53-43.6 W
Approaches: RNAV
COMM: 122.9 (L)
WX: VHF 118.225
CTR: CTR: 121.05 MSP
CLNC DEL: 651-463-5588



Field of Dreams

Hutchinson - HCD

www.ci.hutchinson.mn.us

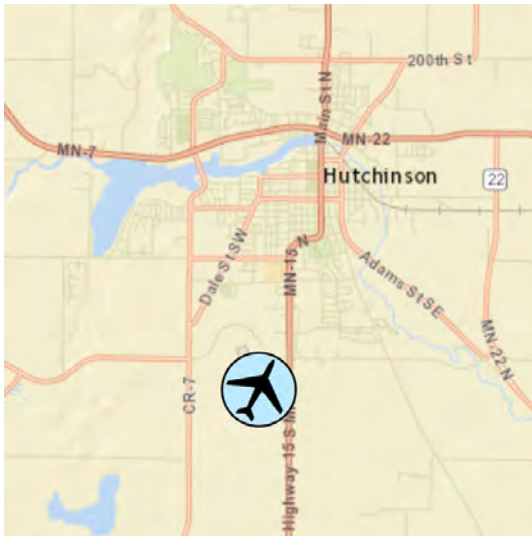
1700 Butler Field Drive SW, Hutchinson, MN 55350



- Airport Manager:** Donovan Schuette
dschuette@hutchinsonmn.gov
320-234-4473
- Contact Person:** Donovan Schuette
dschuette@hutchinsonmn.gov
320-234-4473
- AWOS/ASOS:** 320-587-3343 - VHF 118.525
- MnWAS Loc/Hrs:** Arrival/Departure Building - 24 hours
- Attended:** All/Mon-Fri/0800-1700
- Available Fuel:** Jet A Available 24/7, Credit card through FBO;
100 Low-Lead Gasoline (100 LL) Available 24/7, Credit card through FBO
- Available FBO(s):** ASI Jet AG, LLC
- Businesses:** Classic Arrow Inc - 320-296-5245; ASI Jet Ag LLC - 320-587-7615 - www.asijet.com; ASI Jet Sales LLC - 952-941-6255 - www.asijet.com; Classic Aero Crop Protection Inc - 320-469-2008; Crop Duster Kings LLC - 952-941-6255
- Transportation:** Courtesy car; Taxi - 320-587-7878; ACC Midwest Transportation - 320-455-9200; Trailblazer Transit- 6:00 AM - 6:00 PM - 888-743-3828
- Food Services:** None
- Dining:** Numerous restaurants located in Hutchinson - see www.explorehutchinson.com
- Lodging:** AmericInn Lodge & Suites - 320-587-5515; Cobblestone Hotel & Suites - 320-587-7777; Custom Stay Residence & Suites - 320-587-2088; Days Inn - 320-587-6030; King Motel - 320-587-4737; Queen's Inn - 320-587-2129; Shamrock Inn - 320-587-9299
- Airport Events:** Water Carnival/Father's Day Fly-In Breakfast & Pork Chop Dinner
- Airport Camping:** Yes
- Campgrounds:** Lake Marion Park - 320-328-4479; Masonic West River Park - 320-587-2975; Piepenburg Park - 320-587-2082
- Local Attractions:** 30+ park and recreation areas; Antiques; Arts & Crafts; Biking; Bowling; Camping; Crow River; Disc golf; Fishing; Galleries; Garlic Festival; Golf courses; Gopher Campfire Wildlife Sanctuary; Historic walking tour; Hunting; Hutchinson Center for the Arts; Hutchinson Theatre Company; Aquatic Center; Jaycee Water Carnival; Lakes; Luce Line Trail; McLeod County Historical Society & Museum; Movie theaters; Orchards; Outdoor & indoor ice rinks; Paintball; Painting; Pottery; Public library; Recreation Center; RiverSong; Sculpture Stroll; Senior center; Shopping; Skate park; Sledding; Snowmobiling; Spas; Sports; Target shooting; Terrain park; Winery and Brewery
- Comments:** Additional airport information phone - 320-234-6858

Field Elev: 1062' TPA: 2062' (1000' AGL)

Hutchinson - HCD



SEC.CH: TWIN CITIES
LAT: 44-51-35.600N
LONG: 094-22-57.000W
Approaches: VOR RNAV
COMM: 122.8 (L) 63-558
WX: VHF 118.525
CTR: 127.1 MSP
GCO: 121.725
CLNC DEL: 651-463-558



Notes:
Pilot controlled lighting -
see A/FD for details

Hutchinson Municipal Airport (Butler Field)

International Falls - INL

www.internationalfallsairport.com

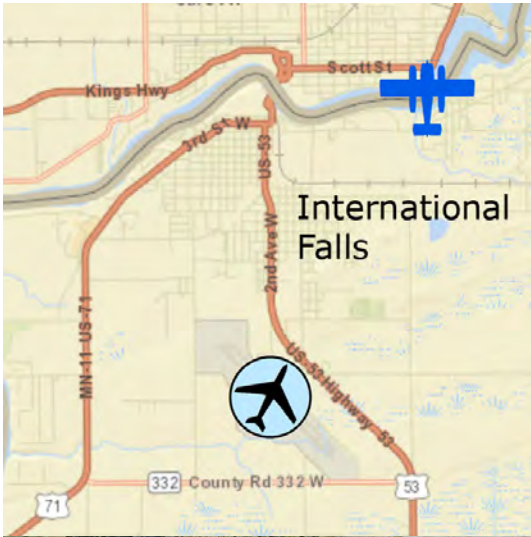
3214 Second Avenue East, International Falls, MN 56649- 8955



- Airport Manager:** Thor Einarson
thor@einarsonflying.com
218-283-4461
- Contact Person:** Thor Einarson
thor@einarsonflying.com
218-283-4461
- AWOS/ASOS:** 218-285-6156 - VHF 120.0
- MnWAS Loc/Hrs:** See FBOs
- Attended:** All/All/Daylight
- Available Fuel:** Jet A Available 24/7, FBO, call after hours;
100 Low-Lead Gasoline (100 LL) Available 24/7, FBO, call after hours
- Available FBO(s):** Einarson Flying Service
- Businesses:** Delta Air Lines - 800-221-1212 - www.delta.com
- Transportation:** City Cab & Van Services - 218-283-4422; Waschke Family GM - 218-283-3471; Avis Rental Cars - 218-285-7799; Ford Rental Cars/Wherley Motors - 218-283-8486; Arrowhead Transit - www.arrowheadtransit.com
- Food Services:** Vending machines
- Dining:** International Falls: Thunderbird Lodge - 218-286-3151
- Lodging:** Falls Motel - 218-283-8434; AmericInn - 218-283-8000; Northern Lights Motel - 218-283-2508; Voyageur Motel - 218-283-9424; Days Inn - 218-283-9441
- Airport Events:** None
- Airport Camping:** Yes
- Campgrounds:** Camp Idlewood - Rainy Lake - 218-286-5551 - 4 miles; Arnold's Campground & R.V. Park - 218-285-9100 - 3 miles
- Local Attractions:** Falls Country Club Golf Course - 218-283-4491; Rainy Lake; Boise Paper Industry; Bronco Nagurski Museum; Voyageurs National Park; Grand Mound Interpretive Center
- Comments:** U.S. Customs - 218-283-2541; Scheduled Air Service Area web site - www.rainylake.org

Field Elev: 1185' TPA: 2185' (1000' AGL)

International Falls - INL



SEC.CH: TWIN CITIES
 LAT: 48-33-58.274N
 LONG: 093-24-11.040W
 Approaches: ILS VOR
 RNAV
 COMM: 122.8 (L)
 WX: VHF 120.0
 CTR: 120.9 MSP
 RCO FSS: 122.6
 CLNC DEL: 651-463-558



Falls International Airport (Einarson Field)

Jackson - MJQ

150 County Road 34 E, Jackson, MN 56143



- Airport Manager:** Paul Sanders
psaviationinc@yahoo.com
507-236-6688
- Contact Person:** Jim Langborg
cityadmin@cityofjacksonmn.com
507-847-4410
- AWOS/ASOS:** 507-847-5810 - VHF 118.1
- MnWAS Loc/Hrs:** Arrival/Departure Building - 24 hours
All/Mon-Fri/0800-1700
- Attended:**
- Available Fuel:** Jet A Available 24/7, 24 hour availability with credit card;
100 Low-Lead Gasoline (100 LL) Available 24/7, 24 hour availability with credit card
- Available FBO(s):** PS Aviation Inc.
- Businesses:** Agrimax Aviation Inc. - MJQ - 218-891-2211 - agrimaxllc.com
- Transportation:** Courtesy car; United Community Transit - unitedcapmn.org - 507-847-2632
- Food Services:** Taco-Bell
- Dining:** American Legion - 507-847-2004 - 2 miles; Bridget's Bucksnots Brew Ha-Ha - 507-847-4595 - 2 miles; Burger King - 507-847-4647 - ½ mile; Smokin' Java - 507-849-7533 - 2 miles; Dairy Queen - 507-847-4662 - ½ mile; Kat's Hog Heaven - 507-847-2572 - 2 miles; Pillars Pub & Eatery - 507-847-9901 - 2 miles; Pizza Ranch - 507-847-5555 - 2 miles; Santee - 507-847-3841 - ½ mile; Subway - 507-847-5004 - 2 miles; The R.E.S.T. Stop - 507-841-4422 - 2 miles; Fiesta Brava Mexican Restaurant - 507-849-7333 - 2 miles
- Lodging:** ½-1 mile: AmericInn - 507-847-2444; Earth Inn - 507-847-5603; Super 8 Motel - 507-847-3498
- Airport Events:** Fly-In Breakfast - first Sunday after Labor Day
- Airport Camping:** No
- Campgrounds:** KOA Campgrounds - 507-847-3825 - ½ mile - swimming pool
- Local Attractions:** Jackson Golf Course - 507-847-2660 - Holes: 9; Fort Belmont; Kilen Woods State Park; Jackson Motorplex - www.jacksonmotorplex.com - Sprint Car Racing Friday nights, May-Labor Day; Jackson County Fair - last week of July; AGCO Intivity Center - Visitor Center for agricultural enthusiasts; Disc golf course - 18 holes - west of MN West College
- Comments:** None

Field Elev: 1447' TPA: 2447' (1000' AGL)

Jackson - MJQ



SEC.CH: OMAHA
LAT: 43-39-00.500N
LONG: 094-59-11.700W
Approaches: RNAV
COMM: 122.8 (L)
WX: VHF 118.1
CTR: 127.75 MSP
GCO: 121.725
CLNC DEL: 651-463-558



Notes:
Pilot controlled lighting -
see A/FD for details

Runway 4/22 closed winter
months

Jackson Municipal Airport

Karlstad - 23D

1 Mile W of City on Hwy 11, Karlstad, MN 56732



Airport Manager: Shelby Fossell
karlstadcity@wiktel.com
218-436-2178

Contact Person: Shelby Fossell
karlstadcity@wiktel.com
218-436-2178

AWOS/ASOS: None

MnWAS Loc/Hrs: None

Attended: Unattended

Available Fuel: None

Available FBO(s): None

Businesses: None

Transportation: Tri-Valley Heartland Express - 218-683-5132

Food Services: None

Dining: Nordhem - 218-436-2000 - 1 mile; Karlstad Korner -
218-436-2567 - 1 mile

Lodging: North Star Motor Inn - 218-436-2494 - 1 mile

Airport Events: None

Airport Camping: No

Campgrounds: 16 campsites at Moose Park - 1 mile

Local Attractions: Karlstad Municipal Golf Club - Holes: 9; Moose Park - Moose
Fest in August

Comments: None

Field Elev: 1025' TPA: 2025' (1000' AGL)

Karlstad - 23D



SEC.CH: TWIN CITIES
LAT: 48-34-39.365N
LONG: 096-32-28.565W
Approaches: Visual Only
COMM: 122.9
CLNC DEL: 651-463-558



Note:
Runway lighted dusk to dawn

Karlstad Municipal Airport

Le Sueur - 12Y

www.cityoflesueur.com

780 South Elmwood Avenue, LeSueur, MN 56058



- Airport Manager:** Joel Schmidt
jschmidt@cityoflesueur.com
507-593-8378
- Contact Person:** Joel Schmidt
jschmidt@cityoflesueur.com
507-593-8378
- AWOS/ASOS:** None
- MnWAS Loc/Hrs:** Arrival/Departure Building - 24 hours
- Attended:** All/Mon-Fri/0800-1700
- Available Fuel:** 100 Low-Lead Gasoline (100 LL) Available 24/7, Credit card, self service
- Available FBO(s):** Scott's Helicopter Services Inc - 507-665-4064 - info@scottshelicopter.com - scottshelicopter.com
- Businesses:** My Aviation Guy - 952-465-8868 - myaviationguy.com
- Transportation:** Courtesy car; Minnesota River Valley Transit - 888-880-4696; TRUE Transit - 800-560-1575
- Food Services:** None
- Dining:** El Tenampa - 507-665-9939 - 2 miles; Luke's Cafe - 507-607-1919; Pizza Ranch - 507-665-2222; Subway - 507-665-6136; The Bar & Grill - 507-665-3752; Chabelitas - 612-251-3714; Mac's Green Mill - 507-665-3282
- Lodging:** Valu Stay Inn - 507-665-6246 - 1 mile
- Airport Events:** Lion's Breakfast - second Sunday in September
- Airport Camping:** Yes
- Campgrounds:** Peaceful Valley - 2 miles
- Local Attractions:** Le Sueur Country Club & Golf Course - 1/2 mile; Mayo House & Museum; Giant Days - www.giantdays.org; Le Sueur Co. Pioneer Power - www.pioneerpowershow.com; Le Sueur County Fair - www.lesueurcountyfair.org
- Comments:** City of Le Sueur website - www.cityoflesueur.com; Chamber of Commerce - info@lesueurchamber.org

Field Elev: 868' TPA: 1868' (1000' AGL)

Le Sueur - 12Y



SEC.CH: OMAHA
LAT: 44-26-27.197N
LONG: 093-54-57.050W
Approaches: Visual Only
COMM: 122.9
CLNC DEL: 651-463-558



Note:
Pilot controlled lighting -
see A/FD for details

Le Sueur Municipal Airport

Litchfield - LJF

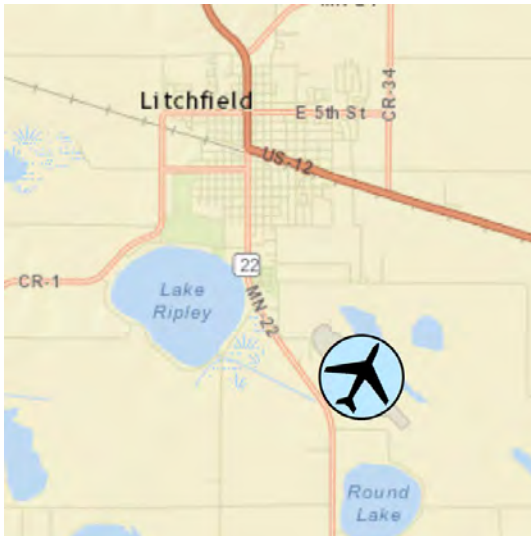
24054 MN-22, Litchfield, MN 55355-5909



- Airport Manager:** Mike Geers
mike.geers@ci.litchfield.mn.us
320-693-7201
- Contact Person:** Mike Geers
mike.geers@ci.litchfield.mn.us
320-693-7201
- AWOS/ASOS:** 320-693-6456 - VHF 119.65
- MnWAS Loc/Hrs:** Arrival/Departure Building - 24 hours
- Attended:** Unattended
- Available Fuel:** Jet A Available 24/7, Credit card reader
100 Low-Lead Gasoline (100 LL) Available 24/7, Credit card reader
- Available FBO(s):** None
- Businesses:** PD Aircraft LLP - 612-229-6019
- Transportation:** Courtesy car; Central Community Transit - 320-693-7794
- Food Services:** None
- Dining:** Herradura Family Mexican Restaurant - 320-693-9083 - 3½ miles; Muddy Cow - 320-693-9083 - 4½ miles; Swan's Café - 320-693-3279 - 3½ miles; Sonora's Mexican Restaurant - 320-593-0022 - 3 miles; Parkview Grille - 320-593-2835 - 2¾ miles; American Legion - 320-693-9074 - 2¾ miles; Litchfield Eagles Club - 320-693-9008 - 3¾ miles; Several fast-food restaurants
- Lodging:** Knights Inn - 320-693-2496 - 2½ miles; Surestay Plus by Best Western - 320-693-1600 - 2½ miles
- Airport Events:** None
- Airport Camping:** Yes
- Campgrounds:** Lake Ripley; Spirit of Ripley
- Local Attractions:** Litchfield - Holes: 18; Lake Ripley; G.A.R. Hall-Museum; Civil War Museum
- Comments:** Monitor 122.9 for traffic

Field Elev: 1140' TPA: 2140' (1000' AGL)

Litchfield - LJJ



SEC.CH: TWIN CITIES
LAT: 45-05-49.664N
LONG: 094-30-26.166W
Approaches: VOR RNAV
COMM: 122.9 (L)
WX: VHF 119.65
CTR: 125.5 MSP
CLNC DEL: 651-463-558



Note:
Pilot controlled lighting -
see A/FD for details

Litchfield Municipal Airport

Little Falls - LXL

13129 Airport Road, Little Falls, MN 56345



- Airport Manager:** Tom Olson
lfairport@outlook.com
320-616-5525
- Contact Person:** Big Sky Aviation, Inc.
lfairport@outlook.com
320-360-6661
- AWOS/ASOS:** 320-632-6791 - VHF 119.45
- MnWAS Loc/Hrs:** Arrival/Departure Building - 24 hours
- Attended:** All/Mon-Fri/0800-1700
- Available Fuel:** 100 Low-Lead Gasoline (100 LL) Available 24/7, Self service credit card;
UL91
- Available FBO(s):** Big Sky Aviation, Inc. - 320-616-5525 - lfairport@outlook.com
- Businesses:** Lakes Area Aviation LLC - 218-851-2196 -
www.lakesareaaviation.com
- Transportation:** Courtesy car; Taxi - 320-632-4104; TriCAP Transit Connection -
www.tricap.org/bus_services.html
- Food Services:** Vending machines
- Dining:** Perkins - 320-632-5610 - 3½ miles; Many fast food restaurants
- Lodging:** Country Inn - 320-632-1000 - 3½ miles; Super 8 Motel -
320-632-2351 - 3 miles; AmericInn Motel - 320-632-1964 - 3½ miles
- Airport Events:** None
- Airport Camping:** Yes
- Campgrounds:** Lindbergh State Park
- Local Attractions:** Public Golf Course - 320-616-5520 - Holes: 18; Lindbergh State Park; Lindbergh Interpretive Center; Pine Grove Park Zoo; Camp Ripley Military Museum; Boyhood home of Charles Lindbergh, visit his home and museum; Arts, crafts & antique auto show - second weekend of September
- Comments:** None

Field Elev: 1123' TPA: 2123' (1000' AGL)

Little Falls - LXL



SEC.CH: TWIN CITIES
LAT: 45-56-57.976N
LONG: 094-20-49.505W
Approaches: RNAV
COMM: 122.8 (L)
WX: VHF 119.45
CTR: 118.05 MSP
GCO: 121.725
CLNC DEL: 651-463-558



Notes:
Pilot controlled lighting -
see A/FD for details

Little Falls-Morrison County Airport (Charles Lindbergh Field)

Littlefork - 13Y

4835 Highway 71, Littlefork, MN 56653-9425



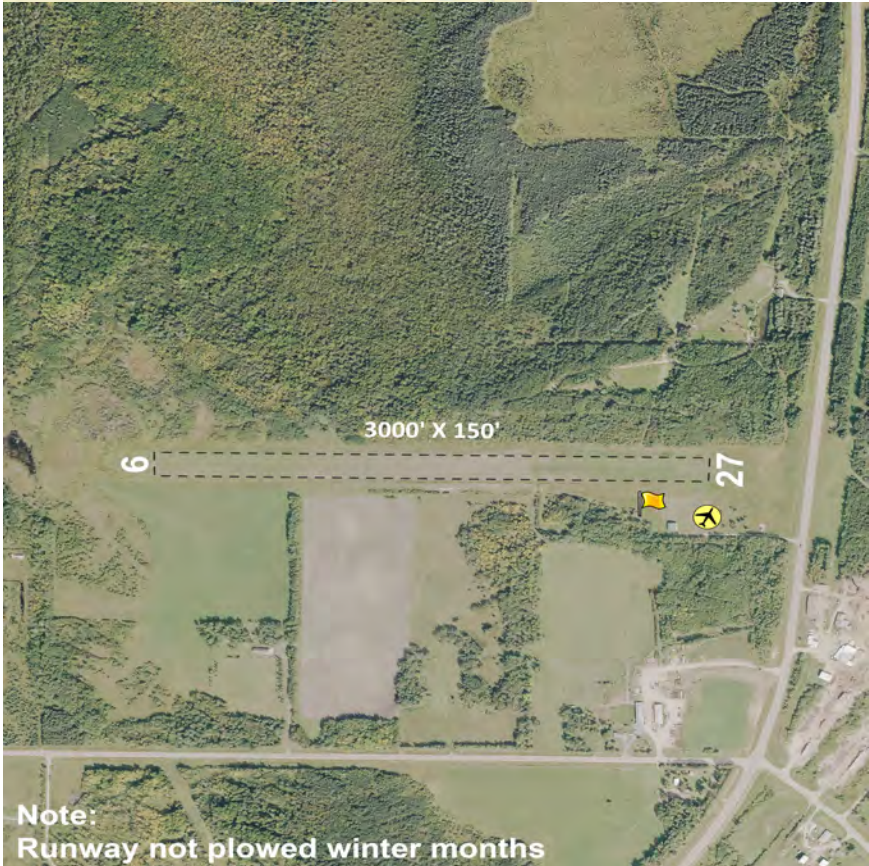
- Airport Manager:** Mike Fort
lttlfork@hotmail.com
218-278-6710
- Contact Person:** Holly Hoy
cityadministrator@littleforkmn.gov
218-278-6710
- AWOS/ASOS:** None
- MnWAS Loc/Hrs:** None
- Attended:** Unattended
- Available Fuel:** None
- Available FBO(s):** None
- Businesses:** None
- Transportation:** Arrowhead Transit - www.arrowheadtransit.com
- Food Services:** None
- Dining:** Jackpine Savage Grill - 218-278-4889 - 1½ miles; Littlefork Muni - 218-278-6672 - 1½ miles
- Lodging:** Hometown Motel - 218-278-4788 - 1½ miles
- Airport Events:** None
- Airport Camping:** No
- Campgrounds:** Lofgren Park - 1½ miles
- Local Attractions:** Golfing in International Falls - 19 miles; Disc golf at Lofgren Park; Littlefork River; Fishing; Hunting; Hiking; ATV trails
- Comments:** Runway closed winter months except for ski planes. Call ahead for conditions. Driveway plowed during winter.

Field Elev: 1145' TPA: 2145' (1000' AGL)

Littlefork - 13Y



SEC.CH: TWIN CITIES
LAT: 48-24-59.800N
LONG: 093-35-10.580W
Approaches: Visual Only
COMM: 122.9
CLNC DEL: 651-463-558



Note:
Runway not plowed winter months

Littlefork Municipal-Hanover Airport

Long Prairie - 14Y

18794 Elm Drive, Long Prairie, MN 56347



Airport Manager: Candace Bruder
cbruder@cityoflongprairie.com
320-732-2167

Contact Person: Candace Bruder
cbruder@cityoflongprairie.com
320-732-2167

AWOS/ASOS: 320-732-3508 - VHF 118.65

MnWAS Loc/Hrs: Arrival/Departure Building - 24 hours

Attended: Unattended

Available Fuel: None

Available FBO(s): None

Businesses: None

Transportation: Courtesy car; Rainbow Rider - www.rainbowriderbus.com

Food Services: Pop

Dining: 7 House Bar & Grill 320-533-3041; American Legion 320-732-4045; Charlotte Tavern 320-357-3080; Countryside Restaurant 320-732-2712; Dairy Queen 320-732-2776; Go Tacos 320-533-3024; Griff's Pizza 320-732-6875; Irish's Place Bar & Grill 320-732-6122; McDonalds 320-732-1006; Mi Pueblito Market & Restaurant 320-732-1912; Shady's Bar & Grill 320-732-2018; Subway 320-732-3400; Taqueria Chavez 320-533-1222; Viva Bar & Grill 320-533-3222; The Historic Rock Tavern 320-285-3576

Lodging: Budget Host - 320-732-6118 - 5 miles; Super 8 Motel - 320-732-4188 - 5 miles

Airport Events: None

Airport Camping: Yes

Campgrounds: Camp S'more Campground Long Prairie 320-732-2517; Linwood Resort & Campgrounds Osakis 320-859-2175; Head of the Lakes Resort Osakis 320-859-4252; Midway Beach Resort 800-367-2547; Birch Lake Campground & Day-Use Area 320-616-2525; Sinclair Lewis Campground Sauk Centre 320-333-9546; Saukinac Campground Bar & Grill Sauk Centre 320-352-0037; Big Sauk Resort Sauk Centre 320-352-2510

Local Attractions: Long Prairie Drive-In Theatre 320-732-3142; Long Prairie Country Club - 320-732-3312; Grey Stone Golf Club Sauk Centre, MN. 320-351-4653; Old Course Sauk Centre 320-238-8001; Lynx National Golf Course Sauk Centre 320-352-0242; Double Eagle Golf & Grille 218-738-5155; Lake Charlotte Park; Riverside Park; Museums (Todd County 320-533-1447 & Christie House 320-491-5033); Veteran's Memorial Wall

Comments: People are welcome to fly-in to camp, bathroom facility in the Pilot's lounge; Pilot's lounge is open 24 hours. Pilot's lounge has a kitchen area, and a living room area with a table and recliners. There is a grill & picnic table outside near the Pilot's lounge. Runway is plowed all winter. Also known for the lowest aviation fuel prices around.

Field Elev: 1332' TPA: 2332' (1000' AGL)

Long Prairie - 14Y



SEC.CH: TWIN CITIES
LAT: 45-53-53.700N
LONG: 094-52-25.900W
Approaches: RNAV
COMM: 122.9 (L)
WX: VHF 118.65
CTR: 126.1 MSP
CLNC DEL: 651-463-558



Notes:
Pilot controlled lighting -
see A/FD for details

Long Prairie Airport (Todd Field)

Longville - XVG

5220 State Highway 84, Longville, MN 56655



- Airport Manager:** Christina Herheim
cityoflongville@gmail.com
218-363-2022
- Contact Person:** Christina Herheim
cityoflongville@gmail.com
218-363-2022
- AWOS/ASOS:** 218-363-3347 - VHF 118.275
- MnWAS Loc/Hrs:** Arrival/Departure Building - 24 hours
- Attended:** Unattended
- Available Fuel:** 100 Low-Lead Gasoline (100 LL) Available 24/7, self serve - Credit card reader
- Available FBO(s):** None
- Businesses:** Westermeyer Holdings LLC - 612-812-1614
- Transportation:** Courtesy car available by reservation. 48 hour advance notice required Nov 1 to May 1.
- Food Services:** None
- Dining:** Patrick's Fine Dining - 218-363-2995 - ¾ mile; Frosty's Ice Cream & Pizza - 218-363-2299 - ½ mile (seasonal); Dockside Bar - 218-363-2565 - ½ mile; Common Grounds Coffeehouse - 218-363-2292 - ½ mile; The Woodpile - 218-308-9663 - 1/2 Mile (seasonal)
- Lodging:** Longville Inn - 218-363-2400 - ½ mile; Long Birch Lodge - 218-363-2371 - ½ mile; Camp Of My Dreams (B&B) - 218-363-2507 - ¼ mile
- Airport Events:** Fly-In Pancake Breakfast - first Sunday in August
- Airport Camping:** Yes
- Campgrounds:** Longville Campground - 1¼ miles
- Local Attractions:** Woman Lake chain of lakes; Turtle Races; see www.longville.com
- Comments:** Airport manager's hours - 8:30 AM - 3:30 PM - Mon-Fri. Longville City Hall - 218-363-2022. Cass County Sheriff's Office (non-emergency) - 218-547-1424. Time & temperature - 218-547-3535. Weather computer, Wi-Fi, restrooms & pilot lounge located in the Arrival/Departure Building 400 feet south of the beacon - entry code hint is posted on the door. GCO on 121.725. Four clicks for center, six clicks for FSS.

Fuel prices posted on AirNav.com and ForeFlight. Aviation Enthusiasts meet at 9:00 AM Saturdays - call Steve at 218-821-0779 for location.

Field Elev: 1337' TPA: 2337' (1000' AGL)

Longville - XVG



SEC.CH: TWIN CITIES
LAT: 46-59-29.839N
LONG: 094-12-00.906W
Approaches: RNAV 13
RNAV 31
COMM: 122.9 (L)
WX: VHF 118.275
CTR: 118.05 MSP
GCO: 121.725
CLNC DEL: 651-463-5588



Longville Municipal Airport

Luverne - LYV

www.cityofluverne.org

941 South Highway 75, Luverne, MN 56156



- Airport Manager:** Ben Baum
tailwindsair@gmail.com
507-283-5041
- Contact Person:** Ben Baum
tailwindsair@gmail.com
605-413-5028
- AWOS/ASOS:** 507-283-5027 - VHF 119.825
- MnWAS Loc/Hrs:** Arrival/Departure Building - 24 hours
- Attended:** All/Monday-Friday/0800-1700
- Available Fuel:** Jet A Available 24/7, Credit card reader 24/7;
100 Low-Lead Gasoline (100 LL) Available 24/7, Credit card reader 24/7
- Available FBO(s):** Sierra Delta Aviation LLC
- Businesses:** Tailwinds Aircraft Services LLC - 605-413-5028; Agrimax Aviation Inc - LYV - 218-891-2211; Dakota Air Spray LLC - (LYV) - 605-352-5718
- Transportation:** Courtesy car; Herman Motors - 507-283-4427; OK Taxi - 507-227-9591; United Community Transit - 507-283-5058
- Food Services:** Vending
- Dining:** 75 Diner - 507-449-8334 - 1½ miles; Howling Dog Saloon - 507-283-4698 - 1½ miles; Sterling's Cafe & Grille - 507-449-0220 - 2.4 miles; Pizza Ranch - 507-283-2379 - 2½ miles; Wildflower's Coffee Boutique - 507-449-6166 - 2½ miles; The Bean - 507-449-0294 - 2 miles; All 1 mile: McDonald's; Subway; Taco Johns
- Lodging:** Super 8 Motel - 507-283-9541 - 1 mile; Grand Stay Hotel & Suites - 507-449-4949 - 1.4 miles; Econo Lodge - 507-283-7189 - 1.6 miles; Cozy Rest - 507-283-4461 - 2 miles; Hillcrest - 507-283-2363 - 3 miles
- Airport Events:** Annual Fly-In - August
- Airport Camping:** Yes
- Campgrounds:** Blue Mound State Park - 507-283-1307 - 5½ miles; Luverne Campground - 507-920-6998 - 2½ miles; River Road Campground - 507-935-5384 - 3½ miles
- Local Attractions:** Luverne Country Club Golf Course; Blue Mound State Park 507-283-1307; Buffalo Days - first weekend in June; Rock County Fair - last week in July; Tri-State Band Festival - last Saturday in September; Farmers Market - Summers - every Thursday - 4-7 PM; Take 16 Brewing Co; Verne Drive-In Theatre; Palace Theatre
- Comments:** Aircraft storage; pilot lounge open 24 hours; parachuting weekends & holidays

Field Elev: 1435' TPA: 2435' (1000' AGL)

Luverne - LYV



SEC.CH: OMAHA
LAT: 43-37-14.890N
LONG: 096-13-07.105W
Approaches: RNAV
COMM: 122.7 (L)
WX: VHF 119.825
APP: 125.8 FSD
CTR: 132.05 MSP
CLNC DEL: 651-463-558



Luverne Municipal Airport (Quentin Aanenson Field)

Madison - DXX

2240 - 231st Avenue, Madison, MN 56256



Airport Manager: Michael Dahle
mike@dahleandolsonrealty.com
320-333-9300

Contact Person: Michael Dahle
mike@dahleandolsonrealty.com
320-333-9300

AWOS/ASOS: 320-598-3863 - VHF 118.975

MnWAS Loc/Hrs: Arrival/Departure Building

Attended: Unattended

Available Fuel: 100 Low-Lead Gasoline (100 LL), Credit card reader 24/7

Available FBO(s): None

Businesses: None

Transportation: Courtesy car; Prairie 5 Rides - www.prairiefive.org

Food Services: None

Dining: DeToy's - 320-598-3886 - 2 miles; The Sticks Bar and Grill - 2 miles; Dairy Queen - 320-598-3858 - 2 miles; Pantry Cafe - 320-598-3377 - 2 miles

Lodging: Lou's Lodge - 320-598-7518 - 3 miles

Airport Events: None

Airport Camping: Yes

Campgrounds: Lac Qui Parle State Park - 15 miles

Local Attractions: Madison Country Club - 2 miles; Stock car racing - Saturdays during the Summer; County Fair - second weekend in September; Octoberfest - second week in October

Comments: Runway 9/27 not plowed winter months

Field Elev: 1082' TPA: 1880' (797' AGL)

Madison - DXX



SEC.CH: TWIN CITIES
LAT: 44-59-11.167N
LONG: 096-10-40.294W
Approaches: RNAV
COMM: 122.8 (L)
WX: VHF 118.975
CTR: 128.5 MSP
RCO FSS: 122.3
CLNC DEL: 651-463-558



Notes:
Pilot controlled lighting -
see A/FD for details

Runway 9/27 not plowed
winter months

Madison-Lac Qui Parle County Airport

Mahnomen - 3N8

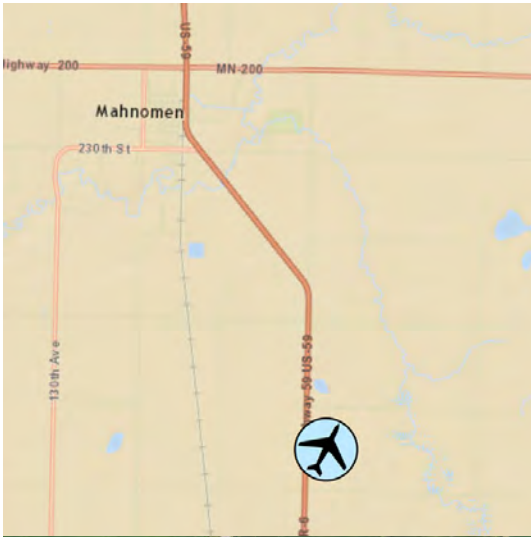
2662 Highway 59, Mahnomen, MN 56557



- Airport Manager:** Bill Nelson
218-280-1585
- Contact Person:** Jon Large
jon.large@co.mahnomen.mn.us
218-935-2296
- AWOS/ASOS:** 218-936-2507 - VHF 121.125
- MnWAS Loc/Hrs:** Arrival/Departure Building - 24 hours
- Attended:** Unattended
- Available Fuel:** None
- Available FBO(s):** None
- Businesses:** None
- Transportation:** Courtesy car; T.H.E. Bus - 218-935-2560 - M-F 8:00am - 4:30pm; Tri-Valley Heartland Express - 218-683-5132
- Food Services:** None
- Dining:** Shooting Star Casino - 800-453-STAR - 4 miles; Red Apple Cafe - 218-935-9918 - 4½ miles; Pappy's Cafe and Pizzeria - 218-473-2700 - 5 miles; Pinehurst Resort Dining Room - 218-935-5745 - 16 miles; Hilltop Supper Club - 218-473-2652 - 13 miles
- Lodging:** Shooting Star Casino - 800-453-STAR - 4 miles; Pinehurst Resort - 218-935-5745 - 16 miles
- Airport Events:** Fly in - August - contact airport for details
- Airport Camping:** Yes
- Campgrounds:** R.V. camping at casino; Camping at fairgrounds
- Local Attractions:** Mahnomen Country Club - 218-935-5188 - 5 miles; indoor swimming pool & tennis court at school and at the Casino; many resorts around the Mahnomen area; Golden Eagle Bingo - 218-935-5385; Shooting Star Casino - 800-453-STAR; Gateway to Itasca State Park
- Comments:** The Casino will pick up at the airport 8:00am to 11:30pm, 7 days a week, call in advance - use phone in the airport office & call 218-935-2711. Door Code 1229. Runway 9/27 will not be plowed/maintained in the winter months, but it can be used for ski flying if conditions allow.

Field Elev: 1246' TPA: 2246' (1000' AGL)

Mahnomen - 3N8



SEC.CH: TWIN CITIES
LAT: 47-15-35.858N
LONG: 095-55-41.152W
Approaches: RNAV
COMM: 122.9 (L)
WX: VHF 121.125
CTR: 127.35 MSP
CLNC DEL: 651-463-558



Notes:
Pilot controlled lighting -
see A/FD for details

Runway 9/27 not plowed
during winter months

Mahnomen County Airport

Mankato - MKT

www.mankatomn.gov

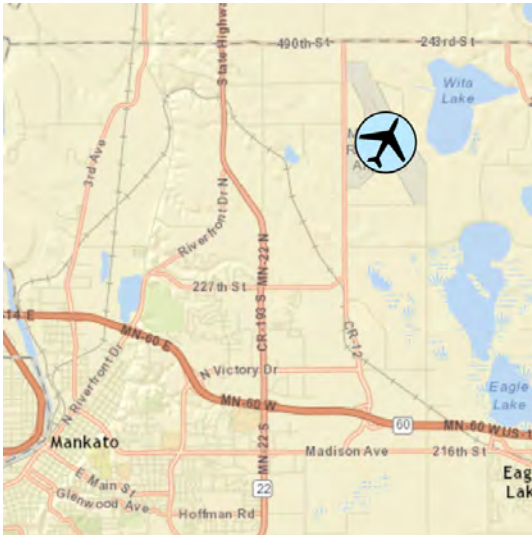
3030 Airport Road N, Mankato, MN 56001



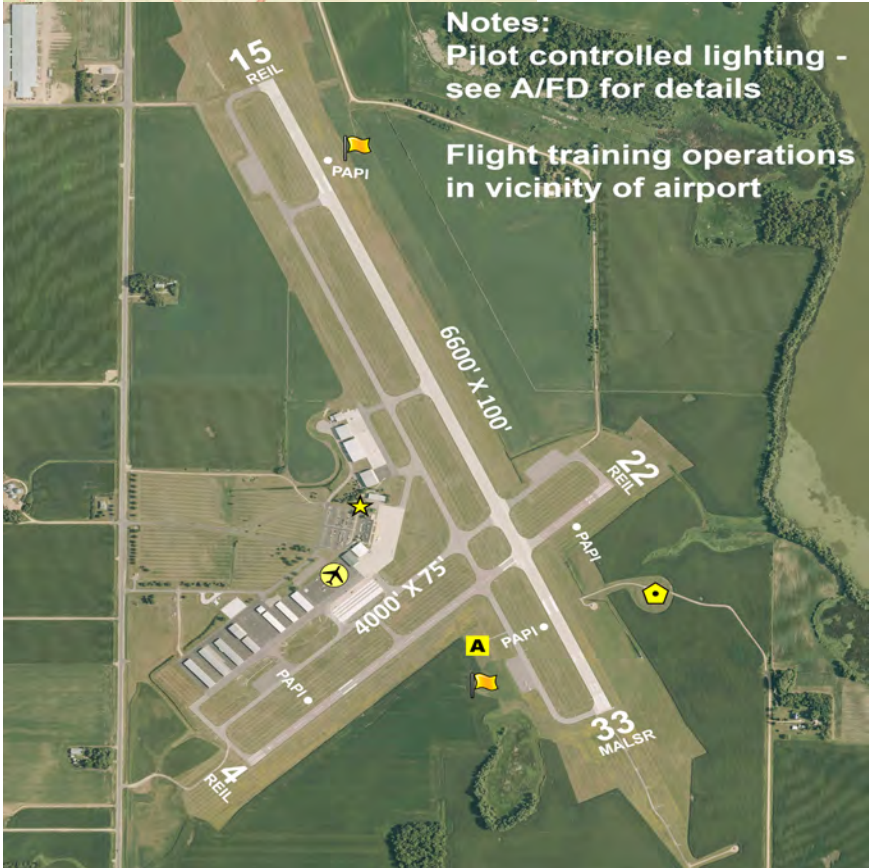
- Airport Manager:** Jeff Johnson
jjohnson@mankatomn.gov
507-387-8640
- Contact Person:** Joe Grabianowski
jgrab@mankatomn.gov
507-380-3880
- AWOS/ASOS:** 507-625-3726 - VHF 118.175
- MnWAS Loc/Hrs:** Arrival/Departure Building - 24 hours
- Attended:** All/Mon-Fri/0700-2000,
- Available Fuel:** Jet A Available 24/7, After Hours call;
100 Low-Lead Gasoline (100 LL) Available 24/7, 24 hour availability with credit card
- Available FBO(s):** North Star Aviation Inc - 507-625-6006 - 122.725 - bstiernagle@flymankato.com - www.flymankato.com
- Businesses:** North Star Aviation - <https://www.flymankato.com>-- 507-625-6006; Swan Lake Aviation; Minnesota State University Mankato; Advanced Aircraft; MV Aviation; Ace Aviation; Kato Aviation; Blue Lakes Aviation
- Transportation:** Courtesy Car; Enterprise Rent-a-Car - 507-388-8865; WS Transportation - 507-420-4503; Blue Earth Taxi - 507-388-2227; TRUE Transit - 800-560-1575
- Food Services:** Vending machines; catering
- Dining:** greatermankato.com/stay-enjoy/food-drink/
- Lodging:** greatermankato.com/stay-enjoy/hotels-accommodations/
- Airport Events:** EAA Fly-In Breakfast - third Sunday in August
- Airport Camping:** No
- Campgrounds:** Land of Memories Park; Minneopa State Park; Sawmill Campgrounds; Bray Park; Shady Oaks Campground; Sakatah Trail Campground
- Local Attractions:** Welcome to Greater Mankato where you can find adventure, delicious dining, fun entertainment and rich cultural experiences throughout all four seasons
<https://greatermankato.com/visitor-guide/>.
- Comments:** Overnight hangar space available. Intensive flight training.

Field Elev: 1021' TPA: 2000' (979' AGL)

Mankato - MKT



SEC.CH: OMAHA
LAT: 44-13-22.002N
LONG: 093-55-09.462W
Approaches: ILS VOR
RNAV
COMM: 122.725 (L)
WX: VHF 118.175
CTR: 135.0 MSP



Notes:
Pilot controlled lighting -
see A/FD for details
Flight training operations
in vicinity of airport

Mankato Regional Airport

Maple Lake - MGG

4745 County Road 37 NW, Maple Lake, MN 55358-2872



- Airport Manager:** Andrew Johnson
andrew.johnson@ci.maple-lake.mn.us
612-490-8465
- Contact Person:** Andrew Johnson
andrew.johnson@ci.maple-lake.mn.us
612-490-8465
- AWOS/ASOS:** 320-963-3300 - VHF 128.325
- MnWAS Loc/Hrs:** Arrival/Departure Building
- Attended:** Unattended
- Available Fuel:** 100 Low-Lead Gasoline (100 LL) Available 24/7, Credit card reader
- Available FBO(s):** None
- Businesses:** Eagle Eye Photography LLC - 612-229-5027 - www.blimpguy.com
- Transportation:** Courtesy car; Trailblazer Transit - 320-864-1000
- Food Services:** None
- Dining:** Madigan's Pub & Grill, Inc. - 320-963-6660 - 1 mile; The V by HH - 320-963-3405 - 1 mile; Americal Legion Club 131 - 320-963-3911 - 1 mile; Maple Lake Bar & Grill - 320-963-5555 - 1 mile; Spooky Brew Coffeehouse - 320-963-2633 - 1 mile
- Lodging:** Country Inn & Suites by Radisson, Buffalo - 651-461-4954 - 8 miles; Budget Host, Buffalo - 763-682-5930 - 8 miles; Americas Best Value Inn, Annandale - 800-634-3444 - 7 miles
- Airport Events:** Fly-In - first Sunday after Labor Day
- Airport Camping:** Yes
- Campgrounds:** Schroeder Regional Park & Campground, Annandale - 320-274-8870 - 8 miles; Maple Hill Resort, South Haven - 507-273-0858 - 11 miles
- Local Attractions:** Albion Ridges Golf Course, Annandale - 320-963-5500 - 6 miles; Whispering Pines Golf Course, Annandale - 320-274-8721 - 8 miles; Kings 46 Wine Bar - 320-401-1401 - 1 mile; Maple Lake Beach & Public Access, Hwy 55 Maple Lake - 1 mile; St. Patrick's Day annual city festival; Makers & Growers, one Sunday May - October city festival. For more information visit these websites: Maple Lake Chamber of Commerce www.maplelakechamber.com. City of Maple Lake - www.ci.mpale-lake.mn.us
- Comments:** None

Field Elev: 1028' TPA: 2028' (1000' AGL)

Maple Lake - MGG



SEC.CH: TWIN CITIES
LAT: 45-14-09.574N
LONG: 093-59-08.120W
Approaches: VOR
COMM: 122.8
WX: VHF 128.325
APP: 126.5 MSP
CLNC DEL: 612-726-908



Maple Lake Municipal Airport (Bill Mavencamp Sr. Field)

Marshall - MML

www.charter-first.com

1650 West College Drive, Marshall, MN 56258



- Airport Manager:** Jason Anderson
Jason.Anderson@ci.marshall.mn.us
507-537-6673
- Contact Person:** Midwest Aviation
info@charter-first.com
507-532-3164
- AWOS/ASOS:** 507-532-5269 - VHF 120.15
- MnWAS Loc/Hrs:** Arrival/Departure Building - 24 hours
- Attended:** All/Mon-Thu/0800-1700
- Available Fuel:** Jet A Available 24/7, 24 hour availability with credit card;
100 Low-Lead Gasoline (100 LL) Available 24/7, 24 hour
availability with credit card
- Available FBO(s):** Midwest Aviation Div of SW Aviation Inc - 507-532-3164 - 122.8
- info@charter-first.com - www.charter-first.com
- Businesses:** Charter First - 507-337-0014 - charter-first.com; AgWerx
Aviation, Inc. - 402-374-2178; Prairie Aircraft LLC -
507-629-3536; Wingin' It LLC - 507-530-1823
- Transportation:** visitmarshallmn.com; Enterprise Rent-a-Car - 507-532-3723;
Marshall Taxi Service - 507-829-3055; United Community
Transit -507-537-7628 - unitedcapmn.org; Downtown DD -
507-828-5443
- Food Services:** Vending machines; delivery & catering
- Dining:** visitmarshallmn.com/eat
- Lodging:** visitmarshallmn.com/stay
- Airport Events:** None
- Airport Camping:** Yes
- Campgrounds:** Camden State Park - 8 miles SW of Marshall on Highway 23;
Garvin County Park - 12 miles South of Marshall on Highway 59
- Local Attractions:** Marshall Golf Club - 507-532-1622 - Holes: 18; Savanna Oaks
Golf Course - 507-532-6966 - Holes: 9; Camden State Park;
city parks/recreational facilities; visitmarshallmn.com/play
- Comments:** After hours service phone - 507-532-3164. Additional contact
phone - 507-337-3020. Additional airport manager's phone -
507-537-6706.

Field Elev: 1183' TPA: 2183' (1000' AGL)

Marshall - MML



SEC.CH: OMAHA
LAT: 44-27-00.238N
LONG: 095-49-20.425W
Approaches: ILS VOR
RNAV
COMM: 122.8 (L)
WX: VHF 120.15
CTR: 127.1 MSP
GCO: 121.725
CLNC DEL: 651-463-558



Marshall-Southwest Minnesota Regional Airport (Ryan Field)

McGregor - HZX

www.mcgregorairport.com

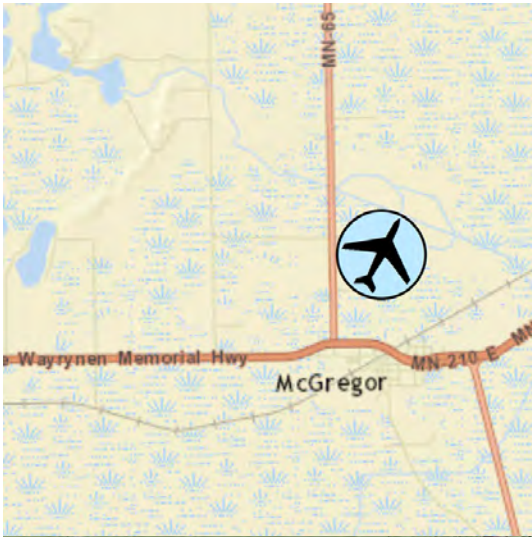
486 Industrial Drive, McGregor, MN 55760



- Airport Manager:** Jerome Carr
carrh1@icloud.com
218-768-2442
- Contact Person:** Jerome Carr
carrh1@icloud.com
218-768-2442
- AWOS/ASOS:** 218-768-2593 - VHF 119.575
- MnWAS Loc/Hrs:** Arrival/Departure Building - 24 hours
- Attended:** Unattended
- Available Fuel:** 100 Low-Lead Gasoline (100 LL) Available 24/7, Credit card, self service
- Available FBO(s):** Airport Commission
- Businesses:** None
- Transportation:** Courtesy car; Arrowhead Transit - www.arrowheadtransit.com
- Food Services:** None
- Dining:** Fireside Inn - 218-768-3818 - ¼ mile; Subway - 218-768-7827 - ½ mile; Dairy Queen - 218-768-2050 - ½ mile
- Lodging:** Crossroads Hotel - 218-768-7378 or 888-321-7378 - ½ mile
- Airport Events:** Wild Rice Days - Saturday, Labor Day weekend; Lion's Corn Feed - Sunday, Labor Day weekend
- Airport Camping:** Yes
- Campgrounds:** Big Sandy Dam (Corps of Engineers); Savanna Portage State Park; Larson's Barn Campground; Eagle Point Resort; Aitkin Lake Resort
- Local Attractions:** Minnesota National Golf Course - 9 miles North on Highway 65; Wild Rice Days - Saturday, Labor Day weekend; Lion's Corn Feed - Sunday, Labor Day weekend; Rice Lake National Wildlife Refuge; Savanna Portage State Park; Mississippi River - Big Sandy Dam (Corps of Engineers)
- Comments:** McGregor is located close to lakes, with 4 seasons of outdoor recreation. Fishing, hunting & snowmobiling are important activities. Airport manager's Fax - 218-768-2717

Field Elev: 1228' TPA: 2228' (1000' AGL)

McGregor - HZX



SEC.CH: TWIN CITIES
LAT: 46-37-07.670N
LONG: 093-18-35.320W
Approaches: RNAV
COMM: 122.9 (L)
WX: VHF 119.575
CTR: 127.9 MSP
CLNC DEL: 651-463-558



Notes:
Pilot controlled lighting -
see A/FD for details

McGregor Airport

Milaca - 18Y

10726 - 155th Street, Milaca, MN 56353-3803



- Airport Manager:** John Oldenburg
john.oldenburg.vw@gmail.com
320-267-6898
- Contact Person:** Gary Kirkeby
320-363-4055
- AWOS/ASOS:** None
- MnWAS Loc/Hrs:** Arrival/Departure Building - 24 hours
- Attended:** Unattended
- Available Fuel:** 100 Low-Lead Gasoline (100 LL) Available 24/7, Credit card reader
- Available FBO(s):** None
- Businesses:** None
- Transportation:** Courtesy car; Timber Trails - 320-364-1350
- Food Services:** None
- Dining:** Subway - 320-983-3346 - 1 mile; Hardee's of Milaca - 320-983-3040 - 1 mile; Dairy Queen - 320-983-3451 - 1 mile; Hobnett's Pizza - 320-983-3908 - 1½ miles; Jiggers Grill & Bar - 320-982-6283 - 1½ miles; Blue Moon Saloon - 320-983-3892 - 1 mile
- Lodging:** Road Way Hotel - 320-983-2660 - 1 mile
- Airport Events:** Fly-In Breakfast - first Sunday after Oshkosh/EAA Annual Convention
- Airport Camping:** Yes
- Campgrounds:** Recreation Park - 320-983-3141 - 2 miles
- Local Attractions:** Milaca Golf Club - 320-983-2110; Rum River; 4 parks; 14 miles of hiking, biking & ski trails; Museum - 320-982-1212; Cross Country Mega Meet
- Comments:** Wi-Fi, patio, picnic tables available at Arrival/Departure Building; Plane Wash Station

Field Elev: 1100' TPA: 2100' (1000' AGL)

Milaca - 18Y



SEC.CH: TWIN CITIES
LAT: 45-46-20.873N
LONG: 093-37-55.864W
Approaches: Visual Only
COMM: 122.9
CLNC DEL: 651-463-558



Note:
Runway lighted dusk to dawn

Milaca Municipal Airport

Minneapolis - LVN

www.metroairports.org

8140 - 220th Street West, Lakeville, MN 55044



- Airport Manager:** Sam Seafeldt
sam.seafeldt@mspmac.org
612-726-8410
- Contact Person:** Sam Seafeldt
sam.seafeldt@mspmac.org
612-726-8410
- AWOS/ASOS:** 952-469-5850 - VHF 118.0
- MnWAS Loc/Hrs:** See FBOs
- Attended:** All/Mon-Fri/0800-1800,
- Available Fuel:** Jet A Available 24/7; Jet A truck available (call-out service);
100 Low-Lead Gasoline (100 LL) Available 24/7, Credit card reader
- Available FBO(s):** Aloft Aviation - 952-469-4414 - 123.0 -
Accounting@aloft-aviation.com
- Businesses:** Aloft Aviation - 952-469-4414 - aloft-aviation.com
- Transportation:** Courtesy car; rental car; taxi; Metro Transit -
www.metrotransit.org/home
- Food Services:** Candy vending machines
- Dining:** Buckboard - 1½ miles; McDonald's - 3 miles; Subway - 3 miles;
Babe's Bar & Grill - 2 miles; Harry's Café - 3 miles
- Lodging:** Super 8 Motel - 952-469-1134; Holiday Inn - 952-435-2100;
Fairfield Inn - 952-435-2887; Comfort Inn - 952-898-3700
- Airport Events:** Airlake Aviation Days - July - Warbirds on display - call for details
- Airport Camping:** No
- Campgrounds:** Fish Lake Acres - 952-492-3593
- Local Attractions:** Fountain Valley Golf Course - 4 miles; Crystal Lake Golf Club -
952-432-6566; Heritage Links Golf Club - 952-440-4653;
Brackett's Crossing Country Club - 952-435-7600; Mall of America - www.mallofamerica.com - 952-883-8800; Minnesota Zoo - www.mnzoo.com - 952-431-9500; Valley Fair Amusement Park - www.valleyfair.com - 952-445-6500; Minnesota Air National Guard Museum at MSP - 612-713-2523 - www.mnangmuseum.org
- Comments:** Noise Abatement Best Practices in effect. Fly Neighborly Guide and ForeFlight content available at <https://metroairports.org/fly-neighborly>. Hangar space available

Field Elev: 960' TPA: 1760' (800' AGL)

Minneapolis - LVN



SEC.CH: TWIN CITIES
 LAT: 44-37-40.273N
 LONG: 093-13-41.189W
 Approaches: ILS VOR
 RNAV
 COMM: 123.0 (L)
 WX: VHF 118.0
 APP: 134.7 MSP
 RCO FSS: 122.1R 115.7T
 CLNC DEL: 118.95



Notes:
 Pilot controlled lighting -
 see A/FD for details

This airport underlies the MSP
 Class B airspace

Runway 30 is calm wind runway

Minneapolis Airlake Airport

Minneapolis - ANE

www.metroairports.org

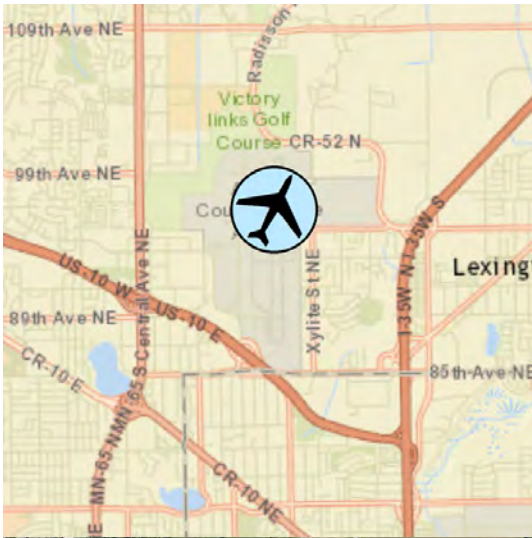
8891 Airport Road NE, Blaine, MN 55449-7100



- Airport Manager:** Philip Tiedeman
philip.tiedeman@mspmac.org
763-717-0001
- Contact Person:** Philip Tiedeman
philip.tiedeman@mspmac.org
763-717-0001
- AWOS/ASOS:** 763-780-9025 - VHF 120.625
- MnWAS Loc/Hrs:** See FBOs
- Attended:** All/All/All
- Available Fuel:** Jet A Available 24/7, FBO, call-out service;
100 Low-Lead Gasoline (100 LL) Available 24/7, FBO, credit card
- Available FBO(s):** Lynx FBO Twin Cities - 763-780-2802 - 129.60
Atlantic Aviation - 763-780-2802 -
anefrontdesk@atlanticaviation.com -
<https://www.atlanticaviation.com/location/ANE>
- Businesses:** Bolduc Aviation - 763-780-1185 - www.bolducaviation.com;
Twin Cities Aviation Inc - 763-784-9165 - www.tcaviation.com;
Twin Cities Flight Training Inc - 763-780-4375 -
www.twincitiesflight.com; R. C. Avionics, Inc. - 763-398-3920 -
www.rcavionics.com; Malibu Aerospace - 763-536-9553 -
www.malibu-aerospace.com; North Central Aviation, LLC -
651-295-1072; MN Helicopters Inc - 763-639-4986 -
<https://minnesotahelicopters.com/>; ATP Flight School -
904-595-7950 - <https://atpfightschool.com/>; Ho Aircraft -
612-868-2986;
- Transportation:** Car rental, car service & taxi at FBO; Metro Transit -
www.metrotransit.org/home
- Food Services:** Vending machines
- Dining:** Numerous near airport (Blaine & Mounds View)
- Lodging:** Numerous near airport
- Airport Events:** See MAC website - www.metroairports.org
- Airport Camping:** No
- Campgrounds:** None reported
- Local Attractions:** Bunker Hills; TPC - Blaine; National Youth Golf Center -
763-717-3240; National Sports Center; near other metro attractions
- Comments:** Clearance Delivery 121.85 when Tower closed. Landing fee applies to Jet A customers.
<https://metroairports.org/fly-neighborly>. Noise Abatement Best Practices in effect. Fly Neighborly Guide and ForeFlight content available at <https://metroairports.org/fly-neighborly>

Field Elev: 912' TPA: 1912' (1000' AGL)

Minneapolis - ANE



SEC.CH: TWIN CITIES
 LAT: 45-08-42.000N
 LONG: 093-12-41W
 Approaches: ILS VOR
 RNAV
 COMM: 132.4 TWR (L)
 WX: VHF 120.625
 GND: 121.85
 APP: 126.5 MSP
 RCO FSS: 122.55
 CLNC DEL: 121.3



Notes:
 Pilot controlled lighting -
 see A/FD for details

This airport underlies the
 MSP Class B Airspace

Tower Hours
 0700-2100 Oct-Apr
 0700-2200 May-Sep

Minneapolis Anoka County/Blaine Airport (Janes Field)

Minneapolis - MIC

www.metroairports.org

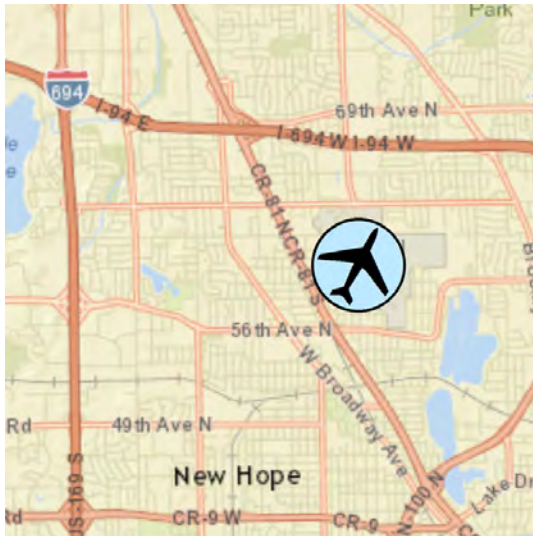
5800 Crystal Airport Road, Crystal, MN 55429-2364



- Airport Manager:** Sam Seafeldt
sam.seafeldt@mspmac.org
612-726-8410
- Contact Person:** Sam Seafeldt
sam.seafeldt@mspmac.org
612-726-8410
- AWOS/ASOS:** 763-531-2343 - VHF 124.475
- MnWAS Loc/Hrs:** None
- Attended:** All/All/0700-2100
- Available Fuel:** Jet A Available 24/7, Credit card;
100 Low-Lead Gasoline (100 LL) Available 24/7, Credit card
- Available FBO(s):** Thunderbird Aviation
- Businesses:** Thunderbird Aviation Inc (MIC) - 763-533-4162 -
www.thunderbirdaviation.com; Maxwell Aircraft Service, Inc. -
763-533-8611 - www.maxwellprops.com; North Air Care -
763-535-6468; Wentworth Aircraft - 612-722-0065; Gopher
Flying Club, Inc. - 612-850-5475 - http://gopherflyingclub.com;
Academy College - 952-851-0666 - www.academycollege.edu;
Greg Gerulis Aircraft - 763-234-5500
- Transportation:** Taxi; rentals; shuttles to some hotels; Metro Transit -
www.metrotransit.org/home
- Food Services:** Many food options within miles of the airport (Crystal, Brooklyn
Park, Brooklyn Center and Maple Grove)
- Dining:** Numerous in the area
- Lodging:** Numerous in the area - www.mpls nw.com to find hotels
- Airport Events:** Open house in June (Father's Day)
- Airport Camping:** No
- Campgrounds:** Minneapolis Northwest KOA - 763-420-2255
- Local Attractions:** Target Center; Target Field; Arbor Lakes shopping & dining;
Coon Rapids Dam Regional Park; Visit www.mpls nw.com to
view lodging information, dining, local attractions and other area
information.
- Comments:** Control Tower - 120.7; Ground Control - 121.6; ATIS - 124.475.
Use caution for close proximity of parallel runways. Runway
06R/24L closed Nov-Apr. Runway 14/32 - 500' overrun on
either end not available for takeoffs. Noise Abatement Best
Practices in effect. Fly Neighborly Guide and ForeFlight content
available at <https://metroairports.org/fly-neighborly>

Field Elev: 869' TPA: 1869' (1000' AGL)

Minneapolis - MIC



SEC.CH: TWIN CITIES
 LAT: 45-03-43.150N
 LONG: 093-21-14.175W
 Approaches: RNAV
 COMM: 120.7 TWR (L)
 WX: VHF 124.475
 ATIS: 124.475
 GND: 121.6
 APP: 126.5 MSP
 CLNC DEL: 121.6



Notes:
 Tower Hours: 0700-2100 Oct 1- Apr30
 0700-2200 May 1- Sept 30
 Pilot controlled lighting when tower closed - see A/FD for Details
 Runway 8/26 closed November-April
 Groomed for ski planes - call ahead
 This airport underlies MSP Class B airspace
 Hot spots present at this airport - see A/FD for details
 Night Time Noise Abatement - Procedures and Pilot Guide:
www.macnoise.com/pilots

Minneapolis Crystal Airport

Minneapolis - FCM

www.metroairports.org

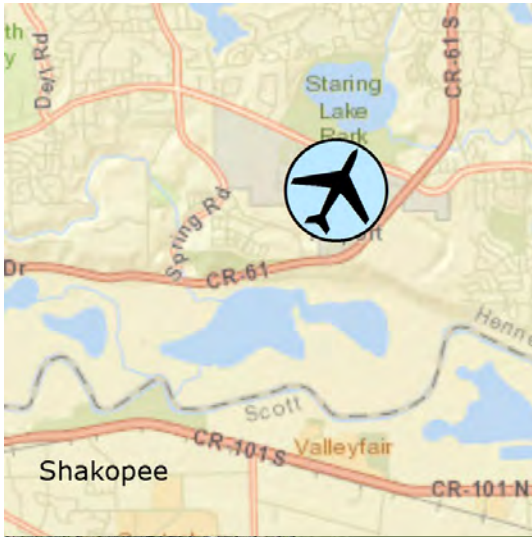
10100 Flying Cloud Drive, Eden Prairie, MN 55347-4016



- Airport Manager:** Rob Dockry
robert.dockry@mspmac.org
952-944-1035
- Contact Person:** Rob Dockry
robert.dockry@mspmac.org
952-944-1035
- AWOS/ASOS:** 952-941-4156 - VHF 124.9
- MnWAS Loc/Hrs:** See FBOs
- Attended:** All/All/All
- Available Fuel:** Jet A Available 24/7, FBO, call-out service;
100 Low-Lead Gasoline (100 LL) Available 24/7, FBO, Credit Card
- Available FBO(s):** Elliott Aviation of Minneapolis, LLC - 952-395-1528 -
glambert@elliottaviation.com - www.elliottaviation.com
Thunderbird Aviation Inc (FCM) - 952-941-1212 - 130.05 -
ngo@thunderbirdaviation.com - www.thunderbirdaviation.com
AV8 Flight School - 952-944-2628 - george@av8flight.com -
www.av8flight.com
Premier Jet Center - 952-641-2020 - 130.625 -
mlawrence@flypremierjet.com - www.flypremierjet.com
- Businesses:** Executive Aviation - 952-943-1519 - www.executive-
aviation.com; Elliott Aviation of Minneapolis, LLC -
952-395-1528 - www.elliottaviation.com; Modern Avionics -
952-941-2783 - www.modernavionics.com; Inflight Pilot
Training - 952-698-3000 - www.inflightpilottraining.com;
Aviation Charter, Inc. - 952-943-1519; AV8 Flight School,
952-944-2628 - https://www.av8flight.com/; Citadel Aircraft
Maintenance LLC - 952-300-0944 - www.inflightaircraft.com;
Thunderbird Aviation, 952-941-1212 -
https://thunderbirdaviation.com/; Academy College -
952-851-0666 - www.academycollege.edu; FlyWise Aviation
LLC - 612-290-7415 - www.flywiseaviation.com; ATP USA Inc -
904-595-7979 - https://atpflightschool.com/; David Aircraft
Sales Inc - 612-382-7733; Executive Sales And Leasing -
612-619-5782 - www.flight-resource.com; Exclusive Aircraft
Sales - 651-450-6200 - www.exclusiveaviation.com;
- Transportation:** Courtesy car & rentals at InFlight Aviation, Thunderbird Aviation, &
Premier Jet Center; taxis; Metro Transit - www.metrotransit.org/home
- Food Services:** Vending machines
- Dining:** Numerous options near airport
- Lodging:** Contact FBOs
- Airport Events:** Wings of the North Air Fair: See www.wotn.org; Girls in Aviation
Day: See https://www.wai.org/giad
- Airport Camping:** No
- Campgrounds:** None reported
- Local Attractions:** Golf Courses; ValleyFair; Mystic Lake Casino; Canterbury
Downs; Mall of America; Eden Prairie Mall
- Comments:** Noise Abatement Best Practices in effect. Fly Neighborly Guide
and ForeFlight content available at
https://metroairports.org/fly-neighborly

Field Elev: 906' TPA: 1906' (1000' AGL)

Minneapolis - FCM



SEC.CH: TWIN CITIES
 LAT: 44-49-38.068N
 LONG: 093-27-30.900W
 Approaches: ILS VOR
 VOR-DME RNAV LOC
 COMM: 119.15 TWR (L)
 WX: VHF 124.9
 ATIS: 124.9
 GND: 121.7
 APP: 134.7 MSP
 CLNC DEL: 121.7



Minneapolis Flying Cloud Airport

Minneapolis - MSP

www.msppairport.org

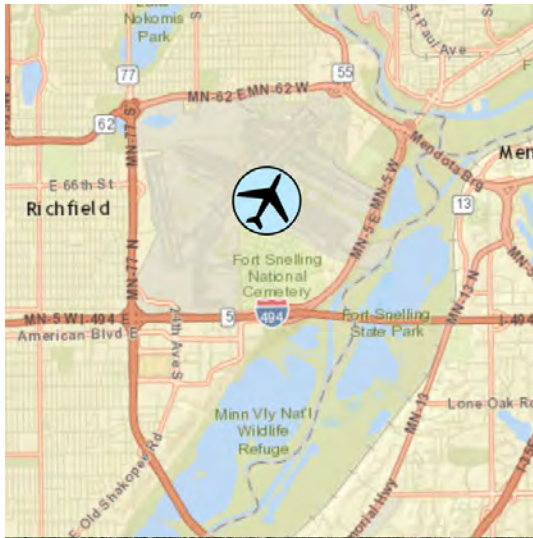
6040 28th Ave S, Minneapolis, MN 55450-2799



- Airport Manager:** Joe Harris
joe.harris@msppmac.org
612-726-8135
- Contact Person:** 24/7 Airside Operations
airsidedutymanagers@msppmac.org
612-726-5111
- AWOS/ASOS:** 218-203-0160 - 135.35 (A) 120.8 (D)
- MnWAS Loc/Hrs:** See FBO
- Attended:** All/All/All
- Available Fuel:** Jet A Available 24/7, FBO;
100 Low-Lead Gasoline (100 LL) Available 24/7, FBO;
Jet A++
- Available FBO(s):** Signature Flight Support - 612-726-5700,
www.signatureaviation.com
- Businesses:** Swissport (Fuel) - 612-726-5533; Wilmington Trust Company
Solely as Owner Trustee - 612-656-0375; Bank of America NA -
612-656-0375; West Star Aviation - 612-727-1285 -
www.weststaraviation.com
- Transportation:** Light Rail & Inter-Terminal Shuttle; Bus (Metro Transit, SW
Transit, MVTA); Taxis; Rideshare (Uber, Lyft); Car rental; limo;
various shuttles
- Food Services:** Restaurants; snack bars
- Dining:** Within airport
- Lodging:** InterContinental - 612-725-0500 - on airport; Multiple on Hwy
494 - 1½ miles
- Airport Events:** None
- Airport Camping:** No
- Campgrounds:** None
- Local Attractions:** Mall of America; Historic Fort Snelling; Ordway Theater;
Orpheum Theater; Orchestra Hall; Walker Art Center;
Minnesota History Centers; Science Museum of Minnesota; US
Bank Stadium; Target Field; Target Center; Grand Casino
Arena; Allianz Field; University of Minnesota
- Comments:** Control Tower (24/7); Local: 126.7 (S), 123.95 (N), or 123.675
(W); D-ATIS : 120.8, 135.35 (D), 239.275 (A); Clearance
Delivery: 133.2; Ground - 121.9 (S), 121.8 (N) or 127.925 (W);
U.S. Customs: 612-727-3415 (T1) 612-725-3689 (T2); Metering
- 133.575; Scheduled Air Service; ASDE-X in use; ARFF Index
E; Terminal 2 Ops Ramp Control 122.95

Field Elev: 842' TPA: 1842' (1000' AGL)

Minneapolis - MSP



SEC.CH: TWIN CITIES
 LAT: 44-52-49.969N
 LONG: 093-13-00.921W
 Approaches: ILS RNAV
 COMM: TWR
 WX: 135.35 (A) 120.8 (D)
 RCO FSS: 122.3
 CLNC DEL: 133.2



Notes:
 Hot spots present at this airport - see A/FD for details
 Tower open 24 hours

Minneapolis-St. Paul International (Wold Chamberlain)

Montevideo - MVE

1902 Benson Road, Montevideo, MN 56265



- Airport Manager:** Mark Borgerson
borgersonaviation@yahoo.com
320-269-4829
- Contact Person:** Mark Borgerson
borgersonaviation@yahoo.com
320-269-4829
- AWOS/ASOS:** 320-269-5830 - VHF 119.675
- MnWAS Loc/Hrs:** Arrival/Departure Building - see attendance schedule
- Attended:** All/Mon-Fri/0800-1700,
- Available Fuel:** 100 Low-Lead Gasoline (100 LL) Available 24/7, FBO, credit card
- Available FBO(s):** Borgerson Aviation - 320-269-4829 - 122.8 - borgersonaviation@yahoo.com
- Businesses:** Northstar Aerospray Inc - 320-847-2383
- Transportation:** Courtesy car; Prairie 5 Rides - www.prairiefive.org
- Food Services:** None
- Dining:** Subway - 320-269-2233 - 1¼ miles; McDonald's - 320-269-7515 - 1¼ miles; Topper's - 320-269-9401 - 1½ miles; Java River 320-321-1555 - 1½ miles; Jakes Pizza - 320-269-2115 - 1½ miles; Valentino's American Restaurant - 320-269-5106 - 1½ miles; The Rivers - 320-269-8662 - 2 miles; Duffy's Good time Saloon - 320-269-9055 - 4 miles; Table Two Twelve Chophouse - 320-321-1281 - 4 miles
- Lodging:** Viking Motel - 800-670-0777 - 1¼ miles; Grand Stay - 800-456-4000 - 1¼ miles; Monte Motel - 800-932-7498 - 1¼ miles
- Airport Events:** Annual Fly-In - June
- Airport Camping:** Yes
- Campgrounds:** Lagoon Park Campgrounds
- Local Attractions:** River Crest Golf Course - 320-321-1281; Fiesta Days - June; Pioneer Village - 320-269-7636
- Comments:** For fueling assistance call 320-226-1483

Field Elev: 1034' TPA: 2034' (1000' AGL)

Montevideo - MVE



SEC.CH: TWIN CITIES
LAT: 44-58-09.100N
LONG: 095-42-37.4
Approaches: VOR RNAV
COMM: 122.8 (L)
WX: VHF 119.675
CTR: 125.5 MSP
RCO FSS: 122.



Notes:
Pilot controlled lighting -
see A/FD for details
Runway 3/21 not plowed
winter months

Montevideo-Chippewa County Airport

Moorhead - JKJ

3309 - 70th Street South, Moorhead, MN 56547-9607



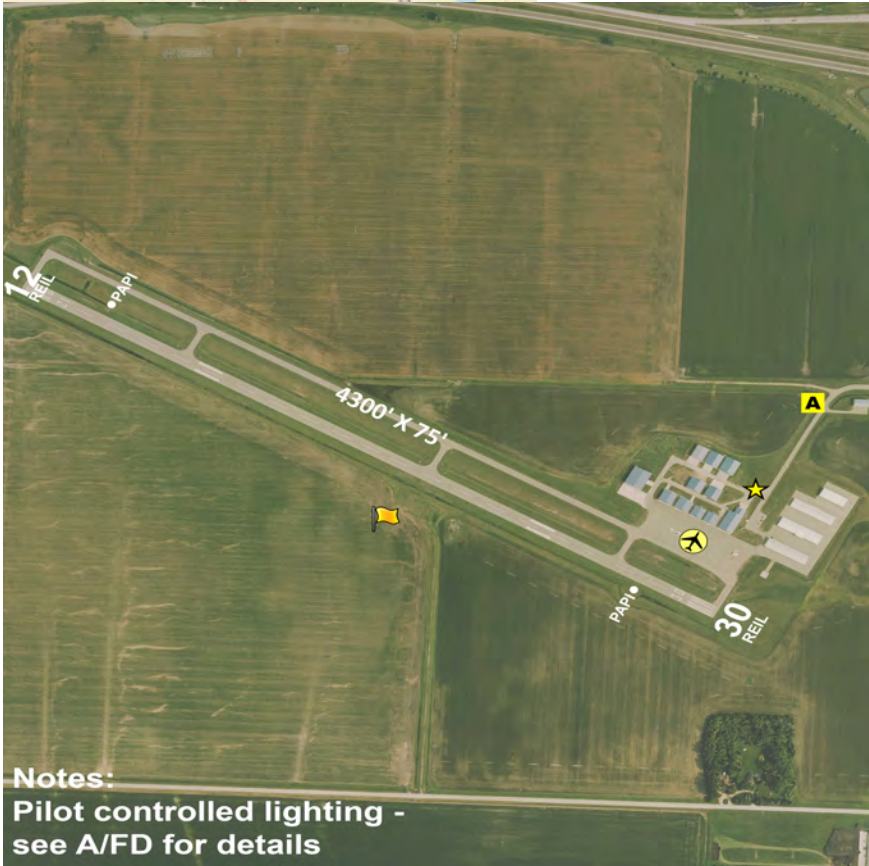
- Airport Manager:** Matt Overholt
kingaviationservices@yahoo.com
701-566-2113
- Contact Person:** Kristie Leshovsky
kristie.leshovsky@ci.moorhead.mn.us
218-299-5332
- AWOS/ASOS:** 218-287-5049 - VHF 120.0
- MnWAS Loc/Hrs:** Arrival/Departure Building - 24 hours
All/Mon-Fri/0800-1700
- Attended:**
- Available Fuel:** Jet A Available 24/7, Credit card;
100 Low-Lead Gasoline (100 LL) Available 24/7, Credit card
- Available FBO(s):** Moorhead Aviation Services - 218-443-0271
King Aviation Services - 218-287-1400 -
kingaviationservices@yahoo.com
- Businesses:** Cirrus Services Inc - 701-793-2444; Airborne Helicopters LLC -
218-784-8194; Niemi Aviation LLC - 701-371-4340
- Transportation:** Courtesy car - business hours; Uber; Doyles Yellow Checker
Cab - 218-233-1354; Moorhead Transit - 720-241-8140
- Food Services:** Vending machines; Catering
- Dining:** Moorhead restaurants - 3 miles West
- Lodging:** Economy to deluxe rooms - 3 miles West
- Airport Events:** None
- Airport Camping:** No
- Campgrounds:** None
- Local Attractions:** Florence Klingensmith wall display - Moorhead Airport; Village
Green Golf Course - 4 miles; The Meadows Golf Course - 4
miles; Moorhead Country Club & Golf Course - 4 miles;
Heritage Hjemkomst Interpretive Center; MN State University
Moorhead; Concordia College; MN State Community &
Technical College; Sports Center; Fargo/Moorhead Baseball
Team; Convention and Visitors Bureau -
www.fargomoorhead.com
- Comments:** City web site - www.cityofmoorhead.com. When Fargo
approach is closed contact Minneapolis Center 127.35. Contact
King Aviation Services (Matt 701-566-2113) for aircraft
maintenance and rental. Contact Moorhead Aviation Services
(Ryan - 218-443-0271) for avionics service, fuel sales, and
heated hangar storage.

Field Elev: 918' TPA: 1718' (800' AGL)

Moorhead - JKJ



SEC.CH: TWIN CITIES
LAT: 46-50-21.091N
LONG: 096-39-47.269W
Approaches: VOR RNAV
COMM: 123.0 (L)
WX: VHF 120.0
APP: 120.4 FAR
GCO: 121.725
CLNC DEL: 701-235-889



Notes:
Pilot controlled lighting -
see A/FD for details

Moorhead Municipal Airport (Florence Klingensmith Field)

Moose Lake - MZH

www.cloquetairport.com

4899 County Highway 61, Moose Lake, MN 55767



- Airport Manager:** Quinten Anderson
quinten.anderson@co.carlton.mn.us
218-879-4911
- Contact Person:** Randy Cichy
218-380-2469
- AWOS/ASOS:** 218-485-5199 - VHF 119.125
- MnWAS Loc/Hrs:** Arrival/Departure Building - 24 Hours
- Attended:** Unattended
- Available Fuel:** 100 Low-Lead Gasoline (100 LL) Available 24/7, Credit card reader
- Available FBO(s):** Venture North Aviation LLC - 218-451-0542 -
staff@venturenorthaviation.com -
www.venturenorthaviation.com
- Businesses:** None
- Transportation:** Arrowhead Transit - www.arrowheadtransit.com
- Food Services:** None
- Dining:** See www.mooselakechamber.com
- Lodging:** See www.mooselakechamber.com
- Airport Events:** Mid-June Fly-In
- Airport Camping:** Yes
- Campgrounds:** See www.mooselakechamber.com
- Local Attractions:** See www.mooselakechamber.com
- Comments:** Airport manager's alternate phone - 218-393-2405. Ultralight activity on airport. When Duluth approach is closed contact Minneapolis Center 127.9. Door code is 4-digit emergency frequency

Field Elev: 1076' TPA: 2076' (1000' AGL)

Moose Lake - MZH



SEC.CH: GREEN BAY
LAT: 46-25-07.000N
LONG: 092-48-17.2W
Approaches: RNAV
COMM: 122.9 (L)
WX: VHF 119.125
APP: 125.45 DLH
CLNC DEL: 218-740-595



Note:
Pilot controlled lighting -
see A/FD for details

Moose Lake-Carlton County Airport

Mora - JMR

ci.mora.mn.us

2085 Mahogany Street, Mora, MN 55051



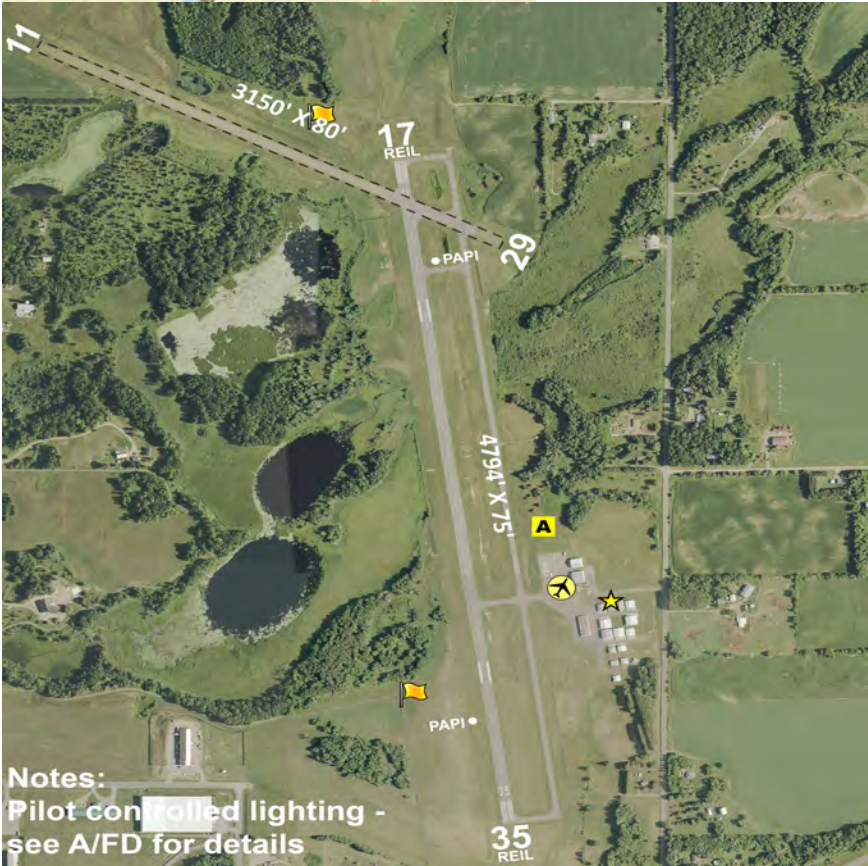
- Airport Manager:** Tim Sevcik
t.sevcik@cityofmora.com
320-674-4997
- Contact Person:** Tim Sevcik
t.sevcik@cityofmora.com
320-674-4997
- AWOS/ASOS:** 320-679-1629 - VHF 123.925
- MnWAS Loc/Hrs:** Arrival/Departure Building - 24 hours
- Attended:** Unattended
- Available Fuel:** Jet A Available 24/7, Credit card reader;
100 Low-Lead Gasoline (100 LL) Available 24/7, Credit card reader
- Available FBO(s):** None
- Businesses:** None
- Transportation:** Courtesy car - 320-674-4997; Attaboys' Taxi Service - 320-245-5355; Timber Trails - www.timbertrailstransit.com - 888-217-5222
- Food Services:** Vending machines; candy
- Dining:** Downtown (approx. 2¼ miles); Bread & Honey Pantry - 320-679-5995; Crystal Bar & Grill - 320-679-4300; Down Town Deli - 320-679-5555; Emma's Pizza - 320-679-9229; Pizza Pub - 320-679-7777; Highway 23/65 (approx. 2 - 2¼ miles); Chin's Garden - 320-679-0592; Dairy Queen - 320-679-2055; The Fish House Coffee Shop - 888-369-2326; Freddie's - 320-679-2811; Hardee's - 320-679-5974; McDonalds - 320-679-2269; Mi Tierra - 320-679-6838; Pizza Hut - 320-679-1234; Sportsmen's Café - 320-679-2322; Subway - 320-679-5589;
- Lodging:** AmericInn Motel - 320-679-5700 - 3 miles; Pine Grove Motel & Cabins - 320-679-3460 - 2¼ mile
- Airport Events:** Annual Fly-In 3rd weekend in September
- Airport Camping:** Yes
- Campgrounds:** Crow's Nest R.V. Park - 320-679-1977; Fish Lake Resort - 320-679-2117
- Local Attractions:** Spring Brook Golf Course - 320-379-2317; Victory Lanes & Sports Bar; Paradise Theatre; Kanabec History Center; Vasaloppet Ski Race; fishing & boating on various lakes; Grand Casino Hinckley; Mora Civic Center; Fish Lake Resort; Mora Aquatic Center
- Comments:** Additional contact phone - City Hall - 612-679-4515; Welia Health - Hospital: 320-679-1212, Clinic: 320-679-1313

Field Elev: 1033' TPA: 2033' (1000' AGL)

Mora - JMR



SEC.CH: TWIN CITIES
LAT: 45-53-09.950N
LONG: 093-16-18.402W
Approaches: RNAV
COMM: 122.8 (L)
WX: VHF 123.925
CTR: 121.05 MSP
CLNC DEL: 651-463-558



Notes:
Pilot controlled lighting -
see A/FD for details

Mora Municipal Airport

Morris - MOX

www.ci.morris.mn.us/airport

50725 Highway 28, Morris, MN 56267



- Airport Manager:** Thomas Kloos
airport@ci.morris.mn.us
320-589-2083
- Contact Person:** Thomas Kloos
airport@ci.morris.mn.us
320-589-2083
- AWOS/ASOS:** 320-589-1303 - VHF 118.6
- MnWAS Loc/Hrs:** Arrival/Departure Building - 24 hours
- Attended:** All/Mon-Fri/0800-1400
- Available Fuel:** Jet A Available 24/7, Credit card;
100 Low-Lead Gasoline (100 LL) Available 24/7, Credit card
- Available FBO(s):** City of Morris
- Businesses:** Jerry Hentges - 320-287-1350; Morris Electronics Inc -
320-589-1781; Meixel Aviation LLC - 320-239-2677
- Transportation:** Courtesy car - contact airport manager; Morris Public Transit -
320-589-1000 - ci.morris.mn.us/transit.php; Heartland Motors
Car Rental - 320-589-2223
- Food Services:** None
- Dining:** DeToy's Restaurant - 320-589-1222 - 2 miles; Don's Cafe -
320-589-9955 - 2 miles; Pizza Ranch - 320-589-2102 - 3 miles;
Old #1 Bar & Grill - 320-589-2270 - 3 miles; Mi Mexico -
320-585-8001 - 3 miles; Prime Steak House - 320-589-5505 - 3
miles; Several fast food restaurants
- Lodging:** Super 8 Motel - 320-589-8888 - 3 miles; Morris Motel -
320-589-1212 - 3 miles; Grand Stay - 320-585-4000 - 3 miles;
Hudson Inn - 320-589-3030 - 3 miles
- Airport Events:** Annual Fly-In event the first Saturday in June
- Airport Camping:** Yes
- Campgrounds:** Pomme de Terre Park
- Local Attractions:** Pomme de Terre Golf Club - 5 miles; North Central Soil &
Water Research Center; Stevens County Historical Society;
University of Minnesota, Morris; Prairie Pioneer Days first
Saturday in September
- Comments:** Underwing camping can be done at the airport, but there are no
camping facilities on the airport. The only facilities available are
the public restrooms in the Arrival/Departure Building. There are
no showers or grilling facilities. Arrival/Departure Building
access code: 3214. Camping available at Pomme de Terre
Park, showers & restrooms available.

Field Elev: 1136' TPA: 2136' (1000' AGL)

Morris - MOX



SEC.CH: TWIN CITIES
LAT: 45-33-59.460N
LONG: 095-58-03.490W
Approaches: VOR RNAV
COMM: 122.8 (L)
WX: VHF 118.6
CTR: 126.1 MSP
RCO FSS: 122.25
CLNC DEL: 651-463-558



Notes:
Pilot controlled lighting -
see A/FD for details

Morris Municipal Airport (Charlie Schmidt Field)

New Ulm - ULM

www.flymankato.com

1617 Highway 14 East, New Ulm, MN 56073-2331



- Airport Manager:** Rob McGregor
rmcgregor@flymankato.com
507-386-2344
- Contact Person:** Rob McGregor
rmcgregor@flymankato.com
507-386-2344
- AWOS/ASOS:** 507-359-1656 - VHF 118.325
- MnWAS Loc/Hrs:** See FBOs
- Attended:** All/Mon-Fri/0800-1600
- Available Fuel:** Jet A Available 24/7, Credit card, FBO;
100 Low-Lead Gasoline (100 LL) Available 24/7, Credit card,
FBO
- Available FBO(s):** North Star Aviation
- Businesses:** None
- Transportation:** Courtesy Car; Taxi; Brown County Heartland Express -
www.co.brown.mn.us/heartland-express-transit
- Food Services:** Contact FBO
- Dining:** Several all through town - within 2 miles
- Lodging:** 5 hotels within 2 miles
- Airport Events:** Fly-In second Sunday in September
- Airport Camping:** Yes
- Campgrounds:** Flandrau State Park; Lake Hanska County Park; Valley View
Campground
- Local Attractions:** New Ulm Country Club; Winthrop Country Club; Schells
Brewery; Oktoberfest - first & second weekend in October;
Bockfest - First Saturday in March; Glochenspiel; Herman
Monument; German Specialty Shops; Harkin Store
- Comments:** The Chamber of Commerce (www.newulm.com) has a step-on
program for tours & historical taped tours for use by visitors.

Field Elev: 1011' TPA: 2011' (1000' AGL)

New Ulm - ULM



SEC.CH: OMAHA
LAT: 44-19-06.841N
LONG: 094-30-05.377W
Approaches: RNAV
COMM: 123.0 (L)
WX: VHF 118.325
CTR: 127.1 MSP
GCO: 121.725
CLNC DEL: 651-463-558



Notes:
Pilot controlled lighting -
see A/FD for details

**Runway 4/22 closed
winter months**

New Ulm Municipal Airport

Northome - 43Y

North of town on Highway 71, Northome, MN 56661-9999



Airport Manager: Peter Bender
northome@paulbunyan.net
218-434-1743

Contact Person: Peter Bender
northome@paulbunyan.net
218-434-1743

AWOS/ASOS: None

MnWAS Loc/Hrs: None

Attended: Unattended

Available Fuel: None

Available FBO(s): None

Businesses: None

Transportation: Fisher Garage - 218-897-5249

Food Services: None

Dining: Northome Municipal Liquor Store - 218-897-9501 - 1 mile;
Shining Light Café - 218-897-9786 - 1 mile; Hwy 46 Food &
Drink - 218-897-5388 - 1 mile

Lodging: None

Airport Events: None

Airport Camping: Yes

Campgrounds: Bartlett Lake Campground - 2 miles

Local Attractions: Koochiching County Fair - mid-August; Great fishing lakes;
Farmers' market (seasonal); Craft shop (seasonal); Hiking trails;
National parks; WinterFest - Kids fishing; Derby Fall Festival

Comments: More miles of ATV and snowmobile trails than paved roads!

Field Elev: 1430' TPA: 2430' (1000' AGL)

Northome - 43Y



SEC.CH: TWIN CITIES
LAT: 47-53-29.842N
LONG: 094-15-00.802W
Approaches: Visual Only
COMM: 122.9
CLNC DEL: 651-463-558



Northome Municipal Airport

Olivia - OVL

<https://olivia.mn.us>

2725 West Lincoln Avenue, Olivia, MN 56277-1801



- Airport Manager:** Richard Sigurdson
rsigfly@gmail.com
320-979-8326
- Contact Person:** Richard Sigurdson
rsigfly@gmail.com
320-523-2186
- AWOS/ASOS:** 320-523-5924 - VHF 119.275
- MnWAS Loc/Hrs:** Arrival/Departure Building - 24 hours
- Attended:** Apr-Oct/All/0800-1700,
Nov-Mar/Mon-Fri/0800-1700,
- Available Fuel:** 100 Low-Lead Gasoline (100 LL) Available 24/7, Call after hours
- Available FBO(s):** Olivia Flying Service Inc - 320-522-2005 - 122.8 - jim@oliviaflying-service.com - www.oliviaflying-service.com
- Businesses:** Willmar Aerial Spraying Inc - 320-523-2186
- Transportation:** Courtesy car; Rental cars on request; United Community Transit - unitedcapmn.org
- Food Services:** None
- Dining:** Chatterbox Cafe - 320-523-5384 - 1 block; Max's Grill - 320-523-2833 - ¼ mile
- Lodging:** Sheep Shedde Inn - 320-523-5000 - ¼ mile
- Airport Events:** Corn Capital Days - July
- Airport Camping:** Yes
- Campgrounds:** Memorial Park - 320-523-1350 - ½ mile
- Local Attractions:** Municipal Golf Course - 320-523-2313 - 1 mile; Corn Monument; Jackpot Junction - 16 miles
- Comments:** None

Field Elev: 1076' TPA: 2076' (1000' AGL)

Olivia - OVL



SEC.CH: TWIN CITIES
LAT: 44-46-42.859N
LONG: 095-01-58.002W
Approaches: VOR-DME
RNAV
COMM: 122.8
WX: VHF 119.275
CTR: 127.1 MSP
CLNC DEL: 651-463-558



Note:
Pilot controlled lighting - see A/FD for details

Olivia Regional Airport

Orr - ORB

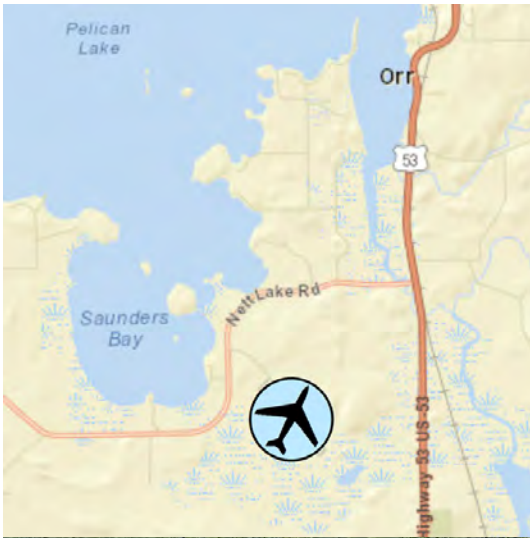
11014 Nett Lake Road, Orr, MN 55771



- Airport Manager:** Ethan Olson
orrregionalairport@yahoo.com
218-929-1458
- Contact Person:** Ethan Olson
orrregionalairport@yahoo.com
218-929-1458
- AWOS/ASOS:** 218-757-3169 - VHF 118.325
- MnWAS Loc/Hrs:** Arrival/Departure Building - 24 hours
- Attended:** Unattended
- Available Fuel:** Jet A Available 24/7, Credit card;
100 Low-Lead Gasoline (100 LL) Available 24/7, Credit card
- Available FBO(s):** None
- Businesses:** None
- Transportation:** Rides into Orr can be provided. Big Woods Transit -
888-757-1540; Arrowhead Transit - www.arrowheadtransit.com;
Local resorts will pick up at airport
- Food Services:** None
- Dining:** The Dam Supper Club - 218-757-3985 - 1 mile; Pattenn's Cafe -
218-757-3908 - 2 miles
- Lodging:** Norman's One Stop - 218-757-3291 - 2 miles; North Country
Inn - 218-757-3778 - 2 miles - will provide transportation;
Oveson's Resort and Inn - 800-860-3613 - will provide
transportation; numerous resorts & campgrounds; tourism info -
www.orrpelicanlake.com or 800-777-4690
- Airport Events:** On occasion
- Airport Camping:** Yes
- Campgrounds:** Pelican Lake - contact Voyageurs National Park; Orr Area
Tourist Center at 218-757-3288 for more information
- Local Attractions:** 3 Brothers Vermilion River Greens Golf Course - 218-993-2246
- 15 miles; Pelican Lake/Orr - fishing pier, swimming beach,
tennis courts, boat, pontoon & paddle boat rentals; Wetlands
Interpretative Boardwalk; Vince Shute Wildlife Sanctuary; Orr
Recreation and Resource Center; Vermilion River Falls;
sporting clays; Upland Bird Preserve; hunting & big game hunt;
Voyageurs National Park; Crane Lake/BWCA; Kettle Falls;
Namakan Lake; groomed cross-country ski trails & snowmobile
trails
- Comments:** Near Voyageurs National Park & BWCA. Jet A fuel is over-wing
& single-point. Hangar sites & heated hangar space is
available. Transient- heated storage and after hours contact
218-929-1482.

Field Elev: 1313' TPA: 2313' (1000' AGL)

Orr - ORB



SEC.CH: GREEN BAY
LAT: 48-0-57.319N
LONG: 092-51-21.785W
Approaches: RNAV
COMM: 122.8 (L)
WX: VHF 128.325
CTR: 120.9 MSP
GCO: 121.725
CLNC DEL: 651-463-558



Notes:
Pilot controlled lighting -
see A/FD for details

Orr Regional Airport

Ortonville - VVV

www.mnortonville.com

1200 US Highway 12, Ortonville, MN 56278



- Airport Manager:** Charleen Grossman
finance@cityofortonville.org
320-839-3428
- Contact Person:** Scott Heizenga
320-305-0951
- AWOS/ASOS:** 320-839-2363 - VHF 119.225
- MnWAS Loc/Hrs:** Arrival/Departure Building - 24 hours
- Attended:** Unattended
- Available Fuel:** Jet A Available 24/7, Credit card;
100 Low-Lead Gasoline (100 LL) Available 24/7, Credit card
- Available FBO(s):** None
- Businesses:** None
- Transportation:** Courtesy car; Prairie 5 Rides - www.prairiefive.org
- Food Services:** None
- Dining:** Lakewood Lodge Supper Club - 320-839-9972 - 2½ miles;
Berkner Pizza - 320-839-3660 - 1 mile; Headwaters Grill & Bar -
1 mile; Dairy Queen - 320-839-3605 - ½ mile; Subway -
320-839-9996 - 1 mile; Ally Cat Bowling - 320-839-7044 - 1
block
- Lodging:** Idle Spurs Inn - 320-839-2558 - ½ mile; Econo Lodge -
320-839-2414 - ½ mile
- Airport Events:** None
- Airport Camping:** Yes
- Campgrounds:** Municipal - at foot of lake; Lakeshore R.V. Park Restaurant -
<https://www.lakeshorervpark.fun>; Meadowbrook State Park
- Local Attractions:** Municipal Golf Course - Holes: 18; archery range; Big Stone
Lake; Big Stone County Museum; Big Stone National Wildlife
Refuge; municipal swimming pool; mini golf
- Comments:** None

Field Elev: 1101' TPA: 2101' (1000' AGL)

Ortonville - VVV



SEC.CH: TWIN CITIES
LAT: 45-18-16.86N
LONG: 096-25-28.59W
Approaches: RNAV
COMM: 122.8 (L)
WX: VHF 119.225
CTR: 128.5 MSP
GCO: 121.725
CLNC DEL: 651-463-558



Ortonville Municipal Airport (Martinson Field)

Owatonna - OWA

www.owatonnaairport.com

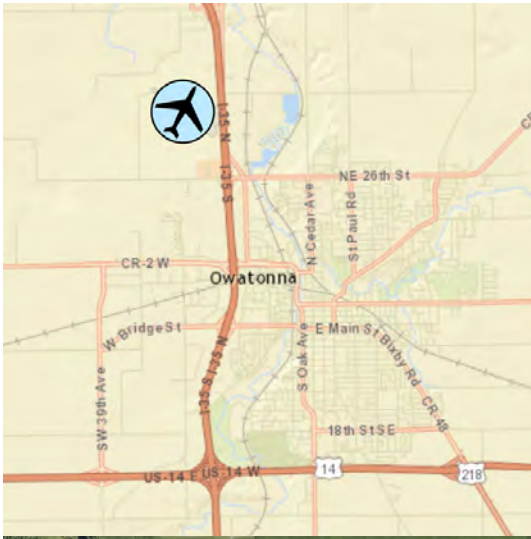
3400 West Frontage Road, Owatonna, MN 55060



- Airport Manager:** Dave Beaver
airport@ci.owatonna.mn.us
507-774-7141
- Contact Person:** Dave Beaver
airport@ci.owatonna.mn.us
507-774-7141
- AWOS/ASOS:** 507-455-0642 - VHF 128.325
- MnWAS Loc/Hrs:** Arrival/Departure Building - 24 hours
- Attended:** May-Sep/M-F/0800-1800/S-S/1000-1600,
Oct-Apr/M-F/0800-1700/S-S/1100-1500
- Available Fuel:** Jet A Available 24/7, Call after hours;
100 Low-Lead Gasoline (100 LL) Available 24/7, Credit card,
self service
- Available FBO(s):** Langer Aviation
- Businesses:** Accelerated Aviation Instruction LLC - 507-383-5710 -
accelerated-aviation.com
- Transportation:** Courtesy car; United Community Transit - unitedcapmn.org
- Food Services:** Vending machines
- Dining:** Perkins - 507-451-6831 - 1½ miles; Owatonna Family
Restaurant - 507-444-4000 - 1½ miles; Famous Daves -
507-451-4008 - 1 mile; Timberlodge - 507-444-0303 - 1 mile
- Lodging:** Comfort Inn - 507-444-0818 - 1 mile; Holiday Inn -
507-446-8900 - 1 mile; Country Inn & Suites - 507-455-9295 - 3
miles; AmericInn - 507-455-1142 - 3 miles
- Airport Events:** Annual Fly-In
- Airport Camping:** No
- Campgrounds:** KOA Campgrounds - 507-451-8050 - 5 miles
- Local Attractions:** Municipal Golf Course - 507-451-0730 - 3 miles; Havanna Hills
Par 3 & Driving Range - 507-451-2577 - 4 miles East; Cabela's
- 1 mile; Holiday Inn Convention Center & Water Park - 1 mile
- Comments:** Additional servicing phone number - 507-456-5027. When
Rochester approach is closed contact Minneapolis Center
132.35

Field Elev: 1145' TPA: 1997' (852' AGL)

Owatonna - OWA



SEC.CH: OMAHA
LAT: 44-07-16.100N
LONG: 093-15-22.9W
Approaches: ILS VOR
RNAV LOC
COMM: 122.7 (L)
WX: VHF 128.325
APP: 119.8 RST
CTR: 132.35 MSP
RCO FSS: 122.25
CLNC DEL: 507-424-811



Note:
Pilot controlled lighting - see A/FD for details

Owatonna Degner Regional Airport

Park Rapids - PKD

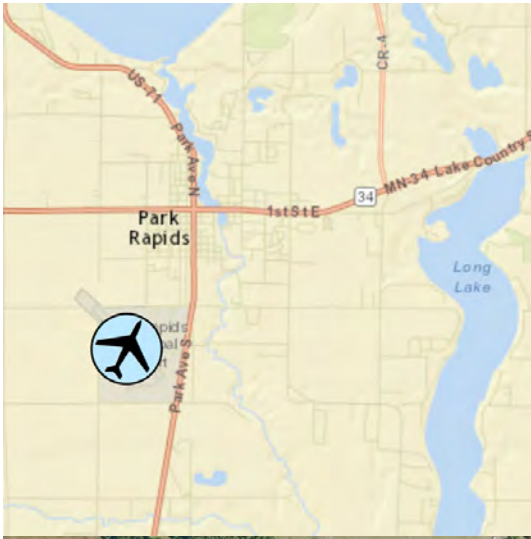
301 Airport Road, Park Rapids, MN 56470



- Airport Manager:** Scott Burlingame
sburlingame@unitelc.com
218-237-2713
- Contact Person:** Scott Burlingame
sburlingame@unitelc.com
218-237-2713
- AWOS/ASOS:** 218-732-0920 - VHF 119.25
- MnWAS Loc/Hrs:** Arrival/Departure Building - 24 hours
- Attended:** All/Mon-Fri/0800-1700
- Available Fuel:** 100 Low-Lead Gasoline (100 LL) Available 24/7, Credit card
- Available FBO(s):** Park Rapids Aviation Inc - 218-237-8528 - 123.0 -
jeff@parkrapidsaviation.com - www.parkrapidsaviation.com
- Businesses:** Park Rapids Avionics, Inc - 218-237-1525 -
www.parkrapidsavionics.com; Northwood Aircraft Painting;
Voigt Aviation Inc - 218-237-8528
- Transportation:** Courtesy Car - Park Rapids Aviation -218-237-8528; Hubbard
County Heartland - www.co.hubbard.mn.us
- Food Services:** Vending machines
- Dining:** A & W - 218-732-3551 - 1 mile; West Forty - 218-732-9717 - 2½
miles; Great Northern Café - 218-732-9565 - 2 miles; Royal Bar
- 218-732-9443 - 2 miles; Good Life Café - 218-237-4212 - 1¼
miles; Vallartas (Mexican) - 218-237-2380 - 1¾ miles; Four
Seas (Asian) - 218-237-8888 - 1¼ miles; Necces (Italian) -
218-237-4625 - 1¼ miles; Rocky's Pizza - 218-732-3221 - 1¼
miles
- Lodging:** Super 8 Motel - 218-732-3551 - 2 miles; C'Mon Inn -
218-732-1471 - 2 miles; AmericInn Motel - 218-732-1234 - 2
miles
- Airport Events:** None
- Airport Camping:** Yes
- Campgrounds:** Big Pines Tent & R.V. Park
- Local Attractions:** Blueberry Pines Golf Club - 218-564-GOLF; Headwaters
Country Club & Golf Course - 218-732-4832; Eagle View Golf
Course - 218-732-7102; Itasca State Park - 20 miles; resorts;
various shopping; many unique restaurants
- Comments:** Airport manager available Mon-Fri, 7am - 3:30pm. After hours
call 218-616-2879

Field Elev: 1445' TPA: 2445' (1000' AGL)

Park Rapids - PKD



SEC.CH: TWIN CITIES
LAT: 46-54-04.334N
LONG: 095-04-23.183W
Approaches: ILS RNAV
COMM: 123.0 (L)
WX: VHF 119.25
CTR: 134.75 MSP
GCO: 121.72



Notes:
Pilot controlled lighting - see A/FD for details

Park Rapids Municipal Airport (Konshok Field)

Paynesville - PEX

www.paynesvillemn.com

1500 Airport Road, Paynesville, MN 56362



- Airport Manager:** Dan Gens
dgens@paynesvillemn.com
- Contact Person:** Dan Gens
dgens@paynesvillemn.com
- AWOS/ASOS:** 320-243-4538 - VHF 120.35
- MnWAS Loc/Hrs:** Arrival/Departure Building - see attendance schedule
- Attended:** Unattended
- Available Fuel:** None
- Available FBO(s):** None
- Businesses:** World Aviation Services LLC - 320-267-6572; Central Minnesota Aviation LLC - 605-413-3425
- Transportation:** Courtesy car
- Food Services:** None
- Dining:** ½-2½ miles: Subway; Shady's; American Legion; Queen Bee's Bar & Grill; Hilltop Restaurant
- Lodging:** Paynesville Inn & Suites - 320-243-4146 - ½ mile
- Airport Events:** Fly-In Breakfast/Airshow
- Airport Camping:** No
- Campgrounds:** Lake Koronis Regional Park
- Local Attractions:** Koronis Hills (Public) Golf Course - Holes: 18; Historical Society Museum; Lake Koronis Regional Park; Vetrans Park; Gazebo Park & Splash Pad
- Comments:** City web site - www.paynesvillemn.com

Field Elev: 1183' TPA: 2183' (1000' AGL)

Paynesville - PEX



SEC.CH: TWIN CITIES
LAT: 45-22-19.429N
LONG: 094-44-41.015W
Approaches: RNAV
COMM: 122.9 (L)
WX: VHF 120.35
CTR: 125.5 MSP
CLNC DEL: 651-463-558



Paynesville Municipal Airport

Pelican Rapids - 47Y

46853 County Road 9, Pelican Rapids, MN 56572-9999



- Airport Manager:** Brian Olson
cityshop@pelicanrapids.com
218-863-6571
- Contact Person:** Brian Olson
cityshop@pelicanrapids.com
218-731-4050
- AWOS/ASOS:** None
- MnWAS Loc/Hrs:** None
- Attended:** Unattended
- Available Fuel:** None
- Available FBO(s):** None
- Businesses:** Wischer Aviation Inc - 701-484-5293
- Transportation:** Transit Alternatives - www.productivemn.org/transit-alternatives
- Food Services:** None
- Dining:** Burger King - 218-863-8606 - 5 miles; Cornfield Cafe - 218-863-5777; Taqueria Escobar - 218-863-8220 - 5 miles; Dairy Queen - 218-863-3320 - 5 miles; Sones Cajun Asian Food - 218-863-9405 - 5 miles; Taqueria Chavez - 612-380-9964
- Lodging:** Pelican Motel - 218-863-7829 - 4 miles
- Airport Events:** None
- Airport Camping:** Yes
- Campgrounds:** Maplewood State Park - 10 miles; Sherin Park Campground - 5 miles; Peterson Park - 5 miles
- Local Attractions:** Birchwood Golf Course; Lida Greens Golf Course; World's Largest Pelican; Pelican Fest; Farmer's Market Day; Art in the Park; Farmers Market - seasonal Fridays at 3pm
- Comments:** Good fishing lakes; www.pelicanrapids.com

Field Elev: 1389' TPA: 2389' (1000' AGL)

Pelican Rapids - 47Y



SEC.CH: TWIN CITIES
LAT: 46-38-29.851N
LONG: 096-06-16.207W
Approaches: Visual Only
COMM: 122.9
CLNC DEL: 651-463-558



Note:
Runway lighted dusk to dawn

Pelican Rapids Municipal Airport (Lyon's Field)

Perham - 16D

www.cityofperham.com

42706 County Highway 80, Perham, MN 56573



Airport Manager: Johnathan Smith
jsmith@cityofperham.com
218-346-4455

Contact Person: Jeremie Schossow
jschossow@cityofperham.com
218-346-4455

AWOS/ASOS: None

MnWAS Loc/Hrs: Arrival/Departure Building - 24 hours

Attended: Unattended

Available Fuel: 100 Low-Lead Gasoline (100 LL) Available 24/7, Credit card

Available FBO(s): None

Businesses: Larson Helicopters, LLC - 218-371-9270

Transportation: Courtesy car; Police Department - 218-346-4452; Transit Alternatives - www.productivemn.org/transit-alternatives

Food Services: None

Dining: Numerous restaurants within 3-5 miles

Lodging: Super 8 Motel - 218-346-7888 - will provide transportation;
Budget Host - 218-346-7810 - 1½ miles; Crossings Inn & Suites
by GrandStay - 218-346-6263 - 3 miles

Airport Events: None

Airport Camping: No

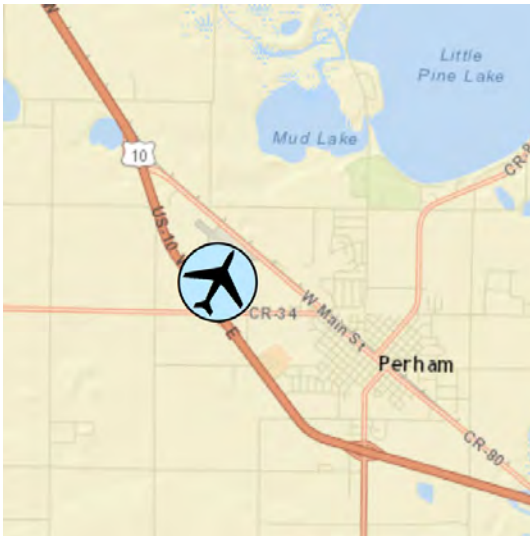
Campgrounds: None

Local Attractions: Perham Lakeside Golf Course - 218-346-6070; Many lakes & recreational resorts; Community center with pool, track, etc.; Turtle Fest in June (Wednesday AM turtle races); East Otter Tail Fair in mid-July

Comments: Nightly hangar rental and long term hangar leases available.
Contact the airport manager.

Field Elev: 1376' TPA: 2376' (1000' AGL)

Perham - 16D



SEC.CH: TWIN CITIES
LAT: 46-36-14.854N
LONG: 095-36-16.152W
Approaches: RNAV
COMM: 122.9 (L)
CTR: 126.1 MSP
GCO: 121.725
CLNC DEL: 651-463-558



Notes:
Pilot controlled lighting - see A/FD for details

Perham Municipal Airport

Pine River - PWC

2210 State 84 SW, Pine River, MN 56474-6004



- Airport Manager:** Nicole Coler
clerk@cityofpineriver.org
218-587-2440
- Contact Person:** Mike Hansen
publicworks@cityofpineriver.org
218-821-3521
- AWOS/ASOS:** 218-587-3420 - VHF 118.525
- MnWAS Loc/Hrs:** Arrival/Departure Building - 24 hours
- Attended:** Unattended
- Available Fuel:** 100 Low-Lead Gasoline (100 LL) 24 hour availability with credit card, after hours call
- Available FBO(s):** None
- Businesses:** Pine River Aeromotor LLC - 612-618-7522
- Transportation:** Courtesy car - 218-839-9742 (Janice); Dial-A-Ride - 866-925-7433; Brainerd & Crow Wing Transit - 218-825-7433
- Food Services:** None
- Dining:** Within 2 miles: American Legion - 218-587-9151; The Barclay - 218-587-2588; Bites Bar & Grill - 218-587-2564; Damsite Supper Club - 218-587-1030
- Lodging:** Cedarwood Motel - 218-587-2208 - 1½ miles; Roadway Inn - 218-587-4499 - 2 miles; AmericInn Lodge & Suites - 218-568-8400 - 8 miles
- Airport Events:** None
- Airport Camping:** Yes
- Campgrounds:** City park (electric at 3 sites, water & restrooms)
- Local Attractions:** Golf: The Preserve Golf Course; Deacon's Lodge Club & Golf Course; The Pines Golf Course; White Fish Golf Club; Paul Bunyan Trail - bike, walk, snowmobile; Paul Bunyan Scenic Byway; Pine River Visitor Center; Deep Portage Conservation Reserve; Cass County Fair - June; Annual Christmas Parade of Lights - second Saturday in December; riding stable; swimming beach; fishing pier; picnic area; Pine River DNR Canoe Trail; Foothills State Forest ATV/cross-country ski trails; Blue Grass Festival - August
- Comments:** Arrival/Departure Building has restrooms & phone - lock code is Unicom.

Field Elev: 1296' TPA: 2296' (1000' AGL)

Pine River - PWC



SEC.CH: TWIN CITIES
LAT: 46-43-29.857N
LONG: 094-23-00.979W
Approaches: RNAV
COMM: 122.9 (L)
WX: VHF 118.525
CTR: 118.05 MSP
CLNC DEL: 651-463-558



Notes:
Pilot controlled lighting - see A/FD for details

Pine River Regional Airport

Pipestone - PQN

1302- 13th Street SE, Pipestone, MN 56164-2294



Airport Manager: Robert Dykstra
rdyks@aol.com
605-360-2233

Contact Person: Robert Dykstra
rdyks@aol.com
605-360-2233

AWOS/ASOS: 507-825-6895 - VHF 119.000

MnWAS Loc/Hrs: Arrival/Departure Building - 24 hours

Attended: All/Mon-Fri/0800-1700

Available Fuel: Jet A Available 24/7, Credit card;
100 Low-Lead Gasoline (100 LL) Available 24/7, Credit card

Available FBO(s): Country Aire LLC - 507-562-2332 - 122.8 - rdyks@aol.com

Businesses: R & R Spraying, Inc. - 507-597-2020; Pro-Aire, LLC -
507-562-2332; Country Aire LLC - 507-562-2332

Transportation: Courtesy car; Pipestone Heartland Express Taxi -
507-825-3113; United Community Transit - unitedcapmn.org

Food Services: None

Dining: Lange's - 507-825-4488 - 1¼ miles; Calumet Inn -
507-825-5871 - 1½ miles; Dar's Pizza - 507-825-4261 - 2½
miles; Pizza Ranch - 507-562-2222 - 1½ miles; McDonald's -
507-825-3222 - ¾ mile

Lodging: Arrow Motel - 1-888-825-9599 - 1½ miles; Amerias Best Value
Inn - 507-690-0091 - 1 mile; Calumet Inn - 507-825-5871 - 1½
miles; GrandStay Hotel - 507-562-1100 - ½ mile

Airport Events: Annual Pancake Fly-In - August

Airport Camping: Yes

Campgrounds: Pipestone Campground - 507-825-2455

Local Attractions: Pipestone Country Club & Golf Course - 507-825-2592;
Pipestone National Monument; County Museum; Restored
100+ year old Calumet Inn

Comments: Peacepipes, pioneers & progress, Red Stone Town on the
Prairie; Pipestone is the home of the stone quarries from which
Indian peacepipes are made.

Field Elev: 1737' TPA: 2737' (1000' AGL)

Pipestone - PQN



SEC.CH: OMAHA
LAT: 43-58-55.6743N
LONG: 096-18-01.468W
Approaches: RNAV
COMM: 122.8 (L)
WX: VHF 119.0
CTR: 132.05 MSP
GCO: 121.725
CLNC DEL: 651-463-558



Pipestone Municipal Airport

Preston - FKA

co.fillmore.mn.us/departments/airport
24073 - 224th Street, Preston, MN 55965



- Airport Manager:** Pam Schroeder
pschroeder@co.fillmore.mn.us
507-765-3854
- Contact Person:** Pam Schroeder
pschroeder@co.fillmore.mn.us
507-765-3854
- AWOS/ASOS:** 507-765-2182 - VHF 118.55
- MnWAS Loc/Hrs:** Arrival/Departure Building - 24 hours
- Attended:** Unattended
- Available Fuel:** None
- Available FBO(s):** Deters Aviation
- Businesses:** Ron-Aire LLC, 507-951-1318
- Transportation:** Courtesy car
- Food Services:** Pop machine
- Dining:** Preston - 5 miles: Branding Iron; B&B Bowling Alley; Sweet Stop & Sandwich Shop Spring Valley - 12 miles: Subway, Dairy Queen, A&W, Four Daughters Winery
- Lodging:** Preston - 6 miles: www.prestonmnchamber.com;
www.lanesboro.com; Spring Valley - 12 miles: Spring Valley Inn & Suites - 507-346-7788
- Airport Events:** Fillmore County Airport Fly-In
- Airport Camping:** Yes
- Campgrounds:** www.prestonmnchamber.com; www.lanesboro.com; Forestville State Park - 507-352-5111 - 4 miles
- Local Attractions:** National Trout Center - Preston - 507-765-2452; Minnesota State Veteran's Cemetery - 507-765-7320; Forestville State Park - 507-352-5111; Mystery Cave - Preston - 507-352-5111; Old Barn Resort and Golf - 507-467-2512; Niagra Cave & Mini Golf - 507-886-6606; Various golf courses - Preston, Spring Valley, Lanesboro, Chatfield - 4-12 miles 60-mile paved trail network along the Root River; Surrounding local communities offer river sports, Amish tours, Deer Creek Speedway, arts and theater events, fish hatcheries, geocaching, XC skiing
- Comments:** For more Bluff Country community information:
www.visitbluffcountry.com; www.prestonmnchamber.com;
www.lanesboro.com; www.springvalley.govoffice.com

Field Elev: 1277' TPA: 2277' (1000' AGL)

Preston - FKA



SEC.CH: CHICAGO
LAT: 43-40-35.871N
LONG: 092-10-46.586W
Approaches: RNAV
COMM: 122.9 (L)
WX: VHF 118.55
APP: 119.8 RST
CTR: 132.35 MSP
CLNC DEL: 507-424-811



Notes:
Pilot controlled lighting - see A/FD for details

Preston-Fillmore County Airport

Princeton - PNM

www.princetonmn.org

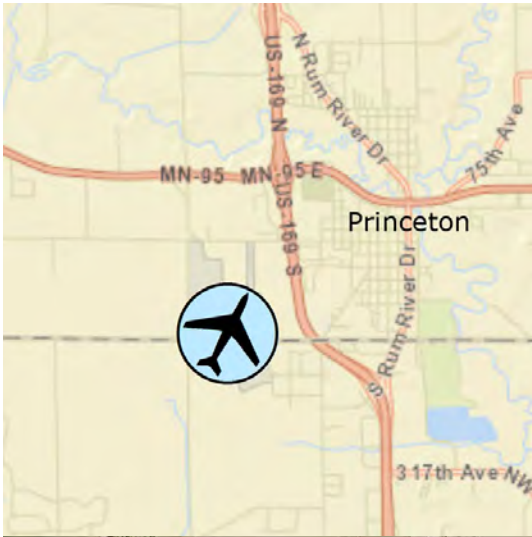
800 Airport Road, Princeton, MN 55371



- Airport Manager:** Michele McPherson
mmcpherson@princetonmn.org
763-389-2040
- Contact Person:** Michele McPherson
mmcpherson@princetonmn.org
763-389-2040
- AWOS/ASOS:** 763-389-0615 - VHF 119.025
- MnWAS Loc/Hrs:** Arrival/Departure Building - 24 hours
- Attended:** Unattended
- Available Fuel:** 100 Low-Lead Gasoline (100 LL) Available 24/7, Credit card
- Available FBO(s):** Kruse Aviation LLC - 612-616-8665 - 123.00 -
kruseaviation@aol.com
Ascend Aviation LLC - 763-913-6376 - 123.0 -
jason@ascendaviationllc.com - ascendaviationllc.com
- Businesses:** J's Broken Aero, Inc. - 612-859-3129 - www.j-ba.com; Kruse Aviation LLC - 612-616-8665
- Transportation:** Courtesy car; Mille Lacs County Transportation - 888-217-5222 - Mon-Fri - 9:00 AM - 3:00 PM
- Food Services:** None
- Dining:** Numerous restaurants within a few miles
- Lodging:** Rum River Motel - 763-389-3120 - ½ mile; AmericInn Motel - 763-389-9312 or 800-634-3444 - ½ mile
- Airport Events:** Lion's Club Brunch - June
- Airport Camping:** Yes
- Campgrounds:** Riverside Park - 763-389-2040 - 1½ miles
- Local Attractions:** Princeton Golf Club - 763-389-5109 - 1.5 miles; Sherburne National Wildlife Refuge; Mille Lacs Lake Recreational Area; Wild & Scenic Rum River: canoeing, kayaking and camping - 1 mile
- Comments:** City web site - www.princetonmn.org; Chamber of Commerce - princetonmnchamber.org

Field Elev: 980' TPA: 1980' (1000' AGL)

Princeton - PNM



SEC.CH: TWIN CITIES
LAT: 45-33-35.500N
LONG: 093-36-29.600W
Approaches: RNAV
COMM: 123.0 (L)
WX: VHF 120.425
CTR: 121.05 MSP
RCO FSS: 122.2
CLNC DEL: 651-463-558



Note:
Pilot controlled lighting -
see A/FD for details

Princeton Municipal Airport

Red Lake Falls - D81

www.redlakefalls.com

23786 Highway 32, Red Lake Falls, MN 56750-9013



Airport Manager: Matt Swedra
rdlkfals@gvtel.com
218-230-5410

Contact Person: Jane Thibert
info@redlakefalls.com
218-253-2684

AWOS/ASOS: None

MnWAS Loc/Hrs: None

Attended: Unattended

Available Fuel: None

Available FBO(s): None

Businesses: Noco, Inc. - 218-253-2490

Transportation: Tri-Valley Heartland Express - 218-683-5132

Food Services: None

Dining: 4 miles: Sparkey's 218 Grill; The Spot Bar & Grill; Cenex Gas Station & Café

Lodging: Paradise Falls Motel

Airport Events: None

Airport Camping: No

Campgrounds: Voyager View; Riverside Park; Sportsman's Park

Local Attractions: Oak Knolls Golf Course; Trail - 4 miles biking/walking; Tubing; Camping; Canoeing

Comments: None

Field Elev: 1060' TPA: 2060' (1000' AGL)

Red Lake Falls - D81



SEC.CH: TWIN CITIES
LAT: 47-49-29.882N
LONG: 096-15-28.173W
Approaches: Visual Only
COMM: 122.9
CLNC DEL: 651-463-558



Notes:
Runway lighted dusk to dawn
Non-standard lighting

Red Lake Falls Municipal Airport

Red Wing - RGK

www.redwingairport.com

W7145 148th Avenue, Bay City, WI 54723-1100




- Airport Manager:** Shawn Blaney
Shawn.blaney@redwingmn.gov
651-385-3653
- Contact Person:** Melissa Baartman
melissa.baartman@redwingmn.gov
651-385-3651
- AWOS/ASOS:** 715-594-3763 - VHF 119.25
- MnWAS Loc/Hrs:** Arrival/Departure Building - 24 hours
- Attended:** All/Mon-Sat/0800-1700,
- Available Fuel:** Jet A Available 24/7, Credit card;
100 Low-Lead Gasoline (100 LL) Available 24/7, Credit card
- Available FBO(s):** Blue Airways, Inc. - 715-594-3999 - teblue@blue-airways.com -
www.blue-airways.com
- Businesses:** Ries Farms LLC - 651-800-1000
- Transportation:** Courtesy car - 715-594-3999; St. James Hotel; Red Wing Taxi -
651-385-8294; Three Rivers Hiawathaland -
www.threeriverscap.org
- Food Services:** Vending machines
- Dining:** Hager Heights Drive-In - 715-792-2118 - 3 miles (open
April-September); Several restaurants located downtown - 5
miles
- Lodging:** Numerous hotels and bed & breakfasts located in Red Wing - 5
miles
- Airport Events:** UHVPA Fly-In Breakfast - August
- Airport Camping:** Yes
- Campgrounds:** Hay Creek Valley Campground - 651-388-3998; Island
Campground & Marina - 715-222-1808
- Local Attractions:** Red Wing Golf Club; Mississippi National Golf Links; Pottery
Mall; St. James Hotel; Red Wing Water Park; shopping;
antiques/crafts; river parks; bluff hiking; Cannon Valley Bike
Trail; Goodhue County Museum; River City Days Summer
Celebration; Treasure Island Casino; cross-country & downhill
skiing; Red Wing Visitor and Convention Bureau -
651-385-5934 or 800-498-3444; Chamber of Commerce has
maps, walking tour information, etc.
- Comments:** Wireless Internet available in terminal. Separate pilot rest area
with showers during attendance hours.

Field Elev: 778' TPA: 1778' (1000' AGL)

Red Wing - RGK



SEC.CH: GREEN BAY
LAT: 44-35-21.700N
LONG: 092-29-05.900W
Approaches: ILS RNAV
COMM: 123.05 (L)
WX: VHF 119.25
APP: 121.2 MSP
RCO FSS: 122.6
CLNC DEL: 612-726-908



Note:
Pilot controlled lighting - see A/FD for details

Red Wing Regional Airport

Redwood Falls - RWF

500 Airport Road, Redwood Falls, MN 56283



- Airport Manager:** Winston Venable
wvenable@ci.redwood-falls.mn.us
507-430-8872
- Contact Person:** Winston Venable
wvenable@ci.redwood-falls.mn.us
507-430-8872
- AWOS/ASOS:** 507-644-3564 - VHF 126.575
- MnWAS Loc/Hrs:** Arrival/Departure Building - 24 hours
All/Mon-Fri/0800-1700
- Attended:**
- Available Fuel:** Jet A Available 24/7, Credit card;
100 Low-Lead Gasoline (100 LL) Available 24/7, Credit card
- Available FBO(s):** Fuhr Flying Service
- Businesses:** Fuhr Flying Service - 507-644-5419
- Transportation:** Courtesy cars; Shuttle to casino; Western Community Transit -
www.wcainc.org/transit; United Community Transit -
unitedcapmn.org
- Food Services:** None
- Dining:** Several restaurants in town - 3 miles;
www.redwoodfalls.org/tourism/visitors-guide (look under dining)
- Lodging:** Smart Choice - 507-637-3456 - 1 mile; Redwood Valley Lodge -
507-644-5700 - 1 mile; Jackpot Junction - 507-644-4000 - 5
miles
- Airport Events:** Fly-In Pancake Breakfast - June
- Airport Camping:** Yes
- Campgrounds:** Ramsey Park
- Local Attractions:** Redwood Golf; Jackpot Junction; Ramsey Park; FarmFest -
August
- Comments:** Wireless access point provided. T-Hangars available for rent.
City of Redwood Falls (City Hall) - 507-616-7400; Arrival
Departure Building - 507-616-7499; Alternate contact - Public
Works Coordinator - 507-430-5904; Website:
www.ci.redwood-falls.mn.us (click on the plane)

Remer - 52Y

7086 - 72nd Street NE, Remer, MN 56672



Airport Manager: Tyler Seifert
tseifert18@gmail.com
218-360-1124

Contact Person: Tyler Seifert
tseifert18@gmail.com
218-360-1124

AWOS/ASOS: None

MnWAS Loc/Hrs: None

Attended: Unattended

Available Fuel: None

Available FBO(s): None

Businesses: None

Transportation: Courtesy bikes

Food Services: None

Dining: Restaurants - ¼ mile; Higher Grounds Coffee Shop - 218-566-3682; The Woodsman Café and Lovin' Scoop - 218-566-2080; The Pub - 218-566-1698

Lodging: Remer Motel - 218-566-2555 - ¼ mile - shower house and shuttle service available

Airport Events: None

Airport Camping: Yes

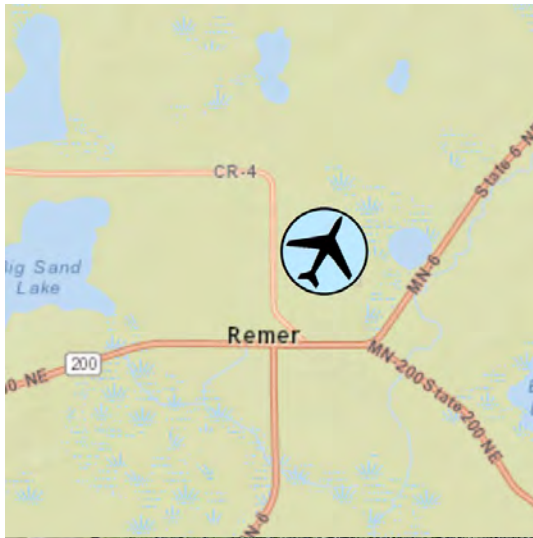
Campgrounds: Remer Camp Ground - 218-566-2555 - 1 block

Local Attractions: Bigfoot Days - first weekend after 4th of July; Harvest Festival - second weekend in August; Grocery store, gas stations, clinic, real estate agencies, retail shops, restaurants, bar

Comments: Sign with gate combination is inside of the gate. More information at ww.cityofremer.com and www.remerchamber.com

Field Elev: 1350' TPA: 2350' (1000' AGL)

Remer - 52Y



SEC.CH: TWIN CITIES
LAT: 47-04-04.833N
LONG: 093-54-50.845W
Approaches: Visual Only
COMM: 122.9
CTR: 118.05 MSP
CLNC DEL: 651-463-558



Note:
Runway not plowed winter months,
see NOTAMS and check with airport
manager for conditions

Remer Municipal Airport

Rochester - RST

flyrst.com

7600 Helgerson Drive SW, Rochester, MN 55902



- Airport Manager:** John Reed
jreed@flyrst.com
507-282-2328
- Contact Person:** Kurt Claussen
kclaussen@flyrst.com
507-361-3901
- AWOS/ASOS:** 507-424-8146 - VHF 120.5
- MnWAS Loc/Hrs:** See FBOs
- Attended:** All/All/All
- Available Fuel:** Jet A Available 24/7, FBO;
100 Low-Lead Gasoline (100 LL) Available 24/7, 100LL
available 24 hours with credit card - adjacent to FBO
- Available FBO(s):** Signature Flight Support Corporation - RST - 507-282-1717 -
122.95 - jason.hegge@signatureflight.com -
www.signatureflight.com
- Businesses:** Delta Air Lines - 800-221-1212 - www.delta.com; American
Airlines - 800-433-7300 - www.aa.com; Great Planes Aviation
Inc - 507-218-4700 - www.flygreatplanes.com; Sun Country
Airlines - 651-905-2737 - www.suncountry.com
- Transportation:** Uber; Lyft; Med-City Taxi - 507-282-8294; Rochester Shuttle
Service - 507-216-6354; Rochester Public Transit -
507-328-7433; Rolling Hills Transit - 800-528-7622
- Food Services:** Tailwind Concessions - in main terminal; Los Arcos Kitchen and
Cantina - 507-206-0302 - on airport
- Dining:** See Food Service
- Lodging:** AmericInn Motel - 507-536-7000 - on airport; LaQuinta Inn &
Suites - 507-289-4200 - 5 miles; Hampton Inn - 507-287-9050 -
7 miles
- Airport Events:** None
- Airport Camping:** No
- Campgrounds:** Autumn Woods R.V. Park - 507-289-1123 - 1 mile
- Local Attractions:** Oak Summit Golf Course - .25 mile; Willow Creek Golf Course -
4 miles; Mayo Clinic; Mayo Civic Center
- Comments:** U.S. Customs available Mon-Fri, 08:30- 1700, after hours or
weekends require prior notification - 507-285-5278. Chamber of
Commerce e-mail -chamber@rochesterminnchamber.com.
Airport open 24 hours. Terminal hours - 0500-2300. Scheduled
Air Service. When Rochester approach is closed contact
Minneapolis Center 132.35 24 hour airfield conditions available
via FAA NOTAM system

Field Elev: 1317' TPA: 2317' (1000' AGL)

Rochester - RST



SEC.CH: CHICAGO
LAT: 43-54-29.800N
LONG: 092-30-00.100W
Approaches: ILS RNAV
COMM: 118.3 TWR (L)
WX: VHF 120.5
ATIS: 120.5
GND: 121.9
APP: 119.8/119.2
CTR: 132.35 MSP
RCO FSS: 122



Notes:
Pilot controlled lighting when tower closed- see A/FD for details

Tower open 0500-2300 local

Hot spots present at this airport - see A/FD for details

Rochester International Airport

Roseau - ROX

31072 - 420th Avenue, Roseau, MN 56751-8409



- Airport Manager:** Todd Peterson
todd.peterson@city.roseau.mn.us
218-689-0047
- Contact Person:** Todd Peterson
todd.peterson@city.roseau.mn.us
218-689-0047
- AWOS/ASOS:** 218-463-1803 - VHF 118.075
- MnWAS Loc/Hrs:** Arrival/Departure Building - 24 hours
- Attended:** Unattended
- Available Fuel:** Jet A Available 24/7, 24 hour availability with credit card;
100 Low-Lead Gasoline (100 LL) Available 24/7, 24 hour
availability with credit card
- Available FBO(s):** None
- Businesses:** Slater Spraying Service Inc - 218-463-1064; Guardian Flight -
701-772-0611
- Transportation:** Courtesy cars (2); Paul Bunyan Transit -
www.paulbunyantransit.com
- Food Services:** None
- Dining:** Roseau Diner - 218-463-2036 - 3 miles; Nelson's Cafe -
218-463-2277 - 3 miles; Dairy Queen - 218-463-3030 - 3 miles;
Silver Dragon - 218-463-3848 - 3 miles; Subway -
218-463-2677 - 3 miles; Brickhouse Restaurant & Bar -
218-463-0993 - 3 miles; Legend's Sports Pub - 218-463-2641 -
3 miles; Gene's Bar & Grill - 218-463-1957 - 3 miles; Burger
King - 3 miles; Jake's Pizza - 218-463-3347 - 3 miles
- Lodging:** North Country Inn - 218-463-9444 - 3 miles; AmericInn Motel -
218-463-1045 - 3 miles; Roseau Inn & Diner - 218-463-2196 - 3
miles
- Airport Events:** None
- Airport Camping:** Yes
- Campgrounds:** Roseau Municipal Park & Campground - 2 miles -
218-242-0063; Hayes Lake State Park - 18 miles -
218-425-7504
- Local Attractions:** Oakcrest Golf Course - Holes: 18; Roseau County Museum;
Polaris Industries and Experience Center; Pioneer Farm and
Village; Roseau County Fair - 3rd week in July
- Comments:** A/D building code - enter CTAF

Field Elev: 1060' TPA: 2060' (1000' AGL)

Roseau - ROX



SEC.CH: TWIN CITIES
LAT: 48-51-21.737N
LONG: 095-41-49.339W
Approaches: RNAV
COMM: 122.8 (L)
WX: VHF 118.075
CTR: 134.75 MSP
RCO FSS: 122.25
CLNC DEL: 651-463-558



Roseau Municipal Airport (Rudy Billberg Field)

Rush City - ROS

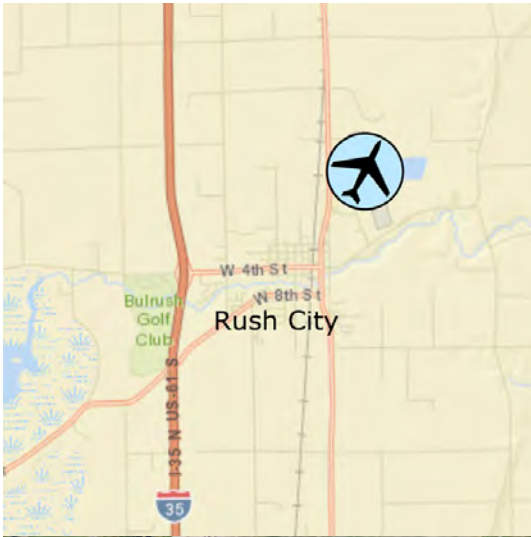
51601 Forest Boulevard, Rush City, MN 55069-2215



- Airport Manager:** Mark Nelson
mark@hawk-aviation.com
612-554-7872
- Contact Person:** Mark Nelson
mark@hawk-aviation.com
612-554-7872
- AWOS/ASOS:** 320-358-3339 - VHF 118.8
- MnWAS Loc/Hrs:** See FBOs
- Attended:** All/Mon-Fri/0700-1530, All/Sat/0900-1530
- Available Fuel:** Jet A Available 24/7, 24 hour availability with credit card;
100 Low-Lead Gasoline (100 LL) Available 24/7, 24 hour availability with credit card
- Available FBO(s):** Hawk Aviation Inc - 320-358-3665 - 122.9 -
mark@hawk-aviation.com - www.hawk-aviation.com
- Businesses:** None
- Transportation:** Courtesy car; Chisago Country Heartland Express
-www.co.chisago.mn.us/government/heartland-express; North Branch - Town & Country; Taxi: Terry's Taxi; Pine City - Attaboy's Taxi
- Food Services:** Snack & soft drink vending (Hawk Aviation, Inc.)
- Dining:** Flickabirds Resort - 320-358-9900 - 8 miles; The Grumpy Minnow - 320-396-5010 - 12 miles; Burger King - 320-358-4314 - 2 miles; Rush Hour Bar & Grill - 320-358-1050 - 3 miles; Fiesta Cancun - 320-500-3179 - 1½ miles; Lil Mabel's Table - 320-318-0667 - 1½ miles
- Lodging:** AmericInn - North Branch - 651-674-8627 - 12 miles; Super 8 - North Branch - 651-674-7074 - 12 miles
- Airport Events:** Fly-In Breakfast - Sunday before Father's Day
- Airport Camping:** Yes
- Campgrounds:** Flickabirds Resort; Rushmore Campgrounds
- Local Attractions:** Pine City Municipal Golf Course; North Branch Golf Course; Bulrush Golf Course - Rush City; Rush Lake; St. Croix River; Chisago County Fair; Grand Casino Hinckley
- Comments:** None

Field Elev: 926' TPA: 1926' (1000' AGL)

Rush City - ROS



SEC.CH: GREEN BAY
LAT: 45-41-52.850N
LONG: 092-57-10.763W
Approaches: RNAV
COMM: 122.9 (L)
WX: VHF 118.8
CTR: 121.05 MSP
GCO: 121.725
CLNC DEL: 651-463-558



Notes:
Pilot controlled lighting - see A/FD for details

Rush City Regional Airport

Rushford - 55Y

32168 Airport Road, Rushford, MN 55962-4233




- Airport Manager:** Roger Knutson
publicworks@acegroup.cc
507-864-2444
- Contact Person:** Tony Chladek
rushford@acegroup.cc
507-864-2444
- AWOS/ASOS:** None
- MnWAS Loc/Hrs:** Arrival/Departure Building - 24 hours
- Attended:** Unattended
- Available Fuel:** 100 Low-Lead Gasoline (100 LL) Available 24/7, Credit card, self service pump
- Available FBO(s):** City of Rushford
- Businesses:** None
- Transportation:** Courtesy car; Rolling Hills Transit - 800-528-7622
- Food Services:** Beverages in the refrigerator (honor system)
- Dining:** American Legion of Peterson; American Legion of Rushford; Burdey's Café; The Creamery; Ferndale Golf Course; Jessie Street Java; Norsland Lefse; Shawnee's Bar & Grill; El Barco Mexican Restaurant; Drifless Trading Post
- Lodging:** ½ mile: Sweet Dreams Bed & Breakfast - 507-864-2462; 3-4 miles: Wenneson Historic Inn - 507-875-2587; The Crossing B&B - 507-875-2725; Geneva's Hideaway - 507-218-1188 6 miles: Windswept Inn - 507-864-2545; Loken's Rushford Inn - 507-864-2222
- Airport Events:** Annual City Celebration - third weekend in July; Call for details on other airport events
- Airport Camping:** Yes
- Campgrounds:** Peterson City Campground - 507-875-2222 - 2 miles; Trailside Campground - 507-429-5580 - 5 miles; Bluffview Campground - 888-384-7185 - 6 miles; Rushford Northend Campground - 507-864-7949 - 6 miles
- Local Attractions:** Ferndale Country Club; Nordic Lanes Bowling; Drifless Trading Post, Kayak and Tube Rental; Creekside & Veteran's Park (playground, pavilions, restrooms); Magelssen Bluff Park & Hiking Trails; Rushford Historic Depot & Museum; Rushford Trailhead Visitors Center - Root River State Trail (60-mile paved, no-fee bike trail); www.rushford.govoffice.com; www.visitbluffcounty.com; www.rushfordpetersonvalley.com; www.rootrivertrail.org
- Comments:** Showers & kitchen available for campers; Daytime contact City Hall - 507-864-2444; Hangar rental or fuel contact - 507-864-2444; After hours contact Public Works - 507-450-2924

Field Elev: 1211' TPA: 2211' (1000' AGL)

Rushford - 55Y



SEC.CH: CHICAGO
LAT: 43-48-56.970N
LONG: 091-49-48.342W
Approaches: VOR RNAV
COMM: 122.9 (L)
APP: 119.8 RST
CTR: 132.35 MSP
CLNC DEL: 507-424-811



Note:
Pilot controlled lighting - see A/FD for details

Rushford Municipal Airport (Robert W. Bunke Field)

St. Cloud - STC

www.stcloudairport.com

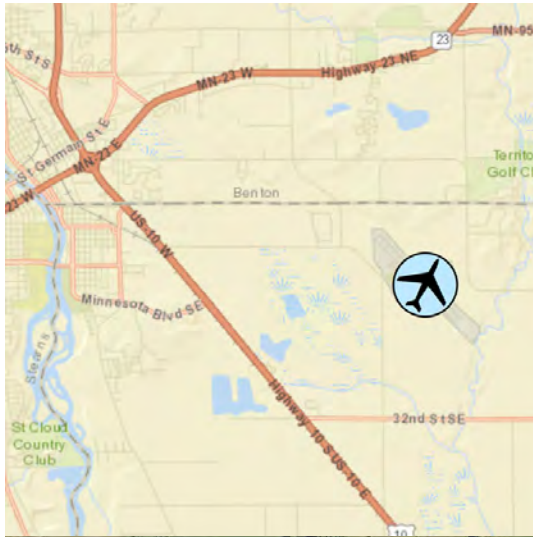
1550 - 45th Avenue SE, St. Cloud, MN 56304



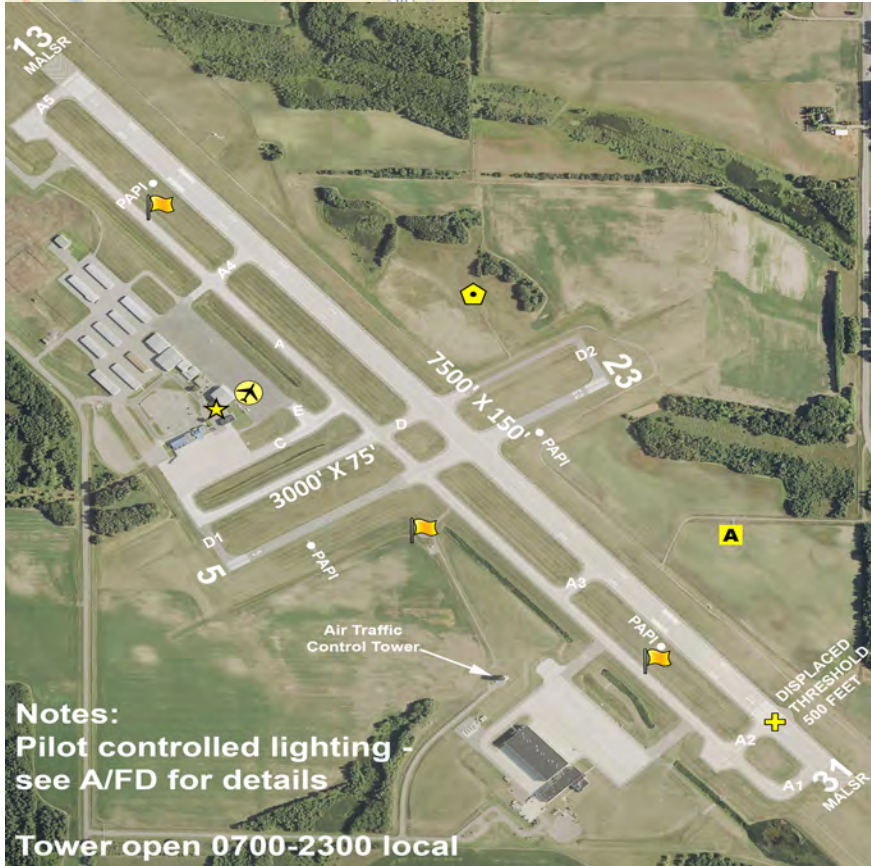
- Airport Manager:** Bill Towle
william.towle@ci.stcloud.mn.us
320-255-7292
- Contact Person:** Bill Towle
william.towle@ci.stcloud.mn.us
320-255-7292
- AWOS/ASOS:** 320-240-8781 - VHF 119.375
- MnWAS Loc/Hrs:** General Aviation Building - see attendance schedule
- Attended:** ALL/ALL/0500-2200
- Available Fuel:** Jet A Available 24/7, FBO Fuel truck and After Hours call; 100 Low-Lead Gasoline (100 LL) Available 24/7, FBO Fuel truck and After Hours call
- Available FBO(s):** St. Cloud Aviation - 320-253-1500 - 123.5; mschwichtenberg@stcloudaviation.com; www.stcloudaviation.com
- Businesses:** Aerographics, Inc. - 320-255-9778; Allegiant Airlines
- Transportation:** Numerous taxi and rental car services available - see airport website for details. Metro Bus - 320-251-7433; Tri-Cap Transit Connection - 320-202-7824
- Food Services:** See airport website
- Dining:** Numerous restaurants within 3-5 miles of airport
- Lodging:** Numerous hotels within 3-5 miles of airport - see airport website or contact St. Cloud Aviation for details.
- Airport Events:** Airport Day; Civil Air Patrol Fly-In Breakfast
- Airport Camping:** No
- Campgrounds:** St. Cloud Campground & R.V. Park - 320-251-4463; KOA Campground - 320-558-2876
- Local Attractions:** Several golf courses within 3-5 miles of airport; Heritage Center Museum; National Hockey Center; Munsinger Gardens; MN Baseball Hall of Fame Museum; granite quarry tours; Hill Monastic Library; Molitor's Trout Heaven Park; Natural History Museum; Virginia Clemens Rose Garden; Mississippi River
- Comments:** St. Cloud area web site - www.visitscloud.com; Convention & Visitor's Bureau - 800-264-2940; Arts and Entertainment - www.aroundthecloud.org; No underwing camping

Field Elev: 1030' TPA: 2030' (1000' AGL)

St. Cloud - STC



SEC.CH: TWIN CITIES
 LAT: 45-32-43.167N
 LONG: 094-03-30.012W
 Approaches: ILS VOR
 RNAV
 COMM: 118.25 TWR (L)
 WX: VHF 119.375
 ATIS: 119.375
 GND: 123.75
 CTR: 121.05 MSP
 RCO FSS: 122.0



Notes:
 Pilot controlled lighting - see A/FD for details
 Tower open 0700-2300 local

St. Cloud Sky Central Airport

St. James - JYG

www.ci.stjames.mn.us

75751 Airport Lane, St. James, MN 56081



- Airport Manager:** Amanda Glass
Amanda.glass@ci.stjames.mn.us
507-375-3241
- Contact Person:** Amanda Glass
Amanda.glass@ci.stjames.mn.us
507-375-3241
- AWOS/ASOS:** 507-375-7105 - VHF 123.7
- MnWAS Loc/Hrs:** Arrival/Departure Building - 24 hours
- Attended:** Unattended
- Available Fuel:** 100 Low-Lead Gasoline (100 LL) Available 24/7, 24 hour availability with credit card
- Available FBO(s):** None
- Businesses:** None
- Transportation:** Watonwan Transportation - www.co.watonwan.mn.us
- Food Services:** None
- Dining:** China Restaurant - 507-375-5998 - 4 miles; Home Town Café - 507-375-4955 - 4¾ miles; Jake's Pizza - 507-375-5939 - 4¾ miles; McDonald's - 507-375-7552 - 4¾ miles; Pizza Hut - 507-375-7199 - 4 miles; Subway - 507-375-7456 - 5 miles; Encore Coffee Café - 507-375-7375 - 4¾ miles
- Lodging:** Super 8 Motel - 507-375-4708 - 2 miles
- Airport Events:** None
- Airport Camping:** Yes
- Campgrounds:** Municipal campgrounds - 3 miles West; Eagles Nest - 2 miles East
- Local Attractions:** St. James Golf Course - Holes: 18; Railroad Days - third weekend in June; 4 mile bike trail around St. James Lake; St. James Lake - 3 miles West; Many unique restaurants; Outdoor swimming pool; Groomed snowmobile trails; Watonwan County Fair - second weekend in July; Hot Dog Days - third weekend in May; Branch of Watonwan County Historical Museum
- Comments:** Arrival/departure building access code from ramp: 1215#;
Arrival/departure building access code from parking lot: 1215;
Emergency fuel shutoff - in arrival/departure building

Field Elev: 1067' TPA: 2067' (1000' AGL)

St. James - JYG



SEC.CH: OMAHA
LAT: 43-59-08.300N
LONG: 094-33-26.5W
Approaches: RNAV
COMM: 122.9 (L)
WX: VHF 123.7
CTR: 127.75 MSP
GCO: 121.725
CLNC DEL: 651-463-558



Note:
Pilot controlled lighting - see A/FD for details

St. James Municipal Airport

St. Paul - STP

www.metroairports.org

644 Bayfield Street, Saint Paul, MN 55107



- Airport Manager:** Blaine Peterson
blaine.peterson@mspmac.org
651-224-4306
- Contact Person:** Blaine Peterson
blaine.peterson@mspmac.org
651-224-4306
- AWOS/ASOS:** 651-298-1410 - VHF 118.35
- MnWAS Loc/Hrs:** Terminal - 7:00 AM - 3:30 PM
- Attended:** All/All/All
- Available Fuel:** Jet A Available 24/7, FBO;
100 Low-Lead Gasoline (100 LL) Available 24/7, FBO
- Available FBO(s):** Signature Technicair - 651-209-2720 - 131.35 -
terry.speight@technicair.com - www.signatureflight.com
St. Paul Flight Center - 651-227-8108 - 129.0 -
dlessard@stpaulflight.com - www.stpaulflight.com
- Businesses:** MP Leasing, LLC - 651-437-4433; Best Jets International -
www.bestjetsintl.com; MakGab Holdings LLC - 954-952-6055;
Jetcorp Solutions - 612-644-9920 - jetcorpsolutions.com
- Transportation:** Rental cars available at St. Paul Flight Center, Inc. & Signature
Flight Support Corporation Metro Transit -
www.metrotransit.org/home
- Food Services:** St. Paul Flight Center, Inc.; Signature Flight Support
Corporation; Holman's Table in Terminal Building
- Dining:** Holman's Table located in airport terminal; Several restaurants
in the airport vicinity
- Lodging:** St. Paul Hotel - 651-292-9292 - 3 miles; Holiday Inn -
651-731-2220 - 5 miles; Embassy Suites - 651-224-5400 - 5
miles; Intercontinental Riverfront - 833-372-3718 - 2 miles
- Airport Events:** None
- Airport Camping:** No
- Campgrounds:** KOA St. Paul East - 651-436-6436
- Local Attractions:** Como Golf Course - 651-488-9673; Highland Golf Course -
651-699-3650; Phalen Golf Course - 651-778-0424; Cimarron
Park - 651-436-6188; Science Museum of Minnesota; Guthrie
Theatre; Minnesota State Capitol; Minnesota Museum of Art;
Como Park; Mall of America; Xcel Energy Center; Minnesota
Air National Guard Museum at MSP - 612-713-2523 -
www.mnangmuseum.org; Visit St. Paul -
www.visitsaintpaul.com
- Comments:** Control Tower 651-312-8840; U.S. Customs - 612-725-3770 or
800-992-7433; City of St. Paul - www.stpaul.gov. Noise
Abatement Best Practices in effect. Fly Neighborly Guide and
ForeFlight content available at
<https://metroairports.org/fly-neighborly>

St. Paul - 21D

www.metroairports.org

3275 Manning Avenue N, Lake Elmo, MN 55082

- Airport Manager:** Philip Tiedeman
philip.tiedeman@mspmac.org
763-717-0001
- Contact Person:** Philip Tiedeman
philip.tiedeman@mspmac.org
763-717-0001
- AWOS/ASOS:** 651-779-5949 - VHF 120.075
- MnWAS Loc/Hrs:** See FBOs
- Attended:** Apr-Oct/All/0700-1900,
- Available Fuel:** Jet A Available 24/7, FBO, call-out service truck;
100 Low-Lead Gasoline (100 LL) Available 24/7, FBO, Credit card
- Available FBO(s):** Lake Elmo Aero LLC - 651-777-1399 -
leighton@lakeelmoaero.com - www.lakeelmoaero.com
- Businesses:** None
- Transportation:** Taxi; Metro Transit - www.metrotransit.org/home
- Food Services:** Vending machines
- Dining:** Many food options near airport (Lake Elmo, Stillwater, & Woodbury)
- Lodging:** Numerous 3-10 miles (Lake Elmo, Stillwater & Woodbury)
- Airport Events:** See MAC website - www.metroairports.org
- Airport Camping:** No
- Campgrounds:** 5 miles
- Local Attractions:** Afton Golf Course - 2 miles; Oak Glen Golf Course - 2 miles;
City of Stillwater - 6 miles; St. Croix River - 6 miles; Minnesota
Air National Guard Museum at MSP - 612-713-2523 -
www.mnangmuseum.org
- Comments:** Noise Abatement Recommended Practices in effect. Fly
Neighborly Guide and ForeFlight content available at
<https://metroairports.org/fly-neighborly>. City of Stillwater web
site - www.ilovestillwater.com; City of Lake Elmo website -
www.lakeelmo.org; <https://metroairports.org/fly-neighborly>

Field Elev: 932' TPA: 1932' (1000' AGL)

St. Paul - 21D



SEC.CH: GREEN BAY
LAT: 44-59-50.959N
LONG: 092-51-20.452W
Approaches: RNAV
COMM: 123.075 (L)
WX: VHF 120.075
APP: 121.2 MSP
CLNC DEL: 118.62



Notes:
Pilot controlled lighting -
see A/FD for details

This airport underlies the
MSP class B airspace

Saint Paul-Lake Elmo Airport

Sauk Centre - D39

www.ci.sauk-centre.mn.us

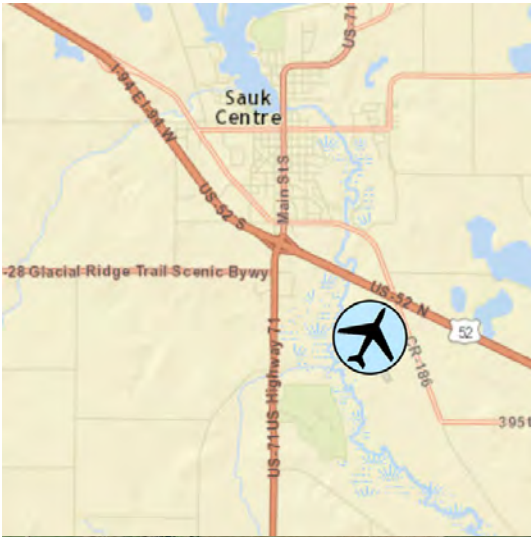
39115 County Road 186, Sauk Centre, MN 56378



- Airport Manager:** Vicki Willer
vicki.willer@ci.sauk-centre.mn.us
320-352-2203
- Contact Person:** Jacquelyn Kirckof
Jacquelyn.kirckof@ci.sauk-centre.mn.us
320-352-2203
- AWOS/ASOS:** 320-352-0136 - VHF 118.475
- MnWAS Loc/Hrs:** Arrival/Departure Building - 24 hours
- Attended:** All/Mon-Fri/0800-1700
- Available Fuel:** None
- Available FBO(s):** Sauk Center Municipal Airport
- Businesses:** Central Planes Aviation Inc - 320-352-3013
- Transportation:** Courtesy car; TriCAP Transit Connection -
www.tricap.org/bus_services.html
- Food Services:** Water
- Dining:** Tutti Fruitti Market Farm - 320-352-2059 - 1 mile; Trucker's Inn -
320-352-3429 - 3 miles; Ding Dong Café - 320-352-6853 - 3½
miles; Palmer House Restaurant - 320-352-3431 - 3 miles; Four
Seas Buffet - 320-351-8888 - 2 miles; Jitters Java -
320-352-1390 - 3½ miles; El Fogon - 320-351-6906 - 3½ miles;
Bear Trap - 320-351-3505 - 4½ miles; Purple Parlor -
320-245-1108 - 4 miles
- Lodging:** Palmer House Hotel - 320-352-3431 - 3 miles; AmericInn Motel
- 320-352-2800 - 2½ miles; America's Best Value Inn -
320-351-7256 - 2½ miles
- Airport Events:** Annual Fly-In - July
- Airport Camping:** Yes
- Campgrounds:** Sinclair Lewis Park - 80 sites - 4 miles
- Local Attractions:** Grey Stone Golf Course - 6 miles; Lynx National Golf Course -
4 miles; Sauk Centre Country & Golf Club - 3 miles; Sinclair
Lewis Museum; many lakes & resorts with good fishing; parks
and splash pad
- Comments:** Free overnight aircraft parking. Arrival/Departure Building -
320-352-2598. 22-unit hangar available for rent. Alternate
contact person: Tom Wenker - 320-352-3013 or 320-250-3046

Field Elev: 1242' TPA: 2042' (800' AGL)

Sauk Centre - D39



SEC.CH: TWIN CITIES
LAT: 45-42-23.624N
LONG: 094-56-00.231W
Approaches: RNAV
COMM: 122.9
WX: VHF 118.475
CTR: 126.1 MSP
CLNC DEL: 651-463-558



Notes:

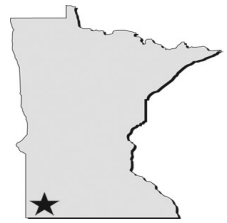
Runway 14/32 lighted dusk to dawn

Runway 8/26 not plowed winter months

Sauk Centre Municipal Airport

Slayton - DVP

1413 Highway 30, Slayton, MN 56172



- Airport Manager:** Josh Malchow
cityadmin@slayton.govoffice.com
507-836-8534
- Contact Person:** Josh Malchow
cityadmin@slayton.govoffice.com
507-836-8534
- AWOS/ASOS:** 507-836-6128 - VHF 118.55
- MnWAS Loc/Hrs:** None
- Attended:** Unattended
- Available Fuel:** 100 Low-Lead Gasoline (100 LL) , Call-out service,
507-836-6460
- Available FBO(s):** None
- Businesses:** Agrimax Aviation Inc-DVP - 218-891-2211 - agrimaxllc.com;
Dakota Air Spray LLC-(DVP) - 605-352-5718
- Transportation:** United Community Transit - unitedcapmn.org
- Food Services:** None
- Dining:** Country Host - 507-836-8332 - 1 mile East; Hub Drive Inn -
507-836-6016 - ½ mile East; Grain Exchange - 507-836-8848 -
¾ mile East; City Limits Bar and Grill - 507-836-6820 - 1 mile
SE
- Lodging:** Hill Top Inn - 507-836-8511 - 1¼ miles
- Airport Events:** None
- Airport Camping:** No
- Campgrounds:** Shetek State Park; City Limits Bar and Grill
- Local Attractions:** Slayton Country Club & Golf Course; Lake Shetek
- Comments:** None

Field Elev: 1623' TPA: 2423' (800' AGL)

Slayton - DVP



SEC.CH: OMAHA
LAT: 43-59-12.450N
LONG: 095-46-57.400W
Approaches: RNAV
COMM: 122.9 (L)
WX: VHF 118.55
CTR: 132.05 MSP
CLNC DEL: 651-463-558



Notes:
Pilot controlled lighting - see A/FD for details

Slayton Municipal Airport

Sleepy Eye - Y58

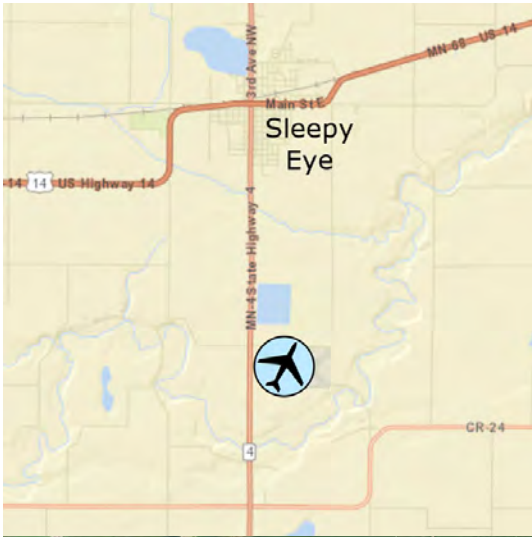
26227 - 200th Street, Sleepy Eye, MN 56085



- Airport Manager:** Larry Lund
planeman44@gmail.com
507-794-7665
- Contact Person:** Larry Lund
planeman44@gmail.com
507-794-7665
- AWOS/ASOS:** None
- MnWAS Loc/Hrs:** None
- Attended:** Part Time
- Available Fuel:** None
- Available FBO(s):** None
- Businesses:** Heiderscheidt Aerial LLC - 507-794-7540
- Transportation:** Rides can be arranged - 507-794-7665; Brown County Heartland Express - www.co.brown.mn.us/heartland-express-transit
- Food Services:** None
- Dining:** Hardee's - 507-794-3592 - 3 miles; Dairy Queen - 507-794-5971 - 3 miles; Subway - 507-794-7827 - 3 miles; Pix Coffee Shop/Brewery - 507-794-2739 - 3 miles; Casey's - 507-794-3044 - 3½ miles
- Lodging:** AmericInn by Wyndham
- Airport Events:** Power Parachutes Fun Fly - first weekend in June and late Sept weather dependent.
- Airport Camping:** Yes
- Campgrounds:** Sleepy Eye Sportsmans Park
- Local Attractions:** Sleepy Eye Golf Course; Sleepy Eye Lake; Sleepy Eye Brewing Co.
- Comments:** Ultralight activity at the airport. Wireless access point provided. Caution for aerial applicators operating during summer months.

Field Elev: 1004' TPA: 2004' (1000' AGL)

Sleepy Eye - Y58



SEC.CH: OMAHA
LAT: 44-14-59.858N
LONG: 094-43-00.934W
Approaches: Visual Only
COMM: 122.9 (L)
CLNC DEL: 651-463-558



Notes:
Runway 14/32 pilot controlled lighting -
see A/FD for details

Runway 4/22 closed winter months

Sleepy Eye Municipal Airport

South St. Paul - SGS

1725 Henry Avenue, South St. Paul, MN 55075



Airport Manager: Andrew Wall
awall@southstpaul.org
651-554-3350

Contact Person: Collin Turner
cturner@sspmn.org
651-554-3350

AWOS/ASOS: 651-457-8120 - VHF 119.425

MnWAS Loc/Hrs: Arrival/Departure Building - 24 hours

Attended: All/Mon-Sat/0830-1700,

Available Fuel: Jet A Available 24/7, 24 hour availability with credit card;
100 Low-Lead Gasoline (100 LL) Available 24/7, 24 hour
availability with credit card;
UL94

Available FBO(s): City of South St. Paul

Businesses: Dauntless Air - 320-297-9088 - www.dauntlessair.com; Wipaire Inc - 651-451-1205 - www.wipaire.com; Abtec Helicopters LLC - 651-455-8815; Sierra Hotel Aero, Inc. - 651-306-1456 - www.navion.com & www.sierrahotelaero.com; Cadotte Teaching Systems, LLC - 651-894-4907; J & J Aircraft Maintenance - 952-454-2859; Advanced Aviation, Inc. - 952-412-3395 - www.advancedaviation-inc.com; Air Trek North, Inc. - 952-954-1184 - www.airtreknorth.com; Advanced Flight Training & Leasing - 651-451-1205; Zulu Aviation LLC - 651-303-9265; Both Wings LLC - 701-630-4357

Transportation: Rental Cars: Hertz, Enterprise, Avis and Budget nearby; Taxis available, ride share companies welcome; Metro Transit - www.metrotransit.org/home

Food Services: Vending machines

Dining: Nearby dining, takeout, delivery and catering

Lodging: AmericInn; Holiday Inn Express; Microtel

Airport Events: Kaposia Days - June; CAF Hangar Dances - Spring and Fall - www.cafmn.org; EAA Breakfast/Young Eagles flights in Spring/Fall

Airport Camping: No

Campgrounds: KOA St. Paul East - Woodbury

Local Attractions: Numerous metro attractions within 15 miles of airport

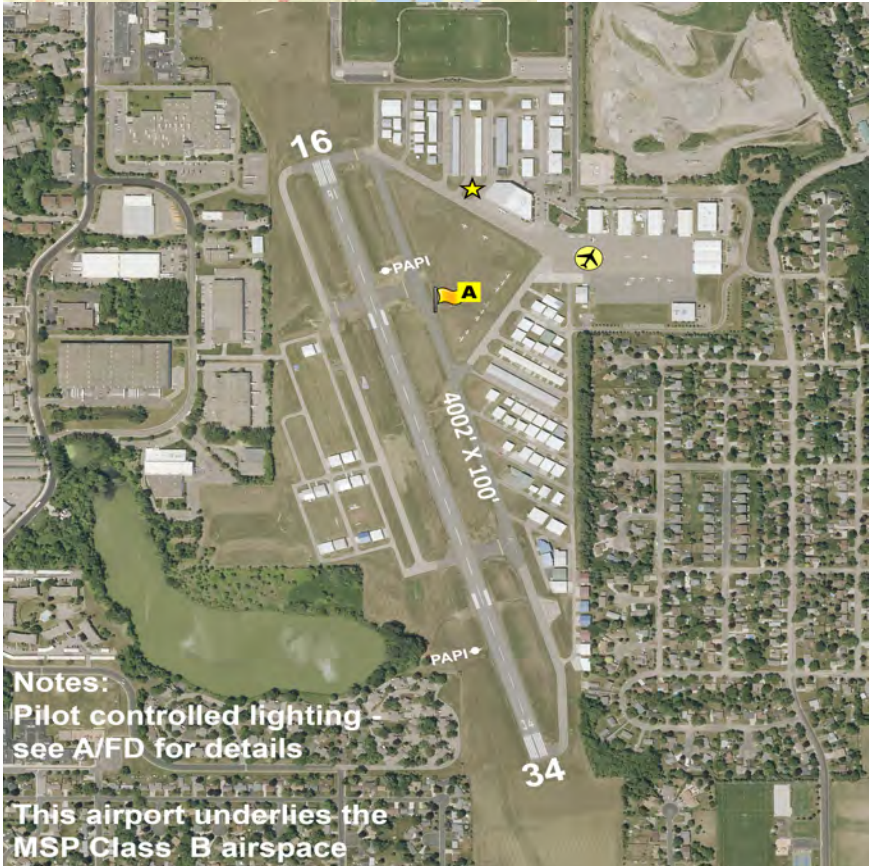
Comments: 24 hour contact - 651-554-3350 or 651-554-3350. Tiedowns available. River Heights Chamber - www.riverheights.com. Inver Grove Height Chamber - www.visitigh.com. For additional information on transportation, amenities, local procedures, see www.flemingfield.com.

Field Elev: 821' TPA: 1721' (900' AGL)

South St. Paul - SGS



SEC.CH: TWIN CITIES
LAT: 44-51-25.678N
LONG: 093-01-58.274W
Approaches: RNAV LOC
COMM: 122.7 (L)
WX: VHF 119.425
APP: 121.2 MSP
CLNC DEL: 118.2



Notes:
Pilot controlled lighting - see A/FD for details
This airport underlies the MSP Class B airspace

South St. Paul Municipal Airport (Fleming Field)

Springfield - D42

18383 County Road 4, Springfield, MN 56087



- Airport Manager:** Justina Erickson
Justinna.Erickson@Springfieldmn.org
507-723-3500
- Contact Person:** Jim Rogotzke
jim.rogotzke@springfieldmn.org
507-920-4590
- AWOS/ASOS:** None
- MnWAS Loc/Hrs:** Arrival/Departure Building - 24 hours
- Attended:** Unattended
- Available Fuel:** 100 Low-Lead Gasoline (100 LL) Available 24/7, 24 hour availability with credit card
- Available FBO(s):** None
- Businesses:** None
- Transportation:** Brown County Heartland Express - 800-707-2717 - www.co.brown.mn.us/heartland-express-transit
- Food Services:** None
- Dining:** The Garage - 507-723-6000 - 1½ miles; Subway - 507-723-7827 - 1½ miles; Tommy's Central Street Steakhouse - 507-723-9191 - 1½ miles; Outlaws Bar & Grill - 507-723-4669 - 2 miles
- Lodging:** Microtel Inn & Suites - 507-723-8200 - 2 miles
- Airport Events:** None
- Airport Camping:** No
- Campgrounds:** Riverside Park - 507-723-3517
- Local Attractions:** Springfield Golf Club - 507-723-5888; Springfield Library - 507-723-3510; Swimming pool & water slide - 507-723-3516; Riverside Days - last full weekend of June
- Comments:** None

Field Elev: 1073' TPA: 2073' (1000' AGL)

Springfield - D42



SEC.CH: OMAHA
LAT: 44-13-51.852N
LONG: 094-59-56.164W
Approaches: VOR-DME
RNAV
COMM: 122.8 (L)
CTR: 127.1 MSP
CLNC DEL: 651-463-558



Notes:
Pilot controlled lighting - see A/FD for details

Springfield Municipal Airport

Stanton - SYN

www.stantonairfield.com

1235 Highway 19, Stanton, MN 55018-7218



- Airport Manager:** John Quilling
synairportmanager@gmail.com
507-645-4030
- Airport Contact:** John Quilling
952-454-2859
- AWOS/ASOS:** 507-664-3806
- MnWAS Loc/Hrs:** See FBO's
- Attended:** All/All/800-1600
- Available Fuel:** None
- Available FBO(s):** Stanton Sport Aviation - 507-645-4030 - 122.8 -
synairportmanager@gmail.com - www.stantonairfield.com
- Businesses:** J & J Maintenance - 952-454-2859; Liquid Aviation LLC -
952-232-5045 - www.liquidaviation.com
- Transportation:** Northfield Taxi - 507-645-4447; Hiawathaland Transit -
866-623-7505
- Food Services:** None
- Dining:** Numerous restaurants - 7 miles - East and West
- Lodging:** Country Inn - 507-645-2286 - 7 miles West; GrandStay -
507-205-4636 - 7 miles East
- Airport Events:** Glider Operations - Apr-Nov
- Airport Camping:** Yes
- Campgrounds:** Lake Byllesby County Park - 6 miles
- Local Attractions:** Golf Courses: Northfield; Cannon Falls; St. Olaf & Carleton
Colleges in Northfield; Bicycle Trail in Cannon Falls
- Comments:** Noise Sensitive Area - 1 mile South; Glider operations Apr-Nov;
Displaced threshold Runway 36 due to highway traffic. Due to
mixed airplane & glider training, all aircraft are requested to fly a
complete, standard traffic pattern as described in the
Aeronautical Information Manual; no straight-in approaches,
please. Airport closed sunset to sunrise. Traffic Pattern
Altitudes: 1320' (400' AGL) - Ultralights 1720' (800' AGL) -
Gliders 1920' (1000' AGL) - Powered Aircraft Home of:
Minnesota Soaring Club - mnssoaringclub.com Stanton
Composite Squadron, Civil Air Patrol

Field Elev: 920' TPA: 1920' (1000' AGL)

Stanton - SYN



SEC.CH: OMAHA
LAT: 44-28-31.880N
LONG: 93-00-58.758W
Approaches: Visual Only
COMM: 122.8
WX: VHF 119.35
CLNC DEL: 651-726-9086



Notes:
Runway 18/36 and 9/27
plowed half width winter
months. Unplowed width
used for ski operations.

Check NOTAMs, AWOS, and
call for current conditions.

Runway markings non-standard.

Stanton Airport

Staples - SAZ

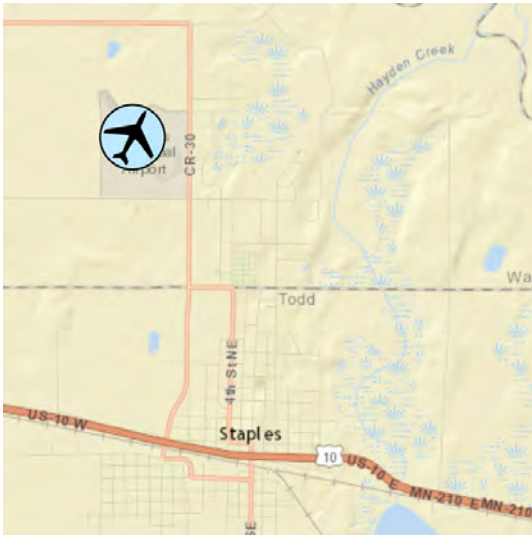
1707 Airport Road NE, Staples, MN 56479-9999



- Airport Manager:** Jerel Nelsen
jnelsen@ci.staples.mn.us
218-894-2550
- Contact Person:** Scott Grabe
sgrabe@ci.staples.mn.us
218-894-2550
- AWOS/ASOS:** 218-894-3666 - VHF 118.325
- MnWAS Loc/Hrs:** Arrival/Departure Building - 24 hours
- Attended:** Unattended
- Available Fuel:** 100 Low-Lead Gasoline (100 LL) Available 24/7, 24 hour availability with credit card
- Available FBO(s):** Precision Aircraft Service
- Businesses:** Peterson Aerial Spraying - 218-894-1987; Janson Flying Service, Inc. - 218-631-9049; Precision Aircraft Service LLC - 218-839-0360; Wadena Aviation, Inc. - 218-639-1087; Benrud Aviation - 651-380-6704
- Transportation:** Courtesy car; Friendly Rider - 218-631-5730 or 888-773-5500 - www.co.wadena.mn.us; Rainbow Rider - 320-283-5061
- Food Services:** Tower Pizza - 218-894-3299; Timbers Restaurant 895-1400; Subway 218-894-3916; Spot Café 218-894-9928; Los Corrales Mexican Grill 218-541-5800; Dairy Queen 218-894-1143; Casey's 218-894-0572; Burger King 218-894-3202
- Dining:** 2-3- miles: Spot Café - 218-894-9928; Burger King - 218-894-3202; Timbers Restaurant & Event Center - 218-895-1400
- Lodging:** 2-3 miles: America's Best Value Inn - 218-894-3585; Sunset Motel - 218-894-1965; Timberlake Hotel - 218-895-1300
- Airport Events:** None
- Airport Camping:** No
- Campgrounds:** Dower Lake Recreation Area - 218-894-2553
- Local Attractions:** Vintage Golf Course - 218-894-9907; Living Legacy Gardens; Summer Sunday evening concert series; Centennial Auditorium concert series; Hunting, fishing, camping, swimming, picnicking, snowmobiling; Community center with olympic size pool; Central Lakes College; Central MN Demonstration Research Irrigation Farm
- Comments:** None

Field Elev: 1287' TPA: 2287' (1000' AGL)

Staples - SAZ



SEC.CH: TWIN CITIES
LAT: 46-22-51.166N
LONG: 094-48-23.766W
Approaches: RNAV
COMM: 122.9 (L)
WX: VHF 120.825
CTR: 118.05 MSP
GCO: 121.725
CLNC DEL: 651-463-558



Notes:
Pilot controlled lighting - see A/FD for details

Staples Municipal Airport

Starbuck - D32

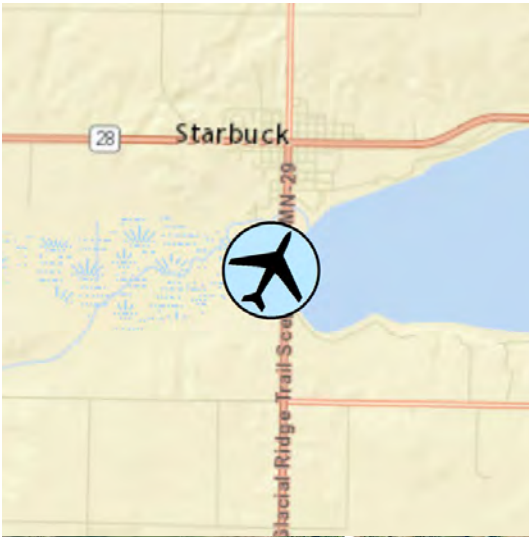
704 South Main Street, Starbuck, MN 56381



- Airport Manager:** Tom Beukens
thbeuckens@gmail.com
612-715-1995
- Contact Person:** Tom Beukens
thbeuckens@gmail.com
320-239-2525
- AWOS/ASOS:** None
- MnWAS Loc/Hrs:** Arrival/Departure Building - 24 hours
- Attended:** Unattended
- Available Fuel:** None
- Available FBO(s):** None
- Businesses:** None
- Transportation:** Courtesy bicycles; Public Transportation: Rainbow Rider -
www.rainbowriderbus.com
- Food Services:** None
- Dining:** Water's Edge - 320-239-9117 adjacent to airport - clubs and
sidepork lunch every other Wed. - call ahead. Nutcracker Café -
320-239-3814 - ½ mile
- Lodging:** Lakes Area Inn - 320-239-4300 - ½ mile
- Airport Events:** 3 Day Fly-In Breakfast & Camping - July 4th Weekend - details
at starbuckmn.org - click on Heritage Days
- Airport Camping:** Yes
- Campgrounds:** Hobo Park Campgrounds and Marina - 320-239-2336 - ¼ mile;
Beachside RV Park - adjacent to airport
- Local Attractions:** Glenwood Golf Course - 8 miles; Hiking and biking trails
adjacent to airport; Glacial Lakes State Park on the bike trail - 3
miles
- Comments:** Underwing camping encouraged. Showers in Arrival/Departure
Building. Beach adjacent to airport. Keyless entry on South
door of Arrival/Departure Building - code is D32. Ground leases
available for hangers and hangers with temporary living
quarters. Many recreational opportunities close by.
320-239-2525.

Field Elev: 1140' TPA: 2140' (1000' AGL)

Starbuck - D32



SEC.CH: TWIN CITIES
LAT: 45-36-00.000N
LONG: 095-32-02.000W
Approaches: Visual Only
COMM: 122.9 (L)
CLNC DEL: 651-463-558



Notes:
Pilot controlled lighting - see A/FD for details

Starbuck Municipal Airport

Stephen - D41

380th Ave NW and Hwy 5, Stephen, MN 56757-9544




- Airport Manager:** Kirk Larson
larsonaginc@wiktel.com
218-478-2247
- Contact Person:** Kirk Larson
larsonaginc@wiktel.com
218-478-2247
- AWOS/ASOS:** None
- MnWAS Loc/Hrs:** None
- Attended:** All/Mon-Fri/Daylight
- Available Fuel:** Jet A, FBO available upon prior request;
100 Low-Lead Gasoline (100 LL), FBO available upon prior request
- Available FBO(s):** Larson Ag. Inc
- Businesses:** Larson Ag, Inc. - 218-478-2247 - larsonag.com
- Transportation:** Courtesy car - prior request; Tri-Valley Heartland Express -
218-683-5132
- Food Services:** None
- Dining:** Northern Lites Lounge - 218-478-3580 - ½ mile; Roadside Grill -
218-480-2237 - ½ mile
- Lodging:** None
- Airport Events:** None
- Airport Camping:** No
- Campgrounds:** Stephen Campground
- Local Attractions:** Riverside Golf Club; Old Home Town Museum; Pioneer Park;
Florian Park
- Comments:** Caution for aerial applicators during summer months; Restroom
available in Larson Agricultural office

Field Elev: 830' TPA: 1630' (800' AGL)

Stephen - D41



SEC.CH: TWIN CITIES
LAT: 48-27-29.924N
LONG: 096-51-46.220W
Approaches: Visual Only
COMM: 122.7
CLNC DEL: 651-463-558



Notes:
Runway lighted
dusk to dawn

Caution:
Sugar beet storage pads 1/2 mile
east may be mistaken for runway

Stephen Municipal Airport

Thief River Falls - TVF

13770 Airport Drive, Thief River Falls, MN 56701-8497



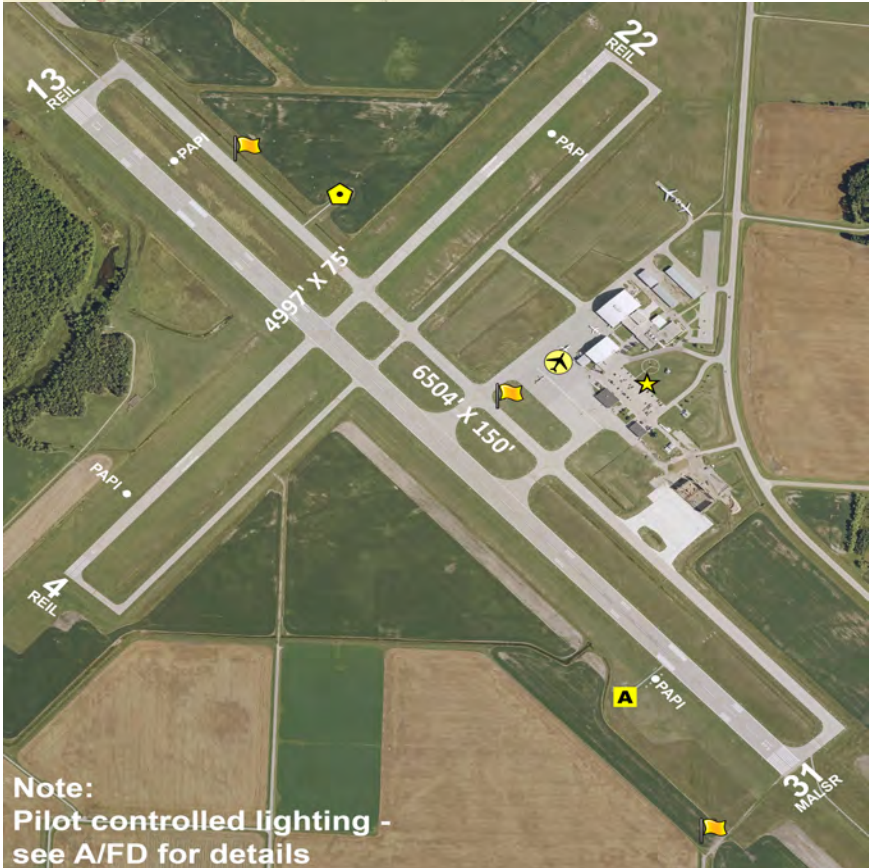
- Airport Manager:** Joe Hedrick
trfairport@mncable.net
218-684-1013
- Contact Person:** Joe Hedrick
trfairport@mncable.net
218-681-7680
- AWOS/ASOS:** 218-681-1918 - VHF 119.025
- MnWAS Loc/Hrs:** Arrival/Departure Building - see attendance schedule
- Attended:** All/Mon-Fri/0800-1700
- Available Fuel:** Jet A Available 24/7, available 24 hours with credit card, call FBO after hours;
100 Low-Lead Gasoline (100 LL) Available 24/7, available 24 hours with credit card
- Available FBO(s):** Thief River Aviation, Inc. - 218-681-5585 - aircorn@live.com
- Businesses:** Denver Air Connection - 855-235-9322 - www.denverairconnection.com; Northland Community & Technical College - 218-683-8802
- Transportation:** Taxi - 218-681-6666 & 218-416-0104; Rental Car - 855-235-9322 www.denverairconnection.com; Shuttle Bus - 218-681-6760; Tri-Valley Transportation - www.tvoc.org/services/transportation
- Food Services:** Vending machines
- Dining:** 25 locations in city - 3 miles - www.visittrf.com
- Lodging:** 7 locations in city - 3 miles - www.visittrf.com
- Airport Events:** June Fly-In hosted by 132.59 Flying Club
- Airport Camping:** Yes
- Campgrounds:** Tourist Park & R.V. Campgrounds
- Local Attractions:** Rivers & Rails Brewing Company; Outdoor Recreation; Thief River Golf Club - Holes: 18; Seven Clans Casino Hotel & Waterpark - 866-255-7848 (reservations) or 800-881-0712 (casino); Falls Stay and Play - 218-681-3546; Agassiz National Wildlife Refuge; Historical Society - Pioneer Village; Follow the riverwalk; Arctic Cat tour; Digi-Key Corporation tour
- Comments:** Shower facilities located in G.A. Terminal. Additional after hours service numbers - 218-416-0252. Scheduled Air Service by Denver Air Connection. Visitors website - www.visittrf.com.

Field Elev: 1119' TPA: 2119' (1000' AGL)

Thief River Falls - TVF



SEC.CH: TWIN CITIES
 LAT: 48-03-55.801N
 LONG: 096-11-00.099W
 Approaches: ILS VOR
 RNAV
 COMM: 122.8 (L)
 WX: VHF 119.025
 CTR: 132.15 MSP
 RCO FSS: 122.1R 108.4T



Note:
 Pilot-controlled lighting -
 see A/FD for details

Thief River Falls Regional Airport

Tower - 12D

5800 Hoodoo Point Road, Tower, MN 55790



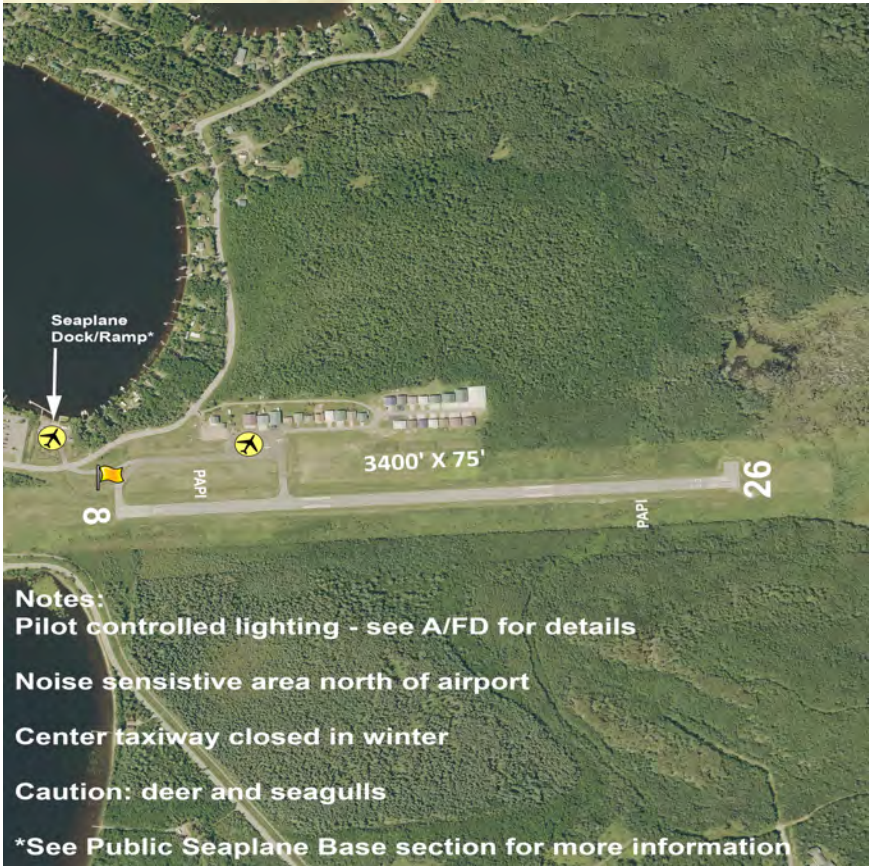
- Airport Manager:** John Burgess
jbflight63@gmail.com
218-780-5902
- Contact Person:** John Burgess
jbflight63@gmail.com
218-780-5902
- AWOS/ASOS:** None
- MnWAS Loc/Hrs:** Arrival/Departure Building - 24 hours
- Attended:** Attended
- Available Fuel:** 100 Low-Lead Gasoline (100 LL) Available 24/7, Credit card
- Available FBO(s):** City of Tower
- Businesses:** Adventure Bound Seaplanes LLC - 612-868-4243 -
www.adventureseaplanes.com
- Transportation:** Courtesy car; Fortune Bay Resort & Casino courtesy van -
218-753-6400; Arrowhead Transit - www.arrowheadtransit.com
- Food Services:** None
- Dining:** Benchwarmers - 218-753-5158 - 1 mile; Good Ole Days -
218-753-6097 - 1 mile
- Lodging:** Marjo Motel - 218-753-4851 - 1 mile; Tower Hotel -
218-753-2710 - 1 mile; Fortune Bay Resort & Casino -
218-753-6400 - 10 miles
- Airport Events:** Annual Fly-In
- Airport Camping:** No
- Campgrounds:** Hoodoo Point Campground - adjacent to airport
- Local Attractions:** Fortune Bay Resort & Casino - 218-753-6400; Lake Vermilion;
Hoodoo Point Campground; Public beach 5 blocks from airport;
Soudan Underground Mine; Fortune Bay Resort; Casino & Golf
Course; Ironworld
- Comments:** Self service fuel at both the seaplane base & airport; Tiedowns
available; Float plane services - in & out of water

Field Elev: 1370' TPA: 2370' (1000' AGL)

Tower - 12D



SEC.CH: GREEN BAY
LAT: 47-49-06.000N
LONG: 092-17-30W
Approaches: RNAV
COMM: 122.9 (L)
CTR: 127.9 MSP
CLNC DEL: 651-463-558



Notes:
Pilot controlled lighting - see A/FD for details

Noise sensitive area north of airport

Center taxiway closed in winter

Caution: deer and seagulls

*See Public Seaplane Base section for more information

Tower Municipal Airport

Tracy - TKC

1640 Center Street, Tracy, MN 56175




- Airport Manager:** Shane Daniels
sdaniels@tracymn.org
507-629-5545
- Contact Person:** Shane Daniels
sdaniels@tracymn.org
507-828-0417
- AWOS/ASOS:** 507-629-9006 - VHF 120.0
- MnWAS Loc/Hrs:** Arrival/Departure Building - 24 hours
- Attended:** Unattended
- Available Fuel:** 100 Low-Lead Gasoline (100 LL) Available 24/7, 24 hour availability with credit card
- Available FBO(s):** None
- Businesses:** Dakota Air Spray LLC-- (TKC) - 605-352-5718
- Transportation:** Courtesy car; United Community Transit - unitedcapmn.org
- Food Services:** None
- Dining:** All within 1½ miles: Tracy Eagles Club; Subway; The Caboose Lounge & Restaurant; Casey's General Store; Squatch Coffee and Eats; Food Pride
- Lodging:** None
- Airport Events:** Annual Fly-In Breakfast - Labor Day
- Airport Camping:** Yes
- Campgrounds:** Swift Lake Park
- Local Attractions:** Tracy Country Club; Shetek State Park; Wheels Across The Prairie Museum
- Comments:** City of Tracy - 507-629-5528; Airport manager's after hours cell phone - 507-828-0417

Field Elev: 1340' TPA: 2340' (1000' AGL)

Tracy - TKC



SEC.CH: OMAHA
LAT: 44-14-57.2620N
LONG: 095-36-26.025W
Approaches: RNAV
COMM: 122.9 (L)
WX: VHF 120.0
CTR: 127.1 MSP
CLNC DEL: 651-463-558



Notes:
Pilot controlled lighting - see A/FD for details
Runways 17/35 not plowed winter months

Tracy Municipal Airport

Two Harbors - TWM

www.ci.two-harbors.mn.us

608 Airport Road, Two Harbors, MN 55616



- Airport Manager:** Casey Komarek
casey@th-aero.com
218-830-0470
- Contact Person:** Patty Nordean
218-834-5631
- AWOS/ASOS:** 218-834-6591 - VHF 119.325
- MnWAS Loc/Hrs:** Arrival/Departure Building - Code posted
on bulletin board
- Attended:** May-Nov/Sun-Sat/0800-1700,
- Available Fuel:** Jet A Available 24/7, 24 hour availability with credit card;
100 Low-Lead Gasoline (100 LL) Available 24/7, 24 hour
availability with credit card
- Available FBO(s):** TH Aero
- Businesses:** Up North Aerials - 218-240-1492; Al's Aerial Spraying LLC -
989-834-5067; TH Aero - 218-830-0470 - www.th-aero.com;
General Aviation - General Aviation
- Transportation:** Courtesy car - call to reserve 218-510-0628 or 218-830-0470;
Arrowhead Transit - www.arrowheadtransit.com
- Food Services:** None
- Dining:** 4 miles: Blackwoods - 218-834-3846; Culver's - 218-834-1350;
Dairy Queen - 218-834-4105; Do North Pizzeria -
218-834-3555; Judy's Café - 218-834-4802; Louise's Place -
218-834-2176; McDonald's - 218-834-5099; Northshore Café -
218-834-1234; Subway - 218-834-6447; The Landing Sports
Bar - 218-834-5191; Vanilla Bean - 218-834-3714
- Lodging:** Superior Shores - 218-834-5671 - 6 miles; Viking Motel -
218-834-2645 - 4 miles; Country Inn - 218-834-5557 - 4 miles;
AmericInn Motel - 218-834-3000 - 4 miles; Lighthouse Bed &
Breakfast - 218-834-4814 - 4 miles; Voyageur Motel -
218-834-3644 - 4 miles; Two Harbors B & R Motel -
218-834-5254 - 4 miles
- Airport Events:** Pancake Breakfast - July
- Airport Camping:** Yes
- Campgrounds:** Burlington Bay Campground - 218-834-2021; Airport camping
area
- Local Attractions:** Lakeview National Golf Course - 218-834-2664 - Holes: 18;
Lighthouse Point & Harbor Museum - 218-834-5798; Harbor
viewing
- Comments:** Additional airport manager contact number - 218-830-0470

Field Elev: 1073' TPA: 2073' (1000' AGL)

Two Harbors - TWM



SEC.CH: GREEN BAY
LAT: 47-02-56.9N
LONG: 091-44-42.8W
Approaches: RNAV
COMM: 122.9 (L)
WX: VHF 119.325
APP: 125.45 DLH
GCO: 121.725
CLNC DEL: 218-740-595



Notes:
Pilot controlled lighting - see
A/FD for details
Runway 15/33 closed to wheel
aircraft winter months

Two Harbors Municipal Airport (Richard B. Helgeson Field)

Tyler - 63Y

420 CR-7, Tyler, MN 56178-9318



Airport Manager: Terry East
terryeast@tylermn.gov
507-247-5556

Contact Person: Terry East
terryeast@tylermn.gov
507-247-5556

AWOS/ASOS: None

MnWAS Loc/Hrs: None

Attended: Unattended

Available Fuel: None

Available FBO(s): None

Businesses: Jake's Aerial Spraying LLC - 507-476-2633

Transportation: United Community Transit - unitedcapmn.org

Food Services: None

Dining: Golf Course - 507-247-3242 - next to airport; Deja Brew - ½ mile; Kronborg Inn - 507-247-3540 - 1½ miles; Bruenders Corner Mart - 507-247-5587 - 1 mile

Lodging: Tyler Motel - 507-247-3211 - 1 mile

Airport Events: Model Airplane show - 3rd weekend in July

Airport Camping: No

Campgrounds: Stoney Point - 4 miles; Picnic Point County Park; Norwegian Creek County Park; Hole in the Mountain County Park; Camper parking available with electricity on the Tyler Fairgrounds

Local Attractions: Golf Course - next to airport - 507-247-3242; Lincoln County Fair; Danebod Lutheran Church Family Camps; Aebleskiver Days; Tyler Municipal Pool and Splash Pad

Comments: Call for airport conditions during Winter months. Underwing camping - no facilities, pre-notification & approval required. Airport closed winter months

Field Elev: 1742' TPA: 2742' (1000' AGL)

Tyler - 63Y



SEC.CH: OMAHA
LAT: 44-17-17.8450N
LONG: 096-09-03.440W
Approaches: Visual Only
COMM: 122.9
CLNC DEL: 651-463-558



Notes:
Runway lighted dusk to dawn

Arrival/Departure building located
in golf course clubhouse adjacent
to airport on southeast corner.

Airport closed winter months.
Check NOTAMs for status.

Tyler Municipal Airport

Wadena - ADC

www.wadena.org

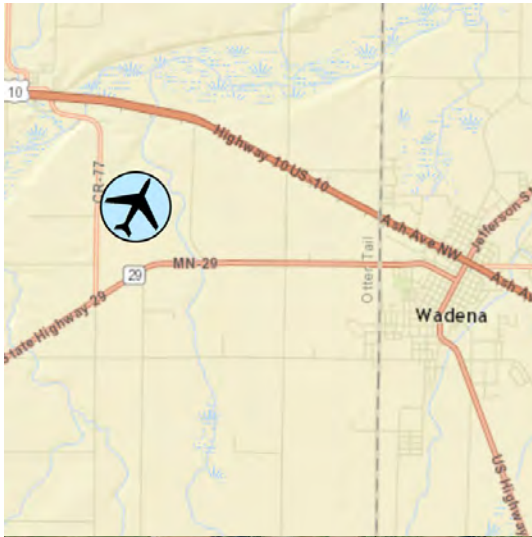
33512 County Highway 77, Wadena, MN 56482



- Airport Manager:** Kim Schroeder
cityadmin@wadena.org
218-631-7707
- Contact Person:** Dan Kovar
publicworks@wadena.org
218-632-2766
- AWOS/ASOS:** 218-631-7774 - VHF 118.875
- MnWAS Loc/Hrs:** Arrival/Departure Building - 24 hours
- Attended:** Unattended
- Available Fuel:** 100 Low-Lead Gasoline (100 LL) Available 24/7, 24 hour availability with credit card
- Available FBO(s):** None
- Businesses:** Janson Flying Service, Inc. - 218-631-9049; Midsota Aviation, 320-304-1671
- Transportation:** Courtesy car; Friendly Rider - 218-631-5730 or 888-773-5500 - www.co.wadena.mn.us
- Food Services:** None
- Dining:** Numerous restaurants
- Lodging:** Brookside Motel - 218-631-2930 - 8 miles; AmericInn Motel - 218-631-1580 - 7 miles; Eastwood Inn of Wadena - 218-632-4000 - 5 miles
- Airport Events:** Fly-In/Drive-In - June
- Airport Camping:** No
- Campgrounds:** Sunny Brook Park - 7½ miles East
- Local Attractions:** Whitetail Run Golf Course - 218-631-7778 - 11 miles; Sunny Brook Park - 7 1/2 miles East; Black Groves City Park - 1 mile; Maslowski Wellness and Research Center - 3 miles
- Comments:** Airport contact phone - 218-631-7707. After hours phone - 218-631-7705. Free tiedowns.

Field Elev: 1368' TPA: 2368' (1000' AGL)

Wadena - ADC



SEC.CH: TWIN CITIES
LAT: 46-26-59.802N
LONG: 095-12-38.995W
Approaches: RNAV
COMM: 122.8 (L)
WX: VHF 118.875
CTR: 126.1 MSP
GCO: 121.725
CLNC DEL: 651-463-558



Notes:
Pilot controlled lighting -
see A/FD for details

Wadena Municipal Airport

Walker - Y49

9787 MN-371 NW, Walker, MN 56484



- Airport Manager:** Hope Fairchild
hfairchild@ci.walker.mn.us
218-547-5501
- Contact Person:** Jennie Meyer
jmeyer@ci.walker.mn.us
218-547-5503
- AWOS/ASOS:** 218-547-2451 - VHF 119.0
- MnWAS Loc/Hrs:** Arrival/Departure Building - 24 Hours
- Attended:** Unattended
- Available Fuel:** 100 Low-Lead Gasoline (100 LL) Available 24/7, 24 hour availability with credit card
- Available FBO(s):** None
- Businesses:** Grey Eagle Aviation LLC - 218-255-2153
- Transportation:** Courtesy car
- Food Services:** None
- Dining:** Bayside Bar and Grill - 218-547-4550 - 5 miles; Benson's Eating & Drinking Emporium - 218-547-2323 - 5 miles; The Piggy BBQ - 218-547-6465 - 5 miles; 502 Restaurant & Bar - 218-547-7777 - 5 miles; Walker Bay Coffee Co. 218-547-1183 - 5 miles; Green Scene Market, Eatery, & Cocktail Bar - 218-547-2880 - 4 miles; Dairy Queen Grill & Chill - 218-547-1460 - 5 miles; Subway - 218-547-1226 - 5 miles; Hardee's - 218-547-2664 - 5 miles; Jimmy's Family Restaurant - 218-547-3334 - 4 miles; Village Square Pizza & Ice Cream Parlor - 218-547-1456 - 5 miles; Wilbur's on Walker Bay - 218-547-4777 - 5 miles; Spencer Ross American Legion Post #134 - 218-547-1011 - 5 miles; Outdoorsman Café - 218-547-3310 - 5 mile
- Lodging:** Walker Hotel - 800-634-3444 - 4 miles; Country Inn Suites - 800-456-4000 - 6 miles; Chase Hotel On The Lake - 218-547-7777 - 5 miles
- Airport Events:** None
- Airport Camping:** No
- Campgrounds:** Shores of Leech Lake; U.S. Forest Service
- Local Attractions:** Wedge Wood Golf Course; Tianna Country Club & Golf Course - Holes: 18; Trap Range adjacent to airport; Shingobee Connection Trail - Bike trail across from airport; Leech Lake
- Comments:** None

Field Elev: 1348' TPA: 2348' (1000' AGL)

Walker - Y49



SEC.CH: TWIN CITIES
LAT: 47-09-34.130N
LONG: 094-38-43.24W
Approaches: RNAV
COMM: 122.9 (L)
WX: VHF 119.0
CTR: 134.75 MSP
CLNC DEL: 651-463-558



Note:
Pilot controlled lighting - see A/FD for details

Walker Municipal Airport

Warren - D37

30723 MN-1, Warren, MN 56762



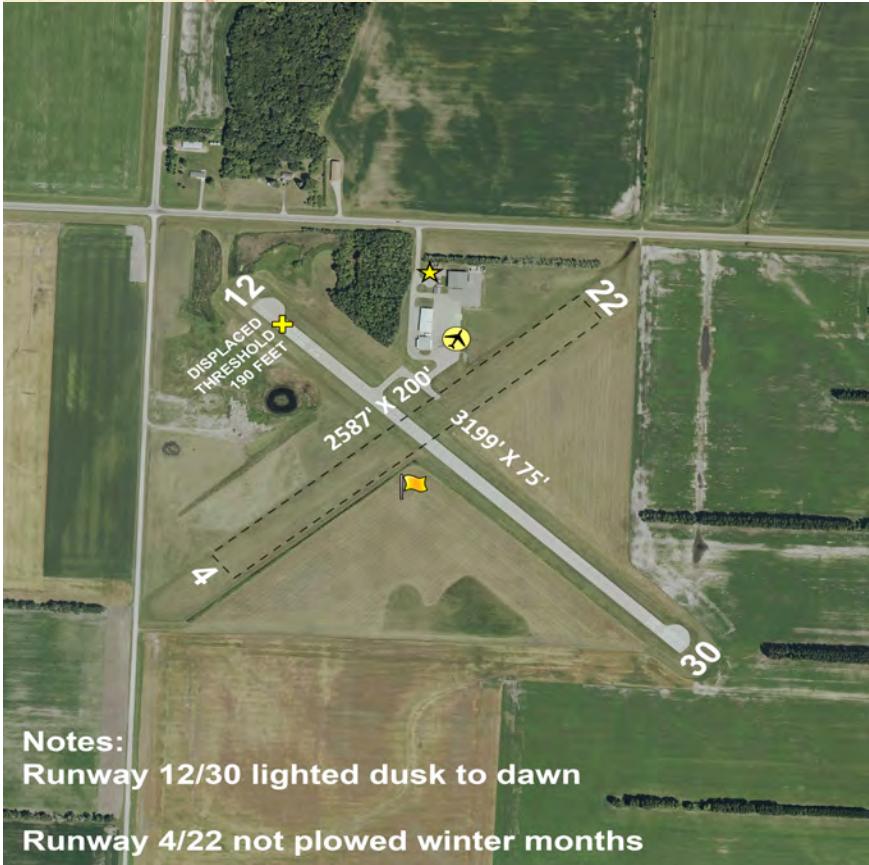
- Airport Manager:** Aaron Peterson
aaron@advantageagair.us
218-201-0652
- Contact Person:** Shannon Mortenson
shannonm@warrenminnesota.com
218-745-5343
- AWOS/ASOS:** None
- MnWAS Loc/Hrs:** None
- Attended:** May-Oct/S-S/0800-1700,
- Available Fuel:** None
- Available FBO(s):** None
- Businesses:** Radium, Inc. - 218-745-4507; Advantage Ag Air - 218-745-7607; D W Peterson Inc - 218-745-4507
- Transportation:** Courtesy car; Tri-Valley Transportation - www.tvoc.org/services/transportation
- Food Services:** None
- Dining:** Uptown Café - 218-745-7636 - 2 miles; Mick's of Warren - 218-745-4546 - 2 miles; 175 Corner Store - 218-745-5104 - 2 miles
- Lodging:** Elm Crest Motel - 218-745-4721 - 2 miles
- Airport Events:** None
- Airport Camping:** Yes
- Campgrounds:** Holiday Park - R.V.(s), campers, tents
- Local Attractions:** Golf Course - 218-745-4028 - Holes: 9; Swimming; Softball complex; Tennis; Frisbee golf; Pedestrian/bike path; 3 parks
- Comments:** Caution for aerial applicators during summer months. Use appropriate runway for wind conditions. No crosswind training without manager's permission. To contact airport manager, send text to listed phone number. Voice calls to airport contact person.

Field Elev: 888' TPA: 1888' (1000' AGL)

Warren - D37



SEC.CH: TWIN CITIES
LAT: 48-11-28.2N
LONG: 096-42-40.7W
Approaches: RNAV
COMM: 122.8
APP: 118.1 GFK
CTR: 132.15 MSP
CLNC DEL: 651-463-558



Notes:

Runway 12/30 lighted dusk to dawn

Runway 4/22 not plowed winter months

Warren Municipal Airport

Warroad - RRT

www.visitwarroad.com/airport

36955 County Road 13, Warroad, MN 56763



- Airport Manager:** Matt Rachuy
airport@warroadmn.org
218-386-1691
- Contact Person:** Matt Rachuy
airport@warroadmn.org
218-386-1691
- AWOS/ASOS:** 218-386-1813 - VHF 119.925
- MnWAS Loc/Hrs:** Arrival/Departure Building - 24 hours
- Attended:** All/M-F/0700-1700
- Available Fuel:** Jet A Available 24/7, 24 hour availability with credit card;
100 Low-Lead Gasoline (100 LL) Available 24/7, 24 hour
availability with credit card
- Available FBO(s):** City of Warroad
- Businesses:** None
- Transportation:** Courtesy car; car rental - ABS Auto Sales, Roseau -
218-463-1255 or 218-242-0353; Casino Shuttle -
218-386-3381; Paul Bunyan Transit - 218-751-8765
- Food Services:** Catering available
- Dining:** Dairy Queen - 218-386-2187; American Legion - 218-386-1625;
Subway - 218-386-2680; Izzy's Lounge & Grill - 218-386-2723;
Sprinsteel Resort - 218-386-1000; Daisy Garden Restaurant -
218-386-1763; Nomad Tavern - 218-386-4808; Willows
Restaurant - 218-386-3381; Bec's Drive-In - 218-386-2340;
Algoma Eatery and Tavern - 218-386-4815
- Lodging:** Super 8 Motel - 218-386-3723 - 2 miles; Patch Motel -
218-386-2723 - 2 miles; Can-Am - 218-386-3807 - 2 miles; 7
Clans Casino - 218-386-3381
- Airport Events:** Lion's Annual Fly-In - February - skis on Warroad River
- Airport Camping:** Yes
- Campgrounds:** Municipal Campground - 218-386-1004 - 3 miles - on Lake of
the Woods - warroadcampground@mncable.net
- Local Attractions:** Warroad Estates Golf Course - adjacent to the airport - Holes:
18; Lake of the Woods; Beltrami Island State Forest; Public
Library & Heritage Center; Seven Clans Casino; exceptional
buildings, housing, public library & museum; Marvin Windows
plant tours - 218-386-1430 extension 422.The Shed - Classic
Car Collection - 218-386-2211
- Comments:** U.S. Customs - 218-386-2796, 218-386-1676 or 218-386-3202

Field Elev: 1075' TPA: 2075' (1000' AGL)

Warroad - RRT



SEC.CH: TWIN CITIES
LAT: 48-56-29.300N
LONG: 095-20-54.5W
Approaches: ILS RNAV
COMM: 123.05 (L)
WX: VHF 119.925
CTR: 134.75 MSP
GCO: 121.725



Warroad International Memorial Airport

Waseca - ACQ

35493 - 110th Street, Waseca, MN 56093



- Airport Manager:** Brent Langer
langeraviation@outlook.com
507-835-5920
- Contact Person:** Brent Langer
langeraviation@outlook.com
507-835-5920
- AWOS/ASOS:** 507-835-3657 - VHF 118.425
- MnWAS Loc/Hrs:** Arrival/Departure Building - 24 hours
- Attended:** All/Mon-Fri/0800-1800
- Available Fuel:** 100 Low-Lead Gasoline (100 LL) Available 24/7, After hours
- Available FBO(s):** Langer Aviation, Inc. - 507-835-5920 -
langeraviation@outlook.com
- Businesses:** Skydive Northstar LLC - 507-291-5861 -
www.skydivenorthstar.com
- Transportation:** Flying Time Taxi - 507-521-6000; Southern MN Area Rural
Transit - 855-762-7821
- Food Services:** None
- Dining:** All 2-3 miles: Pheasant Café - 507-835-1259; El Molino
Mexican Restaurant - 507-835-4223; The Boat House Grill -
507-835-2419; El Tequita Mexican Grill - 507-835-4060; Pizza
Ranch - 507-835-9080; Mis Tres Flores - 507-835-4152;
Oscar's - 507-833-4040; Tasty House - 507-835-2699
- Lodging:** American Motel - 507-835-4300 - 2½ miles; GrandStay Hotel &
Suites - 507-835-0022 - 3 miles
- Airport Events:** Fly-In - second Sunday in August
- Airport Camping:** Yes
- Campgrounds:** Kiesler's Clear Lake Campground
- Local Attractions:** Waseca Golf & Country Club; Clear Lake; Loon Lake; Kiesler's
Campground; Farmamerica-Minnesota Agricultural Interpretive
Center; Antiques & specialty shops; Medford Outlet Center;
Cabela's - Owatonna
- Comments:** Aerobatic activity in vicinity of airport. Parachuting activity. Auto
fuel also available

Field Elev: 1127' TPA: 2127' (1000' AGL)

Waseca - ACQ



SEC.CH: OMAHA
LAT: 44-04-24.470N
LONG: 093-33-10.597W
Approaches: RNAV
COMM: 122.8 (L)
WX: VHF 118.425
CTR: 135.0 MSP
CLNC DEL: 651-463-558



Notes:
Pilot controlled lighting - see A/FD for details

Waseca Municipal Airport (Maynard Richard Stensrud Field)

Waskish - VWU

www.upperredlakeassn.com

26170 Old Crow Road NE, Waskish, MN 56685



Airport Manager: Ray Berger
rberger@paulbunyan.net
218-766-1523

Contact Person: Ray Berger
rberger@paulbunyan.net
218-766-1523

AWOS/ASOS: 218-647-8415 - VHF 124.175

MnWAS Loc/Hrs: None

Attended: Unattended

Available Fuel: None

Available FBO(s): None

Businesses: None

Transportation: West Wind - 218-647-8998

Food Services: West Wind

Dining: West Wind - 218-647-8998 - ¼ mile

Lodging: Beacon Harbor Resort (motel & camping) - 218-647-8291 - 3 miles; Cookie's Lodging/Guiding - 218-647-8391 - ½ mile; West Wind - 218-647-8998

Airport Events: None

Airport Camping: Yes

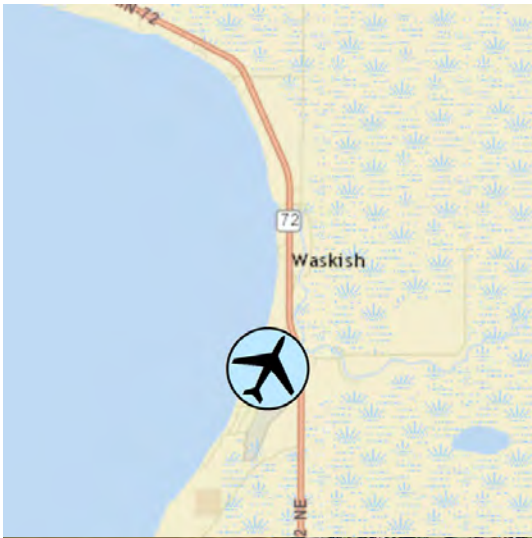
Campgrounds: Hillman's Campground - 218-647-8893 - ¾ mile

Local Attractions: Fishing/hunting (Upper Red Lake); Big Bog State Park; My Store - 218-647-8725; Sandy's Gift Shop - 2-18-647-8413; Fly-in winter fishing - 218-214-1406; Hillmans Winter Fishing - 763-486-6031

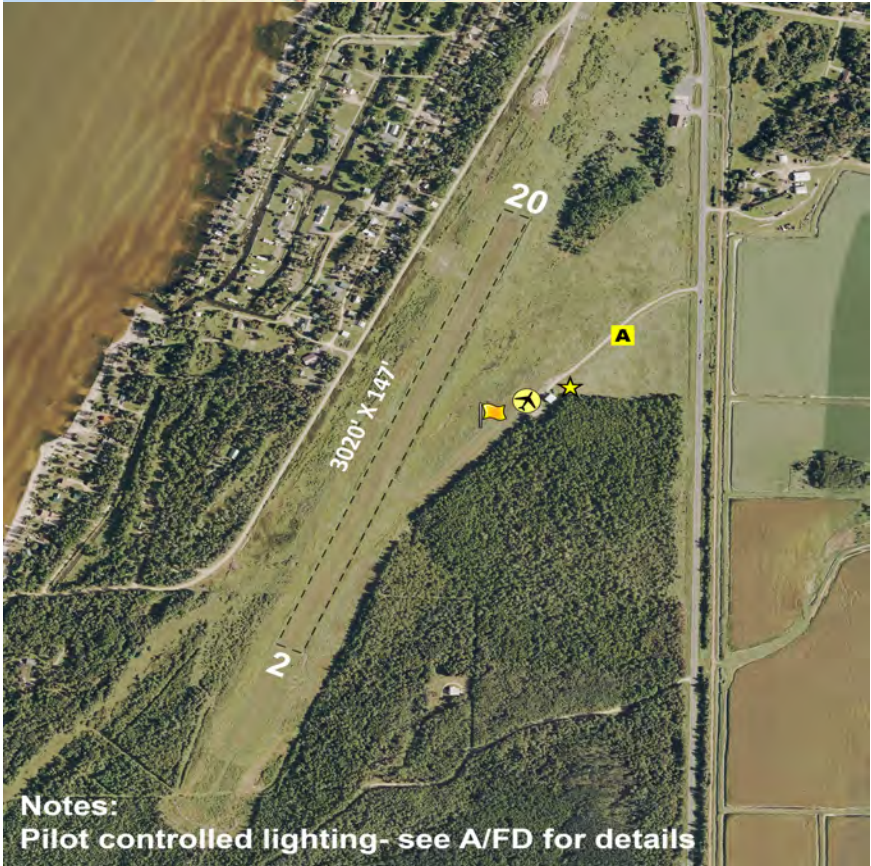
Comments: Area has many acres of wild rice fields that provide nesting areas for an abundance of water fowl. Area has many miles of wilderness roads that provide access to Big Bog State Park and other wilderness sites. Bear Paw Guides - www.bearpawguides.com. Electrical outlets available near aircraft tie-downs. Airport plowed winter months.

Field Elev: 1181' TPA: 2181' (1000' AGL)

Waskish - VWU



SEC.CH: TWIN CITIES
LAT: 48-08-51.236N
LONG: 094-31-02.910W
Approaches: Visual Only
COMM: 122.9 (L)
WX: VHF 124.175
CLNC DEL: 651-463-558



Notes:
Pilot controlled lighting- see A/FD for details

Waskish Municipal Airport

Wells - 68Y

www.cityofwells.net

54720 Highway 109, Wells, MN 56097



- Airport Manager:** City Administrator
cityhall@cityofwells.net
507-553-6371
- Contact Person:** Mike Pyzick
cityshop@cityofwells.net
507-525-2418
- AWOS/ASOS:** None
- MnWAS Loc/Hrs:** Arrival/Departure Building - 24 hours
- Attended:** May-Oct/Mon-Fri/0730-2000,
- Available Fuel:** 100 Low-Lead Gasoline (100 LL) Available 24/7, Fuel truck, after hours call 507-553-3100
- Available FBO(s):** Wells Aviation Inc - 507-553-3100 - wellsav@bevcomm.net
- Businesses:** Thisius Flying Service LLP - 507-553-6242
- Transportation:** Prairie Lakes Transit - 507-235-5558; Wells Police Department - 507-553-5824
- Food Services:** None
- Dining:** Jakes's Pizza - 507-553-5050; Dairy Queen Restaurant - 507-553-3813
- Lodging:** The Inn at Wells - 507-553-5211 - 2½ miles
- Airport Events:** Fly-In Breakfast - June
- Airport Camping:** Yes
- Campgrounds:** County Park, Phil's Park - 8 miles
- Local Attractions:** Golf course located by Thompson Park - Holes: 9; Swimming pool; Theater (open Friday-Monday); 2 parks & playgrounds
- Comments:** Camping available to pilots & passengers only

Field Elev: 1119' TPA: 2119' (1000' AGL)

Wells - 68Y



SEC.CH: OMAHA
LAT: 43-43-59.836N
LONG: 093-47-00.816W
Approaches: Visual Only
COMM: 122.9
CLNC DEL: 651-463-558



Note: Runway lighted dusk to dawn

Wells Municipal Airport

Wheaton - ETH

www.cityofwheaton.com

6425 State Highway 27, Wheaton, MN 56296-5088



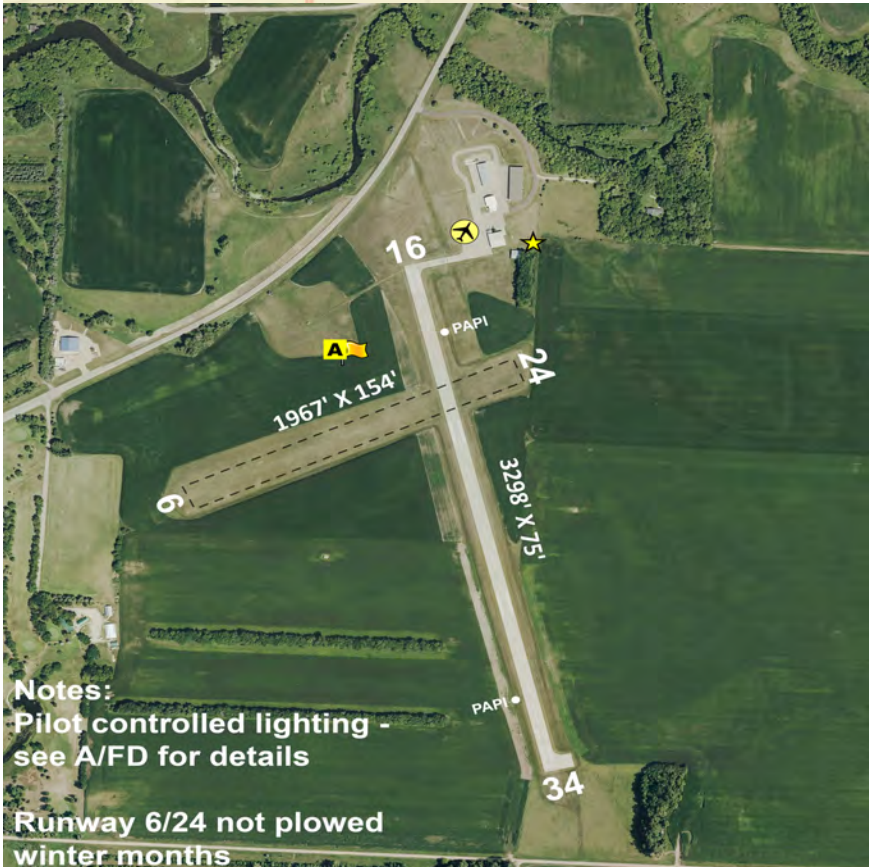
- Airport Manager:** Amy Olson
cityadministrator@cityofwheaton.com
320-563-4110
- Contact Person:** Amy Olson
cityadministrator@cityofwheaton.com
320-563-4110
- AWOS/ASOS:** 320-563-4975 - VHF 118.775
- MnWAS Loc/Hrs:** None
- Attended:** Unattended
- Available Fuel:** None
- Available FBO(s):** City of Wheaton
- Businesses:** Carlson Ag Aviation - 320-284-2415
- Transportation:** Local police - 320-422-7700; Rainbow Rider - www.rainbowriderbus.com
- Food Services:** None
- Dining:** Country Corner Cafe - 320-563-4646 - 3 miles; Gathering Grounds - 320-563-8468; Wheaton Community Diner - 320-563-4718
- Lodging:** Wheaton Inn - 320-563-8236 - 3 miles
- Airport Events:** None
- Airport Camping:** Yes
- Campgrounds:** Traverse County Fairgrounds - Wheaton; Traverse County Park - Lake Traverse
- Local Attractions:** Wheaton Country Club & Golf Course - adjacent to airport; Traverse County Historical Society Museum; Lake Traverse - 3 miles West; World's Largest Mallard; Wheaton Community Library
- Comments:** City of Wheaton web site - www.cityofwheaton.com. Additional contact phone number - 320-563-4195

Field Elev: 1023' TPA: 1999' (976' AGL)

Wheaton - ETH



SEC.CH: TWIN CITIES
LAT: 45-46-49.658N
LONG: 096-32-37.673W
Approaches: RNAV
COMM: 122.8 (L)
WX: VHF 118.775
CTR: 126.1 MSP
CLNC DEL: 651-463-558



Notes:
Pilot controlled lighting -
see A/FD for details

Runway 6/24 not plowed
winter months

Wheaton Municipal Airport

Willmar - BDH

www.willmarmn.gov

6600 Highway 40 West, Willmar, MN 56201



- Airport Manager:** Eric Rudningen
erudningen@tds.net
320-894-1872
- Contact Person:** Eric Rudningen
erudningen@tds.net
320-894-1872
- AWOS/ASOS:** 320-235-8287 - VHF 118.75
- MnWAS Loc/Hrs:** Arrival/Departure Building - 24 hours
- Attended:** All/Sun-Sat/0800-1700
- Available Fuel:** Jet A Available 24/7, available 24 hours with credit card, after hours call 320-979-2260;
100 Low-Lead Gasoline (100 LL) Available 24/7, available 24 hours with credit card, after hours call 320-979-2260
- Available FBO(s):** Oasis Aero, Inc. - 320-214-9669 - 122.8 - oasisaero@gmail.com - www.oasisaero.com
- Businesses:** Eric's Aviation Services, Inc. - 320-894-1872; Weep No More, LLC - 320-295-1671 - www.weepnomorellc.com; Allen Air LLC - 320-292-0778; Allen Air 2 LLC - 763-257-3366
- Transportation:** Courtesy car; Enterprise - 320-214-0744; Central MN Taxi - 320-444-3044; Central Community Transit - 320-214-7433 - www.cctbus.org
- Food Services:** Snacks for purchase
- Dining:** Perkins - 2 miles; Green Mill - 5 miles; Applebee's - 3 miles; McDonald's - 3 miles; Burger King - 3 miles; Dairy Queen - 3 miles; Grizzly's Bar & Grill - 2 miles
- Lodging:** 5 miles: Holiday Inn, Days Inn, Best Western
- Airport Events:** Fly-in lunch - second Saturday of September
- Airport Camping:** No
- Campgrounds:** 5 campgrounds nearby; Sibley State Park
- Local Attractions:** Eagle Creek Golf Course - 320-235-1166; Valley Golf Course - 320-235-6790; Robbins Island Park; Kandiyohi County Historical Museum; Willmar Fest - June
- Comments:** Crosswind Runway 3/21 not plowed winter months. After hours service contact 320-979-2260.

Field Elev: 1126' TPA: 2100' (974' AGL)

Willmar - BDH



SEC.CH: TWIN CITIES
LAT: 45-07-01.300N
LONG: 095-07-45.6W
Approaches: ILS VOR
RNAV
COMM: 122.8 (L)
WX: VHF 118.75
CTR: 125.5 MSP
RCO FSS: 122.15
CLNC DEL: 651-463-558



Notes:

Pilot controlled lighting - see A/FD for details

Runway 3/21 not plowed winter months

Willmar Municipal Airport (John L. Rice Field)

Windom - MWM

www.windom-mn.com

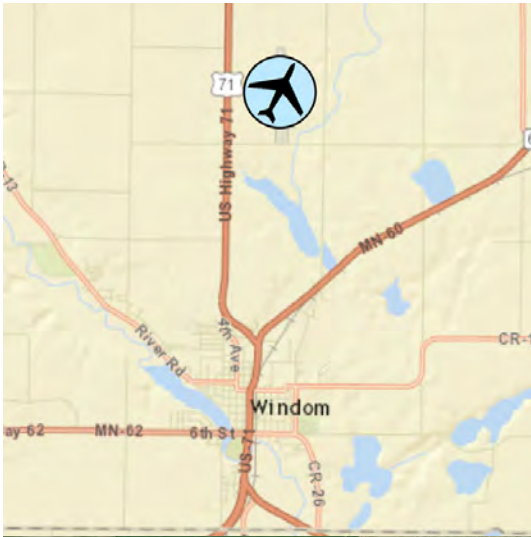
48572 County Road 28, Windom, MN 56101



- Airport Manager:** Scott Benson
scottcarmel@yahoo.com
507-822-0782
- Contact Person:** Steven Nasby
steve.nasby@windommn.com
507-831-6129
- AWOS/ASOS:** 507-831-1833 - VHF 119.325
- MnWAS Loc/Hrs:** Arrival/Departure Building - 24 hours
- Attended:** Unattended
- Available Fuel:** Jet A Available 24/7, 24 hour availability with credit card;
100 Low-Lead Gasoline (100 LL) Available 24/7, 24 hour availability with credit card
- Available FBO(s):** None
- Businesses:** None
- Transportation:** Courtesy car - contact airport manager; Cottonwood County Transit - www.co.cottonwood.mn.us/transit.html; United Community Transit - unitedcapmn.org
- Food Services:** Vending available
- Dining:** Jack Slades - 507-831-2280 - 2½ miles; Godfather's Pizza - 507-831-4836 - 3 miles; Hardees - 507-831-3429 - 3 miles; China Restaurant - 507-831-5998 - 2½ miles; McDonald's - 507-831-5303 - 3 miles; Bergen Bar & Grill - 507-831-2200 - 12 miles; River City Eatery - 507-832-8383 - 3 miles; Subway - 507-831-4221 - 3 miles; Plaza Jalisco Mexican Restaurant - 507-832-8060 - 3 miles; Duffy's Bar & Grill - 507-832-8070
- Lodging:** Windom Family Inn - 507-831-3111 - 2½ miles; Red Carpet Inn - 507-831-1120 - 3 miles; Guardian Inn - 507-831-1809 - 2½ miles; Amerciinn by Windham - 507-832-8300
- Airport Events:** Fly-In Breakfast weekend prior to Labor Day weekend
- Airport Camping:** Yes
- Campgrounds:** Kilen Woods State Park - 507-662-6258 - 11 miles; City Park - 4 miles; County Park - Talcot Lake - 17 miles
- Local Attractions:** Windom Golf Course - golf carts for rent - Holes: 9; Cottonwood Lake - 4 miles - swimming, fishing; Riverfest - second weekend in June; Flea Market - first weekend in November; Jeffers Petroglyphs - 507-628-5591 - 16 miles - www.jefferspetroglyphs.com
- Comments:** None

Field Elev: 1411' TPA: 2411' (1000' AGL)

Windom - MWM



SEC.CH: OMAHA
LAT: 43-54-48.300N
LONG: 095-06-33.800W
Approaches: RNAV
COMM: 122.9 (L)
WX: VHF 119.325
CTR: 127.1 MSP
CLNC DEL: 651-463-558



Notes: Pilot controlled lighting - see A/FD for details

Windom Municipal Airport

Winona - ONA

www.cityofwinona.com/287/Airport

106 Galewski Drive, Winona, MN 55987



- Airport Manager:** Brian DeFrang
BDeFrang@ci.winona.mn.us
507-457-8237
- Contact Person:** George Bolon
gbolon@hbc.com
507-452-2220
- AWOS/ASOS:** 507-453-2991 - VHF 118.075
- MnWAS Loc/Hrs:** See FBOs
- Attended:** All/Mon-Fri/0800-1630
- Available Fuel:** Jet A Available 24/7, After hours call 507-429-6321 or 507-313-8720;
100 Low-Lead Gasoline (100 LL) Available 24/7, after hours call 507-429-6321 or 507-313-8720
- Available FBO(s):** Win Air Aviation Services - 507-452-2220 - 122.8 -
gbolon@hbc.com
- Businesses:** Winona State University - 800-342-5978 - www.winona.edu
- Transportation:** Taxi - 507-452-3331; Hertz Rent-a-Car - 507-454-2888;
Enterprise - 507-454-4462; Winona Transit -
www.cityofwinona.com
- Food Services:** None
- Dining:** Zesto - 5 blocks; Ground Round - 507-452-3390 - 3 miles; River City Grill - 8 miles; Perkins - 507-452-1618 - 8 miles; Winona Family Restaurant - 507-454-5104 - 4 miles; Signatures - 507-454-3767 - 10 miles - transp. possible; Bub's Brewing Co. - 507-457-3121 - 5 miles
- Lodging:** Riverport Inn (Best Western) - 507-452-0606 - 8 miles; The Plaza Hotel & Suites - 507-453-0303 - 7 miles; Days Inn - 507-454-6930 - 4 miles; Holiday Inn Express & Suites - 507-453-0303 - 8 miles
- Airport Events:** Fly-In - Sunday after July Fourth weekend
- Airport Camping:** No
- Campgrounds:** Prairie Island Campground - 507-452-4501 - 4 miles
- Local Attractions:** Westfield Golf Course - 507-452-8700 - 3 miles; Cedar Valley Golf Course - 507-457-3129 - 15 miles; Winona Golf Course - 507-452-3535 - 10 miles; Winona County History Center - 507-454-2723; Minnesota Marine Art Museum - 507-474-6626 - 4 miles; Great River Shakespeare Festival - June & July; Minnesota Beethoven Festival - first 2 weeks of July
- Comments:** The natural beauty of the Winona area is unmatched. Biking, skiing, fishing, hunting, boating, hiking and swimming are readily available; or enjoy the world class stained glass windows and landmark architecture.

Field Elev: 656' TPA: 1656' (1000' AGL)

Winona - ONA



SEC.CH: GREEN BAY
LAT: 44-04-39.166N
LONG: 091-42-32.506W
Approaches: ILS RNAV
COMM: 122.8 (L)
WX: VHF 118.075
CTR: 128.6 MSP
RCO FSS: 122.15
CLNC DEL: 651-463-558



Notes:
Pilot controlled lighting - see A/FD for details

Winona Municipal Airport (Max Conrad Field)

Winsted - 1ØD

3234 - 230th Street, Winsted, MN 55395



- Airport Manager:** Winsted Public Works
publicworks@winsted.mn.us
320-485-2201
- Contact Person:** Winsted Public Works
publicworks@winsted.mn.us
320-485-2366
- AWOS/ASOS:** None
- MnWAS Loc/Hrs:** Arrival/Departure Building - 24 hours
- Attended:** Unattended
- Available Fuel:** 100 Low-Lead Gasoline (100 LL), Available 24/7, Credit card
- Available FBO(s):** None
- Businesses:** Eagle Air, 952-472-3607; Jon Clauson & Associates, 612-695-7619
- Transportation:** Rides can be arranged - 320-485-3891; Trailblazer Transit - www.trailblazertransit.com
- Food Services:** Convenience Stores - 1 mile
- Dining:** The Pantry - 320-485-9172 - 1 mile; Blue Note Bar & Ballroom - 320-485-9698 - 1 mile; Subway - 320-485-2000 - 1 mile; V's Grill - 320-485-3333 - 1 mile; Crazy Coffee - 320-485-4212 - 1 mile; The Corner Bar & Grill - 320-485-4288 - 1 mile
- Lodging:** Winsted Motel - 320-485-4441 - 1 mile
- Airport Events:** None
- Airport Camping:** Yes
- Campgrounds:** None
- Local Attractions:** Shadow Brook Golf Course - 3 miles; Winsted Lake; 7 municipal parks; 1 county park; Luce Line Trail; Winstock Country Music Festival - www.winstockfestival.com - June - adjacent to airport.
- Comments:** Additional information phone - 320-485-2366. City web site - www.winsted.mn.us

Field Elev: 1030' TPA: 2030' (1000' AGL)

Winsted - 1ØD



SEC.CH: TWIN CITIES
LAT: 44-56-59.866N
LONG: 094-04-00.903W
Approaches: Visual Only
COMM: 122.9
CLNC DEL: 612-726-908



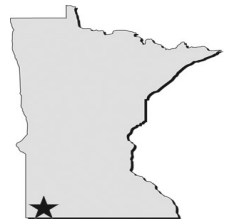
Notes:
Runway lighted dusk to dawn

Winsted Municipal Airport

Worthington - OTG

www.ci.worthington.mn.us/Airport.htm

1698 Airport Road North, Worthington, MN 56187



- Airport Manager:** Todd Wietzema
twietzema@ci.worthington.mn.us
507-360-8764
- Contact Person:** Cameron Johnson
cameron@integrityaviation.com
507-376-9293
- AWOS/ASOS:** 507-376-9441 - VHF 121.075
- MnWAS Loc/Hrs:** Arrival/Departure Building - 24 hours
- Attended:** All/Mon-Fri/0800-1700
- Available Fuel:** Jet A Available 24/7, 24 hour availability with credit card;
100 Low-Lead Gasoline (100 LL) Available 24/7, 24 hour
availability with credit card
- Available FBO(s):** Integrity Aviation Inc - 507-376-9293 - 122.8 -
cameron@integrityaviation.com - www.integrityaviation.com
- Businesses:** Arnt's Aerial Spraying, Inc. - 507-376-3305; Cross Aerial Ag
LLC - 507-360-3885
- Transportation:** Courtesy car; Worthington Taxi Service - 507-372-4300;
Scholtes Auto World Rental - 507-376-3136; Prairieland Transit
- 507-376-3322
- Food Services:** Catering & kitchenette facilities; Complimentary condiments &
beverages
- Dining:** Ground Round - 1 mile; Perkins - 507-372- 7761 - 1 mile;
Hickory Lodge - 507-372-2001 - 1 mile; Many fast food
restaurants - 1 mile
- Lodging:** Travel Lodge - 507-372-2991 - 1 mile; AmericInn Motel -
507-376-4500 - 1 mile; Comfort Suites - 507-295-9185 - 1 mile;
Holiday Inn Express - 507-372-2333 - 1 mile
- Airport Events:** None
- Airport Camping:** Yes
- Campgrounds:** Olson Campgrounds - 507-329-0760
- Local Attractions:** Worthington Country Club - 507-376-5142 - Holes: 18; Pioneer
Village; Olson Campground; 20 municipal parks; Lake Okabena
- Comments:** Flocks of birds frequently on airport; additional information
phone - 507-360-3731; for all services contact Integrity
Aviation, Inc.; conference/meeting room; pilot's lounge; flight
planning facility; overnight hangar service; tiedowns; Jet A
refueling truck located at airport.

Field Elev: 1574' TPA: 2574' (1000' AGL)

Worthington - OTG



SEC.CH: OMAHA
LAT: 43-39-18.200N
LONG: 095-34-45.100W
Approaches: ILS VOR
RNAV
COMM: 122.8 (L)
WX: VHF 121.075
CTR: 132.05 MS



Note:
Pilot controlled lighting - see A/FD for details

Worthington Municipal Airport

Public Seaplane Bases

The seaplane base diagrams include lake depth data and terrain data, obtained from the DNR. None of the seaplane bases have marked sea lanes, so it is recognized that seaplane pilots may choose to land in any direction. However, MnDOT felt that including the depth and terrain data would allow pilots to make safer decisions about the length of water available to them, and the obstructions along the shoreline and beyond.

Unfortunately there are gaps in the data. If you don't see water depth lines, the water is either very shallow or no data was available. If you don't see terrain shading, it may be because that data was not available. Moving forward MnDOT will look to provide better data as it becomes available.

The Minnesota Rules require that seaplanes clear all structures on the land by at least 100 feet. Clearance of all boats or persons on the surface of the water, whenever the body of water will permit, is required by not less than 300 feet, both laterally and vertically, or as close to 300 feet as the area of water will permit.

MnDOT wants to thank seaplane operators for the safe and professional flying they have exhibited in the past, and remind them to include these safety buffers in their future operations.

Seaplane Operations

State of Minnesota Department of Transportation

Compliance with Marine Traffic Rules: All seaplanes must comply with marine traffic rules to the extent that such rules do not interfere with the safe operations of aircraft. (Minnesota Rules 8800.2600).

Approaches and Takeoffs: All approaches and takeoffs from the water area shall be made in such a manner as to clear all structures on the land by at least 100 feet, and wherever the area of the body of water will permit, such landings and takeoffs shall be made at a distance of not less than 300 feet, both laterally and vertically, from any boat or person on the surface of the water, or as near to 300 feet as the area of the water will permit. (Minnesota Rules 8800.2700)

Seven-County Metro Area Operations: This part covers only seaplane operations on all public waters within the following counties: Anoka, Carver, Dakota, Hennepin, Ramsey, Scott and Washington. This part does not apply to aircraft equipped with either skis or wheels when public waters are frozen. See following tables for permissible public waters for seaplane operations within the seven-county metropolitan area and approximate coordinates. See Minnesota Rules 8800.2800 for full text and additional information on aircraft operations on lakes within the seven-county metropolitan area.

Anoka County		
Centerville Lake	45° 9.6' N	93° 4.2' W
Coon Lake	45° 17.8' N	93° 10.5' W
George Watch Lake	45° 10.6' N	93° 5.4' W
Ham Lake	45° 15.4' N	93° 13.4' W
Lake George	45° 21.6' N	93° 20.2' W
Linwood Lake	45° 21.1' N	93° 6.5' W
Martin Lake	45° 23.1' N	93° 5.0' W
Mississippi River		
Otter Lake	45° 7.4' N	93° 2.5' W
Peltier Lake	45° 10.7' N	93° 3.6' W
Pickereel Lake	45° 20.3' N	93° 26.9' W
Reshenau Lake	45° 9.1' N	93° 5.9' W
Rice Lake	45° 9.1' N	93° 7.1' W
Round Lake	45° 4.4' N	93° 10.7' W

Carver County		
Goose Lake	44° 53.5' N	93° 50.6' W
Hazeltine Lake	44° 50.2' N	93° 35.2' W
Lake Minnewashta	44° 52.8' N	93° 36.6' W
Lake Patterson	44° 50.0' N	93° 52.4' W
Lake Riley	44° 50.1' N	93° 31.3' W
Lake Waconia	44° 52.2' N	93° 46.9' W
Lunsten Lake	44° 52.5' N	93° 43.6' W
Mud Lake	44° 56.5' N	93° 47.2' W
Oak Lake	44° 57.3' N	93° 47.7' W
Parley Lake	44° 52.8' N	93° 43.7' W
Pierson Lake	44° 49.7' N	93° 41.6' W
Tiger Lake	44° 46.6' N	93° 57.3' W

Dakota County		
Alimagnet Lake	44° 45.0' N	93° 15.0' W
Byllesby Reservoir	44° 30.9' N	93° 58.9' W
Crystal Lake	44° 43.3' N	93° 15.9' W
Lake Marion	44° 39.6' N	93° 16.5' W
Mississippi River		
Orchard Lake	44° 42.1' N	93° 18.6' W
*St. Croix River		

Hennepin County		
Bryant Lake	44° 52.7' N	93° 25.8' W
Diamond Lake	45° 12.1' N	93° 30.5' W
Eagle Lake	45° 4.4' N	93° 24.9' W
Fish Lake	45° 5.3' N	93° 27.9' W
French Lake	45° 10.7' N	93° 30.5' W
Lake Independence	45° 1.7' N	93° 28.9' W
**Lake Minnetonka	44° 56.7' N	93° 32.7' W

Seaplane operations are NOT PERMITTED on the following portions of Lake Minnetonka

<i>Black Lake</i>	44° 55.9' N	93° 38.1' W
<i>Emerald Lake</i>	44° 55.8' N	93° 40.3' W
<i>French Lake</i>	44° 57.5' N	93° 35.0' W
<i>Forest Lake</i>	44° 57.4' N	93° 38.0' W
<i>Gray's Bay</i>	44° 57.2' N	93° 29.6' W
<i>Libb's Lake</i>	44° 56.8' N	93° 29.2' W
<i>Peavy Lake</i>	44° 57.9' N	93° 32.2' W
<i>Seton Lake</i>	44° 56.0' N	93° 38.8' W
<i>Tanager Lake</i>	44° 57.7' N	93° 33.8' W

Hennepin County Continued

Lake Sarah	45° 4.1' N	93° 41.3' W
Medicine Lake	45° 0.3' N	93° 24.8' W
Mississippi River		
Ox Yoke Lake	44° 58.3' N	93° 44.7' W
Schmidt Lake	45° 2.4' N	93° 26.0' W
Whaletail Lake	44° 56.3' N	93° 43.6' W

Ramsey County		
Bald Eagle Lake	45° 6.3' N	93° 1.1' W
**Lake Owasso	45° 2.2' N	93° 7.2' W
Long Lake	45° 4.2' N	93° 12.0' W
Mississippi River		
Turtle Lake	45° 5.9' N	93° 8.3' W
**White Bear Lake	45° 4.2' N	93° 58.3' W

Scott County		
Cedar Lake	44° 35.4' N	93° 31.4' W
Geis Lake	44° 41.2' N	93° 32.8' W
Pleasant Lake	44° 36.3' N	93° 33.8' W
Prior Lake East	44° 44.1' N	93° 24.6' W
Prior Lake West	44° 42.8' N	93° 26.8' W
Spring Lake	44° 42.1' N	93° 28.6' W

Washington County		
Big Carnelian Lake	45° 8.0' N	92° 48.6' W
Big Marine Lake	45° 13.3' N	92° 52.0' W
Clear Lake	45° 15.5' N	93° 0.3' W
Forest Lake	45° 16.9' N	92° 58.1' W
Lake Elmo	44° 58.9' N	92° 53.1' W
Mississippi River		
Oneka Lake	45° 10.8' N	92° 58.2' W
*St. Croix River		

*Pilots are requested to maintain 2000 feet above the terrain while flying over portions of the St. Croix River designated and depicted on the Federal charts as "National Scenic Riverway" administered by the National Park Service.

**All seaplane operations are prohibited from 11 AM (CDST) to 6 PM (CDST) on Saturdays, Sundays, and national legal holidays between June 1 and September 15 on the following public waters:

1. Lake Minnetonka and all bays and lakes therein.
2. White Bear Lake and all bays and lakes therein.
3. Lake Owasso and all bays and lakes therein.

This restriction does not apply to the holder of a private or personal-use seaplane base license while operating to and from the licensed base subject to the following conditions:

1. Such operations are limited to a maximum of one takeoff and one landing during these restricted hours; and
2. Such operations are authorized only when lake traffic and use permit such operations to be conducted in a safe and reasonable manner.

State of Minnesota Department of Natural Resources

It is unlawful for any person to land any aircraft on lands or waters totally within the boundaries of any State Park except by permit or on a designated airport or landing strip or in making an emergency landing, conducting rescue operations or in conducting or assisting in the conduct of official business of the United States of America, the State of Minnesota, or the County in which the park is located. (Minnesota Rules 6100.2200)

The list below includes lakes wholly contained within the boundaries of a State Park and may not be wholly inclusive. For possible additions or changes contact the Division of Parks and Recreation.

Bear Head Lake State Park

Bear Head Lake
Square Lake
Blueberry Lake

Blue Mound State Park

Upper Mound Lake
Lower Mound Lake

Camden State Park

Browner Lake

Fort Snelling State Park

Snelling Lake
Gun Club Lake

George H. Crosby Manitou State Park

Benson Lake

Glacial Lake State Park

Signaless Lake
Mountain Lake

Glendalough State Park

Annie Battle Lake
Sunset Lake
Molly Stark Lake

Hayes Lake State Park

Hayes Lake

Itasca State Park

Lake Itasca
Elk Lake
Various Others

Lake Bronson State Park

Lake Bronson

Lake Carlos State Park

Hidden Lake

Lake Louise State Park

Lake Louise

Lake Maria State Park

Maria Lake
Slough Lake
Bjorkland Lake
Putnam Lake

Maplewood State Park

Beers Lake
Twenty-One Lake
Various Others

Mille Lacs Kathio State Park

Ogechie Lake
Shakopee Lake

Rice Lake State Park

Rice Lake

Savanna Portage State Park

Savanna Lake
Wolf Lake
Lake Shumway
Loon Lake

Scenic State Park

Coon Lake
Tell Lake
Sandwick Lake

Sibley State Park

Swan Lake

Split Rock Creek State Park

Split Rock Lake

William O'Brien State Park

Lake Alice

To obtain maps of the above State Parks or to find additional information and contact information:

Division of Parks and Recreation
Department of Natural Resources
500 LaFayette Road
St. Paul, MN 55155-6367

651-296-6157 / 888-646-6367

www.dnr.state.mn.us/state_parks

Migratory Waterfowl Sanctuary Order Number 30

It has been determined in the best interests of proper game management to have waters set aside for migratory waterfowl feeding and resting areas. Therefore, the Department of Natural Resources prescribes related regulations which can be found in Minnesota Rules 6240.2000 and the Minnesota Waterfowl Hunting Regulations Guide.

Motors Prohibited on Migratory Waterfowl Feeding and Resting Areas

Annually a list of waters is designated by Commissioner's Order and by posting as migratory waterfowl feeding and resting areas during the open waterfowl season. No persons other than agents of the Commissioner in the performance of their duties may use any kind of motor propelled watercraft or aircraft on the listed water during the open migratory waterfowl season. For current information concerning the restricted water areas and Migratory Waterfowl Sanctuary Order Number 30, call the Department of Natural Resources at 651-296-6517 or 888-646-6367 or visit www.dnr.state.mn.us/wildlife/shallowlakes/index.html

Seaplane Operations and Federal Land

Regulations regarding flights over charted National Park Service Areas, U.S. Fish and Wildlife Service Areas, and U.S. Forest Service Areas.

The landing of aircraft is prohibited on lands or waters administered by the National Park Service, the U.S. Fish and Wildlife Service, or the U.S. Forest Service without authorization from the respective agency. Exceptions include:

1. When forced to land due to an emergency beyond the control of the operator.
2. At officially designated landing sites.
3. On approved official business of the United States Government.

All aircraft are requested to maintain a minimum altitude of 2000 feet above the terrain of the following: National Parks, Monuments, Seashores, Lakeshores, Recreation Areas and Scenic Riverways administered by the National Park Service, National Wildlife Refuges, Big Game Refuges, Game Ranges, and Wildlife Ranges administered by the U.S. Fish and Wildlife Service, and Wilderness and Primitive Areas administered by the U.S. Forest Service.

..... Depicts boundaries of National Park Service Areas, U.S. Fish and Wildlife Service Areas, and U.S. Forest Service Wilderness Primitive Areas on NOAA Sectional Aeronautical Charts.

Some departments may have additional restrictions including:

1. Department of the Interior – National Parks, Forests

a. National Wildlife Refuge

Restrictions as printed on current NOAA Sectional Charts

Refuge	Location
Agassiz	Thief River Falls
Big Stone	Ortonville
Tamarac	Detroit Lakes
Rice Lake	Aitkin
Mille Lacs	Isle
Sherburne	Saint Cloud

b. Voyageurs National Park

Due to the presence of the spiny water flea an emergency closure was implemented effective May 10, 2007. Aircraft may be operated on the entire water surface and frozen lake surface of the following lakes, except as otherwise restricted in 36 CFR 7.33c or by special closure;

Rainy	Locator	Shoepack
Kabetogama	War Club	Little Trout
Namakan	Quill	Mukooda
Sand Point	Loiten	

Approaches and landings shall not be made within 500 feet of any developed facility, boat dock, float, pier, ramp or beach.

Aircraft may taxi to and from a dock or ramp designated for their use for the purpose of mooring and must be operated with due care and regard for persons and property and in accordance with any posted signs or waterway markers.

Areas within the designated lakes may be closed to aircraft use by the Superintendent taking into consideration public safety, wildlife management, weather and park management objectives.

Pilots should contact the park to ensure no additional special closures. See 36 CFR 7.33c for full text and additional information.

For additional information contact:

Superintendent

Voyageurs National Park

218-283-6600

360 Highway 11 East

International Falls, MN

www.nps.gov/voya

56649-8904

c. St. Croix National Scenic Riverway

Restrictions as printed on current NOAA Sectional Chart

For additional information contact:

Superintendent

National Park Service

PO Box 708

St. Croix Falls, WI 54024

715-483-3284

2. Department of Agriculture – National Forests

a. Chippewa National Forest

No known restrictions as of October 2018.

For additional information contact:

U.S.D.A. Forest Service

402 – 11th Street SE

Grand Rapids, MN 55744

218-327-4175

b. Superior National Forest

Restrictions within the Boundary Waters Canoe Area Wilderness (BWCAW)

Prohibited areas: P-204, P-205, and P-206 – surface to 4,000 feet MSL as depicted on the current Green Bay and Twin Cities NOAA Sectional Aeronautical Charts.

For additional information contact:

U.S.D.A Forest Service
402 – 11th Street SE
Grand Rapids, MN 55744
218-327-4175

3. Army Corps of Engineers / Minnesota DNR

Orwell Dam and Reservoir (Fergus Falls, MN) restricted with specific provisions.
Contact Minnesota Department of Natural Resources – Wildlife for more information.

DNR Wildlife
1509 First Avenue North
Fergus Falls, MN 56537
218-739-7576 ext. 228

Invasive Species Alert for Seaplane Pilots

Seaplane pilots are asked to be aware of the presence of invasive and exotic species in many bodies of water within and adjacent to the State of Minnesota. These include: Eurasian water milfoil, zebra mussels, and the spiny water flea to name a few. The Department of Natural Resources appreciates any efforts seaplane pilots can provide in preventing the spread of these damaging species. Pilots can help prevent the spread of these species via seaplanes by scrubbing the hull of the plane or floats while still in the water of the infected lake. This is especially important if the aircraft has been moored on an infested lake for more than a few hours. The removal of water from the float or bilge compartments prior to departure is encouraged to further limit the possibility of transporting these species which could infect other bodies of water. If possible, just prior to takeoff raise and lower your water rudders a number of times to help clear any aquatic hitchhikers. After takeoff at a safe altitude, if conditions permit, raise and lower your water rudders a number of times while still over the waters that you departed to clear aquatic plants from the water rudders and cables.

For the most current and complete list of lakes that harbor invasive species and how to do your part to prevent transporting them by seaplane, please visit the Minnesota Department of Natural Resources website at www.dnr.state.mn.us/invasives/ais/index.html for guidance. Remember, it is against Minnesota law to transport aquatic species from one body of water to another.

Help Prevent the Spread of Aquatic Invasive Species by Seaplanes

Many invasive species, such as zebra mussels and Eurasian watermilfoil, can be unintentionally transported from one water to another on the floats of seaplanes. Many state and federal agencies recommend that you include these procedures into the operation of your seaplane. However, plane safety should remain the first priority when considering and following these recommendations.

RECOMMENDED ACTIONS

Before entering the aircraft:

- ✓ **Pump** floats (note: this will also help avoid spreading fish diseases).
- ✓ **Inspect** for and **remove** aquatic plants and animals (e.g., zebra mussels and water fleas) from the floats, wires or cables, and water rudders.

Aircraft moored for extended periods in zebra mussel infested waters may have zebra mussels attached to the floats and should be checked specifically on the transom, chine, bottom, wheel wells, and the step area of floats (see diagram). If you see or feel zebra mussels on the floats (small zebra mussels feel gritty), one or more of the following should be used before leaving the waterbody when facilities are available:

- **wash** with hot water; or
 - **spray** with high-pressure water; and/or
 - **dry** all parts of the floats for at least 5 days
- (A few days of hot summer temperatures will kill adult zebra mussels. Longer drying times of several

days are required to kill adult mussels during cool, humid weather.

✓ In remote locations where zebra mussels are present, but where there are no provisions for drying or spraying — **hand-cleaning** the underside of floats with a scrub brush and physically removing adult mussels is the best option available option for preventing the spread of zebra mussels. A plastic scraper may be helpful to remove adult zebra mussels.

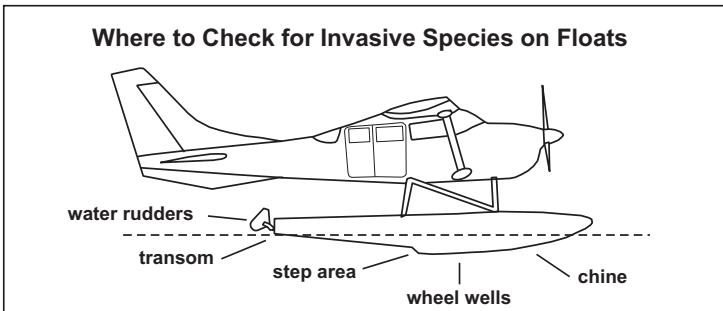
Pre take-off check:

- ✓ **Avoid** taxiing through heavy surface growths of aquatic plants before takeoff; and
- ✓ **Raise and lower** water rudders several times to clear off plants (this will also minimize cable stretch and improve the effectiveness of the rudders for steering).

After take-off:

- ✓ **Raise and lower** water rudders several times to free aquatic plant fragments while over the waters you are leaving or while over land; and
- ✓ If aquatic plants remain attached, return to the lake and remove the plants.

For more information on aquatic invasive species contact the Minnesota Department of Natural Resource's Invasive Species Program at 651-259-5100, Minnesota Sea Grant's Invasive Species Information Center at 218-726-8712, or www.protectyourwaters.net.

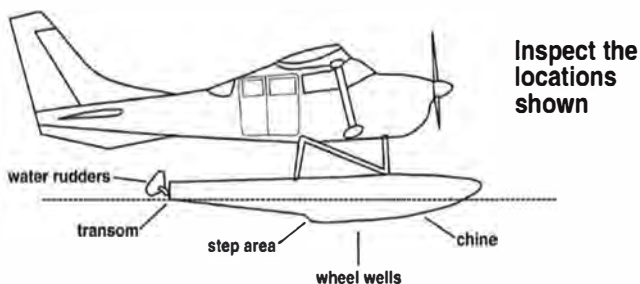


Remember: It is illegal to introduce nonnative species into Minnesota waters.

PLEASE HELP STOP AQUATIC HITCHHIKERS!

BEFORE leaving / takeoff:

- ✓ **Inspect** the floats for aquatic invasive species



- ✓ **Remove** aquatic plants and aquatic animals from floats and rigging
- ✓ **Pump** the floats

It is illegal to introduce nonnative species into Minnesota waters.

Thank you! Minnesota Department of Natural Resources
and MN Seaplane Pilots Association



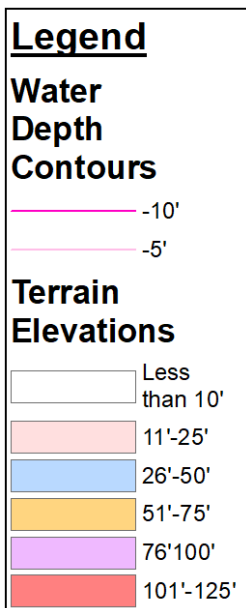
Seaplane Base Index

Ident.	City	Airport Name
AXN	Alexandria	Chandler Field & Seaplane Base
BDE	Baudette	Baudette International Airport & Seaplane Base
CDD	Crane Lake	Scott's Seaplane Base
M69	Deerwood	Birch Lake Seaplane Base
DYT	Duluth	Sky Harbor Airport & Seaplane Base
M16	East Gull Lake	Steamboat Bay Seaplane Base
Y63	Elbow Lake	Elbow Lake – Pride of the Prairie Seaplane Base
9Y5	Eveleth	Sky Harbor Seaplane Base
ØG5	Grand Marais	Grand Marais – Cook County Seaplane Base
M56	Grand Marais	Gunflint Seaplane Base
Ø9I	International Falls	International Falls Seaplane Base
Ø9Y	Inver Grove Heights	Wipline Seaplane Base
8Y4	Lino Lakes	Surfside Seaplane Base
12D	Tower	Tower Municipal Seaplane Base
M49	Waubun	Jolly Fisherman Seaplane Base

Notice to Directory Users

The terrain and water depth data depicted on the seaplane base diagrams is for informational use only. Pilots can use this information as a supplement, but should follow all state and federal requirements, and use a pilot's operating handbook specific to their aircraft when calculating takeoff and landing performance.

Please use the following legend when referencing terrain elevations and water depths on the seaplane base diagrams. Note that elevations less than 25 feet have no color depicted, and water depths less than 5 feet do not show a contour.



Alexandria - AXN

www.alexandriaaviation.com

2604 Aga Drive, Alexandria, MN 56308-3405



- Airport Manager:** Kreg Anderson
kanderson@alexandriamn.city
320-762-2111
- Contact Person:** Shelly Johnson
alexav@rea-alp.com
320-762-2111
- AWOS/ASOS:** 320-763-7174 - VHF 118.375
- MnWAS Loc/Hrs:** Arrival/Departure Building - 24 hours
- Attended:** Jun-Aug/Mon-Fri/0800-2000,
Sep-May/Mon-Fri/0800-1800,
- Available Fuel:** None
- Available FBO(s):** None
- Businesses:** Webers Aero Repair Inc - 320-763-4066; Life Link III -
www.lifelinkiii.com; Alexandria Aircraft LLC - 320-763-4088;
AAA Aero LLC - 320-766-6255; Wave Aviation Solutions -
320-760-7175
- Transportation:** Courtesy cars; courtesy bikes; Enterprise 320-763-9100; Taxi -
320-491-0070 or 320-760-5462; Rainbow Rider -
www.rainbowriderbus.com
- Food Services:** Local restaurants
- Dining:** D. Michael B's; Angelinas; Perkins; Pike n' Pint; Boulder
Taphouse; DJ's Taphouse; Zorbaz; Fat Daddy's; Traveler's Inn;
Eddy's Interlachen Inn; Lure Lakebar; Willy T's; Longtrees
Woodfire Grill; Coffee Pot Café
- Lodging:** Skyline Motel - 2 blocks; Hampton Inn - 6 blocks; Holiday Inn;
Arrowwood Resort; Quality Inn; Relax Inn; AmericInn; Super 8;
Fairfield Inn; Best Western
- Airport Events:** Fly in - first weekend in June
- Airport Camping:** Yes
- Campgrounds:** Yes
- Local Attractions:** Numerous golf courses; Runestone Museum; Legacy of the
Lakes Maritime Museum; numerous lakes and resorts, fishing,
hunting; Viking Speedway; Carlos Creek Winery; multiple
breweries and distilleries; historic downtown; Ande's Tower
Hills; Vikingland Band Parade; multiple music venues; scenic
bike and snowmobile trail; Alexandria Blizzard Hockey
- Comments:** FBO closed Xmas, New Years, Easter & Thanksgiving. Yellow
box reserved for medical helicopter - beware of rotor blast at
tiedowns. Underwing camping behind hangar H4.

Field Elev: 1425' TPA: 2425' (1000' AGL)

Alexandria - AXN



SEC.CH: TWIN CITIES
LAT: 45-51-58.700N
LONG: 095-23-40.805W
Approaches: ILS VOR
RNAV
COMM: 123.0 (L)
WX: VHF 118.375
CTR: 126.1 MSP
RCO FSS: 122.6
CLNC DEL: 651-463-558

Aquatic Invasive Species Infested Waters



Alexandria Seaplane Base

Baudette - BDE

1103 Airport Road NW, Baudette, MN 56623-8937



- Airport Manager:** Pete Dunn
adventurenorthllc@gmail.com
218-839-6488
- Contact Person:** Pete Dunn
pdadventurenorth@gmail.com
218-839-6488
- AWOS/ASOS:** 218-634-3080 - VHF 126.775
- MnWAS Loc/Hrs:** Arrival/Departure Building - see attendance schedule
- Attended:** Apr-Oct 0800-2000, Nov-Mar 0800-1700
- Available Fuel:** None
- Available FBO(s):** None
- Businesses:** Northcentral Aircraft LLC - 651-633-2221
- Transportation:** Courtesy car; Paul Bunyan Transit - 218-751-8765
- Food Services:** Vending machines
- Dining:** Baudette ½ mile: McDonald's; Northlake Café; Alice's Restaurant; Subway; 218 Tavern; Kenny Lanes. Resorts on the South Shore (12 miles), Resorts in the Northwest Angle and Islands, Birchdale, Roosevelt, and Williams
- Lodging:** Walleye Inn - 218-634-1550 - ½ mile; Baudette Motel - 218-634-2600 - ¾ mile; AmericInn Motel - 218-634-3200
- Airport Events:** None
- Airport Camping:** Yes
- Campgrounds:** Lake of the Woods Campgrounds - 218-634-1694; Timbermill Park - 218-634-1850
- Local Attractions:** Oak Harbor Golf Course & Tennis Club - 218-634-9939; Many local resorts within 12 miles of airport
- Comments:** Port of Entry - U.S. Customs available 24 hours with notification (218-634-2803 or 218-634-2661). Canadian Customs for seaplanes only - skis in the winter. Aircraft storage & tiedown areas, land & seaplanes. VOR/DME weather reporting on request 218-634-1923.

Field Elev: 1085' TPA: 2085' (1000' AGL)

Baudette - BDE



SEC.CH: TWIN CITIES
LAT: 48-43-38.700N
LONG: 094-36-37.1W
Approaches: ILS RNAV
COMM: 122.8 (L)
WX: VHF 126.775
CTR: 134.75
RCO FSS: 122.0

Aquatic Invasive Species Infested Waters



Notes:
Pilot controlled lighting on hard surface
runway - see A/FD for details

Baudette Seaplane Base

Crane Lake - CDD

www.stantonairfield.com

7546 Gold Coast Road - 8010, Crane Lake, MN 55725



Airport Manager: Darrell Scott
scottresort@frontiernet.net
218-993-2341

Contact Person: Darrell Scott
scottresort@frontiernet.net
218-993-2341

AWOS/ASOS: 218-993-2467

MnWAS Loc/Hrs: Lobby - see attendance schedule

Attended: May-Sep/All/0700-1900

Available Fuel: None

Available FBO(s): None

Businesses: None

Transportation: None

Food Services: Restaurant on airport

Dining: On airport

Lodging: On airport

Airport Events: None

Airport Camping: No

Campgrounds: Scott's Resort & Seaplane Base - On airport

Local Attractions: Vermilion River Greens Golf Club - 12 miles; Voyageurs National Park

Comments: U.S. Customs - 218-993-2321 - Summer - 7:00 AM - 6:00 PM;
Winter - 10:00 AM - 6:00 PM

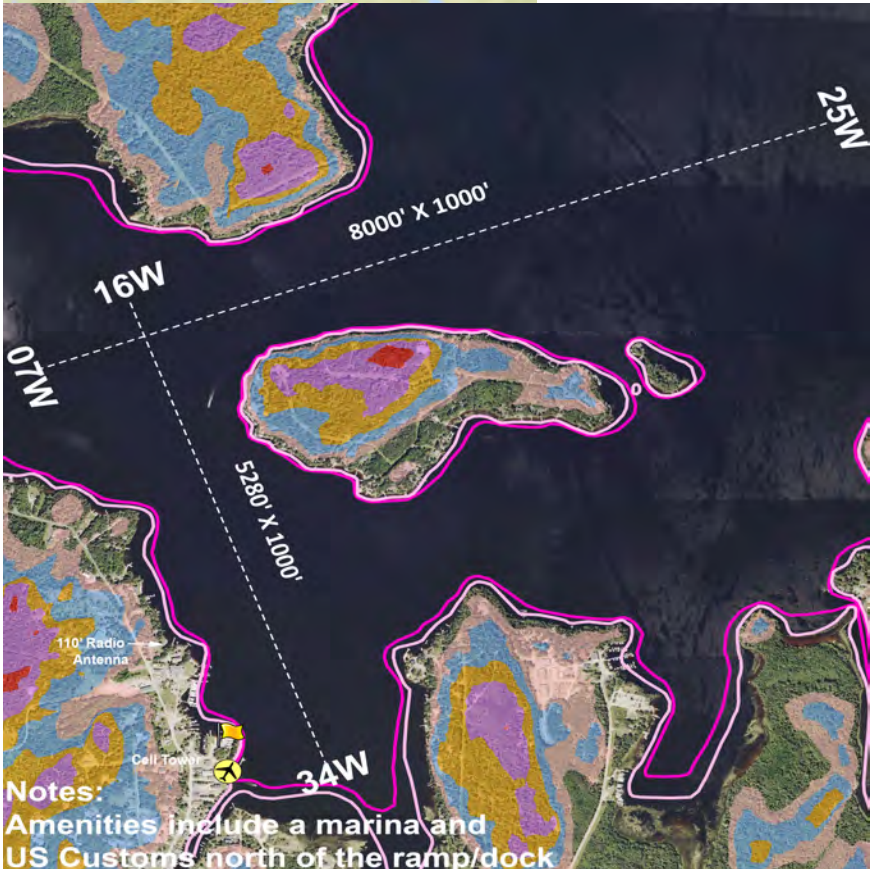
Field Elev: 1119' TPA: 2119' (1000' AGL)

Crane Lake - CDD



SEC.CH: GREEN BAY
 LAT: 48-15-59.658N
 LONG: 92-29-00.568W
 Approaches: Visual Only
 COMM: 122.8
 WX: VHF 118.2

Aquatic Invasive Species Infested Waters



Scott's Seaplane Base

Deerwood - M69

27899 Waffensmith Road, Deerwood, MN 56444-8604



Airport Manager: Dave Ramsay
dramsay@bernatellos.com
952-831-6622

Airport Contact: Dave Ramsay
dramsay@bernatellos.com
952-831-6622

AWOS/ASOS: None

MnWAS Loc/Hrs: None

Attended: Unattended

Available Fuel: None

Available FBO(s): None

Businesses: None

Transportation: None

Food Services: None

Dining: Ruttger's Bay Lake Lodge - 218-678-2885 - 3 miles; Lonesome Pine - 218-678-2874

Lodging: Ruttger's Bay Lake Lodge - 218-678-2885 - 3 miles

Airport Events: None

Airport Camping: Yes

Campgrounds: On Bay Lake

Local Attractions: Cuyuna Country Club - 218-534-3489; Ruttger's - 218-678-2885 - 3 miles; Restoration of wood boats on site; Bay Lake Classics - 218-678-3624

Comments: Airport manager & airport information phone number: 952-831-6622 ext 301; Winter storage of aircraft on floats

Field Elev: 1278' TPA: 2278' (1000' AGL)

Deerwood - M69



SEC.CH: TWIN CITIES
LAT: 46-22-36.179N
LONG: 093-48-49.324W
Approaches: Visual Only
COMM: 122.9



Birch Lake Seaplane Base

Duluth - DYT

www.skyharbor.duluthairport.com

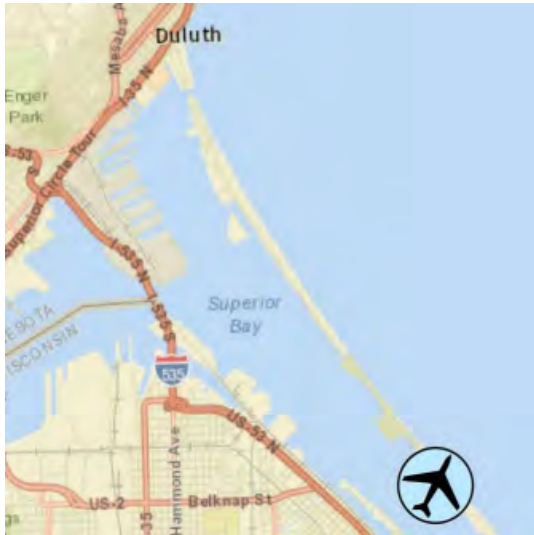
5000 Minnesota Avenue, Duluth, MN 55802-3151



- Airport Manager:** Cole Venberg
cvenberg@duluthairport.com
218-733-0078
- Contact Person:** Cole Venberg
cvenberg@duluthairport.com
218-733-0078
- AWOS/ASOS:** 218-720-4886 - VHF 119.275
- MnWAS Loc/Hrs:** Arrival/Departure Building - 24 hours
- Attended:** All/Mon-Fri/0800-1700
- Available Fuel:** None
- Available FBO(s):** None
- Businesses:** Jonathan Aero - 218-269-2433; Hangar 10 Aero - 218-310-2333 - www.hangar10aero.com; Hatz Bantam Light Sport and Biplane - 218-310-2333 - www.hatzbantam.com
- Transportation:** Courtesy car; taxis; Uber; Lyft available; city bus at nearby park - ¼ mile, www.duluthtransit.com; Avis Rental Car - 218-727-7233
- Food Services:** Soft drink vending machines; Love Creamery (Ice Cream) - weekends Jun-Aug; Restaurant delivery - www.fooddudesdelivery.com
- Dining:** Numerous restaurants 5-7 miles, some will deliver
- Lodging:** Numerous hotels 4-7 miles from airport - www.visitduluth.com
- Airport Events:** None
- Airport Camping:** Yes
- Campgrounds:** Spirit Mountain - 218-624-8544; Indian Point - 855-777-0652
- Local Attractions:** Enger Golf Course; Canal Park; Park Point - Nature trail, beach and park (adjacent to airport); Spirit Mountain; Great Lakes Aquarium; Lake Superior Zoo; Maritime Museum; Aerial Lift Bridge; Duluth Entertainment & Convention Center (DECC); Amsoil Arena; Bayfront Festival Park; Experience Duluth (tours) Bentleyville Tour of Lights (Christmas Season); Grandma's Marathon; Tall Ships Festival; DLH Air Show
- Comments:** National Weather Service - 218-729-6697; U.S. Customs - 218-720-5203 - Airport of Entry; Duluth Airport Authority - www.duluthairport.com

Field Elev: 611' TPA: 1611' (1000' AGL)

Duluth - DYT



SEC.CH: GREEN BAY
 LAT: 46-43-18.699N
 LONG: 092-02-36.380W
 Approaches: RNAV
 COMM: 122.7 (L)
 WX: VHF 119.275
 APP: 125.45 DLH
 CTR: 127.9 MSP
 DLH CLNC DEL: 124.8
 CLNC DEL: : 218-740-595

Aquatic Invasive Species Infested Waters



Notes:

- Caution: extensive water sports in bay
- Caution: turbulence with Northeast wind off lake

Duluth Sky Harbor Seaplane Base

East Gull Lake - M16

www.maddens.com/

11266 Pine Beach Peninsula, Brainerd, MN 56401-2080



Airport Manager: Ben Thuringer
ben@maddens.com
218-855-5910

Contact person: Ben Thuringer
ben@maddens.com
218-855-5910

AWOS/ASOS: None

MnWAS Loc/Hrs: None

Attended: Unattended

Available Fuel: None

Available FBO(s): None

Businesses: None

Transportation: None

Food Services: Yes

Dining: Madden's on Gull Lake - 218-829-2811; Madden Inn; Madden Lodge; Parfecto Pizza

Lodging: Madden's on Gull Lake - 218-829-2811; Madden Inn; Madden Lodge

Airport Events: MSPA Safety Seminar

Airport Camping: No

Campgrounds: No

Local Attractions: Madden's on Gull Lake Golf Course - 218-829-2811

Comments: None

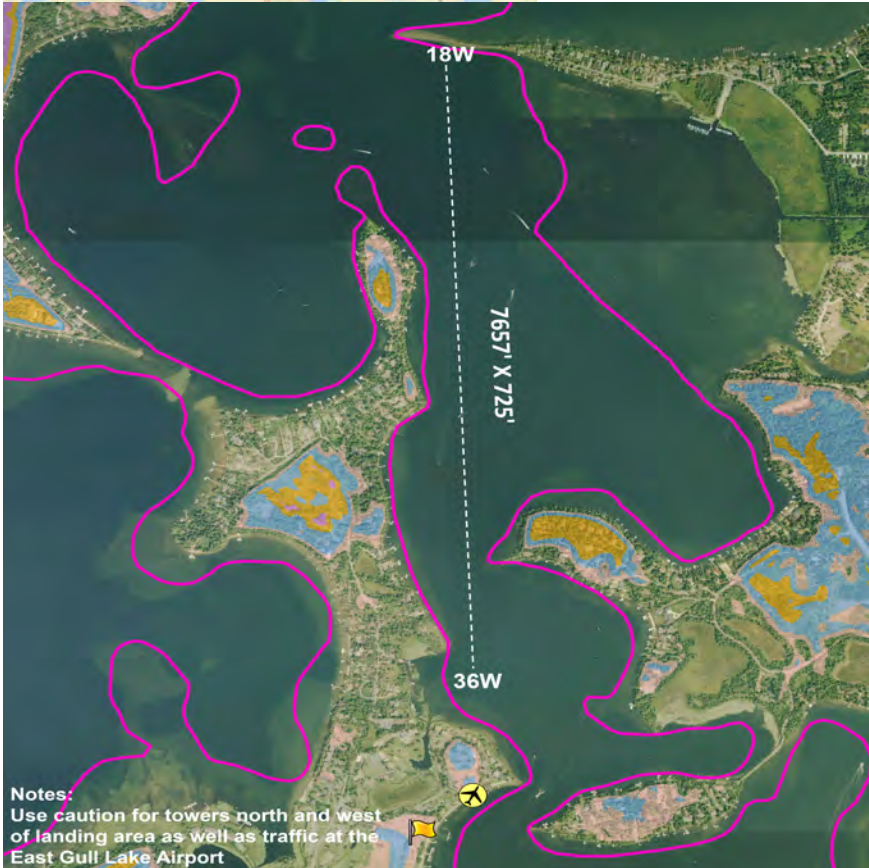
Field Elev: 1197' TPA: 2197' (1000' AGL)

East Gull Lake - M16



SEC.CH: TWIN CITIES
LAT: 46-24-46.370N
LONG: 94-22-14.65W
Approaches: Visual Only
COMM: 122.9

Aquatic Invasive Species Infested Waters



Notes:
Use caution for towers north and west of landing area as well as traffic at the East Gull Lake Airport

Steamboat Bay Seaplane Base

Elbow Lake - Y63

1111 - 2nd Street SW, Elbow Lake, MN 56531-4402



Airport Manager: Joe LaRue
joe@prairie-air.net
218-685-6594

Contact Person: Joe LaRue
joe@prairie-air.net
218-685-6594

AWOS/ASOS: 218-685-6456 - VHF 118.075

MnWAS Loc/Hrs: Arrival/Departure Building - 24 hours

Attended: All/Mon-Fri/0700-1800

Available Fuel: None

Available FBO(s): None

Businesses: None

Transportation: Courtesy car - call airport manager for key; Rainbow Rider - www.rainbowriderbus.com

Food Services: None

Dining: Han's House - 218-685-4193 - 1 mile; The Knotty Pine - 218-685-4242 - 1 mile

Lodging: Country Inn Motel - 218-685-4511 - ½ mile

Airport Events: Annual Fly-In - first weekend in August

Airport Camping: Yes

Campgrounds: Tipsinah Mounds Campground - 218-685-5114 - 6 miles

Local Attractions: Tipsinah Mounds Golf Course; Pomme de Terre Lake Golf Course - 6 miles - 218-685-4271 or 800-660-8642 - Holes: 18; Campgrounds; Pomme de Terre Lake Flekkefest Celebrations - first weekend in August; Grant County Historical Museum; Excellent fishing & hunting; Snowmobiling - 120 miles of trails

Comments: Airport manager's cell phone - 208-755-5988; Evening after hours phone - 208-755-5988; Arrival/Departure Building phone - 218-685-4905; FBO hours - Mon-Fri, 7:00 AM - 6:00 PM

Seaplane Operations:

Any person desiring to use the Elbow Lake Seaplane Base must hold at least a Private Pilot Certificate with a seaplane rating and shall obtain the prior permission of the Elbow Lake airport manager for each landing and takeoff.

The Elbow Lake Seaplane Base shall not be used for air tours or air taxi operations and no training flights or multiple operations will be allowed at the Elbow Lake Seaplane Base.

Field Elev: 1206' TPA: 2206' (1000' AGL)

Elbow Lake - Y63



SEC.CH: TWIN CITIES
LAT: 45-59-05.396N
LONG: 095-59-30.670W
Approaches: RNAV
COMM: 122.9 (L)
WX: VHF 118.075
CTR: 126.1 MSP
CLNC DEL: 651-463-558

Notes:

Any seaplane traffic operating from the Elbow Lake Seaplane Base shall comply with the rules stated below.

The Elbow Lake Police have the authority to enforce said operating limitations.



Rules:

1. Seaplane traffic will monitor and make traffic calls on the Elbow Lake Airport CTAF and give way to aircraft landing on Runway 14/32.
2. Aircraft using Waterway 29 shall make right traffic.
3. Aircraft using Waterway 11 shall make left traffic and avoid the final approach course to Runway 14.
4. The seaplane landing traffic pattern shall be 2000' (795' AGL).
5. Seaplane takeoffs and landings shall be between 7:00AM and sunset.
6. Avoid takeoffs and landings over shoreland noise sensitive areas.
7. No pilot training is permitted; only certificated pilots with a seaplane rating may operate on this lake.

Elbow Lake Seaplane Base

Eveleth - 9Y5

7487 Ely Lake Drive, Eveleth, MN 55734-4009



Airport Manager: Farley Fox
elylake.seaplane@gmail.com
218-749-5734

Contact Person: Farley Fox
elylake.seaplane@gmail.com
218-749-5734

AWOS/ASOS: 218-744-2369

MnWAS Loc/Hrs: None

Attended: Unattended

Available Fuel: None

Available FBO(s): None

Businesses: None

Transportation: C & M Taxi - 218-749-4000; Car Rental - Ken Waschke Auto - 218-741-6000; Arrowhead Transit - www.arrowheadtransit.com

Food Services: None

Dining: Boomtown Woodfire - 3 miles - 218-248-8381; Subway - 4 miles - 218-744-2673; The Rink Sports Bar and Grill - 4 miles - 218-248-8582; Numerous others - 9-10 miles

Lodging: Koke's Motel - 218-744-4500 - 4 miles; Super 8 - 218 744 1661 - 4 miles; AmericInn - 218-741-7839 - 10 miles; Comfort Inn - 218-741-7411 - 13 miles

Airport Events: None

Airport Camping: No

Campgrounds: Ely Lake Campground - 1 mile; Biwabik Campground - 20 miles; Gilbert Sherwood Forest Campground - 6 miles

Local Attractions: Eveleth Golf Course - 2 miles - Holes: 9; Virginia Golf Course - 12 miles - Holes: 18; Giants Ridge Golf Course - 25 miles - Holes: 18; Land of the Loon Festival - Mid-June; Hockey Hall of Fame; Taconite Mining tours & views; Mesabi bike trail

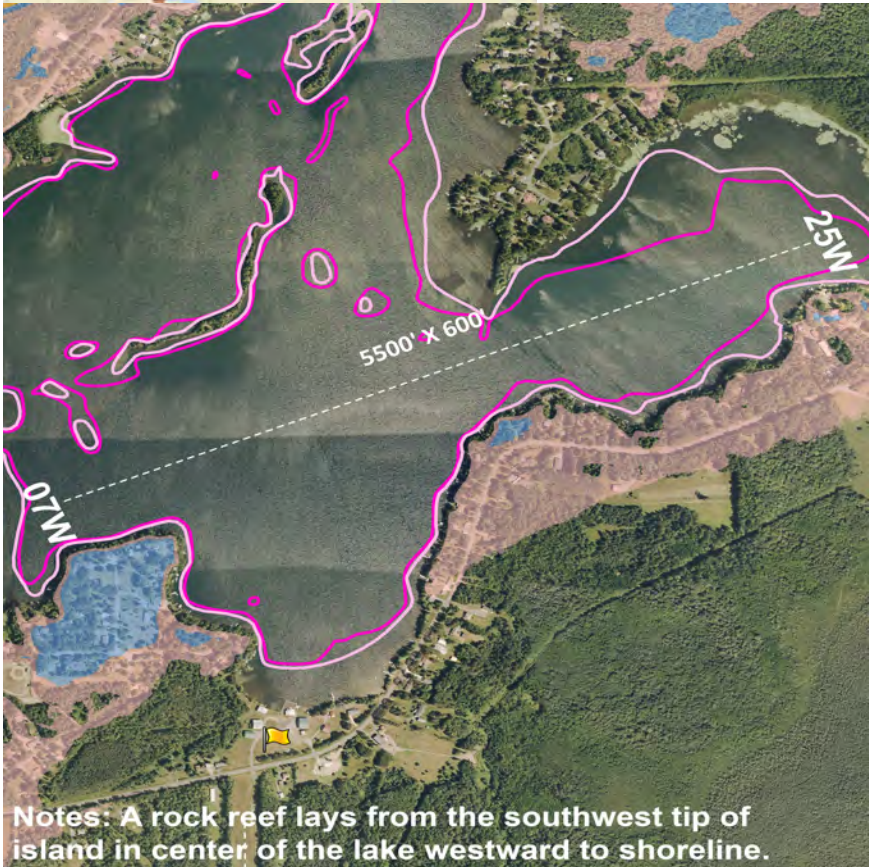
Comments: Lobby door code - 215 (last 3 digits of emergency frequency)

Field Elev: 1376' TPA: 2376' (1000' AGL)

Eveleth - 9Y5



SEC.CH: GREEN BAY
LAT: 47-26-38.786N
LONG: 92-28-33.829W
Approaches: Visual Only
COMM: 122.7
WX: VHF 118.825



Notes: A rock reef lays from the southwest tip of island in center of the lake westward to shoreline.

Sky Harbor Seaplane Base

Grand Marais - 0G5

www.royaero.com

123 Airport Road, Grand Marais, MN 55604-2304



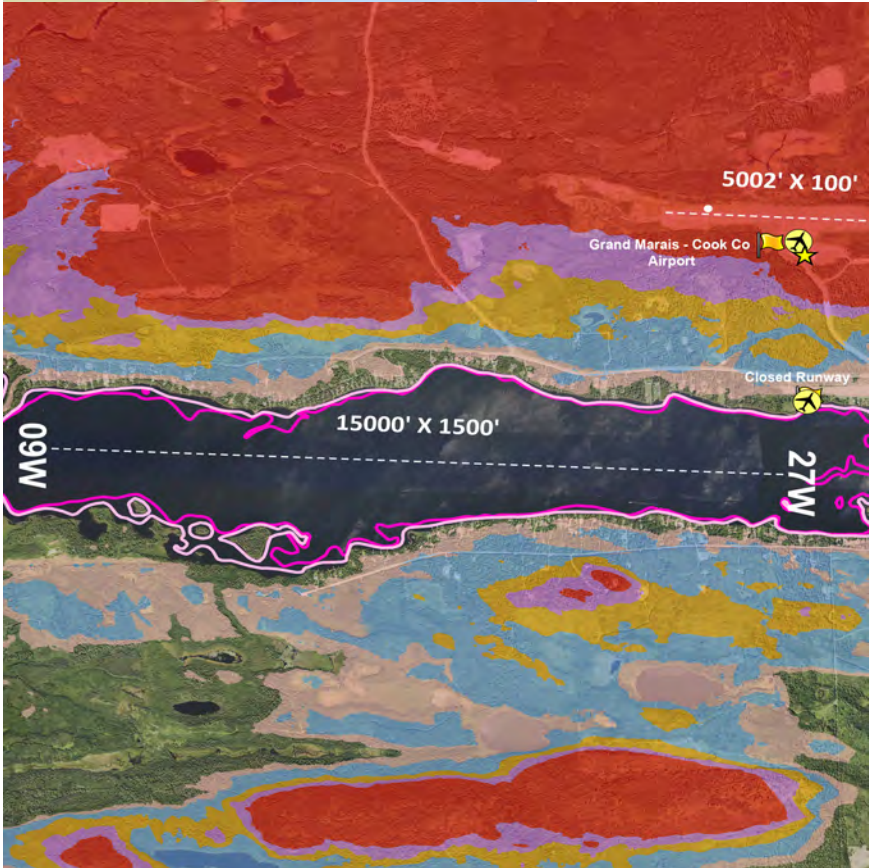
- Airport Manager:** Rodney E Roy
airport@boreal.org
218-387-3024
- Contact Person:** Rodney E Roy
airport@boreal.org
218-387-3024
- AWOS/ASOS:** 218-387-1971 - VHF 119.925
- MnWAS Loc/Hrs:** Arrival/Departure Building - 24 hours
- Attended:** Unattended
- Available Fuel:** Mogas with ethanol
- Available FBO(s):** None
- Businesses:** Sawtooth Aviation, LLC - 218-370-0373 - sawtoothaviation.com
- Transportation:** Rentals - Steve's Sports & Auto - 218-387-1060; Taxi - Harriet Quarles Transportation - 218-387-1801
- Food Services:** Vending and catering
- Dining:** The Landing - 1/4 mile
- Lodging:** The Landing - 1/4 mile
- Airport Events:** None
- Airport Camping:** No
- Campgrounds:** Two Island Lake Campground - 6½ miles; Pine Mountain Campground - 1 mile
- Local Attractions:** Gunflint Hills Golf Course - 4- miles; Superior National at Lutsen Golf Course - 20 miles; Boundary Waters Canoe Area; hiking; biking; skiing (cross-country & downhill); fishing; boating; golf
- Comments:** Floating docks, access road & ramp. U.S. Customs Landing Rights Airport - May 15 - October 15 - advance notice required - 218-387-1148 (9:00 AM - 5:00 PM) or 218-475-2244 (24 hours). Boreal Forest web site - www.boreal.org. After hours phone is manager's home phone - 218-387-2012

Field Elev: 1635' TPA : 2635' (1000' AGL)

Grand Marais - 0G5



SEC.CH: GREEN BAY
LAT: 47-49-35.029N
LONG: 90-23-00.890W
Approaches: Visual Only
COMM: 122.8 (L)
WX: VHF 119.925
CTR: 127.9 MSP
RCO FSS: 122.3
CLNC DEL: 651-463-558



Grand Marais-Cook County Seaplane Base

Grand Marais - M56

www.gunflint.com

143 South Gunflint Lake Road, Grand Marais, MN 55604



Airport Manager: John Fredrikson
john@gunflint.com
218-388-2294

Contact person: John Fredrikson
john@gunflint.com
218-388-2294

AWOS/ASOS: None

MnWAS Loc/Hrs: None

Attended: Unattended

Available Fuel: None

Available FBO(s): None

Businesses: None

Transportation: None

Food Services: On-site

Dining: Justine's at Gunflint Lodge on-site - 218-388-2294

Lodging: Gunflint Lodge & Outfitters on-site - 33 cabins - 218-388-2294

Airport Events: None

Airport Camping: No

Campgrounds: None

Local Attractions: Full-service resort on-site; massages, fishing guides, Towering Pines Canopy Tour Zipline, Gunflint Riding Stables. Boundary Waters Canoe Area, canoes, kayaks, naturalist activities.

Comments: Gunflint Lodge docks staffed from 8am to 8pm. Mogas with ethanol available at dock.

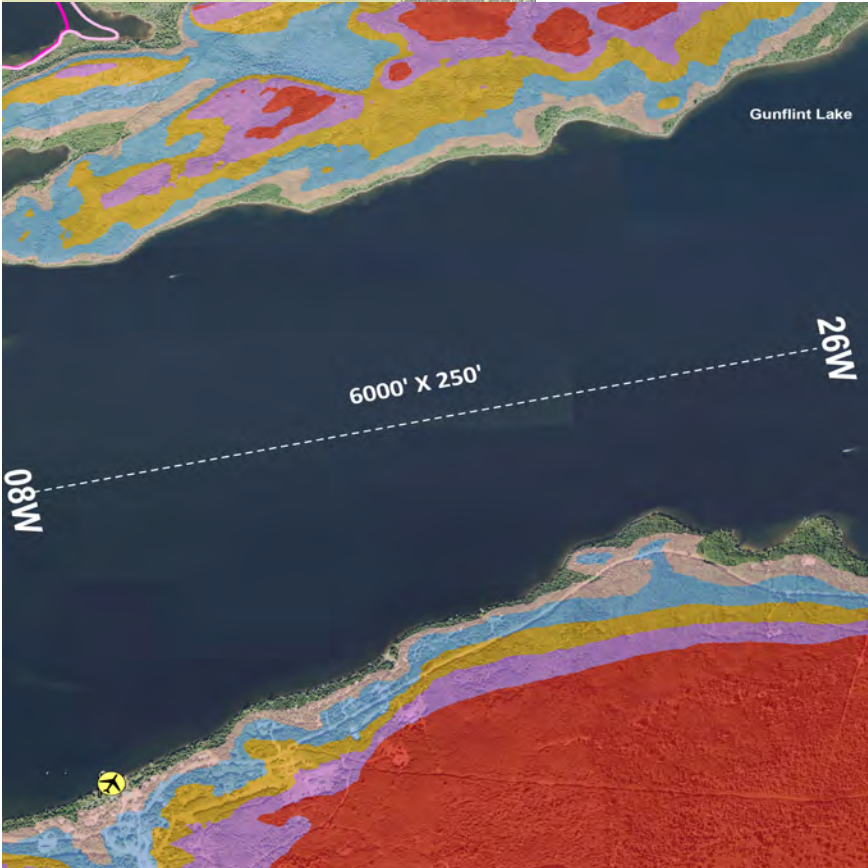
Field Elev: 1545' TPA: 2545' (1000' AGL)

Grand Marais - M56



SEC.CH: TWIN CITIES
LAT: 48-05-07N
LONG: 90-45-01W
Approaches: Visual Only
COMM: 122.9

Aquatic Invasive Species Infested Waters



Gunflint Lodge Seaplane Base

International Falls - 09I

www.internationalfallsairport.com

Highway 11 East, International Falls



Airport Manager: Thor Einarson
thor@einarsonflying.com
218-283-4461

Contact Person: Thor Einarson
thor@einarsonflying.com
218-283-4461

AWOS/ASOS: 218-285-2996

MnWAS Loc/Hrs: None

Attended: Unattended

Available Fuel: None

Available FBO(s): None

Businesses: None

Transportation: Arrowhead Transit - www.arrowheadtransit.com; City Cab - 218-283-8635

Food Services: None

Dining: International Falls: Margarita's Mexican Grill 218-283-3333; Chocolate Moose Restaurant - 218-283-8888; Giovanni's - 218-283-2064; Lenard's AmericInn - 218-283-8000; Rose Garden Restaurant - 218-283-4551; Sandy's Place - 218-185-9108; Shorelunch Café - 218-185-7483; Dairy Queen - 218-283-3428; Domino's Pizza - 218-283-3444; Hardees - 218-283-9945; McDonald's - 218-283-9500; Subway - 218-283-4555; Additional dining in Ranier and on Rainy Lake

Lodging: International Falls: Budget Host Inn - 218-283-2577; Days Inn - 218-283-9441; Falls Motel - 218-283-8434; Hilltop Motel - 218-283-2505; AmericInn - 218-283-8000; Northern Lights Motel - 218-283-2528; America's Best Value Inn - 218-283-8811; TeePee Motel - 218-283-8494; Voyageur Motel - 218-283-9424; additional lodging in Ranier and on Rainy Lake

Airport Events: None

Airport Camping: No

Campgrounds: International Falls: Arnold's Campground & R.V. Park - 218-285-9100 - 3 miles; International Voyageurs R.V. Park - 218-283-4679; Riverside Court - 218-283-2839 - 3 miles; additional camping on Rainy Lake

Local Attractions: See airport entry for INL - Falls International Airport

Comments: Combination to the building is 1215. For fuel contact Einarson Flying Service, Inc. - 218-283-4461. National Weather Service - 218-283-8431. U.S. Customs - 218-283-2541 - contact FSS 123.6.15 minutes prior to landing and call before takeoff. Area information: www.rainylake.org & www.ci.international-falls.mn.us

Field Elev: 1110' TPA: 1710' (600' AGL)

International Falls - 09I



SEC.CH: TWIN CITIES
LAT: 48-36-21.000N
LONG: 93-22-15W
Approaches: Visual Only
COMM: 122.8
WX: 120

Aquatic Invasive Species Infested Waters



International Falls Seaplane Base

Inver Grove Heights - 09Y

9205 River Road, Inver Grove Heights, MN 55076-4601



Airport Manager: Robert Wiplinger
wip@wipaire.com
612-867-6160

Contact person: Robert Wiplinger
wip@wipaire.com
612-867-6160

AWOS/ASOS: None

MnWAS Loc/Hrs: None

Attended: All/All/All

Available Fuel: None

Available FBO(s): Wipaire, Inc.

Businesses: None

Transportation: Taxi

Food Services: None

Dining: Numerous nearby - see South St. Paul Municipal Airport - Fleming Field (SGS) for details

Lodging: Numerous nearby - see South St. Paul Municipal Airport - Fleming Field (SGS) for details

Airport Events: None

Airport Camping: No

Campgrounds: None

Local Attractions: Numerous nearby - see South St. Paul Municipal Airport - Fleming Field (SGS) for details

Comments: For fuel call airport manager

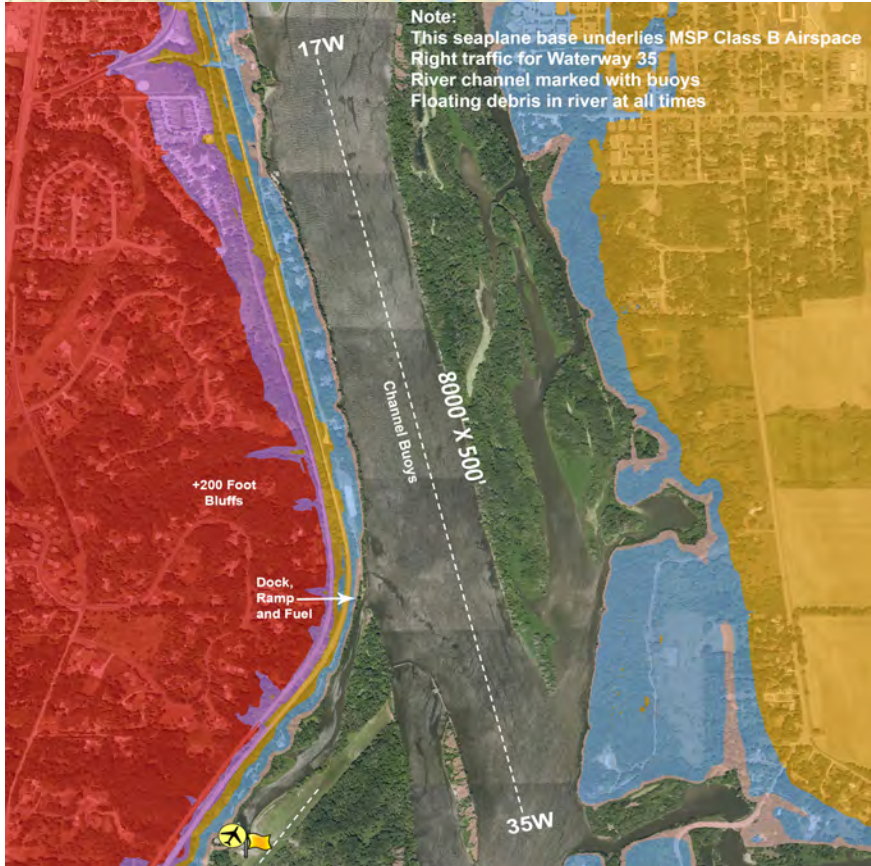
Field Elev: 687' TPA: 1687' (1000' AGL)

Inver Grove Heights- 09Y



SEC.CH: TWIN CITIES
LAT: 44-48-59.879N
LONG: 93-00-55.769W
Approaches: Visual Only
COMM: 122.9

Aquatic Invasive Species Infested Waters



Wipline Seaplane Base

Lino Lakes - 8Y4

6980 Lake Drive, Lino Lakes, MN 55014-1925



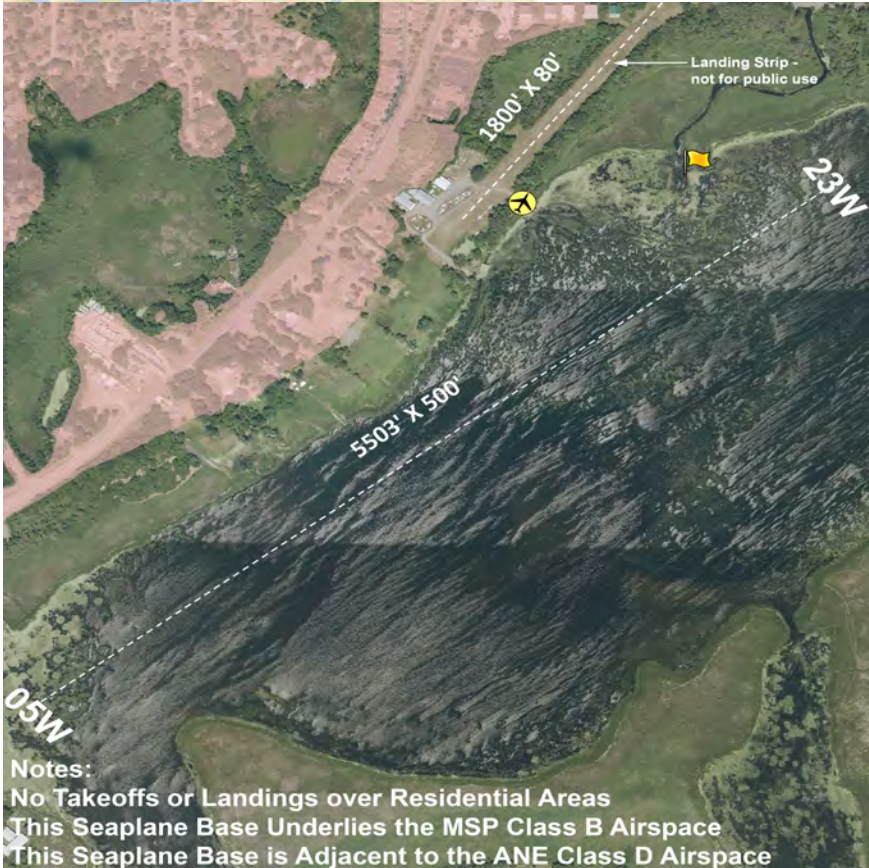
- Airport Manager:** Bruce R. Hanson/Cherie Burger
brucehanson@gmail.com
651-780-4179
- Contact Person:** Bruce R. Hanson/Cherie Burger
brucehanson@gmail.com
651-780-4179
- AWOS/ASOS:** None
- MnWAS Loc/Hrs:** None
- Attended:** May-Oct/All/Dawn-Dusk
- Available Fuel:** None
- Available FBO(s):** None
- Businesses:** Seaplane Services Inc - 651-792-4703 -
www.seaplaneservices.com; Surfside Seaplane Training LLC -
612-309-3189
- Transportation:** None
- Food Services:** None
- Dining:** The Tavern On Main - 2 miles; Burger King - 2 miles; Subway -
2 miles; McDonald's - 2 miles; Dairy Queen - 2 miles; Trappers
Bar & Grill (on the lake)
- Lodging:** Mounds View Inn - 5 miles; Comfort Inn - 1½ miles
- Airport Events:** Seaplane Pilots Annual Picnic - August
- Airport Camping:** Yes
- Campgrounds:** On site; Rice Creek/Chain of Lakes Regional Park -
651-426-7564
- Local Attractions:** Chomonix Golf Course - 1 mile; canoeing; fishing; Shoreview
Community Center - 5 miles; public library - 1 mile
- Comments:** Rice Lake Elementary School is on the south side of the lake.
Approach & departure to & from the west contact Anoka Control
Tower on 132.4. Make approach & departure over adjoining
lakes when possible.

Field Elev: 880' TPA: 1480' (600' AGL)

Lino Lakes - 8Y4



SEC.CH: TWIN CITIES
 LAT: 45-08-59.878N
 LONG: 93-07-00.800W
 Approaches: Visual Only
 COMM: 122.9



Notes:

- No Takeoffs or Landings over Residential Areas
- This Seaplane Base Underlies the MSP Class B Airspace
- This Seaplane Base is Adjacent to the ANE Class D Airspace

Surfside Seaplane Base

Tower - 12D

5800 Hoodoo Point Road, Tower, MN 55790



- Airport Manager:** John Burgess
jbf1ight63@gmail.com
218-780-5902
- Contact Person:** John Burgess
jbf1ight63@gmail.com
218-780-5902
- AWOS/ASOS:** None
- MnWAS Loc/Hrs:** Arrival/Departure Building - 24 hours
- Attended:** Attended
- Available Fuel:** None
- Available FBO(s):** None
- Businesses:** Adventure Bound Seaplanes LLC - 612-868-4243 -
www.adventureseaplanes.com
- Transportation:** Courtesy car; Fortune Bay Resort & Casino courtesy van -
218-753-6400 Arrowhead Transit - www.arrowheadtransit.com
- Food Services:** None
- Dining:** Benchwarmers - 218-753-5158 - 1 mile Good Ole Days -
218-753-6097 - 1 mile
- Lodging:** Marjo Motel - 218-753-4851 - 1 mile Tower Hotel -
218-753-2710 - 1 mile Fortune Bay Resort & Casino -
218-753-6400 - 10 miles
- Airport Events:** Annual Fly-In
- Airport Camping:** No
- Campgrounds:** Hoodoo Point Campground - adjacent to airport
- Local Attractions:** Fortune Bay Resort & Casino - 218-753-6400 Lake Vermilion
Hoodoo Point Campground Public beach 5 blocks from airport
Soudan Underground Mine Fortune Bay Resort, Casino & Golf
Course Ironworld
- Comments:** Self service fuel at both the seaplane base & airport Tiedowns
available Float plane services - in & out of water

Field Elev: 1370' TPA: 2370' (1000' AGL)

Tower - 12D



SEC.CH: GREEN BAY
 LAT: 47-49-06.000N
 LONG: 092-17-30W
 Approaches: RNAV
 COMM: 122.9 (L)
 CTR: 127.9 MSP
 CLNC DEL: 651-463-558

Aquatic Invasive Species Infested Waters



Notes:
 Observe All Restrictions
 Avoid Landing Over Shoreline/Noise Sensitive Areas.

Tower Seaplane Base

Waubun - M49

www.jollyfisherman.com

39126 Jolly Fisherman Road, Waubun, MN 56589-9398



Airport Manager: Anne Buelow
anne@jollyfisherman.com
701-388-8042

Contact Person: Anne Buelow
anne@jollyfisherman.com
701-388-8042

5 K CG# GCG. None

MnWAS Loc/Hrs: None

5 H YbXYX. May-Oct/All/Daylight,

5 j UjUVY: i Y. None

Available FBO(s): None

6 i g]bYggYg. None

HfUbgdcfHjcb. Mahnomen County Heartland Express -
www.dot.state.mn.us/transit/riders/county/mahnomen.html

: ccX`GYf j JWg. Microwave food; Frozen pizza

8]b]b[. 10 miles

@X[]b[. 15 cabins at seaplane base

5]fdcfh9 j Ybfg. None

5]fdcfh7 Ua d]b[. P[

7 Ua d[fci bXg. Across the lake

Local Attractions: Golf Course - 30 miles Big Elbow Lake

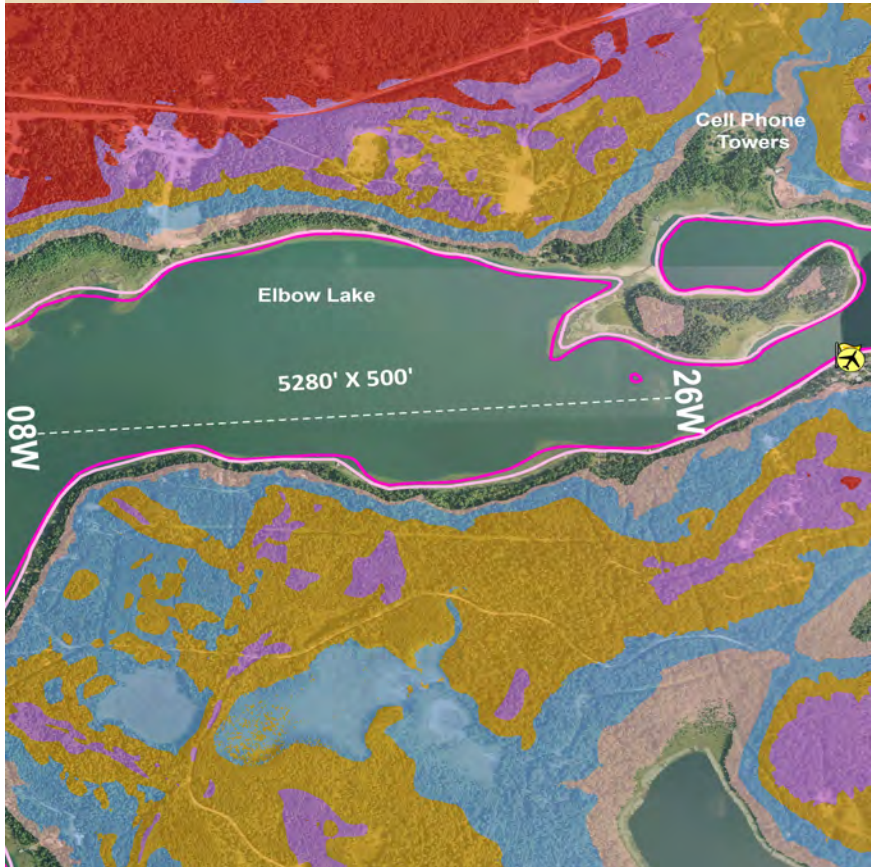
7 ca a Ybfg. None

Field Elev: 1499' TPA: 2449' (1000' AGL)

Waubun - M49



SEC.CH: TWIN CITIES
LAT: 47-08-34.854N
LONG: 95-31-44.106W
Approaches: Visual Only
COMM: 122.9



Jolly Fisherman Seaplane Base



DEPARTMENT OF
TRANSPORTATION
AERONAUTICS

