

Local Bridge Replacement Program – State of the Program

This document provides a summary of the Local Bridge Replacement Program (LBRP) in 2021. It also documents remaining needs looking forward over the next five years.

2021 Accomplishment

Local agencies received funding to replace 233 bridges in 2021 with a total replacement cost of approximately \$136 million. These bridge projects are displayed in Exhibit 1 and listed in Table 1. The bridge projects include:

- 72 town bridges that received \$18.3 million in township bridge funds. These projects were supplemented by more than \$700,000 in local funds. Counties assist towns in replacing town bridges.
- 161 bridges on the city and county systems that received more than \$40 million in state bridge funds. These projects were able to leverage an additional \$77 million in local, state aid, and federal funds.

Bridges receiving state bridge funding include the St. Louis County/MnDOT bridge bundling partnership project. This project includes 21 bridges – 17 county bridges and 4 MnDOT bridges – and is expect to cost \$23.8 million to construct. This project was successful in securing a federal grant of \$9 million for construction and is also using approximately \$4.9 million in “off system” and other federal bridge funds. The remaining project funding includes \$1.2 million in trunk highway funds, \$2.4 million in state aid and local funds, and \$6.3 million in state bridge funds.

State bridge funding in 2021 was provided through passage of two session laws and continued funding through the Motor Vehicle Lease Sales Tax (MVLST) revenues:

- 2020 Laws, 5th Special Session, Chapter 3 included \$30 million in general obligation bonds
- 2021 Laws, 1st Special Session, Chapter 5 included \$14 million in general funds
- Thirteen percent of the MVLST revenues translated to \$10.2 million for local bridges in 2021
- Town bridge funds are distributed annually from the Highway User Tax Distribution Funds, with town bridge receiving 16% of the 5% takeoff as prescribed in Statute 161.081. In 2021, this represented \$19.1 million.

Remaining Need

Local agencies identify, via resolution, their priority bridge replacement projects spanning a five year period. This is called the master bridge replacement priority list. This list includes bridges that local agencies would plan to replace or rehabilitate if state bridge funds were available. Those bridges identified for replacement over the

next two years are displayed in Exhibit 2 and listed in Table 2. The full list of bridges that have been identified for replacement over the following five-year period are displayed in Exhibit 3 and listed in Table 3.

The five-year list includes 857 bridges with an estimated total replacement cost of nearly \$575 million. These bridges can further be categorized as follows:

Agency	# Bridges	State Bridge Funds Requested	Town bridge Funds Requested	Federal Funds	State Aid Funds	Local Funds	Total
Township	314	-	\$70,098,038	-	-	\$4,960,000	\$75,058,038
Small City	6	\$2,705,000	-	-	-	\$195,000	\$2,900,000
State Aid City	33	\$86,265,810	-	\$8,915,609	\$50,469,937	\$1,840,000	\$147,491,356
County	504	\$163,738,239	-	\$26,267,076	\$140,418,724	\$17,760,763	\$348,184,802
TOTAL	857	\$252,709,049	\$70,098,038	\$35,182,685	\$190,888,661	\$24,755,763	\$573,634,196

At this time there is a waiting list of unfunded bridge projects with plans approved that could be replaced this year. Due to the relatively large levels of funding provided in 2020 and 2021, the waiting list is much smaller than in year’s past. However, funding for those projects on the waiting list is a high priority because the local bridge owners have invested in developing bridge plans, specifications, and estimates and are now just waiting for state bridge funds. In addition, State Aid is aware of approximately 90 additional bridge projects that are in various stages of project development and are expected to have plans complete and be added to the waiting list in the near future. Between projects on the waiting list and those that have plans in progress, the request for state bridge funds equals approximately \$60 million.

A relatively small number of local bridges compete for and are awarded federal aid through the Area Transportation Partnership (ATP) process. Federally funded projects require local matching funds, with state bridge funds being the primary source for the local match on projects selected and identified in the State Transportation Improvement Program (STIP). The current STIP has 12 local federal on- and off-system bridge projects of regional significance identified in 2022 and 2023, with total project cost of \$22.4 million. This includes \$15.0 million of federal bridge funding and \$7.4 million in local matching funds.

Finally, the master bridge priority replacement list includes two projects that have preliminarily identified the need for \$7 million or more in state bridge funds. This is the grant threshold for major bridges, above which specific legislative appropriations are required. These bridge projects include:

- Duluth Lift Bridge over the canal (bridge number L6116). Total project cost estimated at \$14 million, with a preliminary request for \$7 million in state bridge funds.
- Minneapolis Nicollet Ave bridge over Minnehaha Pkwy (bridge number 90591). Total project cost estimated at \$26 million, with a preliminary request for \$10 million in state bridge funds.

Please contact Marc Briese, MnDOT State Aid Programs Manager, with any questions at marc.briese@state.mn.us or for more information on the Local Bridge Replacement Program, see the program webpage at: <http://www.dot.state.mn.us/stateaid/local-bridge-replacement-program.html>

EXHIBIT 1 - Local Bridge Replacement Program County, City, and Township Bridges Funded in 2021

January 2022

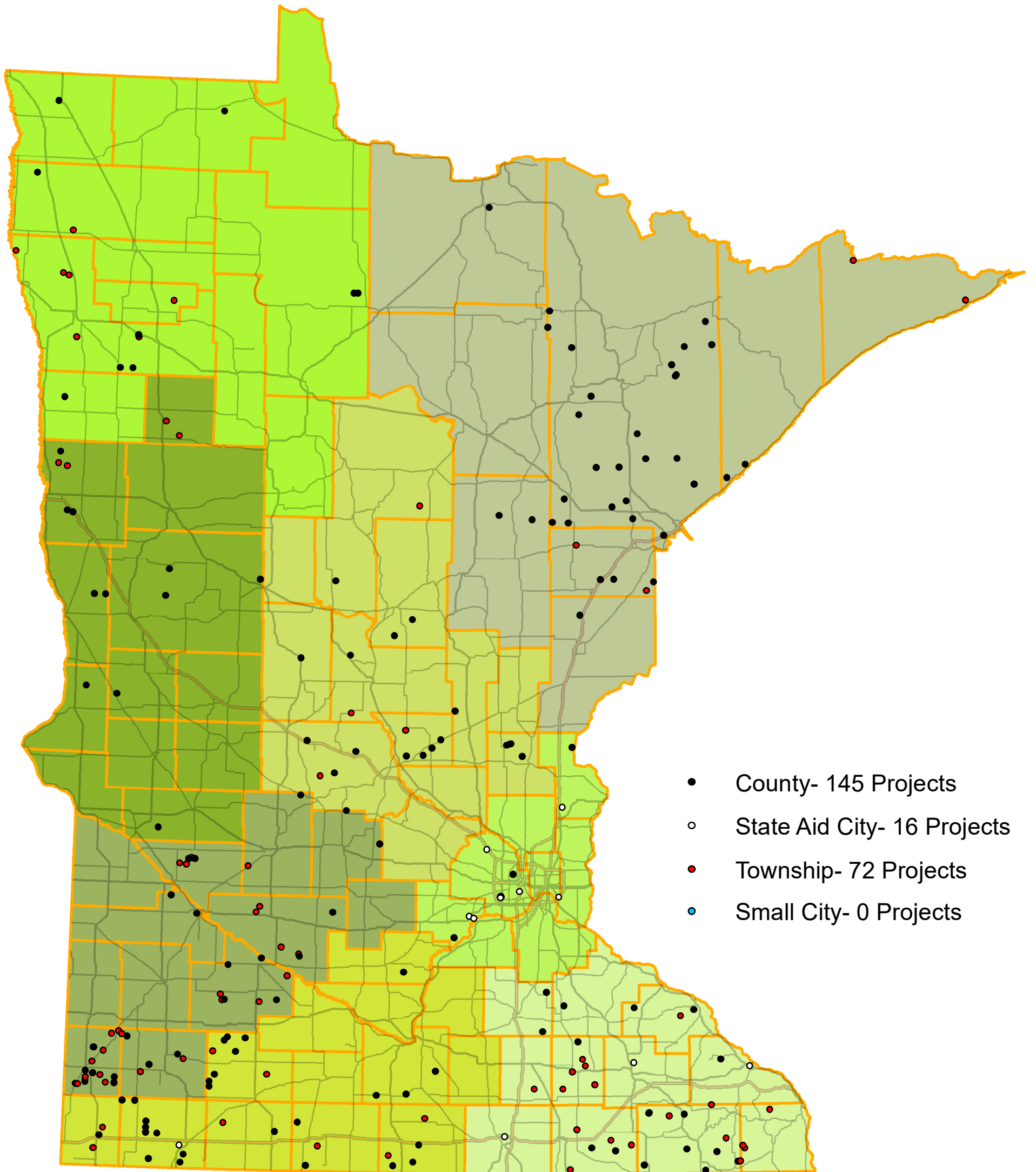


EXHIBIT 2 - Local Bridge Replacement Program 2-year Master Bridge Replacement Priority List for 2022 & 2023

January 2022

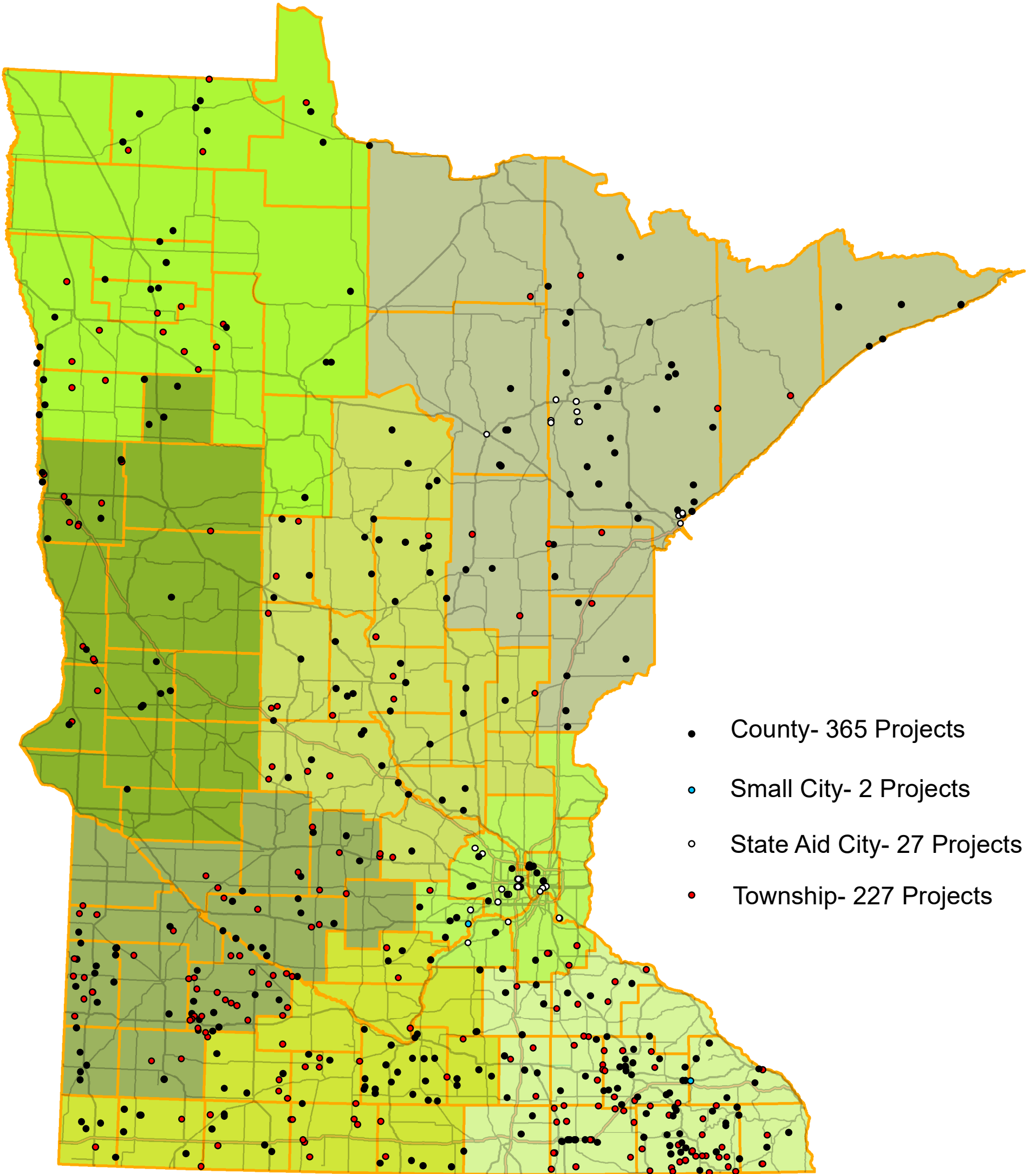
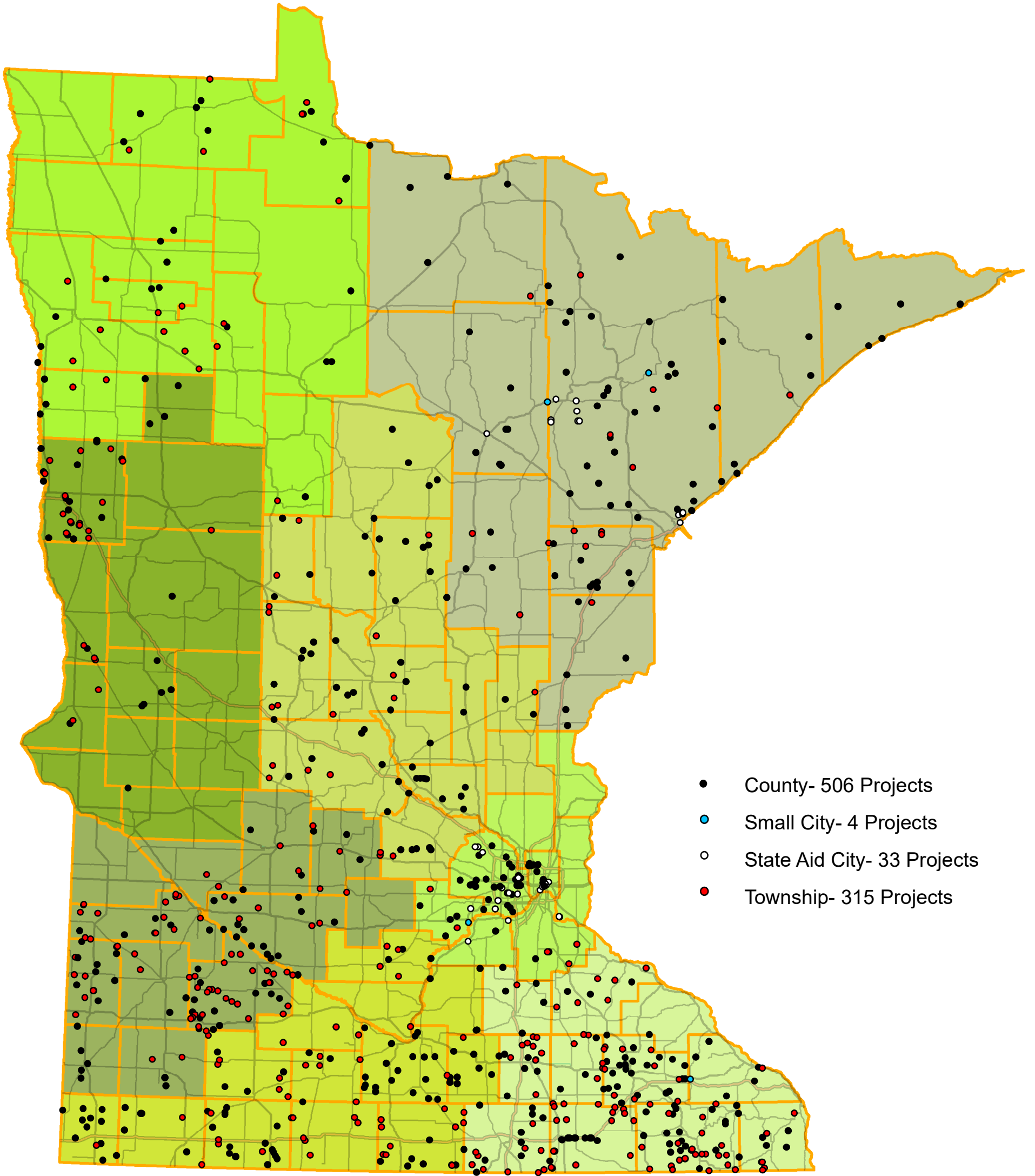


EXHIBIT 3 - Local Bridge Replacement Program 5-year Master Bridge Replacement Priority List for 2022-2026

January 2022



- County- 506 Projects
- Small City- 4 Projects
- State Aid City- 33 Projects
- Township- 315 Projects

Table 1 - Bridge Projects Funded in 2021

Dist	Agency2	Route	Bridge Number	Program Year
3	Aitkin	CSAH 18	01505	2021
3	Aitkin	CSAH 14	01503	2021
6	Albert Lea	Old Plaza St.	L9491	2021
2	Beltrami	CSAH 36	1252	2021
2	Beltrami	CSAH 36	1279	2021
3	Benton	CR 80 (35th Ave)	L5806	2021
3	Benton	CR 42	L0030	2021
3	Benton	CR 51	L0032	2021
3	Benton	CR 67	05519	2021
3	Benton	T-125 (115th St)	95616	2021
3	Benton	T-125 (115th St)	95617	2021
7	Blue Earth	CR 151	3773	2021
7	Blue Earth	CR 169	5084	2021
7	Blue Earth	CSAH 40	5152	2021
1	Carlton	T-18 (Bley Rd)	LT10	2021
1	Carlton	CSAH 6	09503	2021
1	Carlton	CSAH 6	L2427	2021
1	Carlton	CSAH 8	93187	2021
M	Carver	CSAH 41	10502	2021
3	Cass	CR 103	88243	2021
3	Cass	Longwood Point Rd	LT10	2021
M	Chaska	MSAS 124 (Creek Rd)	L2723	2021
M	Chaska	M-41 (E 6th St)	L4965	2021
8	Chippewa	T-151	L9151	2021
8	Chippewa	T-92	L9155	2021
8	Chippewa	T-98 (10th Ave)	L7711	2021
8	Chippewa	CSAH 12	90159	2021
8	Chippewa	CSAH 12	92552	2021
M	Chisago	CR 56	13507	2021
4	Clay	T-26	L9845	2021
4	Clay	T-140	L8379	2021
4	Clay	CR 106	R0822	2021
4	Clay	CR 68	90836	2021
4	Clay	CR 69	90887	2021
4	Clay	T-117	LT10	2021
1	Cook	UT-46 (N Gunflint Trail	16509	2021
1	Cook	UT-71 (Moose Valley F	97196	2021
7	Cottonwood	CR 54	93010	2021
7	Cottonwood	330th Ave	L9498	2021
7	Cottonwood	520th St	89563	2021
7	Cottonwood	CSAH 11	92766	2021
7	Cottonwood	CR 56	94125	2021
7	Cottonwood	CSAH 11	89540	2021
7	Cottonwood	CR 21	89560	2021
7	Cottonwood	CSAH 7	89520	2021
7	Cottonwood	CSAH 7	89521	2021
3	Crow Wing	CSAH 45	18504	2021
3	Crow Wing	CSAH 23	18502	2021
6	Dodge	CSAH 7	5290	2021
6	Dodge	140th Ave	89140	2021
6	Dodge	625th St	95637	2021
6	Dodge	690th St	L6468	2021
6	Dodge	T-63	L2580	2021
6	Dodge	T-32	L6475	2021
7	Faribault	CR 109	9978	2021
7	Faribault	CSAH 6	22503	2021
7	Faribault	CSAH 13 (430th Ave)	22510	2021
7	Faribault	T-22 (70th St)	L6404	2021
7	Faribault	T-128 (220th St)	22512	2021
6	Fillmore	Enfield Rd	L4696	2021
6	Fillmore	CSAH 30	92461	2021
6	Fillmore	CSAH 15	7979	2021
6	Fillmore	CSAH 29	9938	2021
6	Fillmore	143rd Ave	L4922	2021
6	Fillmore	421st Ave	L4666	2021
6	Fillmore	CSAH 26	9931	2021

Dist	Agency2	Route	Bridge Number	Program Year
8	Murray	CR 85	L1570	2021
8	Murray	T-172	L1652	2021
8	Murray	T-36	LT10	2021
8	Murray	CSAH 25	L1545	2021
8	Murray	CSAH 38	51504	2021
7	Nobles	CSAH 4	L2609	2021
7	Nobles	CSAH 15	L3343	2021
7	Nobles	CSAH 15	L3342	2021
7	Nobles	CSAH 15	LT10	2021
7	Nobles	CSAH 20	L3379	2021
7	Nobles	CSAH 20	L3377	2021
7	Nobles	CSAH 13	L2622	2021
7	Nobles	CR 57	L3308	2021
7	Nobles	CSAH 6	53501	2021
2	Norman	CR 147	3995	2021
4	Otter Tail	CSAH 35	56505	2021
4	Otter Tail	CSAH 41	56527	2021
4	Otter Tail	CSAH 75	L0923	2021
1	Pine	CSAH 61	8820	2021
8	Pipestone	T-288	L3678	2021
8	Pipestone	T-289	L3680	2021
8	Pipestone	T-289	L3682	2021
8	Pipestone	CSAH 8	59514	2021
8	Pipestone	CSAH 56	LT10	2021
8	Pipestone	CSAH 26	L3624	2021
8	Pipestone	CSAH 56	L3623	2021
8	Pipestone	CSAH 56	L3622	2021
8	Pipestone	CSAH 18	LT10	2021
8	Pipestone	CSAH 18	L3606	2021
8	Pipestone	CSAH 18	513	2021
8	Pipestone	T-48	59J31	2021
8	Pipestone	T-261	L3629	2021
8	Pipestone	T-263	L3631	2021
8	Pipestone	T-116	LT10	2021
8	Pipestone	CSAH 2	59507	2021
8	Pipestone	CSAH 20	59515	2021
8	Pipestone	T-270 (121st St)	59J33	2021
8	Pipestone	T-255 (50th Ave)	LT10	2021
8	Pipestone	CSAH 4	L3555	2021
2	Polk	CSAH 1	7042	2021
2	Polk	CSAH 1	7041	2021
2	Polk	T-628 (330th)	LT10	2021
2	Polk	T-994 (310th Ave)	LT10	2021
2	Polk	T-995 (290th Ave)	LT10	2021
2	Polk	T-841 (340th)	LT10	2021
2	Polk	T-426	60J27	2021
2	Polk	CSAH 106	LT10	2021
2	Red Lake	T-167	63J02	2021
8	Redwood	CR 68	92175	2021
8	Redwood	T-17	L8769	2021
8	Redwood	T-57	L9688	2021
8	Redwood	T-106	L9378	2021
8	Redwood	CSAH 7	92245	2021
8	Redwood	CSAH 101	7149	2021
8	Redwood	CSAH 7	89812	2021
8	Redwood	T-225	L0780	2021
8	Renville	T-108	L8651	2021
8	Renville	T-180	L9557	2021
8	Renville	T-217	L8645	2021
8	Renville	T-46 (840th Ave)	L8667	2021
8	Renville	CSAH 2	65511	2021
8	Renville	CSAH 8	6433	2021
6	Rice	CR 81	88053	2021
6	Rice	CR 90	66J24	2021
6	Rice	T-50	88059	2021
6	Rochester	MSAS 133	55514	2021

Dist	Agency2	Route	Bridge Number	Program Year
6	Fillmore	T-77 (State Line Rd)	L4680	2021
6	Fillmore	T-332 (Morgan Rd)	R0323	2021
6	Fillmore	CR 101	88927	2021
6	Fillmore	CSAH 6	92532	2021
6	Fillmore	CSAH 23	92511	2021
6	Goodhue	CR 44	L0521	2021
4	Grant	CSAH 1	LT10	2021
M	Hennepin	CSAH 81	27006	2021
M	Hennepin	CSAH 81	27007 & 27008	2021
6	Houston	Rooster Valley Road	L4012	2021
6	Houston	Rooster Valley Road	L4009	2021
6	Houston	T-362 Looney Valley	28501	2021
3	Isanti	CSAH 3	30502	2021
3	Isanti	CSAH 3	30503	2021
3	Isanti	CSAH 3	30504	2021
3	Isanti	CSAH 14	30505	2021
7	Jackson	CR 83	776	2021
7	Jackson	T-106	32507	2021
3	Kandiyohi	CSAH 2	5884	2021
8	Kandiyohi	T-305	34506	2021
2	Kittson	CSAH 6	5635	2021
1	Koochiching	CR 99	36505	2021
1	Lake	CSAH 3	92381	2021
1	Lake	CSAH 9	38503	2021
4	Mahnomen	T-108	L8962	2021
4	Mahnomen	T-128 (310th St)	L6422	2021
M	Maple Grove	MSAS 130	L8084	2021
M	Maplewood	MSAS 150 (Sterling St)	92252	2021
2	Marshall	T-151	LT10	2021
2	Marshall	CSAH 22	45509	2021
7	Martin	CR 140	89478	2021
7	Martin	CR 106	89495	2021
7	Martin	T-225	L7242	2021
8	Meeker	CSAH 21	92554	2021
3	Mille Lacs	CSAH 16	LT10	2021
M	Minnetonka	Green Circle	L9616	2021
M	Minnetonka	Green Oak Drive	L9713	2021
M	Minnetonka	Blue Circle Drive	L9606	2021
M	Minnetonka	Smetana Drive	9616	2021
M	Minnetonka	MSAS 148 (Bren Rd W)	L9618	2021
M	Minnetonka	M-780 (Bren Rd E)	L9619	2021
M	Minnetonka	M-780 (Bren Rd E)	L9607	2021
3	Morrison	CSAH 1	49514	2021
3	Morrison	T-100	L9533	2021
6	Mower	T-7	L4979	2021
6	Mower	CSAH 4	3141	2021
6	Mower	CSAH 4	4570	2021
6	Mower	T-43	L5003	2021
6	Mower	T-157	L5094	2021
6	Mower	T-12	L4982	2021

Dist	Agency2	Route	Bridge Number	Program Year
7	Rock	120th Ave	LT10	2021
7	Rock	120th Ave	LT10	2021
7	Rock	M-75 (River Rd)	L2256	2021
7	Rock	T-400	L2268	2021
2	Roseau	CSAH 13	68507	2021
7	Sibley	CSAH 9	72513	2021
1	St. Louis	CSAH 21	7677	2021
1	St. Louis	CR 186	7843	2021
1	St. Louis	CR 666	7770	2021
1	St. Louis	CR 666	7769	2021
1	St. Louis	CR 666	88767	2021
1	St. Louis	CR 592	7823	2021
1	St. Louis	CSAH 5	7644	2021
1	St. Louis	CSAH 6	7787	2021
1	St. Louis	CSAH 7	7648	2021
1	St. Louis	CSAH 14	69845	2021
1	St. Louis	CSAH 15	7659	2021
1	St. Louis	CSAH 22	7680	2021
1	St. Louis	CSAH 38	L4189	2021
1	St. Louis	CSAH 49	7715	2021
1	St. Louis	CSAH 51	7717	2021
1	St. Louis	CSAH 65	92104	2021
1	St. Louis	CSAH 70	L1037	2021
1	St. Louis	CSAH 133	69502	2021
1	St. Louis	CSAH 133	7780	2021
1	St. Louis	CR 620	93514	2021
1	St. Louis	CR 825	93199	2021
1	St. Louis	CR 444	69581	2021
1	St. Louis	CR 860	93558	2021
1	St. Louis	CSAH 59	93026	2021
3	Stearns	CR 164	92037	2021
3	Stearns	CSAH 9	92023	2021
3	Stearns	CSAH 23	92025	2021
3	Stearns	T-893 (Sauk Valley Rd)	L8449	2021
3	Stearns	CSAH 13	7163	2021
6	Steele	34th Ave	LT10	2021
4	Swift	CR 61	LT10	2021
3	Todd	CSAH 21	77504	2021
4	Traverse	CSAH 16	78J21	2021
6	Wabasha	CSAH 81	LT10	2021
6	Wabasha	T-70 (629th St)	L1136	2021
6	Wabasha	CR 68	91558	2021
4	Wilkin	CSAH 16	95188	2021
4	Wilkin	CSAH 16	92180	2021
6	Winona	CSAH 27	85513	2021
6	Winona	Lake boulevard	L5779	2021
7	Worthington	M-163	L3310	2021
M	Wyoming	E Viking Blvd	13506	2021
8	Yellow Medicine	CSAH 10 (330th St)	LT10	2021
8	Yellow Medicine	CSAH 39	90292	2021

Table 2 - Master Bridge Replacement Priority List 2022-2023

Dist	Agency	Route	Bridge Number	Program Year	State Bridge funds Requested	Township Funds Requested	Federal Funds	State Aid Funds	Local Funds	Total Estimated Cost
3	Aitkin	CR 54	7375	2022	\$ 330,000	\$ -	\$ -	\$ -	\$ 150,000	\$ 480,000
3	Aitkin	420th Ave	LT10	2022	\$ -	\$ 95,000	\$ -	\$ -	\$ 10,000	\$ 105,000
3	Aitkin	210th Lane	L5965	2022	\$ -	\$ 370,000	\$ -	\$ -	\$ 20,000	\$ 390,000
3	Aitkin	490th Lane	L2357	2022	\$ -	\$ 150,000	\$ -	\$ -	\$ 10,000	\$ 160,000
3	Aitkin	420th Ave	LT10	2022	\$ -	\$ 180,000	\$ -	\$ -	\$ 10,000	\$ 190,000
3	Aitkin	CSAH 5	01508	2023	\$ 320,000	\$ -	\$ -	\$ 415,000	\$ -	\$ 735,000
3	Aitkin	CSAH 11	88100	2023	\$ 100,000	\$ -	\$ -	\$ 100,000	\$ -	\$ 200,000
2	Beltrami	CSAH 22	04510	2022	\$ 165,000	\$ -	\$ -	\$ 245,000	\$ -	\$ 410,000
2	Beltrami	CSAH 22	04509	2022	\$ 120,000	\$ -	\$ -	\$ 180,000	\$ -	\$ 300,000
2	Beltrami	CSAH 38	7199	2022	\$ 126,000	\$ -	\$ -	\$ 189,000	\$ -	\$ 315,000
3	Benton	M-6 (3rd Ave)	L2410	2022	\$ 265,000	\$ -	\$ -	\$ -	\$ 10,000	\$ 275,000
7	Blue Earth	CR 101	07511	2022	\$ 400,000	\$ -	\$ -	\$ -	\$ 100,000	\$ 500,000
7	Blue Earth	CR 146	90523	2022	\$ 180,000	\$ -	\$ -	\$ -	\$ 80,000	\$ 260,000
7	Blue Earth	CR 146	90524	2022	\$ 200,000	\$ -	\$ -	\$ -	\$ 50,000	\$ 250,000
7	Blue Earth	CR 156	90555	2022	\$ 200,000	\$ -	\$ -	\$ -	\$ 80,000	\$ 280,000
7	Blue Earth	CR 139	90571	2022	\$ 300,000	\$ -	\$ -	\$ -	\$ 80,000	\$ 380,000
7	Blue Earth	CR 115	90578	2022	\$ 200,000	\$ -	\$ -	\$ -	\$ 50,000	\$ 250,000
7	Blue Earth	CR 113	90579	2022	\$ 200,000	\$ -	\$ -	\$ -	\$ 50,000	\$ 250,000
7	Blue Earth	T-282	LT10	2022	\$ -	\$ 160,000	\$ -	\$ -	\$ 20,000	\$ 180,000
7	Blue Earth	CSAH 4	07509	2022	\$ 250,000	\$ -	\$ -	\$ 300,000	\$ -	\$ 550,000
7	Blue Earth	CSAH 5	90507	2022	\$ 175,000	\$ -	\$ -	\$ 235,000	\$ -	\$ 410,000
7	Blue Earth	CSAH 10	7150	2022	\$ 500,000	\$ -	\$ -	\$ 350,000	\$ 350,000	\$ 1,200,000
7	Blue Earth	CSAH 10	90515	2022	\$ 150,000	\$ -	\$ -	\$ 90,000	\$ 90,000	\$ 330,000
7	Blue Earth	CSAH 26	L8990	2022	\$ 150,000	\$ -	\$ -	\$ 100,000	\$ 100,000	\$ 350,000
7	Blue Earth	CSAH 13	7208	2022	\$ 400,000	\$ -	\$ -	\$ 250,000	\$ 250,000	\$ 900,000
7	Blue Earth	CSAH 13	07531	2022	\$ 750,000	\$ -	\$ -	\$ 850,000	\$ -	\$ 1,600,000
7	Blue Earth	CSAH 14	90519	2022	\$ 180,000	\$ -	\$ -	\$ 110,000	\$ 110,000	\$ 400,000
7	Blue Earth	CSAH 15	90141	2022	\$ 120,000	\$ -	\$ -	\$ 160,000	\$ -	\$ 280,000
7	Blue Earth	CSAH 16	07512	2022	\$ 600,000	\$ -	\$ -	\$ 360,000	\$ 360,000	\$ 1,320,000
7	Blue Earth	CSAH 25	90529	2022	\$ 100,000	\$ -	\$ -	\$ 150,000	\$ -	\$ 250,000
7	Blue Earth	CSAH 28	7220	2022	\$ 200,000	\$ -	\$ -	\$ 270,000	\$ -	\$ 470,000
7	Blue Earth	CSAH 29	7190	2022	\$ 300,000	\$ -	\$ -	\$ 370,000	\$ -	\$ 670,000
7	Brown	360 St	L1492	2023	\$ -	\$ 90,000	\$ -	\$ -	\$ 10,000	\$ 100,000
7	Brown	370 Ave	L5455	2022	\$ -	\$ 165,000	\$ -	\$ -	\$ 10,000	\$ 175,000
7	Brown	CSAH 8	2110	2022	\$ 1,050,000	\$ -	\$ 2,000,000	\$ 200,000	\$ -	\$ 3,250,000
1	Carlton	CSAH 4	LT10	2022	\$ 400,000	\$ -	\$ -	\$ 400,000	\$ -	\$ 800,000
1	Carlton	CR 127	97816	2023	\$ 425,000	\$ -	\$ -	\$ -	\$ 325,000	\$ 750,000
1	Carlton	CR 135	L8973	2022	\$ 580,000	\$ -	\$ -	\$ 170,000	\$ -	\$ 750,000
1	Carlton	N Holyoke Drive	LT10	2022	\$ -	\$ 415,000	\$ -	\$ -	\$ 10,000	\$ 425,000
1	Carlton	T-126 Lake View	1038	2022	\$ -	\$ 480,000	\$ -	\$ -	\$ 20,000	\$ 500,000
1	Carlton	T-535	09515	2023	\$ -	\$ 480,000	\$ -	\$ -	\$ 20,000	\$ 500,000
1	Carlton	CSAH 8	LT10	2022	\$ 10,000	\$ -	\$ -	\$ 125,000	\$ -	\$ 135,000
M	Carver	CR 140	L2798	2023	\$ 1,700,000	\$ -	\$ -	\$ -	\$ 2,300,000	\$ 4,000,000
M	Carver	T-203 (42nd St)	L9196	2022	\$ -	\$ 340,000	\$ -	\$ -	\$ 10,000	\$ 350,000
M	Carver	Rose Ave	LT10	2022	\$ -	\$ 340,000	\$ -	\$ -	\$ 10,000	\$ 350,000
M	Carver	T-79 (Rose Ave)	LT10	2022	\$ -	\$ 340,000	\$ -	\$ -	\$ 10,000	\$ 350,000
M	Carver	CSAH 33	10515	2022	\$ -	\$ -	\$ -	\$ 295,000	\$ -	\$ 295,000
M	Carver	CSAH 36	4766	2023	\$ 1,700,000	\$ -	\$ -	\$ 230,000	\$ -	\$ 1,930,000
M	Carver	CSAH 51	LT10	2022	\$ 130,000	\$ -	\$ -	\$ 460,000	\$ -	\$ 590,000
M	Carver	CSAH 53	10J02	2023	\$ -	\$ -	\$ -	\$ 300,000	\$ -	\$ 300,000
M	Carver (Carver Co sp	M-7 (3rd St)	L4967	2022	\$ 1,480,000	\$ -	\$ -	\$ -	\$ 20,000	\$ 1,500,000
3	Cass	M-58 (Lake Shore)	L5920	2023	\$ 200,000	\$ -	\$ -	\$ -	\$ 20,000	\$ 220,000
3	Cass	CR 161	1660	2023	\$ 300,000	\$ -	\$ -	\$ -	\$ 100,000	\$ 400,000
3	Cass	CR 133	7440	2023	\$ 300,000	\$ -	\$ -	\$ -	\$ 100,000	\$ 400,000
3	Cass	Long Point Dr.	LT10	2022	\$ -	\$ 200,000	\$ -	\$ -	\$ 20,000	\$ 220,000
3	Cass	CSAH 1	11501	2023	\$ 200,000	\$ -	\$ -	\$ 200,000	\$ -	\$ 400,000
3	Cass	CSAH 8	11504	2023	\$ 200,000	\$ -	\$ -	\$ 200,000	\$ -	\$ 400,000
3	Cass	CSAH 25	5711	2022	\$ 200,000	\$ -	\$ -	\$ 200,000	\$ -	\$ 400,000
3	Cass	CSAH 43	93530	2022	\$ 294,676	\$ -	\$ -	\$ 607,121	\$ -	\$ 901,797
3	Cass	CSAH 53	7432	2022	\$ 200,000	\$ -	\$ -	\$ 200,000	\$ -	\$ 400,000
M	Chaska	MSAS 113 (McKnight R	L2824	2022	\$ 550,000	\$ -	\$ -	\$ 665,000	\$ -	\$ 1,215,000
8	Chippewa	T-52	12506	2023	\$ -	\$ 580,000	\$ -	\$ -	\$ 20,000	\$ 600,000
8	Chippewa	T-105	L9493	2023	\$ -	\$ 130,000	\$ -	\$ -	\$ 20,000	\$ 150,000
8	Chippewa	T-56	LT10	2023	\$ -	\$ 80,000	\$ -	\$ -	\$ 20,000	\$ 100,000
4	Clay	CR 115	LT10	2022	\$ 110,000	\$ -	\$ -	\$ -	\$ 10,000	\$ 120,000

Dist	Agency	Route	Bridge Number	Program Year	State Bridge funds Requested	Township Funds Requested	Federal Funds	State Aid Funds	Local Funds	Total Estimated Cost
4	Clay	CR 98	LT10	2022	\$ 30,000	\$ -	\$ -	\$ -	\$ 10,000	\$ 40,000
4	Clay	T-73	96964	2022	\$ -	\$ 140,000	\$ -	\$ -	\$ 10,000	\$ 150,000
4	Clay	T-131	L8228	2022	\$ -	\$ 730,000	\$ -	\$ -	\$ 20,000	\$ 750,000
4	Clay	T-131	L8247	2023	\$ -	\$ 110,000	\$ -	\$ -	\$ 10,000	\$ 120,000
4	Clay	T-310	L8334	2022	\$ -	\$ 140,000	\$ -	\$ -	\$ 10,000	\$ 150,000
4	Clay	T-240	L8348	2022	\$ -	\$ 90,000	\$ -	\$ -	\$ -	\$ 90,000
4	Clay	T-243	L8358	2023	\$ -	\$ 140,000	\$ -	\$ -	\$ 10,000	\$ 150,000
4	Clay	T-289	R0217	2022	\$ -	\$ 50,000	\$ -	\$ -	\$ 10,000	\$ 60,000
4	Clay	CSAH 1	1078	2022	\$ 115,000	\$ -	\$ -	\$ 115,000	\$ -	\$ 230,000
4	Clay	CSAH 1 (Broadway St)	14524	2022	\$ 1,000,000	\$ -	\$ -	\$ 1,500,000	\$ -	\$ 2,500,000
4	Clay	CSAH 10	90865	2022	\$ 97,612	\$ -	\$ -	\$ 107,683	\$ -	\$ 205,295
4	Clay	CSAH 17	90869	2023	\$ 75,000	\$ -	\$ -	\$ 75,000	\$ -	\$ 150,000
4	Clay	CSAH 37	90916	2023	\$ 60,000	\$ -	\$ -	\$ 60,000	\$ -	\$ 120,000
4	Clay	CSAH 51	92612	2022	\$ 95,000	\$ -	\$ -	\$ 105,000	\$ -	\$ 200,000
2	Clearwater	T-17	L1496	2023	\$ -	\$ 120,000	\$ -	\$ -	\$ 10,000	\$ 130,000
2	Clearwater	T-46	L1671	2022	\$ -	\$ 120,000	\$ -	\$ -	\$ 10,000	\$ 130,000
2	Clearwater	CSAH 9	92229	2023	\$ 100,000	\$ -	\$ -	\$ 110,000	\$ -	\$ 210,000
1	Cook	CR 27	88531	2022	\$ 50,000	\$ -	\$ -	\$ -	\$ 235,000	\$ 285,000
1	Cook	CR 28	16J03	2022	\$ 175,000	\$ -	\$ -	\$ -	\$ 60,000	\$ 235,000
1	Cook	CR 69	16507	2023	\$ 250,000	\$ -	\$ 952,000	\$ -	\$ 100,000	\$ 1,302,000
1	Cook	CR 69	16506	2023	\$ 300,000	\$ -	\$ -	\$ -	\$ 100,000	\$ 400,000
1	Cook	CR 97	L4130	2022	\$ 230,000	\$ -	\$ -	\$ -	\$ 110,000	\$ 340,000
1	Cook	UT-49	88516	2022	\$ 195,000	\$ -	\$ -	\$ -	\$ 70,000	\$ 265,000
1	Cook	CSAH 12	92555	2022	\$ 40,000	\$ -	\$ 160,000	\$ 125,000	\$ -	\$ 325,000
M	Corcoran	MSAS 107 (Trail Haven	L9384	2022	\$ 106,810	\$ -	\$ -	\$ 177,430	\$ -	\$ 284,240
M	Corcoran	MSAS 113 (Schutte)	L8077	2023	\$ 100,000	\$ -	\$ -	\$ 140,000	\$ -	\$ 240,000
M	Cottage Grove	M-34 (Grey Cloud Tr)	L8159	2022	\$ 550,000	\$ -	\$ -	\$ -	\$ -	\$ 550,000
M	Cottage Grove	M-31 (Geneva)	L8160	2022	\$ 200,000	\$ -	\$ -	\$ 71,761	\$ -	\$ 271,761
7	Cottonwood	CSAH 6	89517	2022	\$ 150,000	\$ -	\$ -	\$ 150,000	\$ -	\$ 300,000
7	Cottonwood	T-114 (220th St)	L6565	2022	\$ -	\$ 110,000	\$ -	\$ -	\$ 10,000	\$ 120,000
7	Cottonwood	T-125 (570th Ave)	L6579	2022	\$ -	\$ 140,000	\$ -	\$ -	\$ 20,000	\$ 160,000
7	Cottonwood	T-1019 (310th St)	L6616	2022	\$ -	\$ 140,000	\$ -	\$ -	\$ 10,000	\$ 150,000
7	Cottonwood	T-122 (600th Ave)	L9425	2022	\$ -	\$ 110,000	\$ -	\$ -	\$ 10,000	\$ 120,000
7	Cottonwood	T-38 (570th Ave)	L9626	2022	\$ -	\$ 110,000	\$ -	\$ -	\$ 10,000	\$ 120,000
7	Cottonwood	CSAH 3	89504	2022	\$ 100,000	\$ -	\$ -	\$ 150,000	\$ -	\$ 250,000
7	Cottonwood	CSAH 5	89513	2022	\$ 250,000	\$ -	\$ -	\$ 350,000	\$ -	\$ 600,000
7	Cottonwood	CSAH 15	17501	2022	\$ 700,000	\$ -	\$ -	\$ 800,000	\$ -	\$ 1,500,000
3	Crow Wing	T-403	L3942	2022	\$ -	\$ 397,000	\$ -	\$ -	\$ 100,000	\$ 497,000
3	Crow Wing	T-124 (Dam Road)	L2878	2022	\$ -	\$ 980,000	\$ -	\$ -	\$ 20,000	\$ 1,000,000
3	Crow Wing	CSAH 3	6518	2022	\$ 100,000	\$ -	\$ -	\$ 100,000	\$ -	\$ 200,000
3	Crow Wing	CSAH 15	18503	2022	\$ 100,000	\$ -	\$ -	\$ 100,000	\$ -	\$ 200,000
3	Crow Wing	CSAH 31	18506	2022	\$ 100,000	\$ -	\$ -	\$ 100,000	\$ -	\$ 200,000
3	Crow Wing	CSAH 36	18514	2022	\$ 300,000	\$ -	\$ -	\$ 300,000	\$ -	\$ 600,000
3	Crow Wing	CSAH 36	L2871	2022	\$ 100,000	\$ -	\$ -	\$ 100,000	\$ -	\$ 200,000
3	Crow Wing	CSAH 66	18510	2022	\$ 100,000	\$ -	\$ -	\$ 100,000	\$ -	\$ 200,000
M	Dakota	205th St	L3249	2022	\$ -	\$ 190,000	\$ -	\$ -	\$ 10,000	\$ 200,000
M	Dakota	230th St	L3253	2022	\$ -	\$ 190,000	\$ -	\$ -	\$ 10,000	\$ 200,000
M	Dakota	230st St	L3254	2022	\$ -	\$ 190,000	\$ -	\$ -	\$ 10,000	\$ 200,000
M	Dakota	1st Ave	L3267	2022	\$ -	\$ 190,000	\$ -	\$ -	\$ 10,000	\$ 200,000
M	Dakota	T-? (Inga Ave)	L3285	2022	\$ -	\$ 190,000	\$ -	\$ -	\$ 10,000	\$ 200,000
M	Dakota	CSAH 78	L3166	2022	\$ 150,000	\$ -	\$ -	\$ 150,000	\$ -	\$ 300,000
M	Dakota	CSAH 80	L3164	2022	\$ 150,000	\$ -	\$ -	\$ 150,000	\$ -	\$ 300,000
6	Dodge	T-115	L2480	2022	\$ -	\$ 40,000	\$ -	\$ -	\$ 10,000	\$ 50,000
6	Dodge	T-128	L5500	2022	\$ -	\$ 150,000	\$ -	\$ -	\$ 10,000	\$ 160,000
6	Dodge	180th Ave	L5516	2022	\$ -	\$ 110,000	\$ -	\$ -	\$ 10,000	\$ 120,000
6	Dodge	280th Ave	L6250	2022	\$ -	\$ 66,000	\$ -	\$ -	\$ 10,000	\$ 76,000
6	Dodge	CSAH 4	97157	2022	\$ 76,438	\$ -	\$ -	\$ 139,921	\$ -	\$ 216,358
6	Dodge	CSAH 9	89102	2022	\$ 90,000	\$ -	\$ -	\$ 90,000	\$ 50,000	\$ 230,000
6	Dodge	CSAH 24	2888	2022	\$ 85,000	\$ -	\$ -	\$ 85,000	\$ -	\$ 170,000
1	Duluth	MSAS 140 (Lake Ave)	L6116	2022	\$ 10,700,000	\$ -	\$ -	\$ 1,300,000	\$ -	\$ 12,000,000
1	Duluth	M-739 (Niagara St)	L5931	2022	\$ 800,000	\$ -	\$ -	\$ -	\$ 100,000	\$ 900,000
1	Duluth	MSAS 157 (Woodland	L6129	2022	\$ 90,000	\$ -	\$ -	\$ -	\$ 60,000	\$ 150,000
1	Duluth	M-921 (St. Andrews St	L8514	2022	\$ 525,000	\$ -	\$ -	\$ -	\$ 100,000	\$ 625,000
M	Eden Prairie	M-142 (Willow Creek F	R0803	2022	\$ 500,000	\$ -	\$ -	\$ 500,000	\$ -	\$ 1,000,000
M	Edina	MSAS 150 (Wooddale l	90646	2023	\$ 650,000	\$ -	\$ -	\$ 650,000	\$ -	\$ 1,300,000
7	Faribault	CSAH 13 (430th Ave)	22509	2022	\$ 275,000	\$ -	\$ -	\$ 25,000	\$ -	\$ 300,000
7	Faribault	T-121 (190th St)	L8837	2023	\$ -	\$ 420,000	\$ -	\$ -	\$ 20,000	\$ 440,000

Dist	Agency	Route	Bridge Number	Program Year	State Bridge funds Requested	Township Funds Requested	Federal Funds	State Aid Funds	Local Funds	Total Estimated Cost
7	Faribault	T-299 (340th Ave)	L9726	2023	\$ -	\$ 115,000	\$ -	\$ -	\$ 20,000	\$ 135,000
7	Faribault	CSAH 1 (320th Ave)	9967	2023	\$ 96,250	\$ -	\$ -	\$ 96,250	\$ -	\$ 192,500
7	Faribault	CSAH 2 (35th St)	92804	2023	\$ 150,000	\$ -	\$ -	\$ 150,000	\$ -	\$ 300,000
7	Faribault	CSAH 17	6785	2022	\$ 125,000	\$ -	\$ -	\$ 125,000	\$ -	\$ 250,000
6	Fillmore	T-69 (156th St)	L4672	2022	\$ -	\$ 280,000	\$ -	\$ -	\$ 20,000	\$ 300,000
6	Fillmore	M-17 (Village Rd)	3827	2022	\$ -	\$ -	\$ -	\$ -	\$ -	\$ -
6	Fillmore	M-13 (County Line Rd)	L4653	2022	\$ -	\$ 155,000	\$ -	\$ -	\$ 20,000	\$ 175,000
6	Fillmore	CR 124	5833	2022	\$ 590,000	\$ -	\$ -	\$ -	\$ 10,000	\$ 600,000
6	Fillmore	CR 118	6263	2022	\$ 50,000	\$ -	\$ -	\$ 1,000,000	\$ 50,000	\$ 1,100,000
6	Fillmore	CR 107	9926	2022	\$ 400,000	\$ -	\$ -	\$ -	\$ -	\$ 400,000
6	Fillmore	CR 101	88928	2022	\$ 150,000	\$ -	\$ -	\$ -	\$ -	\$ 150,000
6	Fillmore	CR 105	88938	2022	\$ 10,000	\$ -	\$ -	\$ 190,000	\$ -	\$ 200,000
6	Fillmore	CR 107	93232	2022	\$ 100,000	\$ -	\$ -	\$ -	\$ -	\$ 100,000
6	Fillmore	CR 110	93151	2022	\$ 125,000	\$ -	\$ -	\$ -	\$ -	\$ 125,000
6	Fillmore	CR 117	88941	2022	\$ 150,000	\$ -	\$ -	\$ -	\$ -	\$ 150,000
6	Fillmore	Dendal Dr	L4694	2022	\$ -	\$ 130,000	\$ -	\$ -	\$ 20,000	\$ 150,000
6	Fillmore	421st Ave	L4678	2023	\$ -	\$ 130,000	\$ -	\$ -	\$ 20,000	\$ 150,000
6	Fillmore	State Line Rd	L4690	2022	\$ -	\$ 180,000	\$ -	\$ -	\$ 20,000	\$ 200,000
6	Fillmore	Grosbeak Rd	L4708	2022	\$ -	\$ 130,000	\$ -	\$ -	\$ 20,000	\$ 150,000
6	Fillmore	Drake Road	L4720	2022	\$ -	\$ 130,000	\$ -	\$ -	\$ 20,000	\$ 150,000
6	Fillmore	Diamond Dr	L4728	2022	\$ -	\$ 80,000	\$ -	\$ -	\$ 20,000	\$ 100,000
6	Fillmore	Fem Rd	L4758	2022	\$ -	\$ 280,000	\$ -	\$ -	\$ 20,000	\$ 300,000
6	Fillmore	T-241	L4789	2022	\$ -	\$ 130,000	\$ -	\$ -	\$ 20,000	\$ 150,000
6	Fillmore	295th Ave	L4794	2022	\$ -	\$ 130,000	\$ -	\$ -	\$ 20,000	\$ 150,000
6	Fillmore	271st Ave	L4835	2022	\$ -	\$ 130,000	\$ -	\$ -	\$ 20,000	\$ 150,000
6	Fillmore	Klondike Rd	L4846	2022	\$ -	\$ 80,000	\$ -	\$ -	\$ 20,000	\$ 100,000
6	Fillmore	Klondike Rd	L4848	2022	\$ -	\$ 80,000	\$ -	\$ -	\$ 20,000	\$ 100,000
6	Fillmore	Morgan Rd	L4870	2022	\$ -	\$ 380,000	\$ -	\$ -	\$ 20,000	\$ 400,000
6	Fillmore	140th St.	L9086	2022	\$ -	\$ 130,000	\$ -	\$ -	\$ 20,000	\$ 150,000
6	Fillmore	271st Ave	L9090	2022	\$ -	\$ 80,000	\$ -	\$ -	\$ 20,000	\$ 100,000
6	Fillmore	160th St	L9091	2022	\$ -	\$ 130,000	\$ -	\$ -	\$ 20,000	\$ 150,000
6	Fillmore	Kodiak Rd (Carimona T	L4831	2022	\$ -	\$ 205,000	\$ -	\$ -	\$ 20,000	\$ 225,000
6	Fillmore	151st Ave (Sumner Tov	L9184	2022	\$ -	\$ 155,000	\$ -	\$ -	\$ 20,000	\$ 175,000
6	Fillmore	121st Ave (Bloomfield	L4947	2022	\$ -	\$ 455,000	\$ -	\$ -	\$ 20,000	\$ 475,000
6	Fillmore	295th Ave (Preston Tov	L4796	2022	\$ -	\$ 155,000	\$ -	\$ -	\$ 20,000	\$ 175,000
6	Fillmore	445th Ave (Newburg T	L4683	2022	\$ -	\$ 130,000	\$ -	\$ -	\$ 20,000	\$ 150,000
6	Fillmore	331st Ave (Preston Tov	L4791	2022	\$ -	\$ 155,000	\$ -	\$ -	\$ 20,000	\$ 175,000
6	Fillmore	110th St (Beaver Town	L4911	2022	\$ -	\$ 280,000	\$ -	\$ -	\$ 20,000	\$ 300,000
6	Fillmore	CSAH 1	23540	2022	\$ -	\$ -	\$ -	\$ 550,000	\$ -	\$ 550,000
6	Fillmore	CSAH 5	92538	2022	\$ 150,000	\$ -	\$ -	\$ 150,000	\$ -	\$ 300,000
6	Fillmore	CSAH 7	7964	2022	\$ 75,000	\$ -	\$ -	\$ 75,000	\$ -	\$ 150,000
6	Fillmore	CSAH 11	7973	2022	\$ 187,500	\$ -	\$ -	\$ 187,500	\$ -	\$ 375,000
6	Fillmore	CSAH 12	97336	2023	\$ 95,000	\$ -	\$ -	\$ 95,000	\$ -	\$ 190,000
6	Fillmore	CSAH 14	88886	2022	\$ 100,000	\$ -	\$ -	\$ -	\$ -	\$ 100,000
6	Fillmore	CSAH 15	88889	2022	\$ -	\$ -	\$ -	\$ 150,000	\$ -	\$ 150,000
6	Fillmore	CSAH 23	23505	2022	\$ -	\$ -	\$ -	\$ 450,000	\$ -	\$ 450,000
6	Fillmore	CSAH 29	9942	2022	\$ 387,500	\$ -	\$ -	\$ 387,500	\$ -	\$ 775,000
6	Fillmore	CSAH 30	9946	2022	\$ -	\$ -	\$ -	\$ 300,000	\$ -	\$ 300,000
6	Freeborn	CSAH 17	89268	2022	\$ 70,000	\$ -	\$ -	\$ 70,000	\$ -	\$ 140,000
6	Freeborn	CSAH 26	89279	2022	\$ 125,000	\$ -	\$ -	\$ 125,000	\$ -	\$ 250,000
6	Freeborn	CSAH 30	89286	2022	\$ 125,000	\$ -	\$ -	\$ 125,000	\$ -	\$ 250,000
6	Goodhue	CR 57	L0546	2022	\$ 100,000	\$ -	\$ 488,000	\$ -	\$ 22,000	\$ 610,000
6	Goodhue	CR45	25502	2023	\$ 450,000	\$ -	\$ -	\$ -	\$ 100,000	\$ 550,000
6	Goodhue	110th ave	L5948	2022	\$ -	\$ 245,000	\$ -	\$ -	\$ 10,000	\$ 255,000
6	Goodhue	Hill Ave	L0574	2022	\$ -	\$ 285,000	\$ -	\$ -	\$ 10,000	\$ 295,000
6	Goodhue	325th St	L0618	2022	\$ -	\$ 205,000	\$ -	\$ -	\$ 10,000	\$ 215,000
6	Goodhue	90th Ave	L0624	2022	\$ -	\$ 205,000	\$ -	\$ -	\$ 10,000	\$ 215,000
6	Goodhue	400th Ave	L0701	2023	\$ -	\$ 240,000	\$ -	\$ -	\$ 10,000	\$ 250,000
6	Goodhue	20th ave	L8937	2023	\$ -	\$ 140,000	\$ -	\$ -	\$ 10,000	\$ 150,000
6	Goodhue	CSAH 8	25516	2023	\$ 250,000	\$ -	\$ -	\$ 400,000	\$ -	\$ 650,000
1	Grand Rapids	SAS 119 (7th Ave)	31514	2022	\$ 275,000	\$ -	\$ -	\$ 105,000	\$ -	\$ 380,000
4	Grant	CR 35	3627	2022	\$ 110,000	\$ -	\$ -	\$ -	\$ 10,000	\$ 120,000
4	Grant	CR 35	2225	2022	\$ 110,000	\$ -	\$ -	\$ -	\$ 10,000	\$ 120,000
4	Grant	CR 42	LT10	2022	\$ 100,000	\$ -	\$ -	\$ -	\$ 120,000	\$ 220,000
4	Grant	CR 51	LT10	2023	\$ 200,000	\$ -	\$ -	\$ -	\$ 25,000	\$ 225,000
4	Grant	CR 38	89918	2022	\$ 700,000	\$ -	\$ -	\$ -	\$ 250,000	\$ 950,000
4	Grant	CR 52	92263	2022	\$ 300,000	\$ -	\$ -	\$ -	\$ 40,000	\$ 340,000

Dist	Agency	Route	Bridge Number	Program Year	State Bridge funds Requested	Township Funds Requested	Federal Funds	State Aid Funds	Local Funds	Total Estimated Cost
4	Grant	CR 34	LT10	2022	\$ 160,000	\$ -	\$ -	\$ -	\$ 20,000	\$ 180,000
4	Grant	CSAH 1 Nr	LT10	2022	\$ 130,000	\$ -	\$ -	\$ 180,000	\$ -	\$ 310,000
4	Grant	CSAH 2	458	2022	\$ 150,000	\$ -	\$ -	\$ 250,000	\$ -	\$ 400,000
4	Grant	CSAH 4	LT10	2022	\$ 150,000	\$ -	\$ -	\$ 150,000	\$ -	\$ 300,000
4	Grant	CSAH 12	LT10	2022	\$ 100,000	\$ -	\$ -	\$ 250,000	\$ -	\$ 350,000
4	Grant	CSAH 14	LT10	2022	\$ 40,000	\$ -	\$ -	\$ 60,000	\$ -	\$ 100,000
4	Grant	CSAH 26	LT10	2023	\$ 50,000	\$ -	\$ -	\$ 70,000	\$ -	\$ 120,000
M	Hennepin	CSAH 4	27502	2022	\$ 800,000	\$ -	\$ -	\$ 1,000,000	\$ -	\$ 1,800,000
M	Hennepin	CSAH 10	90462	2022	\$ 350,000	\$ -	\$ -	\$ 400,000	\$ -	\$ 750,000
M	Hennepin	CSAH 51	7258	2022	\$ 1,800,000	\$ -	\$ -	\$ 1,200,000	\$ -	\$ 3,000,000
M	Hennepin	CSAH 51	7194	2022	\$ 1,000,000	\$ -	\$ -	\$ 1,000,000	\$ -	\$ 2,000,000
M	Hennepin	CSAH 52	27537	2023	\$ 2,000,000	\$ -	\$ -	\$ 2,000,000	\$ -	\$ 4,000,000
M	Hennepin	CSAH 52	27538	2023	\$ 2,000,000	\$ -	\$ -	\$ 2,000,000	\$ -	\$ 4,000,000
M	Hennepin	CSAH 52	27636	2023	\$ 2,000,000	\$ -	\$ -	\$ 2,000,000	\$ -	\$ 4,000,000
M	Hennepin	CSAH 152	27152	2022	\$ 1,100,000	\$ -	\$ -	\$ 1,100,000	\$ -	\$ 2,200,000
M	Hennepin	CSAH 152	91333	2022	\$ 600,000	\$ -	\$ -	\$ 900,000	\$ -	\$ 1,500,000
M	Hennepin	CSAH 158	4510	2023	\$ 2,100,000	\$ -	\$ -	\$ 2,000,000	\$ -	\$ 4,100,000
M	Hennepin - HCRA	MSAS 328 (10th Ave)	L8915	2022	\$ 250,000	\$ -	\$ -	\$ -	\$ 250,000	\$ 500,000
M	Hennepin - HCRA	M-52 (Northome)	L9265	2022	\$ -	\$ -	\$ 450,000	\$ -	\$ 300,000	\$ 750,000
M	Hennepin - HCRA	M-718 (Pleasant Ave)	L8908	2022	\$ 194,000	\$ -	\$ 772,000	\$ -	\$ 908,000	\$ 1,874,000
M	Hennepin - HCRA	M-2008 (Pillbury Ave)	L8909	2022	\$ 250,000	\$ -	\$ -	\$ -	\$ 250,000	\$ 500,000
M	Hennepin - HCRA	M-1034 (Stevens Ave)	L8910	2022	\$ 250,000	\$ -	\$ -	\$ -	\$ 250,000	\$ 500,000
1	Hibbing	M-296 (Dixon Rd)	L6079	2022	\$ 50,000	\$ -	\$ -	\$ -	\$ -	\$ 50,000
1	Hibbing	MSAS 219 (Rainey Rd)	89787	2022	\$ 850,000	\$ -	\$ -	\$ 315,000	\$ -	\$ 1,165,000
1	Hibbing	M-303 (Swinerton Rd)	69521	2022	\$ 250,000	\$ -	\$ -	\$ -	\$ 50,000	\$ 300,000
1	Hibbing	M-340 (Zim Rd)	88774	2022	\$ 192,000	\$ -	\$ -	\$ -	\$ 48,000	\$ 240,000
1	Hibbing	M-340 (Zim Rd)	92697	2022	\$ -	\$ -	\$ -	\$ -	\$ 70,000	\$ 70,000
1	Hibbing	M-330 (Stuart Rd)	L6056	2022	\$ 176,000	\$ -	\$ -	\$ -	\$ 44,000	\$ 220,000
1	Hibbing	M-330 (Stuart Rd)	L6057	2022	\$ 192,000	\$ -	\$ -	\$ -	\$ 48,000	\$ 240,000
6	Houston	CSAH 12	88421	2022	\$ 81,600	\$ -	\$ -	\$ 225,440	\$ 52,000	\$ 359,040
6	Houston	T- (Wiebke Hill Road)	L3983	2023	\$ -	\$ 356,625	\$ -	\$ -	\$ 20,000	\$ 376,625
6	Houston	T- (Wiebke Hill Road)	L3984	2023	\$ -	\$ 356,625	\$ -	\$ -	\$ 20,000	\$ 376,625
6	Houston	T- (Hauge Hill Road)	L4038	2022	\$ -	\$ 349,240	\$ -	\$ -	\$ 20,000	\$ 369,240
6	Houston	CSAH 20	88431	2023	\$ 83,232	\$ -	\$ -	\$ 230,989	\$ 52,000	\$ 366,221
2	Hubbard	CSAH 13	29505	2023	\$ 250,000	\$ -	\$ -	\$ 350,000	\$ -	\$ 600,000
1	Itasca	CR 439	7026	2022	\$ 350,000	\$ -	\$ -	\$ -	\$ 50,000	\$ 400,000
1	Itasca	CR 336	7108	2022	\$ 500,000	\$ -	\$ -	\$ -	\$ 150,000	\$ 650,000
1	Itasca	CR 336	93290	2022	\$ 500,000	\$ -	\$ -	\$ -	\$ 150,000	\$ 650,000
1	Itasca	CSAH 68	7027	2023	\$ 200,000	\$ -	\$ -	\$ 300,000	\$ -	\$ 500,000
1	Itasca	CSAH 70	7109	2023	\$ 250,000	\$ -	\$ -	\$ 350,000	\$ -	\$ 600,000
1	Itasca	CSAH 70	7110	2023	\$ 175,000	\$ -	\$ -	\$ 225,000	\$ -	\$ 400,000
7	Jackson	T-208 (360th Ave)	L5233	2022	\$ -	\$ 230,000	\$ -	\$ -	\$ 20,000	\$ 250,000
7	Jackson	T-91 (890th St)	L5200	2022	\$ -	\$ 180,000	\$ -	\$ -	\$ 20,000	\$ 200,000
7	Jackson	CSAH 5	LT10	2022	\$ 150,000	\$ -	\$ -	\$ 200,000	\$ -	\$ 350,000
7	Jackson	CSAH 9	5937	2023	\$ 270,000	\$ -	\$ -	\$ 180,000	\$ -	\$ 450,000
7	Jackson	CSAH 9	5938	2023	\$ 270,000	\$ -	\$ -	\$ 180,000	\$ -	\$ 450,000
7	Jackson	CSAH 14	88995	2023	\$ 150,000	\$ -	\$ -	\$ 100,000	\$ -	\$ 250,000
7	Jackson	CSAH 18	89247	2023	\$ 120,404	\$ -	\$ 611,000	\$ 113,346	\$ -	\$ 844,750
7	Jackson	CSAH 23	89005	2022	\$ 75,000	\$ -	\$ -	\$ 75,000	\$ -	\$ 150,000
M	Jordan	MSAS 110 (Varner St)	7286	2022	\$ 600,000	\$ -	\$ -	\$ -	\$ 400,000	\$ 1,000,000
3	Kanabec	T-94 (235th Ave)	L2576	2022	\$ -	\$ 255,000	\$ -	\$ -	\$ 20,000	\$ 275,000
3	Kanabec	CSAH 6	33507	2023	\$ 300,000	\$ -	\$ -	\$ 450,000	\$ -	\$ 750,000
8	Kandiyohi	CR 14	34501	2022	\$ 384,000	\$ -	\$ -	\$ -	\$ 30,000	\$ 414,000
8	Kandiyohi	CR 136 (165th St)	94099	2023	\$ 75,000	\$ -	\$ -	\$ -	\$ 75,000	\$ 150,000
8	Kandiyohi	T-150 (120th Ave)	97817	2023	\$ -	\$ 130,000	\$ -	\$ -	\$ 20,000	\$ 150,000
8	Kandiyohi	CSAH 16	34116	2022	\$ 68,000	\$ -	\$ -	\$ 137,000	\$ -	\$ 205,000
1	Koochiching	UT-383	R0126	2022	\$ -	\$ 250,000	\$ -	\$ -	\$ 10,000	\$ 260,000
1	Koochiching	CSAH 18	36514	2022	\$ 45,000	\$ -	\$ -	\$ 45,000	\$ -	\$ 90,000
1	Lake	T-58 (Hefflefinger Rd)	L5962	2022	\$ -	\$ 280,000	\$ -	\$ -	\$ 20,000	\$ 300,000
1	Lake of the Woods	CR 69 (School Forest Rd)	92633	2023	\$ -	\$ 305,000	\$ -	\$ -	\$ 20,000	\$ 325,000
1	Lake of the Woods	UT-243	R0622	2022	\$ -	\$ 140,000	\$ -	\$ -	\$ 20,000	\$ 160,000
1	Lake of the Woods	CSAH 8	7255	2022	\$ 350,000	\$ -	\$ -	\$ 350,000	\$ -	\$ 700,000
7	Le Sueur	M-42 (6th St)	4358	2022	\$ 288,906	\$ -	\$ -	\$ -	\$ 47,766	\$ 336,672
7	Le Sueur	CSAH 29	93970	2022	\$ 280,000	\$ -	\$ -	\$ 280,000	\$ -	\$ 560,000
7	Le Sueur	CSAH 52	L8751	2022	\$ 282,500	\$ -	\$ -	\$ 282,500	\$ -	\$ 565,000
8	Lincoln	CR 101	41507	2023	\$ 375,000	\$ -	\$ -	\$ -	\$ 50,000	\$ 425,000
8	Lincoln	CR 101	L1993	2023	\$ 180,000	\$ -	\$ -	\$ -	\$ 40,000	\$ 220,000

Dist	Agency	Route	Bridge Number	Program Year	State Bridge funds Requested	Township Funds Requested	Federal Funds	State Aid Funds	Local Funds	Total Estimated Cost
8	Lincoln	T-133	3208	2022	\$ -	\$ 110,000	\$ -	\$ -	\$ 20,000	\$ 130,000
8	Lincoln	220th St.	L2040	2022	\$ -	\$ 85,000	\$ -	\$ -	\$ 20,000	\$ 105,000
8	Lincoln	220th St.	L2041	2022	\$ -	\$ 85,000	\$ -	\$ -	\$ 20,000	\$ 105,000
8	Lincoln	140th Ave	L2051	2022	\$ -	\$ 160,000	\$ -	\$ -	\$ 20,000	\$ 180,000
8	Lincoln	130th Ave	L2055	2022	\$ -	\$ 75,000	\$ -	\$ -	\$ 20,000	\$ 95,000
8	Lincoln	170th Ave.	L2094	2022	\$ -	\$ 75,000	\$ -	\$ -	\$ 20,000	\$ 95,000
8	Lincoln	T-42	L2098	2022	\$ -	\$ 80,000	\$ -	\$ -	\$ 20,000	\$ 100,000
8	Lincoln	380th St.	L2111	2022	\$ -	\$ 125,000	\$ -	\$ -	\$ 20,000	\$ 145,000
8	Lincoln	CSAH 8	L1966	2022	\$ 65,000	\$ -	\$ -	\$ 65,000	\$ -	\$ 130,000
8	Lincoln	CSAH8	L2010	2022	\$ 55,000	\$ -	\$ -	\$ 55,000	\$ -	\$ 110,000
8	Lincoln	CSAH8	L2011	2022	\$ 55,000	\$ -	\$ -	\$ 55,000	\$ -	\$ 110,000
8	Lincoln	CSAH8	L2013	2022	\$ 55,000	\$ -	\$ -	\$ 55,000	\$ -	\$ 110,000
8	Lincoln	CSAH 13	92466	2022	\$ 65,000	\$ -	\$ -	\$ 65,000	\$ -	\$ 130,000
8	Lincoln	CSAH17	7245	2022	\$ 225,000	\$ -	\$ -	\$ 225,000	\$ -	\$ 450,000
8	Lincoln	CSAH 20	41503	2023	\$ 110,000	\$ -	\$ -	\$ 110,000	\$ -	\$ 220,000
8	Lincoln	CSAH 25	92703	2022	\$ 50,000	\$ -	\$ -	\$ 50,000	\$ -	\$ 100,000
8	Lyon	CR 69	L1775	2022	\$ 243,000	\$ -	\$ -	\$ -	\$ 104,000	\$ 347,000
8	Lyon	Minnesota	L4650	2023	\$ 175,000	\$ -	\$ -	\$ -	\$ 75,000	\$ 250,000
4	Mahnomen	CR 106	93584	2022	\$ 163,476	\$ -	\$ -	\$ -	\$ 22,067	\$ 185,543
4	Mahnomen	CSAH 1	92590	2022	\$ 96,238	\$ -	\$ -	\$ 137,555	\$ -	\$ 233,793
4	Mahnomen	CSAH 11	44501	2022	\$ 76,000	\$ -	\$ 304,000	\$ -	\$ -	\$ 380,000
2	Marshall	CR 129	45507	2022	\$ 200,000	\$ -	\$ -	\$ -	\$ 50,000	\$ 250,000
7	Martin	T-38	661	2022	\$ -	\$ 350,000	\$ -	\$ -	\$ 50,000	\$ 400,000
7	Martin	T-228	932	2022	\$ -	\$ 130,000	\$ -	\$ -	\$ 20,000	\$ 150,000
7	Martin	T-188	934	2022	\$ -	\$ 150,000	\$ -	\$ -	\$ 30,000	\$ 180,000
7	Martin	T-299	92361	2022	\$ -	\$ 130,000	\$ -	\$ -	\$ 20,000	\$ 150,000
7	Martin	T-41	L7219	2022	\$ -	\$ 130,000	\$ -	\$ -	\$ 20,000	\$ 150,000
7	Martin	T-1	L7231	2022	\$ -	\$ 300,000	\$ -	\$ -	\$ 50,000	\$ 350,000
7	Martin	T-329	L7232	2022	\$ -	\$ 280,000	\$ -	\$ -	\$ 40,000	\$ 320,000
7	Martin	T-200	L7275	2022	\$ -	\$ 300,000	\$ -	\$ -	\$ 50,000	\$ 350,000
7	Martin	CSAH 9	4074	2022	\$ 125,000	\$ -	\$ -	\$ 125,000	\$ 50,000	\$ 300,000
8	McLeod	T-48 (200th St)	L9240	2022	\$ -	\$ 200,000	\$ -	\$ -	\$ 10,000	\$ 210,000
8	Meeker	Cosmos Twp	90959	2023	\$ -	\$ 90,000	\$ -	\$ -	\$ 10,000	\$ 100,000
8	Meeker	T- 340th St	90996	2023	\$ -	\$ 110,000	\$ -	\$ -	\$ 10,000	\$ 120,000
8	Meeker	T- 120th St	L5814	2023	\$ -	\$ 110,000	\$ -	\$ -	\$ 10,000	\$ 120,000
8	Meeker	T- 250th St	L5980	2023	\$ -	\$ 110,000	\$ -	\$ -	\$ 10,000	\$ 120,000
8	Meeker	253 St	L8370	2022	\$ -	\$ 120,000	\$ -	\$ -	\$ 10,000	\$ 130,000
8	Meeker	CSAH 14	90979	2023	\$ 60,000	\$ -	\$ -	\$ 80,000	\$ -	\$ 140,000
8	Meeker	CSAH 16	90936	2023	\$ 60,000	\$ -	\$ -	\$ 80,000	\$ -	\$ 140,000
8	Meeker	CSAH 34	7230	2022	\$ 250,000	\$ -	\$ -	\$ 400,000	\$ -	\$ 650,000
3	Mille Lacs	CSAH 11	48506	2022	\$ 50,000	\$ -	\$ -	\$ 50,000	\$ -	\$ 100,000
3	Mille Lacs	CSAH 20	48504	2022	\$ 80,000	\$ -	\$ -	\$ 100,000	\$ -	\$ 180,000
M	Minneapolis	MSAS 190 (1st Ave S)	92347	2022	\$ 2,400,000	\$ -	\$ -	\$ 2,167,000	\$ -	\$ 4,567,000
M	Minneapolis	MSAS 205 (1st St)	L9548	2022	\$ 1,000,000	\$ -	\$ -	\$ 1,000,000	\$ -	\$ 2,000,000
3	Morrison	CR 220	7357	2022	\$ 400,000	\$ -	\$ -	\$ -	\$ 60,000	\$ 460,000
3	Morrison	CR 252	49519	2022	\$ 370,600	\$ -	\$ -	\$ -	\$ 83,000	\$ 453,600
3	Morrison	CR 225	LT10	2022	\$ 150,000	\$ -	\$ -	\$ -	\$ 40,000	\$ 190,000
3	Morrison	T-737 (168th St)	R0160	2022	\$ -	\$ 100,000	\$ -	\$ -	\$ 20,000	\$ 120,000
3	Morrison	T-168th St	L2899	2022	\$ -	\$ 80,000	\$ -	\$ -	\$ 20,000	\$ 100,000
3	Morrison	T-20th Ave	L2924	2022	\$ -	\$ 52,000	\$ -	\$ -	\$ 10,000	\$ 62,000
3	Morrison	T-380th	R0146	2022	\$ -	\$ 50,000	\$ -	\$ -	\$ 20,000	\$ 70,000
3	Morrison	CSAH 1	49501	2022	\$ 300,000	\$ -	\$ -	\$ 500,000	\$ -	\$ 800,000
3	Morrison	CSAH 6	49516	2023	\$ 270,000	\$ -	\$ 520,000	\$ 100,000	\$ -	\$ 890,000
3	Morrison	CSAH 20	4558	2022	\$ -	\$ -	\$ -	\$ 760,000	\$ -	\$ 760,000
3	Morrison	CSAH 26	7343	2022	\$ 197,500	\$ -	\$ -	\$ 292,500	\$ -	\$ 490,000
3	Morrison	CSAH 47	7351	2022	\$ 255,000	\$ -	\$ -	\$ 370,000	\$ -	\$ 625,000
6	Mower	M-3 (210th St)	L4980	2023	\$ 124,600	\$ -	\$ -	\$ -	\$ 20,000	\$ 144,600
6	Mower	CR 59	5070	2023	\$ 100,000	\$ -	\$ -	\$ -	\$ 43,700	\$ 143,700
6	Mower	T-141	2474	2023	\$ -	\$ 135,000	\$ -	\$ -	\$ 10,000	\$ 145,000
6	Mower	T-250	2476	2023	\$ -	\$ 102,000	\$ -	\$ -	\$ 10,000	\$ 112,000
6	Mower	T-122	2488	2022	\$ -	\$ 323,500	\$ -	\$ -	\$ 10,000	\$ 333,500
6	Mower	T-150 (327th St)	2496	2022	\$ -	\$ 372,500	\$ -	\$ -	\$ 10,000	\$ 382,500
6	Mower	T-128 (640th Ave)	2518	2022	\$ -	\$ 65,000	\$ -	\$ -	\$ 10,000	\$ 75,000
6	Mower	T-39	3344	2023	\$ -	\$ 107,300	\$ -	\$ -	\$ 10,000	\$ 117,300
6	Mower	T-39	3345	2022	\$ -	\$ 94,550	\$ -	\$ -	\$ 10,000	\$ 104,550
6	Mower	T-90	L5035	2023	\$ -	\$ 75,000	\$ -	\$ -	\$ 10,000	\$ 85,000
6	Mower	T-146 (525th Ave)	L5091	2022	\$ -	\$ 102,200	\$ -	\$ -	\$ 10,000	\$ 112,200

Dist	Agency	Route	Bridge Number	Program Year	State Bridge funds Requested	Township Funds Requested	Federal Funds	State Aid Funds	Local Funds	Total Estimated Cost
6	Mower	T-169	L5096	2023	\$ -	\$ 160,300	\$ -	\$ -	\$ 10,000	\$ 170,300
6	Mower	T-220	L5123	2023	\$ -	\$ 160,300	\$ -	\$ -	\$ 10,000	\$ 170,300
6	Mower	T-228	L5129	2023	\$ -	\$ 130,550	\$ -	\$ -	\$ 10,000	\$ 140,550
6	Mower	T-263	L5143	2022	\$ -	\$ 263,700	\$ -	\$ -	\$ 10,000	\$ 273,700
6	Mower	T-68	L8597	2023	\$ -	\$ 290,000	\$ -	\$ -	\$ 10,000	\$ 300,000
6	Mower	CSAH 46	5064	2022	\$ 40,000	\$ -	\$ 445,440	\$ 60,000	\$ -	\$ 545,440
6	Mower	CSAH 46	5065	2022	\$ 40,000	\$ -	\$ 323,400	\$ 40,000	\$ -	\$ 403,400
6	Mower	CSAH 46	5067	2022	\$ 30,000	\$ -	\$ 307,400	\$ 30,000	\$ -	\$ 367,400
6	Mower	CSAH 46	6049	2022	\$ 75,000	\$ -	\$ -	\$ 75,000	\$ -	\$ 150,000
6	Mower	CSAH 46	8068	2022	\$ 26,000	\$ -	\$ -	\$ 26,000	\$ -	\$ 52,000
6	Mower/Austin	MSAS 139	5228	2022	\$ 1,500,000	\$ -	\$ -	\$ 1,000,000	\$ -	\$ 2,500,000
6	MowerAustin	MSAS 134	5229	2022	\$ 1,300,000	\$ -	\$ -	\$ 500,000	\$ -	\$ 1,800,000
8	Murray	T-55	51502	2022	\$ -	\$ 600,000	\$ -	\$ -	\$ 20,000	\$ 620,000
8	Murray	CR 87	L9177	2022	\$ -	\$ 340,000	\$ -	\$ -	\$ 10,000	\$ 350,000
8	Murray	CSAH 33	L1556	2023	\$ 200,000	\$ -	\$ -	\$ 250,000	\$ -	\$ 450,000
8	Murray	CSAH 33	L1555	2023	\$ 200,000	\$ -	\$ -	\$ 200,000	\$ -	\$ 400,000
7	Nicollet	T-127 (Kerns Drive)	LT10	2022	\$ -	\$ 404,000	\$ -	\$ -	\$ 20,000	\$ 424,000
7	Nicollet	T-198 (Old River Bluff F	L7156	2023	\$ -	\$ 230,000	\$ -	\$ -	\$ 20,000	\$ 250,000
7	Nobles	T-63	91598	2023	\$ -	\$ 350,000	\$ -	\$ -	\$ 10,000	\$ 360,000
7	Nobles	T-151	91665	2022	\$ -	\$ 50,000	\$ -	\$ -	\$ 10,000	\$ 60,000
7	Nobles	T-104	LT10	2022	\$ -	\$ 155,000	\$ -	\$ -	\$ 10,000	\$ 165,000
7	Nobles	CSAH 5	53509	2022	\$ 225,000	\$ -	\$ -	\$ 330,000	\$ -	\$ 555,000
7	Nobles	CSAH 16	L3351	2023	\$ 185,000	\$ -	\$ -	\$ 265,000	\$ -	\$ 450,000
7	Nobles	CSAH 16	L3353	2023	\$ 90,000	\$ -	\$ -	\$ 130,000	\$ -	\$ 220,000
7	Nobles	CSAH 19	53515	2022	\$ 330,000	\$ -	\$ -	\$ 550,000	\$ -	\$ 880,000
7	Nobles	CSAH 19	53508	2022	\$ 155,000	\$ -	\$ -	\$ 215,000	\$ -	\$ 370,000
2	Norman	CR 108	54513	2022	\$ 160,000	\$ -	\$ -	\$ -	\$ 40,000	\$ 200,000
2	Norman	CR 113	89745	2022	\$ 128,000	\$ -	\$ -	\$ -	\$ 32,000	\$ 160,000
2	Norman	T-	97795	2022	\$ -	\$ 90,000	\$ -	\$ -	\$ 10,000	\$ 100,000
2	Norman	T-258	L8773	2022	\$ -	\$ 260,000	\$ -	\$ -	\$ 100,000	\$ 360,000
2	Norman	CSAH 25	6676	2023	\$ 1,000,000	\$ -	\$ -	\$ 1,300,000	\$ -	\$ 2,300,000
2	Norman	CSAH 42	89595	2023	\$ 300,000	\$ -	\$ -	\$ 360,000	\$ -	\$ 660,000
6	Olmsted	CR 107	93153	2023	\$ 100,000	\$ -	\$ 400,000	\$ -	\$ 50,000	\$ 550,000
6	Olmsted	CR 142	1628	2022	\$ 112,000	\$ -	\$ -	\$ -	\$ 38,000	\$ 150,000
6	Olmsted	CR 142	93771	2023	\$ 33,000	\$ -	\$ -	\$ -	\$ 17,000	\$ 50,000
6	Olmsted	CR 102	55J16	2023	\$ 160,000	\$ -	\$ -	\$ -	\$ 40,000	\$ 200,000
6	Olmsted	CR 121	L6322	2022	\$ 400,000	\$ -	\$ -	\$ -	\$ 100,000	\$ 500,000
6	Olmsted	CR 137	L6348	2022	\$ 50,000	\$ -	\$ -	\$ -	\$ 50,000	\$ 100,000
6	Olmsted	CR 101	LT10	2022	\$ 375,000	\$ -	\$ -	\$ -	\$ 375,000	\$ 750,000
6	Olmsted	T-Kalmar	L2380	2022	\$ -	\$ 200,000	\$ -	\$ -	\$ 10,000	\$ 210,000
6	Olmsted	T-6 (80th Ave)	L6151	2022	\$ -	\$ 200,000	\$ -	\$ -	\$ 10,000	\$ 210,000
6	Olmsted	T-High Forest	L6178	2022	\$ -	\$ 305,000	\$ -	\$ -	\$ 10,000	\$ 315,000
6	Olmsted	T-Kalmar	L6263	2023	\$ -	\$ 200,000	\$ -	\$ -	\$ 10,000	\$ 210,000
6	Olmsted	T-Farmington	L6274	2022	\$ -	\$ 200,000	\$ -	\$ -	\$ 10,000	\$ 210,000
6	Olmsted	T-New Haven	L6315	2022	\$ -	\$ 250,000	\$ -	\$ -	\$ 10,000	\$ 260,000
6	Olmsted	T-Oronoco	L9432	2022	\$ -	\$ 200,000	\$ -	\$ -	\$ 10,000	\$ 210,000
6	Olmsted	T-228 (Silver Creek Rd)	L9747	2023	\$ -	\$ 200,000	\$ -	\$ -	\$ 10,000	\$ 210,000
6	Olmsted	T-Elmira	R0281	2023	\$ -	\$ 174,000	\$ -	\$ -	\$ 10,000	\$ 184,000
6	Olmsted	CSAH 3	7212	2022	\$ 25,000	\$ -	\$ -	\$ 25,000	\$ -	\$ 50,000
6	Olmsted	CSAH 3	55543	2023	\$ 500,000	\$ -	\$ -	\$ 500,000	\$ -	\$ 1,000,000
6	Olmsted	CSAH 7	89161	2023	\$ 100,000	\$ -	\$ -	\$ 100,000	\$ -	\$ 200,000
6	Olmsted	CSAH 8	55512	2023	\$ 750,000	\$ -	\$ -	\$ 750,000	\$ -	\$ 1,500,000
6	Olmsted	CSAH 15	55507	2023	\$ 350,000	\$ -	\$ -	\$ 350,000	\$ -	\$ 700,000
6	Olmsted	CSAH 20	55518	2023	\$ 750,000	\$ -	\$ -	\$ 750,000	\$ -	\$ 1,500,000
6	Olmsted	CSAH 22	55519	2022	\$ 1,250,000	\$ -	\$ -	\$ 1,500,000	\$ -	\$ 2,750,000
6	Olmsted	CSAH 22	97435	2023	\$ 200,000	\$ -	\$ -	\$ 200,000	\$ -	\$ 400,000
6	Olmsted	CSAH 22	55J04	2023	\$ 225,000	\$ -	\$ -	\$ 225,000	\$ -	\$ 450,000
6	Olmsted	CSAH 22	55J05	2023	\$ 200,000	\$ -	\$ -	\$ 200,000	\$ -	\$ 400,000
6	Olmsted	CSAH 25	55522	2022	\$ 1,250,000	\$ -	\$ -	\$ 1,500,000	\$ -	\$ 2,750,000
6	Olmsted	CSAH 26	55511	2022	\$ 500,000	\$ -	\$ -	\$ 500,000	\$ -	\$ 1,000,000
6	Olmsted	CSAH 34	92682	2023	\$ 375,000	\$ -	\$ -	\$ 375,000	\$ -	\$ 750,000
6	Olmsted	CSAH 104	L6340	2022	\$ 50,000	\$ -	\$ -	\$ 50,000	\$ -	\$ 100,000
4	Otter Tail	Corliss Twp	91798	2022	\$ -	\$ 290,000	\$ -	\$ -	\$ 10,000	\$ 300,000
4	Otter Tail	CSAH 45	7266	2023	\$ 150,000	\$ -	\$ 687,400	\$ 120,000	\$ -	\$ 957,400
4	Otter Tail	CSAH 67	92616	2022	\$ 150,000	\$ -	\$ -	\$ 165,000	\$ -	\$ 315,000
2	Pennington	CR 52	90441	2023	\$ 200,000	\$ -	\$ -	\$ -	\$ 50,000	\$ 250,000
2	Pennington	CR 65	93203	2023	\$ 10,000	\$ -	\$ -	\$ -	\$ 10,000	\$ 20,000

Dist	Agency	Route	Bridge Number	Program Year	State Bridge funds Requested	Township Funds Requested	Federal Funds	State Aid Funds	Local Funds	Total Estimated Cost
2	Pennington	CR 62	LT10	2022	\$ 140,000	\$ -	\$ -	\$ -	\$ 48,000	\$ 188,000
2	Pennington	CSAH 7	LT10	2022	\$ 100,000	\$ -	\$ -	\$ 150,000	\$ -	\$ 250,000
2	Pennington	CSAH 22	57501	2022	\$ 400,000	\$ -	\$ -	\$ 600,000	\$ -	\$ 1,000,000
1	Pine	CR 140	58815	2023	\$ 1,170,000	\$ -	\$ -	\$ -	\$ 130,000	\$ 1,300,000
1	Pine	Birchview Rd.	LT10	2022	\$ -	\$ 134,899	\$ -	\$ -	\$ 20,000	\$ 154,899
1	Pine	T-1065	R0726	2023	\$ -	\$ 480,000	\$ -	\$ -	\$ 20,000	\$ 500,000
1	Pine	CSAH 2	58505	2023	\$ 540,000	\$ -	\$ -	\$ 660,000	\$ -	\$ 1,200,000
1	Pine	CSAH 9	7186	2023	\$ 1,250,000	\$ -	\$ -	\$ 1,250,000	\$ -	\$ 2,500,000
1	Pine	CSAH 46	58508	2022	\$ 450,000	\$ -	\$ -	\$ 550,000	\$ -	\$ 1,000,000
1	Pine	CSAH 25	58504	2022	\$ 225,000	\$ -	\$ -	\$ 275,000	\$ -	\$ 500,000
8	Pipestone	170th Ave.	LT10	2022	\$ -	\$ 90,000	\$ -	\$ -	\$ 20,000	\$ 110,000
8	Pipestone	T-23	LT10	2022	\$ -	\$ 50,000	\$ -	\$ -	\$ 20,000	\$ 70,000
8	Pipestone	CSAH 7	92719	2023	\$ 40,000	\$ -	\$ -	\$ 40,000	\$ -	\$ 80,000
8	Pipestone	CSAH 10	LT10	2023	\$ 83,735	\$ -	\$ -	\$ 100,879	\$ -	\$ 184,614
8	Pipestone	CSAH 10	LT10	2023	\$ 74,478	\$ -	\$ -	\$ 90,690	\$ -	\$ 165,167
8	Pipestone	CSAH 15	92095	2023	\$ 68,255	\$ -	\$ -	\$ 77,859	\$ -	\$ 146,114
8	Pipestone	CSAH 15	L3591	2023	\$ 95,082	\$ -	\$ -	\$ 107,548	\$ -	\$ 202,630
8	Pipestone	CSAH 15	L3586	2022	\$ 106,800	\$ -	\$ -	\$ 123,300	\$ -	\$ 230,100
8	Pipestone	CSAH 25	96454	2023	\$ 50,000	\$ -	\$ -	\$ 60,000	\$ -	\$ 110,000
2	Polk	CSAH 113	LT10	2022	\$ 62,500	\$ -	\$ -	\$ 62,500	\$ -	\$ 125,000
2	Polk	T-530 (440th St)	L7619	2022	\$ -	\$ 1,040,000	\$ -	\$ -	\$ 10,000	\$ 1,050,000
2	Polk	T-591 (380th St)	60K23	2022	\$ -	\$ 125,000	\$ -	\$ -	\$ 5,000	\$ 130,000
2	Polk	T-756 (310th Ave)	L5788	2022	\$ -	\$ 380,000	\$ -	\$ -	\$ 20,000	\$ 400,000
2	Polk	T- (private)	L5792	2022	\$ -	\$ 70,000	\$ -	\$ -	\$ 5,000	\$ 75,000
2	Polk	T-189 (290th Ave)	L7510	2022	\$ -	\$ 65,000	\$ -	\$ -	\$ 5,000	\$ 70,000
2	Polk	T-209 (265th Ave)	L7522	2022	\$ -	\$ 380,000	\$ -	\$ -	\$ 20,000	\$ 400,000
2	Polk	T-892 (315th St)	L7624	2022	\$ -	\$ 70,000	\$ -	\$ -	\$ 10,000	\$ 80,000
2	Polk	T-581 (380th St, Bransv	LT10	2022	\$ -	\$ 125,000	\$ -	\$ -	\$ 5,000	\$ 130,000
2	Polk	T- (Harrison Ave)	LT10	2022	\$ -	\$ 75,000	\$ -	\$ -	\$ 5,000	\$ 80,000
2	Polk	T-650 (290th St Grove	LT10	2022	\$ -	\$ 75,000	\$ -	\$ -	\$ 5,000	\$ 80,000
2	Polk	T-724 (365th Ave, Eder	LT10	2022	\$ -	\$ 75,000	\$ -	\$ -	\$ 5,000	\$ 80,000
2	Polk	T-995 (300th Ave, Eucl	LT10	2022	\$ -	\$ 75,000	\$ -	\$ -	\$ 5,000	\$ 80,000
2	Polk	CSAH 1	5767	2022	\$ 2,000,000	\$ -	\$ -	\$ 2,000,000	\$ -	\$ 4,000,000
2	Polk	CSAH 7	7097	2022	\$ 1,000,000	\$ -	\$ -	\$ 2,500,000	\$ -	\$ 3,500,000
2	Polk	CSAH 9	60504	2022	\$ 300,000	\$ -	\$ -	\$ 300,000	\$ -	\$ 600,000
2	Polk	CSAH 21	LT10	2022	\$ 200,000	\$ -	\$ -	\$ 200,000	\$ -	\$ 400,000
M	Ramsey	CSAH 23	62519	2023	\$ 472,000	\$ -	\$ 3,888,000	\$ 50,000	\$ -	\$ 4,410,000
M	Ramsey	RR over CSAH 47	90407	2023	\$ 300,000	\$ -	\$ -	\$ 354,000	\$ -	\$ 654,000
M	Ramsey	CSAH 55 (Jackson	90408	2023	\$ 200,000	\$ -	\$ 1,785,000	\$ 246,000	\$ -	\$ 2,231,000
M	Ramsey	CSAH 55	90409	2023	\$ 100,000	\$ -	\$ 1,373,000	\$ 243,000	\$ -	\$ 1,716,000
M	Ramsey	RR over CSAH 76	656	2023	\$ 300,000	\$ -	\$ -	\$ 486,000	\$ -	\$ 786,000
M	Ramsey	CSAH 77 (Old Hwy 8)	4533	2022	\$ 251,400	\$ -	\$ 1,005,600	\$ -	\$ -	\$ 1,257,000
M	Ramsey	RR over CSAH 77	2937	2022	\$ 400,000	\$ -	\$ -	\$ 483,000	\$ -	\$ 883,000
2	Red Lake	M-12 (Minnesota St)	5407	2023	\$ 130,000	\$ -	\$ -	\$ -	\$ 20,000	\$ 150,000
2	Red Lake	CR 126	L0818	2022	\$ 180,000	\$ -	\$ -	\$ -	\$ 20,000	\$ 200,000
2	Red Lake	T-49	L5700	2023	\$ -	\$ 110,000	\$ -	\$ -	\$ 20,000	\$ 130,000
8	Redwood	CR 75	89903	2022	\$ 150,000	\$ -	\$ -	\$ -	\$ 50,000	\$ 200,000
8	Redwood	CR 68	89893	2022	\$ 150,000	\$ -	\$ -	\$ -	\$ 50,000	\$ 200,000
8	Redwood	CR 52	93246	2022	\$ 150,000	\$ -	\$ -	\$ -	\$ 50,000	\$ 200,000
8	Redwood	T-246 (Ridge Ave)	L1299	2022	\$ 330,000	\$ -	\$ -	\$ -	\$ 20,000	\$ 350,000
8	Redwood	CSAH 8	89825	2022	\$ 150,000	\$ -	\$ -	\$ 150,000	\$ -	\$ 300,000
8	Redwood	CR 71	93245	2022	\$ 150,000	\$ -	\$ -	\$ -	\$ 50,000	\$ 200,000
8	Redwood	T-199	L8554	2023	\$ -	\$ 330,000	\$ -	\$ -	\$ 20,000	\$ 350,000
8	Redwood	T-118 (190th St)	L6863	2022	\$ -	\$ 210,000	\$ -	\$ -	\$ 10,000	\$ 220,000
8	Redwood	T-149	L1954	2022	\$ -	\$ 140,000	\$ -	\$ -	\$ 10,000	\$ 150,000
8	Redwood	T-19	L6816	2023	\$ -	\$ 130,000	\$ -	\$ -	\$ 20,000	\$ 150,000
8	Redwood	T-271	L6850	2023	\$ -	\$ 130,000	\$ -	\$ -	\$ 20,000	\$ 150,000
8	Redwood	T-137	L6878	2022	\$ -	\$ 110,000	\$ -	\$ -	\$ 10,000	\$ 120,000
8	Redwood	T-139	L6880	2022	\$ -	\$ 180,000	\$ -	\$ -	\$ 20,000	\$ 200,000
8	Redwood	T-155	L6892	2023	\$ -	\$ 130,000	\$ -	\$ -	\$ 20,000	\$ 150,000
8	Redwood	T-159 (Balsa Ave)	L6900	2023	\$ -	\$ 180,000	\$ -	\$ -	\$ 20,000	\$ 200,000
8	Redwood	T-166	L6909	2022	\$ -	\$ 110,000	\$ -	\$ -	\$ 10,000	\$ 120,000
8	Redwood	T-197	L6933	2023	\$ -	\$ 130,000	\$ -	\$ -	\$ 20,000	\$ 150,000
8	Redwood	T-206	L6945	2023	\$ -	\$ 130,000	\$ -	\$ -	\$ 20,000	\$ 150,000
8	Redwood	T-96	L8558	2022	\$ -	\$ 330,000	\$ -	\$ -	\$ 20,000	\$ 350,000
8	Redwood	T-161	L8563	2023	\$ -	\$ 130,000	\$ -	\$ -	\$ 20,000	\$ 150,000
8	Redwood	T-179	L8767	2023	\$ -	\$ 180,000	\$ -	\$ -	\$ 20,000	\$ 200,000

Dist	Agency	Route	Bridge Number	Program Year	State Bridge funds Requested	Township Funds Requested	Federal Funds	State Aid Funds	Local Funds	Total Estimated Cost
8	Redwood	T-36	L8797	2023	\$ -	\$ 330,000	\$ -	\$ -	\$ 20,000	\$ 350,000
8	Redwood	T-57	L9347	2023	\$ -	\$ 180,000	\$ -	\$ -	\$ 20,000	\$ 200,000
8	Redwood	T-234 (Ocean Ave)	L9522	2023	\$ -	\$ 170,000	\$ -	\$ -	\$ 20,000	\$ 190,000
8	Redwood	T-147	L9684	2023	\$ -	\$ 130,000	\$ -	\$ -	\$ 20,000	\$ 150,000
8	Redwood	T-48 (305th St)	L9887	2022	\$ -	\$ 380,000	\$ -	\$ -	\$ 20,000	\$ 400,000
8	Redwood	CSAH 7	94129	2022	\$ 75,000	\$ -	\$ -	\$ 75,000	\$ -	\$ 150,000
8	Redwood	CSAH 8	89826	2022	\$ 190,000	\$ -	\$ -	\$ 240,000	\$ -	\$ 430,000
8	Redwood	CSAH 10	89830	2023	\$ 500,000	\$ -	\$ -	\$ 500,000	\$ -	\$ 1,000,000
8	Redwood	CSAH 16	89844	2022	\$ 160,000	\$ -	\$ -	\$ 340,000	\$ -	\$ 500,000
8	Redwood	CSAH 45	92859	2022	\$ 75,000	\$ -	\$ -	\$ 75,000	\$ -	\$ 150,000
8	Renville	CR 72	94068	2022	\$ 170,000	\$ -	\$ -	\$ -	\$ 30,000	\$ 200,000
8	Renville	CR 56	94074	2022	\$ 42,000	\$ -	\$ 431,306	\$ -	\$ 100,000	\$ 573,306
8	Renville	CR 78	65516	2022	\$ 255,000	\$ -	\$ -	\$ -	\$ 45,000	\$ 300,000
8	Renville	CR 70	94007	2022	\$ 170,000	\$ -	\$ -	\$ -	\$ 30,000	\$ 200,000
8	Renville	CR 81	94023	2023	\$ 178,500	\$ -	\$ -	\$ -	\$ 31,500	\$ 210,000
8	Renville	160th St	65503	2022	\$ -	\$ 450,000	\$ -	\$ -	\$ 20,000	\$ 470,000
8	Renville	850th Ave	L8614	2022	\$ -	\$ 120,000	\$ -	\$ -	\$ 20,000	\$ 140,000
8	Renville	495th	L8680	2022	\$ -	\$ 480,000	\$ -	\$ -	\$ 20,000	\$ 500,000
8	Renville	465th St	L8686	2023	\$ -	\$ 330,000	\$ -	\$ -	\$ 20,000	\$ 350,000
8	Renville	CSAH 2	65517	2023	\$ 245,000	\$ -	\$ -	\$ 455,000	\$ -	\$ 700,000
8	Renville	CSAH 12	65504	2022	\$ 300,000	\$ -	\$ -	\$ 450,000	\$ -	\$ 750,000
8	Renville	CSAH 15	94059	2023	\$ 87,500	\$ -	\$ -	\$ 162,500	\$ -	\$ 250,000
8	Renville	CSAH 15	94062	2023	\$ 157,500	\$ -	\$ -	\$ 292,500	\$ -	\$ 450,000
6	Rice	CR 79	88049	2023	\$ 300,000	\$ -	\$ -	\$ -	\$ 100,000	\$ 400,000
6	Rice	Aberdeen Tr	92641	2022	\$ -	\$ 390,000	\$ -	\$ -	\$ 10,000	\$ 400,000
6	Rice	CSAH 3	88023	2023	\$ 250,000	\$ -	\$ -	\$ 250,000	\$ -	\$ 500,000
6	Rice	CSAH 9	92671	2022	\$ 250,000	\$ -	\$ -	\$ 250,000	\$ -	\$ 500,000
6	Rice	CSAH 21	92130	2022	\$ 112,500	\$ -	\$ -	\$ 112,500	\$ -	\$ 225,000
6	Rice	CSAH 30	93117	2023	\$ 150,000	\$ -	\$ -	\$ 150,000	\$ -	\$ 300,000
7	Rock	134th Ave	L9175	2023	\$ -	\$ 90,000	\$ -	\$ -	\$ 10,000	\$ 100,000
7	Rock	CSAH 1	67501	2022	\$ 443,000	\$ -	\$ -	\$ 494,000	\$ -	\$ 937,000
7	Rock	CSAH 8	92759	2023	\$ 80,000	\$ -	\$ -	\$ 200,000	\$ -	\$ 280,000
7	Rock	CSAH 11	L2129	2023	\$ 100,000	\$ -	\$ -	\$ 120,000	\$ -	\$ 220,000
7	Rock	CSAH 20	L2152	2023	\$ 65,000	\$ -	\$ -	\$ 85,000	\$ -	\$ 150,000
2	Roseau	CR 126	93984	2023	\$ 100,000	\$ -	\$ 600,000	\$ -	\$ 50,000	\$ 750,000
2	Roseau	T-18	L4439	2022	\$ -	\$ 190,000	\$ -	\$ -	\$ 10,000	\$ 200,000
2	Roseau	T- (private)	L9285	2022	\$ -	\$ 290,000	\$ -	\$ -	\$ 10,000	\$ 300,000
2	Roseau	T-30	L9503	2022	\$ -	\$ 140,000	\$ -	\$ -	\$ 10,000	\$ 150,000
2	Roseau	CSAH 7	68501	2022	\$ 200,000	\$ -	\$ -	\$ 200,000	\$ -	\$ 400,000
2	Roseau	CSAH 23	68515	2022	\$ 300,000	\$ -	\$ -	\$ 300,000	\$ -	\$ 600,000
2	Roseau	CSAH 28	93068	2022	\$ 200,000	\$ -	\$ -	\$ 200,000	\$ -	\$ 400,000
2	Roseau	CSAH 72	68520	2022	\$ 150,000	\$ -	\$ -	\$ 150,000	\$ -	\$ 300,000
M	Saint Paul	MSAS 158 (Kellogg/3rc	62080	2022	\$ 27,000,000	\$ -	\$ -	\$ 22,220,000	\$ -	\$ 49,220,000
M	Saint Paul	MSAS 158 (EB Kellogg)	90378	2022	\$ 10,000,000	\$ -	\$ 7,000,000	\$ 5,100,355	\$ -	\$ 22,100,355
M	Saint Paul	M-2167 (Randolph Ave	7272	2022	\$ 600,000	\$ -	\$ 1,915,609	\$ 414,391	\$ -	\$ 2,930,000
M	Savage	RR over MSAS 102 (Qu	L3126	2022	\$ 2,839,000	\$ -	\$ -	\$ 2,839,000	\$ -	\$ 5,678,000
M	Scott	CR 51	L3041	2022	\$ 170,000	\$ -	\$ -	\$ -	\$ 30,000	\$ 200,000
M	Scott	CSAH 21	70517	2022	\$ 250,000	\$ -	\$ -	\$ 250,000	\$ -	\$ 500,000
3	Sherburne	CSAH 4	71505	2023	\$ 586,000	\$ -	\$ -	\$ 890,000	\$ -	\$ 1,476,000
3	Sherburne	CSAH 11	71506	2023	\$ 652,500	\$ -	\$ -	\$ 652,500	\$ -	\$ 1,305,000
3	Sherburne	CSAH 15	71504	2023	\$ 1,082,000	\$ -	\$ -	\$ 1,400,000	\$ -	\$ 2,482,000
7	Sibley	T-89 (320 Ave)	72520	2023	\$ -	\$ 680,000	\$ -	\$ -	\$ 20,000	\$ 700,000
7	Sibley	T-71	L2688	2022	\$ -	\$ 680,000	\$ -	\$ -	\$ 20,000	\$ 700,000
7	Sibley	CSAH 9	5966	2023	\$ 310,000	\$ -	\$ -	\$ 600,000	\$ -	\$ 910,000
7	Sibley	CSAH 21	L2649	2022	\$ 220,000	\$ -	\$ -	\$ 600,000	\$ -	\$ 820,000
6	St. Charles (Winona	M-23 (11th St)	L5776	2023	\$ 205,000	\$ -	\$ -	\$ -	\$ 20,000	\$ 225,000
1	St. Louis	CR 526	2181	2023	\$ 30,000	\$ -	\$ -	\$ -	\$ -	\$ 30,000
1	St. Louis	CR 315	7865	2022	\$ 750,000	\$ -	\$ -	\$ -	\$ -	\$ 750,000
1	St. Louis	CR 931	88796	2023	\$ 350,000	\$ -	\$ -	\$ -	\$ 150,000	\$ 500,000
1	St. Louis	CR 500	93021	2022	\$ 400,000	\$ -	\$ -	\$ -	\$ -	\$ 400,000
1	St. Louis	CR 980	93025	2022	\$ 600,000	\$ -	\$ -	\$ -	\$ -	\$ 600,000
1	St. Louis	CR 666	93028	2023	\$ 600,000	\$ -	\$ -	\$ -	\$ 200,000	\$ 800,000
1	St. Louis	CR 632	93275	2022	\$ 400,000	\$ -	\$ -	\$ -	\$ -	\$ 400,000
1	St. Louis	CR 167	93505	2023	\$ 400,000	\$ -	\$ -	\$ -	\$ 100,000	\$ 500,000
1	St. Louis	CR 542	97250	2023	\$ 250,000	\$ -	\$ -	\$ 250,000	\$ -	\$ 500,000
1	St. Louis	CR 874	L0777	2022	\$ 300,000	\$ -	\$ -	\$ -	\$ -	\$ 300,000
1	St. Louis	CR 666	L4198	2022	\$ 70,000	\$ -	\$ 280,000	\$ -	\$ -	\$ 350,000

Dist	Agency	Route	Bridge Number	Program Year	State Bridge funds Requested	Township Funds Requested	Federal Funds	State Aid Funds	Local Funds	Total Estimated Cost
1	St. Louis	CR 535	LT10	2023	\$ 400,000	\$ -	\$ -	\$ -	\$ 600,000	\$ 1,000,000
1	St. Louis	T-3020	L9222	2023	\$ -	\$ 290,000	\$ -	\$ -	\$ 10,000	\$ 300,000
1	St. Louis	T-1438	L9571	2022	\$ -	\$ 890,000	\$ -	\$ -	\$ 10,000	\$ 900,000
1	St. Louis	CSAH 6	7788	2023	\$ 400,000	\$ -	\$ -	\$ 600,000	\$ -	\$ 1,000,000
1	St. Louis	CSAH 8	69505	2023	\$ 250,000	\$ -	\$ -	\$ 250,000	\$ -	\$ 500,000
1	St. Louis	CSAH 10	6667	2023	\$ 300,000	\$ -	\$ -	\$ 500,000	\$ -	\$ 800,000
1	St. Louis	CSAH 110	7771	2023	\$ 200,000	\$ -	\$ -	\$ 200,000	\$ -	\$ 400,000
1	St. Louis	CSAH 12	69504	2023	\$ 200,000	\$ -	\$ -	\$ 200,000	\$ -	\$ 400,000
1	St. Louis	CSAH 16	69563	2023	\$ 350,000	\$ -	\$ -	\$ 450,000	\$ -	\$ 800,000
1	St. Louis	CSAH 24	7221	2023	\$ 200,000	\$ -	\$ -	\$ 200,000	\$ -	\$ 400,000
1	St. Louis	CSAH 34	88584	2023	\$ 250,000	\$ -	\$ -	\$ 250,000	\$ -	\$ 500,000
1	St. Louis	CSAH 38	92108	2023	\$ 250,000	\$ -	\$ -	\$ 250,000	\$ -	\$ 500,000
1	St. Louis	CSAH 44	7222	2023	\$ 200,000	\$ -	\$ -	\$ 200,000	\$ -	\$ 400,000
1	St. Louis	CSAH 74	88553	2023	\$ 400,000	\$ -	\$ -	\$ 600,000	\$ -	\$ 1,000,000
1	St. Louis	CSAH 84	L4173	2022	\$ 200,000	\$ -	\$ -	\$ 200,000	\$ -	\$ 400,000
1	St. Louis	CSAH 101	7759	2022	\$ 200,000	\$ -	\$ 576,000	\$ 124,000	\$ -	\$ 900,000
1	St. Louis	CSAH 133	69506	2023	\$ 175,000	\$ -	\$ -	\$ 175,000	\$ -	\$ 350,000
M	St. Louis Park	MSAS 282 (W 36th St)	27519	2023	\$ 220,000	\$ -	\$ -	\$ 55,000	\$ -	\$ 275,000
3	Stearns	CR 145	91255	2022	\$ 265,000	\$ -	\$ -	\$ -	\$ 10,000	\$ 275,000
3	Stearns	CR 151	92007	2023	\$ 140,000	\$ -	\$ -	\$ -	\$ 10,000	\$ 150,000
3	Stearns	Twp	73519	2023	\$ -	\$ 490,000	\$ -	\$ -	\$ 10,000	\$ 500,000
3	Stearns	T-901 (Johnfield Rd)	73523	2023	\$ -	\$ 540,000	\$ -	\$ -	\$ 10,000	\$ 550,000
3	Stearns	Twp	L8426	2023	\$ -	\$ 140,000	\$ -	\$ -	\$ 10,000	\$ 150,000
3	Stearns	T-834 (325th Ave)	L9834	2022	\$ -	\$ 240,000	\$ -	\$ -	\$ 10,000	\$ 250,000
3	Stearns	CSAH 3	4881	2022	\$ 200,000	\$ -	\$ -	\$ 225,000	\$ -	\$ 425,000
3	Stearns	CSAH 12	92069	2022	\$ 350,000	\$ -	\$ -	\$ 350,000	\$ -	\$ 700,000
3	Stearns	CSAH 32	73508	2022	\$ 350,000	\$ -	\$ -	\$ 350,000	\$ -	\$ 700,000
3	Stearns	CSAH 72	4641	2023	\$ 200,000	\$ -	\$ -	\$ 300,000	\$ -	\$ 500,000
3	Stearns	CSAH 75	5417	2022	\$ 287,500	\$ -	\$ -	\$ 287,500	\$ -	\$ 575,000
3	Stearns	CSAH 75	6819	2022	\$ 287,500	\$ -	\$ -	\$ 287,500	\$ -	\$ 575,000
6	Steele	CR 162	74513	2023	\$ 720,000	\$ -	\$ -	\$ -	\$ 130,000	\$ 850,000
6	Steele	T-138 (44th Ave)	74504	2023	\$ -	\$ 205,000	\$ -	\$ -	\$ 20,000	\$ 225,000
6	Steele	T-29 (8th St)	95975	2022	\$ -	\$ 205,000	\$ -	\$ -	\$ 20,000	\$ 225,000
6	Steele	T-145 (NE 34th Ave)	L3951	2023	\$ -	\$ 205,000	\$ -	\$ -	\$ 20,000	\$ 225,000
6	Steele	CSAH 6	92779	2022	\$ 100,000	\$ -	\$ -	\$ 125,000	\$ -	\$ 225,000
6	Steele	CSAH 28	89080	2022	\$ 100,000	\$ -	\$ -	\$ 125,000	\$ -	\$ 225,000
6	Steele	CSAH 45	6743	2023	\$ 275,000	\$ -	\$ -	\$ 325,000	\$ -	\$ 600,000
4	Swift	CR 55	92675	2022	\$ 160,000	\$ -	\$ -	\$ -	\$ 4,000	\$ 164,000
3	Todd	470th St (T-313)	L7061	2022	\$ -	\$ 180,000	\$ -	\$ -	\$ 20,000	\$ 200,000
3	Todd	171st Ave	L9172	2022	\$ -	\$ 150,000	\$ -	\$ -	\$ 20,000	\$ 170,000
3	Todd	151st Ave	L9536	2023	\$ -	\$ 160,000	\$ -	\$ -	\$ 20,000	\$ 180,000
3	Todd	CSAH 14	77509	2023	\$ 500,000	\$ -	\$ -	\$ 500,000	\$ -	\$ 1,000,000
4	Traverse	T-104	L6689	2022	\$ -	\$ 450,000	\$ -	\$ -	\$ 10,000	\$ 460,000
4	Traverse	T-49	L9132	2022	\$ -	\$ 150,000	\$ -	\$ -	\$ 10,000	\$ 160,000
4	Traverse	CSAH 6	7114	2023	\$ 150,000	\$ -	\$ -	\$ -	\$ 10,000	\$ 160,000
6	Wabasha	CR 68	93463	2022	\$ 200,000	\$ -	\$ -	\$ -	\$ 20,000	\$ 220,000
6	Wabasha	CSAH 4	LT10	2023	\$ 105,000	\$ -	\$ -	\$ 105,000	\$ -	\$ 210,000
6	Wabasha	CSAH 6	L1005	2023	\$ 250,000	\$ -	\$ -	\$ 250,000	\$ -	\$ 500,000
6	Wabasha	CSAH 7	LT10	2022	\$ 100,000	\$ -	\$ -	\$ 100,000	\$ -	\$ 200,000
6	Wabasha	CSAH 7	LT10	2022	\$ 150,000	\$ -	\$ -	\$ 150,000	\$ -	\$ 300,000
3	Wadena	T-149	L7119	2022	\$ -	\$ 169,000	\$ -	\$ -	\$ 20,000	\$ 189,000
3	Wadena	ped bridge over Crow \	89998	2022	\$ -	\$ -	\$ -	\$ 65,000	\$ 10,000	\$ 75,000
3	Wadena	CSAH 1	80502	2022	\$ 187,000	\$ -	\$ -	\$ 200,000	\$ -	\$ 387,000
3	Wadena	CSAH 7	80506	2022	\$ 574,800	\$ -	\$ -	\$ 383,400	\$ -	\$ 958,200
3	Wadena	CSAH 23	80508	2023	\$ 500,000	\$ -	\$ -	\$ 650,000	\$ -	\$ 1,150,000
7	Waseca	CR 75	1148	2022	\$ 70,611	\$ -	\$ 402,445	\$ -	\$ 30,000	\$ 503,056
7	Waseca	T-176	L4117	2022	\$ -	\$ 240,000	\$ -	\$ -	\$ 10,000	\$ 250,000
7	Waseca	T-692	L5737	2023	\$ -	\$ 240,000	\$ -	\$ -	\$ 10,000	\$ 250,000
7	Waseca	CSAH 3	7005	2023	\$ 175,000	\$ -	\$ -	\$ 275,000	\$ -	\$ 450,000
7	Waseca	CSAH 3	81506	2023	\$ 212,500	\$ -	\$ -	\$ 287,500	\$ -	\$ 500,000
7	Waseca	CSAH 5	7597	2022	\$ 162,500	\$ -	\$ -	\$ 237,500	\$ -	\$ 400,000
7	Watonwan	Nelson	L8033	2022	\$ -	\$ 300,000	\$ -	\$ -	\$ -	\$ 300,000
7	Watonwan	Nelson	L8036	2022	\$ -	\$ 292,000	\$ -	\$ -	\$ 10,000	\$ 302,000
7	Watonwan	T-141 (Adrian)	L9483	2022	\$ -	\$ 290,000	\$ -	\$ -	\$ 10,000	\$ 300,000
7	Watonwan	Madelia Twp	R0092	2022	\$ -	\$ 15,000	\$ -	\$ -	\$ 10,000	\$ 25,000
7	Watonwan	CSAH 18	90341	2022	\$ 20,000	\$ -	\$ -	\$ 20,000	\$ -	\$ 40,000
7	Watonwan	CSAH 27	83506	2022	\$ 300,000	\$ -	\$ -	\$ 300,000	\$ -	\$ 600,000

Dist	Agency	Route	Bridge Number	Program Year	State Bridge funds Requested	Township Funds Requested	Federal Funds	State Aid Funds	Local Funds	Total Estimated Cost
4	Wilkin	T-121	L7342	2022	\$ -	\$ 110,000	\$ -	\$ -	\$ 5,000	\$ 115,000
4	Wilkin	Nordick Twp	LT10	2022	\$ -	\$ 80,000	\$ -	\$ -	\$ 10,000	\$ 90,000
4	Wilkin	Nordick Twp	LT10	2022	\$ -	\$ 80,000	\$ -	\$ -	\$ 10,000	\$ 90,000
4	Wilkin	Brandrup Twp	L7336	2022	\$ -	\$ 175,000	\$ -	\$ -	\$ 10,000	\$ 185,000
4	Wilkin	champion Twp	L7343	2022	\$ -	\$ 140,000	\$ -	\$ -	\$ 10,000	\$ 150,000
4	Wilkin	CSAH 4	7145	2022	\$ 260,915	\$ -	\$ 689,085	\$ 250,000	\$ -	\$ 1,200,000
6	Winona	M-5 (Willow Road)	L2481	2022	\$ 210,000	\$ -	\$ -	\$ -	\$ 40,000	\$ 250,000
6	Winona	Homer Ave	L1490	2022	\$ -	\$ 170,000	\$ -	\$ -	\$ 10,000	\$ 180,000
6	Winona	CSAH 15	4649	2022	\$ 155,000	\$ -	\$ -	\$ 295,000	\$ -	\$ 450,000
6	Winona	CSAH 17	L1334	2023	\$ 175,000	\$ -	\$ -	\$ 250,000	\$ -	\$ 425,000
6	Winona	CSAH 25	85521	2023	\$ 340,000	\$ -	\$ -	\$ 640,000	\$ -	\$ 980,000
6	Winona	CSAH 31	91478	2022	\$ 275,000	\$ -	\$ -	\$ 375,000	\$ -	\$ 650,000
3	Wright	T-65 (40th St SW)	L9583	2023	\$ -	\$ 245,000	\$ -	\$ -	\$ 20,000	\$ 265,000
3	Wright	CSAH 7	90700	2022	\$ 650,000	\$ -	\$ -	\$ 450,000	\$ -	\$ 1,100,000
8	Yellow Medicine	T-264 (280th Ave)	L9009	2022	\$ -	\$ 190,000	\$ -	\$ -	\$ 10,000	\$ 200,000
8	Yellow Medicine	CR E4	90322	2022	\$ 240,000	\$ -	\$ -	\$ -	\$ 60,000	\$ 300,000
8	Yellow Medicine	T-87	3218	2022	\$ -	\$ 790,000	\$ -	\$ -	\$ 10,000	\$ 800,000
8	Yellow Medicine	T-62	L7933	2023	\$ -	\$ 390,000	\$ -	\$ -	\$ 10,000	\$ 400,000
8	Yellow Medicine	T-195	L9006	2022	\$ -	\$ 240,000	\$ -	\$ -	\$ 10,000	\$ 250,000
8	Yellow Medicine	CSAH 3	7102	2022	\$ 342,600	\$ -	\$ -	\$ 342,600	\$ -	\$ 685,200

Table 3 - Master Bridge Replacement Priority List 2022-2026

Dist	Agency	Route	Bridge Number	Program Year	State Bridge funds Requested	Township Funds Requested	Federal Funds	State Aid Funds	Local Funds	Total Estimated Cost
3	Aitkin	CR 54	7375	2022	\$ 330,000	\$ -	\$ -	\$ -	\$ 150,000	\$ 480,000
3	Aitkin	420th Ave	LT10	2022	\$ -	\$ 95,000	\$ -	\$ -	\$ 10,000	\$ 105,000
3	Aitkin	210th Lane	L5965	2022	\$ -	\$ 370,000	\$ -	\$ -	\$ 20,000	\$ 390,000
3	Aitkin	490th Lane	L2357	2022	\$ -	\$ 150,000	\$ -	\$ -	\$ 10,000	\$ 160,000
3	Aitkin	420th Ave	LT10	2022	\$ -	\$ 180,000	\$ -	\$ -	\$ 10,000	\$ 190,000
3	Aitkin	CSAH 5	01508	2023	\$ 320,000	\$ -	\$ -	\$ 415,000	\$ -	\$ 735,000
3	Aitkin	CSAH 5	01509	2025	\$ 400,000	\$ -	\$ -	\$ 550,000	\$ -	\$ 950,000
3	Aitkin	CSAH 11	88100	2023	\$ 100,000	\$ -	\$ -	\$ 100,000	\$ -	\$ 200,000
2	Beltrami	CSAH 22	04510	2022	\$ 165,000	\$ -	\$ -	\$ 245,000	\$ -	\$ 410,000
2	Beltrami	CSAH 22	04509	2022	\$ 120,000	\$ -	\$ -	\$ 180,000	\$ -	\$ 300,000
2	Beltrami	CSAH 38	7199	2022	\$ 126,000	\$ -	\$ -	\$ 189,000	\$ -	\$ 315,000
3	Benton	M-6 (3rd Ave)	L2410	2022	\$ 265,000	\$ -	\$ -	\$ -	\$ 10,000	\$ 275,000
7	Blue Earth	CR 101	07511	2022	\$ 400,000	\$ -	\$ -	\$ -	\$ 100,000	\$ 500,000
7	Blue Earth	CR 146	90523	2022	\$ 180,000	\$ -	\$ -	\$ -	\$ 80,000	\$ 260,000
7	Blue Earth	CR 146	90524	2022	\$ 200,000	\$ -	\$ -	\$ -	\$ 50,000	\$ 250,000
7	Blue Earth	CR 156	90555	2022	\$ 200,000	\$ -	\$ -	\$ -	\$ 80,000	\$ 280,000
7	Blue Earth	CR 139	90571	2022	\$ 300,000	\$ -	\$ -	\$ -	\$ 80,000	\$ 380,000
7	Blue Earth	CR 115	90578	2022	\$ 200,000	\$ -	\$ -	\$ -	\$ 50,000	\$ 250,000
7	Blue Earth	CR 113	90579	2022	\$ 200,000	\$ -	\$ -	\$ -	\$ 50,000	\$ 250,000
7	Blue Earth	T-282	LT10	2022	\$ -	\$ 160,000	\$ -	\$ -	\$ 20,000	\$ 180,000
7	Blue Earth	CSAH 4	07509	2022	\$ 250,000	\$ -	\$ -	\$ 300,000	\$ -	\$ 550,000
7	Blue Earth	CSAH 5	90507	2022	\$ 175,000	\$ -	\$ -	\$ 235,000	\$ -	\$ 410,000
7	Blue Earth	CSAH 10	7150	2022	\$ 500,000	\$ -	\$ -	\$ 350,000	\$ 350,000	\$ 1,200,000
7	Blue Earth	CSAH 10	90515	2022	\$ 150,000	\$ -	\$ -	\$ 90,000	\$ 90,000	\$ 330,000
7	Blue Earth	CSAH 26	L8990	2022	\$ 150,000	\$ -	\$ -	\$ 100,000	\$ 100,000	\$ 350,000
7	Blue Earth	CSAH 13	7208	2022	\$ 400,000	\$ -	\$ -	\$ 250,000	\$ 250,000	\$ 900,000
7	Blue Earth	CSAH 13	07531	2022	\$ 750,000	\$ -	\$ -	\$ 850,000	\$ -	\$ 1,600,000
7	Blue Earth	CSAH 14	90519	2022	\$ 180,000	\$ -	\$ -	\$ 110,000	\$ 110,000	\$ 400,000
7	Blue Earth	CSAH 15	90141	2022	\$ 120,000	\$ -	\$ -	\$ 160,000	\$ -	\$ 280,000
7	Blue Earth	CSAH 16	07512	2022	\$ 600,000	\$ -	\$ -	\$ 360,000	\$ 360,000	\$ 1,320,000
7	Blue Earth	CSAH 25	90529	2022	\$ 100,000	\$ -	\$ -	\$ 150,000	\$ -	\$ 250,000
7	Blue Earth	CSAH 28	7220	2022	\$ 200,000	\$ -	\$ -	\$ 270,000	\$ -	\$ 470,000
7	Blue Earth	CSAH 29	7190	2022	\$ 300,000	\$ -	\$ -	\$ 370,000	\$ -	\$ 670,000
7	Brown	360 St	L1492	2023	\$ -	\$ 90,000	\$ -	\$ -	\$ 10,000	\$ 100,000
7	Brown	370 Ave	L5455	2022	\$ -	\$ 165,000	\$ -	\$ -	\$ 10,000	\$ 175,000
7	Brown	112 Ave	L5477	2024	\$ -	\$ 140,000	\$ -	\$ -	\$ 10,000	\$ 150,000
7	Brown	Grandview Rd	L5738	2025	\$ -	\$ 490,000	\$ -	\$ -	\$ 10,000	\$ 500,000
7	Brown	CSAH 8	2110	2022	\$ 1,050,000	\$ -	\$ 2,000,000	\$ 200,000	\$ -	\$ 3,250,000
1	Carlton	CSAH 4	LT10	2022	\$ 400,000	\$ -	\$ -	\$ 400,000	\$ -	\$ 800,000
1	Carlton	CR 138	09508	2026	\$ 750,000	\$ -	\$ -	\$ 750,000	\$ -	\$ 1,500,000
1	Carlton	CR 127	97816	2023	\$ 425,000	\$ -	\$ -	\$ -	\$ 325,000	\$ 750,000
1	Carlton	CR 135	L8973	2022	\$ 580,000	\$ -	\$ -	\$ 170,000	\$ -	\$ 750,000
1	Carlton	CR 135	LT10	2026	\$ 500,000	\$ -	\$ -	\$ -	\$ 500,000	\$ 1,000,000
1	Carlton	N Holyoke Drive	LT10	2022	\$ -	\$ 415,000	\$ -	\$ -	\$ 10,000	\$ 425,000
1	Carlton	T-126 Lake View	1038	2022	\$ -	\$ 480,000	\$ -	\$ -	\$ 20,000	\$ 500,000
1	Carlton	T-535	09515	2023	\$ -	\$ 480,000	\$ -	\$ -	\$ 20,000	\$ 500,000
1	Carlton	T-421 P.L.	96279	2025	\$ -	\$ 480,000	\$ -	\$ -	\$ 20,000	\$ 500,000
1	Carlton	UT-388	L1244	2024	\$ -	\$ 490,000	\$ -	\$ -	\$ 10,000	\$ 500,000
1	Carlton	UT-112	L6370	2026	\$ -	\$ 490,000	\$ -	\$ -	\$ 10,000	\$ 500,000
1	Carlton	UT-103	LT10	2026	\$ -	\$ 790,000	\$ -	\$ -	\$ 10,000	\$ 800,000
1	Carlton	UT-103	LT10	2026	\$ -	\$ 790,000	\$ -	\$ -	\$ 10,000	\$ 800,000
1	Carlton	CSAH 4	L1189	2025	\$ 500,000	\$ -	\$ -	\$ 500,000	\$ -	\$ 1,000,000
1	Carlton	CSAH 6	09518	2026	\$ 2,000,000	\$ -	\$ -	\$ 2,000,000	\$ -	\$ 4,000,000
1	Carlton	CSAH 6	LT10	2024	\$ 750,000	\$ -	\$ -	\$ 750,000	\$ -	\$ 1,500,000
1	Carlton	CSAH 8	L1198	2026	\$ 500,000	\$ -	\$ -	\$ 500,000	\$ -	\$ 1,000,000
1	Carlton	CSAH 8	LT10	2022	\$ 10,000	\$ -	\$ -	\$ 125,000	\$ -	\$ 135,000
1	Carlton	CSAH 13	89981	2024	\$ 500,000	\$ -	\$ -	\$ 500,000	\$ -	\$ 1,000,000
1	Carlton	CSAH 26	LT10	2026	\$ 425,000	\$ -	\$ -	\$ 325,000	\$ -	\$ 750,000
1	Carlton	CSAH 61	3039	2026	\$ 425,000	\$ -	\$ -	\$ 325,000	\$ -	\$ 750,000
1	Carlton	CSAH 61	3077	2025	\$ 375,000	\$ -	\$ -	\$ 375,000	\$ -	\$ 750,000
1	Carlton	CSAH 61	LT10	2026	\$ 400,000	\$ -	\$ -	\$ 400,000	\$ -	\$ 800,000
M	Carver	CR 140	L2798	2023	\$ 1,700,000	\$ -	\$ -	\$ -	\$ 2,300,000	\$ 4,000,000
M	Carver	T-73 (Maplewood Rd)	10518	2025	\$ 450,000	\$ -	\$ -	\$ 650,000	\$ -	\$ 1,100,000
M	Carver	T-203 (42nd St)	L9196	2022	\$ -	\$ 340,000	\$ -	\$ -	\$ 10,000	\$ 350,000
M	Carver	Rose Ave	LT10	2022	\$ -	\$ 340,000	\$ -	\$ -	\$ 10,000	\$ 350,000

Dist	Agency	Route	Bridge Number	Program Year	State Bridge funds Requested	Township Funds Requested	Federal Funds	State Aid Funds	Local Funds	Total Estimated Cost
M	Carver	T-79 (Rose Ave)	LT10	2022	\$ -	\$ 340,000	\$ -	\$ -	\$ 10,000	\$ 350,000
M	Carver	CSAH 33	10515	2022	\$ -	\$ -	\$ -	\$ 295,000	\$ -	\$ 295,000
M	Carver	CSAH 36	4766	2023	\$ 1,700,000	\$ -	\$ -	\$ 230,000	\$ -	\$ 1,930,000
M	Carver	CSAH 51	LT10	2022	\$ 130,000	\$ -	\$ -	\$ 460,000	\$ -	\$ 590,000
M	Carver	CSAH 53	10J02	2023	\$ -	\$ -	\$ -	\$ 300,000	\$ -	\$ 300,000
M	Carver (Carver Co sp	M-7 (3rd St)	L4967	2022	\$ 1,480,000	\$ -	\$ -	\$ -	\$ 20,000	\$ 1,500,000
3	Cass	M-58 (Lake Shore)	L5920	2023	\$ 200,000	\$ -	\$ -	\$ -	\$ 20,000	\$ 220,000
3	Cass	CR 161	1660	2023	\$ 300,000	\$ -	\$ -	\$ -	\$ 100,000	\$ 400,000
3	Cass	CR 133	7440	2023	\$ 300,000	\$ -	\$ -	\$ -	\$ 100,000	\$ 400,000
3	Cass	Long Point Dr.	LT10	2022	\$ -	\$ 200,000	\$ -	\$ -	\$ 20,000	\$ 220,000
3	Cass	CSAH 1	11501	2023	\$ 200,000	\$ -	\$ -	\$ 200,000	\$ -	\$ 400,000
3	Cass	CSAH 8	11504	2023	\$ 200,000	\$ -	\$ -	\$ 200,000	\$ -	\$ 400,000
3	Cass	CSAH 25	5711	2022	\$ 200,000	\$ -	\$ -	\$ 200,000	\$ -	\$ 400,000
3	Cass	CSAH 43	93530	2022	\$ 294,676	\$ -	\$ -	\$ 607,121	\$ -	\$ 901,797
3	Cass	CSAH 53	7432	2022	\$ 200,000	\$ -	\$ -	\$ 200,000	\$ -	\$ 400,000
M	Chaska	MSAS 113 (McKnight R	L2824	2022	\$ 550,000	\$ -	\$ -	\$ 665,000	\$ -	\$ 1,215,000
8	Chippewa	T-52	12506	2023	\$ -	\$ 580,000	\$ -	\$ -	\$ 20,000	\$ 600,000
8	Chippewa	T-105	L9493	2023	\$ -	\$ 130,000	\$ -	\$ -	\$ 20,000	\$ 150,000
8	Chippewa	T-56	LT10	2023	\$ -	\$ 80,000	\$ -	\$ -	\$ 20,000	\$ 100,000
4	Clay	CR 69	90882	2025	\$ 100,000	\$ -	\$ -	\$ -	\$ 10,000	\$ 110,000
4	Clay	CR 69	90888	2026	\$ 140,000	\$ -	\$ -	\$ -	\$ 10,000	\$ 150,000
4	Clay	CR 51	90901	2025	\$ 100,000	\$ -	\$ -	\$ -	\$ 10,000	\$ 110,000
4	Clay	CR 115	LT10	2022	\$ 110,000	\$ -	\$ -	\$ -	\$ 10,000	\$ 120,000
4	Clay	CR 98	LT10	2022	\$ 30,000	\$ -	\$ -	\$ -	\$ 10,000	\$ 40,000
4	Clay	T-183	1850	2025	\$ -	\$ 50,000	\$ -	\$ -	\$ -	\$ 50,000
4	Clay	T-29	3863	2024	\$ -	\$ 130,000	\$ -	\$ -	\$ 10,000	\$ 140,000
4	Clay	T-25	4644	2024	\$ -	\$ 90,000	\$ -	\$ -	\$ 10,000	\$ 100,000
4	Clay	T-73	96964	2022	\$ -	\$ 140,000	\$ -	\$ -	\$ 10,000	\$ 150,000
4	Clay	T-131	L8228	2022	\$ -	\$ 730,000	\$ -	\$ -	\$ 20,000	\$ 750,000
4	Clay	T-131	L8247	2023	\$ -	\$ 110,000	\$ -	\$ -	\$ 10,000	\$ 120,000
4	Clay	T-76	L8275	2025	\$ -	\$ 50,000	\$ -	\$ -	\$ -	\$ 50,000
4	Clay	T-155	L8294	2025	\$ -	\$ 90,000	\$ -	\$ -	\$ 10,000	\$ 100,000
4	Clay	T-215	L8296	2025	\$ -	\$ 50,000	\$ -	\$ -	\$ -	\$ 50,000
4	Clay	T-310	L8334	2022	\$ -	\$ 140,000	\$ -	\$ -	\$ 10,000	\$ 150,000
4	Clay	T-240	L8348	2022	\$ -	\$ 90,000	\$ -	\$ -	\$ -	\$ 90,000
4	Clay	T-243	L8358	2023	\$ -	\$ 140,000	\$ -	\$ -	\$ 10,000	\$ 150,000
4	Clay	T-243	L8359	2025	\$ -	\$ 90,000	\$ -	\$ -	\$ 10,000	\$ 100,000
4	Clay	T-262	L8988	2024	\$ -	\$ 630,000	\$ -	\$ -	\$ 20,000	\$ 650,000
4	Clay	T-289	R0217	2022	\$ -	\$ 50,000	\$ -	\$ -	\$ 10,000	\$ 60,000
4	Clay	CSAH 1	1078	2022	\$ 115,000	\$ -	\$ -	\$ 115,000	\$ -	\$ 230,000
4	Clay	CSAH 1 (Broadway St)	14524	2022	\$ 1,000,000	\$ -	\$ -	\$ 1,500,000	\$ -	\$ 2,500,000
4	Clay	CSAH 10	90865	2022	\$ 97,612	\$ -	\$ -	\$ 107,683	\$ -	\$ 205,295
4	Clay	CSAH 14	92440	2024	\$ 164,000	\$ -	\$ 736,000	\$ -	\$ 100,000	\$ 1,000,000
4	Clay	CSAH 15	92453	2026	\$ 70,000	\$ -	\$ -	\$ 80,000	\$ -	\$ 150,000
4	Clay	CSAH 17	90869	2023	\$ 75,000	\$ -	\$ -	\$ 75,000	\$ -	\$ 150,000
4	Clay	CSAH 19	1897	2025	\$ 60,000	\$ -	\$ -	\$ 60,000	\$ -	\$ 120,000
4	Clay	CSAH 27	90913	2025	\$ 55,000	\$ -	\$ -	\$ 55,000	\$ -	\$ 110,000
4	Clay	CSAH 27	90914	2025	\$ 55,000	\$ -	\$ -	\$ 55,000	\$ -	\$ 110,000
4	Clay	CSAH 36	94237	2024	\$ 60,000	\$ -	\$ -	\$ 60,000	\$ -	\$ 120,000
4	Clay	CSAH 36	94238	2024	\$ 60,000	\$ -	\$ -	\$ 60,000	\$ -	\$ 120,000
4	Clay	CSAH 37	90916	2023	\$ 60,000	\$ -	\$ -	\$ 60,000	\$ -	\$ 120,000
4	Clay	CSAH 51	92612	2022	\$ 95,000	\$ -	\$ -	\$ 105,000	\$ -	\$ 200,000
2	Clearwater	T-17	L1496	2023	\$ -	\$ 120,000	\$ -	\$ -	\$ 10,000	\$ 130,000
2	Clearwater	T-46	L1671	2022	\$ -	\$ 120,000	\$ -	\$ -	\$ 10,000	\$ 130,000
2	Clearwater	CSAH 9	92229	2023	\$ 100,000	\$ -	\$ -	\$ 110,000	\$ -	\$ 210,000
1	Cook	CR 27	88531	2022	\$ 50,000	\$ -	\$ -	\$ -	\$ 235,000	\$ 285,000
1	Cook	CR 28	16103	2022	\$ 175,000	\$ -	\$ -	\$ -	\$ 60,000	\$ 235,000
1	Cook	CR 69	16507	2023	\$ 250,000	\$ -	\$ 952,000	\$ -	\$ 100,000	\$ 1,302,000
1	Cook	CR 69	16506	2023	\$ 300,000	\$ -	\$ -	\$ -	\$ 100,000	\$ 400,000
1	Cook	CR 97	L4130	2022	\$ 230,000	\$ -	\$ -	\$ -	\$ 110,000	\$ 340,000
1	Cook	UT-49	88516	2022	\$ 195,000	\$ -	\$ -	\$ -	\$ 70,000	\$ 265,000
1	Cook	CSAH 12	92555	2022	\$ 40,000	\$ -	\$ 160,000	\$ 125,000	\$ -	\$ 325,000
M	Corcoran	MSAS 107 (Trail Haven	L9384	2022	\$ 106,810	\$ -	\$ -	\$ 177,430	\$ -	\$ 284,240
M	Corcoran	MSAS 113 (Schutte)	L8077	2023	\$ 100,000	\$ -	\$ -	\$ 140,000	\$ -	\$ 240,000
M	Corcoran	M-22 (Cain Rd)	L8080	2025	\$ 200,000	\$ -	\$ -	\$ -	\$ 50,000	\$ 250,000
M	Cottage Grove	M-34 (Grey Cloud Tr)	L8159	2022	\$ 550,000	\$ -	\$ -	\$ -	\$ -	\$ 550,000
M	Cottage Grove	M-31 (Geneva)	L8160	2022	\$ 200,000	\$ -	\$ -	\$ 71,761	\$ -	\$ 271,761

Dist	Agency	Route	Bridge Number	Program Year	State Bridge funds Requested	Township Funds Requested	Federal Funds	State Aid Funds	Local Funds	Total Estimated Cost
7	Cottonwood	CSAH 6	89517	2022	\$ 150,000	\$ -	\$ -	\$ 150,000	\$ -	\$ 300,000
7	Cottonwood	T-78 (320th St)	L6523	2024	\$ -	\$ 180,000	\$ -	\$ -	\$ 20,000	\$ 200,000
7	Cottonwood	T-83 (Firefly Tr)	L6527	2024	\$ -	\$ 180,000	\$ -	\$ -	\$ 20,000	\$ 200,000
7	Cottonwood	T-114 (220th St)	L6565	2022	\$ -	\$ 110,000	\$ -	\$ -	\$ 10,000	\$ 120,000
7	Cottonwood	T-125 (570th Ave)	L6579	2022	\$ -	\$ 140,000	\$ -	\$ -	\$ 20,000	\$ 160,000
7	Cottonwood	T-1019 (310th St)	L6616	2022	\$ -	\$ 140,000	\$ -	\$ -	\$ 10,000	\$ 150,000
7	Cottonwood	T-122 (600th Ave)	L9425	2022	\$ -	\$ 110,000	\$ -	\$ -	\$ 10,000	\$ 120,000
7	Cottonwood	T-38 (570th Ave)	L9626	2022	\$ -	\$ 110,000	\$ -	\$ -	\$ 10,000	\$ 120,000
7	Cottonwood	CSAH 3	89504	2022	\$ 100,000	\$ -	\$ -	\$ 150,000	\$ -	\$ 250,000
7	Cottonwood	CSAH 5	89513	2022	\$ 250,000	\$ -	\$ -	\$ 350,000	\$ -	\$ 600,000
7	Cottonwood	CSAH 15	17501	2022	\$ 700,000	\$ -	\$ -	\$ 800,000	\$ -	\$ 1,500,000
3	Crow Wing	T-403	L3942	2022	\$ -	\$ 397,000	\$ -	\$ -	\$ 100,000	\$ 497,000
3	Crow Wing	T-124 (Dam Road)	L2878	2022	\$ -	\$ 980,000	\$ -	\$ -	\$ 20,000	\$ 1,000,000
3	Crow Wing	CSAH 3	6518	2022	\$ 100,000	\$ -	\$ -	\$ 100,000	\$ -	\$ 200,000
3	Crow Wing	CSAH 15	18503	2022	\$ 100,000	\$ -	\$ -	\$ 100,000	\$ -	\$ 200,000
3	Crow Wing	CSAH 31	18506	2022	\$ 100,000	\$ -	\$ -	\$ 100,000	\$ -	\$ 200,000
3	Crow Wing	CSAH 36	18514	2022	\$ 300,000	\$ -	\$ -	\$ 300,000	\$ -	\$ 600,000
3	Crow Wing	CSAH 36	L2871	2022	\$ 100,000	\$ -	\$ -	\$ 100,000	\$ -	\$ 200,000
3	Crow Wing	CSAH 66	18510	2022	\$ 100,000	\$ -	\$ -	\$ 100,000	\$ -	\$ 200,000
M	Dakota	205th St	L3249	2022	\$ -	\$ 190,000	\$ -	\$ -	\$ 10,000	\$ 200,000
M	Dakota	230th St	L3253	2022	\$ -	\$ 190,000	\$ -	\$ -	\$ 10,000	\$ 200,000
M	Dakota	230st St	L3254	2022	\$ -	\$ 190,000	\$ -	\$ -	\$ 10,000	\$ 200,000
M	Dakota	1st Ave	L3267	2022	\$ -	\$ 190,000	\$ -	\$ -	\$ 10,000	\$ 200,000
M	Dakota	T-? (Inga Ave)	L3285	2022	\$ -	\$ 190,000	\$ -	\$ -	\$ 10,000	\$ 200,000
M	Dakota	CSAH 78	L3166	2022	\$ 150,000	\$ -	\$ -	\$ 150,000	\$ -	\$ 300,000
M	Dakota	CSAH 80	L3164	2022	\$ 150,000	\$ -	\$ -	\$ 150,000	\$ -	\$ 300,000
6	Dodge	T-115	L2480	2022	\$ -	\$ 40,000	\$ -	\$ -	\$ 10,000	\$ 50,000
6	Dodge	T-128	L5500	2022	\$ -	\$ 150,000	\$ -	\$ -	\$ 10,000	\$ 160,000
6	Dodge	180th Ave	L5516	2022	\$ -	\$ 110,000	\$ -	\$ -	\$ 10,000	\$ 120,000
6	Dodge	280th Ave	L6250	2022	\$ -	\$ 66,000	\$ -	\$ -	\$ 10,000	\$ 76,000
6	Dodge	CSAH 4	97157	2022	\$ 76,438	\$ -	\$ -	\$ 139,921	\$ -	\$ 216,358
6	Dodge	CSAH 9	89102	2022	\$ 90,000	\$ -	\$ -	\$ 90,000	\$ 50,000	\$ 230,000
6	Dodge	CSAH 24	2888	2022	\$ 85,000	\$ -	\$ -	\$ 85,000	\$ -	\$ 170,000
1	Duluth	MSAS 140 (Lake Ave)	L6116	2022	\$ 10,700,000	\$ -	\$ -	\$ 1,300,000	\$ -	\$ 12,000,000
1	Duluth	M-739 (Niagara St)	L5931	2022	\$ 800,000	\$ -	\$ -	\$ -	\$ 100,000	\$ 900,000
1	Duluth	MSAS 157 (Woodland	L6129	2022	\$ 90,000	\$ -	\$ -	\$ -	\$ 60,000	\$ 150,000
1	Duluth	M-921 (St. Andrews St)	L8514	2022	\$ 525,000	\$ -	\$ -	\$ -	\$ 100,000	\$ 625,000
1	Duluth	M-923 (Lewis St)	L8515	2024	\$ 150,000	\$ -	\$ -	\$ -	\$ 100,000	\$ 250,000
M	Eden Prairie	M-118 (Creek Knoll Ro	L8073	2025	\$ 500,000	\$ -	\$ -	\$ 1,000,000	\$ -	\$ 1,500,000
M	Eden Prairie	M-142 (Willow Creek F	R0803	2022	\$ 500,000	\$ -	\$ -	\$ 500,000	\$ -	\$ 1,000,000
M	Edina	MSAS 150 (Wooddale I	90646	2023	\$ 650,000	\$ -	\$ -	\$ 650,000	\$ -	\$ 1,300,000
7	Faribault	CSAH 13 (430th Ave)	22509	2022	\$ 275,000	\$ -	\$ -	\$ 25,000	\$ -	\$ 300,000
7	Faribault	CR 106 (30th St)	9999	2024	\$ 150,000	\$ -	\$ -	\$ -	\$ 15,000	\$ 165,000
7	Faribault	T-110 (165th St)	22552	2024	\$ -	\$ 590,000	\$ -	\$ -	\$ 20,000	\$ 610,000
7	Faribault	T-168 (580th Ave)	L5327	2025	\$ -	\$ 100,000	\$ -	\$ -	\$ 20,000	\$ 120,000
7	Faribault	T-147 (230th St)	L6346	2025	\$ -	\$ 205,000	\$ -	\$ -	\$ 20,000	\$ 225,000
7	Faribault	T-121 (190th St)	L8837	2023	\$ -	\$ 420,000	\$ -	\$ -	\$ 20,000	\$ 440,000
7	Faribault	T-244 (355th Ave)	L9441	2025	\$ -	\$ 205,000	\$ -	\$ -	\$ 20,000	\$ 225,000
7	Faribault	T-170 (570th Ave)	L9579	2024	\$ -	\$ 280,000	\$ -	\$ -	\$ 20,000	\$ 300,000
7	Faribault	T-40 (330th Ave)	L9725	2025	\$ -	\$ 145,000	\$ -	\$ -	\$ 20,000	\$ 165,000
7	Faribault	T-299 (340th Ave)	L9726	2023	\$ -	\$ 115,000	\$ -	\$ -	\$ 20,000	\$ 135,000
7	Faribault	CSAH 1 (320th Ave)	9967	2023	\$ 96,250	\$ -	\$ -	\$ 96,250	\$ -	\$ 192,500
7	Faribault	CSAH 2 (35th St)	92369	2024	\$ 100,000	\$ -	\$ -	\$ 100,000	\$ -	\$ 200,000
7	Faribault	CSAH 2 (35th St)	92804	2023	\$ 150,000	\$ -	\$ -	\$ 150,000	\$ -	\$ 300,000
7	Faribault	CSAH 17	6785	2022	\$ 125,000	\$ -	\$ -	\$ 125,000	\$ -	\$ 250,000
7	Faribault	CSAH 19 (490th Ave)	22511	2024	\$ 82,500	\$ -	\$ -	\$ 82,500	\$ -	\$ 165,000
6	Fillmore	T-69 (156th St)	L4672	2022	\$ -	\$ 280,000	\$ -	\$ -	\$ 20,000	\$ 300,000
6	Fillmore	M-17 (Village Rd)	3827	2022	\$ -	\$ -	\$ -	\$ -	\$ -	\$ -
6	Fillmore	M-13 (County Line Rd)	L4653	2022	\$ -	\$ 155,000	\$ -	\$ -	\$ 20,000	\$ 175,000
6	Fillmore	CR 124	5833	2022	\$ 590,000	\$ -	\$ -	\$ -	\$ 10,000	\$ 600,000
6	Fillmore	CR 118	6263	2022	\$ 50,000	\$ -	\$ -	\$ 1,000,000	\$ 50,000	\$ 1,100,000
6	Fillmore	CR 107	9926	2022	\$ 400,000	\$ -	\$ -	\$ -	\$ -	\$ 400,000
6	Fillmore	CR 101	88928	2022	\$ 150,000	\$ -	\$ -	\$ -	\$ -	\$ 150,000
6	Fillmore	CR 105	88938	2022	\$ 10,000	\$ -	\$ -	\$ 190,000	\$ -	\$ 200,000
6	Fillmore	CR 107	93232	2022	\$ 100,000	\$ -	\$ -	\$ -	\$ -	\$ 100,000
6	Fillmore	CR 110	93151	2022	\$ 125,000	\$ -	\$ -	\$ -	\$ -	\$ 125,000
6	Fillmore	CR 117	88941	2022	\$ 150,000	\$ -	\$ -	\$ -	\$ -	\$ 150,000

Dist	Agency	Route	Bridge Number	Program Year	State Bridge funds Requested	Township Funds Requested	Federal Funds	State Aid Funds	Local Funds	Total Estimated Cost
6	Fillmore	Dendal Dr	L4694	2022	\$ -	\$ 130,000	\$ -	\$ -	\$ 20,000	\$ 150,000
6	Fillmore	421st Ave	L4678	2023	\$ -	\$ 130,000	\$ -	\$ -	\$ 20,000	\$ 150,000
6	Fillmore	State Line Rd	L4690	2022	\$ -	\$ 180,000	\$ -	\$ -	\$ 20,000	\$ 200,000
6	Fillmore	Grosbeak Rd	L4708	2022	\$ -	\$ 130,000	\$ -	\$ -	\$ 20,000	\$ 150,000
6	Fillmore	Drake Road	L4720	2022	\$ -	\$ 130,000	\$ -	\$ -	\$ 20,000	\$ 150,000
6	Fillmore	Diamond Dr	L4728	2022	\$ -	\$ 80,000	\$ -	\$ -	\$ 20,000	\$ 100,000
6	Fillmore	Fem Rd	L4758	2022	\$ -	\$ 280,000	\$ -	\$ -	\$ 20,000	\$ 300,000
6	Fillmore	T-241	L4789	2022	\$ -	\$ 130,000	\$ -	\$ -	\$ 20,000	\$ 150,000
6	Fillmore	295th Ave	L4794	2022	\$ -	\$ 130,000	\$ -	\$ -	\$ 20,000	\$ 150,000
6	Fillmore	271st Ave	L4835	2022	\$ -	\$ 130,000	\$ -	\$ -	\$ 20,000	\$ 150,000
6	Fillmore	Klondike Rd	L4846	2022	\$ -	\$ 80,000	\$ -	\$ -	\$ 20,000	\$ 100,000
6	Fillmore	Klondike Rd	L4848	2022	\$ -	\$ 80,000	\$ -	\$ -	\$ 20,000	\$ 100,000
6	Fillmore	Morgan Rd	L4870	2022	\$ -	\$ 380,000	\$ -	\$ -	\$ 20,000	\$ 400,000
6	Fillmore	140th St.	L9086	2022	\$ -	\$ 130,000	\$ -	\$ -	\$ 20,000	\$ 150,000
6	Fillmore	271st Ave	L9090	2022	\$ -	\$ 80,000	\$ -	\$ -	\$ 20,000	\$ 100,000
6	Fillmore	160th St	L9091	2022	\$ -	\$ 130,000	\$ -	\$ -	\$ 20,000	\$ 150,000
6	Fillmore	Kodiak Rd (Carimona T	L4831	2022	\$ -	\$ 205,000	\$ -	\$ -	\$ 20,000	\$ 225,000
6	Fillmore	151st Ave (Sumner Tow	L9184	2022	\$ -	\$ 155,000	\$ -	\$ -	\$ 20,000	\$ 175,000
6	Fillmore	121st Ave (Bloomfield	L4947	2022	\$ -	\$ 455,000	\$ -	\$ -	\$ 20,000	\$ 475,000
6	Fillmore	295th Ave (Preston Tow	L4796	2022	\$ -	\$ 155,000	\$ -	\$ -	\$ 20,000	\$ 175,000
6	Fillmore	445th Ave (Newburg To	L4683	2022	\$ -	\$ 130,000	\$ -	\$ -	\$ 20,000	\$ 150,000
6	Fillmore	331st Ave (Preston Tow	L4791	2022	\$ -	\$ 155,000	\$ -	\$ -	\$ 20,000	\$ 175,000
6	Fillmore	110th St (Beaver Town	L4911	2022	\$ -	\$ 280,000	\$ -	\$ -	\$ 20,000	\$ 300,000
6	Fillmore	CSAH 1	23540	2022	\$ -	\$ -	\$ -	\$ 550,000	\$ -	\$ 550,000
6	Fillmore	CSAH 5	92538	2022	\$ 150,000	\$ -	\$ -	\$ 150,000	\$ -	\$ 300,000
6	Fillmore	CSAH 7	7964	2022	\$ 75,000	\$ -	\$ -	\$ 75,000	\$ -	\$ 150,000
6	Fillmore	CSAH 11	7973	2022	\$ 187,500	\$ -	\$ -	\$ 187,500	\$ -	\$ 375,000
6	Fillmore	CSAH 12	97336	2023	\$ 95,000	\$ -	\$ -	\$ 95,000	\$ -	\$ 190,000
6	Fillmore	CSAH 14	88886	2022	\$ 100,000	\$ -	\$ -	\$ -	\$ -	\$ 100,000
6	Fillmore	CSAH 15	88889	2022	\$ -	\$ -	\$ -	\$ 150,000	\$ -	\$ 150,000
6	Fillmore	CSAH 23	23505	2022	\$ -	\$ -	\$ -	\$ 450,000	\$ -	\$ 450,000
6	Fillmore	CSAH 29	9942	2022	\$ 387,500	\$ -	\$ -	\$ 387,500	\$ -	\$ 775,000
6	Fillmore	CSAH 30	9946	2022	\$ -	\$ -	\$ -	\$ 300,000	\$ -	\$ 300,000
6	Freeborn	CR 103	89321	2026	\$ 350,000	\$ -	\$ -	\$ -	\$ 50,000	\$ 400,000
6	Freeborn	CR 60	92991	2026	\$ 350,000	\$ -	\$ -	\$ -	\$ 50,000	\$ 400,000
6	Freeborn	CR 70	89308	2026	\$ 100,000	\$ -	\$ -	\$ -	\$ 50,000	\$ 150,000
6	Freeborn	T-119	L9494	2026	\$ -	\$ 25,000	\$ -	\$ -	\$ 20,000	\$ 45,000
6	Freeborn	T-343	24505	2026	\$ -	\$ 280,000	\$ -	\$ -	\$ 20,000	\$ 300,000
6	Freeborn	T-169	24527	2026	\$ -	\$ 400,000	\$ -	\$ -	\$ 20,000	\$ 420,000
6	Freeborn	T-70	L5615	2025	\$ -	\$ 155,000	\$ -	\$ -	\$ 20,000	\$ 175,000
6	Freeborn	T-346	L9417	2025	\$ -	\$ 125,000	\$ -	\$ -	\$ 20,000	\$ 145,000
6	Freeborn	T-21	L5598	2025	\$ -	\$ 90,000	\$ -	\$ -	\$ 20,000	\$ 110,000
6	Freeborn	T-207	L5627	2025	\$ -	\$ 105,000	\$ -	\$ -	\$ 20,000	\$ 125,000
6	Freeborn	T-9	L9574	2026	\$ -	\$ 105,000	\$ -	\$ -	\$ 20,000	\$ 125,000
6	Freeborn	T-505	L5592	2026	\$ -	\$ 280,000	\$ -	\$ -	\$ 20,000	\$ 300,000
6	Freeborn	T-58	L5611	2026	\$ -	\$ 200,000	\$ -	\$ -	\$ 20,000	\$ 220,000
6	Freeborn	T-502	L5619	2026	\$ -	\$ 110,000	\$ -	\$ -	\$ 20,000	\$ 130,000
6	Freeborn	T-263	L0389	2026	\$ -	\$ 110,000	\$ -	\$ -	\$ 20,000	\$ 130,000
6	Freeborn	CSAH 9	24512	2026	\$ 200,000	\$ -	\$ -	\$ 200,000	\$ -	\$ 400,000
6	Freeborn	CSAH 17	89268	2022	\$ 70,000	\$ -	\$ -	\$ 70,000	\$ -	\$ 140,000
6	Freeborn	CSAH 26	89276	2026	\$ 125,000	\$ -	\$ -	\$ 125,000	\$ -	\$ 250,000
6	Freeborn	CSAH 26	89278	2025	\$ 75,000	\$ -	\$ -	\$ 75,000	\$ -	\$ 150,000
6	Freeborn	CSAH 26	89279	2022	\$ 125,000	\$ -	\$ -	\$ 125,000	\$ -	\$ 250,000
6	Freeborn	CSAH 30	89285	2026	\$ 75,000	\$ -	\$ -	\$ 75,000	\$ -	\$ 150,000
6	Freeborn	CSAH 30	89286	2022	\$ 125,000	\$ -	\$ -	\$ 125,000	\$ -	\$ 250,000
6	Goodhue	CR 57	L0546	2022	\$ 100,000	\$ -	\$ 488,000	\$ -	\$ 22,000	\$ 610,000
6	Goodhue	CR45	25502	2023	\$ 450,000	\$ -	\$ -	\$ -	\$ 100,000	\$ 550,000
6	Goodhue	110th ave	L5948	2022	\$ -	\$ 245,000	\$ -	\$ -	\$ 10,000	\$ 255,000
6	Goodhue	Hill Ave	L0574	2022	\$ -	\$ 285,000	\$ -	\$ -	\$ 10,000	\$ 295,000
6	Goodhue	325th St	L0612	2024	\$ -	\$ 140,000	\$ -	\$ -	\$ 10,000	\$ 150,000
6	Goodhue	325th St	L0618	2022	\$ -	\$ 205,000	\$ -	\$ -	\$ 10,000	\$ 215,000
6	Goodhue	90th Ave	L0624	2022	\$ -	\$ 205,000	\$ -	\$ -	\$ 10,000	\$ 215,000
6	Goodhue	400th Ave	L0701	2023	\$ -	\$ 240,000	\$ -	\$ -	\$ 10,000	\$ 250,000
6	Goodhue	20th ave	L8937	2023	\$ -	\$ 140,000	\$ -	\$ -	\$ 10,000	\$ 150,000
6	Goodhue	CSAH 8	25516	2023	\$ 250,000	\$ -	\$ -	\$ 400,000	\$ -	\$ 650,000
1	Grand Rapids	SAS 119 (7th Ave)	31514	2022	\$ 275,000	\$ -	\$ -	\$ 105,000	\$ -	\$ 380,000
4	Grant	CR 35	3627	2022	\$ 110,000	\$ -	\$ -	\$ -	\$ 10,000	\$ 120,000

Dist	Agency	Route	Bridge Number	Program Year	State Bridge funds Requested	Township Funds Requested	Federal Funds	State Aid Funds	Local Funds	Total Estimated Cost
4	Grant	CR 35	2225	2022	\$ 110,000	\$ -	\$ -	\$ -	\$ 10,000	\$ 120,000
4	Grant	CR 42	LT10	2022	\$ 100,000	\$ -	\$ -	\$ -	\$ 120,000	\$ 220,000
4	Grant	CR 51	LT10	2023	\$ 200,000	\$ -	\$ -	\$ -	\$ 25,000	\$ 225,000
4	Grant	CR 38	89918	2022	\$ 700,000	\$ -	\$ -	\$ -	\$ 250,000	\$ 950,000
4	Grant	CR 52	92263	2022	\$ 300,000	\$ -	\$ -	\$ -	\$ 40,000	\$ 340,000
4	Grant	CR 34	LT10	2022	\$ 160,000	\$ -	\$ -	\$ -	\$ 20,000	\$ 180,000
4	Grant	CSAH 1 Nr	LT10	2022	\$ 130,000	\$ -	\$ -	\$ 180,000	\$ -	\$ 310,000
4	Grant	CSAH 2	458	2022	\$ 150,000	\$ -	\$ -	\$ 250,000	\$ -	\$ 400,000
4	Grant	CSAH 4	LT10	2022	\$ 150,000	\$ -	\$ -	\$ 150,000	\$ -	\$ 300,000
4	Grant	CSAH 12	LT10	2022	\$ 100,000	\$ -	\$ -	\$ 250,000	\$ -	\$ 350,000
4	Grant	CSAH 14	LT10	2022	\$ 40,000	\$ -	\$ -	\$ 60,000	\$ -	\$ 100,000
4	Grant	CSAH 26	LT10	2023	\$ 50,000	\$ -	\$ -	\$ 70,000	\$ -	\$ 120,000
M	Hennepin	CR 26	90627	2024	\$ 1,650,000	\$ -	\$ -	\$ -	\$ -	\$ 1,650,000
M	Hennepin	CSAH 1	5665	2026	\$ 1,050,000	\$ -	\$ -	\$ 1,050,000	\$ -	\$ 2,100,000
M	Hennepin	CSAH 1	27542	2026	\$ 1,250,000	\$ -	\$ -	\$ 1,250,000	\$ -	\$ 2,500,000
M	Hennepin	CSAH 4	27502	2022	\$ 800,000	\$ -	\$ -	\$ 1,000,000	\$ -	\$ 1,800,000
M	Hennepin	CSAH 5	5668	2026	\$ 1,150,000	\$ -	\$ -	\$ 1,150,000	\$ -	\$ 2,300,000
M	Hennepin	CSAH 10	90462	2022	\$ 350,000	\$ -	\$ -	\$ 400,000	\$ -	\$ 750,000
M	Hennepin	CSAH 10	91131	2025	\$ 650,000	\$ -	\$ -	\$ 650,000	\$ -	\$ 1,300,000
M	Hennepin	CSAH 15	27510	2026	\$ 5,150,000	\$ -	\$ -	\$ 5,150,000	\$ -	\$ 10,300,000
M	Hennepin	CSAH 17	90475	2025	\$ 1,300,000	\$ -	\$ -	\$ 1,300,000	\$ -	\$ 2,600,000
M	Hennepin	CSAH 31	90489	2025	\$ 1,450,000	\$ -	\$ -	\$ 1,450,000	\$ -	\$ 2,900,000
M	Hennepin	CSAH 34	27577	2026	\$ 2,150,000	\$ -	\$ -	\$ 2,150,000	\$ -	\$ 4,300,000
M	Hennepin	CSAH 40	94282	2026	\$ 1,250,000	\$ -	\$ -	\$ 1,250,000	\$ -	\$ 2,500,000
M	Hennepin	CSAH 51	7258	2022	\$ 1,800,000	\$ -	\$ -	\$ 1,200,000	\$ -	\$ 3,000,000
M	Hennepin	CSAH 51	7194	2022	\$ 1,000,000	\$ -	\$ -	\$ 1,000,000	\$ -	\$ 2,000,000
M	Hennepin	CSAH 52	27537	2023	\$ 2,000,000	\$ -	\$ -	\$ 2,000,000	\$ -	\$ 4,000,000
M	Hennepin	CSAH 52	27538	2023	\$ 2,000,000	\$ -	\$ -	\$ 2,000,000	\$ -	\$ 4,000,000
M	Hennepin	CSAH 52	27636	2023	\$ 2,000,000	\$ -	\$ -	\$ 2,000,000	\$ -	\$ 4,000,000
M	Hennepin	CSAH 61	27633	2026	\$ 1,200,000	\$ -	\$ -	\$ 1,200,000	\$ -	\$ 2,400,000
M	Hennepin	CSAH 66	27608	2026	\$ 250,000	\$ -	\$ -	\$ 250,000	\$ -	\$ 500,000
M	Hennepin	CSAH 101	96149	2026	\$ 500,000	\$ -	\$ -	\$ 500,000	\$ -	\$ 1,000,000
M	Hennepin	CSAH 121	90617	2026	\$ 500,000	\$ -	\$ -	\$ 500,000	\$ -	\$ 1,000,000
M	Hennepin	CSAH 146	90623	2026	\$ 1,650,000	\$ -	\$ -	\$ 1,650,000	\$ -	\$ 3,300,000
M	Hennepin	CSAH 152	27152	2022	\$ 1,100,000	\$ -	\$ -	\$ 1,100,000	\$ -	\$ 2,200,000
M	Hennepin	CSAH 152	91333	2022	\$ 600,000	\$ -	\$ -	\$ 900,000	\$ -	\$ 1,500,000
M	Hennepin	CSAH 152	95670	2026	\$ 1,300,000	\$ -	\$ -	\$ 1,300,000	\$ -	\$ 2,600,000
M	Hennepin	CSAH 156	90626	2026	\$ 1,050,000	\$ -	\$ -	\$ 1,050,000	\$ -	\$ 2,100,000
M	Hennepin	CSAH 158	4510	2023	\$ 2,100,000	\$ -	\$ -	\$ 2,000,000	\$ -	\$ 4,100,000
M	Hennepin - HCRA	MSAS 328 (10th Ave)	L8915	2022	\$ 250,000	\$ -	\$ -	\$ -	\$ 250,000	\$ 500,000
M	Hennepin - HCRA	M-52 (Northome)	L9265	2022	\$ -	\$ -	\$ 450,000	\$ -	\$ 300,000	\$ 750,000
M	Hennepin - HCRA	M-718 (Pleasant Ave)	L8908	2022	\$ 194,000	\$ -	\$ 772,000	\$ -	\$ 908,000	\$ 1,874,000
M	Hennepin - HCRA	M-2008 (Pillbury Ave)	L8909	2022	\$ 250,000	\$ -	\$ -	\$ -	\$ 250,000	\$ 500,000
M	Hennepin - HCRA	M-1034 (Stevens Ave)	L8910	2022	\$ 250,000	\$ -	\$ -	\$ -	\$ 250,000	\$ 500,000
1	Hibbing	M-296 (Dixon Rd)	L6079	2022	\$ 50,000	\$ -	\$ -	\$ -	\$ -	\$ 50,000
1	Hibbing	MSAS 219 (Rainey Rd)	89787	2022	\$ 850,000	\$ -	\$ -	\$ 315,000	\$ -	\$ 1,165,000
1	Hibbing	M-303 (Swinerton Rd)	69521	2022	\$ 250,000	\$ -	\$ -	\$ -	\$ 50,000	\$ 300,000
1	Hibbing	M-340 (Zim Rd)	88774	2022	\$ 192,000	\$ -	\$ -	\$ -	\$ 48,000	\$ 240,000
1	Hibbing	M-340 (Zim Rd)	92697	2022	\$ -	\$ -	\$ -	\$ -	\$ 70,000	\$ 70,000
1	Hibbing	M-330 (Stuart Rd)	L6056	2022	\$ 176,000	\$ -	\$ -	\$ -	\$ 44,000	\$ 220,000
1	Hibbing	M-330 (Stuart Rd)	L6057	2022	\$ 192,000	\$ -	\$ -	\$ -	\$ 48,000	\$ 240,000
6	Houston	CSAH 12	88421	2022	\$ 81,600	\$ -	\$ -	\$ 225,440	\$ 52,000	\$ 359,040
6	Houston	CR 249	6937	2024	\$ 84,897	\$ -	\$ -	\$ 272,000	\$ 16,648	\$ 373,545
6	Houston	T- (Sylling Road)	L3968	2025	\$ -	\$ 382,665	\$ -	\$ -	\$ 20,000	\$ 402,665
6	Houston	T- (Wiebke Hill Road)	L3983	2023	\$ -	\$ 356,625	\$ -	\$ -	\$ 20,000	\$ 376,625
6	Houston	T- (Wiebke Hill Road)	L3984	2023	\$ -	\$ 356,625	\$ -	\$ -	\$ 20,000	\$ 376,625
6	Houston	T- (Hauge Hill Road)	L4038	2022	\$ -	\$ 349,240	\$ -	\$ -	\$ 20,000	\$ 369,240
6	Houston	T- (Oakland Drive)	L4543	2024	\$ -	\$ 611,419	\$ -	\$ -	\$ 20,000	\$ 631,419
6	Houston	T- (Pfeffer Valley Road)	L9502	2025	\$ -	\$ 382,665	\$ -	\$ -	\$ 20,000	\$ 402,665
6	Houston	CSAH 10	7540	2024	\$ 84,897	\$ -	\$ -	\$ 374,605	\$ 52,000	\$ 511,502
6	Houston	CSAH 20	88431	2023	\$ 83,232	\$ -	\$ -	\$ 230,989	\$ 52,000	\$ 366,221
2	Hubbard	149th Ave	170	2024	\$ -	\$ 280,000	\$ -	\$ -	\$ 20,000	\$ 300,000
2	Hubbard	CSAH 13	29505	2023	\$ 250,000	\$ -	\$ -	\$ 350,000	\$ -	\$ 600,000
1	Itasca	M-8 (Taconite Ave)	88167	2024	\$ 200,000	\$ -	\$ -	\$ -	\$ 50,000	\$ 250,000
1	Itasca	CR 439	7026	2022	\$ 350,000	\$ -	\$ -	\$ -	\$ 50,000	\$ 400,000
1	Itasca	CR 336	7108	2022	\$ 500,000	\$ -	\$ -	\$ -	\$ 150,000	\$ 650,000
1	Itasca	CR 336	93290	2022	\$ 500,000	\$ -	\$ -	\$ -	\$ 150,000	\$ 650,000

Dist	Agency	Route	Bridge Number	Program Year	State Bridge funds Requested	Township Funds Requested	Federal Funds	State Aid Funds	Local Funds	Total Estimated Cost
1	Itasca	CSAH 7	31517	2024	\$ 450,000	\$ -	\$ -	\$ 550,000	\$ -	\$ 1,000,000
1	Itasca	CSAH 17	7146	2024	\$ 250,000	\$ -	\$ -	\$ 350,000	\$ -	\$ 600,000
1	Itasca	CSAH 68	7027	2023	\$ 200,000	\$ -	\$ -	\$ 300,000	\$ -	\$ 500,000
1	Itasca	CSAH 70	7109	2023	\$ 250,000	\$ -	\$ -	\$ 350,000	\$ -	\$ 600,000
1	Itasca	CSAH 70	7110	2023	\$ 175,000	\$ -	\$ -	\$ 225,000	\$ -	\$ 400,000
7	Jackson	CR 66	5738	2024	\$ 300,000	\$ -	\$ -	\$ -	\$ 100,000	\$ 400,000
7	Jackson	CR 67	32502	2024	\$ 300,000	\$ -	\$ -	\$ -	\$ 100,000	\$ 400,000
7	Jackson	CR 61	32508	2025	\$ 100,000	\$ -	\$ -	\$ -	\$ 150,000	\$ 250,000
7	Jackson	T-35 (760th St)	R0247	2026	\$ -	\$ 140,000	\$ -	\$ -	\$ 10,000	\$ 150,000
7	Jackson	T-208 (360th Ave)	L5233	2022	\$ -	\$ 230,000	\$ -	\$ -	\$ 20,000	\$ 250,000
7	Jackson	T-208 (360th Ave)	L5234	2025	\$ -	\$ 230,000	\$ -	\$ -	\$ 20,000	\$ 250,000
7	Jackson	T-3 (700th St)	LT10	2026	\$ -	\$ 220,000	\$ -	\$ -	\$ 20,000	\$ 240,000
7	Jackson	T-91 (890th St)	L5200	2022	\$ -	\$ 180,000	\$ -	\$ -	\$ 20,000	\$ 200,000
7	Jackson	CSAH 4	4196	2026	\$ 50,000	\$ -	\$ -	\$ 100,000	\$ -	\$ 150,000
7	Jackson	CSAH 5	LT10	2022	\$ 150,000	\$ -	\$ -	\$ 200,000	\$ -	\$ 350,000
7	Jackson	CSAH 9	5937	2023	\$ 270,000	\$ -	\$ -	\$ 180,000	\$ -	\$ 450,000
7	Jackson	CSAH 9	5938	2023	\$ 270,000	\$ -	\$ -	\$ 180,000	\$ -	\$ 450,000
7	Jackson	CSAH 9	88991	2024	\$ 50,000	\$ -	\$ -	\$ 100,000	\$ -	\$ 150,000
7	Jackson	CSAH 9	88992	2024	\$ 100,000	\$ -	\$ -	\$ 150,000	\$ -	\$ 250,000
7	Jackson	CSAH 14	88995	2023	\$ 150,000	\$ -	\$ -	\$ 100,000	\$ -	\$ 250,000
7	Jackson	CSAH 18	89247	2023	\$ 120,404	\$ -	\$ 611,000	\$ 113,346	\$ -	\$ 844,750
7	Jackson	CSAH 22	89250	2026	\$ 50,000	\$ -	\$ -	\$ 100,000	\$ -	\$ 150,000
7	Jackson	CSAH 23	89002	2026	\$ 75,000	\$ -	\$ -	\$ 75,000	\$ 37,082	\$ 187,082
7	Jackson	CSAH 23	89003	2026	\$ 75,000	\$ -	\$ -	\$ 75,000	\$ -	\$ 150,000
7	Jackson	CSAH 23	89004	2026	\$ 50,000	\$ -	\$ -	\$ 100,000	\$ -	\$ 150,000
7	Jackson	CSAH 23	89005	2022	\$ 75,000	\$ -	\$ -	\$ 75,000	\$ -	\$ 150,000
7	Jackson	CSAH 24	89264	2025	\$ 100,000	\$ -	\$ -	\$ 150,000	\$ -	\$ 250,000
M	Jordan	MSAS 110 (Varner St)	7286	2022	\$ 600,000	\$ -	\$ -	\$ -	\$ 400,000	\$ 1,000,000
3	Kanabec	T-94 (235th Ave)	L2576	2022	\$ -	\$ 255,000	\$ -	\$ -	\$ 20,000	\$ 275,000
3	Kanabec	CSAH 5	33508	2025	\$ 200,000	\$ -	\$ -	\$ 300,000	\$ -	\$ 500,000
3	Kanabec	CSAH 6	33507	2023	\$ 300,000	\$ -	\$ -	\$ 450,000	\$ -	\$ 750,000
8	Kandiyohi	CR 14	34501	2022	\$ 384,000	\$ -	\$ -	\$ -	\$ 30,000	\$ 414,000
8	Kandiyohi	CR 136 (165th St)	94099	2023	\$ 75,000	\$ -	\$ -	\$ -	\$ 75,000	\$ 150,000
8	Kandiyohi	T-150 (120th Ave)	97817	2023	\$ -	\$ 130,000	\$ -	\$ -	\$ 20,000	\$ 150,000
8	Kandiyohi	T-193 (49th St)	L8730	2026	\$ -	\$ 160,000	\$ -	\$ -	\$ 20,000	\$ 180,000
8	Kandiyohi	CSAH 16	34J16	2022	\$ 68,000	\$ -	\$ -	\$ 137,000	\$ -	\$ 205,000
8	Kandiyohi	CSAH 27	94091	2024	\$ 116,000	\$ -	\$ -	\$ 184,000	\$ -	\$ 300,000
1	Koochiching	CR 145	36503	2025	\$ 1,000,000	\$ -	\$ -	\$ 500,000	\$ -	\$ 1,500,000
1	Koochiching	CR 101	36506	2026	\$ 600,000	\$ -	\$ -	\$ 200,000	\$ -	\$ 800,000
1	Koochiching	CR 82	36515	2026	\$ 800,000	\$ -	\$ -	\$ 200,000	\$ -	\$ 1,000,000
1	Koochiching	CR 61	97939	2024	\$ 400,000	\$ -	\$ -	\$ 200,000	\$ -	\$ 600,000
1	Koochiching	UT-383	R0126	2022	\$ -	\$ 250,000	\$ -	\$ -	\$ 10,000	\$ 260,000
1	Koochiching	CSAH 18	36514	2022	\$ 45,000	\$ -	\$ -	\$ 45,000	\$ -	\$ 90,000
1	Lake	CR 122	93039	2025	\$ 900,000	\$ -	\$ -	\$ -	\$ 100,000	\$ 1,000,000
1	Lake	CR 102 (Hawk Hill Rd)	93091	2026	\$ 900,000	\$ -	\$ -	\$ -	\$ 100,000	\$ 1,000,000
1	Lake	CR 705	93426	2026	\$ 250,000	\$ -	\$ -	\$ -	\$ 50,000	\$ 300,000
1	Lake	T-58 (Hefflefinger Rd)	L5962	2022	\$ -	\$ 280,000	\$ -	\$ -	\$ 20,000	\$ 300,000
1	Lake	Alger Grade	LT10	2024	\$ -	\$ 380,000	\$ -	\$ -	\$ 20,000	\$ 400,000
1	Lake	CSAH 7	7909	2026	\$ 500,000	\$ -	\$ -	\$ 500,000	\$ -	\$ 1,000,000
1	Lake	CSAH 16	38505	2026	\$ 300,000	\$ -	\$ -	\$ 300,000	\$ -	\$ 600,000
1	Lake	CSAH 34 (New Tomaha	38535	2025	\$ 200,000	\$ -	\$ -	\$ 200,000	\$ -	\$ 400,000
1	Lake	CSAH 36 (5th St)	L8088	2024	\$ 400,000	\$ -	\$ -	\$ 400,000	\$ -	\$ 800,000
1	Lake of the Woods	UT-335 (Wild Rice Rd)	7581	2024	\$ -	\$ 305,000	\$ -	\$ -	\$ 20,000	\$ 325,000
1	Lake of the Woods	UT-335 (Wild Rice Rd)	7582	2024	\$ -	\$ 305,000	\$ -	\$ -	\$ 20,000	\$ 325,000
1	Lake of the Woods	CR 69 (School Forest R	92633	2023	\$ -	\$ 305,000	\$ -	\$ -	\$ 20,000	\$ 325,000
1	Lake of the Woods	UT-170	L9510	2025	\$ -	\$ 45,000	\$ -	\$ -	\$ 10,000	\$ 55,000
1	Lake of the Woods	UT-1	R0259	2026	\$ -	\$ 45,000	\$ -	\$ -	\$ 10,000	\$ 55,000
1	Lake of the Woods	UT-243	R0622	2022	\$ -	\$ 140,000	\$ -	\$ -	\$ 20,000	\$ 160,000
1	Lake of the Woods	UT-	R0740	2026	\$ -	\$ 45,000	\$ -	\$ -	\$ 10,000	\$ 55,000
1	Lake of the Woods	CSAH 8	7255	2022	\$ 350,000	\$ -	\$ -	\$ 350,000	\$ -	\$ 700,000
7	Le Sueur	M-42 (6th St)	4358	2022	\$ 288,906	\$ -	\$ -	\$ -	\$ 47,766	\$ 336,672
7	Le Sueur	CR 117	40506	2024	\$ 430,000	\$ -	\$ -	\$ -	\$ 165,000	\$ 595,000
7	Le Sueur	CSAH 29	93970	2022	\$ 280,000	\$ -	\$ -	\$ 280,000	\$ -	\$ 560,000
7	Le Sueur	CSAH 52	L8751	2022	\$ 282,500	\$ -	\$ -	\$ 282,500	\$ -	\$ 565,000
8	Lincoln	CR 101	41507	2023	\$ 375,000	\$ -	\$ -	\$ -	\$ 50,000	\$ 425,000
8	Lincoln	CR 101	L1993	2023	\$ 180,000	\$ -	\$ -	\$ -	\$ 40,000	\$ 220,000
8	Lincoln	T-133	3208	2022	\$ -	\$ 110,000	\$ -	\$ -	\$ 20,000	\$ 130,000

Dist	Agency	Route	Bridge Number	Program Year	State Bridge funds Requested	Township Funds Requested	Federal Funds	State Aid Funds	Local Funds	Total Estimated Cost
8	Lincoln	220th St.	L2040	2022	\$ -	\$ 85,000	\$ -	\$ -	\$ 20,000	\$ 105,000
8	Lincoln	220th St.	L2041	2022	\$ -	\$ 85,000	\$ -	\$ -	\$ 20,000	\$ 105,000
8	Lincoln	140th Ave	L2051	2022	\$ -	\$ 160,000	\$ -	\$ -	\$ 20,000	\$ 180,000
8	Lincoln	130th Ave	L2055	2022	\$ -	\$ 75,000	\$ -	\$ -	\$ 20,000	\$ 95,000
8	Lincoln	170th Ave.	L2094	2022	\$ -	\$ 75,000	\$ -	\$ -	\$ 20,000	\$ 95,000
8	Lincoln	T-42	L2098	2022	\$ -	\$ 80,000	\$ -	\$ -	\$ 20,000	\$ 100,000
8	Lincoln	380th St.	L2111	2022	\$ -	\$ 125,000	\$ -	\$ -	\$ 20,000	\$ 145,000
8	Lincoln	CSAH 8	L1966	2022	\$ 65,000	\$ -	\$ -	\$ 65,000	\$ -	\$ 130,000
8	Lincoln	CSAH8	L2010	2022	\$ 55,000	\$ -	\$ -	\$ 55,000	\$ -	\$ 110,000
8	Lincoln	CSAH8	L2011	2022	\$ 55,000	\$ -	\$ -	\$ 55,000	\$ -	\$ 110,000
8	Lincoln	CSAH8	L2013	2022	\$ 55,000	\$ -	\$ -	\$ 55,000	\$ -	\$ 110,000
8	Lincoln	CSAH 13	92466	2022	\$ 65,000	\$ -	\$ -	\$ 65,000	\$ -	\$ 130,000
8	Lincoln	CSAH17	7245	2022	\$ 225,000	\$ -	\$ -	\$ 225,000	\$ -	\$ 450,000
8	Lincoln	CSAH 20	41503	2023	\$ 110,000	\$ -	\$ -	\$ 110,000	\$ -	\$ 220,000
8	Lincoln	CSAH 25	92703	2022	\$ 50,000	\$ -	\$ -	\$ 50,000	\$ -	\$ 100,000
8	Lyon	CR 69	L1775	2022	\$ 243,000	\$ -	\$ -	\$ -	\$ 104,000	\$ 347,000
8	Lyon	Minnesota	L4650	2023	\$ 175,000	\$ -	\$ -	\$ -	\$ 75,000	\$ 250,000
8	Lyon	300th St	R0608	2024	\$ -	\$ 25,000	\$ -	\$ -	\$ -	\$ 25,000
8	Lyon	CSAH 11	L1725	2025	\$ 100,000	\$ -	\$ -	\$ 150,000	\$ -	\$ 250,000
4	Mahnomen	CR 106	93584	2022	\$ 163,476	\$ -	\$ -	\$ -	\$ 22,067	\$ 185,543
4	Mahnomen	CSAH 1	92590	2022	\$ 96,238	\$ -	\$ -	\$ 137,555	\$ -	\$ 233,793
4	Mahnomen	CSAH 11	44501	2022	\$ 76,000	\$ -	\$ 304,000	\$ -	\$ -	\$ 380,000
2	Marshall	CR 129	45507	2022	\$ 200,000	\$ -	\$ -	\$ -	\$ 50,000	\$ 250,000
7	Martin	T-38	661	2022	\$ -	\$ 350,000	\$ -	\$ -	\$ 50,000	\$ 400,000
7	Martin	T-228	932	2022	\$ -	\$ 130,000	\$ -	\$ -	\$ 20,000	\$ 150,000
7	Martin	T-188	934	2022	\$ -	\$ 150,000	\$ -	\$ -	\$ 30,000	\$ 180,000
7	Martin	T-299	92361	2022	\$ -	\$ 130,000	\$ -	\$ -	\$ 20,000	\$ 150,000
7	Martin	T-41	L7219	2022	\$ -	\$ 130,000	\$ -	\$ -	\$ 20,000	\$ 150,000
7	Martin	T-1	L7231	2022	\$ -	\$ 300,000	\$ -	\$ -	\$ 50,000	\$ 350,000
7	Martin	T-329	L7232	2022	\$ -	\$ 280,000	\$ -	\$ -	\$ 40,000	\$ 320,000
7	Martin	T-200	L7275	2022	\$ -	\$ 300,000	\$ -	\$ -	\$ 50,000	\$ 350,000
7	Martin	CSAH 9	4074	2022	\$ 125,000	\$ -	\$ -	\$ 125,000	\$ 50,000	\$ 300,000
8	McLeod	T-48 (200th St)	L9240	2022	\$ -	\$ 200,000	\$ -	\$ -	\$ 10,000	\$ 210,000
8	Meeker	Cosmos Twp	90959	2023	\$ -	\$ 90,000	\$ -	\$ -	\$ 10,000	\$ 100,000
8	Meeker	T- 340th St	90996	2023	\$ -	\$ 110,000	\$ -	\$ -	\$ 10,000	\$ 120,000
8	Meeker	T- 120th St	L5814	2023	\$ -	\$ 110,000	\$ -	\$ -	\$ 10,000	\$ 120,000
8	Meeker	T- 250th St	L5980	2023	\$ -	\$ 110,000	\$ -	\$ -	\$ 10,000	\$ 120,000
8	Meeker	253 St	L8370	2022	\$ -	\$ 120,000	\$ -	\$ -	\$ 10,000	\$ 130,000
8	Meeker	CSAH 14	90979	2023	\$ 60,000	\$ -	\$ -	\$ 80,000	\$ -	\$ 140,000
8	Meeker	CSAH 16	90936	2023	\$ 60,000	\$ -	\$ -	\$ 80,000	\$ -	\$ 140,000
8	Meeker	CSAH 34	7230	2022	\$ 250,000	\$ -	\$ -	\$ 400,000	\$ -	\$ 650,000
3	Mille Lacs	CSAH 11	48506	2022	\$ 50,000	\$ -	\$ -	\$ 50,000	\$ -	\$ 100,000
3	Mille Lacs	CSAH 20	48504	2022	\$ 80,000	\$ -	\$ -	\$ 100,000	\$ -	\$ 180,000
M	Minneapolis	MSAS 190 (1st Ave S)	92347	2022	\$ 2,400,000	\$ -	\$ -	\$ 2,167,000	\$ -	\$ 4,567,000
M	Minneapolis	MSAS 205 (1st St)	L9548	2022	\$ 1,000,000	\$ -	\$ -	\$ 1,000,000	\$ -	\$ 2,000,000
M	Minneapolis	MSAS 430 (Nicollet)	90591	2025	\$ 15,000,000	\$ -	\$ -	\$ 10,000,000	\$ 770,000	\$ 25,770,000
3	Morrison	CR 220	7357	2022	\$ 400,000	\$ -	\$ -	\$ -	\$ 60,000	\$ 460,000
3	Morrison	CR 252	49519	2022	\$ 370,600	\$ -	\$ -	\$ -	\$ 83,000	\$ 453,600
3	Morrison	CR 225	LT10	2022	\$ 150,000	\$ -	\$ -	\$ -	\$ 40,000	\$ 190,000
3	Morrison	T-737 (168th St)	R0160	2022	\$ -	\$ 100,000	\$ -	\$ -	\$ 20,000	\$ 120,000
3	Morrison	T-168th St	L2899	2022	\$ -	\$ 80,000	\$ -	\$ -	\$ 20,000	\$ 100,000
3	Morrison	T-20th Ave	L2924	2022	\$ -	\$ 52,000	\$ -	\$ -	\$ 10,000	\$ 62,000
3	Morrison	T-380th	R0146	2022	\$ -	\$ 50,000	\$ -	\$ -	\$ 20,000	\$ 70,000
3	Morrison	CSAH 1	49501	2022	\$ 300,000	\$ -	\$ -	\$ 500,000	\$ -	\$ 800,000
3	Morrison	CSAH 6	49516	2023	\$ 270,000	\$ -	\$ 520,000	\$ 100,000	\$ -	\$ 890,000
3	Morrison	CSAH 20	4558	2022	\$ -	\$ -	\$ -	\$ 760,000	\$ -	\$ 760,000
3	Morrison	CSAH 26	7343	2022	\$ 197,500	\$ -	\$ -	\$ 292,500	\$ -	\$ 490,000
3	Morrison	CSAH 47	7351	2022	\$ 255,000	\$ -	\$ -	\$ 370,000	\$ -	\$ 625,000
6	Mower	M-3 (210th St)	L4980	2023	\$ 124,600	\$ -	\$ -	\$ -	\$ 20,000	\$ 144,600
6	Mower	CR 59	5070	2023	\$ 100,000	\$ -	\$ -	\$ -	\$ 43,700	\$ 143,700
6	Mower	T-146	2472	2024	\$ -	\$ 109,300	\$ -	\$ -	\$ 10,000	\$ 119,300
6	Mower	T-141	2474	2023	\$ -	\$ 135,000	\$ -	\$ -	\$ 10,000	\$ 145,000
6	Mower	T-141	2475	2024	\$ -	\$ 266,700	\$ -	\$ -	\$ 10,000	\$ 276,700
6	Mower	T-250	2476	2023	\$ -	\$ 102,000	\$ -	\$ -	\$ 10,000	\$ 112,000
6	Mower	T-122	2488	2022	\$ -	\$ 323,500	\$ -	\$ -	\$ 10,000	\$ 333,500
6	Mower	T-150 (327th St)	2496	2022	\$ -	\$ 372,500	\$ -	\$ -	\$ 10,000	\$ 382,500
6	Mower	T-173	2497	2024	\$ -	\$ 109,000	\$ -	\$ -	\$ 10,000	\$ 119,000

Dist	Agency	Route	Bridge Number	Program Year	State Bridge funds Requested	Township Funds Requested	Federal Funds	State Aid Funds	Local Funds	Total Estimated Cost
6	Mower	T-128 (640th Ave)	2518	2022	\$ -	\$ 65,000	\$ -	\$ -	\$ 10,000	\$ 75,000
6	Mower	T-39	3344	2023	\$ -	\$ 107,300	\$ -	\$ -	\$ 10,000	\$ 117,300
6	Mower	T-39	3345	2022	\$ -	\$ 94,550	\$ -	\$ -	\$ 10,000	\$ 104,550
6	Mower	T-49	L5013	2024	\$ -	\$ 145,000	\$ -	\$ -	\$ 10,000	\$ 155,000
6	Mower	T-90	L5035	2023	\$ -	\$ 75,000	\$ -	\$ -	\$ 10,000	\$ 85,000
6	Mower	T-146 (525th Ave)	L5091	2022	\$ -	\$ 102,200	\$ -	\$ -	\$ 10,000	\$ 112,200
6	Mower	T-169	L5096	2023	\$ -	\$ 160,300	\$ -	\$ -	\$ 10,000	\$ 170,300
6	Mower	T-173	L5099	2024	\$ -	\$ 150,000	\$ -	\$ -	\$ 10,000	\$ 160,000
6	Mower	T-178	L5101	2024	\$ -	\$ 90,000	\$ -	\$ -	\$ 10,000	\$ 100,000
6	Mower	T-220	L5123	2023	\$ -	\$ 160,300	\$ -	\$ -	\$ 10,000	\$ 170,300
6	Mower	T-228	L5129	2023	\$ -	\$ 130,550	\$ -	\$ -	\$ 10,000	\$ 140,550
6	Mower	T-263	L5143	2022	\$ -	\$ 263,700	\$ -	\$ -	\$ 10,000	\$ 273,700
6	Mower	T-68	L8597	2023	\$ -	\$ 290,000	\$ -	\$ -	\$ 10,000	\$ 300,000
6	Mower	CSAH 4	738	2024	\$ 10,000	\$ -	\$ -	\$ 137,200	\$ -	\$ 147,200
6	Mower	CSAH 5	89212	2024	\$ 100,000	\$ -	\$ -	\$ 200,000	\$ -	\$ 300,000
6	Mower	CSAH 46	5064	2022	\$ 40,000	\$ -	\$ 445,440	\$ 60,000	\$ -	\$ 545,440
6	Mower	CSAH 46	5065	2022	\$ 40,000	\$ -	\$ 323,400	\$ 40,000	\$ -	\$ 403,400
6	Mower	CSAH 46	5067	2022	\$ 30,000	\$ -	\$ 307,400	\$ 30,000	\$ -	\$ 367,400
6	Mower	CSAH 46	6049	2022	\$ 75,000	\$ -	\$ -	\$ 75,000	\$ -	\$ 150,000
6	Mower	CSAH 46	8068	2022	\$ 26,000	\$ -	\$ -	\$ 26,000	\$ -	\$ 52,000
6	Mower/Austin	MSAS 139	5228	2022	\$ 1,500,000	\$ -	\$ -	\$ 1,000,000	\$ -	\$ 2,500,000
6	MowerAustin	MSAS 134	5229	2022	\$ 1,300,000	\$ -	\$ -	\$ 500,000	\$ -	\$ 1,800,000
8	Murray	T-55	51502	2022	\$ -	\$ 600,000	\$ -	\$ -	\$ 20,000	\$ 620,000
8	Murray	CR 87	L9177	2022	\$ -	\$ 340,000	\$ -	\$ -	\$ 10,000	\$ 350,000
8	Murray	CSAH 4	L1513	2024	\$ 200,000	\$ -	\$ -	\$ 200,000	\$ -	\$ 400,000
8	Murray	CSAH 33	L1556	2023	\$ 200,000	\$ -	\$ -	\$ 250,000	\$ -	\$ 450,000
8	Murray	CSAH 33	L1555	2023	\$ 200,000	\$ -	\$ -	\$ 200,000	\$ -	\$ 400,000
7	Nicollet	T-127 (Kerns Drive)	LT10	2022	\$ -	\$ 404,000	\$ -	\$ -	\$ 20,000	\$ 424,000
7	Nicollet	T-198 (Old River Bluff F	L7156	2023	\$ -	\$ 230,000	\$ -	\$ -	\$ 20,000	\$ 250,000
7	Nobles	T-63	91598	2023	\$ -	\$ 350,000	\$ -	\$ -	\$ 10,000	\$ 360,000
7	Nobles	T-151	91665	2022	\$ -	\$ 50,000	\$ -	\$ -	\$ 10,000	\$ 60,000
7	Nobles	T-104	LT10	2022	\$ -	\$ 155,000	\$ -	\$ -	\$ 10,000	\$ 165,000
7	Nobles	CSAH 5	53509	2022	\$ 225,000	\$ -	\$ -	\$ 330,000	\$ -	\$ 555,000
7	Nobles	CSAH 16	L3351	2023	\$ 185,000	\$ -	\$ -	\$ 265,000	\$ -	\$ 450,000
7	Nobles	CSAH 16	L3353	2023	\$ 90,000	\$ -	\$ -	\$ 130,000	\$ -	\$ 220,000
7	Nobles	CSAH 19	53515	2022	\$ 330,000	\$ -	\$ -	\$ 550,000	\$ -	\$ 880,000
7	Nobles	CSAH 19	53508	2022	\$ 155,000	\$ -	\$ -	\$ 215,000	\$ -	\$ 370,000
2	Norman	CR 108	54513	2022	\$ 160,000	\$ -	\$ -	\$ -	\$ 40,000	\$ 200,000
2	Norman	CR 113	89745	2022	\$ 128,000	\$ -	\$ -	\$ -	\$ 32,000	\$ 160,000
2	Norman	T-	97795	2022	\$ -	\$ 90,000	\$ -	\$ -	\$ 10,000	\$ 100,000
2	Norman	T-258	L8773	2022	\$ -	\$ 260,000	\$ -	\$ -	\$ 100,000	\$ 360,000
2	Norman	CSAH 25	6676	2023	\$ 1,000,000	\$ -	\$ -	\$ 1,300,000	\$ -	\$ 2,300,000
2	Norman	CSAH 42	89595	2023	\$ 300,000	\$ -	\$ -	\$ 360,000	\$ -	\$ 660,000
6	Olmsted	CR 107	93153	2023	\$ 100,000	\$ -	\$ 400,000	\$ -	\$ 50,000	\$ 550,000
6	Olmsted	CR 142	1628	2022	\$ 112,000	\$ -	\$ -	\$ -	\$ 38,000	\$ 150,000
6	Olmsted	CR 142	93771	2023	\$ 33,000	\$ -	\$ -	\$ -	\$ 17,000	\$ 50,000
6	Olmsted	CR 102	55116	2023	\$ 160,000	\$ -	\$ -	\$ -	\$ 40,000	\$ 200,000
6	Olmsted	CR 121	L6322	2022	\$ 400,000	\$ -	\$ -	\$ -	\$ 100,000	\$ 500,000
6	Olmsted	CR 137	L6348	2022	\$ 50,000	\$ -	\$ -	\$ -	\$ 50,000	\$ 100,000
6	Olmsted	CR 101	LT10	2022	\$ 375,000	\$ -	\$ -	\$ -	\$ 375,000	\$ 750,000
6	Olmsted	T-Kalmar	L2380	2022	\$ -	\$ 200,000	\$ -	\$ -	\$ 10,000	\$ 210,000
6	Olmsted	T-6 (80th Ave)	L6151	2022	\$ -	\$ 200,000	\$ -	\$ -	\$ 10,000	\$ 210,000
6	Olmsted	T-High Forest	L6178	2022	\$ -	\$ 305,000	\$ -	\$ -	\$ 10,000	\$ 315,000
6	Olmsted	T-Dover	L6238	2024	\$ -	\$ 148,000	\$ -	\$ -	\$ 10,000	\$ 158,000
6	Olmsted	T-Dover	L6239	2024	\$ -	\$ 250,000	\$ -	\$ -	\$ 10,000	\$ 260,000
6	Olmsted	T-Kalmar	L6263	2023	\$ -	\$ 200,000	\$ -	\$ -	\$ 10,000	\$ 210,000
6	Olmsted	T-Farmington	L6274	2022	\$ -	\$ 200,000	\$ -	\$ -	\$ 10,000	\$ 210,000
6	Olmsted	T-New Haven	L6307	2025	\$ -	\$ 250,000	\$ -	\$ -	\$ 10,000	\$ 260,000
6	Olmsted	T-New Haven	L6315	2022	\$ -	\$ 250,000	\$ -	\$ -	\$ 10,000	\$ 260,000
6	Olmsted	T-Oronoco	L9432	2022	\$ -	\$ 200,000	\$ -	\$ -	\$ 10,000	\$ 210,000
6	Olmsted	T-228 (Silver Creek Rd)	L9747	2023	\$ -	\$ 200,000	\$ -	\$ -	\$ 10,000	\$ 210,000
6	Olmsted	T-Elmira	R0281	2023	\$ -	\$ 174,000	\$ -	\$ -	\$ 10,000	\$ 184,000
6	Olmsted	CSAH 3	7212	2022	\$ 25,000	\$ -	\$ -	\$ 25,000	\$ -	\$ 50,000
6	Olmsted	CSAH 3	55543	2023	\$ 500,000	\$ -	\$ -	\$ 500,000	\$ -	\$ 1,000,000
6	Olmsted	CSAH 3	89155	2024	\$ 100,000	\$ -	\$ -	\$ 100,000	\$ -	\$ 200,000
6	Olmsted	CSAH 5	93522	2024	\$ 125,000	\$ -	\$ -	\$ 125,000	\$ -	\$ 250,000
6	Olmsted	CSAH 7	89161	2023	\$ 100,000	\$ -	\$ -	\$ 100,000	\$ -	\$ 200,000

Dist	Agency	Route	Bridge Number	Program Year	State Bridge funds Requested	Township Funds Requested	Federal Funds	State Aid Funds	Local Funds	Total Estimated Cost
6	Olmsted	CSAH 7	89164	2025	\$ 300,000	\$ -	\$ -	\$ 300,000	\$ -	\$ 600,000
6	Olmsted	CSAH 8	55512	2023	\$ 750,000	\$ -	\$ -	\$ 750,000	\$ -	\$ 1,500,000
6	Olmsted	CSAH 11	92149	2024	\$ 225,000	\$ -	\$ -	\$ 225,000	\$ -	\$ 450,000
6	Olmsted	CSAH 15	55507	2023	\$ 350,000	\$ -	\$ -	\$ 350,000	\$ -	\$ 700,000
6	Olmsted	CSAH 20	55518	2023	\$ 750,000	\$ -	\$ -	\$ 750,000	\$ -	\$ 1,500,000
6	Olmsted	CSAH 22	55519	2022	\$ 1,250,000	\$ -	\$ -	\$ 1,500,000	\$ -	\$ 2,750,000
6	Olmsted	CSAH 22	97435	2023	\$ 200,000	\$ -	\$ -	\$ 200,000	\$ -	\$ 400,000
6	Olmsted	CSAH 22	55104	2023	\$ 225,000	\$ -	\$ -	\$ 225,000	\$ -	\$ 450,000
6	Olmsted	CSAH 22	55105	2023	\$ 200,000	\$ -	\$ -	\$ 200,000	\$ -	\$ 400,000
6	Olmsted	CSAH 25	55522	2022	\$ 1,250,000	\$ -	\$ -	\$ 1,500,000	\$ -	\$ 2,750,000
6	Olmsted	CSAH 26	55511	2022	\$ 500,000	\$ -	\$ -	\$ 500,000	\$ -	\$ 1,000,000
6	Olmsted	CSAH 34	92682	2023	\$ 375,000	\$ -	\$ -	\$ 375,000	\$ -	\$ 750,000
6	Olmsted	CSAH 104	L6340	2022	\$ 50,000	\$ -	\$ -	\$ 50,000	\$ -	\$ 100,000
4	Otter Tail	Corliss Twp	91798	2022	\$ -	\$ 290,000	\$ -	\$ -	\$ 10,000	\$ 300,000
4	Otter Tail	CSAH 45	7266	2023	\$ 150,000	\$ -	\$ 687,400	\$ 120,000	\$ -	\$ 957,400
4	Otter Tail	CSAH 67	92616	2022	\$ 150,000	\$ -	\$ -	\$ 165,000	\$ -	\$ 315,000
2	Pennington	CR 52	90441	2023	\$ 200,000	\$ -	\$ -	\$ -	\$ 50,000	\$ 250,000
2	Pennington	CR 65	93203	2023	\$ 10,000	\$ -	\$ -	\$ -	\$ 10,000	\$ 20,000
2	Pennington	CR 62	LT10	2022	\$ 140,000	\$ -	\$ -	\$ -	\$ 48,000	\$ 188,000
2	Pennington	CSAH 7	LT10	2022	\$ 100,000	\$ -	\$ -	\$ 150,000	\$ -	\$ 250,000
2	Pennington	CSAH 22	57501	2022	\$ 400,000	\$ -	\$ -	\$ 600,000	\$ -	\$ 1,000,000
1	Pine	CR 140	58815	2023	\$ 1,170,000	\$ -	\$ -	\$ -	\$ 130,000	\$ 1,300,000
1	Pine	Birchview Rd.	LT10	2022	\$ -	\$ 134,899	\$ -	\$ -	\$ 20,000	\$ 154,899
1	Pine	T-1065	R0726	2023	\$ -	\$ 480,000	\$ -	\$ -	\$ 20,000	\$ 500,000
1	Pine	CSAH 2	58505	2023	\$ 540,000	\$ -	\$ -	\$ 660,000	\$ -	\$ 1,200,000
1	Pine	CSAH 9	7186	2023	\$ 1,250,000	\$ -	\$ -	\$ 1,250,000	\$ -	\$ 2,500,000
1	Pine	CSAH 46	58508	2022	\$ 450,000	\$ -	\$ -	\$ 550,000	\$ -	\$ 1,000,000
1	Pine	CSAH 25	58504	2022	\$ 225,000	\$ -	\$ -	\$ 275,000	\$ -	\$ 500,000
8	Pipestone	170th Ave.	LT10	2022	\$ -	\$ 90,000	\$ -	\$ -	\$ 20,000	\$ 110,000
8	Pipestone	T-23	LT10	2022	\$ -	\$ 50,000	\$ -	\$ -	\$ 20,000	\$ 70,000
8	Pipestone	CSAH 7	92719	2023	\$ 40,000	\$ -	\$ -	\$ 40,000	\$ -	\$ 80,000
8	Pipestone	CSAH 10	LT10	2023	\$ 83,735	\$ -	\$ -	\$ 100,879	\$ -	\$ 184,614
8	Pipestone	CSAH 10	LT10	2023	\$ 74,478	\$ -	\$ -	\$ 90,690	\$ -	\$ 165,167
8	Pipestone	CSAH 15	92095	2023	\$ 68,255	\$ -	\$ -	\$ 77,859	\$ -	\$ 146,114
8	Pipestone	CSAH 15	L3591	2023	\$ 95,082	\$ -	\$ -	\$ 107,548	\$ -	\$ 202,630
8	Pipestone	CSAH 15	L3586	2022	\$ 106,800	\$ -	\$ -	\$ 123,300	\$ -	\$ 230,100
8	Pipestone	CSAH 25	96454	2023	\$ 50,000	\$ -	\$ -	\$ 60,000	\$ -	\$ 110,000
2	Polk	CSAH 113	LT10	2022	\$ 62,500	\$ -	\$ -	\$ 62,500	\$ -	\$ 125,000
2	Polk	T-530 (440th St)	L7619	2022	\$ -	\$ 1,040,000	\$ -	\$ -	\$ 10,000	\$ 1,050,000
2	Polk	T-591 (380th St)	60K23	2022	\$ -	\$ 125,000	\$ -	\$ -	\$ 5,000	\$ 130,000
2	Polk	T-756 (310th Ave)	L5788	2022	\$ -	\$ 380,000	\$ -	\$ -	\$ 20,000	\$ 400,000
2	Polk	T- (private)	L5792	2022	\$ -	\$ 70,000	\$ -	\$ -	\$ 5,000	\$ 75,000
2	Polk	T-189 (290th Ave)	L7510	2022	\$ -	\$ 65,000	\$ -	\$ -	\$ 5,000	\$ 70,000
2	Polk	T-209 (265th Ave)	L7522	2022	\$ -	\$ 380,000	\$ -	\$ -	\$ 20,000	\$ 400,000
2	Polk	T-892 (315th St)	L7624	2022	\$ -	\$ 70,000	\$ -	\$ -	\$ 10,000	\$ 80,000
2	Polk	T-581 (380th St, Bransv	LT10	2022	\$ -	\$ 125,000	\$ -	\$ -	\$ 5,000	\$ 130,000
2	Polk	T- (Harrison Ave)	LT10	2022	\$ -	\$ 75,000	\$ -	\$ -	\$ 5,000	\$ 80,000
2	Polk	T-650 (290th St Grove	LT10	2022	\$ -	\$ 75,000	\$ -	\$ -	\$ 5,000	\$ 80,000
2	Polk	T-724 (365th Ave, Eder	LT10	2022	\$ -	\$ 75,000	\$ -	\$ -	\$ 5,000	\$ 80,000
2	Polk	T-995 (300th Ave, Eucl	LT10	2022	\$ -	\$ 75,000	\$ -	\$ -	\$ 5,000	\$ 80,000
2	Polk	CSAH 1	5767	2022	\$ 2,000,000	\$ -	\$ -	\$ 2,000,000	\$ -	\$ 4,000,000
2	Polk	CSAH 7	7097	2022	\$ 1,000,000	\$ -	\$ -	\$ 2,500,000	\$ -	\$ 3,500,000
2	Polk	CSAH 9	60504	2022	\$ 300,000	\$ -	\$ -	\$ 300,000	\$ -	\$ 600,000
2	Polk	CSAH 21	LT10	2022	\$ 200,000	\$ -	\$ -	\$ 200,000	\$ -	\$ 400,000
M	Ramsey	M-68	9345	2024	\$ 78,000	\$ -	\$ 512,000	\$ -	\$ 50,000	\$ 640,000
M	Ramsey	CSAH 23	62519	2023	\$ 472,000	\$ -	\$ 3,888,000	\$ 50,000	\$ -	\$ 4,410,000
M	Ramsey	RR over CSAH 47	90407	2023	\$ 300,000	\$ -	\$ -	\$ 354,000	\$ -	\$ 654,000
M	Ramsey	CSAH 55	5664	2024	\$ 1,332,000	\$ -	\$ 5,568,000	\$ 4,100,000	\$ -	\$ 11,000,000
M	Ramsey	CSAH 55 (Jackson	90408	2023	\$ 200,000	\$ -	\$ 1,785,000	\$ 246,000	\$ -	\$ 2,231,000
M	Ramsey	CSAH 55	90409	2023	\$ 100,000	\$ -	\$ 1,373,000	\$ 243,000	\$ -	\$ 1,716,000
M	Ramsey	RR over CSAH 76	656	2023	\$ 300,000	\$ -	\$ -	\$ 486,000	\$ -	\$ 786,000
M	Ramsey	CSAH 77 (Old Hwy 8)	4533	2022	\$ 251,400	\$ -	\$ 1,005,600	\$ -	\$ -	\$ 1,257,000
M	Ramsey	RR over CSAH 77	2937	2022	\$ 400,000	\$ -	\$ -	\$ 483,000	\$ -	\$ 883,000
2	Red Lake	M-12 (Minnesota St)	5407	2023	\$ 130,000	\$ -	\$ -	\$ -	\$ 20,000	\$ 150,000
2	Red Lake	CR 126	L0818	2022	\$ 180,000	\$ -	\$ -	\$ -	\$ 20,000	\$ 200,000
2	Red Lake	T-49	L5700	2023	\$ -	\$ 110,000	\$ -	\$ -	\$ 20,000	\$ 130,000
8	Redwood	CR 75	89903	2022	\$ 150,000	\$ -	\$ -	\$ -	\$ 50,000	\$ 200,000

Dist	Agency	Route	Bridge Number	Program Year	State Bridge funds Requested	Township Funds Requested	Federal Funds	State Aid Funds	Local Funds	Total Estimated Cost
8	Redwood	CR 68	89893	2022	\$ 150,000	\$ -	\$ -	\$ -	\$ 50,000	\$ 200,000
8	Redwood	CR 52	93246	2022	\$ 150,000	\$ -	\$ -	\$ -	\$ 50,000	\$ 200,000
8	Redwood	T-246 (Ridge Ave)	L1299	2022	\$ 330,000	\$ -	\$ -	\$ -	\$ 20,000	\$ 350,000
8	Redwood	CSAH 8	89825	2022	\$ 150,000	\$ -	\$ -	\$ 150,000	\$ -	\$ 300,000
8	Redwood	CR 57 (Camp Ave)	89872	2026	\$ 168,750	\$ -	\$ -	\$ -	\$ 56,250	\$ 225,000
8	Redwood	CR 71	93245	2022	\$ 150,000	\$ -	\$ -	\$ -	\$ 50,000	\$ 200,000
8	Redwood	T-199	L8554	2023	\$ -	\$ 330,000	\$ -	\$ -	\$ 20,000	\$ 350,000
8	Redwood	T-118 (190th St)	L6863	2022	\$ -	\$ 210,000	\$ -	\$ -	\$ 10,000	\$ 220,000
8	Redwood	T-149	L1954	2022	\$ -	\$ 140,000	\$ -	\$ -	\$ 10,000	\$ 150,000
8	Redwood	T-19	L6816	2023	\$ -	\$ 130,000	\$ -	\$ -	\$ 20,000	\$ 150,000
8	Redwood	T-271	L6850	2023	\$ -	\$ 130,000	\$ -	\$ -	\$ 20,000	\$ 150,000
8	Redwood	T-137	L6878	2022	\$ -	\$ 110,000	\$ -	\$ -	\$ 10,000	\$ 120,000
8	Redwood	T-139	L6880	2022	\$ -	\$ 180,000	\$ -	\$ -	\$ 20,000	\$ 200,000
8	Redwood	T-155	L6892	2023	\$ -	\$ 130,000	\$ -	\$ -	\$ 20,000	\$ 150,000
8	Redwood	T-159 (Balsa Ave)	L6900	2023	\$ -	\$ 180,000	\$ -	\$ -	\$ 20,000	\$ 200,000
8	Redwood	T-166	L6909	2022	\$ -	\$ 110,000	\$ -	\$ -	\$ 10,000	\$ 120,000
8	Redwood	T-186 (Garden Ave)	L6927	2025	\$ -	\$ 170,000	\$ -	\$ -	\$ 20,000	\$ 190,000
8	Redwood	T-197	L6933	2023	\$ -	\$ 130,000	\$ -	\$ -	\$ 20,000	\$ 150,000
8	Redwood	T-206	L6945	2023	\$ -	\$ 130,000	\$ -	\$ -	\$ 20,000	\$ 150,000
8	Redwood	T-96	L8558	2022	\$ -	\$ 330,000	\$ -	\$ -	\$ 20,000	\$ 350,000
8	Redwood	T-161	L8563	2023	\$ -	\$ 130,000	\$ -	\$ -	\$ 20,000	\$ 150,000
8	Redwood	T-39 (Eagle Ave)	L8763	2026	\$ -	\$ 170,000	\$ -	\$ -	\$ 20,000	\$ 190,000
8	Redwood	T-171 (Duncan Ave)	L8764	2026	\$ -	\$ 170,000	\$ -	\$ -	\$ 20,000	\$ 190,000
8	Redwood	T-179	L8767	2023	\$ -	\$ 180,000	\$ -	\$ -	\$ 20,000	\$ 200,000
8	Redwood	T-17 (230th St)	L8770	2026	\$ -	\$ 170,000	\$ -	\$ -	\$ 20,000	\$ 190,000
8	Redwood	T-36	L8797	2023	\$ -	\$ 330,000	\$ -	\$ -	\$ 20,000	\$ 350,000
8	Redwood	T-75 (270th St)	L9301	2025	\$ -	\$ 170,000	\$ -	\$ -	\$ 20,000	\$ 190,000
8	Redwood	T-57	L9347	2023	\$ -	\$ 180,000	\$ -	\$ -	\$ 20,000	\$ 200,000
8	Redwood	T-52 (310th St)	L9451	2025	\$ -	\$ 170,000	\$ -	\$ -	\$ 20,000	\$ 190,000
8	Redwood	T-234 (Ocean Ave)	L9522	2023	\$ -	\$ 170,000	\$ -	\$ -	\$ 20,000	\$ 190,000
8	Redwood	T-147	L9684	2023	\$ -	\$ 130,000	\$ -	\$ -	\$ 20,000	\$ 150,000
8	Redwood	T-48 (305th St)	L9887	2022	\$ -	\$ 380,000	\$ -	\$ -	\$ 20,000	\$ 400,000
8	Redwood	CSAH 1	4329	2026	\$ 84,375	\$ -	\$ -	\$ 84,375	\$ 56,250	\$ 225,000
8	Redwood	CSAH 7	94129	2022	\$ 75,000	\$ -	\$ -	\$ 75,000	\$ -	\$ 150,000
8	Redwood	CSAH 8	89826	2022	\$ 190,000	\$ -	\$ -	\$ 240,000	\$ -	\$ 430,000
8	Redwood	CSAH 10	89830	2023	\$ 500,000	\$ -	\$ -	\$ 500,000	\$ -	\$ 1,000,000
8	Redwood	CSAH 16	89844	2022	\$ 160,000	\$ -	\$ -	\$ 340,000	\$ -	\$ 500,000
8	Redwood	CSAH 16	90749	2026	\$ 93,750	\$ -	\$ -	\$ 93,750	\$ 62,500	\$ 250,000
8	Redwood	CSAH 45	92859	2022	\$ 75,000	\$ -	\$ -	\$ 75,000	\$ -	\$ 150,000
8	Renville	CR 72	94068	2022	\$ 170,000	\$ -	\$ -	\$ -	\$ 30,000	\$ 200,000
8	Renville	CR 56	94074	2022	\$ 42,000	\$ -	\$ 431,306	\$ -	\$ 100,000	\$ 573,306
8	Renville	CR 78	65516	2022	\$ 255,000	\$ -	\$ -	\$ -	\$ 45,000	\$ 300,000
8	Renville	CR 70	94007	2022	\$ 170,000	\$ -	\$ -	\$ -	\$ 30,000	\$ 200,000
8	Renville	CR 81	94023	2023	\$ 178,500	\$ -	\$ -	\$ -	\$ 31,500	\$ 210,000
8	Renville	160th St	65503	2022	\$ -	\$ 450,000	\$ -	\$ -	\$ 20,000	\$ 470,000
8	Renville	850th Ave	L8614	2022	\$ -	\$ 120,000	\$ -	\$ -	\$ 20,000	\$ 140,000
8	Renville	495th	L8680	2022	\$ -	\$ 480,000	\$ -	\$ -	\$ 20,000	\$ 500,000
8	Renville	465th St	L8686	2023	\$ -	\$ 330,000	\$ -	\$ -	\$ 20,000	\$ 350,000
8	Renville	810th Ave	L8951	2024	\$ -	\$ 110,000	\$ -	\$ -	\$ 20,000	\$ 130,000
8	Renville	CSAH 2	65517	2023	\$ 245,000	\$ -	\$ -	\$ 455,000	\$ -	\$ 700,000
8	Renville	CSAH 2	94043	2024	\$ 78,750	\$ -	\$ -	\$ 146,250	\$ -	\$ 225,000
8	Renville	CSAH 3	94034	2024	\$ 78,750	\$ -	\$ -	\$ 146,250	\$ -	\$ 225,000
8	Renville	CSAH 6	94049	2024	\$ 55,300	\$ -	\$ -	\$ 102,700	\$ -	\$ 158,000
8	Renville	CSAH 11	65501	2024	\$ 420,000	\$ -	\$ -	\$ 780,000	\$ -	\$ 1,200,000
8	Renville	CSAH 12	65504	2022	\$ 300,000	\$ -	\$ -	\$ 450,000	\$ -	\$ 750,000
8	Renville	CSAH 15	94059	2023	\$ 87,500	\$ -	\$ -	\$ 162,500	\$ -	\$ 250,000
8	Renville	CSAH 15	94062	2023	\$ 157,500	\$ -	\$ -	\$ 292,500	\$ -	\$ 450,000
8	Renville	CSAH 15	94066	2024	\$ 87,500	\$ -	\$ -	\$ 162,500	\$ -	\$ 250,000
8	Renville	CSAH 17	92570	2024	\$ 61,250	\$ -	\$ -	\$ 113,750	\$ -	\$ 175,000
8	Renville	CSAH 18	94069	2024	\$ 122,500	\$ -	\$ -	\$ 227,500	\$ -	\$ 350,000
6	Rice	CR 79	88049	2023	\$ 300,000	\$ -	\$ -	\$ -	\$ 100,000	\$ 400,000
6	Rice	Aberdeen Tr	92641	2022	\$ -	\$ 390,000	\$ -	\$ -	\$ 10,000	\$ 400,000
6	Rice	CSAH 3	88023	2023	\$ 250,000	\$ -	\$ -	\$ 250,000	\$ -	\$ 500,000
6	Rice	CSAH 9	92671	2022	\$ 250,000	\$ -	\$ -	\$ 250,000	\$ -	\$ 500,000
6	Rice	CSAH 21	92130	2022	\$ 112,500	\$ -	\$ -	\$ 112,500	\$ -	\$ 225,000
6	Rice	CSAH 30	93117	2023	\$ 150,000	\$ -	\$ -	\$ 150,000	\$ -	\$ 300,000
7	Rock	134th Ave	L9175	2023	\$ -	\$ 90,000	\$ -	\$ -	\$ 10,000	\$ 100,000

Dist	Agency	Route	Bridge Number	Program Year	State Bridge funds Requested	Township Funds Requested	Federal Funds	State Aid Funds	Local Funds	Total Estimated Cost
7	Rock	CSAH 1	67501	2022	\$ 443,000	\$ -	\$ -	\$ 494,000	\$ -	\$ 937,000
7	Rock	CSAH 6	67504	2025	\$ 300,000	\$ -	\$ -	\$ 350,000	\$ -	\$ 650,000
7	Rock	CSAH 7	67506	2024	\$ 500,000	\$ -	\$ -	\$ 550,000	\$ -	\$ 1,050,000
7	Rock	CSAH 7	92762	2025	\$ 90,000	\$ -	\$ -	\$ 160,000	\$ -	\$ 250,000
7	Rock	CSAH 8	92759	2023	\$ 80,000	\$ -	\$ -	\$ 200,000	\$ -	\$ 280,000
7	Rock	CSAH 9	5348	2024	\$ 137,000	\$ -	\$ -	\$ 187,500	\$ -	\$ 324,500
7	Rock	CSAH 9	92429	2025	\$ 90,000	\$ -	\$ -	\$ 160,000	\$ -	\$ 250,000
7	Rock	CSAH 11	92583	2025	\$ 65,000	\$ -	\$ -	\$ 85,000	\$ -	\$ 150,000
7	Rock	CSAH 11	L2129	2023	\$ 100,000	\$ -	\$ -	\$ 120,000	\$ -	\$ 220,000
7	Rock	CSAH 19	L2150	2025	\$ 65,000	\$ -	\$ -	\$ 85,000	\$ -	\$ 150,000
7	Rock	CSAH 20	L2152	2023	\$ 65,000	\$ -	\$ -	\$ 85,000	\$ -	\$ 150,000
2	Roseau	CR 126	93984	2023	\$ 100,000	\$ -	\$ 600,000	\$ -	\$ 50,000	\$ 750,000
2	Roseau	T-18	L4439	2022	\$ -	\$ 190,000	\$ -	\$ -	\$ 10,000	\$ 200,000
2	Roseau	T- (private)	L9285	2022	\$ -	\$ 290,000	\$ -	\$ -	\$ 10,000	\$ 300,000
2	Roseau	T-30	L9503	2022	\$ -	\$ 140,000	\$ -	\$ -	\$ 10,000	\$ 150,000
2	Roseau	CSAH 7	68501	2022	\$ 200,000	\$ -	\$ -	\$ 200,000	\$ -	\$ 400,000
2	Roseau	CSAH 23	68515	2022	\$ 300,000	\$ -	\$ -	\$ 300,000	\$ -	\$ 600,000
2	Roseau	CSAH 28	93068	2022	\$ 200,000	\$ -	\$ -	\$ 200,000	\$ -	\$ 400,000
2	Roseau	CSAH 72	68520	2022	\$ 150,000	\$ -	\$ -	\$ 150,000	\$ -	\$ 300,000
M	Saint Paul	MSAS 113 (Lafayette)	62515	2024	\$ 4,000,000	\$ -	\$ -	\$ 750,000	\$ -	\$ 4,750,000
M	Saint Paul	MSAS 135 (Forest St)	5962	2024	\$ 5,000,000	\$ -	\$ -	\$ 1,000,000	\$ -	\$ 6,000,000
M	Saint Paul	MSAS 158 (Kellogg/3rc	62080	2022	\$ 27,000,000	\$ -	\$ -	\$ 22,220,000	\$ -	\$ 49,220,000
M	Saint Paul	MSAS 158 (EB Kellogg)	90378	2022	\$ 10,000,000	\$ -	\$ 7,000,000	\$ 5,100,355	\$ -	\$ 22,100,355
M	Saint Paul	M-2167 (Randolph Ave	7272	2022	\$ 600,000	\$ -	\$ 1,915,609	\$ 414,391	\$ -	\$ 2,930,000
M	Savage	RR over MSAS 102 (Qu	L3126	2022	\$ 2,839,000	\$ -	\$ -	\$ 2,839,000	\$ -	\$ 5,678,000
M	Scott	CR 51	L3041	2022	\$ 170,000	\$ -	\$ -	\$ -	\$ 30,000	\$ 200,000
M	Scott	CSAH 21	70517	2022	\$ 250,000	\$ -	\$ -	\$ 250,000	\$ -	\$ 500,000
3	Sherburne	CR 62	71513	2026	\$ 692,550					\$ 692,550
3	Sherburne	CSAH 4	71505	2023	\$ 586,000	\$ -	\$ -	\$ 890,000	\$ -	\$ 1,476,000
3	Sherburne	CSAH 11	71506	2023	\$ 652,500			\$ 652,500		\$ 1,305,000
3	Sherburne	CSAH 15	71504	2023	\$ 1,082,000	\$ -	\$ -	\$ 1,400,000	\$ -	\$ 2,482,000
3	Sherburne	CSAH 15	71509	2026	\$ 607,500			\$ 607,500		\$ 1,215,000
3	Sherburne	CSAH 16	71507	2026	\$ 407,500			\$ 407,500		\$ 815,000
3	Sherburne	CSAH 16	71508	2026	\$ 402,500			\$ 402,500		\$ 805,000
3	Sherburne	CSAH 16	71510	2026	\$ 452,500			\$ 452,500		\$ 905,000
3	Sherburne	CSAH 16	71511	2026	\$ 500,000			\$ 500,000		\$ 1,000,000
7	Sibley	T-89 (320 Ave)	72520	2023	\$ -	\$ 680,000	\$ -	\$ -	\$ 20,000	\$ 700,000
7	Sibley	T-92 (425 Ave)	72523	2024	\$ -	\$ 600,000	\$ -	\$ -	\$ 20,000	\$ 620,000
7	Sibley	T-71	L2688	2022	\$ -	\$ 680,000	\$ -	\$ -	\$ 20,000	\$ 700,000
7	Sibley	Sibley T-60	L9863	2024	\$ -	\$ 160,000	\$ -	\$ -	\$ 25,000	\$ 185,000
7	Sibley	CSAH 9	5966	2023	\$ 310,000	\$ -	\$ -	\$ 600,000	\$ -	\$ 910,000
7	Sibley	CSAH 21	L2649	2022	\$ 220,000	\$ -	\$ -	\$ 600,000	\$ -	\$ 820,000
6	St. Charles (Winona	M-23 (11th St)	L5776	2023	\$ 205,000	\$ -	\$ -	\$ -	\$ 20,000	\$ 225,000
1	St. Louis	M-30	L8794	2024	\$ 490,000	\$ -	\$ -	\$ -	\$ 10,000	\$ 500,000
1	St. Louis	CR 526	2181	2023	\$ 30,000	\$ -	\$ -	\$ -	\$ -	\$ 30,000
1	St. Louis	CR 315	7865	2022	\$ 750,000	\$ -	\$ -	\$ -	\$ -	\$ 750,000
1	St. Louis	CR 931	88796	2023	\$ 350,000	\$ -	\$ -	\$ -	\$ 150,000	\$ 500,000
1	St. Louis	CR 500	93021	2022	\$ 400,000	\$ -	\$ -	\$ -	\$ -	\$ 400,000
1	St. Louis	CR 980	93025	2022	\$ 600,000	\$ -	\$ -	\$ -	\$ -	\$ 600,000
1	St. Louis	CR 666	93028	2023	\$ 600,000	\$ -	\$ -	\$ -	\$ 200,000	\$ 800,000
1	St. Louis	CR 632	93275	2022	\$ 400,000	\$ -	\$ -	\$ -	\$ -	\$ 400,000
1	St. Louis	CR 167	93505	2023	\$ 400,000	\$ -	\$ -	\$ -	\$ 100,000	\$ 500,000
1	St. Louis	CR 542	97250	2023	\$ 250,000	\$ -	\$ -	\$ 250,000	\$ -	\$ 500,000
1	St. Louis	CR 874	L0777	2022	\$ 300,000	\$ -	\$ -	\$ -	\$ -	\$ 300,000
1	St. Louis	CR 666	L4198	2022	\$ 70,000	\$ -	\$ 280,000	\$ -	\$ -	\$ 350,000
1	St. Louis	CR 535	LT10	2023	\$ 400,000	\$ -	\$ -	\$ -	\$ 600,000	\$ 1,000,000
1	St. Louis	T-3475	97300	2024	\$ 10,000	\$ -	\$ -	\$ -	\$ -	\$ 10,000
1	St. Louis	T-495	L8544	2024	\$ -	\$ 390,000	\$ -	\$ -	\$ 10,000	\$ 400,000
1	St. Louis	T-3020	L9222	2023	\$ -	\$ 290,000	\$ -	\$ -	\$ 10,000	\$ 300,000
1	St. Louis	T-441	L9513	2024	\$ -	\$ 290,000	\$ -	\$ -	\$ 10,000	\$ 300,000
1	St. Louis	T-1438	L9571	2022	\$ -	\$ 890,000	\$ -	\$ -	\$ 10,000	\$ 900,000
1	St. Louis	CSAH 6	7788	2023	\$ 400,000	\$ -	\$ -	\$ 600,000	\$ -	\$ 1,000,000
1	St. Louis	CSAH 8	69505	2023	\$ 250,000	\$ -	\$ -	\$ 250,000	\$ -	\$ 500,000
1	St. Louis	CSAH 10	6667	2023	\$ 300,000	\$ -	\$ -	\$ 500,000	\$ -	\$ 800,000
1	St. Louis	CSAH 110	7771	2023	\$ 200,000	\$ -	\$ -	\$ 200,000	\$ -	\$ 400,000
1	St. Louis	CSAH 12	69504	2023	\$ 200,000	\$ -	\$ -	\$ 200,000	\$ -	\$ 400,000
1	St. Louis	CSAH 16	69563	2023	\$ 350,000	\$ -	\$ -	\$ 450,000	\$ -	\$ 800,000

Dist	Agency	Route	Bridge Number	Program Year	State Bridge funds Requested	Township Funds Requested	Federal Funds	State Aid Funds	Local Funds	Total Estimated Cost
1	St. Louis	CSAH 24	7221	2023	\$ 200,000	\$ -	\$ -	\$ 200,000	\$ -	\$ 400,000
1	St. Louis	CSAH 25	69590	2024	\$ 400,000	\$ -	\$ -	\$ 400,000	\$ -	\$ 800,000
1	St. Louis	CSAH 31	69580	2024	\$ 300,000	\$ -	\$ -	\$ 600,000	\$ -	\$ 900,000
1	St. Louis	CSAH 34	88584	2023	\$ 250,000	\$ -	\$ -	\$ 250,000	\$ -	\$ 500,000
1	St. Louis	CSAH 38	92108	2023	\$ 250,000	\$ -	\$ -	\$ 250,000	\$ -	\$ 500,000
1	St. Louis	CSAH 44	7222	2023	\$ 200,000	\$ -	\$ -	\$ 200,000	\$ -	\$ 400,000
1	St. Louis	CSAH 62	7731	2024	\$ 300,000	\$ -	\$ -	\$ 500,000	\$ -	\$ 800,000
1	St. Louis	CSAH 74	88553	2023	\$ 400,000	\$ -	\$ -	\$ 600,000	\$ -	\$ 1,000,000
1	St. Louis	CSAH 74	LT10	2024	\$ 400,000	\$ -	\$ -	\$ 600,000	\$ -	\$ 1,000,000
1	St. Louis	CSAH 84	L4173	2022	\$ 200,000	\$ -	\$ -	\$ 200,000	\$ -	\$ 400,000
1	St. Louis	CSAH 93	7754	2024	\$ 250,000	\$ -	\$ -	\$ 350,000	\$ -	\$ 600,000
1	St. Louis	CSAH 101	7759	2022	\$ 200,000	\$ -	\$ 576,000	\$ 124,000	\$ -	\$ 900,000
1	St. Louis	CSAH 114	88617	2025	\$ 33,264	\$ -	\$ -	\$ 33,264	\$ -	\$ 66,528
1	St. Louis	CSAH 133	69506	2023	\$ 175,000	\$ -	\$ -	\$ 175,000	\$ -	\$ 350,000
M	St. Louis Park	MSAS 282 (W 36th St)	27519	2023	\$ 220,000	\$ -	\$ -	\$ 55,000	\$ -	\$ 275,000
3	Stearns	CR 145	91255	2022	\$ 265,000	\$ -	\$ -	\$ -	\$ 10,000	\$ 275,000
3	Stearns	CR 151	92007	2023	\$ 140,000	\$ -	\$ -	\$ -	\$ 10,000	\$ 150,000
3	Stearns	Twp	73519	2023	\$ -	\$ 490,000	\$ -	\$ -	\$ 10,000	\$ 500,000
3	Stearns	T-901 (Johnfield Rd)	73523	2023	\$ -	\$ 540,000	\$ -	\$ -	\$ 10,000	\$ 550,000
3	Stearns	Twp	L8426	2023	\$ -	\$ 140,000	\$ -	\$ -	\$ 10,000	\$ 150,000
3	Stearns	T-834 (325th Ave)	L9834	2022	\$ -	\$ 240,000	\$ -	\$ -	\$ 10,000	\$ 250,000
3	Stearns	CSAH 3	4881	2022	\$ 200,000	\$ -	\$ -	\$ 225,000	\$ -	\$ 425,000
3	Stearns	CSAH 12	92069	2022	\$ 350,000	\$ -	\$ -	\$ 350,000	\$ -	\$ 700,000
3	Stearns	CSAH 32	73508	2022	\$ 350,000	\$ -	\$ -	\$ 350,000	\$ -	\$ 700,000
3	Stearns	CSAH 72	4641	2023	\$ 200,000	\$ -	\$ -	\$ 300,000	\$ -	\$ 500,000
3	Stearns	CSAH 75	5417	2022	\$ 287,500	\$ -	\$ -	\$ 287,500	\$ -	\$ 575,000
3	Stearns	CSAH 75	6819	2022	\$ 287,500	\$ -	\$ -	\$ 287,500	\$ -	\$ 575,000
6	Steele	CR 180	4686 & 6730	2024	\$ 300,000	\$ -	\$ -	\$ -	\$ 3,250,000	\$ 3,550,000
6	Steele	CR 162	74513	2023	\$ 720,000	\$ -	\$ -	\$ -	\$ 130,000	\$ 850,000
6	Steele	50th Ave (Clinton Falls	L5573	2025	\$ -	\$ 205,000	\$ -	\$ -	\$ 20,000	\$ 225,000
6	Steele	T-138 (44th Ave)	74504	2023	\$ -	\$ 205,000	\$ -	\$ -	\$ 20,000	\$ 225,000
6	Steele	T-29 (8th St)	95975	2022	\$ -	\$ 205,000	\$ -	\$ -	\$ 20,000	\$ 225,000
6	Steele	T-145 (NE 34th Ave)	L3951	2023	\$ -	\$ 205,000	\$ -	\$ -	\$ 20,000	\$ 225,000
6	Steele	34th Ave	74507	2025	\$ -	\$ 205,000	\$ -	\$ -	\$ 20,000	\$ 225,000
6	Steele	14th Ave	74524	2025	\$ -	\$ 205,000	\$ -	\$ -	\$ 20,000	\$ 225,000
6	Steele	T-118	95786	2024	\$ -	\$ 180,000	\$ -	\$ -	\$ 20,000	\$ 200,000
6	Steele	T-149	L5798	2025	\$ -	\$ 180,000	\$ -	\$ -	\$ 20,000	\$ 200,000
6	Steele	64th Ave	L8592	2026	\$ -	\$ 205,000	\$ -	\$ -	\$ 20,000	\$ 225,000
6	Steele	CSAH 6	92779	2022	\$ 100,000	\$ -	\$ -	\$ 125,000	\$ -	\$ 225,000
6	Steele	CSAH 28	89080	2022	\$ 100,000	\$ -	\$ -	\$ 125,000	\$ -	\$ 225,000
6	Steele	CSAH 43	74519	2026	\$ 125,000	\$ -	\$ -	\$ 375,000	\$ -	\$ 500,000
6	Steele	CSAH 45	6743	2023	\$ 275,000	\$ -	\$ -	\$ 325,000	\$ -	\$ 600,000
4	Swift	CR 55	92675	2022	\$ 160,000	\$ -	\$ -	\$ -	\$ 4,000	\$ 164,000
3	Todd	CR 79	77510	2025	\$ 630,000	\$ -	\$ -	\$ -	\$ 30,000	\$ 660,000
3	Todd	490th St.	77514	2025	\$ -	\$ 300,000	\$ -	\$ -	\$ 10,000	\$ 310,000
3	Todd	470th St (T-313)	L7061	2022	\$ -	\$ 180,000	\$ -	\$ -	\$ 20,000	\$ 200,000
3	Todd	171st Ave	L9172	2022	\$ -	\$ 150,000	\$ -	\$ -	\$ 20,000	\$ 170,000
3	Todd	151st Ave	L9536	2023	\$ -	\$ 160,000	\$ -	\$ -	\$ 20,000	\$ 180,000
3	Todd	CSAH 10	77502	2025	\$ 100,000	\$ -	\$ -	\$ 100,000	\$ -	\$ 200,000
3	Todd	CSAH 10	77503	2025	\$ 100,000	\$ -	\$ -	\$ 100,000	\$ -	\$ 200,000
3	Todd	CSAH 14	77509	2023	\$ 500,000	\$ -	\$ -	\$ 500,000	\$ -	\$ 1,000,000
3	Todd	CSAH 16	77501	2025	\$ 200,000	\$ -	\$ -	\$ 200,000	\$ -	\$ 400,000
3	Todd	CSAH 18	77508	2025	\$ 200,000	\$ -	\$ -	\$ 200,000	\$ -	\$ 400,000
4	Traverse	T-104	L6689	2022	\$ -	\$ 450,000	\$ -	\$ -	\$ 10,000	\$ 460,000
4	Traverse	T-49	L9132	2022	\$ -	\$ 150,000	\$ -	\$ -	\$ 10,000	\$ 160,000
4	Traverse	CSAH 6	7114	2023	\$ 150,000	\$ -	\$ -	\$ -	\$ 10,000	\$ 160,000
6	Wabasha	CR 68	93463	2022	\$ 200,000	\$ -	\$ -	\$ -	\$ 20,000	\$ 220,000
6	Wabasha	CSAH 4	LT10	2023	\$ 105,000	\$ -	\$ -	\$ 105,000	\$ -	\$ 210,000
6	Wabasha	CSAH 6	L1005	2023	\$ 250,000	\$ -	\$ -	\$ 250,000	\$ -	\$ 500,000
6	Wabasha	CSAH 7	LT10	2022	\$ 100,000	\$ -	\$ -	\$ 100,000	\$ -	\$ 200,000
6	Wabasha	CSAH 7	LT10	2022	\$ 150,000	\$ -	\$ -	\$ 150,000	\$ -	\$ 300,000
3	Wadena	T-149	L7119	2022	\$ -	\$ 169,000	\$ -	\$ -	\$ 20,000	\$ 189,000
3	Wadena	ped bridge over Crow \	89998	2022	\$ -	\$ -	\$ -	\$ 65,000	\$ 10,000	\$ 75,000
3	Wadena	CSAH 1	80502	2022	\$ 187,000	\$ -	\$ -	\$ 200,000	\$ -	\$ 387,000
3	Wadena	CSAH 7	80506	2022	\$ 574,800	\$ -	\$ -	\$ 383,400	\$ -	\$ 958,200
3	Wadena	CSAH 23	80508	2023	\$ 500,000	\$ -	\$ -	\$ 650,000	\$ -	\$ 1,150,000
7	Waseca	CR 75	1148	2022	\$ 70,611	\$ -	\$ 402,445	\$ -	\$ 30,000	\$ 503,056

Dist	Agency	Route	Bridge Number	Program Year	State Bridge funds Requested	Township Funds Requested	Federal Funds	State Aid Funds	Local Funds	Total Estimated Cost
7	Waseca	CR 54	7603	2025	\$ 350,000	\$ -	\$ -	\$ -	\$ 50,000	\$ 400,000
7	Waseca	CR 54	7604	2025	\$ 350,000	\$ -	\$ -	\$ -	\$ 50,000	\$ 400,000
7	Waseca	CR 55	81509	2026	\$ 600,000	\$ -	\$ -	\$ -	\$ 100,000	\$ 700,000
7	Waseca	T-176	L4117	2022	\$ -	\$ 240,000	\$ -	\$ -	\$ 10,000	\$ 250,000
7	Waseca	T-692	L5737	2023	\$ -	\$ 240,000	\$ -	\$ -	\$ 10,000	\$ 250,000
7	Waseca	CSAH 3	7005	2023	\$ 175,000	\$ -	\$ -	\$ 275,000	\$ -	\$ 450,000
7	Waseca	CSAH 3	81506	2023	\$ 212,500	\$ -	\$ -	\$ 287,500	\$ -	\$ 500,000
7	Waseca	CSAH 5	7597	2022	\$ 162,500	\$ -	\$ -	\$ 237,500	\$ -	\$ 400,000
7	Waseca	CSAH 14	2585	2026	\$ 200,000	\$ -	\$ -	\$ 350,000	\$ -	\$ 550,000
7	Waseca	CSAH 14	88497	2024	\$ 200,000	\$ -	\$ -	\$ 300,000	\$ -	\$ 500,000
7	Watonwan	Nelson	L8033	2022	\$ -	\$ 300,000	\$ -	\$ -	\$ -	\$ 300,000
7	Watonwan	Nelson	L8036	2022	\$ -	\$ 292,000	\$ -	\$ -	\$ 10,000	\$ 302,000
7	Watonwan	T-141 (Adrian)	L9483	2022	\$ -	\$ 290,000	\$ -	\$ -	\$ 10,000	\$ 300,000
7	Watonwan	Madelia Twp	R0092	2022	\$ -	\$ 15,000	\$ -	\$ -	\$ 10,000	\$ 25,000
7	Watonwan	CSAH 18	90341	2022	\$ 20,000	\$ -	\$ -	\$ 20,000	\$ -	\$ 40,000
7	Watonwan	CSAH 27	83506	2022	\$ 300,000	\$ -	\$ -	\$ 300,000	\$ -	\$ 600,000
4	Wilkin	T-121	L7342	2022	\$ -	\$ 110,000	\$ -	\$ -	\$ 5,000	\$ 115,000
4	Wilkin	Nordick Twp	LT10	2022	\$ -	\$ 80,000	\$ -	\$ -	\$ 10,000	\$ 90,000
4	Wilkin	Nordick Twp	LT10	2022	\$ -	\$ 80,000	\$ -	\$ -	\$ 10,000	\$ 90,000
4	Wilkin	Brandrup Twp	L7336	2022	\$ -	\$ 175,000	\$ -	\$ -	\$ 10,000	\$ 185,000
4	Wilkin	champion Twp	L7343	2022	\$ -	\$ 140,000	\$ -	\$ -	\$ 10,000	\$ 150,000
4	Wilkin	CSAH 4	7145	2022	\$ 260,915	\$ -	\$ 689,085	\$ 250,000	\$ -	\$ 1,200,000
6	Winona	M-5 (Willow Road)	L2481	2022	\$ 210,000	\$ -	\$ -	\$ -	\$ 40,000	\$ 250,000
6	Winona	Homer Ave	L1490	2022	\$ -	\$ 170,000	\$ -	\$ -	\$ 10,000	\$ 180,000
6	Winona	CSAH 15	4649	2022	\$ 155,000	\$ -	\$ -	\$ 295,000	\$ -	\$ 450,000
6	Winona	CSAH 17	L1334	2023	\$ 175,000	\$ -	\$ -	\$ 250,000	\$ -	\$ 425,000
6	Winona	CSAH 25	85521	2023	\$ 340,000	\$ -	\$ -	\$ 640,000	\$ -	\$ 980,000
6	Winona	CSAH 31	91478	2022	\$ 275,000	\$ -	\$ -	\$ 375,000	\$ -	\$ 650,000
3	Wright	CR 108 (10th St)	90687	2024	\$ 410,000	\$ -	\$ -	\$ 215,000	\$ -	\$ 625,000
3	Wright	T-65 (40th St SW)	L9583	2023	\$ -	\$ 245,000	\$ -	\$ -	\$ 20,000	\$ 265,000
3	Wright	CSAH 5	7164	2024	\$ 765,000	\$ -	\$ -	\$ 885,000	\$ -	\$ 1,650,000
3	Wright	CSAH 7	90700	2022	\$ 650,000	\$ -	\$ -	\$ 450,000	\$ -	\$ 1,100,000
3	Wright	CSAH 8	86503	2025	\$ 650,000	\$ -	\$ -	\$ 650,000	\$ -	\$ 1,300,000
3	Wright	CSAH 12	86511	2025	\$ 420,000	\$ -	\$ -	\$ 420,000	\$ -	\$ 840,000
3	Wright & Stearns	CSAH 2	7244	2024	\$ 396,500	\$ -	\$ -	\$ 396,500	\$ -	\$ 793,000
8	Yellow Medicine	T-264 (280th Ave)	L9009	2022	\$ -	\$ 190,000	\$ -	\$ -	\$ 10,000	\$ 200,000
8	Yellow Medicine	CR A3	87506	2026	\$ 400,000	\$ -	\$ -	\$ -	\$ 75,000	\$ 475,000
8	Yellow Medicine	CR E4	90322	2022	\$ 240,000	\$ -	\$ -	\$ -	\$ 60,000	\$ 300,000
8	Yellow Medicine	T-87	3218	2022	\$ -	\$ 790,000	\$ -	\$ -	\$ 10,000	\$ 800,000
8	Yellow Medicine	430th St	87550	2026	\$ -	\$ 440,000	\$ -	\$ -	\$ 10,000	\$ 450,000
8	Yellow Medicine	T-27	L7897	2024	\$ -	\$ 120,000	\$ -	\$ -	\$ 10,000	\$ 130,000
8	Yellow Medicine	T-27	L7898	2024	\$ -	\$ 120,000	\$ -	\$ -	\$ 10,000	\$ 130,000
8	Yellow Medicine	T-59	L7931	2025	\$ -	\$ 265,000	\$ -	\$ -	\$ 10,000	\$ 275,000
8	Yellow Medicine	T-62	L7933	2023	\$ -	\$ 390,000	\$ -	\$ -	\$ 10,000	\$ 400,000
8	Yellow Medicine	560th St	L7968	2026	\$ -	\$ 465,000	\$ -	\$ -	\$ 10,000	\$ 475,000
8	Yellow Medicine	470th St	L8992	2025	\$ -	\$ 140,000	\$ -	\$ -	\$ 10,000	\$ 150,000
8	Yellow Medicine	480th St	L9000	2026	\$ -	\$ 190,000	\$ -	\$ -	\$ 10,000	\$ 200,000
8	Yellow Medicine	470th St	L9002	2026	\$ -	\$ 190,000	\$ -	\$ -	\$ 10,000	\$ 200,000
8	Yellow Medicine	T-195	L9006	2022	\$ -	\$ 240,000	\$ -	\$ -	\$ 10,000	\$ 250,000
8	Yellow Medicine	300 th Ave	L9011	2025	\$ -	\$ 140,000	\$ -	\$ -	\$ 10,000	\$ 150,000
8	Yellow Medicine	160 Ave	L9126	2026	\$ -	\$ 440,000	\$ -	\$ -	\$ 100,000	\$ 540,000
8	Yellow Medicine	CSAH 3	7102	2022	\$ 342,600	\$ -	\$ -	\$ 342,600	\$ -	\$ 685,200
8	Yellow Medicine	CSAH 14	90270	2024	\$ 100,000	\$ -	\$ -	\$ 100,000	\$ -	\$ 200,000
8	Yellow Medicine	CSAH 31	87503	2026	\$ 200,000	\$ -	\$ -	\$ 240,000	\$ -	\$ 440,000
8	Yellow Medicine	CSAH 32	90283	2026	\$ 200,000	\$ -	\$ -	\$ 250,000	\$ -	\$ 450,000