

2021 MINNESOTA AIRPORT DIRECTORY AND TRAVEL GUIDE

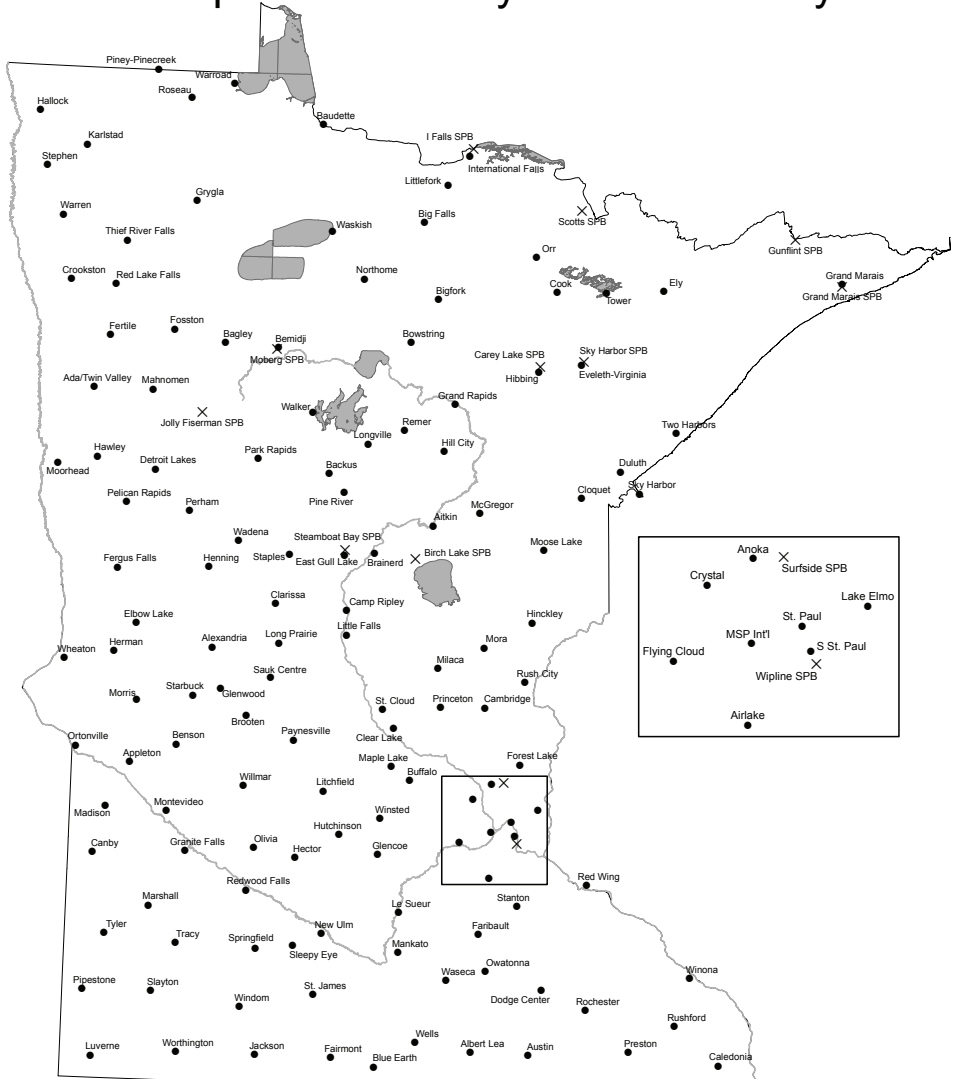


DEPARTMENT OF
TRANSPORTATION
Office of Aeronautics

mndot.gov/aero



Minnesota Public Airports and Seaplane Bases by Associated City



● Public Airport × Public Seaplane Base

Notice to Directory Users

The information contained in this directory was current as of December 2020. This directory (along with up-to-date changes) is also available on our website. Please inform us of corrections and/or additions that come to your attention by phone, e-mail, or by marking the affected page and mailing to:

MnDOT Office of Aeronautics
Attn: Kelly Akhund
395 John Ireland Blvd, MS410
St. Paul, MN 55155-1800
1-800-657-3922
kelly.akhund@state.mn.us

The paper version of this directory was printed in Minnesota on Minnesota-milled paper. If you won't use your paper copy, please consider passing it along to someone who will or sharing with your local airport.

Online Versions Include:

- **PDF:** Visit www.dot.state.mn.us/aero to download and save a PDF. The PDF Airport Directory can be viewed on your computer, tablet or other mobile device.
- **ForeFlight Content Pack:** Visit www.dot.state.mn.us/aero to download a custom content pack to integrate the MN Airport Directory into your ForeFlight mobile app. You can access individual airport information pages directly through the airport procedure tab.
- **AirportFinder App:** Visit www.dot.state.mn.us/aero to access an online mapping application to interact with the Airport Directory information. Users can filter airports by features and amenities and view their relative location on a Minnesota map.

Cover Photo:

The 2021 cover photo was taken by Thomas Hornsby. A 1973 C177RG sits at Tower Airport (12D) during a weekend escape to Lake Vermilion. As a new private pilot and amateur photographer, Thomas was excited when the weather allowed for clear skies and the tie-downs allowed him to frame the airplane and the Milky Way, along with Jupiter, rising over the city lights of Soudan, MN.

This year's cover photo was voted as the winner by you, the users of Minnesota's airports. Follow us on Facebook for details about the 2022 cover photo contest.

Where in Minnesota is AvRep Kelly?



Need something fun to do while sitting at an airport? Flip through your copy of the MN Airport Directory and be on the lookout for MnDOT's own "AvRep Kelly". She's conducting an inspection at one of the airports. Can you find her?

Customs Procedures

Prior to conducting international flights between the United States and Canada, pilots are encouraged to become familiar with applicable requirements pertaining to documents, flight planning, and arrival notification, the transporting of articles, authorized airports, on-site inspection procedures, etc.

This information may be obtained from various sources, which include:

- Canada Border Service Agency – 1-888-CANPASS or www.cbsa.gc.ca
- Canada Flight Supplement and Canada Water Aerodrome Supplement – available from NAV CANADA: 1-866-731-PUBS or <http://products.navcanada.ca>
- U.S. Customs Service, Minneapolis, MN office – 612-725-3689 or www.cbp.gov
- Guide for Private Flyers and Know Before You Go – available from U.S. Customs and Border Protection at www.cbp.gov

Substantial penalties may be imposed for failure to comply with customs and immigration regulations.

Government Agencies

Camp Ripley 320-616-2780

FAA – www.faa.gov

Minneapolis ARTCC 651-463-5500

Enroute Air Traffic Control

Minneapolis Airports District Office 612-253-4610

Airport Construction & Maintenance

Minneapolis Flight Standards District Office 612-253-4400

Licensing of Airmen & Mechanics; Aircraft Certification;
Accident Prevention Program; Air Carrier Operations

Leidos Automated Flight Service Station 800-992-7433

Filing Flight Plans (800-WX-BRIEF)

Weather and Airport Information

National Transportation Safety Board (NTSB) 303-373-3500

www.nts.gov

Accident Reporting

Investigation

Metropolitan Airports Commission 612-726-8100

www.metroairports.org

Other Aeronautics Offices

Illinois Department of Transportation 217-785-8500

Iowa Department of Transportation 515-239-1691

North Dakota Department of Transportation 701-328-9650

South Dakota Department of Transportation 605-773-3574

Wisconsin Department of Transportation 608-266-3351

MnDOT Office of Aeronautics

General Information 800-657-3922, 651-234-7200

Aircraft Registration 651-234-7201

MnWAS 651-485-3698

U.S. Department of Agriculture

U.S. Forest Service www.fs.fed.us/managing-land/fire

U.S. Department of the Interior (National Park Service)

Fire & Aviation Management www.nps.gov/fire

Individual airport numbers are listed on their respective page.

Minnesota Weather Access System

(MnWAS)

MnDOT provides computers for use in obtaining weather briefing information at airports throughout Minnesota. The homepage on these computers provides a list of suggested weather websites. However, users may also enter their preferred web address into the browser address bar. To access the MnWAS computer home page from any internet-enabled device, go to www.mndot.gov/aero and click on the "Pilot" tab and then "Weather Links".



The MnWAS homepage also has access to a form for reporting airport issues. Look for this "AvRep Kelly" logo and click on the link to let MnDOT know about concerns you might have at any Minnesota airport.

For questions about the MnWAS program or to report an issue with a MnWAS computers, please contact Mike Hartell at 651-485-3698, call Aeronautics at 1-800-657-3922, or email michael.hartell@state.mn.us.

MnWAS computers are now available at the following airports:

Aitkin	Fairmont	Marshall	Rochester
Albert Lea	Faribault	McGregor	Roseau
Alexandria	Fergus Falls	Milaca	Rush City
Austin	Forest Lake	Minneapolis-LVN	Rushford
Bagley	Fosston	Minneapolis-ANE	St. Cloud
Baudette	Glenwood	Minneapolis-MIC	St. James
Bemidji	Grand Marais	Minneapolis-FCM	St. Paul-21D
Benson	Grand Rapids	Minneapolis-MSP	St. Paul-STP
Bloomington (Academy College)	Granite Falls	Montevideo	Sauk Centre
Blue Earth	Hallock	Moorhead	South St. Paul
Brainerd	Hawley	Moose Lake	Springfield
Brooten	Hector	Mora	Stanton
Buffalo	Hibbing	Morris	Staples
Cambridge	Hinckley	New Ulm	Starbuck
Canby	Hutchinson	Olivia	Thief River Falls
Clear Lake	International Falls	Orr	Tower
Cloquet	Jackson	Ortonville	Tracy
Cook	Le Sueur	Owatonna	Two Harbors
Crane Lake	Lino Lakes SPB	Park Rapids	Wadena
Crookston	Litchfield	Paynesville	Warroad
Detroit Lakes	Little Falls	Perham	Waseca
Dodge Center	Long Prairie	Pine River	Wells
Duluth Int'l	Longville	Pinecreek	Willmar
Duluth Sky Harbor	Luverne	Pipestone	Windom
Elbow Lake	Madison	Preston	Winona
Ely	Mahnomen	Princeton	Winsted
Eveleth	Mankato	Red Wing	Worthington
Eveleth SPB	Maple Lake	Redwood Falls	

Automated Weather Observation Systems (AWOS)

Automated Surface Observation Systems (ASOS)

Airport	Facility/Frequency	Phone Number
AitkinVHF 118.675	218-927-2101
Albert LeaVOR 109.8	507-377-1583
Alexandria.....	.VHF 118.375	320-763-7174
Appleton.....	.VHF 118.5.....	320-289-1265
AustinVHF 119.025	507-433-6667
Baudette.....	.VHF 126.775.....	218-634-3080
Bemidji.....	.VHF 119.275.....	218-755-2575
Benson.....	.VHF 118.45.....	320-843-3242
Bigfork.....	.NDB 345.....	218-743-3289
BrainerdVHF 126.775	218-828-3314
Buffalo.....	.VHF 120.45.....	763-684-0762
Cambridge.....	.VHF 121.125.....	763-689-9562
Canby.....	.VHF 118.575.....	507-223-5293
Cloquet.....	.VHF 118.525.....	218-879-0783
Cook.....	.VHF 118.175.....	218-666-2539
Crane Lake.....	.VHF 118.2.....	218-993-2467
Crookston.....	.VHF 126.425.....	218-281-3018
Detroit Lakes.....	.VHF 119.075.....	218-847-8626
Dodge Center.....	.VHF 119.075.....	507-374-6369
Duluth Int'l.....	.VHF 124.1 (ATIS).....	218-740-5977
Duluth Sky Harbor.....	.VHF 119.275.....	218-720-4886
Elbow Lake.....	.VHF 118.075.....	218-685-6456
Ely.....	.VHF 132.025.....	218-365-3814
Eveleth.....	.VHF 118.825.....	218-744-2369
Fairmont.....	.VHF 120.025.....	507-238-1562
Faribault.....	.VHF 120.2.....	507-332-2505
Fergus Falls.....	.VOR 110.4.....	218-736-7216
Flag Island.....	.VHF 118.375.....	218-223-4023
Fosston.....	.VHF 118.35.....	218-435-6448
Glencoe.....	.VHF 119.625.....	320-864-5830
Glenwood.....	.VHF 118.925.....	320-634-5660
Grand Marais.....	.VHF 119.925.....	218-387-1971
Grand Rapids.....	.VHF 118.425.....	218-326-8337
Granite Falls.....	.VHF 120.1.....	320-564-9388
Hallock.....	.VHF 126.475.....	218-843-2415
Hibbing.....	.VHF 126.425.....	218-263-8384
Hinckley.....	.VHF 118.225.....	320-384-6169
Hutchinson.....	.VHF 118.525.....	320-587-3343
International Falls.....	.VHF 120.0.....	218-285-6156
Jackson.....	.VHF 118.1.....	507-847-5810
Litchfield.....	.VHF 119.65.....	320-693-6456
Little Falls.....	.VHF 119.45.....	320-632-6791
Long Prairie.....	.VHF 118.65.....	320-732-3508
Longville.....	.VHF 118.275.....	218-363-3347
Luverne.....	.VHF 119.825.....	507-283-5027
Madison.....	.VHF 118.975.....	320-598-3863
Mahnomen.....	.VHF 121.125.....	218-936-2507
Mankato.....	.VHF 118.175.....	507-625-3726
Maple Lake.....	.VHF 128.325.....	320-963-3300
Marshall.....	.VHF 120.15.....	507-532-5269
McGregor.....	.VHF 119.575.....	218-768-2593
Minneapolis-LVN.....	.VHF 118.0.....	952-469-5850
Minneapolis-ANE.....	.VHF 120.625 (ATIS).....	763-780-9025
Minneapolis-MIC.....	.VHF 124.475 (ATIS).....	763-531-2343
Minneapolis-FCM.....	.VHF 124.9 (ATIS).....	952-941-4156
Minneapolis-MSP.....	.VHF 135.35 (ATIS).....	612-713-4174

Airport	Facility/Frequency	Phone Number
Montevideo	VOR 111.6	320-269-5830
Moorhead	VHF 120.0	218-287-5049
Moose Lake	VHF 119.125	218-485-5199
Mora	VHF 123.925	320-679-1629
Morris	VHF 118.06	320-589-1303
New Ulm	VHF 118.325	507-359-1656
Olivia	VHF 119.275	320-523-5924
Orr	VHF 118.325	218-757-3169
Ortonville	VHF 119.225	320-839-2363
Owatonna	VHF 128.325	507-455-0642
Park Rapids	VOR 110.6	218-732-0920
Paynesville	VHF 120.35	320-243-4538
Pine River	VHF 118.525	218-587-3420
Pipestone	VHF 118.375	507-825-6895
Preston	VHF 118.55	507-765-2182
Princeton	VHF 119.025	763-389-0615
Red Wing	VHF 119.25	715-594-3763
Redwood Falls	VHF 126.575	507-644-3564
Rochester	VHF 120.5 (ATIS)	507-424-8146
Roseau	VHF 118.075	218-463-1803
Rush City	VHF 118.8	320-358-3339
St. Cloud	VHF 119.375	320-240-8781
St. James	VHF 123.7	507-375-7105
St. Paul-STP	VHF 118.35 (ATIS)	651-312-8888
St. Paul-21D	VHF 120.075	651-779-5949
Sauk Centre	VHF 118.475	320-352-0136
Slayton	VHF 118.55	507-836-6128
South St. Paul	VHF 119.425	651-457-8120
Stanton	VHF 119.35	507-664-3806
Staples	VHF 118.325	218-894-3666
Thief River Falls	VHF 119.025	218-681-1918
Tracy	VHF 120.0	507-629-9006
Two Harbors	VHF 119.325	218-834-6591
Wadena	VHF 128.325	218-631-7774
Walker	VHF 119.0	218-547-2451
Warroad	VHF 119.925	218-386-1813
Waseca	VHF 118.425	507-835-3657
Waskish	VHF 124.175	218-647-8415
Wheaton	VHF 118.775	320-563-4975
Willmar	VOR 113.7	320-235-8287
Windom	VHF 118.525	507-831-1833
Winona	VHF 118.075	507-453-2991
Worthington	VHF 121.075	507-376-9441

From an optimum location on the airport, these stations measure and report wind direction and speed, visibility, sky condition, temperature, dew point, type of precipitation, lightning strikes and barometric pressure which is converted into an altimeter setting. Current weather information can be obtained by telephoning the AWOS/ASOS site. A computer generated voice relays up-to-the-minute observations.

The data is visually displayed on a remote computer monitor at most airports, and is simultaneously broadcast over the local radio navigation aid or a VHF transmitter for in-flight use. Data is gathered in 20-minute intervals from each AWOS site (ASOS data is gathered hourly with specials) and distributed nationally over an FAA NADIN computer network, allowing these reports to become available through computer weather systems such as MnWAS.

Where installed, the AWOS or ASOS is an official weather reporting source, and is approved without restriction for FAR Part 121 and 135 operations. If you have questions regarding weather observation stations, please contact Mike Hartell at 651-485-3698.

Control Towers

Airport	Hours of Operation (Local Time)	F r e q u e n c i e s				Phone
		ATIS	App Cont	Tower	Ground	
Duluth Intl	24 hours	124.1	125.45	118.3	121.9	(218) 722-7326
Fargo	24 Hours	124.5	120.4 125.125	133.8	121.9	(701) 235-8894
Grand Forks	0600-2330	119.4	118.1	118.4 120.55	124.575	(701) 792-4260
La Crosse	0600-2100	124.95	Mpls Ctr 128.6	118.45	121.8	(608) 783-0202
Mpls Anoka	0700-2100 Oct 1-Apr 30	120.625	126.5	132.4	121.85	(763) 717-3045
	0700-2200 May 1-Sep 30					
Mpls Crystal	0700-2100 Oct 1-Apr 30	124.475	126.5	120.7	121.6	(763) 537-9161
	0700-2200 May 1-Sep 30					
Mpls Flying Cloud	0700-2100 1st Sun in Nov	124.9	134.7	119.15	121.7	(952) 941-1188
	0700-2200 2nd Sun in March			125.2		
Mpls/St. Paul Intl	24 hours	135.35 ARR* 120.8 DEP	119.3 NE 126.95 SW 118.72 RWY 35	126.7 123.95 123.675	121.9 S 121.8 N 127.925 W	(612) 713-4055
Rochester International	0500-2300	120.5	119.8	118.3	121.9	(507) 289-3198
St. Cloud Regional	0700-2300	119.375	Mpls. Ctr. 121.05	118.25	123.75	(320) 650-3288
St. Paul Downtown	0600-2200 M-F	118.35	121.2	119.1	121.675	(651) 312-6840
	0700-2200 S-S					
Sioux Falls	0500-2400	126.6	125.8	118.3	121.9	(605) 338-4841
			126.9			

Hot Spots

The FAA has turned a spotlight on Runway Incursions. Anytime an aircraft, person or vehicle gets into the active runway environment without clearance, there is the possibility of a collision and loss of life. The FAA has been collecting and analyzing data on Runway Incursions at tower-controlled airports. When they identify areas on an airport where there have been Runway Incursions or where pilots and vehicle operators have gotten disoriented, those spots are identified as "Hot Spots."

The most current information on hot spots can be found in FAA publications on the airport diagrams in the approach plates and in the back of the Chart Supplement/Airport Facility Directory.

Runway Incursions occur at non-towered airports and they are just as dangerous. There is no data for non-towered airports, but we can apply some of what we have learned about towered airports at non-towered fields. Runway Incursions are more common at complex intersections where more than two runways or taxiways intersect. Beware of obstructed intersections where the pilot cannot see the entire length of the runway they are entering or crossing. Be cautious when operating at airports with parallel runways.

At both tower-controlled and non-towered airports one of the best tools for fighting Runway Incursions is to use an airport diagram. The airport diagrams in this directory cover all the Minnesota public airports. This information was current when we went to press, and as we become aware of changes, we update the diagrams on our website at: www.mndot.gov/aero.

For airports outside of Minnesota, many airport diagrams can be found in the Airport Facility Directory or the Instrument Approach Procedures. Airport diagrams for these airports and many more can also be found on the Internet. We cannot guarantee the accuracy of the information found on this or any other website outside of our control.

To find the current FAA hot spots for Minnesota airports visit http://www.faa.gov/airports/runway_safety/hotspots

Partial Index

For locating airports whose names differ from
that of the associated city.

FOR	SEE
Airlake Airport	Minneapolis
Anoka County-Blaine – Janes Field	Minneapolis
Birch Lake Seaplane Base	Deerwood
Carey Lake Seaplane Base	Hibbing
Chisholm-Hibbing Municipal Airport	Hibbing
Crystal Airport	Minneapolis
Falls International Airport	International Falls
Field of Dreams	Hinckley
Fillmore County Airport	Preston
Fleming Field	South St. Paul
Flying Cloud Airport	Minneapolis
Gunflint Seaplane Base	Grand Marais
Hanover Airport	Littlefork
Houston County Airport	Caledonia
Isedor Iverson Airport	McGregor
Jolly Fisherman Seaplane Base	Waubun
Lac Qui Parle County	Madison
Lake Elmo Airport	St. Paul
Leaders' Clear Lake Airport	Clear Lake
Moberg Air Base Seaplane Base	Bemidji
Norman County-Ada-Twin Valley	Ada
Piney-Pinecreek Border Airport	Pinecreek
Pride of the Prairie Airport & Seaplane Base	Elbow Lake
Range Regional Airport	Hibbing
Richard B. Helgeson Airport	Two Harbors
Scott's Seaplane Base	Crane Lake
Sky Harbor Airport & Seaplane Base	Duluth
Sky Harbor Seaplane Base	Eveleth
Southwest Minnesota Regional	Marshall
Steamboat Bay Seaplane Base	East Gull Lake
Surfside Seaplane Base	Lino Lakes
Wipline Seaplane Base	Inver Grove Heights

Airport Identifiers By City

Ident.	City	Airport Name
DØØ	Ada/Twin Valley	Norman County/Ada/Twin Valley
AIT	Aitkin	Aitkin Municipal-Steve Kurtz Field
AEL	Albert Lea	Albert Lea Municipal
AXN	Alexandria	Alexandria Municipal-Chandler Field
AQP	Appleton	Appleton Municipal
AUM	Austin	Austin Municipal
7Y3	Backus	Backus Municipal
7Y4	Bagley	Bagley Municipal
BDE	Baudette	Baudette International
BDE	Baudette	Baudette International Seaplane Base
BJI	Bemidji	Bemidji Regional
96M	Bemidji	Moberg Air Base Seaplane Base
BBB	Benson	Benson Municipal-Veterans Field
7Y9	Big Falls	Big Falls Municipal
FOZ	Bigfork	Bigfork Municipal
SBU	Blue Earth	Blue Earth Municipal
9YØ	Bowstring	Bowstring
BRD	Brainerd	Brainerd Lakes Regional
6D1	Brooten	Brooten Municipal-John O. Bohmmer Field
CFE	Buffalo	Buffalo Municipal
CHU	Caledonia	Houston County
CBG	Cambridge	Cambridge Municipal
CNB	Canby	Canby Municipal-Myers Field
8Y5	Clarissa	Clarissa Municipal
8Y6	Clear Lake	Leaders' Clear Lake
COQ	Cloquet	Cloquet-Carlton County
CQM	Cook	Cook Municipal
CDD	Crane Lake	Scott's Seaplane Base
CKN	Crookston	Crookston Municipal-Kirkwood Field
M69	Deerwood	Birch Lake Seaplane Base
DTL	Detroit Lakes	Detroit Lakes Municipal-Wething Field
TOB	Dodge Center	Dodge Center Municipal
DLH	Duluth	Duluth International
DYT	Duluth	Duluth Sky Harbor
DYT	Duluth	Duluth Sky Harbor Seaplane Base
9Y2	East Gull Lake	East Gull Lake
M16	East Gull Lake	Steamboat Bay Seaplane Base
Y63	Elbow Lake	Elbow Lake Municipal-Pride of the Prairie
Y63	Elbow Lake	Elbow Lake-Pride of the Prairie Seaplane Base
ELO	Ely	Ely Municipal
EVM	Eveleth	Eveleth-Virginia Municipal
9Y5	Eveleth	Sky Harbor Seaplane Base
FRM	Fairmont	Fairmont Municipal
FBL	Faribault	Faribault Municipal-Liz Wall Strofus Field
FFM	Fergus Falls	Fergus Falls Municipal – Einar Mickelson Field
D14	Fertile	Fertile Municipal
25D	Forest Lake	Forest Lake
FSE	Fosston	Fosston Municipal-Anderson Field
GYL	Glencoe	Glencoe Municipal-Vernon Perschau Field
GHW	Glenwood	Glenwood Municipal
CKC	Grand Marais	Grand Marais-Cook County
ØG5	Grand Marais	Grand Marais-Cook County Seaplane Base
Not Assigned	Grand Marais	Gunflint Seaplane Base
GPZ	Grand Rapids	Grand Rapids/Itasca Co-Gordon Newstrom Field

Ident.	City	Airport Name
GDB	Granite Falls	Granite Falls Municipal/Lenzen-Roe-Fagen Memorial Field
3G2	Grygla	Grygla Municipal-Mel Wilkens Field
HCO	Hallock	Hallock Municipal
Ø4Y	Hawley	Hawley Municipal
1D6	Hector	Hector Municipal
Ø5Y	Henning	Henning Municipal
Ø6Y	Herman	Herman Municipal
HIB	Hibbing	Range Regional Airport
9MNØ	Hibbing	Carey Lake Seaplane Base
Ø7Y	Hill City	Hill City-Quadna Mountain
Ø4W	Hinckley	Field of Dreams
HCD	Hutchinson	Hutchinson Municipal-Butler Field
INL	International Falls	Falls International
Ø9I	International Falls	International Falls Seaplane Base
Ø9Y	Inver Grove Heights	Wipline Seaplane Base
MJQ	Jackson	Jackson Municipal
23D	Karlstad	Karlstad Municipal
12Y	Le Sueur	Le Sueur Municipal
8Y4	Lino Lakes	Surfside Seaplane Base
LJF	Litchfield	Litchfield Municipal
LXL	Little Falls	Little Falls-Morrison County
13Y	Littlefork	Littlefork Municipal-Hanover
14Y	Long Prairie	Long Prairie Municipal-Todd Field
XVG	Longville	Longville Municipal
LYV	Luverne	Luverne Municipal-Quentin Aanenson
DXX	Madison	Lac Qui Parle County-Bud Frye Field
3N8	Mahnomen	Mahnomen County
MKT	Mankato	Mankato Regional-Sohler Field
MGG	Maple Lake	Maple Lake Municipal-Bill Mavencamp Sr. Field
MML	Marshall	Southwest Minnesota Regional-Marshall-Ryan Field
HZX	McGregor	McGregor-Isedor Iverson
18Y	Milaca	Milaca Municipal
LVN	Minneapolis	Airlake
ANE	Minneapolis	Anoka County/Blaine-Janes Field
MIC	Minneapolis	Crystal
FCM	Minneapolis	Flying Cloud
MSP	Minneapolis	Minneapolis-St. Paul International-Wold Chamberlain
MVE	Montevideo	Montevideo-Chippewa County
JKJ	Moorhead	Moorhead Municipal
MZH	Moose Lake	Moose Lake-Carlton County
JMR	Mora	Mora Municipal
MOX	Morris	Morris Municipal-Charlie Schmidt Field
ULM	New Ulm	New Ulm Municipal
43Y	Northome	Northome Municipal
OVL	Olivia	Olivia Regional
ORB	Orr	Orr Regional
VVV	Ortonville	Ortonville Municipal-Martinson Field
OWA	Owatonna	Owatonna Degner Regional
PKD	Park Rapids	Park Rapids Municipal-Konshok Field
PEX	Paynesville	Paynesville Municipal
47Y	Pelican Rapids	Pelican Rapids Municipal-Lyon's Field
16D	Perham	Perham Municipal
PWC	Pine River	Pine River Regional
48Y	Pinetree	Pinetree-Pinetree Border
PQN	Pipestone	Pipestone Municipal
FKA	Preston	Preston-Fillmore County
PNM	Princeton	Princeton Municipal
DB1	Red Lake Falls	Red Lake Falls Municipal
RGK	Red Wing	Red Wing Regional
RWF	Redwood Falls	Redwood Falls Municipal
52Y	Remer	Remer Municipal

Ident.	City	Airport Name
RST.....	Rochester	Rochester International
ROX.....	Roseau	Roseau Municipal-Rudy Billberg Field
ROS.....	Rush City.....	Rush City Regional
55Y.....	Rushford.....	Rushford Municipal-Robert W. Bunke Field
STC.....	St. Cloud	St. Cloud Regional
JYG.....	St. James.....	St. James Municipal
STP.....	St. Paul.....	St. Paul Downtown-Holman Field
21D.....	St. Paul.....	Lake Elmo
D39.....	Sauk Centre	Sauk Centre Municipal
DVP.....	Slayton	Slayton Municipal
Y58.....	Sleepy Eye	Sleepy Eye Municipal
SGS.....	South St. Paul.....	South St. Paul Municipal-Fleming Field
D42.....	Springfield	Springfield Municipal
SYN.....	Stanton	Stanton Airfield
SAZ.....	Staples	Staples Municipal
D32.....	Starbuck.....	Starbuck Municipal
D41.....	Stephen	Stephen Municipal
TVF.....	Thief River Falls	Thief River Falls Regional
12D.....	Tower	Tower Municipal
12D.....	Tower	Tower Municipal Seaplane Base
TKC.....	Tracy.....	Tracy Municipal
TWM.....	Two Harbors.....	Two Harbors Municipal-Richard B. Helgeson Field
63Y.....	Tyler.....	Tyler Municipal
ADC.....	Wadena	Wadena Municipal
Y49.....	Walker	Walker Municipal
D37.....	Warren	Warren Municipal
RRT.....	Warroad	Warroad International Memorial
ACQ.....	Waseca	Waseca Municipal
VWU.....	Waskish	Waskish Municipal
M49.....	Waubun.....	Jolly Fisherman Seaplane Base
68Y.....	Wells.....	Wells Municipal
ETH.....	Wheaton.....	Wheaton Municipal
BDH.....	Willmar	Willmar Municipal-John L. Rice Field
MWM.....	Windom.....	Windom Municipal
ONA.....	Winona.....	Winona Municipal-Max Conrad Field
1ØD.....	Winsted	Winsted Municipal
OTG.....	Worthington.....	Worthington Municipal

Airport Identifiers By Code

Ident.	City	Airport Name
Ø4W	Hinckley	Field of Dreams
Ø4Y	Hawley	Hawley Municipal
Ø5Y	Henning	Henning Municipal
Ø6Y	Herman	Herman Municipal
Ø7Y	Hill City	Hill City-Quadna Mountain
Ø9I	International Falls	International Falls Seaplane Base
Ø9Y	Inver Grove Heights	Wipline Seaplane Base
ØG5	Grand Marais	Grand Marais-Cook County Seaplane Base
1ØD	Winsted	Winsted Municipal
12D	Tower	Tower Municipal
12D	Tower	Tower Municipal Seaplane Base
12Y	Le Sueur	Le Sueur Municipal
13Y	Littlefork	Littlefork Municipal-Hanover
14Y	Long Prairie	Long Prairie Municipal-Todd Field
16D	Perham	Perham Municipal
18Y	Milaca	Milaca Municipal
1Ø6	Hector	Hector Municipal
21D	St. Paul	Lake Elmo
23D	Karlstad	Karlstad Municipal
25D	Forest Lake	Forest Lake
3G2	Grygla	Grygla Municipal-Mel Wilkens Field
3N8	Mahnomen	Mahnomen County
43Y	Northome	Northome Municipal
47Y	Pelican Rapids	Pelican Rapids Municipal-Lyon's Field
48Y	Pinecreek	Pinely-Pinecreek Border
52Y	Remer	Remer Municipal
55Y	Rushford	Rushford Municipal-Robert W. Bunke Field
63Y	Tyler	Tyler Municipal
68Y	Wells	Wells Municipal
6D1	Brooten	Brooten Municipal-John O. Bohmer Field
7Y3	Backus	Backus Municipal
7Y4	Bagley	Bagley Municipal
7Y9	Big Falls	Big Falls Municipal
8Y4	Lino Lakes	Surfside Seaplane Base
8Y5	Clarissa	Clarissa Municipal
8Y6	Clear Lake	Leaders' Clear Lake
96M	Bemidji	Moberg Air Base Seaplane Base
9MNØ	Hibbing	Carey Lake Seaplane Base
9YØ	Bowstring	Bowstring
9Y2	East Gull Lake	East Gull Lake
9Y5	Eveleth	Sky Harbor Seaplane Base
ACQ	Waseca	Waseca Municipal
ADC	Wadena	Wadena Municipal
AEL	Albert Lea	Albert Lea Municipal
AIT	Aitkin	Aitkin Municipal-Steve Kurtz Field
ANE	Minneapolis	Anoka County/Blaine-Janes Field
AQP	Appleton	Appleton Municipal
AUM	Austin	Austin Municipal
AXN	Alexandria	Alexandria Municipal-Chandler Field
BBB	Benson	Benson Municipal-Veterans Field
BDE	Baudette	Baudette International Seaplane Base
BDE	Baudette	Baudette International

Ident.	City	Airport Name
BDH	Willmar	Willmar Municipal-John L. Rice Field
BJI	Bemidji	Bemidji Regional
BRD	Brainerd	Brainerd Lakes Regional
CBG	Cambridge	Cambridge Municipal
CDD	Crane Lake	Scott's Seaplane Base
CFE	Buffalo	Buffalo Municipal
CHU	Caledonia	Houston County
CKC	Grand Marais	Grand Marais-Cook County
CKN	Crookston	Crookston Municipal-Kirkwood Field
CNB	Canby	Canby Municipal-Myers Field
COQ	Cloquet	Cloquet-Carlton County
CQM	Cook	Cook Municipal
D14	Fertile	Fertile Municipal
D32	Starbuck	Starbuck Municipal
D37	Warren	Warren Municipal
D39	Sauk Centre	Sauk Centre Municipal
D41	Stephen	Stephen Municipal
D42	Springfield	Springfield Municipal
D81	Red Lake Falls	Red Lake Falls Municipal
DLH	Duluth	Duluth International
DØØ	Ada/Twin Valley	Norman County/Ada/Twin Valley
DTL	Detroit Lakes	Detroit Lakes Municipal-Wething Field
DVP	Slayton	Slayton Municipal
DXX	Madison	Lac Qui Parle County-Bud Frye Field
DYT	Duluth	Duluth Sky Harbor Seaplane Base
DYT	Duluth	Duluth Sky Harbor
ELO	Ely	Ely Municipal
ETH	Wheaton	Wheaton Municipal
EVM	Eveleth	Eveleth-Virginia Municipal
FBL	Faribault	Faribault Municipal-Liz Wall Strohfus Field
FCM	Minneapolis	Flying Cloud
FFM	Fergus Falls	Fergus Falls Municipal-Einar Mickelson Field
FKA	Preston	Preston-Fillmore County
FOZ	Bigfork	Bigfork Municipal
FRM	Fairmont	Fairmont Municipal
FSE	Fosston	Fosston Municipal-Anderson Field
GDB	Granite Falls	Granite Falls Municipal/Lenzen-Roe-Fagen Memorial Field
GHW	Glenwood	Glenwood Municipal
GPZ	Grand Rapids	Grand Rapids/Itasca Co-Gordon Newstrom Field
GYL	Glencoe	Glencoe Municipal-Vernon Perschau Field
HCD	Hutchinson	Hutchinson Municipal-Butler Field
HCO	Hallock	Hallock Municipal
HIB	Hibbing	Range Regional Airport
HZX	McGregor	McGregor-Isedor Iverson
INL	International Falls	Falls International
JKJ	Moorhead	Moorhead Municipal
JMR	Mora	Mora Municipal
JYG	St. James	St. James Municipal
LJF	Litchfield	Litchfield Municipal
LVN	Minneapolis	Airlake
LXL	Little Falls	Little Falls-Morrison County
LYV	Luverne	Luverne Municipal-Quentin Aanenson
M16	East Gull Lake	Steamboat Bay Seaplane Base
M49	Waubun	Jolly Fisherman Seaplane Base
M69	Deerwood	Birch Lake Seaplane Base
MGG	Maple Lake	Maple Lake Municipal-Bill Mavencamp Sr. Field
MIC	Minneapolis	Crystal
MIJ	Jackson	Jackson Municipal
MKT	Mankato	Mankato Regional-Sohler Field

Ident.	City	Airport Name
MML	Marshall	Southwest Minnesota Regional-Marshall-Ryan Field
MOX	Morris	Morris Municipal-Charlie Schmidt Field
MSP	Minneapolis	Minneapolis-St. Pau Int'l
MVE	Montevideo	Montevideo-Chippewa County
MWM	Windom	Windom Municipal
MZH	Moose Lake	Moose Lake-Carlton County
ONA	Winona	Winona Municipal-Max Conrad Field
ORB	Orr	Orr Regional
OTG	Worthington	Worthington Municipal
OVL	Olivia	Olivia Regional
OWA	Owatonna	Owatonna Degner Regional
PEX	Paynesville	Paynesville Municipal
PKD	Park Rapids	Park Rapids Municipal-Konshok Field
PNM	Princeton	Princeton Municipal
PQN	Pipestone	Pipestone Municipal
PWC	Pine River	Pine River Regional
RGK	Red Wing	Red Wing Regional
ROS	Rush City	Rush City Regional
ROX	Roseau	Roseau Municipal-Rudy Billberg Field
RRT	Warroad	Warroad International Memorial
RST	Rochester	Rochester International
RWF	Redwood Falls	Redwood Falls Municipal
SAZ	Staples	Staples Municipal
SBU	Blue Earth	Blue Earth Municipal
SGS	South St. Paul	South St. Paul Municipal-Fleming Field
STC	St. Cloud	St. Cloud Regional
STP	St. Paul	St. Paul Downtown-Holman Field
SYN	Stanton	Stanton Airfield
TKC	Tracy	Tracy Municipal
TOB	Dodge Center	Dodge Center Municipal
TVF	Thief River Falls	Thief River Falls Regional
TWM	Two Harbors	Two Harbors Municipal-Richard B. Helgeson Field
ULM	New Ulm	New Ulm Municipal
VVV	Ortonville	Ortonville Municipal-Martinson Field
VWU	Waskish	Waskish Municipal
XVG	Longville	Longville Municipal
Y49	Walker	Walker Municipal
Y58	Sleepy Eye	Sleepy Eye Municipal
Y63	Elbow Lake	Elbow Lake-Pride of the Prairie Seaplane Base
Y63	Elbow Lake	Elbow Lake Municipal-Pride of the Prairie
Not Assigned	Grand Marais	Gunflint Seaplane Base



Fire Danger

**STAY CLEAR OF WILDFIRES AND
SMOKE FOR YOUR SAFETY AND THE SAFETY OF
FIREFIGHTING AIRCRAFT**

Firefighting aircraft operate at wildfires throughout the United States. Fire aircraft fly from ground level to several thousand feet above wildfires with low visibility transiting to and from fires at a variety of altitudes.

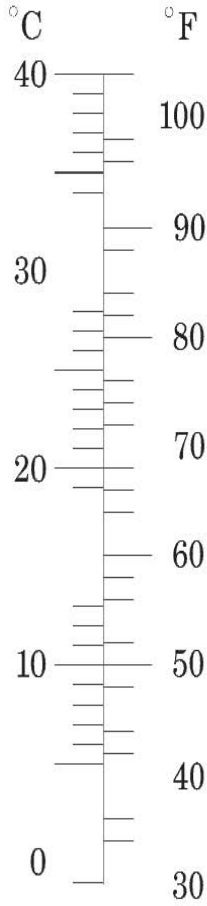
- ◊ **Check NOTAMs for temporary flight restrictions**
- ◊ **General Aviation pilots are asked to stay seven miles away from and 5,000 feet above all fire**
- ◊ **Even if no firefighting aircraft are visible, general aviators should assume they are in the airspace around a fire**
- ◊ **Flying to “check out the fire” could be disastrous**
- ◊ **To report a wildfire, contact ATC or the nearest flight service station or call 911**



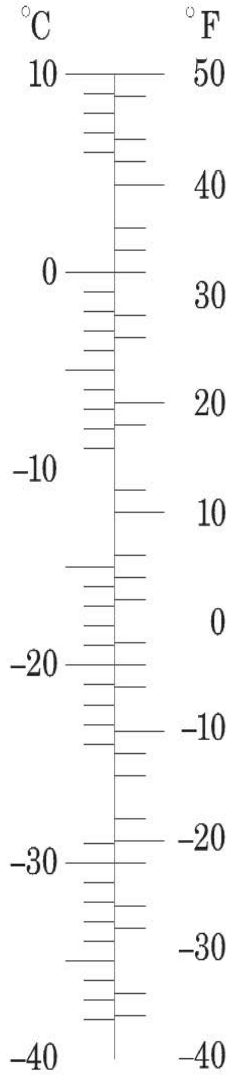
Produced by the Minnesota Interagency Fire Center ◊ 402 SE 11th Street, Grand Rapids, MN 55744

TEMPERATURE CONVERSIONS

SUMMER










WINTER



PUBLIC AIRPORTS

Directory Symbols and Definitions

NDB		REIL	Runway Edge Identifier Lights
AWOS		VASI	Visual Approach Slope Indicator
Beacon		PAPI	Precision Approach Path Indicator
Ramp		APP	Local Approach Control Frequency
VOR		CTR	Local En Route (ARTCC) Center Frequency
Windsock		COMM	Communications Frequency An (L) denotes pilot controlled lighting available on that frequency
Turf Runway Edge		WX	Airport weather information frequency

Ground Communications Outlet (GCO)

At airports with a GCO:

To contact the local ARTCC sector, click the mic four (4) times

To contact Flight Service (FSS), click the mic six (6) times

Ada - DØØ

3115 County Road 27, Twin Valley, MN 56584



Airport Manager: Bruce Visser - 218-784-2962 -
babvisser@loretel.net

Contact Person: Bruce Visser - 218-784-2962

AWOS/ASOS: None

MnWAS Loc/Hrs: None

Attended: Unattended

Available Fuel: 100LL - available 24 hours with credit card

FBO(s): None

Businesses: None

Ground Transport: Car rental - Kelly's Chrysler - 218-784-2002
Tri-Valley Transportation -
www.tvoc.org/services/transportation

Food Service: None

Dining: Subway - 218-784-7827 - 7 miles
Wild Rice Dining Emporium - 218-784-3044 - 7 miles

Lodging: Norman Motel - 218-784-3781 - 7 miles NW

Airport Events: None reported

Underwing Camp: No

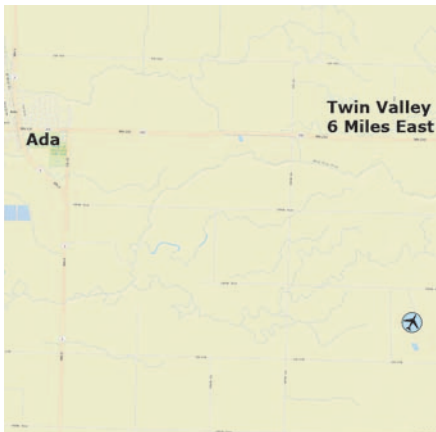
Campgrounds: Norman Motel - 218-784-3781

Local Attractions: Heart of Valley Golf Club - 7 miles
Shooting Star Casino - Mahnomen - 23 miles

Comments: When Fargo approach is closed contact Minneapolis
Center - 127.35

Field Elev: 954' TPA: 1754' (800' AGL)

Ada - DØØ



SEC. CH: TWIN CITIES

LAT: 47-15-37.683N

LONG: 096-24-00.95W

Approaches: RNAV

COMM: 122.900

APP: 120.4 FAR CTR: 127.35 MSP

CLNC DEL: 701-234-8894



Note:
Runway Lighted Dusk to Dawn

Norman County/Ada/Twin Valley Airport

Aitkin - AIT

1190 Air Park Drive, Aitkin, MN 56431



Airport Manager: City Administrator - 218-927-2527
- cityadmin@ci.aitkin.mn.us

Contact Person: Peter Dunn - 218-927-4104 -
adventurenorthllc@gmail.com

AWOS/ASOS: 218-927-2101 - VHF 118.675

MnWAS Loc/Hrs: Arrival/Departure Building - 24 hours

Attended: APR-OCT/ALL/0800-1700 NOV-MAR/M-F/0900-1700

Available Fuel: 100LL, Jet A - available 24 hours with credit card, full service contact FBO, after hours 218-839-6488

FBO(s): Adventure North Flying Service LLC - Aitkin - 218-634-1923 - 122.8 - pdadventurenorth@gmail.com -
www.adventurenorthflyingservice.com

Aitkin Aviation LLC - Aitkin - 218-927-4104 -
pdadventurenorth@gmail.com - www.aitkinaviation.com

Businesses: None

Ground Transport: Courtesy car
Arrowhead Transit - www.arrowheadtransit.com

Food Service: Vending machines

Dining: All 2-3 miles: Roadside Restaurant;
40 Club Inn; Birchwood Inn; Dairy Queen; Subway;
Rosallini's Pizza; The Beanery Internet Café; McDonald's

Lodging: 40 Club Inn - 218-927-2903 - 3 miles
Ripple River Motel - 218-927-3734 - 3 miles

Airport Events: Fly-In Breakfast & Car Show - call for date
EAA Chapter 965 Winter ski-plane fly-in - call for date

Underwing Camp: Yes

Campgrounds: Airport underwing camping - 218-927-4104
Big K - 218-927-6001 - 8 miles
Bill's Resort & Campground - 218-927-3841 - 10 miles
Mississippi County Park - 218-927-7364 - 1 mile
Ripple River RV Park - 218-927-3734 - 3 miles

Local Attractions: Cuyuna Country Club & Golf - 218-534-3489 - 8 miles;
Ruttger's Bay Lake & Golf Course - 218-678-2885 -
10 miles; resorts; lakes; woods; fishing; hunting;
snowmobiling; festivals & events year-round; Riverboat
Heritage Days - first weekend in August; World Famous
Fishhouse Parade - Friday after Thanksgiving

Comments: Runway 8/26 groomed for ski-planes - call ahead; after hours service phone - Pete - 218-839-6488; shower facilities are available with underwing camping.

Field Elev: 1206' TPA: 2206' (1000' AGL)

Aitkin - AIT



SEC. CH: TWIN CITIES
LAT: 46-32-54.463N
LONG: 093-40-35.876W
Approaches: RNAV
Calm Wind Rwy 16
COMM: 123.05 (L)
WX: VHF 118.675
CTR: 118.05 MSP
GCO: 121.725
CLNC DEL: 651-463-5588



Notes:
Pilot Controlled Lighting - See A/FD
for Details

Runway 8/26 Closed November-April
Groomed for Ski Planes - Call Ahead

Displaced
Threshold
240 Feet

3123' X 140'

VASI

4000' X 75'

16
REIL

VASI

26

34
REIL

8

*

X

★

Aitkin Municipal Airport - Steve Kurtz Field

Albert Lea - AEL

400 Airport Road, Albert Lea, MN 56007-2081



Airport Manager: Jim Hanson - 507-373-0608 - jimhanson@deskmedia.com

Contact Person: Jim Hanson - 507-373-0608 - jimhanson@deskmedia.com

AWOS/ASOS: 507-377-1583 - VOR 109.8

MnWAS Loc/Hrs: Arrival/Departure Building - see attendance schedule

Attended: Apr-Oct/Mon-Fri/0800-2000, Nov-Mar/Mon-Fri/0800-1700, All/Sat-Sun/0800-1700

Available Fuel: Mogas, 100LL, Jet A - 100LL and Mogas available 24 hours with credit card, Jet A contact FBO after hours

FBO(s): Albert Lea Airport, Inc. - 507-373-0608 - 123.0 - jimhanson@deskmedia.com

Businesses: 360 Aviation LLC - 507-383-7434 - 123.0 - 360aviational@gmail.com - www.360aviationllc.com

Ground Transport: Courtesy car
Taxi - 507-383-3341
Broadway Automotive - 507-373-1016
Albert Lea Transit - www.albertleatransit.com
Southern MN Area Rural Transit - 855-762-7821

Food Service: Within walking distance

Dining: Many in mall across from airport - 4 blocks

Lodging: AmericInn - 10 blocks
Best Western - 10 blocks
Days Inn - 2 miles
Super 8 Motel - 2 miles

Airport Events: Glider competitions

Underwing Camp: Yes

Campgrounds: On airport

Local Attractions: Golf course adjacent to airport
Shopping across from airport
Museum - 1 mile
Numerous lakes for boating, fishing and water sports
Bike trails around lake to the south of airport and along Albert Lea Lake
Indian encampment sites and terminal moraines of glaciers
State Park with no charge for bikers

Comments: Glider regional and national events. Electricity, sound system, water, showers in place for groups desiring fly-in facility.

Field Elev: 1261' TPA: 2001' (740' AGL)

Albert Lea - AEL



SEC. CH: OMAHA

LAT: 43-40-52.731N

LONG: 093-22-05.334W

Approaches: VOR RNAV

COMM: 123.0 (L)

WX: VOR 109.8

APP: 119.8 RST CTR: 135.35 MSP

CLNC DEL: 507-424-8111



Notes:
Pilot Controlled Lighting -
See A/FD for Details

Ultralights, gliders and helicopters
use turf parallel to Runway 17/35
east of taxiway and approach area
to Runway 23

Albert Lea Municipal Airport

Alexandria - AXN

www.alexandriaaviation.com

2604 Aga Drive, Alexandria, MN 56308-3405



Airport Manager: Kreg Anderson - 320-762-2111 -
kanderson@alexandriamn.city

Contact Person: Shelly Johnson - 320-762-2111 -
alexav@rea-alp.com

AWOS/ASOS: 320-763-7174 - VHF 118.375

MnWAS Loc/Hrs: Arrival/Departure Building - 24 hours

Attended: Jun-Aug/Mon-Fri/0800-2000, Sep-May/Mon-Fri/0800-
1800, Sat-Sun-Hol/0900-1700

Available Fuel: 100LL, Jet A - 100LL available 24 hours with credit card,
Jet A after hours call 320-760-7175, after hours fee
applies

FBO(s): Alexandria Aviation, Inc. - 320-762-2111 - 123.0 -
alexav@rea-alp.com - www.alexandriaaviation.com

Businesses: AAA Aero LLC - 320-766-6255 -
michalrandt@gmail.com
Alexandria Aircraft LLC - 320-763-4088
Life Link III - www.lifelinkiii.com
Wave Aviation Solutions - 320-760-7175 - 123.000 -
kregaxn@gmail.com
Webers Aero Repair, Inc. - 320-763-4066

Ground Transport: Courtesy car; courtesy bikes
Enterprise 320-763-9100
Taxi - 320-460-0510 or 320-815-7997
Rainbow Rider - www.rainbowriderbus.com

Food Service: Local restaurants

Dining: D. Michael B's; Angelinas; Perkins; Pike n' Pint; Boulder
Taphouse; DJ's Taphouse; Zorbaz; Fat Daddy's;
Traveler's Inn; Eddy's Interlachen Inn; Lure Lakebar;
Willy T's

Lodging: Lake Le Homme Dieu Bed & Breakfast; Skyline Motel - 2
blocks; Hampton Inn - 6 blocks; Holiday Inn; Arrowwood
Resort; Quality Inn; Days Inn; AmericInn; Super 8;
Fairfield Inn; Best Western

Airport Events: Fly in - second weekend in June

Underwing Camp: Yes

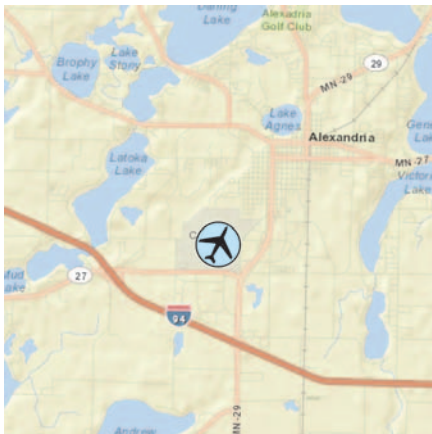
Campgrounds: Yes

Local Attractions: Numerous golf courses, Runestone Museum, Legacy of
the Lakes Maritime Museum, numerous lakes and
resorts, fishing, hunting, Viking Speedway, Carlos Creek
Winery, multiple breweries and distilleries, historic
downtown, Ande's Tower Hills, Vikingland Band Parade,
multiple music venues, scenic bike and snowmobile trail,
Alexandria Blizzard Hockey

Comments: FBO closed Xmas, New Years, Easter & Thanksgiving.
Yellow box reserved for medical helicopter - beware of
rotor blast at tiedowns

Field Elev: 1425' TPA: 2425' (1000' AGL)

Alexandria - AXN



SEC. CH: TWIN CITIES

LAT: 45-51-58.700N

LONG: 095-23-40.805W

Approaches: ILS VOR RNAV

COMM: 123.0 (L)

WX: VHF 118.375

CTR: 126.1 MSP

RCO FSS: 122.6

CLNC DEL: 651-463-5588



Alexandria Municipal Airport - Chandler Field

Appleton - AQP

2120 70th Street SW, Appleton, MN 56208-1804



Airport Manager: Greg Ruether - 320-413-0089 -
planerv9@yahoo.com

Contact Person: Willie Morales - 320-289-1363 -
roman_56255@hotmail.com

AWOS/ASOS: 320-289-1265 - VHF 118.5

MnWAS Loc/Hrs: None

Attended: Unattended

Available Fuel: None

FBO(s): None

Businesses: Dauntless Air - 320-297-9088 - 122.9 -
info@dauntlessair.com - www.dauntlessair.com

Ground Transport: Appleton Rides - Mon-Fri, 7:30 AM - 4:30 PM
Prairie 5 Rides - www.prairiefive.com/trans.htm

Food Service: Pop & candy

Dining: Peg Cafe - 320-289-2030
Subway - 320-289-2248

Lodging: Prairie Waters Inn - 320-289-2500 - 1 mile

Airport Events: None reported

Underwing Camp: Yes

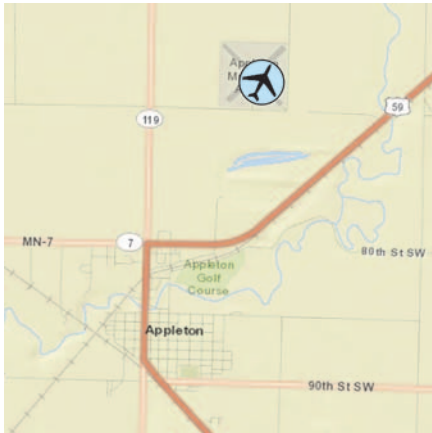
Campgrounds: Appleton Campground

Local Attractions: Appleton Golf Club
Applefest - third weekend in September
Swift County Fair - middle of August
Parks
Excellent hunting & fishing nearby at Lac Qui Parle
Game Refuge
Appleton OHV Park, bike and walking trails

Comments: Additional airport manager phone - 320-289-2193

Field Elev: 1021' TPA: 2021' (1000' AGL)

Appleton - AQP



SEC. CH: TWIN CITIES
LAT: 45-13-39.100N
LONG: 096-00-16.306W
Approaches: RNAV
COMM: 122.9 (L)
WX: VHF 118.5
CTR: 127.1
RCO FSS: 122.45
CLNC DEL: 651-463-5588



Notes:
Pilot Controlled Lighting - See A/FD
for Details

Runway 4/22 Closed Winter Months

Appleton Municipal Airport

Austin - AUM

www.austinaeroflight.com

710 - 21st Street NE, Austin, MN 55912-4165



Airport Manager: Bruce Budahn - 507-433-1813 -
austinaeroflight@austinaeroflight.biz

Contact Person: Bruce Budahn - 507-433-1813 -
austinaeroflight@austinaeroflight.biz

AWOS/ASOS: 507-433-6667 - VHF 119.025

MnWAS Loc/Hrs: Arrival/Departure Building - 24 hours

Attended: All/M-F/0800-1700, All/Sat/0800-1600, All/Sun/0900-1500

Available Fuel: 100LL, Jet A - after hours contact FBO

FBO(s): Austin Aeroflight, Inc. - 507-433-1813 - 122.7 -
austinaeroflight@austinaeroflight.biz -
www.austinaeroflight.com

Businesses: None

Ground Transport: Kuehn Motors (Rental Car) - 507-433-4847
AB Taxi - 507-434-9689
Southern MN Area Rural Transit - 855-762-7821

Food Service: None

Dining: Kenny's Oak Grill; Piggy Blues BBQ; El Mariachi;
Steve's Pizza; Coffee House on Main - All 2½ miles

Lodging: Holiday Inn - 507-433-1000 - 2½ miles
Super 8 - 507-433-1801 - 3 miles
Days Inn - 507-433-8600 - 2½ miles
Rodeway Inn & Suites - 507-433-9254 - ½ block
AmericInn & Suites - 507-437-7337 - 2½ miles

Airport Events: None reported

Underwing Camp: Yes

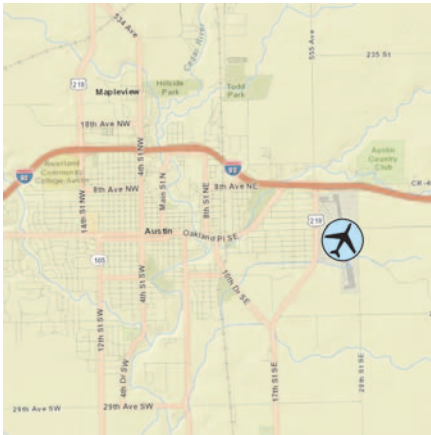
Campgrounds: Jellystone Park Campground - 507-584-6611 - 7 miles

Local Attractions: Austin Country Club & Golf Course - 507-437-7631
Hormel Historic Home - 507-433-4243
Meadow Greens Golf Course - 507-433-4878
J. C. Hormel Nature Center - 507-437-7519
Spam Museum - 800-LUV-SPAM
Austin Artworks Center - 507-434-0934

Comments: For a complete list of attractions, dining, lodging and
area events visit www.austincvb.com
Showers available in Arrival/Departure Building

Field Elev: 1234' TPA: 2234' (1000' AGL)

Austin - AUM



SEC. CH: CHICAGO
LAT: 43-39-45.500N
LONG: 092-55-58.500W
Approaches: ILS VOR RNAV
COMM: 122.7 (L)
WX: VHF 119.025
APP: 119.8 RST CTR: 132.35 MSP
RCO FSS: 122.5
CLNC DEL: 507-424-8111



Notes:
Pilot Controlled Lighting -
See A/FD for Details

Austin Municipal Airport

Backus - 7Y3

397 Airport Rd, Backus, MN 56435-0444



Airport Manager: JB Johnson - 218-839-8450 - tactical.iicon@gmail.com

Contact Person: City Hall - 218-947-3221

AWOS/ASOS: None

MnWAS Loc/Hrs: None

Attended: Unattended

Available Fuel: 100LL, Mogas - available 24 hours with credit card

FBO(s): None

Businesses: None

Ground Transport: Rental Car - B & L - 218-947-4911

Food Service: None

Dining: Corner Restaurant - 218-947-4115 - across highway, south end of runway

Willard's Saloon & Eatery - 218-947-3832 - 1 mile

Salty Dog - 218-947-4446 - 6 miles

Lodging: Bayside Cabins - 218-947-3344 - 1 mile

Mountain View Resort - 218-947-4099 - ¾ mile

Ruttger's Pine Mountain Resort - 218-947-4099 - 2 miles

Pine Mountain Resort - 218-47-3071 - 5 miles

Rodeway Inn - Pine River -218-587-4499 - 10 miles

Airport Events: Fly-In - last Sunday in July

Underwing Camp: Yes

Campgrounds: Mountain View Resort - 218-947-3071 - ¾ mile

Ruttger's Pine Mountain Campground - 2 miles

Local Attractions: Fishing within ½ mile; Northern Lights Casino - 20 miles; Paul Bunyan Trail - snowmobiling, cross-country skiing, hiking, biking; hunting

Comments: 1 hour drive to Itasca State Park where you can visit the Headwaters of the Mississippi. 15 minute drive to Deep Portage Conservation Reserve. Countless number of gift, craft & antique shops, water slides and other tourist attractions within minutes of the airport.

Field Elev: 1355' TPA: 2355' (1000' AGL)

Backus - 7Y3



SEC. CH: TWIN CITIES
LAT: 46-49-36.853N
LONG: 094-30-25.993W
Approaches: Visual Only
COMM: 122.9
CTR: 118.05 MSP
CLNC DEL: 651-463-5588



Note:
Runway Lighted Dusk to Dawn

Backus Municipal Airport

Bagley - 7Y4

20048 Airport Drive, Bagley, MN 56621-0178



Airport Manager: Bill Masterson - 218-556-7812 -
bmasterson@bagleymn.us

Contact Person: Faye Jacobs - 218-694-2865 -
fjacobs@bagleymn.us

AWOS/ASOS: None

MnWAS Loc/Hrs: Arrival/Departure Building - 24 hours

Attended: Unattended

Available Fuel: None

FBO(s): None

Businesses: Barnstormers Inc. - 218-368-1943 -
seagull@paulbunyan.net

Ground Transport: Courtesy car
City Offices - 218-694-2865
Police Department - 218-694-6150
Tri-Valley Transportation -
www.tvoc.org/services/transportation

Food Service: None

Dining: D & R Cafe - 218-694-9975 - 2 miles
Great Northern - 218-694-2177
Fireside - 218-694-2012
Mac's Café - 218-694-2220

Lodging: Shooting Star Bagley Motel - 218-694-2050 - 2 miles

Airport Events: None reported

Underwing Camp: Yes

Campgrounds: Lake Lomond - 2 miles

Local Attractions: Twin Pines Golf Course - North edge of Bagley
City park

Comments: Tiedown area available

Field Elev: 1500' TPA: 2500' (1000' AGL)

Bagley - 7Y4



SEC. CH: TWIN CITIES
LAT: 47-31-29.842N
LONG: 095-21-39.053W
Approaches: Visual Only
COMM: 122.9 (L)
CTR: 134.75 MSP
CLNC DEL: 651-463-5588



Bagley Municipal Airport

Baudette - BDE



1103 Airport Road NW, Baudette, MN 56623-8937

Airport Manager: Adam Forsberg - 218-839-1067 -
adventurenorthllc@gmail.com

Contact Person: Adam Forsberg - 218-634-1923

AWOS/ASOS: 218-634-3080 - VHF 126.775

MnWAS Loc/Hrs: Arrival/Departure Building - see
attendance schedule

Attended: Apr-Oct 0800-2000, Nov-Mar 0800-1700

Available Fuel: 100LL, Jet A - after hours call 218-839-1067

FBO(s): Adventure North Flying Service LLC - Baudette - 218-
634-1923 - 122.8 - pdadventurenorth@gmail.com -
www.adventurenorthflyingervice.com

Aitkin Aviation LLC - Baudette - 218-927-4104 -
pdadventurenorth@gmail.com - www.aitkinaviation.com

Businesses: None

Ground Transport: Courtesy car
Paul Bunyan Transit - 218-751-8765

Food Service: Vending machines

Dining: BAUDETTE ½ mile: McDonald's; Northlake Café;
Rosalie's Restaurant & Lounge; Alice's Restaurant;
Subway

Additional Dining: Resorts on the South Shore (12
miles), Resorts in the Northwest Angle and Islands,
Birchdale, Roosevelt, and Williams

Lodging: Walleye Inn - 218-634-1550 - ½ mile
Baudette Motel - 218-634-2600 - ¾ mile
AmericInn Motel - 218-634-3200

Airport Events: None reported

Underwing Camp: Yes

Campgrounds: Lake of the Woods Campgrounds - 218-634-1694
Timbermill Park - 218-634-1850

Local Attractions: Oak Harbor Golf Course & Tennis Club - 218-634-9939
Many local resorts within 12 miles of airport

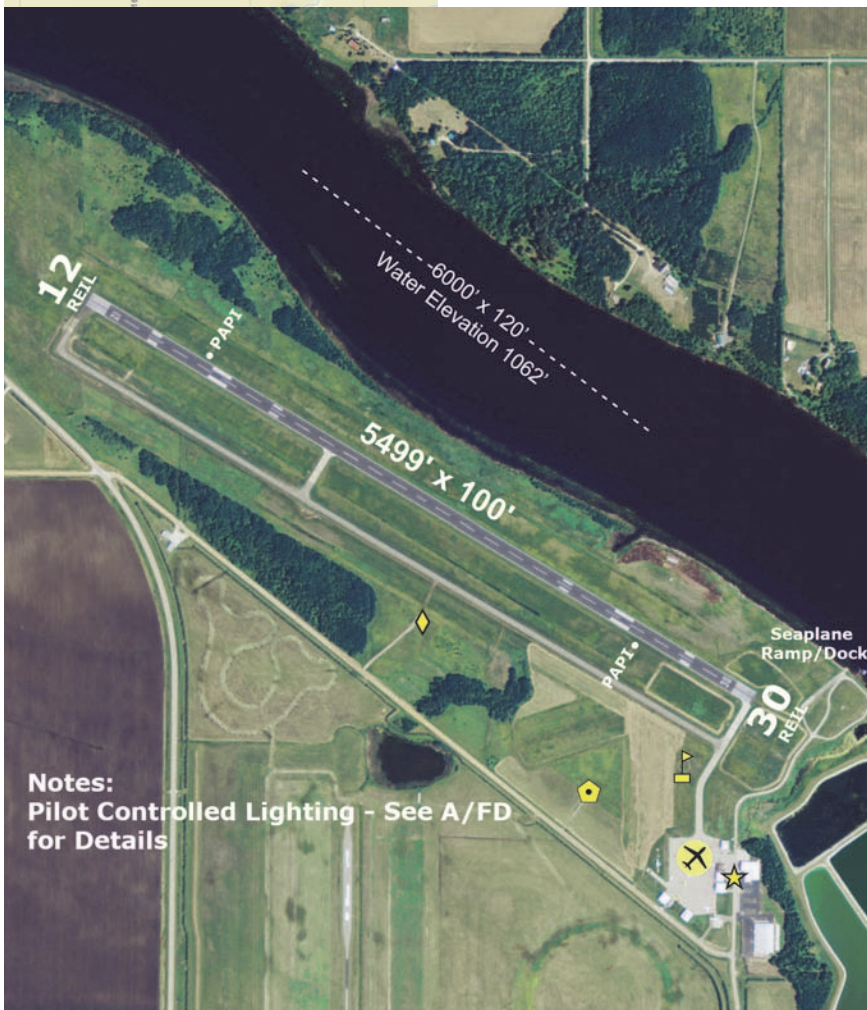
Comments: Port of Entry - U.S. Customs available 24 hours with
notification (218-634-2803 or 218-634-2661). Canadian
Customs for seaplanes only - skis in the winter. Aircraft
storage & tiedown areas, land & seaplanes. VOR/DME
weather reporting on request 218-634-1923.

Field Elev: 1085' TPA: 2085' (1000' AGL)

Baudette - BDE



SEC. CH: TWIN CITIES
LAT: 48-43-38.700N
LONG: 094-36-37.1W
Approaches: ILS RNAV
AIRPORT OF ENTRY
COMM: 122.8 (L)
WX: VHF 126.775
CTR: 134.75
RCO FSS: 122.4



Notes:
Pilot Controlled Lighting - See A/FD
for Details

Baudette International

Bemidji - BJI

www.bemidjiairport.org

3824 Moberg Drive NW, Bemidji, MN 56601-6242



Airport Manager: Karen Weller - 218-444-2438 - karen.weller@bemidjiairport.org

Contact Person: Bemidji Aviation - 218-751-1880 - customerservice@bemidjiaviation.com

AWOS/ASOS: 218-755-2575 - VHF 119.275

MnWAS Loc/Hrs: See FBOs

Attended: All/Mon/0700-2100, Tue-Fri/0600-2100, All/Sat-Sun/0800-1700

Available Fuel: 100LL, Jet A - contact FBO after hours

FBO(s): Bemidji Aviation Services, Inc. - 218-751-1880 - 122.8 - paul@bemidjiaviation.com - www.bemidjiaviation.com

Businesses: AirCorps Aviation, LLC - 218-444-4478 - erik@aircorpsaviation.com - www.aircorpsaviation.com
Delta Air Lines - 800-221-1212 - www.delta.com
North Memorial Air Ambulance Service - www.northmemorial.com/aircare/
Sanford Health AirMed - 844-424-7633 - www.sanfordhealth.org/services/airmed

Ground Transport: Numerous options - www.visitbemidji.com
Paul Bunyan Transit - 218-751-8765

Food Service: Vending machines

Dining: Numerous restaurants nearby - www.visitbemidji.com

Lodging: Numerous options within 5 miles - www.visitbemidji.com

Airport Events: Friday afternoon tours at AirCorps Aviation - Contact Eric Hokuf for details - 218-444-4478

Underwing Camp: No

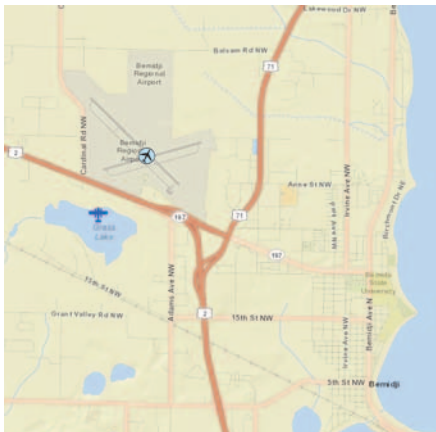
Campgrounds: State Parks; KOA; Hamilton's; Royal Oaks RV Park; Pine Beach Resort & Campground; Stony Point Resort & Campground; Balsam Beach Resort & RV Park

Local Attractions: Golf: Bemidji Town & Country Club; Castle Highlands; Greenwood; Sandtrap; Maple Ridge
Statues of Paul Bunyan & Babe the Blue Ox; Bemidji Woolen Mills; Concordia Language Village; Bemidji State University (www.bemidjistate.edu); Bemidji & Itasca State Parks; Mississippi River headwaters; outdoor activities; see www.visitbemidji.com

Comments: Scheduled Air Service - 48 hour prior permission for unscheduled aircraft operations with more than 30 passenger seats. Contact airport manager.
Landing fee for aircraft over 8000 pounds
FBOs closed Thanksgiving, Christmas Day and New Years Day. All other holiday hours vary.
Heated hangar space - contact airport for availability.

Field Elev: 1391' TPA: 2391' (1000' AGL)

Bemidji - BJI



SEC. CH: TWIN CITIES
LAT: 47-30-33.927N
LONG: 094-56-01.404W
Approaches: ILS VOR-DME RNAV
COMM: 122.8 (L)
WX: VHF 119.275
CTR: 134.75 MSP
RCO FSS: 122.3



Bemidji Regional Airport

Benson - BBB

340 20th Street NW, Benson, MN 56215-1041



Airport Manager: Dan Gens - 320-368-2703 - dan.gens@city.co.swift.mn.us

Contact Person: Dan Gens - 320-368-2703

AWOS/ASOS: 320-843-3242 - VHF 118.45

MnWAS Loc/Hrs: Arrival/Departure Building - 24 hours

Attended: Unattended

Available Fuel: 100LL - available 24 hours with credit card

FBO(s): Jed-Aire Aviation, LLC - 320-843-4461 - 122.8 - jason@jed-aireaviation.com - jed-aireaviation.com

Businesses: Benson Air Ag, Inc. - 61D - 320-843-4300 - 122.8 - bensonairag@yahoo.com

Ground Transport: Prairie Five Rides - 877-757-4337 - www.prairiefive.com/transportation.html

Food Service: Candy, pop & water

Dining: All 2 miles: Burger King - 320-843-2505; Patrick's Pub & Grill - 320-843-8777; Subway - 320-843-3666; Whistle Stop Diner - 320-843-3800; Jimmy's Pizza - 320-843-3600; Sandy's Café - 320-843-2125; McKinney's 320-843-4333

Lodging: Benson Inn - 320-842-6990 - 2 miles
Country Inn Benson - 320-843-4395 - 2 miles
Benson Motel - 320-843-3484 - 2½ miles

Airport Events: None reported

Underwing Camp: Yes

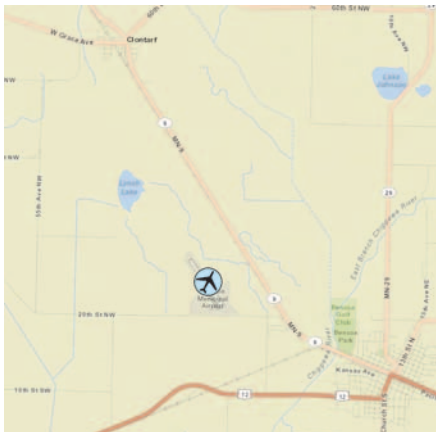
Campgrounds: Ambush Park - 320-843-4775

Local Attractions: Benson Golf Club - 320-842-7901; Swift County Historical Museum - 320-843-4467; Langhei Hills Shooting Preserve - 320-392-5808; Cottonwood Creek Hunting Preserve, LLC - 320-793-6604; Syttende Mai Celebration - May (Norwegian Heritage); Pioneerland Marching Band Festival - June; Community Celebration - July; Farmer's Market Day - Saturday after Labor Day; outdoor swimming pool, waterslide - June-August - 320-843-2075; Shamrock Hest Riding Club Ranch Rodeo - third week in July; Chippewa River public access; Benson Public Library - 320-842-7981; Holiday Stroll (Community Christmas Open House) - Sunday following Thanksgiving

Comments: Airport bathrooms, showers (open 24 hours) for campers and pilots.

Field Elev: 1039' TPA: 2039' (1000' AGL)

Benson - BBB



SEC. CH: TWIN CITIES
LAT: 45-19-54.957N
LONG: 095-39-02.034W
Approaches: RNAV
Right Traffic Rwy 14
COMM: 122.8 (L)
WX: VHF 118.45
CTR: 125.5 MSP
CLNC DEL: 651-463-5588



Notes:
Pilot Controlled Lighting -
See A/FD for Details

Benson Municipal Airport - Veterans Field

Big Falls - 7Y9



7347 County Road 31, Big Falls, MN 56627

Airport Manager: Terry Baird - 218-556-4827 -
bigfalls@paulbunyan.net

Contact Person: Terry Baird - 218-276-3300 -
bigfalls@paulbunyan.net

AWOS/ASOS: None

MnWAS Loc/Hrs: None

Attended: Unattended

Available Fuel: None

FBO(s): None

Businesses: None

Ground Transport: Arrowhead Transit - www.arrowheadtransit.com

Food Service: None

Dining: Big Falls Muni - 218-276-3333

Lodging: Big Falls Motel - 1½ miles

Airport Events: None reported

Underwing Camp: No

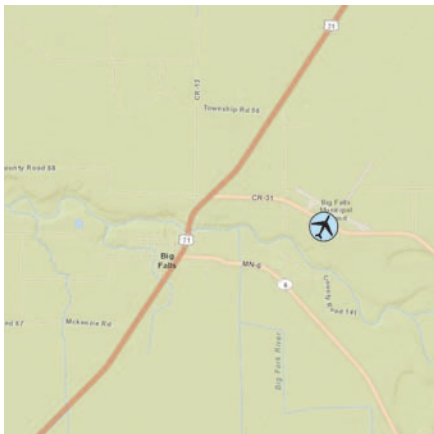
Campgrounds: Big Falls Tourist Park - 2 miles

Local Attractions: Fishing
Camping
Canoeing on Big Fork River

Comments: Camping on Big Fork River has restrooms, showers,
electricity & water.

Field Elev: 1232' TPA: 2232' (1000' AGL)

Big Falls - 7Y9



SEC. CH: TWIN CITIES
LAT: 48-12-03.000N
LONG: 093-45-74.000W
Approaches: Visual Only
COMM: 122.9
CTR: 120.9 MSP
CLNC DEL: 651-463-5588



Notes:

**Runway 11/29 Lighted Dusk to Dawn
or During Winter Months**

Non-Standard Lighting

Airport Not Plowed Winter Months

**Displaced
Threshold
785 Feet**

Big Falls Municipal Airport

Bigfork - FOZ

61741 State Highway 38, Bigfork, MN 56628-4435



Airport Manager: Kevin Hovila - 218-259-7443 -
khovila@yahoo.com

Contact Person: Joe Zimmer - 218-244-8189 -
publicworks@bigfork.net

AWOS/ASOS: 218-743-3289 - NDB 345

MnWAS Loc/Hrs: None

Attended: Unattended

Available Fuel: None

FBO(s): None

Businesses: None

Ground Transport: Arrowhead Transit - www.arrowheadtransit.com

Food Service: None

Dining: Effie Café - 218-743-3607 - 4 miles - www.effiecafe.com
Bigfork Family Restaurant & Pizza Parlor -
218-743-3633 - 3 miles
Park Rec (summer months) - 218-743-3689 - 3 miles

Lodging: Antler Lodge - 218-245-1136 - 14 miles
Timberwolf Inn - 218-832-3990 - 9 miles

Airport Events: Fly-In Breakfast last Sunday in July

Underwing Camp: No

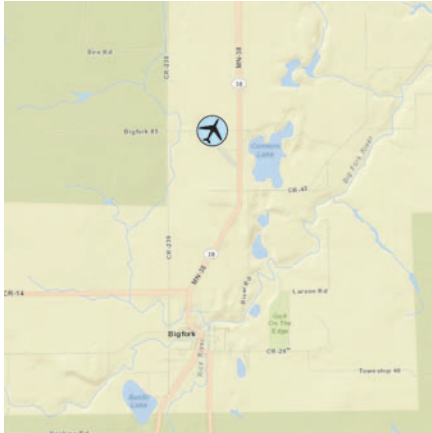
Campgrounds: Scenic State Park - 7 miles

Local Attractions: Golf on the Edge - 4½ miles
Disc Golf - McGarry Park - Ash Street, Bigfork - 3 miles
River Walk Trail - Main Street, Bigfork - 2½ miles
Big Fork River Canoe Access - 2½ miles
Fishing

Comments: None

Field Elev: 1351' TPA: 2351' (1000' AGL)

Bigfork - FOZ



SEC. CH: TWIN CITIES
LAT: 47-47-02.163N
LONG: 093-39-03.6W
Approaches: RNAV
COMM: 122.9 (L)
WX: NDB 345
CTR: 127.9 MSP
CLNC DEL: 651-463-5588



Bigfork Municipal Airport

Blue Earth - SBU

7575 Highway 169, Blue Earth, MN 56013-5815



Airport Manager: Luke Steier - 507-526-7264 - steierl@hotmail.com

Contact Person: Luke Steier - 507-525-3064 - steier@hotmail.com

AWOS/ASOS: None

MnWAS Loc/Hrs: Arrival/Departure Building - 24 hours

Attended: All/Mon-Fri/0800-1700

Available Fuel: 100LL, Jet A - Self service fuel available with credit card.

FBO(s): Blue Earth Flying Service LLC - 507-526-7264 - steierl@hotmail.com

Businesses: None

Ground Transport: Courtesy car;
Prairie Express Transit Service - www.co.faribault.mn.us
TRUE Transit - 507-388-8783

Food Service: None

Dining: Blue Earth Hometown Restaurant - 507-526-2169 - 3 miles

Double Play - 507-526-3032 - 3 miles

McDonald's - 4 miles

Subway - 4 miles

Dairy Queen - 4 miles

Lodging: Super 8 Motel - 507-526-7376 - 3 miles
AmericInn Motel - 507-526-4215 - 3 miles

Airport Events: None

Underwing Camp: No

Campgrounds: 48 hours free camping at fairgrounds

Local Attractions: Minn Iowa Golf Course - 5 miles South
Largest Green Giant statue - 3 miles
Historical homes & museums

Comments: Summer months - aerial application and ultralights
Flight training and rental available

Field Elev: 1107' TPA: 2107' (1000' AGL)

Blue Earth - SBU



SEC. CH: OMAHA
LAT: 43-35-43.238N
LONG: 094-05-34.254W
Approaches: RNAV
COMM: 122.8 (L)
CTR: 127.75 MSP
RCO FSS: 121.75
CLNC DEL: 651-463-5588



Notes:
Pilot Controlled Lighting -
See A/FD for Details

Runway 3/21 Closed
Winter Months

Blue Earth Municipal Airport

Bowstring - 9YØ



47020 County Road 175, Deer River, MN 56636-2925

Airport Manager: Kenneth Reichert - 218-244-6328 - kreicher@bigfork.net

Contact Person: Kenneth Reichert - 218-244-6328 - ken206jf@gmail.com

AWOS/ASOS: None

MnWAS Loc/Hrs: None

Attended: Unattended

Available Fuel: None

FBO(s): None

Businesses: None

Ground Transport: Courtesy car
Arrowhead Transit - www.arrowheadtransit.com

Food Service: None

Dining: Riley's Supper Club - 218-832-3656 - 5 miles

Lodging: Bowstring Shores Resort - 218-832-3101 - ½ mile - reservations required all year
Rocky Shores Resort - 218-832-3556 - ½ mile - call for transportation

Airport Events: Fall Fly-In last weekend in September
BBQ second Saturday of every month

Underwing Camp: Yes

Campgrounds: Free camping at airport

Local Attractions: Blueberry Golf in Deer River - 10 miles
Lakes
Fishing
Woods
Hiking
Snowmobile trails

Comments: Well maintained grass strip, 14' x 70' mobile home (electric, phone, restroom, shower, heated) open to pilots.
Cell phone on site for emergencies.
Camp sites available northeast end of runway.

Field Elev: 1372' TPA: 2372' (1000' AGL)

Bowstring - 9YØ



SEC. CH: TWIN CITIES
LAT: 47-32-59.814N
LONG: 093-52-00.761W
Approaches: Visual Only
COMM: 122.9
CTR: 120.9 MSP
CLNC DEL: 651-463-5588



Note:

Runway lights operate dusk-dawn

Bowstring Airport

Brainerd - BRD

www.brainerdairport.com

16384 Airport Road, Brainerd, MN 56401-5852



Airport Manager: Steve Wright - 218-825-2166 -
stevenwright@brainerdairport.com

Contact Person: Jennifer Knopik - 218-825-2166
ext 3002 -
info@brainerdairport.com

AWOS/ASOS: 218-828-3314 - VHF 126.775

MnWAS Loc/Hrs: Arrival/Departure Building - 24 hours

Attended: Jun-Oct/All/0700-2100, Nov-May/All/0700-2000

Available Fuel: 100LL, Jet A - contact FBO after hours

FBO(s): NorthPoint Aviation - 218-829-3398 - 122.7 -
joeb@northpointaviation.net - www.northpointaviation.net

Businesses: Brainerd Aviation Inc. - 218-839-0981 -
charles@brainerdaviation.com - brainerdaviation.com
Brainerd Helicopter Service, Inc. - 218-829-5484 -
122.7 - shellie_mcdermott@brainerdhelicopters.com -
brainerdhelicopters.com
Delta Air Lines - www.delta.com

Ground Transport: Courtesy car; Car rental - Hertz, Enterprise, Alamo,
National; Taxi companies; Brainerd & Crow Wing
Transit - 218-825-7433

Food Service: Wings Airport Café - 218-828-0206
Vending machines

Dining: Numerous restaurants - 3-5 miles

Lodging: Numerous hotels - 3-5 miles - www.visitbrainerd.com

Airport Events: None reported

Underwing Camp: Yes

Campgrounds: Crow Wing State Park - 218-825-3075
Cross Lake - 651-290-5793
Gull Lake Dam - 651-290-5772

Local Attractions: Many resorts, golf courses, Brainerd International
Raceway, snowmobile/cross-country ski trails, Cuyuna
State Recreation Area, mountain biking, lake activities,
hunting, and fishing – see www.visitbrainerd.com

Comments: Lighted heliport with windsock
Delta Airlines to/from MSP daily
Sun Country charter flights to IFP (Laughlin, NV)

Field Elev: 1232' TPA: 2232' (1000' AGL)

Brainerd - BRD



SEC. CH: TWIN CITIES
LAT: 46-23-52.289N
LONG: 094-08-14.019W
Approaches: ILS RNAV
COMM: 122.7 (L)
WX: VHF 126.775
CTR: 118.05 MSP
RCO FSS: 122.2
CLNC DEL: 651-463-5588



Brainerd Lakes Regional Airport

Brooten - 6D1

48051 - 260th Street, Brooten, MN 56316



Airport Manager: Dave Bohmer - 320-346-2234 -
dbohmer@tds.net

Contact Person: Jeanne Kinne - 320-346-2524

AWOS/ASOS: None

MnWAS Loc/Hrs: Arrival/Departure Building - 24 hours

Attended: Unattended

Available Fuel: None

FBO(s): None

Businesses: Aero Ski Manufacturing Co - 320-346-2285 -
aeroski@tds.net
Benson Air Ag, Inc. - Benson - 320-843-4300 -
bensonairag@yahoo.com

Ground Transport: Courtesy car
Rainbow Rider - 320-283-5066

Food Service: None

Dining: Seasonal Drive-In - 1 mile
Ka-De Shack - 1 mile
RJ's Mini-Mart - 1 mile
Brooten Hometown Bakery - ¾ mile

Lodging: None

Airport Events: None reported

Underwing Camp: No

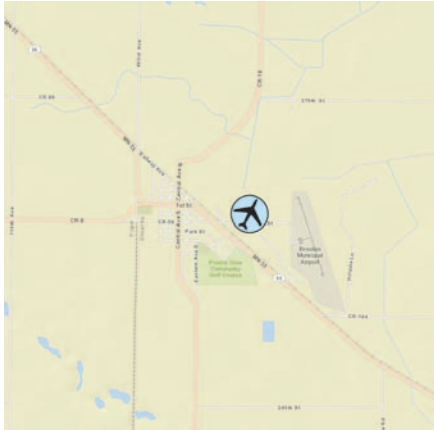
Campgrounds: Sibley State Park - 15 miles

Local Attractions: Prairie View Community Golf Course - 320-346-2677 -
1 mile - Holes: 9 (reversible)
Irrigated farmland
Lakes
Hunting
Fishing
Redhead Cheese

Comments: Arrival/Departure Building - 24 hour keypad access

Field Elev: 1305' TPA: 2305' (1000' AGL)

Brooten - 6D1



SEC. CH: TWIN CITIES
LAT: 45-29-59.871N
LONG: 095-06-46.079W
Approaches: Visual Only
COMM: 122.9 (L)
CTR: 125.5 MSP
CLNC DEL: 651-463-5588



Brooten Municipal Airport/John O. Bohmer Field

Buffalo - CFE

www.ci.buffalo.mn.us/airport

1305 County Road 134, Buffalo, MN 55313



Airport Manager: Chris Fredrick - 763-682-0296 -
chris.fredrick@ci.buffalo.mn.us

Contact Person: Chris Fredrick - 763-682-0296 -
chris.fredrick@ci.buffalo.mn.us

AWOS/ASOS: 763-684-0762 - VHF 120.45

MnWAS Loc/Hrs: Arrival/Departure Building - 24 hours

Attended: All/All/Daylight

Available Fuel: 100LL - available 24 hours with credit card

FBO(s): West Metro Aviation LLC - 763-682-1516 - 122.8 -
info@westmetroaviation.com -
www.westmetroaviation.com

Businesses: D'Shannon Aviation - 763-559-5998 - www.d-shannon-
aviation.com

Eagle Eye Photos LLC - 612-229-5027 - 122.8 -
info@blimpguy.com - www.blimpguy.com

Perfect Pass Aviation LLC - 612-730-8546 - 122.8 -
pulaskisix@gmail.com

Ground Transport: Courtesy car - details in Arrival/Departure Building
Enterprise Rent-a-Car - 763-295-6225
Trailblazer Transit - 763-682-1600
Christie Cab - 763-913-4889

Food Service: None

Dining: Family dining and fast food within 3 miles of the airport

Lodging: Super 8 Motel - 763-682-5930 - 1 mile
Country Inn - 763-682-5660 - 1.5 miles

Airport Events: Fly-In and Car Show 2nd Sunday in June - Contact
Airport Manager

Underwing Camp: No

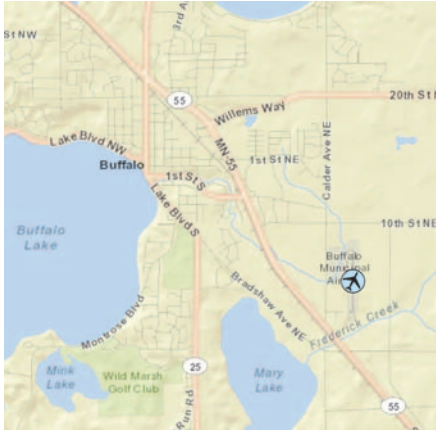
Campgrounds: No

Local Attractions: City of Buffalo - www.ci.buffalo.mn.us
Chamber of Commerce - www.buffalochamber.org
Wild Marsh Golf Club - www.wildmarsh.com -
763-682-4476

Comments: None

Field Elev: 968' TPA: 1968' (1000' AGL)

Buffalo - CFE



SEC. CH: TWIN CITIES
LAT: 45-09-31.800N
LONG: 093-50-35.893W
Approaches: VOR RNAV
COMM: 122.8 (L)
WX: VHF 120.45
APP: 126.5 MSP
GCO: 121.725
CLNC DEL: 651-726-9086



Buffalo Municipal Airport

Caledonia - CHU

www.co.houston.mn.us

17247 State Trunk Hwy 76, Caledonia, MN 55921



Airport Manager: Brian Pogodzinski - 507-725-3925

-
brian.pogodzinski@co.houston.mn.us

Contact Person: Brian Pogodzinski - 507-725-3925

AWOS/ASOS: None

MnWAS Loc/Hrs: None

Attended: Unattended

Available Fuel: 100LL - available 24 hours with credit card

FBO(s): None

Businesses: None

Ground Transport: Public transit buses - www.semcaac.org -
"Transportation" tab
Rolling Hills Transit - 800-528-7622

Food Service: None

Dining: Locations on Highways 44, 76 & downtown Caledonia
within 2-3 miles

Lodging: Crest Inn & Apartments - 507-724-3311 - 1 mile
Winnebago Springs - 507-724-2351 - 3 miles

Airport Events: Houston County Flyers Fly/Drive-In - last Sunday in
June; Caledonia Hot Air Balloon Rally - first weekend in
December

Underwing Camp: Yes

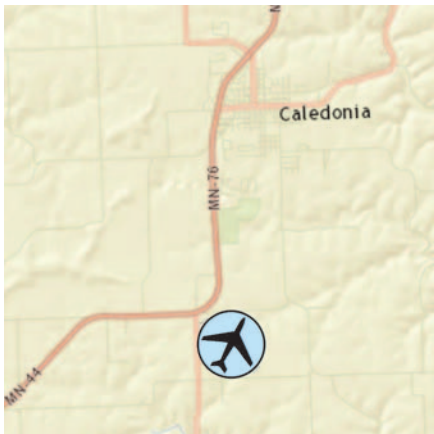
Campgrounds: Beaver Creek Valley State Park - 507-724-2107 -
5 miles

Local Attractions: Ma-Cal-Grove Golf Course - 507-725-2733 - 1 mile
County Historical Society and Museum - 507-725-3884 -
3 miles

Comments: Houston County is part of Historic Bluff Country in SE
Minnesota referred to as the "Driftless Region" bordering
the Mississippi, scenic byways, hills, valleys, trout
streams, etc.; Houston County web site -
www.co.houston.mn.us;
other communities: Brownsville -
www.brownsvillemn.org; Eitzen - www.eitzenmn.com;
Hokah - www.hokah.info; Houston -
www.houstonmnchamber.com; LaCrescent -
www.cityoflacscent-mn.gov; Spring Grove -
www.springgrove.govoffice.com;
www.bluffcountry.com

Field Elev: 1179' TPA: 2179' (1000' AGL)

Caledonia - CHU



SEC. CH: CHICAGO
LAT: 43-35-46.891N
LONG: 091-30-14.207W
Approaches: VOR-DME RNAV
COMM: 122.9 (L)
CTR: 128.6 MSP
RCO FSS: 128.6R 117.9T
CLNC DEL: 651-463-5588



Houston County Airport

Cambridge - CBG

www.ci.cambridge.mn.us

3129 Airport Parkway, Cambridge, MN 55008-9012



Airport Manager: Lucas Milz - 763-552-3279 -
lmilz@ci.cambridge.mn.us

Contact Person: Lucas Milz - 763-552-3279 -
lmilz@ci.cambridge.mn.us

AWOS/ASOS: 763-689-9562 - VHF 121.125

MnWAS Loc/Hrs: Arrival/Departure Building - 24 hours

Attended: Unattended

Available Fuel: 100LL, Jet A - available 24 hours with credit card

FBO(s): None

Businesses: Peterson (Dennis) Aircraft - 763-689-3700
Pirate Air LLC - 763-458-8707 -
www.brewstercorsair.com
Sun Aviation Inc. - 763-370-2341 - jerrysunav@aol.com

Ground Transport: Courtesy car
Cambridge Cab, Inc. - 763-552-8294
Chisago Country Heartland Express -
www.co.chisago.mn.us/government/heartland-express

Food Service: Pop

Dining: Many restaurants within 3 miles

Lodging: Grandstay Hotel & Suites - 763-689-0542 - 3½ miles

Airport Events: www.ci.cambridge.mn.us (city calendar & events)

Underwing Camp: Yes

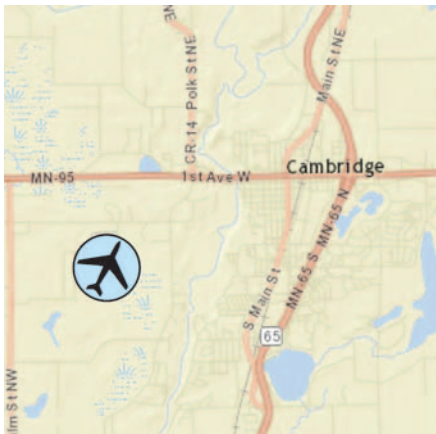
Campgrounds: No

Local Attractions: Purple Hawk Country Club & Golf Course -
763-689-3800 - 8 miles
Grandy 9 Golf Course - 7 miles
Lakes
Isanti County Fair in July
Isanti Rodeo in July

Comments: Free overnight parking of aircraft.
For noise abatement when departing runway 16 climb to
1945 MSL and 2 miles before turning left.

Field Elev: 945' TPA: 1945' (1000' AGL)

Cambridge - CBG



SEC. CH: TWIN CITIES
LAT: 45-33-30.767N
LONG: 093-15-52.717W
Approaches: RNAV
COMM: 122.8 (L)
WX: VHF 121.125
CTR: 121.05 MSP
CLNC DEL: 651-463-5588



Cambridge Municipal Airport

Canby - CNB

canby.govoffice.com

2259 - 200th Street, Canby, MN 56220



Airport Manager: Matt Wagner - 507-828-0323 -
mathewwagner@hotmail.com

Contact Person: Matt Wagner - 507-828-0323 -
mathewwagner@hotmail.com

AWOS/ASOS: 507-223-5293 - VHF 118.575

MnWAS Loc/Hrs: Arrival/Departure Building - 24 hours

Attended: Unattended

Available Fuel: 100LL, Jet A - available 24 hours with credit card

FBO(s): None

Businesses: Anderson Aerial Spraying Service, Inc. - 507-223-
7929 - 122.9 - tiaraair5040@gmail.com

Wilde Air Service LLC - 605-860-8692 -
wildeairservice@gmail.com

Ground Transport: Courtesy car by appointment
Prairie 5 Rides - www.prairiefive.com/trans.htm

Food Service: Snacks and pop available

Dining: Numerous restaurants in City of Canby;
Subway, Dairy Queen

Lodging: Canby Inn & Suites - 507-223-6868 - 2 miles

Airport Events: Fly-In - Father's Day Airshow

Underwing Camp: Yes

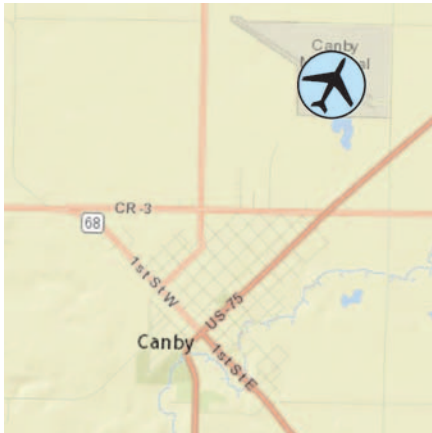
Campgrounds: Triangle Park
Swimming Pool Park
Stone Hill Regional Park

Local Attractions: Canby Golf Course
High Prairie sporting clays
Canby Hat Days - June (Father's Day weekend)
Del Clark Recreational Facility - 1½ miles West
City swimming pool

Comments: Hangar space available

Field Elev: 1194' TPA: 2194' (1000' AGL)

Canby - CNB



SEC. CH: TWIN CITIES
LAT: 44-43-40.868N
LONG: 096-15-47.159W
Approaches: RNAV
COMM: 122.9 (L)
WX: VHF 118.575
CTR: 128.5 MSP
RCO FSS: 122.3
CLNC DEL: 651-463-5588



Canby Municipal Airport - Myers Field

Clarissa - 8Y5

SE of Clarissa on Hwy 71, Clarissa, MN 56440



Airport Manager: Jill Stalberger - 218-756-2125 -
clarissa@eaglevalleytel.net

Contact Person: Jill Stalberger - 218-756-2125 -
clarissa@eaglevalleytel.net

AWOS/ASOS: None

MnWAS Loc/Hrs: None

Attended: Unattended

Available Fuel: None

FBO(s): None

Businesses: None

Ground Transport: Rides can be arranged, call airport manager
Rainbow Rider - 320-283-5066

Food Service: None

Dining: Farm House Café - 218-456-2266 - 2½ miles

Lodging: Browerville Motel - 612-594-2248 - 4 miles

Airport Events: None reported

Underwing Camp: No

Campgrounds: None

Local Attractions: Double Eagle Golf & Supper Club - Eagle Bend -
218-738-5155
Fishing lakes in area

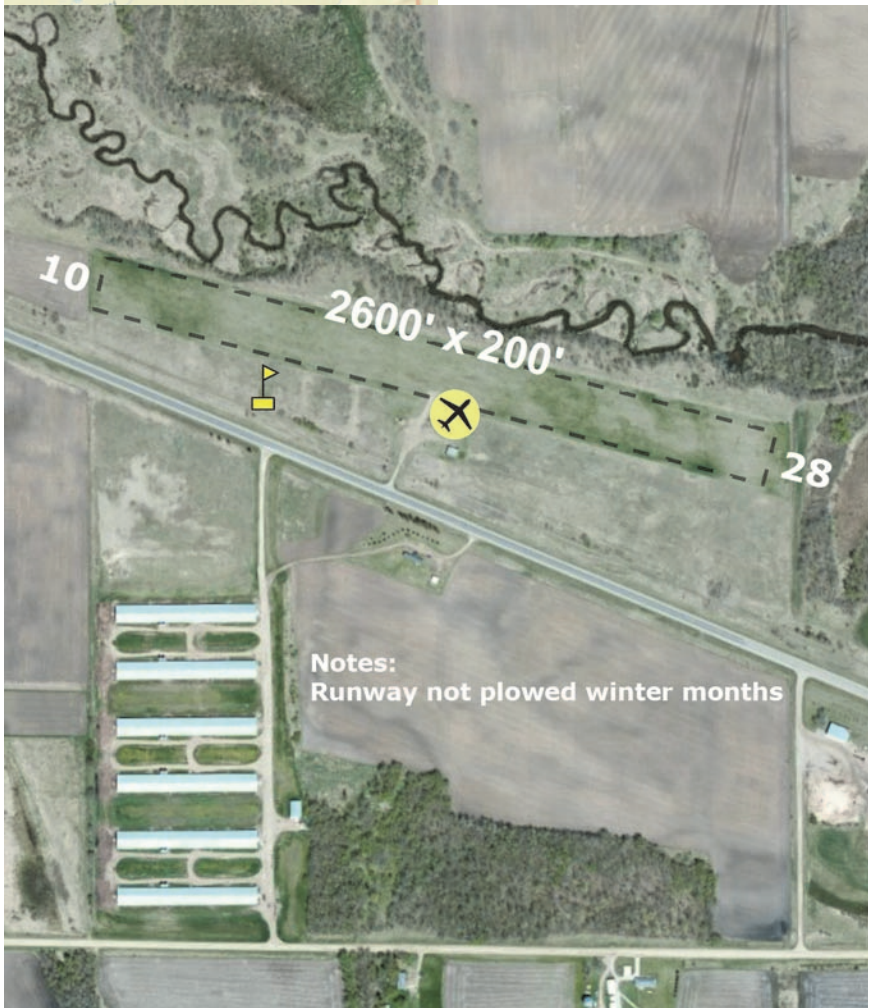
Comments: None

Field Elev: 1308' TPA: 2308' (1000' AGL)

Clarissa - 8Y5



SEC. CH: TWIN CITIES
LAT: 46-06-46.870N
LONG: 094-54-24.083W
Approaches: Visual Only
COMM: 122.9
CTR: 126.1 MSP
CLNC DEL: 651-463-5588



Clarissa Municipal Airport

Clear Lake - 8Y6

8948 - 95th Ave, Clear Lake, MN 55319-9669



Airport Manager: Bob Leaders - 612-743-2294

Contact Person: Kurt Leaders - 320-743-2294 -
kurt.leaders@gmail.com

AWOS/ASOS: None

MnWAS Loc/Hrs: Arrival/Departure Building - see
attendance schedule

Attended: All/All/0800-Dusk

Available Fuel: 100LL - after hours contact manager

FBO(s): Leaders Flying Service LLC - 320-743-2294 -
Kurt.leaders@gmail.com

Businesses: None

Ground Transport: Rides can be arranged, call airport manager
Tri-Cap Transit Connection - 320-202-7824

Food Service: None

Dining: Brick Yard Bar & Grill - 320-743-5540 - 1 mile

Lodging: Americas Best Value Inn - 320-558-2221 - 5 miles

Airport Events: Fly-In - Spring

Underwing Camp: Yes

Campgrounds: KOA - 5 miles

Local Attractions: Pebble Creek Golf Course - 6 miles

Comments: None

Field Elev: 990' TPA: 1990' (1000' AGL)

Clear Lake - 8Y6



SEC. CH: TWIN CITIES
LAT: 45-26-39.876N
LONG: 093-58-15.930W
Approaches: Visual Only
COMM: 122.9
CTR: 125.5 MSP
CLNC DEL: 651-463-5588



Leaders Clear Lake Airport

Cloquet - COQ

www.cloquetairport.com

125 Wheaton Road, Cloquet, MN 55720-9504



Airport Manager: Quinten Anderson - 218-879-4911 -
quinten.anderson@co.carlton.mn.us

Contact Person: Quinten Anderson - 218-879-4911 -
quinten.anderson@co.carlton.mn.us

AWOS/ASOS: 218-879-0783 - VHF 118.525

MnWAS Loc/Hrs: Arrival/Departure Building - 24 hours

Attended: All/Mon-Sat/0800-1700

Available Fuel: 100LL, Jet A - available 24 hours with credit card

FBO(s): Venture North Aviation LLC - Cloquet - 218-451-0542 -
122.8 - bill@venturenorthaviation.com -
www.venturenorthaviation.com

Businesses: None

Ground Transport: Courtesy car and bicycles - see FBO
Arrowhead Transit - www.arrowheadtransit.com;
City Cab - 218-591-2800

Food Service: Pop machine; candy

Dining: Carmen's - 218-879-1889 - 1 mile
Perkins - 218-879-8380 - 2 miles
Black Bear Casino - 218-878-2327 - 5 miles - free shuttle

Lodging: AmericInn Motel - 218-879-1231 - 2 miles
Super 8 Motel - 218-879-1250 - 2 miles
Black Bear Hotel - 218-878-7400 - 5 miles - free shuttle

Airport Events: Annual EAA Chapter 1221 Fly-In

Underwing Camp: Yes

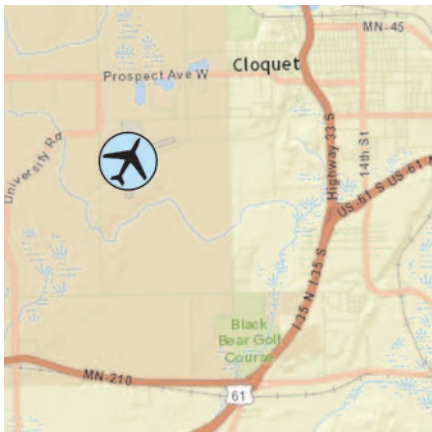
Campgrounds: Stafford Island Campground - West of Highway 33 in
Cloquet - 218-879-3347 - 3 miles; Knife Island
Campground - 218-879-6063 - 6 miles; The Lounge on
Big Lake Shores - 218-879-1819 - 7 miles

Local Attractions: See www.visitcloquet.com

Comments: Airport Manager's additional phone - 218-393-2405 &
FAX - 218-879-0120
Deer in the vicinity of airport
EAA Chapter 1221 - www.eaachapter1221.com
When Duluth approach is closed contact MPLS CTR -
127.9
Arrival/departure building door code: 4 digit emergency
frequency

Field Elev: 1279' TPA: 2279' (1000' AGL)

Cloquet - COQ



SEC. CH: GREEN BAY
LAT: 46-42-04.000N
LONG: 092-30-12.800W
Approaches: RNAV
COMM: 122.8 (L)
WX: VHF 118.525
APP: 125.45 DLH
DLH CLNC DEL: 122.15
CLNC DEL: 218-740-5950



Cloquet-Carlton County Airport

Cook - CQM



9393 Airport Road, Cook, MN 55723-8151

Airport Manager: Allen Hoover - 218-666-9931 -
airport@cookmn.us

Contact Person: Allen Hoover - 218-666-9931 -
airport@cookmn.us

AWOS/ASOS: 218-666-2539 - VHF 118.175

MnWAS Loc/Hrs: Arrival/Departure Building - 24 hours

Attended: All/Mon-Fri/0900-1300

Available Fuel: 100LL, Jet A - available 24 hours with credit card

FBO(s): None

Businesses: Vermillion Aviation - 218-750-4698 -
karl.reichel@outlook.com -
facebook@vermillionaviation

Ground Transport: Waschke Family Chevrolet - Rental - 218-666-5901

Food Service: Snacks

Dining: 2 miles - Montana Café; McDonald's; Subway; South
Switch

Lodging: Vermilion Motel - 218-666-2272 - 2 miles

Airport Events: None reported

Underwing Camp: Yes

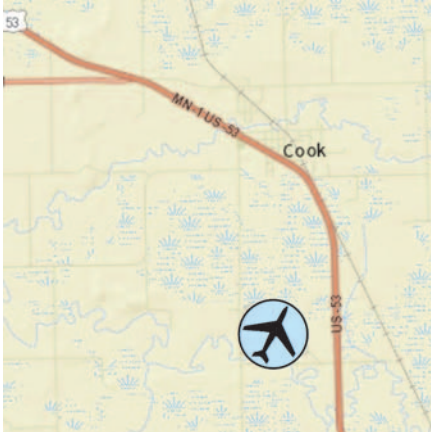
Campgrounds: State, Federal Parks & Local Campgrounds - Contact
Visitor Center 218-666-0020

Local Attractions: Cook's Country Connection Petting Zoo - 3 miles;
Vermilion Fairways Golf Course - 5 miles - Holes: 9;
Wolfridge Golf Course- 5 miles; The Wilderness
(Fortune Bay Casino) Golf Course - Holes: 18; Lake
Vermilion; Elbow Lake; Vermilion River; Crane Lake;
BWCA; Voyageurs; state & national parks; Giant's Ridge
Recreational Area; International Wolf Center; Soudan
Underground Mine Tours; Ironworld; Fortune Bay
Casino; U.S. Forest Service Visitor Center; Laurentian
Environmental Center; Orr Bog Walk; wilderness &
civilized camping; boats; canoes; seaplane rides;
fishing; hunting; guides & outfitters; snowmobiles; cross-
country skiing on lakes & trails; alpine skiing; ice fishing;
shops; library; friendly people

Comments: Additional airport contact phone - 218-780-6805

Field Elev: 1329' TPA: 2329' (1000' AGL)

Cook - CQM



SEC. CH: GREEN BAY
LAT: 47-49-19.500N
LONG: 092-41-25.900W
Approaches: RNAV
COMM: 122.9 (L)
WX: VHF 118.175
APP: 127.9 MSP
RCO (EVM) FSS: 122.45
CLNC DEL: 651-463-5588



Cook Municipal Airport

Crookston - CKN

26305 Airport RD SW, Crookston, MN 56716-9004



Airport Manager: Lowell Miller - 218-281-2625 -
cknairport@rrv.net

Contact Person: Lowell Miller - 218-281-2625 -
cknairport@rrv.net

AWOS/ASOS: 218-281-3018 - VHF 126.425

MnWAS Loc/Hrs: See FBOs

Attended: All/M-F/0800-1700

Available Fuel: 100LL, Jet A - available 24 hours with credit card

FBO(s): Crookston Aviation - 218-281-2625 - 122.7 -
cknairport@rrv.net

Businesses: Dan's Flying Service, Inc. - 218-281-1372 -
geist@rrv.net

Gaspar Air Spray, Inc. - 218-281-5787 -
gasperairspray@gmail.com

Ground Transport: Courtesy car
Tri-Valley Transportation -
www.tvoc.org/services/transportation

Food Service: Vending machines

Dining: Crookston Inn - 218-281-5210 - 3 miles
RBJ's Family Restaurant - 218-281-3636 - 3 miles
Happy Joe's Pizza - 218-281-5141 - 5 miles

Lodging: Crookston Inn - 218-281-5210 - 3 miles
AmericInn - 218-281-7800 - 3 miles
Cobblestone Hotel & Suites - 218-470-1111 - 3 miles

Airport Events: Pancake Breakfast - May

Underwing Camp: Yes

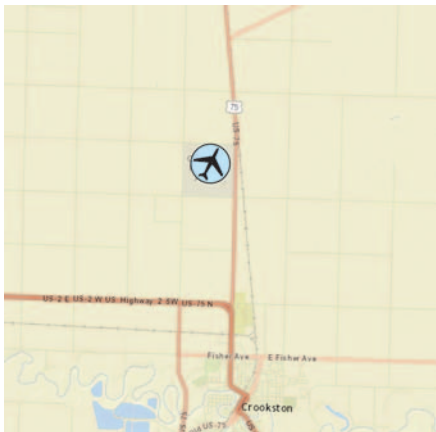
Campgrounds: Municipal campground
Maple Lake County Park

Local Attractions: Minakwa Golf Course; Oxcart Days; Maple Lake

Comments: Additional after hours service phone - 218-693-1095-
Crookston Area Chamber - 218-281-4320 -
www.visitcrookston.com

Field Elev: 900' TPA: 1700' (800' AGL)

Crookston - CKN



SEC. CH: TWIN CITIES
LAT: 47-50-30.099N
LONG: 096-37-17.833W
Approaches: VOR-DME RNAV
Calm Wind Rwy 13
COMM: 122.7 (L)
WX: VHF 126.425
APP: 118.1 GFK CTR: 132.15 MSP
CLNC DEL: 651-463-5588



Notes:
Pilot Controlled Lighting -
See A/FD for Details
Runways 17/35 Not
Plowed Winter Months

Crookston Municipal Airport - Kirkwood Field

Detroit Lakes - DTL

www.detroitlakesaviation.net

24813 US Highway 10 West, Detroit Lakes, MN 56501-7979



Airport Manager: Mark Bergen - 218-847-3233 -
dlaviation@arvig.net

Contact Person: Mark Bergen - 218-847-3233 -
dlaviation@arvig.net

AWOS/ASOS: 218-847-8626 - VHF 119.075

MnWAS Loc/Hrs: See FBOs

Attended: All/Mon-Fri/0800-1700

Available Fuel: 100LL, Jet A - 100LL available 24 hours with credit card;
for Jet A call 218-847-3233

FBO(s): Detroit Lakes Aviation, Inc. - 218-847-3233 - 122.8 -
dlaviation@arvig.net - detroitlakesaviation.net

Businesses: None

Ground Transport: Courtesy rides to town
Rental cars - Nereson's - 218-847-5688
DL Taxi - 218-847-3456
Becker County Transit - 218-847-1674 -
www.co.becker.mn.us

Food Service: None

Dining: Numerous restaurants within 5 miles

Lodging: America's Best Value Inn & Suites - 218-847-1651
AmericInn Lodge & Suites - 218-847-8795
Best Western Plus Holland House - 218-847-4483
Best Western Premier The Lodge on Lake Detroit -
218-847-8439
Budget Host Inn - 218-847-4454
Holiday Haven Motel - 218-847-5605
Holiday Inn on the Lake - 218-847-2121
Lakes Inn - 218-251-5376
Lakecrest Resort - 218-847-5459

Airport Events: July Water Carnival Fly-In

Underwing Camp: Yes

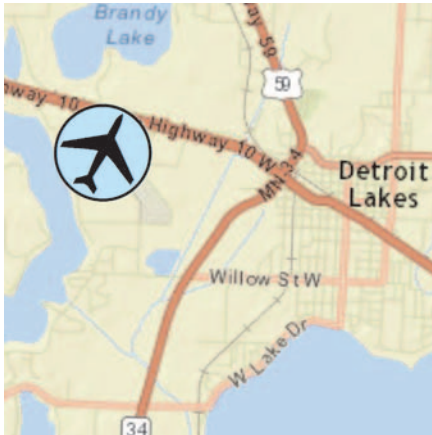
Campgrounds: American Legion Campground - 218-847-3759; Country
Campground - 218-847-9621

Local Attractions: Numerous golf courses; WE Fest Country Music
Festival; Northwest Water Carnival; Shooting Star
Casino; mile long city beach; Detroit Mountain
Recreation Area

Comments: Detroit Lakes is a year-round vacation and recreational
center; 412 lakes within a 25 mile radius; many lodging,
shopping and dining establishments. More information at
www.visitdetroitlakes.com; Detroit Lakes Regional
Chamber of Commerce - 218-847-9202

Field Elev: 1397' TPA: 2397' (1000' AGL)

Detroit Lakes - DTL



SEC. CH: TWIN CITIES
LAT: 46-49-30.751N
LONG: 095-53-08.475W
Approaches: VOR RNAV
COMM: 122.8 (L)
WX: VHF 119.075
RCO FSS: 122.5



Detroit Lakes - Wething Field

Dodge Center - TOB

806 S Airport Dr, Dodge Center, MN 55927-9173



Airport Manager: Wayne Trom - 507-374-6245 -
wrtrom64@gmail.com

Contact Person: Wayne Trom - 507-279-0616 -
wrtrom64@gmail.com

AWOS/ASOS: 507-374-6369 - VHF 119.075

MnWAS Loc/Hrs: Arrival/Departure Building - 24 hours

Attended: All/Mon-Fri/0700-1800

Available Fuel: 100LL, Jet A - available 24 hours with credit card

FBO(s): Dodge Center Aviation LLC - 507-633-9379 - 122.9 -
dcaviation@kmtel.com - www.dodgecenteraviation.com

Technical Evolution Aviation Ltd. - 507-374-6245 -
122.9 - wrtrom64@gmail.com

Businesses: Spectrum Pilot Services - 507-269-7315 -
rdenouden@hotmail.com -
www.spectrumpilotservices.com

Ground Transport: Courtesy car; Med City Cab - 507-282-8294;
Public Transit Buses - Rochester City Lines -
507-288-4353
Rolling Hills Transit - 800-528-7622

Food Service: Pop and Candy

Dining: Hubbell House - 507-635-2331 - 8 miles
Pure Country Restaurant - 507-633-3333 - 1 mile
Hot Wok - 507-633-2668 - 1 mile
Subway - 507-633-2001 - 1 mile

Lodging: Owatonna or Rochester - 20 miles
Kasson - Baymont Inn - 507-634-3444 - 5 miles

Airport Events: EAA Chapter 100 Annual Father's Day Fly-In Breakfast

Underwing Camp: Yes

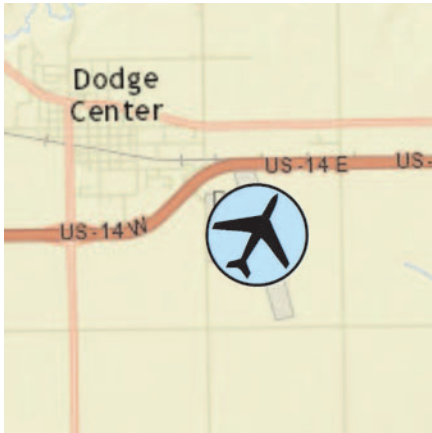
Campgrounds: Rice Lake State Park - 9 miles
Oxbow Park - 12 miles

Local Attractions: Dodge Center Golf Course - 507-374-2374 - 3 miles;
Oaks Golf & Supper Club - 507-477-3234 - 9 miles;
Somerville Golf Course - 507-775-3700 - 10 miles;
Zumbro River - 3 miles; Hubbell House & Historic
Mantorville - 8 miles; McNeilus Truck Manufacturing -
tours available - 507-374-6321; several antique shops;
Centerfest - Father's Day weekend; Mayo Clinic -
Rochester - 15 miles

Comments: Runway 4/22 not plowed winter months.
When Rochester approach is closed contact
Minneapolis Center - 132.35

Field Elev: 1304' TPA: 2304' (1000' AGL)

Dodge Center - TOB



SEC. CH: GREEN BAY

LAT: 44-01-04.800N

LONG: 092-49-53.4W

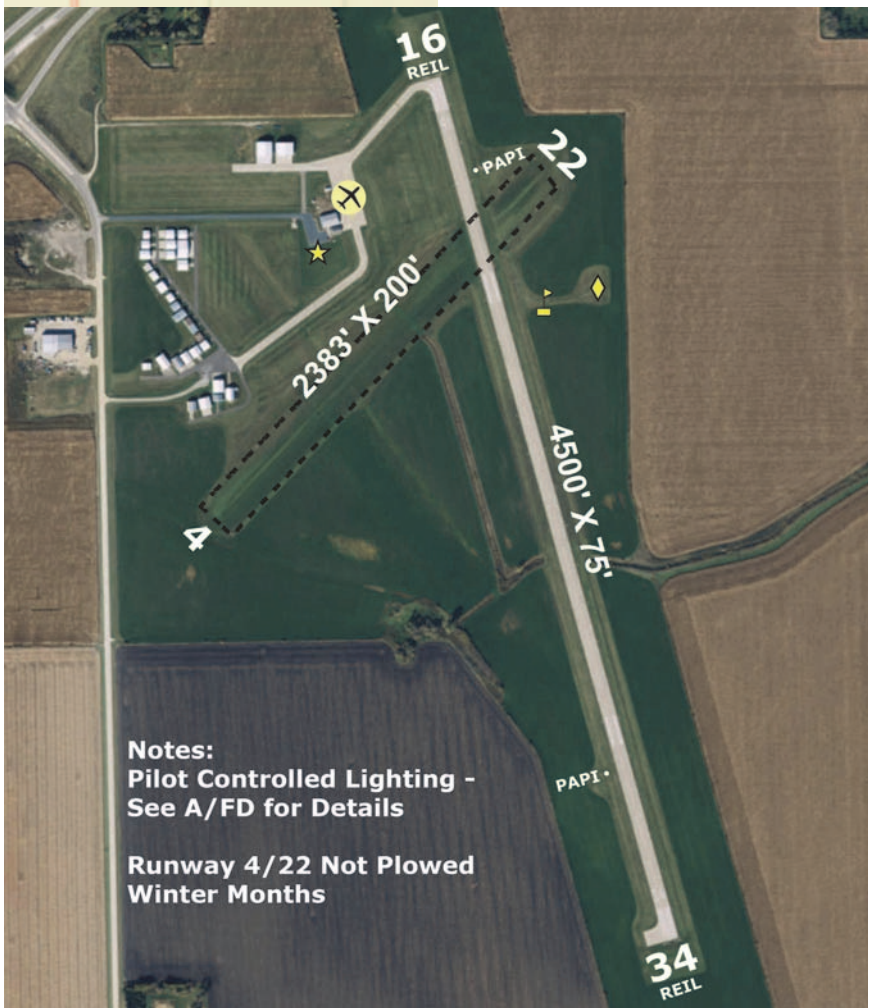
Approaches: VOR RNAV

COMM: 122.9 (L)

WX: VHF 119.075

APP: 119.8 RST CTR: 132.35 MSP

CLNC DEL: 507-424-8111



Notes:
Pilot Controlled Lighting -
See A/FD for Details

Runway 4/22 Not Plowed
Winter Months

Dodge Center Municipal Airport

Duluth - DYT

www.duluthairport.com\skyharbor

5000 Minnesota Avenue, Duluth, MN 55802-3151



Airport Manager: Kenneth Timm - 218-343-7886 -
kimm@duluthairport.com

Contact Person: Kenneth Timm - 218-343-7886

AWOS/ASOS: 218-720-4886 - VHF 119.275

MnWAS Loc/Hrs: Arrival/Departure Building - 24 hours

Attended: All/All/0800-1700

Available Fuel: 100LL - available 24 hours with credit card.

FBO(s): None

Businesses: Hangar 10 Aero - 218-310-2333 -

h10aero@gmail.com - www.hangar10aerosupply.net

Hatz Bantam Light Sport and Biplane - 218-310-2333 -

mark@hatzbantam.com - www.hatzbantam.com

Jonathan Aero - 218-269-2433 -

jonathanaero4@gmail.com

Lake Country Air Service, LLC - 612-812-1223 -

lakecountryairllc@gmail.com - www.beaverairtours.com

Ground Transport: Courtesy car; courtesy bicycles; taxis, Uber, Lyft available; city bus at nearby park - ¼ mile, www.duluthtransit.com; Avis Rental Car - 218-727-7233; Duluth Water Taxi, www.duluthwatertaxi.com

Food Service: Soft drink vending machines; Love Creamery (Ice Cream) - weekends Jun-Aug; Restaurant delivery - www.fooddudesdelivery.com

Dining: Numerous restaurants 5-7 miles, some will deliver

Lodging: Numerous hotels 4-7 miles from airport -
www.visitduluth.com

Airport Events: None reported

Underwing Camp: Yes

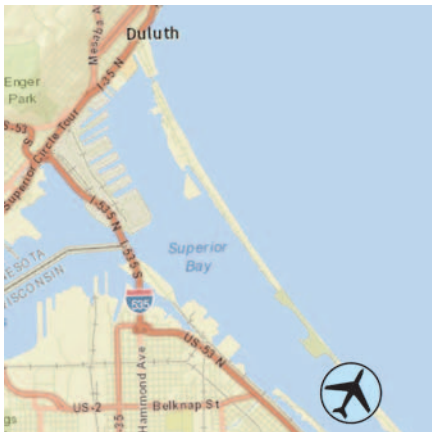
Campgrounds: Spirit Mountain - 218-624-8544; Indian Point -
855-777-0652

Local Attractions: Enger Golf Course; Canal Park; Park Point - Nature trail, beach and park (adjacent to airport); Spirit Mountain; Great Lakes Aquarium; Lake Superior Zoo; Maritime Museum; Aerial Lift Bridge; Duluth Entertainment & Convention Center (DECC); Amsoil Arena; Bayfront Festival Park; Experience Duluth (tours) Bentleyville Tour of Lights (Christmas Season); Grandma's Marathon; Tall Ships Festival; DLH Air Show

Comments: National Weather Service - 218-729-6697
U.S. Customs - 218-720-5203 - Airport of Entry
Duluth Airport Authority - www.duluthairport.com

Field Elev: 611' TPA: 1611' (1000' AGL)

Duluth - DYT



SEC. CH: GREEN BAY
LAT: 46-43-18.699N
LONG: 092-02-36.380W
Approaches: Visual Only
AIRPORT OF ENTRY
COMM: 122.7 (L)
WX: VHF 119.275
APP: 125.45 DLH CTR: 127.9 MSP
DLH CLNC DEL: 124.8
CLNC DEL: 218-740-5950



Notes:
Pilot Controlled Lighting - See A/FD
for Details

Caution: Extensive Water Sports in
Bay

Caution: Turbulence with Northeast
Wind Off Lake

Duluth Sky Harbor Airport

Duluth - DLH

www.duluthairport.com

4701 Grinden Drive, Duluth, MN 55811-1578



Airport Manager: Tom Werner - 218-625-7766 -
twerner@duluthairport.com

Contact Person: Mark Papko - 218-625-7767

AWOS/ASOS: 218-740-5977

MnWAS Loc/Hrs: See FBOs

Attended: All/All/All

Available Fuel: 100LL, Jet A - 100LL available 24 hours with credit card,
100LL and Jet A full service 24 hours at FBO

FBO(s): Monaco Air Duluth, LLC - 218-727-2911 - 122.95 -
fbo@monacoairduluth.com - www.monacoairduluth.com

Businesses: Cirrus Design Corporation - 218-727-2737 - 122.85 -
tax@cirrusaircraft.com - www.cirrusaircraft.com
Delta Air Lines - 800-221-1212 - www.delta.com
Duluth Flying Club, LLC - 218-461-0520 -
info@DuluthFlyingClub.com -
www.DuluthFlyingClub.com
Lake Superior College - 218-733-7600 - www.lsc.edu
Lake Superior Helicopters LLC - 218-461-2857 -
fly@lakesuperiorhelicopters.com - www.lsheli.com
Sky Harbor LLC - 763-439-0943 -
grant@skyharborgis.com - www.skyharborgis.com
United Airlines - www.united.com

Ground Transport: Taxi; Car Rentals; Duluth Transit - www.duluthtransit.com
Uber
Lyft

Food Service: Terminal: Arrowhead Tap House - 218-481-7335 -
restaurant/bar; coffee shop; concessions and gift shop.
Vending machines at FBO.

Dining: Many local restaurants - see www.visitduluth.com

Lodging: Many local hotels - see www.visitduluth.com

Airport Events: Duluth Airshow - <https://duluthairshow.com>

Underwing Camp: No

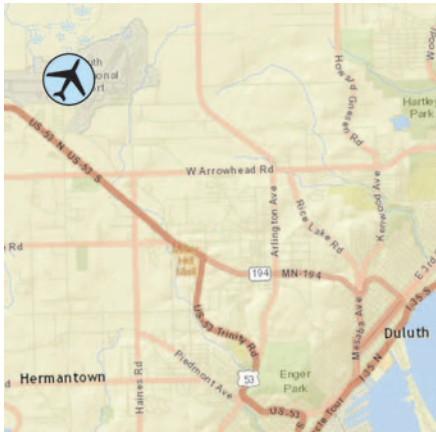
Campgrounds: Camping available at Island Lake - 17 miles - 218-721-
4604; Indian Point - 218-624-5637; Duluth Trailer
Camp - 218-525-1350

Local Attractions: Enger Golf Course; Lester Golf Course; Ridgeview Golf
Course; Northland Golf Course; Lake Superior; Canal
Park; Miller Mall; Train Museum; William Irvin Ore Boat

Comments: Duluth Convention & Visitor's Bureau - 218-722-4011
www.visitduluth.com; National Weather Service - 218-
729-6697; U.S. Customs - 218-720-5203/5201/5220;
Duluth Airport Authority - www.duluthairport.com; When
DLH approach is closed contact MSP CTR - 127.9

Field Elev: 1428' TPA: 2428' (1000' AGL)

Duluth - DLH



SEC. CH: GREEN BAY
 LAT: 46-50-31.525N
 LONG: 092-11-37.135W
 Approaches: ILS VOR VOR-DME
 RNAV
 AIRPORT OF ENTRY
 COMM: 118.3 TWR
 ATIS: 124.1
 GND: 121.9
 APP: 125.45 DLH CTR: 127.9 MSP
 RCO FSS: 122.35

Notes:
 Hot Spots Present at this Airport -
 See A/FD for Details

Tower and FBO Open 24 Hours



Duluth International Airport

East Gull Lake - 9Y2

1664 Pine Beach Road, East Gull Lake, MN 56401



Airport Manager: Rob Mason - 218-828-9279 -
rob@eastgulllake.us

Contact Person: City Administrator - 218-828-9279
- rob@eastgulllake.us

AWOS/ASOS: None

MnWAS Loc/Hrs: None

Attended: Unattended

Available Fuel: None

FBO(s): None

Businesses: Wings Over Water, Inc. - 612-240-0123 -
m.alverson@hotmail.com -
wingsoverwaterseaplanes.com

Ground Transport: Taxi service from Brainerd - 12 miles
Free shuttle to Madden's - 218-829-2811 and Cragun's
Resorts - 218-829-3591

Food Service: None

Dining: Ernie's on Gull Lake - 218-829-3918 - 6 miles
Jake's - 218-828-4221 - 6 miles
Cragun's Irma's Kitchen - 218-829-3591 - ½ mile
Madden's on Gull Lake - 218-829-2811 - 1 mile

Lodging: Cragun's - 218-829-3591 - ½ mile
Madden's on Gull Lake - 218-829-2811 - 1 mile

Airport Events: None reported

Underwing Camp: No

Campgrounds: Corps of Engineers - 6 miles

Local Attractions: Madden's on Gull Lake Golf Course - 218-829-2811 -
1 mile; Classic Golf Course - 1½ miles; Cragun's
Legacy Golf Course - 218-825-2700 - ½ mile

Comments: None

Field Elev: 1236' TPA: 2236' (1000' AGL)

East Gull Lake - 9Y2



SEC. CH: TWIN CITIES

LAT: 46-23-1.88N

LONG: 094-22-25.01W

Approaches: Visual Only

COMM: 122.9

CTR: 118.05 MSP

CLNC DEL: 651-463-5588



East Gull Lake Airport

Elbow Lake - Y63

1111 - 2nd Street SW, Elbow Lake, MN 56531-4402



Airport Manager: Joe LaRue - 218-685-6594 - joe@prairie-air.net

Contact Person: Joe LaRue - 218-685-6594 - joe@prairie-air.net

AWOS/ASOS: 218-685-6456 - VHF 118.075

MnWAS Loc/Hrs: Arrival/Departure Building - 24 hours

Attended: All/Mon-Fri/0700-1800

Available Fuel: 100LL - available 24 hours with credit card

FBO(s): Prairie Air, Inc. - 218-685-6594 - 122.9 - joe@prairie-air.net - www.prairie-air.net

Businesses: None

Ground Transport: Courtesy car - call airport manager for key
Rainbow Rider - www.rainbowriderbus.com

Food Service: None

Dining: Han's House - 218-685-4193 - 1 mile
The Knotty Pine - 218-685-4242 - 1 mile

Lodging: Country Inn Motel - 218-685-4511 - ½ mile

Airport Events: Annual Fly-In - first weekend in August

Underwing Camp: Yes

Campgrounds: Tipsinah Mounds Campground - 218-685-5114 - 6 miles

Local Attractions: Tipsinah Mounds Golf Course - Pomme de Terre Lake
Golf Course - 6 miles - 218-685-4271 or

800-660-8642 - Holes: 18; campgrounds; Pomme de
Terre Lake

Flekkefest Celebrations - first weekend in August; Grant
County Historical Museum; excellent fishing & hunting;
snowmobiling - 120 miles of trails

Comments: Airport manager's cell phone - 208-755-5988
Evening after hours phone - 208-755-5988
Arrival/Departure Building phone - 218-685-4905
FBO hours - Mon-Fri, 7:00 AM - 6:00 PM

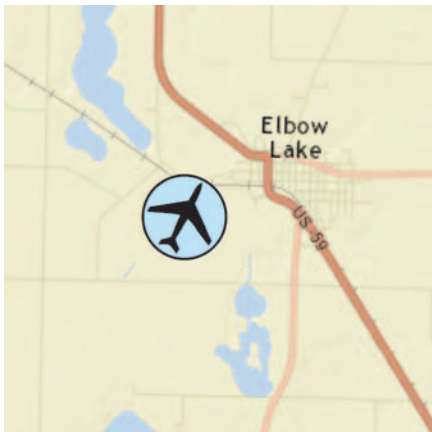
Seaplane Operations:

Any person desiring to use the Elbow Lake Seaplane Base must hold at least a Private Pilot Certificate with a seaplane rating and shall obtain the prior permission of the Elbow Lake airport manager for each landing and takeoff.

The Elbow Lake Seaplane Base shall not be used for air tours or air taxi operations and no training flights or multiple operations will be allowed at the Elbow Lake Seaplane Base.

Field Elev: 1206' TPA: 2206' (1000' AGL)

Elbow Lake - Y63



SEC. CH: TWIN CITIES
LAT: 45-59-05.396N
LONG: 095-59-30.670W
Approaches: RNAV
COMM: 122.9 (L)
WX: VHF 118.075
CTR: 126.1 MSP
CLNC DEL: 651-463-5588



Notes:
Pilot Controlled Lighting - See A/FD
for Details

See Blue Pages for Seaplane Base
Information

Elbow Lake Municipal Airport-Pride of the Prairie

Ely - ELO



1583 Highway 1, Ely, MN 55731-8209

Airport Manager: Jim Preblich - 218-365-5600 - jim@preblich.com

Contact Person: Jim Preblich - 218-365-5600 - jim@preblich.com

AWOS/ASOS: 218-365-3814 - VHF 132.025

MnWAS Loc/Hrs: Arrival/Departure Building - see attendance schedule

Attended: All/All/0800-1700

Available Fuel: 100LL, Jet A - after hours call 218-343-8774

FBO(s): J & A Enterprises - 218-365-5600 - 122.8 - jim@preblich.com

Businesses: None

Ground Transport: Rental cars - 218-365-5600

Food Service: None

Dining: Rockwood Bar & Grill - 218-365-4041 - 6 miles
Ely Steakhouse - 218-365-7412 - 6 miles

Lodging: Ely Motel - 218-365-3237 - 5 miles
Paddle Inn - 218-365-6036 - 5 miles
Grand Ely Lodge - 218-365-6565 - 9 miles

Airport Events: None reported

Underwing Camp: No

Campgrounds: U.S. Forest Service - 218-365-6185 - 7 miles

Local Attractions: Ely Golf Course - 218-365-5932 - 7 miles
International Wolf Center
Tower-Soudan Mine
Boundary Waters Wilderness Canoe Area

Comments: U.S. Customs - 218-365-3262 - on-call basis from May 15 to September 11
After hours service phone - 218-343-8774

Field Elev: 1456' TPA: 2456' (1000' AGL)

Ely - ELO



SEC. CH: GREEN BAY
LAT: 47-49-26.447N
LONG: 091-49-45.554W
Approaches: RNAV
LANDING RIGHTS AIRPORT
COMM: 122.8 (L)
WX: VHF 132.025
CTR: 127.9
CLR DEL: 651-463-5588



Notes:
Pilot Controlled Lighting -
See A/FD for Details

Ely Municipal Airport

Eveleth - EVM

4280 Miller Trunk Road, Eveleth, MN 55734-4094



Airport Manager: Gary Ulman - 218-744-1428 -
taconiteaviation@gmail.com

Contact Person: Gary Ulman - 218-744-1428 -
taconiteaviation@gmail.com

AWOS/ASOS: 218-744-2369 - VHF 118.825

MnWAS Loc/Hrs: Arrival/Departure Building - see
attendance schedule

Attended: All/M-F/0800-1900, All/Sat/0800-1800, All/Sun/0900-
1700

Available Fuel: 100LL, Jet A - available 24 hours with credit card

FBO(s): Taconite Aviation, Inc. - 218-744-1428 - 122.7 -
taconiteaviation@gmail.com

Businesses: None

Ground Transport: C & M Taxi - 218-749-4000
Quad City Taxi - 218-749-5000
Car Rental - Ken Waschke Auto - 218-741-6000
Arrowhead Transit - www.arrowheadtransit.com

Food Service: Vending machine

Dining: Subway - 218-744-2673 - 3 miles
Boomtown Woodfire - 218-248-8381 - 3 miles
Mary's Morsels & Catering - 218-744-3323 - 4 miles
Numerous others - 9-10 miles

Lodging: Koke's Motel - 218-744-4500 - 3 miles
Super 8 Motel - 218-744-1661 - 3 miles
Americinn Motel - 218-741-7839 - 10 miles
Comfort Inn - 218-741-7411 - 13 miles

Airport Events: None reported

Underwing Camp: Yes

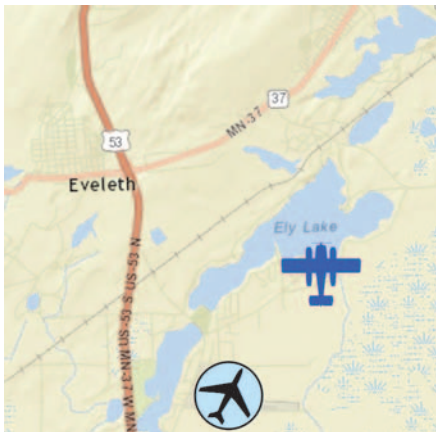
Campgrounds: Ely Lake Campground - ½ mile
Biwabik Campground - 20 miles
Gilbert Sherwood Forest Campground - 6 miles

Local Attractions: Eveleth Golf Course - 2 miles - Holes: 9; Giants Ridge
Golf Course - 25 miles - Holes: 18; Virginia Golf
Course - 12 miles - Holes: 18; U.S. Hockey Hall of
Fame - 3 miles; Giants Ridge Ski Area - 25 miles; Land
of the Loon Festival - mid June; Mine views and tours;
Mesabi bike trail

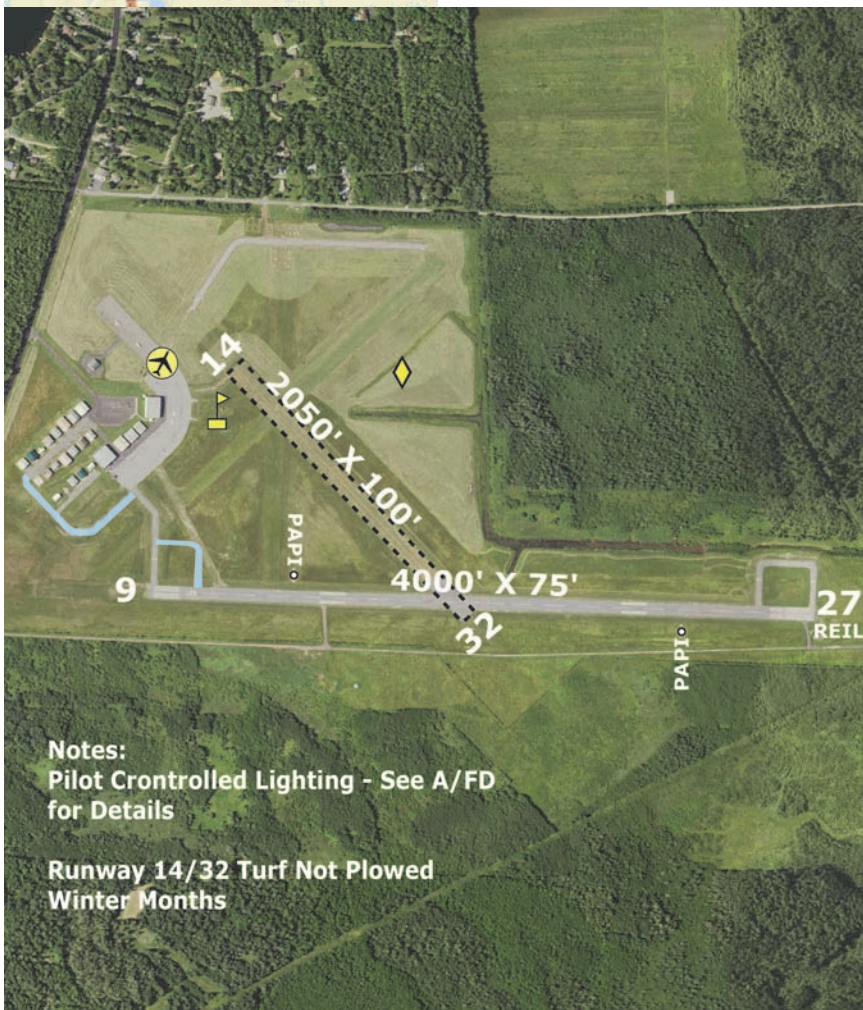
Comments: When Duluth approach is closed contact Minneapolis
Center - 127.9
Good neighbor policy: limit touch and goes on runway
14/32

Field Elev: 1376' TPA: 2379' (1000' AGL)

Eveleth - EVM



SEC. CH: GREEN BAY
LAT: 47-25-30.280N
LONG: 092-29-54.49W
Approaches: RNAV
COMM: 122.7 (L)
WX: VHF 118.825
APP: 125.45 DLH CTR: 127.9 MSP
RCO FSS: 122.45
CLNC DEL: 218-740-5950



Notes:
Pilot Controlled Lighting - See A/FD
for Details

Runway 14/32 Turf Not Plowed
Winter Months

Eveleth-Virginia Municipal Airport

Fairmont - FRM

www.fairmont.org

2160 East Blue Earth Avenue, Fairmont, MN 56031



Airport Manager: Lee Steinkamp - 507-235-6160 -
lsteinkamp@fairmont.org

Contact Person: Lee Steinkamp - 507-235-6160 -
lsteinkamp@fairmont.org

AWOS/ASOS: 507-238-1562 - VHF 120.025

MnWAS Loc/Hrs: Arrival/Departure Building - 24 hours

Attended: All/Mon-Fri/0800-1700

Available Fuel: 100LL, Jet A - available 24 hours with credit card

FBO(s): None

Businesses: Fairmont Aerial Ag, Inc. - 507-236-1938 - 122.8 -
fairmontaerial@yahoo.com

Ground Transport: Courtesy car;
Fairmont Ford -
507-235-6681 and Hawkins Cheverolet - 507-238-4786;
Prairie Lakes Transit - 507-235-5558

Food Service: Vending machines

Dining: Fast food and sit down restaurants located 1½ miles west of the airport include McDonalds, Pizza Ranch, El Agave Mexican, China Buffet, Green Mill, Perkins, Burger King, The Ranch Restaurant, Tami's on the Ave, The Marina Lodge, Channel Inn, and BeanTown Bar & Grill. Additional restaurants are located throughout town.

Lodging: Quality Inn - 507-238-5444 - 3 miles
Holiday Inn - 507-238-4771 - 3 miles
Budget Inn - 507-235-3373 - 2½ miles
Super 8 Motel - 507-238-9444 - 3 miles
Highland Ct Motel - 507-235-5123 - 4 miles
Hall Lake Cabins - 507-235-9785 - 4 miles
Hampton Inn - 507-238-5444 - 3½ miles

Airport Events: Lion's Sponsored Fly-In Breakfast - 4th Sunday in June

Underwing Camp: Yes

Campgrounds: Dawson's - 507-235-5753 - 12 miles
Flying Goose - 507-235-3458 - 2 miles

Local Attractions: Fairmont's five lakes provide areas for swimming, boating, canoeing, fishing, and hiking. The park system includes playgrounds, athletic fields, paved and off-road trails, green space, flower gardens, disc golf, sledding, ice skating, and skiing. Additional attractions include: Rose Lake Golf Course - 507-235-5274; Interlaken Golf Course - 507-235-5143; Historical Society Museum; Heritage Acres; Aquatic Park, and Fairmont Raceway.

Comments: Additional servicing phone number - 507-848-4164
Wireless Internet service

Field Elev: 1162' TPA: 2162' (1000' AGL)

Fairmont - FRM



SEC. CH: OMAHA
LAT: 43-38-38.188N
LONG: 094-24-56.216W
Approaches: ILS RNAV
COMM: 122.8 (L)
WX: VHF 120.025
CTR: 127.75 MSP
RCO FSS: 122.3



Fairmont Municipal Airport

Faribault - FBL

3401 Highway 21 West, Faribault, MN 55021-3648



Airport Manager: Gerald Serres - 507-332-0140 -
jlserrres@me.com

Contact Person: Gerald Serres - 507-332-0140 -
jlserrres@me.com

AWOS/ASOS: 507-332-2505 - VHF 120.2

MnWAS Loc/Hrs: Arrival/Departure Building - 24 hours

Attended: May-Sep/All/0800-1800, Oct-Apr/M-F/0800-1800,
Sat/1000-1500, Sun/Unattended

Available Fuel: 100LL, Jet A - available 24 hours with credit card

FBO(s): Quality Aviation, Inc. - 507-332-0140 -
qualityaviationinc@gmail.com - www.quality-aviation.com

Businesses: Cross Country Soaring, Inc. - 612-730-3905 - 122.8 -
don@crosscountrysoaring.com -
www.crosscountrysoaring.com
Rare Aircraft, Ltd. - 507-331-8446 - 122.8 -
roy@rareaircraft.com - www.rareaircraft.com
RUI C, LLC - 612-770-0490 -
RUI_C_LLC@outlook.com

Ground Transport: J.J. Faribo Taxi - 507-291-8294
Enterprise Rental Cars - 507-455-1023
Hiawathaland Transit - 866-623-7505

Food Service: Vending machines

Dining: Numerous within 1-4 miles

Lodging: America's Best Value Motel - 507-334-1634 - ½ mile
Boarder's Inn & Suites - 507-334-9464 - ½ mile
Days Inn & Suites - 507-334-6835 - ½ mile
Grandstay Hotel - 507-334-2888 - ½ mile

Airport Events: None reported

Underwing Camp: No

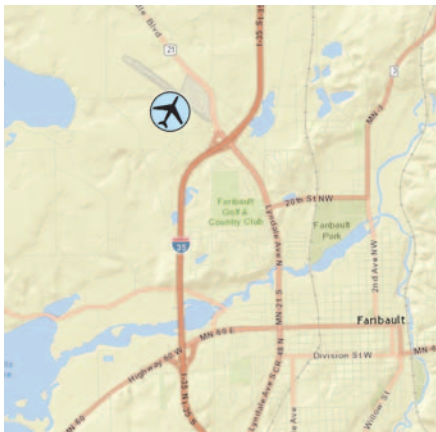
Campgrounds: Camp Faribo - 507-332-8453 - 5 miles
LeMieux Resort - 507-334-5334 - 8 miles
Robert's Lake Resort - 507-332-8978 - 3 miles
Winjum's Shady Acres Resort - 507-334-6661 - 5 miles

Local Attractions: Faribault Golf & Country Club
Self-Guided Historic Tour
Alexander Faribault House
Rice County Museum
Faribault Woolen Mill

Comments: Airport manager's cell phone - 507-838-7152
Glider activity April-November
When landing on Runway 12, be alert for turbulence &
possible windshear when winds are out of the South.

Field Elev: 1060' TPA: 2060' (1000' AGL)

Faribault - FBL



SEC. CH: OMAHA
LAT: 44-19-28.868N
LONG: 093-18-38.984W
Approaches: VOR RNAV
COMM: 122.8 (L)
WX: VHF 120.2
APP: 134.7 MSP
GCO: 121.725
CLNC DEL: 612-726-9086



Notes:
Pilot Controlled Lighting - See A/FD for Details
Ultralights and Gliders use taxiway and extended taxiway parallel to Runway 12/30 and fly pattern on NE side of Runway 12/30.
Runway 1/19 Not Plowed Winter Months - Open for Skiplanes

Faribault Municipal Airport-Liz Wall Strohfus Fld

Fergus Falls - FFM

4005 Highway 210 West, Fergus Falls, MN 56537-0868



Airport Manager: Sky Crew Services, LLC -
218-739-3733 -
skycrewservices@gmail.com

Contact Person: Sander Habraken/Sandy Stock -
218-739-3733 -
skycrewservices@gmail.com

AWOS/ASOS: 218-736-7216 - VOR 110.4

MnWAS Loc/Hrs: Arrival/Departure Building - see
attendance schedule

Attended: All/Mon-Fri/0730-1830, All/Sat/0730-1200

Available Fuel: 100LL, Jet A - available 24 hours with credit card

FBO(s): None

Businesses: West Central Ag-Air, Inc. - 218-736-7220 - 122.8 -
wcagair@live.com - westcentralagair.com

Ground Transport: A-1 Wayne's City Shuttle - 218-770-4265; City Cab - 218-
736-3520; Car rental - 218-739-3247

Food Service: By request

Dining: Multiple fast food restaurants 1½-3 miles away; Caribou
Coffee/Einstein Bagels; Dining Car 423/Steel Wheels;
Don Pablo's/ Fabled Farmer; Fiesta Brava; Hunan
Spring Buffet; Mabel Murphy's; Pizza Hut; Pizza Ranch;
Socials; The Spot; Union Pizza & Brewing; Viking Café;
Z103 Bar & Grill

Lodging: AmericInn Motel - 218-739-3900 - 1½ miles
Comfort Inn - 218-736-5787 - 1½ miles
Country Inn & Suites - 218-739-2211 - 1½ miles
Jewel Motel - 218-739-5430 - 3 miles
Motel 7 - 218-736-2554 - 1½ miles
Rodeway Inn - 218-739-3311 - 1½ miles
Super 8 Motel - 218-739-3261 - 1½ miles

Airport Events: Annual Fly-In Pancake Breakfast: Summerfest - June

Underwing Camp: Yes

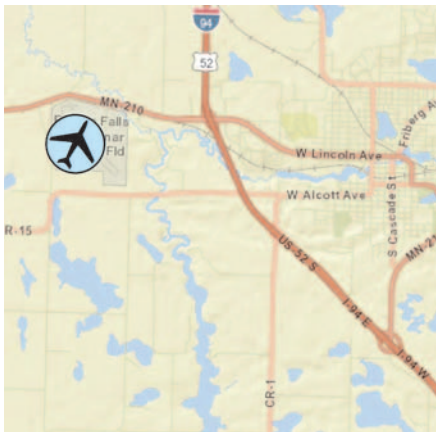
Campgrounds: 3 campgrounds

Local Attractions: Pebble Lake Golf Course; Otter Tail County Historical
Museum; Otter Tail Riverwalk; YMCA; library; bowling
alley; A Center for the Arts; Central Lakes Bike Trail;
BMX Track; Prairie Wetlands Learning Center; M-State;
Kaddatz Galleries; North Country Scenic Hiking Trail;
Ferber mountain Bike Trail; Disc Golf Course; Pebble
Lake Beach; Pine to Prairie Birding Trail; Otter Trail
Scenic Byway; Snowmobile Trails; Spidahl's Skigaard

Comments: FAX - 218-739-2990
After hours phone - 218-739-3733

Field Elev: 1183' TPA: 2183' (1000' AGL)

Fergus Falls - FFM



SEC. CH: TWIN CITIES
LAT: 46-17-03.818N
LONG: 096-09-24.068W
Approaches: ILS VOR RNAV
COMM: 122.8 (L)
WX: VOR 110.4
CTR: 126.1 MSP
RCO FSS: 122.35



Fergus Falls Municipal Airport-Einar Mickelson Fld

Fertile - D14

www.cityoffertile.org

11264 Highway 1 west, Fertile, MN 56540



Airport Manager: Lisa Liden - 218-945-3136 -
lisa@cityoffertile.org

Contact Person: Daniel Wilkens - 218-280-0934 -
pamelaw@gvtel.com

AWOS/ASOS: None

MnWAS Loc/Hrs: None

Attended: Unattended

Available Fuel: 100LL - available 24 hours with credit card

FBO(s): None

Businesses: Agrimax Aviation Inc - 218-891-2211 -
tiffany@agrimaxllc.com - agrimaxllc.com

Ground Transport: Tri-Valley Transportation -
www.tvoc.org/services/transportation

Food Service: None

Dining: Erickson's Smokehouse - 218-945-6806 - 1 mile
Side Street Bar & Grill - 218-945-6830 - ½ mile
Mill Street Café - 218-945-3130 - ½ mile

Lodging: None

Airport Events: None reported

Underwing Camp: Yes

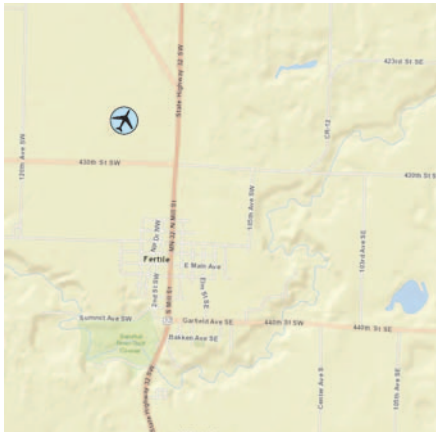
Campgrounds: Fertile Nature Center - 218-945-3136
Fairgrounds & Municipal Park - 218-945-3136
Cottonwood RV Park (full hookups) - 218-945-3136

Local Attractions: Sand Hill River Golf Course - 218-945-3535; Polk
County Fair; Agassiz Environmental Learning Center -
218-945-3136

Comments: None

Field Elev: 1135' TPA: 2135' (1000' AGL)

Fertile - D14



SEC. CH: TWIN CITIES
LAT: 47-32-50.875N
LONG: 096-17-15.198W
Approaches: Visual Only
COMM: 122.8 (L)
APP: 120.4 FAR
CLNC DEL: 651-463-5588



Fertile Municipal Airport

Forest Lake - 25D

www.ci.forest-lake.mn.us

20500 Forest Road North, Forest Lake, MN 55025



Airport Manager: Dan Undem - 651-209-9727 - dan.undem@ci.forest-lake.mn.us

Contact Person: Dan Undem - 651-209-9727 - dan.undem@ci.forest-lake.mn.us

AWOS/ASOS: None

MnWAS Loc/Hrs: Arrival/Departure Building - 24 hours

Attended: Unattended

Available Fuel: 100LL - Available 24 hours with credit card

FBO(s): Northern Planes Aviation - 612-839-5659 - 122.7 - turnnbank@aol.com

Businesses: Big Aerial Sign Service, Inc. - 651-464-2346 - 122.7 - jims@usfamily.net

Ground Transport: Lakes Taxi - 651-464-1020
Anna's Taxi - 651-982-0000

Food Service: None

Dining: All within 2-5 miles: Carbones Pizza; McDonald's; Burger King; Dairy Queen; Wendy's; Za's; Taco Bell; Kentucky Fried Chicken; Blacksmith Lounge; Perkin's; Arby's; Old Log Cabin; Taco John's; Applebee's; White Castle; Subway; Famous Dave's; Friar Tucks; Norman Quacks; Pizza Hut; Culvers; Stella's; Vanelli's By The Lake; Key's Café; Stewie' Subs

Lodging: AmericInn Motel - 651-464-1930 - 2 miles
Country Inn & Suites - 651-982-9799
Hampton Inn & Suites - 763-746-7999 - 8 miles

Airport Events: Fly-In - third Saturday of August

Underwing Camp: Yes

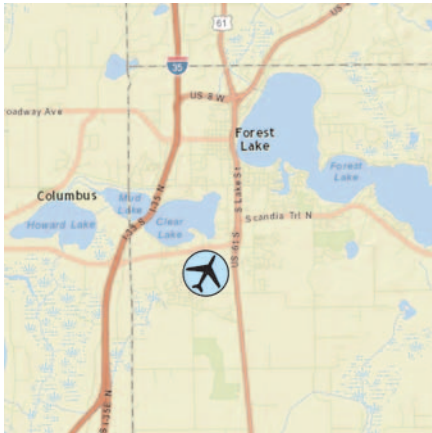
Campgrounds: Timm's Marina - 651-464-3890 - 3 miles

Local Attractions: Castlewood Golf Course - 2 miles; Tanner's Brook Golf Course - 1 mile; Clear Lake; Forest Lake; Anderson's Iris Gardens; Running Aces Casino & Racetrack; January - snowmobile races; February - ice fishing contest; July Fourth parade; August - annual Fly-In

Comments: Calm wind runway is 13

Field Elev: 930' TPA: 1930' (1000' AGL)

Forest Lake - 25D



SEC. CH: GREEN BAY
LAT: 45-14-50.675N
LONG: 092-59-34.275W
Approaches: Visual Only
Calm Wind Rwy 13
COMM: 122.7
CTR: 121.05 MSP
CLNC DEL: 612-726-9086



Notes:
Pilot Controlled Lighting - See A/FD for
Details
Be Alert for Parachute Jumping Operations

Forest Lake Airport

Fosston - FSE

www.fosston.com

922 Airport Rd, Fosston, MN 56542-9420



Airport Manager: Cassie Heide - 218-435-1959 -
cassie@fosston.com

Contact Person: Cassie Heide - 218-435-1959 -
cassie@fosston.com

AWOS/ASOS: 218-435-6448 - VHF 118.35

MnWAS Loc/Hrs: Arrival/Departure Building - 24 hours

Attended: Unattended

Available Fuel: 100LL - available 24 hours with credit card

FBO(s): None

Businesses: None

Ground Transport: City bus service - www.fosston.com - 218-435-1969
Arrowhead Transit - www.arrowheadtransit.com

Food Service: None

Dining: Subway - 218-435-6676 - 1½ miles
Venture Bar & Grill - 218-435-1171 - ½ miles
A & W Drive-In - 218-435-6999 - 1½ miles
Bistro 300 - 218-435-1454 - 1½ miles
DaRoos Pizza - 218-435-2002 - 1½ miles
Dairy Queen - 218-435-1095 - 2 miles

Lodging: LePiers Lodge - 218-435-1088 - 2 miles

Airport Events: None reported

Underwing Camp: No

Campgrounds: City Campgrounds - 1 mile

Local Attractions: Fosston Golf Club - 218-435-6535 - Holes: 9
Lakes and fishing

Comments: None

Field Elev: 1279' TPA: 2279' (1000' AGL)

Fosston - FSE



SEC. CH: TWIN CITIES
LAT: 47-35-34.153N
LONG: 095-46-24.596W
Approaches: RNAV
COMM: 122.9 (L)
WX: VHF 118.35
CTR: 134.75 MSP
GCO: 121.725
CLNC DEL: 651-463-5588



Notes:
Pilot Controlled Lighting -
See A/FD for Details

Fosston Municipal Airport - Anderson Field

Glencoe - GYL

9902 Dairy Avenue, Glencoe, MN 55336



Airport Manager: Mark Larson - 320-864-5586 -
mlarson@ci.glencoe.mn.us

Contact Person: Mark Larson - 320-864-6500 -
mlarson@ci.glencoe.mn.us

AWOS/ASOS: 320-864-5830 - VHF 119.625

MnWAS Loc/Hrs: Arrival/Departure Building - 24 hours

Attended: Unattended

Available Fuel: 100LL - available 24 hours with credit card

FBO(s): None

Businesses: None

Ground Transport: Courtesy car
Trailblazer Transit - www.trailblazertransit.com

Food Service: None

Dining: Bump's Family Restaurant - 320-864-6038 - 2 miles

Unhinged Pizza - 320-864-4010 - 2½ miles

Subway - 320-864-2888 - 2½ miles

Maria's Mexican Restaurant - 320-864-3284 - 4 miles

Main Street Sports Bar - 320-864-3999 - 4 miles

Gert and Erma's Coffee Shop - 320-864-4557 - 4 miles

Dairy Queen - 320-864-3804 - 4½ miles

Burger King - 320-864-5107 - 2½ miles

Lodging: Super 8 Motel - 320-864-6191 - 2 miles

Airport Events: Young Eagles Flights - second weekend of June
Fly-In - August - call for details - 320-864-5142

Underwing Camp: No

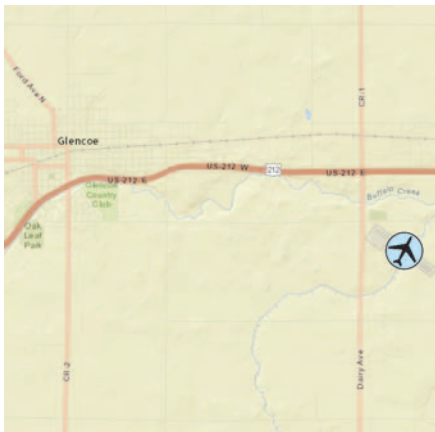
Campgrounds: Oak Leaf Park - reservations at glencoe.mn.org

Local Attractions: Glencoe Country Club & Golf Course - Holes: 18
Oak Leaf Park with Wildlife Sanctuary/Aquatic
Center/Disc Golf

Comments: EAA Chapter meets third Saturday each month - 10 AM
Additional contact phone - 320-510-0350
Additional contact person - James Voight -
320-510-0369

Field Elev: 993' TPA: 1993' (1000' AGL)

Glencoe - GYL



SEC. CH: TWIN CITIES
LAT: 44-45-21.625N
LONG: 094-04-53.275W
Approaches: RNAV
COMM: 122.8 (L)
WX: VHF 119.625
APP: 134.7 MSP
CLNC DEL: 612-726-9086



Notes:
Pilot Controlled Lighting - See
A/FD for Details

Glencoe Municipal Airport - Vernon Perschau Field

Glenwood - GHW

18781 County Road 22, Glenwood, MN 56334-4090



Airport Manager: Dave Iverson - 320-634-5433 -
cog@ci.glenwood.mn.us

Contact Person: Dave Iverson - 320-634-5433 -
cog@ci.glenwood.mn.us

AWOS/ASOS: 320-634-5660 - VHF 118.925

MnWAS Loc/Hrs: Arrival/Departure Building - 24 hours

Attended: All/Mon-Fri/0800-1530

Available Fuel: 100LL - available 24 hours with credit card

FBO(s): None

Businesses: Tanis Aircraft Products - 952-224-4425 -
www.tanisaircraft.com

Ground Transport: Courtesy car, contact City of Glenwood - 320-634-5433;
Rainbow Rider Public Transportation -
www.rainbowriderbus.com - 800-450-7770; Police (after
hours) -
320-634-4518

Food Service: None

Dining: Pizza Ranch - 320-634-4261 - 3 miles
Subway - 320-634-5195 - 3 miles
Captain's Bar & Grill - 320-634-4311 - 5 miles
Duffy's Roadhouse - 320-634-3142 - 2 miles
A & W - 320-634-4320 - 2 miles
Lakeside Ballroom - 320-634-0307 - 3 miles
Penny's Diner - 320-634-1944 - 3 miles

Lodging: America's Best Value Inn - 320-634-5105 - 2 miles
Oak Tree Inn - 320-634-1944 - 2 miles
GrandStay Hotel & Suites - 320-334-3700 - 3 miles

Airport Events: None

Underwing Camp: Yes

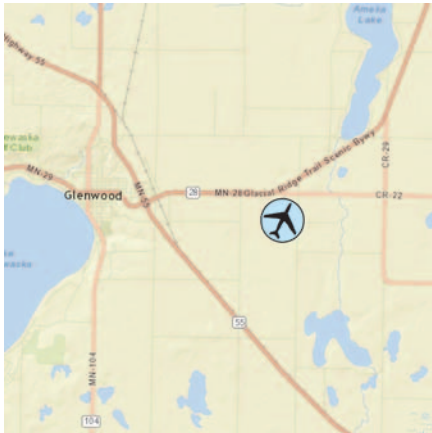
Campgrounds: Barsness Park - 320-634-5433; Woodlawn Resort -
763-634-3619; Hunt's Resort - 320-634-3323; Green
Valley Resort - 320-634-4010; Thor's Resort -
320-554-3490; Canary Beach Resort - 320-554-2471

Local Attractions: Minnewaska Golf Club - 320-634-3680;
Peter's Sunset Beach Resort & Golf Club -
320-634-4501; Lake Minnewaska Valley Recreational
Area; two city parks; campgrounds; resorts

Comments: Minnewaska Valley is a scenic recreational area. Self-
service fuel operated by the City of Glenwood. No fires
for underwing campers - contact City Hall - 320-634-5433

Field Elev: 1394' TPA: 2394' (1000' AGL)

Glenwood - GHW



SEC. CH: TWIN CITIES
LAT: 45-38-37.789N
LONG: 095-19-13.62W
Approaches: VOR RNAV
COMM: 122.9 (L)
WX: VHF 118.925
CTR: 126.1 MSP
GCO: 121.725
CLNC DEL: 651-463-5588



Notes:
Pilot Controlled Lighting -
See A/FD for Detailsd

Runway 5/23 Not Plowed
Winter Months

Glenwood Municipal Airport

Grand Marais - CKC

www.royaero.com

123 Airport Road, Grand Marais, MN 55604-2304



Airport Manager: Rodney Roy - 218-387-3024 -
airport@boreal.org

Contact Person: Dottie & Rodney Roy -
218-387-3024 - airport@boreal.org

AWOS/ASOS: 218-387-1971 - VHF 119.925

MnWAS Loc/Hrs: Arrival/Departure Building - 24 hours

Attended: All/MON-SAT/0800-1700, All/Sun/0900-1700

Available Fuel: 100LL, Jet A - after hours call 218-387-2012

FBO(s): Roy Aero - 218-387-3024 - 122.8 - airport@boreal.org -
www.royaero.com

Businesses: Sawtooth Aviation, LLC - 218-475-2323 - 122.8 -
johnbarton659@gmail.com - sawtoothaviation.com

Ground Transport: Rentals - Steve's Sports & Auto - 218-387-1060
Taxi - Harriet Quarles Transportation - 218-387-1801
Arrowhead Transit - www.arrowheadtransit.com

Food Service: Vending
Catering

Dining: Raven Rock Grill - 218-387-9414 - 1 mile

Lodging: Skyport Lodge - 218-387-9414 - 1 mile

Airport Events: None reported

Underwing Camp: No

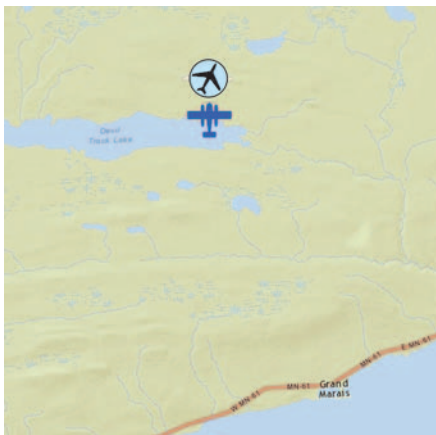
Campgrounds: Two Island Lake Campground - 6½ miles
Pine Mountain Campground - 1 mile

Local Attractions: Gunflint Hills Golf Course - 4½ miles; Superior National
at Lutsen Golf Course - 20 miles; Boundary Waters
Canoe Area; hiking; biking; skiing (cross-country &
downhill); fishing; boating; golf

Comments: Heated hangar space available
U.S. Customs Landing Rights Airport - May 15 through
October 15 - advance notice required - 218-387-1148
(9:00 AM - 5:00 PM) or 218-475-2244 (24 hours)
Boreal Forest web site - www.boreal.org
After hours phone is manager's home phone -
218-387-2012

Field Elev: 1803' TPA: 2803' (1000' AGL)

Grand Marais - CKC



SEC. CH: GREEN BAY
LAT: 47-50-17.900N
LONG: 090-22-59.3W
Approaches: RNAV
LANDING RIGHTS AIRPORT
Calm Wind Rwy 28
COMM: 122.8 (L)
WX: VHF 119.925
CTR: 127.9 MSP
RCO FSS: 122.3



Grand Marais-Cook County Airport

Grand Rapids - GPZ

www.cityofgrandrapidsmn.com

1500 SE 7th Avenue, Grand Rapids, MN 55744-4269



Airport Manager: Matt Wegwerth - 218-326-7625 -
mwegwerth@ci.grand-rapids.mn.us

Contact Person: Everett Baumgarner - 218-259-5132
-
ebaumgarner@ci.grand-rapids.mn.us

AWOS/ASOS: 218-326-8337 - VHF 118.425

MnWAS Loc/Hrs: See FBOs

Attended: Apr-Oct/All/0700-2100, Nov-Mar/All/0700-2000

Available Fuel: 100LL, Jet A - after hours contact FBO

FBO(s): Airways Aviation Center, Inc. - 218-326-1226 - 122.8 -
airways@paulbunyan.net - www.airwaysgpz.com

Businesses: None

Ground Transport: Courtesy van; Avis Rental Car - 218-727-7233; Rapid
Taxi -
218-327-2389; Arrowhead Transit -
www.arrowheadtransit.com

Food Service: None

Dining: Timberlake Lodge - 218-326-2600 - ½ mile; numerous
restaurants nearby

Lodging: Super 8 Motel - 218-327-1108 - ½ mile; Country Inn -
218-327-4960 -
½ mile; AmericInn Motel - 218-326-8999 - ¾ mile;
Timberlake Lodge - 218-326-2600 - ½ mile; Hotel
Rapids - 218-326-3457 - 1 mile

Airport Events: Father's Day Fly-In Breakfast by Civil Air Patrol

Underwing Camp: Yes

Campgrounds: Pokegama Dam; Fairgrounds; Grand Rapids Camping

Local Attractions: Pokegama Lake Golf Course; Ruttger's Sugar Lake;
Eagle Ridge Golf Course; Blueberry Hills Golf Course;
Forest History Center; Blandin Paper Company; Iron
Mines; Itasca County Area of 1,000 Lakes; Tall Timber
Days - first weekend of August; local area fishing guide
service; olympic-size ski jump; home of MN Deer
Hunters Association; Fall National Grouse Hunts; Judy
Garland Festival in June; Hill Annex Iron Mine Tours; 62
local resorts; Northern MN Car Show & Swap Meet in
July; Fall color tours in September. See
www.visitgrandrapids.com

Comments: Seaplane base on airport, call FBO for permission prior
to use; call in advance for after hours re-fueling service;
aircraft with greater than 30 passengers require PPR 48
hours in advance - call 218-259-5132; call in advance
for underwing camping; alternate airport manager phone
218-244-1987

Field Elev: 1356' TPA: 2356' (1000' AGL)

Grand Rapids - GPZ



SEC. CH: TWIN CITIES
LAT: 47-12-36.500N
LONG: 093-30-35.700W
Approaches: ILS VOR RNAV
Calm Wind Rwy 34
COMM: 122.8 (L)
WX: VHF 118.425
CTR: 127.9 MSP
RCO FSS: 122.05



Grand Rapids/Itasca Co-Gordon Newstrom Fld

Granite Falls - GDB

www.granitefalls.com

2448 - 540th Street, Granite Falls, MN 56241



Airport Manager: Keith Woods - 507-476-5939 -
wingman-56@hotmail.com

Contact Person: Keith Woods - 507-476-5939

AWOS/ASOS: 320-564-9388 - VHF 120.10

MnWAS Loc/Hrs: Arrival/Departure Building - 24 hours

Attended: Unattended

Available Fuel: 100LL - available 24 hours with credit card

FBO(s): None

Businesses: None

Ground Transport: Courtesy car
Heartland Express Shuttle Service - 320-564-3800 -
www.granitefalls.com

Food Service: None

Dining: Granite Grinder Café - 320-564-4244
Granite Falls Golf Course - 320-564-4755 - 5 miles
Prairies Edge Casino - 320-564-2121 - 3 miles

Lodging: Super Motel - 320-564-3842 - 4 miles
Prairies Edge Casino - 320-564-2121 - 3 miles

Airport Events: Semi-annual airshow in June

Underwing Camp: Yes

Campgrounds: Memorial Park - 3½ miles

Local Attractions: Fagen Fighters WWII Museum on field - 320-564-6644
Granite Falls Golf Course - 5 miles
Western Fest - June
Ole & Lena Days - February
Memorial Park - 3½ miles
Yellow Medicine County Museum - 4 miles
Prairies Edge Casino - 320-564-2121 - 3 miles
Upper Sioux Agency State Park - 7 miles

Comments: Additional airport contact is City Hall - 320-564-3011
After hours service phone - 507-476-5939
Aerobatic activity in vicinity of airport
Noise sensitive area surrounding airport; please avoid
repeated overflights.

Field Elev: 1048' TPA: 2048' (1000' AGL)

Granite Falls - GDB



SEC. CH: TWIN CITIES
LAT: 44-45-8.853N
LONG: 095-33-19.908W
Approaches: VOR-DME RNAV
COMM: 122.8 (L)
WX: VHF 120.10
CTR: 127.1 MSP
GCO: 121.725
CLNC DEL: 651-463-5588



Notes:
Pilot Controlled Lighting -
See A/FD for Details

Additional 763 feet of
pavement north of
runway end. See A/FD
for declared distances.

Displaced
Threshold
650 Feet

Granite Falls Muni-Lenzen-Roe-Fagan Memorial Fld

Grygla - 3G2

www.grygla.govoffice2.com

335 S 6th Ave, Grygla, MN 56727



Airport Manager: Rocky Hagen - 218-294-6728 -
cityofgrygla@gvtel.com

Contact Person: Rocky Hagen - 218-689-3271 -
cityofgrygla@gvtel.com

AWOS/ASOS: None

MnWAS Loc/Hrs: None

Attended: Unattended

Available Fuel: None

FBO(s): None

Businesses: None

Ground Transport: Tri-Valley Heartland Express - 218-683-5132

Food Service: None

Dining: Yo-Hawn's - 218-294-6197 - ¼ mile

Diamond's - 218-294-6610 - ½ mile

The Grain Bin Café & Gift Shop - 218-294-6306 - ½ mile

Lodging: Motel 89 - 218-294-6158 - ¾ mile

Airport Events: Fly-In - Last Sunday in August before Labor Day
Weekend

Underwing Camp: Yes

Campgrounds: Grygla Park - 1 block

Local Attractions: Hunting

Snowmobiling

Sightseeing

Minnesota's only wild elk herd

Comments: City of Grygla web site - www.grygla.govoffice2.com

Field Elev: 1177' TPA: 2177' (1000' AGL)

Grygla - 3G2



SEC. CH: TWIN CITIES
LAT: 48-17-38.700N
LONG: 095-37-33.5W
Approaches: Visual Only
COMM: 122.9
CLNC DEL: 651-463-5588



Notes:
Runway Lighted Dusk to Dawn

Airport Not Plowed Winter Months

Grygla Municipal Airport- Mel Wilkens Field

Hallock - HCO



2451 US Highway 75, Hallock, MN 56728-9300

Airport Manager: Jeremy Seng - 218-843-2076 -
jeremycseng@gmail.com

Contact Person: Jeremy Seng - 218-843-2076 -
jeremycseng@gmail.com

AWOS/ASOS: 218-843-2415 - VHF 126.475

MnWAS Loc/Hrs: Arrival/Departure Building - 24 hours

Attended: All/Mon-Fri/0800-1700

Available Fuel: 100LL, Jet A - available 24 hours with credit card

FBO(s): None

Businesses: Hartwig Aircraft Fuel Cell Repair - 218-843-2221
Northstar Aviation of Hallock, Inc. - 218-843-2581 -
122.8 - NSA@wiktel.com
Two River Airspray, LLC - 218-843-2076 - 122.8 -
jeremycseng@gmail.com

Ground Transport: Courtesy car
C&M Ford - 218-843-2652
Tri-Valley Heartland Express - 218-683-5132

Food Service: Vending machines

Dining: Shamrock Lanes and Grill - 218-988-2682

Lodging: Gateway - 218-843-2032 - 1 mile
Caribou Inn - 218-843-3702 - 2 miles

Airport Events: None reported

Underwing Camp: Yes

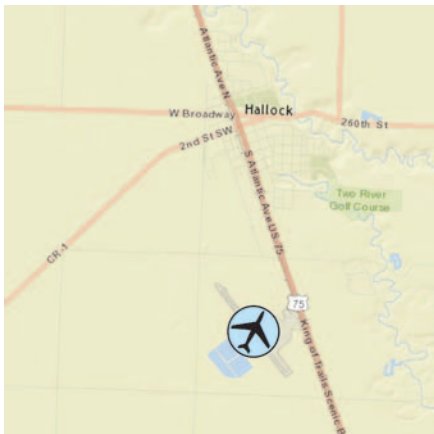
Campgrounds: Gilbert Olson Campground (with swimming pool) - 218-
843-2737

Local Attractions: Two Rivers Golf Club
Lake Bronson State Park - 14 miles
Kittson Fair - first weekend in July
Kittson County Museum
Veteran's Memorial
Revelation Ale Works Brewery - 218-510-0001 -
www.revaes.com
Far North Spirits Distillery - 612-720-3738 -
www.farnorthspirits.com

Comments: Jet A single point refueling available - Jet A hose 125'
long

Field Elev: 820' TPA: 1820' (1000' AGL)

Hallock - HCO



SEC. CH: TWIN CITIES
LAT: 48-45-09.833N
LONG: 096-56-34.811W
Approaches: VOR-DME RNAV
COMM: 122.8 (L)
WX: VHF 126.475
CTR: 132.15 MSP
CLNC DEL: 651-463-5588



Notes:
Pilot Controlled Lighting - See A/FD
for Details

Hallock Municipal Airport

Hawley - Ø4Y

www.hawley.govoffice.com

21684 US Highway 10, Hawley, MN 56549-9279



Airport Manager: Lisa Jetvig - 218-483-3331 -
ljetvig@ci.hawley.mn.us

Contact Person: City of Hawley - 218-483-3331 -
info@ci.hawley.mn.us

AWOS/ASOS: None

MnWAS Loc/Hrs: Arrival/Departure Building - 24 hours

Attended: Unattended

Available Fuel: 100LL - available 24 hours with credit card

FBO(s): None

Businesses: None

Ground Transport: Courtesy car
Transit Alternative - 218-998-3002

Food Service: None

Dining: Subway - 218-486-7827 - 2 miles

Lodging: Riverside Inn - 218-483-4458 - 2 miles
Americinn - 218-486-5140 - 1.4 miles

Airport Events: None reported

Underwing Camp: No

Campgrounds: Lee Lake Campground - 218-937-5355 - 6 miles

Local Attractions: Hawley Golf & Country Club - 218-483-4808 - 3 miles
Buffalo State Park - 7 miles
Minnesota Lake area - 15 miles
City park/picnic areas - 2 miles

Comments: When Fargo approach is closed contact Minneapolis
Center - 127.35
See city website for additional dining and lodging options
www.hawley.govoffice.com

Field Elev: 1210' TPA: 2210' (1000' AGL)

Hawley - Ø4Y



SEC. CH: TWIN CITIES

LAT: 46-53-01.600N

LONG: 096-21-02.200W

Approaches: VOR-DME RNAV

COMM: 122.8 (L)

APP: 120.4 FAR CTR: 127.35 MSP

CLNC DEL: 701-235-8894



Note:
Pilot Controlled Lighting -
See A/FD for Details

Hawley Municipal Airport

Hector - 1D6

78980 State Highway 4, Hector, MN 55342-1235



Airport Manager: Gina Schellenberg - 320-522-1966
- Water@hectormn.us

Contact Person: Gina Schellenberg - 320-522-1966
- Water@hectormn.us

AWOS/ASOS: None

MnWAS Loc/Hrs: Arrival/Departure Building - 24 hours

Attended: Unattended

Available Fuel: 100LL - available 24 hours with credit card

FBO(s): None

Businesses: Sky Apply LLC - 320-848-2745 - 122.8 -
skyapplymn@gmail.com - skyapplymn.com

Ground Transport: Courtesy car
Renville County Heartland Express CCT -
www.co.renville.mn.us - 320-523-3589
Central Community Transit - 320-523-3589

Food Service: None

Dining: Pete's Grill - 320-848-2200 - 1 mile
The Other Place - 320-848-6421 - ½ mile
Holiday Station Store - ½ mile

Lodging: Sheepshed Hotel - 320-523-5000 - 15 miles West

Airport Events: Annual Fly-In Breakfast - third Sunday in September

Underwing Camp: Yes

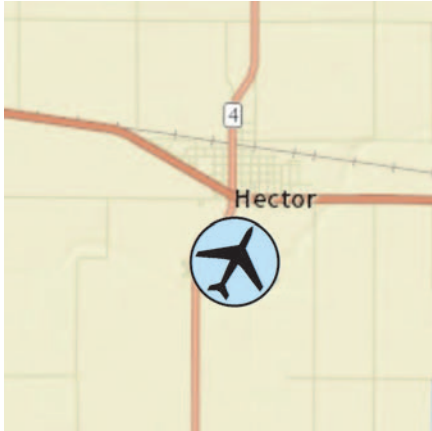
Campgrounds: None reported

Local Attractions: Oakdale Country Club & Golf Course - 12 miles
Corn Chaff Days - second weekend in July

Comments: None

Field Elev: 1078' TPA: 2078' (1000' AGL)

Hector - 1D6



SEC. CH: TWIN CITIES
LAT: 44-43-51.862N
LONG: 094-42-52.968W
Approaches: Visual Only
COMM: 122.8
CTR: 127.1 MSP
CLNC DEL: 651-463-5588



Hector Municipal Airport

Henning - Ø5Y

23569 Airport Road, Henning, MN 56551



Airport Manager: Brenden Markuson - 218-583-2402 -
hennutilities@arvig.net

Contact Person: Brenden Markuson - 218-583-2402 -
hennutilities@arvig.net

AWOS/ASOS: None

MnWAS Loc/Hrs: None

Attended: Unattended

Available Fuel: 100LL - available 24 hours with credit card

FBO(s): None

Businesses: Janson Flying Service, Inc. - 218-631-9049 -
darreljansonflyingservice@hotmail.com

Ground Transport: Henning Police - 218-583-2903 (night)
Transit Alternatives - www.paiff.org/transit.php

Food Service: None

Dining: Kountry Korner Kafe - 218-583-2100 - 2 miles
Gateway Pub - 218-583-2157 - 2 miles

Lodging: None

Airport Events: Annual Fly-In July

Underwing Camp: Yes

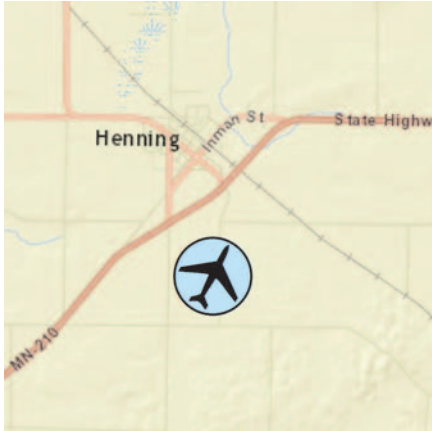
Campgrounds: Henning Fairgrounds

Local Attractions: Oakwood Golf Course; Balmoral Golf Course; city parks;
lakes

Comments: None

Field Elev: 1455' TPA: 2455' (1000' AGL)

Henning - Ø5Y



SEC. CH: TWIN CITIES
LAT: 46-18-13.860N
LONG: 095-26-22.137W
Approaches: Visual Only
COMM: 122.9 (L)
CTR: 126.1 MSP
CLNC DEL: 651-463-5588



Henning Municipal Airport

Herman - Ø6Y

14501 - 290th Avenue, Herman, MN 56248



Airport Manager: Neil Blume - 320-760-1959 -
npblume@frontienet.net

Contact Person: Neil Blume - 320-760-1959 -
nzkfarms@frontier.com

AWOS/ASOS: None

MnWAS Loc/Hrs: None

Attended: Unattended

Available Fuel: 100LL - for fuel call 320-905-2982 or 320-760-1959

FBO(s): None

Businesses: None

Ground Transport: Courtesy car
Neil Blume - 320-677-2382 or 320-760-1959
Steve Blume - 320-808-8053
Paul Kirkeide - 218-770-8494
Rainbow Ride - 320-283-506

Food Service: None

Dining: Broken Paddle - 320-677-2345 - 2 miles

Lodging: Hotels located in Morris, MN - 19 miles:
Super 8 Motel - 320-589-8888
Grandstay Hotel - 855-455-7829

Airport Events: None reported

Underwing Camp: Yes

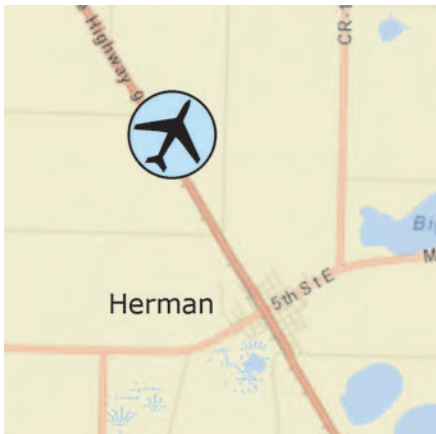
Campgrounds: Niemackl Lake Park
Pine Ridge Park

Local Attractions: Wheaton Country Club - 320-563-4079
Pomme de Terre Golf Club - 320-589-1008
Tipsinah Mounds Golf Course - 320-685-5114
Niemackl Lake Park
Pine Ridge Park

Comments: Herman airport has hangar space & restrooms.

Field Elev: 1068' TPA: 2068' (1000' AGL)

Herman - Ø6Y



SEC. CH: TWIN CITIES
LAT: 45-49-47.858N
LONG: 096-09-38.212W
Approaches: Visual Only
COMM: 122.9
CTR: 126.1 MSP
CLNC DEL: 651-463-5588



Herman Municipal Airport

Hibbing - HIB

www.rangeregionalairport.com

11038 Highway 37, Hibbing, MN 55746-8203



Airport Manager: Barrett Ziemer - 218-262-3452 -
barrett@rangeregionalairport.com

Contact Person: Travis Marsh - 218-262-3451 -
travis@rangeregionalairport.com

AWOS/ASOS: 218-263-8384 - VHF 126.425

MnWAS Loc/Hrs: Arrival/Departure Building - see
attendance schedule

Attended: All/All/0400-2400

Available Fuel: 100LL, Jet A - after hours contact FBO

FBO(s): Hibbing Fueling Facility - 218-263-4353 -
maureen@rangeregionalairport.com -
www.rangeregionalairport.com

Businesses: Life Link III - 218-440-1000 - www.lifelinkiii.com
Midwest Aircraft Refinishing - 218-262-9007 -
contact@midwestaircraftrefinishing.com -
www.midwestaircraftrefinishing.com
SkyWest Airlines - 218-263-6277
TNT Airworks LLC - 218-263-4238 -
tntairworkslc@msn.com - www.tntairworks.com

Ground Transport: Hibbing Taxi - 218-263-5065;
ACAR Auto Rental - 218-263-8943;
Hibbing Area Transit - 218-263-7115

Food Service: Vending machines; catering available upon request

Dining: Thirsty Moose - 218-263-5283 - 3 miles

Lodging: Hampton Inn - 218-262-0000 - 6 miles; Chisholm Inn &
Suites - 218-254-2000 - 8 miles; Holiday Inn Express -
218-741-7411 - 18 miles

Airport Events: None reported

Underwing Camp: No

Campgrounds: Contact City of Hibbing - 218-262-3486

Local Attractions: Municipal Golf Course; Mesaba Country Club & Golf
Course; Giants Ridge Golf Course; Minnesota Discovery
Center; Hull Rust Mine; US Hockey Hall of Fame
(Eveleth, MN); Hibbing Raceway

Comments: Type I and IV deice fluid available. When Duluth
approach is closed contact Minneapolis Center - 127.9;
executive conference room available, pilots' lounge.
After hours service: 218-263-4353 (advance
reservations) or contact numbers posted at FBO ramp
entrance. Hibbing Chamber - www.hibbing.org;
Chisholm Chamber - www.chisholmchamber.org

Field Elev: 1354' TPA: 2354' (1000' AGL)

Hibbing - HIB



SEC. CH: GREEN BAY
LAT: 47-23-11.757N
LONG: 092-50-20.376W
Approaches: ILS RNAV
COMM: 123.0 (L)
WX: VHF 126.425
APP: 125.45 DLH CTR: 127.9 MSP
RCO FSS: 122.6
CLNC DEL: 127.4



Note:
Pilot Controlled Lighting -
See A/FD for Details
Runway 04/22 Closed During
Hours of Darkness

Range Regional Airport

Hill City - Ø7Y

900 Airport Road, Hill City, MN 55748



Airport Manager: George Casper - 218-244-0440 -
cityhall@hillcity-mn.com

Contact Person: George Casper - 218-244-0440 -
cityhall@hillcity-mn.com

AWOS/ASOS: None

MnWAS Loc/Hrs: None

Attended: Unattended

Available Fuel: None

FBO(s): None

Businesses: None

Ground Transport: Arrowhead Transit - www.arrowheadtransit.com

Food Service: None

Dining: Harry's Bar & Grill - 218-697-9591 - 2 miles
Ruthie's Restaurant - 218-697-2700 - 2 miles
Hill Lake Café - 218-697-2822 - 2 miles
Knuckleheads - 218-697-2825 - 2 miles

Lodging: Quadna Mountain Resort & Golf Course - 218-506-
8030 - 2 miles
Whitetail Inn - 218-697-2470 - 2 miles
Blue Moon Resort - 507-438-4242 - 3 miles

Airport Events: None reported

Underwing Camp: No

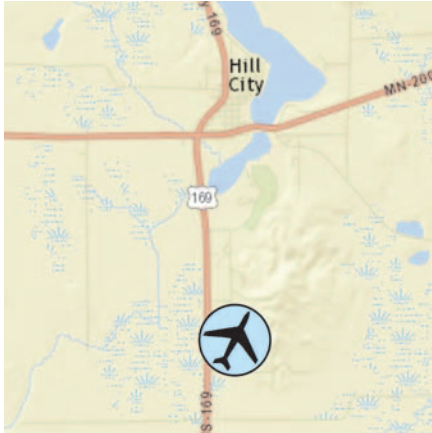
Campgrounds: Quadna - 1 mile
Hill Lake Park - 2 miles
Blue Moon Resort - 2½ miles

Local Attractions: Quadna Mountain Resort & Golf Course

Comments: None

Field Elev: 1289' TPA: 2289' (1000' AGL)

Hill City - Ø7Y



SEC. CH: TWIN CITIES
LAT: 46-57-19.827N
LONG: 093-35-48.827W
Approaches: Visual Only
Right Traffic Rwy 16
COMM: 122.9
CTR: 127.9 MSP
CLNC DEL: 651-463-5588



Notes:
Airport Closed Sunset to Sunrise
Runway Not Plowed Winter Months

Hill City-Quadna Mountain Airport

Hinckley - Ø4W

www.fieldofdreamsairport.com

24226 Lone Pine Road, Hinckley, MN 55037-6365



Airport Manager: Brian Weidendorf - 320-384-6667 -
brianw@landcabins.com

Contact Person: Brian Weidendorf - 320-384-6667 -
brianw@landcabins.com

AWOS/ASOS: 320-384-6169 - VHF 118.225

MnWAS Loc/Hrs: Arrival/Departure Building - see
attendance schedule

Attended: All/Monday-Friday/0800-1700

Available Fuel: 100LL - available 24 hours with credit card

FBO(s): Eagle Air, Inc. - 320-384-6667 - 122.9 -
brianw@landcabins.com - www.fieldofdreamsairport.com

Businesses: None

Ground Transport: Grand Casino Shuttle Service - 320-384-7101
Attaboys Taxi Service - 320-245-5355
Slims Car Rental - 320-384-6193
Arrowhead Transit - www.arrowheadtransit.com

Food Service: None

Dining: Grand Casino - 320-384-7777 - 2 miles
Tobies - 320-384-6174 - 2½ miles
Fast food - 2½ miles: Burger King; Taco Bell; Hardees;
Dairy Queen;
McDonalds

Lodging: Americas Best Value Inn - 320-384-6112 - 3 miles;
Grand Northern Inn - 800-468-3517 - 3 miles;
Days Inn - 320-384-7751 - 3 miles;
Grand Casino - 320-384-7777 - 2 miles

Airport Events: None reported

Underwing Camp: Yes

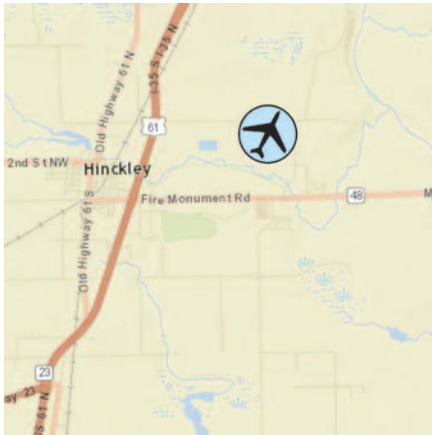
Campgrounds: St. Croix State Park; Banning State Park
St. Croix Haven Campground

Local Attractions: Grand National Golf Club - 320-384-7427
Grand Casino - 320-384-7777
Grand Cinema - 320-384-7999

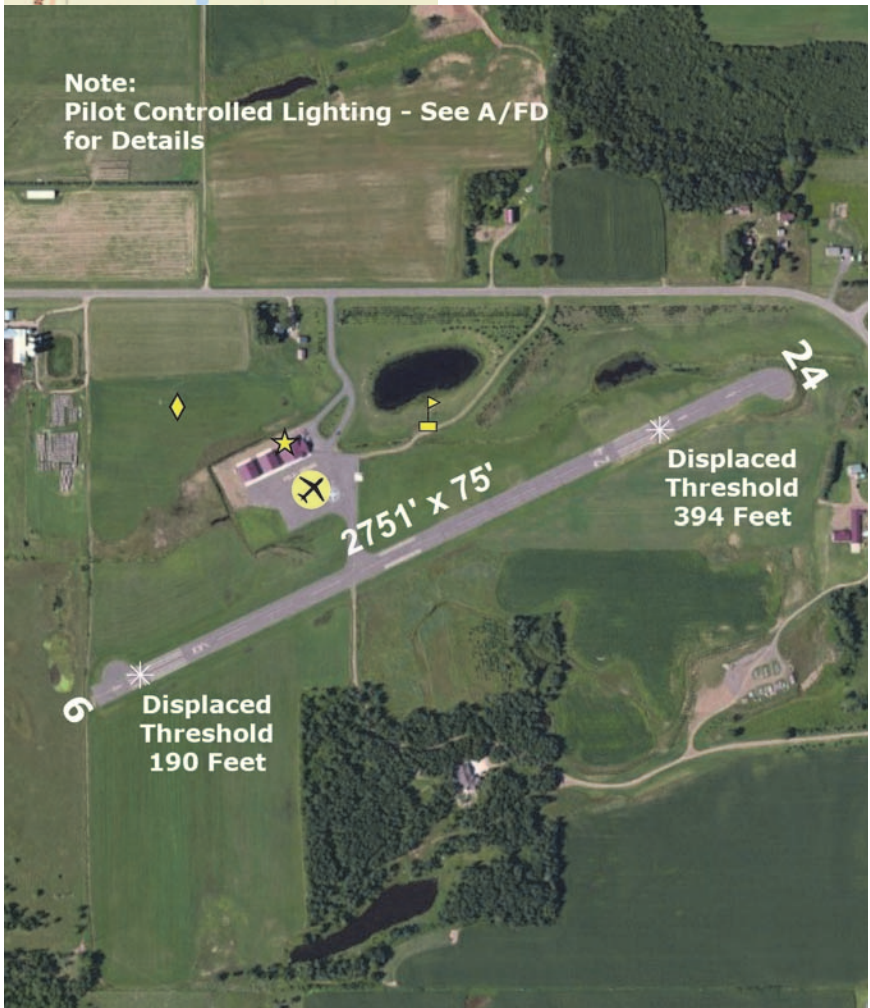
Comments: ½ mile to casino and golf course
Many restaurants and attractions nearby
Wildlife in vicinity of runway
Ramp fee - \$10, waived with fuel purchase
Hangar rental available

Field Elev: 1021' TPA: 2021' (1000' AGL)

Hinckley - Ø4W



SEC. CH: TWIN CITIES
LAT: 46-01-22.000N
LONG: 092-53-43.6 W
Approaches: RNAV
COMM: 122.9 (L)
WX: VHF 118.225
CTR: 121.05 MSP
CLNC DEL: 651-463-5588



Field of Dreams

Hutchinson - HCD

www.ci.hutchinson.mn.us

1700 Butler Field Drive SW, Hutchinson, MN 55350



Airport Manager: John Olson - 320-234-4473 -
jolson@ci.hutchinson.mn.us

Contact Person: Tom Ashenfelter - 320-587-7615 -
tom@asijet.com

AWOS/ASOS: 320-587-3343 - VHF 118.525

MnWAS Loc/Hrs: Arrival/Departure Building - 24 hours

Attended: All/Mon-Fri/0800-1700

Available Fuel: 100LL, Jet A - available 24 hours with credit card

FBO(s): ASI Jet AG, LLC - 320-587-7615 - 122.8 -
tom@asijet.com - www.asijet.com

Businesses: Classic Aero Crop Protection Inc. - 320-469-2008 -
admin@classicaeroinc.com
Classic Arrow, Inc. - 320-296-5245 -
classicarowinc@gmail.com

Ground Transport: Courtesy car
Taxi - 320-587-7878
ACC Midwest Transportation - 320-455-9200;
Trailblazer Transit, 6:00 AM - 6:00 PM - 888-743-3828

Food Service: None

Dining: Numerous restaurants located in Hutchinson - see
www.explorehutchinson.com

Lodging: AmericInn Lodge & Suites - 320-587-5515; Cobblestone
Hotel & Suites - 320-587-7777; Custom Stay Residence
& Suites - 320-587-2088; Days Inn - 320-587-6030;
King Motel - 320-587-4737; Queen's Inn - 320-587-
2129; Shamrock Inn - 320-587-9299

Airport Events: Water Carnival/Father's Day Fly-In Breakfast & Pork
Chop Dinner

Underwing Camp: Yes

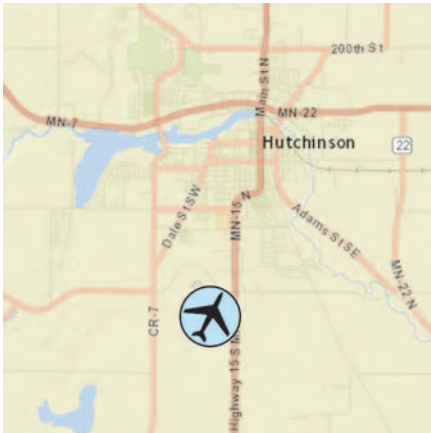
Campgrounds: Lake Marion Park - 320-328-4479; Masonic West River
Park - 320-587-2975; Piepenburg Park - 320-587-2082

Local Attractions: 30+ park and recreation areas; Antiques; Arts & Crafts;
Batting Cage; Biking; Bowling; Camping; Crow River;
Disc and mini golf; Fishing; Galleries; Garlic Festival;
Golf courses; Gopher Campfire Wildlife Sanctuary;
Historic walking tour; Hunting; Hutchinson Center for the
Arts; Hutchinson Theatre Company; Aquatic Center;
Jaycee Water Carnival; Lakes; Living history cemetery
tour; Luce Line Trail; McLeod County Historical Society
& Museum; Movie theaters; Orchards; Outdoor & indoor
ice rinks; Paintball; Painting; Pottery; Public library;
Recreation Center; RiverSong; Sculpture Stroll; Senior
center; Shopping; Skate park; Sledding; Snowmobiling;
Spas; Sports; Target shooting; Terrain park; Winery and
Brewery

Comments: Additional airport information phone 320 234 6858

Field Elev: 1062' TPA: 2062' (1000' AGL)

Hutchinson - HCD



SEC. CH: TWIN CITIES
LAT: 44-51-35.600N
LONG: 094-22-57.000W
Approaches: VOR RNAV
COMM: 122.8 (L)
WX: VHF 118.525
CTR: 127.1 MSP
GCO: 121.725
CLNC DEL: 651-463-5588



Hutchinson Municipal Airport - Butler Field

International Falls - INL

www.internationalfallsairport.com

3214 Second Avenue East, International Falls, MN 56649



Airport Manager: Thor Einarson - 218-283-4461 -
thor@einarsonflying.com

Contact Person: Thor Einarson - 218-283-4461

AWOS/ASOS: 218-285-6156 - VHF 120.0

MnWAS Loc/Hrs: See FBOs

Attended: All/All/Daylight

Available Fuel: 100LL, Jet A - after hours call 218-283-2712

FBO(s): None

Businesses: Delta Air Lines - 800-221-1212 - www.delta.com

Ground Transport: City Cab & Van Services - 218-283-4422
Waschke Family GM - 218-283-3471
Avis Rental Cars - 218-285-7799
Ford Rental Cars/Wherley Motors - 218-283-8486
Arrowhead Transit - www.arrowheadtransit.com

Food Service: Vending machines

Dining: INTERNATIONAL FALLS: Margaritas Mexican Grill - 218-283-3333; Lenard's - 218-283-4800; Sandy's Place - 218-285-9108; The Spot on 53 - 218-283-2440
RANIER: Grandma's Pantry - 218-286-5584;
Thunderbird Lodge - 218-286-3151

Lodging: Budget Host Inn - 218-283-2577; Falls Motel - 218-283-8434; Hilltop Motel - 218-283-2505; AmericInn - 218-283-8000; Northern Lights Motel - 218-283-2508; TeePee Motel - 218-283-8494; Voyageur Motel - 218-283-9424; Days Inn - 218-283-9441

Airport Events: None reported

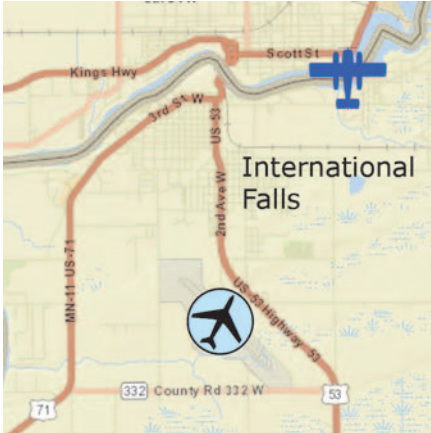
Underwing Camp: Yes

Campgrounds: Camp Idlewood - Rainy Lake - 218-286-5551 - 4 miles
Arnold's Campground & R.V. Park - 218-285-9100 - 3 miles

Local Attractions: Falls Country Club Golf Course - 218-283-4491; Rainy Lake; Boise Paper Industry; Bronco Nagurski Museum; Voyageurs National Park; Grand Mound Interpretive Center

Comments: U.S. Customs - 218-283-2541
Scheduled Air Service
Area web site - www.rainylake.org

Field Elev: 1185' TPA: 2185' (1000' AGL) International Falls - INL



SEC. CH: TWIN CITIES
LAT: 48-33-58.274N
LONG: 093-24-11.040W
Approaches: ILS VOR RNAV
AIRPORT OF ENTRY
COMM: 122.8 (L)
WX: VHF 120.0
CTR: 120.9 MSP
RCO FSS: 122.6
CLNC DEL: 651-463-5588



Notes:
Runway 13/31 Pilot Controlled Lighting -
See A/FD for Details

Construction on Runway 13/31 in 2020 -
See NOTAMS and A/FD for Current
Runway Configuration

Runway 4/22 Open During Daylight Hours
Runway 4/22 Closed Winter Months

Falls International Airport

Jackson - MJQ

150 County Road 34 E, Jackson, MN 56143



Airport Manager: Paul Sanders - 507-847-3599 -
psaviationinc@yahoo.com

Contact Person: Matt Skaret - 507-847-4410 -
mkskaret@cityofjacksonmn.com

AWOS/ASOS: 507-847-5810 - VHF 118.1

MnWAS Loc/Hrs: Arrival/Departure Building - 24 hours

Attended: All/Mon-Fri/0800-1700

Available Fuel: 100LL, Jet A - available 24 hours with credit card

FBO(s): PS Aviation, Inc. - 507-847-3599 -
psaviationinc@yahoo.com

Businesses: Agrimax Aviation Inc. - 218-891-2211 -
tiffany@agrimaxllc.com - agrimaxllc.com

Ground Transport: Courtesy car
Western Community Transit - www.wcainc.org/transit
United Community Transit - unitedcapmn.org

Food Service: None

Dining: American Legion - 507-847-2004 - 2 miles
Bridget's Bucksnoirts Brew Ha-Ha - 507-847-4595 -
2 miles
Burger King - 507-847-4647 - ½ mile
The Coffee Nest - 507-849-7533 - 2 miles
Dairy Queen - 507-847-4662 - ½ mile
Kat's Hog Heaven - 507-847-2572 - 2 miles
Pillars Pub & Eatery - 507-847-9901 - 2 miles
Pizza Ranch - 507-847-5555 - 2 miles
Santee - 507-847-3841 - ½ mile
Subway - 507-847-5004 - 2 miles
The R.E.S.T. Stop - 507-841-4422 - 2 miles

Lodging: ½-1 mile: AmericInn - 507-847-2444; Earth Inn -
507-847-5603; Econlodge - 507-847-3110; Super 8
Motel - 507-847-3498

Airport Events: Fly-In Breakfast - first Sunday after Labor Day

Underwing Camp: Yes

Campgrounds: KOA Campgrounds - 507-847-3825 - ½ mile - swimming
pool

Local Attractions: Jackson Golf Course - 507-847-2660 - Holes: 9
Fort Belmont; Kilen Woods State Park
Jackson Motorplex - www.jacksonmotorplex.com - Sprint
Car Racing Friday nights, May-Labor Day
Jackson County Fair - last week of July
AGCO Intivity Center - Visitor Center for agricultural
enthusiasts

Comments: None

Field Elev: 1447' TPA: 2447' (1000' AGL)

Jackson - MJQ



SEC. CH: OMAHA
LAT: 43-39-00.500N
LONG: 094-59-11.700W
Approaches: RNAV
COMM: 122.8 (L)
WX: VHF 118.1
CTR: 127.75 MSP
GCO: 121.725
CLNC DEL: 651-463-5588



Notes:
Pilot Controlled Lighting - See A/FD for Details
Runway 4/22 Closed Winter Months

Jackson Municipal Airport

Karlstad - 23D



1 Mile W of city on Hwy 11, Karlstad, MN 56732

Airport Manager: Garnette Hanson - 218-436-2178 -
karlstadcity@wiktel.com

Contact Person: Garnette Hanson - 218-436-2178 -
karlstadcity@wiktel.com

AWOS/ASOS: None

MnWAS Loc/Hrs: None

Attended: Unattended

Available Fuel: None

FBO(s): None

Businesses: None

Ground Transport: Tri-Valley Heartland Express - 218-683-5132

Food Service: None

Dining: Nordhem - 218-436-2000 - 1 mile Karlstad Korner - 218-
436-2567 - 1 mile

Lodging: North Star Motor Inn - 218-436-2494 - 1 mile

Airport Events: None reported

Underwing Camp: No

Campgrounds: 16 campsites at Moose Park - 1 mile

Local Attractions: Karlstad Municipal Golf Club - Holes: 9
Moose Park - Moose Fest in August

Comments: None

Field Elev: 1025' TPA: 2025' (1000' AGL)

Karlstad - 23D



SEC. CH: TWIN CITIES
LAT: 48-34-39.365N
LONG: 096-32-28.565W
Approaches: Visual Only
COMM: 122.9
CTR: 132.15 MSP
CLNC DEL: 651-463-5588



Karlstad Municipal Airport

Le Sueur - 12Y

www.cityoflesueur.com

780 South Elmwood Avenue, LeSueur, MN 56058



Airport Manager: Andrew Cemenski - 507-593-8351 -
acemenski@cityoflesueur.com

Contact Person: Andrew Cemenski - 507-665-8351 -
acemenski@cityoflesueur.com

AWOS/ASOS: None

MnWAS Loc/Hrs: Arrival/Departure Building - 24 hours

Attended: All/Mon-Fri/0800-1700

Available Fuel: 100LL - available 24 hours with credit card

FBO(s): Scott's Helicopter Services, Inc. - 507-665-4064 -
info@scottshelicopter.com - scottshelicopter.com

Businesses: Northland Helicopters, Inc. - 641-710-2636 -
info@scottshelicopter.com

Ground Transport: Courtesy car
City transit bus - www.cityoflesueur.com/transit
Minnesota River Valley Transit - 888-880-4696
TRUE Transit - 800-560-1575

Food Service: None

Dining: Patty's Café - 507-665-6929 - 1½ mile
El Tenampa - 507-665-9939 - 2 miles

Lodging: Valu Stay Inn - 507-665-6246 - 1 mile

Airport Events: Lion's Breakfast - second Sunday in September

Underwing Camp: Yes

Campgrounds: Peaceful Valley - 2 miles

Local Attractions: Le Sueur Country Club & Golf Course - ½ mile
Mayo House & Museum
Green Giant Museum

Comments: None

Field Elev: 868' TPA: 1868' (1000' AGL)

Le Sueur - 12Y



SEC. CH: OMAHA
LAT: 44-26-27.197N
LONG: 093-54-57.050W
Approaches: Visual Only
COMM: 122.9
CTR: 135.0 MSP
CLNC DEL: 651-463-5588



Note:
Pilot Controlled Lighting - See A/FD
for Details

Le Sueur Municipal Airport

Litchfield - LJF

23978 - 627th Avenue, Litchfield, MN 55355-5909



Airport Manager: George Baldwin - 320-693-7201 -
george.baldwin@ci.litchfield.mn.us

Contact Person: Mike Geers - 320-693-7201 -
mike.geers@ci.litchfield.mn.us

AWOS/ASOS: 320-693-6456 - VHF 119.65

MnWAS Loc/Hrs: Arrival/Departure Building - 24 hours

Attended: Unattended

Available Fuel: 100LL, Jet A - available 24 hours with credit card

FBO(s): None

Businesses: None

Ground Transport: Courtesy car
Central Community Transit - 320-693-7794

Food Service: None

Dining: Herradura Family Mexican Restaurant - 320-693-9083 -
3½ miles
Muddy Cow - 320-693-9083 - 4½ miles
Swan's Café - 320-693-3279 - 3½ miles
Sonora's Mexican Restaurant - 320-593-0022 - 3 miles
The Tavern on Main – 320-593-8666 - 2¾ miles
Parkview Grille – 320-593-2835 - 2¾ miles
American Legion – 320-693-9074 - 2¾ miles
Litchfield Eagles Club – 320-693-9008 - 3¾ miles
Several fast food restaurants

Lodging: Knights Inn - 320-693-2496 - 2½ miles
AmericInn by Wyndham - 320-693-1600 - 2½ miles

Airport Events: None reported

Underwing Camp: Yes

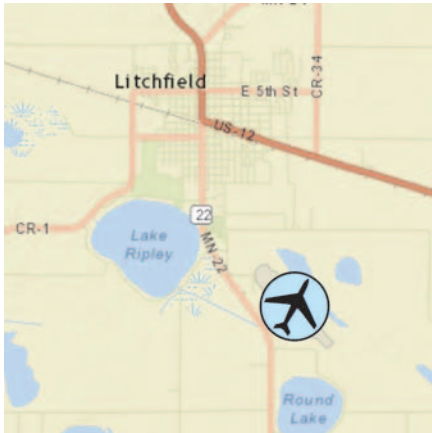
Campgrounds: Lake Ripley

Local Attractions: Litchfield - Holes: 18
Lake Ripley
G.A.R. Hall-Museum
Civil War Museum


Comments: Monitor 122.9 for traffic

Field Elev: 1140' TPA: 2140' (1000' AGL)

Litchfield - LJJ



SEC. CH: TWIN CITIES
LAT: 45-05-49.664N
LONG: 094-30-26.166W
Approaches: VOR RNAV
COMM: 122.9 (L)
WX: VHF 119.65
CTR: 125.5 MSP
RCO FSS: 122.1R 109.0T
CLNC DEL: 651-463-5588



Note:
Pilot Controlled Lighting - See A/FD
for Details

Litchfield Municipal Airport

Little Falls - LXL

13129 Airport Road, Little Falls, MN 56345



Airport Manager: Tom Olson - 320-616-5525 -
lfairport@outlook.com

Contact Person: Big Sky Aviation, Inc. -
320-360-6661 -
lfairport@outlook.com

AWOS/ASOS: 320-632-6791 - VHF 119.45

MnWAS Loc/Hrs: Arrival/Departure Building - 24 hours

Attended: All/Mon-Fri/0800-1700

Available Fuel: 100LL - available 24 hours with credit card

FBO(s): Big Sky Aviation, Inc. - 320-616-5525 -
lfairport@outlook.com

Businesses: Lakes Area Aviation LLC - 218-851-2196 -
lakesareaaviation@gmail.com -
www.lakesareaaviation.com

Ground Transport: Courtesy car
Taxi - 320-632-4104
Auto Rental - 320-414-0300
TriCAP Transit Connection -
www.tricap.org/bus_services.html

Food Service: Vending machines

Dining: Cabin Fever - 320-632-2356 - 3 miles
Perkins - 320-632-5610 - 3½ miles
Many fast food restaurants

Lodging: Country Inn - 320-632-1000 - 3½ miles
Super 8 Motel - 320-632-2351 - 3 miles
AmericInn Motel - 320-632-1964 - 3½ miles

Airport Events: None reported

Underwing Camp: Yes

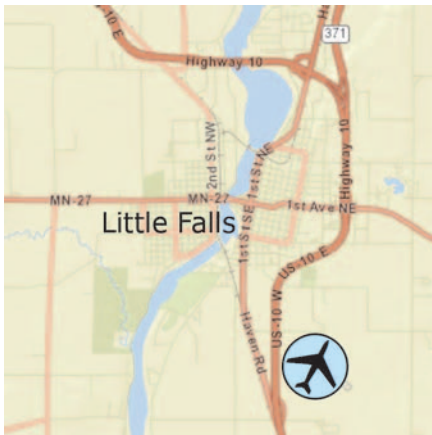
Campgrounds: Lindbergh State Park

Local Attractions: Public Golf Course - 320-616-5520 - Holes: 18
Lindbergh State Park
Lindbergh Interpretive Center
Pine Grove Park Zoo
Camp Ripley Military Museum
Boyhood home of Charles Lindbergh, visit his home and
museum.
Arts, crafts & antique auto show - second weekend of
September

Comments: None

Field Elev: 1123' TPA: 2123' (1000' AGL)

Little Falls - LXL



SEC. CH: TWIN CITIES
LAT: 45-56-57.976N
LONG: 094-20-49.505W
Approaches: RNAV
COMM: 122.8 (L)
WX: VHF 119.45
CTR: 118.05 MSP
GCO: 121.725
CLNC DEL: 651-463-5588



Little Falls/Morrison County-Lindbergh Field

Littlefork - 13Y



4835 Highway 71, Littlefork, MN 56653-9425

Airport Manager: Mike Fort - 218-278-6710 -
littfork@hotmail.com

Contact Person: Sonja Pelland - 218-278-6710 -
littfork@hotmail.com

AWOS/ASOS: None

MnWAS Loc/Hrs: None

Attended: Unattended

Available Fuel: None

FBO(s): None

Businesses: None

Ground Transport: Arrowhead Transit - www.arrowheadtransit.com

Food Service: None

Dining: Jackpine Savage Grill - 218-278-4889 - 1½ miles
Littlefork Muni - 218-278-6672 - 1½ miles

Lodging: Hometown Motel - 218-278-4788 - 1½ miles

Airport Events: None reported

Underwing Camp: No

Campgrounds: Lofgren Park - 1½ miles

Local Attractions: Golfing in International Falls - 19 miles
Disc golf at Lofgren Park
Littlefork River
Fishing
Hunting
Hiking
ATV trails

Comments: Runway closed winter months except for ski planes.
Call ahead for conditions. Driveway plowed during winter.

Field Elev: 1145' TPA: 2145' (1000' AGL)

Littlefork - 13Y



SEC. CH: TWIN CITIES
LAT: 48-24-59.800N
LONG: 093-35-10.580W
Approaches: Visual Only
COMM: 122.9
CTR: 120.9 MSP
CLNC DEL: 651-463-5588



Note:
Runway Not Plowed Winter
Months

3000' x 150'

9

27

Littlefork Municipal - Hanover Airport

Long Prairie - 14Y

18794 Elm Drive, Long Prairie, MN 56347



Airport Manager: Theodore Gray - 320-732-2167 -
tgray@cityoflongprairie.com

Contact Person: Theodore Gray - 320-732-2167 -
info@cityoflongprairie.com

AWOS/ASOS: 320-732-3508 - VHF 118.65

MnWAS Loc/Hrs: Arrival/Departure Building - 24 hours

Attended: Unattended

Available Fuel: 100LL - available 24 hours with credit card

FBO(s): None

Businesses: None

Ground Transport: Courtesy car
Rainbow Rider - www.rainbowriderbus.com

Food Service: Pop

Dining: 5 miles:
Subway
Griff's Pizza
CountrySide Cafe
Thunder Lodge
Dairy Queen
Burger King
McDonald's

Lodging: Budget Host - 320-732-6118 - 5 miles
Super 8 Motel - 320-732-4188 - 5 miles

Airport Events: None reported

Underwing Camp: Yes

Campgrounds: Lake Osakis Campgrounds
Big Birch Campgrounds
Sauk Centre Campgrounds
R & L Campgrounds - 6 miles
Big Sauk Resort

Local Attractions: Long Prairie Golf Course - Holes: 18
Sauk Centre Golf Course - Holes: 9 & 18
Eagle Bend Golf Course - Holes: 9
Good swimming lake & park in Long Prairie
Museums (Todd County & Christie House)
Veteran's Memorial Wall

Comments: People welcome to fly in to camp. Bathroom facility in pilots' lounge. Grill & picnic table.

Field Elev: 1332' TPA: 2332' (1000' AGL)

Long Prairie - 14Y



SEC. CH: TWIN CITIES
LAT: 45-53-53.700N
LONG: 094-52-25.900W
Approaches: RNAV
COMM: 122.9 (L)
WX: VHF 118.65
CTR: 126.1 MSP
CLNC DEL: 651-463-5588



Long Prairie Municipal Airport - Todd Field

Longville - XVG

5220 State Highway 84, Longville, MN 56655



Airport Manager: Christina Herheim - 218-363-2022
- cityoflongville@gmail.com

Contact Person: Steve Shallbetter - 218-821-0779
- steveshallbetter@msn.com

AWOS/ASOS: 218-363-3347 - VHF 118.275

MnWAS Loc/Hrs: Arrival/Departure Building - 24 hours

Attended: Unattended

Available Fuel: 100LL - available 24 hours with credit card

FBO(s): None

Businesses: None

Ground Transport: Courtesy car available by reservation. 48 hour advance notice required Nov 1 to May 1.

Food Service: None

Dining: Patrick's Fine Dining - 218-363-2995 - ¼ mile
Frosty's Ice Cream & Pizza - 218-363-2299 - ½ mile
Docksider Bar - 218-363-2565 - ½ mile
Common Grounds Coffeehouse - 218-363-2292 - ½ mile

Lodging: Longville Inn - 218-363-2400 - ½ mile
Long Birch Lodge - 218-363-2371 - ½ mile
Camp Of My Dreams (B&B) - 218-363-2507 - ¼ mile

Airport Events: Fly-In Pancake Breakfast - first Sunday in August

Underwing Camp: Yes

Campgrounds: Longville Campground - 1¼ miles

Local Attractions: Woman Lake chain of lakes; Turtle Races; See www.longville.com

Comments: Airport manager's hours - 8:30 AM - 3:30 PM - Mon-Fri
Longville City Hall - 218-363-2022
Cass County Sheriff's Office (non-emergency) - 218-547-1424
Time & temperature - 218-547-3535
Weather computer, Wi-Fi, restrooms & pilot lounge located in the Arrival/Departure Building 200 feet south of the beacon - entry code hint is posted on the door.
GCO on 121.725. Four clicks for center, six clicks for FSS.
Fuel prices posted on AirNav.com and ForeFlight.
Aviation Enthusiasts meet at 9:00 AM Saturdays at the Anchorage Inn, 5 miles east of Longville

Field Elev: 1337' TPA: 2337' (1000' AGL)

Longville - XVG



SEC. CH: TWIN CITIES
LAT: 46-59-29.839N
LONG: 094-12-00.906W
Approaches: RNAV
COMM: 122.9 (L)
WX: VHF 118.275
CTR: 118.05 MSP
GCO: 121.725
CLNC DEL: 651-463-5588



Longville Municipal Airport

Luverne - LYV

www.cityofluverne.org

941 South Highway 75, Luverne, MN 56156



Airport Manager: Ben Baum - 507-283-5041 -
ben@sierradeltaaviation.com

Contact Person: Ben Baum - 651-413-5028 -
ben@sierradeltaaviation.com

AWOS/ASOS: 507-283-5027 - VHF 119.825

MnWAS Loc/Hrs: Arrival/Departure Building - 24 hours

Attended: All/Monday-Friday/0800-1700

Available Fuel: 100LL, Jet A - 100LL available 24 hours with credit card

FBO(s): Sierra Delta Aviation LLC - 507-283-5041 - 122.7 -
ben@sierradeltaaviation.com -
www.sierradeltaaviation.com

Businesses: Agrimax Aviation Inc - 218-891-2211 -
tiffany@agrimaxllc.com - agrimaxllc.com
Wilbur Ellis Air, LLC - (LYV) - 605-352-5718 -
jeide@wilburellis.com

Ground Transport: Courtesy car
Herman Motors - 507-283-4427
OK Taxi - 507-227-9591
United Community Transit - 507-283-5058

Food Service: Vending

Dining: 75 Diner - 507-449-8334 - 1½ miles
Howling Dog Saloon - 507-283-4698 - 1½ miles
Vinnie's - 605-759-2244 - 1/7 miles
Sterling's Cafe & Grille – 507-449-0220 – 2.4 miles
Pizza Ranch - 507-283-2379 – 2½ miles
All 1 mile: McDonald's; Subway; Taco Johns

Lodging: Super 8 Motel - 507-283-9541 - 1 mile
Grand Stay Hotel & Suites – 507-449-4949 – 1.4 miles
Econo Lodge – 507-283-7189 – 1.6 miles
Cozy Rest - 507-283-4461 - 2 miles
Hillcrest - 507-283-2363 - 3 miles

Airport Events: Annual Fly-In - August

Underwing Camp: Yes

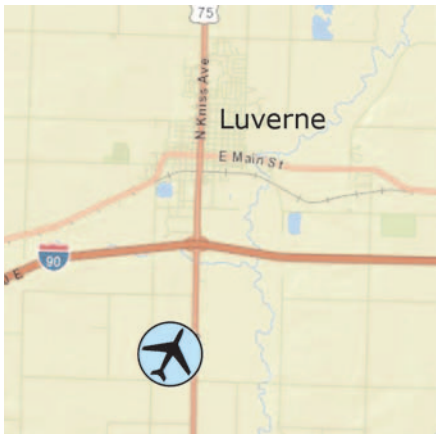
Campgrounds: Blue Mound State Park - 507-283-1307 - 5½ miles

Local Attractions: Luverne Country Club Golf Course
Blue Mound State Park 507-283-1307
Buffalo Days - first weekend in June
Rock County Fair – last week in July
Tri-State Band Festival - last Saturday in September
Farmers Market - Summers - every Thursday - 4-7 PM
Take 16 Brewing Co
Verne Drive-In Theatre
Palace Theatre

Comments: Aircraft storage; pilot lounge open 24 hours; parachuting weekends & holidays

Field Elev: 1435' TPA: 2435' (1000' AGL)

Luverne - LYV



SEC. CH: OMAHA

LAT: 43-37-14.890N

LONG: 096-13-07.105W

Approaches: RNAV

COMM: 122.7 (L)

WX: VHF 119.825

APP: 125.8 FSD CTR: 132.05 MSP

CLNC DEL: 651-463-5588



Luverne Municipal Airport - Quentin Aanenson Field

Madison - DXX

2240 - 231st Avenue, Madison, MN 56256



Airport Manager: Michael Dahle - 320-333-9300 -
mike@dahleandolsonrealty.com

Contact Person: Michael Dahle - 320-333-9300 -
mdka99@gmail.com

AWOS/ASOS: 320-598-3863 - VHF 118.975

MnWAS Loc/Hrs: Arrival/Departure Building

Attended: Unattended

Available Fuel: 100LL - call 320-333-9300 (Jeff Olson or Sidney Johnson)

FBO(s): None

Businesses: None

Ground Transport: Courtesy car
Prairie 5 Rides - www.prairiefive.com/trans.htm

Food Service: None

Dining: DeToy's - 320-598-3886 - 2 miles
After 5 Supper Club - 320-598-7920 - 2 miles Dairy
Queen - 320-598-3858 - 2 miles
Pantry Cafe - 320-598-3377 - 2 miles

Lodging: Lou's Lodge - 320-598-7518 - 3 miles

Airport Events: Annual Fly-In Breakfast

Underwing Camp: Yes

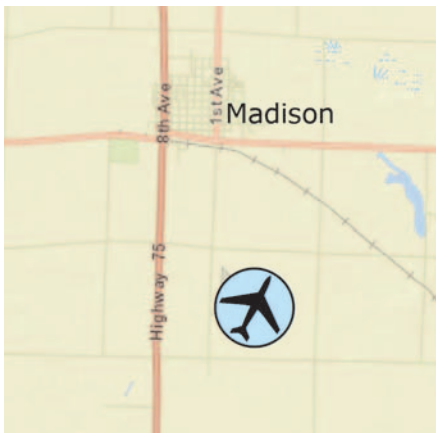
Campgrounds: Lac Qui Parle State Park - 15 miles

Local Attractions: Madison Country Club - 2½ miles
Stock car racing - Saturdays during the Summer
County Fair - second weekend in September
Octoberfest - second week in October

Comments: Runway 9/27 not plowed winter months

Field Elev: 1082' TPA: 1880' (797' AGL)

Madison - DXX



SEC. CH: TWIN CITIES
LAT: 44-59-11.167N
LONG: 096-10-40.294W
Approaches: RNAV
COMM: 122.8 (L)
WX: VHF 118.975
CTR: 128.5 MSP
RCO FSS: 122.3



Lac Qui Parle County Airport- Bud Frye Field

Mahnomen - 3N8

2662 Highway 59, Mahnomen, MN 56557



Airport Manager: Bill Nelson - 218-280-1585

Contact Person: Jon Large - 218-935-2296 ext. 111
- jon.large@co.mahnomen.mn.us

AWOS/ASOS: 218-936-2507 - VHF 121.125

MnWAS Loc/Hrs: Arrival/Departure Building - 24 hours

Attended: Unattended

Available Fuel: 100LL - available 24 hours with credit card

FBO(s): None

Businesses: Pro Air Service - 701-261-8378 - info@thielair.net -
www.thielair.net

Ground Transport: Courtesy car
Casino shuttle service from the airport -
218-935-2711
T.H.E. Bus - 218-935-2560 - M-F 8:00am - 4:30pm -
www.mahnomencounty-mn.org/heartland_express.html
Tri-Valley Heartland Express - 218-683-5132

Food Service: None

Dining: Shooting Star Casino - 800-453-STAR - 4 miles
Red Apple Cafe - 218-935-9918 - 4½ miles
Pappy's Cafe and Pizzeria - 218-473-2700 - 5 miles
Pinehurst Resort Dining Room - 218-935-5745 -
16 miles
Hilltop Supper Club - 218-473-2652 - 13 miles

Lodging: Shooting Star Casino - 800-453-STAR - 4 miles
Pinehurst Resort - 218-935-5745 - 16 miles

Airport Events: Fly in - August - contact airport for details

Underwing Camp: Yes

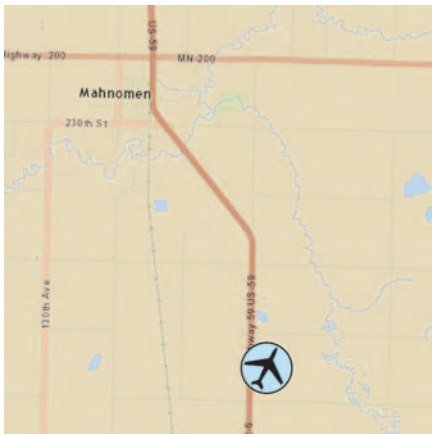
Campgrounds: R.V. camping at casino
Camping at fairgrounds

Local Attractions: Mahnomen Country Club - 218-935-5188 - 5 miles;
indoor swimming pool & tennis court at school and at the
Casino; many resorts around the Mahnomen area;
Golden Eagle Bingo - 218-935-5385; Shooting Star
Casino - 800-453-STAR; Gateway to Itasca State Park

Comments: The Casino will pick up at the airport 8:00am to
11:30pm, 7 days a week, call in advance - use phone in
the airport office & call 218-935-2711. Door Code 1229.
Runway 9/27 will not be plowed/maintained in the winter
months, but it can be used for ski flying if conditions
allow.

Field Elev: 1246' TPA: 2246' (1000' AGL)

Mahnomen - 3N8



SEC. CH: TWIN CITIES
LAT: 47-15-35.858N
LONG: 095-55-41.152W
Approaches: RNAV
COMM: 122.9 (L)
WX: VHF 121.125
CTR: 127.35 MSP
CLNC DEL: 651-463-5588



Notes:

Pilot Controlled Lighting - See A/FD for Details

Runway 9/27 Not Plowed During Winter Months

Mahnomen County Airport

Mankato - MKT

www.mankatomn.gov

3030 Airport Road N, Mankato, MN 56001



Airport Manager: Joe Grabianowski - 507-380-3880 - jgrab@mankatomn.gov

Contact Person: Joe Grabianowski - 612-978-8857 - jgrab@mankatomn.gov

AWOS/ASOS: 507-625-3726 - VHF 118.175

MnWAS Loc/Hrs: Arrival/Departure Building - 24 hours

Attended: All/Mon-Fri/0700-2000, All/Sat-Sun/0800-1900

Available Fuel: 100LL, Jet A - 100LL available 24 hours with credit card. After hours call 507-469-0228

FBO(s): North Star Aviation, Inc. - 507-625-6006 - 122.725 - northstar@flymankato.com - www.flymankato.com

Businesses: Blue Lakes Aviation LLC - 507-380-7085
Kato Aviation LLC - 507-384-8356
Minnesota State University - 507-389-6116
MKT Aviation, LLC - 507-405-2804
MV Aviation, LLC - 507-469-0793
Pinnacle Helicopter Corporation - 612-590-0128

Ground Transport: Courtesy car; Kato Cab - 507-388-7433; Enterprise Rent-a-Car - 507-388-8865; Hertz Rent-a-Car - 507-304-6737; WS Transportation - 507-420-4503; TRUE Transit - truestransit.org; Mankato Transit - 507-625-7433; Landline (MSP airport shuttle) - 888-428-1149 - www.landline.com

Food Service: Vending machines; catering

Dining: Numerous within 4 miles

Lodging: Budgetel Inn; The Comfort Inn; City Center Hotel; Super 8 Motel; Riverfront Inn; Days Inn; Butler House B & B; Fairfield Inn; AmericInn Motel & Suites; Microtel Inn & Suites; Country Inn & Suites; Hilton Garden Inn; Holiday Inn Express; Courtyard Marriott Hotel

Airport Events: EAA Fly-In Breakfast - third Sunday in August
Minnesota Air Spectacular - www.mnairspectacular.com

Underwing Camp: Yes

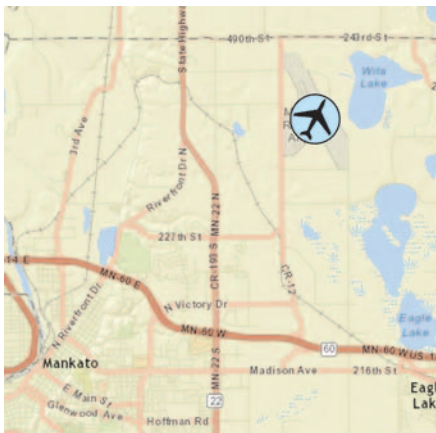
Campgrounds: State, county & city facilities

Local Attractions: North Links Golf Course; Terrace View Golf Course; Minneopa Golf Course; shopping; state, county & city parks; Civic Center; Mt Kato Ski; walking; biking; hiking trails along the river & throughout the community

Comments: Overnight hangar space available. Visit Mankato - www.visitgreatermankato.com. Traffic Pattern: 2000' MSL (light aircraft), 2500' MSL (turbine aircraft), 2000' MSL - right traffic (helicopters). Intensive flight training, use AIM standard traffic pattern procedures

Field Elev: 1021' TPA: 2000' (979' AGL)

Mankato - MKT



SEC. CH: OMAHA
LAT: 44-13-22.002N
LONG: 093-55-09.462W
Approaches: ILS VOR RNAV
Calm Wind Rwy 33
COMM: 122.725 (L)
WX: VHF 118.175
CTR: 135.0 MSP
RCO FSS: 122.1R 110.8T



Notes:
Pilot Controlled Lighting -
See A/FD for Details
Flight Training Operations in
Vicinity of Airport

Mankato Regional Airport

Maple Lake - MGG

4745 County Road 37 NW, Maple Lake, MN 55358



Airport Manager: Gerald Sawatzke - 320-963-3738 -
cityshop@ci.maple-lake.mn.us

Contact Person: Gerald Sawatzke - 612-490-8459 -
cityshop@ci.maple-lake.mn.us

AWOS/ASOS: 320-963-3300 - VHF 128.325

MnWAS Loc/Hrs: Arrival/Departure Building

Attended: Unattended

Available Fuel: 100LL - available 24 hours with credit card. Fuel grade not marked on pump.

FBO(s): None

Businesses: None

Ground Transport: Courtesy car
Trailblazer Transit - 320-864-1000

Food Service: None

Dining: Madigan's Pub & Grill, Inc. - 320-963-6660 - 1 mile
The V by HH - 320-963-3405 - 1 mile
Americal Legion Club 131 - 320-963-3911 - 1 mile
Maple Lake Bowl - 320-963-5555 - 1 mile

Lodging: Country Inn - Buffalo - 800-456-4000 - 8 miles
Super 8 - Buffalo - 763-682-5930 - 8 miles
AmerinInn - Annandale - 800-634-3444 - 7 miles

Airport Events: Fly-In - first Sunday after Labor Day

Underwing Camp: Yes

Campgrounds: Schroeder Resort - 6½ miles

Local Attractions: Albion Ridges Golf Course - 6 miles
Whispering Pines Golf Course - 8 miles
Maple Lake Bowl - 320-963-5555 - 1 mile
Resort area
Many lakes
Brewfest in June
St. Patrick's Day, Gear Head Day in August,
See city website for more information -
www.ci.maple-lake.mn.us

Comments: None

Field Elev: 1028' TPA: 2028' (1000' AGL)

Maple Lake - MGG



SEC. CH: TWIN CITIES
LAT: 45-14-09.574N
LONG: 093-59-08.120W
Approaches: VOR
COMM: 122.8
WX: VHF 128.325
APP: 126.5 MSP
CLNC DEL: 612-726-9086

Note:
Runway Lighted Dusk to Dawn



Maple Lake Municipal - Bill Mavencamp Sr. Field

Marshall - MML

www.charter-first.com

1650 West College Drive, Marshall, MN 56258



Airport Manager: Jason Anderson - 507-537-6773 -
Jason.Anderson@ci.marshall.mn.us

Contact Person: Midwest Aviation - 507-532-3164 -
info@charter-first.com

AWOS/ASOS: 507-532-5269 - VHF 120.15

MnWAS Loc/Hrs: Arrival/Departure Building - 24 hours

Attended: All/Mon-Thu/0800-1800

Available Fuel: 100LL, Jet A - available 24 hours with credit card

FBO(s): Midwest Aviation Div of SW Aviation, Inc. - 507-532-3164 - 122.8 - info@charter-first.com - www.charter-first.com

Businesses: AgWerx Aviation, Inc. - 402-374-2178
Charter First - 507-337-0014 - charter-first.com
Wingin' It LLC - 507-530-1823 -

Ground Transport: Enterprise - 507-532-3723
Kruse Motors - 507-532-3291
Western Community Transit - www.wcainc.org/transit
Marshall Area Transit - 507-537-7006
Marshall Taxi Service - 507-829-3055
United Community Transit - unitedcapmn.org

Food Service: Vending machines; delivery & catering

Dining: Mike's Café - 507-532-5477; Hitching Post -
507-929-2228; Hunan Lion - 507-532-9733; Perkins -
507-532-7381; Applebee's - 507-532-0080; Bagels &
Brew - 507-537-0812; Shay's - 507-532-3221; Brau
Brothers - 507-929-2337; Bella Cucina - 507-337-6600

Lodging: Ramada - 507-532-3221 - 3 miles; Comfort Inn -
507-532-3070 - 3 miles; Traveler's Lodge -
507-532-5721 - 3 miles; Super 8 Motel - 507-537-1461 -
3 miles; Deluxe Motel - 507-532-4441 - 3 miles;
American Suites - 507-537-9424; Sleep Inn -
507-337-0103 - 3 miles

Airport Events: None reported

Underwing Camp: Yes

Campgrounds: Camden State Park - 6 miles SW of Marshall on
Highway 23; Garvin County Park - 9 miles South of
Marshall on Highway 59

Local Attractions: Marshall Golf Club - 507-532-1622 - Holes: 18; Savanna
Oaks Golf Course - 507-532-6966 - Holes: 9; Camden
State Park; city parks/recreational facilities;
July Fourth Kite Celebration

Comments: After hours service phone - 507-532-3164
Additional contact phone - 507-337-3020
Additional airport manager's phone - 507-537-6706

Field Elev: 1183' TPA: 2183' (1000' AGL)

Marshall - MML



SEC. CH: OMAHA
LAT: 44-27-00.238N
LONG: 095-49-20.425W
Approaches: ILS VOR RNAV
COMM: 122.8 (L)
WX: VHF 120.15
CTR: 127.1 MSP
GCO: 121.725, RCO: 122.35



Southwest Minnesota Regional-Marshall/Ryan Field

McGregor - HZX

www.mcgregorairport.com

486 Industrial Drive, McGregor, MN 55760



Airport Manager: Jerome Carr - 218-768-2442 -
bbedor@scicable.com

Contact Person: Jerome Carr - 218-768-2442 -
mcgregor.city@gmail.com

AWOS/ASOS: 218-768-2593 - VHF 119.575

MnWAS Loc/Hrs: Arrival/Departure Building - 24 hours

Attended: Unattended

Available Fuel: Mogas, 100LL - available 24 hours with credit card

FBO(s): None

Businesses: None

Ground Transport: Courtesy car
Arrowhead Transit - www.arrowheadtransit.com

Food Service: None

Dining: Fireside Inn - 218-768-3818 - ¼ mile
Subway - 218-768-7827 - ½ mile
Dairy Queen - 218-768-2050 - ½ mile

Lodging: Country Meadows Inn - 218-768-7378 or
888-321-7378 - ½ mile

Airport Events: Wild Rice Days - Saturday, Labor Day weekend
Lion's Corn Feed - Sunday, Labor Day weekend

Underwing Camp: Yes

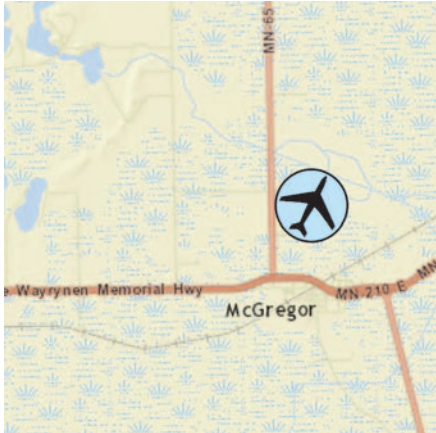
Campgrounds: Big Sandy Dam (Corps of Engineers)
Savanna Portage State Park
Larson's Barn Campground
Eagle Point Resort
Aitkin Lake Resort

Local Attractions: Minnesota National Golf Course - 9 miles North on
Highway 65
Wild Rice Days - Saturday, Labor Day weekend
Lion's Corn Feed - Sunday, Labor Day weekend
Rice Lake National Wildlife Refuge
Savanna Portage State Park
Mississippi River - Big Sandy Dam (Corps of Engineers)

Comments: McGregor is located close to lakes, with 4 seasons of
outdoor recreation. Fishing, hunting & snowmobiling are
important activities.
Airport manager's FAX - 218-768-2717

Field Elev: 1228' TPA: 2228' (1000' AGL)

McGregor - HZX



SEC. CH: TWIN CITIES
LAT: 46-37-07.670N
LONG: 093-18-35.320W
Approaches: RNAV
COMM: 122.9 (L)
WX: VHF 119.575
CTR: 127.9 MSP
CLNC DEL: 651-463-5588



Notes:
Pilot Controlled Lighting - See A/FD
for Details

McGregor - Isedor Iverson Airport

Milaca - 18Y

10726 - 155th Street, Milaca, MN 56353-3803



Airport Manager: John Oldenburg - 320-267-6898 - john.oldenburg.vw@gmail.com

Contact Person: Gary Kirkeby - 320-362-4055

AWOS/ASOS: None

MnWAS Loc/Hrs: Arrival/Departure Building - 24 hours

Attended: Unattended

Available Fuel: 100LL - available 24 hours with credit card

FBO(s): None

Businesses: None

Ground Transport: Courtesy car
Timber Trails - 320-364-1350

Food Service: None

Dining: Subway - 320-983-3346 - 1 mile
Hardee's of Milaca - 320-983-3040 - 1 mile
Dairy Queen - 320-983-3451 - 1 mile
Hobnetti's Pizza - 320-983-3908 - 1½ miles
Jiggers Grill & Bar - 320-982-6283 - 1½ miles
Blue Moon Saloon - 320-983-3892 - 1 mile

Lodging: Phoenix Hotel - 320-982-2600 - 2 miles
Super 8 - 320-983-2660 - 1 mile

Airport Events: Fly-In Breakfast - first Sunday after Oshkosh/EAA Annual Convention

Underwing Camp: Yes

Campgrounds: None reported

Local Attractions: Milaca Golf Club - 320-983-2110; Rum River; 4 parks; 14 miles of hiking, biking & ski trails; Museum - 320-982-1212; Cross Country Mega Meet

Comments: Wi-Fi, patio, grills & picnic tables available at Arrival/Departure Building
Plane Wash Station

Field Elev: 1100' TPA: 2100' (1000' AGL)

Milaca - 18Y



SEC. CH: TWIN CITIES
LAT: 45-46-20.873N
LONG: 093-37-55.864W
Approaches: Visual Only
COMM: 122.9
CTR: 121.05 MSP
CLNC DEL: 651-463-5588



Note:
Runway Lighted Dusk to Dawn

Milaca Municipal Airport

Minneapolis - LVN

www.metroairports.org

8140 - 220th Street West, Lakeville, MN 55044



Airport Manager: Blaine Peterson - 952-944-1035 -
blaine.peterson@mspmac.org

Contact Person: Blaine Peterson - 952-944-1035 -
blaine.peterson@mspmac.org

AWOS/ASOS: 952-469-5850 - VHF 118.0

MnWAS Loc/Hrs: See FBOs

Attended: All/Mon-Fri/0800-1800, All/Sat-Sun/0800-1700

Available Fuel: 100LL, Jet A - 100LL available 24 hours with credit card

FBO(s): Waypoint Flight Services - 218-839-1067 - 123.0 -
adam@wpflights.com - www.arclakeville.com

Businesses: Air Trek North, LLC (LVN) - 952-594-1184 - 123.0 -
randy@airtreknorth.com - www.airtreknorth.com
Aloft Aviation - 952-469-4414 - adam@wpflights.com -
aloft-aviation.com

Ground Transport: Courtesy car; rental car; taxi;
Metro Transit - www.metrotransit.org/home

Food Service: Candy vending machines

Dining: Buckboard - 1½ miles
McDonald's - 3 miles
Subway - 3 miles
Babe's Bar & Grill - 2 miles
Harry's Café - 3 miles

Lodging: Super 8 Motel - 952-469-1134
Holiday Inn - 952-435-2100
Fairfield Inn - 952-435-2887
Comfort Inn - 952-898-3700

Airport Events: Airlake Aviation Days - July - Warbirds on display - call
for details

Underwing Camp: No

Campgrounds: Fish Lake Acres - 952-492-3593

Local Attractions: Fountain Valley Golf Course - 4 miles; Crystal Lake
Golf Club - 952-432-6566; Heritage Links Golf Club -
952-440-4653; Brackett's Crossing Country Club -
952-435-7600; Mall of America -
www.mallofamerica.com - 952-883-8800;
Minnesota Zoo - www.mnzoo.com - 952-431-9500;
Valley Fair Amusement Park - www.valleyfair.com -
952-445-6500; Minnesota Air National Guard Museum at
MSP - 612-713-2523 - www.mnangmuseum.org

Comments: Hangar space available

Field Elev: 960' TPA: 1761' (800' AGL)

Minneapolis - LVN



SEC. CH: TWIN CITIES
LAT: 44-37-40.273N
LONG: 093-13-41.189W
Approaches: ILS VOR RNAV
Calm Wind Rwy 30
Right Traffic Rwy 12
COMM: 123.0 (L)
WX: VHF 118.0
APP: 134.7 MSP
RCO FSS: 122.1R 115.7T
CLNC DEL: 118.95



Notes:
Pilot Controlled Lighting -
See A/FD for Details

This Airport Underlies the
MSP Class B Airspace

Runway 30 is calm wind
runway

Displaced
Threshold
392 Feet

Airlake Airport

Minneapolis - ANE

www.metroairports.org

8891 Airport Road NE, Blaine, MN 55449-7100



Airport Manager: Philip Tiedeman - 763-717-0001 -
philip.tiedeman@mspmac.org

Contact Person: Philip Tiedeman - 763-717-0001

AWOS/ASOS: 763-780-9025 - VHF 120.625

MnWAS Loc/Hrs: See FBOs

Attended: All/All/All

Available Fuel: 100LL, Jet A - 100LL available 24 hours with credit card
at Lynx South Ramp, Jet A available at FBOs

FBO(s): Lynx FBO Twin Cities - 763-780-2802 - 129.60

Businesses: Bolduc Aviation - 763-780-1185 -
kevin@bolducaviation.com - www.bolducaviation.com
Eagle Aviation Services LLC - 763-315-7263 -
lgjohnson@lwcc.org

Malibu Aerospace - 763-536-9553 -
cwmenne@malibuaerospace.com -
www.malibuaerospace.com

MN Helicopters, Inc. - 763-784-4354 - 132.40 -
info@mnhelicopters.com - www.mnhelicopters.com

North Central Aviation, LLC - 651-295-1072 -
bjhahn@flyncatoday.com

R. C. Avionics, Inc. - 763-398-3920 -
www.rcavionics.com

Textron Aviation, Inc. - 414-744-1500 -
milwaukeeesc@txtav.com - http://txtav.com/

Twin Cities Aviation, Inc. - 763-784-9165 -
bill@tcaviation.com - www.tcaviation.com

Twin Cities Flight Training, Inc. - 763-784-8627 -
126.05 - paul@twincitiesflight.com -
www.twincitiesflight.com

Ground Transport: Car rental, car service & taxi at FBO
Metro Transit - www.metrotransit.org/home

Food Service: Vending machines

Dining: Numerous near airport (Blaine & Mounds View)

Lodging: Numerous near airport

Airport Events: See MAC website - www.metroairports.org

Underwing Camp: No

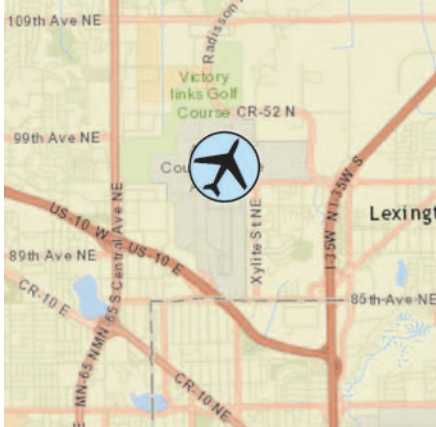
Campgrounds: None reported

Local Attractions: Bunker Hills; TPC - Blaine; National Youth Golf Center -
763-717-3240; National Sports Center; near other metro
attractions

Comments: Clearance Delivery 121.85 when Tower closed. Landing
fee applies to Jet A customers.

Field Elev: 912' TPA: 1912' (1000' AGL)

Minneapolis - ANE



SEC. CH: TWIN CITIES
 LAT: 45-08-42.000N
 LONG: 093-12-41W
 Approaches: ILS VOR RNAV
 COMM: 132.4 TWR (L)
 WX: VHF 120.625 ATIS: 120.625
 GND: 121.85
 APP: 126.5 MSP
 RCO FSS: 122.55
 CLNC DEL: 121.3



Anoka County/Blaine Airport - Janes Field

Minneapolis - MIC

www.metroairports.org

5800 Crystal Airport Road, Crystal, MN 55429-2364



Airport Manager: Philip Tiedeman - 763-717-0001 - philip.tiedeman@mspmac.org

Contact Person: Philip Tiedeman - 763-717-0001

AWOS/ASOS: 763-531-2343 - VHF 124.475

MnWAS Loc/Hrs: See FBOs

Attended: All/ALL/0700-2100

Available Fuel: 100LL, Jet A - available 24 hours with credit card

FBO(s): Thunderbird Aviation, Inc. (MIC) - 763-533-4162 - ngo@thunderbirdaviation.com - www.thunderbirdaviation.com

Businesses: Academy College - 952-851-0666 - admissions@academycollege.edu - www.academycollege.edu
Gopher Flying Club, Inc. - 763-694-0030 - gopherflyingclub@gmail.com - http://gopherflyingclub.com
Maxwell Aircraft Service, Inc. - 763-533-8611 - info@maxwellprops.com - www.maxwellprops.com
North Air Care - 763-535-6468
Wentworth Aircraft - 612-722-0065 - wentacpart@aol.com

Ground Transport: Taxi; rentals; shuttles to some hotels
Metro Transit - www.metrotransit.org/home

Food Service: Many food options within miles of the airport (Crystal, Brooklyn Park, Brooklyn Center and Maple Grove)

Dining: Numerous in the area

Lodging: Numerous in the area - www.mpls nw.com to find hotels

Airport Events: Open house in June (Father's Day)

Underwing Camp: No

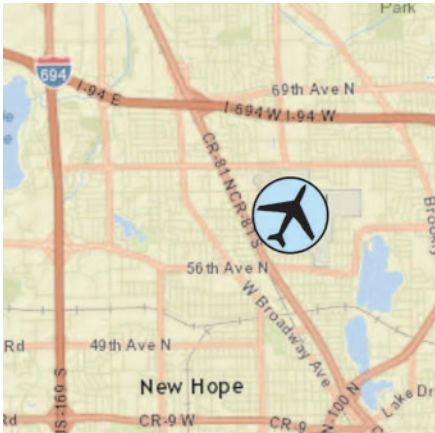
Campgrounds: Minneapolis Northwest KOA - 763-420-2255

Local Attractions: Target Center; Target Field; Arbor Lakes shopping & dining; Coon Rapids Dam Regional Park
Visit www.mpls nw.com to view lodging information, dining, local attractions and other area information.

Comments: Control Tower - 120.7
Ground Control - 121.6
ATIS - 124.475
Use caution for close proximity of parallel runways.
Night time noise abatement in effect. Procedures and pilot guide available at www.macnoise.com/pilots.
Runway 14R/32L closed to fixed wing aircraft 1/2 hr after SS - 1/2 hr prior to SR
Runway 06R/24L closed Nov-Apr
Runway 14L/32R - 500' overrun on either end not available for takeoffs

Field Elev: 869' TPA: 1869' (1000' AGL)

Minneapolis - MIC



SEC. CH: TWIN CITIES
 LAT: 45-03-43.150N
 LONG: 093-21-14.175W
 Approaches: VOR RNAV
 Calm Wind Rwy 14L
 COMM: 120.7 TWR (L)
 WX: VHF 124.475 ATIS: 124.475
 GND: 121.6
 APP: 126.5 MSP



Crystal Airport

Minneapolis - FCM

www.metroairports.org

10100 Flying Cloud Drive, Eden Prairie, MN 55347-4016



Airport Manager: Blaine Peterson - 952-944-1035 -
blaine.peterson@mspmac.org

Contact Person: Blaine Peterson - 952-944-1035 -
blaine.peterson@mspmac.org

AWOS/ASOS: 952-941-4156 - VHF 124.9

MnWAS Loc/Hrs: See FBOs

Attended: All/All/All

Available Fuel: 100LL, Jet A - 100LL available 24 hours with credit card
at Modern Avionics

FBO(s): AV8 Flight School - 952-944-2628 -
george@av8flight.com - www.av8flight.com

Elliott Aviation of Minneapolis, LLC - 952-944-1200 -
130.60 - lharting@elliottaviation.com -
www.elliottaviation.com

Premier Jet Center - 952-641-2020 - 130.625 -
mlawrence@flypremierjet.com - www.flypremierjet.com

Thunderbird Aviation, Inc. (FCM) - 952-941-1212 -
130.05 - ngo@thunderbirdaviation.com -
www.thunderbirdaviation.com

Businesses: Academy College - 952-851-0666
Air Trek North, LLC (FCM) - 952-594-1184
Aviation Charter, Inc. - 952-943-1519
Citadel Aircraft Maintenance LLC - 952-300-0944
Executive Aviation - 952-943-1519
Hemispheres Holdings LLC - 952-944-1479
Inflight Pilot Training - 952-698-3000
Modern Avionics - 952-941-2783
Roger Aviation LLC - 952-943-2835

Ground Transport: Courtesy car & rentals at Elliott Aviation, Executive
Aviation & Premier Jet Center; taxis; Metro Transit -
www.metrotransit.org/home

Food Service: Vending machines

Dining: Numerous options near airport

Lodging: Contact FBOs

Airport Events: See www.wotn.org

Underwing Camp: No

Campgrounds: None reported

Local Attractions: Golf Courses; ValleyFair; Mystic Lake Casino;
Canterbury Downs; Mall of America; Eden Prairie Mall

Comments: Night time noise abatement in effect. Procedures and
pilot guide available at www.maconoise.com/pilots.

Field Elev: 906' TPA: 1906' (1000' AGL)

Minneapolis - FCM



SEC. CH: TWIN CITIES
 LAT: 44-49-38.068N
 LONG: 093-27-30.900W
 Approaches: ILS VOR VOR-DME
 RNAV LOC
 Calm Wind Rwy 10R
 Right Traffic Rwy 10R, 28R
 COMM: 119.15 TWR (L)
 WX: VHF 124.9 ATIS: 124.9
 GND: 121.7
 APP: 134.7 MSP
 CLNC DEL: 121.7



Night Time Noise
 Abatement - Procedures
 and Pilot Guide:
www.macnoise.com/pilots

Notes:

Pilot Controlled lighting when Towner Closed - See A/FD for Details

Tower Hours: 0600-2100 Starts First Sunday in November, 0600-2200 Starts Second Sunday in March

This Airport Underlies MSP Class B Airspace

Hotspots Present at This Airport, See A/FD for Details

Flying Cloud Airport

Minneapolis - MSP

www.msppairport.org

4300 Glumack Drive, Minneapolis, MN 55111



Airport Manager: Chad Leque - 612-726-8100 -
chad.leque@mspmac.org

Contact Person: Shelly Lopez - 612-726-5239 -
shelly.lopez@mspmac.org

AWOS/ASOS: 612-713-4174 - 135.35 (A) 120.8 (D)

MnWAS Loc/Hrs: See FBO

Attended: All/All/All

Available Fuel: 100LL, Jet A - contact FBO

FBO(s): Signature Flight Support - 651-209-2720 -
MSP@signatureflight.com -
www.signatureflight.com/locations/msp

West Star Aviation - 612-727-1285 -
info@mspaero.com - www.mspaero.com

Businesses: None

Ground Transport: Bus; taxi; limo/van; rental cars; Lyft and Uber; light rail;
bus; Metro Transit - www.metrotransit.org

Food Service: Restaurants; snack bars

Dining: Within airport

Lodging: InterContinental - 612-725-0500 - at airport
Multiple on Hwy 494 - 1½ miles

Airport Events: None

Underwing Camp: No

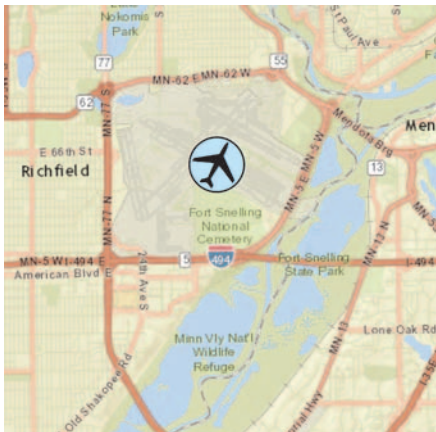
Campgrounds: None

Local Attractions: Golf Courses: Hiawatha - South Minneapolis &
Fort Snelling - St. Paul;
Mall of America; Historic Fort Snelling;
Minnesota Air National Guard Museum - 612-713-2523 -
www.mnangmuseum.org

Comments: Control Tower (24/7) - assigned by ATIS 126.7, 123.95
or 123.67
ATIS - 135.35 (arrival) 120.8 (departure)
Clearance Delivery - 133.2
Ground - 121.9, 121.8 or 127.925
T2-Humphrey Ops Ramp Control 122.95
U.S. Customs - 612-725-3689 or 612-725-3690
Metering - 133.575
Scheduled Air Service

Field Elev: 842' TPA: 1842' (1000' AGL)

Minneapolis - MSP



SEC. CH: TWIN CITIES

LAT: 44-52-49.969N

LONG: 093-13-00.921W

Approaches: ILS RNAV LOC

AIRPORT OF ENTRY

COMM: TWR

WX: 135.35 (A) 120.8 (D)

RCO FSS: 122.3

CLNC DEL: 133.2



Minneapolis-St.Paul Int'l-Wold Chamberlain

Montevideo - MVE

1902 Benson Road, Montevideo, MN 56265



Airport Manager: Mark Borgerson - 320-269-4829 - borgersonaviation@yahoo.com

Contact Person: Mark Borgerson - 320-269-4829

AWOS/ASOS: 320-269-5830 - VOR 111.6

MnWAS Loc/Hrs: Arrival/Departure Building - see attendance schedule

Attended: All/Mon-Fri/0800-1700, All/Sat-Sun/Unattended

Available Fuel: 100LL - available 24 hours with credit card

FBO(s): Borgerson Aviation - 320-269-4829 - 122.8 - borgersonaviation@yahoo.com

Businesses: Northstar Aerospray, Inc. - 320-847-2383 - bryceorwick@gmail.com

Ground Transport: Courtesy car
Prairie 5 Rides - www.prairiefive.com/trans.htm

Food Service: None

Dining: Subway - 320-269-2233 - 1¼ miles
McDonald's - 320-269-7515 - 1¼ miles
Topper's - 320-269-9401 - 1½ miles
Java River 320-321-1555 - 1½ miles
Jakes Pizza – 320-269-2115 - 1½ miles
Valentino's American Restaurant - 320-269-5106 - 1½ miles
The Rivers - 320-269-8662 - 2 miles
Burger King – 320-269-5716 - 2 miles
Duffy's Good time Saloon - 320-269-9055 - 4 miles
Table Two Twelve Chophouse - 320-321-1281 - 4 miles

Lodging: Viking Motel - 800-670-0777 - 1¼ miles
Grand Stay - 800-456-4000 - 1¼ miles
Monte Motel - 800-932-7498 - 1¾ miles

Airport Events: Annual Fly-In - June

Underwing Camp: Yes

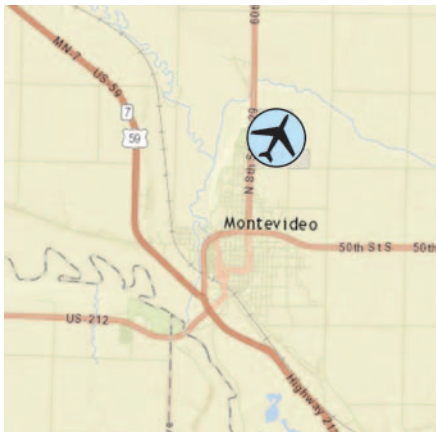
Campgrounds: Lagoon Park Campgrounds

Local Attractions: River Crest Golf Course - 320-321-1281
Fiesta Days - June
Pioneer Village - 320-269-7636

Comments: For fueling assistance call 320-226-1483

Field Elev: 1034' TPA: 2034' (1000' AGL)

Montevideo - MVE



SEC. CH: TWIN CITIES
LAT: 44-58-09.100N
LONG: 095-42-37.4
Approaches: VOR RNAV
COMM: 122.8 (L)
WX: VOR 111.6
CTR: 125.5 MSP
RCO FSS: 122.45



Montevideo-Chippewa County Airport

Moorhead - JKJ

3309 - 70th Street South, Moorhead, MN 56547



Airport Manager: Mike Koenig - 218-287-1400 -
MikeAKoenig@yahoo.com

Contact Person: Kristie Leshovsky - 218-299-5332

AWOS/ASOS: 218-287-5049 - VHF 120.0

MnWAS Loc/Hrs: Arrival/Departure Building - 24 hours

Attended: All/Mon-Fri/0800-1700

Available Fuel: 100LL, Jet A - available 24 hours with credit card

FBO(s): Moorhead Aviation Services - 218-443-0271

Businesses: Cirrus Services Inc - 701-793-2444 -
ryan@cirrusservices.net

King Aviation LLC - 701-866-1495 -
kingaviationllc@yahoo.com - kingaviationllc.com

Ground Transport: Courtesy car - business hours

Uber

Doyles Yellow Checker Cab - 218-233-1354

Rental car: Enterprise - 218-422-3001

Moorhead Transit - 720-241-8140

Food Service: Vending machines
Catering

Dining: Moorhead restaurants - 3 miles West

Lodging: Economy to deluxe rooms - 3 miles West

Airport Events: Annual Fly-In September

Underwing Camp: No

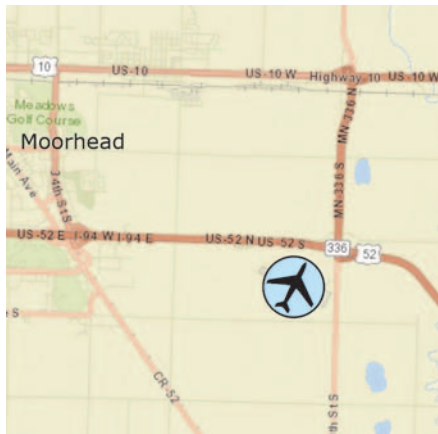
Campgrounds: None

Local Attractions: Village Green Golf Course - 4 miles
The Meadows Golf Course - 4 miles
Moorhead Country Club & Golf Course - 4 miles
Heritage Hjemkomst Interpretive Center
MN State University Moorhead
Concordia College
MN State Community & Technical College
Sports Center
Fargo/Moorhead Baseball Team
Convention and Visitors Bureau –
www.fargomoorhead.com

Comments: City web site - www.cityofmoorhead.com
When Fargo approach is closed contact Minneapolis
Center 127.35
Contact King Aviation (Mike - 701-866-1495) for aircraft
maintenance and rental.
Contact Moorhead Aviation Services (Ryan -
218-443-0271) for avionics service, fuel sales, and
heated hangar storage

Field Elev: 918' TPA: 1718' (800' AGL)

Moorhead - JKK



SEC. CH: TWIN CITIES

LAT: 46-50-21.091N

LONG: 096-39-47.269W

Approaches: VOR RNAV

COMM: 123.0 (L)

WX: VHF 120.0

APP: 120.4 FAR CTR: 127.35 MSP

GCO: 121.725

CLNC DEL: 701-235-8894



Moorhead Municipal Airport

Moose Lake - MZH

www.cloquetairport.com

4899 County Highway 61, Moose Lake, MN 55767



Airport Manager: Quinten Anderson - 218-879-4911 -
quinten.anderson@co.carlton.mn.us

Contact Person: Randy Cichy - 218-380-2469

AWOS/ASOS: 218-485-5199 - VHF 119.125

MnWAS Loc/Hrs: Arrival/Departure Building - 24 Hours

Attended: Unattended

Available Fuel: 100LL - available 24 hours with credit card

FBO(s): Venture North Aviation LLC - Moose Lake - 218-451-0542 - bill@venturenorthaviation.com -
www.venturenorthaviation.com

Businesses: None

Ground Transport: Arrowhead Transit - www.arrowheadtransit.com

Food Service: None

Dining: Gamper's - 218-485-8272 - 1½ miles North
Arts Café - 218-485-4602 - 3 miles
Lazy Moose - 218-485-8712 - 3 miles

Lodging: AmericInn Lodge & Suites - 218-485-8885 - 4 miles

Airport Events: Mid-June Fly-In

Underwing Camp: Yes

Campgrounds: Timberline Campground - Sturgeon Lake -
218-372-3272 - 4 miles
Moose Lake City Campground - 218-485-4761 - 3 miles
Moose Lake State Park - 218-460-7001 - 4 miles

Local Attractions: Moose Lake Golf Course - 218-485-4886 - 2 miles
Munger Bike Trail adjacent to airport connecting to
Hinckley & Duluth
See www.mooselakechamber.com

Comments: Airport manager's alternate phone - 218-393-2405 &
FAX - 218-879-0120

Additional contact person - Larry Peterson -
218-485-8237

Ultralight activity on airport

Hangar space available (unheated) - call Randy Cichy
When Duluth approach is closed contact Minneapolis
Center 127.9

Door code is 4-digit emergency frequency

Field Elev: 1076' TPA: 2076' (1000' AGL)

Moose Lake - MZH



SEC. CH: GREEN BAY

LAT: 46-25-07.000N

LONG: 092-48-17.2W

Approaches: RNAV

COMM: 122.9 (L)

WX: VHF 119.125

APP: 125.45 DLH CTR: 127.9 MSP

CLNC DEL: 218-740-5950



Note:
Pilot Controlled Lighting - See A/FD
for Details

Moose Lake-Carlton County Airport

Mora - JMR

ci.mora.mn.us

2085 Mahogany Street, Mora, MN 55051



Airport Manager: Joe Kohlgraf - 612-390-8217 -
joe.kohlgraf@cityofmora.com

Contact Person: Joe Kohlgraf - 320-679-1511 -
joe.kohlgraf@cityofmora.com

AWOS/ASOS: 320-679-1629 - VHF 123.925

MnWAS Loc/Hrs: Arrival/Departure Building - 24 hours

Attended: Unattended

Available Fuel: 100LL, Jet A - available 24 hours with credit card

FBO(s): None

Businesses: Northern Air Transport, Inc. - 320-679-5125 -
p.gorham@oakwoodproperty.com

Ground Transport: Courtesy car - 320-225-4804
Attaboys' Taxi Service - 320-245-5355
Timber Trails - www.timbertrailstransit.com -
888-217-5222

Food Service: Vending machines; candy

Dining: Downtown (approx. 2¼ miles); Bread & Honey Pantry -
320-679-5995; Crystal Bar & Grill - 320-679-4300; Down
Town Deli - 320-679-5555; Emma's Pizza -
320-679-9229; Pizza Pub - 320-679-7777
Highway 23/65 (approx. 2 - 2¾ miles); Chin's Garden -
320-679-0592; Dairy Queen - 320-679-2055; The Fish
House Coffee Shop - 888-369-2326; Freddie's -
320-679-2811; Hardee's - 320-679-5974; McDonalds -
320-679-2269; Mi Tierra - 320-679-6838; Pizza Hut -
320-679-1234; Sportsmen's Café - 320-679-2322;
Subway - 320-679-5589;

Lodging: AmericInn Motel - 320-679-5700 - 3 miles
Pine Grove Motel & Cabins - 320-679-3460 - 2¼ mile

Airport Events: Annual Fly-In 3rd weekend in September

Underwing Camp: Yes

Campgrounds: Crow's Nest R.V. Park - 320-679-1977
Fish Lake Resort - 320-679-2117

Local Attractions: Spring Brook Golf Course - 320-379-2317; Victory Lanes
& Sports Bar; Paradise Theatre; Kanabec History
Center; Vasaloppet Ski Race; fishing & boating on
various lakes; Grand Casino Hinckley; Mora Civic
Center; Fish Lake Resort; Mora Aquatic Center

Comments: Additional contact phone - City Hall - 612-679-4515
Welia Health - Hospital: 320-679-1212, Clinic: 320-679-
1313

Field Elev: 1033' TPA: 2033' (1000' AGL)

Mora - JMR



SEC. CH: TWIN CITIES
LAT: 45-53-09.950N
LONG: 093-16-18.402W
Approaches: RNAV
COMM: 122.8 (L)
WX: VHF 123.925
CTR: 121.05 MSP
RCO FSS: 122.4
CLNC DEL: 651-463-5588



Notes:
Pilot Controlled Lighting -
See A/FD for Details

Mora Municipal Airport

Morris - MOX

www.morrismn.org

50725 Highway 28, Morris, MN 56267



Airport Manager: Thomas Kloos - 320-589-2083 -
airport@ci.morris.mn.us

Contact Person: Thomas Kloos - 320-589-2083 -
airport@ci.morris.mn.us

AWOS/ASOS: 320-589-1303 - VHF 118.06

MnWAS Loc/Hrs: Arrival/Departure Building - 24 hours

Attended: All/Mon-Fri/0800-1400

Available Fuel: 100LL, Jet A - available 24 hours with credit card

FBO(s): None

Businesses: Jerry Hentges - 320-287-1350 -
Jerryhentges@msn.com

Ground Transport: Courtesy car - contact airport manager; Morris Public
Transit - 320-589-1000 - ci.morris.mn.us/transit.php
Heartland Motors Car Rental - 320-589-2223

Food Service: None

Dining: DeToy's Restaurant - 320-589-1222 - 2 miles
Don's Cafe - 320-589-9955 - 2 miles
Pizza Ranch - 320-589-2102 - 3 miles
Old #1 Bar & Grill - 320-589-2270 - 3 miles
Mi Mexico - 320-585-8001 - 3 miles
Stone's Throw Café - 320-585-7000 - 3 miles
Several fast food restaurants

Lodging: Grand Hotel 800-535-3035 - 3 miles
Super 8 Motel - 320-589-8888 - 3 miles
Morris Motel - 320-589-1212 - 3 miles
Grand Stay - 320-585-4000 - 3 miles

Airport Events: None

Underwing Camp: Yes

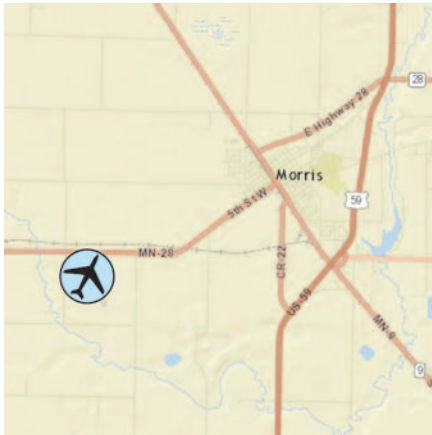
Campgrounds: Pomme de Terre Park

Local Attractions: Pomme de Terre Golf Club - 5 miles
North Central Soil & Water Research Center
Stevens County Historical Society
University of Minnesota, Morris
Prairie Pioneer Days first Saturday in September

Comments: Underwing camping can be done at the airport, but there are no camping facilities on the airport. The only facilities available are the public restrooms in the Arrival/Departure Building. There are no showers or grilling facilities. Arrival/Departure Building access code: 3214. Camping available at Pomme de Terre Park, showers & restrooms available.

Field Elev: 1136' TPA: 2136' (1000' AGL)

Morris - MOX



SEC. CH: TWIN CITIES
LAT: 45-33-59.460N
LONG: 095-58-03.490W
Approaches: VOR RNAV
COMM: 122.8 (L)
WX: VHF 118.06
CTR: 126.1 MSP
RCO FSS: 122.25



Morris Municipal Airport - Charlie Schmidt Field

New Ulm - ULM

www.flymankato.com

1617 Highway 14 East, New Ulm, MN 56073



Airport Manager: Rob McGregor - 507-354-4337 -
bchristensen@flymankato.com

Contact Person: Jesse Wieland - 507-354-4337 -
jessewieland@flymankato.com

AWOS/ASOS: 507-359-1656 - VHF 118.325

MnWAS Loc/Hrs: See FBOs

Attended: All/Mon-Fri/0800-1700

Available Fuel: 100LL, Jet A - available 24 hours with credit card

FBO(s): None

Businesses: None

Ground Transport: Courtesy Car

Taxi

Brown County Heartland Express -

www.co.brown.mn.us/heartland-express/transit

Food Service: Contact FBO

Dining: Several all through town - within 2 miles

Lodging: 5 hotels within 2 miles

Airport Events: Fly-In second Sunday in September

Underwing Camp: Yes

Campgrounds: Flandrau State Park
Lake Hanska County Park
Valley View Campground

Local Attractions: New Ulm Country Club
Winthrop Country Club
Schells Brewery
Oktoberfest - first & second weekend in October
Bockfest - First Saturday in March
Glochenspiel
Herman Monument
German Specialty Shops
Harkin Store

Comments: The Chamber of Commerce (www.newulm.com) has a step-on program for tours & historical taped tours for use by visitors.

Field Elev: 1011' TPA: 2011' (1000' AGL)

New Ulm - ULM



SEC. CH: OMAHA
LAT: 44-19-06.841N
LONG: 094-30-05.377W
Approaches: RNAV
COMM: 122.8 (L)
WX: VHF 118.325
CTR: 127.1 MSP
GCO: 121.725
CLNC DEL: 651-463-5588



Notes:
Pilot Controlled Lighting -
See A/FD for Details

**Runway 4/22 Closed Winter
Months**

New Ulm Municipal Airport

Northome - 43Y



North of town on Highway 71, Northome, MN 56661

Airport Manager: Peter Bender - 218-434-1743 -
northome@paulbunyan.net

Contact Person: Peter Bender - 218-434-1743 -
northome@paulbunyan.net

AWOS/ASOS: None

MnWAS Loc/Hrs: None

Attended: Unattended

Available Fuel: None

FBO(s): None

Businesses: None

Ground Transport: Fisher Garage - 218-897-5249
Northome Motel - 218-897-5216 or 800-263-1770

Food Service: None

Dining: Powerhouse Bar & Grill - 218-897-5792 - 1 mile
Northome Municipal Liquor Store - 218-897-9501 -
1 mile
Blackbear Drive-In (seasonal) - 218-897-5372 - 1 mile
Shining Light Café - 218-897-9786 - 1 mile
Jourdan's Family Diner - 218-897-5388 - 1 mile

Lodging: Northome Motel - 218-897-5216 - 1 mile

Airport Events: None reported

Underwing Camp: Yes

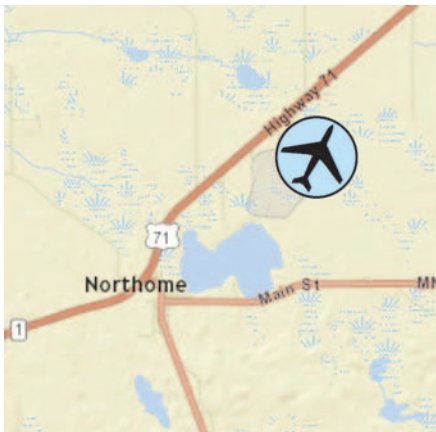
Campgrounds: Boy Scout Point Campground on Bartlett Lake - 2 miles

Local Attractions: Koochiching County Fair - mid-August
Great fishing lakes
Farmers' market (seasonal)
Craft shop (seasonal)
Hiking trails
National parks
WinterFest – Kids fishing
Derby
Fall Festival

Comments: More miles of ATV and snowmobile trails than paved roads!

Field Elev: 1430' TPA: 2430' (1000' AGL)

Northome - 43Y



SEC. CH: TWIN CITIES
LAT: 47-53-29.842N
LONG: 094-15-00.802W
Approaches: Visual Only
COMM: 122.9
CTR: 120.9 MSP
CLNC DEL: 651-463-5588



Northome Municipal Airport

Olivia - OVL

www.olivia.mn.us

2725 West Lincoln Avenue, Olivia, MN 56277-1801



Airport Manager: Richard Sigurdson - 320-979-8326
- rsigfly@gmail.com

Contact Person: Richard Sigurdson - 320-523-2186
- rsigfly@gmail.com

AWOS/ASOS: 320-523-5924 - VHF 119.275

MnWAS Loc/Hrs: Arrival/Departure Building - 24 hours

Attended: Apr-Oct/All/0800-1700, Nov-Mar/Mon-Fri/0800-1700,
Nov-Mar/Sat/0800-1200

Available Fuel: 100LL - available 24 hours with credit card

FBO(s): Olivia Flying Service, Inc. - 320-522-2005 - 122.8 -
jim@oliviaflyingservice.com - www.oliviaflyingservice.com

Businesses: Willmar Aerial Spraying, Inc. - 320-523-2186 - 122.8 -
rsigfly@gmail.com

Ground Transport: Courtesy car
Rental cars on request
United Community Transit - unitedcapmn.org

Food Service: None

Dining: Chatterbox Cafe - 320-523-5384 - 1 block
Max's Grill - 320-523-2833 - ¼ mile

Lodging: Sheep Shedde Inn - 320-523-5000 - ¼ mile

Airport Events: Corn Capital Days - July

Underwing Camp: Yes

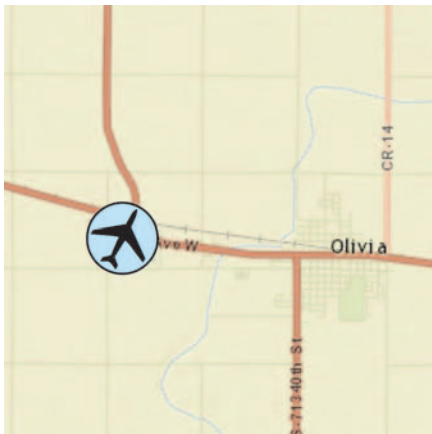
Campgrounds: Memorial Park - 320-523-1350 - ½ mile

Local Attractions: Municipal Golf Course - 320-523-2313 - 1 mile
Corn Monument
Jackpot Junction - 16 miles

Comments: City website: www.olivia.mn.us

Field Elev: 1076' TPA: 2076' (1000' AGL)

Olivia - OVL



SEC. CH: TWIN CITIES
LAT: 44-46-42.859N
LONG: 095-01-58.002W
Approaches: VOR-DME RNAV
COMM: 122.8
WX: VHF 119.275
CTR: 127.1 MSP
CLNC DEL: 651-463-5588



Note:
Runway Lighted Dusk to Dawn

Olivia Regional Airport

Orr - ORB



11014 Nett Lake Road, Orr, MN 55771

Airport Manager: Rocky Hoffman - 218-757-9994 -
orrregionalairport@yahoo.com

Contact Person: Rocky Hoffman - 218-393-2264

AWOS/ASOS: 218-757-3169 - VHF 118.325

MnWAS Loc/Hrs: Arrival/Departure Building - 24 hours

Attended: Unattended

Available Fuel: 100LL, Jet A - available 24 hours with credit card

FBO(s): None

Businesses: None

Ground Transport: Rides into Orr can be provided
Big Woods Transit - 888-757-1540
Arrowhead Transit - www.arrowheadtransit.com
Local resorts will pick up at airport

Food Service: None

Dining: The Dam Supper Club - 218-757-3985 - 1 mile
Pattenn's Cafe - 218-757-3908 - 2 miles

Lodging: Normans One Stop & Motel - 218-757-3291 - 2 miles;
North Country Inn - 218-757-3778 - 2 miles - will provide
transportation; Oveson's Resort and Inn -
800-860-3613 - will provide transportation; -numerous
resorts & campgrounds-; tourism info -
www.orrpelicanake.com or 800-777-4690

Airport Events: On occasion

Underwing Camp: Yes

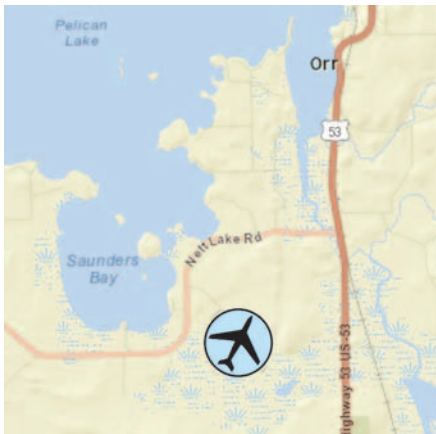
Campgrounds: Pelican Lake - contact Voyageurs National Park & Orr
Area Tourist Center at 218-757-3288 for more
information

Local Attractions: 3 Brothers Vermilion River Greens Golf Course -
218-993-2246 - 15 miles; Pelican Lake/Orr - fishing pier,
swimming beach, tennis courts, boat, pontoon & paddle
boat rentals; Wetlands Interpretative
Boardwalk; Vince Shute Wildlife Sanctuary; Orr
Recreation and Resource Center; Vermilion
River Falls; sporting clays; Upland Bird Preserve;
hunting & big game hunt; Voyageurs National Park;
Crane Lake/BWCA; Kettle Falls; Namakan Lake;
groomed cross-country ski trails & snowmobile trails

Comments: Near Voyageurs National Park & BWCA. Jet A fuel is
over-wing & single-point. Hangar sites & heated hangar
space is available. Transient- heated storage and after
hours contact 218-393-2264

Field Elev: 1313' TPA: 2313' (1000' AGL)

Orr - ORB



SEC. CH: GREEN BAY
LAT: 48-0-57.319N
LONG: 092-51-21.785W
Approaches: RNAV
COMM: 122.8 (L)
WX: VHF 118.325
CTR: 120.9 MSP
GCO: 121.725
CLNC DEL: 651-463-5588



Orr Regional Airport

Ortonville - VVV

www.ortonville.net

1200 US Highway 12, Ortonville, MN 56278



Airport Manager: Charleen Grossman - 320-839-3428
- finance@cityofortonville.org

Contact Person: Scott Heizenga - 320-305-0951

AWOS/ASOS: 320-839-2363 - VHF 119.225

MnWAS Loc/Hrs: Arrival/Departure Building - 24 hours

Attended: Unattended

Available Fuel: 100LL, Jet A - available 24 hours with credit card

FBO(s): None

Businesses: None

Ground Transport: Courtesy car
Prairie 5 Rides - www.prairiefive.com/trans.htm

Food Service: None

Dining: Lakewood Lodge Supper Club - 320-839-9972 -
2½ miles
Berkner Pizza - 320-839-3660 - 1 mile
Headwaters Grill & Bar - 1 mile
Dairy Queen - 320-839-3605 - ½ mile
Subway - 320-839-9996 - 1 mile
Ally Cat Bowling - 320-839-7044 - 1 block

Lodging: Idle Spurs Inn - 320-839-2558 - ½ mile
Econo Lodge - 320-839-2414 - ½ mile

Airport Events: None reported

Underwing Camp: Yes

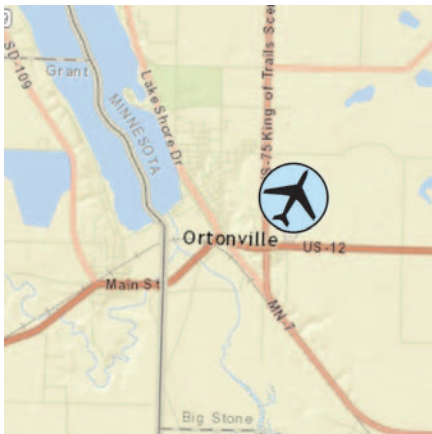
Campgrounds: Municipal - at foot of lake
Lakeshore R.V. Park Restaurant -
www.lakeshorervpark.com
Meadowbrook State Park

Local Attractions: Municipal Golf Course - Holes: 18; archery range; Big Stone Lake; Big Stone County Museum; Big Stone National Wildlife Refuge; municipal swimming pool; mini golf

Comments: None

Field Elev: 1101' TPA: 2101' (1000' AGL)

Ortonville - VVV



SEC. CH: TWIN CITIES

LAT: 45-18-16.86N

LONG: 096-25-28.59W

Approaches: RNAV

COMM: 122.8 (L)

WX: VHF 119.225

CTR: 128.5 MSP

GCO: 121.725

CLNC DEL: 651-463-5588



Ortonville Municipal Airport - Martinson Field

Owatonna - OWA

www.owatonnaairport.com

3400 West Frontage Road, Owatonna, MN 55060



Airport Manager: Dave Beaver - 507-774-7141 -
airport@ci.owatonna.mn.us

Contact Person: Dave Beaver - 507-774-7141 -
airport@ci.owatonna.mn.us

AWOS/ASOS: 507-455-0642 - VHF 128.325

MnWAS Loc/Hrs: Arrival/Departure Building - 24 hours

Attended: May-Sep/M-F/0800-1800/S-S/1000-1600, Oct-Apr/M-F/0800-1700/S-S/1100-1500

Available Fuel: 100LL, Jet A - 100LL available 24 hours with credit card,
Jet A after hours 507-774-7141

FBO(s): Langer Aviation, Inc. - 507-456-3426 -
brentlan@hickorytech.net

Businesses: Accelerated Aviation Instruction LLC - 507-383-5710 -
jim@accelerated-aviation.com - accelerated-
aviation.com

Ground Transport: Courtesy car;
United Community Transit - unitedcapmn.org

Food Service: Vending machines

Dining: Perkins - 507-451-6831 - 1½ miles
Owatonna Family Restaurant -
507-444-4000 - 1½ miles
Famous Daves - 507-451-4008 - 1 mile
Timberlodge - 507-444-0303 - 1 mile

Lodging: Comfort Inn - 507-444-0818 - 1 mile
Holiday Inn - 507-446-8900 - 1 mile
Country Inn & Suites - 507-455-9295 - 3 miles
AmericInn - 507-455-1142 - 3 miles

Airport Events: Annual Fly-In

Underwing Camp: No

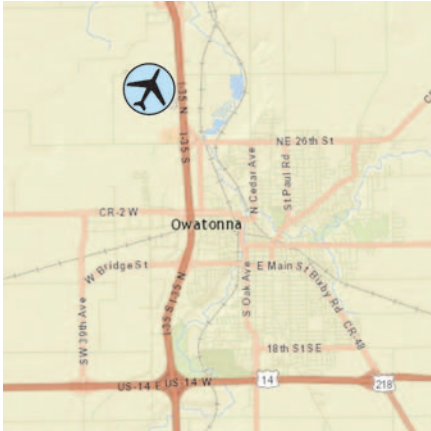
Campgrounds: KOA Campgrounds - 507-451-8050 - 5 miles

Local Attractions: Municipal Golf Course - 507-451-0730 - 3 miles;
Havanna Hills Par 3 & Driving Range - 507-451-2577 -
4 miles East; Cabela's - 1 mile; Holiday Inn Convention
Center & Water Park - 1 mile

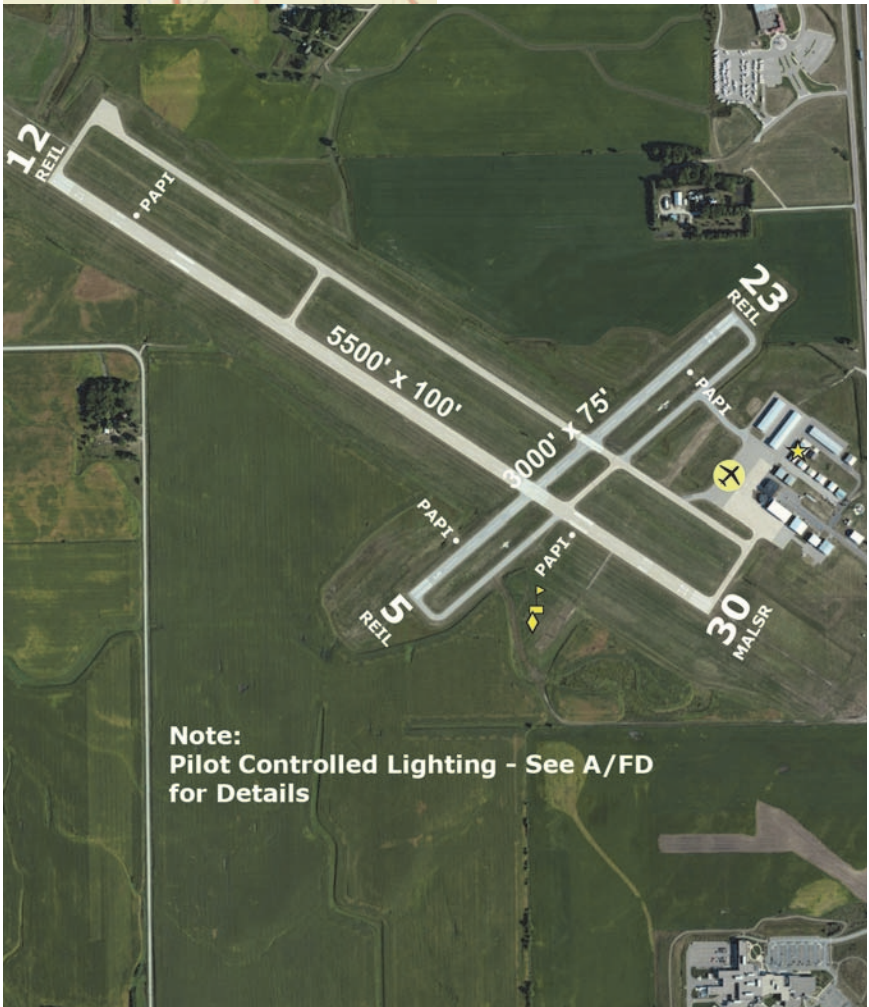
Comments: Additional servicing phone number - 507-456-5027
When Rochester approach is closed contact
Minneapolis Center 132.35

Field Elev: 1145' TPA: 1997' (852' AGL)

Owatonna - OWA



SEC. CH: OMAHA
 LAT: 44-07-16.100N
 LONG: 093-15-22.9W
 Approaches: ILS VOR RNAV LOC
 COMM: 122.7 (L)
 WX: VHF 128.325
 APP: 119.8 RST CTR: 132.35 MSP
 RCO FSS: 122.25
 CLNC DEL: 507-424-8111



Note:
 Pilot Controlled Lighting - See A/FD
 for Details

Owatonna Degner Regional Airport

Park Rapids - PKD

301 Airport Road, Park Rapids, MN 56470



Airport Manager: Scott Burlingame - 218-237-2713 - sburlingame@unitelc.com

Contact Person: Scott Burlingame - 218-237-2713 - pworks@unitelc.com

AWOS/ASOS: 218-732-0920 - VOR 110.6

MnWAS Loc/Hrs: Arrival/Departure Building - 24 hours

Attended: All/Mon-Fri/0800-1700

Available Fuel: 100LL, Jet A - 100LL available 24 hours with credit card; Jet A after hours call 218-237-8528 or 218-234-4444

FBO(s): Park Rapids Aviation, Inc. - 218-237-8528 - 123.0 - jeff@parkrapidsaviation.com - www.parkrapidsaviation.com

Park Rapids Avionics - 218-237-1525 - tom@parkrapidsavionics.com - www.parkrapidsavionics.com

Businesses: Northwood Aircraft Painting

Ground Transport: Rental car - contact FBO or 218-234-4444 after hours
Hubbard County Heartland - www.co.hubbard.mn.us
Taxi service - 218-732-1237

Food Service: Vending machines

Dining: A & W - 218-732-3551 - 1 mile
West Forty - 218-732-9717 - 2½ miles
Great Northern Café - 218-732-9565 - 2 miles
Royal Bar - 218-732-9443 - 2 miles
Good Life Café - 218-237-4212 - 1¾ miles
Vallartas (Mexican) - 218-237-2380 - 1¾ miles
Four Seas (Asian) - 218-237-8888 - 1¾ miles
Necces (Italian) - 218-237-4625 - 1¾ miles
Rocky's Pizza - 218-732-3221 - 1¾ miles

Lodging: Super 8 Motel - 218-732-3551 - 2 miles
C'Mon Inn - 218-732-1471 - 2 miles
AmericInn Motel - 218-732-1234 - 2 miles

Airport Events: None

Underwing Camp: Yes

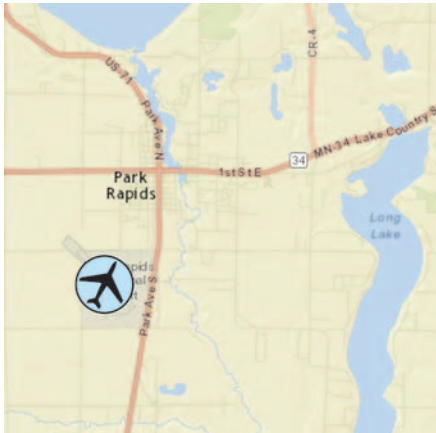
Campgrounds: Big Pines Tent & R.V. Park

Local Attractions: Blueberry Pines Golf Club - 218-564-GOLF; Headwaters Country Club & Golf Course - 218-732-4832; Eagle View Golf Course - 218-732-7102; Itasca State Park - 20 miles; resorts; various shopping; many unique restaurants

Comments: None

Field Elev: 1445' TPA: 2445' (1000' AGL)

Park Rapids - PKD



SEC. CH: TWIN CITIES
LAT: 46-54-04.334N
LONG: 095-04-23.183W
Approaches: ILS RNAV LOC
COMM: 123.0 (L)
WX: VOR 110.6
CTR: 134.75 MSP
RCO FSS: 122.1R 110.6T



Notes:
Pilot Controlled Lighting -
See A/FD for Details

Park Rapids Municipal Airport - Konshok Field

Paynesville - PEX

www.paynesvillemn.com

1500 Airport Road, Paynesville, MN 56362



Airport Manager: Ron Mergen - 320-243-3714 - ron@paynesvillemn.com

Contact Person: Ron Mergen - 320-243-3714 - ron@paynesvillemn.com

AWOS/ASOS: 320-243-4538 - VHF 120.35

MnWAS Loc/Hrs: Arrival/Departure Building - see attendance schedule

Attended: Unattended

Available Fuel: 100LL - available 24 hours with credit card

FBO(s): None

Businesses: Mid-Sota Aircraft Technologies - 320-259-9302 - www.mid-sota.com

World Aviation Services LLC - 320-267-6572 - worldaviation@email.com

Ground Transport: Courtesy car

Food Service: None

Dining: ½-2½ miles:

Subway

A & W Restaurant

Hilltop Restaurant

McDonalds

American Legion

Queen Bee Bar & Grill

Lodging: Paynesville Inn & Suites - 320-243-4146 - ½ mile

Airport Events: Fly-In Breakfast

Underwing Camp: No

Campgrounds: Lake Koronis Regional Park

Local Attractions: Koronis Hills (Public) Golf Course - Holes: 18

Historical Society

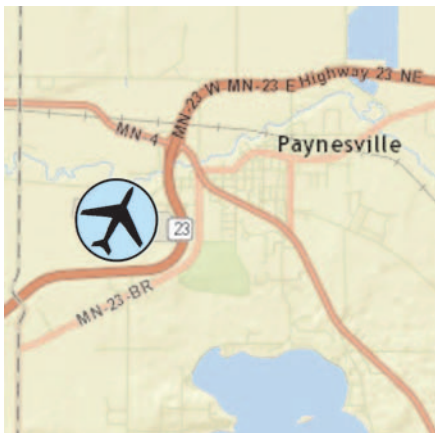
Lake Koronis Regional Park

Numerous antique stores

Comments: City web site - www.paynesvillemn.com

Field Elev: 1183' TPA: 2183' (1000' AGL)

Paynesville - PEX



SEC. CH: TWIN CITIES

LAT: 45-22-19.429N

LONG: 094-44-41.015W

Approaches: RNAV

COMM: 122.9 (L)

WX: VHF 120.35

CTR: 125.5 MSP

CLNC DEL: 651-463-5588



Note:
Pilot Controlled Lighting - See A/FD
for Details

Paynesville Municipal Airport

Pelican Rapids - 47Y

46853 County Road 9, Pelican Rapids, MN 56572



Airport Manager: Don Solga - 218-863-6571 -
pradmin@loretel.net

Contact Person: Brian Olson - 218-731-4050 -
cityshop@loretel.net

AWOS/ASOS: None

MnWAS Loc/Hrs: None

Attended: Unattended

Available Fuel: 100LL - contact 218-731-4050 for fuel

FBO(s): None

Businesses: None

Ground Transport: Transit Alternatives - www.paiff.org/transit.php

Food Service: None

Dining: Burger King - 218-863-8606 - 5 miles
Muddy Moose - 218-863-6607 - 5 miles
Taqueria Escobar - 218-863-8220 - 5 miles
Dairy Queen - 218-863-3320 - 5 miles
Elmo's Grill - VFW - 218-863-1381 - 5 miles

Lodging: Pelican Motel - 218-863-7829 - 4 miles

Airport Events: None reported

Underwing Camp: Yes

Campgrounds: Maplewood State Park - 10 miles
Sherin Park - 5 miles

Local Attractions: Birchwood Golf Course
Lida Greens Golf Course
World's Largest Pelican
Pelican Fest
Farmer's Market Day
Art in the Park

Comments: Good fishing lakes
www.pelicanrapids.com

Field Elev: 1389' TPA: 2389' (1000' AGL) Pelican Rapids - 47Y



SEC. CH: TWIN CITIES
LAT: 46-38-29.851N
LONG: 096-06-16.207W
Approaches: Visual Only
COMM: 122.9
APP: 120.4 FAR
CLNC DEL: 651-463-5588



**Note:
Runway Lighted Dusk to Dawn**

Pelican Rapids Municipal Airport - Lyon's Field

Perham - 16D

www.cityofperham.com

42706 County Highway 80, Perham, MN 56573



Airport Manager: Jonathan Smith - 218-346-4455 -
jsmith@cityofperham.com

Contact Person: Jeremie Schossow - 218-346-4455 -
jschossow@cityofperham.com

AWOS/ASOS: None

MnWAS Loc/Hrs: Arrival/Departure Building - 24 hours

Attended: Unattended

Available Fuel: 100LL - available 24 hours with credit card

FBO(s): None

Businesses: Larson Helicopters, LLC - 218-371-9270 -
larheli@arvig.net

Ground Transport: Courtesy car
Police Department - 218-346-4452
Rental cars - Marlo Motors - 218-346-5888
Transit Alternatives - www.paiff.org/transit.php

Food Service: None

Dining: Numerous restaurants within 3-5 miles

Lodging: Super 8 Motel - 218-346-7888 - will provide
transportation
Budget Host - 218-346-7810 - 1½ miles
Crossings Inn & Suites by GrandStay - 218-346-6263 -
3 miles

Airport Events: None reported

Underwing Camp: No

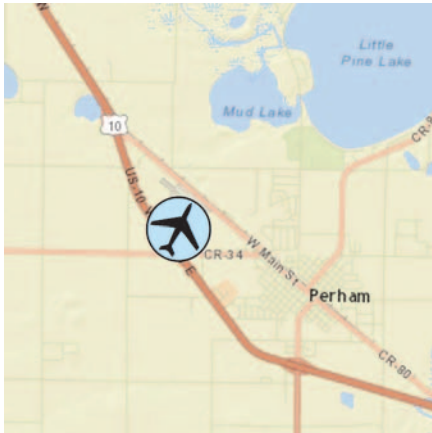
Campgrounds: None

Local Attractions: Perham Lakeside Golf Course - 218-346-6070
Many lakes & recreational resorts
Community center with pool, track, etc.
Turtle Fest in June (Wednesday AM turtle races)
East Otter Tail Fair in mid-July

Comments: Nightly hangar rental and long term hangar leases
available. Contact the airport manager.

Field Elev: 1376' TPA: 2376' (1000' AGL)

Perham - 16D



SEC. CH: TWIN CITIES
LAT: 46-36-14.854N
LONG: 095-36-16.152W
Approaches: RNAV
COMM: 122.9 (L)
CTR: 126.1 MSP
GCO: 121.725
CLNC DEL: 651-463-5588



Perham Municipal Airport

Pine River - PWC

690 Sky Harbor Way, Pine River, MN 56456



Airport Manager: Terri Dabill - 218-587-2440 -
clerk@cityofpineriver.org

Contact Person: Gary Gardiner - 218-587-2585

AWOS/ASOS: 218-587-3420 - VHF 118.525

MnWAS Loc/Hrs: Arrival/Departure Building - 24 hours

Attended: Unattended

Available Fuel: 100LL - available 24 hours with credit card, after hours
contact Mike Hanson 218-821-3521 for assistance

FBO(s): None

Businesses: Pine River Aeromotor LLC - 218-587-5000 - 122.9 -
rsieling@hotmail.com

PWC Aviation Services - 612-310-0022 -
pwcav@yahoo.com

Ground Transport: Courtesy car - 218-587-2585 Gary
Dial-A-Ride - 866-925-7433
Brainerd & Crow Wing Transit - 218-825-7433

Food Service: None

Dining: Within 2 miles: American Legion - 218-587-9151; Cozy
Cottage Café - 218-587-2588; Bites Bar & Grill -
218-587-2564

Lodging: Cedarwood Motel - 218-587-2208 - 1½ miles
Roadway Inn - 218-587-4499 - 2 miles
AmericInn Lodge & Suites - 218-568-8400 - 8 miles

Airport Events: None reported

Underwing Camp: Yes

Campgrounds: City park (electric at 3 sites, water & restrooms)

Local Attractions: Golf: The Preserve Golf Course; Deacon's Lodge Club &
Golf Course; The Pines Golf Course; White Fish Golf
Club

Paul Bunyan Trail - bike, walk, snowmobile; Paul
Bunyan Scenic Byway; Pine River Visitor Center; weekly
duck races & fishing seminar - June-August; Deep
Portage Conservation Reserve; Cass County Fair -
June; Annual Christmas Parade of Lights - second
Saturday in December; riding stable; swimming beach;
fishing pier; picnic area; Pine River DNR Canoe Trail;
Foothills State Forest ATV/cross-country ski trails; Blue
Grass Festival - August

Comments: Arrival/Departure Building has restrooms & phone - lock
code is Unicom.

Field Elev: 1296' TPA: 2296' (1000' AGL)

Pine River - PWC



SEC. CH: TWIN CITIES
LAT: 46-43-29.857N
LONG: 094-23-00.979W
Approaches: RNAV
Calm Wind Rwy 34
COMM: 122.9 (L)
WX: VHF 118.525
CTR: 118.05 MSP
CLNC DEL: 651-463-5588



Pine River Regional Airport

Pinecreek - 48Y

29305 - 420th Street, Roseau, MN 56751



Airport Manager: Mark Elton - 218-242-2040

Contact Person: Mark Elton - 218-242-2040

AWOS/ASOS: None

MnWAS Loc/Hrs: Arrival/Departure Building - 24 hours

Attended: Unattended

Available Fuel: 100LL - available 24 hours with credit card

FBO(s): None

Businesses: None

Ground Transport: Far North Public Transportation -
www.farnorthtransit.com
Paul Bunyan Transit - 218-751-8765

Food Service: None

Dining: 20 miles

Lodging: AmericInn Motel - 218-463-1045 - 20 miles

Airport Events: None reported

Underwing Camp: Yes

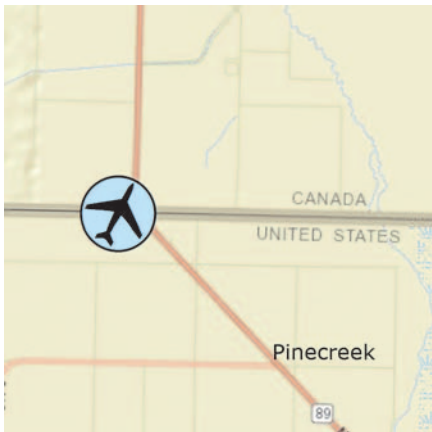
Campgrounds: On airport

Local Attractions: Roseau Golf Course - 20 miles

Comments: This airport is on the U.S. & Canadian Border. It is served by both U.S. Customs - 218-463-1952 & Canadian Customs Office - 204-423-2153. Calls to U.S. Customs 9:00 AM - 5:00 PM; calls to Canadian Customs 9:00 AM - 10:00 PM. Both Customs monitor Unicom 122.8. Clearing customs requires 1 hour notice. If visiting the airport, a courtesy call is appreciated. Clear customs on appropriate ramp (North for Canada, South for US) unless otherwise arranged.

Field Elev: 1082' TPA: 2082' (1000' AGL)

Pinecreek - 48Y



SEC. CH: TWIN CITIES
LAT: 48-59-58.600N
LONG: 095-58-57.3W
Approaches: RNAV
LANDING RIGHTS AIRPORT
COMM: 122.8 (L)
CTR: 134.75 MSP
CLNC DEL: 651-463-5588



Notes:
Pilot Controlled Lighting -
See A/FD for Details

**Airport located on US-
Canadian Border and
customs requires 1 hour
notice. A courtesy call to
customs appreciated if
visiting without customs.**

Piney-Pinecreek Border Airport

Pipestone - PQN

1302- 13th Street SE, Pipestone, MN 56164-2294



Airport Manager: Robert Dykstra - 605-360-2233 - rdyks@aol.com

Contact Person: Robert Dykstra - 605-360-2233

AWOS/ASOS: 507-825-6895 - VHF 118.375

MnWAS Loc/Hrs: Arrival/Departure Building - 24 hours

Attended: All/Mon-Fri/0800-1700

Available Fuel: 100LL, Jet A - available 24 hours with credit card

FBO(s): Country Aire LLC - 507-562-2332 - 122.8 - rdyks@aol.com

Businesses: Pro-Aire, LLC - 507-562-2332 - 122.8 - pro-aire@aol.com

Ground Transport: Courtesy car
Pipestone Heartland Express Taxi - 507-825-3113
United Community Transit - unitedcapmn.org

Food Service: None

Dining: Lange's - 507-825-4488 - 1¼ miles
Calumet Inn - 507-825-5871 - 1½ miles
Dar's Pizza - 507-825-4261 - 2½ miles
Pizza Ranch - 507-562-2222 - 1½ miles
McDonald's - 507-825-3222 - ¾ mile

Lodging: Arrow Motel - 1-888-825-9599 - 1½ miles
Americas Best Value Inn - 507-690-0091 - 1 mile
Calumet Inn - 507-825-5871 - 1½ miles
GrandStay Hotel - 507-562-1100 - ½ mile

Airport Events: Annual Pancake Fly-In - August

Underwing Camp: Yes

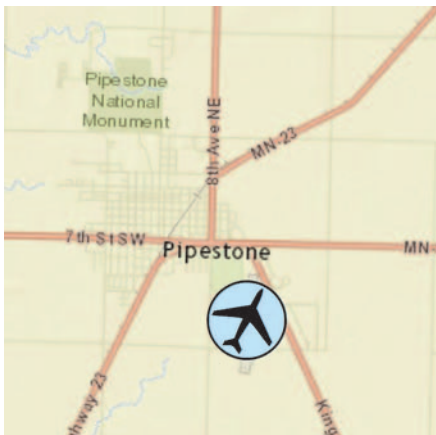
Campgrounds: Pipestone Campground - 507-825-2455

Local Attractions: Pipestone Country Club & Golf Course - 507-825-2592
Pipestone National Monument
County Museum
Restored 100+ year old Calumet Inn

Comments: Peacepipes, pioneers & progress, Red Stone Town on the Prairie; Pipestone is the home of the stone quarries from which Indian peacepipes are made.

Field Elev: 1737' TPA: 2737' (1000' AGL)

Pipestone - PQN



SEC. CH: OMAHA
LAT: 43-58-55.6743N
LONG: 096-18-01.468W
Approaches: RNAV
Calm Wind Rwy 18
COMM: 122.8 (L)
WX: VHF 118.375
CTR: 132.05 MSP
GCO: 121.725
CLNC DEL: 651-463-5588



Pipestone Municipal Airport

Preston - FKA

www.co.fillmore.mn.us/airport

24073 - 224th Street, Preston, MN 55965



Airport Manager: Pam Schroeder - 507-765-3854 -
pschroeder@co.fillmore.mn.us

Contact Person: Pam Schroeder - 507-765-3854 -
pschroeder@co.fillmore.mn.us

AWOS/ASOS: 507-765-2182 - VHF 118.55

MnWAS Loc/Hrs: Arrival/Departure Building - 24 hours

Attended: Unattended

Available Fuel: 100LL - available 24 hours with credit card

FBO(s): Deters Aviation LLC - 507-459-3488 - 122.9

Businesses: None

Ground Transport: Courtesy car

Food Service: Pop machine

Dining: Preston - 5 miles: Branding Iron; B&B Bowling Alley;
Sweet Stop & Sandwich Shop
Spring Valley - 12 miles: Subway, Dairy Queen, A&W,
Four Daughters Winery

Lodging: Preston - 6 miles: www.prestonmnchamber.com
www.lanesboro.com
Spring Valley - 12 miles: Spring Valley Inn & Suites -
507-346-7788

Airport Events: Fillmore County Airport Fly-In (usually in July)

Underwing Camp: Yes

Campgrounds: www.prestonmnchamber.com
www.lanesboro.com
Forestville State Park - 507-352-5111 - 4 miles

Local Attractions: National Trout Center - Preston - 507-765-2452
Pope & Young Club National Headquarters/St. Charles
Museum of Bowhunting - Chatfield - 507-867-4144
Minnesota State Veteran's Cemetery - 507-765-7320
Forestville State Park - 507-352-5111
Mystery Cave - Preston - 507-352-5111
Old Barn Resort and Golf - 507-467-2512
Niagra Cave & Mini Golf - 507-886-6606
Various golf courses - Preston, Spring Valley,
Lanesboro, Chatfield - 4-12 miles
60-mile paved trail network along the Root River
Surrounding local communities offer river sports, Amish
tours, Deer Creek Speedway, arts and theater events,
fish hatcheries, geocaching, XC skiing

Comments: For more Bluff Country community information:
www.visitbluffcountry.com
www.prestonmnchamber.com
www.lanesboro.com
www.springvalley.govoffice.com

Field Elev: 1277' TPA: 2277' (1000' AGL)

Preston - FKA



SEC. CH: CHICAGO

LAT: 43-40-35.871N

LONG: 092-10-46.586W

Approaches: RNAV

COMM: 122.9 (L)

WX: VHF 118.55

APP: 119.8 RST CTR: 132.35 MSP

CLNC DEL: 507-424-8111



Notes:
Pilot Controlled Lighting - See A/FD
for Details

Preston - Fillmore County Airport

Princeton - PNM

www.princetonmn.org

800 Airport Road, Princeton, MN 55371



Airport Manager: Bob Gerold - 763-389-2040 -
bgerold@princetonmn.org

Contact Person: Bob Gerold - 763-389-2040 -
bgerold@princetonmn.org

AWOS/ASOS: 763-389-0615 - VHF 119.025

MnWAS Loc/Hrs: Arrival/Departure Building - 24 hours

Attended: Unattended

Available Fuel: 100LL - available 24 hours with credit card

FBO(s): Ascend Aviation LLC - 763-913-6376 - 123.0 -
jason@ascendaviationllc.com - ascendaviation.com

Kruse Aviation LLC - 612-616-8665 - 123.00 -
kruseaviation@aol.com

Businesses: All Star Warbirds Custom Embroidery - 763-631-1502 -
allstarwarbirds.com

J's Broken Aero, Inc. - 612-859-3129 - llindgren@j-
ba.com - www.j-ba.com

Ground Transport: Courtesy car
Mille Lacs County Transportation - 888-217-5222 - Mon-
Fri - 9:00 AM - 3:00 PM
Timber Trails - www.timbertrailstransit.com

Food Service: None

Dining: Numerous restaurants within a few miles

Lodging: Rum River Motel - 763-389-3120 - ½ mile
AmericInn Motel - 763-389-9312 or 800-634-3444 -
½ mile

Airport Events: Lion's Club Brunch - June

Underwing Camp: Yes

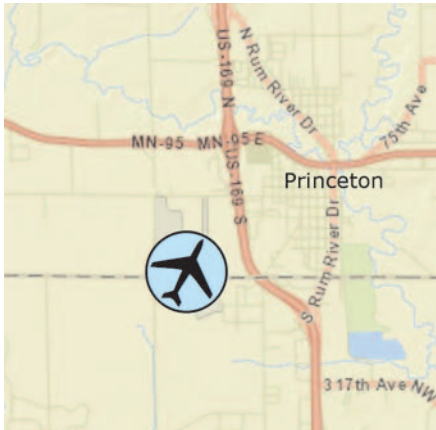
Campgrounds: Riverside Park - 763-389-2040 - 1½ miles

Local Attractions: Princeton Golf Club - 763-389-5109 - 1½ miles
Sherburne National Wildlife Refuge
Mille Lacs Lake Recreational Area
Wild & Scenic Rum River: canoeing, kayaking and
camping - 1 mile

Comments: Credit card fuel system does not take debit/check cards
City web site - www.princetonmn.org
Chamber of Commerce – princetonmnchamber.org

Field Elev: 980' TPA: 1980' (1000' AGL)

Princeton - PNM



SEC. CH: TWIN CITIES
LAT: 45-33-35.500N
LONG: 093-36-29.600W
Approaches: RNAV
COMM: 123.0 (L)
WX: VHF 119.025
CTR: 121.05 MSP
RCO FSS: 122.2



Princeton Municipal Airport

Red Lake Falls - D81

www.redlakefalls.com

23786 Highway 32, Red Lake Falls, MN 56750-9013



Airport Manager: Matt Swendra - 218-230-5410 -
rdlkfals@gvtel.com

Contact Person: Carol Seeger - 218-253-2684 -
info@redlakefalls.com

AWOS/ASOS: None

MnWAS Loc/Hrs: None

Attended: Unattended

Available Fuel: None

FBO(s): None

Businesses: Noco, Inc. - 218-253-2490

Ground Transport: Tri-Valley Heartland Express - 218-683-5132

Food Service: None

Dining: 4 miles: Joe DiMaggio's Sports Café, The Spot Bar &
Grill, Cenex Gas Station & Café

Lodging: Chateau Motel

Airport Events: None reported

Underwing Camp: No

Campgrounds: Voyager View
Riverside Park
Sportsman's Park

Local Attractions: Oak Knolls Golf Course
Trail - 4 miles biking/walking
Tubing
Camping
Canoeing
Wright's Consignment (huge consignment store)

Comments: None

Field Elev: 1060' TPA: 2060' (1000' AGL) Red Lake Falls - D81



SEC. CH: TWIN CITIES
LAT: 47-49-29.882N
LONG: 096-15-28.173W
Approaches: Visual Only
COMM: 122.9
CTR: 132.15 MSP
CLNC DEL: 651-463-5588



Notes:
Runway Lighted Dusk to Dawn
Non-Standard Lighting

Red Lake Falls Municipal Airport

Red Wing - RGK

www.redwingairport.com

W7145 148th Avenue, Bay City, WI 54723-1100



Airport Manager: Rick Moskwa - 651-385-3653 - rick.moskwa@ci.red-wing.mn.us

Contact Person: Tom Blue, Blue Airways - 715-594-3999 - teblue@blue-airways.com

AWOS/ASOS: 715-594-3763 - VHF 119.25

MnWAS Loc/Hrs: Arrival/Departure Building - 24 hours

Attended: All/Mon-Sat/0800-1700, All/Sun/1000-1600

Available Fuel: 100LL, Jet A - available 24 hours with credit card

FBO(s): Blue Airways, Inc. - 715-594-3999 - teblue@blue-airways.com - www.blue-airways.com

Red Wing Aeroplane Company - 651-797-0900 - aero@redwingaero.com - www.redwingaero.com

Seifert Skyways, Inc. - 715-594-3041 - skyways@redwing.net

Businesses: None

Ground Transport: Courtesy car - 715-594-3999; St. James Hotel; Enterprise - 651-480-1110; Red Wing Taxi - 651-385-8294
Three Rivers Hiawathaland - www.threeriverscap.org

Food Service: Vending machines

Dining: Hager Heights Drive-In - 715-792-2118 - 3 miles (open April-September)
Several restaurants located downtown - 5 miles

Lodging: Numerous hotels and bed & breakfasts located in Red Wing - 5 miles

Airport Events: UHVPA Fly-In Breakfast - August

Underwing Camp: Yes

Campgrounds: Hay Creek Valley Campground - 651-388-3998
Island Campground & Marina - 715-222-1808

Local Attractions: Red Wing Golf Club; Mississippi National Golf Links; Pottery Mall; St. James Hotel; Red Wing Water Park; shopping; antiques/crafts; river parks; bluff hiking; Cannon Valley Bike Trail; Goodhue County Museum; River City Days Summer Celebration; Treasure Island Casino; cross-country & downhill skiing
Red Wing Visitor and Convention Bureau - 651-385-5934 or 800-498-3444; Chamber of Commerce has maps, walking tour information, etc.

Comments: Wireless Internet available in terminal.
Separate pilot rest area with showers during attendance hours.

Field Elev: 778' TPA: 1778' (1000' AGL)

Red Wing - RGK



SEC. CH: GREEN BAY
LAT: 44-35-21.700N
LONG: 092-29-05.900W
Approaches: ILS RNAV LOC
COMM: 123.05 (L)
WX: VHF 119.25
APP: 121.2 MSP
RCO FSS: 122.6
CLNC DEL: 612-726-9086



Note:
Pilot Controlled Lighting - See A/FD
for Details

Red Wing Regional Airport

Redwood Falls - RWF

500 Airport Road, Redwood Falls, MN 56283



Airport Manager: Winston Venable - 507-430-8872 -
wvenable@ci.redwood-falls.mn.us

Contact Person: Winston Venable - 507-430-8872 -
wvenable@ci.redwood-falls.mn.us

AWOS/ASOS: 507-644-3564 - VHF 126.575

MnWAS Loc/Hrs: Arrival/Departure Building - 24 hours

Attended: All/Mon-Fri/0800-1700

Available Fuel: 100LL, Jet A - available 24 hours with credit card

FBO(s): None

Businesses: Fuhr Flying Service - 507-644-5419 -
dfuhr@airbornedatasystems.com

Ground Transport: Courtesy cars
Shuttle to casino
Western Community Transit - www.wcainc.org/transit
United Community Transit - unitedcapmn.org

Food Service: None

Dining: Several restaurants in town - 3 miles
www.redwoodfalls.org/tourism/visitors-guide (look under dining)

Lodging: Smart Choice - 507-637-3456 - 1 mile
Redwood Valley Lodge - 507-644-5700 - 1 mile
Jackpot Junction - 507-644-4000 - 5 miles

Airport Events: Fly-In Pancake Breakfast - June

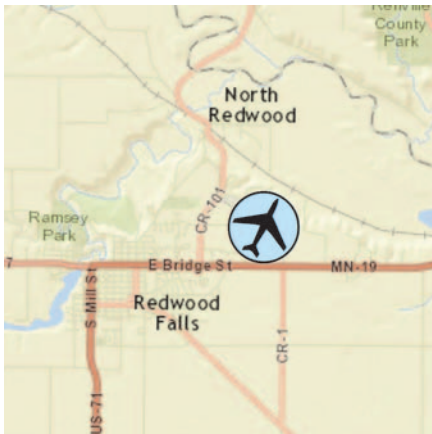
Underwing Camp: Yes

Campgrounds: Ramsey Park

Local Attractions: Redwood Golf
Jackpot Junction
Ramsey Park
FarmFest - August

Comments: Wireless access point provided
T-Hangars available for rent
City of Redwood Falls (City Hall) - 507-616-7400
Arrival Departure Building - 507-616-7499
Alternate contact - Public Works Coordinator - 507-430-5904
Website: www.ci.redwood-falls.mn.us (click on the plane)

Field Elev: 1024' TPA: 2024' (1000' AGL) **Redwood Falls - RWF**



SEC. CH: TWIN CITIES
LAT: 44-32-48.800N
LONG: 095-04-55.200W
Approaches: VOR RNAV
COMM: 123.0 (L)
WX: VHF 126.575
CTR: 127.1 MSP
RCO FSS: 122.4



Redwood Falls Municipal Airport

Remer - 52Y

7086 - 72nd Street NE, Remer, MN 56672



Airport Manager: Tyler Seifert - 218-360-1124 -
eblundell@cityofremer.com

Contact Person: Tyler Seifert - 218-360-1124 -
eblundell@cityofremer.com

AWOS/ASOS: None

MnWAS Loc/Hrs: None

Attended: Unattended

Available Fuel: None

FBO(s): None

Businesses: None

Ground Transport: Courtesy bikes

Food Service: None

Dining: Restaurants - ¼ mile

Higher Grounds Coffee Shop - 218-566-3682

The Woodsman Café and Lovin' Scoop - 218-566-2080

The Pub - 218-566-1698

Lodging: Remer Motel - 218-566-2555 - ¼ mile - shower house
and shuttle service available

Airport Events: None reported

Underwing Camp: Yes

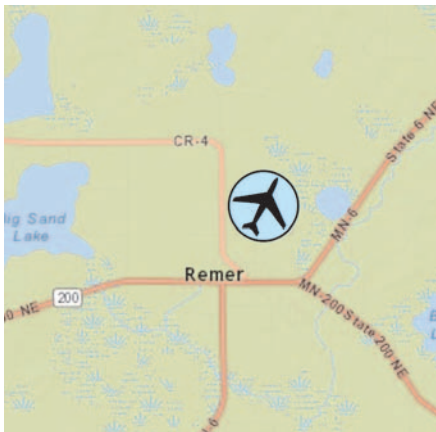
Campgrounds: 2 miles

Local Attractions: Bigfoot Days - first weekend after 4th of July
Harvest Festival - second weekend in August
Bigfoot Music Festival - third weekend in September
Grocery store, gas stations, clinic, real estate agencies,
retail shops, restaurants, bar


Comments: Sign with gate combination is inside of the gate
More information at ww.cityofremer.com and
www.remerchamber.org

Field Elev: 1350' TPA: 2350' (1000' AGL)

Remer - 52Y



SEC. CH: TWIN CITIES
LAT: 47-04-04.833N
LONG: 093-54-50.845W
Approaches: Visual Only
COMM: 122.9
CTR: 118.05 MSP
CLNC DEL: 651-463-5588



Remer Municipal Airport

Rochester - RST

flyrst.com

7600 Helgerson Drive SW, Rochester, MN 55902



Airport Manager: John Reed - 507-282-2328 - jreed@flyrst.com

Contact Person: Kurt Claussen - 507-361-3901 - kclaussen@flyrst.com

AWOS/ASOS: 507-424-8146 - VHF 120.5

MnWAS Loc/Hrs: See FBOs

Attended: All/All/All

Available Fuel: 100LL, Jet A - 100LL available 24 hours with credit card - adjacent to FBO

FBO(s): Signature Flight Support Corporation - RST - 507-282-1717 - 122.95 - jason.hegge@signatureflight.com - www.signatureflight.com

Businesses: American Airlines - 800-433-7300 - www.aa.com
Delta Air Lines - 800-221-1212 - www.delta.com
Great Planes Aviation LLC - 507-218-4700 - 122.95 - scott.koon@flygreatplanes.com - www.gr8planes.com
United Airlines - 800-864-8331 - www.united.com

Ground Transport: Med-City Taxi - 507-282-8294; Rochester Shuttle Service - 507-216-6354; Rochester Public Transit - 507-328-7433; Rolling Hills Transit - 800-528-7622

Food Service: Tailwind Concessions - in main terminal
Los Arcos Kitchen and Cantina - 507-206-0302 - on airport

Dining: See Food Service

Lodging: AmericInn Motel - 507-536-7000 - on airport
LaQuinta Inn & Suites - 507-289-4200 - 5 miles
Hampton Inn - 507-287-9050 - 7 miles

Airport Events: None reported

Underwing Camp: No

Campgrounds: Autumn Woods R.V. Park - 507-289-1123 - 1 mile

Local Attractions: Oak Summit Golf Course - ¼ mile; Willow Creek Golf Course - 4 miles; Mayo Clinic; Mayo Civic Center

Comments: U.S. Customs available Mon-Fri, 08:30- 1700, after hours or weekends require prior notification - 507-285-5278

Chamber of Commerce e-mail - chamber@rochesterminnchamber.com

Airport open 24 hours

Terminal hours - 0500-2300

Scheduled Air Service

When Rochester approach is closed contact

Minneapolis Center 132.35

24 hour airfield conditions available via FAA NOTAM system

Field Elev: 1317' TPA: 2317' (1000' AGL)

Rochester - RST



SEC. CH: CHICAGO

LAT: 43-54-29.800N

LONG: 092-30-00.100W

Approaches: ILS RNAV

LANDING RIGHTS AIRPORT

COMM: 118.3 TWR (L)

WX: VHF 120.5 ATIS: 120.5

GND: 121.9

APP: 119.8/119.2 CTR: 132.35 MSP

RCO FSS: 122.3



Rochester International Airport

Roseau - ROX



31072 - 420th Avenue, Roseau, MN 56751-8409

Airport Manager: Todd Peterson - 218-689-0047 -
todd.peterson@city.roseau.mn.us

Contact Person: Todd Peterson - 218-689-0047 -
todd.peterson@city.roseau.mn.us

AWOS/ASOS: 218-463-1803 - VHF 118.075

MnWAS Loc/Hrs: Arrival/Departure Building - 24 hours

Attended: Unattended

Available Fuel: 100LL, Jet A - available 24 hours with credit card

FBO(s): None

Businesses: Carisch Helicopters, Inc. - 406-579-5498 - 122.8 -
MTCarisch@AOL.com - MTHeli.com

Guardian Flight - 701-772-0611 -
info@valleymedflight.com

Slater Spraying Service, Inc. - 218-463-1064 - 122.8 -
gmslater@wiktel.com

Ground Transport: Courtesy cars (2)
Car rental: ABS Auto Sales - 218-463-1255
Paul Bunyan Transit - www.paulbunyantransit.com

Food Service: None

Dining: Roseau Diner - 218-463-2036 - 3 miles
Nelson's Cafe - 218-463-2277 - 3 miles
Dairy Queen - 218-463-3030 - 3 miles
Silver Dragon - 218-463-3848 - 3 miles
Subway - 218-463-2677 - 3 miles
Guest House - 218-463-2542 - 3 miles
Brickhouse Restaurant & Bar - 218-463-0993 - 3 miles
Legend's Sports Pub - 218-463-2641 - 3 miles
Gene's Bar & Grill - 218-463-1957 - 3 miles
Tammy Jo's - 218-452-2149 - 3 miles
Burger King - 3 miles
Jake's Pizza - 218-463-3347 - 3 miles

Lodging: North Country Inn - 218-463-9444 - 3 miles
AmericInn Motel - 218-463-1045 - 3 miles
Roseau Inn & Diner - 218-463-2196 - 3 miles

Airport Events: None reported

Underwing Camp: Yes

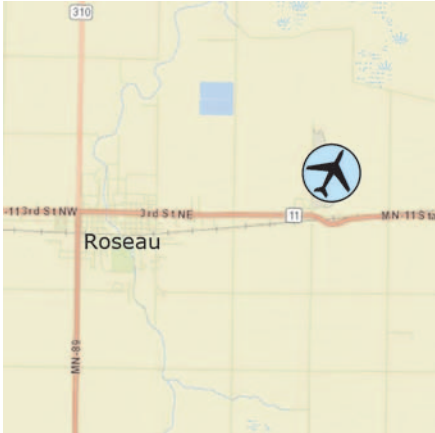
Campgrounds: Roseau Municipal Park & Campground - 2 miles -
218-242-0063
Hayes Lake State Park - 18 miles - 218-425-7504

Local Attractions: Oakcrest Golf Course - Holes: 18
Roseau County Museum
Polaris Industries and Experience Center
Pioneer Farm and Village
Roseau County Fair - 3rd week in July

Comments: A/D building code - enter CTAF

Field Elev: 1060' TPA: 2060' (1000' AGL)

Roseau - ROX



SEC. CH: TWIN CITIES
LAT: 48-51-21.737N
LONG: 095-41-49.339W
Approaches: VOR RNAV
COMM: 122.8 (L)
WX: VHF 118.075
CTR: 134.75 MSP
RCO FSS: 122.25



Roseau Municipal Airport - Rudy Billberg Field

Rush City - ROS

51601 Forest Boulevard, Rush City, MN 55069-2215



Airport Manager: Mark Nelson - 612-554-7872 - mark@hawk-aviation.com

Contact Person: Mark Nelson - 612-554-7872 - mark@hawk-aviation.com

AWOS/ASOS: 320-358-3339 - VHF 118.8

MnWAS Loc/Hrs: See FBOs

Attended: All/Mon-Fri/0700-1530, All/Sat/0900-1530

Available Fuel: 100LL, Jet A - available 24 hours with credit card

FBO(s): Hawk Aviation, Inc. - 320-358-3665 - 122.9 - mark@hawk-aviation.com - www.hawk-aviation.com

Businesses: Sunsetter Aviation LLC - 320-279-1624 - sunsetteraviation@yahoo.com

Ground Transport: Courtesy car
Chisago Country Heartland Express - www.co.chisago.mn.us/government/heartland-express
North Branch - Town & Country Taxi: Terry's Taxi
Pine City - Attaboy's Taxi

Food Service: Snack & soft drink vending (Hawk Aviation, Inc.)

Dining: Flickabirds Resort - 320-358-9900 - 8 miles
The Grumpy Minnow - 320-396-5010 - 12 miles
Creeside Pizza - 320-358-1141 - 1½ miles
Burger King - 320-358-4314 - 2 miles
Bar & Rush Hour Bar & Grill - 320-358-1050 - 3 miles

Lodging: AmericInn - North Branch - 651-674-8627 - 12 miles
Super 8 - North Branch - 651-674-7074 - 12 miles

Airport Events: Fly-In Breakfast - Sunday before Father's Day

Underwing Camp: Yes

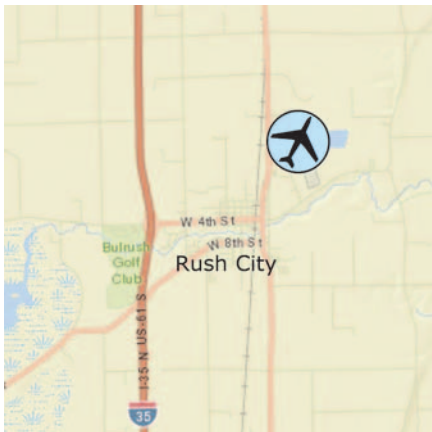
Campgrounds: Flickabirds Resort; Rushmore Campgrounds

Local Attractions: Pine City Municipal Golf Course; North Branch Golf Course; Bulrush Golf Course - Rush City; Rush Lake; St. Croix River; Chisago County Fair; Grand Casino Hinckley

Comments: None

Field Elev: 926' TPA: 1926' (1000' AGL)

Rush City - ROS



SEC. CH: GREEN BAY
LAT: 45-41-52.850N
LONG: 092-57-10.763W
Approaches: RNAV
COMM: 122.9 (L)
WX: VHF 118.8
CTR: 121.05 MSP
GCO: 121.725
CLNC DEL: 651-463-5588



Notes:
Pilot Controlled Lighting -
See A/FD for Details

Rush City Regional Airport

Rushford - 55Y

32168 Airport Road, Rushford, MN 55962-4233



Airport Manager: Tony Chladek - 507-864-2444 -
rushford@acegroup.cc

Contact Person: Tony Chladek - 507-864-2444 -
rushford@acegroup.cc

AWOS/ASOS: None

MnWAS Loc/Hrs: Arrival/Departure Building - 24 hours

Attended: Unattended

Available Fuel: 100LL, Jet A - available 24 hours with credit card

FBO(s): None

Businesses: None

Ground Transport: Courtesy car
Rolling Hills Transit - 800-528-7622

Food Service: Snacks & beverages in the refrigerator (honor system)

Dining: American Legion of Peterson; American Legion of
Rushford; Burdey's Café; The Creamery; Ferndale Golf
Course; Jessie Street Java; Norsland Lefse; Shawnee's
Bar & Grill; Stumpy's Bar & Restaurant; Subway

Lodging: ½ mile: Sweet Dreams Bed & Breakfast - 507-864-2462
3-4 miles: Wenneson Historic Inn - 507-875-2587; The
Crossing B&B - 507-875-2725; Geneva's Hideaway -
507-875-7733
6 miles: Windswept Inn - 507-864-2545; Loken's
Rushford Inn - 507-864-2222

Airport Events: Annual Chili Feed Fly-In - Winona Chapter EAA - April
Annual City Celebration - third weekend in July
Call for details on other airport events

Underwing Camp: Yes

Campgrounds: Peterson City Campground - 507-875-2222 - 2 miles
Trailside Campground - 507-429-5580 - 5 miles
Bluffview Campground - 888-384-7185 - 6 miles
Rushford Northend Campground - 507-864-7949 - 6
miles

Local Attractions: Ferndale Country Club; Nordic Lanes Bowling; Geneva's
Canoe, Kayak and Tube Rental; Creekside & Veteran's
Park (playground, pavilions, restrooms); Magelssen Bluff
Park & Hiking Trails; Rushford Historic Depot &
Museum; Rushford Trailhead Visitors Center - Root
River State Trail (60-mile paved, no-fee bike trail)

Comments: Showers & kitchen available for campers
Daytime contact City Hall - 507-864-2444
After hours contact Public Works - 507-450-2924

Field Elev: 1211' TPA: 2211' (1000' AGL)

Rushford - 55Y



SEC. CH: CHICAGO

LAT: 43-48-56.970N

LONG: 091-49-48.342W

Approaches: VOR RNAV

COMM: 122.9 (L)

APP: 119.8 RST CTR: 132.35 MSP

CLNC DEL: 507-424-8111



Rushford Municipal Airport - Robert W. Bunke Field

St. Cloud - STC

www.stcloudairport.com

1550 - 45th Avenue SE, St. Cloud, MN 56304



Airport Manager: Bill Towle - 320-255-7292 -
william.towle@ci.stcloud.mn.us

Contact Person: Bill Towle - 320-255-7292 -
william.towle@ci.stcloud.mn.us

AWOS/ASOS: 320-240-8781 - VHF 119.375

MnWAS Loc/Hrs: General Aviation Building - see
attendance schedule

Attended: All/All/0500-2200

Available Fuel: 100LL, Jet A - after hours call 320-253-1500

FBO(s): St. Cloud Aviation - 320-253-1500 - 123.5 -
jfrank@stcloudaviation.com - www.stcloudaviation.com

Businesses: Aerographics, Inc. - 320-255-9778 -
djohnson@cloudnet.com
Allegiant Airlines

Ground Transport: Numerous taxi and rental car services available - see
airport website for details.
Metro Bus - 320-251-7433
Tri-Cap Transit Connection - 320-202-7824

Food Service: See airport website

Dining: Numerous restaurants within 3-5 miles of airport

Lodging: Numerous hotels within 3-5 miles of airport - see airport
website or contact St. Cloud Aviation for details.

Airport Events: Airport Day; Civil Air Patrol Fly-In Breakfast

Underwing Camp: No

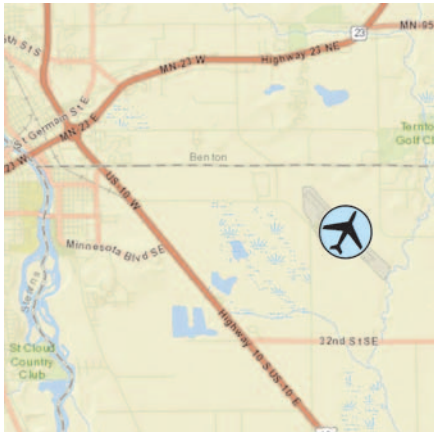
Campgrounds: St. Cloud Campground & R.V. Park - 320-251-4463
KOA Campground - 320-558-2876

Local Attractions: Several golf courses within 3-5 miles of airport; Heritage
Center Museum; sports center; National Hockey Center;
Munsinger Gardens; MN Baseball Hall of Fame
Museum; granite quarry tours; Hill Monastic Library;
Molitor's Trout Heaven Park; Natural History Museum;
Virginia Clemens Rose Garden; Mississippi River

Comments: St. Cloud area web site - www.visitstcloudmn.com
Convention & Visitor's Bureau - 800-264-2940
Arts and Entertainment - www.aroundthecloud.org
No underwing camping

Field Elev: 1030' TPA: 2031' (1000' AGL)

St. Cloud - STC



SEC. CH: TWIN CITIES
 LAT: 45-32-43.167N
 LONG: 094-03-30.012W
 Approaches: ILS VOR RNAV
 COMM: 118.25 TWR (L)
 WX: VHF 119.375 ATIS: 119.375
 GND: 123.75
 CTR: 121.05 MSP
 RCO FSS: 122.5



Notes:
 Pilot Controlled Lighting -
 See A/FD for Details
 Tower Open 0700-2300 Local

St. Cloud Regional Airport

St. James - JYG

www.ci.stjames.mn.us

75751 Airport Lane, St. James, MN 56081



Airport Manager: Amanda Glass - 507-375-3241 -
Amanda.glass@ci.stjames.mn.us

Contact Person: Amanda Glass - 507-375-3241 -
Amanda.glass@ci.stjames.mn.us

AWOS/ASOS: 507-375-7105 - VHF 123.7

MnWAS Loc/Hrs: Arrival/Departure Building - 24 hours

Attended: Unattended

Available Fuel: 100LL - available 24 hours with credit card

FBO(s): None

Businesses: None

Ground Transport: Watonwan Transportation - www.co.watonwan.mn.us

Food Service: None

Dining: China Restaurant - 507-375-5998 - 4 miles
Home Town Café - 507-375-4955 - 4¾ miles
Jake's Pizza - 507-375-5939 - 4¾ miles
McDonald's - 507-375-7552 - 4¾ miles
Pizza Hut - 507-375-7199 - 4 miles
Subway - 507-375-7456 - 5 miles
Encore Coffee Café - 507-375-7375 - 4¾ miles

Lodging: Super 8 Motel - 507-375-4708 - 2 miles

Airport Events: None reported

Underwing Camp: Yes

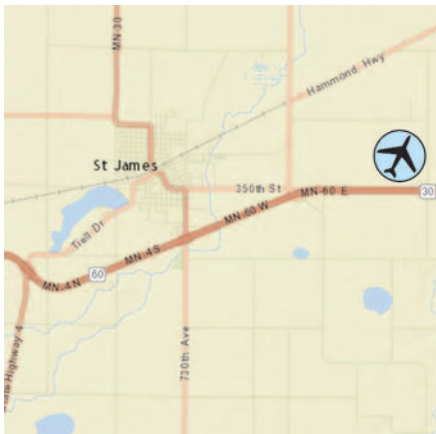
Campgrounds: Municipal campgrounds - 3 miles West
Eagles Nest - 2 miles East

Local Attractions: St. James Golf Course - Holes: 18
Railroad Days - third weekend in June
4 mile bike trail around St. James Lake
St. James Lake - 3 miles West
Many unique restaurants
Outdoor swimming pool
Groomed snowmobile trails
Watonwan County Fair - second weekend in July
Hot Dog Days - third weekend in May
Branch of Watonwan County Historical Museum

Comments: Arrival/departure building access code from ramp: 1215#
Arrival/departure building access code from parking lot:
1215
Emergency fuel shutoff - in arrival/departure building

Field Elev: 1067' TPA: 2067' (1000' AGL)

St. James - JYG



SEC. CH: OMAHA
LAT: 43-59-08.300N
LONG: 094-33-26.5W
Approaches: RNAV
COMM: 122.9 (L)
WX: VHF 123.7
CTR: 127.75 MSP
GCO: 121.725
CLNC DEL: 651-463-5588



Note:
Pilot Controlled Lighting - See A/FD
for Details

St. James Municipal Airport

St. Paul - STP

www.metroairports.org

644 Bayfield Street, Saint Paul, MN 55107



Airport Manager: Mike Wilson - 651-224-4306 -
mike.wilson@mspmac.org

Contact Person: Mike Wilson - 651-224-4306 -
mike.wilson@mspmac.org

AWOS/ASOS: 651-298-1410 - VHF 118.35

MnWAS Loc/Hrs: Terminal - 7:00 AM - 3:30 PM

Attended: All/All/All

Available Fuel: 100LL, Jet A - JET A LANDING FEE, CTC FBO.

FBO(s): Signature Technicair - 651-224-1100 - 131.35 -
terry.speight@technicair.com - www.signatureflight.com

St. Paul Flight Center, Inc. - 651-227-8108 - 129.0 -
dlessard@stpaulflight.com - www.stpaulflight.com

Businesses: Best Jets International - scheduling@bestjetsintl.com -
www.bestjetsintl.com
MakGab Holdings LLC - 954-952-6055 -
tony@visionmgroupp.com
MP Leasing, LLC - 651-437-4433

Ground Transport: Rental cars available at St. Paul Flight Center, Inc. &
Signature Flight Support Corporation
Metro Transit - www.metrotransit.org/home

Food Service: St. Paul Flight Center, Inc.
Signature Flight Support Corporation
Holman's Table in Terminal Building

Dining: Holman's Table located in airport terminal
Several restaurants in the airport vicinity

Lodging: Radisson City Center - 651-292-1900 - 1½ miles
St. Paul Hotel - 651-292-9292 - 3 miles
Holiday Inn - 651-731-2220 - 5 miles
Embassy Suites - 651-224-5400 - 5 miles
Radisson Riverfront - 651-291-8800 - 2 miles

Airport Events: None reported

Underwing Camp: No

Campgrounds: KOA St. Paul East - 651-436-6436

Local Attractions: Como Golf Course - 651-488-9673; Highland Golf
Course - 651-699-3650; Phalen Golf Course -
651-778-0424; Cimarron Park - 651-436-6188; Science
Museum of Minnesota; Guthrie Theatre; Minnesota State
Capitol; Minnesota Museum of Art; Como Park; Mall of
America; Xcel Energy Center; Minnesota Air National
Guard Museum at MSP - 612-713-2523 -
www.mnangmuseum.org; Visit St. Paul -
www.visitstpaul.com

Comments: Control Tower 651-312-8840; U.S. Customs - 612-725-
3770 or 800-992-7433; City of St. Paul - www.stpaul.gov

Field Elev: 705' TPA: 1905' (1200' AGL)

St. Paul - STP



SEC. CH: TWIN CITIES
 LAT: 44-56-06.000N
 LONG: 093-03-38W
 Approaches: ILS RNAV
 LANDING RIGHTS AIRPORT
 Right Traffic Rwy 27
 COMM: 119.1 TWR (L)
 WX: VHF 118.35 ATIS: 118.35
 GND: 121.675
 APP: 121.2 MSP
 CLNC DEL: 121.675



St. Paul Downtown Airport - Holman Field

St. Paul - 21D

www.metroairports.org

3275 Manning Avenue N, Lake Elmo, MN 55082



Airport Manager: Philip Tiedeman - 763-717-0001 - philip.tiedeman@mspmac.org

Contact Person: Philip Tiedeman - 763-717-0001 - philip.tiedeman@mspmac.org

AWOS/ASOS: 651-779-5949 - VHF 120.075

MnWAS Loc/Hrs: See FBOs

Attended: Apr-Oct/All/0700-1900, Nov-Mar/All/0700-1500

Available Fuel: 100LL - available 24 hours with credit card

FBO(s): Lake Elmo Aero LLC - 651-777-1399 - leighton@lakeelmoaero.com - www.lakeelmoaero.com

Businesses: Zulu Aviation LLC - 651-303-9265 - Chad.crowe1@gmail.com

Ground Transport: Taxi
Metro Transit - www.metrotransit.org/home

Food Service: Vending machines

Dining: Many food options near airport (Lake Elmo, Stillwater, & Woodbury)

Lodging: Numerous 3-10 miles (Lake Elmo, Stillwater & Woodbury)

Airport Events: Civil Air Patrol Father's Day Fly-In Pancake Breakfast - June
Fly-In Breakfast - August
See MAC website - www.metroairports.org

Underwing Camp: No

Campgrounds: 5 miles

Local Attractions: Afton Golf Course - 2 miles
Oak Glen Golf Course - 2 miles
City of Stillwater - 6 miles
St. Croix River - 6 miles
Minnesota Air National Guard Museum at MSP - 612-713-2523 - www.mnangmuseum.org

Comments: City of Stillwater web site - www.ilovestillwater.com
City of Lake Elmo website - www.lakeelmo.org

Field Elev: 932' TPA: 1933' (1000' AGL)

St. Paul - 21D



SEC. CH: GREEN BAY
LAT: 44-59-50.959N
LONG: 092-51-20.452W
Approaches: RNAV
COMM: 122.8 (L)
WX: VHF 120.075
APP: 121.2 MSP
CLNC DEL: 118.625

Notes:

Pilot Controlled Lighting - See A/FD for Details

This Airport Underlies the MSP Class B Airspace



Lake Elmo Airport

Sauk Centre - D39

www.ci.sauk-centre.mn.us

39115 County Road 186, Sauk Centre, MN 56378



Airport Manager: Vicki Willer - 320-352-2203 -
vicki.willer@ci.sauk-centre.mn.us

Contact Person: Ben Clink - 320-352-2598 -
ben.clink@ci.sauk-centre.mn.us

AWOS/ASOS: 320-352-0136 - VHF 118.475

MnWAS Loc/Hrs: Arrival/Departure Building - 24 hours

Attended: All/Mon-Fri/0800-1700

Available Fuel: 100LL - available 24 hours with credit card

FBO(s): None

Businesses: Central Planes Aviation, Inc. - 320-352-3013 - 122.9 -
centralplanes@live.com

Ground Transport: Courtesy car
TriCAP Transit Connection -
www.tricap.org/bus_services.html

Food Service: Water

Dining: Tutti Fruitti Market Farm - 320-352-2059 - 1 mile
Trucker's Inn - 320-352-3429 - 3 miles
Ding Dong Café - 320-352-6853 - 3½ miles
Palmer House Restaurant - 320-352-3431 - 3 miles
ElmerZ Dining & Banquet - 320-352-4243 - 2 miles
Four Seas Buffet - 320-351-8888 - 2 miles
Outpost - 320-351-7678 - 3½ miles
Jitters Java - 320-352-1390 - 3½ miles
El Fogon - 320-351-6906 - 3½ miles

Lodging: Palmer House Hotel - 320-352-3431 - 3 miles
AmericInn Motel - 320-352-2800 - 2½ miles
Gopher Prairie Inn - 320-352-2275 - 2½ miles
America's Best Value Inn - 320-351-7256 - 2½ miles

Airport Events: Annual Fly-In - July

Underwing Camp: Yes

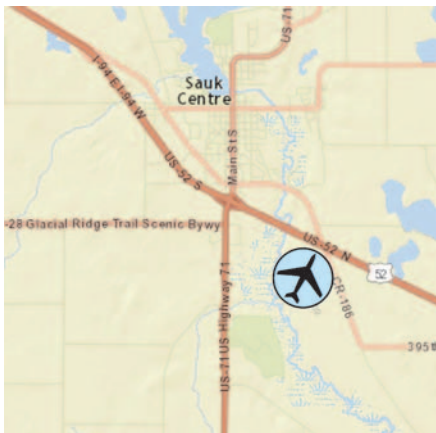
Campgrounds: Sinclair Lewis Park - 80 sites - 4 miles

Local Attractions: Grey Stone Golf Course - 6 miles; Lynx National Golf Course - 4 miles; Sauk Centre Country & Golf Club - 3½ miles; Sinclair Lewis Museum; many lakes & resorts with good fishing; parks and splash pad


Comments: Free overnight aircraft parking
Arrival/Departure Building - 320-352-2598
22-unit hangar available for rent
Alternate contact person: Tom Wenker - 320-352-3013
or 320-250-3046

Field Elev: 1242' TPA: 2042' (800' AGL)

Sauk Centre - D39



SEC. CH: TWIN CITIES
LAT: 45-42-23.624N
LONG: 094-56-00.231W
Approaches: RNAV
COMM: 122.9
WX: VHF 118.475
CTR: 126.1 MSP
CLNC DEL: 651-463-5588



Notes:

Runway 14/32 Lighted Dusk to Dawn

Runway 8/26 Not Plowed Winter Months

Sauk Centre Municipal Airport

Slayton - DVP

1413 Highway 30, Slayton, MN 56172



Airport Manager: Josh Malchow - 507-836-8534 -
cityadmin@slayton.govoffice.com

Contact Person: Josh Malchow - 507-836-8534 -
cityadmin@slayton.govoffice.com

AWOS/ASOS: 507-836-6128 - VHF 118.55

MnWAS Loc/Hrs: None

Attended: Unattended

Available Fuel: 100LL - for fuel call 507-836-6460

FBO(s): None

Businesses: Agrimax Aviation Inc - 218-891-2211 -
tiffany@agrimaxllc.com - agrimaxllc.com
Wilbur Ellis Air, LLC (DVP) - 605-352-5718 -
jeide@wilburellis.com

Ground Transport: United Community Transit - unitedcapmn.org

Food Service: None

Dining: Country Host - 507-836-8332 - 1 mile East
Hub Drive Inn - 507-836-6016 - ½ mile East
Grain Exchange - 507-836-8848 - ¾ mile East
City Limits Bar and Grill - 507-836-6820 - 1 mile SE

Lodging: Hill Top Inn - 507-836-8511 - 1¼ miles

Airport Events: None reported

Underwing Camp: No

Campgrounds: Shetek State Park; City Limits Bar and Grill

Local Attractions: Slayton Country Club & Golf Course
Lake Shetek

Comments: None

Field Elev: 1623' TPA: 2423' (800' AGL)

Slayton - DVP



SEC. CH: OMAHA
LAT: 43-59-12.450N
LONG: 095-46-57.400W
Approaches: RNAV
COMM: 122.9 (L)
WX: VHF 118.55
CTR: 132.05 MSP
CLNC DEL: 651-463-5588



Notes:
Pilot Controlled Lighting -
See A/FD for Details

Slayton Municipal Airport

Sleepy Eye - Y58

www.y58.metsite.com

26227 - 200th Street, Sleepy Eye, MN 56085



Airport Manager: Larry Lund - 507-794-7665 -
planeman44@gmail.com

Contact Person: Larry Lund - 507-794-7665 -
planeman44@gmail.com

AWOS/ASOS: None

MnWAS Loc/Hrs: None

Attended: Part time

Available Fuel: None

FBO(s): None

Businesses: Heiderscheidt Aerial LLC - 507-794-7540 -
coryh_77@hotmail.com

Ground Transport: Rides can be arranged - 507-794-7665
Brown County Heartland Express -
www.co.brown.mn.us/heartland-expresstransit

Food Service: None

Dining: Hardee's - 507-794-3592 - 3 miles
Dairy Queen - 507-794-5971 - 3 miles
Subway - 507-794-7827 - 3 miles

Lodging: AmericInn by Wyndham

Airport Events: Power Parachutes Fun Fly - second weekend in June

Underwing Camp: Yes

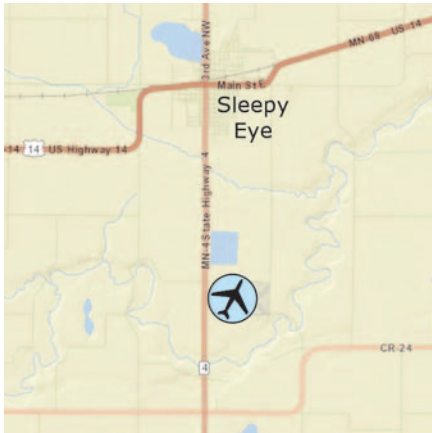
Campgrounds: Sleepy Eye Sportsmans Park

Local Attractions: Sleepy Eye Golf Course; Sleepy Eye Lake

Comments: Ultralight activity at the airport
Wireless access point provided
Caution for aerial applicators operating during summer
months

Field Elev: 1004' TPA: 2004' (1000' AGL)

Sleepy Eye - Y58



SEC. CH: OMAHA
LAT: 44-14-59.858N
LONG: 094-43-00.934W
Approaches: Visual Only
COMM: 122.9
CTR: 135.0 MSP
CLNC DEL: 651-463-5588



Sleepy Eye Municipal Airport

South St. Paul - SGS

1725 Henry Avenue, South St. Paul, MN 55075



Airport Manager: Andrew Wall - 651-554-3350 -
awall@southstpaul.org

Contact Person: Collin Turner - 651-554-3350 -
cturner@sspmn.org

AWOS/ASOS: 651-457-8120 - VHF 119.425

MnWAS Loc/Hrs: Arrival/Departure Building - 24 hours

Attended: All/Mon-Sat/0830-1700, All/Sun/0830-1530

Available Fuel: 100LL, Jet A, 94UL - available 24 hours with credit card

FBO(s): None

Businesses: Abtec Helicopters LLC - 651-455-8815
Advanced Aviation, Inc. - 952-412-3395
Advanced Flight Training & Leasing - 651-451-1205
Air Trek North, Inc.(SGS) - 952-954-1184
Cadotte Teaching Systems, LLC - 651-894-4907
J & J Aircraft Maintenance - 952-454-2859
Lysdale Flying Service LLC - 214-402-4736
Sierra Hotel Aero, Inc. - 651-306-1456
TCAS Turbines - 612-500-7734
Wipaire, Inc. - 651-451-1205

Ground Transport: Rental Cars: Hertz, Enterprise, Avis and Budget nearby
Taxis available, ride share companies welcome
Metro Transit - www.metrotransit.org/home

Food Service: Vending machines

Dining: Nearby dining, takeout, delivery and catering

Lodging: enVision; AmericInn; Holiday Inn Express; Microtel

Airport Events: Kaposia Days - June; CAF Hangar Dances - Spring and
Fall - www.cafmn.org
EAA Breakfast/Young Eagles flights in Spring/Fall

Underwing Camp: No

Campgrounds: KOA St. Paul East - Woodbury

Local Attractions: Numerous metro attractions within 15 miles of airport

Comments: 24 hour contact - 651-554-3350. Tiedowns available.
River Heights Chamber - www.riverheights.com
Inver Grove Height Chamber - www.visitigh.com
For additional information on transportation, amenities,
local procedures, see www.flemingfield.com

Field Elev: 821' TPA: 1721' (900' AGL)

South St. Paul - SGS



SEC. CH: TWIN CITIES
LAT: 44-51-25.678N
LONG: 093-01-58.274W
Approaches: RNAV LOC
Calm Wind Rwy 16
COMM: 122.7 (L)
WX: VHF 119.425
APP: 121.2 MSP
CLNC DEL: 118.2



Notes:
Pilot Controlled Lighting - See A/FD
for Details

This Airport Underlies the MSP Class
B Airspace

South St. Paul Municipal Airport - Fleming Field

Springfield - D42

18383 County Road 4, Springfield, MN 56087



Airport Manager: Joe Stremcha - 507-723-3500 -
joe.stremcha@springfieldmn.org

Contact Person: Joe Stremcha - 507-723-3500 -
joe.stremcha@springfieldmn.org

AWOS/ASOS: None

MnWAS Loc/Hrs: Arrival/Departure Building - 24 hours

Attended: Unattended

Available Fuel: 100LL - available 24 hours with credit card

FBO(s): None

Businesses: None

Ground Transport: Brown County Heartland Express - 800-707-2717 -
www.co.brown.mn.us/heartland-express/transit

Food Service: None

Dining: The Garage - 507-723-6000 - 1½ miles
Subway - 507-723-7827 - 1½ miles
Tommy's Central Street Steakhouse - 507-723-9191-
1¼ miles
Outlaws Bar & Grill - 507-723-4669 - 2 miles

Lodging: Microtel Inn & Suites - 507-723-8200 - 2 miles

Airport Events: None reported

Underwing Camp: No

Campgrounds: Riverside Park - 507-723-3517

Local Attractions: Springfield Golf Club - 507-723-5888
Springfield Library - 507-723-3510
Swimming pool & water slide - 507-723-3516
Riverside Days - last full weekend of June

Comments: None

Field Elev: 1073' TPA: 2073' (1000' AGL)

Springfield - D42



SEC. CH: OMAHA
LAT: 44-13-51.852N
LONG: 094-59-56.164W
Approaches: VOR-DME RNAV
Right Traffic Rwy 13
COMM: 122.8 (L)
CTR: 127.1 MSP
CLNC DEL: 651-463-5588



Springfield Municipal Airport

Stanton - SYN

www.stantonairfield.com

1235 Highway 19, Stanton, MN 55018



Airport Manager: John Quilling - 507-645-4030 -
synairportmanager@gmail.com

Contact Person: John Quilling - 952-454-2859

AWOS/ASOS: 507-664-3806 - VHF 119.35

MnWAS Loc/Hrs: See FBOs

Attended: All/All/0800-Sunset

Available Fuel: 100LL, UL94 - after hours call 952-454-2859

FBO(s): Stanton Sport Aviation, Inc. - 507-645-4030 - 122.8 -
synairportmanager@gmail.com - www.stantonairfield.com

Businesses: J & J Maintenance - 952-454-2859 -
john.quilling@gmail.com
Liquid Aviation LLC - 952-232-5045 -
stulieber@liquidaviation.com - www.liquidaviation.com
Twin City Barnstormers LLC - 612-223-5086 -
biplanerides@twincitybarnstormers.com -
www.twincitybarnstormers.com

Ground Transport: Northfield Taxi - 507-645-4447
Hiawathaland Transit - 866-623-7505

Food Service: Microwave sandwiches; pizza; ice cream

Dining: Archer House - 507-645-5661 - 7 miles West
Numerous restaurants - 7 miles - East and West

Lodging: Archer House - 507-645-5661 - 7 miles West
Country Inn - 507-645-2286 - 7 miles West
Saratoga Inn - 507-263-7272 - 7 miles East

Airport Events: Fly-In Breakfast - Father's Day
Glider Operations - Apr-Nov

Underwing Camp: Yes

Campgrounds: Lake Byllesby County Park - 6 miles

Local Attractions: Golf Courses: Northfield; Cannon Falls
St. Olaf & Carleton Colleges in Northfield
Bicycle Trail in Cannon Falls

Comments: Noise Sensitive Area - 1 mile South
Glider operations Apr-Nov
Displaced threshold Runway 36 due to highway traffic.
Due to mixed airplane & glider training, all aircraft are
requested to fly a complete, standard traffic pattern as
described in the Aeronautical Information Manual; no
straight-in approaches, please. Airport closed sunset to
sunrise.

Traffic Pattern Altitudes:

1320' (400' AGL) - Ultralights

1620' (800' AGL) - Gliders

1820' (1000' AGL) - Powered Aircraft

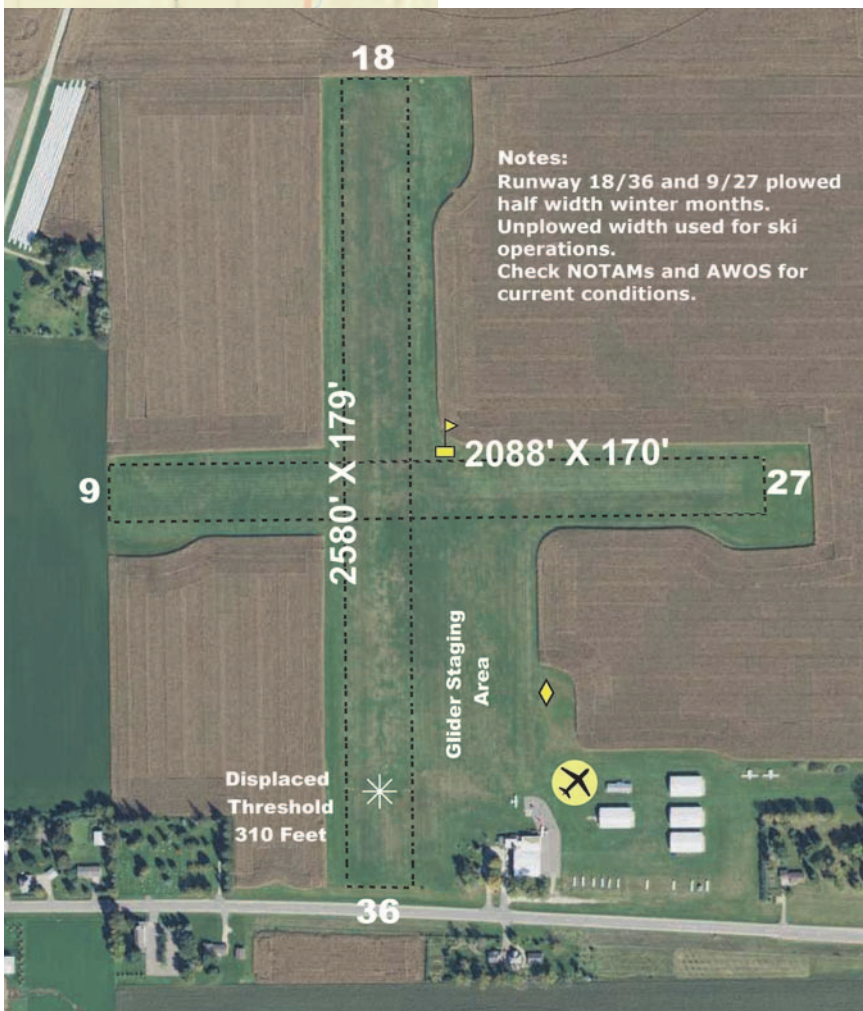
Home of: Minnesota Soaring Club - mnsoaringclub.com
Stanton Composite Squadron, Civil Air Patrol

Field Elev: 920' TPA: 1920' (1000' AGL)

Stanton - SYN



SEC. CH: OMAHA
LAT: 44-28-31.880N
LONG: 093-00-58.758W
Approaches: Visual Only
COMM: 122.800
WX: VHF 119.35
CLNC DEL: 651-463-5588



Stanton Airfield

Staples - SAZ

1707 Airport Road NE, Staples, MN 56479



Airport Manager: Jerel Nelsen - 218-894-2550 -
jnelsen@ci.staples.mn.us

Contact Person: Doug Bendorf - 218-894-2550

AWOS/ASOS: 218-894-3666 - VHF 118.325

MnWAS Loc/Hrs: Arrival/Departure Building - 24 hours

Attended: Unattended

Available Fuel: 100LL - available 24 hours with credit card

FBO(s): None

Businesses: Janson Flying Service, Inc. - 218-631-9049

Peterson Aerial Spraying - 218-894-1987

Precision Aircraft Service LLC - 218-839-0360

www.precisionairmn.com

Wadena Aviation, Inc.

Ground Transport: Courtesy car

Friendly Rider - 218-631-5730 or 888-773-5500 -

www.co.wadena.mn.us

Rainbow Rider - 320-283-5061

Food Service: Tower Pizza - 218-894-3299

Timbers Restaurant 895-1400

Subway 218-894-3916

Spot Café 218-894-9928

Los Corrales Mexican Grill 218-541-5800

Dairy Queen 218-894-1143

Casey's 218-894-0572

Burger King 218-894-3202

Dining: 2-3 miles: Spot Café - 218-894-9928; Burger King - 218-894-3202; Timbers Restaurant & Event Center - 218-895-1400

Lodging: 2-3 miles: America's Best Value Inn - 218-894-3585; Sunset Motel - 218-894-1965; Timberlake Hotel - 218-895-1300

Airport Events: None reported

Underwing Camp: No

Campgrounds: Dower Lake Recreation Area - 218-894-2553

Local Attractions: Vintage Golf Course - 218-894-9907

Living Legacy Gardens

Summer Sunday evening concert series

Centennial Auditorium concert series

Hunting, fishing, camping, swimming, picnicking, snowmobiling

Community center with olympic size pool

Central Lakes College

Central MN Demonstration Research Irrigation Farm

Comments: None

Field Elev: 1287' TPA: 2288' (1000' AGL)

Staples - SAZ



SEC. CH: TWIN CITIES
LAT: 46-22-51.166N
LONG: 094-48-23.766W
Approaches: RNAV
COMM: 122.9 (L)
WX: VHF 118.325
CTR: 118.05 MSP
GCO: 121.725
CLNC DEL: 651-463-5588



Staples Municipal Airport

Starbuck - D32

704 South Main Street, Starbuck, MN 56381



Airport Manager: Tom Beuckens - 612-715-1995 -
thbeuckens@gmail.com

Contact Person: Tom Beuckens - 320-239-2525

AWOS/ASOS: None

MnWAS Loc/Hrs: Arrival/Departure Building - 24 hours

Attended: Unattended

Available Fuel: None

FBO(s): None

Businesses: None

Ground Transport: Courtesy bicycles,
Rainbow Rider - www.rainbowriderbus.com

Food Service: None

Dining: Water's Edge - 320-239-9117 adjacent to airport - club
and sidepork lunch every Wed. - call ahead
Nutcracker Café - 320-239-3814 - ½ mile

Lodging: Lakes Area Inn - 320-239-4300 - ½ mile

Airport Events: 3 Day Fly-In Breakfast & Camping - July 4th Weekend -
details at starbuckchamber@hcinet.net

Underwing Camp: Yes

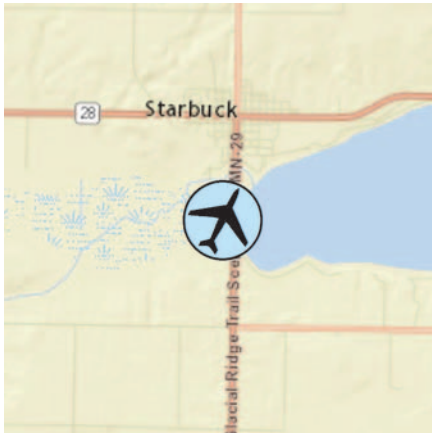
Campgrounds: Hobo Park Campgrounds and Marina - 320-239-2336 -
¼ mile
Beachside RV Park - adjacent to airport

Local Attractions: Glenwood Golf Course - 8 miles
Hiking and biking trails adjacent to airport
Glacial Lakes State Park on the bike trail - 3 miles

Comments: Underwing camping encouraged
Showers in Arrival/Departure Building
Beach adjacent to airport
Keyless entry on South door of Arrival/Departure
Building - code is D32

Field Elev: 1140' TPA: 2140' (1000' AGL)

Starbuck - D32



SEC. CH: TWIN CITIES
LAT: 45-36-00.000N
LONG: 095-32-02.000W
Approaches: Visual Only
COMM: 122.9 (L)
CTR: 126.1 MSP
CLNC DEL: 651-463-5588



Notes:
Pilot Controlled Lighting - See
A/FD for Details

Starbuck Municipal Airport

Stephen - D41

380th Ave NW and Hwy 5, Stephen, MN 56757-9544



Airport Manager: Kirk Larson - 218-478-2247 -
larsonaginc@wiktel.com

Contact Person: Kirk Larson - 218-478-2247 -
larsonaginc@wiktel.com

AWOS/ASOS: None

MnWAS Loc/Hrs: None

Attended: All/Mon-Fri/Daylight

Available Fuel: 100LL - available upon prior request

FBO(s): None

Businesses: Larson Ag, Inc. - 218-478-2247 -
larsonaginc@wiktel.com - larsonag.com

Ground Transport: Courtesy car - prior request
Tri-Valley Heartland Express - 218-683-5132

Food Service: None

Dining: Northern Lites Lounge - 218-478-3580 - ½ mile
Roadside Grill - 218-480-2237 - ½ mile

Lodging: None

Airport Events: None reported

Underwing Camp: No

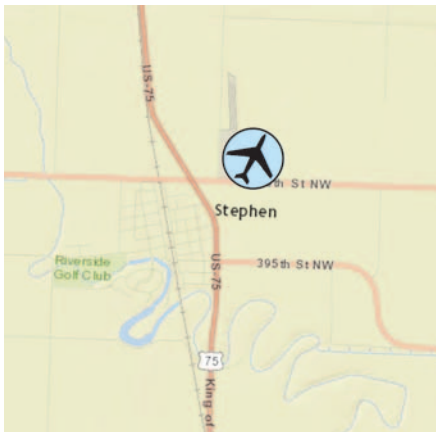
Campgrounds: Stephen Campground

Local Attractions: Riverside Golf Club; Old Home Town Museum;
Pioneer Park; Florian Park

Comments: Caution for aerial applicators during summer months

Field Elev: 830' TPA: 1630' (800' AGL)

Stephen - D41



SEC. CH: TWIN CITIES
LAT: 48-27-29.924N
LONG: 096-51-46.220W
Approaches: Visual Only
COMM: 122.7
CTR: 132.15 MSP
CLNC DEL: 651-463-5588



Stephen Municipal Airport

Thief River Falls - TVF



13770 Airport Drive, Thief River Falls, MN 56701-8497

Airport Manager: Joe Hedrick - 218-681-7680 -
trfairport@mncable.net

Contact Person: Joe Hedrick - 218-681-7680 -
trfairport@mncable.net

AWOS/ASOS: 218-681-1918 - VHF 119.025

MnWAS Loc/Hrs: Arrival/Departure Building - see
attendance schedule

Attended: All/Mon-Fri/0800-1700

Available Fuel: 100LL, Jet A - available 24 hours with credit card, Jet A
call FBO after hours

FBO(s): Thief River Aviation, Inc. - 218-681-5585 -
aircorn@live.com

Businesses: Boutique Air - 855-268-8478 - www.boutiqueair.com

Ground Transport: Taxi - 218-681-6666 & 218-416-0104
Rental Car - 855-268-8478 - www.boutiquecar.com
Shuttle Bus - 218-681-6760
Tri-Valley Transportation -
www.tvoc.org/services/transportation

Food Service: Vending machines

Dining: 25 locations in city - 3 miles - www.visittrf.com

Lodging: 7 locations in city - 3 miles - www.visittrf.com

Airport Events: September Fly-In

Underwing Camp: Yes

Campgrounds: Tourist Park & R.V. Campgrounds


Local Attractions: Thief River Golf Club - Holes: 18
Seven Clans Casino Hotel & Waterpark - 866-255-7848
(reservations) or 800-881-0712 (casino)
Falls Stay and Play - 218-681-3546
Agassiz National Wildlife Refuge
Historical Society - Pioneer Village
Follow the riverwalk
Arctic Cat snowmobiles plant tour
Digi-Key Corporation tour
SIJHL Hockey - Norskies

Comments: Additional after hours service numbers - 218-416-0252
Scheduled Air Service
Visitors website - www.visittrf.com

Field Elev: 1119' TPA: 2119' (1000' AGL) Thief River Falls - TVF



SEC. CH: TWIN CITIES
LAT: 48-03-55.801N
LONG: 096-11-00.099W
Approaches: ILS VOR RNAV
COMM: 122.8 (L)
WX: VHF 119.025
CTR: 132.15 MSP
RCO FSS: 122.1R 108.4T



Thief River Falls Regional Airport

Tower - 12D

5800 Hoodoo Point Road, Tower, MN 55790



Airport Manager: John Burgess - 218-780-5902 -
jbfliight63@gmail.com

Contact Person: John Burgess - 218-780-5902 -
cityoftower@accessmn.com

AWOS/ASOS: None

MnWAS Loc/Hrs: Arrival/Departure Building - 24 hours

Attended: Unattended

Available Fuel: 100LL - available 24 hours with credit card

FBO(s): None

Businesses: Adventure Seaplanes LLC. - 612-868-4243 -
fly@adventureseaplanes.com -
www.adventureseaplanes.com

Ground Transport: Courtesy car;
Fortune Bay Resort & Casino courtesy van -
218-753-6400
Arrowhead Transit - www.arrowheadtransit.com

Food Service: None

Dining: Tower Café - 218-753-6045 - 1 mile
Benchwarmers - 218-753-5158 - 1 mile
Good Ole Days - 218-753-6097 - 1 mile

Lodging: Marjo Motel - 218-753-4851 - 1 mile
Tower Hotel - 218-753-2710 - 1 mile
Fortune Bay Resort & Casino - 218-753-6400 - 10 miles

Airport Events: Annual Fly-In

Underwing Camp: No

Campgrounds: Hoodoo Point Campground - adjacent to airport

Local Attractions: Fortune Bay Resort & Casino - 218-753-6400
Lake Vermilion
Hoodoo Point Campground
Public beach 5 blocks from airport
Soudan Underground Mine
Fortune Bay Resort, Casino & Golf Course
Ironworld

Comments: Self service fuel at both the seaplane base & airport
Tiedowns available
Float plane services - in & out of water

Field Elev: 1370' TPA: 2370' (1000' AGL)

Tower - 12D



SEC. CH: GREEN BAY
LAT: 47-49-06.000N
LONG: 092-17-30W
Approaches: RNAV
Right Traffic Rwy 26
COMM: 122.9 (L)
CTR: 127.9 MSP
RCO (ELO): 122.1R 109.6T
CLNC DEL: 651-463-5588



Tower Municipal Airport

Tracy - TKC

1640 Center Street, Tracy, MN 56175



Airport Manager: Shane Daniels - 507-629-5545 -
sdaniels@tracymn.org

Contact Person: Shane Daniels - 507-629-5545 -
sdaniels@tracymn.org

AWOS/ASOS: 507-629-9006 - VHF 120.0

MnWAS Loc/Hrs: Arrival/Departure Building - 24 hours

Attended: Unattended

Available Fuel: 100LL - available 24 hours with credit card.

FBO(s): None

Businesses: Prairie Aircraft LLC - 507-629-3536 -
davidjalgyer@vastbb.net
Wilbur Ellis Air, LLC- (TKC) - 605-352-5718

Ground Transport: Courtesy car
United Community Transit - unitedcapmn.org

Food Service: None

Dining: All within 1½ miles
Bonnie & Clyde's
Subway
The Caboose Lounge & Restaurant
Dairy Queen
Casey's General Store

Lodging: Wilder Inn - 507-629-3350 - 1 mile

Airport Events: Annual Fly-In Breakfast - Labor Day

Underwing Camp: Yes

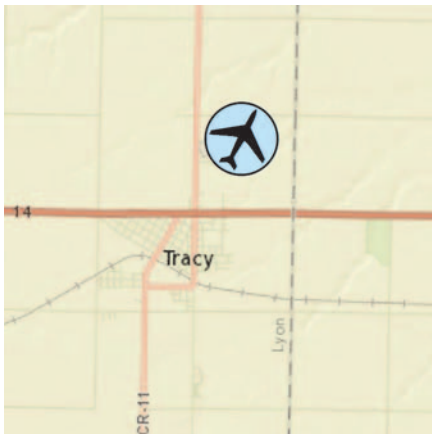
Campgrounds: Swift Lake Park

Local Attractions: Tracy Country Club
Shetek State Park
Wheels Across The Prairie Museum

Comments: City of Tracy - 507-629-5528
Airport manager's after hours cell phone - 507-828-0417

Field Elev: 1340' TPA: 2340' (1000' AGL)

Tracy - TKC



SEC. CH: OMAHA
LAT: 44-14-57.2620N
LONG: 095-36-26.025W
Approaches: RNAV
COMM: 122.9 (L)
WX: VHF 120.0
CTR: 127.1 MSP
CLNC DEL: 651-463-5588



Tracy Municipal Airport

Two Harbors - TWM

www.ci.two-harbors.mn.us

608 Airport Road, Two Harbors, MN 55616



Airport Manager: Casey Komarek - 218-510-0628 -
casey@th-aero.com

Contact Person: Dan Walker - 218-834-5631

AWOS/ASOS: 218-834-6591 - VHF 119.325

MnWAS Loc/Hrs: Arrival/Departure Building - Code
posted on bulletin board

Attended: May-Nov/Sun-Sat/0800-1700, Nov-May/Mon-Fri/0800-
1700

Available Fuel: Mogas, 100LL, Jet A - available 24 hours with credit card

FBO(s): T. H. Aero - 218-830-0470 - casey@th-aero.com -
www.th-aero.com

Businesses: Up North Aerials - 218-240-1492 -
upnorthaerials@yahoo.com

Ground Transport: Courtesy car - call to reserve 218-510-0628 or 218-830-
0470;
Arrowhead Transit - www.arrowheadtransit.com

Food Service: None

Dining: 4 miles: Blackwoods - 218-834-3846; Culver's -
218-834-1350; Dairy Queen - 218-834-4105; Do North
Pizzeria - 218-834-3555; Judy's Café - 218-834-4802;
Louise's Place - 218-834-2176; McDonald's - 218-834-
5099; Northshore Café - 218-834-1234; Subway - 218-
834-6447; The Landing Sports Bar - 218-834-5191;
Vanilla Bean -
218-834-3714

Lodging: Superior Shores - 218-834-5671 - 6 miles
Viking Motel - 218-834-2645 - 4 miles
Country Inn - 218-834-5557 - 4 miles
Americinn Motel - 218-834-3000 - 4 miles
Lighthouse Bed & Breakfast - 218-834-4814 - 4 miles
Voyageur Motel - 218-834-3644 - 4 miles
Two Harbors B & R Motel - 218-834-5254 - 4 miles

Airport Events: Pancake Breakfast - July

Underwing Camp: Yes

Campgrounds: Burlington Bay Campground - 218-834-2021
Airport camping area

Local Attractions: Lakeview National Golf Course - 218-834-2664 -
Holes: 18
Lighthouse Point & Harbor Museum - 218-834-5798
Harbor viewing

Comments: Additional airport manager contact number - 218-830-
0470

Field Elev: 1073' TPA: 2073' (1000' AGL) Two Harbors - TWM



SEC. CH: GREEN BAY
LAT: 47-02-56.9N
LONG: 091-44-42.8W
Approaches: RNAV
COMM: 122.9 (L)
WX: VHF 119.325
APP: 125.45 DLH CTR: 127.9 MSP
GCO: 121.725
CLNC DEL: 218-740-5950

**Notes:
Pilot Controlled Lighting - See A/FD
for Details**

**Runway 15/33 Closed to Wheel
Aircraft Winter Months**



Two Harbors Municipal - Richard B. Helgeson Field

Tyler - 63Y

420 CR-7, Tyler, MN 56178-9318



Airport Manager: Stephanie LaBrune - 507-247-5556
- cityadmin@heartlandpower.org

Contact Person: David Haroldson - 507-401-7389

AWOS/ASOS: None

MnWAS Loc/Hrs: None

Attended: Unattended

Available Fuel: None

FBO(s): None

Businesses: Jake's Aerial Spraying LLC - 507-476-2633 -
jakes.aerial.spraying@gmail.com

Ground Transport: United Community Transit - unitedcapmn.org

Food Service: None

Dining: Golf Course - 507-247-3242 - next to airport
Deja Brew - ½ mile
Kronborg - 507-247-5680 - 1 mile

Lodging: Tyler Motel - 507-247-3211 - 1 mile

Airport Events: None reported

Underwing Camp: No

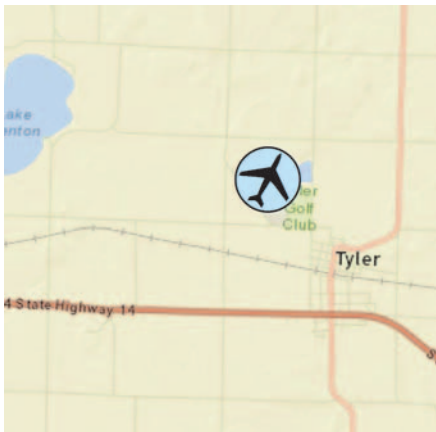
Campgrounds: Stoney Point - 4 miles
Picnic Point County Park
Norwegian Creek County Park
Hole in the Mountain Coutny Park

Local Attractions: Golf Course - next to airport - 507-247-3242
Lincoln County Fair
Danebod Lutheran Church Family Camps
Aebleskiver Days
Tyler Municipal Pool and Splash Pad

Comments: Call for airport conditions during Winter months
Underwing camping - no facilities, pre-notification &
approval required

Field Elev: 1742' TPA: 2742' (1000' AGL)

Tyler - 63Y



SEC. CH: OMAHA
LAT: 44-17-29.878N
LONG: 096-09-01.121W
Approaches: Visual Only
COMM: 122.9
CTR: 127.1 MSP
CLNC DEL: 651-463-5588



Tyler Municipal Airport

Wadena - ADC

www.wadena.org

33512 County Highway 77, Wadena, MN 56482



Airport Manager: Janette Bower - 218-631-7707 -
cityadmin@wadena.org

Contact Person: Janette Bower - 218-631-7707

AWOS/ASOS: 218-631-7774 - VHF 128.325

MnWAS Loc/Hrs: Arrival/Departure Building - 24 hours

Attended: Unattended

Available Fuel: 100LL - available 24 hours with credit card

FBO(s): None

Businesses: Janson Flying Service, Inc. - 218-631-9049 - 122.8 -
darreljansonflyingservice@hotmail.com

Ground Transport: Courtesy car
Friendly Rider - 218-631-5730 or 888-773-5500 -
www.co.wadena.mn.us

Food Service: None

Dining: Numerous restaurants

Lodging: Brookside Motel - 218-631-2930 - 8 miles
AmericInn Motel - 218-631-1580 - 7 miles
Eastwood Inn of Wadena - 218-632-4000 - 5 miles

Airport Events: Fly-In/Drive-In - June

Underwing Camp: No

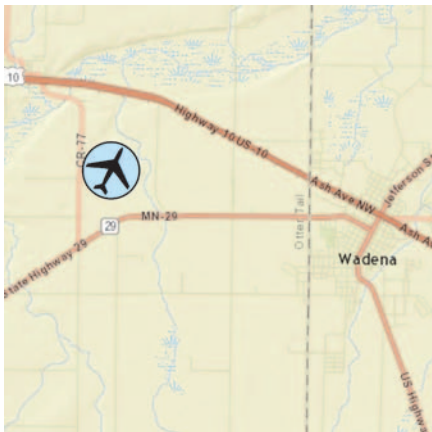
Campgrounds: Sunny Brook Park - 7½ miles East

Local Attractions: Whitetail Run Golf Course - 218-631-7778 - 11 miles
Sunny Brook Park - 7½ miles East
Black Groves City Park - 1 mile
Maslowski Wellness and Research Center - 3 miles

Comments: Airport contact phone - 218-631-7707
After hours phone - 218-631-7705
Free tiedowns

Field Elev: 1368' TPA: 2368' (1000' AGL)

Wadena - ADC



SEC. CH: TWIN CITIES
LAT: 46-26-59.802N
LONG: 095-12-38.995W
Approaches: RNAV
COMM: 122.8 (L)
WX: VHF 128.325
CTR: 126.1 MSP
GCO: 121.725
CLNC DEL: 651-463-5588



Wadena Municipal Airport

Walker - Y49

9787 MN-371 NW, Walker, MN 56484



Airport Manager: Hope Fairchild - 218-547-5501 -
hfairchild@ci.walker.mn.us

Contact Person: Hope Fairchild - 218-547-5503 -
hopef@arvig.net

AWOS/ASOS: 218-547-2451 - VHF 119.0

MnWAS Loc/Hrs: Arrival/Departure Building - 24 Hours

Attended: Unattended

Available Fuel: 100LL - available 24 hours with credit card

FBO(s): None

Businesses: Grey Eagle Aviation LLC - 218-255-2153 - 122.9 -
brians.grey@yahoo.com

Ground Transport: Courtesy car

Food Service: None

Dining: Jimmy's Family Restaurant - 218-547-3334 - 4 miles
Outdoorsman - 5 miles

Lodging: AmericInn Motel - 800-634-3444 - 4 miles
Country Inn Suites - 800-456-4000 - 6 miles
Chase Hotel On The Lake - 218-547-7777 - 5 miles

Airport Events: None reported

Underwing Camp: No

Campgrounds: Shores of Leech Lake
U.S. Forest Service

Local Attractions: Wedge Wood Golf Course
Tianna Country Club & Golf Course - Holes: 18
Trap Range adjacent to airport
Shingobee Connection Trail - Bike trail across from
airport

Comments: None

Field Elev: 1348' TPA: 2348' (1000' AGL)

Walker - Y49



SEC. CH: TWIN CITIES
LAT: 47-09-34.130N
LONG: 094-38-43.24W
Approaches: RNAV
COMM: 122.9 (L)
WX: VHF 119.0
CTR: 134.75 MSP
CLNC DEL: 651-463-5588



Note:
Pilot Controlled Lighting - See A/FD
for Details

Walker Municipal Airport

Warren - D37

30723 MN-1, Warren, MN 56762



Airport Manager: Aaron Peterson - 218-201-0652 -
aaron@advantageagair.us

Contact Person: Shannon Mortenson - 218-745-5343
- shannonm@warrenminnesota.com

AWOS/ASOS: None

MnWAS Loc/Hrs: None

Attended: May-Oct/S-S/0800-1700, Nov-Apr/Unattended

Available Fuel: None

FBO(s): None

Businesses: Advantage Ag Air - 218-745-7607 - 122.7 -
aaron@radiumairspray.com
Radium, Inc. - 218-745-4507 -
dwpeterson@invisimax.com

Ground Transport: Courtesy car
Tri-Valley Transportation -
www.tvoc.org/services/transportation

Food Service: None

Dining: Uptown Café - 218-745-7636 - 2 miles
Mick's of Warren - 218-745-4546 - 2 miles
175 Corner Store - 218-745-5104 - 2 miles

Lodging: Elm Crest Motel - 218-745-4721 - 2 miles

Airport Events: None reported

Underwing Camp: Yes

Campgrounds: Holiday Park - R.V.(s), campers, tents

Local Attractions: Golf Course - 218-745-4028 - Holes: 9
Swimming
Softball complex
Tennis
Frisbee golf
Pedestrian/bike path
3 parks

Comments: Caution for aerial applicators during summer months.
Use appropriate runway for wind conditions. No
crosswind training without manager's permission.
To contact airport manager, send text to listed phone
number. Voice calls to airport contact person.

Field Elev: 888' TPA: 1888' (1000' AGL)

Warren - D37



SEC. CH: TWIN CITIES

LAT: 48-11-28.2N

LONG: 096-42-40.7W

Approaches: RNAV

Calm Wind Rwy 30

COMM: 122.8

APP: 118.1 GFK CTR: 132.15 MSP

CLNC DEL: 651-463-5588



Warren Municipal Airport

Warroad - RRT

www.visitwarroad.com/airport

36955 County Road 13, Warroad, MN 56763



Airport Manager: Matt Rachuy - 218-386-1691 -
warroadairport@mncable.net

Contact Person: Matt Rachuy - 218-386-1691 -
warroadairport@mncable.net

AWOS/ASOS: 218-386-1813 - VHF 119.925

MnWAS Loc/Hrs: Arrival/Departure Building - 24 hours

Attended: All/M-F/0700-1700

Available Fuel: 100LL, Jet A - available 24 hours with credit card

FBO(s): Warroad Aviation

Businesses: None

Ground Transport: Courtesy car; car rental - ABS Auto Sales, Roseau -
218-463-1255 or 218-242-0353; Casino Shuttle -
218-386-3381
Paul Bunyan Transit - 218-751-8765

Food Service: Catering available

Dining: Dairy Queen - 218-386-2187; American Legion - 218-
386-1625; Subway - 218-386-2680; Izzy's Lounge &
Grill - 218-386-2723; Sprinsteel Resort - 218-386-1000;
Daisy Garden Restaurant -
218-386-1763; Nomad Tavern - 218-386-4808; Willows
Restaurant - 218-386-3381; Bec's Drive-In - 218-386-
2340; Algoma Eatery and Tavern - 218-386-4815

Lodging: Super 8 Motel - 218-386-3723 - 2 miles
Patch Motel - 218-386-2723 - 2 miles
Can-Am - 218-386-3807 - 2 miles
7 Clans Casino - 218-386-3381

Airport Events: Lion's Annual Fly-In - February - skis on Warroad River

Underwing Camp: Yes

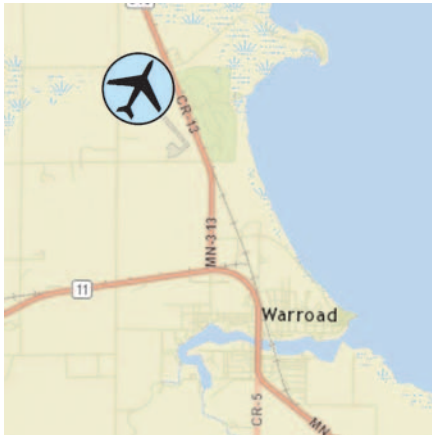
Campgrounds: Municipal Campground - 218-386-1004 - 3 miles - on
Lake of the Woods - warroadcampground@mncable.net

Local Attractions: Warroad Estates Golf Course - adjacent to the airport -
Holes: 18
Lake of the Woods
Beltrami Island State Forest
Public Library & Heritage Center
Seven Clans Casino
exceptional buildings, housing, public library & museum
Marvin Windows plant tours - 218-386-1430 extension
422.
The Shed - Classic Car Collection - 218-386-2211

Comments: U.S. Customs - 218-386-2796 or 218-386-1676 or
218-386-3202

Field Elev: 1075' TPA: 2075' (1000' AGL)

Warroad - RRT



SEC. CH: TWIN CITIES
LAT: 48-56-29.300N
LONG: 095-20-54.5W
Approaches: ILS RNAV
LANDING RIGHTS AIRPORT
Calm Wind Rwy 31
COMM: 123.05 (L)
WX: VHF 119.925
CTR: 134.75 MSP
GCO: 121.725 RCO: 122.55



Notes:
Pilot Controlled Lighting -
See A/FD for Details

Runway 4/22 Closed Winter
Months

Warroad International Memorial Airport

Waseca - ACQ

35493 - 110th Street, Waseca, MN 56093



Airport Manager: Maynard Stensrud - 507-835-5920 -
msstensrud@hotmail.com

Contact Person: Maynard Stensrud - 507-351-1094 -
msstensrud@hotmail.com

AWOS/ASOS: 507-835-3657 - VHF 118.425

MnWAS Loc/Hrs: Arrival/Departure Building - 24 hours

Attended: All/Mon-Fri/0800-1800

Available Fuel: 100LL, Mogas - after hours call 507-351-1094

FBO(s): Stensrud Aviation - 507-351-1094 - 122.8 -
msstensrud@hotmail.com

Businesses: Southern Minnesota Skydiving, LLC - 507-363-9686 -
info@southernminnesotaskydiving.com -
www.southernminnesotaskydiving.com

Ground Transport: Flying Time Taxi - 507-521-6000
Southern MN Area Rural Transit - 855-762-7821

Food Service: None

Dining: All 2-3 miles: Pheasant Café - 507-835-1259; El Molino
Mexican Restaurant - 507-835-4223; The Boat House
Grill - 507-835-2419; El Tequita Mexican Grill -
507-835-4060; Pizza Ranch - 507-835-9080; Mis Tres
Flores - 507-835-4152; Oscar's - 507-833-4040; Tasty
House - 507-835-2699

Lodging: American Motel - 507-835-4300 - 2½ miles
GrandStay Hotel & Suites - 507-835-0022 - 3 miles

Airport Events: Fly-In - second Sunday in August

Underwing Camp: Yes

Campgrounds: Kiesler's Clear Lake Campground

Local Attractions: Waseca Golf & Country Club
Clear Lake
Loon Lake
Kiesler's Campground
Farmamerica-Minnesota Agricultural Interpretive Center
Antiques & specialty shops
Medford Outlet Center
Cabela's - Owatonna

Comments: Aerobatic activity in vicinity of airport
Parachuting activity
Auto fuel also available

Field Elev: 1127' TPA: 2127' (1000' AGL)

Waseca - ACQ



SEC. CH: OMAHA
LAT: 44-04-24.470N
LONG: 093-33-10.597W
Approaches: RNAV
COMM: 122.8 (L)
WX: VHF 118.425
CTR: 135.0 MSP
CLNC DEL: 651-463-5588



Notes:
Pilot Controlled Lighting - See A/FD
for Details

Waseca Municipal Airport

Waskish - VWU

www.upperredlakeassn.com

26170 Old Crow Road NE, Waskish, MN 56685



Airport Manager: Ray Berger - 218-766-1523 -
rberger@paulbunyan.net

Contact Person: Ray Berger - 218-766-1523 -
rberger@paulbunyan.net

AWOS/ASOS: 218-647-8415 - VHF 124.175

MnWAS Loc/Hrs: None

Attended: Unattended

Available Fuel: None

FBO(s): None

Businesses: None

Ground Transport: West Wind - 218-647-8998

Food Service: West Wind

Dining: West Wind - 218-647-8998 - ¼ mile

Lodging: Becon Harbor Resort (motel & camping) -
218-647-8291 - 3 miles

Cookie's Lodging/Guiding - 218-647-8391 - ½ mile
West Wind - 218-647-8998

Airport Events: None reported

Underwing Camp: Yes

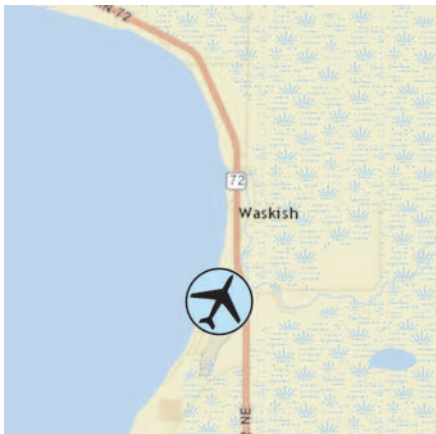
Campgrounds: State Campground - 1 mile
Hillman's Campground - 218-647-8893 - ¾ mile

Local Attractions: Fishing/hunting (Upper Red Lake)
Eagle's nest on airport property
Big Bog State Park
My Store - 218-647-8725
Sandy's Gift Shop - 218-647-8413

Comments: Area has many acres of wild rice fields that provide nesting areas for an abundance of water fowl. Area has many miles of wilderness roads that provide access to Big Bog State Park and other wilderness sites.
Bear Paw Guides - www.bearpawguides.com
Electrical outlets available near aircraft tie-downs.

Field Elev: 1181' TPA: 2181' (1000' AGL)

Waskish - VWU



SEC. CH: TWIN CITIES
LAT: 48-08-51.236N
LONG: 094-31-02.910W
Approaches: Visual Only
COMM: 122.9
WX: VHF 124.175
CTR: 120.9 MSP
CLNC DEL: 651-463-5588



Waskish Municipal Airport

Wells - 68Y

www.cityofwells.net

54720 Highway 109, Wells, MN 56097



Airport Manager: City Administrator - 507-553-6371
- cityhall@cityofwells.net

Contact Person: Mike Pyzick - 507-525-2418 -
cityshop@cityofwells.net

AWOS/ASOS: None

MnWAS Loc/Hrs: Arrival/Departure Building - 24 hours

Attended: May-Oct/Mon-Fri/0730-2000, Nov-Apr/Mon-Fri/0800-1700

Available Fuel: 100LL - fuel truck, after hours call 507-553-3100

FBO(s): Wells Aviation, Inc. - 507-553-3100 -
wellsav@bevcomm.net

Businesses: Thisius Flying Service LLP - 507-553-6242 -
thisius@bevcomm.net

Ground Transport: Prairie Lakes Transit - 507-235-5558
Wells Police Department - 507-553-5824

Food Service: None

Dining: Jakes's Pizza - 507-553-5050
Dairy Queen Restaurant - 507-553-3813

Lodging: The Inn at Wells - 507-553-5211 - 2½ miles

Airport Events: Fly-In Breakfast - June

Underwing Camp: Yes

Campgrounds: County Park, Phil's Park - 8 miles

Local Attractions: Golf course located by Thompson Park - Holes: 9
Swimming pool
Theater (open Friday-Monday)
2 parks & playgrounds

Comments: Camping available to pilots & passengers only

Field Elev: 1119' TPA: 2119' (1000' AGL)

Wells - 68Y



SEC. CH: OMAHA
LAT: 43-43-59.836N
LONG: 093-47-00.816W
Approaches: Visual Only
COMM: 122.9
CTR: 127.75 MSP
CLNC DEL: 651-463-5588



Wells Municipal Airport

Wheaton - ETH

www.cityofwheaton.com

6425 State Highway 27, Wheaton, MN 56296-5088



Airport Manager: Amy Olson - 320-563-4110 -
cityadministrator@cityofwheaton.com

Contact Person: Amy Olson - 320-563-4110 -
cityhall@cityofwheaton.com

AWOS/ASOS: 320-563-4975 - VHF 118.775

MnWAS Loc/Hrs: None

Attended: Unattended

Available Fuel: None

FBO(s): None

Businesses: Carlson Ag Aviation - 320-284-2415 -
charity@carlsonag.com

Ground Transport: Local police - 320-422-7700
Rainbow Rider - www.rainbowriderbus.com

Food Service: None

Dining: Country Corner Cafe - 320-563-4646 - 3 miles
Gathering Grounds - 320-563-8468
Wheaton Community Diner - 320-563-4718

Lodging: Wheaton Inn - 320-563-8236 - 3 miles

Airport Events: None reported

Underwing Camp: Yes

Campgrounds: Traverse County Fairgrounds - Wheaton
Traverse County Park - Lake Traverse

Local Attractions: Wheaton Country Club & Golf Course - adjacent to
airport
Traverse County Historical Society Museum
Lake Traverse - 3 miles West
World's Largest Mallard
Wheaton Community Library

Comments: City of Wheaton web site - www.cityofwheaton.com
Additional contact phone number - 320-563-4195

Field Elev: 1023' TPA: 1999' (976' AGL)

Wheaton - ETH



SEC. CH: TWIN CITIES
LAT: 45-46-49.658N
LONG: 096-32-37.673W
Approaches: RNAV
COMM: 122.8 (L)
WX: VHF 118.775
CTR: 126.1 MSP
RCO: (MOX) 122.25
CLNC DEL: 651-463-5588



Notes:
Pilot Controlled Lighting -
See A/FD for Details
Runway 6/24 Not Plowed
Winter Months

Wheaton Municipal Airport

Willmar - BDH

www.willmarmn.gov

6600 Highway 40 West, Willmar, MN 56201



Airport Manager: Eric Rudningen - 320-894-1872 -
erudningen@tds.net

Contact Person: Eric Rudningen - 320-894-1872 -
erudningen@tds.net

AWOS/ASOS: 320-235-8287 - VOR 113.7

MnWAS Loc/Hrs: Arrival/Departure Building - 24 hours

Attended: All/Sun-Sat/0800-1700

Available Fuel: 100LL, Jet A - available 24 hours with credit card, after
hours call 320-979-2260

FBO(s): Oasis Aero, Inc. - 320-214-9669 - 122.8 -
oasisaero@gmail.com - www.oasisaero.com

Businesses: Allen Air LLC - 763-257-3366 - Jeff@3Dmoney.com
Eric's Aviation Services, Inc. - 320-894-1872 - 122.8 -
erudningen@tds.net
Weep No More, LLC - 320-295-1671 - 122.8 -
paul@weepnomorellc.com - www.weepnomorellc.com

Ground Transport: Courtesy car
Enterprise - 320-214-0744
Central MN Taxi - 320-444-3044
Central Community Transit - 320-214-7433 -
www.cctbus.org

Food Service: Snacks for purchase

Dining: Perkins - 2 miles; Green Mill - 5 miles; Applebee's -
3 miles; McDonald's - 3 miles; Burger King - 3 miles;
Dairy Queen - 3 miles; Grizzly's Bar & Grill - 2 miles

Lodging: 5 miles: Holiday Inn, Days Inn, Best Western

Airport Events: Fly-in lunch - second Saturday of September

Underwing Camp: No

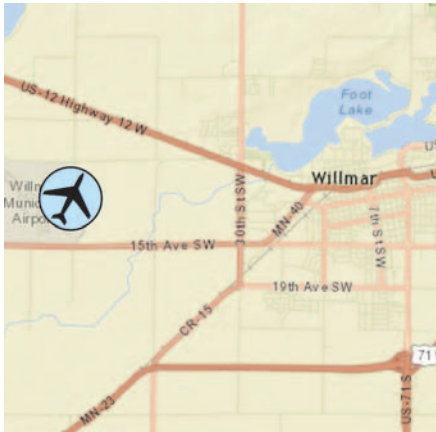
Campgrounds: 5 campgrounds nearby; Sibley State Park

Local Attractions: Eagle Creek Golf Course - 320-235-1166; Valley Golf
Course - 320-235-6790; Robbins Island Park; Kandiyohi
County Historical Museum; Willmar Fest - June

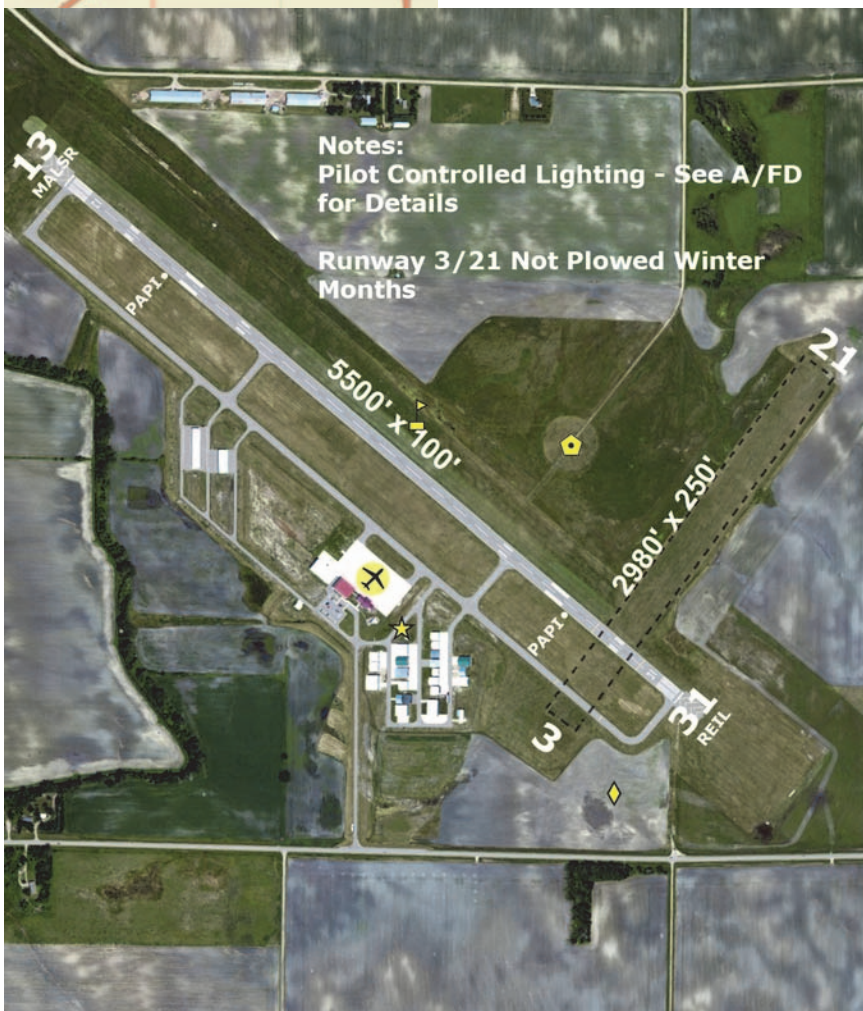
Comments: Crosswind Runway 3/21 not plowed winter months
After hours service contact 320-979-2260

Field Elev: 1126' TPA: 2100' (974' AGL)

Willmar - BDH



SEC. CH: TWIN CITIES
LAT: 45-07-01.300N
LONG: 095-07-45.6W
Approaches: ILS VOR RNAV
COMM: 122.8 (L)
WX: VOR 113.7
CTR: 125.5 MSP
RCO 122.15T 122.1R



Willmar Municipal Airport - John L. Rice Field

Windom - MWM

www.windom-mn.com

48572 County Road 28, Windom, MN 56101



Airport Manager: Brian Underwood - 507-830-0273 -
horsepoor_ridefast@hotmail.com

Contact Person: Brian Underwood - 507-830-0273 -
horsepoor_ridefast@hotmail.com

AWOS/ASOS: 507-831-1833 - VHF 118.525

MnWAS Loc/Hrs: Arrival/Departure Building - 24 hours

Attended: Unattended

Available Fuel: 100LL, Jet A - available 24 hours with credit card

FBO(s): None

Businesses: None

Ground Transport: Courtesy car - contact airport manager
Cottonwood County Transit -
www.co.cottonwood.mn.us/transit.html
United Community Transit - unitedcapmn.org

Food Service: Vending available

Dining: Jack Slades - 507-831-2280 - 2½ miles
Godfather's Pizza - 507-831-4836 - 3 miles
Hardees - 507-831-3429 - 3 miles
China Restaurant - 507-831-5998 - 2½ miles
McDonald's - 507-831-5303 - 3 miles
Bergen Bar & Grill - 507-831-2200 - 12 miles
River City Eatery - 507-832-8383 - 3 miles
Subway - 507-831-4221 - 3 miles
Plaza Jalisco Mexican Restaurant - 507-832-8060 - 3 miles
Duffy's Bar & Grill - 507-832-8070

Lodging: Windom Family Inn - 507-831-3111 - 2½ miles
Red Carpet Inn - 507-831-1120 - 3 miles
Guardian Inn - 507-831-1809 - 2½ miles
Amerciinn by Windham - 507-832-8300

Airport Events: Fly-In Breakfast weekend prior to Labor Day weekend

Underwing Camp: Yes

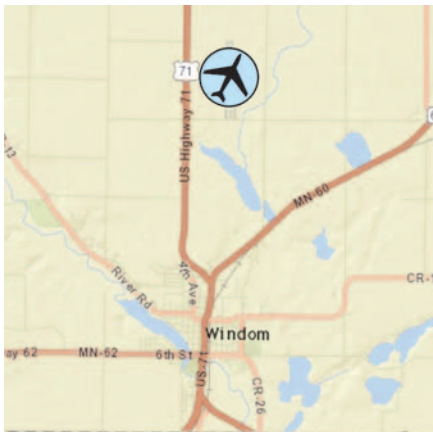
Campgrounds: Kilen Woods State Park - 507-662-6258 - 11 miles
City Park - 4 miles
County Park - Talcot Lake - 17 miles

Local Attractions: Windom Golf Course - golf carts for rent - Holes: 9
Cottonwood Lake - 4 miles - swimming, fishing
Riverfest - second weekend in June
Flea Market - first weekend in November
Jeffers Petroglyphs - 507-628-5591 - 16 miles -
www.jefferspetroglyphs.com

Comments: None

Field Elev: 1411' TPA: 2411' (1000' AGL)

Windom - MWM



SEC. CH: OMAHA
LAT: 43-54-48.300N
LONG: 095-06-33.800W
Approaches: RNAV
COMM: 122.9 (L)
WX: VHF 118.525
CTR: 127.1 MSP
CLNC DEL: 651-463-5588



Note:
Pilot Controlled Lighting -
See A/FD for Details

Windom Municipal Airport

Winona - ONA

www.winairaviation.com

106 Galewski Drive, Winona, MN 55987



Airport Manager: Brian DeFrang - 507-457-8237 -
BDeFrang@ci.winona.mn.us

Contact Person: George Bolon - 507-452-2220 -
gbolon@hbc.com

AWOS/ASOS: 507-453-2991 - VHF 118.075

MnWAS Loc/Hrs: See FBOs

Attended: All/Mon-Fri/0800-1630

Available Fuel: 100LL, Jet A - after hrs call 507-429-6321 or 507-313-8720

FBO(s): Win Air Aviation Services - 507-452-2220 - 122.8 -
gbolon@hbc.com - www.winairaviation.com

Businesses: Winona State University - 800-342-5978 -
www.winona.edu

Ground Transport: Taxi - 507-452-3331
Hertz Rent-a-Car - 507-454-2888
Enterprise - 507-454-4462
Winona Transit - www.cityofwinona-mn.com

Food Service: None

Dining: Zesto - 5 blocks
Ground Round - 507-452-3390 - 3 miles
River City Grill - 8 miles
Perkins - 507-452-1618 - 8 miles
Winona Family Restaurant - 507-454-5104 - 4 miles
Signatures - 507-454-3767 - 10 miles - transp. possible
Bub's Brewing Co. - 507-457-3121 - 5 miles

Lodging: Riverport Inn (Best Western) - 507-452-0606 - 8 miles
The Plaza Hotel & Suites - 507-453-0303 - 7 miles
Days Inn - 507-454-6930 - 4 miles
Holiday Inn Express & Suites - 507-453-0303 - 8 miles

Airport Events: Fly-In - Sunday after July Fourth weekend

Underwing Camp: No

Campgrounds: Prairie Island Campground - 507-452-4501 - 4 miles

Local Attractions: Westfield Golf Course - 507-452-8700 - 3 miles; Cedar Valley Golf Course - 507-457-3129 - 15 miles; Winona Golf Course - 507-452-3535 - 10 miles
Winona County History Center - 507-454-2723
Minnesota Marine Art Museum - 507-474-6626 - 4 miles
Great River Shakespeare Festival - June & July
Minnesota Beethoven Festival - first 2 weeks of July

Comments: The natural beauty of the Winona area is unmatched. Biking, skiing, fishing, hunting, boating, hiking and swimming are readily available; or enjoy the world class stained glass windows and landmark architecture.

Field Elev: 656' TPA: 1656' (1000' AGL)

Winona - ONA



SEC. CH: Green Bay
LAT: 44-04-39.166N
LONG: 091-42-32.506W
Approaches: ILS RNAV
Calm Wind Rwy 30
Right Traffic Rwy 30
COMM: 122.8 (L)
WX: VHF 118.075
CTR: 128.6 MSP
RCO FSS: 122.15



Winona Municipal Airport - Max Conrad Field

Winsted - 1ØD

3234 - 230th Street, Winsted, MN 55395



Airport Manager: David Meyer - 320-485-2201 -
publicworks@winsted.mn.us

Contact Person: David Meyer - 320-485-2366 -
publicworks@winsted.mn.us

AWOS/ASOS: None

MnWAS Loc/Hrs: Arrival/Departure Building - 24 hours

Attended: Unattended

Available Fuel: 100LL - available 24 hours with credit card

FBO(s): None

Businesses: Skydive Twin Cities West - 763-333-6592

Ground Transport: Rides can be arranged - 320-485-3891
Trailblazer Transit - www.trailblazertransit.com

Food Service: Convenience Stores - 1 mile

Dining: The Pantry - 320-485-9172 - 1 mile
Blue Note Bar & Ballroom - 320-485-9698 - 1 mile
Subway - 320-485-2000 - 1 mile
V's Grill - 320-485-3333 - 1 mile
Crazi Coffee - 320-485-4212 - 1 mile
The Corner Bar & Grill - 320-485-4288 - 1 mile

Lodging: Winsted Motel - 320-485-4441 - 1 mile

Airport Events: None reported

Underwing Camp: Yes

Campgrounds: None

Local Attractions: Shadow Brook Golf Course - 3 miles
Winsted Lake
7 municipal parks
1 county park; Luce Line Trail
Winstock Country Music Festival -
www.winstockfestival.com - June - adjacent to airport

Comments: Additional information phone - 320-485-2366
City web site - www.winsted.mn.us

Field Elev: 1030' TPA: 2030' (1000' AGL)

Winsted - 1ØD



SEC. CH: TWIN CITIES
LAT: 44-56-59.866N
LONG: 094-04-00.903W
Approaches: Visual Only
COMM: 122.9
CTR: 125.5 MSP
CLNC DEL: 612-726-9086



Winsted Municipal Airport

Worthington - OTG

www.ci.worthington.mn.us/Airport.htm

1698 Airport Road North, Worthington, MN 56187



Airport Manager: Todd Wietzema - 507-372-8650 -
twietzema@ci.worthington.mn.us

Contact Person: Cameron Johnson - 507-376-9293 or
cell 507-360-3731 -
cameron@integrityaviation.com

AWOS/ASOS: 507-376-9441 - VHF 121.075

MnWAS Loc/Hrs: Arrival/Departure Building - 24 hours

Attended: All/Mon-Fri/0800-1700

Available Fuel: 100LL, Jet A - available 24 hours with credit card

FBO(s): Integrity Aviation, Inc. - 507-376-9293 - 122.8 -
cameron@integrityaviation.com -
www.integrityaviation.com

Businesses: Arnt's Aerial Spraying, Inc. - 507-376-3305 -
arntaerial@frontiernet.net
Cross Aerial Ag LLC - 507-360-3885 -
crossaerialag@gmail.com

Ground Transport: Courtesy car
Worthington Taxi Service - 507-372-4300
Scholtes Auto World Rental - 507-376-3136
Prairieland Transit - 507-376-3322

Food Service: Catering & kitchenette facilities
Complimentary condiments & beverages

Dining: Ground Round - 1 mile
Perkins - 507-372- 7761 - 1 mile
Hickory Lodge - 507-372-2001 - 1 mile
Many fast food restaurants - 1 mile

Lodging: Travel Lodge - 507-372-2991 - 1 mile
AmericInn Motel - 507-376-4500 - 1 mile
Comfort Suites - 507-295-9185 - 1 mile
Holiday Inn Express - 507-372-2333 - 1 mile

Airport Events: None reported

Underwing Camp: Yes

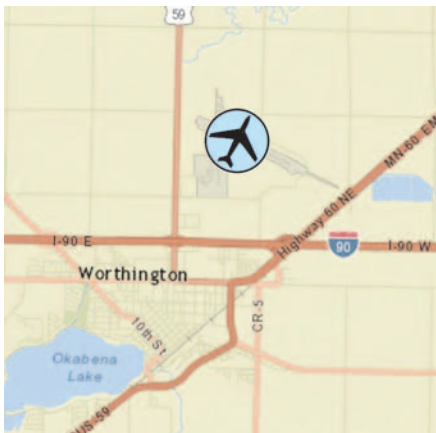
Campgrounds: Olson Campgrounds - 507-329-0760

Local Attractions: Worthington Country Club - 507-376-5142 - Holes: 18
Pioneer Village
Olson Campground
20 municipal parks
Lake Okabena

Comments: Flocks of birds frequently on airport; additional
information phone -
507-360-3731; for all services contact Integrity Aviation,
Inc.; conference/meeting room; pilot's lounge; flight
planning facility; overnight hangar service; tiedowns; Jet
A refueling truck located at airport.

Field Elev: 1574' TPA: 2574' (1000' AGL)

Worthington - OTG



SEC. CH: OMAHA
LAT: 43-39-18.200N
LONG: 095-34-45.100W
Approaches: ILS VOR RNAV
COMM: 122.8 (L)
WX: VHF 121.075
CTR: 132.05 MSP
RCO FSS: 122.1R 110.6T



Worthington Municipal Airport

Public Seaplane Bases

The seaplane base diagrams include lake depth data and terrain data, obtained from the DNR. None of the seaplane bases have marked sea lanes, so it is recognize that seaplane pilots may choose to land in any direction. However, MnDOT felt that including the depth and terrain data would allow pilots to make safer decisions about the length of water available to them, and the obstructions along the shoreline and beyond.

Unfortunately there are gaps in the data. If you don't see water depth lines, the water is either very shallow or no data was available. If you don't see terrain shading, it may be because that data was not available. Moving forward MnDOT will look to provide better data as it becomes available.

The Minnesota Rules require that seaplanes clear all structures on the land by at least 100 feet. Clearance of all boats or persons on the surface of the water, whenever the body of water will permit, is required by not less than 300 feet, both laterally and vertically, or as close to 300 feet as the area of water will permit.

MnDOT wants to thank seaplane operators for the safe and professional flying they have exhibited in the past, and remind them to include these safety buffers in their future operations.

Seaplane Operations

State of Minnesota Department of Transportation

Compliance with Marine Traffic Rules: All seaplanes must comply with marine traffic rules to the extent that such rules do not interfere with the safe operations of aircraft. (Minnesota Rules 8800.2600).

Approaches and Takeoffs: All approaches and takeoffs from the water area shall be made in such a manner as to clear all structures on the land by at least 100 feet, and wherever the area of the body of water will permit, such landings and takeoffs shall be made at a distance of not less than 300 feet, both laterally and vertically, from any boat or person on the surface of the water, or as near to 300 feet as the area of the water will permit. (Minnesota Rules 8800.2700)

Seven-County Metro Area Operations: This part covers only seaplane operations on all public waters within the following counties: Anoka, Carver, Dakota, Hennepin, Ramsey, Scott and Washington. This part does not apply to aircraft equipped with either skis or wheels when public waters are frozen. See following tables for permissible public waters for seaplane operations within the seven-county metropolitan area and approximate coordinates. See Minnesota Rules 8800.2800 for full text and additional information on aircraft operations on lakes within the seven-county metropolitan area.

Anoka County		
Centerville Lake	45° 9.6' N	93° 4.2' W
Coon Lake	45° 17.8' N	93° 10.5' W
George Watch Lake	45° 10.6' N	93° 5.4' W
Ham Lake	45° 15.4' N	93° 13.4' W
Lake George	45° 21.6' N	93° 20.2' W
Linwood Lake	45° 21.1' N	93° 6.5' W
Martin Lake	45° 23.1' N	93° 5.0' W
Mississippi River		
Otter Lake	45° 7.4' N	93° 2.5' W
Peltier Lake	45° 10.7' N	93° 3.6' W
Pickereel Lake	45° 20.3' N	93° 26.9' W
Reshenau Lake	45° 9.1' N	93° 5.9' W
Rice Lake	45° 9.1' N	93° 7.1' W
Round Lake	45° 4.4' N	93° 10.7' W

Carver County		
Goose Lake	44° 53.5' N	93° 50.6' W
Hazeltine Lake	44° 50.2' N	93° 35.2' W
Lake Minnewashta	44° 52.8' N	93° 36.6' W
Lake Patterson	44° 50.0' N	93° 52.4' W
Lake Riley	44° 50.1' N	93° 31.3' W
Lake Waconia	44° 52.2' N	93° 46.9' W
Lunsten Lake	44° 52.5' N	93° 43.6' W
Mud Lake	44° 56.5' N	93° 47.2' W
Oak Lake	44° 57.3' N	93° 47.7' W
Parley Lake	44° 52.8' N	93° 43.7' W
Pierson Lake	44° 49.7' N	93° 41.6' W
Tiger Lake	44° 46.6' N	93° 57.3' W

Dakota County		
Alimagnet Lake	44° 45.0' N	93° 15.0' W
Byllesby Reservoir	44° 30.9' N	93° 58.9' W
Crystal Lake	44° 43.3' N	93° 15.9' W
Lake Marion	44° 39.6' N	93° 16.5' W
Mississippi River		
Orchard Lake	44° 42.1' N	93° 18.6' W
*St. Croix River		

Hennepin County		
Bryant Lake	44° 52.7' N	93° 25.8' W
Diamond Lake	45° 12.1' N	93° 30.5' W
Eagle Lake	45° 4.4' N	93° 24.9' W
Fish Lake	45° 5.3' N	93° 27.9' W
French Lake	45° 10.7' N	93° 30.5' W
Lake Independence	45° 1.7' N	93° 28.9' W
**Lake Minnetonka	44° 56.7' N	93° 32.7' W

Seaplane operations are NOT PERMITTED on the following portions of Lake Minnetonka

<i>Black Lake</i>	44° 55.9' N	93° 38.1' W
<i>Emerald Lake</i>	44° 55.8' N	93° 40.3' W
<i>French Lake</i>	44° 57.5' N	93° 35.0' W
<i>Forest Lake</i>	44° 57.4' N	93° 38.0' W
<i>Gray's Bay</i>	44° 57.2' N	93° 29.6' W
<i>Libb's Lake</i>	44° 56.8' N	93° 29.2' W
<i>Peavy Lake</i>	44° 57.9' N	93° 32.2' W
<i>Seton Lake</i>	44° 56.0' N	93° 38.8' W
<i>Tanager Lake</i>	44° 57.7' N	93° 33.8' W

Hennepin County Continued

Lake Sarah	45° 4.1' N	93° 41.3' W
Medicine Lake	45° 0.3' N	93° 24.8' W
Mississippi River		
Ox Yoke Lake	44° 58.3' N	93° 44.7' W
Schmidt Lake	45° 2.4' N	93° 26.0' W
Whaletail Lake	44° 56.3' N	93° 43.6' W

Ramsey County		
Bald Eagle Lake	45° 6.3' N	93° 1.1' W
**Lake Owasso	45° 2.2' N	93° 7.2' W
Long Lake	45° 4.2' N	93° 12.0' W
Mississippi River		
Turtle Lake	45° 5.9' N	93° 8.3' W
**White Bear Lake	45° 4.2' N	93° 58.3' W

Scott County		
Cedar Lake	44° 35.4' N	93° 31.4' W
Geis Lake	44° 41.2' N	93° 32.8' W
Pleasant Lake	44° 36.3' N	93° 33.8' W
Prior Lake East	44° 44.1' N	93° 24.6' W
Prior Lake West	44° 42.8' N	93° 26.8' W
Spring Lake	44° 42.1' N	93° 28.6' W

Washington County		
Big Carnelian Lake	45° 8.0' N	92° 48.6' W
Big Marine Lake	45° 13.3' N	92° 52.0' W
Clear Lake	45° 15.5' N	93° 0.3' W
Forest Lake	45° 16.9' N	92° 58.1' W
Lake Elmo	44° 58.9' N	92° 53.1' W
Mississippi River		
Oneka Lake	45° 10.8' N	92° 58.2' W
*St. Croix River		

*Pilots are requested to maintain 2000 feet above the terrain while flying over portions of the St. Croix River designated and depicted on the Federal charts as "National Scenic Riverway" administered by the National Park Service.

**All seaplane operations are prohibited from 11 AM (CDST) to 6 PM (CDST) on Saturdays, Sundays, and national legal holidays between June 1 and September 15 on the following public waters:

1. Lake Minnetonka and all bays and lakes therein.
2. White Bear Lake and all bays and lakes therein.
3. Lake Owasso and all bays and lakes therein.

This restriction does not apply to the holder of a private or personal-use seaplane base license while operating to and from the licensed base subject to the following conditions:

1. Such operations are limited to a maximum of one takeoff and one landing during these restricted hours; and
2. Such operations are authorized only when lake traffic and use permit such operations to be conducted in a safe and reasonable manner.

State of Minnesota Department of Natural Resources

It is unlawful for any person to land any aircraft on lands or waters totally within the boundaries of any State Park except by permit or on a designated airport or landing strip or in making an emergency landing, conducting rescue operations or in conducting or assisting in the conduct of official business of the United States of America, the State of Minnesota, or the County in which the park is located. (Minnesota Rules 6100.2200)

The list below includes lakes wholly contained within the boundaries of a State Park and may not be wholly inclusive. For possible additions or changes contact the Division of Parks and Recreation.

Bear Head Lake State Park

Bear Head Lake
Square Lake
Blueberry Lake

Blue Mound State Park

Upper Mound Lake
Lower Mound Lake

Camden State Park

Browner Lake

Fort Snelling State Park

Snelling Lake
Gun Club Lake

George H. Crosby Manitou State Park

Benson Lake

Glacial Lake State Park

Signaless Lake
Mountain Lake

Glendalough State Park

Annie Battle Lake
Sunset Lake
Molly Stark Lake

Hayes Lake State Park

Hayes Lake

Itasca State Park

Lake Itasca
Elk Lake
Various Others

Lake Bronson State Park

Lake Bronson

Lake Carlos State Park

Hidden Lake

Lake Louise State Park

Lake Louise

Lake Maria State Park

Maria Lake
Slough Lake
Bjorkland Lake
Putnam Lake

Maplewood State Park

Beers Lake
Twenty-One Lake
Various Others

Mille Lacs Kathio State Park

Ogechie Lake
Shakopee Lake

Rice Lake State Park

Rice Lake

Savanna Portage State Park

Savanna Lake
Wolf Lake
Lake Shumway
Loon Lake

Scenic State Park

Coon Lake
Tell Lake
Sandwick Lake

Sibley State Park

Swan Lake

Split Rock Creek State Park

Split Rock Lake

William O'Brien State Park

Lake Alice

To obtain maps of the above State Parks or to find additional information and contact information:

Division of Parks and Recreation
Department of Natural Resources
500 LaFayette Road
St. Paul, MN 55155-6367

651-296-6157 / 888-646-6367

www.dnr.state.mn.us/state_parks

Migratory Waterfowl Sanctuary Order Number 30

It has been determined in the best interests of proper game management to have waters set aside for migratory waterfowl feeding and resting areas. Therefore, the Department of Natural Resources prescribes related regulations which can be found in Minnesota Rules 6240.2000 and the Minnesota Waterfowl Hunting Regulations Guide.

Motors prohibited on migratory waterfowl feeding and resting areas.

Annually a list of waters is designated by Commissioner's Order and by posting as migratory waterfowl feeding and resting areas during the open waterfowl season. No persons other than agents of the Commissioner in the performance of their duties may use any kind of motor propelled watercraft or aircraft on the listed water during the open migratory waterfowl season. For current information concerning the restricted water areas and Migratory Waterfowl Sanctuary Order Number 30, call the Department of Natural Resources at 651-296-6517 or 888-646-6367 or visit www.dnr.state.mn.us/wildlife/shallowlakes/refuges.html

Seaplane Operations and Federal Land

Regulations regarding flights over charted National Park Service Areas, U.S. Fish and Wildlife Service Areas, and U.S. Forest Service Areas.

The landing of aircraft is prohibited on lands or waters administered by the National Park Service, the U.S. Fish and Wildlife Service, or the U.S. Forest Service without authorization from the respective agency. Exceptions include:

1. When forced to land due to an emergency beyond the control of the operator.
2. At officially designated landing sites.
3. On approved official business of the United States Government.

All aircraft are requested to maintain a minimum altitude of 2000 feet above the terrain of the following: National Parks, Monuments, Seashores, Lakeshores, Recreation Areas and Scenic Riverways administered by the National Park Service, National Wildlife Refuges, Big Game Refuges, Game Ranges, and Wildlife Ranges administered by the U.S. Fish and Wildlife Service, and Wilderness and Primitive Areas administered by the U.S. Forest Service.

..... Depicts boundaries of National Park Service Areas, U.S. Fish and Wildlife Service Areas, and U.S. Forest Service Wilderness Primitive Areas on NOAA Sectional Aeronautical Charts.

Some departments may have additional restrictions including:

1. Department of the Interior – National Parks, Forests

a. National Wildlife Refuge

Restrictions as printed on current NOAA Sectional Charts

Refuge	Location
Agassiz	Thief River Falls
Big Stone	Ortonville
Tamarac	Detroit Lakes
Rice Lake	Aitkin
Mille Lacs	Isle
Sherburne	Saint Cloud

b. Voyageurs National Park

Due to the presence of the spiny water flea an emergency closure was implemented effective May 10, 2007. Aircraft may be operated on the entire water surface and frozen lake surface of the following lakes, except as otherwise restricted in 36 CFR 7.33c or by special closure;

Rainy	Locator	Shoepack
Kabetogama	War Club	Little Trout
Namakan	Quill	Mukooda
Sand Point	Loiten	

Approaches and landings shall not be made within 500 feet of any developed facility, boat dock, float, pier, ramp or beach.

Aircraft may taxi to and from a dock or ramp designated for their use for the purpose of mooring and must be operated with due care and regard for persons and property and in accordance with any posted signs or waterway markers.

Areas within the designated lakes may be closed to aircraft use by the Superintendent taking into consideration public safety, wildlife management, weather and park management objectives.

Pilots should contact the park to ensure no additional special closures. See 36 CFR 7.33c for full text and additional information.

For additional information contact:

Superintendent

Voyageurs National Park

218-283-6600

360 Highway 11 East

International Falls, MN

www.nps.gov/voya

56649-8904

c. St. Croix National Scenic Riverway

Restrictions as printed on current NOAA Sectional Chart

For additional information contact:

Superintendent

National Park Service

PO Box 708

St. Croix Falls, WI 54024

715-483-3284

2. Department of Agriculture – National Forests

a. Chippewa National Forest

No known restrictions as of October 2018.

For additional information contact:

U.S.D.A. Forest Service

402 – 11th Street SE

Grand Rapids, MN 55744

218-327-4175

b. Superior National Forest

Restrictions within the Boundary Waters Canoe Area Wilderness (BWCAW)

Prohibited areas: P-204, P-205, and P-206 – surface to 4,000 feet MSL as depicted on the current Green Bay and Twin Cities NOAA Sectional Aeronautical Charts.

For additional information contact:

U.S.D.A Forest Service
402 – 11th Street SE
Grand Rapids, MN 55744
218-327-4175

3. Army Corps of Engineers / Minnesota DNR

Orwell Dam and Reservoir (Fergus Falls, MN) restricted with specific provisions.
Contact Minnesota Department of Natural Resources – Wildlife for more information.

DNR Wildlife
1509 First Avenue North
Fergus Falls, MN 56537
218-739-7576 ext. 228

Invasive Species Alert for Seaplane Pilots

Seaplane pilots are asked to be aware of the presence of invasive and exotic species in many bodies of water within and adjacent to the State of Minnesota. These include: Eurasian water milfoil, zebra mussels, and the spiny water flea to name a few. The Department of Natural Resources appreciates any efforts seaplane pilots can provide in preventing the spread of these damaging species. Pilots can help prevent the spread of these species via seaplanes by scrubbing the hull of the plane or floats while still in the water of the infected lake. This is especially important if the aircraft has been moored on an infested lake for more than a few hours. The removal of water from the float or bilge compartments prior to departure is encouraged to further limit the possibility of transporting these species which could infect other bodies of water. If possible, just prior to takeoff raise and lower your water rudders a number of times to help clear any aquatic hitchhikers. After takeoff at a safe altitude, if conditions permit, raise and lower your water rudders a number of times while still over the waters that you departed to clear aquatic plants from the water rudders and cables.

For the most current and complete list of lakes that harbor invasive species and how to do your part to prevent transporting them by seaplane, please visit the Minnesota Department of Natural Resources website at www.dnr.state.mn.us/invasives/aquatic for guidance. Remember, it is against Minnesota law to transport aquatic species from one body of water to another.

Help Prevent the Spread of Aquatic Invasive Species by Seaplanes

Many invasive species, such as zebra mussels and Eurasian watermilfoil, can be unintentionally transported from one water to another on the floats of seaplanes. Many state and federal agencies recommend that you include these procedures into the operation of your seaplane. However, plane safety should remain the first priority when considering and following these recommendations.

RECOMMENDED ACTIONS

Before entering the aircraft:

- ✓ **Pump** floats (note: this will also help avoid spreading fish diseases).
- ✓ **Inspect** for and **remove** aquatic plants and animals (e.g., zebra mussels and water fleas) from the floats, wires or cables, and water rudders.

Aircraft moored for extended periods in zebra mussel infested waters may have zebra mussels attached to the floats and should be checked specifically on the transom, chine, bottom, wheel wells, and the step area of floats (see diagram). If you see or feel zebra mussels on the floats (small zebra mussels feel gritty), one or more of the following should be used before leaving the waterbody when facilities are available:

- **wash** with hot water; or
 - **spray** with high-pressure water; and/or
 - **dry** all parts of the floats for at least 5 days
- (A few days of hot summer temperatures will kill adult zebra mussels. Longer drying times of several

days are required to kill adult mussels during cool, humid weather.

✓ In remote locations where zebra mussels are present, but where there are no provisions for drying or spraying — **hand-cleaning** the underside of floats with a scrub brush and physically removing adult mussels is the best option available option for preventing the spread of zebra mussels. A plastic scraper may be helpful to remove adult zebra mussels.

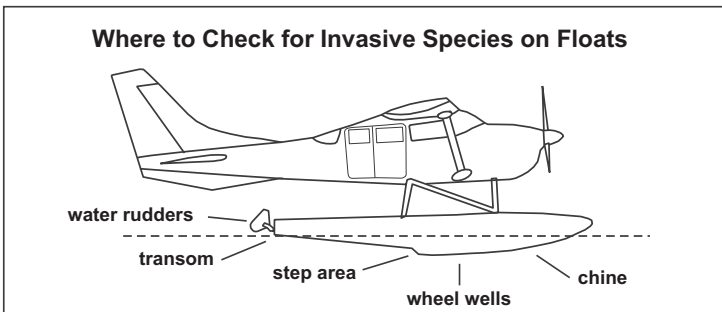
Pre take-off check:

- ✓ **Avoid** taxiing through heavy surface growths of aquatic plants before takeoff; and
- ✓ **Raise and lower** water rudders several times to clear off plants (this will also minimize cable stretch and improve the effectiveness of the rudders for steering).

After take-off:

- ✓ **Raise** and lower water rudders several times to free aquatic plant fragments while over the waters you are leaving or while over land; and
- ✓ If aquatic plants remain attached, return to the lake and remove the plants.

For more information on aquatic invasive species contact the Minnesota Department of Natural Resource's Invasive Species Program at 651-259-5100, Minnesota Sea Grant's Invasive Species Information Center at 218-726-8712, or www.protectyourwaters.net.

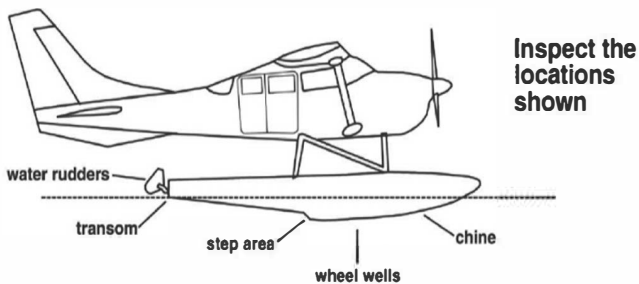


Remember: It is illegal to introduce nonnative species into Minnesota waters.

PLEASE HELP STOP AQUATIC HITCHHIKERS!

BEFORE leaving / takeoff:

- ✓ Inspect the floats for aquatic invasive species



- ✓ Remove aquatic plants and aquatic animals from floats and rigging
- ✓ Pump the floats

It is illegal to introduce nonnative species into Minnesota waters.

Thank you! Minnesota Department of Natural Resources
and MN Seaplane • Pilots Association



Seaplane Base Index


Ident.	City	Airport Name
BDE	Baudette	Baudette International Airport & Seaplane Base
96M	Bemidji	Moberg Air Base
CDD	Crane Lake	Scott's Seaplane Base
M69	Deerwood	Birch Lake Seaplane Base
DYT	Duluth	Sky Harbor Airport & Seaplane Base
M16	East Gull Lake	Steamboat Bay Seaplane Base
Y63	Elbow Lake	Elbow Lake – Pride of the Prairie Seaplane Base
9Y5	Eveleth	Sky Harbor Seaplane Base
ØG5	Grand Marais	Grand Marais – Cook County Seaplane Base
(TBD)	Grand Marais	Gunflint Seaplane Base
9MNØ	Hibbing	Carey Lake Seaplane Base
Ø9I	International Falls	International Falls Seaplane Base
Ø9Y	Inver Grove Heights	Wipline Seaplane Base
8Y4	Lino Lakes	Surfside Seaplane Base
12D	Tower	Tower Municipal Seaplane Base
M49	Waubun	Jolly Fisherman Seaplane Base

Notice to Directory Users


The terrain and water depth data depicted on the seaplane base diagrams is for informational use only. Pilots can use this information as a supplement, but should follow all state and federal requirements, and use a pilot's operating handbook specific to their aircraft when calculating takeoff and landing performance.


Please use the following legend when referencing terrain elevations and water depths on the seaplane base diagrams. Note that elevations less than 25 feet have no color depicted, and water depths less than 5 feet do not show a contour.

Legend


 Length Measures


Water Depth Contours


 -5


 -10


Terrain Elevations


 Less than 25'


 More than 25'

 More than 50'

 More than 75'

 More than 100'

 More than 125'

 More than 150'

Baudette - BDE



1103 Airport Road NW, Baudette, MN 56623-8937

Airport Manager: Adam Forsberg - 218-839-1067 -
adventurenorthllc@gmail.com

Contact Person: Adam Forsberg - 218-634-1923

AWOS/ASOS: 218-634-3080 - VHF 126.775

MnWAS Loc/Hrs: Arrival/Departure Building - see
attendance schedule

Attended: All/All/0800-1700

Available Fuel: 100LL, Jet A - after hours call 218-839-1067

FBO(s): Adventure North Flying Service LLC - Baudette - 218-
634-1923 - 122.8 - pdadventurenorth@gmail.com -
www.adventurenorthflyingervice.com

Aitkin Aviation LLC - Baudette - 218-927-4104 -
pdadventurenorth@gmail.com - www.aitkinaviation.com

Businesses: None

Ground Transport: Courtesy car
Paul Bunyan Transit - 218-751-8765

Food Service: Vending machines

Dining: BAUDETTE ½ mile: McDonald's; Northlake Café;
Rosalie's Restaurant & Lounge; Alice's Restaurant;
Subway
Additional Dining: Resorts on the South Shore (12
miles), Resorts in the Northwest Angle and Islands,
Birchdale, Roosevelt, and Williams

Lodging: Walleye Inn - 218-634-1550 - ½ mile
Baudette Motel - 218-634-2600 - ¾ mile
AmericInn Motel - 218-634-3200

Airport Events: None reported

Underwing Camp: Yes

Campgrounds: Lake of the Woods Campgrounds - 218-634-1694
Timbermill Park - 218-634-1850

Local Attractions: Oak Harbor Golf Course & Tennis Club - 218-634-9939
Many local resorts within 12 miles of airport

Comments: Port of Entry - U.S. Customs available 24 hours with
notification (218-634-2803 or 218-634-2661). Canadian
Customs for seaplanes only - skis in the winter. Aircraft
storage & tiedown areas, land & seaplanes. VOR/DME
weather reporting on request 218-634-1923.

Field Elev: 1085' TPA: 2085' (1000' AGL)

Baudette - BDE



SEC. CH: TWIN CITIES
LAT: 48-43-38.700N
LONG: 094-36-37.1W
Approaches: ILS RNAV
AIRPORT OF ENTRY
COMM: 122.8 (L)
WX: VHF 126.775
CTR: 134.75
RCO FSS: 122.4

Aquatic Invasive Species Infested Waters



Baudette International

Bemidji - 96M



2795 Aero Drive NW, Bemidji, MN 56601

Airport Manager: Jeff Nei - 218-766-2807

Contact Person: Jeff Nei - 218-766-2807

AWOS/ASOS: 218-755-2575 - VOR 110.0

MnWAS Loc/Hrs: None

Attended: Unattended

Available Fuel: Mogas, 100LL - with prior coordination, 218-766-2807
or 320-250-7090

FBO(s): None

Businesses: None

Ground Transport: Paul Bunyan Transit - www.paulbunyantransit.com

Food Service: None

Dining: None

Lodging: None

Airport Events: None reported

Underwing Camp: No

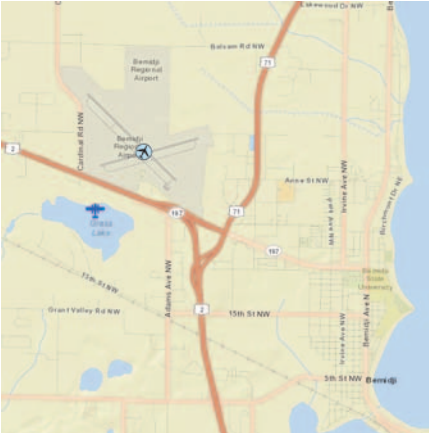
Campgrounds: Bemidji State Park
KOA
Hamilton's

Local Attractions: Bemidji Town & Country Club; Castle Highlands; Greenwood Golf Course; Sandtrap Golf Course; Maple Ridge Golf Course; Statues of Paul Bunyan & Babe the Blue Ox; Bemidji State Park; 300 lakes & 88 resorts for fishing, swimming & boating; wooded areas for hunting, hiking, bike trails, cross-country skiing & campgrounds; Bemidji Woolen Mills; Concordia Language Village; Bemidji State University; first city on Mississippi River; Itasca State Park where you can visit the Headwaters of the Mississippi River

Comments: Airport manager's cell phone 619-993-9164
Visitor's web site - www.visitbemidji.com
University web site - www.bemidjistate.edu

Field Elev: 1370' TPA: 1670' (300' AGL)

Bemidji - 96M



SEC. CH: TWIN CITIES
 LAT: 47-29-58.826N
 LONG: 094-56-43.008W
 Approaches: Visual Only
 COMM: 122.800
 WX: VOR 110.0



Traffic patterns shall be south of the Bemidji Regional Airport. Flights may not be conducted more than 300' above the terrain or water within 3 miles of the Bemidji Regional Airport

Moberg Air Base Seaplane Base

Crane Lake - CDD

www.scottsoncranelake.com

7546 Gold Coast Road-8010, Crane Lake, MN 55725



Airport Manager: Darrell Scott - 218-993-2341 -
scottsresort@frontiernet.net

Contact Person: Darrell Scott - 218-993-2341 -
scottsresort@frontiernet.net

AWOS/ASOS: 218-993-2467 - VHF 118.2

MnWAS Loc/Hrs: Lobby - see attendance schedule

Attended: May-Sep/All/0700-1900

Available Fuel: Mogas, 100LL - after hours or outside attendance
schedule, call 218-993-2341

FBO(s): None

Businesses: None

Ground Transport: None

Food Service: Restaurant on airport

Dining: On airport

Lodging: On airport

Airport Events: None reported

Underwing Camp: No

Campgrounds: Scott's Resort & Seaplane Base - On airport

Local Attractions: Vermilion River Greens Golf Club - 12 miles
Voyaguers National Park

Comments: U.S. Customs - 218-993-2321 - Summer - 7:00 AM -
6:00 PM; Winter - 10:00 AM - 6:00 PM

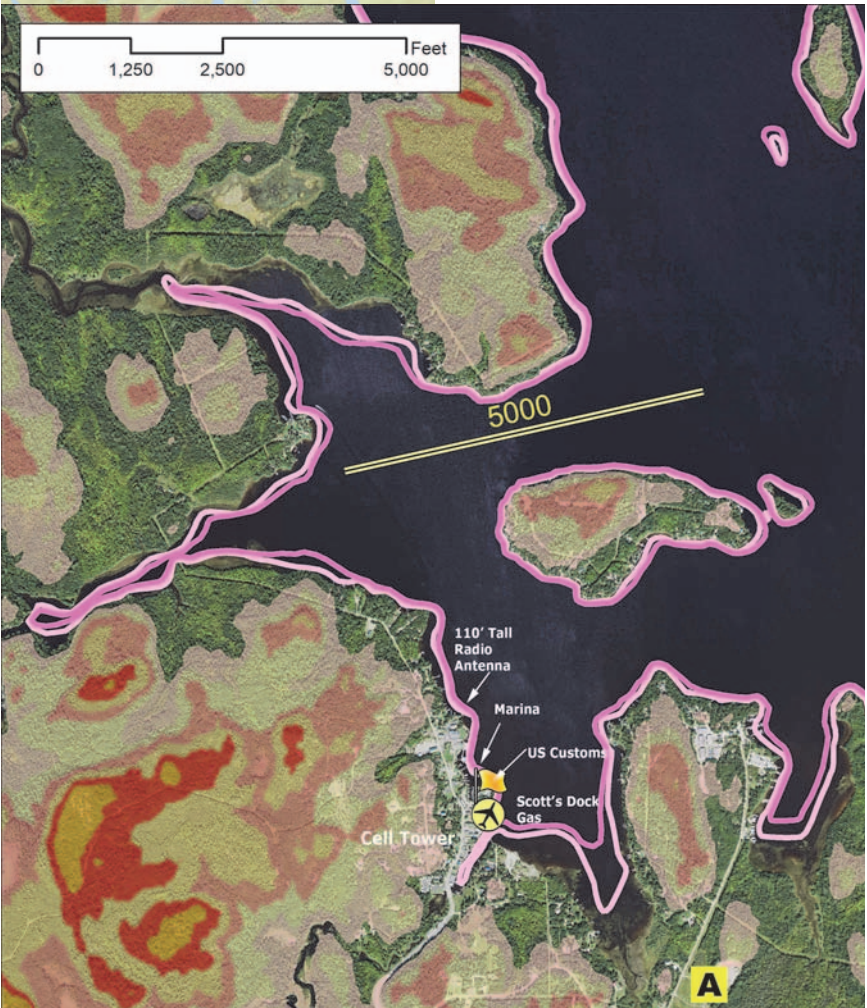
Field Elev: 1119' TPA: 2119' (1000' AGL)

Crane Lake - CDD



SEC. CH: GREEN BAY
LAT: 48-15-59.658N
LONG: 092-29-00.568W
Approaches: Visual Only
COMM: 122.800
WX: VHF 118.2

Aquatic Invasive Species Infested Waters



Scott's Seaplane Base

Deerwood - M69

27899 Waffensmith Rd, Deerwood, MN 56444-8604



Airport Manager: Dave Ramsay - 952-831-6622 -
dramsay@bernatellos.com

Contact Person: Dave Ramsay - 952-831-6622 -
dramsay@bernatellos.com

AWOS/ASOS: None

MnWAS Loc/Hrs: None

Attended: Unattended

Available Fuel: None

FBO(s): None

Businesses: None

Ground Transport: None

Food Service: None

Dining: Ruttger's Bay Lake Lodge - 218-678-2885 - 3 miles
Lonesome Pine - 218-678-2874

Lodging: Ruttger's Bay Lake Lodge - 218-678-2885 - 3 miles

Airport Events: None reported

Underwing Camp: Yes

Campgrounds: On Bay Lake

Local Attractions: Cuyuna Country Club - 218-534-3489; Ruttger's -
218-678-2885 - 3 miles
Restoration of wood boats on site
Bay Lake Classics - 218-678-3624

Comments: Airport manager & airport information phone number:
952-831-6622 ext 301
Winter storage of aircraft on floats

Field Elev: 1278' TPA: 2278' (1000' AGL)

Deerwood - M69

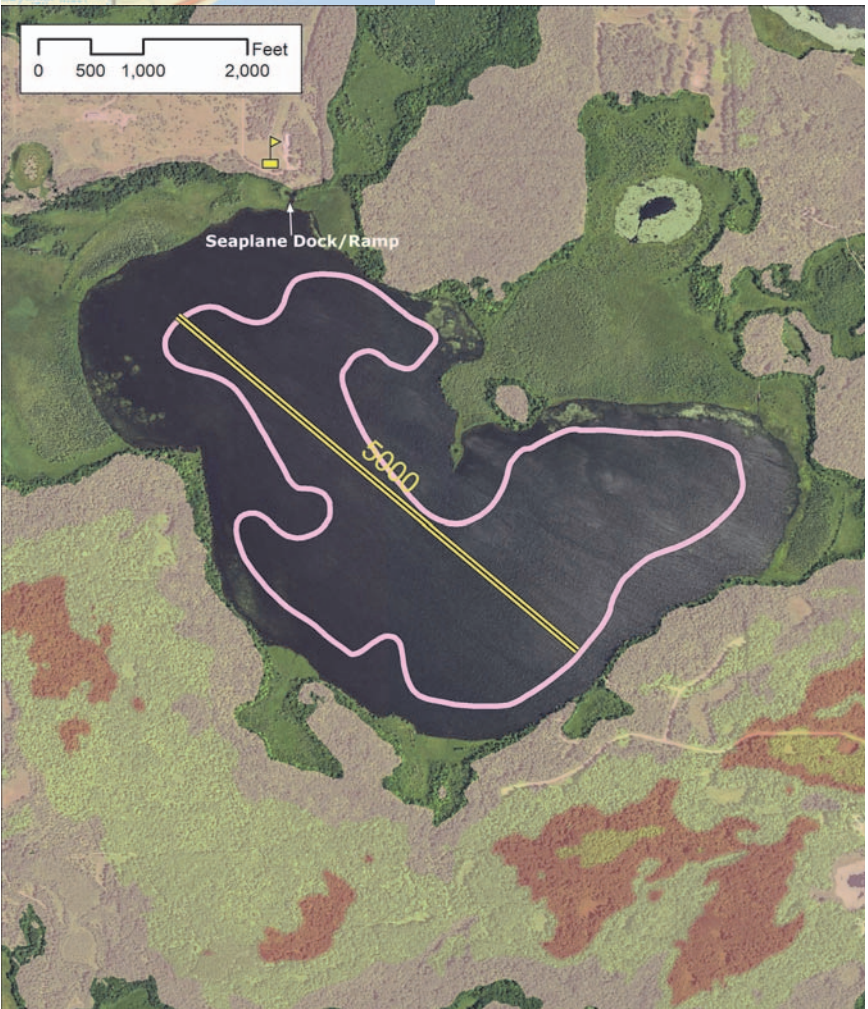
SEC. CH: TWIN CITIES

LAT: 46-22-36.179

LONG: 093-48-49.324W

Approaches: Visual Only

COMM: 122.900



Birch Lake Seaplane Base

Duluth - DYT

www.duluthairport.com\skyharbor

5000 Minnesota Avenue, Duluth, MN 55802-3151



Airport Manager: Brian Madsen - 218-733-0078 -
bmadsen@duluthairport.com

Contact Person: Brian Madsen - 218-733-0078

AWOS/ASOS: 218-720-4886 - VHF 119.275

MnWAS Loc/Hrs: Arrival/Departure Building - 24 hours

Attended: All/All/0800-1700

Available Fuel: 100LL - available 24 hours with credit card.

FBO(s): None

Businesses: Hangar 10 Aero - 218-310-2333 -
h10aero@gmail.com - www.hangar10aerosupply.net
Hatz Bantam Light Sport and Biplane - 218-310-
2333 - mark@hatzbantam.com -
www.hatzbantam.com

Jonathan Aero - 218-269-2433 -
jonathanaero4@gmail.com

Lake Country Air Service, LLC - 612-812-1223 -
lakecountryairllc@gmail.com -
www.beaverairtours.com

Ground Transport: Courtesy car; courtesy bicycles; taxis, Uber, Lyft
available; city bus at nearby park - ¼ mile,
www.duluthtransit.com; Avis Rental Car - 218-727-
7233; Duluth Water Taxi, www.duluthwatertaxi.com

Food Service: Soft drink vending machines; Love Creamery (Ice
Cream) - weekends Jun-Aug; Restaurant delivery -
www.fooddudesdelivery.com

Dining: Numerous restaurants 5-7 miles, some will deliver

Lodging: Numerous hotels 4-7 miles from airport -
www.visitduluth.com

Airport Events: None reported

Underwing Camp: Yes

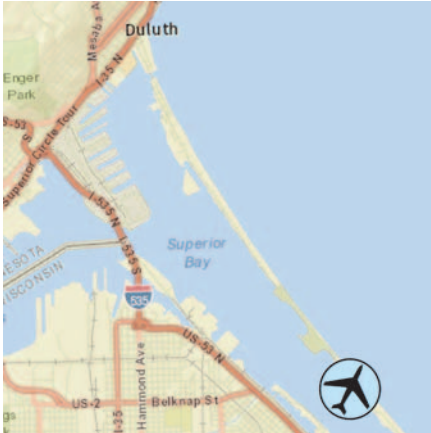
Campgrounds: Spirit Mountain - 218-624-8544; Indian Point -
855-777-0652

Local Attractions: Enger Golf Course; Canal Park; Park Point - Nature
trail, beach and park (adjacent to airport); Spirit
Mountain; Great Lakes Aquarium; Lake Superior Zoo;
Maritime Museum; Aerial Lift Bridge; Duluth
Entertainment & Convention Center (DECC); Amsoil
Arena; Bayfront Festival Park; Experience Duluth
(tours) Bentleyville Tour of Lights (Christmas Season);
Grandma's Marathon; Tall Ships Festival; DLH Air Show

Comments: National Weather Service - 218-729-6697
U.S. Customs - 218-720-5203 - Airport of Entry
Duluth Airport Authority - www.duluthairport.com

Field Elev: 611' TPA: 1611' (1000' AGL)

Duluth - DYT



SEC. CH: GREEN BAY
 LAT: 46-43-18.699N
 LONG: 092-02-36.380W
 Approaches: Visual Only
 AIRPORT OF ENTRY
 COMM: 122.7 (L)
 WX: VHF 119.275
 APP: 125.45 DLH CTR: 127.9 MSP
 DLH CLNC DEL: 124.8
 CLNC DEL: 218-740-5950

Aquatic Invasive Species Infested Waters



Duluth Sky Harbor Airport

East Gull Lake - M16

www.maddens.com

11266 Pine Beach Peninsula, Brainerd, MN 56401-2080



Airport Manager: Ben Thuringer - 218-855-5910 -
ben@maddens.com

Contact Person: Ben Thuringer - 218-855-5910 -
ben@maddens.com

AWOS/ASOS: None

MnWAS Loc/Hrs: None

Attended: Unattended

Available Fuel: None

FBO(s): None

Businesses: None

Ground Transport: None

Food Service: Yes

Dining: Madden's on Gull Lake - 218-829-2811
Madden Inn
Madden Lodge
Parfecto Pizza

Lodging: Madden's on Gull Lake - 218-829-2811
Madden Inn
Madden Lodge

Airport Events: MSPA Safety Seminar

Underwing Camp: No

Campgrounds: No

Local Attractions: Madden's on Gull Lake Golf Course - 218-829-2811

Comments: None

Field Elev: 1197' TPA: 2197' (1000' AGL) East Gull Lake - M16



SEC. CH: TWIN CITIES
LAT: 46-24-46.370N
LONG: 094-22-14.65W
Approaches: Visual Only
Right Traffic Rwy 36W
COMM: 122.9

Aquatic Invasive Species Infested Waters



Steamboat Bay Seaplane Base

Elbow Lake - Y63

1111 - 2nd Street SW, Elbow Lake, MN 56531-4402



Airport Manager: Joe LaRue - 218-685-6594 - joe@prairie-air.net

Contact Person: Joe LaRue - 218-685-6594 - joe@prairie-air.net

AWOS/ASOS: 218-685-6456 - VHF 118.075

MnWAS Loc/Hrs: Arrival/Departure Building - 24 hours

Attended: All/Mon-Fri/0700-1800

Available Fuel: 100LL - available 24 hours with credit card

FBO(s): Prairie Air, Inc. - 218-685-6594 - 122.9 - joe@prairie-air.net - www.prairie-air.net

Businesses: None

Ground Transport: Courtesy car - call airport manager for key
Rainbow Rider - www.rainbowriderbus.com

Food Service: None

Dining: Han's House - 218-685-4193 - 1 mile
The Knotty Pine - 218-685-4242 - 1 mile

Lodging: Country Inn Motel - 218-685-4511 - ½ mile

Airport Events: Annual Fly-In - first weekend in August

Underwing Camp: Yes

Campgrounds: Tipsinah Mounds Campground - 218-685-5114 - 6 miles

Local Attractions: Tipsinah Mounds Golf Course - Pomme de Terre Lake
Golf Course - 6 miles - 218-685-4271 or
800-660-8642 - Holes: 18; campgrounds; Pomme de
Terre Lake

Flekkefest Celebrations - first weekend in August; Grant
County Historical Museum; excellent fishing & hunting;
snowmobiling - 120 miles of trails

Comments: Airport manager's cell phone - 208-755-5988
Evening after hours phone - 208-755-5988
Arrival/Departure Building phone - 218-685-4905
FBO hours - Mon-Fri, 7:00 AM - 6:00 PM

Seaplane Operations:

Any person desiring to use the Elbow Lake Seaplane Base must hold at least a Private Pilot Certificate with a seaplane rating and shall obtain the prior permission of the Elbow Lake airport manager for each landing and takeoff.

The Elbow Lake Seaplane Base shall not be used for air tours or air taxi operations and no training flights or multiple operations will be allowed at the Elbow Lake Seaplane Base.

Field Elev: 1206' TPA: 2206' (1000' AGL)

Elbow Lake - Y63



SEC. CH: TWIN CITIES
LAT: 45-59-05.396N
LONG: 095-59-30.670W
Approaches: RNAV
COMM: 122.9 (L)
WX: VHF 118.075
CTR: 126.1 MSP
CLNC DEL: 651-463-5588



0 500 1,000 2,000 Feet

Any seaplane traffic operating from the Elbow Lake Seaplane Base shall comply with the rules stated below.

The Elbow Lake Police have the authority to enforce said operating limitations.

Noise Sensitive Area

4127

Seaplane Ramp/Dock

Rules:

1. Seaplane traffic will monitor and make traffic calls on the Elbow Lake Airport CTAF and give way to aircraft landing on Runway 14/32.
2. Aircraft using Waterway 29 shall make right traffic.
3. Aircraft using Waterway 11 shall make left traffic and avoid the final approach course to Runway 14.
4. The seaplane landing traffic pattern shall be 2000' (795' AGL).
5. Seaplane takeoffs and landings shall be between 7:00AM and sunset.
6. Avoid takeoffs and landings over shoreland noise sensitive areas.
7. No pilot training is permitted; only certificated pilots with a seaplane rating may operate on this lake.

Elbow Lake Municipal Airport-Pride of the Prairie

Eveleth - 9Y5

7487 Ely Lake Drive, Eveleth, MN 55734-4009



Airport Manager: Gary Ulman - 218-744-1428 -
taconiteaviation@gmail.com

Contact Person: Gary Ulman - 218-744-1428 -
taconiteaviation@gmail.com

AWOS/ASOS: 218-744-2369 - VHF 118.825

MnWAS Loc/Hrs: None

Attended: All/M-F/0800-1900, All/Sat/0800-1800, All/Sun/0900-
1700 via EVM

Available Fuel: 100LL

FBO(s): None

Businesses: Taconite Aviation, Inc. - 218-744-1428 -
taconiteaviation@gmail.com

Ground Transport: Quad City Cab - 218-749-5000
C & M Taxi - 218-749-4000
Car Rental - Ken Waschke Auto - 218-741-6000
Arrowhead Transit - www.arrowheadtransit.com

Food Service: None

Dining: Boomtown Woodfire - 3 miles - 218-248-8381
Subway - 4 miles - 218-744-2673
Mary's Morsels & Catering - 218-744-3323 - 4 miles
Numerous others - 9-10 miles

Lodging: Koke's Motel - 218-744-4500 - 4 miles
Super 8 - 218 744 1661 - 4 miles
AmericInn - 218-741-7839 - 10 miles
Comfort Inn - 218-741-7411 - 13 miles

Airport Events: None

Underwing Camp: Yes

Campgrounds: Ely Lake Campground - 1 mile
Biwabik Campground - 20 miles
Gilbert Sherwood Forest Campground - 6 miles

Local Attractions: Eveleth Golf Course - 2 miles - Holes: 9; Virginia Golf
Course - 12 miles - Holes: 18; Giants Ridge Golf
Course - 25 miles - Holes: 18; Land of the Loon
Festival - Mid-June; Hockey Hall of Fame; Taconite
Mining tours & views; Mesabi bike trail

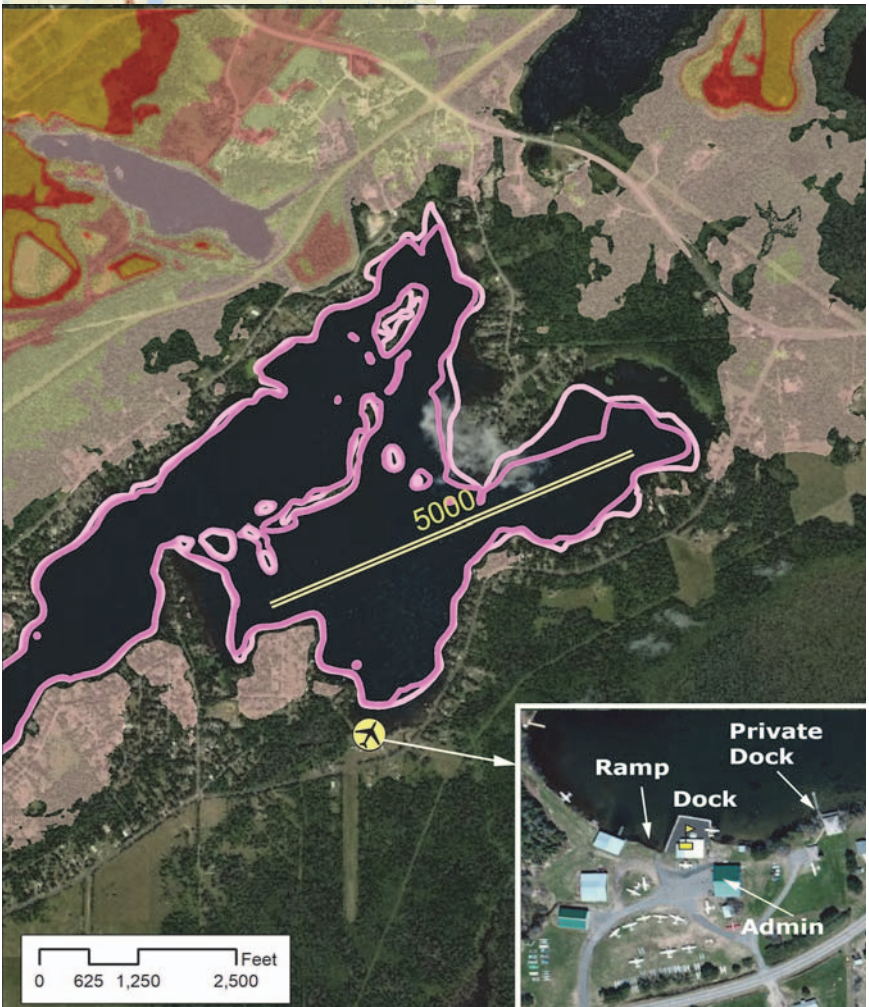
Comments: Lobby door code - 215 (last 3 digits of emergency
frequency)

Field Elev: 1376' TPA: 2376' (1000' AGL)

Eveleth - 9Y5



SEC. CH: GREEN BAY
LAT: 47-26-38.786N
LONG: 092-28-33.829W
Approaches: Visual Only
COMM: 122.7
WX: VHF 118.825



Sky Harbor Seaplane Base

Grand Marais - ØG5

www.royaero.com

123 Airport Road, Grand Marais, MN 55604-2304



Airport Manager: Rodney Roy - 218-387-3024 -
airport@boreal.org

Contact Person: Dottie & Rodney Roy -
218-387-3024 - airport@boreal.org

AWOS/ASOS: 218-387-1971 - VHF 119.925

MnWAS Loc/Hrs: None

Attended: Unattended

Available Fuel: 100LL, Jet A - for fuel call on 122.8 or 218-387-2012

FBO(s): None

Businesses: Roy Aero - 218-387-3024 - www.royaero.com

Ground Transport: Rentals - Steve's Sports & Auto - 218-387-1060
Taxi - Harriet Quarles Transportation - 218-387-1801

Food Service: Vending

Dining: The Landing - ¼ mile

Lodging: The Landing - ¼ mile

Airport Events: None reported

Underwing Camp: No

Campgrounds: Pine Mountain Campground - ½ mile
Devil's Track Campground - 5 miles

Local Attractions: Gunflint Hills Golf Course - 4 miles
Superior National at Lutsen Golf Course - 20 miles
Harbor of Grand Marais

Hiking

Fishing

Boating

Mountain bike trails

Comments: Floating docks, access road & ramp
U.S. Customs Landing Rights Airport - May 15 -
October 15 - advance notice required - 218-387-1148
(9:00 AM - 5:00 PM) or 218-475-2244 (24 hours)
Boreal Forest web site - www.boreal.org
After hours phone is manager's home phone -
218-387-2012

Field Elev: 1635' TPA: 2635' (1000' AGL)

Grand Marais - ØG5



SEC. CH: GREEN BAY
LAT: 47-49-35.029N
LONG: 090-23-00.890W
Approaches: Visual Only
COMM: 122.800
WX: VHF 119.925



Grand Marais-Cook County Seaplane Base

Grand Marais - Identifier Not Assigned

www.gunflint.com

143 South Gunflint Lake Road, Grand Marais, MN 55604



Airport Manager: John Fredrikson - 218-388-2294 - john@gunflint.com

Contact Person: John Fredrikson - 218-388-0501 - john@gunflint.com

AWOS/ASOS: None

MnWAS Loc/Hrs: None

Attended: Unattended

Available Fuel: None

FBO(s): None

Businesses: None

Ground Transport: None

Food Service: On-site

Dining: Justine's at Gunflint Lodge on-site - 218-388-2294

Lodging: Gunflint Lodge & Outfitters on-site - 33 cabins - 218-388-2294

Airport Events: None

Underwing Camp: No

Campgrounds: None

Local Attractions: Full service resort on-site; massages, fishing guides, Towering Pines Canopy Tour Zipline, Gunflint Riding Stables. Boundary Waters Canoe Area, canoes, kayaks, naturalist activities.

Comments: Gunflint Lodge docks staffed from 8am to 8pm, Mogas with ethanol available at dock.

Field Elev: 1545' TPA: 2545' (1000' AGL)

Grand Marais - TBD

SEC. CH: TWIN CITIES

LAT: 48-05-07N

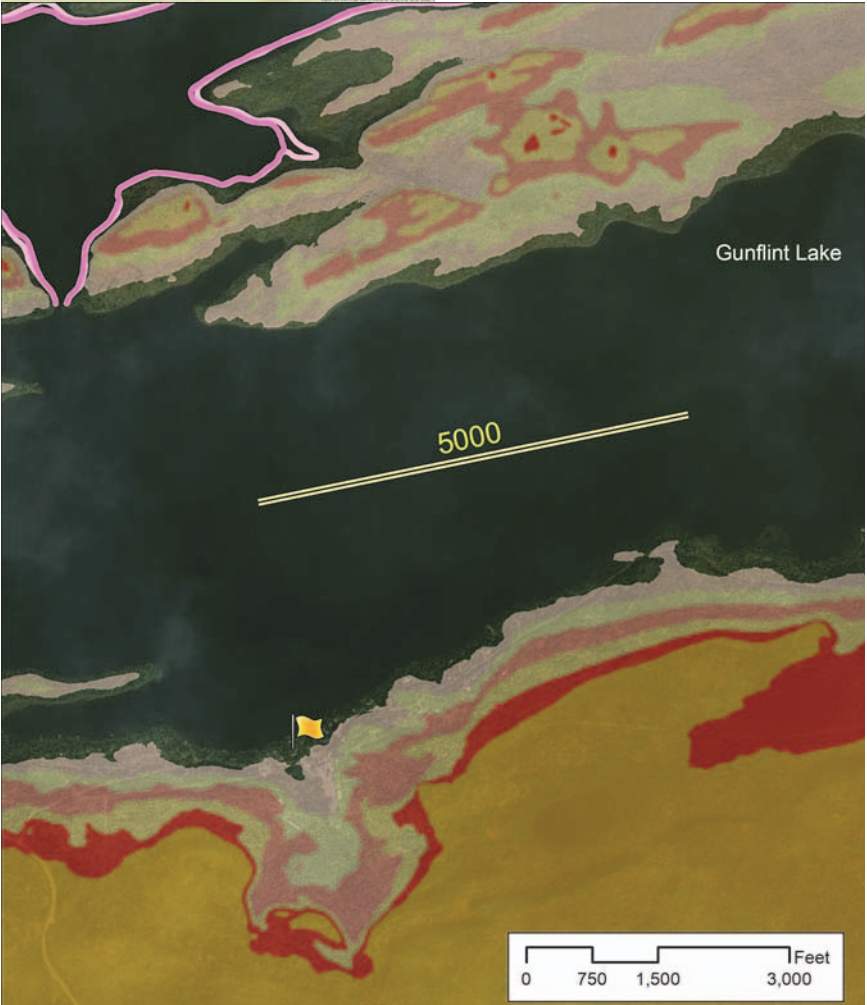
LONG: 90-45-01W

Approaches: Visual Only

COMM: 122.9



Aquatic Invasive Species Infested Waters



Gunflint Lodge Seaplane Base

Hibbing - 9MNØ

www.rangeregionalairport.com

11038 Highway 37, Hibbing, MN 55746-8203



Airport Manager: Barrett Ziemer - 218-262-3451 -
barrett@rangeregionalairport.com

Contact Person: Barrett Ziemer - 218-262-3451 -
barrett@rangeregionalairport.com

AWOS/ASOS: 218-263-8384 - VHF 126.425

MnWAS Loc/Hrs: None

Attended: Unattended

Available Fuel: None

FBO(s): None

Businesses: None

Ground Transport: None

Food Service: None

Dining: None

Lodging: Hampton Inn - 218-262-0000 - 6 miles; Hibbing Park
Hotel & Suites - 218-262-3481 - 6 miles; Chisholm Inn
& Suites - 218-254-2000 - 8 miles; Holiday Inn
Express - 218-741-7411 - 18 miles

Airport Events: None reported

Underwing Camp: No

Campgrounds: Contact City of Hibbing - 218-262-3486

Local Attractions: Municipal Golf Course; Mesaba Country Club & Golf
Course; Giants Ridge Golf & Ski Resort; Minnesota
Discovery Center; Hull Rust Mine

Comments: MnWAS located at airport

Carey Lake Seaplane Base Restrictions:

1. Prior permission required by Airport Manager. Call 218-262-3452.
2. Seaplane traffic will monitor and make traffic calls on the Range Regional (Hibbing) Airport CTAF - 123.0
3. Aircraft landing at the airport shall have preference over seaplane traffic.
4. Seaplane traffic shall fly a 500 foot AGL traffic pattern and avoid conflict with traffic landing at the Range Regional (Hibbing) Airport.
5. Seaplane traffic departing to the South will make a left hand turn before Herman Road and remain north of the airport until safely clear of the airport traffic area.

Field Elev: 1351' TPA: 1851' (500' AGL)

Hibbing - 9MNØ



SEC. CH: GREEN BAY

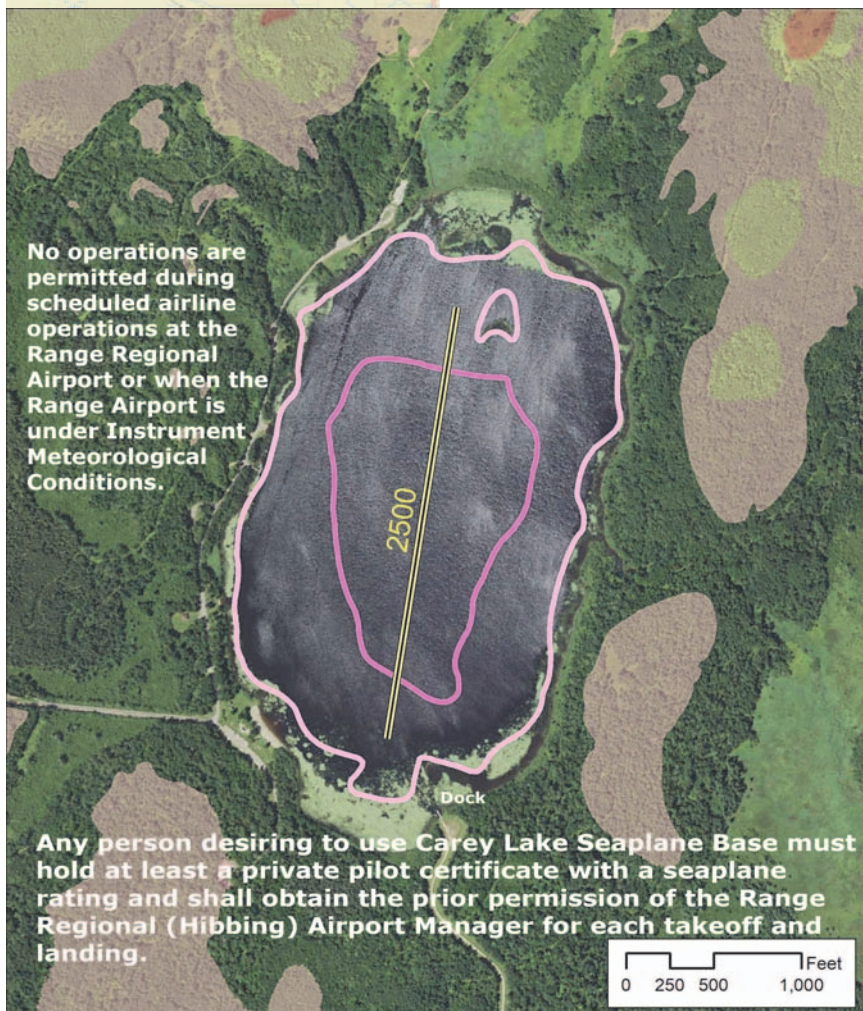
LAT: 47-25-05.754N

LONG: 092-49-39.671W

Approaches: Visual Only

COMM: 123.000

WX: VHF 126.425



Carey Lake Seaplane Base

International Falls - Ø9I

www.internationalfallsairport.com

Highway 11 East, International Falls, MN 56649-8802



Airport Manager: Thor Einarson - 218-283-4461 -
thor@einarsonflying.com

Contact Person: Thor Einarson - 218-283-4461 -
thor@einarsonflying.com

AWOS/ASOS: 218-285-2996 - VHF 120.0

MnWAS Loc/Hrs: None

Attended: Unattended

Available Fuel: 100LL - for fuel call 122.8 or 218-283-4461

FBO(s): None

Businesses: None

Ground Transport: Arrowhead Transit - www.arrowheadtransit.com
City Cab - 218-283-8635

Food Service: None

Dining: International Falls: Margarita's Mexican Grill 218-283-3333; Chocolate Moose Restaurant - 218-283-8888; Giovanni's - 218-283-2064; Lenard's AmericInn - 218-283-8000; Rose Garden Restaurant - 218-283-4551; Sandy's Place - 218-185-9108; Shorelunch Café - 218-185-7483; Dairy Queen - 218-283-3428; Domino's Pizza - 218-283-3444; Hardees - 218-283-9945; McDonald's - 218-283-9500; Subway - 218-283-4555
Additional Dining in Ranier and on Rainy Lake

Lodging: International Falls: Budget Host Inn - 218-283-2577; Days Inn - 218-283-9441; Falls Motel - 218-283-8434; Hilltop Motel - 218-283-2505; AmericInn - 218-283-8000; Northern Lights Motel - 218-283-2528; America's Best Value Inn - 218-283-8811; TeePee Motel - 218-283-8494; Voyageur Motel - 218-283-9424
Additional Lodging in Ranier and on Rainy Lake

Airport Events: None reported

Underwing Camp: No

Campgrounds: International Falls: Arnold's Campground & R.V. Park - 218-285-9100 - 3 miles; International Voyageurs R.V. Park - 218-283-4679; Riverside Court - 218-283-2839 - 3 miles
Additional camping on Rainy Lake

Local Attractions: See airport entry for INL - Falls International Airport

Comments: For fuel contact Einarson Flying Service, Inc. - 218-283-4461

National Weather Service - 218-283-8431

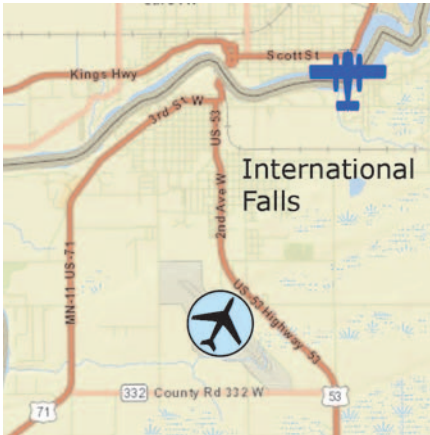
U.S. Customs - 218-283-2541 - contact FSS 123.6

15 minutes prior to landing and call before takeoff;

Area information: www.rainylake.org &

www.ci.international-falls.mn.us

Field Elev: 1110' TPA: 1710' (600' AGL) International Falls - Ø9I



SEC. CH: TWIN CITIES
LAT: 48-36-21.000N
LONG: 093-22-15W
Approaches: Visual Only
COMM: 122.800
WX: VHF 120.0

Aquatic Invasive Species Infested Waters



International Falls Seaplane Base

Inver Grove Heights - Ø9Y

9205 River Road, Inver Grove Heights, MN 55076-4601

Airport Manager: Robert Wiplinger - 651-286-6612 -
bwiplinger@wipaire.com

Contact Person: Robert Wiplinger - 651-451-1205 -
bwiplinger@wipaire.com



AWOS/ASOS: None

MnWAS Loc/Hrs: None

Attended: All/All/All

Available Fuel: 100LL - contact FBO

FBO(s): Wipaire, Inc.

Businesses: None

Ground Transport: Taxi

Food Service: None

Dining: Numerous nearby - see South St. Paul Municipal
Airport - Fleming Field (SGS) for details

Lodging: Numerous nearby - see South St. Paul Municipal
Airport - Fleming Field (SGS) for details

Airport Events: None reported

Underwing Camp: No

Campgrounds: None reported

Local Attractions: Numerous nearby - see South St. Paul Municipal
Airport - Fleming Field (SGS) for details

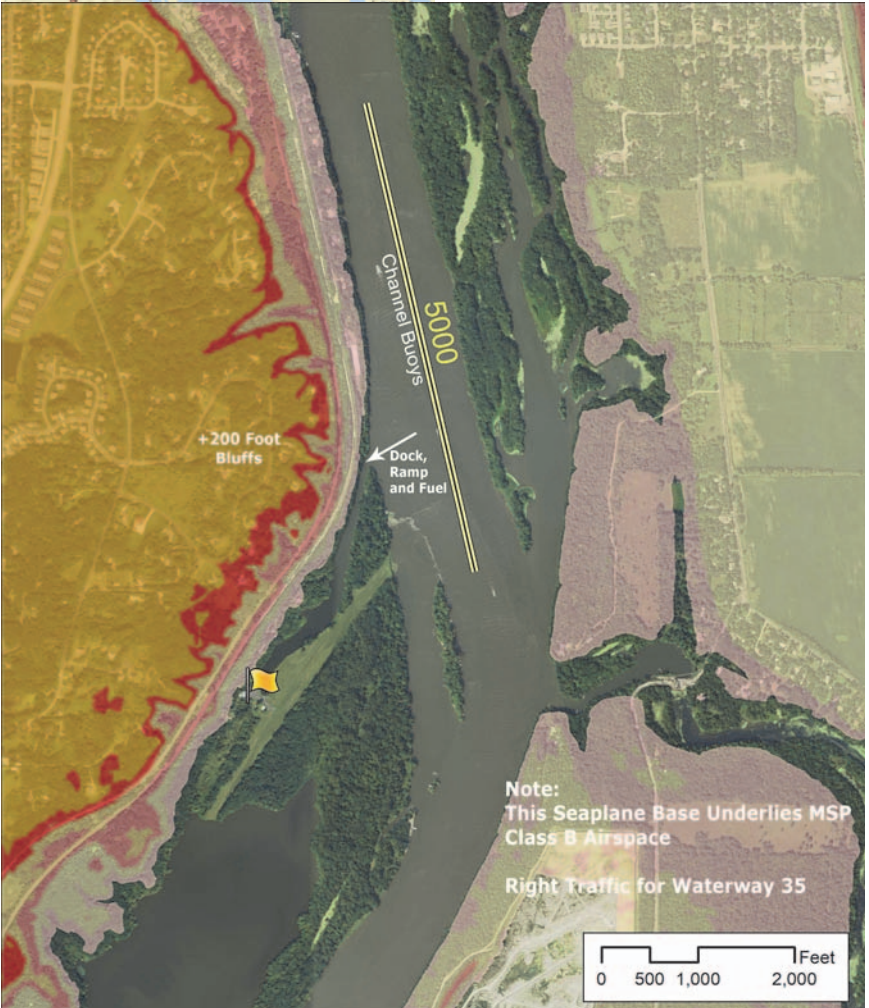
Comments: None

Field Elev: 687' TPA: 1687' (1000' AGL) Inver Grove Heights - Ø9Y



SEC. CH: TWIN CITIES
LAT: 44-48-59.879N
LONG: 093-00-55.769W
Approaches: Visual Only
Right Traffic Rwy 35w
COMM: 122.900

Aquatic Invasive Species Infested Waters



Wipline Seaplane Base

Lino Lakes - 8Y4

www.adventureseaplane.com

6980 Lake Drive, Lino Lakes, MN 55014-1925



Airport Manager: Bruce R. Hanson/Cherie Burger -
651-780-4179 -
brucerhanson@gmail.com

Contact Person: Bruce R. Hanson/Cherie Burger -
651-780-4179 - N70ky@yahoo.com

AWOS/ASOS: None

MnWAS Loc/Hrs: None

Attended: May-Oct/All/Dawn-Dusk

Available Fuel: 100LL - after hours call 651-792-4703

FBO(s): None

Businesses: Seaplane Services, Inc. - 651-792-4703 -
bob.timm@seaplaneservices.com -
www.seaplaneservices.com

Surfside Seaplane Training LLC - 612-309-3189 -
122.9 - surfsideseaplanetraining@gmail.com

Ground Transport:

Food Service: None

Dining: Matthew's Family Restaurant - 1 mile;
Ta's - 1 mile; Pizza Hut - 1 mile; Miller's On Main -
2 miles; Burger King - 2 miles; Subway - 2 miles;
McDonald's - 2 miles; Dairy Queen - 2 miles;
Trappers Bar & Restaurant (on the lake)

Lodging: Mounds View Inn - 5 miles
Comfort Inn - 1½ miles

Airport Events: Seaplane Pilots Annual Picnic - August

Underwing Camp: Yes

Campgrounds: On site; Rice Creek/Chain of Lakes Regional Park -
651-426-7564

Local Attractions: Chomonix Golf Course - 1 mile; canoeing; fishing;
Shoreview Community Center - 5 miles; public library -
1 mile

Comments: Rice Lake Elementary School is on the south side of the
lake. Approach & departure to & from the west contact
Anoka Control Tower on 132.4. Make approach &
departure over adjoining lakes when possible.

Field Elev: 880' TPA: 1480' (600' AGL)

Lino Lakes - 8Y4

SEC. CH: TWIN CITIES

LAT: 45-08-59.878N

LONG: 093-07-00.800W

Approaches: Visual Only

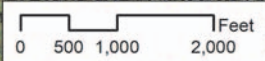
COMM: 122.900



Notes:
No Takeoffs or Landings over Residential Areas

This Seaplane Base Underlies the MSP Class B Airspace

This Seaplane Base is Adjacent to the ANE Class D Airspace



Surfside Seaplane Base

Tower - 12D

5800 Hoodoo Point Road, Tower, MN 55790



Airport Manager: John Burgess - 218-780-5902 -
jbflight63@gmail.com

Contact Person: John Burgess - 218-780-5902 -
cityoftower@accessmn.com

AWOS/ASOS: None

MnWAS Loc/Hrs: Arrival/Departure Building - 24 hours

Attended: Unattended

Available Fuel: 100LL - available 24 hours with credit card

FBO(s): None

Businesses: Adventure Seaplanes LLC. - 612-868-4243 -
fly@adventureseaplanes.com -
www.adventureseaplanes.com

Ground Transport: Courtesy car;
Fortune Bay Resort & Casino courtesy van -
218-753-6400
Arrowhead Transit - www.arrowheadtransit.com

Food Service: None

Dining: Tower Café - 218-753-6045 - 1 mile
Benchwarmers - 218-753-5158 - 1 mile
Good Ole Days - 218-753-6097 - 1 mile

Lodging: Marjo Motel - 218-753-4851 - 1 mile
Tower Hotel - 218-753-2710 - 1 mile
Fortune Bay Resort & Casino - 218-753-6400 - 10 miles

Airport Events: Annual Fly-In

Underwing Camp: No

Campgrounds: Hoodoo Point Campground - adjacent to airport

Local Attractions: Fortune Bay Resort & Casino - 218-753-6400
Lake Vermilion
Hoodoo Point Campground
Public beach 5 blocks from airport
Soudan Underground Mine
Fortune Bay Resort, Casino & Golf Course
Ironworld

Comments: Self service fuel at both the seaplane base & airport
Tiedowns available
Float plane services - in & out of water

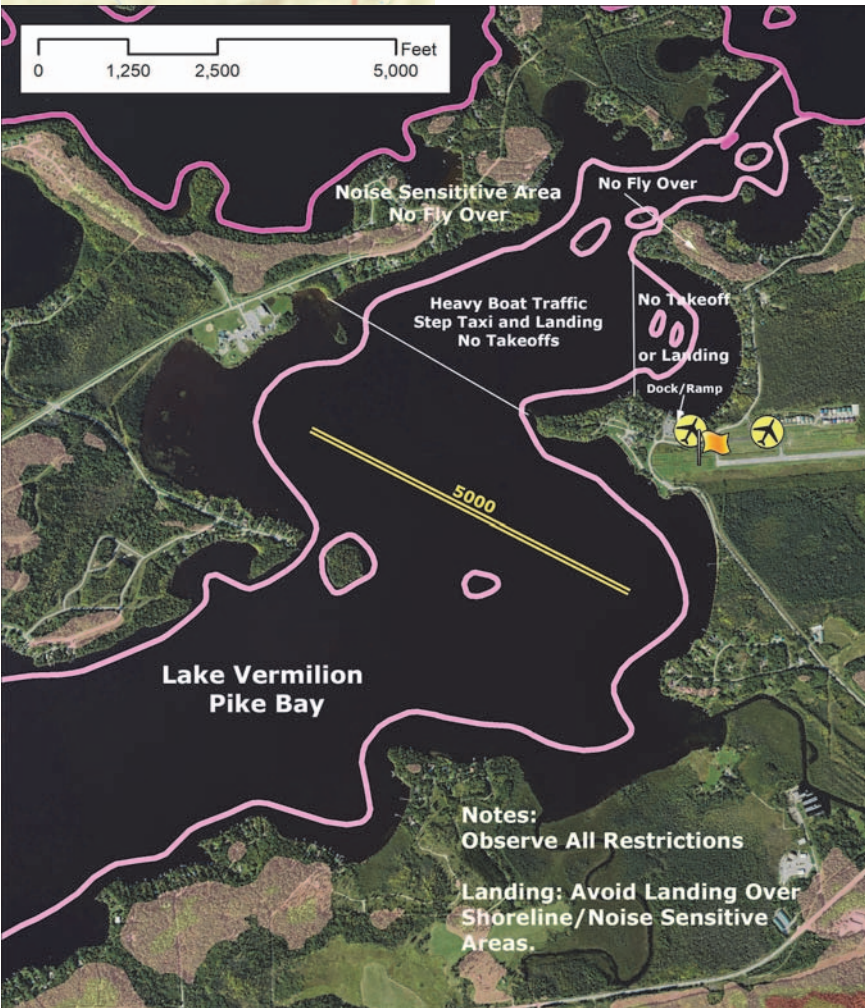
Field Elev: 1370' TPA: 2370' (1000' AGL)

Tower - 12D



SEC. CH: GREEN BAY
 LAT: 47-49-06.000N
 LONG: 092-17-30W
 Approaches: RNAV
 Right Traffic Rwy 26
 COMM: 122.9 (L)
 CTR: 127.9 MSP
 RCO (ELO): 122.1R 109.6T
 CLNC DEL: 651-463-5588

Aquatic Invasive Species Infested Waters



Tower Municipal Airport

Waubun - M49

www.jollyfisherman.com

39126 Jolly Fisherman Road, Waubun, MN 56589-9398



Airport Manager: Anne Buelow - 701-388-8042 -
anne@jollyfisherman.com

Contact Person: Anne Buelow - 701-388-8042 -
anne@jollyfisherman.com

AWOS/ASOS: None

MnWAS Loc/Hrs: None

Attended: May-Oct/All/Daylight, Nov-Apr/All/Unattended

Available Fuel: None

FBO(s): None

Businesses: None

Ground Transport: Mahnomens County Heartland Express -
www.mahnomencounty-mn.org/heartland_express.html

Food Service: Microwave food
Frozen pizza

Dining: 10 miles

Lodging: 15 cabins at seaplane base

Airport Events: None reported

Underwing Camp: No

Campgrounds: Across the lake

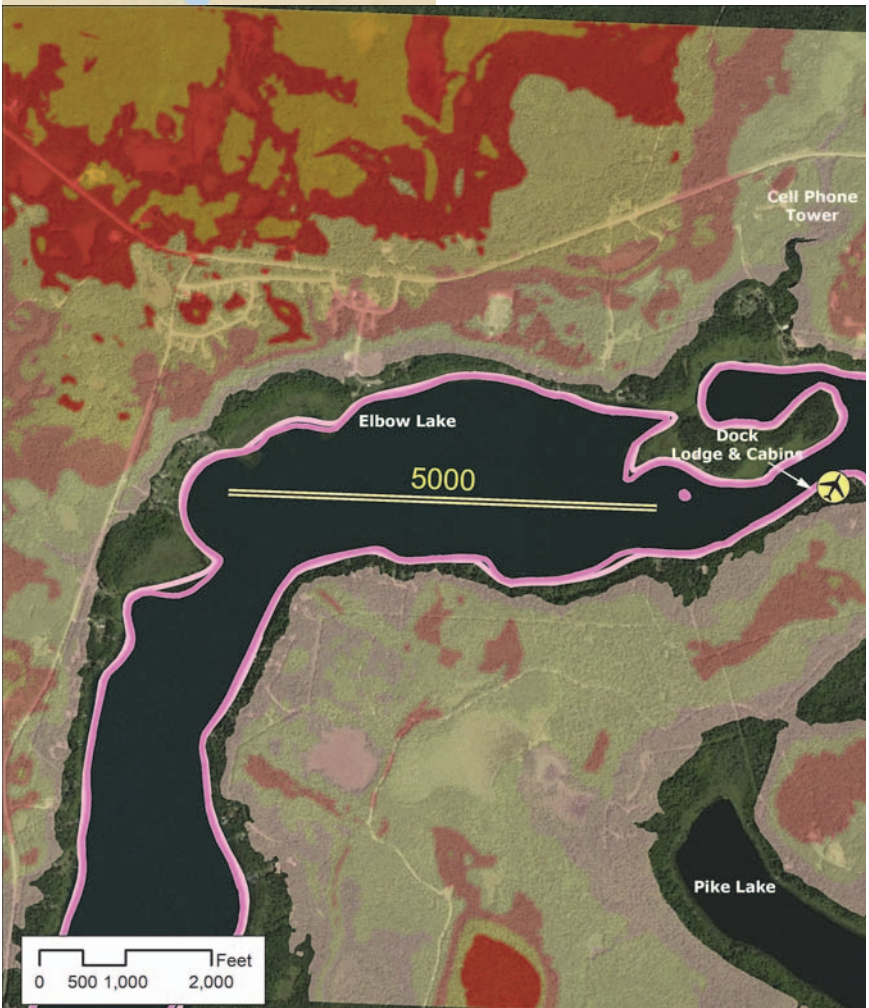
Local Attractions: Golf Course - 30 miles
Big Elbow Lake

Comments: None

Field Elev: 1499' TPA: 2499' (1000' AGL)

Waubun - M49

SEC. CH: TWIN CITIES
LAT: 47-08-34.854N
LONG: 095-31-44.106W
Approaches: Visual Only
COMM: 122.900



Jolly Fisherman Seaplane Base

