

2018 Study of the Water Quality of 184 Metropolitan Area Lakes

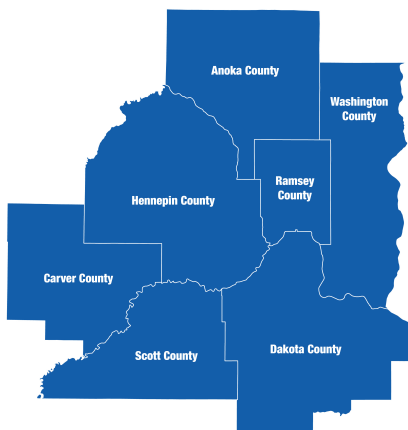


January 2020

The Council's mission is to foster efficient and economic growth for a prosperous metropolitan region.

Metropolitan Council Members

Charles Zelle	Chair	Raymond Zeran	District 9
Judy Johnson	District 1	Peter Lindstrom	District 10
Reva Chamblis	District 2	Susan Vento	District 11
Christopher Ferguson	District 3	Francisco Gonzalez	District 12
Deb Barber	District 4	Chai Lee	District 13
Molly Cummings	District 5	Kris Fredson	District 14
Lynnea Atlas-Ingebretson	District 6	Phillip Sterner	District 15
Robert Lilligren	District 7	Wendy Wulff	District 16
Abdirahman Muse	District 8		



The Metropolitan Council is the regional planning organization for the seven-county Twin Cities area. The Council operates the regional bus and rail system, collects and treats wastewater, coordinates regional water resources, plans and helps fund regional parks, and administers federal funds that provide housing opportunities for low- and moderate-income individuals and families. The 17-member Council board is appointed by and serves at the pleasure of the governor.

On request, this publication will be made available in alternative formats to people with disabilities. Call Metropolitan Council information at 651-602-1140 or TTY 651-291-0904.



390 Robert Street North
St. Paul, MN 55101-1805

651.602.1000

TTY 651.291.0904

public.info@metc.state.mn.us

metro council.org

2018 Study of the Water Quality of 184 Metropolitan Area Lakes

Report by

Brian Johnson

Senior Environmental Scientist

Metropolitan Council Environmental Services

January 2020

Executive Summary

This report is the latest in a continuing series of reports summarizing results of the annual lake monitoring program of the Metropolitan Council (METC) in the Twin Cities seven-county metropolitan area (TCMA). The METC has collected water quality data on area lakes since 1980. This report contains data from a total of 200 lake sites on 184 lakes monitored in 2018. The monitoring program in 2018 included 2 lakes and 3 newly established lake sites not previously monitored by the Council. There are 950 lakes in the TCMA. The METC monitors just a subset of these lakes due to limited resources. Additional lakes are monitored by other units of government which help to further provide important regional lake water quality data, but the data collected from these other entities are not included in this report.

To date, the METC's lake monitoring program (including monitoring by METC staff and volunteers) has provided an important tool for making informed lake management decisions. Data from our regional lake monitoring program are frequently used to determine possible trends in lake water quality, estimate expected ranges in water quality of non-monitored lakes, examine intra-and inter-regional differences, determine potential water quality impairments, and investigate the relationships between land use and water quality.

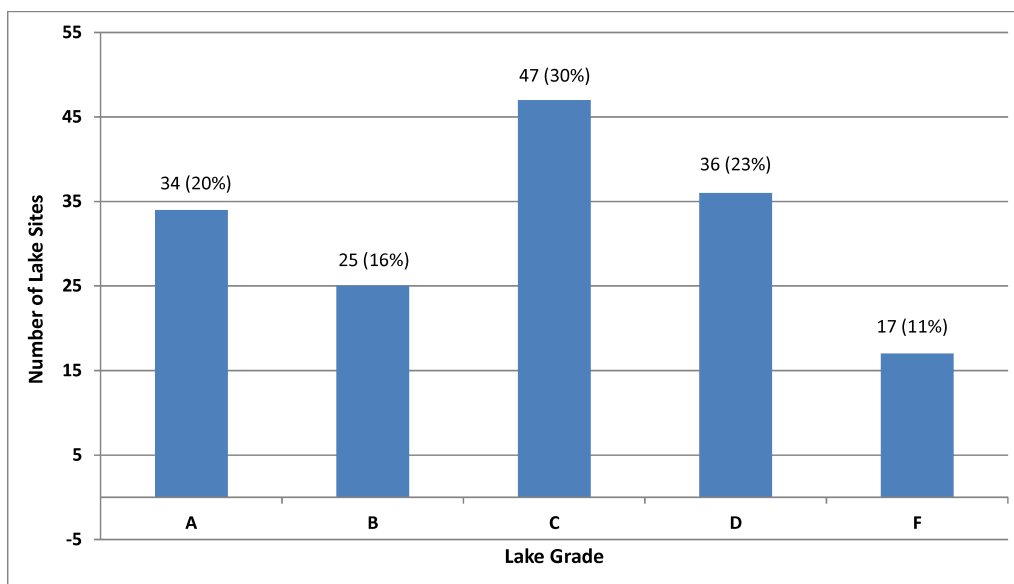
The objectives of this program are:

1. Provide lake water quality data to lake, watershed and water resource managers.
2. Advise managers of known or suspected threats to lake water quality.
3. Continue to compile a water quality database on the five area lakes that support a trout fishery.

The year 2018 marked the twenty-first year that the Citizen-Assisted Monitoring Program (CAMP) was used to increase our knowledge of the water quality of TCMA lakes. CAMP volunteers visited their assigned lake on a biweekly basis from mid April to mid October. The volunteers measured surface water temperature and water transparency, documented lake and weather conditions, and collected surface water samples. The samples were analyzed for total phosphorus, total Kjeldahl nitrogen, and chlorophyll-a by the METC's analytical laboratory located at the Metropolitan Wastewater Treatment Plant in St. Paul, MN. CAMP volunteers are sponsored by a local partner. In 2018, there were 26 sponsors who consisted of a mix of municipalities, watershed management organizations (WMOs), watershed districts (WDs), and counties.

Most lakes were given a lake grade which was calculated on the basis of three parameters: total phosphorus, chlorophyll-a (trichromatic), and Secchi depth (water clarity). Not all lake sites received a lake grade because of an insufficient quantity of data during the summer-time period of May through September. The distribution of lake grades for all the lake sites monitored in 2018 is shown in the following figure.

For those lake sites with sufficient data to calculate a lake grade, approximately one third of the lake sites (30%) received a lake grade of C. The water quality of these sites is considered average as compared to other lakes in the TCMA. Approximately one third of the lake sites (36%) were above average (A and B grades), and approximately one third (34%) were below average (D and F grades).



Lake Grades for the 2018 Monitoring Season

Since 1980, 398 TCMA lakes have been monitored through the METC's lake monitoring program. Since some of these lakes have multiple monitoring sites, a total of 440 lake sites have been monitored. The data from the METC's lake monitoring program are stored in the METC's Environmental Information Management System (EIMS), the Minnesota Pollution Control Agency's Environmental Quality Information System (EQIIS), and the U.S. EPA's national water quality data repository, called STORET (STOrage and RETrieval). Data for all METC lake monitoring sites can be conveniently retrieved via the METC's web-based EIMS, at: <http://es.metc.state.mn.us/eims/>. While the METC has done its best to enhance and expand the region's lake water quality database, it is apparent that one of the most economical and efficient methods to expand knowledge of our lakes has been with the assistance of volunteers and the cooperation and financial support of local partners via the CAMP.

If you have questions pertaining to the lake data or descriptions contained in this report, inquiries about CAMP, or suggestions of lakes the METC should consider monitoring in the future, please contact Brian Johnson of the Metropolitan Council at (651) 602-8743 or brian.johnson@metc.state.mn.us.

Acknowledgments

This report represents the coordinated efforts of many individuals. The author would like to acknowledge the following people for their technical and supportive contributions to the preparation of this report:

CAMP Volunteers and Local Partners

The enthusiastic participation of local sponsors and volunteers help make the CAMP successful. A list of sponsors and volunteers is shown in Appendix C. The following volunteers are given added appreciation for their multiple years of service:

15 to 26 years of service

26 years of service

Diane Coderre – Sunset Lake

25 years of service

Washington CD staff – multiple lakes

24 years of service

Carver County staff – multiple lakes

23 years of service

Wargo Nature Center (volunteer coordinator: Krista Harrington) – George Watch Lake

21 years of service

Wally Shaver – Lac Lavon Lake

20 years of service

Lakeville staff – multiple lakes

18 years of service

Gene Berwald – Pine Tree Lake
Tom Goodwin – Orchard Lake

17 years of service

Bonnie Juran – Klawitter Lake

16 years of service

Kitty Francy-Payton – Long Lake
Jim Kellogg – Cobblecrest Lake

15 years service

Bill Feely – Long Lake
David Florenzano – Riley Lake
Sue Morgan & Linda Scott – St. Joe Lake
Gordan & Fran Warner – Mitchell Lake

11 to 14 years of service

14 years of service

Carpenter Nature Center (volunteer coordinator: Mayme Johnson) – Lake St. Croix
Jim and Roberta Harper – Lake St. Croix
Jeff Keene – O'Connor Lake
Rick Meierotto – Lake St. Croix

13 years of service

David Bluhm – White Rock Lake
Minnesota DOT staff – Rest Area Pond

12 years of service

Sandy & Mike Boyce – Lake O'Dowd
John Burton – Wing Lake
Doug Hennes – Rogers Lake
Jim Naves – Horseshoe Lake
Steve Schreiber – Little Comfort Lake
Curt Sparks – Sylvan Lake
Dan Stanek – Scout Lake
Robert White – Northwood Lake

11 years of service

Tam and Dick McGehee – Langton Lake

6 to 10 years of service

10 years service

Jeff Christianson – Farquar Lake
Gary Gerding – Karth Lake
Tim and Sharon McCotter – Lucy Lake
Mark McMullen – Reitz Lake
Wally Ostlie – Comfort Lake
Joe Reithmeyer – Lake Edith
Steve Schmaltz – Forest Lake, west basin
Tim Weber – La Lake

9 years of service

Paul Bolstad – Oneka Lake
Fred Fox – Little Johanna Lake
Wendy Griffin – Lake Elmo
David Nelson – Medicine Lake
James Stowell – Sunfish Lake
Douglas Toavs – Moody Lake

8 years service

Pat Barrett – Klawitter Lake
Paul Erdmann – Bush Lake
Lisa McIntire – Penn Lake

7 years service

Andrew Elmquist – Karth Lake
Karl Nelson – Medicine Lake
Joe Tranchilla – Crystal Lake
Judy Weninger – Forest Lake, east basin

6 years service

Thomas Chaklos – Haas Lake
Nancy Ebner – Westwood Lake
Elizabeth Erdmann – Bush Lake
Barrie Froseth – Lost Lake
Bob Kistler – Valentine Lake

3 to 5 years of service

5 years service

Steve Beckey – Buck Lake
Bernie DeMaster – Twin Lake
Josie Nelson – Medicine Lake
Scott Spaeth – Hornbeam Lake

4 years service

Steven Behnke – Sunset Pond
Holly Birkeland – Lake Minnetoga
Rod Fisher – Duck Lake
Kristen Genet – Loch Ness
Shanna Hanson – Sweeney Lake
Hastings Environmental Protectors – Lake Rebecca
Doug Joens – Forest Lake
Hailey Jostes – Klawitter Pobnd
Joan Kettelkamp – Long Lake
Julie Morse – Bone Lake
Steve Norton – Bavaria Lake
David Parker – Parkers Lake
Mark Vierling – Thole Lake

3 years service

Tom Cook – Hafften Lake
Brian Gallagher – Marion Lake
Gabrielle Gallagher – Marion Lake
Nate Hjelseth – Burandt Lake
Danette Jahnke – Olson Lake
Eric Klingbeil – Twin Lake
Dale Krienitz – Cedar Lake
JoAnn Krienitz – Cedar Lake
Jonathan Libby – Pickerel Lake
Andrew Niemela – Medicine Lake
Anne Pfankuch – Thompson Lake
Steve Reinders – Lower Prior Lake
Matthew Zappa – Hawkes Lake

Metropolitan Council Staff

- The MCES Laboratory Services Section, for laboratory analysis of the lake samples.
- Craig Skone for creation of the lake maps.
- The MCES Electronic Lake Monitoring Report Team for the continued improvement of the automation of the annual lake report.

Contents

Executive Summary.....	i
Acknowledgments	iii
Introduction	1
METC Staff Monitoring Program	4
Methods	5
Results	7
Byllesby Lake, Site 2 (19–0006) <i>Metropolitan Council Environmental Services</i>	8
Byllesby Lake, Site 3 (19–0006) <i>Metropolitan Council Environmental Services</i>	11
Byllesby Lake, Site 4 (19–0006) <i>Metropolitan Council Environmental Services</i>	14
Chub Lake (19–0020) <i>Metropolitan Council Environmental Services</i>	17
Maria Lake (10–0058) <i>Metropolitan Council Environmental Services</i>	20
Pickerel Lake (02–0130) <i>Metropolitan Council Environmental Services</i>	23
Citizen-Assisted Monitoring Program (CAMP)	26
CAMP Overview	26
Acknowledgments.....	26
CAMP Methods	27
Recruiting Volunteers.....	27
Training Volunteers.....	27
Monitoring Methods	27
Laboratory Analytical Methods.....	30
Data Management.....	30
Quality Assurance.....	30
Lake Quality Report Card	33
2018 Lake Grades.....	34
Monitoring Results for CAMP Lakes 2018.....	35
Acorn Lake (82–0102) <i>Valley Branch Watershed District</i>	36
Alimagnet Lake (19–0021) <i>City of Apple Valley</i>	39
Armstrong Lake (82–0116) <i>South Washington Watershed District</i>	42
Augusta Lake (19–0081) <i>Lower Mississippi River Watershed Management Organization</i>	45
Bailey Lake (82–0456) <i>South Washington Watershed District</i>	48
Barker Lake (82–0076) <i>Carnelian-Marine-St. Croix Watershed District</i>	51
Bass Lake [May Township] (82–0035) <i>Carnelian — Marine — St. Croix Watershed District</i>	54
Bass Lake [West] (82–0123) <i>Browns Creek Watershed District</i>	57
Bass Lake [East] (82–0124) <i>Browns Creek Watershed District</i>	60
Bavaria Lake (10–0019) <i>Carver County Environmental Services</i>	63
Benton Lake (10–0069) <i>Carver County Environmental Services</i>	66
Benz Lake (82–0120) <i>Browns Creek Watershed District</i>	69
Beutel Pond (82–0399) <i>Valley Branch Watershed District</i>	72
Big Carnelian Lake (82–0049) <i>Carnelian — Marine Watershed District</i>	76
Big Comfort Lake (13–0053) <i>Comfort Lake — Forest Lake Watershed District</i>	79
Big Marine Lake (82–0052) <i>Carnelian — Marine — St. Croix Watershed District</i>	82
Big Woods Lake (10–0249) <i>Carver County Environmental Services</i>	85
Birch Lake (82–0456) <i>Comfort Lake — Forest Lake Watershed District</i>	88
Bone Lake (82–0054) <i>Comfort Lake-Forest Lake Watershed District</i>	91
Brewers Pond (82–0022) <i>Browns Creek Watershed District</i>	94
Brickyard Clayhole Lake (10–0225) <i>Carver County Environmental Services</i>	97
Buck Lake (70–0065) <i>Prior Lake — Spring Lake Watershed District</i>	100
Burandt Lake (10–0084) <i>Carver County Environmental Services</i>	103
Bush Lake (27–0047) <i>Nine Mile Creek Watershed District</i>	106
Carol Lake (82–0017) <i>Carnelian — Marine — St. Croix Watershed District</i>	109
Cates Lake (70–0018) <i>Prior Lake — Spring Lake Watershed District</i>	112
Cedar Lake (70–0091), site 1 <i>Scott County Watershed Management Organization</i>	115
Cedar Lake (70–0091), site 2 <i>Scott County Watershed Management Organization</i>	118
Clear Lake (82–0045) <i>Carnelian — Marine — St. Croix Watershed District</i>	121
Cobblecrest Lake (27–0053) <i>City of St. Louis Park</i>	124

Cobblestone Lake (19–0456) <i>City of Apple Valley</i>	127
Colby Lake (82–0094) <i>City of Woodbury</i>	130
Courthouse Lake (10–0005) <i>Carver County Environmental Services</i>	133
Crystal Lake [Burnsville] (19–0027) <i>Black Dog Watershed Management Commission</i>	136
DeMontreville Lake (82–0101) <i>Valley Branch Watershed District</i>	139
Downs Lake (82–0110) <i>Valley Branch Watershed District</i>	142
Duck Lake (27–0069) <i>City of Eden Prairie</i>	145
Eagle Lake (10–0121) <i>Carver County Environmental Services</i>	148
Eagle Point Lake (82–0109) <i>Valley Branch Watershed District</i>	151
Earley Lake (19–0033) <i>Black Dog Watershed Management Commission</i>	154
East Lake (19–0349) <i>City of Lakeville</i>	157
East Boot Lake (82–0034) <i>Carnelian — Marine — St. Croix Watershed District</i>	160
Echo Lake (82–0135) <i>Valley Branch Watershed District</i>	163
Edith Lake (82–0004) <i>Valley Branch Watershed District</i>	166
Lake Elmo (82–0106) <i>Valley Branch Watershed District</i>	169
Farquar Lake (19–0023) <i>City of Apple Valley</i>	172
Fireman’s Clayhole Lake (10–0226) <i>Carver County Environmental Services</i>	175
Fish Lake [Woodbury] (82–0093) <i>City of Woodbury</i>	178
Fish Lake [Grant Township] (82–0137) <i>Rice Creek Watershed District</i>	181
Forest Lake [West Basin] (82–0159) <i>Comfort Lake — Forest Lake Watershed District</i>	184
Forest Lake [Middle Basin] (82–0159) <i>Comfort Lake — Forest Lake Watershed District</i>	187
Forest Lake [East Basin, Site 3] (82–0159) <i>Comfort Lake — Forest Lake Watershed District</i>	190
Friedrich’s Pond (82–0108) <i>Valley Branch Watershed District</i>	193
George Watch Lake (2–0005) <i>Rice Creek Watershed District</i>	197
Goggins Lake (82–0077) <i>Browns Creek Watershed District</i>	200
Goose Lake [Waconia] (10–0089) <i>Carver County Environmental Services</i>	203
Goose Lake [Scandia] (82–0059) <i>Carnelian — Marine — St. Croix Watershed District</i>	206
Goose Lake [North Basin] (82–0113–01) <i>Valley Branch Watershed District</i>	209
Goose Lake [South Basin] (82–0113–02) <i>Valley Branch Watershed District</i>	212
Grace Lake (10–0218) <i>Carver County Environmental Services</i>	215
Haas Lake (70–0078) <i>Prior Lake — Spring Lake Watershed District</i>	218
Hafften Lake (27–0199) <i>Pioneer — Sarah Watershed Management Commission</i>	221
Hawkes (27–0056) <i>Nine Mile Creek Watershed District</i>	224
Hay Lake (82–0065) <i>Carnelian — Marine — St. Croix Watershed District</i>	227
Hazeltine Lake (10–0014) <i>Carver County Environmental Services</i>	230
Heifort’s Pond (82–0485) <i>Browns Creek Watershed District</i>	233
Hornbeam Lake (19–0047) <i>City of Sunfish Lake</i>	236
Horseshoe Lake [Sunfish Lake] (19–0051) <i>City of Sunfish Lake</i>	239
Horseshoe Lake [Site 3] (82–0074) <i>Valley Branch Watershed District</i>	242
Hydes Lake (10–0088) <i>Carver County Environmental Services</i>	245
Jackson Wildlife Management Area Wetland (82–0305) <i>Browns Creek Watershed District</i>	248
Jane Lake (82–0104) <i>Valley Branch Watershed District</i>	251
Jonathan Lake (10–0217) <i>Carver County Environmental Services</i>	254
Jubert Lake (27–0165) <i>Elm Creek Watershed Management Commission</i>	257
July Lake (82–0318) <i>Browns Creek Watershed District</i>	260
Karth Lake (62–0072) <i>Rice Creek Watershed District</i>	263
Keewahtin Lake (82–0080) <i>Comfort Lake — Forest Lake Watershed District</i>	266
Keller Lake [Burnsville] (19–0025) <i>Black Dog Watershed Management Commission</i>	269
Kingsley Lake (19–0030) <i>Black Dog Watershed Management Commission</i>	272
Kismet Lake (82–0333) <i>Browns Creek Watershed District</i>	275
Klawitter Pond (82–0368) <i>Valley Branch Watershed District</i>	278
La Lake (82–0097) <i>City of Woodbury</i>	281
Lac Lavon Lake (19–0446) <i>Black Dog Watershed Management Commission</i>	284
Langton Lake [North Basin Site-1] (62–0049–01) <i>Rice Creek Watershed District</i>	287
Lee Lake (19–0029) <i>City of Lakeville</i>	290
LeMay Lake (19–0082) <i>City of Mendota Heights</i>	293
Lilly Lake (19–0084) <i>Lower Mississippi River Watershed Management Organization</i>	296

Lily Lake (82–0023) <i>City of Stillwater</i>	300
Little Carnelian Lake (82–0014) <i>Carnelian — Marine — St. Croix Watershed District</i>	303
Little Comfort Lake (13–0054) <i>Comfort Lake — Forest Lake Watershed District</i>	306
Little Johanna Lake (62–0058) <i>Rice Creek Watershed District</i>	309
Lochness Lake (2–0585) <i>Rice Creek Watershed District</i>	312
Long Lake [Apple Valley] (19–0022) <i>City of Apple Valley</i>	315
Long Lake [Site 1, North Basin] [Stillwater] (82–0021) <i>Browns Creek Watershed District</i>	318
Long Lake [May Township] (82–0030) <i>Carnelian — Marine — St. Croix Watershed District</i>	321
Long Lake [Pine Springs] (82–0118) <i>Valley Branch Watershed District</i>	324
Long Lake [Mahtomedi] (82–0130) <i>Rice Creek Watershed District</i>	327
Loon Lake (82–0015–02) <i>Carnelian — Marine Watershed District</i>	330
Lost Lake (27–0103) <i>Bassett Creek Watershed Management Commission</i>	333
Lotus Lake (10–0006) <i>City of Chanhassen</i>	336
Louise Lake (82–0025) <i>Carnelian — Marine Watershed District</i>	339
Lucy Lake (10–0007) <i>City of Chanhassen</i>	342
Lynch Lake [Site 1, North Basin] (82–0042) <i>Browns Creek Watershed District</i>	345
Lynch Lake [Site 2, South Basin] (82–0042) <i>Browns Creek Watershed District</i>	348
Marion Lake (19–0026) <i>City of Lakeville</i>	351
Markgrafs Lake (82–0089) <i>City of Woodbury</i>	354
Masterman Lake (82–0126) <i>Browns Creek Watershed District</i>	357
Mays Lake (82–0033) <i>Carnelian — Marine — St. Croix Watershed District</i>	360
McDonald Lake (82–0010) <i>Valley Branch Watershed District</i>	363
McKnight Lake (10–0216) <i>Carver County Environmental Services</i>	366
McKusick Lake (82–0020) <i>Middle St. Croix Watershed Management Organization</i>	369
McMahon Lake (70–0050) <i>Scott County Watershed Management Organization</i>	372
Medicine Lake [Site 1, Southwest Bay] (27–0104) <i>Bassett Creek Watershed Management Commission</i>	375
Medicine Lake [Site 2, Main Lake] (27–0104) <i>Bassett Creek Watershed Management Commission</i>	378
Meuwissen Lake (10–0070) <i>Carver County Environmental Services</i>	381
Miller Lake (10–0029) <i>Carver County Environmental Services</i>	384
Minnetoga Lake (27–0088) <i>Nine Mile Creek Watershed District</i>	387
Minnewashta Lake [Site-1] (10–0009) <i>City of Chanhassen</i>	390
Minnewashta Lake [Site-2, South Bay] (10–0009) <i>City of Chanhassen</i>	393
Minnewashta Lake [Site-3] (10–0009) <i>City of Chanhassen</i>	396
Mitchell Lake (27–0070) <i>City of Eden Prairie</i>	399
Moody Lake (13–0023) <i>Comfort Lake — Forest Lake Watershed District</i>	402
Mud Lake (82–0026) <i>Carnelian — Marine Watershed District</i>	405
Nielson Lake (82–0055) <i>Comfort Lake — Forest Lake Watershed District</i>	408
North School Section Lake (82–0149) <i>Browns Creek Watershed District</i>	411
North Twin Lake (82–0018) <i>Carnelian — Marine — St. Croix Watershed District</i>	414
Northwood Lake (27–0627) <i>Bassett Creek Watershed Management Organization</i>	417
O’Connor Lake (82–0002) <i>South Washington Watershed District</i>	420
O’Dowd Lake (70–0095) <i>City of Shakopee</i>	423
Olson Lake (82–0103) <i>Valley Branch Watershed District</i>	426
Oneka Lake (82–0140) <i>Rice Creek Watershed District</i>	429
Orchard Lake (19–0031) <i>Black Dog Lake Watershed Management Organization</i>	432
Parkers Lake (27–0107) <i>Bassett Creek Watershed Management Organization</i>	435
Pat Lake (82–0125) <i>Browns Creek Watershed District</i>	438
Penn Lake (27–0004) <i>Nine Mile Creek Watershed District</i>	441
Pickrel Lake (19–0079) <i>Lower Mississippi River Watershed Management Organization</i>	444
Pine Tree Lake (82–0122) <i>Rice Creek Watershed District</i>	447
Plaisted Lake (82–0148) <i>South Washington Watershed District</i>	450
Powers Lake (82–0092) <i>City of Woodbury</i>	453
Prior Lake [Lower Basin, Site 2] (70–0026) <i>Prior Lake — Spring Lake Watershed District</i>	456
Lake Rebecca (19–0003) <i>City of Hastings</i>	459
Ravine Lake [Regional Park Lake] (82–0087) <i>South Washington Watershed District</i>	462

Red Rock Lake (27-0076) <i>City of Eden Prairie</i>	465
Reitz Lake (10-0052) <i>Carver County Environmental Services</i>	468
Rest Area Pond (82-0514) <i>Valley Branch Watershed District</i>	471
Riley Lake (10-0002) <i>City of Chanhassen/City of Eden Prairie</i>	474
Rogers Lake (19-0080) <i>City of Mendota Heights</i>	477
Rose Lake [North Basin] (82-0112) <i>Valley Branch Watershed District</i>	480
Rose Lake [South Basin] (82-0112) <i>Valley Branch Watershed District</i>	484
Sand Lake (82-0067) <i>Carnelian — Marine — St. Croix Watershed District</i>	488
School Lake (13-0057) <i>Comfort Lake — Forest Lake Watershed District</i>	491
Scout Lake (19-0198) <i>City of Apple Valley</i>	494
Second Lake (13-0025) <i>Comfort Lake — Forest Lake Watershed District</i>	497
Shields Lake (82-0162) <i>Comfort Lake — Forest Lake Watershed District</i>	501
Silver Lake (82-0016) <i>Carnelian — Marine Watershed District</i>	504
South Oak Lake (27-0661) <i>City of St. Louis Park</i>	507
South School Section Lake (82-0151) <i>Browns Creek Watershed District</i>	510
South Twin Lake (82-0019) <i>Carnelian-Marine Watershed District</i>	513
Square Lake (82-0046) <i>Carnelian — Marine — St. Croix Watershed District</i>	516
St. Croix Lake [Bayport Pool - Site 1N] (82-0001) <i>St. Croix Basin Planning Team</i>	519
St. Croix Lake [Bayport Pool-Site 2] (82-0001) <i>St. Croix Basin Planning Team</i>	522
St. Croix Lake [Troy Beach Pool-Site 3] (82-0001) <i>St. Croix Basin Planning Team</i>	525
St. Croix Lake [Troy Beach Pool-Site 4] (82-0001) <i>St. Croix Basin Planning Team</i>	528
St. Croix Lake [Troy Beach Pool-Site 5] (82-0001) <i>St. Croix Basin Planning Team</i>	531
St. Croix Lake [Black Bass Pool-Site 6] (82-0001) <i>St. Croix Basin Planning Team</i>	534
St. Croix Lake [Kinnickinnic Pool-Site-7] (82-0001) <i>St. Croix Basin Planning Team</i>	537
St. Joe Lake (10-0011) <i>City of Chanhassen</i>	540
Staples Lake (82-0028) <i>Carnelian — Marine — St. Croix Watershed District</i>	543
Sunfish Lake (19-0050) <i>City of Sunfish Lake</i>	546
Sunfish Lake [Lake Elmo] (82-0107) <i>Valley Branch Watershed District</i>	549
Sunnybrook Lake (82-0133) <i>Valley Branch Watershed District</i>	552
Sunset Lake (82-0153) <i>Rice Creek Watershed District</i>	555
Sunset Pond (19-0451) <i>City of Burnsville</i>	558
Swede Lake (10-0095) <i>Carver County Environmental Services</i>	561
Sweeney Lake [Site-1, South Site] (27-0035-01) <i>Bassett Creek Watershed Management Commission</i>	564
Sweeney Lake [Site-2, North Site] (27-0035-01) <i>Bassett Creek Watershed Management Commission</i>	567
Terrapin Lake (82-0031) <i>Carnelian — Marine — St. Croix Watershed District</i>	570
Thole Lake (70-0120) <i>Scott County Watershed Management Organization</i>	573
Thompson Lake (19-0048) <i>Lower Mississippi River Watershed Management Organization</i>	576
Turtle Lake (82-0036) <i>Carnelian — Marine — St. Croix Watershed District</i>	579
Twin Lake [Burnsville] (19-0028) <i>City of Burnsville</i>	582
Twin Lake [Golden Valley] (27-0035-02) <i>Bassett Creek Watershed Management Commission</i>	585
Twin Lake [St. Louis Park] (27-0656) <i>City of St. Louis Park</i>	588
Twin Lake [May Township] (82-0048) <i>Carnelian — Marine — St. Croix Watershed District</i>	591
Valentine Lake (62-0071) <i>Rice Creek Watershed District</i>	594
Valley Lake (19-0348) <i>City of Lakeville</i>	598
Waconia Lake (10-0059) <i>Carver County Environmental Services</i>	601
West Boot Lake (82-0044) <i>Carnelian — Marine Watershed District</i>	604
Westwood Lake (27-0711) <i>Bassett Creek Watershed Management Organization</i>	607
White Rock Lake (82-0072) <i>Rice Creek Watershed District</i>	610
Wilmes Lake (82-0090) <i>City of Woodbury</i>	613
Wing Lake (27-0091) <i>Nine Mile Creek Watershed District</i>	616
Wood Lake (19-0024) <i>City of Burnsville</i>	619
Woodpile Lake (82-0123) <i>Browns Creek Watershed District</i>	622
References	625
Appendix A	626
Appendix B	650

Appendix C..... 666

Appendix D 673

Introduction

This 2018 report continues a series of annual lake reports from 1980 to present. Since 1980, 398 lakes in the Twin Cities Metropolitan Area (TCMA) have been monitored through the Metropolitan Council's (METC) lake monitoring program. Since some of these lakes have multiple monitoring sites, a total of 440 lake sites have been monitored. This report contains data from 200 lake sites on 184 lakes that were monitored in 2018, including 2 lakes and 3 lake sites that have not been previously monitored by the METC lake monitoring program. Figure 1 shows the location of the lakes monitored in 2018 by MCES staff and by volunteers of the Citizen-Assisted Monitoring Program. A list of lakes that have been monitored by the METC's monitoring program is shown in Appendix A. Refer to Appendix B for morphometry and other lake characteristic data.

There are 950 lakes in the TCMA. The METC monitors just a subset of these lakes due to limited resources. Additional lakes are monitored by other units of government which help to further provide important regional lake water quality data, but the data collected from these other entities are not included in this report.

METC lake monitoring data are available via:

- the METC's Environmental Information Management System (EIMS), at <http://es.metc.state.mn.us/eims/>
- the Minnesota Pollution Control Agency's (MPCA) Environmental Data Access (EDA) system, at <http://www.pca.state.mn.us/index.php/data/surface-water.html>
- the STORET Data Warehouse, which is the U.S. EPA's national water quality data repository, at <http://www.epa.gov/storet/dbtop.html>

The objectives of the METC lake monitoring program are:

1. Provide lake water quality data to lake, watershed and water resource managers.
2. Advise managers of known or suspected threats to lake water quality.
3. Continue to compile a water quality database on the five area lakes that support a trout fishery.

The long-term goal of the METC lake monitoring program is to provide a comprehensive database to enable cities, counties, watershed management organizations (WMOs), and watershed districts (WDs) to better manage TCMA lakes. The Council believes that without such comprehensive lake data, the foundation of lake and watershed management plans is weakened. While the METC has provided a commendable lake monitoring program, monitoring by other organizations is also encouraged (Osgood 1989a).

To date, the METC lake monitoring program has been an important tool for making informed lake management decisions. The majority of the lakes have been visited on a rotating schedule, so as to develop an historical database to help lake and watershed managers in decision making. Data from the METC lake monitoring program are frequently used to determine possible trends in lake water quality, estimate expected ranges in water quality of non-monitored lakes, examine intra-and interregional differences, and investigate the relationships between land use and water quality. A comprehensive regional lake monitoring program should ensure adequate spatial and temporal representation of water quality. However, due to cost and logistical problems, ground-based monitoring programs usually sacrifice spatial coverage (fewer lakes) in favor of more frequent sampling.

As is the case throughout the United States, the majority of lakes in the TCMA suffer from this lack of water quality data. Area lakes and watershed managers need a broad, comprehensive water quality database for regulatory and decision-making purposes. Because of the lack of public funding and the high ratio of area lakes to monitoring staff, very little data exist for the majority of TCMA lakes, and local decision-makers are forced to make management decisions lacking adequate information.

The METC addressed this lack of adequate lake water quality data by initiating a citizen-assisted monitoring program (CAMP) in 1993. The purpose of the CAMP is to provide a more complete and improved water quality database for TCMA lakes. This database gives local decision makers a better idea of the water quality of their lakes, thereby assisting them in decision making on water quality issues. The METC's goal for the CAMP is to provide a means to gather as much information on TCMA lakes as is economically possible.

The METC lake monitoring program, especially the use of volunteer monitors through the CAMP, has played a key role in the METC's recent efforts to use satellite images to assess annual lake water clarity for the entire TCMA. The monitoring program provides the "ground-based" measurements used to calibrate mathematical models, which in turn are used to interpret the satellite images. The use of satellite technology provides a cost-effective way to extend the analysis of the TCMA's lake water quality from just the lakes involved in our ground-based programs to all the lakes in the

region. Over time, the satellite-based information can be used to detect how lake trophic conditions (especially water clarity) have changed over time and space in relation to changes in land-use and land-cover conditions.

The METC lake monitoring program began a volunteer annual ice-monitoring program in the winter of 2009 - 2010. The purpose of this program is to monitor the duration of annual ice cover on TCMA lakes over a long time period. This information is especially useful because the duration of ice cover is a good indicator of climate change.

2018 Monitored Lakes

- Monitored by CAMP
- Monitored by MCES Staff

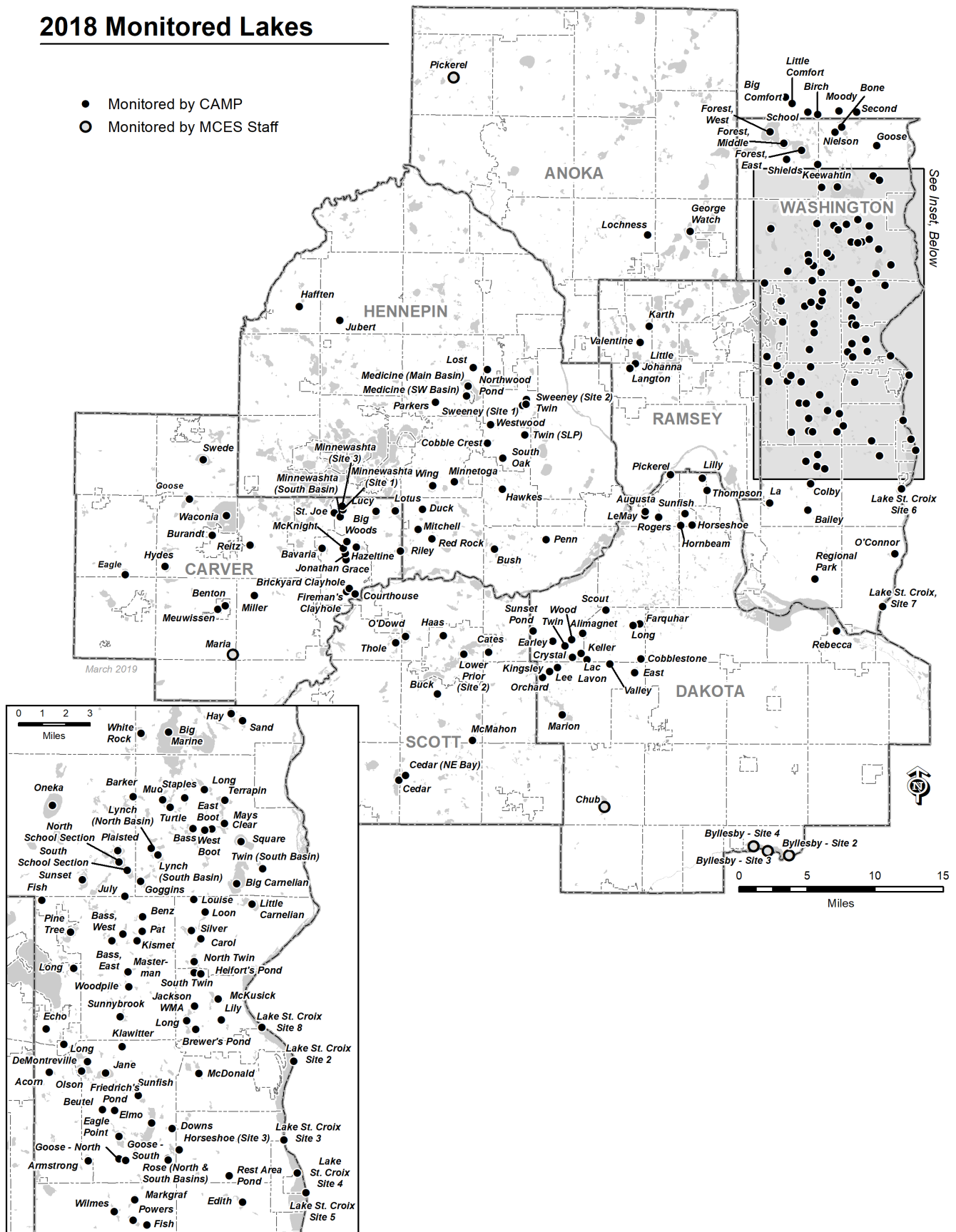


Figure 1. 2018 Monitored Lakes

METC Staff Monitoring Program

A description of the methods and results of monitoring conducted by METC staff during 2018 is provided in the following section.

Methods

Metropolitan Council staff monitored 6 lake sites on 4 lakes during 2018 (Figure 1). The staff monitoring program consisted of monitoring 3 sites on Lake Byllesby, and one site each on Jane Lake, Fish Lake, and Pleasant Lake in 2018. The monitoring occurred during the open water season of May through October.

The lake monitoring sites were located generally over the deepest spot of the lake basin or a central location of a sub-basin. A hand-held Global Positioning System (GPS) receiver was used to determine the coordinates of a lake site, and to aid in relocating lake sites during subsequent monitoring events. Time, water surface conditions, weather, lake depth, and water transparency were recorded on a field data sheet. Water transparency was measured using a 20 cm black-and-white Secchi disk. Temperature, dissolved oxygen (DO), pH, specific conductivity, turbidity, and oxidation reduction potential (Redox) were measured at one-meter intervals throughout the water column. For depths below 10 m, the sampling interval was increased to every 2 m. These parameters were measured using a YSI EXO2 multi-parameter sonde that was connected to a YSI EXO data logger.

The sonde probes for DO and pH were calibrated before each field trip. These probes were also calibrated again the same day after returning from the field, to check for calibration drift. The conductivity probe was calibrated on a weekly schedule. The turbidity and Redox probes were calibrated on a monthly schedule.

Water was collected from the lake surface using a two-meter or one-meter vertical integrated sampler (PVC pipe and rubber plug) with a two-liter and one-liter capacity, respectively. Two surface samples were collected and mixed together in a 4-liter plastic jug. The surface sample was then decanted into an opaque polyethylene bottle. Subsurface samples were collected using a 2-liter Van Dorn sampler. All water samples were transported on ice in a dark cooler and processed and preserved within 12 hours of collection.

The surface and subsurface samples were analyzed for the standard parameters as shown in Table 1. Chlorophyll was not analyzed in the subsurface samples. Samples that were analyzed for total dissolved phosphorus (TDP) were filtered through a 0.45 μm membrane filter and then analyzed for TP. All chemical analyses were performed at the Metropolitan Council Environmental Services - Environmental Quality Assurance Department (MCES-EQA) laboratory.

The chlorophyll analysis results are reported by the laboratory according to two different equations: the trichromatic equation and the monochromatic equation. The trichromatic equation gives the following chlorophyll parameters:

- chlorophyll-a (CLA),
- chlorophyll-b,
- chlorophyll-c.

The monochromatic equation gives the following parameters:

- chlorophyll-a corrected for pheophytin,
- pheophytin-a.

The chlorophyll data in this annual report are reported as trichromatic CLA. However all the analytical results from the trichromatic and monochromatic equations can be accessed via the monitoring data databases as provided in the Introduction section.

Table 1. Summary of Analytical Methods

Parameters	Analytical Method
Chlorophyll	ASTM Method D3731–87
Kjeldahl Nitrogen, total (TKN)	U.S. EPA Method 351.2, Rev. 2.0
Nitrate/Nitrite	Standard Methods for the Examination of Water and Wastewater, Method 4500-NO ₃ ⁻ H-2000, as modified. USGS I-4540-85, as modified.
Ammonia Nitrogen	U.S. EPA, Method 350.1, Rev. 2.0, 1993.
Phosphorous, total (TP) and dissolved (TDP)	U.S. EPA Method 365.4
Chloride	Standard Methods for the Examination of Water and Wastewater, Method 4500-Cl ⁻ E-1997

Parameters	Analytical Method
Sulfate	U.S. EPA, Method 300.0, Rev 2.1, 1993
Alkalinity	EPA-600/4-79-020, Method 310.2 Rev. 1974
Calcium, Magnesium, and Iron	U.S. EPA, Method 200.8, Revision 5.4, 1994, as modified.
Hardness	EPA Method 130.1, Issued 1971

Results

The water quality of each staff-monitored lake is discussed in the following section. Each lake report includes a description of the lake's water quality condition and the year's water quality data shown in tables and figures. The water quality grades from 1980 through 2018 are shown for lake sites that were monitored for trophic status.

For data of samples collected at depth and of depth profile measurements, please refer to the METC's Environmental Information Management System (EIMS) at <http://es.metc.state.mn.us/eims/> to access this additional data.

Any questions about the 2018 METC lake monitoring data should be directed to Brian Johnson at (651) 602-8743 or brian.johnson@metc.state.mn.us.

Byllesby Lake, Site 2 (19–0006) *Metropolitan Council Environmental Services*

Lake Byllesby is located in southern Dakota County along the border with Goodhue County, and is an impoundment of the Cannon River. It has a surface area of 1,369 acres. Its watershed area is 733,156 acres, giving a very high watershed to lake area ratio of 536. Site 2 is located at the downstream end of the lake near the dam, and was first monitored in 2013. The lake is considered a Priority Lake by the Metropolitan Council for its high regional recreational value. The MN DNR designated the lake as being infested with flowering rush (*Butomus umbellatus*) in 2016. The MPCA listed the lake as impaired with respect to aquatic recreational use (nutrient/eutrophication biological indicators) and aquatic consumption (mercury in fish tissue).

On each sampling day surface samples were collected for laboratory analysis of total phosphorus, total dissolved phosphorus, total Kjeldahl nitrogen, and chlorophyll. Near-bottom samples were collected for laboratory analysis of total phosphorus, total dissolved phosphorus, and total Kjeldahl nitrogen. Secchi transparency was measured, and depth profiles of dissolved oxygen, temperature, pH, specific conductivity, oxidation reduction potential, and turbidity were made during each site visit. The resulting surface data are summarized in tables and figures on the following pages. For depth profile data, please refer to the MCES's EIMS system at <http://es.metc.state.mn.us/eims/>.

2018 summer (May - September) data summary

Parameter	Mean	Minimum	Maximum	Grade
TP (µg/l)	202	109	481	F
CLA (µg/l)	45	6.4	98	C
Secchi (m)	1.0	0.6	1.9	D
TKN (mg/l)	1.52	1.20	2.00	
			Lake Grade	D

This area of the lake was also monitored by the CAMP in the mid-1990s, but at a location closer to the dam (site 1). Site 2 was chosen as a more safe distance from the edge of the dam. For comparison purposes, the historical grades for site 1 are shown in the historical grade table for site 2, since these two sites are in the same general area of the reservoir. The water quality was poor this year, with low Secchi depths, high TP, and average chlorophyll-a mean concentrations. Vertical profiles (e.g. dissolved oxygen, temperature) were made during each monitoring visit. However, most of these data were inadvertently lost during the transferring of the data from the handheld data logger to a personal computer.

Throughout the monitoring period, the lake's physical condition and recreational suitability were ranked on a scale of 1-to-5. These user perception rankings are shown on the following page.

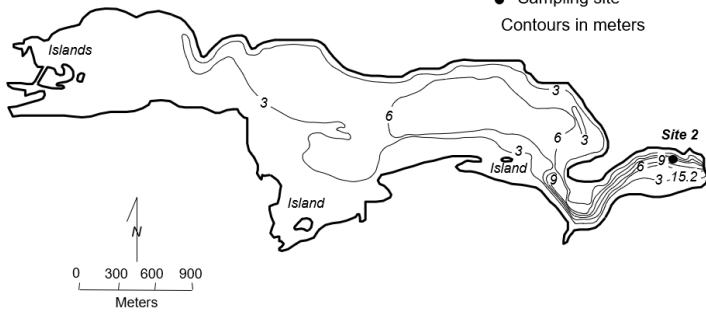
The Fisheries Section of the Minnesota Department of Natural Resources (MDNR) has conducted a fisheries survey on the lake. Information on the survey can be obtained through the MDNR Fisheries Section by calling (651) 259-5831 or by downloading the information off the Internet at <http://www.dnr.state.mn.us/lakefind/>.

If you notice any errors in the lake's data or physical information, or are aware of any additional or missing information, please contact Brian Johnson of the Metropolitan Council at (651) 602-8743 or brian.johnson@metc.state.mn.us.

Lake Byllesby, Site 2
Randolph Twp., Dakota Co.

Lake ID: 190006-00
WMO: North Cannon River

● Sampling site
Contours in meters



Lake Water Quality Grades Based on Summertime Averages

Year	1980	1981	1982	1983	1984	1985	1986	1987	1988	1989	1990	1991
TP												
CLA												
Secchi												
Lake Grade												

Year	1992	1993	1994	1995	1996	1997	1998	1999	2000	2001	2002	2003
TP												
CLA												
Secchi												
Lake Grade												

Year	2004	2005	2006	2007	2008	2009	2010	2011	2012	2013	2014	2015
TP										D	D	
CLA										C	C	
Secchi										D	D	
Lake Grade										D	D	

Year	2016	2017	2018
TP		D	F
CLA		C	C
Secchi		D	D
Lake Grade		D	D

Source: Metropolitan Council, EPA STORET, and/or MPCA EQuIS database(s)

Byllesby Lake, Site 3 (19–0006) *Metropolitan Council Environmental Services*

Lake Byllesby is located in southern Dakota County along the border with Goodhue County, and is an impoundment of the Cannon River. It has a surface area of 1,369 acres. Its watershed area is 733,156 acres, giving a very high watershed to lake area ratio of 536. Site 3 is located about midway between in the inflow of the Cannon River and the dam. The lake is considered a Priority Lake by the Metropolitan Council for its high regional recreational value. The MN DNR designated the lake as being infested with flowering rush (*Butomus umbellatus*) in 2016. The MPCA listed the lake as impaired with respect to aquatic recreational use (nutrient/eutrophication biological indicators) and aquatic consumption (mercury in fish tissue).

On each sampling day surface samples were collected for laboratory analysis of total phosphorus, total dissolved phosphorus, total Kjeldahl nitrogen, and chlorophyll. Near-bottom samples were collected for laboratory analysis of total phosphorus, total dissolved phosphorus, and total Kjeldahl nitrogen. Secchi transparency was measured, and depth profiles of dissolved oxygen, temperature, pH, specific conductivity, oxidation reduction potential, and turbidity were made during each site visit. The resulting surface data are summarized in tables and figures on the following pages. For depth profile data, please refer to the MCES's EIMS system at <http://es.metc.state.mn.us/eims/>.

2018 summer (May - September) data summary

Parameter	Mean	Minimum	Maximum	Grade
TP (µg/l)	187	111	255	F
CLA (µg/l)	32	9.0	83	C
Secchi (m)	0.9	0.5	1.8	D
TKN (mg/l)	1.20	1.00	1.60	
			Lake Grade	D

The water quality was poor this year, with low Secchi depths, high TP, and average chlorophyll-a mean concentrations. Site 3 has a maximum depth of about 4.5 m which is shallow enough for sediments to be disturbed by mixing events, which can be strong given the reservoirs fetch aligning with the prevailing westerly winds, as observed during some monitoring events.

Throughout the monitoring period, the lake's physical condition and recreational suitability were ranked on a scale of 1-to-5. These user perception rankings are shown on the following page.

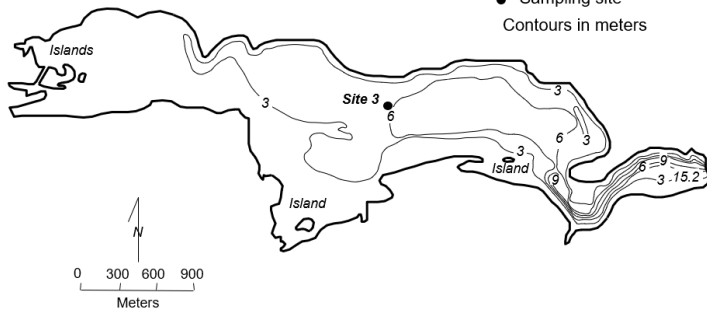
The Fisheries Section of the Minnesota Department of Natural Resources (MDNR) has conducted a fisheries survey on the lake. Information on the survey can be obtained through the MDNR Fisheries Section by calling (651) 259-5831 or by downloading the information off the Internet at <http://www.dnr.state.mn.us/lakefind/>.

If you notice any errors in the lake's data or physical information, or are aware of any additional or missing information, please contact Brian Johnson of the Metropolitan Council at (651) 602-8743 or brian.johnson@metc.state.mn.us.

Lake Byllesby, Site 3 **Randolph Twp., Dakota Co.**

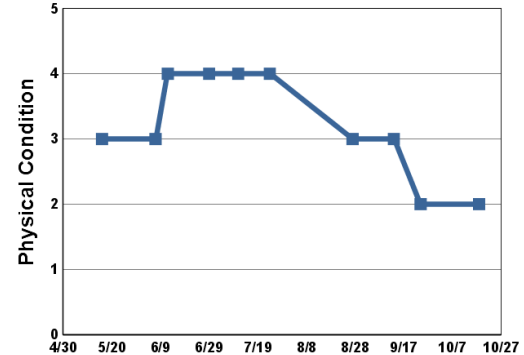
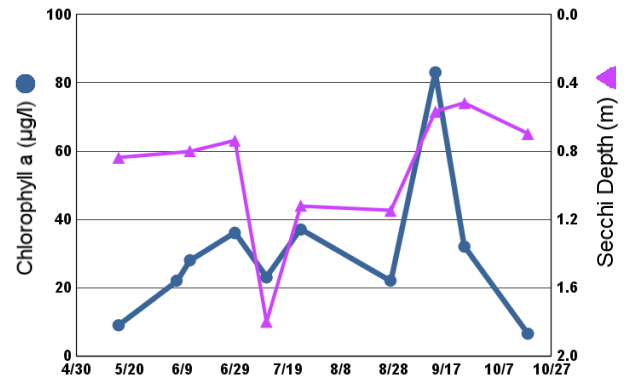
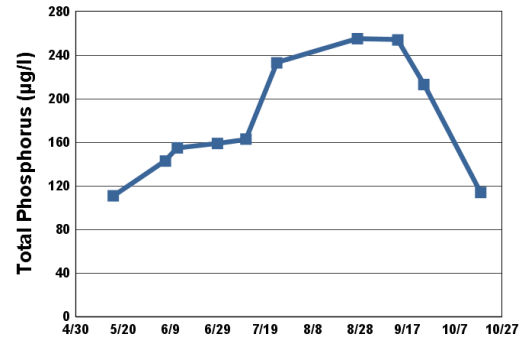
Lake ID: 190006-00
WMO: North Cannon River

● Sampling site
Contours in meters

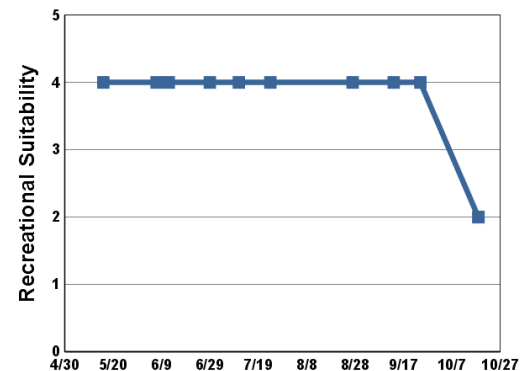


2018 Data

Date	SURF TEMP (°C)	SURF DO (mg/L)	CLA (µg/l)	SURF TP (µg/l)	Secchi (m)	PC	RS
5/16/18	17.0	9.0	9.0	111	0.8	3	4
6/7/18	23.6	8.9	22.0	143		3	4
6/12/18	21.8	8.8	28.0	155	0.8	4	4
6/29/18	24.7	11.4	36.0	159	0.7	4	4
7/11/18	26.8	13.8	23.0	163	1.8	4	4
7/24/18	25.8	13.1	37.0	233	1.1	4	4
8/27/18	23.7	5.5	22.0	255	1.2	3	4
9/13/18	21.2	10.4	83.0	254	0.6	3	4
9/24/18	16.3	8.5	32.0	213	0.5	2	4
10/18/18	7.8	11.0	6.5	114	0.7	2	2



1 = Crystal Clear
2 = Some Algae Present
3 = Definite Algal Presence
4 = High Algal Color
5 = Severe Algal Bloom



1 = Beautiful
2 = Minor Aesthetic Problem
3 = Swimming Impaired
4 = No Swimming; Boating OK
5 = No Aesthetics Possible

Lake Water Quality Grades Based on Summertime Averages

Year	1980	1981	1982	1983	1984	1985	1986	1987	1988	1989	1990	1991
TP												
CLA												
Secchi												
Lake Grade												

Year	1992	1993	1994	1995	1996	1997	1998	1999	2000	2001	2002	2003
TP												
CLA												
Secchi												
Lake Grade												

Year	2004	2005	2006	2007	2008	2009	2010	2011	2012	2013	2014	2015
TP										F	F	
CLA										C	C	
Secchi										D	D	
Lake Grade										D	D	

Year	2016	2017	2018
TP		D	F
CLA		C	C
Secchi		D	D
Lake Grade		D	D

Source: Metropolitan Council, EPA STORET, and/or MPCA EQuIS database(s)

Byllesby Lake, Site 4 (19–0006) *Metropolitan Council Environmental Services*

Lake Byllesby is located in southern Dakota County along the border with Goodhue County, and is an impoundment of the Cannon River. It has a surface area of 1,369 acres. Its watershed area is 733,156 acres, giving a very high watershed to lake area ratio of 536. Site 4 is located at the upstream end of the lake near the delta of the Cannon River. The lake is considered a Priority Lake by the Metropolitan Council for its high regional recreational value. The MN DNR designated the lake as being infested with flowering rush (*Butomus umbellatus*) in 2016. The MPCA listed the lake as impaired with respect to aquatic recreational use (nutrient/eutrophication biological indicators) and aquatic consumption (mercury in fish tissue).

On each sampling day surface samples were collected for laboratory analysis of total phosphorus, total dissolved phosphorus, total Kjeldahl nitrogen, and chlorophyll. Near-bottom samples were collected for laboratory analysis of total phosphorus, total dissolved phosphorus, and total Kjeldahl nitrogen. Secchi transparency was measured, and depth profiles of dissolved oxygen, temperature, pH, specific conductivity, oxidation reduction potential, and turbidity were made during each site visit. The resulting surface data are summarized in tables and figures on the following pages. For depth profile data, please refer to the MCES's EIMS system at <http://es.metc.state.mn.us/eims/>.

2018 summer (May - September) data summary

Parameter	Mean	Minimum	Maximum	Grade
TP (µg/l)	205	150	249	F
CLA (µg/l))	48	8.1	96	C
Secchi (m)	0.9	0.4	3.8	D
TKN (mg/l)	1.49	1.10	2.10	
			Lake Grade	D

The water quality was poor this year, with low Secchi depths, high TP, and below average chlorophyll-a mean concentrations.

Throughout the monitoring period, the lake's physical condition and recreational suitability were ranked on a scale of 1-to-5. These user perception rankings are shown on the following page.

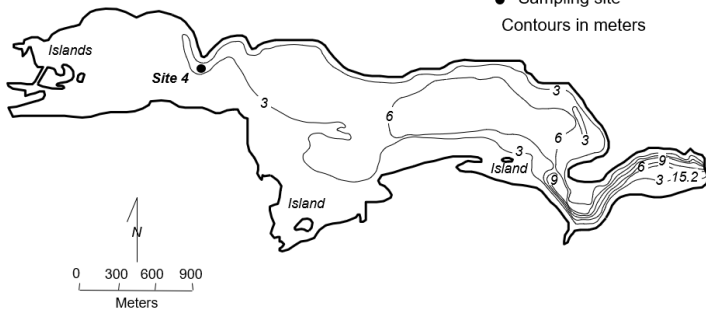
The Fisheries Section of the Minnesota Department of Natural Resources (MDNR) has conducted a fisheries survey on the lake. Information on the survey can be obtained through the MDNR Fisheries Section by calling (651) 259-5831 or by downloading the information off the Internet at <http://www.dnr.state.mn.us/lakefind/>.

If you notice any errors in the lake's data or physical information, or are aware of any additional or missing information, please contact Brian Johnson of the Metropolitan Council at (651) 602-8743 or brian.johnson@metc.state.mn.us.

Lake Byllesby, Site 4 Randolph Twp., Dakota Co.

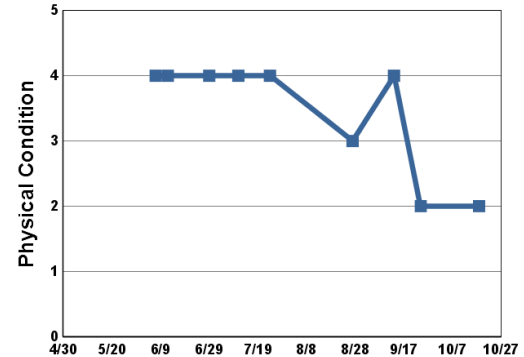
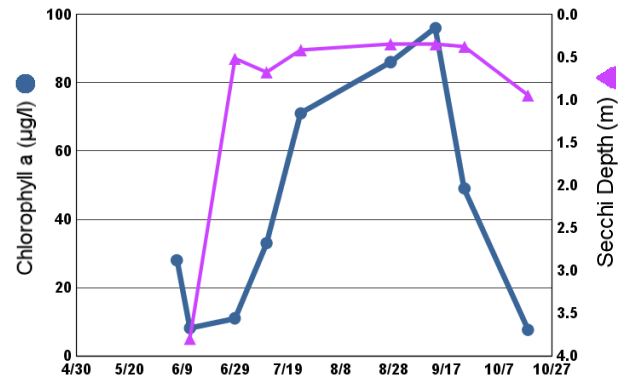
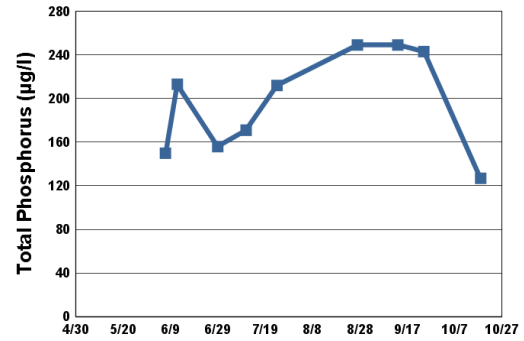
Lake ID: 190006-00
WMO: North Cannon River

● Sampling site
Contours in meters

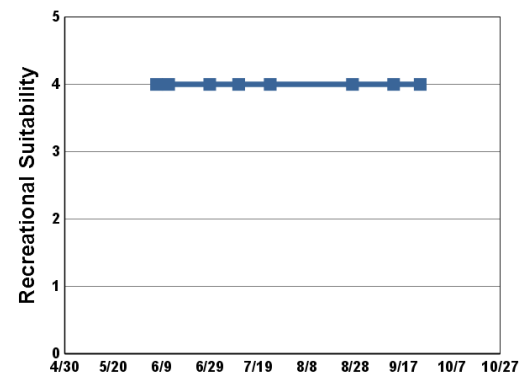


2018 Data

Date	SURF TEMP (°C)	SURF DO (mg/L)	CLA (µg/l)	SURF TP (µg/l)	Secchi (m)	PC	RS
6/7/18	23.8	8.5	28.0	150		4	4
6/12/18	19.9	8.1	8.1	213	3.8	4	4
6/29/18	25.7	10.5	11.0	156	0.5	4	4
7/11/18	24.5	9.8	33.0	171	0.7	4	4
7/24/18	24.6	12.7	71.0	212	0.4	4	4
8/27/18	23.5	8.3	86.0	249	0.4	3	4
9/13/18	21.3	10.6	96.0	249	0.4	4	4
9/24/18	16.8	9.3	49.0	243	0.4	2	4
10/18/18	8.1	11.2	7.6	127	1.0	2	



1 = Crystal Clear
2 = Some Algae Present
3 = Definite Algal Presence
4 = High Algal Color
5 = Severe Algal Bloom



1 = Beautiful
2 = Minor Aesthetic Problem
3 = Swimming Impaired
4 = No Swimming; Boating OK
5 = No Aesthetics Possible

Lake Water Quality Grades Based on Summertime Averages

Year	1980	1981	1982	1983	1984	1985	1986	1987	1988	1989	1990	1991
TP												
CLA												
Secchi												
Lake Grade												

Year	1992	1993	1994	1995	1996	1997	1998	1999	2000	2001	2002	2003
TP												
CLA												
Secchi												
Lake Grade												

Year	2004	2005	2006	2007	2008	2009	2010	2011	2012	2013	2014	2015
TP												
CLA												
Secchi												
Lake Grade												

Year	2016	2017	2018
TP		F	F
CLA		D	C
Secchi		F	D
Lake Grade		F	D

Source: Metropolitan Council, EPA STORET, and/or MPCA EQuIS database(s)

Chub Lake (19–0020) *Metropolitan Council Environmental Services*

Chub Lake is located in Eureka Township (Dakota County). The entire surface area is considered littoral zone, which is the 0 — 15 feet depth zone typically dominated by aquatic vegetation. Since the lake is relatively shallow, it does not permanently stratify and maintain a thermocline which is a density gradient caused by changing water temperatures throughout portions of the water column. The MPCA listed the lake as impaired with respect to aquatic recreational use (nutrient/eutrophication biological indicators) in 2002.

On each sampling day surface samples were collected for laboratory analysis of total phosphorus, total dissolved phosphorus, total Kjeldahl nitrogen, and chlorophyll. Near-bottom samples were collected for laboratory analysis of total phosphorus, total dissolved phosphorus, and total Kjeldahl nitrogen. Secchi transparency was measured, and depth profiles of dissolved oxygen, temperature, pH, specific conductivity, oxidation reduction potential, and turbidity were made during each site visit. The resulting surface data are summarized in tables and figures on the following pages. For depth profile data, please refer to the MCES's EIMS system at <http://es.metc.state.mn.us/eims/>.

2018 summer (May - September) data summary

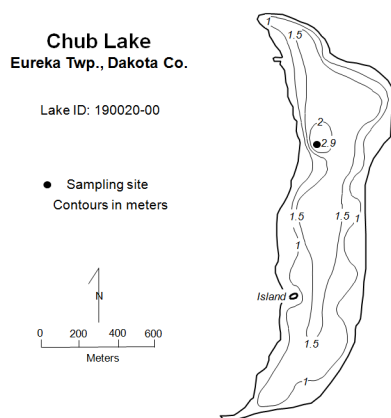
Parameter	Mean	Minimum	Maximum	Grade
TP (µg/l)	157	68	258	F
CLA (µg/l)	140	65	260	F
Secchi (m)	0.3	0.2	0.4	F
TKN (mg/l)	2.55	1.30	4.20	
			Lake Grade	F

The lake received a lake grade of F this year which is consistent with its historical database.

Throughout the monitoring period, the METC staff ranked the lake's physical condition and recreational suitability on a 1-to-5 scale. These user perception rankings are shown on the following page.

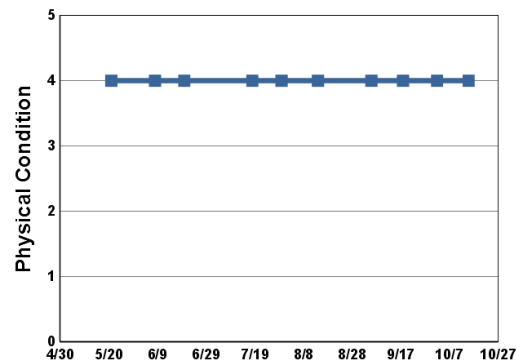
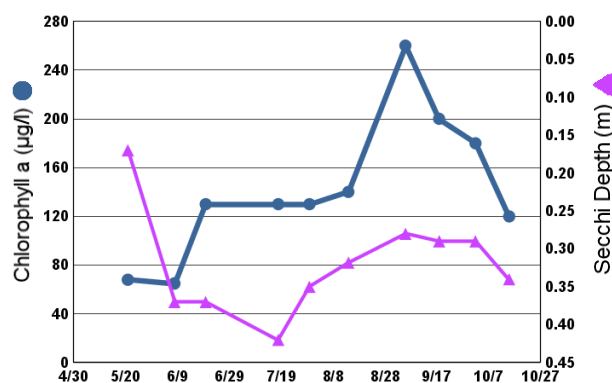
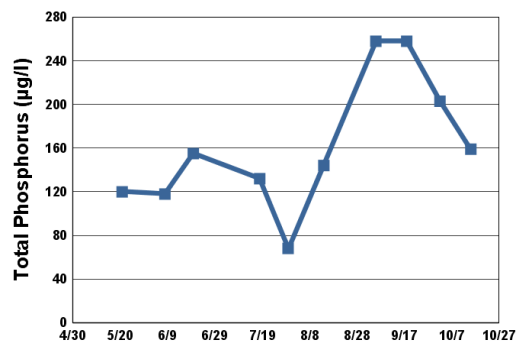
The Fisheries Section of the Minnesota Department of Natural Resources (MDNR) has conducted a fisheries survey on the lake. Information on the survey can be obtained through the MDNR Fisheries Section by calling (651) 259-5831 or by downloading the information off the Internet at <http://www.dnr.state.mn.us/lakefind/>.

If you notice any errors in the lake's data or physical information, or are aware of any additional or missing information, please contact Brian Johnson of the Metropolitan Council at (651) 602-8743 or brian.johnson@metc.state.mn.us.

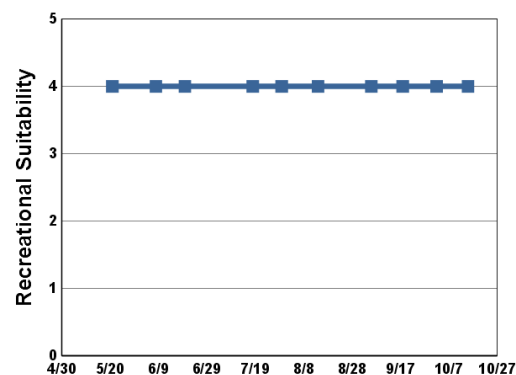


2018 Data

Date	SURF TEMP (°C)	SURF DO (mg/L)	CLA (µg/l)	SURF TP (µg/ l)	Secchi (m)	PC	RS
5/21/18	19.1	11.3	68.0	120	0.2	4	4
6/8/18	22.8	9.7	65.0	118	0.4	4	4
6/20/18	23.7	9.6	130.0	155	0.4	4	4
7/18/18	28.8	15.3	130.0	132	0.4	4	4
7/30/18	25.3	20.5	130.0	68	0.4	4	4
8/14/18			140.0	144	0.3	4	4
9/5/18	22.1	7.4	260.0	258	0.3	4	4
9/18/18	22.6	6.3	200.0	258	0.3	4	4
10/2/18	12.1	10.9	180.0	203	0.3	4	4
10/15/ 18	6.6	11.0	120.0	159	0.3	4	4



1 = Crystal Clear	4 = High Algal Color
2 = Some Algae Present	5 = Severe Algal Bloom
3 = Definite Algal Presence	



1 = Beautiful
2 = Minor Aesthetic Problem
3 = Swimming Impaired
4 = No Swimming; Boating OK
5 = No Aesthetics Possible

Lake Water Quality Grades Based on Summertime Averages

Year	1980	1981	1982	1983	1984	1985	1986	1987	1988	1989	1990	1991
TP	D											
CLA	D											
Secchi	D											
Lake Grade	D											

Year	1992	1993	1994	1995	1996	1997	1998	1999	2000	2001	2002	2003
TP		D	D	F								
CLA		C	C	C								
Secchi		F	F	F								
Lake Grade		D	D	D								

Year	2004	2005	2006	2007	2008	2009	2010	2011	2012	2013	2014	2015
TP								D				
CLA								F				
Secchi								F				
Lake Grade								F				

Year	2016	2017	2018
TP			F
CLA			F
Secchi			F
Lake Grade			F

Source: Metropolitan Council, EPA STORET, and/or MPCA EQuIS database(s)

Maria Lake (10–0058) *Metropolitan Council Environmental Services*

Maria Lake is located in Benton Township (Carver County). The lake is shallow, with a maximum depth of approximately 1.0 m. The entire surface area is considered littoral zone, which is the 0 — 15 feet depth zone typically dominated by aquatic vegetation. The lake is considered a Priority Lake by the Metropolitan Council for its high regional recreational value. The MPCA listed the lake as impaired with respect to aquatic recreational use (nutrient/eutrophication biological indicators).

On each sampling day surface samples were collected for laboratory analysis of total phosphorus, total dissolved phosphorus, total Kjeldahl nitrogen, and chlorophyll. Near-bottom samples were collected for laboratory analysis of total phosphorus, total dissolved phosphorus, and total Kjeldahl nitrogen. Secchi transparency was measured, and depth profiles of dissolved oxygen, temperature, pH, specific conductivity, oxidation reduction potential, and turbidity were made during each site visit. The resulting surface data are summarized in tables and figures on the following pages. For depth profile data, please refer to the MCES's EIMS system at <http://es.metc.state.mn.us/eims/>.

2018 summer (May - September) data summary

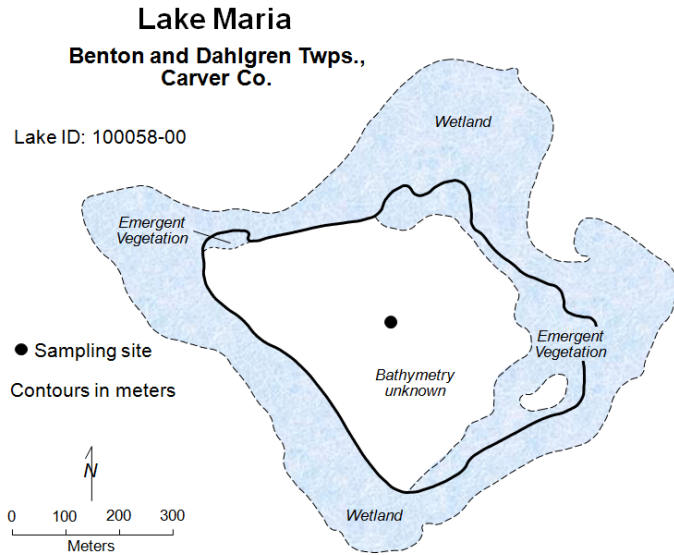
Parameter	Mean	Minimum	Maximum	Grade
TP (µg/l)	313	67	751	F
CLA (µg/l)	295	28	850	F
Secchi (m)	0.3	0.1	0.7	F
TKN (mg/l)	4.09	1.50	11.00	
			Lake Grade	F

The lake received a lake grade of F this year which is consistent with its historical water quality database.

During each monitoring visit, the volunteer's opinions of the lake's physical condition and recreational suitability were ranked on a 1-to-5 scale. These user perception rankings are shown on the following page.

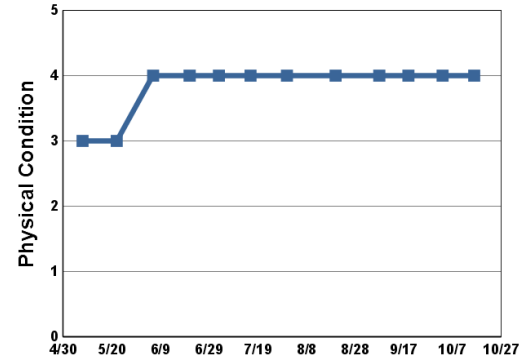
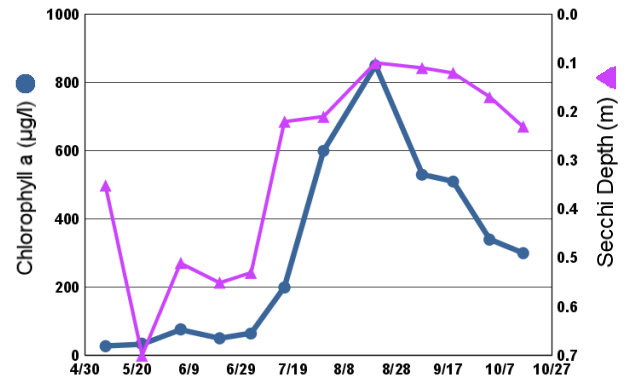
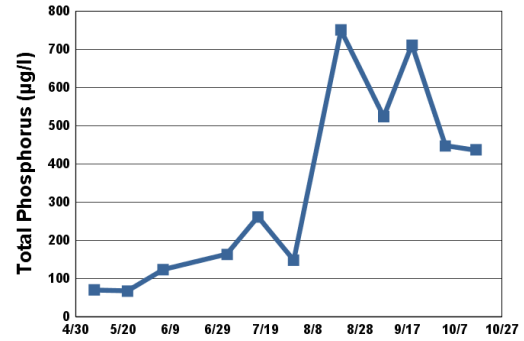
The Fisheries Section of the Minnesota Department of Natural Resources (MDNR) has conducted a fisheries survey on the lake. Information on the survey can be obtained through the MDNR Fisheries Section by calling (651) 259-5831 or by downloading the information off the Internet at <http://www.dnr.state.mn.us/lakefind/>.

If you notice any errors in the lake's data or physical information, or are aware of any additional or missing information, please contact Brian Johnson of the Metropolitan Council at (651) 602-8743 or brian.johnson@metc.state.mn.us.

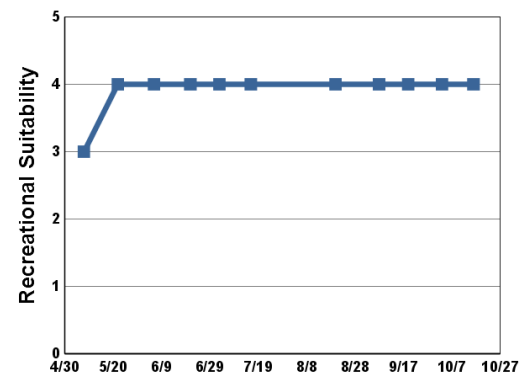


2018 Data

Date	SURF TEMP (°C)	SURF DO (mg/L)	CLA (µg/l)	SURF TP (µg/l)	Secchi (m)	PC	RS
5/8/18	18.7	7.1	28.0	70	0.4	3	3
5/22/18	18.3	9.5	35.0	67	0.7	3	4
6/6/18	24.6	12.0	77.0	123	0.5	4	4
6/21/18	22.1	7.9	51.0		0.6	4	4
7/3/18			65.0	163	0.5	4	4
7/16/18	27.2	13.8	200.0	261	0.2	4	4
7/31/18	25.8	19.2	600.0	148	0.2	4	
8/20/18	24.9	9.6	850.0	751	0.1	4	4
9/7/18	20.4	16.0	530.0	524	0.1	4	4
9/19/18	19.6	4.7	510.0	711	0.1	4	4
10/3/18	11.5	11.4	340.0	447	0.2	4	4
10/16/18	5.3	11.8	300.0	437	0.2	4	4



1 = Crystal Clear
2 = Some Algae Present
3 = Definite Algal Presence
4 = High Algal Color
5 = Severe Algal Bloom



1 = Beautiful
2 = Minor Aesthetic Problem
3 = Swimming Impaired
4 = No Swimming; Boating OK
5 = No Aesthetics Possible

Lake Water Quality Grades Based on Summertime Averages

Year	1980	1981	1982	1983	1984	1985	1986	1987	1988	1989	1990	1991
TP												
CLA												
Secchi												
Lake Grade												

Year	1992	1993	1994	1995	1996	1997	1998	1999	2000	2001	2002	2003
TP									F	F		
CLA									F	C		
Secchi									F	D		
Lake Grade									F	D		

Year	2004	2005	2006	2007	2008	2009	2010	2011	2012	2013	2014	2015
TP		F							F			
CLA		F							F			
Secchi		D							F			
Lake Grade		F							F			

Year	2016	2017	2018
TP			F
CLA			F
Secchi			F
Lake Grade			F

Source: Metropolitan Council, EPA STORET, and/or MPCA EQuIS database(s)

Pickerel Lake (02–0130) *Metropolitan Council Environmental Services*

Pickerel Lake is located in the city of Nowthen (Anoka County). The entire surface area is considered littoral zone, which is the 0 — 15 feet depth zone typically dominated by aquatic vegetation. Since the lake is relatively shallow, it does not permanently stratify and maintain a thermocline which is a density gradient caused by changing water temperatures throughout portions of the water column. The lake is considered a Priority Lake by the Metropolitan Council for its wildlife significance.

On each sampling day surface samples were collected for laboratory analysis of total phosphorus, total dissolved phosphorus, total Kjeldahl nitrogen, and chlorophyll. Near-bottom samples were collected for laboratory analysis of total phosphorus, total dissolved phosphorus, and total Kjeldahl nitrogen. Secchi transparency was measured, and depth profiles of dissolved oxygen, temperature, pH, specific conductivity, oxidation reduction potential, and turbidity were made during each site visit. The resulting surface data are summarized in tables and figures on the following pages. For depth profile data, please refer to the MCES's EIMS system at <http://es.metc.state.mn.us/eims/>.

2018 summer (May - September) data summary

Parameter	Mean	Minimum	Maximum	Grade
TP (µg/l)	17	10	29	A
CLA (µg/l)	3.8	2.1	6.9	A
Secchi (m)	>1.1	>0.9	>1.4	
TKN (mg/l)	0.71	0.64	0.84	
			Lake Grade	

> indicates that the visibility of the Secchi disk was blocked by aquatic vegetation at the depth indicated.

The relatively low CLA concentrations in combination with the observations of moderate to substantial macrophyte growth, indicate that the primary production of the lake is focused on production of aquatic macrophytes rather than algae. There was an insufficient quantity of valid Secchi transparency measurements to determine a Secchi grade. An invalid measurement occurred if the Secchi disk was either visible on the lake bottom or the disk's visibility was blocked by aquatic vegetation. In both of these situations the water clarity would have been greater than that indicated by the measurement. A lake grade was not given because all three parameter grades are required to issue a lake grade.

The lake received TP and CLA grades of A this year, which is an improvement over the C and B grades received in 1980, 1995, and 2011. Continued monitoring is recommended to determine if this recent improvement in water quality is part of a longer term trend.

During each monitoring visit, the volunteer's opinions of the lake's physical condition and recreational suitability were ranked on a 1-to-5 scale. These user perception rankings are shown on the following page.

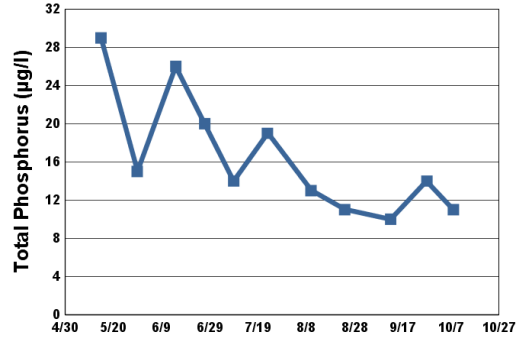
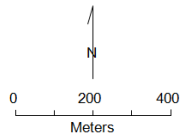
The Fisheries Section of the Minnesota Department of Natural Resources (MDNR) has conducted a fisheries survey on the lake. Information on the survey can be obtained through the MDNR Fisheries Section by calling (651) 259-5831 or by downloading the information off the Internet at <http://www.dnr.state.mn.us/lakefind/>.

If you notice any errors in the lake's data or physical information, or are aware of any additional or missing information, please contact Brian Johnson of the Metropolitan Council at (651) 602-8743 or brian.johnson@metc.state.mn.us.

Pickerel Lake Nowthen, Anoka Co.

Lake ID: 20130-00

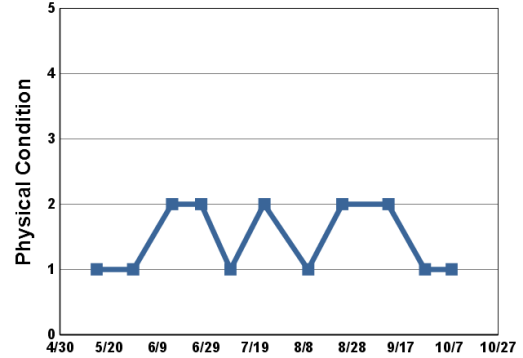
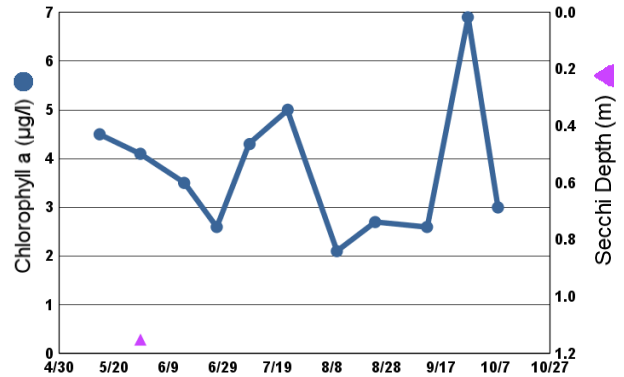
● Sampling site
Contours in meters



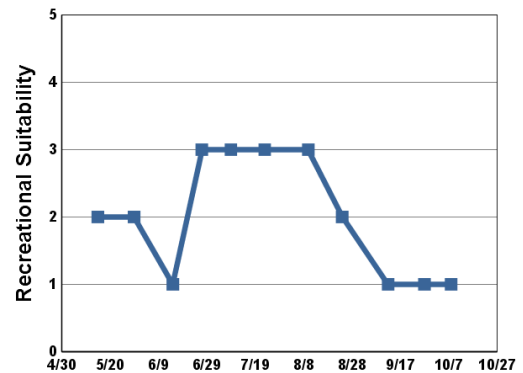
2018 Data

Date	SURF TEMP (°C)	SURF DO (mg/L)	CLA (µg/l)	SURF TP (µg/l)	Secchi (m)	PC	RS
5/15/18	18.3	11.1	4.5	29	> 1.2	1	2
5/30/18	25.5	7.7	4.1	15	1.2	1	2
6/15/18	23.8	9.6	3.5	26	> 1.4	2	1
6/27/18	22.8	7.8	2.6	20	> 1.4	2	3
7/9/18			4.3	14	> 1.3	1	3
7/23/18	25.5	12.1	5.0	19	> 1.2	2	3
8/10/18	26.1	11.0	2.1	13	> 1.0	1	3
8/24/18	21.7	7.4	2.7	11	> 0.9	2	2
9/12/18			2.6	10	> 0.9	2	1
9/27/18	14.0	10.3	6.9	14	> 0.9	1	1
10/8/18	9.4	11.1	3.0	11	> 1.0	1	1

> indicates that the visibility of the Secchi disk was blocked by aquatic vegetation at the depth indicated.



1 = Crystal Clear
2 = Some Algae Present
3 = Definite Algal Presence
4 = High Algal Color
5 = Severe Algal Bloom



1 = Beautiful
2 = Minor Aesthetic Problem
3 = Swimming Impaired
4 = No Swimming; Boating OK
5 = No Aesthetics Possible

Lake Water Quality Grades Based on Summertime Averages

Year	1980	1981	1982	1983	1984	1985	1986	1987	1988	1989	1990	1991
TP	C											
CLA	C											
Secchi	D											
Lake Grade	C											

Year	1992	1993	1994	1995	1996	1997	1998	1999	2000	2001	2002	2003
TP				B								
CLA				B								
Secchi				C								
Lake Grade				B								

Year	2004	2005	2006	2007	2008	2009	2010	2011	2012	2013	2014	2015
TP								B				
CLA								B				
Secchi								C				
Lake Grade								B				

Year	2016	2017	2018
TP			A
CLA			A
Secchi			
Lake Grade			

Source: Metropolitan Council, EPA STORET, and/or MPCA EQuIS database(s)

Citizen-Assisted Monitoring Program (CAMP)

Topics Covered in this Chapter

- ◆ CAMP Overview
- ◆ Acknowledgments
- ◆ CAMP Methods

The following section describes an overview of the CAMP, methods, and results.

CAMP Overview

The year 2018 marked the twenty-second year of the CAMP since the program began in 1993. The CAMP monitored 194 lake-sites on 180 lakes in 2018, including 7 lakes that have not been previously monitored by the METC (Figure 1). The CAMP is jointly funded by the METC and local sponsors such as WDs, WMOs, counties, and cities.

The main purpose of the CAMP is to provide lake and watershed managers with water quality data that can support them in properly managing water resources, and also provide much needed historical data to help document water quality changes and trends. Previous volunteer monitoring programs conducted throughout the United States have shown that, with proper equipment and instructions, volunteers can be trained to produce credible water quality data. Because most of the volunteers live near the lakes they are monitoring, they are very interested in determining any trends and/or changes in local water quality (Nichols 1992). An additional benefit of the monitoring program is the volunteer's increased awareness of the lake's condition and workings throughout the summer, which may foster grass-roots initiatives to protect lakes and promote support for lake management.

Prior to the inception of the CAMP in 1993, the METC conducted a pilot study in 1991 to assure that the data collection methods used by citizen volunteers would be credible. Results of the pilot study showed that the volunteer monitoring methods, as used in the CAMP, yielded results comparable to monitoring methods used by METC staff (Hartsoe and Osgood 1991).

CAMP volunteers collect surface water samples that are analyzed for total phosphorus (TP), total Kjeldahl nitrogen (TKN), and chlorophyll-a (CLA). In addition, they measure surface water temperature and water transparency, and record user perceptions. Some lakes are monitored for dissolved oxygen. Most lakes are visited biweekly from April through October (fourteen sampling dates), and are sampled over the lake's deepest open-water location. In 2018, some of the lakes were not monitored on each of the desired 14 sampling weeks. The reasons for the missed sampling dates varied. However, the majority of the lakes, even with the missed sampling dates, were sampled adequately and often enough to provide an annual overview of the water quality of each lake. Water samples were submitted to METC staff and then analyzed at the MCES-EQA laboratory in St. Paul, MN.

Acknowledgments

The successful performance of the 2018 CAMP would not have been possible without the greatly appreciated work performed by monitoring volunteers, and the support of the organizations that enrolled lakes in the program. The enrolling organizations, which included 11 cities, 11 watershed management organizations and watershed districts, 2 counties, 1 basin planning team, and 1 conservation district were involved in volunteer recruitment, training, and occasional follow up on the progress of their volunteer lake monitors. Without this help, the program would not have been as successful.

Those deserving the greatest appreciation are the volunteers themselves. Their efforts have made this program successful. A list of the 2018 CAMP volunteers is shown in Appendix C. The METC and the local sponsors thank them for their sustained efforts, including their quality work.

CAMP Methods

Recruiting Volunteers

Active recruitment of lakes and interested volunteers for the CAMP began in the winter months prior to the monitoring season. Potential sponsors were solicited for their list of lakes that they wished to enroll in the CAMP. The sponsors were encouraged to recruit volunteers for each lake they enrolled in the program. If there were problems finding willing volunteers, the METC assisted with the search; however, the belief was that the supervising organization would benefit in the long run by having direct contact with the volunteers it recruited. This contact would hopefully open a two-way communication line between concerned citizens and local partners.

Training Volunteers

Volunteer training was conducted by METC staff at various locations throughout the TCMA. Volunteer training was scheduled between early March and early April. At each training session, volunteers were given a handbook describing the program, outlining the basics in the biology and ecology of lake systems, and containing detailed written instructions for the lake monitoring and data form completion procedures (Anhorn 2003a). Each volunteer was given a brief description of limnology and lake ecology as described in their handbook, instructed on the proper lake monitoring procedures, and shown how each piece of sampling equipment works. Finally, the volunteers were asked to sign a waiver of liability stating that they were not an employee of either the METC or the local partner enrolling the lake in the program.

At each training session, volunteers received the necessary equipment for lake monitoring. This equipment was purchased by the sponsor through the METC, and then loaned to the volunteers. At the end of the monitoring season, equipment was returned to the sponsor for use in future years. Each monitoring kit contains:

- Hand pump, filter holder, graduated cylinder, and filters for algal (chlorophyll) sampling
- Digital thermometer
- Map of the lake with sampling site(s)
- Field data sheets
- Sample jug
- Sample vials, Petri dishes, and labels
- Secchi disk
- Aluminum foil
- Tweezers (forceps)

Monitoring Methods

Volunteers were instructed to monitor their designated lake site(s) on a biweekly basis from mid-April to mid-October, including 14 possible sampling periods. The monitoring methods are detailed in the following paragraphs.

First, during pre-arranged sampling weeks, volunteers located and anchored their boat at pre-determined monitoring locations (typically the deep open-water area of the lake). Once at the monitoring location, lake and weather conditions were recorded on a field data sheet (Figure 2). The form also provides space to record natural and cultural observations which may have influenced what was happening in the lake (e.g. heavy rains prior to monitoring, application of herbicide, etc.), and includes an area to document general perceptions of the lake's physical condition and suitability for recreation.

The volunteers measured water transparency (also called water clarity) by lowering a Secchi disk on the shady side of the boat to the point at which it disappeared. After the disk disappeared, the disk was slowly raised until at the point where the disk reappeared. The point at which the disk reappeared was defined as the Secchi depth (also called the Secchi transparency). The Secchi depth was recorded on the field data sheet.

The next lake monitoring step involved the collection of the surface water sample. The surface water sample was collected in a clean one-gallon plastic (HDPE) jug. The volunteer pre-rinsed the jug three times with lake water. After rinsing, the jug was filled with lake water by submerging it upside down to forearm depth and turning it upright while submerged. The filled jug was returned to the boat, wherein immediately the volunteer measured the water temperature in the jug. After the temperature was measured, aliquots were poured from the jug for laboratory analysis. These aliquots were decanted either while the volunteer was in the boat, or the jug was taken to shore where the aliquots were decanted. The collection methods for each parameter are given as follows:

- **Temperature:** Surface water temperature was measured in the volunteer's sampling jug using a digital thermometer that reads to 0.1°C. The temperature was measured immediately following sample collection. Special care was taken to keep the sample out of direct sunlight in order to minimize temperature change.
- **Total Phosphorus (TP) and Total Kjeldahl Nitrogen (TKN):** Duplicate samples were decanted from the volunteer's jug into their respective triple pre-rinsed, pre-labeled 50 milliliter (ml) vials. These samples were then immediately placed in the volunteer's freezer. The samples were stored there until they were picked up and delivered to the laboratory for analysis.
- **Chlorophyll.** Chlorophyll samples from the volunteer's jug were filtered in the field, out of direct sunlight, using a field filtration apparatus (called a filter holder) and a hand pump. Water from the sampling jug was measured using a graduated cylinder, and then poured into the reservoir of the filter holder. The reservoir holds approximately 250 ml. By squeezing the handle of the pump, the sample water was forced through a 1 micrometer (μm) glass-fiber filter, and the suspended planktonic algae were trapped on the filter. The filtered water was discarded. If possible, this process was repeated until a total of 1,000 ml of sample water was allowed to pass through the filter. However, if the water sample contained much suspended material, and the filter became clogged without allowing more water to pass through, the amount of water that did pass through the filter was recorded on the field data sheet and the sample label. The filter was then removed from the filter holder with a tweezers, and placed in a Petri dish. The Petri dish was then labeled, wrapped in aluminum foil to keep the sample in the dark, and frozen until pick-up and delivery to the laboratory for analysis.

The frozen samples were typically picked up by METC staff within approximately 15-75 days from sample collection, and were delivered to the MCES laboratory for analysis. For some CAMP lakes, sub-surface samples were also collected for analysis of TP, TKN, chloride, orthophosphate, and/or total iron. These sub-surface samples were usually collected near the bottom of the lake using a Van Dorn sampler. Vertical profiles of dissolved oxygen and temperature measurements were also obtained on some lakes. However, subsurface samples and vertical profiles were done only by staff of local partner organizations, whose staff were monitoring via the CAMP.

CAMP Monitoring Form
Metropolitan Council Environmental Services

Lake Name: _____
DNR ID#: _____

Site #: _____

Sampling Date: _____

Time: _____ (military time)
(Use the same time on the sample labels.)

Name(s) of Volunteer(s): _____

Quantity of
samples collected: _____

Nutrient: _____
CLA: _____

SECCHI DISK DEPTH: _____ meters

Check the box if the disk is visible on the bottom of the lake: ☐

Check the circle if the visibility of the disk is completely blocked by vegetation: ☐

SURFACE TEMPERATURE: _____ °C

VOLUME OF FILTERED LAKE WATER (CLA): _____ ml

GENERAL OBSERVATIONS

(Circle the one best choice)

Water Color

Clear Yellow
Green Gray
Brown Blue-Green
Comment: _____

Odor of Water

None Rotten Egg-like
Fishy Septic-like
Musty Other: _____
Comment: _____

Wind Conditions

Calm Light Breezy Strong
North South East West

(Choose one principal direction that
the wind is mainly coming from.)

Water Surface

Calm Moderate Waves
Ripple Whitecaps
Small Waves
Comment: _____

Cloud Cover

0% 75%
25% 100%
50%

Lake Level

Above Normal
Normal
Below Normal
Staff Gage Reading _____

Amount of Aquatic Plants

None Moderate
Minimal Substantial
Slight

Air Temperature (°F)

< 40 81-90
41-60 > 90
61-80

Unusual Conditions

in the past week: (e.g. storms,
high winds, temp. extremes,
fish kills, chemical applications,
harvesting of vegetation, etc.)

Physical Condition

Crystal Clear (1)
Some Algae Present (2)
Definite Algae Present (3)
High Algal Color (4)
Severe Bloom (5)
(Odor, Scum)

Suitability for Recreation

Beautiful (1)
Minor Aesthetic Problem (2)
Swimming Slightly Impaired (3)
No Swimming / Boating OK (4)
No Aesthetics Possible (5)

Figure 2. CAMP Field Data Sheet

Laboratory Analytical Methods

The chemical analyses of CAMP water samples were performed at the MCES-EQA laboratory, according to the methods shown in Table 1. Chlorophyll samples collected by the CAMP volunteers were analyzed according to the method shown in Table 1, except that the samples were not preserved with magnesium carbonate (MgCO_3). The CAMP chlorophyll samples were preserved by freezing. Samples that were analyzed for TDP were filtered through a $0.45\ \mu\text{m}$ membrane filter and then analyzed for TP.

Data Management

The field data from the volunteers' field data sheets and the analytical results from the MCES laboratory were entered into the Council's Environmental Information Management System (EIMS). The EIMS is a system for providing timely and reliable information for environmental planning and decision-making. The EIMS can be accessed via the internet at <http://es.metc.state.mn.us/eims/>. If there were questions concerning the data and lake observations, METC staff contacted the volunteer. The METC maintained contact with most volunteers throughout the season by telephone, in person during sample pick-up, or through their sponsor's CAMP coordinator.

Quality Assurance

CAMP uses a quality assurance (QA) program which includes quality control (QC) activities. The purpose of the QA program is to assure that CAMP produces and reports scientifically credible water quality data. The MCES laboratory follows its own internal QA program, which employs an extensive internal and external check and balance system to ensure credible data. Documentation of their QA program and QC procedures can be obtained from the laboratory.

The CAMP QA program has several components. One important component is training, which ensures that the volunteers are familiar with the CAMP monitoring methods prior to their first monitoring season. The training also ensures that the same monitoring methods are used by all the volunteers. Another component is that the volunteers' samples are checked by METC staff prior to submitting the samples to the MCES laboratory. The samples are checked for legible and correct labeling and sample integrity (e.g. cracked vials, missing caps, torn filters, etc.). Samples with poor integrity are discarded to avoid producing potentially erroneous data.

The CAMP sample data are reviewed after receipt from the MCES laboratory. The data are reviewed for outliers and other inconsistencies. Data that are determined to be suspect are flagged as such in the database. Data determined to be erroneous are censored and excluded from the database.

QC monitoring is another important component of the CAMP QA program. The purposes of QC monitoring are:

- To verify that the monitoring methods are producing reproducible data.
- To verify the monitoring performance of the volunteers with respect to professional staff.

A METC staff member performs QC monitoring throughout the monitoring season by visiting a volunteer's lake site during a scheduled monitoring week, but not necessarily on the same day as the volunteer's visit. The METC staff member monitors the lake site using the same methods and identical type of equipment as the volunteer. After the QC samples are collected, they are handled, stored, and submitted to the laboratory in the same manner as the volunteers' samples. Occasionally, an METC staff member accompanies a volunteer in the field during the monitoring season as a check on their monitoring methods. This latter method is used less commonly than the former method. Accompanying a volunteer in the field is usually prompted by noting potential problems during the sample checking process, or if the volunteer expresses that they need further assistance or explanation.

If a problem is discovered during the course of the sample checking or QC monitoring processes, the volunteer is contacted to discuss the cause of the problem. If needed, a METC staff member visits with the volunteer to observe his/her monitoring activities, in an effort to help identify the cause of the problem. Once the cause is identified, the volunteer is given instructions on how to correct the situation. If the problem resulted in erroneous data, then the data are censored and excluded from the database.

Figures 3, 4, and 5 show the QC monitoring data for TP, CLA, and Secchi depth, respectively. The QC monitoring data are also shown in Appendix D which provides additional information such as dates of collection and TKN. There were

7 QC monitoring events on 7 lake sites in 2018. All QC monitoring events were monitored within 4 days of the CAMP volunteer monitoring event. The monitoring events for Big Carnelian, Big Marine and Square lakes were done concurrently with Washington Conservation District staff.

The QC results showed good agreement between CAMP and METC staff collected samples and measurements. The TP comparison showed an R^2 value of 0.97 and a trend line close to a 1:1 relationship but with the exclusion of one outlier from Riley Lake. The TP concentration for Riley Lake for the METC staff-collected sample was about 4 times greater than the volunteer-collected sample. The volunteer TP value was consistent with other TP results for 2018. Given that the results of the other parameters were similar for the Riley Lake QC monitoring event and that the volunteer TP value was consistent with the other TP results for 2018, removing the divergent TP results from the trend line seemed reasonable in order to assess the other QC monitoring events. The data points for the CLA comparison showed an R^2 of 0.97 and good agreement along the 1:1 relationship. The Secchi disk depth comparison had a good R^2 value of 0.88.

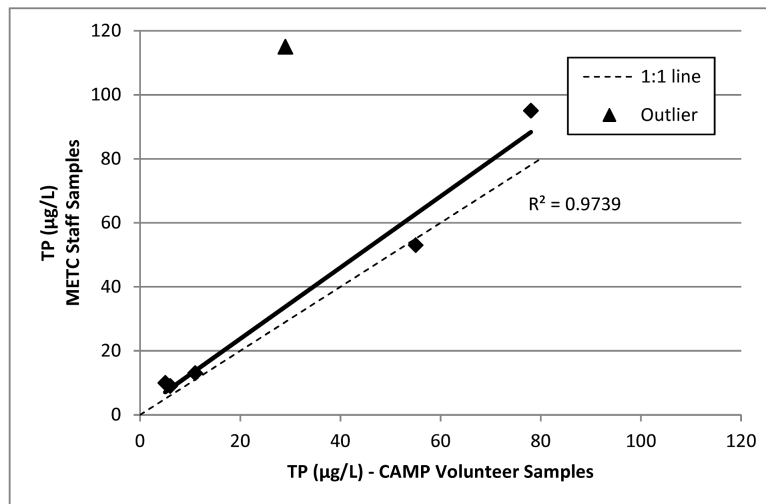


Figure 3. Total Phosphorus Quality Control Data

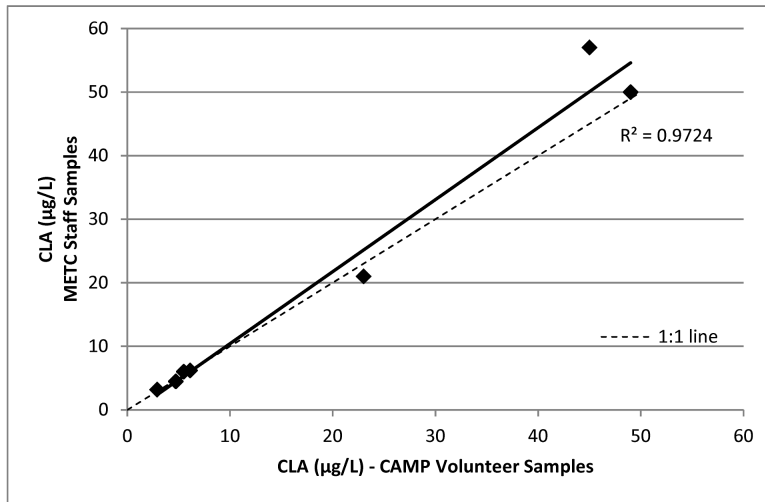


Figure 4. Chlorophyll-a Quality Control Data

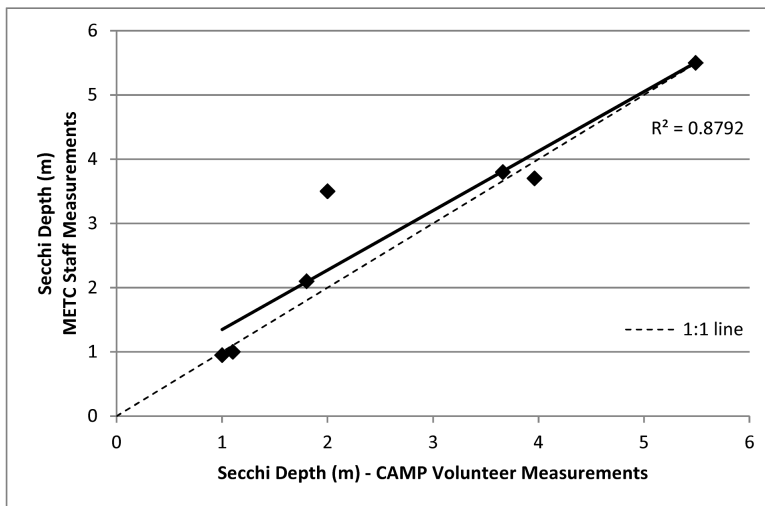


Figure 5. Secchi Depth Quality Control Data

Lake Quality Report Card

The Metropolitan Council, following its 1989 lake survey (Osgood 1989b), developed the lake quality report card. The idea is simply that lake water quality characteristics can be ranked by comparing measured values to those of other Metro Area lakes. In this way, technical information, which in the past had required professional analysis, can more easily be used by a less technical audience to visualize the water quality of their lake relative to other TCMA lakes. The lake grading curve (Table 2) represents percentile ranges for three water quality indicators: the summertime (May - September) average values for total phosphorus, chlorophyll-a, and Secchi depth. These percentiles use ranked data from 120 lakes that were monitored from 1980 – 1988:

Table 2. Lake Grading Curve

Grade	Percentile	TP (µg/L)	CLA (µg/L)	Secchi (m)
A	< 10	< 23	< 10	> 3.0
B	10 — 30	23 — 32	10 — 20	2.2 — 3.0
C	30 — 70	32 — 68	20 — 48	1.2 — 2.2
D	70 — 90	68 — 152	48 — 77	0.7 — 1.2
F	> 90	> 152	> 77	< 0.7

The three variables used in the grading system (TP, CLA, Secchi depth) give an indication of the trophic status of the lake (Carlson 1977, Osgood 1982). The trophic status is the condition of the biological productivity of the lake ecosystem. The trophic status is strongly related to open-water nuisance-aspects of a lake (e.g. algal blooms, excess vegetation growth, poor water clarity), which can indicate accelerated aging (cultural eutrophication). For example, lake phosphorus concentration has been related to increased algal abundance, increased frequency of algal blooms, and to the increased abundance of blue-green algae (Osgood 1988). Chlorophyll-a, which is a pigment in plants (including algae) essential in the photosynthesis process, is used to estimate the algal abundance of a lake. Secchi depth relates to the appearance of a lake (generally the fewer algae, the better the transparency of a lake). TKN concentration was not included in the grading process because most lake nuisances in the area are related to the phosphorus concentration of the lake (Osgood 1988).

These water quality grades, however, only characterize the open-water quality of lakes. Other nuisances, such as the abundance of aquatic macrophytes, are not indicated in these grades.

The percentile curve can be used to assign individual grades for TP, CLA and Secchi depth to the monitored lakes. For example, a lake having a mean summertime Secchi depth of 1.7 m would receive a “C” grade for Secchi depth. A grade of C is considered average for TCMA lakes. Lakes were also assigned a single, overall grade, called a lake grade. Lake grades were determined by averaging the individual parameter grades. A lake grade generally corresponds to descriptive rankings and recreational use conditions of the lake. Lakes receiving an “A” grade (upper 10 percentile) can be deemed as having full recreational use capability. A lake receiving a “B” lake grade is considered to have very good water quality and some recreational use impairment. Lakes receiving a “C” lake grade are considered to have average water quality but are recreationally impaired. A “D” grade lake translates to a very poor ranking with severely impaired recreational use. Lakes receiving an “F” lake grade have extremely poor water quality with little to no possible recreational use.

In 2000, the percentiles determined from the 1980-1988 water quality database of 120 lakes were compared to calculated percentiles from a more current and expanded 1980-1999 water quality database of 230 lakes. It was found that the percentiles from the expanded database were very similar to those determined from the 1980-1988 database. For this reason, and in an attempt to maintain consistency, the original 1980-1988 percentiles continued to be used for lake quality grading purposes (Anhorn 2003b).

2018 Lake Grades

Each lake monitoring site was given a lake grade if there were sufficient data to calculate the grade. At least 5 monitoring events are required to calculate a lake grade, and these 5 events must occur during the May-September (summer) period. Some lakes were not monitored sufficiently, so they did not receive a lake grade. Lakes that had more than one monitored lake site received a single grade based on the average of the lake site grades. The distribution of lake grades for lake sites monitored in 2018 is shown in Figure 6.

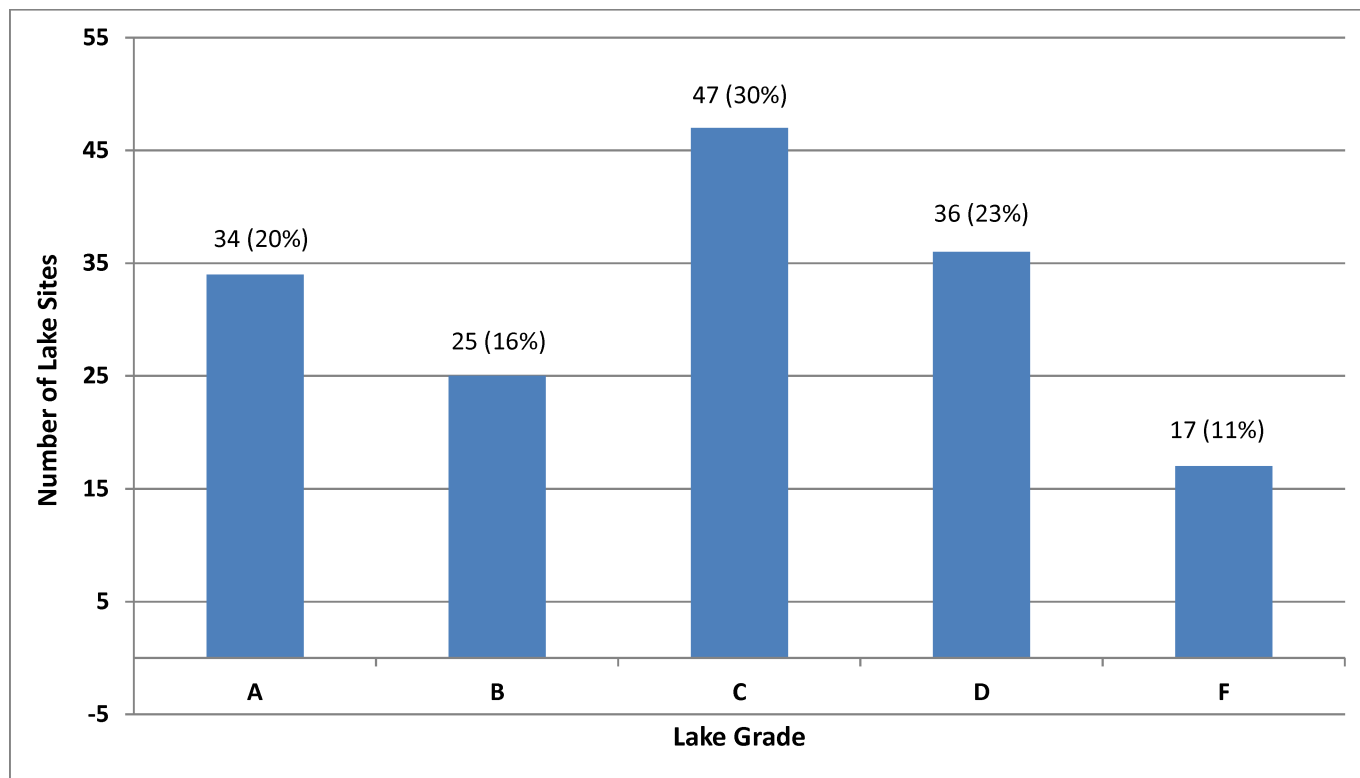


Figure 6. Distribution of 2018 Lake Grades

For those lake sites with sufficient data to calculate a lake grade, approximately one third of the lake sites (30%) received a lake grade of C. The water quality of these sites is considered average as compared to other lake sites in the TCMA. More lake sites (36%) were above average (A and B lakes) than lakes below average (D and F lakes at 34%).

Similar to past years, there is no distinct pattern as to where lakes with specific water quality were located. The lakes with below average lake grades (D's and F's) were not area specific. They were located throughout the TCMA. The majority of lakes with D and F grades are generally shallower with higher watershed-to-lake ratios. Lakes with high watershed-to-lake ratios have a more difficult time handling larger pollutant loads than larger lakes in watersheds of similar size and land-use. Shallow lakes typically do not stratify during the summer months, allowing the potential release of phosphorus from sediments to mix through the water column and become available for plant growth during the summer season.

Similarly, the lake sites with above-average grades (A's and B's) were not area specific. They were located throughout the TCMA. Common characteristics of the above-average lakes were deeper maximum and mean depths, development of a thermocline, and small contributing watersheds relative to the lake's surface area.

If there are questions pertaining to the lake data or descriptions contained in this report, inquiries about CAMP, or suggestions of lakes that the METC should consider monitoring in the future, please contact Brian Johnson of the Metropolitan Council at (651) 602-8743 or brian.johnson@metc.state.mn.us.

Monitoring Results for CAMP Lakes 2018

The water quality of each volunteer-monitored lake is discussed in the following section. Each lake report includes a description of the lake's water quality condition, the year's water quality data, shown in tables and figures, and the water quality grades from 1980 through 2018.

If you notice any errors in the lake's data or physical information, or are aware of any additional or missing information, please contact Brian Johnson of the Metropolitan Council at (651) 602-8743 or brian.johnson@metc.state.mn.us.

Acorn Lake (82–0102) Valley Branch Watershed District

Monitoring agency: Washington Conservation District staff

Acorn Lake is a 44-acre lake located within City of Oakdale (Washington County). This lake is also called Mud Lake. The mean and maximum depth of the lake is 0.7 m (roughly 2.4 feet) and 3.0 m (10 feet), respectively. Because of the shallowness of the lake, its entire area is considered littoral (the shallow [0-15 foot depth] area dominated by aquatic vegetation), and it never maintains a thermocline (a density gradient owed to changing water temperatures throughout the lake's water column) through the summer months. The lake's surface area and mean depth translate to a volume of roughly 440 ac-ft. There is no public access to the lake.

The lake's surface area and watershed size (296 acres) translates to a 7:1 watershed-to-lake size ratio. Generally the larger the ratio, the greater the potential stress on the lake from surface runoff.

On each sampling day surface samples were collected for laboratory analysis of total phosphorus (TP), total Kjeldahl nitrogen (TKN), and chlorophyll including chlorophyll-a (CLA). Secchi transparency and surface temperature were measured during each monitoring visit. The resulting data are summarized in tables and figures on the following pages.

2018 summer (May - September) data summary

Parameter	Mean	Minimum	Maximum	Grade
TP (µg/l)	45	18	101	C
CLA (µg/l)	11	2.3	37	B
Secchi (m)	>0.5	>0.3	>0.9	
TKN (mg/l)	1.00	0.69	1.60	
			Lake Grade	

> indicates that the visibility of the Secchi disk was blocked by aquatic vegetation at the depth indicated.

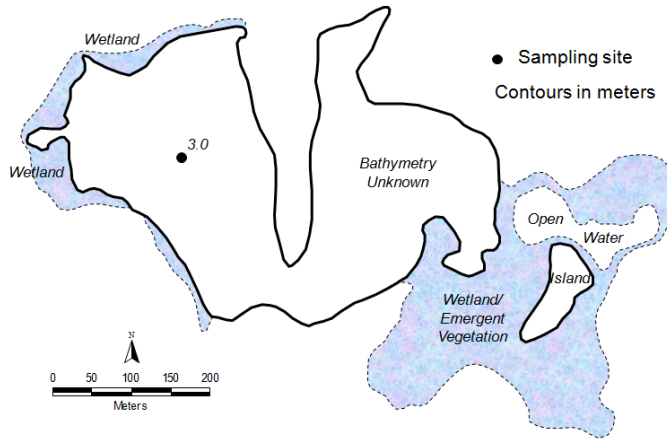
The lake received a TP grade of C this year which is consistent with grades received in previous years. The CLA grade of B is typical according to its limited water quality database. There was an insufficient quantity of valid Secchi transparency measurements to determine a Secchi grade. An invalid measurement occurred if the Secchi disk was either visible on the lake bottom or the disk's visibility was blocked by aquatic vegetation. In both of these situations the water clarity would have been greater than that indicated by the measurement. A lake grade was not given because all three parameter grades are required to issue a lake grade.

During each monitoring visit, the volunteer's opinions of the lake's physical condition and recreational suitability were ranked on a 1-to-5 scale. These user perception rankings are shown on the following page.

If you notice any errors in the lake's data or physical information, or are aware of any additional or missing information, please contact Brian Johnson of the Metropolitan Council at (651) 602-8743 or brian.johnson@metc.state.mn.us.

Acorn Lake Oakdale, Washington Co.

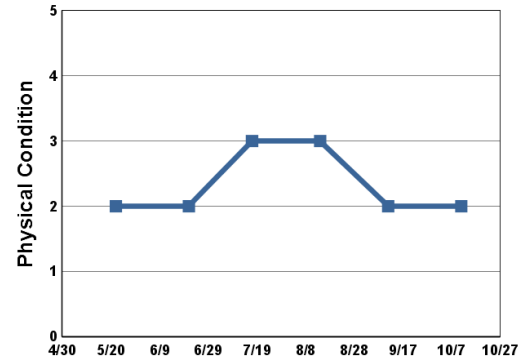
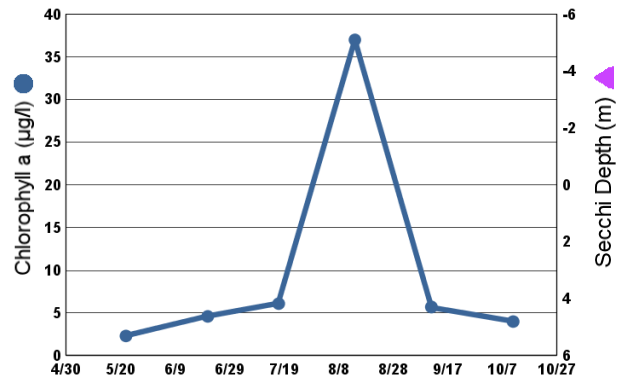
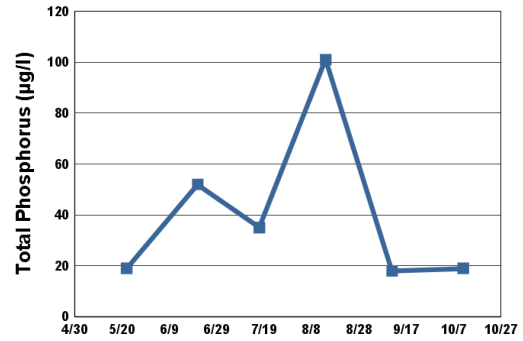
Lake ID: 820102-00



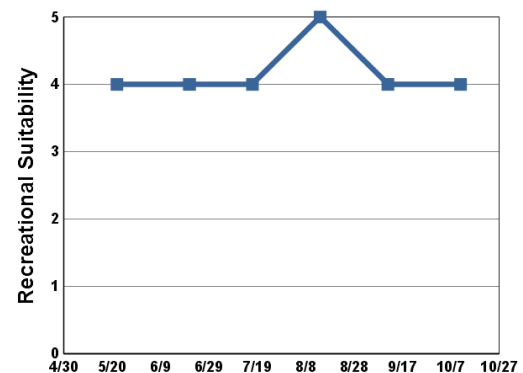
2018 Data

Date	SURF TEMP (°C)	SURF DO (mg/L)	CLA (µg/l)	SURF TP (µg/l)	Secchi (m)	PC	RS
5/22/18	18.6	4.2	2.3	19	> 0.9	2	4
6/21/18	22.5	6.5	4.6	52	> 0.6	2	4
7/17/18	23.1	1.1	6.1	35	> 0.3	3	4
8/14/18	24.3	2.3	37.0	101	> 0.3	3	5
9/11/18	18.6	5.3	5.7	18	> 0.5	2	4
10/11/18	8.6	6.1	4.0	19	> 0.5	2	4

> indicates that the visibility of the Secchi disk was blocked by aquatic vegetation at the depth indicated.



1 = Crystal Clear
2 = Some Algae Present
3 = Definite Algal Presence
4 = High Algal Color
5 = Severe Algal Bloom



1 = Beautiful
2 = Minor Aesthetic Problem
3 = Swimming Impaired
4 = No Swimming; Boating OK
5 = No Aesthetics Possible

Lake Water Quality Grades Based on Summertime Averages

Year	1980	1981	1982	1983	1984	1985	1986	1987	1988	1989	1990	1991
TP												
CLA												
Secchi												
Lake Grade												

Year	1992	1993	1994	1995	1996	1997	1998	1999	2000	2001	2002	2003
TP												
CLA												
Secchi												
Lake Grade												

Year	2004	2005	2006	2007	2008	2009	2010	2011	2012	2013	2014	2015
TP			C				C					
CLA			A				B					
Secchi			F				D					
Lake Grade			C				C					

Year	2016	2017	2018
TP	C	B	C
CLA	B	B	B
Secchi			
Lake Grade			

Source: Metropolitan Council, EPA STORET, and/or MPCA EQuIS database(s)

Alimagnet Lake (19–0021) City of Apple Valley

Volunteer: David DeKraker

Approximately half of Alimagnet Lake's 109-acre surface area is located within the City of Apple Valley, the other half in the City of Burnsville (Dakota County). The lake has maximum and mean depths of 3.0 and 1.5 m, respectively. The entire surface area is considered littoral zone, which is the 0 — 15 feet depth zone typically dominated by aquatic vegetation. The lake is defined as a shallow lake because of the dominance of the littoral zone. Since the lake is relatively shallow, it does not permanently stratify and maintain a thermocline which is a density gradient caused by changing water temperatures throughout portions of the water column.

The MPCA listed the lake as impaired with respect to aquatic recreational use (nutrient/eutrophication biological indicators) in 2002. The MN DNR designated the lake as being infested with Eurasian water milfoil (*Myriophyllum spicatum*) in 2014.

On each sampling day surface samples were collected for laboratory analysis of total phosphorus (TP), total Kjeldahl nitrogen (TKN), and chlorophyll including chlorophyll-a (CLA). Secchi transparency and surface temperature were measured during each monitoring visit. The resulting data are summarized in tables and figures on the following pages.

2018 summer (May - September) data summary

Parameter	Mean	Minimum	Maximum	Grade
TP (µg/l)	96	35	144	D
CLA (µg/l)	55	7.5	110	D
Secchi (m)	0.6	0.4	1.1	F
TKN (mg/l)	1.42	0.84	2.00	
			Lake Grade	D

The lake received a lake grade of D this year. The lake's historic lake grades indicate that the lake fluctuates between a C and D. More recently the lake's lake grade has consistently been a D (1999-2008 excluding 2006) with C grades received through 2012. But this year's lake grade continues the return to poorer water quality as indicated by the D grades received since 2013.

During each monitoring visit, the volunteer's opinions of the lake's physical condition and recreational suitability were ranked on a 1-to-5 scale. These user perception rankings are shown on the following page.

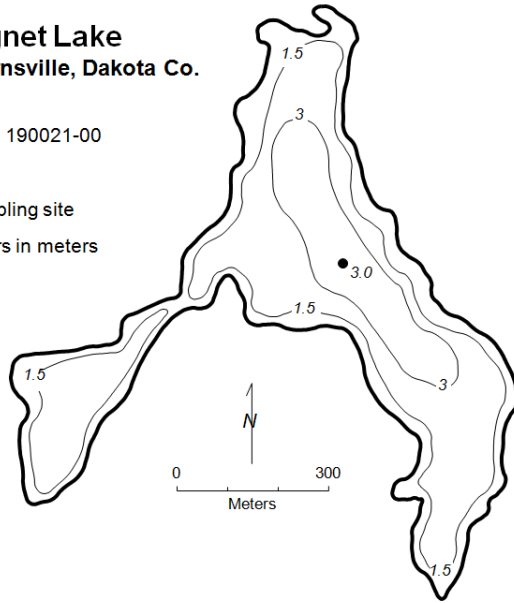
The Fisheries Section of the Minnesota Department of Natural Resources (MDNR) has conducted a fisheries survey on the lake. Information on the survey can be obtained through the MDNR Fisheries Section by calling (651) 259-5831 or by downloading the information off the Internet at <http://www.dnr.state.mn.us/lakefind/>.

If you notice any errors in the lake's data or physical information, or are aware of any additional or missing information, please contact Brian Johnson of the Metropolitan Council at (651) 602-8743 or brian.johnson@metc.state.mn.us.

Alimagnet Lake Apple Valley/Burnsville, Dakota Co.

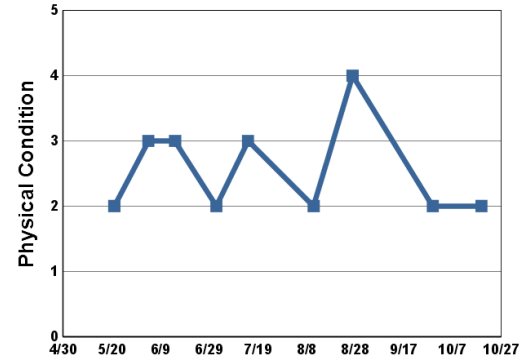
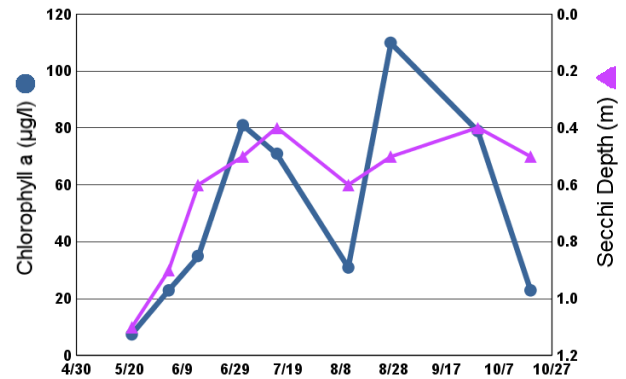
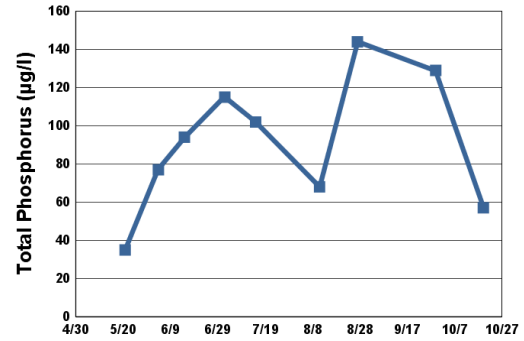
Lake ID: 190021-00

● Sampling site
Contours in meters

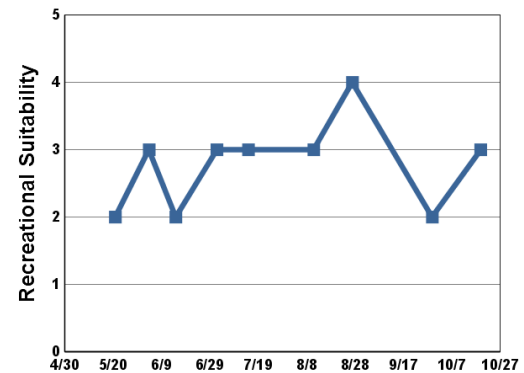


2018 Data

Date	SURF TEMP (°C)	SURF DO (mg/L)	CLA (µg/l)	SURF TP (µg/l)	Secchi (m)	PC	RS
5/21/18	20.1		7.5	35	1.1	2	2
6/4/18	23.7		23.0	77	0.9	3	3
6/15/18	24.3		35.0	94	0.6	3	2
7/2/18	27.9		81.0	115	0.5	2	3
7/15/18	30.5		71.0	102	0.4	3	3
8/11/18	27.9		31.0	68	0.6	2	3
8/27/18	24.0		110.0	144	0.5	4	4
9/29/18	15.0		79.0	129	0.4	2	2
10/19/18	9.7		23.0	57	0.5	2	3



1 = Crystal Clear
2 = Some Algae Present
3 = Definite Algal Presence
4 = High Algal Color
5 = Severe Algal Bloom



1 = Beautiful
2 = Minor Aesthetic Problem
3 = Swimming Impaired
4 = No Swimming; Boating OK
5 = No Aesthetics Possible

Lake Water Quality Grades Based on Summertime Averages

Year	1980	1981	1982	1983	1984	1985	1986	1987	1988	1989	1990	1991
TP	F	D									F	
CLA											D	
Secchi	F	F	D	D	C	D	F	F	F	F	D	C
Lake Grade											D	

Year	1992	1993	1994	1995	1996	1997	1998	1999	2000	2001	2002	2003
TP				D	D	C	D	F	D	D	D	D
CLA				B	C	C	C	D	D	C	C	C
Secchi	D	C	C	C	D	C	C	D	F	D	F	F
Lake Grade				C	D	C	C	D	D	D	D	D

Year	2004	2005	2006	2007	2008	2009	2010	2011	2012	2013	2014	2015
TP	D	D	F	D	D	D	C	C	D	D	D	D
CLA	D	D	D	D	D	C	C	C	C	D	D	D
Secchi	F	F	F	F	F	F	D	C	C	D	D	D
Lake Grade	D	D	F	D	D	D	C	C	C	D	D	D

Year	2016	2017	2018
TP	D	D	D
CLA	F	D	D
Secchi	F	F	F
Lake Grade	F	D	D

Source: Metropolitan Council, EPA STORET, and/or MPCA EQuIS database(s)

Armstrong Lake (82–0116) *South Washington Watershed District*

Volunteer: Washington Conservation District staff

The lake is located within the cities of Lake Elmo and Oakdale (Washington County). The lake has a surface area of 39 acres, and it has a mean and maximum depth of 1.0 m and 1.5 m, respectively. Because of the shallowness of the lake, its entire area is considered littoral, which is the shallow depth zone (0-15 feet) dominated by aquatic vegetation. It does not maintain a thermocline, which is a density gradient caused by changing water temperatures throughout the lake's water column.

On each sampling day surface samples were collected for laboratory analysis of total phosphorus (TP), total Kjeldahl nitrogen (TKN), and chlorophyll including chlorophyll-a (CLA). Secchi transparency was measured during each site visit. Depth profiles of dissolved oxygen and temperature were also made. The resulting surface data are summarized in tables and figures on the following pages. For depth profile data, please refer to the MCES's EIMS system at <http://es.metc.state.mn.us/eims/>.

2018 summer (May - September) data summary

Parameter	Mean	Minimum	Maximum	Grade
TP (µg/l)	67	37	150	C
CLA (µg/l)	8.3	3.6	15	A
Secchi (m)	+0.8	0.3	+1.2	
TKN (mg/l)	0.70	0.60	0.89	
			Lake Grade	

+ indicates that the Secchi disk was visible on the bottom of the lake at the depth indicated.

There was an insufficient quantity of valid Secchi transparency measurements to determine a Secchi grade. An invalid measurement occurred if the Secchi disk was either visible on the lake bottom or the disk's visibility was blocked by aquatic vegetation. In both of these situations the water clarity would have been greater than that indicated by the measurement. The lake water quality over the past decade has fluctuated between C and D, with a C being more frequent.

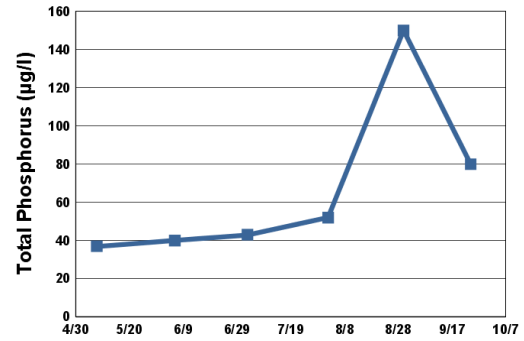
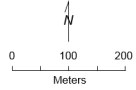
According to the lake's historic database of TP, CLA, and water clarity grades, it seems that the TP and Secchi grades are worse than the CLA grade. There was no Secchi grade given because most Secchi depths measurements were unattainable, due to either the Secchi disk being visible on the bottom of the lake (bottom limited) or the visibility of the Secchi disk being completely blocked by aquatic vegetation (vegetation limited). Without a Secchi depth, a measure of water clarity is unknown. It is possible that historic Secchi depths were affected these same ways. The Secchi disk was either visible on the bottom of lake or blocked by vegetation, which indicates that the primary production of the lake is focused on production of aquatic macrophytes rather than algae. Thus producing the differences in the parameter grades, particularly the TP and CLA grades.

During each monitoring visit, the volunteer's opinions of the lake's physical condition and recreational suitability were ranked on a 1-to-5 scale. These user perception rankings are shown on the following page.

If you notice any errors in the lake's data or physical information, or are aware of any additional or missing information, please contact Brian Johnson of the Metropolitan Council at (651) 602-8743 or brian.johnson@metc.state.mn.us.

Armstrong Lake Lake Elmo/Oakdale, Washington Co.

LAKE ID: 820116-02

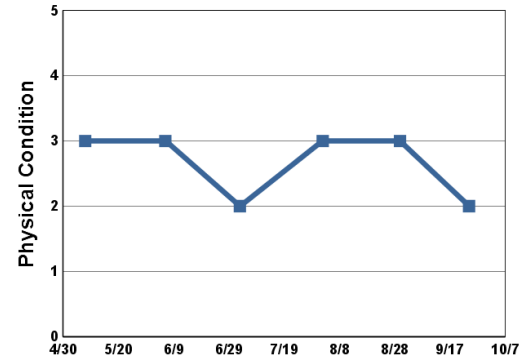
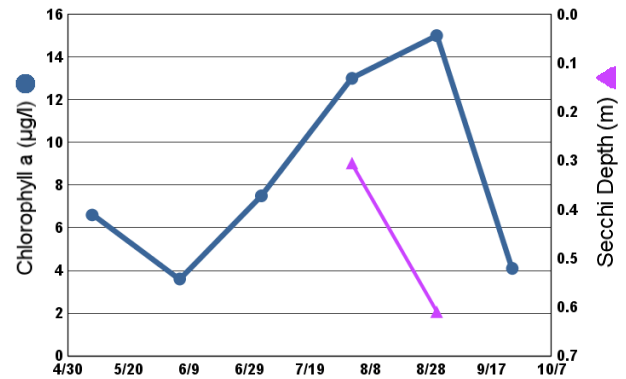
● Sampling site
Contours in meters


2018 Data

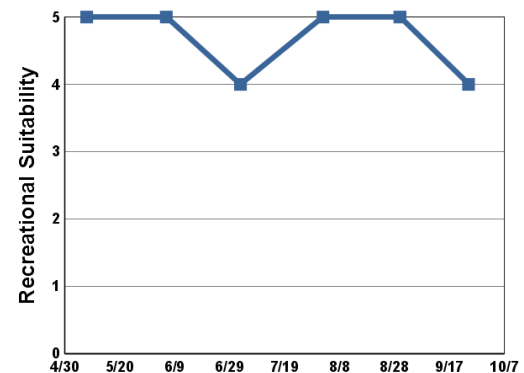
Date	SURF TEMP (°C)	SURF DO (mg/L)	CLA (µg/l)	SURF TP (µg/l)	Secchi (m)	PC	RS
5/8/18	19.4	5.2	6.6	37	+ 1.2	3	5
6/6/18	23.6	8.2	3.6	40	+ 1.1	3	5
7/3/18	22.4	5.1	7.5	43	> 0.6	2	4
8/2/18	19.5	1.3	13.0	52	0.3	3	5
8/30/18	18.7	0.5	15.0	150	0.6	3	5
9/24/18	15.6	2.4	4.1	80	> 0.9	2	4

+ indicates that the Secchi disk was visible on the bottom of the lake at the depth indicated.

> indicates that the visibility of the Secchi disk was blocked by aquatic vegetation at the depth indicated.



1 = Crystal Clear
2 = Some Algae Present
3 = Definite Algal Presence
4 = High Algal Color
5 = Severe Algal Bloom



1 = Beautiful
2 = Minor Aesthetic Problem
3 = Swimming Impaired
4 = No Swimming; Boating OK
5 = No Aesthetics Possible

Lake Water Quality Grades Based on Summertime Averages

Year	1980	1981	1982	1983	1984	1985	1986	1987	1988	1989	1990	1991
TP												
CLA												
Secchi												
Lake Grade												

Year	1992	1993	1994	1995	1996	1997	1998	1999	2000	2001	2002	2003
TP							D	F	C	D	D	D
CLA							D	C	C	C	B	B
Secchi							D	F	D	D	D	D
Lake Grade							D	D	C	D	C	C

Year	2004	2005	2006	2007	2008	2009	2010	2011	2012	2013	2014	2015
TP	C	C	D	D	C	C	C	C	C	C		C
CLA	A	A	B	C	A	B	A	A	A	A		B
Secchi	D	D	D	D	D	D	D	D	D			
Lake Grade	C	C	C	D	C	C	C	C	C			

Year	2016	2017	2018
TP	C	D	C
CLA	A	A	A
Secchi			
Lake Grade			

Source: Metropolitan Council, EPA STORET, and/or MPCA EQuIS database(s)

Augusta Lake (19–0081) *Lower Mississippi River Watershed Management Organization*

Volunteer: Scott Deyo

Augusta Lake is located in the city of Mendota Heights (Dakota County). The lake has a surface area of 38 acres and maximum depth of 10.1 m.

On each sampling day surface samples were collected for laboratory analysis of total phosphorus (TP), total Kjeldahl nitrogen (TKN), and chlorophyll including chlorophyll-a (CLA). Secchi transparency and surface temperature were measured during each monitoring visit. The resulting data are summarized in tables and figures on the following pages.

2018 summer (May - September) data summary

Parameter	Mean	Minimum	Maximum	Grade
TP (µg/l)	113	69	132	D
CLA (µg/l))	163	110	230	F
Secchi (m)	0.3	0.3	0.4	F
TKN (mg/l)	2.58	1.20	3.60	
			Lake Grade	F

The lake received a lake grade of F, which is consistent with the F received in 2016.

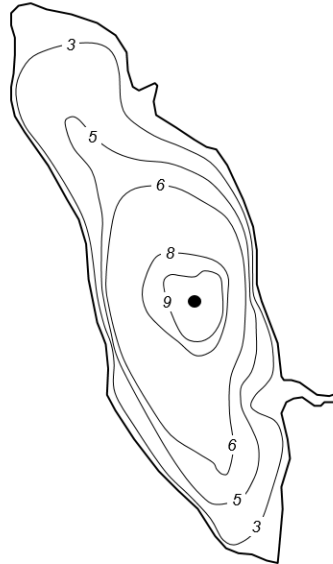
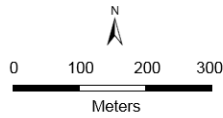
During each monitoring visit, the volunteer's opinions of the lake's physical condition and recreational suitability were ranked on a 1-to-5 scale. These user perception rankings are shown on the following page.

If you notice any errors in the lake's data or physical information, or are aware of any additional or missing information, please contact Brian Johnson of the Metropolitan Council at (651) 602-8743 or brian.johnson@metc.state.mn.us.

Lake Augusta Mendota & Mendota Heights, Dakota Co.

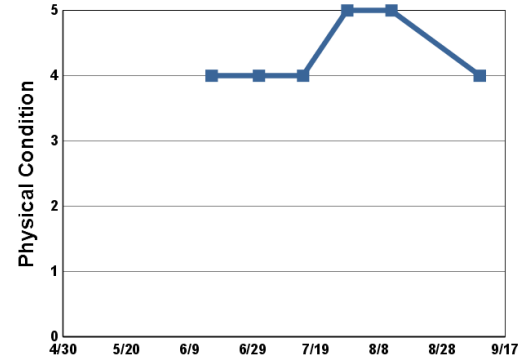
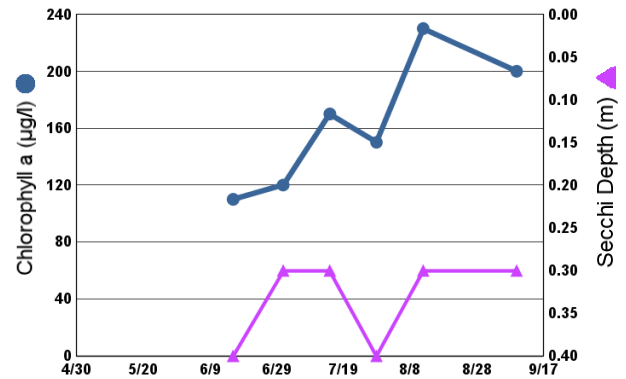
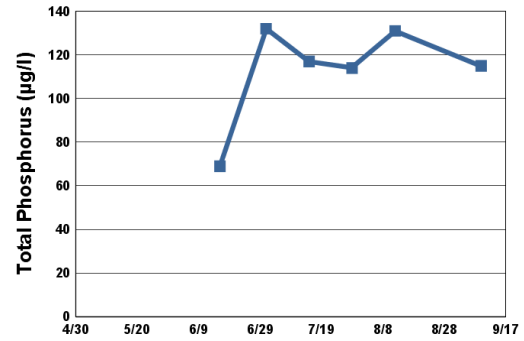
Lake ID: 190081-00
WMO: Lower Mississippi River

- Sampling site
- Contours in meters

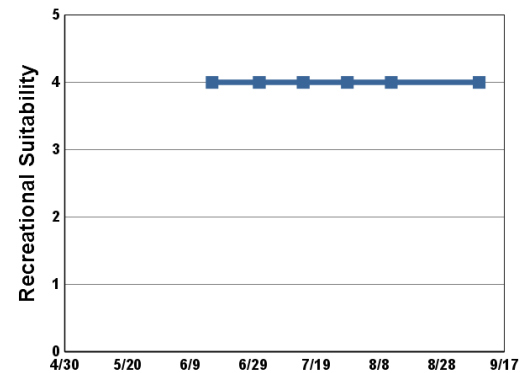


2018 Data

Date	SURF TEMP (°C)	SURF DO (mg/L)	CLA (µg/l)	SURF TP (µg/l)	Secchi (m)	PC	RS
6/16/18	26.6		110.0	69	0.4	4	4
7/1/18	27.5		120.0	132	0.3	4	4
7/15/18	28.7		170.0	117	0.3	4	4
7/29/18	28.7		150.0	114	0.4	5	4
8/12/18	29.8		230.0	131	0.3	5	4
9/9/18	25.7		200.0	115	0.3	4	4



- 1 = Crystal Clear
2 = Some Algae Present
3 = Definite Algal Presence
4 = High Algal Color
5 = Severe Algal Bloom



- 1 = Beautiful
2 = Minor Aesthetic Problem
3 = Swimming Impaired
4 = No Swimming; Boating OK
5 = No Aesthetics Possible

Lake Water Quality Grades Based on Summertime Averages

Year	1980	1981	1982	1983	1984	1985	1986	1987	1988	1989	1990	1991
TP												
CLA												
Secchi												
Lake Grade												

Year	1992	1993	1994	1995	1996	1997	1998	1999	2000	2001	2002	2003
TP												
CLA												
Secchi												
Lake Grade												

Year	2004	2005	2006	2007	2008	2009	2010	2011	2012	2013	2014	2015
TP												
CLA												
Secchi												
Lake Grade												

Year	2016	2017	2018
TP	F		D
CLA	F		F
Secchi	F		F
Lake Grade	F		F

Source: Metropolitan Council, EPA STORET, and/or MPCA EQuIS database(s)

Bailey Lake (82–0456) *South Washington Watershed District*

Monitoring agency: Washington Conservation District staff

Bailey Lake is located in the city of Woodbury (Washington County). Little morphological information is available for this lake.

On each sampling day surface samples were collected for laboratory analysis of total phosphorus (TP), total Kjeldahl nitrogen (TKN), and chlorophyll including chlorophyll-a (CLA). Secchi transparency was measured during each site visit. Depth profiles of dissolved oxygen and temperature were also made. The resulting surface data are summarized in tables and figures on the following pages. For depth profile data, please refer to the MCES's EIMS system at <http://es.metc.state.mn.us/eims/>.

2018 summer (May - September) data summary

Parameter	Mean	Minimum	Maximum	Grade
TP (µg/l)	104	42	207	D
CLA (µg/l))	60	7.0	140	D
Secchi (m)	0.8	0.2	2.0	D
TKN (mg/l)	1.70	0.85	2.70	
			Lake Grade	D

The lake received a lake grade of D. Continued monitoring is recommended to build the water quality database.

During each monitoring visit, the volunteer's opinions of the lake's physical condition and recreational suitability were ranked on a 1-to-5 scale. These user perception rankings are shown on the following page.

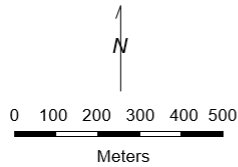
If you notice any errors in the lake's data or physical information, or are aware of any additional or missing information, please contact Brian Johnson of the Metropolitan Council at (651) 602-8743 or brian.johnson@metc.state.mn.us.

Bailey Lake Woodbury, Washington Co.

Lake ID: 82045600

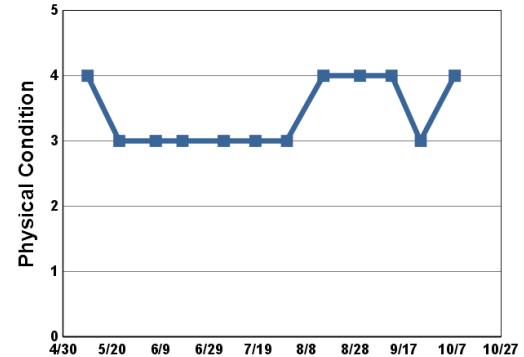
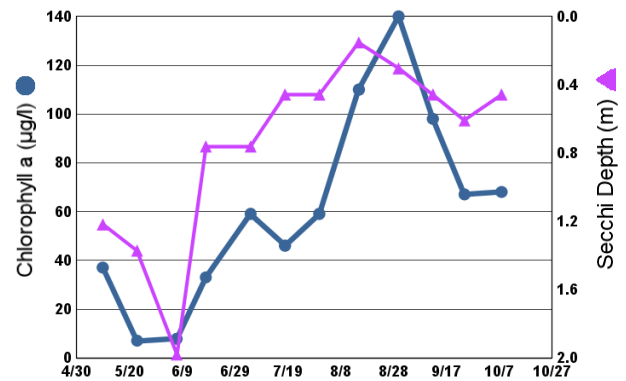
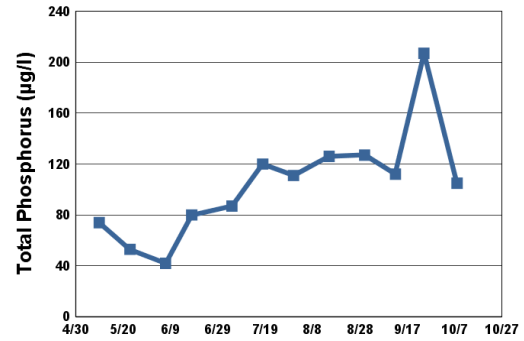
● Sampling site

Contours in meters



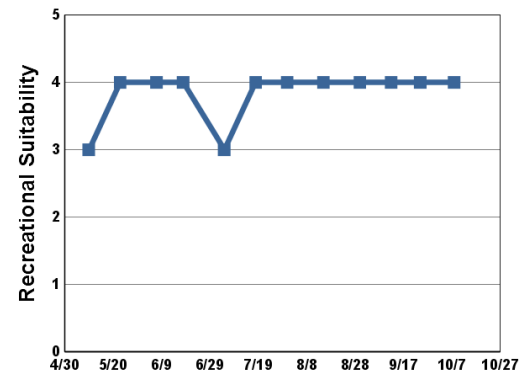
2018 Data

Date	SURF TEMP (°C)	SURF DO (mg/L)	CLA (µg/l)	SURF TP (µg/l)	Secchi (m)	PC	RS
5/10/18	17.0	10.9	37.0	74	1.2	4	3
5/23/18	20.5	10.3	7.0	53	1.4	3	4
6/7/18	25.0	9.1	7.8	42	2.0	3	4
6/18/18	25.8	9.3	33.0	80	0.8	3	4
7/5/18	25.4	7.8	59.0	87	0.8	3	3
7/18/18	26.9	6.7	46.0	120	0.5	3	4
7/31/18	21.5	12.8	59.0	111	0.5	3	4
8/15/18	28.6	13.1	110.0	126	0.2	4	4
8/30/18	22.0	8.8	140.0	127	0.3	4	4
9/12/18	21.7	8.5	98.0	112	0.5	4	4
9/24/18	18.4	6.7	67.0	207	0.6	3	4
10/8/18	11.7	8.1	68.0	105	0.5	4	4



1 = Crystal Clear
2 = Some Algae Present
3 = Definite Algal Presence

4 = High Algal Color
5 = Severe Algal Bloom



1 = Beautiful
2 = Minor Aesthetic Problem
3 = Swimming Impaired

4 = No Swimming; Boating OK
5 = No Aesthetics Possible

Lake Water Quality Grades Based on Summertime Averages

Year	1980	1981	1982	1983	1984	1985	1986	1987	1988	1989	1990	1991
TP												
CLA												
Secchi												
Lake Grade												

Year	1992	1993	1994	1995	1996	1997	1998	1999	2000	2001	2002	2003
TP												
CLA												
Secchi												
Lake Grade												

Year	2004	2005	2006	2007	2008	2009	2010	2011	2012	2013	2014	2015
TP												
CLA												
Secchi												
Lake Grade												

Year	2016	2017	2018
TP		D	D
CLA		D	D
Secchi		F	D
Lake Grade		D	D

Source: Metropolitan Council, EPA STORET, and/or MPCA EQuIS database(s)

Barker Lake (82–0076) *Carnelian-Marine-St. Croix Watershed District*

Monitoring agency: Washington Conservation District staff

Barker Lake is located in May Township, and has a surface area of 45 acres. It has a maximum and mean depth of 9.0 m and 4.4 m, respectively. The MPCA listed the lake as impaired with respect to aquatic recreational use (nutrient/eutrophication biological indicators) in 2012.

On each sampling day surface samples were collected for laboratory analysis of total phosphorus (TP), total Kjeldahl nitrogen (TKN), and chlorophyll including chlorophyll-a (CLA). Secchi transparency was measured during each site visit. Depth profiles of dissolved oxygen and temperature were also made. The resulting surface data are summarized in tables and figures on the following pages. For depth profile data, please refer to the MCES's EIMS system at <http://es.metc.state.mn.us/eims/>.

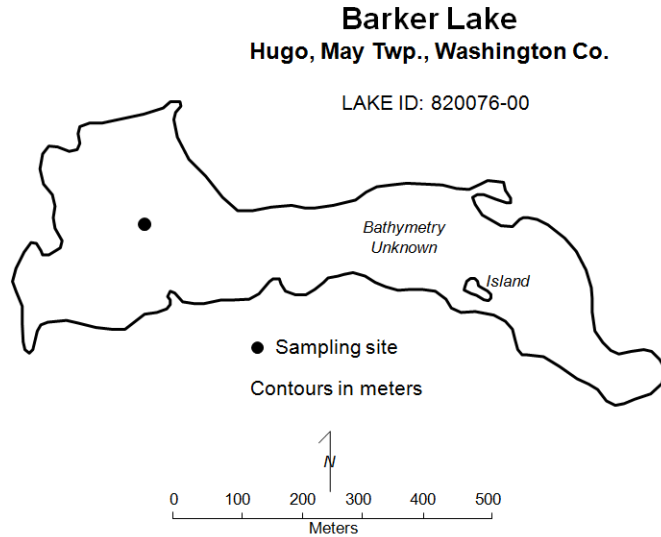
2018 summer (May - September) data summary

Parameter	Mean	Minimum	Maximum	Grade
TP (µg/l)	51	25	72	C
CLA (µg/l))	46	4.6	97	C
Secchi (m)	1.0	0.0	2.1	C
TKN (mg/l)	1.04	0.55	1.70	
			Lake Grade	C

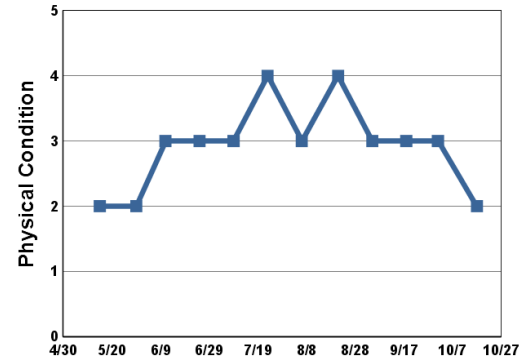
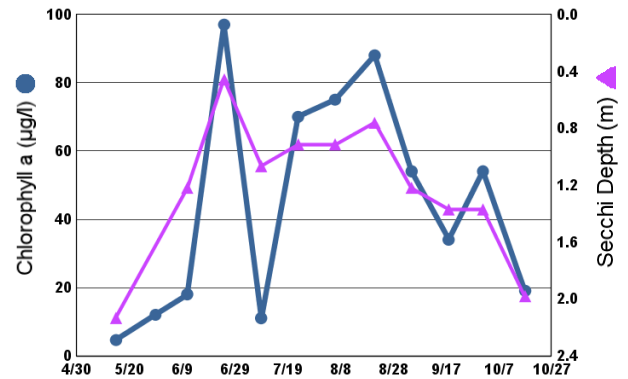
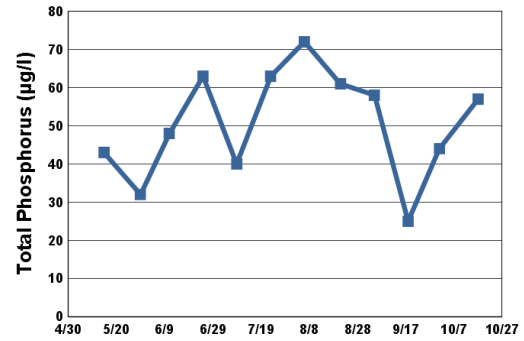
The lake received a lake grade of C this year, which is consistent with its historical database.

During each monitoring visit, the volunteer's opinions of the lake's physical condition and recreational suitability were ranked on a 1-to-5 scale. These user perception rankings are shown on the following page.

If you notice any errors in the lake's data or physical information, or are aware of any additional or missing information, please contact Brian Johnson of the Metropolitan Council at (651) 602-8743 or brian.johnson@metc.state.mn.us.

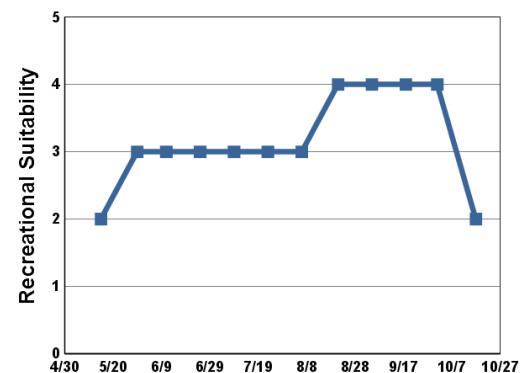
**2018 Data**

Date	SURF TEMP (°C)	SURF DO (mg/L)	CLA (µg/l)	SURF TP (µg/l)	Secchi (m)	PC	RS
5/15/18	17.1	8.7	4.6	43	2.1	2	2
5/30/18		6.9	12.0	32	0.0	2	3
6/11/18	21.2	6.4	18.0	48	1.2	3	3
6/25/18	24.5	8.8	97.0	63	0.5	3	3
7/9/18	26.7	6.4	11.0	40	1.1	3	3
7/23/18	25.2	7.1	70.0	63	0.9	4	3
8/6/18	23.5	6.8	75.0	72	0.9	3	3
8/21/18	24.4	5.7	88.0	61	0.8	4	4
9/4/18	22.9	7.9	54.0	58	1.2	3	4
9/18/18	22.5	6.8	34.0	25	1.4	3	4
10/1/18	13.4	6.7	54.0	44	1.4	3	4
10/17/18	8.2	8.6	19.0	57	2.0	2	2



1 = Crystal Clear
2 = Some Algae Present
3 = Definite Algal Presence

4 = High Algal Color
5 = Severe Algal Bloom



1 = Beautiful
2 = Minor Aesthetic Problem
3 = Swimming Impaired

4 = No Swimming; Boating OK
5 = No Aesthetics Possible

Lake Water Quality Grades Based on Summertime Averages

Year	1980	1981	1982	1983	1984	1985	1986	1987	1988	1989	1990	1991
TP												
CLA												
Secchi												
Lake Grade												

Year	1992	1993	1994	1995	1996	1997	1998	1999	2000	2001	2002	2003
TP						C	D	D	C	D		
CLA						C	C	D	B	C		
Secchi						D	C	C	C	C	C	C
Lake Grade						C	C	D	C	C		

Year	2004	2005	2006	2007	2008	2009	2010	2011	2012	2013	2014	2015
TP					D					D	D	
CLA					D					C	C	
Secchi	C	D	C	D	D	C				C	C	
Lake Grade				D	D					C	C	

Year	2016	2017	2018
TP		C	C
CLA		C	C
Secchi		C	C
Lake Grade		C	C

Source: Metropolitan Council, EPA STORET, and/or MPCA EQuIS database(s)

Bass Lake [May Township] (82–0035) *Carnelian — Marine — St. Croix Watershed District*

Monitoring agency: Washington Conservation District staff

Bass Lake is located in May Township (Washington County). The maximum depth of the lake is 4.3 m. The entire surface area is considered littoral zone, which is the 0 — 15 feet depth zone typically dominated by aquatic vegetation. The lake is defined as a shallow lake because of the dominance of the littoral zone. Since the lake is relatively shallow, it does not permanently stratify and maintain a thermocline which is a density gradient caused by changing water temperatures throughout portions of the water column.

On each sampling day surface samples were collected for laboratory analysis of total phosphorus (TP), total Kjeldahl nitrogen (TKN), and chlorophyll including chlorophyll-a (CLA). Secchi transparency was measured during each site visit. Depth profiles of dissolved oxygen and temperature were also made. The resulting surface data are summarized in tables and figures on the following pages. For depth profile data, please refer to the MCES's EIMS system at <http://es.metc.state.mn.us/eims/>.

2018 summer (May - September) data summary

Parameter	Mean	Minimum	Maximum	Grade
TP (µg/l)	30	15	66	B
CLA (µg/l))	5.7	1.7	15	A
Secchi (m)	>2.3	1.4	>3.7	B
TKN (mg/l)	0.70	0.53	0.85	
			Lake Grade	B

> indicates that the visibility of the Secchi disk was blocked by aquatic vegetation at the depth indicated.

The lake received a lake grade of B. The lake has typically has received Cs and Bs in the past with A's received occasionally in recent years.

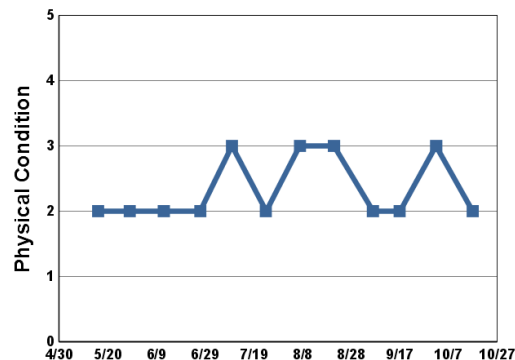
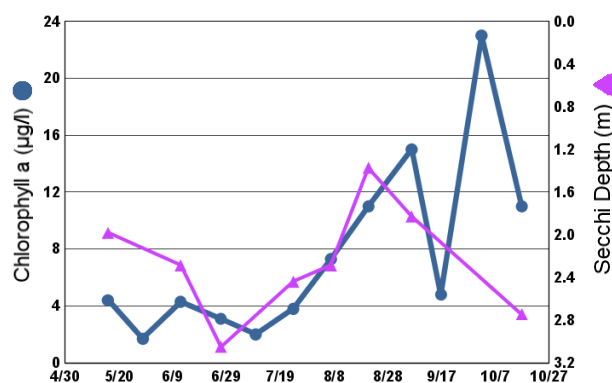
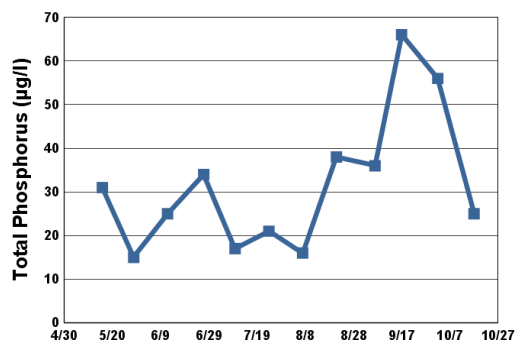
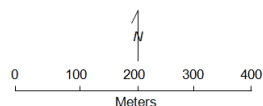
During each monitoring visit, the volunteer's opinions of the lake's physical condition and recreational suitability were ranked on a 1-to-5 scale. These user perception rankings are shown on the following page.

If you notice any errors in the lake's data or physical information, or are aware of any additional or missing information, please contact Brian Johnson of the Metropolitan Council at (651) 602-8743 or brian.johnson@metc.state.mn.us.

Bass Lake May Twp., Washington Co.

LAKE ID: 820035-00

● Sampling site
Contours in meters

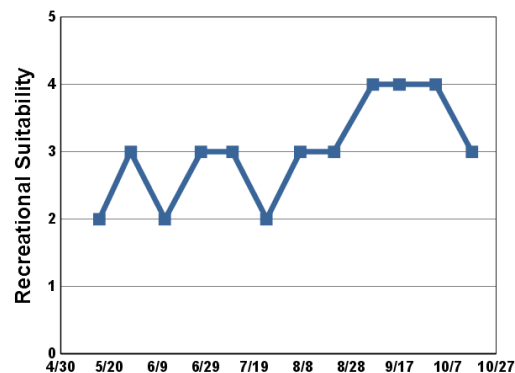


2018 Data

Date	SURF TEMP (°C)	SURF DO (mg/L)	CLA (µg/l)	SURF TP (µg/l)	Secchi (m)	PC	RS
5/16/18	19.7	8.4	4.4	31	2.0	2	2
5/29/18	26.2	6.8	1.7	15	> 3.7	2	3
6/12/18	22.1	8.2	4.3	25	2.3	2	2
6/27/18	23.7	7.1	3.1	34	3.0	2	3
7/10/18	26.9	7.0	2.0	17	> 2.9	3	3
7/24/18	24.9	5.5	3.8	21	2.4	2	2
8/7/18	23.6	5.7	7.3	16	2.3	3	3
8/21/18	23.5	3.7	11.0	38	1.4	3	3
9/6/18	21.2	4.2	15.0	36	1.8	2	4
9/17/18	24.7	8.1	4.8	66	> 1.7	2	4
10/2/18	12.4	3.9	23.0	56	> 1.7	3	4
10/17/18	7.4	9.9	11.0	25	2.7	2	3

> indicates that the visibility of the Secchi disk was blocked by aquatic vegetation at the depth indicated.

1 = Crystal Clear
2 = Some Algae Present
3 = Definite Algal Presence
4 = High Algal Color
5 = Severe Algal Bloom



1 = Beautiful
2 = Minor Aesthetic Problem
3 = Swimming Impaired
4 = No Swimming; Boating OK
5 = No Aesthetics Possible

Lake Water Quality Grades Based on Summertime Averages

Year	1980	1981	1982	1983	1984	1985	1986	1987	1988	1989	1990	1991
TP												C
CLA												B
Secchi												C
Lake Grade												C

Year	1992	1993	1994	1995	1996	1997	1998	1999	2000	2001	2002	2003
TP	B				C	C	C	C	C	C		C
CLA	B				C	C	B	B	B	B		B
Secchi	C	C	C	C	C	C	C	C	C	C	B	C
Lake Grade	B					C	C	C	C	C		C

Year	2004	2005	2006	2007	2008	2009	2010	2011	2012	2013	2014	2015
TP	B	C	C	B					B	B	B	
CLA	A	B	B	B					A	A	A	
Secchi	B	B	C	B	B	B			A	B	C	
Lake Grade	B	B	C	B					A	B	B	

Year	2016	2017	2018
TP		A	B
CLA		A	A
Secchi		B	B
Lake Grade		A	B

Source: Metropolitan Council, EPA STORET, and/or MPCA EQuIS database(s)

Bass Lake [West] (82–0123) *Browns Creek Watershed District*

Monitoring agency: Washington Conservation District staff

Bass Lake (west) is located west of Joliet Lane in Grant Township. There are few known morphological data available for the lake.

On each sampling day surface samples were collected for laboratory analysis of total phosphorus (TP), total Kjeldahl nitrogen (TKN), and chlorophyll including chlorophyll-a (CLA). Secchi transparency was measured during each site visit. Depth profiles of dissolved oxygen and temperature were also made. The resulting surface data are summarized in tables and figures on the following pages. For depth profile data, please refer to the MCES's EIMS system at <http://es.metc.state.mn.us/eims/>.

2018 summer (May - September) data summary

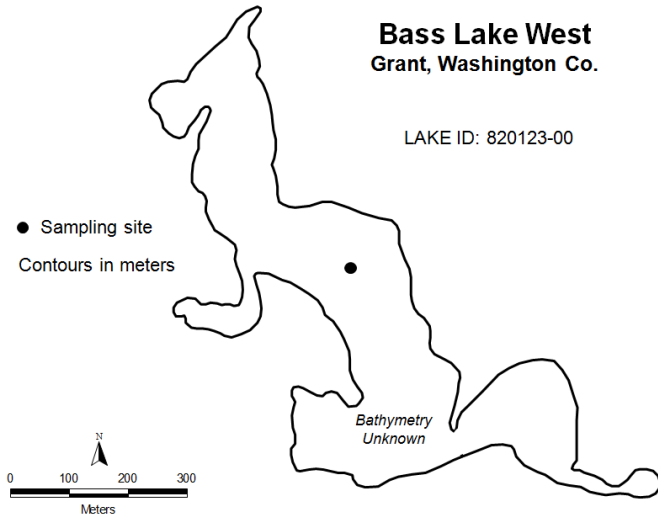
Parameter	Mean	Minimum	Maximum	Grade
TP (µg/l)	20	11	24	A
CLA (µg/l))	4.3	2.1	7.7	A
Secchi (m)	>3.0	2.0	>3.7	A
TKN (mg/l)	0.73	0.64	0.77	
			Lake Grade	A

> indicates that the visibility of the Secchi disk was blocked by aquatic vegetation at the depth indicated.

The lake received a lake grade of A. The TP grade improved to an A, and it is the third year to do so within the lake's historical database. The CLA grade is consistent with the past 4 years of historical data.

During each monitoring visit, the volunteer's opinions of the lake's physical condition and recreational suitability were ranked on a 1-to-5 scale. These user perception rankings are shown on the following page.

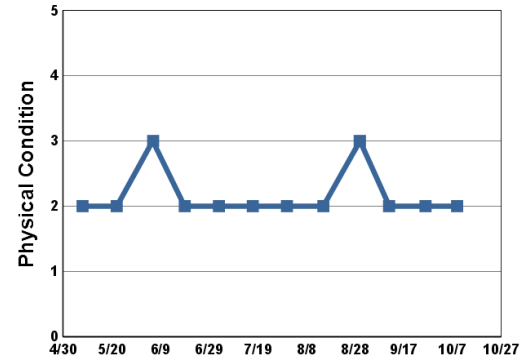
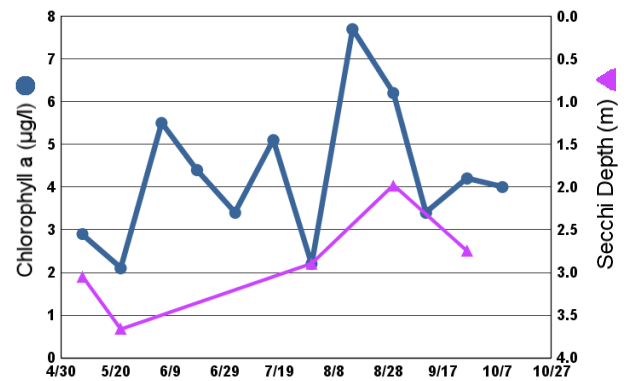
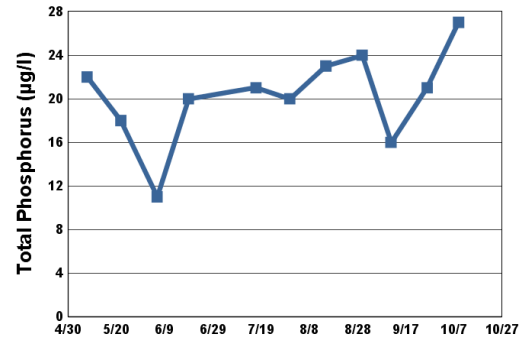
If you notice any errors in the lake's data or physical information, or are aware of any additional or missing information, please contact Brian Johnson of the Metropolitan Council at (651) 602-8743 or brian.johnson@metc.state.mn.us.



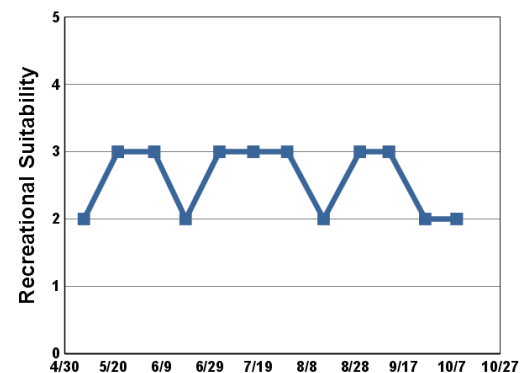
2018 Data

Date	SURF TEMP (°C)	SURF DO (mg/L)	CLA (µg/l)	SURF TP (µg/l)	Secchi (m)	PC	RS
5/8/18	19.1	7.8	2.9	22	3.0	2	2
5/22/18	19.0	8.1	2.1	18	3.7	2	3
6/6/18	22.7	7.9	5.5	11	> 3.4	3	3
6/19/18	24.4	6.4	4.4	20	> 2.7	2	2
7/3/18	26.3	7.7	3.4		> 3.0	2	3
7/17/18	28.1	5.9	5.1	21	> 2.4	2	3
7/31/18	25.5	6.8	2.2	20	2.9	2	3
8/15/18	27.3	7.3	7.7	23	> 3.0	2	2
8/30/18	21.5	3.5	6.2	24	2.0	3	3
9/11/18	22.5	7.3	3.4	16	> 3.7	2	3
9/26/18	17.2	4.1	4.2	21	2.7	2	2
10/9/18	11.8	5.8	4.0	27	> 3.7	2	2

> indicates that the visibility of the Secchi disk was blocked by aquatic vegetation at the depth indicated.



1 = Crystal Clear
2 = Some Algae Present
3 = Definite Algal Presence
4 = High Algal Color
5 = Severe Algal Bloom



1 = Beautiful
2 = Minor Aesthetic Problem
3 = Swimming Impaired
4 = No Swimming; Boating OK
5 = No Aesthetics Possible

Lake Water Quality Grades Based on Summertime Averages

Year	1980	1981	1982	1983	1984	1985	1986	1987	1988	1989	1990	1991
TP												
CLA												
Secchi												
Lake Grade												

Year	1992	1993	1994	1995	1996	1997	1998	1999	2000	2001	2002	2003
TP												
CLA												
Secchi												
Lake Grade												

Year	2004	2005	2006	2007	2008	2009	2010	2011	2012	2013	2014	2015
TP			B	B	B	C	C	C	C	B	B	A
CLA			A	A	B	B	B	A	A	A	A	A
Secchi			A	B	B	C	C	B	C			
Lake Grade			A	B	B	C	C	B	B			

Year	2016	2017	2018
TP	B	A	A
CLA	A	A	A
Secchi	B	B	A
Lake Grade	B	A	A

Source: Metropolitan Council, EPA STORET, and/or MPCA EQuIS database(s)

Bass Lake [East] (82–0124) *Browns Creek Watershed District*

Monitoring agency: Washington Conservation District staff

Bass Lake (east) is located east of Joliet Lane in Grant Township. There are few known morphological data available for the lake.

On each sampling day surface samples were collected for laboratory analysis of total phosphorus (TP), total Kjeldahl nitrogen (TKN), and chlorophyll including chlorophyll-a (CLA). Secchi transparency was measured during each site visit. Depth profiles of dissolved oxygen and temperature were also made. The resulting surface data are summarized in tables and figures on the following pages. For depth profile data, please refer to the MCES's EIMS system at <http://es.metc.state.mn.us/eims/>.

2018 summer (May - September) data summary

Parameter	Mean	Minimum	Maximum	Grade
TP (µg/l)	21	12	27	A
CLA (µg/l))	6.5	2.8	13	A
Secchi (m)	>2.6	1.8	>3.4	B
TKN (mg/l)	0.67	0.56	0.81	
			Lake Grade	A

> indicates that the visibility of the Secchi disk was blocked by aquatic vegetation at the depth indicated.

The lake received a lake grade of A, which is the third A lake grade it has received since the start of CAMP monitoring in 2006. Continued monitoring is suggested to build the database for determining water quality trends.

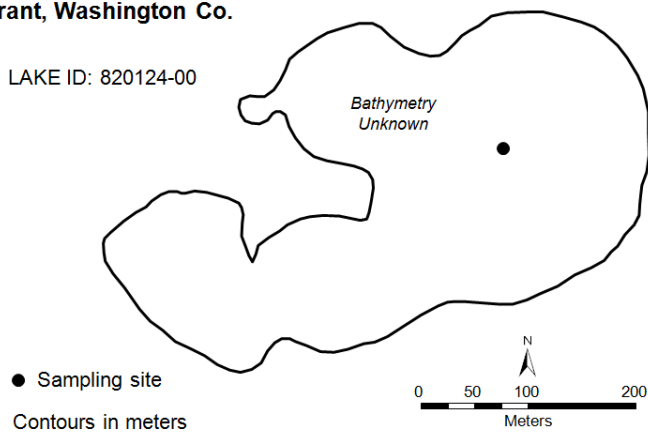
During each monitoring visit, the volunteer's opinions of the lake's physical condition and recreational suitability were ranked on a 1-to-5 scale. These user perception rankings are shown on the following page.

If you notice any errors in the lake's data or physical information, or are aware of any additional or missing information, please contact Brian Johnson of the Metropolitan Council at (651) 602-8743 or brian.johnson@metc.state.mn.us.

Bass Lake East

Grant, Washington Co.

LAKE ID: 820124-00

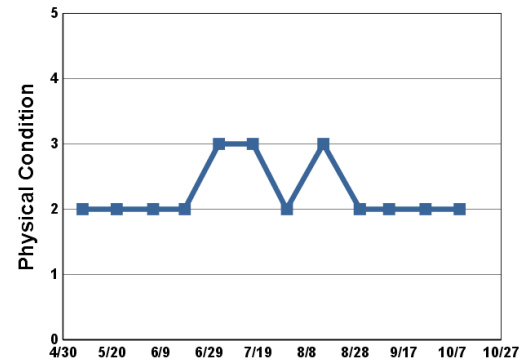
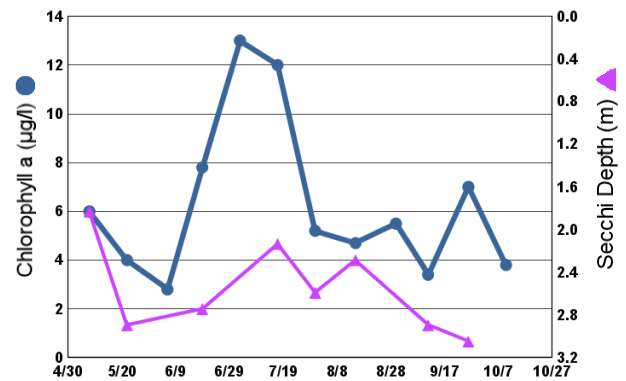
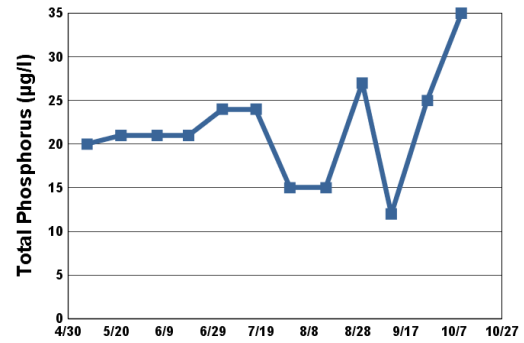


2018 Data

Date	SURF TEMP (°C)	SURF DO (mg/L)	CLA (µg/l)	SURF TP (µg/l)	Secchi (m)	PC	RS
5/8/18	19.8	10.1	6.0	20	1.8	2	2
5/22/18	19.6	9.6	4.0	21	2.9	2	3
6/6/18	22.7	9.6	2.8	21	> 3.4	2	3
6/19/18	24.5	7.1	7.8	21	2.7	2	3
7/3/18	26.4	8.8	13.0	24	> 2.4	3	4
7/17/18	28.6	8.0	12.0	24	2.1	3	3
7/31/18	26.1	7.5	5.2	15	2.6	2	3
8/15/18	27.5	8.0	4.7	15	2.3	3	3
8/30/18	21.7	5.1	5.5	27	> 2.9	2	3
9/11/18	23.1	8.4	3.4	12	2.9	2	3
9/26/18	17.1	5.5	7.0	25	3.0	2	3
10/10/18	11.2	7.6	3.8	35	+ 4.7	2	2

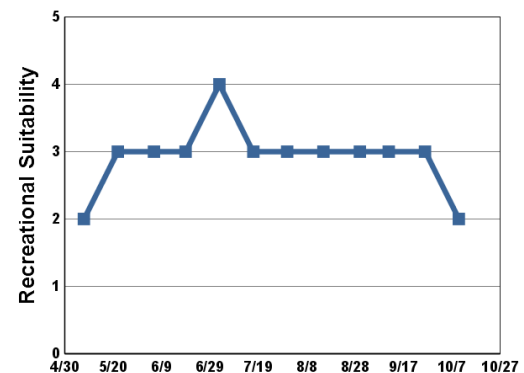
+ indicates that the Secchi disk was visible on the bottom of the lake at the depth indicated.

> indicates that the visibility of the Secchi disk was blocked by aquatic vegetation at the depth indicated.



1 = Crystal Clear
2 = Some Algae Present
3 = Definite Algal Presence

4 = High Algal Color
5 = Severe Algal Bloom



1 = Beautiful
2 = Minor Aesthetic Problem
3 = Swimming Impaired

4 = No Swimming; Boating OK
5 = No Aesthetics Possible

Lake Water Quality Grades Based on Summertime Averages

Year	1980	1981	1982	1983	1984	1985	1986	1987	1988	1989	1990	1991
TP												
CLA												
Secchi												
Lake Grade												

Year	1992	1993	1994	1995	1996	1997	1998	1999	2000	2001	2002	2003
TP												
CLA												
Secchi												
Lake Grade												

Year	2004	2005	2006	2007	2008	2009	2010	2011	2012	2013	2014	2015
TP			C	C	C	C	C	C	C	B	B	A
CLA			B	B	C	A	A	B	A	A	A	A
Secchi			C	B	C	B	B	B	B	B		B
Lake Grade			C	B	C	B	B	B	B	B		A

Year	2016	2017	2018
TP	C	A	A
CLA	A	A	A
Secchi	B	B	B
Lake Grade	B	A	A

Source: Metropolitan Council, EPA STORET, and/or MPCA EQuIS database(s)

Bavaria Lake (10–0019) Carver County Environmental Services

Volunteer: Steve Norton

Lake Bavaria is located in the City of Chaska (Carver County). It is considered a Priority Lake by the Metropolitan Council for its high regional recreation value (METC 2007). The 200-acre lake has a mean and maximum depth of 5.6 m (18 ft) and 18.3 m (60 ft), respectively. The lake has a surface area of 200 acres and a watershed area of 711 acres, giving a watershed-to-lake area ratio of 3.6:1, which is relatively low. The larger the ratio the greater the potential stress put on the lake from surface runoff.

The MN DNR designated the lake as being infested with Eurasian water milfoil (*Myriophyllum spicatum*). The MPCA listed the lake as impaired with respect to aquatic consumption (mercury in fish tissue) and aquatic life (fish bioassessments).

The lake also has been monitored by Council staff in the past, and it has been involved in the MPCA's volunteer Secchi transparency program. Additionally, the lake was included within the MPCA's Lake Assessment Program (LAP) in 2001.

On each sampling day surface samples were collected for laboratory analysis of total phosphorus (TP), total Kjeldahl nitrogen (TKN), and chlorophyll including chlorophyll-a (CLA). Secchi transparency and surface temperature were measured during each monitoring visit. The resulting data are summarized in tables and figures on the following pages.

2018 summer (May - September) data summary

Parameter	Mean	Minimum	Maximum	Grade
TP (µg/l)	43	29	55	C
CLA (µg/l))	33	2.0	74	C
Secchi (m)	1.6	0.5	5.0	C
TKN (mg/l)	1.56	1.00	2.10	
			Lake Grade	C

The lake received a water quality lake grade of C which is consistent with its historical water quality database. The historical lake grades for Bavaria Lake show that the lake water quality has fluctuated in the C to A range.

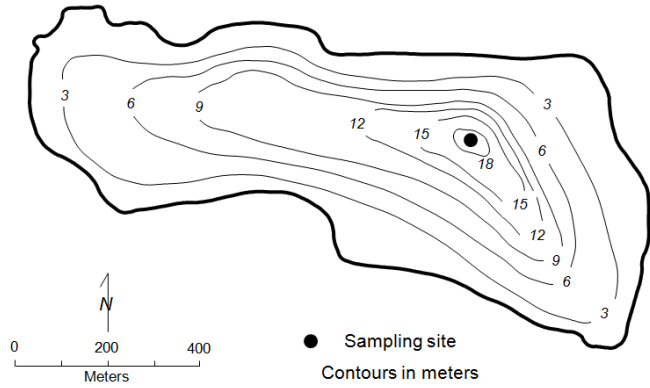
During each monitoring visit, the volunteer's opinions of the lake's physical condition and recreational suitability were ranked on a 1-to-5 scale. These user perception rankings are shown on the following page.

The Fisheries Section of the Minnesota Department of Natural Resources (MDNR) has conducted a fisheries survey on the lake. Information on the survey can be obtained through the MDNR Fisheries Section by calling (651) 259-5831 or by downloading the information off the Internet at <http://www.dnr.state.mn.us/lakefind/>.

If you notice any errors in the lake's data or physical information, or are aware of any additional or missing information, please contact Brian Johnson of the Metropolitan Council at (651) 602-8743 or brian.johnson@metc.state.mn.us.

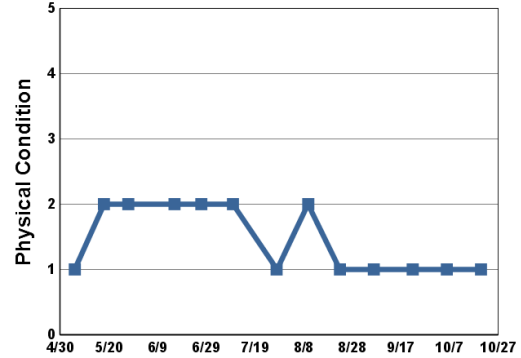
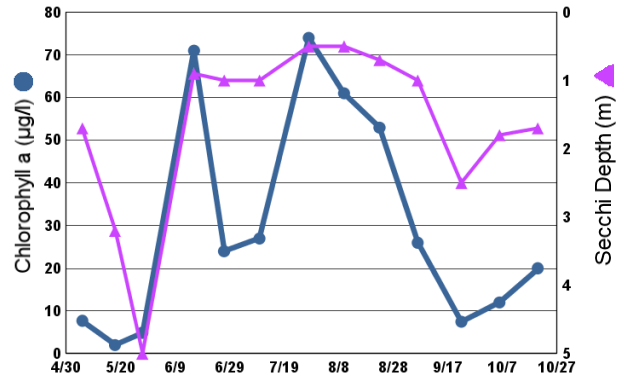
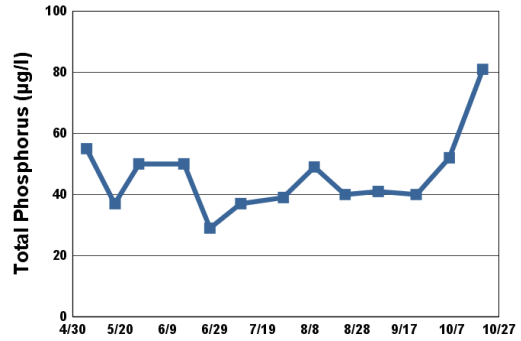
Lake Bavaria
Chaska/Laketown Twp., Carver Co.

LAKE ID: 100019-00

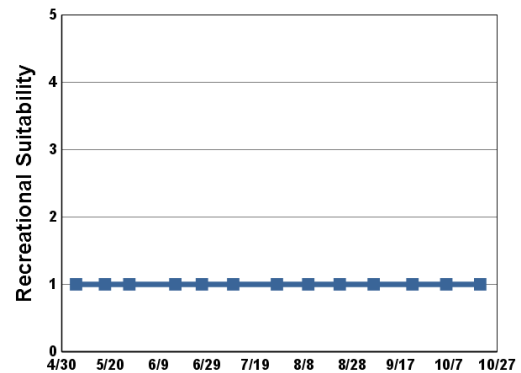


2018 Data

Date	SURF TEMP (°C)	SURF DO (mg/L)	CLA (µg/l)	SURF TP (µg/l)	Secchi (m)	PC	RS
5/6/18	14.0		7.7	55	1.7	1	1
5/18/18	20.5		2.0	37	3.2	2	1
5/28/18	24.0		4.9	50	5.0	2	1
6/16/18	23.5		71.0	50	0.9	2	1
6/27/18	26.5		24.0	29	1.0	2	1
7/10/18	28.0		27.0	37	1.0	2	1
7/28/18	23.5		74.0	39	0.5	1	1
8/10/18	28.0		61.0	49	0.5	2	1
8/23/18	24.0		53.0	40	0.7	1	1
9/6/18	23.0		26.0	41	1.0	1	1
9/22/18	19.0		7.5	40	2.5	1	1
10/6/18	12.0		12.0	52	1.8	1	1
10/20/18	8.0		20.0	81	1.7	1	1



1 = Crystal Clear
2 = Some Algae Present
3 = Definite Algal Presence
4 = High Algal Color
5 = Severe Algal Bloom



1 = Beautiful
2 = Minor Aesthetic Problem
3 = Swimming Impaired
4 = No Swimming; Boating OK
5 = No Aesthetics Possible

Lake Water Quality Grades Based on Summertime Averages

Year	1980	1981	1982	1983	1984	1985	1986	1987	1988	1989	1990	1991
TP				C			C	C				
CLA				C			C	C				
Secchi				C			C	C				
Lake Grade				C			C	C				

Year	1992	1993	1994	1995	1996	1997	1998	1999	2000	2001	2002	2003
TP			B		C	A	B	B	C	B	B	C
CLA			A		A	A	A	B	B	B	B	A
Secchi			B	B	C	A	A	B	B	B	C	B
Lake Grade			B		B	A	A	B	B	B	B	B

Year	2004	2005	2006	2007	2008	2009	2010	2011	2012	2013	2014	2015
TP	B	C	B	C	C	C	B	B	C	C	C	C
CLA	B	C	A	A	B	A	B	B	B	B	B	C
Secchi	C	C	B	B	C	B	C	B	C	D	C	C
Lake Grade	B	C	B	B	C	B	B	B	C	C	C	C

Year	2016	2017	2018
TP	C	C	C
CLA	C	C	C
Secchi	D	C	C
Lake Grade	C	C	C

Source: Metropolitan Council, EPA STORET, and/or MPCA EQuIS database(s)

Benton Lake (10–0069) Carver County Environmental Services

Monitoring agency: Carver County staff

Benton Lake is located within Benton Township (Carver County). The maximum depth of the lake is 2.0 m (roughly 6.5 feet). The lake has a surface area of 115 acres and a watershed of 322 acres, which gives a watershed-to-lake area ratio of 2.8:1. The larger the ratio the greater the potential stress put on the lake from surface runoff. The entire surface area is considered littoral zone, which is the 0 — 15 feet depth zone typically dominated by aquatic vegetation. Since the lake is relatively shallow, it does not permanently stratify and maintain a thermocline which is a density gradient caused by changing water temperatures throughout portions of the water column.

The MPCA listed the lake as impaired with respect to aquatic recreational use (nutrient/eutrophication biological indicators)

On each sampling day surface samples were collected for laboratory analysis of total phosphorus (TP), total Kjeldahl nitrogen (TKN), and chlorophyll including chlorophyll-a (CLA). Secchi transparency was measured during each site visit. Depth profiles of dissolved oxygen and temperature were also made. The resulting surface data are summarized in tables and figures on the following pages. For depth profile data, please refer to the MCES's EIMS system at <http://es.metc.state.mn.us/eims/>.

2018 summer (May - September) data summary

Parameter	Mean	Minimum	Maximum	Grade
TP (µg/l)	222	162	341	F
CLA (µg/l)	164	71	330	F
Secchi (m)	0.4	0.0	0.8	F
TKN (mg/l)	3.49	2.60	5.80	
			Lake Grade	F

The lake received a lake grade of F which is consistent with its historical database.

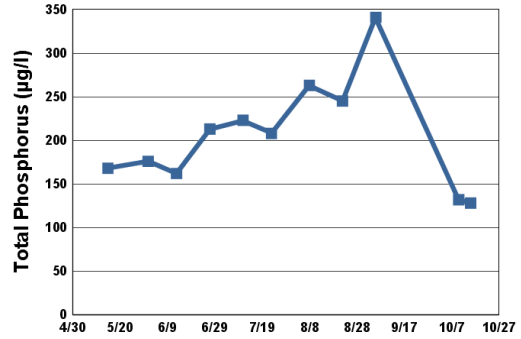
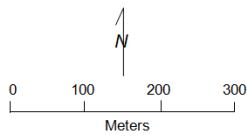
During each monitoring visit, the volunteer's opinions of the lake's physical condition and recreational suitability were ranked on a 1-to-5 scale. These user perception rankings are shown on the following page.

If you notice any errors in the lake's data or physical information, or are aware of any additional or missing information, please contact Brian Johnson of the Metropolitan Council at (651) 602-8743 or brian.johnson@metc.state.mn.us.

Lake Benton Cologne, Carver Co.

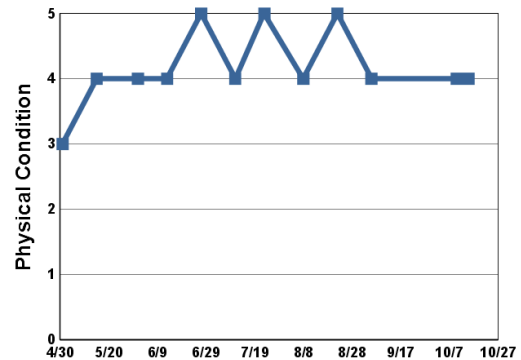
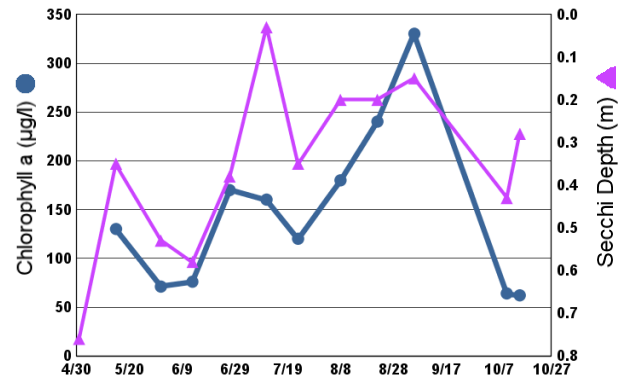
Lake ID: 100069-00

● Sampling site
Contours in meters

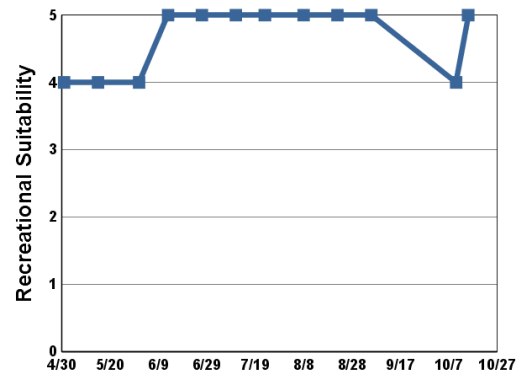


2018 Data

Date	SURF TEMP (°C)	SURF DO (mg/L)	CLA (µg/l)	SURF TP (µg/l)	Secchi (m)	PC	RS
5/1/18					0.8	3	4
5/15/18			130.0	168	0.4	4	4
6/1/18	25.8	6.4	71.0	176	0.5	4	4
6/13/18	22.0	11.5	76.0	162	0.6	4	5
6/27/18	25.2	22.1	170.0	213	0.4	5	5
7/11/18	27.6	12.9	160.0	223	0.0	4	5
7/23/18	27.1	14.7	120.0	208	0.4	5	5
8/8/18	26.9	16.1	180.0	263	0.2	4	5
8/22/18	24.0	13.5	240.0	245	0.2	5	5
9/5/18	22.8	10.1	330.0	341	0.2	4	5
10/10/18	10.3	11.2	64.0	132	0.4	4	4
10/15/18	6.1	11.7	62.0	128	0.3	4	5



1 = Crystal Clear
2 = Some Algae Present
3 = Definite Algal Presence
4 = High Algal Color
5 = Severe Algal Bloom



1 = Beautiful
2 = Minor Aesthetic Problem
3 = Swimming Impaired
4 = No Swimming; Boating OK
5 = No Aesthetics Possible

Lake Water Quality Grades Based on Summertime Averages

Year	1980	1981	1982	1983	1984	1985	1986	1987	1988	1989	1990	1991
TP												
CLA												
Secchi												
Lake Grade												

Year	1992	1993	1994	1995	1996	1997	1998	1999	2000	2001	2002	2003
TP								F	F	F		F
CLA								F	F	F		F
Secchi			C					F	F	F		F
Lake Grade								F	F	F		F

Year	2004	2005	2006	2007	2008	2009	2010	2011	2012	2013	2014	2015
TP		F		F	F	F	D	F	F	F	F	F
CLA		F		F	F	F	D	F	D	D	F	F
Secchi		F		F	F	F	F	F	F	F	F	F
Lake Grade		F		F	F	F	D	F	F	F	F	F

Year	2016	2017	2018
TP	F	F	F
CLA	F	F	F
Secchi	F	F	F
Lake Grade	F	F	F

Source: Metropolitan Council, EPA STORET, and/or MPCA EQuIS database(s)

Benz Lake (82–0120) Browns Creek Watershed District

Monitoring agency: Washington Conservation District staff

Benz Lake is a 36-acre lake located in Grant Township (Washington County) with a maximum depth of approximately 2.7 m (about 9 feet). The entire surface area is considered littoral zone, which is the 0 — 15 feet depth zone typically dominated by aquatic vegetation. The lake is defined as a shallow lake because of the dominance of the littoral zone. Since the lake is relatively shallow, it does not permanently stratify and maintain a thermocline which is a density gradient caused by changing water temperatures throughout portions of the water column.

The MPCA listed the lake as impaired with respect to aquatic recreational use (nutrient/eutrophication biological indicators)

On each sampling day surface samples were collected for laboratory analysis of total phosphorus (TP), total Kjeldahl nitrogen (TKN), and chlorophyll including chlorophyll-a (CLA). Secchi transparency was measured during each site visit. Depth profiles of dissolved oxygen and temperature were also made. The resulting surface data are summarized in tables and figures on the following pages. For depth profile data, please refer to the MCES's EIMS system at <http://es.metc.state.mn.us/eims/>.

2018 summer (May - September) data summary

Parameter	Mean	Minimum	Maximum	Grade
TP (µg/l)	38	17	52	C
CLA (µg/l)	9.5	3.0	22	A
Secchi (m)	>1.4	0.5	>1.8	
TKN (mg/l)	0.76	0.62	1.10	
			Lake Grade	

> indicates that the visibility of the Secchi disk was blocked by aquatic vegetation at the depth indicated.

The lake grades have varied from Cs to Fs during the period 2005 — 2012. The relatively lower TP concentrations in 2013 and 2014 (summer-time means of 64 and 69 µg/L, respectively) as compared to the previous 8 years, particularly the period of 2005 — 2007 (summer-time means of 186, 220, and 179 µg/L, respectively) suggests an improving water quality trend. Mean CLA-a concentrations in 2013 and 2014 (summer-time means of 13 and 16 µg/L, respectively) have decreased overall since the period 2005 — 2007 (summer-time means of 94, 53, and 124 µg/L, respectively). This decrease has been in tandem with an increase in water clarity in 2013 and 2014 (summer-time mean > 1.6 m in 2014) in comparison to the 2005 — 2007 period (summer-time means of 0.6, 0.8, and 0.7 m, respectively). Secchi transparency observations in 2013 and 2014 showed many measurements to be limited by interference with macrophytes. The production of the lake seems to be shifting from an algal dominated system to a macrophyte dominated system in response to reductions in TP concentrations. But The lake received a grade of D for 2015, which indicates a decline in water quality similar to the water quality observed in 2012. However the lake has since rebounded, showing indications of production being dominated by macrophytes in 2016 through 2018 as shown by low CLA concentrations, lower TP concentrations, and aquatic vegetation blocking the views of the Secchi disk.

During each monitoring visit, the volunteer's opinions of the lake's physical condition and recreational suitability were ranked on a 1-to-5 scale. These user perception rankings are shown on the following page.

If you notice any errors in the lake's data or physical information, or are aware of any additional or missing information, please contact Brian Johnson of the Metropolitan Council at (651) 602-8743 or brian.johnson@metc.state.mn.us.

Benz Lake

Grant, Washington Co.

Lake ID: 820120-00

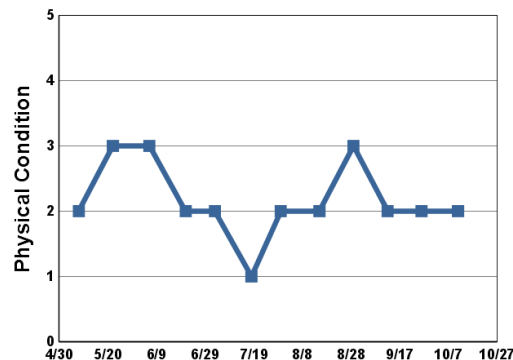
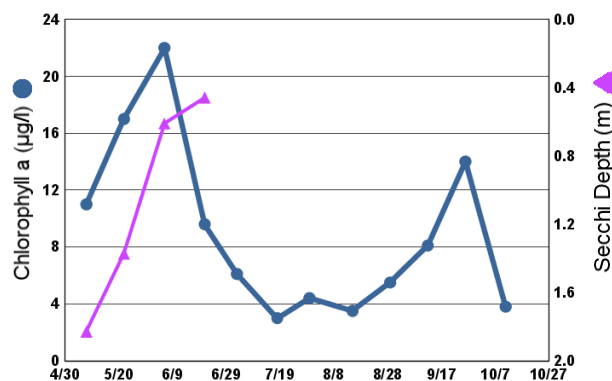
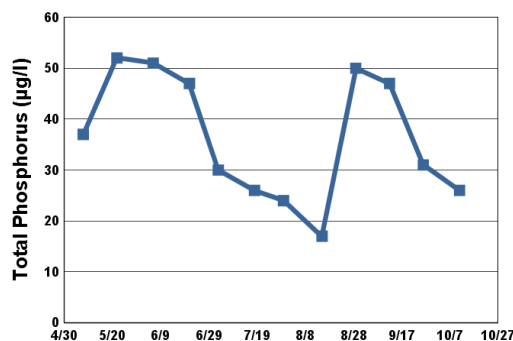


2018 Data

Date	SURF TEMP (°C)	SURF DO (mg/L)	CLA (µg/l)	SURF TP (µg/l)	Secchi (m)	PC	RS
5/8/18	19.8	11.5	11.0	37	1.8	2	3
5/22/18	19.4	10.9	17.0	52	1.4	3	4
6/6/18	22.9	12.5	22.0	51	0.6	3	4
6/21/18	23.9	9.5	9.6	47	0.5	2	4
7/3/18	25.8	9.7	6.1	30	> 1.5	2	4
7/18/18	27.0	9.2	3.0	26	> 1.4	1	3
7/30/18	27.2	9.8	4.4	24	> 1.5	2	4
8/15/18	27.2	8.8	3.5	17	> 1.5	2	3
8/29/18	21.8	2.9	5.5	50	> 1.5	3	4
9/12/18	22.1	9.5	8.1	47	> 1.7	2	4
9/26/18	16.7	6.7	14.0	31	> 1.8	2	3
10/11/18	9.6	9.1	3.8	26	+ 2.1	2	3

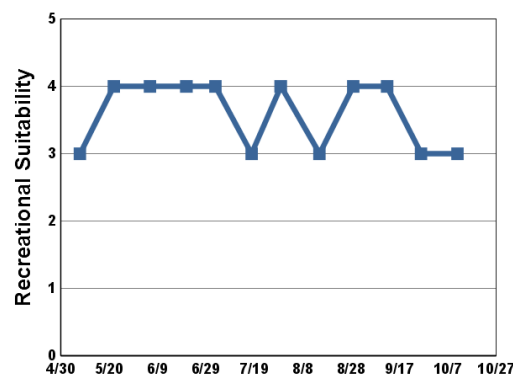
+ indicates that the Secchi disk was visible on the bottom of the lake at the depth indicated.

> indicates that the visibility of the Secchi disk was blocked by aquatic vegetation at the depth indicated.



1 = Crystal Clear
2 = Some Algae Present
3 = Definite Algal Presence

4 = High Algal Color
5 = Severe Algal Bloom



1 = Beautiful
2 = Minor Aesthetic Problem
3 = Swimming Impaired

4 = No Swimming; Boating OK
5 = No Aesthetics Possible

Lake Water Quality Grades Based on Summertime Averages

Year	1980	1981	1982	1983	1984	1985	1986	1987	1988	1989	1990	1991
TP												
CLA												
Secchi												
Lake Grade												

Year	1992	1993	1994	1995	1996	1997	1998	1999	2000	2001	2002	2003
TP												
CLA												
Secchi							F					
Lake Grade												

Year	2004	2005	2006	2007	2008	2009	2010	2011	2012	2013	2014	2015
TP		F	F	F	D	D	D	C	D	C	D	D
CLA		F	D	F	B	C	D	B	C	B	B	C
Secchi		F	D	F	C	D	D	C	D			D
Lake Grade		F	D	F	C	D	D	C	D			D

Year	2016	2017	2018
TP	C	C	C
CLA	A	A	A
Secchi			
Lake Grade			

Source: Metropolitan Council, EPA STORET, and/or MPCA EQuIS database(s)

Beutel Pond (82–0399) *Valley Branch Watershed District*

Monitoring agency: Washington Conservation District staff

Beutel Pond is located in Lake Elmo. The bathymetry of the lake is unknown other than that the maximum depth is 1.1 m (3.5 ft). The entire surface area is considered littoral zone, which is the 0 — 15 feet depth zone typically dominated by aquatic vegetation. Since the lake is relatively shallow, it does not permanently stratify and maintain a thermocline which is a density gradient caused by changing water temperatures throughout portions of the water column.

On each sampling day surface samples were collected for laboratory analysis of total phosphorus (TP), total Kjeldahl nitrogen (TKN), and chlorophyll including chlorophyll-a (CLA). Secchi transparency was measured during each site visit. Depth profiles of dissolved oxygen and temperature were also made. The resulting surface data are summarized in tables and figures on the following pages. For depth profile data, please refer to the MCES's EIMS system at <http://es.metc.state.mn.us/eims/>.

2018 summer (May - September) data summary

Parameter	Mean	Minimum	Maximum	Grade
TP (µg/l)	40	29	45	C
CLA (µg/l))	5.5	1.6	12	A
Secchi (m)	+0.7	+0.6	+0.8	
TKN (mg/l)	0.76	0.67	0.84	
			Lake Grade	

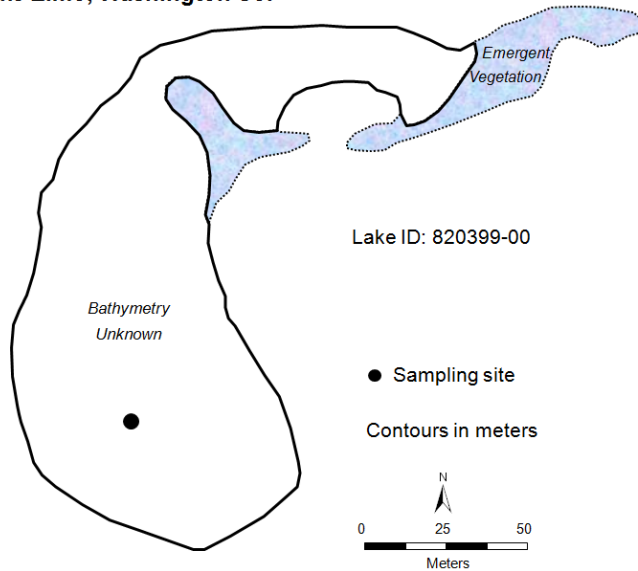
+ indicates that the Secchi disk was visible on the bottom of the lake at the depth indicated.

There was an insufficient quantity of valid Secchi transparency measurements to determine a Secchi grade. An invalid measurement occurred if the Secchi disk was either visible on the lake bottom or the disk's visibility was blocked by aquatic vegetation. In both of these situations the water clarity would have been greater than that indicated by the measurement. A lake grade was not given because all three parameter grades are required to issue a lake grade. Continued monitoring is recommended to build the water quality database.

During each monitoring visit, the volunteer's opinions of the lake's physical condition and recreational suitability were ranked on a 1-to-5 scale. These user perception rankings are shown on the following page.

If you notice any errors in the lake's data or physical information, or are aware of any additional or missing information, please contact Brian Johnson of the Metropolitan Council at (651) 602-8743 or brian.johnson@metc.state.mn.us.

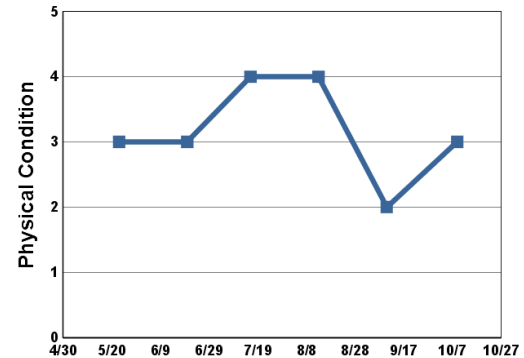
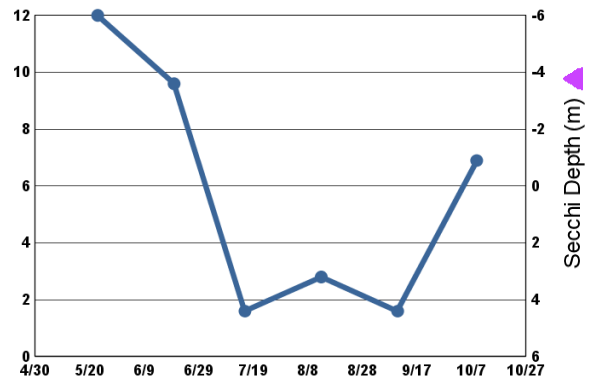
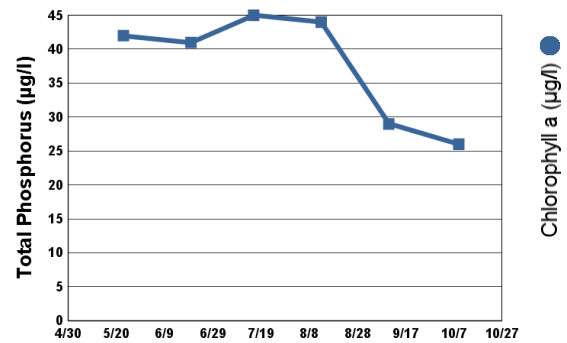
Beutel Pond Lake Elmo, Washington Co.



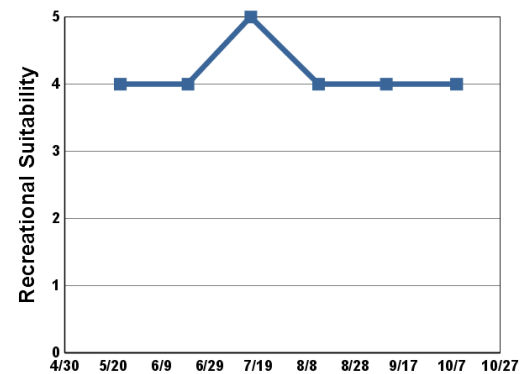
2018 Data

Date	SURF TEMP (°C)	SURF DO (mg/L)	CLA (µg/l)	SURF TP (µg/l)	Secchi (m)	PC	RS
5/23/18	18.9	8.9	12.0	42	+ 0.8	3	4
6/20/18	22.5	5.3	9.6	41	+ 0.8	3	4
7/16/18	25.7	2.6	1.6	45	+ 0.8	4	5
8/13/18	25.2	2.9	2.8	44	+ 0.8	4	4
9/10/18	18.3	9.6	1.6	29	+ 0.6	2	4
10/9/18	11.3	7.6	6.9	26	> 0.5	3	4

+ indicates that the Secchi disk was visible on the bottom of the lake at the depth indicated.
> indicates that the visibility of the Secchi disk was blocked by aquatic vegetation at the depth indicated.



1 = Crystal Clear
2 = Some Algae Present
3 = Definite Algal Presence
4 = High Algal Color
5 = Severe Algal Bloom



1 = Beautiful
4 = No Swimming; Boating OK

2 = Minor Aesthetic Problem

5 = No Aesthetics Possible

3 = Swimming Impaired

Lake Water Quality Grades Based on Summertime Averages

Year	1980	1981	1982	1983	1984	1985	1986	1987	1988	1989	1990	1991
TP												
CLA												
Secchi												
Lake Grade												

Year	1992	1993	1994	1995	1996	1997	1998	1999	2000	2001	2002	2003
TP												
CLA												
Secchi												
Lake Grade												

Year	2004	2005	2006	2007	2008	2009	2010	2011	2012	2013	2014	2015
TP					C							
CLA												
Secchi					D							
Lake Grade												

Year	2016	2017	2018
TP			C
CLA			A
Secchi			
Lake Grade			

Source: Metropolitan Council, EPA STORET, and/or MPCA EQuIS database(s)

Big Carnelian Lake (82–0049) *Carnelian — Marine Watershed District*

Monitoring agency: Washington Conservation District staff

Big Carnelian Lake is located in May Township (Washington County). The lake is considered a Priority Lake by the Metropolitan Council for its high regional recreational value and good water quality. The lake has a surface area of approximately 455 acres. The maximum and mean depth are 20.0 m and 9.8 m, respectively. Approximately, 28 percent of the lake's area is considered littoral, the shallow (0-15 foot depth) area typically dominated by aquatic vegetation.

The MPCA listed the lake as impaired with respect to aquatic consumption (mercury in fish tissue)

On each sampling day surface samples were collected for laboratory analysis of total phosphorus (TP), total Kjeldahl nitrogen (TKN), and chlorophyll including chlorophyll-a (CLA). Secchi transparency was measured during each site visit. Depth profiles of dissolved oxygen and temperature were also made. The resulting surface data are summarized in tables and figures on the following pages. For depth profile data, please refer to the MCES's EIMS system at <http://es.metc.state.mn.us/eims/>.

2018 summer (May - September) data summary

Parameter	Mean	Minimum	Maximum	Grade
TP (µg/l)	10	3	17	A
CLA (µg/l)	3.8	2.3	6.5	A
Secchi (m)	4.8	2.7	6.4	A
TKN (mg/l)	0.61	0.47	0.98	
			Lake Grade	A

The lake received a lake grade of A, which is consistent with the historical database.

During each monitoring visit, the volunteer's opinions of the lake's physical condition and recreational suitability were ranked on a 1-to-5 scale. These user perception rankings are shown on the following page.

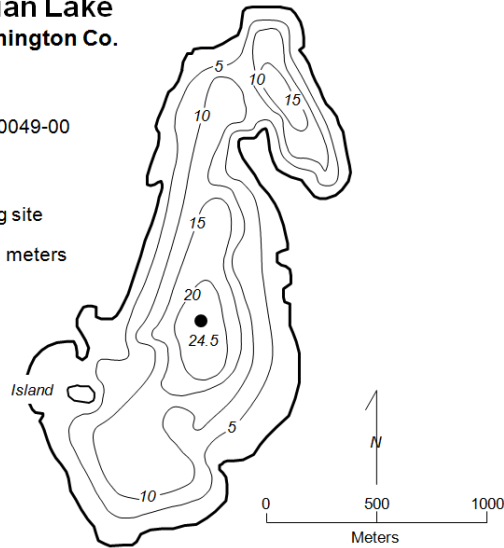
The Fisheries Section of the Minnesota Department of Natural Resources (MDNR) has conducted a fisheries survey on the lake. Information on the survey can be obtained through the MDNR Fisheries Section by calling (651) 259-5831 or by downloading the information off the Internet at <http://www.dnr.state.mn.us/lakefind/>.

If you notice any errors in the lake's data or physical information, or are aware of any additional or missing information, please contact Brian Johnson of the Metropolitan Council at (651) 602-8743 or brian.johnson@metc.state.mn.us.

Big Carnelian Lake May Twp., Washington Co.

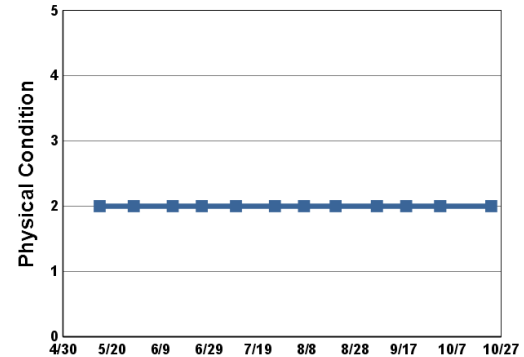
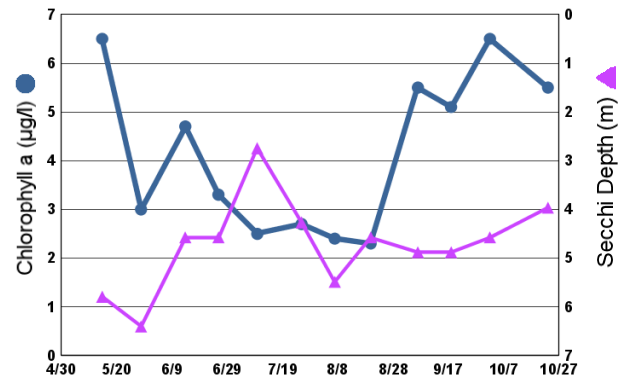
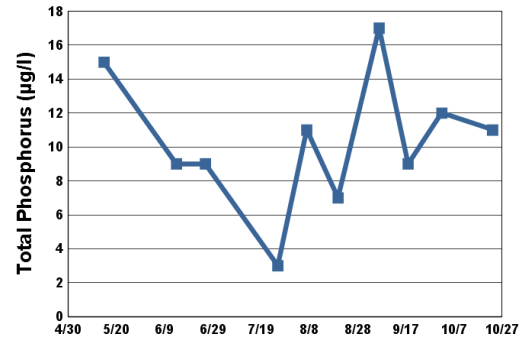
LAKE ID: 820049-00

● Sampling site
Contours in meters

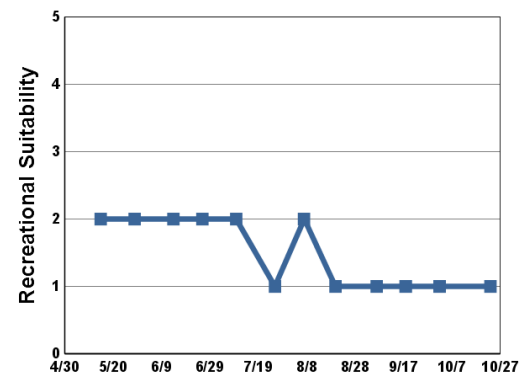


2018 Data

Date	SURF TEMP (°C)	SURF DO (mg/L)	CLA (µg/l)	SURF TP (µg/l)	Secchi (m)	PC	RS
5/15/18	14.7	12.3	6.5	15	5.8	2	2
5/29/18	23.3	9.5	3.0		6.4	2	2
6/14/18	22.5	9.6	4.7	9	4.6	2	2
6/26/18	24.3	9.2	3.3	9	4.6	2	2
7/10/18	26.2	8.3	2.5		2.7	2	2
7/26/18	24.8	9.1	2.7	3	4.3	2	1
8/7/18	24.2	8.5	2.4	11	5.5	2	2
8/20/18	25.9	8.2	2.3	7	4.6	2	1
9/6/18	22.1	7.8	5.5	17	4.9	2	1
9/18/18	22.7	8.2	5.1	9	4.9	2	1
10/2/18	15.2	8.8	6.5	12	4.6	2	1
10/23/18	9.0	9.3	5.5	11	4.0	2	1



1 = Crystal Clear
2 = Some Algae Present
3 = Definite Algal Presence
4 = High Algal Color
5 = Severe Algal Bloom



1 = Beautiful
2 = Minor Aesthetic Problem
3 = Swimming Impaired
4 = No Swimming; Boating OK
5 = No Aesthetics Possible

Lake Water Quality Grades Based on Summertime Averages

Year	1980	1981	1982	1983	1984	1985	1986	1987	1988	1989	1990	1991
TP	A				B					A		A
CLA	A				B					A		A
Secchi	A				B					A		B
Lake Grade	A				B					A		A

Year	1992	1993	1994	1995	1996	1997	1998	1999	2000	2001	2002	2003
TP			A		A	A	A	A	A	A	B	A
CLA			A		A	A	A	B	A	A	A	A
Secchi	B	B	B	B	B	A	A	B	A	A	A	B
Lake Grade			A		A	A	A	B	A	A	A	B

Year	2004	2005	2006	2007	2008	2009	2010	2011	2012	2013	2014	2015
TP	A	A	B	A			A		A	A	A	A
CLA	A	A	A	A			A		A	A	A	A
Secchi	A	A	A	A	A	A	A		A	A	A	A
Lake Grade	A	A	A	A			A		A	A	A	A

Year	2016	2017	2018
TP	A	B	A
CLA	A	A	A
Secchi	A	A	A
Lake Grade	A	A	A

Source: Metropolitan Council, EPA STORET, and/or MPCA EQuIS database(s)

Big Comfort Lake (13–0053) *Comfort Lake — Forest Lake Watershed District*

Volunteer: Wally Ostlie

Monitoring agency: Washington Conservation District staff

Big Comfort Lake is located northeast of the City of Forest Lake in Chisago County. The lake has a surface area of 219 acres, and a maximum depth of 14.3 m (47 feet). A lake assessment was performed on the lake by the MPCA in 1994, and a lake and watershed diagnostic/feasibility study was completed by BlueWater Science in the early-2000's.

The MPCA listed the lake as impaired with respect to aquatic consumption (mercury in fish tissue) and aquatic recreational use (nutrient/eutrophication biological indicators). The MN DNR designated the lake as being infested with Eurasian water milfoil (*Myriophyllum spicatum*) and zebra mussels (*Dreissena polymorpha*).

On each sampling day surface samples were collected for laboratory analysis of total phosphorus (TP), total Kjeldahl nitrogen (TKN), and chlorophyll including chlorophyll-a (CLA). Secchi transparency and surface temperature were measured during each site visit. Depth profiles of dissolved oxygen and temperature were also made by Washington Conservation District staff during their monitoring visits. The resulting surface data are summarized in tables and figures on the following pages. For depth profile data, please refer to the MCES's EIMS system at <http://es.metc.state.mn.us/eims/>.

2018 summer (May - September) data summary

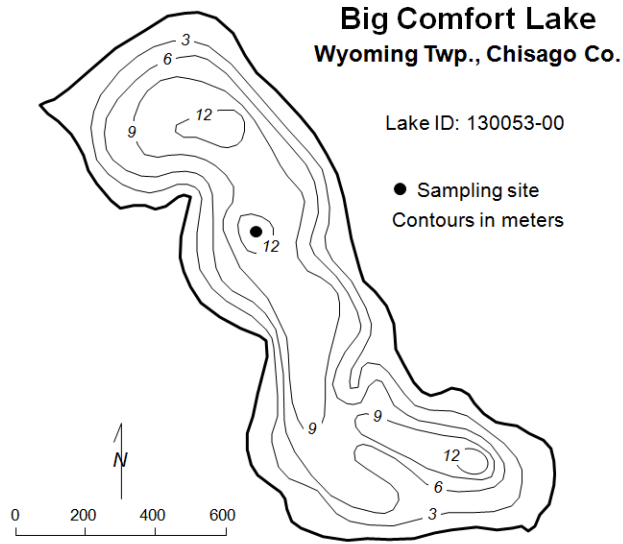
Parameter	Mean	Minimum	Maximum	Grade
TP (µg/l)	26	13	51	B
CLA (µg/l)	13	4.3	35	B
Secchi (m)	2.1	1.3	4.3	C
TKN (mg/l)	0.96	0.63	1.40	
			Lake Grade	B

The lake received a lake grade of B, which is consistent with its historical database over the past 10 years. The lake typically receives a lake grade of B or C and a Secchi grade of C. Additional monitoring is recommended to determine the direction of potential trends in the water quality of the lake.

During each monitoring visit, the volunteer's opinions of the lake's physical condition and recreational suitability were ranked on a 1-to-5 scale. These user perception rankings are shown on the following page.

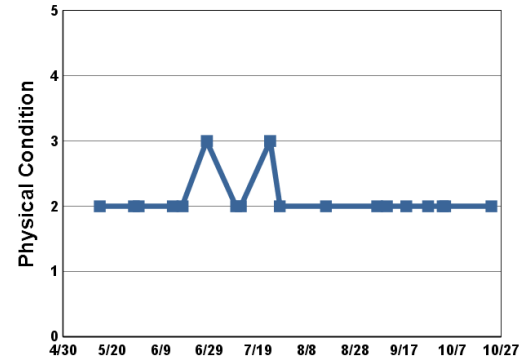
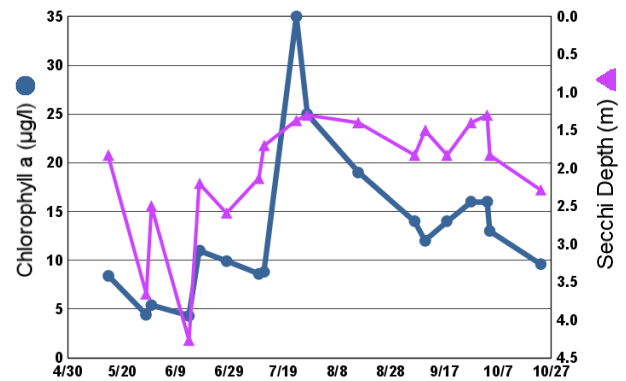
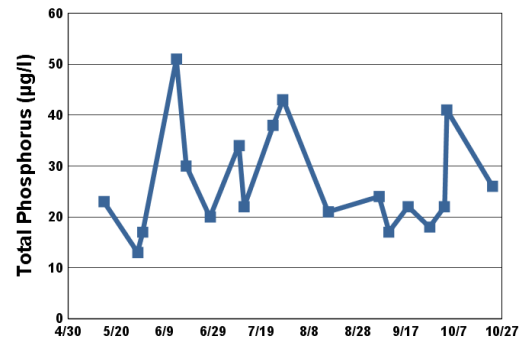
The Fisheries Section of the Minnesota Department of Natural Resources (MDNR) has conducted a fisheries survey on the lake. Information on the survey can be obtained through the MDNR Fisheries Section by calling (651) 259-5831 or by downloading the information off the Internet at <http://www.dnr.state.mn.us/lakefind/>.

If you notice any errors in the lake's data or physical information, or are aware of any additional or missing information, please contact Brian Johnson of the Metropolitan Council at (651) 602-8743 or brian.johnson@metc.state.mn.us.

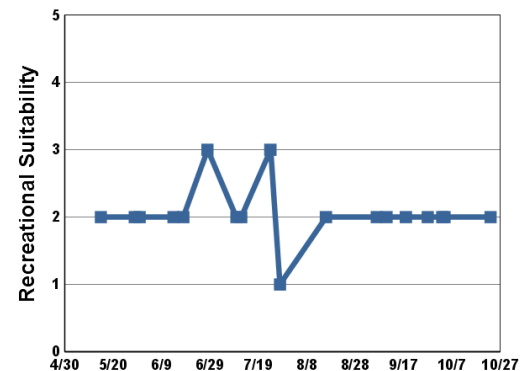


2018 Data

Date	SURF TEMP (°C)	SURF DO (mg/L)	CLA (µg/l)	SURF TP (µg/l)	Secchi (m)	PC	RS
5/15/18	17.6	11.2	8.4	23	1.8	2	2
5/29/18	24.6	8.0	4.4	13	3.7	2	2
5/31/18	25.3		5.4	17	2.5	2	2
6/14/18	22.2	8.4	4.3	51	4.3	2	2
6/18/18	24.4		11.0	30	2.2	2	2
6/28/18	24.2	8.6	9.9	20	2.6	3	3
7/10/18	26.3	8.1	8.6	34	2.1	2	2
7/12/18	27.5		8.8	22	1.7	2	2
7/24/18	24.9	8.7	35.0	38	1.4	3	3
7/28/18	26.1		25.0	43	1.3	2	1
8/16/18	28.1		19.0	21	1.4	2	2
9/6/18	23.0	7.4	14.0	24	1.8	2	2
9/10/18	22.1		12.0	17	1.5	2	2
9/18/18	21.9	7.3	14.0	22	1.8	2	2
9/27/18	17.7		16.0	18	1.4	2	2
10/3/18	14.7		16.0	22	1.3	2	2
10/4/18	12.9	6.9	13.0	41	1.8	2	2
10/23/18	8.1	8.6	9.6	26	2.3	2	2



1 = Crystal Clear
2 = Some Algae Present
3 = Definite Algal Presence
4 = High Algal Color
5 = Severe Algal Bloom



1 = Beautiful
2 = Minor Aesthetic Problem
3 = Swimming Impaired
4 = No Swimming; Boating OK
5 = No Aesthetics Possible

Lake Water Quality Grades Based on Summertime Averages

Year	1980	1981	1982	1983	1984	1985	1986	1987	1988	1989	1990	1991
TP												
CLA												
Secchi								B	B	B		
Lake Grade												

Year	1992	1993	1994	1995	1996	1997	1998	1999	2000	2001	2002	2003
TP			D						C	B	C	C
CLA			B						C	B	C	C
Secchi			C	C			C		C	C	C	C
Lake Grade			C						C	B	C	C

Year	2004	2005	2006	2007	2008	2009	2010	2011	2012	2013	2014	2015
TP	C	B	C	A	B	B	B	C	C	B	C	B
CLA	B	B	B	A	A	B	B	B	B	B	B	B
Secchi	C	C	C	C	C	C	C	C	C	C	C	C
Lake Grade	C	B	C	B	B	B	B	C	C	B	C	B

Year	2016	2017	2018
TP	B	C	B
CLA	B	B	B
Secchi	C	C	C
Lake Grade	B	C	B

Source: Metropolitan Council, EPA STORET, and/or MPCA EQuIS database(s)

Big Marine Lake (82–0052) *Carnelian — Marine — St. Croix Watershed District*

Monitoring agency: Washington Conservation District staff

Big Marine Lake is located in City of Scandia (Washington County). The lake is considered a Priority Lake by the Metropolitan Council for its high regional recreation value. The lake covers an area of 1,706 acres and has a maximum and mean depth of 15.2 m (roughly 50 feet) and 7.6 m (25 feet). Roughly 67 percent of the lake's area is considered littoral, the shallow (0-15 foot depth) area dominated by aquatic vegetation. The approximate volume of the lake is 42,527 acre-feet (ac-ft). The lake's watershed of 2,659 acres translates to a small watershed-to-lake size ratio of 1.5:1. The larger the ratio the greater the potential stress put on the lake from surface runoff.

The MPCA listed the lake as impaired with respect to aquatic consumption (mercury in fish tissue). The MN DNR designated the lake as being infested with Eurasian water milfoil (*Myriophyllum spicatum*).

On each sampling day surface samples were collected for laboratory analysis of total phosphorus (TP), total Kjeldahl nitrogen (TKN), and chlorophyll including chlorophyll-a (CLA). Secchi transparency was measured during each site visit. Depth profiles of dissolved oxygen and temperature were also made. The resulting surface data are summarized in tables and figures on the following pages. For depth profile data, please refer to the MCES's EIMS system at <http://es.metc.state.mn.us/eims/>.

2018 summer (May - September) data summary

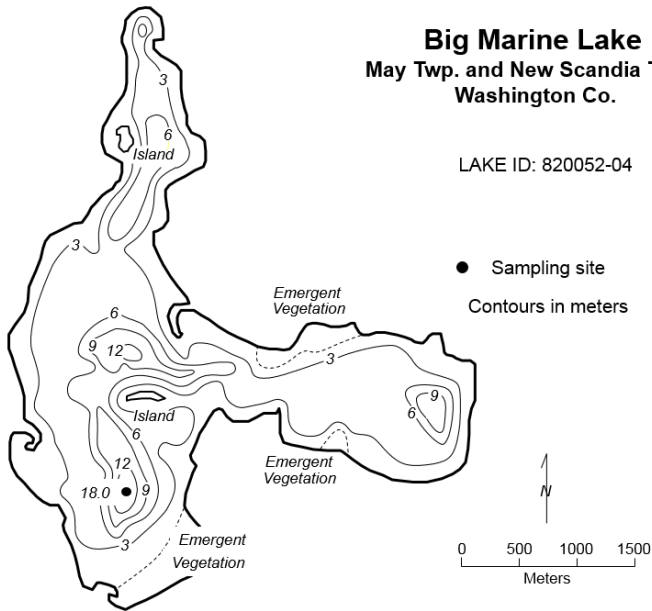
Parameter	Mean	Minimum	Maximum	Grade
TP (µg/l)	12	6	19	A
CLA (µg/l)	4.2	1.6	6.8	A
Secchi (m)	4.3	3.7	6.1	A
TKN (mg/l)	0.60	0.51	0.76	
			Lake Grade	A

The lake received a lake grade of A which is consistent with its historical water quality database.

During each monitoring visit, the volunteer's opinions of the lake's physical condition and recreational suitability were ranked on a 1-to-5 scale. These user perception rankings are shown on the following page.

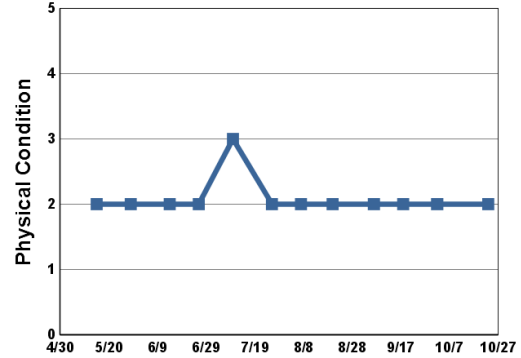
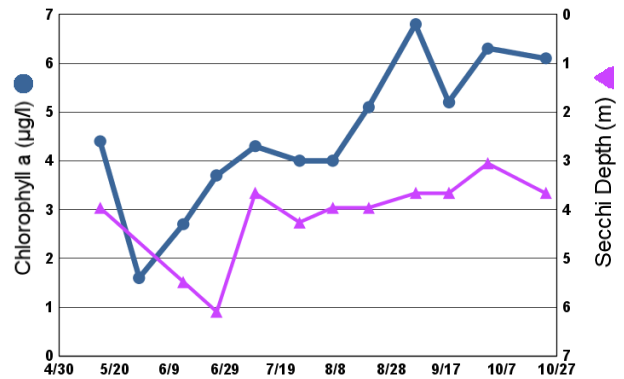
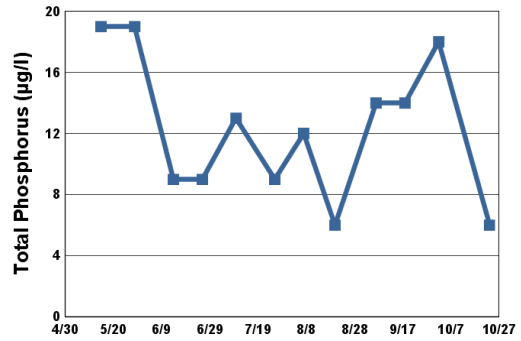
The Fisheries Section of the Minnesota Department of Natural Resources (MDNR) has conducted a fisheries survey on the lake. Information on the survey can be obtained through the MDNR Fisheries Section by calling (651) 259-5831 or by downloading the information off the Internet at <http://www.dnr.state.mn.us/lakefind/>.

If you notice any errors in the lake's data or physical information, or are aware of any additional or missing information, please contact Brian Johnson of the Metropolitan Council at (651) 602-8743 or brian.johnson@metc.state.mn.us.

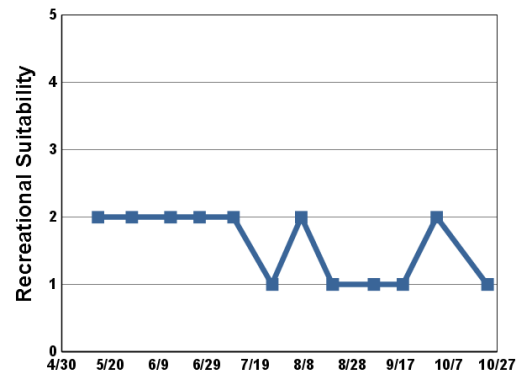


2018 Data

Date	SURF TEMP (°C)	SURF DO (mg/L)	CLA (µg/l)	SURF TP (µg/l)	Secchi (m)	PC	RS
5/15/18	14.7	11.0	4.4	19	4.0	2	2
5/29/18	23.2	9.3	1.6	19		2	2
6/14/18	21.8	8.7	2.7	9	5.5	2	2
6/26/18	23.8	8.4	3.7	9	6.1	2	2
7/10/18	26.2	7.8	4.3	13	3.7	3	2
7/26/18	24.5	8.7	4.0	9	4.3	2	1
8/7/18	24.1	7.9	4.0	12	4.0	2	2
8/20/18	25.7	8.6	5.1	6	4.0	2	1
9/6/18	22.0	7.2	6.8	14	3.7	2	1
9/18/18	22.2	7.7	5.2	14	3.7	2	1
10/2/18	14.1	8.5	6.3	18	3.0	2	2
10/23/18	8.0	11.1	6.1	6	3.7	2	1



1 = Crystal Clear
2 = Some Algae Present
3 = Definite Algal Presence
4 = High Algal Color
5 = Severe Algal Bloom



1 = Beautiful
2 = Minor Aesthetic Problem
3 = Swimming Impaired
4 = No Swimming; Boating OK
5 = No Aesthetics Possible

Lake Water Quality Grades Based on Summertime Averages

Year	1980	1981	1982	1983	1984	1985	1986	1987	1988	1989	1990	1991
TP	B	B			B					A		B
CLA	B	B			B					A		A
Secchi	B	B			B	B	B	B	C	A	C	B
Lake Grade	B	B			B					A		B

Year	1992	1993	1994	1995	1996	1997	1998	1999	2000	2001	2002	2003
TP			A		B	A	A	A	A	A	B	A
CLA			A		A	A	A	B	A	A	B	A
Secchi	A	A	B		A	B	A	B	A	A	B	B
Lake Grade			A		A	A	A	B	A	A	B	A

Year	2004	2005	2006	2007	2008	2009	2010	2011	2012	2013	2014	2015
TP	A	A	C	A				A		A	A	A
CLA	A	A	A	A				A		A	A	A
Secchi	A	A	A	A	A	A	A	A		A	A	A
Lake Grade	A	A	B	A				A		A	A	A

Year	2016	2017	2018
TP	A	A	A
CLA	A	A	A
Secchi	A	A	A
Lake Grade	A	A	A

Source: Metropolitan Council, EPA STORET, and/or MPCA EQuIS database(s)

Big Woods Lake (10–0249) *Carver County Environmental Services*

Monitoring agency: Carver County staff

Big Woods Lake is located in the city of Chaska. It has a surface area of 33 acres, and a maximum depth of 2.5 m. The entire surface area is considered littoral zone, which is the 0 — 15 feet depth zone typically dominated by aquatic vegetation. Since the lake is relatively shallow, it does not permanently stratify and maintain a thermocline which is a density gradient caused by changing water temperatures throughout portions of the water column.

On each sampling day surface samples were collected for laboratory analysis of total phosphorus (TP), total Kjeldahl nitrogen (TKN), and chlorophyll including chlorophyll-a (CLA). Secchi transparency was measured during each site visit. Depth profiles of dissolved oxygen and temperature were also made. The resulting surface data are summarized in tables and figures on the following pages. For depth profile data, please refer to the MCES's EIMS system at <http://es.metc.state.mn.us/eims/>.

2018 summer (May - September) data summary

Parameter	Mean	Minimum	Maximum	Grade
TP (µg/l)	163	83	295	F
CLA (µg/l)	100	27	180	F
Secchi (m)	0.6	0.3	0.8	F
TKN (mg/l)	1.93	1.10	3.20	
			Lake Grade	F

Water quality remains poor with a lake grade of F. No historical water quality data prior to 2014 were found via a search of the MPCA's EQUIS database. Continued monitoring is recommended to build the water quality database for this lake.

During each monitoring visit, the volunteer's opinions of the lake's physical condition and recreational suitability were ranked on a 1-to-5 scale. These user perception rankings are shown on the following page.

If you notice any errors in the lake's data or physical information, or are aware of any additional or missing information, please contact Brian Johnson of the Metropolitan Council at (651) 602-8743 or brian.johnson@metc.state.mn.us.

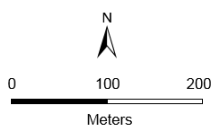
Big Woods Lake Chaska, Carver Co.

LAKE ID: 100249-00

WMO: Carver County

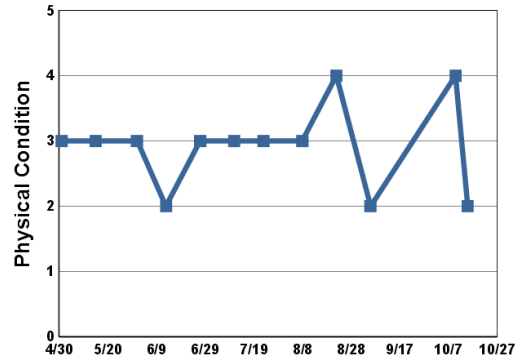
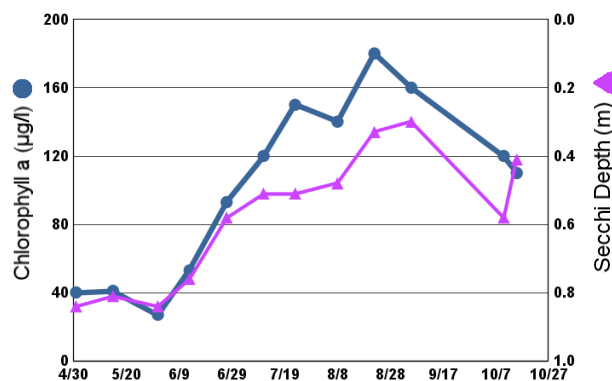
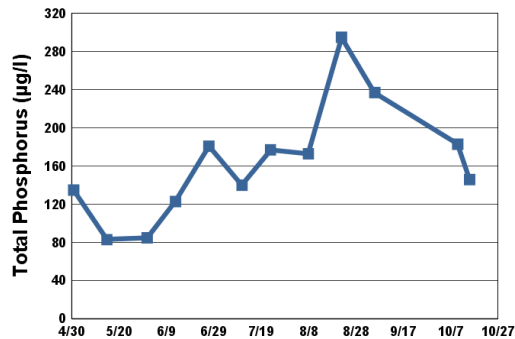
● Sampling site

Contours in meters

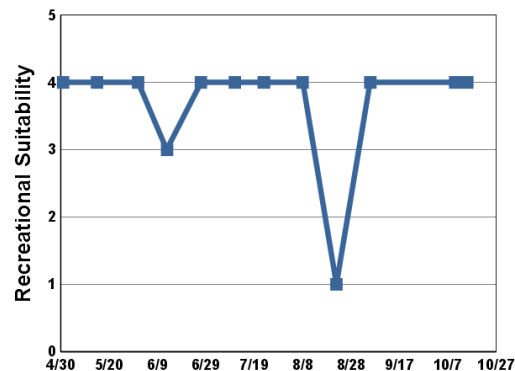


2018 Data

Date	SURF TEMP (°C)	SURF DO (mg/L)	CLA (µg/l)	SURF TP (µg/l)	Secchi (m)	PC	RS
5/1/18			40.0	135	0.8	3	4
5/15/18			41.0	83	0.8	3	4
6/1/18	25.0	7.8	27.0	85	0.8	3	4
6/13/18			53.0	123	0.8	2	3
6/27/18	24.8	8.2	93.0	181	0.6	3	4
7/11/18	27.0	8.6	120.0	140	0.5	3	4
7/23/18	26.3	14.5	150.0	177	0.5	3	4
8/8/18	26.1	12.6	140.0	173	0.5	3	4
8/22/18	23.5	4.6	180.0	295	0.3	4	1
9/5/18	22.6	2.7	160.0	237	0.3	2	4
10/10/18	10.6	11.3	120.0	183	0.6	4	4
10/15/18	7.3	12.1	110.0	146	0.4	2	4



1 = Crystal Clear
2 = Some Algae Present
3 = Definite Algal Presence
4 = High Algal Color
5 = Severe Algal Bloom



1 = Beautiful
2 = Minor Aesthetic Problem
3 = Swimming Impaired
4 = No Swimming; Boating OK
5 = No Aesthetics Possible

Lake Water Quality Grades Based on Summertime Averages

Year	1980	1981	1982	1983	1984	1985	1986	1987	1988	1989	1990	1991
TP												
CLA												
Secchi												
Lake Grade												

Year	1992	1993	1994	1995	1996	1997	1998	1999	2000	2001	2002	2003
TP												
CLA												
Secchi												
Lake Grade												

Year	2004	2005	2006	2007	2008	2009	2010	2011	2012	2013	2014	2015
TP											D	F
CLA											F	F
Secchi											F	F
Lake Grade											F	F

Year	2016	2017	2018
TP	F	F	F
CLA	F	F	F
Secchi	F	F	F
Lake Grade	F	F	F

Source: Metropolitan Council, EPA STORET, and/or MPCA EQuIS database(s)

Birch Lake (82-0456) *Comfort Lake — Forest Lake Watershed District*

Monitoring agency: Washington Conservation District staff

Birch Lake is located in Chisago and Wyoming Townships (Chisago County). The lake has a surface area of 65 acres.

On each sampling day surface samples were collected for laboratory analysis of total phosphorus (TP), total Kjeldahl nitrogen (TKN), and chlorophyll including chlorophyll-a (CLA). Secchi transparency was measured during each site visit. Depth profiles of dissolved oxygen and temperature were also made. The resulting surface data are summarized in tables and figures on the following pages. For depth profile data, please refer to the MCES's EIMS system at <http://es.metc.state.mn.us/eims/>.

2018 summer (May - September) data summary

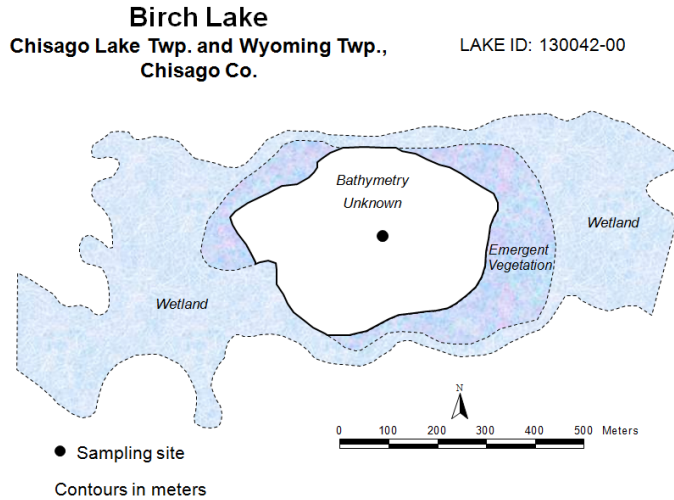
Parameter	Mean	Minimum	Maximum	Grade
TP (µg/l)	108	41	193	D
CLA (µg/l))	25	7.1	44	C
Secchi (m)	>1.1	0.8	>1.7	D
TKN (mg/l)	1.20	0.79	1.60	
			Lake Grade	D

> indicates that the visibility of the Secchi disk was blocked by aquatic vegetation at the depth indicated.

The lake received a lake grade of D this year, which is lower water quality compared to year 2017 and 2008 (the most recent available data). Continued monitoring is recommended to determine if this recent deterioration in water quality is part of a longer term trend.

During each monitoring visit, the volunteer's opinions of the lake's physical condition and recreational suitability were ranked on a 1-to-5 scale. These user perception rankings are shown on the following page.

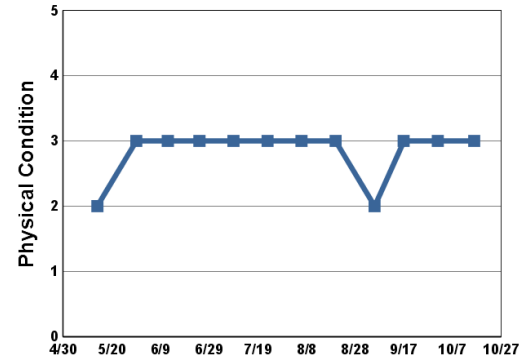
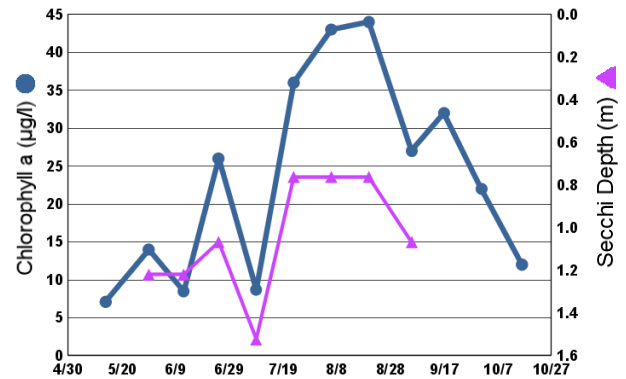
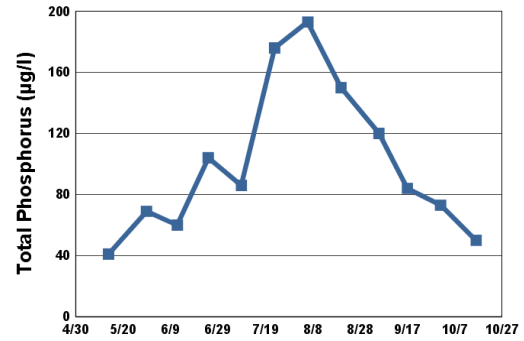
If you notice any errors in the lake's data or physical information, or are aware of any additional or missing information, please contact Brian Johnson of the Metropolitan Council at (651) 602-8743 or brian.johnson@metc.state.mn.us.



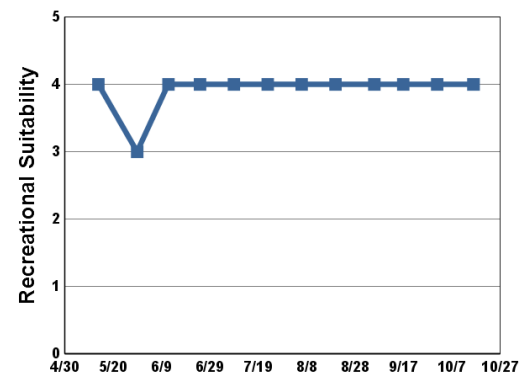
2018 Data

Date	SURF TEMP (°C)	SURF DO (mg/L)	CLA (µg/l)	SURF TP (µg/l)	Secchi (m)	PC	RS
5/14/18	15.6	8.0	7.1	41	> 1.7	2	4
5/30/18	22.9	5.7	14.0	69	1.2	3	3
6/12/18	22.1	5.2	8.5	60	1.2	3	4
6/25/18	24.1	5.1	26.0	104	1.1	3	4
7/9/18	26.4	4.7	8.7	86	1.5	3	4
7/23/18	23.9	5.2	36.0	176	0.8	3	4
8/6/18	22.1	4.6	43.0	193	0.8	3	4
8/20/18	23.2	2.8	44.0	150	0.8	3	4
9/5/18	20.9	3.2	27.0	120	1.1	2	4
9/17/18	22.6	4.7	32.0	84	> 1.4	3	4
10/1/18	11.5	5.3	22.0	73	> 1.4	3	4
10/16/18	6.6	8.0	12.0	50	> 1.7	3	4

> indicates that the visibility of the Secchi disk was blocked by aquatic vegetation at the depth indicated.



1 = Crystal Clear
2 = Some Algae Present
3 = Definite Algal Presence
4 = High Algal Color
5 = Severe Algal Bloom



1 = Beautiful
2 = Minor Aesthetic Problem
3 = Swimming Impaired
4 = No Swimming; Boating OK
5 = No Aesthetics Possible

Lake Water Quality Grades Based on Summertime Averages

Year	1980	1981	1982	1983	1984	1985	1986	1987	1988	1989	1990	1991
TP												
CLA												
Secchi												
Lake Grade												

Year	1992	1993	1994	1995	1996	1997	1998	1999	2000	2001	2002	2003
TP												
CLA												
Secchi												
Lake Grade												

Year	2004	2005	2006	2007	2008	2009	2010	2011	2012	2013	2014	2015
TP			D	D	C							
CLA			D	C	B							
Secchi			C	C	C							
Lake Grade			D	C	C							

Year	2016	2017	2018
TP		C	D
CLA		B	C
Secchi		C	D
Lake Grade		C	D

Source: Metropolitan Council, EPA STORET, and/or MPCA EQuIS database(s)

Bone Lake (82–0054) *Comfort Lake-Forest Lake Watershed District*

Volunteer: Julie Morse

Monitoring agency: Washington Conservation District staff

Bone Lake is located in the City of Scandia (Washington County). The lake is considered a Priority Lake by the Metropolitan Council for its high regional recreational value. The lake has a maximum and mean depth of 9.8 m and 3.7 m (32 ft and 12 ft), respectively.

The MPCA listed the lake as impaired with respect to aquatic consumption (mercury in fish tissue) and aquatic recreational use (nutrient/eutrophication biological indicators). The MN DNR designated the lake as being infested with Eurasian water milfoil (*Myriophyllum spicatum*) and zebra mussels (*Dreissena polymorpha*).

On each sampling day surface samples were collected for laboratory analysis of total phosphorus (TP), total Kjeldahl nitrogen (TKN), and chlorophyll including chlorophyll-a (CLA). Secchi transparency and surface temperature were measured during each site visit. Depth profiles of dissolved oxygen and temperature were also made by Washington Conservation District staff during their monitoring visits. The resulting surface data are summarized in tables and figures on the following pages. For depth profile data, please refer to the MCES's EIMS system at <http://es.metc.state.mn.us/eims/>.

2018 summer (May - September) data summary

Parameter	Mean	Minimum	Maximum	Grade
TP (µg/l)	24	11	49	B
CLA (µg/l))	11	3.7	20	B
Secchi (m)	2.0	1.4	2.7	C
TKN (mg/l)	0.89	0.58	1.10	
			Lake Grade	B

The lake received a lake grade of B this year, which is an improvement over the more recent years. Continued monitoring is recommended to determine if this recent improvement in water quality is part of a longer term trend.

During each monitoring visit, the volunteer's opinions of the lake's physical condition and recreational suitability were ranked on a 1-to-5 scale. These user perception rankings are shown on the following page.

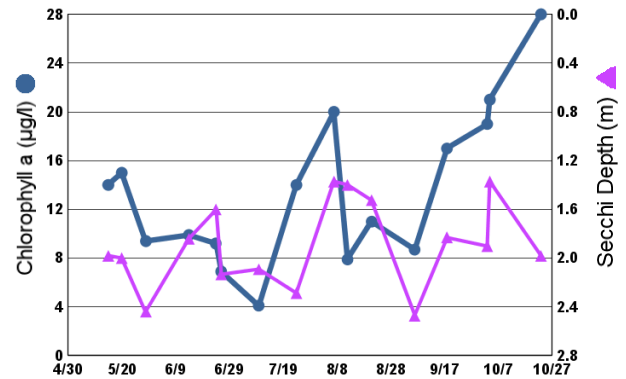
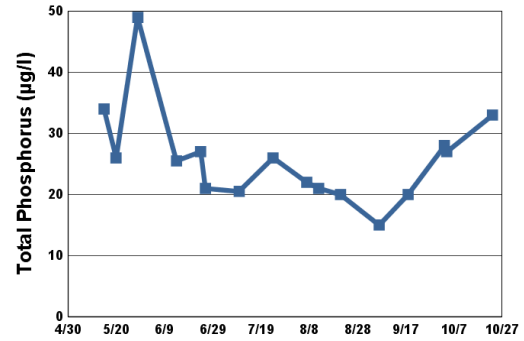
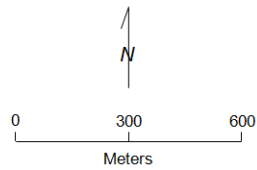
The Fisheries Section of the Minnesota Department of Natural Resources (MDNR) has conducted a fisheries survey on the lake. Information on the survey can be obtained through the MDNR Fisheries Section by calling (651) 259-5831 or by downloading the information off the Internet at <http://www.dnr.state.mn.us/lakefind/>.

If you notice any errors in the lake's data or physical information, or are aware of any additional or missing information, please contact Brian Johnson of the Metropolitan Council at (651) 602-8743 or brian.johnson@metc.state.mn.us.

Bone Lake Scandia, Washington Co.

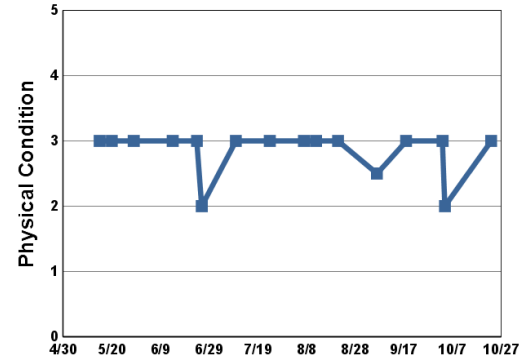
Lake ID: 820054-00

● Sampling site
Contours in meters

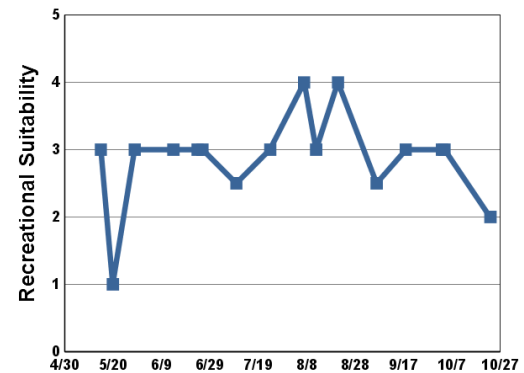


2018 Data

Date	SURF TEMP (°C)	SURF DO (mg/L)	CLA (µg/l)	SURF TP (µg/l)	Secchi (m)	PC	RS
5/15/18	17.3	11.2	14.0	34	2.0	3	3
5/20/18	20.0		15.0	26	2.0	3	1
5/29/18	24.8	9.6	9.4	49	2.4	3	3
6/14/18	23.0	9.2	9.9	26	1.8	3	3
6/24/18	26.5		9.2	27	1.6	3	3
6/26/18	24.4	7.6	6.9	21	2.1	2	3
7/10/18	27.2	7.2	4.1	21	2.1	3	3
7/24/18	25.2	7.8	14.0	26	2.3	3	3
8/7/18	24.2	9.8	20.0	22	1.4	3	4
8/12/18	27.5		7.9	21	1.4	3	3
8/21/18	24.7	7.7	11.0	20	1.5	3	4
9/6/18	22.7	5.8	8.7	15	2.5	3	3
9/18/18	22.3	7.5	17.0	20	1.8	3	3
10/3/18	14.5		19.0	28	1.9	3	3
10/4/18	13.6	7.3	21.0	27	1.4	2	3
10/23/18	8.1	11.5	28.0	33	2.0	3	2



1 = Crystal Clear
2 = Some Algae Present
3 = Definite Algal Presence
4 = High Algal Color
5 = Severe Algal Bloom



1 = Beautiful
2 = Minor Aesthetic Problem
3 = Swimming Impaired
4 = No Swimming; Boating OK
5 = No Aesthetics Possible

Lake Water Quality Grades Based on Summertime Averages

Year	1980	1981	1982	1983	1984	1985	1986	1987	1988	1989	1990	1991
TP					D			C	C	C		D
CLA					C			B	C	C		C
Secchi					C		D	C	D	C	C	C
Lake Grade					C			C	C	C		C

Year	1992	1993	1994	1995	1996	1997	1998	1999	2000	2001	2002	2003
TP		C				C	C	C		C	C	D
CLA		C				B	B	C		C	C	C
Secchi		C	D	C		C	C	D		C	D	C
Lake Grade		C				C	C	C		C	C	C

Year	2004	2005	2006	2007	2008	2009	2010	2011	2012	2013	2014	2015
TP	C	C	C	C	C	C	C	B	C	C	C	C
CLA	C	B	B	B	B	B	B	A	B	B	C	C
Secchi	C	C	C	C	C	C	C	C	C	C	C	D
Lake Grade	C	C	C	C	C	C	C	B	C	C	C	C

Year	2016	2017	2018
TP	C	C	B
CLA	C	B	B
Secchi	C	C	C
Lake Grade	C	C	B

Source: Metropolitan Council, EPA STORET, and/or MPCA EQuIS database(s)

Brewers Pond (82–0022) *Browns Creek Watershed District*

Monitoring agency: Washington Conservation District staff

Brewers Pond is located in the city of Stillwater. Few morphological data are available for the pond.

On each sampling day surface samples were collected for laboratory analysis of total phosphorus (TP), total Kjeldahl nitrogen (TKN), and chlorophyll including chlorophyll-a (CLA). Secchi transparency was measured during each site visit. Depth profiles of dissolved oxygen and temperature were also made. The resulting surface data are summarized in tables and figures on the following pages. For depth profile data, please refer to the MCES's EIMS system at <http://es.metc.state.mn.us/eims/>.

2018 summer (May - September) data summary

Parameter	Mean	Minimum	Maximum	Grade
TP (µg/l)	65	57	78	C
CLA (µg/l))	57	25	78	D
Secchi (m)	0.3	0.2	0.5	F
TKN (mg/l)	2.52	2.00	3.00	
			Lake Grade	D

The pond received a lake grade of D this year. This was this second year the pond was enrolled in the Council's monitoring program.

During each monitoring visit, the volunteer's opinions of the lake's physical condition and recreational suitability were ranked on a 1-to-5 scale. These user perception rankings are shown on the following page.

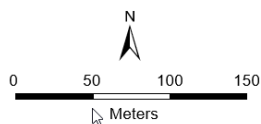
If you notice any errors in the lake's data or physical information, or are aware of any additional or missing information, please contact Brian Johnson of the Metropolitan Council at (651) 602-8743 or brian.johnson@metc.state.mn.us.

Brewer's Pond Stillwater, Washington Co.

Lake ID: 82002200

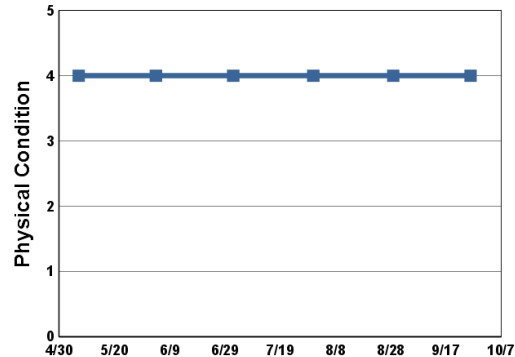
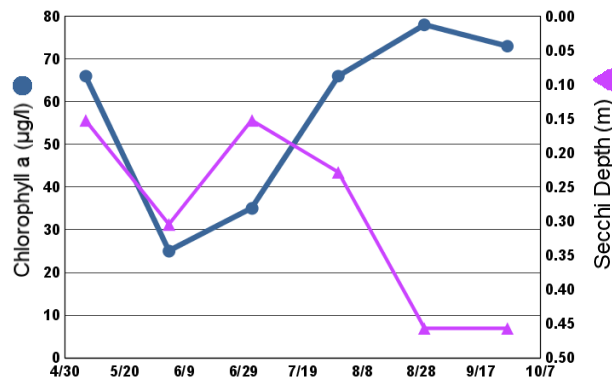
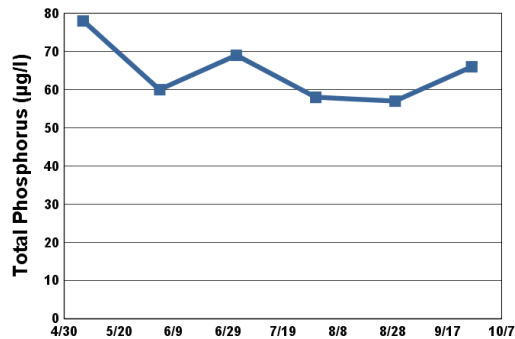
● Sampling site

Contours in meters

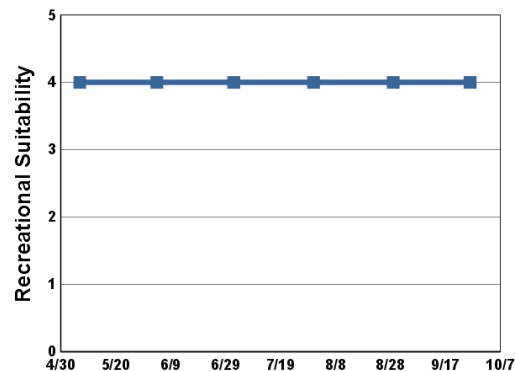


2018 Data

Date	SURF TEMP (°C)	SURF DO (mg/L)	CLA (µg/l)	SURF TP (µg/l)	Secchi (m)	PC	RS
5/7/18	20.5	15.8	66.0	78	0.2	4	4
6/4/18	22.3	8.5	25.0	60	0.3	4	4
7/2/18	27.3	10.3	35.0	69	0.2	4	4
7/31/18	25.3	7.7	66.0	58	0.2	4	4
8/29/18	22.5	5.9	78.0	57	0.5	4	4
9/26/18	17.8	5.4	73.0	66	0.5	4	4



1 = Crystal Clear
2 = Some Algae Present
3 = Definite Algal Presence
4 = High Algal Color
5 = Severe Algal Bloom



1 = Beautiful
2 = Minor Aesthetic Problem
3 = Swimming Impaired
4 = No Swimming; Boating OK
5 = No Aesthetics Possible

Lake Water Quality Grades Based on Summertime Averages

Year	1980	1981	1982	1983	1984	1985	1986	1987	1988	1989	1990	1991
TP												
CLA												
Secchi												
Lake Grade												

Year	1992	1993	1994	1995	1996	1997	1998	1999	2000	2001	2002	2003
TP												
CLA												
Secchi												
Lake Grade												

Year	2004	2005	2006	2007	2008	2009	2010	2011	2012	2013	2014	2015
TP												
CLA												
Secchi												
Lake Grade												

Year	2016	2017	2018
TP		D	C
CLA		D	D
Secchi		F	F
Lake Grade		D	D

Source: Metropolitan Council, EPA STORET, and/or MPCA EQuIS database(s)

Brickyard Clayhole Lake (10–0225) *Carver County Environmental Services*

Monitoring agency: Carver County staff

Brickyard Lake is a 17-acre lake located in the City of Chaska (Carver County). The maximum depth of the lake is 13.1 m (43 feet). The lake is considered a Priority Lake by the Metropolitan Council for its good water quality.

On each sampling day surface samples were collected for laboratory analysis of total phosphorus (TP), total Kjeldahl nitrogen (TKN), and chlorophyll including chlorophyll-a (CLA). Secchi transparency was measured during each site visit. Depth profiles of dissolved oxygen and temperature were also made. The resulting surface data are summarized in tables and figures on the following pages. For depth profile data, please refer to the MCES's EIMS system at <http://es.metc.state.mn.us/eims/>.

2018 summer (May - September) data summary

Parameter	Mean	Minimum	Maximum	Grade
TP (µg/l)	15	3	35	A
CLA (µg/l))	5.2	1.9	11	A
Secchi (m)	3.9	2.2	6.0	A
TKN (mg/l)	0.44	0.38	0.49	
			Lake Grade	A

The lake received a lake grade of A this year. The lake's water quality is well represented by a lake grade of A according to its historical water quality database. Continued monitoring is recommended to continue to build the water quality database for this priority lake.

During each monitoring visit, the volunteer's opinions of the lake's physical condition and recreational suitability were ranked on a 1-to-5 scale. These user perception rankings are shown on the following page.

The Fisheries Section of the Minnesota Department of Natural Resources (MDNR) has conducted a fisheries survey on the lake. Information on the survey can be obtained through the MDNR Fisheries Section by calling (651) 259-5831 or by downloading the information off the Internet at <http://www.dnr.state.mn.us/lakefind/>.

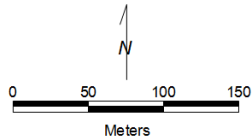
If you notice any errors in the lake's data or physical information, or are aware of any additional or missing information, please contact Brian Johnson of the Metropolitan Council at (651) 602-8743 or brian.johnson@metc.state.mn.us.

Brickyard Clayhole Lake

Chaska, Carver Co.

Lake ID: 100225-00

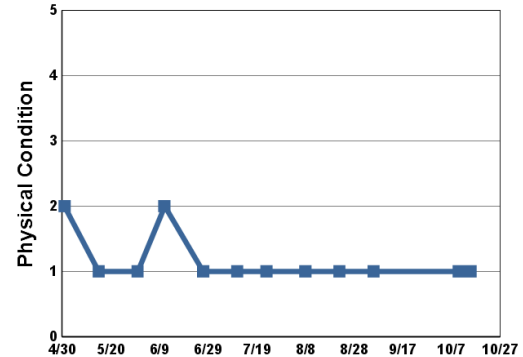
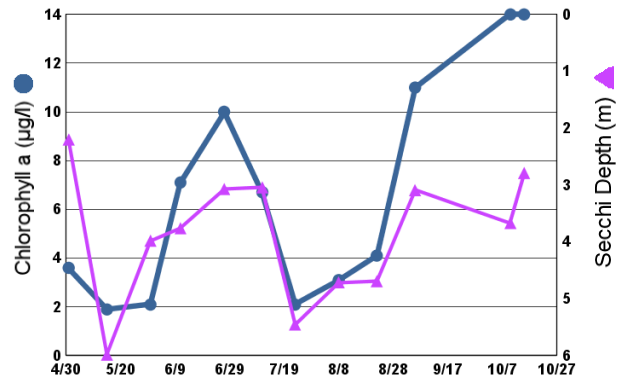
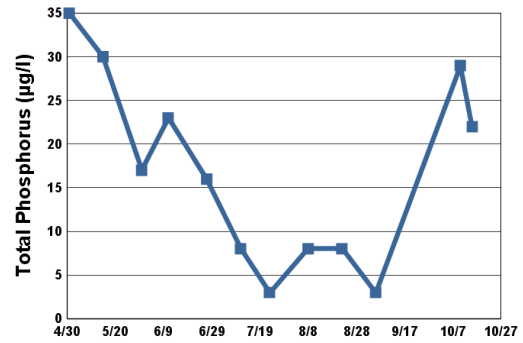
● Sampling site
Contours in meters

Bathymetry
Unknown

13.1

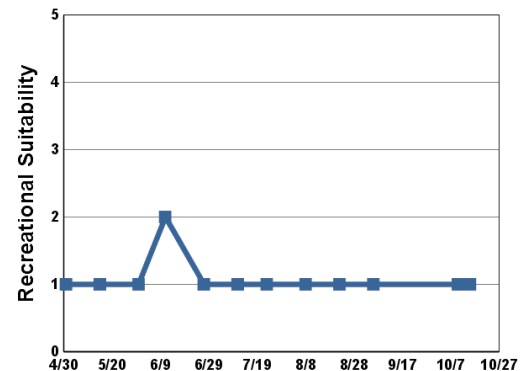
2018 Data

Date	SURF TEMP (°C)	SURF DO (mg/L)	CLA (µg/l)	SURF TP (µg/ l)	Secchi (m)	PC	RS
5/1/18			3.6	35	2.2	2	1
5/15/18			1.9	30	6.0	1	1
5/31/18			2.1	17	4.0	1	1
6/11/18			7.1	23	2.8	2	2
6/27/18	24.5	9.6	10.0	16	3.1	1	1
7/11/18	26.9	9.3	6.7	8	3.0	1	1
7/23/18	25.9	8.9	2.1	3	5.5	1	1
8/8/18	24.9	8.5	3.1	8	4.7	1	1
8/22/18	24.3	7.4	4.1	8	4.7	1	1
9/5/18	23.2	7.9	11.0	3	3.1	1	1
10/10/18	13.2	7.9	14.0	29	3.7	1	1
10/15/18	10.6	8.0	14.0	22	2.8	1	1



1 = Crystal Clear
2 = Some Algae Present
3 = Definite Algal Presence

4 = High Algal Color
5 = Severe Algal Bloom



1 = Beautiful
2 = Minor Aesthetic Problem
3 = Swimming Impaired

4 = No Swimming; Boating OK
5 = No Aesthetics Possible

Lake Water Quality Grades Based on Summertime Averages

Year	1980	1981	1982	1983	1984	1985	1986	1987	1988	1989	1990	1991
TP												
CLA												
Secchi												
Lake Grade												

Year	1992	1993	1994	1995	1996	1997	1998	1999	2000	2001	2002	2003
TP											A	A
CLA											A	A
Secchi											A	A
Lake Grade											A	A

Year	2004	2005	2006	2007	2008	2009	2010	2011	2012	2013	2014	2015
TP	A	A	B	A	B	A	A	A	A	A	A	A
CLA	A	A	A	A	A	A	A	A	A	B	A	A
Secchi	A	A	A	A	A	A	A	A	A	A	A	A
Lake Grade	A	A	A	A	A	A	A	A	A	A	A	A

Year	2016	2017	2018
TP	A	A	A
CLA	A	A	A
Secchi	A	A	A
Lake Grade	A	A	A

Source: Metropolitan Council, EPA STORET, and/or MPCA EQuIS database(s)

Buck Lake (70–0065) *Prior Lake — Spring Lake Watershed District*

Volunteer: Steve Beckey

Buck Lake is located in Spring Lake Township (Scott County). It has a depth of approximately 3 m at the monitoring location, which is assumed to be the deepest point of the lake. No other bathymetric information is available for the lake.

On each sampling day surface samples were collected for laboratory analysis of total phosphorus (TP), total Kjeldahl nitrogen (TKN), and chlorophyll including chlorophyll-a (CLA). Secchi transparency and surface temperature were measured during each monitoring visit. The resulting data are summarized in tables and figures on the following pages.

2018 summer (May - September) data summary

Parameter	Mean	Minimum	Maximum	Grade
TP (µg/l)	112	62	189	D
CLA (µg/l))	21	4.0	49	C
Secchi (m)	1.2	0.6	1.8	D
TKN (mg/l)	1.34	0.90	1.70	
			Lake Grade	D

The lake received a lake grade of D this year, which is similar to water quality received in 2016. The MPCA's EQuIS database was searched for additional historical monitoring data collected by agencies other than the Metropolitan Council. Additional data were not found. Continued monitoring is recommended to build the water quality database for this lake.

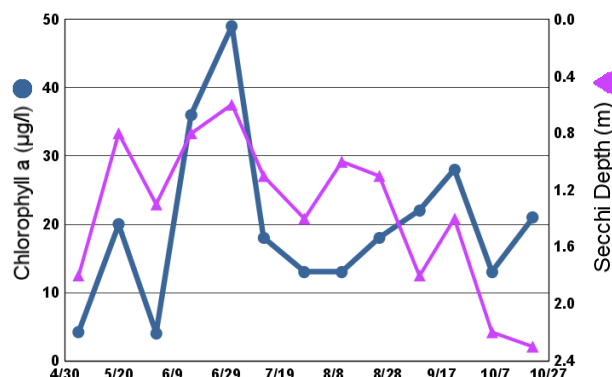
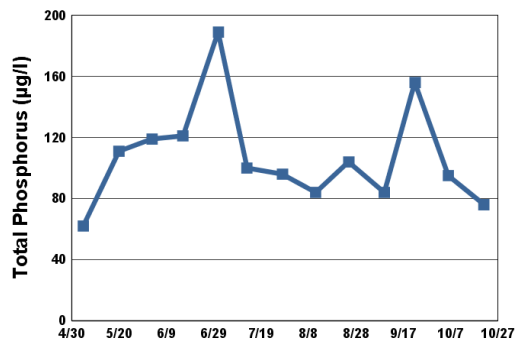
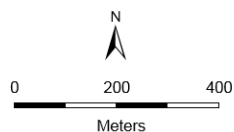
During each monitoring visit, the volunteer's opinions of the lake's physical condition and recreational suitability were ranked on a 1-to-5 scale. These user perception rankings are shown on the following page.

If you notice any errors in the lake's data or physical information, or are aware of any additional or missing information, please contact Brian Johnson of the Metropolitan Council at (651) 602-8743 or brian.johnson@metc.state.mn.us.

Buck Lake Spring Lake Twp., Scott Co.

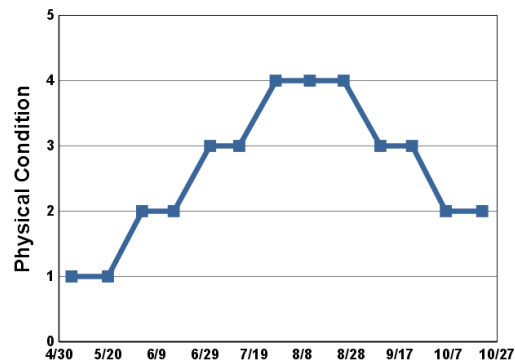
Lake ID: 700065-00
WD: Prior Lake — Spring Lake

● Sampling site
Contours in meters

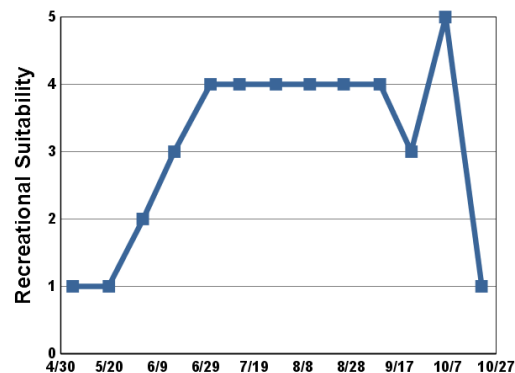


2018 Data

Date	SURF TEMP (°C)	SURF DO (mg/L)	CLA (µg/l)	SURF TP (µg/l)	Secchi (m)	PC	RS
5/5/18	18.8		4.2	62	1.8	1	1
5/20/18	18.0		20.0	111	0.8	1	1
6/3/18	21.0		4.0	119	1.3	2	2
6/16/18	25.5		36.0	121	0.8	2	3
7/1/18	26.2		49.0	189	0.6	3	4
7/13/18	27.3		18.0	100	1.1	3	4
7/28/18	24.4		13.0	96	1.4	4	4
8/11/18	27.1		13.0	84	1.0	4	4
8/25/18	22.4		18.0	104	1.1	4	4
9/9/18	21.1		22.0	84	1.8	3	4
9/22/18	17.2		28.0	156	1.4	3	3
10/6/18	11.1		13.0	95	2.2	2	5
10/21/18	7.3		21.0	76	2.3	2	1



1 = Crystal Clear
2 = Some Algae Present
3 = Definite Algal Presence
4 = High Algal Color
5 = Severe Algal Bloom



1 = Beautiful
2 = Minor Aesthetic Problem
3 = Swimming Impaired
4 = No Swimming; Boating OK
5 = No Aesthetics Possible

Lake Water Quality Grades Based on Summertime Averages

Year	1980	1981	1982	1983	1984	1985	1986	1987	1988	1989	1990	1991
TP												
CLA												
Secchi												
Lake Grade												

Year	1992	1993	1994	1995	1996	1997	1998	1999	2000	2001	2002	2003
TP												
CLA												
Secchi												
Lake Grade												

Year	2004	2005	2006	2007	2008	2009	2010	2011	2012	2013	2014	2015
TP											D	D
CLA											A	B
Secchi												C
Lake Grade												C

Year	2016	2017	2018
TP	D	D	D
CLA	C	A	C
Secchi	D	C	D
Lake Grade	D	C	D

Source: Metropolitan Council, EPA STORET, and/or MPCA EQuIS database(s)

Burandt Lake (10–0084) Carver County Environmental Services

Volunteer: Nate Hjelseth

Burandt Lake is a 96-acre lake located in the City of Waconia (Carver County). The maximum depth of the lake is 7.3 m (24 feet). The MPCA listed the lake as impaired with respect to aquatic recreational use (nutrient/eutrophication biological indicators). The MN DNR designated the lake as being infested with Eurasian water milfoil (*Myriophyllum spicatum*) and zebra mussels (*Dreissena polymorpha*). .

On each sampling day surface samples were collected for laboratory analysis of total phosphorus (TP), total Kjeldahl nitrogen (TKN), and chlorophyll including chlorophyll-a (CLA). Secchi transparency was measured during each site visit. Depth profiles of dissolved oxygen and temperature were also made. The resulting surface data are summarized in tables and figures on the following pages. For depth profile data, please refer to the MCES's EIMS system at <http://es.metc.state.mn.us/eims/>.

2018 summer (May - September) data summary

Parameter	Mean	Minimum	Maximum	Grade
TP (µg/l)	34	19	60	C
CLA (µg/l))	21	1.4	38	C
Secchi (m)	1.9	0.9	5.0	C
TKN (mg/l)	1.16	0.80	1.50	
			Lake Grade	C

The lake received a lake grade of C this year, which is similar to previous years' grades. Continued monitoring is recommended to continue to build the water quality database for this lake.

During each monitoring visit, the volunteer's opinions of the lake's physical condition and recreational suitability were ranked on a 1-to-5 scale. These user perception rankings are shown on the following page.

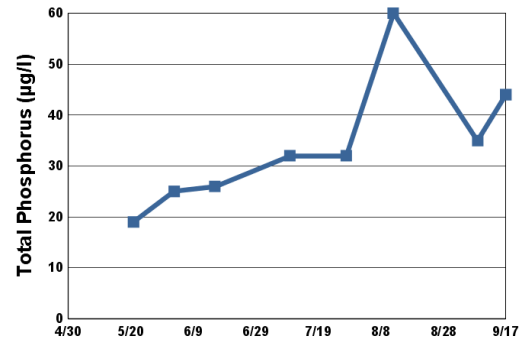
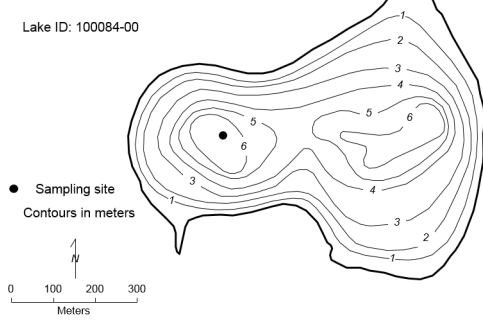
The Fisheries Section of the Minnesota Department of Natural Resources (MDNR) has conducted a fisheries survey on the lake. Information on the survey can be obtained through the MDNR Fisheries Section by calling (651) 259-5831 or by downloading the information off the Internet at <http://www.dnr.state.mn.us/lakefind/>.

If you notice any errors in the lake's data or physical information, or are aware of any additional or missing information, please contact Brian Johnson of the Metropolitan Council at (651) 602-8743 or brian.johnson@metc.state.mn.us.

Burandt Lake

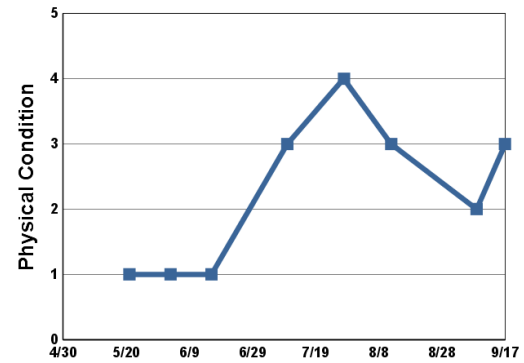
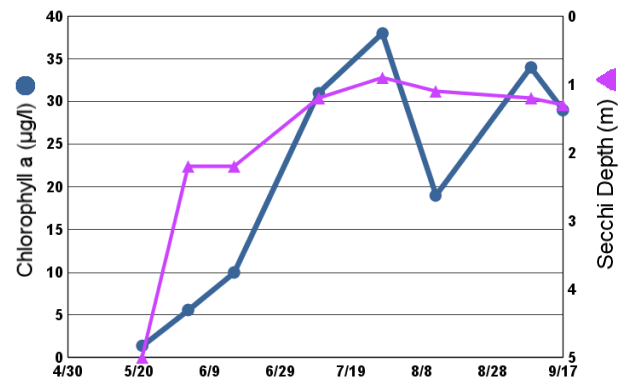
Waconia Twp, Carver Co.

Lake ID: 100084-00



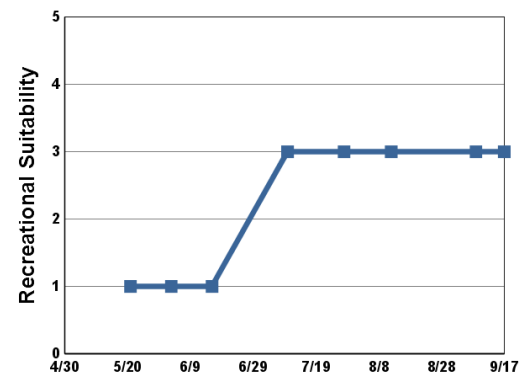
2018 Data

Date	SURF TEMP (°C)	SURF DO (mg/L)	CLA (µg/l)	SURF TP (µg/l)	Secchi (m)	PC	RS
5/21/18	19.9		1.4	19	5.0	1	1
6/3/18	22.9		5.6	25	2.2	1	1
6/16/18	24.4		10.0	26	2.2	1	1
7/10/18	27.1		31.0	32	1.2	3	3
7/28/18	23.5		38.0	32	0.9	4	3
8/12/18	28.3		19.0	60	1.1	3	3
9/8/18	21.7		34.0	35	1.2	2	3
9/17/18	25.8		29.0	44	1.3	3	3



1 = Crystal Clear
2 = Some Algae Present
3 = Definite Algal Presence

4 = High Algal Color
5 = Severe Algal Bloom



1 = Beautiful
2 = Minor Aesthetic Problem
3 = Swimming Impaired

4 = No Swimming; Boating OK
5 = No Aesthetics Possible

Lake Water Quality Grades Based on Summertime Averages

Year	1980	1981	1982	1983	1984	1985	1986	1987	1988	1989	1990	1991
TP												
CLA												
Secchi												
Lake Grade												

Year	1992	1993	1994	1995	1996	1997	1998	1999	2000	2001	2002	2003
TP								D	C	C		
CLA								C	C	C		
Secchi								D	D	D		
Lake Grade								D	C	C		

Year	2004	2005	2006	2007	2008	2009	2010	2011	2012	2013	2014	2015
TP	C	C					C	C		B	C	B
CLA	C	C					C	B		C	C	C
Secchi	C	C					C	C	C	C	C	C
Lake Grade	C	C					C	C		C	C	C

Year	2016	2017	2018
TP	C	C	C
CLA	C	B	C
Secchi	C	C	C
Lake Grade	C	C	C

Source: Metropolitan Council, EPA STORET, and/or MPCA EQUIS database(s)

Bush Lake (27–0047) *Nine Mile Creek Watershed District*

Volunteer: Paul Erdmann, Elizabeth Erdmann

Bush Lake is located in the City of Bloomington (Hennepin County). The lake is considered a Priority Lake by the Metropolitan Council for its high regional recreational value and good water quality. The MPCA listed the lake as impaired with respect to aquatic consumption (mercury in fish tissue). The MN DNR designated the lake as being infested with Eurasian water milfoil (*Myriophyllum spicatum*)

On each sampling day surface samples were collected for laboratory analysis of total phosphorus (TP), total Kjeldahl nitrogen (TKN), and chlorophyll including chlorophyll-a (CLA). Secchi transparency and surface temperature were measured during each monitoring visit. The resulting data are summarized in tables and figures on the following pages.

2018 summer (May - September) data summary

Parameter	Mean	Minimum	Maximum	Grade
TP (µg/l)	12	8	16	A
CLA (µg/l))	2.9	1.7	3.8	A
Secchi (m)	3.0	1.8	4.0	B
TKN (mg/l)	0.57	0.52	0.64	
			Lake Grade	A

The lake received a lake grade of A this year. The lake grades appear to fluctuate between A and B according to its historical water quality database.

During each monitoring visit, the volunteer's opinions of the lake's physical condition and recreational suitability were ranked on a 1-to-5 scale. These user perception rankings are shown on the following page.

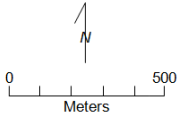
The Fisheries Section of the Minnesota Department of Natural Resources (MDNR) has conducted a fisheries survey on the lake. Information on the survey can be obtained through the MDNR Fisheries Section by calling (651) 259-5831 or by downloading the information off the Internet at <http://www.dnr.state.mn.us/lakefind/>.

If you notice any errors in the lake's data or physical information, or are aware of any additional or missing information, please contact Brian Johnson of the Metropolitan Council at (651) 602-8743 or brian.johnson@metc.state.mn.us.

Bush Lake Bloomington, Hennepin Co.

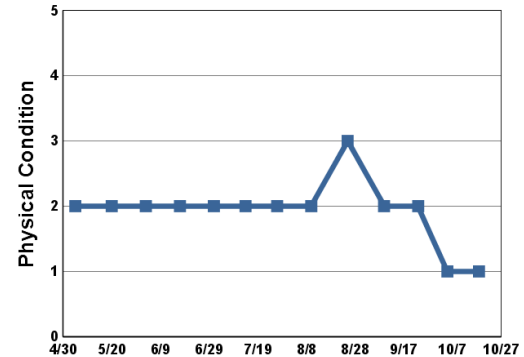
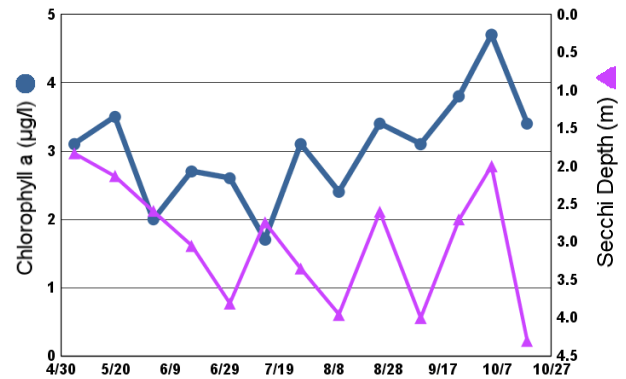
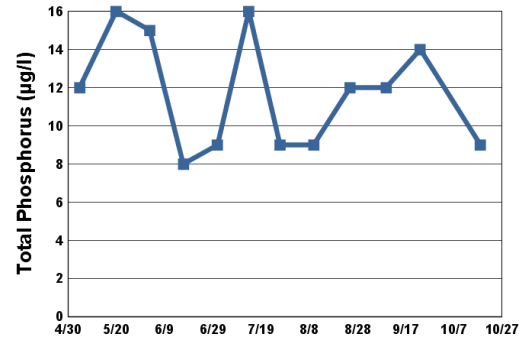
Lake ID: 270047-00

● Sampling site
Contours in meters

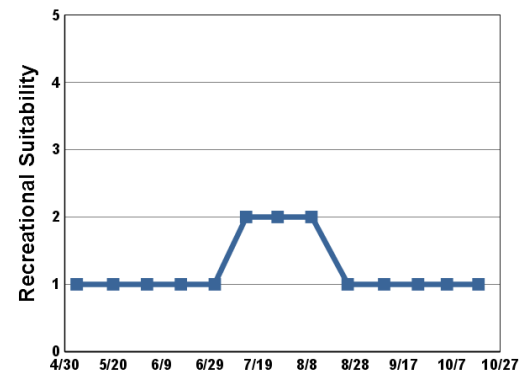


2018 Data

Date	SURF TEMP (°C)	SURF DO (mg/L)	CLA (µg/l)	SURF TP (µg/l)	Secchi (m)	PC	RS
5/5/18	15.7		3.1	12	1.8	2	1
5/20/18	19.7		3.5	16	2.1	2	1
6/3/18	22.4		2.0	15	2.6	2	1
6/17/18	26.2		2.7	8	3.1	2	1
7/1/18	26.7		2.6	9	3.8	2	1
7/14/18	28.5		1.7	16	2.7	2	2
7/27/18	24.1		3.1	9	3.4	2	2
8/10/18	26.2		2.4	9	4.0	2	2
8/25/18	24.4		3.4	12	2.6	3	1
9/9/18	23.1		3.1	12	4.0	2	1
9/23/18	19.5		3.8	14	2.7	2	1
10/5/18	13.7		4.7		2.0	1	1
10/18/18	9.0		3.4	9	4.3	1	1



1 = Crystal Clear
2 = Some Algae Present
3 = Definite Algal Presence
4 = High Algal Color
5 = Severe Algal Bloom



1 = Beautiful
2 = Minor Aesthetic Problem
3 = Swimming Impaired
4 = No Swimming; Boating OK
5 = No Aesthetics Possible

Lake Water Quality Grades Based on Summertime Averages

Year	1980	1981	1982	1983	1984	1985	1986	1987	1988	1989	1990	1991
TP				B	A							
CLA				B	A							
Secchi				B	A	B	A	B	C			
Lake Grade				B	A							

Year	1992	1993	1994	1995	1996	1997	1998	1999	2000	2001	2002	2003
TP		A	A					B		A		
CLA		A	A					B		B		
Secchi		A	B					B		A		
Lake Grade		A	A					B		A		

Year	2004	2005	2006	2007	2008	2009	2010	2011	2012	2013	2014	2015
TP	A		A	A	A	A	A	A	C	A	A	A
CLA	B		A	B	A	A	A	A	A	A	A	A
Secchi	B		B	B	A	A	B	B	A	A	A	A
Lake Grade	B		A	B	A	A	A	A	B	A	A	A

Year	2016	2017	2018
TP	A	A	A
CLA	A	A	A
Secchi	A	A	B
Lake Grade	A	A	A

Source: Metropolitan Council, EPA STORET, and/or MPCA EQuIS database(s)

Carol Lake (82–0017) *Carnelian — Marine — St. Croix Watershed District*

Monitoring agency: Washington Conservation District staff

Carol Lake is located in Stillwater Township (Washington County). There is little bathymetric information for this shallow lake (maximum depth of approximately 2.0 m). The entire surface area is considered littoral zone, which is the 0 — 15 feet depth zone typically dominated by aquatic vegetation. Since the lake is relatively shallow, it does not permanently stratify and maintain a thermocline which is a density gradient caused by changing water temperatures throughout portions of the water column.

On each sampling day surface samples were collected for laboratory analysis of total phosphorus (TP), total Kjeldahl nitrogen (TKN), and chlorophyll including chlorophyll-a (CLA). Secchi transparency was measured during each site visit. Depth profiles of dissolved oxygen and temperature were also made. The resulting surface data are summarized in tables and figures on the following pages. For depth profile data, please refer to the MCES's EIMS system at <http://es.metc.state.mn.us/eims/>.

2018 summer (May - September) data summary

Parameter	Mean	Minimum	Maximum	Grade
TP (µg/l)	36	25	66	C
CLA (µg/l)	6.5	4.1	9.3	A
Secchi (m)	+0.8	>0.6	>0.9	
TKN (mg/l)	0.67	0.63	0.75	
			Lake Grade	

+ indicates that the Secchi disk was visible on the bottom of the lake at the depth indicated.

> indicates that the visibility of the Secchi disk was blocked by aquatic vegetation at the depth indicated.

There was an insufficient quantity of valid Secchi transparency measurements to determine a Secchi grade. An invalid measurement occurred if the Secchi disk was either visible on the lake bottom or the disk's visibility was blocked by aquatic vegetation. In both of these situations the water clarity would have been greater than that indicated by the measurement. A lake grade was not given because all three parameter grades are required to issue a lake grade. Water quality has fluctuated over the past 20 years. This shallow lake has relatively good water quality with respect to TP (a B grade). With moderate to substantial aquatic macrophyte population and low pelagic algal populations (as given by low CLA concentrations), this lake appears to be a relatively healthy shallow lake water quality wise. Continued monitoring is recommended to track water quality trends.

During each monitoring visit, the volunteer's opinions of the lake's physical condition and recreational suitability were ranked on a 1-to-5 scale. These user perception rankings are shown on the following page.

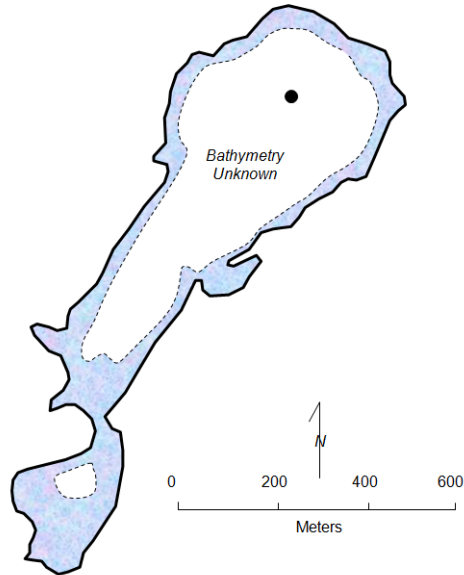
If you notice any errors in the lake's data or physical information, or are aware of any additional or missing information, please contact Brian Johnson of the Metropolitan Council at (651) 602-8743 or brian.johnson@metc.state.mn.us.

Carol Lake
Stillwater Twp.,
Washington Co.

LAKE ID: 820017

WD: Carnelian-Marine

● Sampling site
Contours in meters

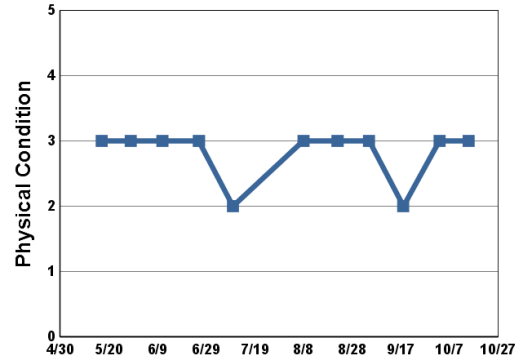
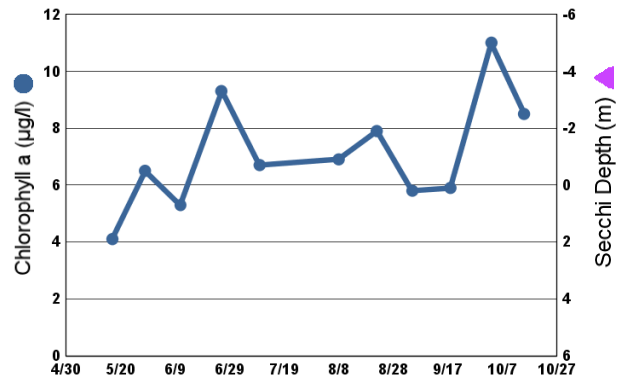
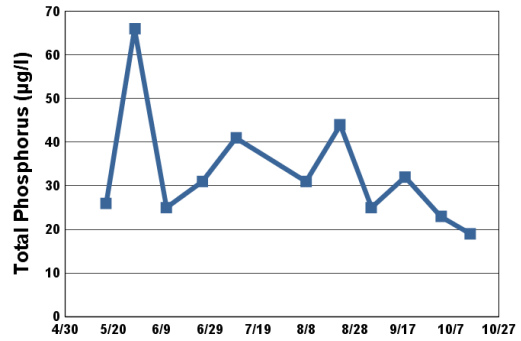


2018 Data

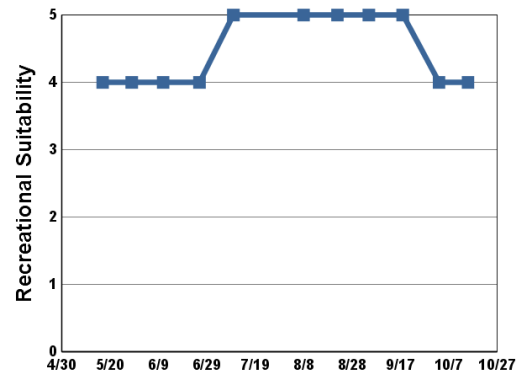
Date	SURF TEMP (°C)	SURF DO (mg/L)	CLA (µg/l)	SURF TP (µg/l)	Secchi (m)	PC	RS
5/17/18	20.1	2.1	4.1	26	+ 0.9	3	4
5/29/18	22.9	0.5	6.5	66	+ 0.9	3	4
6/11/18	21.9	8.2	5.3	25	> 0.6	3	4
6/26/18	24.9	7.6	9.3	31	> 0.8	3	4
7/10/18	27.1	7.8	6.7	41	> 0.9	2	5
8/8/18	22.3	4.6	6.9	31	> 0.8	3	5
8/22/18	22.1	4.6	7.9	44	> 0.8	3	5
9/4/18	22.7	4.7	5.8	25	> 0.8	3	5
9/18/18	20.2	4.6	5.9	32	> 0.9	2	5
10/3/18	14.1	6.8	11.0	23	> 0.9	3	4
10/15/18	5.3	10.0	8.5	19	+ 1.1	3	4

+ indicates that the Secchi disk was visible on the bottom of the lake at the depth indicated.

> indicates that the visibility of the Secchi disk was blocked by aquatic vegetation at the depth indicated.



1 = Crystal Clear
2 = Some Algae Present
3 = Definite Algal Presence
4 = High Algal Color
5 = Severe Algal Bloom



1 = Beautiful
2 = Minor Aesthetic Problem
3 = Swimming Impaired
4 = No Swimming; Boating OK
5 = No Aesthetics Possible

Lake Water Quality Grades Based on Summertime Averages

Year	1980	1981	1982	1983	1984	1985	1986	1987	1988	1989	1990	1991
TP												
CLA												
Secchi												
Lake Grade												

Year	1992	1993	1994	1995	1996	1997	1998	1999	2000	2001	2002	2003
TP					B	A	A	A	A	B		C
CLA					B	C	C	C	A	A		B
Secchi					B	B	B	B	C	C	D	D
Lake Grade					B	B	B	B	B	B		C

Year	2004	2005	2006	2007	2008	2009	2010	2011	2012	2013	2014	2015
TP	C	C	C	B						B		
CLA	B	B	A	A						A		
Secchi	D	D	D	D	D	C						
Lake Grade	C	C	C	B								

Year	2016	2017	2018
TP	C	B	C
CLA	A	A	A
Secchi			
Lake Grade			

Source: Metropolitan Council, EPA STORET, and/or MPCA EQuIS database(s)

Cates Lake (70–0018) Prior Lake — Spring Lake Watershed District

Volunteer: Paula Thomsen

Cates Lake is a 27-acre lake located in the City of Savage (Scott County). The maximum depth of the lake is 4.0 m (13 feet). The entire surface area is considered littoral zone, which is the 0 — 15 feet depth zone typically dominated by aquatic vegetation. Since the lake is relatively shallow, it does not permanently stratify and maintain a thermocline which is a density gradient caused by changing water temperatures throughout portions of the water column.

The MN DNR designated the lake as being infested with Eurasian water milfoil (*Myriophyllum spicatum*).

On each sampling day surface samples were collected for laboratory analysis of total phosphorus (TP), total Kjeldahl nitrogen (TKN), and chlorophyll including chlorophyll-a (CLA). Secchi transparency and surface temperature were measured during each monitoring visit. The resulting data are summarized in tables and figures on the following pages.

2018 summer (May - September) data summary

Parameter	Mean	Minimum	Maximum	Grade
TP (µg/l)	30	22	48	B
CLA (µg/l)	6.0	1.4	11	A
Secchi (m)	>1.9	1.1	2.6	C
TKN (mg/l)	0.62	0.34	0.85	
			Lake Grade	B

> indicates that the visibility of the Secchi disk was blocked by aquatic vegetation at the depth indicated.

The lake received a lake grade of B this year, which is consistent with its historical database.

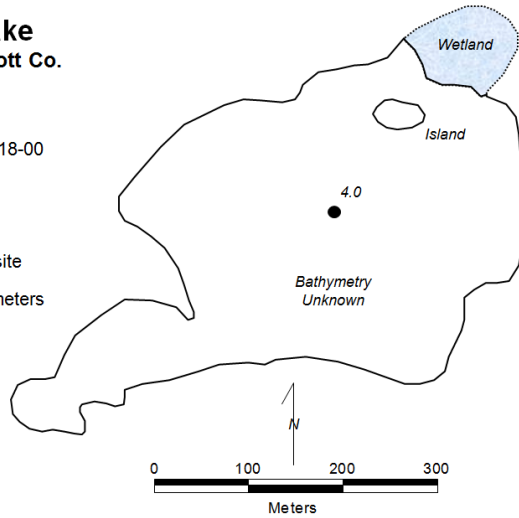
During each monitoring visit, the volunteer's opinions of the lake's physical condition and recreational suitability were ranked on a 1-to-5 scale. These user perception rankings are shown on the following page.

If you notice any errors in the lake's data or physical information, or are aware of any additional or missing information, please contact Brian Johnson of the Metropolitan Council at (651) 602-8743 or brian.johnson@metc.state.mn.us.

Cates Lake
Prior Lake, Scott Co.

LAKE ID: 700018-00

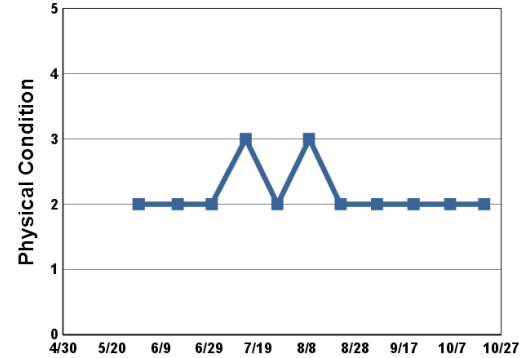
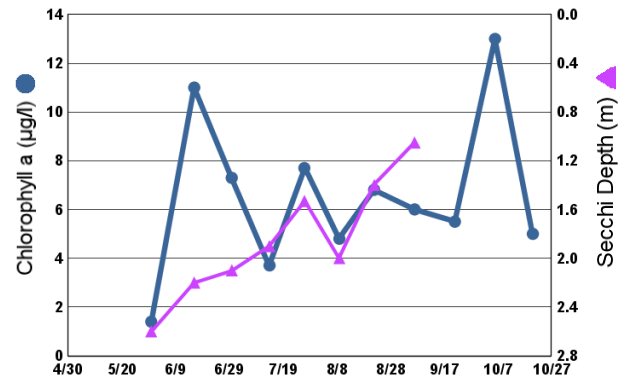
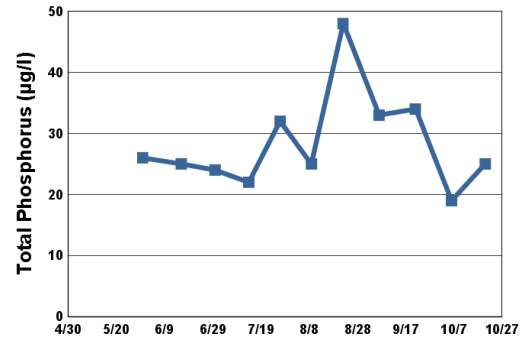
● Sampling site
Contours in meters



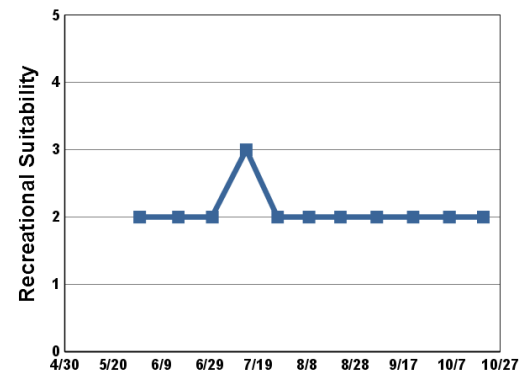
2018 Data

Date	SURF TEMP (°C)	SURF DO (mg/L)	CLA (µg/l)	SURF TP (µg/l)	Secchi (m)	PC	RS
5/31/18	27.1		1.4	26	2.6	2	2
6/16/18	25.4		11.0	25	2.2	2	2
6/30/18	26.6		7.3	24	2.1	2	2
7/14/18	29.7		3.7	22	1.9	3	3
7/27/18	25.0		7.7	32	1.5	2	2
8/9/18	26.9		4.8	25	2.0	3	2
8/22/18	23.4		6.8	48	1.4	2	2
9/6/18	21.7		6.0	33	1.1	2	2
9/21/18	18.7		5.5	34	> 2.0	2	2
10/6/18	11.2		13.0	19	> 2.9	2	2
10/20/18	8.0		5.0	25	> 1.4	2	2

> indicates that the visibility of the Secchi disk was blocked by aquatic vegetation at the depth indicated.



1 = Crystal Clear
2 = Some Algae Present
3 = Definite Algal Presence
4 = High Algal Color
5 = Severe Algal Bloom



1 = Beautiful
2 = Minor Aesthetic Problem
3 = Swimming Impaired
4 = No Swimming; Boating OK
5 = No Aesthetics Possible

Lake Water Quality Grades Based on Summertime Averages

Year	1980	1981	1982	1983	1984	1985	1986	1987	1988	1989	1990	1991
TP												
CLA												
Secchi												
Lake Grade												

Year	1992	1993	1994	1995	1996	1997	1998	1999	2000	2001	2002	2003
TP											A	B
CLA											A	A
Secchi											C	C
Lake Grade											B	B

Year	2004	2005	2006	2007	2008	2009	2010	2011	2012	2013	2014	2015
TP	B	A	B	A	A	A	A	B	C	A		
CLA	A	A	A	A	A	A	A	A	A	A		
Secchi	C	C	C	C	C	C	B	C		C		
Lake Grade	B	B	B	B	B	B	A	B		B		

Year	2016	2017	2018
TP		B	B
CLA		A	A
Secchi			C
Lake Grade			B

Source: Metropolitan Council, EPA STORET, and/or MPCA EQuIS database(s)

Cedar Lake (70–0091), site 1 *Scott County Watershed Management Organization*

Volunteer: Dale and JoAnn Krienitz

Cedar Lake is located in Cedar Lake Township (Scott County). The lake is considered a Priority Lake by the Metropolitan Council for its high regional recreational value. The lake has a maximum depth of 4.7 m (15 ft) and a mean depth of 2.1 m (6.9 feet). The lake has a surface area of 742 acres and watershed area of 11,104 acres, giving a watershed to lake area ratio of 15:1. The larger the ratio the greater the potential effects of runoff on the water quality of the lake. The entire surface area is considered littoral zone, which is the 0 — 15 feet depth zone typically dominated by aquatic vegetation. Since the lake is relatively shallow, it does not permanently stratify and maintain a thermocline which is a density gradient caused by changing water temperatures throughout portions of the water column.

The MPCA listed the lake as impaired with respect to aquatic consumption (mercury in fish tissue) and aquatic recreational use (nutrient/eutrophication biological indicators).

On each sampling day surface samples were collected for laboratory analysis of total phosphorus (TP), total Kjeldahl nitrogen (TKN), and chlorophyll including chlorophyll-a (CLA). Secchi transparency and surface temperature were measured during each monitoring visit. The resulting data are summarized in tables and figures on the following pages.

2018 summer (May - September) data summary

Parameter	Mean	Minimum	Maximum	Grade
TP (µg/l)	170	76	253	F
CLA (µg/l)	151	2.7	300	F
Secchi (m)	0.8	0.0	3.0	D
TKN (mg/l)	2.46	0.85	4.00	
			Lake Grade	F

The lake site received a lake grade of F this year, which is the worst lake grade received since the F received in 2001. The lake's water quality has recently been represented by a lake grade of D but it has experienced the occasional C grade according to the historical water quality database. Continued monitoring is recommended to determine if this recent deterioration in water quality is part of a longer term trend.

During each monitoring visit, the volunteer's opinions of the lake's physical condition and recreational suitability were ranked on a 1-to-5 scale. These user perception rankings are shown on the following page.

The Fisheries Section of the Minnesota Department of Natural Resources (MDNR) has conducted a fisheries survey on the lake. Information on the survey can be obtained through the MDNR Fisheries Section by calling (651) 259-5831 or by downloading the information off the Internet at <http://www.dnr.state.mn.us/lakefind/>.

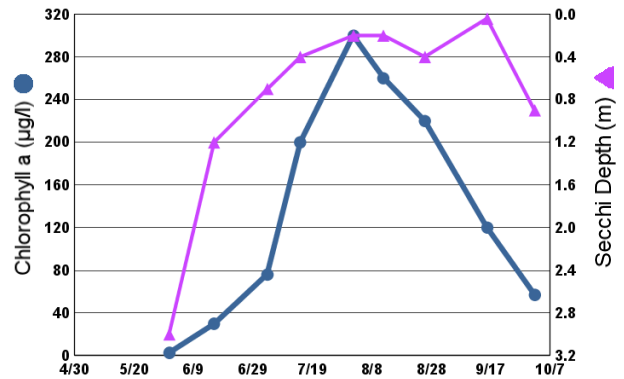
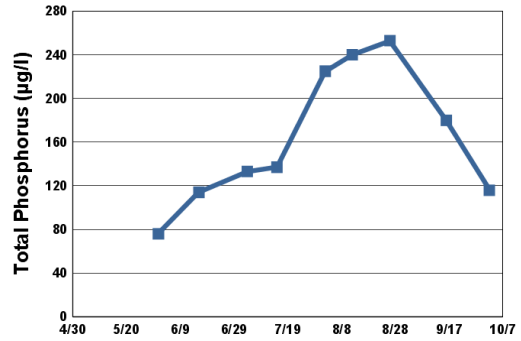
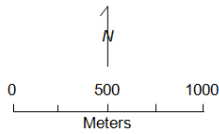
If you notice any errors in the lake's data or physical information, or are aware of any additional or missing information, please contact Brian Johnson of the Metropolitan Council at (651) 602-8743 or brian.johnson@metc.state.mn.us.

Cedar Lake
Cedar Lake Twp./Helena Twp.,
Scott Co.

LAKE ID: 700091-00

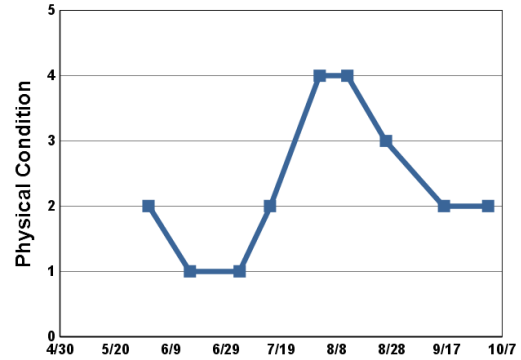
● Sampling site

Contours in meters

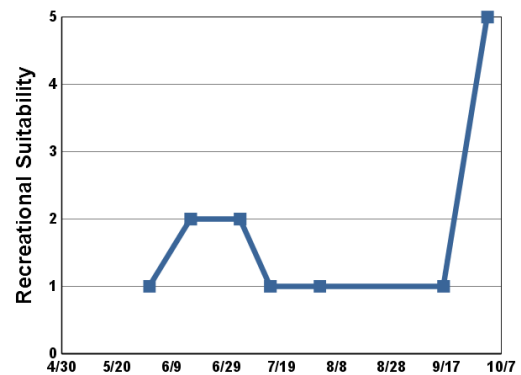


2018 Data

Date	SURF TEMP (°C)	SURF DO (mg/L)	CLA (µg/l)	SURF TP (µg/l)	Secchi (m)	PC	RS
6/1/18	25.2		2.7	76	3.0	2	1
6/16/18	25.1		30.0	114	1.2	1	2
7/4/18	25.8		76.0	133	0.7	1	2
7/15/18	29.5		200.0	137	0.4	2	1
8/2/18	28.7		300.0	225	0.2	4	1
8/12/18	28.0		260.0	240	0.2	4	
8/26/18	23.9		220.0	253	0.4	3	
9/16/18	24.8		120.0	180	0.0	2	1
10/2/18	13.2		57.0	116	0.9	2	5



1 = Crystal Clear
2 = Some Algae Present
3 = Definite Algal Presence
4 = High Algal Color
5 = Severe Algal Bloom



1 = Beautiful
2 = Minor Aesthetic Problem
3 = Swimming Impaired
4 = No Swimming; Boating OK
5 = No Aesthetics Possible

Lake Water Quality Grades Based on Summertime Averages

Year	1980	1981	1982	1983	1984	1985	1986	1987	1988	1989	1990	1991
TP	F	F			F							
CLA	F	D			D						D	
Secchi	C	C	C	C	C	C				F	D	D
Lake Grade	F	D			D							

Year	1992	1993	1994	1995	1996	1997	1998	1999	2000	2001	2002	2003
TP		F					F			F		
CLA		C					D			F		
Secchi	D	C					D			D		
Lake Grade		D					D			F		

Year	2004	2005	2006	2007	2008	2009	2010	2011	2012	2013	2014	2015
TP		D	F	F	F		F	F	F	F	D	D
CLA		C	D	D	D		D	D	C	C	C	D
Secchi		C	D	D	D		D	D	D	C	C	D
Lake Grade		C	D	D	D		D	D	D	D	C	D

Year	2016	2017	2018
TP	D	D	F
CLA	C	C	F
Secchi	D	D	D
Lake Grade	D	D	F

Source: Metropolitan Council, EPA STORET, and/or MPCA EQuIS database(s)

Cedar Lake (70–0091), site 2 *Scott County Watershed Management Organization*

Volunteer: Andrew Wilkins

Cedar Lake is located in Cedar Lake Township (Scott County). Site 2 is located in the northeast bay of the lake. The lake is considered a Priority Lake by the Metropolitan Council for its high regional recreational value. The lake has a maximum depth of 4.7 m (15 ft) and a mean depth of 2.1 m (6.9 feet). The lake has a surface area of 742 acres and watershed area of 11,104 acres, giving a watershed to lake area ratio of 15:1. The larger the ratio the greater the potential effects of runoff on the water quality of the lake. The entire surface area is considered littoral zone, which is the 0 — 15 feet depth zone typically dominated by aquatic vegetation. Since the lake is relatively shallow, it does not permanently stratify and maintain a thermocline which is a density gradient caused by changing water temperatures throughout portions of the water column.

The MPCA listed the lake as impaired with respect to aquatic consumption (mercury in fish tissue) and aquatic recreational use (nutrient/eutrophication biological indicators).

On each sampling day surface samples were collected for laboratory analysis of total phosphorus (TP), total Kjeldahl nitrogen (TKN), and chlorophyll including chlorophyll-a (CLA). Secchi transparency and surface temperature were measured during each monitoring visit. The resulting data are summarized in tables and figures on the following pages.

2018 summer (May - September) data summary

Parameter	Mean	Minimum	Maximum	Grade
TP (µg/l)	138	36	290	D
CLA (µg/l)	112	3.9	360	F
Secchi (m)	+0.7	0.0	+1.7	D
TKN (mg/l)	2.13	0.80	4.20	
			Lake Grade	D

+ indicates that the Secchi disk was visible on the bottom of the lake at the depth indicated.

Site 2 received a lake grade of D this year. Continued monitoring is suggested to build an historical database for this lake site.

During each monitoring visit, the volunteer's opinions of the lake's physical condition and recreational suitability were ranked on a 1-to-5 scale. These user perception rankings are shown on the following page.

The Fisheries Section of the Minnesota Department of Natural Resources (MDNR) has conducted a fisheries survey on the lake. Information on the survey can be obtained through the MDNR Fisheries Section by calling (651) 259-5831 or by downloading the information off the Internet at <http://www.dnr.state.mn.us/lakefind/>.

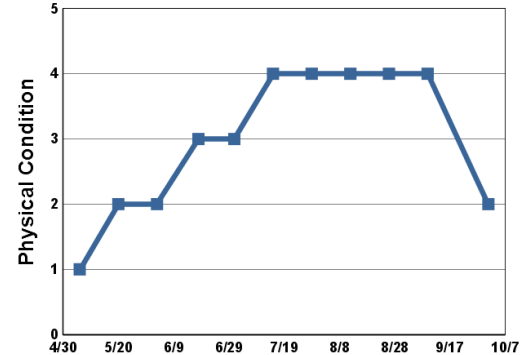
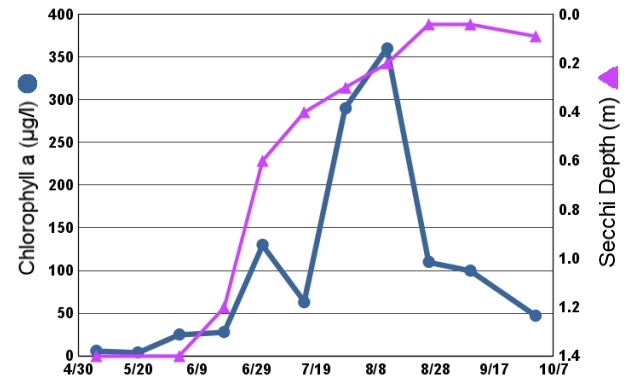
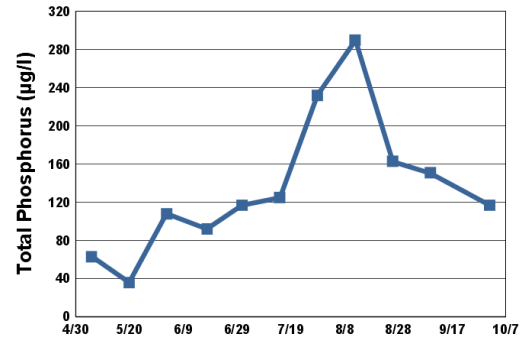
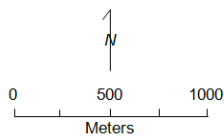
If you notice any errors in the lake's data or physical information, or are aware of any additional or missing information, please contact Brian Johnson of the Metropolitan Council at (651) 602-8743 or brian.johnson@metc.state.mn.us.

Cedar Lake, Site 2
Cedar Lake Twp./Helena Twp.,
Scott Co.

SITE ID: 70009100-02

● Sampling site

Contours in meters

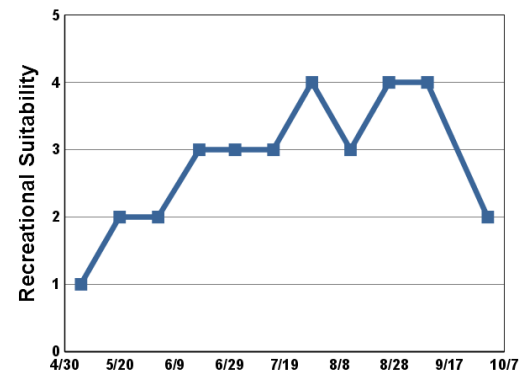


2018 Data

Date	SURF TEMP (°C)	SURF DO (mg/L)	CLA (µg/l)	SURF TP (µg/l)	Secchi (m)	PC	RS
5/6/18	12.4		5.8	63	1.4	1	1
5/20/18	22.9		3.9	36	+ 1.7	2	2
6/3/18	24.8		25.0	108	1.4	2	2
6/18/18	24.5		28.0	92	1.2	3	3
7/1/18	25.5		130.0	117	0.6	3	3
7/15/18	30.7		63.0	125	0.4	4	3
7/29/18	26.1		290.0	232	0.3	4	4
8/12/18	31.1		360.0	290	0.2	4	3
8/26/18	24.2		110.0	163	0.0	4	4
9/9/18	25.5		100.0	151	0.0	4	4
10/1/18	13.1		47.0	117	0.1	2	2

+ indicates that the Secchi disk was visible on the bottom of the lake at the depth indicated.

1 = Crystal Clear 4 = High Algal Color
2 = Some Algae Present 5 = Severe Algal Bloom
3 = Definite Algal Presence



1 = Beautiful 4 = No Swimming; Boating OK
2 = Minor Aesthetic Problem 5 = No Aesthetics Possible
3 = Swimming Impaired

Lake Water Quality Grades Based on Summertime Averages

Year	1980	1981	1982	1983	1984	1985	1986	1987	1988	1989	1990	1991
TP												
CLA												
Secchi												
Lake Grade												

Year	1992	1993	1994	1995	1996	1997	1998	1999	2000	2001	2002	2003
TP												
CLA												
Secchi												
Lake Grade												

Year	2004	2005	2006	2007	2008	2009	2010	2011	2012	2013	2014	2015
TP									F	F	D	D
CLA									C	C	D	D
Secchi									F	D	D	D
Lake Grade									D	D	D	D

Year	2016	2017	2018
TP	D	D	D
CLA	B	C	F
Secchi	D	D	D
Lake Grade	C	D	D

Source: Metropolitan Council, EPA STORET, and/or MPCA EQuIS database(s)

Clear Lake (82–0045) *Carnelian — Marine — St. Croix Watershed District*

Monitoring agency: Washington Conservation District staff

Clear Lake is located in May Township (Washington County). The lake is considered a Priority Lake by the Metropolitan Council for its good water quality. The maximum depth of the lake is 8.2 m (27 ft). Approximately 94 percent of the lake's surface area is considered littoral zone, which is the 0 — 15 feet depth zone typically dominated by aquatic vegetation. The lake is defined as a shallow lake because of the dominance of the littoral zone.

On each sampling day surface samples were collected for laboratory analysis of total phosphorus (TP), total Kjeldahl nitrogen (TKN), and chlorophyll including chlorophyll-a (CLA). Secchi transparency was measured during each site visit. Depth profiles of dissolved oxygen and temperature were also made. The resulting surface data are summarized in tables and figures on the following pages. For depth profile data, please refer to the MCES's EIMS system at <http://es.metc.state.mn.us/eims/>.

2018 summer (May - September) data summary

Parameter	Mean	Minimum	Maximum	Grade
TP (µg/l)	14	10	25	A
CLA (µg/l)	4.8	2.0	11	A
Secchi (m)	3.3	2.1	4.1	A
TKN (mg/l)	0.64	0.53	0.80	
			Lake Grade	A

The lake received a Secchi grade of A this year, which is consistent with its historical water quality database.

During each monitoring visit, the volunteer's opinions of the lake's physical condition and recreational suitability were ranked on a 1-to-5 scale. These user perception rankings are shown on the following page.

The Fisheries Section of the Minnesota Department of Natural Resources (MDNR) has conducted a fisheries survey on the lake. Information on the survey can be obtained through the MDNR Fisheries Section by calling (651) 259-5831 or by downloading the information off the Internet at <http://www.dnr.state.mn.us/lakefind/>.

If you notice any errors in the lake's data or physical information, or are aware of any additional or missing information, please contact Brian Johnson of the Metropolitan Council at (651) 602-8743 or brian.johnson@metc.state.mn.us.

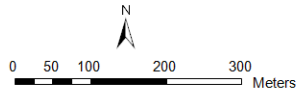
Clear Lake

May Twp., Washington Co.

Lake ID: 820045-00

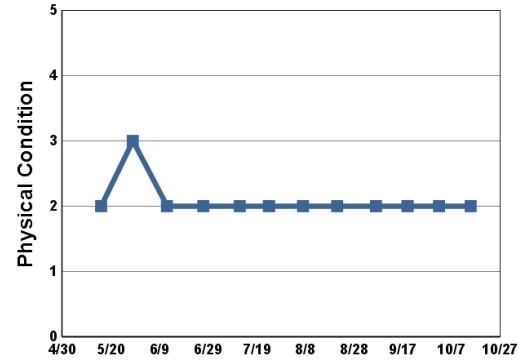
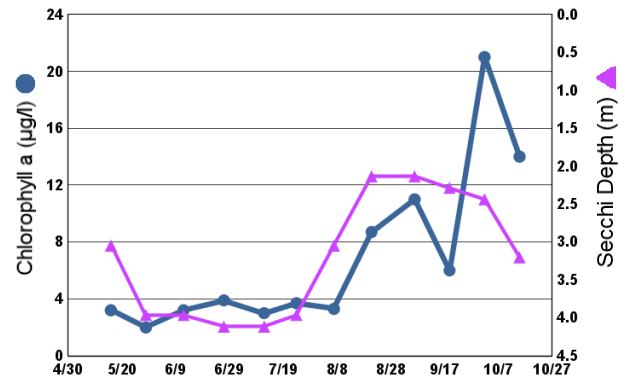
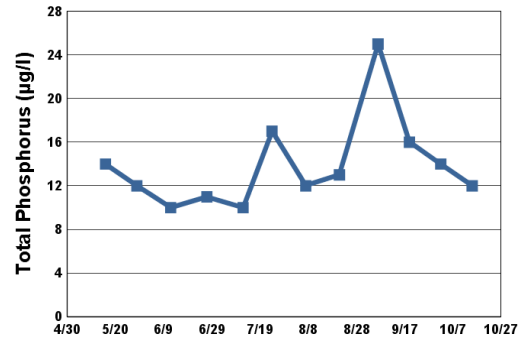
● Sampling site

Contours in meters



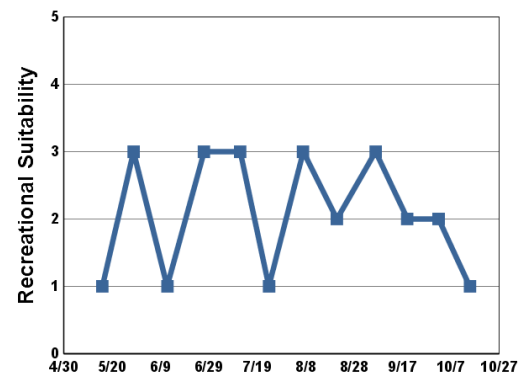
2018 Data

Date	SURF TEMP (°C)	SURF DO (mg/L)	CLA (µg/l)	SURF TP (µg/l)	Secchi (m)	PC	RS
5/16/18	18.5	10.6	3.2	14	3.0	2	1
5/29/18	24.9	8.3	2.0	12	4.0	3	3
6/12/18	22.2	9.0	3.2	10	4.0	2	1
6/27/18	24.6	8.3	3.9	11	4.1	2	3
7/12/18	27.3	7.5	3.0	10	4.1	2	3
7/24/18	26.2	6.3	3.7	17	4.0	2	1
8/7/18	24.8	6.0	3.3	12	3.0	2	3
8/21/18	25.7	6.7	8.7	13	2.1	2	2
9/6/18	22.4	5.8	11.0	25	2.1	2	3
9/19/18	22.5	6.1	6.0	16	2.3	2	2
10/2/18	14.5	6.3	21.0	14	2.4	2	2
10/15/18	9.6	7.5	14.0	12	3.2	2	1



1 = Crystal Clear
 2 = Some Algae Present
 3 = Definite Algal Presence

4 = High Algal Color
 5 = Severe Algal Bloom



1 = Beautiful
 2 = Minor Aesthetic Problem
 3 = Swimming Impaired

4 = No Swimming; Boating OK
 5 = No Aesthetics Possible

Lake Water Quality Grades Based on Summertime Averages

Year	1980	1981	1982	1983	1984	1985	1986	1987	1988	1989	1990	1991
TP												
CLA												
Secchi												
Lake Grade												

Year	1992	1993	1994	1995	1996	1997	1998	1999	2000	2001	2002	2003
TP												
CLA												
Secchi												
Lake Grade												

Year	2004	2005	2006	2007	2008	2009	2010	2011	2012	2013	2014	2015
TP					A	A	A				A	A
CLA					A	A	A				A	A
Secchi					A	A	A	A	A	A	A	A
Lake Grade					A	A	A				A	A

Year	2016	2017	2018
TP			A
CLA			A
Secchi			A
Lake Grade			A

Source: Metropolitan Council, EPA STORET, and/or MPCA EQuIS database(s)

Cobblecrest Lake (27–0053) *City of St. Louis Park*

Volunteer: Jim Kellogg

Cobblecrest Lake is a small shallow lake located within City of St. Louis Park (Hennepin County). There is little known morphological data available for the lake.

The MPCA listed the lake as impaired with respect to aquatic recreational use (nutrient/eutrophication biological indicators).

On each sampling day surface samples were collected for laboratory analysis of total phosphorus (TP), total Kjeldahl nitrogen (TKN), and chlorophyll including chlorophyll-a (CLA). Secchi transparency and surface temperature were measured during each monitoring visit. The resulting data are summarized in tables and figures on the following pages.

2018 summer (May - September) data summary

Parameter	Mean	Minimum	Maximum	Grade
TP (µg/l)				
CLA (µg/l)				
Secchi (m)				
TKN (mg/l)				
			Lake Grade	

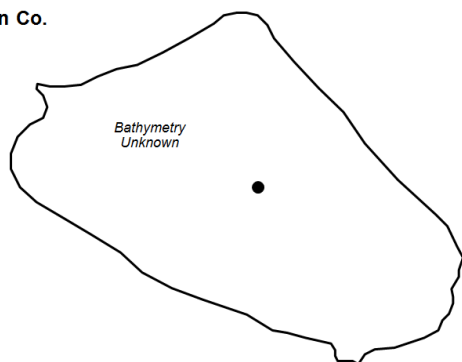
There were less than 5 monitoring events during the summer-time period (May — September). At least 5 monitoring events are required during the summer-time period to determine a parameter grade. A lake grade was not given because all three parameter grades are required to issue a lake grade.

During each monitoring visit, the volunteer's opinions of the lake's physical condition and recreational suitability were ranked on a 1-to-5 scale. These user perception rankings are shown on the following page.

If you notice any errors in the lake's data or physical information, or are aware of any additional or missing information, please contact Brian Johnson of the Metropolitan Council at (651) 602-8743 or brian.johnson@metc.state.mn.us.

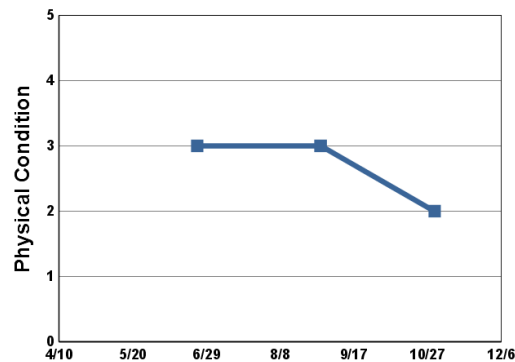
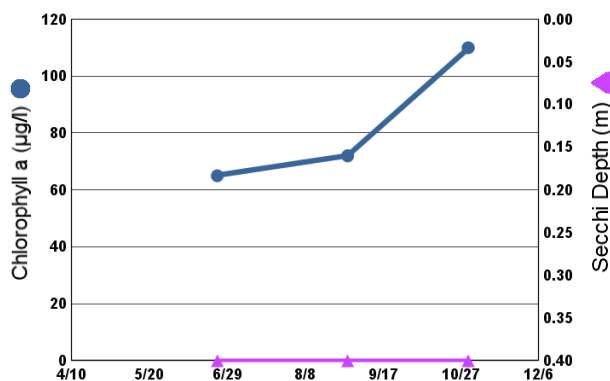
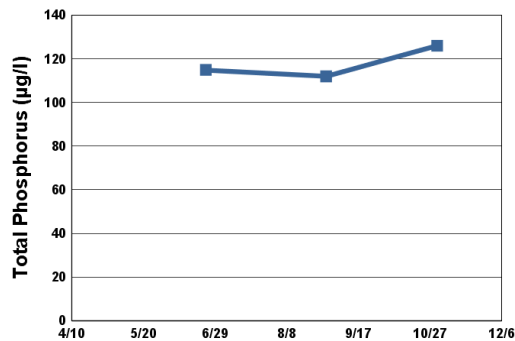
Cobblecrest Lake St. Louis Park, Hennepin Co.

Lake ID: 270053-00

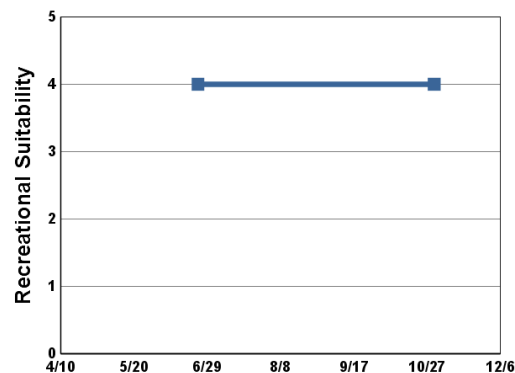


2018 Data

Date	SURF TEMP (°C)	SURF DO (mg/L)	CLA (µg/l)	SURF TP (µg/l)	Secchi (m)	PC	RS
6/24/18	25.4		65.0	115	0.4	3	4
8/30/18	22.4		72.0	112	0.4	3	
10/31/18	14.9		110.0	126	0.4	2	4



1 = Crystal Clear
2 = Some Algae Present
3 = Definite Algal Presence
4 = High Algal Color
5 = Severe Algal Bloom



1 = Beautiful
2 = Minor Aesthetic Problem
3 = Swimming Impaired
4 = No Swimming; Boating OK
5 = No Aesthetics Possible

Lake Water Quality Grades Based on Summertime Averages

Year	1980	1981	1982	1983	1984	1985	1986	1987	1988	1989	1990	1991
TP												
CLA												
Secchi												
Lake Grade												

Year	1992	1993	1994	1995	1996	1997	1998	1999	2000	2001	2002	2003
TP											C	
CLA											C	
Secchi											C	
Lake Grade											C	

Year	2004	2005	2006	2007	2008	2009	2010	2011	2012	2013	2014	2015
TP	D	F	D	F	F	F	D	D		C		
CLA	F	F	F	F	F	F	F	C		C		
Secchi	F	F	F	F	F	F	F	F		F		
Lake Grade	F	F	F	F	F	F	F	D		D		

Year	2016	2017	2018
TP			
CLA			
Secchi			
Lake Grade			

Source: Metropolitan Council, EPA STORET, and/or MPCA EQuIS database(s)

Cobblestone Lake (19–0456) *City of Apple Valley*

Monitoring agency: City of Apple Valley staff

Cobblestone Lake is located in the City of Apple Valley (Dakota County). The lake has a surface area of 37 acres, and a maximum depth of 6 meters. The MN DNR designated the lake as being infested with Eurasian water milfoil (*Myriophyllum spicatum*) in 2012.

On each sampling day surface samples were collected for laboratory analysis of total phosphorus (TP), total Kjeldahl nitrogen (TKN), and chlorophyll including chlorophyll-a (CLA). Secchi transparency and surface temperature were measured during each monitoring visit. The resulting data are summarized in tables and figures on the following pages.

2018 summer (May - September) data summary

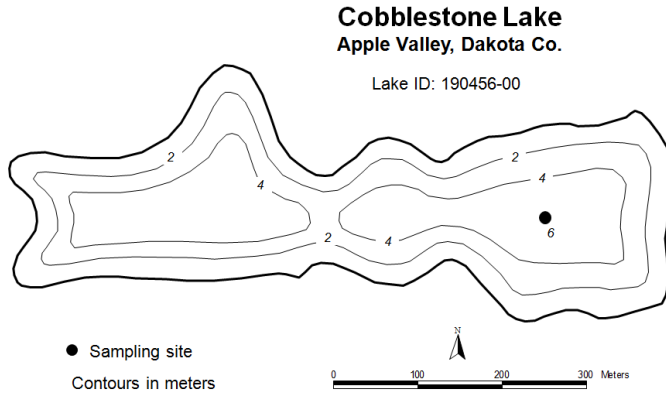
Parameter	Mean	Minimum	Maximum	Grade
TP (µg/l)	37	24	64	C
CLA (µg/l))	31	11	51	C
Secchi (m)	0.9	0.8	1.1	D
TKN (mg/l)	1.05	0.81	1.50	
			Lake Grade	C

The lake received a lake grade of C which is a return to similar water quality as indicated by the C grades received for the previous decade. Continued monitoring is recommended to continue to build the water quality database.

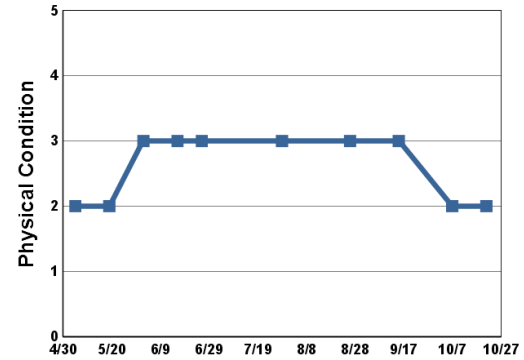
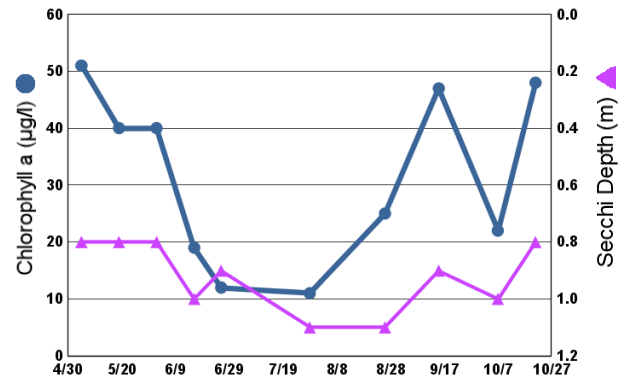
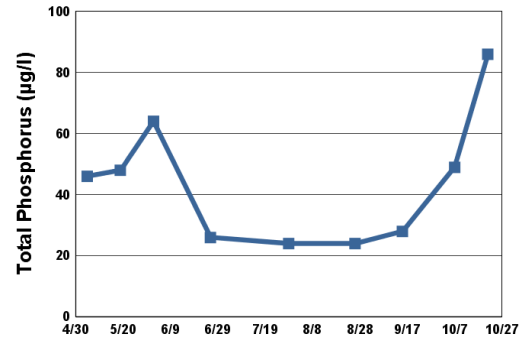
During each monitoring visit, the volunteer's opinions of the lake's physical condition and recreational suitability were ranked on a 1-to-5 scale. These user perception rankings are shown on the following page.

The Fisheries Section of the Minnesota Department of Natural Resources (MDNR) has conducted a fisheries survey on the lake. Information on the survey can be obtained through the MDNR Fisheries Section by calling (651) 259-5831 or by downloading the information off the Internet at <http://www.dnr.state.mn.us/lakefind/>.

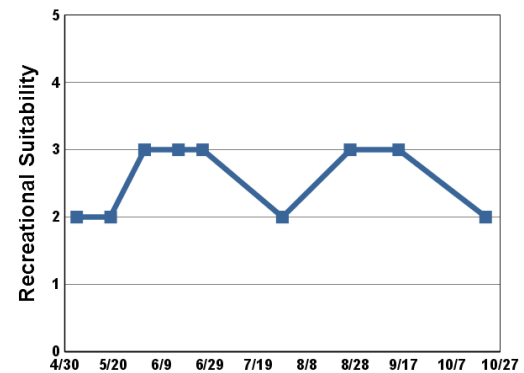
If you notice any errors in the lake's data or physical information, or are aware of any additional or missing information, please contact Brian Johnson of the Metropolitan Council at (651) 602-8743 or brian.johnson@metc.state.mn.us.

**2018 Data**

Date	SURF TEMP (°C)	SURF DO (mg/L)	CLA (µg/l)	SURF TP (µg/l)	Secchi (m)	PC	RS
5/5/18	17.3		51.0	46	0.8	2	2
5/19/18	17.6		40.0	48	0.8	2	2
6/2/18	17.9		40.0	64	0.8	3	3
6/16/18	17.7		19.0		1.0	3	3
6/26/18	22.8		12.0	26	0.9	3	3
7/29/18	22.2		11.0	24	1.1	3	2
8/26/18	23.0		25.0	24	1.1	3	3
9/15/18	22.9		47.0	28	0.9	3	3
10/7/18	10.0		22.0	49	1.0	2	
10/21/18	6.0		48.0	86	0.8	2	2



1 = Crystal Clear 4 = High Algal Color
2 = Some Algae Present 5 = Severe Algal Bloom
3 = Definite Algal Presence



1 = Beautiful 4 = No Swimming; Boating OK
2 = Minor Aesthetic Problem 5 = No Aesthetics Possible
3 = Swimming Impaired

Lake Water Quality Grades Based on Summertime Averages

Year	1980	1981	1982	1983	1984	1985	1986	1987	1988	1989	1990	1991
TP												
CLA												
Secchi												
Lake Grade												

Year	1992	1993	1994	1995	1996	1997	1998	1999	2000	2001	2002	2003
TP												
CLA												
Secchi												
Lake Grade												

Year	2004	2005	2006	2007	2008	2009	2010	2011	2012	2013	2014	2015
TP		D	C	C	C	C	C	C	C	C	C	C
CLA		D	C	C	C	B	C	C	C	B	C	D
Secchi		F	D	D	D	D	D	D	D	C	D	D
Lake Grade		D	C	C	C	C	C	C	C	C	C	D

Year	2016	2017	2018
TP		C	C
CLA		C	C
Secchi		D	D
Lake Grade		C	C

Source: Metropolitan Council, EPA STORET, and/or MPCA EQuIS database(s)

Colby Lake (82–0094) *City of Woodbury*

Monitoring agency: Washington Conservation District staff

Colby Lake is located in the City of Woodbury in Washington County. The lake has a surface area of 71 acres and a maximum depth of 3.4 m (11 ft). The lake has a watershed area of 8,088 acres which gives a large watershed to lake area ratio of 114:1. Generally the larger the ratio, the greater the potential stress on the lake from surface runoff. The entire surface area is considered littoral zone, which is the 0 — 15 feet depth zone typically dominated by aquatic vegetation. Since the lake is relatively shallow, it does not permanently stratify and maintain a thermocline which is a density gradient caused by changing water temperatures throughout portions of the water column.

The MPCA listed the lake as impaired with respect to aquatic recreational use (nutrient/eutrophication biological indicators) in 2006. The MN DNR designated the lake as being infested with Eurasian water milfoil (*Myriophyllum spicatum*) in 2012.

On each sampling day surface samples were collected for laboratory analysis of total phosphorus (TP), total Kjeldahl nitrogen (TKN), and chlorophyll including chlorophyll-a (CLA). Secchi transparency was measured during each site visit. Depth profiles of dissolved oxygen and temperature were also made. The resulting surface data are summarized in tables and figures on the following pages. For depth profile data, please refer to the MCES's EIMS system at <http://es.metc.state.mn.us/eims/>.

2018 summer (May - September) data summary

Parameter	Mean	Minimum	Maximum	Grade
TP (µg/l)	127	38	228	D
CLA (µg/l)	53	6.3	110	D
Secchi (m)	0.9	0.3	1.8	D
TKN (mg/l)	1.57	0.68	2.70	
			Lake Grade	D

The lake received a water quality lake grade of D this year, which is consistent with the historical water quality database. The lake's water quality seems consistently represented by a lake grade of D or F.

During each monitoring visit, the volunteer's opinions of the lake's physical condition and recreational suitability were ranked on a 1-to-5 scale. These user perception rankings are shown on the following page.

The Fisheries Section of the Minnesota Department of Natural Resources (MDNR) has conducted a fisheries survey on the lake. Information on the survey can be obtained through the MDNR Fisheries Section by calling (651) 259-5831 or by downloading the information off the Internet at <http://www.dnr.state.mn.us/lakefind/>.

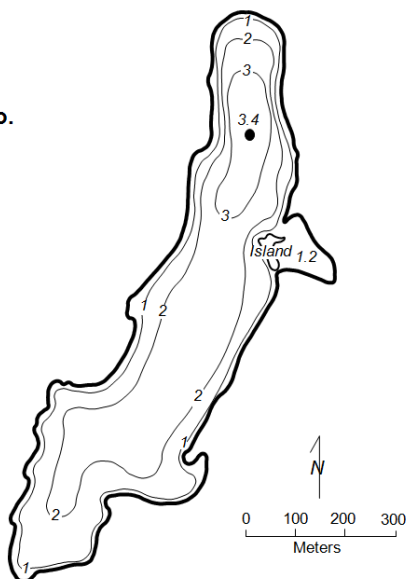
If you notice any errors in the lake's data or physical information, or are aware of any additional or missing information, please contact Brian Johnson of the Metropolitan Council at (651) 602-8743 or brian.johnson@metc.state.mn.us.

Colby Lake

Woodbury, Washington Co.

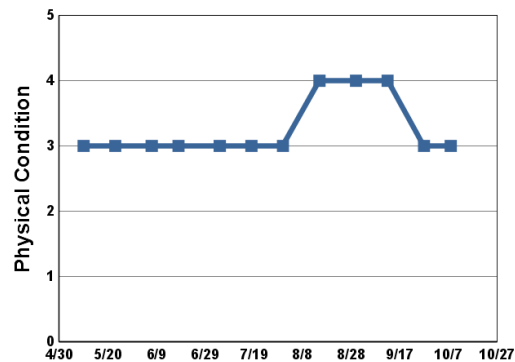
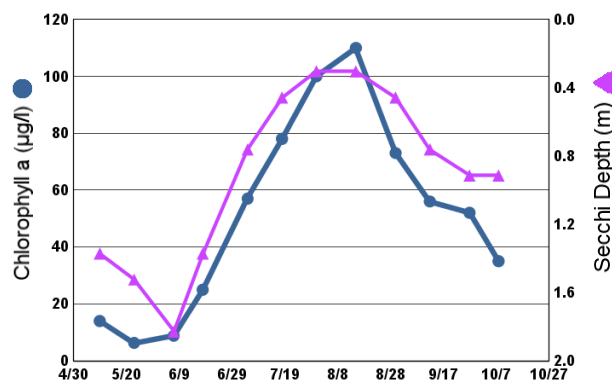
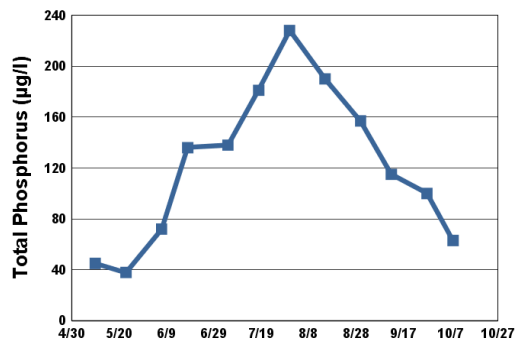
Lake ID: 820094-00

● Sampling site
Contours in meters

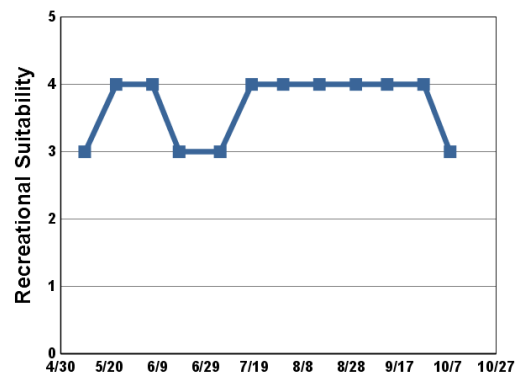


2018 Data

Date	SURF TEMP (°C)	SURF DO (mg/L)	CLA (µg/l)	SURF TP (µg/l)	Secchi (m)	PC	RS
5/10/18	17.0	8.9	14.0	45	1.4	3	3
5/23/18	22.2	10.4	6.3	38	1.5	3	4
6/7/18	23.5	9.6	8.8	72	1.8	3	4
6/18/18	25.5	7.1	25.0	136	1.4	3	3
7/5/18	25.6	6.1	57.0	138	0.8	3	3
7/18/18	27.7	9.7	78.0	181	0.5	3	4
7/31/18	26.8	13.0	100.0	228	0.3	3	4
8/15/18	27.7	10.9	110.0	190	0.3	4	4
8/30/18	22.6	9.2	73.0	157	0.5	4	4
9/12/18	23.0	9.8	56.0	115	0.8	4	4
9/27/18	17.1	7.5	52.0	100	0.9	3	4
10/8/18	11.9	7.9	35.0	63	0.9	3	3



1 = Crystal Clear
2 = Some Algae Present
3 = Definite Algal Presence
4 = High Algal Color
5 = Severe Algal Bloom



1 = Beautiful
2 = Minor Aesthetic Problem
3 = Swimming Impaired
4 = No Swimming; Boating OK
5 = No Aesthetics Possible

Lake Water Quality Grades Based on Summertime Averages

Year	1980	1981	1982	1983	1984	1985	1986	1987	1988	1989	1990	1991
TP												
CLA												
Secchi												
Lake Grade												

Year	1992	1993	1994	1995	1996	1997	1998	1999	2000	2001	2002	2003
TP			D	D	F	F	F	D	D	F	F	F
CLA			D	F	F	C	F	F	D	F	C	D
Secchi			F	F	F	F	F	D	D	D	F	F
Lake Grade			D	F	F	D	F	D	D	F	D	F

Year	2004	2005	2006	2007	2008	2009	2010	2011	2012	2013	2014	2015
TP	D	D	F	D	F		D	D	D	F	D	D
CLA	C	F	F	D	D		C	C	D	C	D	C
Secchi	F	D	F	F	F		D	D	D	D	D	F
Lake Grade	D	D	F	D	F		D	D	D	D	D	D

Year	2016	2017	2018
TP	D	D	D
CLA	C	C	D
Secchi	D	D	D
Lake Grade	D	D	D

Source: Metropolitan Council, EPA STORET, and/or MPCA EQuIS database(s)

Courthouse Lake (10–0005) Carver County Environmental Services

Monitoring agency: Carver County staff

Courthouse Lake, located in the city of Chaska (Carver County) is a trout lake that is stocked with rainbow trout. The lake is considered a Priority Lake by the Metropolitan Council for its good water quality. The 10-acre lake has a maximum depth of 17.4 m (57 feet). The lake's level is maintained by groundwater. It has a very small watershed that is completely publicly owned (MDNR 1996). The MN DNR designated the lake as being infested with Eurasian water milfoil (*Myriophyllum spicatum*) in 2016.

On each sampling day surface samples were collected for laboratory analysis of total phosphorus (TP), total Kjeldahl nitrogen (TKN), and chlorophyll including chlorophyll-a (CLA). Secchi transparency was measured during each site visit. Depth profiles of dissolved oxygen and temperature were also made. The resulting surface data are summarized in tables and figures on the following pages. For depth profile data, please refer to the MCES's EIMS system at <http://es.metc.state.mn.us/eims/>.

2018 summer (May - September) data summary

Parameter	Mean	Minimum	Maximum	Grade
TP (µg/l)	12	3	22	A
CLA (µg/l)	3.1	1.1	5.5	A
Secchi (m)	4.9	3.7	7.5	A
TKN (mg/l)	0.46	0.35	0.56	
			Lake Grade	A

The lake received a lake grade of A this year. Historically the lake's water quality is typically an A grade. The CLA summer-time mean returned to a more typical concentration this year as compared to the higher than usual mean concentration observed in 2013. There were no elevated spikes of CLA in 2014 — 2018 like there were observed in 2013. Continued monitoring is suggested to determine if summer time bloom events occur in future years.

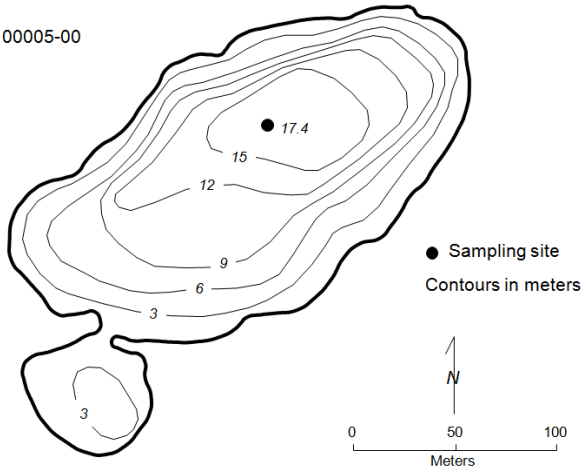
During each monitoring visit, the volunteer's opinions of the lake's physical condition and recreational suitability were ranked on a 1-to-5 scale. These user perception rankings are shown on the following page.

The Fisheries Section of the Minnesota Department of Natural Resources (MDNR) has conducted a fisheries survey on the lake. Information on the survey can be obtained through the MDNR Fisheries Section by calling (651) 259-5831 or by downloading the information off the Internet at <http://www.dnr.state.mn.us/lakefind/>.

If you notice any errors in the lake's data or physical information, or are aware of any additional or missing information, please contact Brian Johnson of the Metropolitan Council at (651) 602-8743 or brian.johnson@metc.state.mn.us.

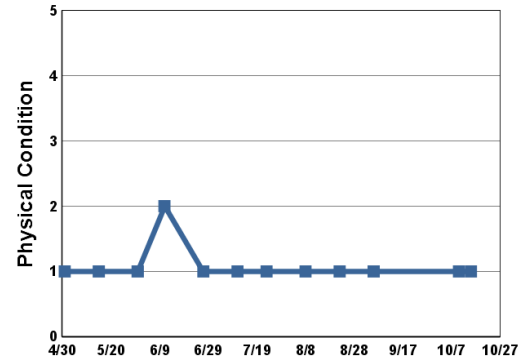
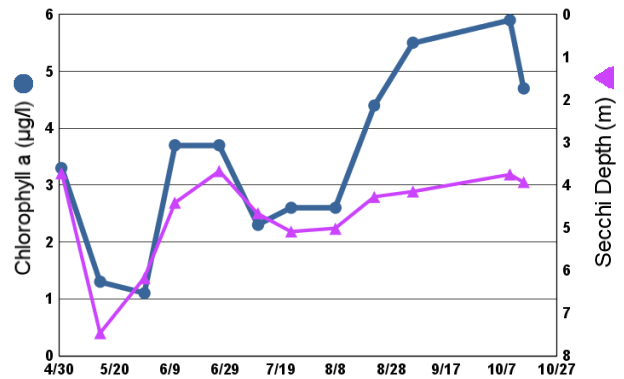
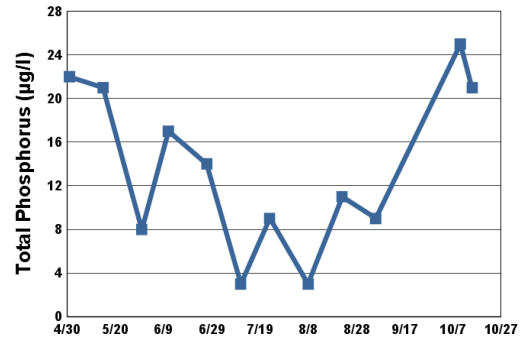
Courthouse Lake
Chaska, Carver Co.

Lake ID: 100005-00

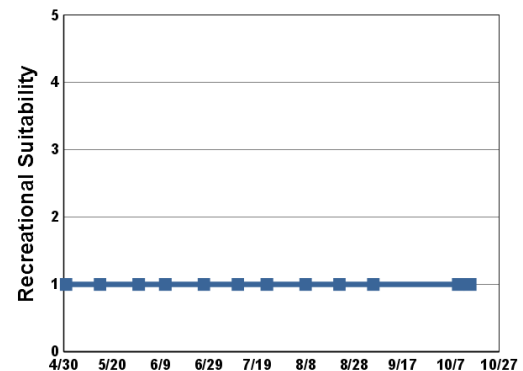


2018 Data

Date	SURF TEMP (°C)	SURF DO (mg/L)	CLA (µg/l)	SURF TP (µg/l)	Secchi (m)	PC	RS
5/1/18			3.3	22	3.7	1	1
5/15/18			1.3	21	7.5	1	1
5/31/18			1.1	8	6.2	1	1
6/11/18			3.7	17	4.4	2	1
6/27/18	25.0	9.1	3.7	14	3.7	1	1
7/11/18	27.5	8.6	2.3	3	4.7	1	1
7/23/18	26.7	8.9	2.6	9	5.1	1	1
8/8/18	25.5	8.3	2.6	3	5.0	1	1
8/22/18	25.5	8.2	4.4	11	4.3	1	1
9/5/18	24.1	8.6	5.5	9	4.2	1	1
10/10/18	14.8	7.4	5.9	25	3.8	1	1
10/15/18	13.0	7.9	4.7	21	3.9	1	1



1 = Crystal Clear
2 = Some Algae Present
3 = Definite Algal Presence
4 = High Algal Color
5 = Severe Algal Bloom



1 = Beautiful
2 = Minor Aesthetic Problem
3 = Swimming Impaired
4 = No Swimming; Boating OK
5 = No Aesthetics Possible

Lake Water Quality Grades Based on Summertime Averages

Year	1980	1981	1982	1983	1984	1985	1986	1987	1988	1989	1990	1991
TP												
CLA												
Secchi												
Lake Grade												

Year	1992	1993	1994	1995	1996	1997	1998	1999	2000	2001	2002	2003
TP					A	A	A	A	A	A	B	A
CLA					A	A	A	A	A	A	A	A
Secchi					A	C	A	B	A	A	B	A
Lake Grade					A	B	A	A	A	A	B	A

Year	2004	2005	2006	2007	2008	2009	2010	2011	2012	2013	2014	2015
TP	A	A	A	A	A	A	B	A	B	A	A	A
CLA	A	A	A	A	A	A	A	A	A	C	A	A
Secchi	B	A	A	A	A	A	A	A	A	A	A	A
Lake Grade	A	A	A	A	A	A	A	A	A	B	A	A

Year	2016	2017	2018
TP	A	A	A
CLA	A	A	A
Secchi	A	A	A
Lake Grade	A	A	A

Source: Metropolitan Council, EPA STORET, and/or MPCA EQuIS database(s)

Crystal Lake [Burnsville] (19–0027) *Black Dog Watershed Management Commission*

Volunteer: Joe Tranchilla

Crystal Lake is located mainly in the City of Burnsville (Dakota County). The lake is considered a Priority Lake by the Metropolitan Council for its high regional recreational value. The lake has a surface area of 292 acres.

The MPCA listed the lake as impaired with respect to aquatic recreational use (nutrient/eutrophication biological indicators) in 2002 and aquatic consumption (mercury in fish tissue) in 1998. However the lake was delisted for aquatic recreational use (nutrient/eutrophication biological indicators) in 2018. The MN DNR designated the lake as being infested with Eurasian water milfoil (*Myriophyllum spicatum*) in 2007.

On each sampling day surface samples were collected for laboratory analysis of total phosphorus (TP), total Kjeldahl nitrogen (TKN), and chlorophyll including chlorophyll-a (CLA). Secchi transparency and surface temperature were measured during each monitoring visit. The resulting data are summarized in tables and figures on the following pages.

2018 summer (May - September) data summary

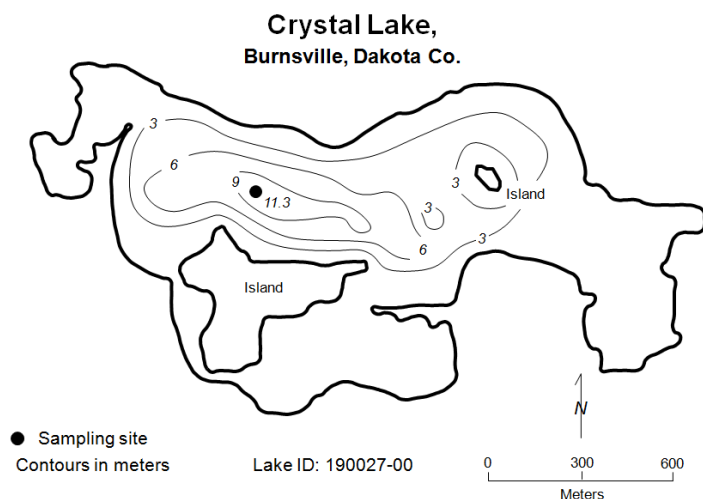
Parameter	Mean	Minimum	Maximum	Grade
TP (µg/l)	24	13	32	B
CLA (µg/l)	9.2	3.7	14	A
Secchi (m)	2.6	1.8	4.0	B
TKN (mg/l)	0.61	0.50	0.73	
			Lake Grade	B

This year the lake received a lake grade of B. The lake typically receives a C lake grade, or the occasional B. The improvement in water quality has allowed the lake to be delisted by the MPCA for aquatic recreational use (nutrient/eutrophication biological indicators). Continued monitoring is suggested to determine if this improvement continues.

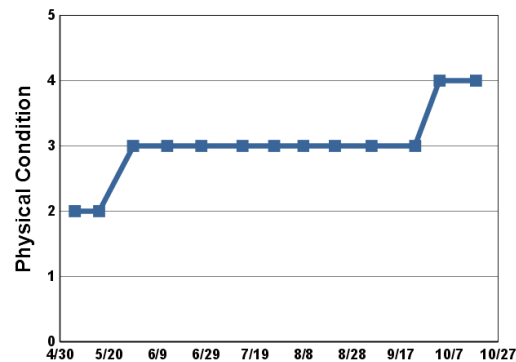
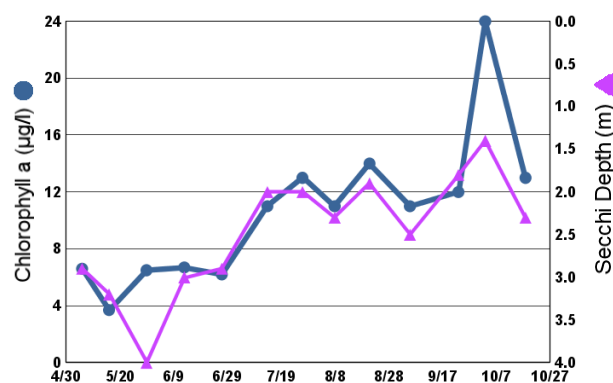
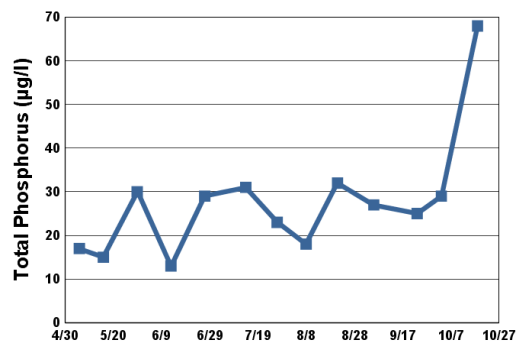
During each monitoring visit, the volunteer's opinions of the lake's physical condition and recreational suitability were ranked on a 1-to-5 scale. These user perception rankings are shown on the following page.

The Fisheries Section of the Minnesota Department of Natural Resources (MDNR) has conducted a fisheries survey on the lake. Information on the survey can be obtained through the MDNR Fisheries Section by calling (651) 259-5831 or by downloading the information off the Internet at <http://www.dnr.state.mn.us/lakefind/>.

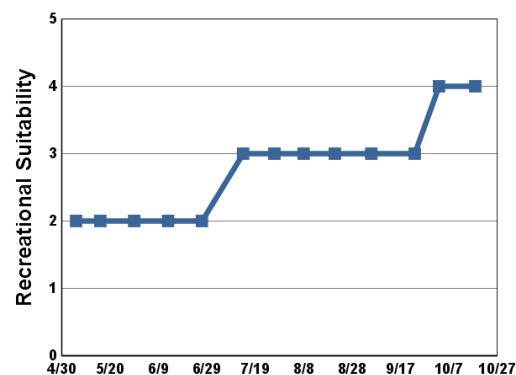
If you notice any errors in the lake's data or physical information, or are aware of any additional or missing information, please contact Brian Johnson of the Metropolitan Council at (651) 602-8743 or brian.johnson@metc.state.mn.us.

**2018 Data**

Date	SURF TEMP (°C)	SURF DO (mg/L)	CLA (µg/l)	SURF TP (µg/l)	Secchi (m)	PC	RS
5/6/18	15.7		6.6	17	2.9	2	2
5/16/18	17.8		3.7	15	3.2	2	2
5/30/18	24.8		6.5	30	4.0	3	2
6/13/18	22.1		6.7	13	3.0	3	2
6/27/18	24.9		6.2	29	2.9	3	2
7/14/18	27.4		11.0	31	2.0	3	3
7/27/18	24.0		13.0	23	2.0	3	3
8/8/18	25.3		11.0	18	2.3	3	3
8/21/18	25.3		14.0	32	1.9	3	3
9/5/18	22.9		11.0	27	2.5	3	3
9/23/18	19.4		12.0	25	1.8	3	3
10/3/18	14.2		24.0	29	1.4	4	4
10/18/18	8.7		13.0	68	2.3	4	4



1 = Crystal Clear
2 = Some Algae Present
3 = Definite Algal Presence
4 = High Algal Color
5 = Severe Algal Bloom



1 = Beautiful
2 = Minor Aesthetic Problem
3 = Swimming Impaired
4 = No Swimming; Boating OK
5 = No Aesthetics Possible

Lake Water Quality Grades Based on Summertime Averages

Year	1980	1981	1982	1983	1984	1985	1986	1987	1988	1989	1990	1991
TP	C	C		C						B		
CLA	C			B				C		B		
Secchi	C	C	C	B	C	B	B	C	C	B	C	B
Lake Grade	C			B						B		

Year	1992	1993	1994	1995	1996	1997	1998	1999	2000	2001	2002	2003
TP			C	C	C	C	C	C	C	B	C	C
CLA			B	C	C	C	C	B	C	B	B	C
Secchi	B		C	C	C	C	C	C	C	C	C	C
Lake Grade			C	C	C	C	C	C	C	B	C	C

Year	2004	2005	2006	2007	2008	2009	2010	2011	2012	2013	2014	2015
TP	C	C	C	C	C	B	B	A	C	B	A	A
CLA	B	C	C	C	C	B	C	B	B	B	A	B
Secchi	C	C	C	C	C	C	C	C	C	C	B	C
Lake Grade	C	C	C	C	C	B	C	B	C	B	A	B

Year	2016	2017	2018
TP	B	B	B
CLA	B	B	A
Secchi	C	B	B
Lake Grade	B	B	B

Source: Metropolitan Council, EPA STORET, and/or MPCA EQuIS database(s)

DeMontreville Lake (82–0101) Valley Branch Watershed District

Volunteer: Jerry Goracki

Lake DeMontreville is located in Lake Elmo (Washington County). The lake is considered a Priority Lake by the Metropolitan Council for its high regional recreational value and good water quality. The 160-acre lake has a mean and maximum depth of 2.4 m (~8 feet) and 7.3 m (24 feet).

The MN DNR designated the lake as being infested with Eurasian water milfoil (*Myriophyllum spicatum*) in 2009.

On each sampling day surface samples were collected for laboratory analysis of total phosphorus (TP), total Kjeldahl nitrogen (TKN), and chlorophyll including chlorophyll-a (CLA). Secchi transparency and surface temperature were measured during each monitoring visit. The resulting data are summarized in tables and figures on the following pages.

2018 summer (May - September) data summary

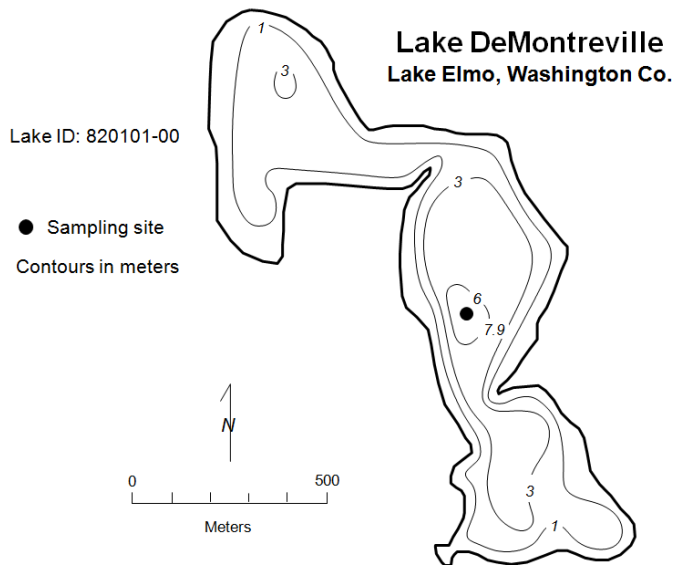
Parameter	Mean	Minimum	Maximum	Grade
TP (µg/l)	20	10	40	A
CLA (µg/l)	11	1.8	36	B
Secchi (m)	2.9	1.1	4.4	B
TKN (mg/l)	0.69	0.51	1.00	
			Lake Grade	B

The lake received a lake grade of B this year. The lake grades for the years 1980 through 2017 show that the quality of the lake has improved over the past nearly 40 years. However, this year's B grade is drop in water quality not seen since 2010. Continued monitoring is recommended to determine if this recent deterioration in water quality is part of a longer term trend.

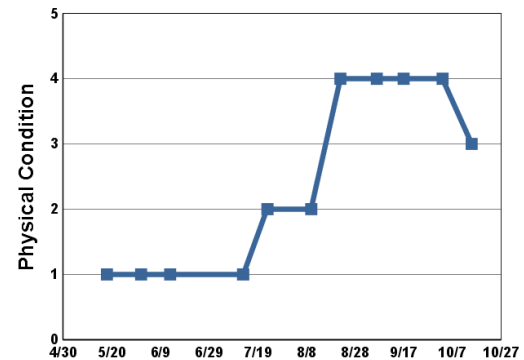
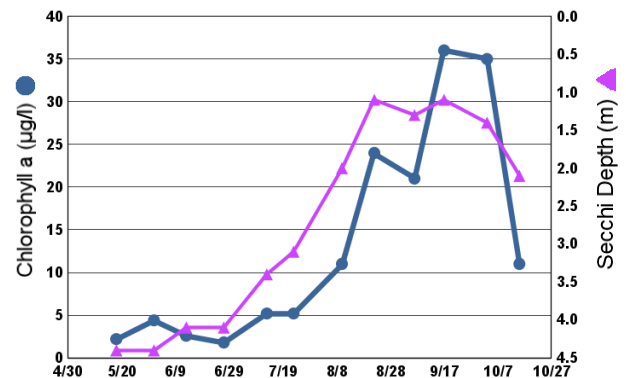
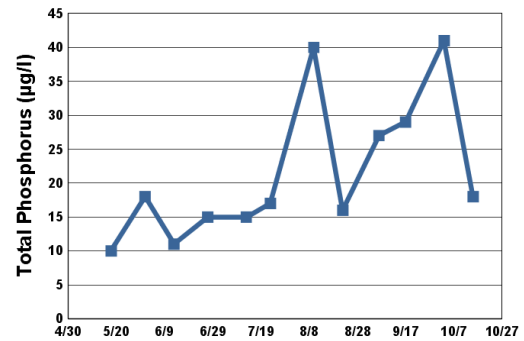
During each monitoring visit, the volunteer's opinions of the lake's physical condition and recreational suitability were ranked on a 1-to-5 scale. These user perception rankings are shown on the following page.

The Fisheries Section of the Minnesota Department of Natural Resources (MDNR) has conducted a fisheries survey on the lake. Information on the survey can be obtained through the MDNR Fisheries Section by calling (651) 259-5831 or by downloading the information off the Internet at <http://www.dnr.state.mn.us/lakefind/>.

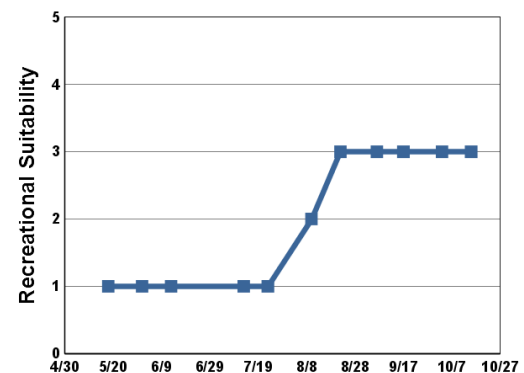
If you notice any errors in the lake's data or physical information, or are aware of any additional or missing information, please contact Brian Johnson of the Metropolitan Council at (651) 602-8743 or brian.johnson@metc.state.mn.us.

**2018 Data**

Date	SURF TEMP (°C)	SURF DO (mg/L)	CLA (µg/l)	SURF TP (µg/l)	Secchi (m)	PC	RS
5/18/18	20.9		2.2	10	4.4	1	1
6/1/18	26.0		4.4	18	4.4	1	1
6/13/18	23.0		2.6	11	4.1	1	1
6/27/18	24.5		1.8	15	4.1		
7/13/18	27.7		5.2	15	3.4	1	1
7/23/18	26.2		5.2	17	3.1	2	1
8/10/18	27.0		11.0	40	2.0	2	2
8/22/18	24.9		24.0	16	1.1	4	3
9/6/18	23.7		21.0	27	1.3	4	3
9/17/18	24.9		36.0	29	1.1	4	3
10/3/18	21.7		35.0	41	1.4	4	3
10/15/18	9.2		11.0	18	2.1	3	3



1 = Crystal Clear
2 = Some Algae Present
3 = Definite Algal Presence
4 = High Algal Color
5 = Severe Algal Bloom



1 = Beautiful
2 = Minor Aesthetic Problem
3 = Swimming Impaired
4 = No Swimming; Boating OK
5 = No Aesthetics Possible

Lake Water Quality Grades Based on Summertime Averages

Year	1980	1981	1982	1983	1984	1985	1986	1987	1988	1989	1990	1991
TP	C				C							B
CLA	C				C							C
Secchi	C				C	C	C		C	D		C
Lake Grade	C				C							C

Year	1992	1993	1994	1995	1996	1997	1998	1999	2000	2001	2002	2003
TP		B		C					A			A
CLA		A		B					A			B
Secchi		B		B					A			A
Lake Grade		B		B					A			A

Year	2004	2005	2006	2007	2008	2009	2010	2011	2012	2013	2014	2015
TP	A	B	C	B	A	B	C	A	B	A	A	A
CLA	A	B	B	C	A	A	B	A	A	A	A	A
Secchi	B	A	B	C	A	B	A	A	A	A	B	A
Lake Grade	A	B	B	C	A	B	B	A	A	A	A	A

Year	2016	2017	2018
TP	A	A	A
CLA	A	A	B
Secchi	A	A	B
Lake Grade	A	A	B

Source: Metropolitan Council, EPA STORET, and/or MPCA EQuIS database(s)

Downs Lake (82–0110) *Valley Branch Watershed District*

Monitoring agency: Washington Conservation District staff

Downs Lake is located in Lake Elmo (Washington County). The mean and maximum depths of the 35-acre lake are 1.5 m (5 feet) and 2.1 m (7 feet), respectively. The entire surface area is considered littoral zone, which is the 0 — 15 feet depth zone typically dominated by aquatic vegetation. Since the lake is relatively shallow, it does not permanently stratify and maintain a thermocline which is a density gradient caused by changing water temperatures throughout portions of the water column. The lake's 2,400-acre watershed translates to a large watershed-to-lake size ratio of 69:1. The greater the ratio, the greater the potential stress on the lake from surface runoff.

The MPCA listed the lake as impaired with respect to aquatic recreational use (nutrient/eutrophication biological indicators) in 2012.

On each sampling day surface samples were collected for laboratory analysis of total phosphorus (TP), total Kjeldahl nitrogen (TKN), and chlorophyll including chlorophyll-a (CLA). Secchi transparency was measured during each site visit. Depth profiles of dissolved oxygen and temperature were also made. The resulting surface data are summarized in tables and figures on the following pages. For depth profile data, please refer to the MCES's EIMS system at <http://es.metc.state.mn.us/eims/>.

2018 summer (May - September) data summary

Parameter	Mean	Minimum	Maximum	Grade
TP (µg/l)	157	102	247	F
CLA (µg/l)	70	31	110	D
Secchi (m)	0.4	0.3	0.6	F
TKN (mg/l)	2.46	1.50	3.80	
			Lake Grade	F

The lake received a lake grade of F this year, which is consistent with its historical database.

During each monitoring visit, the volunteer's opinions of the lake's physical condition and recreational suitability were ranked on a 1-to-5 scale. These user perception rankings are shown on the following page.

The Fisheries Section of the Minnesota Department of Natural Resources (MDNR) has conducted a fisheries survey on the lake. Information on the survey can be obtained through the MDNR Fisheries Section by calling (651) 259-5831 or by downloading the information off the Internet at <http://www.dnr.state.mn.us/lakefind/>.

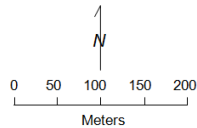
If you notice any errors in the lake's data or physical information, or are aware of any additional or missing information, please contact Brian Johnson of the Metropolitan Council at (651) 602-8743 or brian.johnson@metc.state.mn.us.

Downs Lake

Lake Elmo, Washington Co.

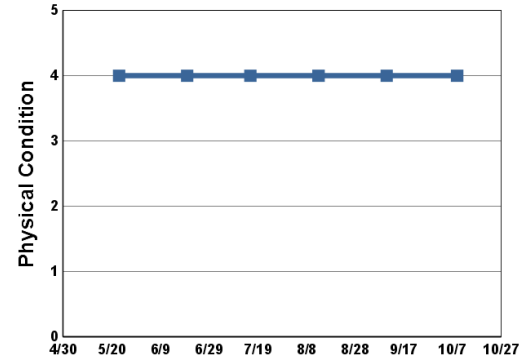
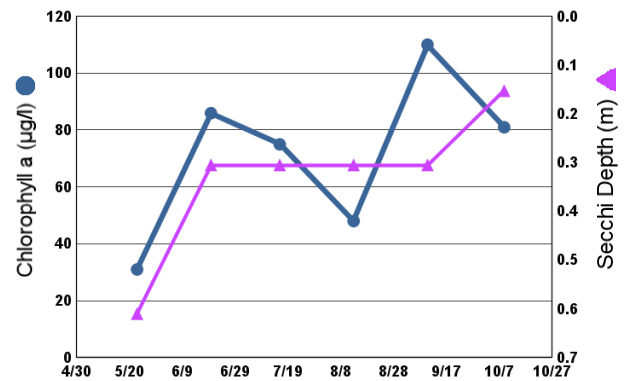
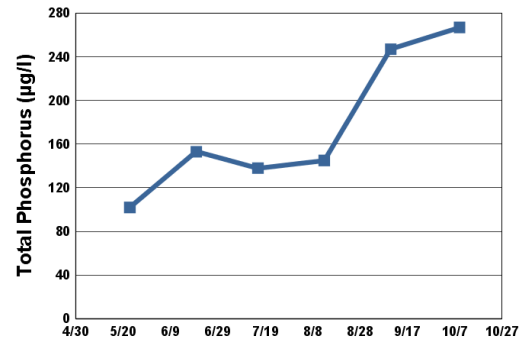
Lake ID: 820110-00

● Sampling site
Contours in meters

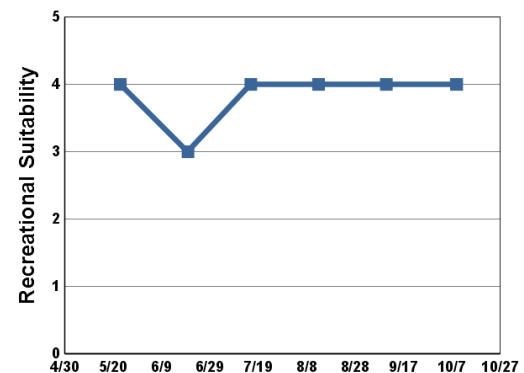


2018 Data

Date	SURF TEMP (°C)	SURF DO (mg/L)	CLA (µg/l)	SURF TP (µg/l)	Secchi (m)	PC	RS
5/23/18	20.4	9.8	31.0	102	0.6	4	4
6/20/18	23.7	7.2	86.0	153	0.3	4	3
7/16/18	27.4	7.8	75.0	138	0.3	4	4
8/13/18	27.1	7.9	48.0	145	0.3	4	4
9/10/18	20.2	10.1	110.0	247	0.3	4	4
10/9/18	11.1	8.1	81.0	267	0.2	4	4



1 = Crystal Clear
2 = Some Algae Present
3 = Definite Algal Presence
4 = High Algal Color
5 = Severe Algal Bloom



1 = Beautiful
2 = Minor Aesthetic Problem
3 = Swimming Impaired
4 = No Swimming; Boating OK
5 = No Aesthetics Possible

Lake Water Quality Grades Based on Summertime Averages

Year	1980	1981	1982	1983	1984	1985	1986	1987	1988	1989	1990	1991
TP												
CLA												
Secchi												
Lake Grade												

Year	1992	1993	1994	1995	1996	1997	1998	1999	2000	2001	2002	2003
TP								D		D	F	D
CLA								D		F	F	C
Secchi								D		F	F	F
Lake Grade								D		F	F	D

Year	2004	2005	2006	2007	2008	2009	2010	2011	2012	2013	2014	2015
TP	F	D	F	F		F			F	F	D	F
CLA	D	D	F	F		D			F	F	F	F
Secchi	F	F	F	F		F			F	F	D	F
Lake Grade	F	D	F	F		F			F	F	D	F

Year	2016	2017	2018
TP	F	D	F
CLA	F	F	D
Secchi	F	F	F
Lake Grade	F	F	F

Source: Metropolitan Council, EPA STORET, and/or MPCA EQuIS database(s)

Duck Lake (27–0069) *City of Eden Prairie*

Volunteer: Erik Campbell, Rod Fisher

Duck Lake is located in the city of Eden Prairie (Hennepin County). The lake has a surface area of 46 acres, and a maximum depth of about 2.6 m. The entire surface area is considered littoral zone, which is the 0 — 15 feet depth zone typically dominated by aquatic vegetation. Since the lake is relatively shallow, it does not permanently stratify and maintain a thermocline which is a density gradient caused by changing water temperatures throughout portions of the water column. The lake's watershed has an area of 200 acres, giving a relatively small watershed to lake surface area ratio of 4.4. The higher the ratio, the greater the influence that the watershed has on the lake's water quality.

On each sampling day surface samples were collected for laboratory analysis of total phosphorus (TP), total Kjeldahl nitrogen (TKN), and chlorophyll including chlorophyll-a (CLA). Secchi transparency and surface temperature were measured during each monitoring visit. The resulting data are summarized in tables and figures on the following pages.

2018 summer (May - September) data summary

Parameter	Mean	Minimum	Maximum	Grade
TP (µg/l)	21	12	36	A
CLA (µg/l)	3.9	1.6	9.0	A
Secchi (m)	>1.5	>1.1	>1.7	
TKN (mg/l)	0.63	0.54	0.77	
			Lake Grade	

> indicates that the visibility of the Secchi disk was blocked by aquatic vegetation at the depth indicated.

There was an insufficient quantity of valid Secchi transparency measurements to determine a Secchi grade. An invalid measurement occurred if the Secchi disk was either visible on the lake bottom or the disk's visibility was blocked by aquatic vegetation. In both of these situations the water clarity would have been greater than that indicated by the measurement. A lake grade was not given because all three parameter grades are required to issue a lake grade. The lake has been receiving A grades for TP and CLA since CAMP monitoring began in 2014. Continued monitoring is recommended to continue to build the water quality database.

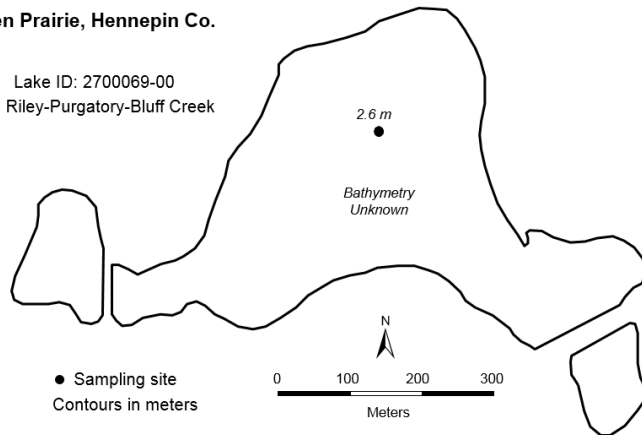
During each monitoring visit, the volunteer's opinions of the lake's physical condition and recreational suitability were ranked on a 1-to-5 scale. These user perception rankings are shown on the following page.

The lake has been occasionally stocked with various panfish and bass. Information on the stocking can be obtained through the MDNR Fisheries Section by calling (651) 259-5831 or by downloading the information off the Internet at <http://www.dnr.state.mn.us/lakefind/>.

If you notice any errors in the lake's data or physical information, or are aware of any additional or missing information, please contact Brian Johnson of the Metropolitan Council at (651) 602-8743 or brian.johnson@metc.state.mn.us.

Duck Lake Eden Prairie, Hennepin Co.

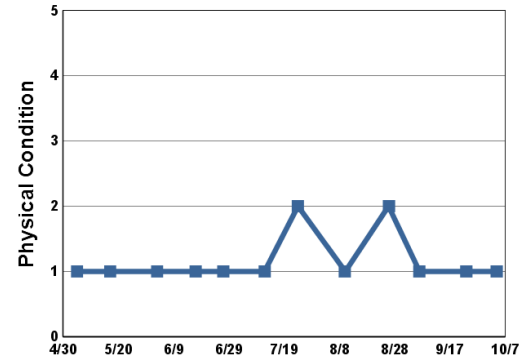
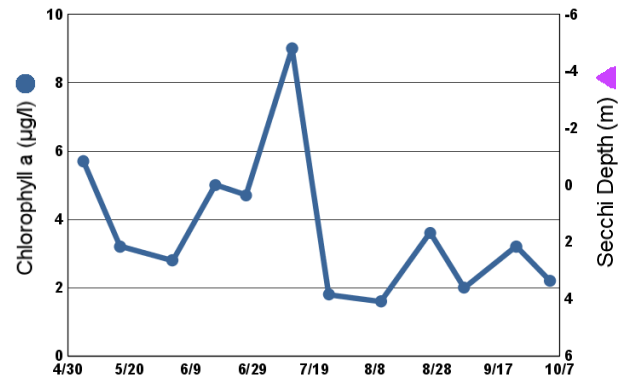
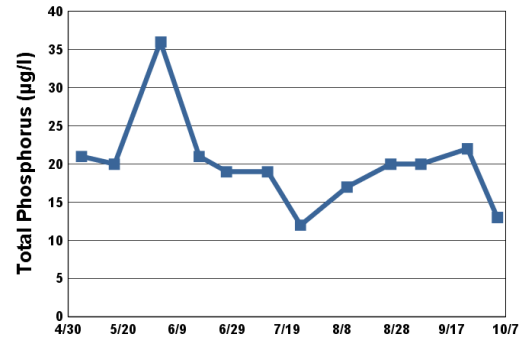
Lake ID: 2700069-00
WD: Riley-Purgatory-Bluff Creek



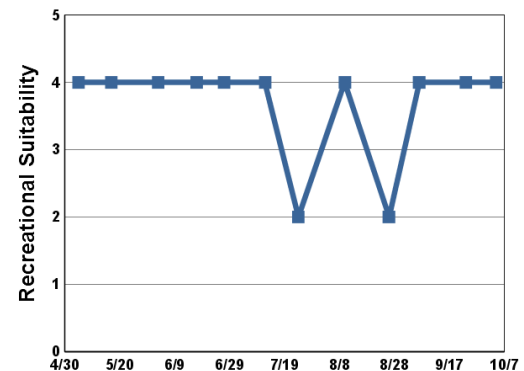
2018 Data

Date	SURF TEMP (°C)	SURF DO (mg/L)	CLA (µg/l)	SURF TP (µg/l)	Secchi (m)	PC	RS
5/5/18	20.8		5.7	21	> 1.7	1	4
5/17/18	20.6		3.2	20	> 1.7	1	4
6/3/18	22.7		2.8	36	> 1.3	1	4
6/17/18	26.2		5.0	21	> 1.5	1	4
6/27/18	24.7		4.7	19	> 1.6	1	4
7/12/18	27.8		9.0	19	> 1.5	1	4
7/24/18	29.5		1.8	12	> 1.2	2	2
8/10/18	28.8		1.6	17	> 1.3	1	4
8/26/18	24.2		3.6	20	> 1.6	2	2
9/6/18			2.0	20	> 1.1	1	4
9/23/18	19.1		3.2	22	> 1.7	1	4
10/4/18	12.5		2.2	13	> 1.5	1	4

> indicates that the visibility of the Secchi disk was blocked by aquatic vegetation at the depth indicated.



1 = Crystal Clear
2 = Some Algae Present
3 = Definite Algal Presence
4 = High Algal Color
5 = Severe Algal Bloom



1 = Beautiful
2 = Minor Aesthetic Problem
3 = Swimming Impaired
4 = No Swimming; Boating OK
5 = No Aesthetics Possible

Lake Water Quality Grades Based on Summertime Averages

Year	2004	2005	2006	2007	2008	2009	2010	2011	2012	2013	2014	2015
TP											A	B
CLA											A	A
Secchi												
Lake Grade												

Year	2016	2017	2018
TP	A	A	A
CLA	A	A	A
Secchi			
Lake Grade			

Source: Metropolitan Council, EPA STORET, and/or MPCA EQuIS database(s)

Eagle Lake (10–0121) Carver County Environmental Services

Monitoring agency: Carver County staff

Eagle Lake is located in Young America Township in Carver County. The lake is considered a Priority Lake by the Metropolitan Council for its high regional recreational value. The lake has a surface area of 186 acres and a maximum 4.0 m (14 feet). The entire surface area is considered littoral zone, which is the 0 — 15 feet depth zone typically dominated by aquatic vegetation. Since the lake is relatively shallow, it does not permanently stratify and maintain a thermocline which is a density gradient caused by changing water temperatures throughout portions of the water column.

The MPCA listed the lake as impaired with respect to aquatic recreational use (nutrient/eutrophication biological indicators) in 2002 and aquatic consumption (mercury in fish tissue) in 2006. The MN DNR designated the lake as being infested with Eurasian water milfoil (*Myriophyllum spicatum*) in 2007.

On each sampling day surface samples were collected for laboratory analysis of total phosphorus (TP), total Kjeldahl nitrogen (TKN), and chlorophyll including chlorophyll-a (CLA). Secchi transparency was measured during each site visit. Depth profiles of dissolved oxygen and temperature were also made. The resulting surface data are summarized in tables and figures on the following pages. For depth profile data, please refer to the MCES's EIMS system at <http://es.metc.state.mn.us/eims/>.

2018 summer (May - September) data summary

Parameter	Mean	Minimum	Maximum	Grade
TP (µg/l)	143	56	189	D
CLA (µg/l)	71	3.7	140	D
Secchi (m)	0.9	0.3	2.5	D
TKN (mg/l)	1.81	1.20	2.70	
			Lake Grade	D

The lake received a lake grade of D this year. The lake grades have fluctuated between D and F since 1980. The frequency of F grades appears to have increased since 2006.

During each monitoring visit, the volunteer's opinions of the lake's physical condition and recreational suitability were ranked on a 1-to-5 scale. These user perception rankings are shown on the following page.

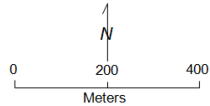
The Fisheries Section of the Minnesota Department of Natural Resources (MDNR) has conducted a fisheries survey on the lake. Information on the survey can be obtained through the MDNR Fisheries Section by calling (651) 259-5831 or by downloading the information off the Internet at <http://www.dnr.state.mn.us/lakefind/>.

If you notice any errors in the lake's data or physical information, or are aware of any additional or missing information, please contact Brian Johnson of the Metropolitan Council at (651) 602-8743 or brian.johnson@metc.state.mn.us.

Eagle Lake, Camden Twp. Carver Co.

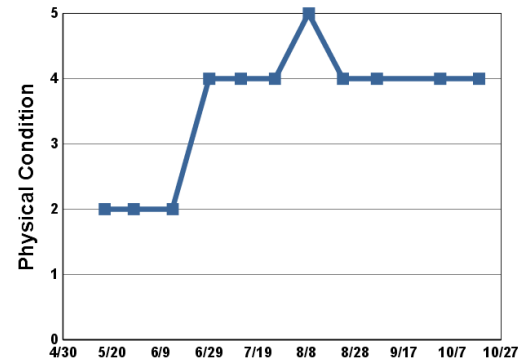
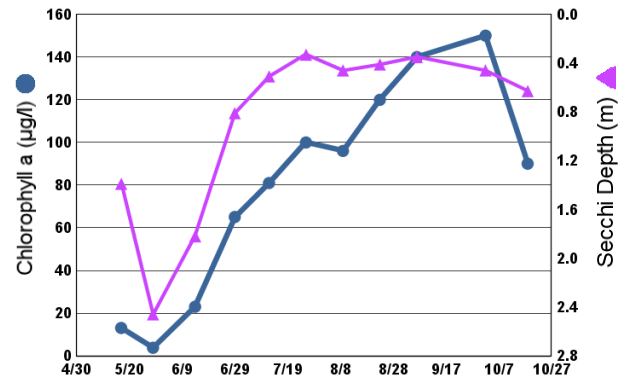
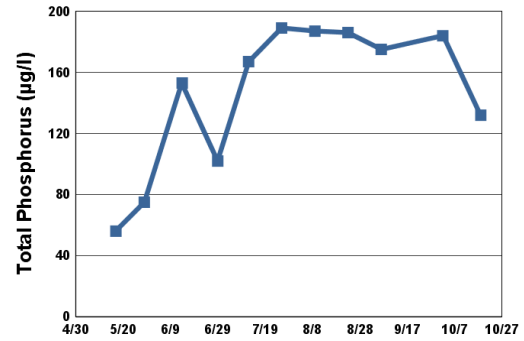
Lake ID: 100121-00

● Sampling site
Contours in meters

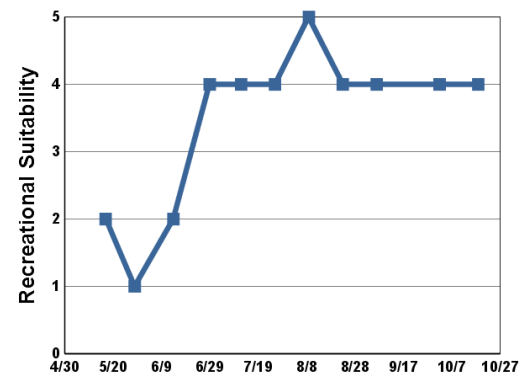


2018 Data

Date	SURF TEMP (°C)	SURF DO (mg/L)	CLA (µg/l)	SURF TP (µg/l)	Secchi (m)	PC	RS
5/17/18	19.7	12.3	13.0	56	1.4	2	2
5/29/18			3.7	75	2.5	2	1
6/14/18	21.9	9.6	23.0	153	1.8	2	2
6/29/18	25.0	11.3	65.0	102	0.8	4	4
7/12/18	27.2	10.2	81.0	167	0.5	4	4
7/26/18	24.6	8.2	100.0	189	0.3	4	4
8/9/18	25.3	9.5	96.0	187	0.5	5	5
8/23/18	23.6	8.6	120.0	186	0.4	4	4
9/6/18	22.0	6.8	140.0	175	0.4	4	4
10/2/18	12.8	10.9	150.0	184	0.5	4	4
10/18/18	7.1	13.3	90.0	132	0.6	4	4



1 = Crystal Clear
2 = Some Algae Present
3 = Definite Algal Presence
4 = High Algal Color
5 = Severe Algal Bloom



1 = Beautiful
2 = Minor Aesthetic Problem
3 = Swimming Impaired
4 = No Swimming; Boating OK
5 = No Aesthetics Possible

Lake Water Quality Grades Based on Summertime Averages

Year	1980	1981	1982	1983	1984	1985	1986	1987	1988	1989	1990	1991
TP	F	F				F						
CLA	D	C				F						
Secchi	C	C				F						
Lake Grade	D	D				F						

Year	1992	1993	1994	1995	1996	1997	1998	1999	2000	2001	2002	2003
TP					F		F	F	F	F	F	F
CLA					C		C	C	C	D	D	C
Secchi					B		C	B	C	D	F	D
Lake Grade					D		D	D	D	D	F	D

Year	2004	2005	2006	2007	2008	2009	2010	2011	2012	2013	2014	2015
TP	F	D	F	F	F	F	D	F	F	F	F	F
CLA	C	C	F	F	F	F	D	D	F	C	F	F
Secchi	D	C	D	F	F	F	F	F	F	F	D	F
Lake Grade	D	C	F	F	F	F	D	F	F	D	F	F

Year	2016	2017	2018
TP	F	F	D
CLA	F	D	D
Secchi	D	D	D
Lake Grade	F	D	D

Source: Metropolitan Council, EPA STORET, and/or MPCA EQuIS database(s)

Eagle Point Lake (82–0109) Valley Branch Watershed District

Monitoring agency: Washington Conservation District staff

Eagle Point Lake is located within the City of Lake Elmo (Washington County). It has a surface area of approximately 120-acres. The mean and maximum depths of the lake are 0.9 m (3 feet) and 1.8 m (roughly 6 feet), respectively. The entire surface area is considered littoral zone, which is the 0 — 15 feet depth zone typically dominated by aquatic vegetation. Since the lake is relatively shallow, it does not permanently stratify and maintain a thermocline which is a density gradient caused by changing water temperatures throughout portions of the water column. The lake's 11,502-acre watershed translates to a relatively large watershed-to-lake size ratio of 96:1. The greater the ratio, the greater the potential stress on the lake from surface runoff.

On each sampling day surface samples were collected for laboratory analysis of total phosphorus (TP), total Kjeldahl nitrogen (TKN), and chlorophyll including chlorophyll-a (CLA). Secchi transparency was measured during each site visit. Depth profiles of dissolved oxygen and temperature were also made. The resulting surface data are summarized in tables and figures on the following pages. For depth profile data, please refer to the MCES's EIMS system at <http://es.metc.state.mn.us/eims/>.

2018 summer (May - September) data summary

Parameter	Mean	Minimum	Maximum	Grade
TP (µg/l)	48	35	77	C
CLA (µg/l))	7.4	2.8	11	A
Secchi (m)	+0.8	>0.6	+0.9	
TKN (mg/l)	0.93	0.77	1.00	
			Lake Grade	

+ indicates that the Secchi disk was visible on the bottom of the lake at the depth indicated.

> indicates that the visibility of the Secchi disk was blocked by aquatic vegetation at the depth indicated.

This year saw the lowest combined TP and chlorophyll concentrations since 1993 (the lakes historical water quality record). There was an insufficient quantity of valid Secchi transparency measurements to determine a Secchi grade. An invalid measurement occurred if the Secchi disk was either visible on the lake bottom or the disk's visibility was blocked by aquatic vegetation. In both of these situations the water clarity would have been greater than that indicated by the measurement. A lake grade was not given because all three parameter grades are required to issue a lake grade. The relatively low CLA concentrations in combination with the observations of moderate to substantial macrophyte growth, indicate that the primary production of the lake is focused on production of aquatic macrophytes rather than algae. Continued monitoring is recommended to determine if this recent improvement in water quality is part of a longer term trend.

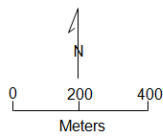
During each monitoring visit, the volunteer's opinions of the lake's physical condition and recreational suitability were ranked on a 1-to-5 scale. These user perception rankings are shown on the following page.

If you notice any errors in the lake's data or physical information, or are aware of any additional or missing information, please contact Brian Johnson of the Metropolitan Council at (651) 602-8743 or brian.johnson@metc.state.mn.us.

Eagle Point Lake Lake Elmo, Washington Co.

Lake ID: 820109
WD: Valley Branch

● Sampling station
Contours in meters

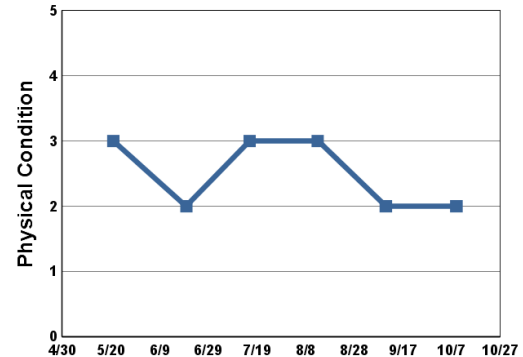
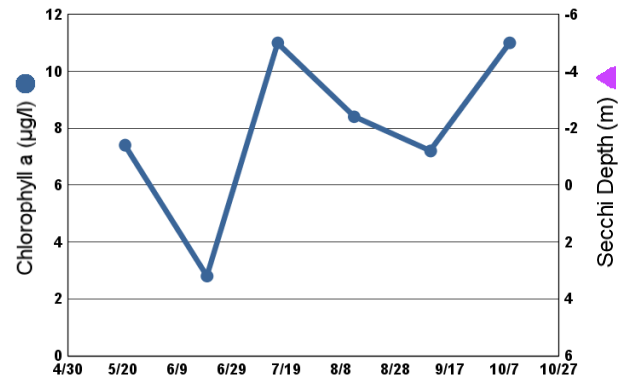
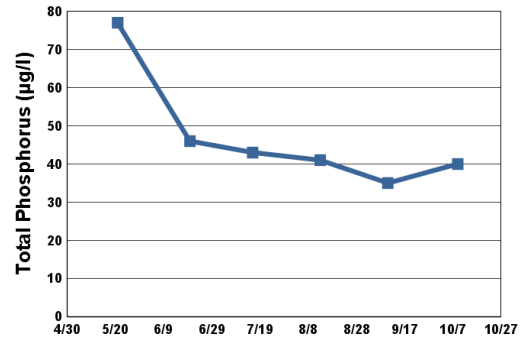


2018 Data

Date	SURF TEMP (°C)	SURF DO (mg/L)	CLA (µg/l)	SURF TP (µg/l)	Secchi (m)	PC	RS
5/21/18	19.8	11.2	7.4	77	+ 0.9	3	4
6/20/18	22.5	7.1	2.8	46	> 0.6	2	4
7/16/18	25.5	5.9	11.0	43	> 0.6	3	4
8/13/18	26.0	5.2	8.4	41	+ 0.9	3	4
9/10/18	19.2	8.4	7.2	35	+ 0.9	2	4
10/9/18	10.7	8.6	11.0	40	+ 0.9	2	4

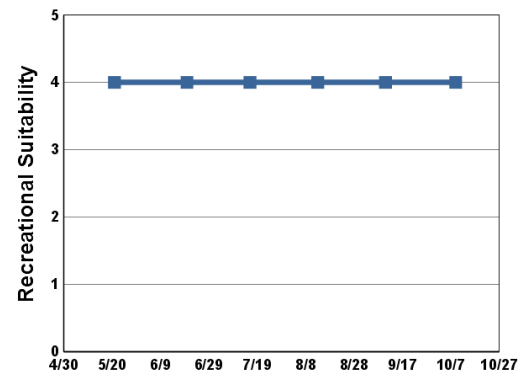
+ indicates that the Secchi disk was visible on the bottom of the lake at the depth indicated.

> indicates that the visibility of the Secchi disk was blocked by aquatic vegetation at the depth indicated.



1 = Crystal Clear
2 = Some Algae Present
3 = Definite Algal Presence

4 = High Algal Color
5 = Severe Algal Bloom



1 = Beautiful
2 = Minor Aesthetic Problem
3 = Swimming Impaired

4 = No Swimming; Boating OK
5 = No Aesthetics Possible

Lake Water Quality Grades Based on Summertime Averages

Year	1980	1981	1982	1983	1984	1985	1986	1987	1988	1989	1990	1991
TP												
CLA												
Secchi												
Lake Grade												

Year	1992	1993	1994	1995	1996	1997	1998	1999	2000	2001	2002	2003
TP		F										
CLA												
Secchi		F										
Lake Grade												

Year	2004	2005	2006	2007	2008	2009	2010	2011	2012	2013	2014	2015
TP			F	F				D	F	D	C	D
CLA			F	A				D	F	C	B	C
Secchi			F	D				D	F			
Lake Grade			F	C				D	F			

Year	2016	2017	2018
TP	D	D	C
CLA	B	C	A
Secchi		F	
Lake Grade		D	

Source: Metropolitan Council, EPA STORET, and/or MPCA EQuIS database(s)

Earley Lake (19–0033) *Black Dog Watershed Management Commission*

Volunteer: Nancy Norlen, Jim Norlen, Ryan Currens

Earley Lake is located within the City of Burnsville in Dakota County. The 29-acre lake receives flow from Crystal Lake (Burnsville) and the Earley Lake watershed. Most of its 1,629-acre watershed is either parkland or open space. The watershed-to-lake size ratio is a rather large 56:1. The greater the ratio, the greater the potential stress on the lake from surface runoff. Earley Lake drains at its west end to Sunset Pond.

The MN DNR designated the lake as being infested with Eurasian water milfoil (*Myriophyllum spicatum*) in 2007.

On each sampling day surface samples were collected for laboratory analysis of total phosphorus (TP), total Kjeldahl nitrogen (TKN), and chlorophyll including chlorophyll-a (CLA). Secchi transparency and surface temperature were measured during each monitoring visit. The resulting data are summarized in tables and figures on the following pages.

2018 summer (May - September) data summary

Parameter	Mean	Minimum	Maximum	Grade
TP (µg/l)	45	33	83	C
CLA (µg/l)	6.2	2.5	14	A
Secchi (m)	+2.0	1.5	2.7	
TKN (mg/l)	0.51	0.34	0.65	
			Lake Grade	

+ indicates that the Secchi disk was visible on the bottom of the lake at the depth indicated.

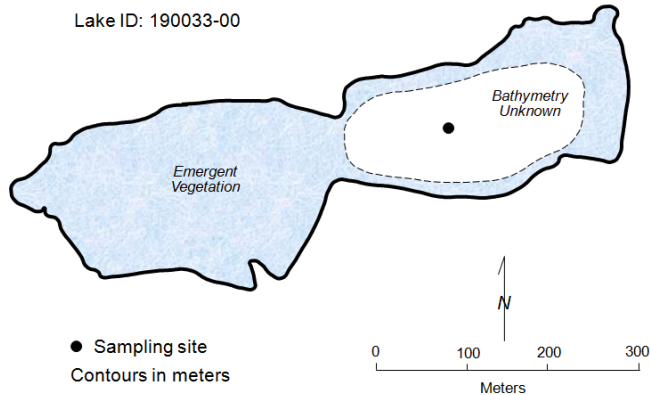
The lake received a TP grade of C and a CLA grade of A this year, which is consistent with its historical water quality database. There was an insufficient quantity of valid Secchi transparency measurements to determine a Secchi grade. An invalid measurement occurred if the Secchi disk was either visible on the lake bottom or the disk's visibility was blocked by aquatic vegetation. In both of these situations the water clarity would have been greater than that indicated by the measurement. A lake grade was not given because all three parameter grades are required to issue a lake grade. The relatively low CLA concentrations in combination with the observations of moderate to substantial macrophyte growth, indicate that the primary production of the lake is focused on production of aquatic macrophytes rather than algae.

During each monitoring visit, the volunteer's opinions of the lake's physical condition and recreational suitability were ranked on a 1-to-5 scale. These user perception rankings are shown on the following page.

If you notice any errors in the lake's data or physical information, or are aware of any additional or missing information, please contact Brian Johnson of the Metropolitan Council at (651) 602-8743 or brian.johnson@metc.state.mn.us.

Earley Lake Burnsville, Dakota Co.

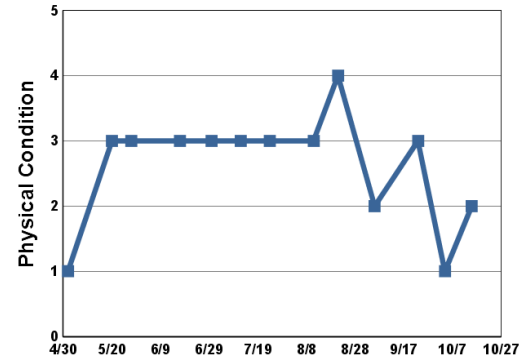
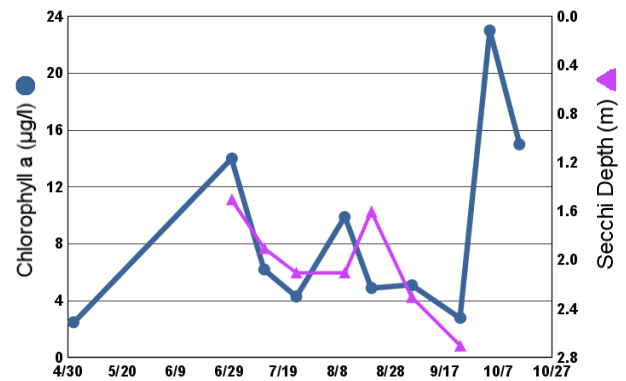
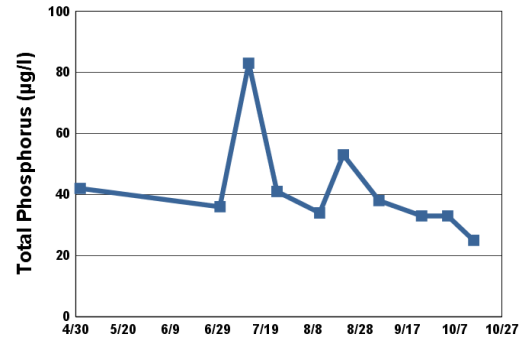
Lake ID: 190033-00



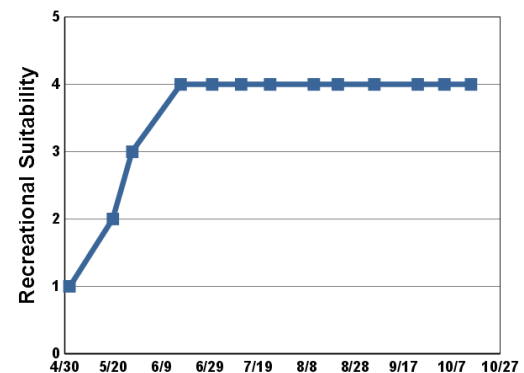
2018 Data

Date	SURF TEMP (°C)	SURF DO (mg/L)	CLA (µg/l)	SURF TP (µg/l)	Secchi (m)	PC	RS
5/2/18	16.9		2.5	42	+ 1.9	1	1
5/20/18	19.8				+ 1.9	3	2
5/28/18	21.0				+ 1.9	3	3
6/17/18	21.3				> 1.7	3	4
6/30/18	26.7		14.0	36	1.5	3	4
7/12/18	25.6		6.2	83	1.9	3	4
7/24/18	25.9		4.3	41	2.1	3	4
8/11/18	25.0		9.9	34	2.1	3	4
8/21/18	24.1		4.9	53	1.6	4	4
9/5/18	22.5		5.1	38	2.3	2	4
9/23/18	16.5		2.8	33	2.7	3	4
10/4/18	12.0		23.0	33	+ 2.6	1	4
10/15/18	7.0		15.0	25	+ 2.6	2	4

+ indicates that the Secchi disk was visible on the bottom of the lake at the depth indicated.
> indicates that the visibility of the Secchi disk was blocked by aquatic vegetation at the depth indicated.



1 = Crystal Clear
2 = Some Algae Present
3 = Definite Algal Presence
4 = High Algal Color
5 = Severe Algal Bloom



1 = Beautiful
2 = Minor Aesthetic Problem
3 = Swimming Impaired
4 = No Swimming; Boating OK
5 = No Aesthetics Possible

Lake Water Quality Grades Based on Summertime Averages

Year	1980	1981	1982	1983	1984	1985	1986	1987	1988	1989	1990	1991
TP												
CLA												
Secchi												
Lake Grade												

Year	1992	1993	1994	1995	1996	1997	1998	1999	2000	2001	2002	2003
TP			C	C	C	C	C	C	C	C	C	C
CLA			B	B	B	B	B	B	B	B	B	B
Secchi			C	C	C	C	C	C	C	C	C	C
Lake Grade			C	C	C	C	C	C	C	C	C	C

Year	2004	2005	2006	2007	2008	2009	2010	2011	2012	2013	2014	2015
TP	C	C	C	C	C	C	C	B	C	C	C	B
CLA	B	B	A	B	A	A	B	A	A	B	A	A
Secchi	C	C	C	C	C	C	C	C	C	C	C	C
Lake Grade	C	C	B	C	B	B	C	B	B	C	B	B

Year	2016	2017	2018
TP	B	D	C
CLA	A	B	A
Secchi	C		
Lake Grade	B		

Source: Metropolitan Council, EPA STORET, and/or MPCA EQuIS database(s)

East Lake (19–0349) *City of Lakeville*

Monitoring agency: City of Lakeville staff

East Lake is a small lake located in Lakeville (Dakota County). The lake is shallow, with a maximum depth of about 3.0 m. The entire surface area is considered littoral zone, which is the 0 — 15 feet depth zone typically dominated by aquatic vegetation. Since the lake is relatively shallow, it does not permanently stratify and maintain a thermocline which is a density gradient caused by changing water temperatures throughout portions of the water column.

The MPCA listed the lake as impaired with respect to aquatic recreational use (nutrient/eutrophication biological indicators) in 2012.

On each sampling day surface samples were collected for laboratory analysis of total phosphorus (TP), total Kjeldahl nitrogen (TKN), and chlorophyll including chlorophyll-a (CLA). Secchi transparency and surface temperature were measured during each monitoring visit. The resulting data are summarized in tables and figures on the following pages.

2018 summer (May - September) data summary

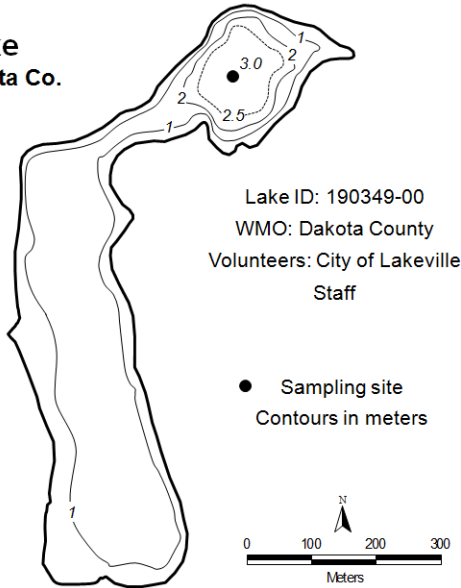
Parameter	Mean	Minimum	Maximum	Grade
TP (µg/l)	99	59	304	D
CLA (µg/l)	83	16	300	F
Secchi (m)	0.6	0.3	1.0	F
TKN (mg/l)	1.56	0.99	4.10	
			Lake Grade	F

The lake received a lake grade of F this year. The lake grades typically fluctuate between D and F. Continued monitoring is recommended to continue to build the water quality database for this lake.

During each monitoring visit, the volunteer's opinions of the lake's physical condition and recreational suitability were ranked on a 1-to-5 scale. These user perception rankings are shown on the following page.

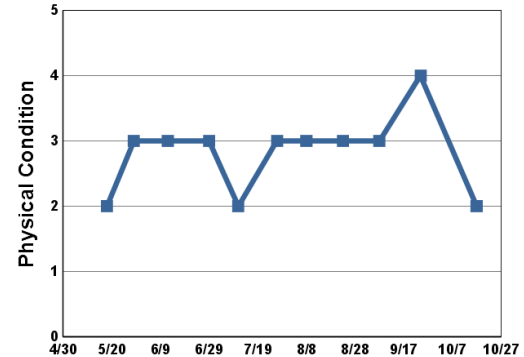
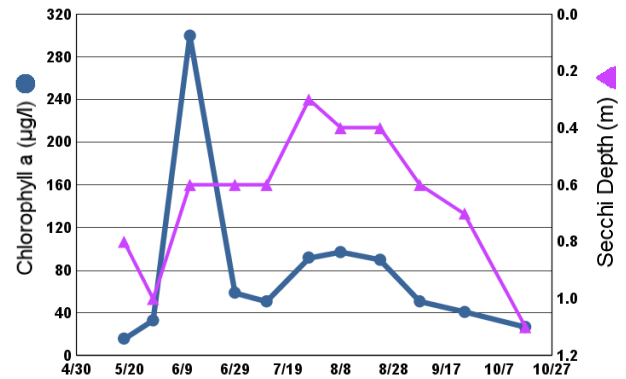
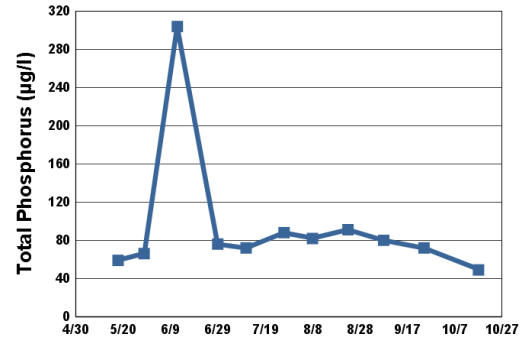
If you notice any errors in the lake's data or physical information, or are aware of any additional or missing information, please contact Brian Johnson of the Metropolitan Council at (651) 602-8743 or brian.johnson@metc.state.mn.us.

East Lake Lakeville, Dakota Co.

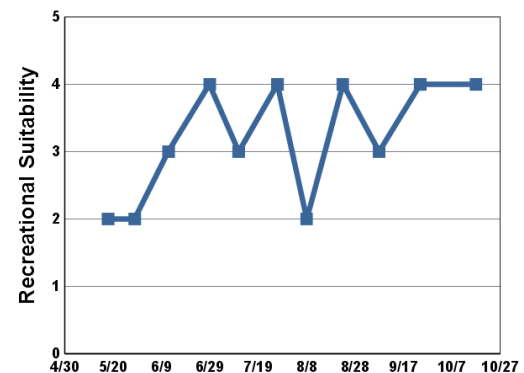


2018 Data

Date	SURF TEMP (°C)	SURF DO (mg/L)	CLA (µg/l)	SURF TP (µg/l)	Secchi (m)	PC	RS
5/18/18	21.2		16.0	59	0.8	2	2
5/29/18	27.4		33.0	66	1.0	3	2
6/12/18	21.7		300.0	304	0.6	3	3
6/29/18	25.6		59.0	76	0.6	3	4
7/11/18	26.3		51.0	72	0.6	2	3
7/27/18	23.9		92.0	88	0.3	3	4
8/8/18	25.5		97.0	82	0.4	3	2
8/23/18	23.6		90.0	91	0.4	3	4
9/7/18	21.8		51.0	80	0.6	3	3
9/24/18	19.2		41.0	72	0.7	4	4
10/17/18	8.7		27.0	49	1.1	2	4



1 = Crystal Clear
2 = Some Algae Present
3 = Definite Algal Presence
4 = High Algal Color
5 = Severe Algal Bloom



1 = Beautiful
2 = Minor Aesthetic Problem
3 = Swimming Impaired
4 = No Swimming; Boating OK
5 = No Aesthetics Possible

Lake Water Quality Grades Based on Summertime Averages

Year	1980	1981	1982	1983	1984	1985	1986	1987	1988	1989	1990	1991
TP												
CLA												
Secchi												
Lake Grade												

Year	1992	1993	1994	1995	1996	1997	1998	1999	2000	2001	2002	2003
TP												
CLA												
Secchi												
Lake Grade												

Year	2004	2005	2006	2007	2008	2009	2010	2011	2012	2013	2014	2015
TP		F		F	D		D	F	D	D	C	D
CLA		F		F	F		D	F	F	C	C	D
Secchi		F		F	D		F	F	F	D	D	F
Lake Grade		F		F	D		D	F	F	D	C	D

Year	2016	2017	2018
TP	D	D	D
CLA	D	D	F
Secchi	F	D	F
Lake Grade	D	D	F

Source: Metropolitan Council, EPA STORET, and/or MPCA EQuIS database(s)

East Boot Lake (82–0034) *Carnelian — Marine — St. Croix Watershed District*

Monitoring agency: Washington Conservation District staff

East Boot Lake is located in May Township (Washington County). The maximum and mean depths of the 47-acre lake are 8.2 m (27 feet) and 0.9 m (3 feet), respectively. More than 80 percent of the surface area is considered littoral zone, which is the 0 — 15 feet depth zone typically dominated by aquatic vegetation. The lake is defined as a shallow lake because of the dominance of the littoral zone. The lake's watershed area is approximately 93 acres which gives a relatively lower watershed to lake area ratio of 2.0. The greater the ratio, the greater the potential stress on the lake from surface runoff.

The MPCA listed the lake as impaired with respect to aquatic recreational use (nutrient/eutrophication biological indicators) in 2004.

On each sampling day surface samples were collected for laboratory analysis of total phosphorus (TP), total Kjeldahl nitrogen (TKN), and chlorophyll including chlorophyll-a (CLA). Secchi transparency was measured during each site visit. Depth profiles of dissolved oxygen and temperature were also made. The resulting surface data are summarized in tables and figures on the following pages. For depth profile data, please refer to the MCES's EIMS system at <http://es.metc.state.mn.us/eims/>.

2018 summer (May - September) data summary

Parameter	Mean	Minimum	Maximum	Grade
TP (µg/l)	21	13	29	A
CLA (µg/l)	5.5	1.6	8.0	A
Secchi (m)	3.5	2.6	5.8	A
TKN (mg/l)	0.62	0.53	0.71	
			Lake Grade	A

The lake received a lake grade of A this year, which is consistent with recent years in its historical database. The lake continues to achieve better water quality than it used to receive in the period from the mid 1990s and early 2000s. Additional monitoring is suggested to help determine if the lake continues to improve.

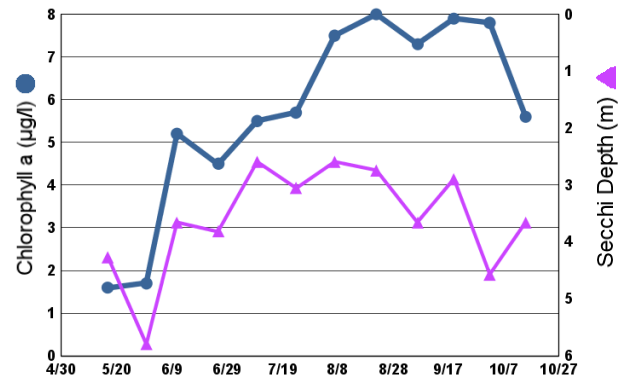
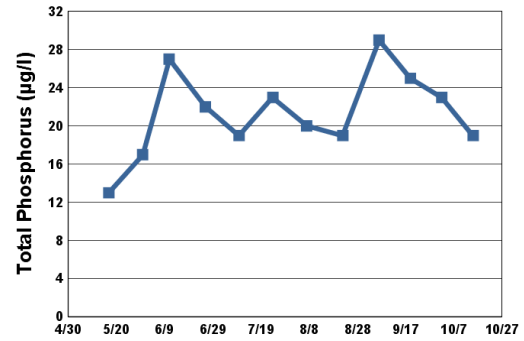
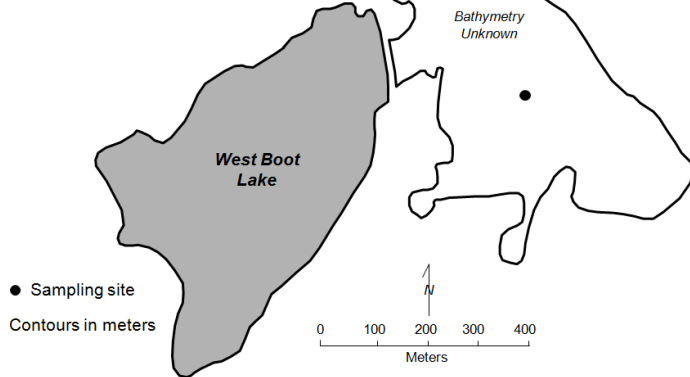
During each monitoring visit, the volunteer's opinions of the lake's physical condition and recreational suitability were ranked on a 1-to-5 scale. These user perception rankings are shown on the following page.

The Fisheries Section of the Minnesota Department of Natural Resources (MDNR) has conducted a fisheries survey on the lake. Information on the survey can be obtained through the MDNR Fisheries Section by calling (651) 259-5831 or by downloading the information off the Internet at <http://www.dnr.state.mn.us/lakefind/>.

If you notice any errors in the lake's data or physical information, or are aware of any additional or missing information, please contact Brian Johnson of the Metropolitan Council at (651) 602-8743 or brian.johnson@metc.state.mn.us.

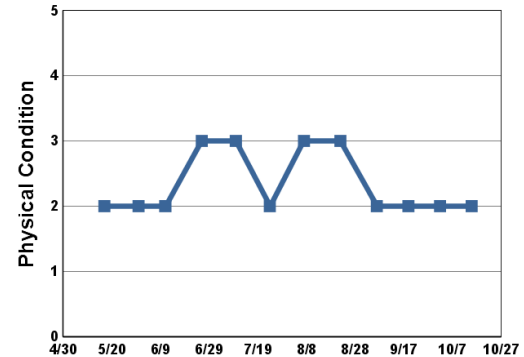
East Boot Lake May Twp., Washington Co.

LAKE ID: 820034-00

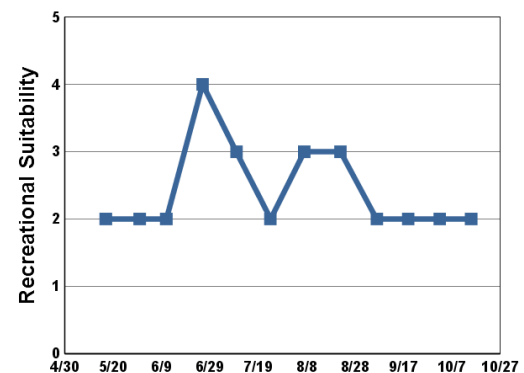


2018 Data

Date	SURF TEMP (°C)	SURF DO (mg/L)	CLA (µg/l)	SURF TP (µg/l)	Secchi (m)	PC	RS
5/17/18	19.8	8.7	1.6	13	4.3	2	2
5/31/18	24.6	7.3	1.7	17	5.8	2	2
6/11/18	22.1	7.7	5.2	27	3.7	2	2
6/26/18	24.9	8.0	4.5	22	3.8	3	4
7/10/18	27.2	8.0	5.5	19	2.6	3	3
7/24/18	26.1	6.6	5.7	23	3.0	2	2
8/7/18	24.5	6.6	7.5	20	2.6	3	3
8/22/18	24.3	5.8	8.0	19	2.7	3	3
9/6/18	22.3	6.5	7.3	29	3.7	2	2
9/19/18	22.2	6.6	7.9	25	2.9	2	2
10/2/18	14.2	5.6	7.8	23	4.6	2	2
10/15/18	9.3	7.8	5.6	19	3.7	2	2



1 = Crystal Clear
2 = Some Algae Present
3 = Definite Algal Presence
4 = High Algal Color
5 = Severe Algal Bloom



1 = Beautiful
2 = Minor Aesthetic Problem
3 = Swimming Impaired
4 = No Swimming; Boating OK
5 = No Aesthetics Possible

Lake Water Quality Grades Based on Summertime Averages

Year	1980	1981	1982	1983	1984	1985	1986	1987	1988	1989	1990	1991
TP												
CLA												
Secchi												
Lake Grade												

Year	1992	1993	1994	1995	1996	1997	1998	1999	2000	2001	2002	2003
TP					B	B	B	C	C	C	C	C
CLA					B	C	C	C	C	C	C	C
Secchi					B	A	B	C	C	C	B	B
Lake Grade					B	B	B	C	C	C	C	C

Year	2004	2005	2006	2007	2008	2009	2010	2011	2012	2013	2014	2015
TP	C	C	C	C	C	B	B	C	C	B	A	A
CLA	B	B	C	B	B	A	A	A	A	A	A	A
Secchi	A	A	A	A	A	A	A	A	A	A	A	A
Lake Grade	B	B	B	B	B	A	A	B	B	A	A	A

Year	2016	2017	2018
TP		A	A
CLA		A	A
Secchi		A	A
Lake Grade		A	A

Source: Metropolitan Council, EPA STORET, and/or MPCA EQuIS database(s)

Echo Lake (82–0135) Valley Branch Watershed District

Monitoring agency: Washington Conservation District staff

Echo Lake is a 41-acre lake located within the City of Mahtomedi (Washington County). The mean and maximum depth of the lake is 0.8 m (2.6 feet) and 1.8 m (6 feet), respectively. The entire surface area is considered littoral zone, which is the 0 — 15 feet depth zone typically dominated by aquatic vegetation. Since the lake is relatively shallow, it does not permanently stratify and maintain a thermocline which is a density gradient caused by changing water temperatures throughout portions of the water column. There is no public access to the lake. The lake's watershed area is 194 acres which gives watershed-to-lake area ratio of 4.7. The greater the ratio, the greater the potential stress on the lake from surface runoff.

The MPCA listed the lake as impaired with respect to aquatic recreational use (nutrient/eutrophication biological indicators) in 2012.

On each sampling day surface samples were collected for laboratory analysis of total phosphorus (TP), total Kjeldahl nitrogen (TKN), and chlorophyll including chlorophyll-a (CLA). Secchi transparency was measured during each site visit. Depth profiles of dissolved oxygen and temperature were also made. The resulting surface data are summarized in tables and figures on the following pages. For depth profile data, please refer to the MCES's EIMS system at <http://es.metc.state.mn.us/eims/>.

2018 summer (May - September) data summary

Parameter	Mean	Minimum	Maximum	Grade
TP (µg/l)	29	23	35	B
CLA (µg/l)	7.5	3.4	15	A
Secchi (m)	>1.5	>1.2	1.7	
TKN (mg/l)	0.68	0.60	0.75	
			Lake Grade	

> indicates that the visibility of the Secchi disk was blocked by aquatic vegetation at the depth indicated.

There was an insufficient quantity of valid Secchi transparency measurements to determine a Secchi grade. An invalid measurement occurred if the Secchi disk was either visible on the lake bottom or the disk's visibility was blocked by aquatic vegetation. In both of these situations the water clarity would have been greater than that indicated by the measurement. A lake grade was not given because all three parameter grades are required to issue a lake grade. There was notable reduction in the summer-time means for TP and CLA in 2013 and 2014 compared to previous years. Continued monitoring is recommended to determine if this recent improvement in water quality is part of a longer term trend.

During each monitoring visit, the volunteer's opinions of the lake's physical condition and recreational suitability were ranked on a 1-to-5 scale. These user perception rankings are shown on the following page.

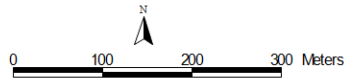
The Fisheries Section of the Minnesota Department of Natural Resources (MDNR) has conducted a fisheries survey on the lake. Information on the survey can be obtained through the MDNR Fisheries Section by calling (651) 259-5831 or by downloading the information off the Internet at <http://www.dnr.state.mn.us/lakefind/>.

If you notice any errors in the lake's data or physical information, or are aware of any additional or missing information, please contact Brian Johnson of the Metropolitan Council at (651) 602-8743 or brian.johnson@metc.state.mn.us.

Echo Lake Mahtomedi, Washington Co.

LAKE ID: 820135-00

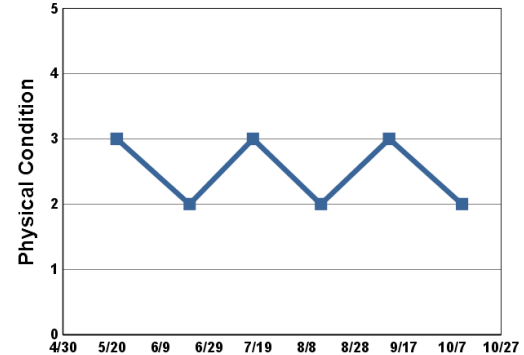
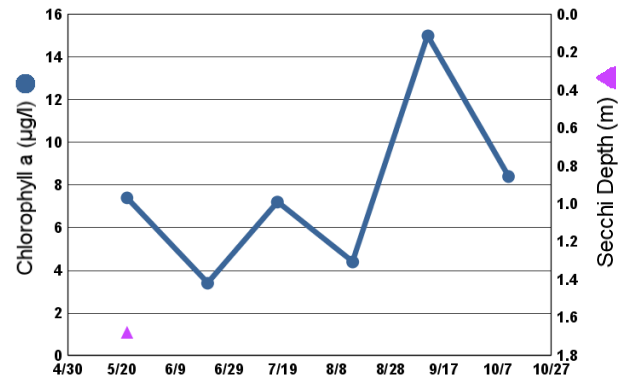
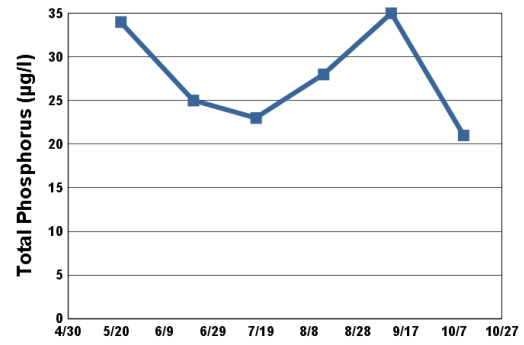
● Sampling site
Contours in meters



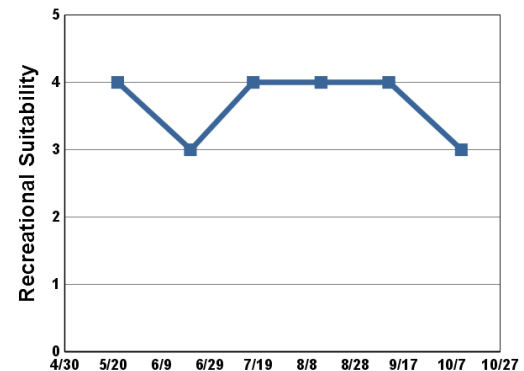
2018 Data

Date	SURF TEMP (°C)	SURF DO (mg/L)	CLA (µg/l)	SURF TP (µg/l)	Secchi (m)	PC	RS
5/22/18	19.2	9.7	7.4	34	1.7	3	4
6/21/18	24.2	9.0	3.4	25	> 1.5	2	3
7/17/18	26.7	6.7	7.2	23	> 1.2	3	4
8/14/18	26.7	7.8	4.4	28	> 1.5	2	4
9/11/18	20.4	7.4	15.0	35	> 1.5	3	4
10/11/18	9.7	8.2	8.4	21	> 2.3	2	3

> indicates that the visibility of the Secchi disk was blocked by aquatic vegetation at the depth indicated.



1 = Crystal Clear
2 = Some Algae Present
3 = Definite Algal Presence
4 = High Algal Color
5 = Severe Algal Bloom



1 = Beautiful
2 = Minor Aesthetic Problem
3 = Swimming Impaired
4 = No Swimming; Boating OK
5 = No Aesthetics Possible

Lake Water Quality Grades Based on Summertime Averages

Year	1980	1981	1982	1983	1984	1985	1986	1987	1988	1989	1990	1991
TP												
CLA												
Secchi												
Lake Grade												

Year	1992	1993	1994	1995	1996	1997	1998	1999	2000	2001	2002	2003
TP												
CLA												
Secchi												
Lake Grade												

Year	2004	2005	2006	2007	2008	2009	2010	2011	2012	2013	2014	2015
TP			D	D			D		D	B	C	B
CLA			C	F			C		B	A	B	B
Secchi		F	F	D			D					
Lake Grade			D	D			D					

Year	2016	2017	2018
TP	B	B	B
CLA	A	A	A
Secchi			
Lake Grade			

Source: Metropolitan Council, EPA STORET, and/or MPCA EQuIS database(s)

Edith Lake (82–0004) *Valley Branch Watershed District*

Volunteer: Joseph Reithmeyer

Edith Lake is a 81-acre lake located within Afton (Washington County). The lake has a maximum depth of approximately 13.0 m (43 feet).

On each sampling day surface samples were collected for laboratory analysis of total phosphorus (TP), total Kjeldahl nitrogen (TKN), and chlorophyll including chlorophyll-a (CLA). Secchi transparency and surface temperature were measured during each monitoring visit. The resulting data are summarized in tables and figures on the following pages.

2018 summer (May - September) data summary

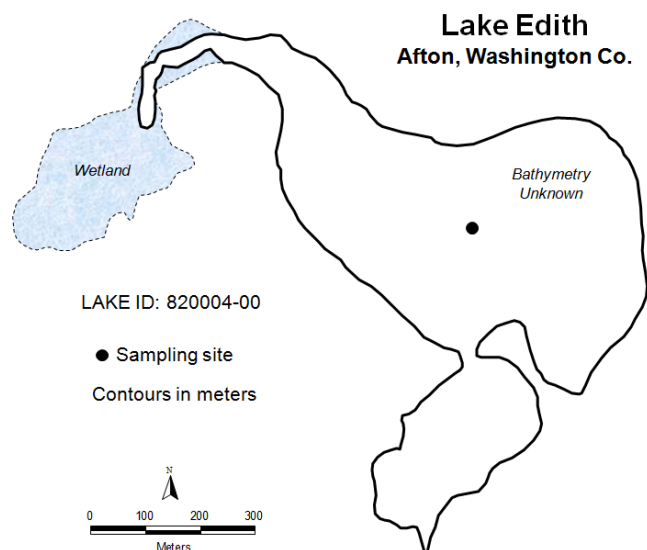
Parameter	Mean	Minimum	Maximum	Grade
TP (µg/l)	15	6	29	A
CLA (µg/l))	6.2	1.6	20	A
Secchi (m)	2.5	1.0	4.5	B
TKN (mg/l)	0.60	0.47	0.78	
			Lake Grade	A

The lake received a lake grade of A this year, which is consistent with its limited historical database. For the years that the lake has been monitored via the CAMP, the lake has fluctuated between a lake grade of A and B. Continued monitoring is recommended to continue to build the water quality database.

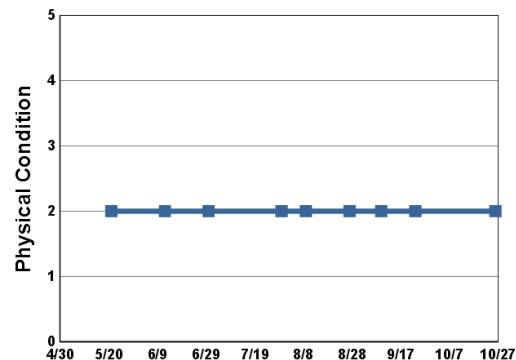
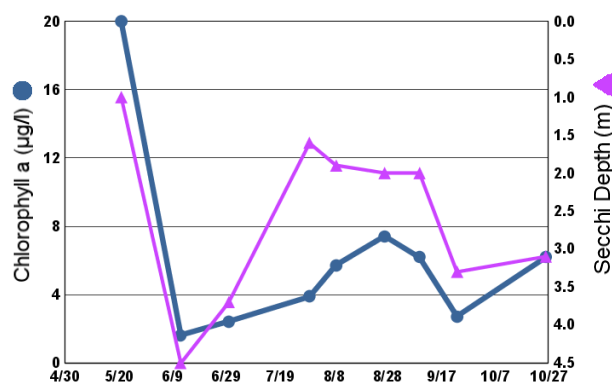
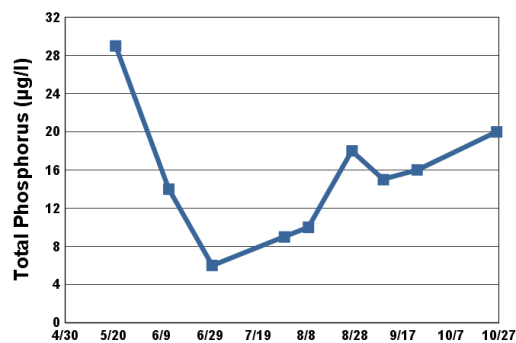
During each monitoring visit, the volunteer's opinions of the lake's physical condition and recreational suitability were ranked on a 1-to-5 scale. These user perception rankings are shown on the following page.

The Fisheries Section of the Minnesota Department of Natural Resources (MDNR) has conducted a fisheries survey on the lake. Information on the survey can be obtained through the MDNR Fisheries Section by calling (651) 259-5831 or by downloading the information off the Internet at <http://www.dnr.state.mn.us/lakefind/>.

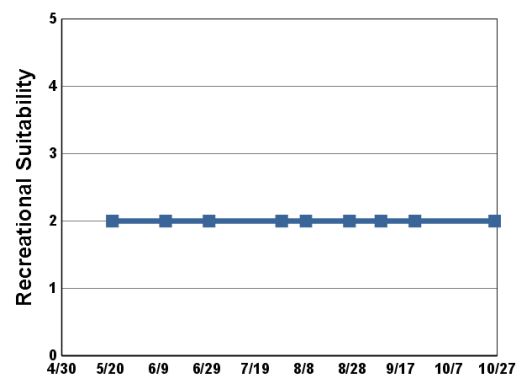
If you notice any errors in the lake's data or physical information, or are aware of any additional or missing information, please contact Brian Johnson of the Metropolitan Council at (651) 602-8743 or brian.johnson@metc.state.mn.us.

**2018 Data**

Date	SURF TEMP (°C)	SURF DO (mg/L)	CLA (µg/l)	SURF TP (µg/l)	Secchi (m)	PC	RS
5/21/18	20.1		20.0	29	1.0	2	2
6/12/18	23.1		1.6	14	4.5	2	2
6/30/18	26.2		2.4	6	3.7	2	2
7/30/18	26.4		3.9	9	1.6	2	2
8/9/18	27.4		5.7	10	1.9	2	2
8/27/18	23.4		7.4	18	2.0	2	2
9/9/18	20.9		6.2	15	2.0	2	2
9/23/18	18.7		2.7	16	3.3	2	2
10/26/18	8.1		6.2	20	3.1	2	2



1 = Crystal Clear
2 = Some Algae Present
3 = Definite Algal Presence
4 = High Algal Color
5 = Severe Algal Bloom



1 = Beautiful
2 = Minor Aesthetic Problem
3 = Swimming Impaired
4 = No Swimming; Boating OK
5 = No Aesthetics Possible

Lake Water Quality Grades Based on Summertime Averages

Year	1980	1981	1982	1983	1984	1985	1986	1987	1988	1989	1990	1991
TP												
CLA												
Secchi												
Lake Grade												

Year	1992	1993	1994	1995	1996	1997	1998	1999	2000	2001	2002	2003
TP												
CLA												
Secchi												
Lake Grade												

Year	2004	2005	2006	2007	2008	2009	2010	2011	2012	2013	2014	2015
TP		A	B	A	B	B		B	B	A	A	A
CLA		A	A	A	A	A		A	A	A	A	A
Secchi		B	C	B	C	C		B	B	B	B	B
Lake Grade		A	B	A	B	B		B	B	A	A	A

Year	2016	2017	2018
TP	A	A	A
CLA	A	A	A
Secchi	B	A	B
Lake Grade	A	A	A

Source: Metropolitan Council, EPA STORET, and/or MPCA EQuIS database(s)

Lake Elmo (82–0106) Valley Branch Watershed District

Volunteer: Wendy Griffin

Lake Elmo is located in Lake Elmo (Washington County). The lake is considered a Priority Lake by the Metropolitan Council for its high regional recreational value and its good water quality. The 284-acre lake has a maximum depth of 41.7 m (137 ft) which is the deepest lake in the TCMA.

The MPCA listed the lake as impaired with respect to aquatic consumption (mercury in fish tissue) and aquatic consumption (Perfluorooctane Sulfonate (PFOS) in fish tissue). The MN DNR designated the lake as being infested with Eurasian water milfoil (*Myriophyllum spicatum*) in 2007.

On each sampling day surface samples were collected for laboratory analysis of total phosphorus (TP), total Kjeldahl nitrogen (TKN), and chlorophyll including chlorophyll-a (CLA). Secchi transparency and surface temperature were measured during each monitoring visit. The resulting data are summarized in tables and figures on the following pages.

2018 summer (May - September) data summary

Parameter	Mean	Minimum	Maximum	Grade
TP (µg/l)	26	14	35	
CLA (µg/l)	2.6	1.9	3.2	
Secchi (m)	4.1	4.0	4.3	
TKN (mg/l)	0.64	0.54	0.75	
			Lake Grade	

There were less than 5 monitoring events during the summer-time period (May — September). At least 5 monitoring events are required during the summer-time period to determine a parameter grade. A lake grade was not given because all three parameter grades are required to issue a lake grade.

During each monitoring visit, the volunteer's opinions of the lake's physical condition and recreational suitability were ranked on a 1-to-5 scale. These user perception rankings are shown on the following page.

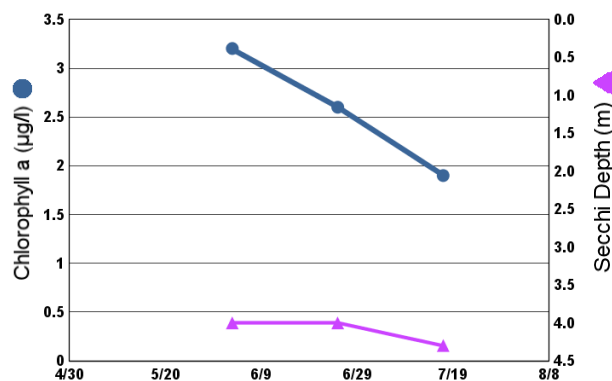
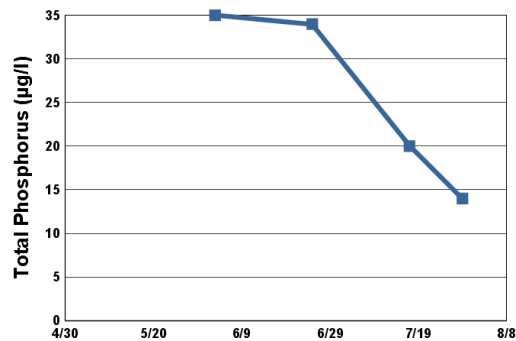
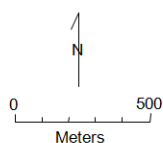
The Fisheries Section of the Minnesota Department of Natural Resources (MDNR) has conducted a fisheries survey on the lake. Information on the survey can be obtained through the MDNR Fisheries Section by calling (651) 259-5831 or by downloading the information off the Internet at <http://www.dnr.state.mn.us/lakefind/>.

If you notice any errors in the lake's data or physical information, or are aware of any additional or missing information, please contact Brian Johnson of the Metropolitan Council at (651) 602-8743 or brian.johnson@metc.state.mn.us.

Lake Elmo Lake Elmo, Washington Co.

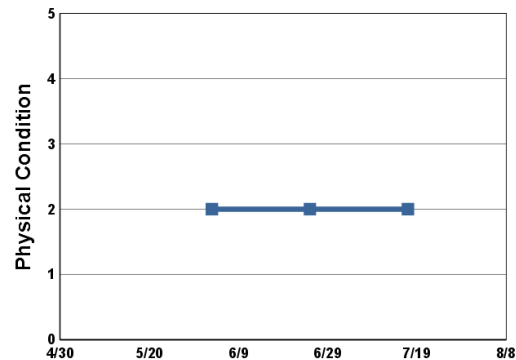
Lake ID: 820106-00

● Sampling site
Contours in meters

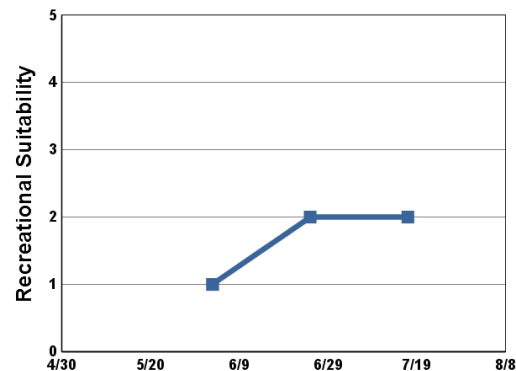


2018 Data

Date	SURF TEMP (°C)	SURF DO (mg/L)	CLA (µg/l)	SURF TP (µg/l)	Secchi (m)	PC	RS
6/3/18	23.2		3.2	35	4.0	2	1
6/25/18			2.6	34	4.0	2	2
7/17/18	28.7		1.9	20	4.3	2	2
7/29/18				14			



1 = Crystal Clear
2 = Some Algae Present
3 = Definite Algal Presence
4 = High Algal Color
5 = Severe Algal Bloom



1 = Beautiful
2 = Minor Aesthetic Problem
3 = Swimming Impaired
4 = No Swimming; Boating OK
5 = No Aesthetics Possible

Lake Water Quality Grades Based on Summertime Averages

Year	1980	1981	1982	1983	1984	1985	1986	1987	1988	1989	1990	1991
TP	B	A	B		B				B			A
CLA	B	A	B		A				A			A
Secchi	C	B	C		B	A	B	B	A	A	A	A
Lake Grade	B	A	B		B				A			A

Year	1992	1993	1994	1995	1996	1997	1998	1999	2000	2001	2002	2003
TP			A									
CLA			A									
Secchi	A	A	A									
Lake Grade			A									

Year	2004	2005	2006	2007	2008	2009	2010	2011	2012	2013	2014	2015
TP		A	A	A	A	A	A	C	A	A	A	
CLA		A	A	A	A	A	A	A	A	A	A	
Secchi		A	A	A	A	A	A	A	A	A	A	
Lake Grade		A	A	A	A	A	A	B	A	A	A	

Year	2016	2017	2018
TP	B	B	
CLA	A	A	
Secchi	A	A	
Lake Grade	A	A	

Source: Metropolitan Council, EPA STORET, and/or MPCA EQuIS database(s)

Farquar Lake (19–0023) *City of Apple Valley*

Volunteer: Jeff Christianson

Farquar Lake is located in the City of Apple Valley (Dakota County). The lake covers an area of 67 acres and has a maximum depth of 3.0 m (10 feet). The lake's mean depth of 1.4 m (4.6 feet) and surface area translates to an approximate lake volume of 290 ac-ft. The entire surface area is considered littoral zone, which is the 0 — 15 feet depth zone typically dominated by aquatic vegetation. Since the lake is relatively shallow, it does not permanently stratify and maintain a thermocline which is a density gradient caused by changing water temperatures throughout portions of the water column.

The MPCA listed the lake as impaired with respect to aquatic recreational use (nutrient/eutrophication biological indicators) in 2002.

On each sampling day surface samples were collected for laboratory analysis of total phosphorus (TP), total Kjeldahl nitrogen (TKN), and chlorophyll including chlorophyll-a (CLA). Secchi transparency and surface temperature were measured during each monitoring visit. The resulting data are summarized in tables and figures on the following pages.

2018 summer (May - September) data summary

Parameter	Mean	Minimum	Maximum	Grade
TP (µg/l)	99	59	267	D
CLA (µg/l)	41	16	110	C
Secchi (m)	0.9	0.4	1.7	D
TKN (mg/l)	1.59	0.84	3.40	
			Lake Grade	D

The lake received a lake grade of D this year, which is consistent with its historical water quality database. Continued monitoring is recommended to determine if this recent improvement in water quality is part of a longer term trend.

During each monitoring visit, the volunteer's opinions of the lake's physical condition and recreational suitability were ranked on a 1-to-5 scale. These user perception rankings are shown on the following page.

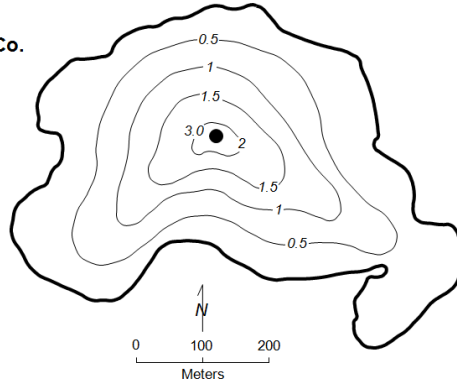
The Fisheries Section of the Minnesota Department of Natural Resources (MDNR) has conducted a fisheries survey on the lake. Information on the survey can be obtained through the MDNR Fisheries Section by calling (651) 259-5831 or by downloading the information off the Internet at <http://www.dnr.state.mn.us/lakefind/>.

If you notice any errors in the lake's data or physical information, or are aware of any additional or missing information, please contact Brian Johnson of the Metropolitan Council at (651) 602-8743 or brian.johnson@metc.state.mn.us.

Farquhar Lake Apple Valley, Dakota Co.

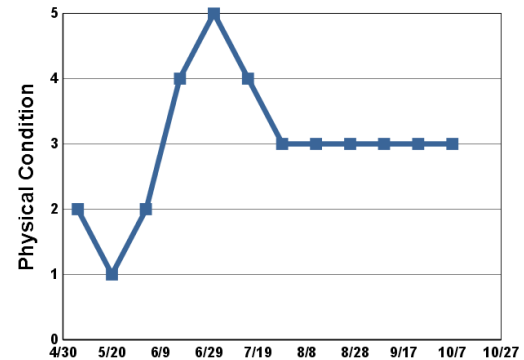
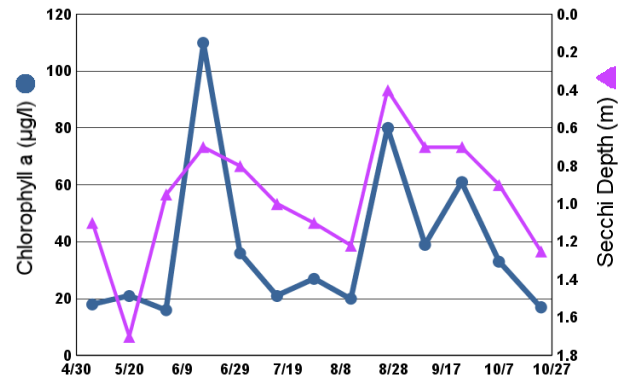
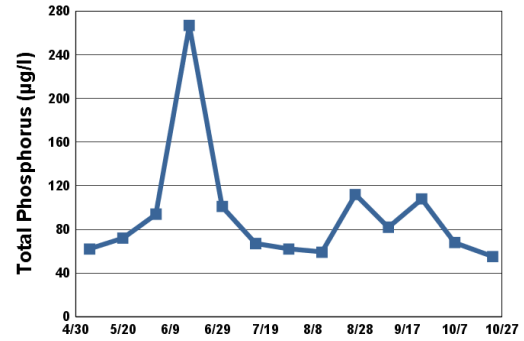
Lake ID: 190023-00

● Sampling site
Contours in meters

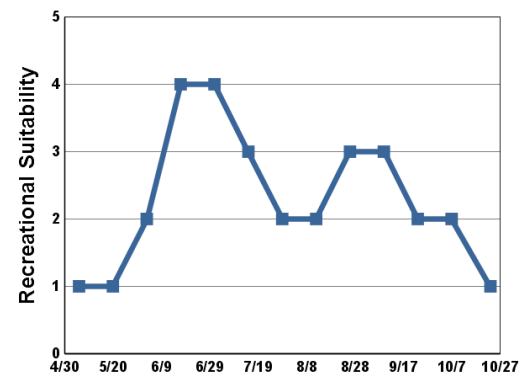


2018 Data

Date	SURF TEMP (°C)	SURF DO (mg/L)	CLA (µg/l)	SURF TP (µg/l)	Secchi (m)	PC	RS
5/6/18	20.8		18.0	62	1.1	2	1
5/20/18	20.7		21.0	72	1.7	1	1
6/3/18	22.4		16.0	94	1.0	2	2
6/17/18	24.6		110.0	267	0.7	4	4
7/1/18	26.8		36.0	101	0.8	5	4
7/15/18	31.1		21.0	67	1.0	4	3
7/29/18	27.7		27.0	62	1.1	3	2
8/12/18	29.6		20.0	59	1.2	3	2
8/26/18	23.5		80.0	112	0.4	3	3
9/9/18	24.0		39.0	82	0.7	3	3
9/23/18	19.6		61.0	108	0.7	3	2
10/7/18	12.1		33.0	68	0.9	3	2
10/23/18	8.9		17.0	55	1.3		1



1 = Crystal Clear
2 = Some Algae Present
3 = Definite Algal Presence
4 = High Algal Color
5 = Severe Algal Bloom



1 = Beautiful
2 = Minor Aesthetic Problem
3 = Swimming Impaired
4 = No Swimming; Boating OK
5 = No Aesthetics Possible

Lake Water Quality Grades Based on Summertime Averages

Year	1980	1981	1982	1983	1984	1985	1986	1987	1988	1989	1990	1991
TP												
CLA												
Secchi												
Lake Grade												

Year	1992	1993	1994	1995	1996	1997	1998	1999	2000	2001	2002	2003
TP			C	D	D	D		F	F	F	F	D
CLA			B	C	C	D		F	F	F	F	F
Secchi			C	D	C	D		F	F	F	F	F
Lake Grade			C	D	C	D		F	F	F	F	F

Year	2004	2005	2006	2007	2008	2009	2010	2011	2012	2013	2014	2015
TP	F	F	F	F	D	F	D	D	F	D	D	D
CLA	F	D	C	D	F	F	D	F	F	C	F	D
Secchi	F	F	F	F	D	F	F	F	F	D	D	D
Lake Grade	F	F	D	F	D	F	D	F	F	D	D	D

Year	2016	2017	2018
TP	D	C	D
CLA	D	C	C
Secchi	D	C	D
Lake Grade	D	C	D

Source: Metropolitan Council, EPA STORET, and/or MPCA EQuIS database(s)

Fireman's Clayhole Lake (10-0226) Carver County Environmental Services

Monitoring agency: Carver County staff

Fireman's Lake is located within the City of Chaska (Carver County). This lake has an area of 8 acres and a maximum depth of 7.0 m (23 feet). More than 80 percent of the surface area is considered littoral zone, which is the 0 — 15 feet depth zone typically dominated by aquatic vegetation. The lake is defined as a shallow lake because of the dominance of the littoral zone.

The MN DNR designated the lake as being infested with Eurasian water milfoil (*Myriophyllum spicatum*).

On each sampling day surface samples were collected for laboratory analysis of total phosphorus (TP), total Kjeldahl nitrogen (TKN), and chlorophyll including chlorophyll-a (CLA). Secchi transparency was measured during each site visit. Depth profiles of dissolved oxygen and temperature were also made. The resulting surface data are summarized in tables and figures on the following pages. For depth profile data, please refer to the MCES's EIMS system at <http://es.metc.state.mn.us/eims/>.

2018 summer (May - September) data summary

Parameter	Mean	Minimum	Maximum	Grade
TP (µg/l)	22	16	30	A
CLA (µg/l)	6.1	1.3	9.6	A
Secchi (m)	+2.3	1.2	+3.5	B
TKN (mg/l)	0.53	0.43	0.83	
			Lake Grade	A

+ indicates that the Secchi disk was visible on the bottom of the lake at the depth indicated.

The lake received a lake grade of A this year, which is consistent with its historical database. The lake tends to fluctuate between A and B lake grades.

During each monitoring visit, the volunteer's opinions of the lake's physical condition and recreational suitability were ranked on a 1-to-5 scale. These user perception rankings are shown on the following page.

The Fisheries Section of the Minnesota Department of Natural Resources (MDNR) has conducted a fisheries survey on the lake. Information on the survey can be obtained through the MDNR Fisheries Section by calling (651) 259-5831 or by downloading the information off the Internet at <http://www.dnr.state.mn.us/lakefind/>.

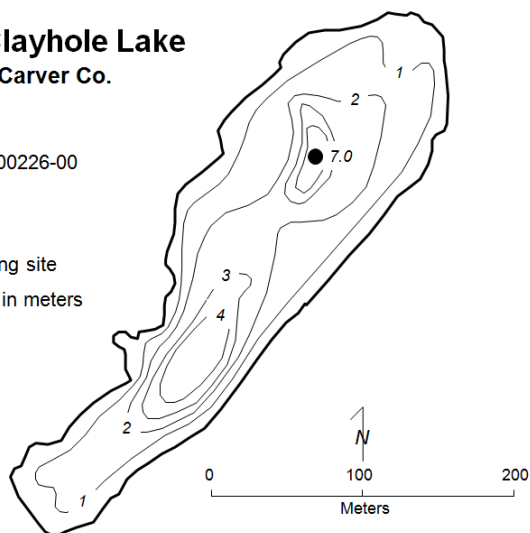
If you notice any errors in the lake's data or physical information, or are aware of any additional or missing information, please contact Brian Johnson of the Metropolitan Council at (651) 602-8743 or brian.johnson@metc.state.mn.us.

Fireman's Clayhole Lake

Chaska, Carver Co.

Lake ID: 100226-00

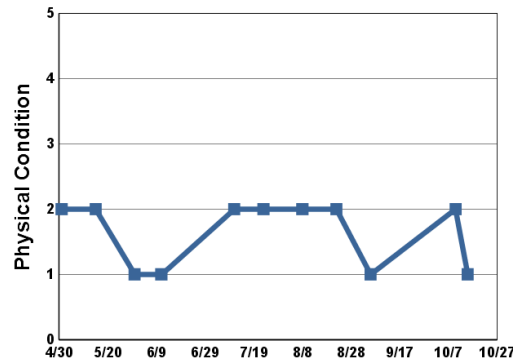
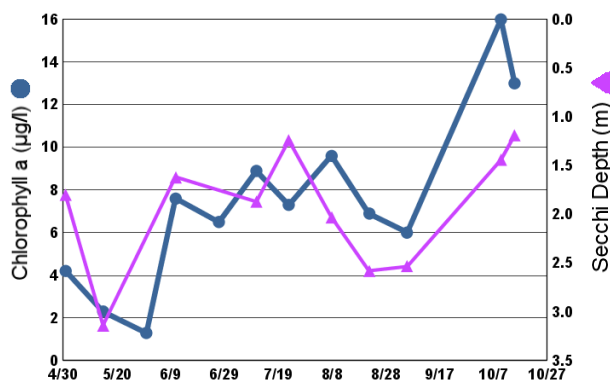
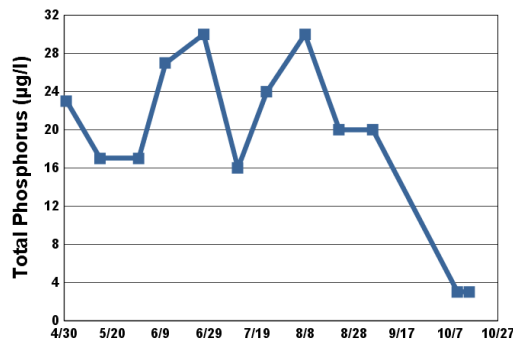
● Sampling site
Contours in meters



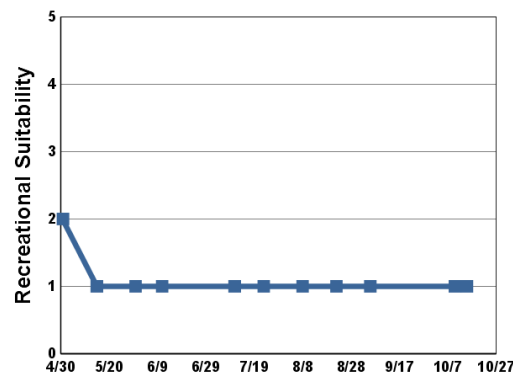
2018 Data

Date	SURF TEMP (°C)	SURF DO (mg/L)	CLA (µg/l)	SURF TP (µg/l)	Secchi (m)	PC	RS
5/1/18			4.2	23	1.8	2	2
5/15/18			2.3	17	3.1	2	1
5/31/18			1.3	17	+ 3.5	1	1
6/11/18			7.6	27	1.6	1	1
6/27/18	25.0	6.6	6.5	30			
7/11/18	27.7	9.2	8.9	16	1.9	2	1
7/23/18	27.0	8.6	7.3	24	1.2	2	1
8/8/18	25.9	9.7	9.6	30	2.0	2	1
8/22/18	25.1	8.1	6.9	20	2.6	2	1
9/5/18	23.6	4.6	6.0	20	2.5	1	1
10/10/18	12.6	7.2	16.0	3	1.4	2	1
10/15/18	9.9	7.7	13.0	3	1.2	1	1

+ indicates that the Secchi disk was visible on the bottom of the lake at the depth indicated.



1 = Crystal Clear
2 = Some Algae Present
3 = Definite Algal Presence
4 = High Algal Color
5 = Severe Algal Bloom



1 = Beautiful
2 = Minor Aesthetic Problem
3 = Swimming Impaired
4 = No Swimming; Boating OK
5 = No Aesthetics Possible

Lake Water Quality Grades Based on Summertime Averages

Year	1980	1981	1982	1983	1984	1985	1986	1987	1988	1989	1990	1991
TP												
CLA												
Secchi												
Lake Grade												

Year	1992	1993	1994	1995	1996	1997	1998	1999	2000	2001	2002	2003
TP										A	A	B
CLA										A	A	A
Secchi										B	A	A
Lake Grade										A	A	A

Year	2004	2005	2006	2007	2008	2009	2010	2011	2012	2013	2014	2015
TP	A	B	B	A	A	C	B	A	B	B	A	
CLA	A	A	A	A	A	A	A	A	A	A	A	
Secchi	A	A	B	B	A	A	B	B	B	B	B	
Lake Grade	A	A	B	A	A	B	B	A	B	B	A	

Year	2016	2017	2018
TP	B	B	A
CLA	A	A	A
Secchi	B	C	B
Lake Grade	B	B	A

Source: Metropolitan Council, EPA STORET, and/or MPCA EQuIS database(s)

Fish Lake [Woodbury] (82–0093) *City of Woodbury*

Monitoring agency: Washington Conservation District staff

Fish Lake is located in the City of Woodbury (Washington County). It has a surface area of approximately 5 acres. Little morphological information is available for the lake.

On each sampling day surface samples were collected for laboratory analysis of total phosphorus (TP), total Kjeldahl nitrogen (TKN), and chlorophyll including chlorophyll-a (CLA). Secchi transparency was measured during each site visit. Depth profiles of dissolved oxygen and temperature were also made. The resulting surface data are summarized in tables and figures on the following pages. For depth profile data, please refer to the MCES's EIMS system at <http://es.metc.state.mn.us/eims/>.

2018 summer (May - September) data summary

Parameter	Mean	Minimum	Maximum	Grade
TP (µg/l)	73	37	144	D
CLA (µg/l))	11	3.4	29	B
Secchi (m)	+0.8	>0.3	+1.2	
TKN (mg/l)	0.93	0.77	1.10	
			Lake Grade	

+ indicates that the Secchi disk was visible on the bottom of the lake at the depth indicated.

> indicates that the visibility of the Secchi disk was blocked by aquatic vegetation at the depth indicated.

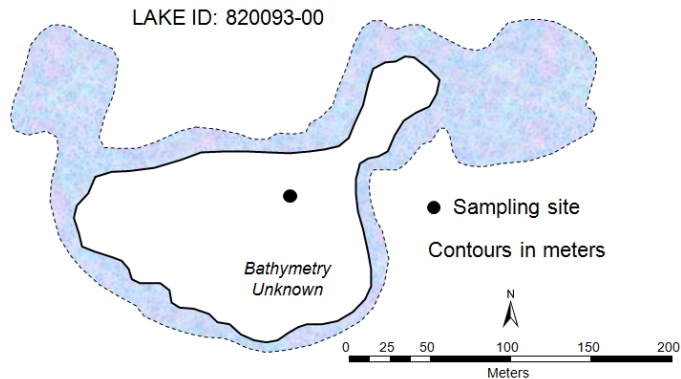
There was an insufficient quantity of valid Secchi transparency measurements to determine a Secchi grade. An invalid measurement occurred if the Secchi disk was either visible on the lake bottom or the disk's visibility was blocked by aquatic vegetation. In both of these situations the water clarity would have been greater than that indicated by the measurement. A lake grade was not given because all three parameter grades are required to issue a lake grade. Additional monitoring is suggested to build the water quality database of this lake.

During each monitoring visit, the volunteer's opinions of the lake's physical condition and recreational suitability were ranked on a 1-to-5 scale. These user perception rankings are shown on the following page.

If you notice any errors in the lake's data or physical information, or are aware of any additional or missing information, please contact Brian Johnson of the Metropolitan Council at (651) 602-8743 or brian.johnson@metc.state.mn.us.

Fish Lake

Woodbury, Washington Co.

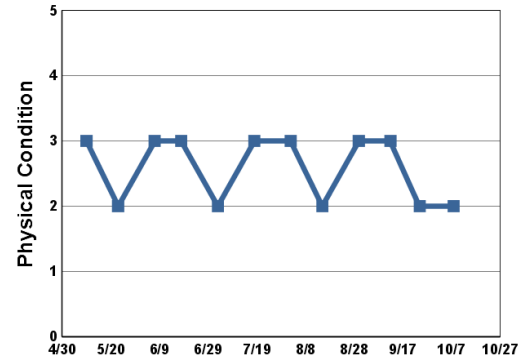
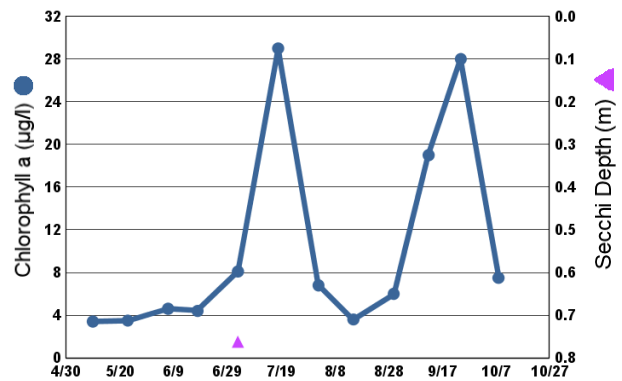
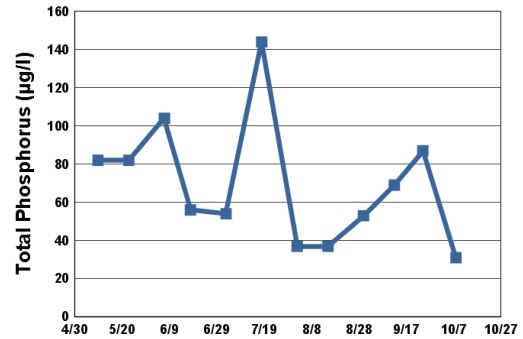


2018 Data

Date	SURF TEMP (°C)	SURF DO (mg/L)	CLA (µg/l)	SURF TP (µg/l)	Secchi (m)	PC	RS
5/10/18	16.1	3.3	3.4	82	+ 1.1	3	4
5/23/18	21.0	9.5	3.5	82	+ 1.1	2	4
6/7/18	23.1	11.2	4.6	104	+ 1.2	3	4
6/18/18	24.5	7.3	4.4	56	+ 1.2	3	4
7/3/18	23.7	6.5	8.1	54	0.8	2	4
7/18/18	28.4	9.4	29.0	144	> 0.3	3	4
8/2/18	21.5	3.5	6.8	37	> 0.3	3	5
8/15/18	29.4	11.3	3.6	37	> 0.3	2	4
8/30/18	20.4	4.8	6.0	53	> 0.8	3	4
9/12/18	20.9	8.4	19.0	69	> 1.1	3	4
9/24/18	16.8	7.5	28.0	87	> 0.9	2	4
10/8/18	10.3	8.5	7.5	31	> 0.6	2	4

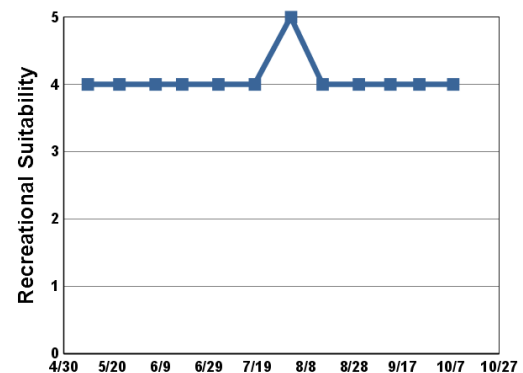
+ indicates that the Secchi disk was visible on the bottom of the lake at the depth indicated.

> indicates that the visibility of the Secchi disk was blocked by aquatic vegetation at the depth indicated.



1 = Crystal Clear
2 = Some Algae Present
3 = Definite Algal Presence

4 = High Algal Color
5 = Severe Algal Bloom



1 = Beautiful
2 = Minor Aesthetic Problem
3 = Swimming Impaired

4 = No Swimming; Boating OK
5 = No Aesthetics Possible

Lake Water Quality Grades Based on Summertime Averages

Year	1980	1981	1982	1983	1984	1985	1986	1987	1988	1989	1990	1991
TP												
CLA												
Secchi												
Lake Grade												

Year	1992	1993	1994	1995	1996	1997	1998	1999	2000	2001	2002	2003
TP												
CLA												
Secchi												
Lake Grade												

Year	2004	2005	2006	2007	2008	2009	2010	2011	2012	2013	2014	2015
TP							F	D	F	D	D	D
CLA							F	D	F	B	D	D
Secchi							F	D	D	D		
Lake Grade							F	D	F	C		

Year	2016	2017	2018
TP	C	C	D
CLA	B	B	B
Secchi			
Lake Grade			

Source: Metropolitan Council, EPA STORET, and/or MPCA EQuIS database(s)

Fish Lake [Grant Township] (82–0137) *Rice Creek Watershed District*

Monitoring agency: Washington Conservation District staff

Fish Lake is located in the Township of Grant (Washington County). It has a surface area of 21 acres and a maximum depth of 10.4 meters. The MPCA listed the lake as impaired with respect to aquatic recreational use (nutrient/eutrophication biological indicators).

On each sampling day surface samples were collected for laboratory analysis of total phosphorus (TP), total Kjeldahl nitrogen (TKN), and chlorophyll including chlorophyll-a (CLA). Secchi transparency was measured during each site visit. Depth profiles of dissolved oxygen and temperature were also made. The resulting surface data are summarized in tables and figures on the following pages. For depth profile data, please refer to the MCES's EIMS system at <http://es.metc.state.mn.us/eims/>.

2018 summer (May - September) data summary

Parameter	Mean	Minimum	Maximum	Grade
TP (µg/l)	55	28	88	C
CLA (µg/l))	25	4.1	56	C
Secchi (m)	0.9	0.2	1.7	D
TKN (mg/l)	1.22	0.97	1.60	
			Lake Grade	C

The lake received a lake grade of C this year. Continued monitoring is recommended to build the water quality database for this lake. The water quality for the lake has varied in the B to D grade range since 2002, with mostly C grades.

During each monitoring visit, the volunteer's opinions of the lake's physical condition and recreational suitability were ranked on a 1-to-5 scale. These user perception rankings are shown on the following page.

The Fisheries Section of the Minnesota Department of Natural Resources (MDNR) has conducted a fisheries survey on the lake. Information on the survey can be obtained through the MDNR Fisheries Section by calling (651) 259-5831 or by downloading the information off the Internet at <http://www.dnr.state.mn.us/lakefind/>.

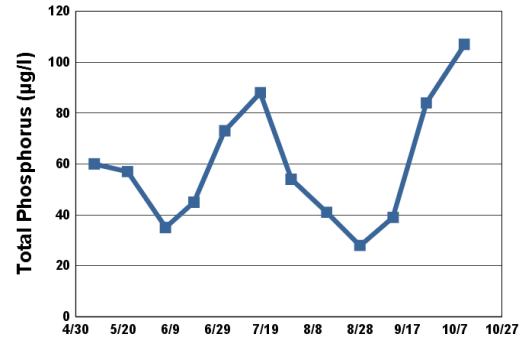
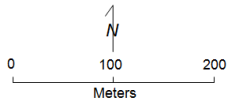
If you notice any errors in the lake's data or physical information, or are aware of any additional or missing information, please contact Brian Johnson of the Metropolitan Council at (651) 602-8743 or brian.johnson@metc.state.mn.us.

Fish Lake

Grant, Washington Co.

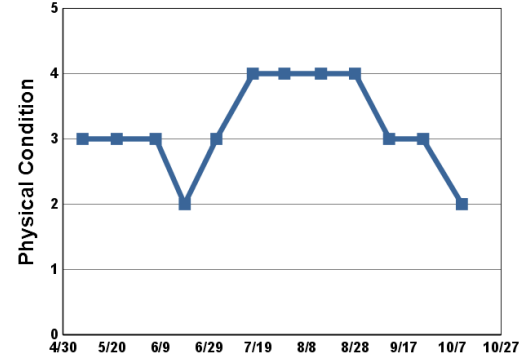
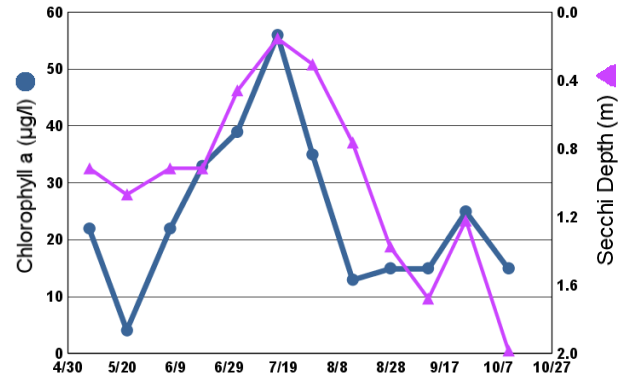
Lake ID: 820137-00

● Sampling site
Contours in meters

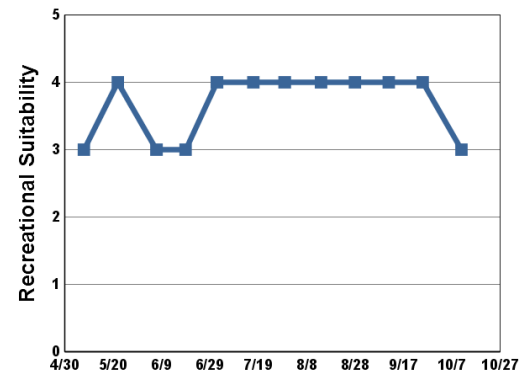


2018 Data

Date	SURF TEMP (°C)	SURF DO (mg/L)	CLA (µg/l)	SURF TP (µg/l)	Secchi (m)	PC	RS
5/8/18	19.4	12.3	22.0	60	0.9	3	3
5/22/18	18.2	10.4	4.1	57	1.1	3	4
6/7/18	22.0	11.9	22.0	35	0.9	3	3
6/19/18	24.0	8.1	33.0	45	0.9	2	3
7/2/18	24.9	8.2	39.0	73	0.5	3	4
7/17/18	26.3	9.3	56.0	88	0.2	4	4
7/30/18	23.8	11.7	35.0	54	0.3	4	4
8/14/18	27.1	8.6	13.0	41	0.8	4	4
8/28/18	22.5	6.4	15.0	28	1.4	4	4
9/11/18	21.0	8.9	15.0	39	1.7	3	4
9/25/18	17.6	7.6	25.0	84	1.2	3	4
10/11/18	10.0	6.7	15.0	107	2.0	2	3



1 = Crystal Clear
2 = Some Algae Present
3 = Definite Algal Presence
4 = High Algal Color
5 = Severe Algal Bloom



1 = Beautiful
2 = Minor Aesthetic Problem
3 = Swimming Impaired
4 = No Swimming; Boating OK
5 = No Aesthetics Possible

Lake Water Quality Grades Based on Summertime Averages

Year	1980	1981	1982	1983	1984	1985	1986	1987	1988	1989	1990	1991
TP												
CLA												
Secchi												
Lake Grade												

Year	1992	1993	1994	1995	1996	1997	1998	1999	2000	2001	2002	2003
TP											F	C
CLA											C	C
Secchi											D	C
Lake Grade											D	C

Year	2004	2005	2006	2007	2008	2009	2010	2011	2012	2013	2014	2015
TP								C	D			C
CLA								B	B			B
Secchi								B	C			C
Lake Grade								B	C			C

Year	2016	2017	2018
TP	C		C
CLA	B		C
Secchi	C		D
Lake Grade	C		C

Source: Metropolitan Council, EPA STORET, and/or MPCA EQuIS database(s)

Forest Lake [West Basin] (82–0159) *Comfort Lake — Forest Lake Watershed District*

Volunteer: Steve Schmaltz

Monitoring agency: Washington Conservation District staff

Forest Lake is located in the City of Forest Lake (Washington County). The lake is considered a Priority Lake by the Metropolitan Council for its high regional recreational value. The lake is divided into three distinct basins. The entire lake has a surface area of 2,249 acres. The mean and maximum depths are 3.4 m and 11.5 m, respectively. The lake's watershed area is 4,285 acres, which gives a relatively low watershed-to-lake area ratio of 1.9. The greater the ratio, the greater the potential stress on the lake from surface runoff.

The MPCA listed the lake as impaired with respect to aquatic consumption (mercury in fish tissue) in 1998 and aquatic consumption (PCBs in fish tissue) in 2002. The MN DNR designated the lake as being infested with flowering rush (*Butomus umbellatus*) in 2007, Eurasian water milfoil (*Myriophyllum spicatum*) in 2015, and zebra mussels (*Dreissena polymorpha*) in 2015.

On each sampling day surface samples were collected for laboratory analysis of total phosphorus (TP), total Kjeldahl nitrogen (TKN), and chlorophyll including chlorophyll-a (CLA). Secchi transparency and surface temperature were measured during each site visit. Depth profiles of dissolved oxygen and temperature were also made by Washington Conservation District staff during their monitoring visits. The resulting surface data are summarized in tables and figures on the following pages. For depth profile data, please refer to the MCES's EIMS system at <http://es.metc.state.mn.us/eims/>.

2018 summer (May - September) data summary

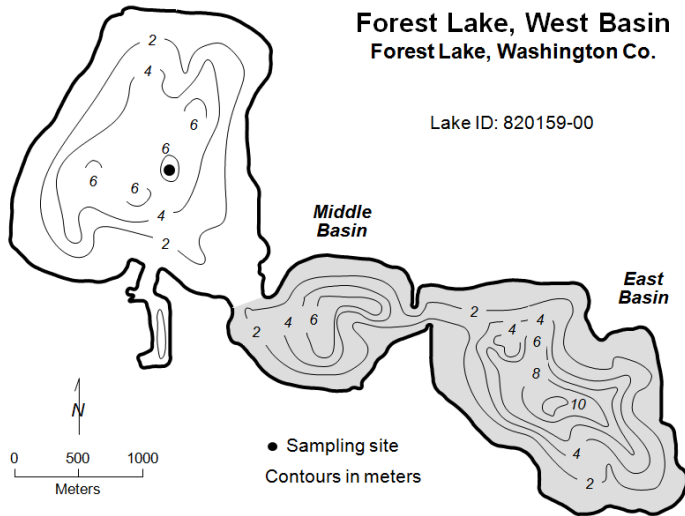
Parameter	Mean	Minimum	Maximum	Grade
TP (µg/l)	32	12	46	C
CLA (µg/l)	11	2.7	16	B
Secchi (m)	1.8	1.2	3.5	C
TKN (mg/l)	0.81	0.68	1.00	
			Lake Grade	C

The west basin received a lake grade of C this year. The water quality of the west basin has fluctuated between lake grades of B and C according to its historical water quality database.

During each monitoring visit, the volunteer's opinions of the lake's physical condition and recreational suitability were ranked on a 1-to-5 scale. These user perception rankings are shown on the following page.

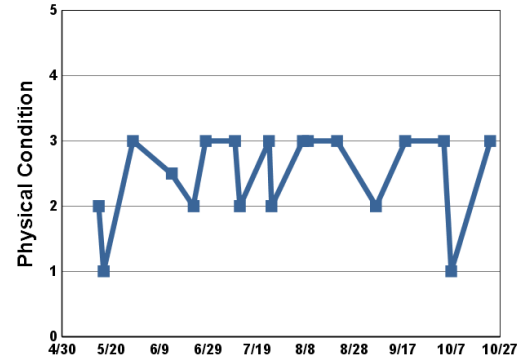
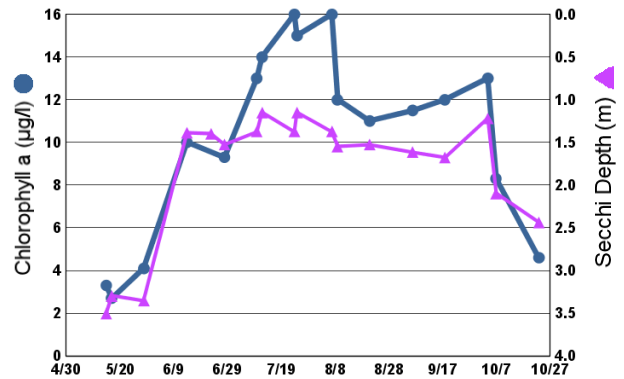
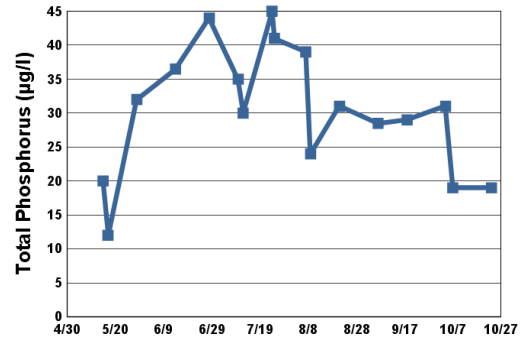
The Fisheries Section of the Minnesota Department of Natural Resources (MDNR) has conducted a fisheries survey on the lake. Information on the survey can be obtained through the MDNR Fisheries Section by calling (651) 259-5831 or by downloading the information off the Internet at <http://www.dnr.state.mn.us/lakefind/>.

If you notice any errors in the lake's data or physical information, or are aware of any additional or missing information, please contact Brian Johnson of the Metropolitan Council at (651) 602-8743 or brian.johnson@metc.state.mn.us.

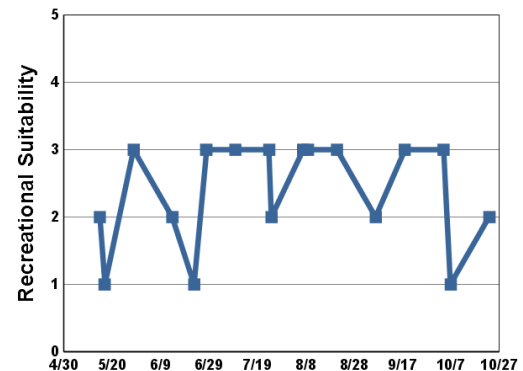


2018 Data

Date	SURF TEMP (°C)	SURF DO (mg/L)	CLA (µg/l)	SURF TP (µg/l)	Secchi (m)	PC	RS
5/15/18	16.4	10.4	3.3	20	3.5	2	2
5/17/18	19.2		2.7	12	3.3	1	1
5/29/18	24.2	8.9	4.1	32	3.4	3	3
6/14/18	22.0	9.0	10.0	37	1.4	3	2
6/23/18	25.9				1.4	2	1
6/28/18	24.1	8.0	9.3	44	1.5	3	3
7/10/18	26.4	9.0	13.0	35	1.4	3	3
7/12/18	25.8		14.0	30	1.2	2	
7/24/18	25.5	9.2	16.0	45	1.4	3	3
7/25/18	26.2		15.0	41	1.2	2	2
8/7/18	24.2	9.3	16.0	39	1.4	3	3
8/9/18	25.3		12.0	24	1.6	3	3
8/21/18	24.2	7.1	11.0	31	1.5	3	3
9/6/18	22.9	7.7	11.5	29	1.6	2	2
9/18/18	21.9	7.6	12.0	29	1.7	3	3
10/4/18	12.6	10.3	13.0	31	1.2	3	3
10/7/18	11.2		8.3	19	2.1	1	1
10/23/18	7.4	11.2	4.6	19	2.4	3	2



1 = Crystal Clear
2 = Some Algae Present
3 = Definite Algal Presence
4 = High Algal Color
5 = Severe Algal Bloom



1 = Beautiful
2 = Minor Aesthetic Problem
3 = Swimming Impaired
4 = No Swimming; Boating OK
5 = No Aesthetics Possible

Lake Water Quality Grades Based on Summertime Averages

Year	1980	1981	1982	1983	1984	1985	1986	1987	1988	1989	1990	1991
TP					C		C	C	C	B		C
CLA					C		C		C	B	C	B
Secchi					C		C	C	C	C	C	C
Lake Grade					C		C		C	B		C

Year	1992	1993	1994	1995	1996	1997	1998	1999	2000	2001	2002	2003
TP		C			C	B	B	C	C	B	C	C
CLA		B			B	B	B	B	B	B	B	B
Secchi		C			C	C	C	C	C	C	C	C
Lake Grade		C			C	B	B	C	C	B	C	C

Year	2004	2005	2006	2007	2008	2009	2010	2011	2012	2013	2014	2015
TP	B	C	C	C	C	B	B	C	C	C	B	B
CLA	A	C	B	C	A	A	B	B	B	B	B	B
Secchi	B	C	C	C	C	C	C	C	C	C	D	C
Lake Grade	B	C	C	C	B	B	B	C	C	C	C	B

Year	2016	2017	2018
TP	C	B	C
CLA	B	A	B
Secchi	C	C	C
Lake Grade	C	B	C

Source: Metropolitan Council, EPA STORET, and/or MPCA EQuIS database(s)

Forest Lake [Middle Basin] (82–0159) *Comfort Lake — Forest Lake Watershed District*

Volunteer: Doug Joens

Monitoring agency: Washington Conservation District staff

Forest Lake is located in the City of Forest Lake (Washington County). The lake is considered a Priority Lake by the Metropolitan Council for its high regional recreational value. The lake is divided into three distinct basins. The entire lake has a surface area of 2,249 acres. The mean and maximum depths are 3.4 m and 11.5 m, respectively. The lake's watershed area is 4,285 acres, which gives a relatively low watershed-to-lake area ratio of 1.9. The greater the ratio, the greater the potential stress on the lake from surface runoff.

The MPCA listed the lake as impaired with respect to aquatic consumption (mercury in fish tissue) in 1998 and aquatic consumption (PCBs in fish tissue) in 2002. The MN DNR designated the lake as being infested with flowering rush (*Butomus umbellatus*) in 2007, Eurasian water milfoil (*Myriophyllum spicatum*) in 2015, and zebra mussels (*Dreissena polymorpha*) in 2015.

On each sampling day surface samples were collected for laboratory analysis of total phosphorus (TP), total Kjeldahl nitrogen (TKN), and chlorophyll including chlorophyll-a (CLA). Secchi transparency and surface temperature were measured during each site visit. Depth profiles of dissolved oxygen and temperature were also made by Washington Conservation District staff during their monitoring visits. The resulting surface data are summarized in tables and figures on the following pages. For depth profile data, please refer to the MCES's EIMS system at <http://es.metc.state.mn.us/eims/>.

2018 summer (May - September) data summary

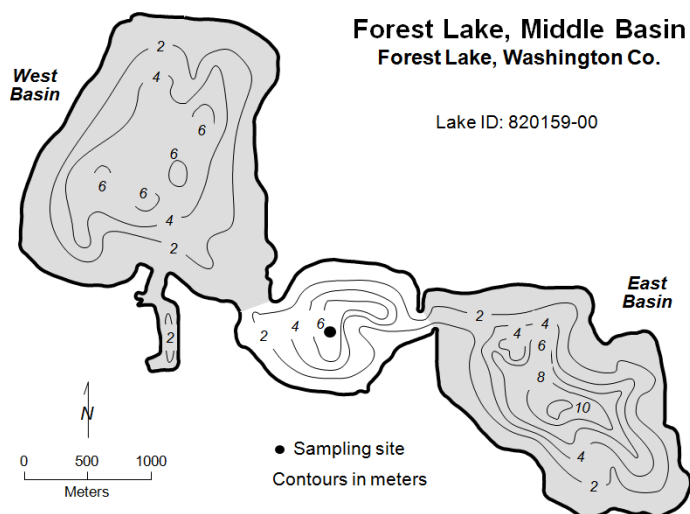
Parameter	Mean	Minimum	Maximum	Grade
TP (µg/l)	30	21	63	B
CLA (µg/l)	11	3.0	34	B
Secchi (m)	2.5	1.5	3.6	B
TKN (mg/l)	0.80	0.48	1.20	
			Lake Grade	B

The middle basin received a lake grade of B this year, similar to last year's grade. The middle basin typically receives B and C grades according to its historical water quality database.

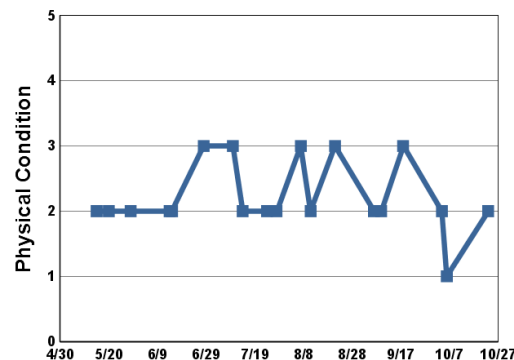
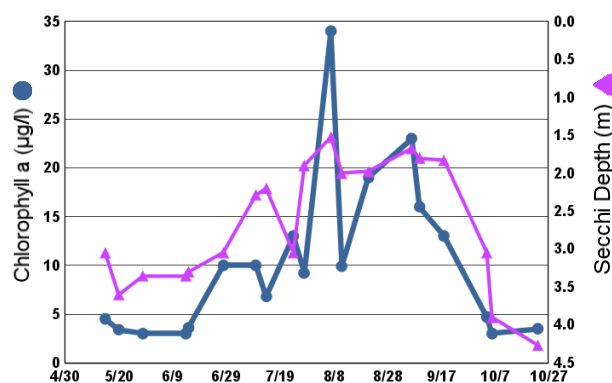
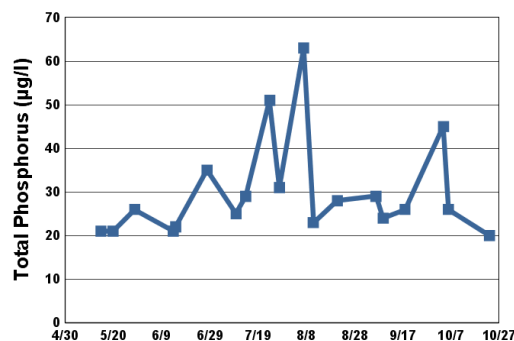
During each monitoring visit, the volunteer's opinions of the lake's physical condition and recreational suitability were ranked on a 1-to-5 scale. These user perception rankings are shown on the following page.

The Fisheries Section of the Minnesota Department of Natural Resources (MDNR) has conducted a fisheries survey on the lake. Information on the survey can be obtained through the MDNR Fisheries Section by calling (651) 259-5831 or by downloading the information off the Internet at <http://www.dnr.state.mn.us/lakefind/>.

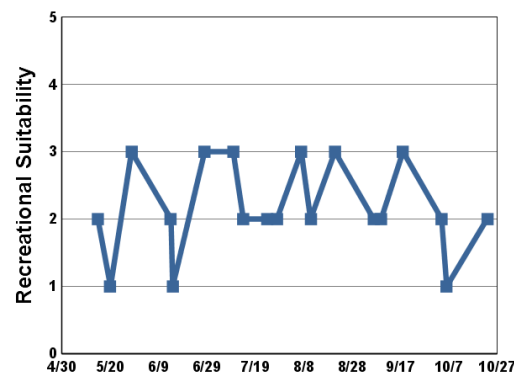
If you notice any errors in the lake's data or physical information, or are aware of any additional or missing information, please contact Brian Johnson of the Metropolitan Council at (651) 602-8743 or brian.johnson@metc.state.mn.us.

**2018 Data**

Date	SURF TEMP (°C)	SURF DO (mg/L)	CLA (µg/l)	SURF TP (µg/l)	Secchi (m)	PC	RS
5/15/18	17.2	10.5	4.5	21	3.0	2	2
5/20/18	18.5		3.4	21	3.6	2	1
5/29/18	25.0	8.2	3.0	26	3.4	2	3
6/14/18	22.1	8.9	3.0	21	3.4	2	2
6/15/18	23.6		3.6	22	3.3	2	1
6/28/18	24.3	8.7	10.0	35	3.0	3	3
7/10/18	26.5	9.0	10.0	25	2.3	3	3
7/14/18	29.3		6.8	29	2.2	2	2
7/24/18	25.3	9.5	13.0	51	3.0	2	2
7/28/18	25.7		9.2	31	1.9	2	2
8/7/18	24.3	10.0	34.0	63	1.5	3	3
8/11/18	28.3		9.9	23	2.0	2	2
8/21/18	24.6	6.6	19.0	28	2.0	3	3
9/6/18	23.1	7.2	23.0	29	1.7	2	2
9/9/18	21.0		16.0	24	1.8	2	2
9/18/18	22.2	6.4	13.0	26	1.8	3	3
10/4/18	12.9	8.6	4.7	45	3.0	2	2
10/6/18	11.8		3.0	26	3.9	1	1
10/23/18	7.6	11.0	3.5	20	4.3	2	2



1 = Crystal Clear 4 = High Algal Color
2 = Some Algae Present 5 = Severe Algal Bloom
3 = Definite Algal Presence



1 = Beautiful 4 = No Swimming; Boating OK
2 = Minor Aesthetic Problem 5 = No Aesthetics Possible
3 = Swimming Impaired

Lake Water Quality Grades Based on Summertime Averages

Year	1980	1981	1982	1983	1984	1985	1986	1987	1988	1989	1990	1991
TP					C		C	C	C	B		C
CLA					C		C		C	B	B	B
Secchi					C		C	C	C	C	C	C
Lake Grade					C		C		C	B		C

Year	1992	1993	1994	1995	1996	1997	1998	1999	2000	2001	2002	2003
TP		C		B							A	
CLA		B		B							B	
Secchi		C		C							C	
Lake Grade		C		B							B	

Year	2004	2005	2006	2007	2008	2009	2010	2011	2012	2013	2014	2015
TP		C	C					C	C	B	B	B
CLA		C	B					B	B	B	B	B
Secchi		C	C			B		C	C	C	C	C
Lake Grade		C	C					C	C	B	B	B

Year	2016	2017	2018
TP	C	C	B
CLA	B	B	B
Secchi	C	B	B
Lake Grade	C	B	B

Source: Metropolitan Council, EPA STORET, and/or MPCA EQuIS database(s)

Forest Lake [East Basin, Site 3] (82–0159) *Comfort Lake — Forest Lake Watershed District*

Volunteer: Judy Weninger

Monitoring agency: Washington Conservation District staff

Forest Lake is located in the City of Forest Lake (Washington County). The lake is considered a Priority Lake by the Metropolitan Council for its high regional recreational value. The lake is divided into three distinct basins. The entire lake has a surface area of 2,249 acres. The mean and maximum depths are 3.4 m and 11.5 m, respectively. The east basin is the deepest of the three basins. The lake's watershed area is 4,285 acres, which gives a relatively low watershed-to-lake area ratio of 1.9. The greater the ratio, the greater the potential stress on the lake from surface runoff.

The MPCA listed the lake as impaired with respect to aquatic consumption (mercury in fish tissue) in 1998 and aquatic consumption (PCBs in fish tissue) in 2002. The MN DNR designated the lake as being infested with flowering rush (*Butomus umbellatus*) in 2007, Eurasian water milfoil (*Myriophyllum spicatum*) in 2015, and zebra mussels (*Dreissena polymorpha*) in 2015.

On each sampling day surface samples were collected for laboratory analysis of total phosphorus (TP), total Kjeldahl nitrogen (TKN), and chlorophyll including chlorophyll-a (CLA). Secchi transparency and surface temperature were measured during each site visit. Depth profiles of dissolved oxygen and temperature were also made by Washington Conservation District staff during their monitoring visits. The resulting surface data are summarized in tables and figures on the following pages. For depth profile data, please refer to the MCES's EIMS system at <http://es.metc.state.mn.us/eims/>.

2018 summer (May - September) data summary

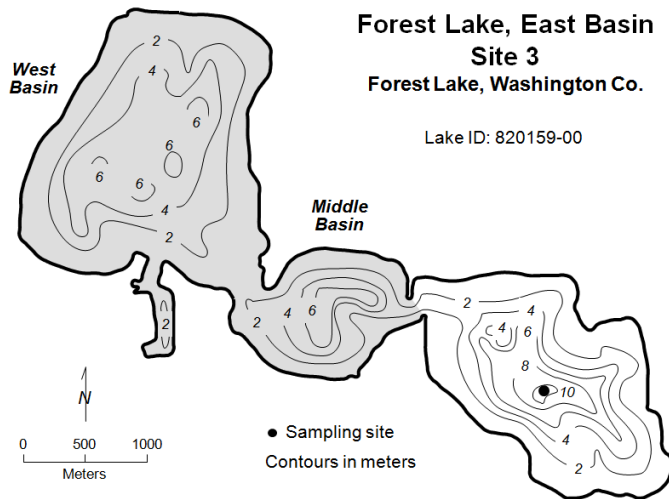
Parameter	Mean	Minimum	Maximum	Grade
TP (µg/l)	32	18	57	C
CLA (µg/l)	18	4.4	46	B
Secchi (m)	2.1	1.2	3.0	C
TKN (mg/l)	0.80	0.49	1.10	
			Lake Grade	C

The east basin (site 3) received a lake grade of C this year. The east typically basin has received a C grade since 1980 although there have been more Bs than Cs since 2012. Continued monitoring is recommended to determine if this recent improvement in water quality is part of a longer term trend.

During each monitoring visit, the volunteer's opinions of the lake's physical condition and recreational suitability were ranked on a 1-to-5 scale. These user perception rankings are shown on the following page.

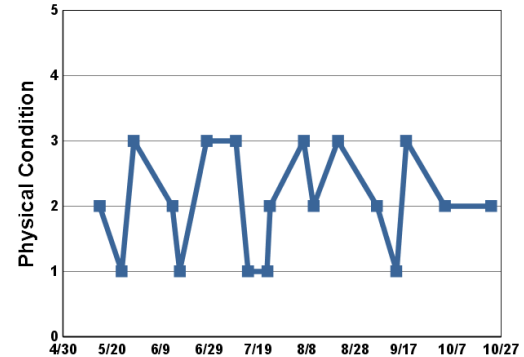
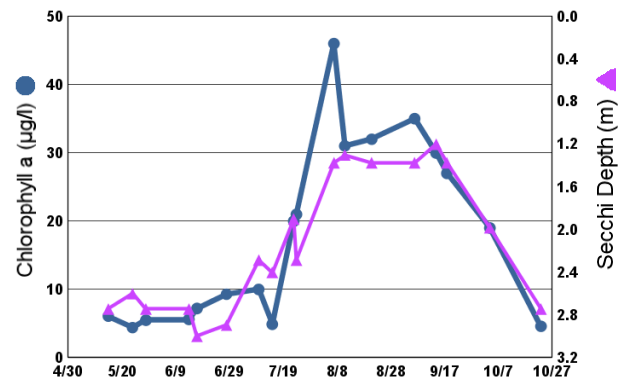
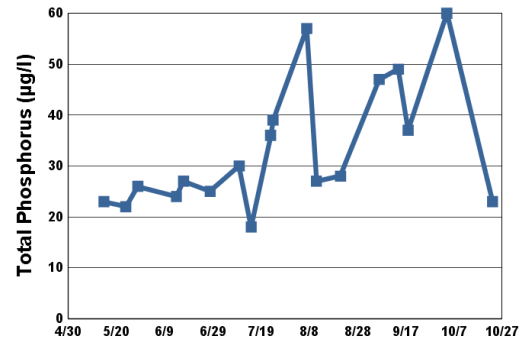
The Fisheries Section of the Minnesota Department of Natural Resources (MDNR) has conducted a fisheries survey on the lake. Information on the survey can be obtained through the MDNR Fisheries Section by calling (651) 259-5831 or by downloading the information off the Internet at <http://www.dnr.state.mn.us/lakefind/>.

If you notice any errors in the lake's data or physical information, or are aware of any additional or missing information, please contact Brian Johnson of the Metropolitan Council at (651) 602-8743 or brian.johnson@metc.state.mn.us.

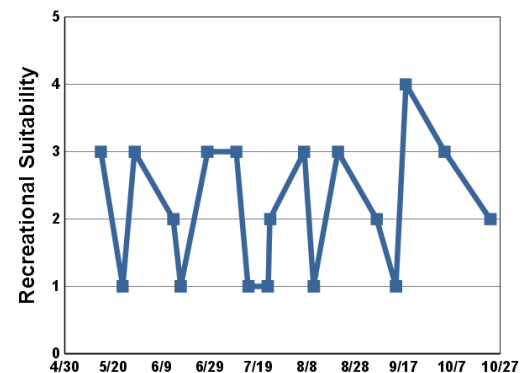


2018 Data

Date	SURF TEMP (°C)	SURF DO (mg/L)	CLA (µg/l)	SURF TP (µg/l)	Secchi (m)	PC	RS
5/15/18	17.7	11.1	6.1	23	2.7	2	3
5/24/18	21.1		4.4	22	2.6	1	1
5/29/18	24.6	8.6	5.5	26	2.7	3	3
6/14/18	21.5	8.8	5.6	24	2.7	2	2
6/17/18	23.3		7.2	27	3.0	1	1
6/28/18	24.7	8.6	9.3	25	2.9	3	3
7/10/18	26.4	8.3	10.0	30	2.3	3	3
7/15/18	28.1		4.9	18	2.4	1	1
7/23/18	27.0		20.0	36	1.9	1	1
7/24/18	25.0	8.7	21.0	39	2.3	2	2
8/7/18	24.4	11.0	46.0	57	1.4	3	3
8/11/18	26.8		31.0	27	1.3	2	1
8/21/18	24.5	6.5	32.0	28	1.4	3	3
9/6/18	23.2	8.4	35.0	47	1.4	2	2
9/14/18	21.9		30.0	49	1.2	1	1
9/18/18	22.2	7.2	27.0	37	1.4	3	4
10/4/18	13.3	9.0	19.0	60	2.0	2	3
10/23/18	7.6	10.5	4.6	23	2.7	2	2



1 = Crystal Clear
2 = Some Algae Present
3 = Definite Algal Presence
4 = High Algal Color
5 = Severe Algal Bloom



1 = Beautiful
2 = Minor Aesthetic Problem
3 = Swimming Impaired
4 = No Swimming; Boating OK
5 = No Aesthetics Possible

Lake Water Quality Grades Based on Summertime Averages

Year	1980	1981	1982	1983	1984	1985	1986	1987	1988	1989	1990	1991
TP	C				C		D	C		B		B
CLA	D				C		C			B	B	C
Secchi	C				C		C	C	C	C	C	C
Lake Grade	C				C		C			B		C

Year	1992	1993	1994	1995	1996	1997	1998	1999	2000	2001	2002	2003
TP		C			C						B	
CLA		B			B						B	
Secchi		C			C						C	
Lake Grade		C			C						B	

Year	2004	2005	2006	2007	2008	2009	2010	2011	2012	2013	2014	2015
TP		C	C					C	C	B	B	B
CLA		C	B					C	B	B	A	B
Secchi		C	C			C	C	D	B	C	C	B
Lake Grade		C	C					C	B	B	B	B

Year	2016	2017	2018
TP	C	C	C
CLA	C	B	B
Secchi	C	B	C
Lake Grade	C	B	C

Source: Metropolitan Council, EPA STORET, and/or MPCA EQuIS database(s)

Friedrich's Pond (82-0108) *Valley Branch Watershed District*

Monitoring agency: Washington Conservation District staff

Friedrich's Pond is located in the City of Lake Elmo (Washington County). There is little morphological data available for the lake.

On each sampling day surface samples were collected for laboratory analysis of total phosphorus (TP), total Kjeldahl nitrogen (TKN), and chlorophyll including chlorophyll-a (CLA). Secchi transparency was measured during each site visit. Depth profiles of dissolved oxygen and temperature were also made. The resulting surface data are summarized in tables and figures on the following pages. For depth profile data, please refer to the MCES's EIMS system at <http://es.metc.state.mn.us/eims/>.

2018 summer (May - September) data summary

Parameter	Mean	Minimum	Maximum	Grade
TP (µg/l)	78	55	100	D
CLA (µg/l))	15	2.9	43	B
Secchi (m)	+1.0	+0.8	+1.1	
TKN (mg/l)	0.90	0.69	1.10	
			Lake Grade	

+ indicates that the Secchi disk was visible on the bottom of the lake at the depth indicated.

There was an insufficient quantity of valid Secchi transparency measurements to determine a Secchi grade. An invalid measurement occurred if the Secchi disk was either visible on the lake bottom or the disk's visibility was blocked by aquatic vegetation. In both of these situations the water clarity would have been greater than that indicated by the measurement. A lake grade was not given because all three parameter grades are required to issue a lake grade. Continued monitoring is recommended to continue to build the water quality database.

During each monitoring visit, the volunteer's opinions of the lake's physical condition and recreational suitability were ranked on a 1-to-5 scale. These user perception rankings are shown on the following page.

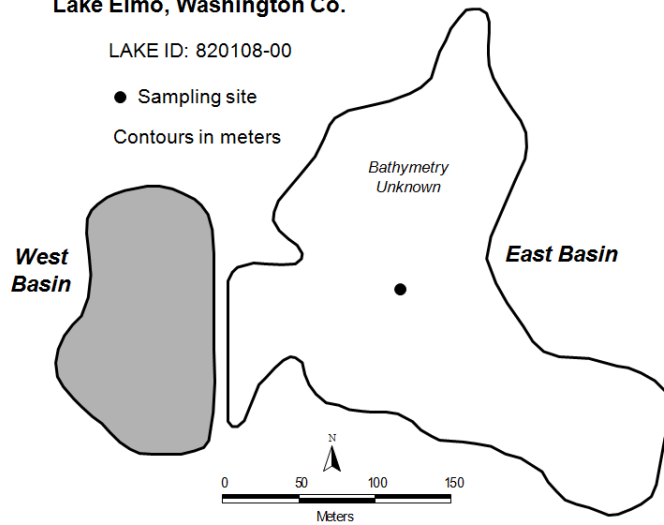
If you notice any errors in the lake's data or physical information, or are aware of any additional or missing information, please contact Brian Johnson of the Metropolitan Council at (651) 602-8743 or brian.johnson@metc.state.mn.us.

Friedrich's Pond (East Basin) Lake Elmo, Washington Co.

LAKE ID: 820108-00

● Sampling site

Contours in meters

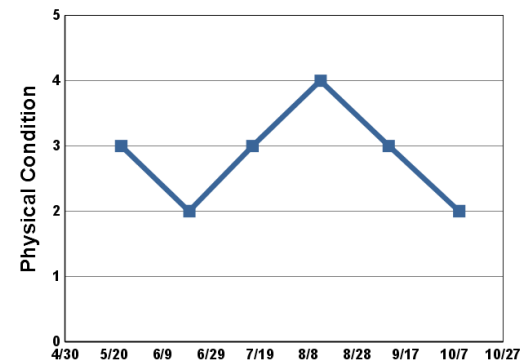
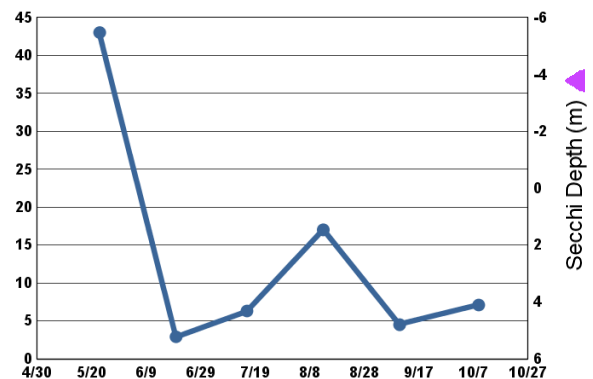
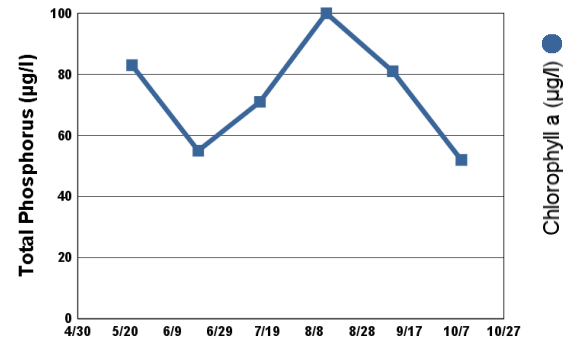


2018 Data

Date	SURF TEMP (°C)	SURF DO (mg/L)	CLA (µg/l)	SURF TP (µg/l)	Secchi (m)	PC	RS
5/23/18	21.3	10.3	43.0	83	+ 1.1	3	4
6/20/18	24.1	6.3	2.9	55	+ 1.1	2	4
7/16/18	28.0	6.2	6.3	71	+ 1.1	3	4
8/13/18	27.3	6.2	17.0	100	+ 0.8	4	4
9/10/18	20.6	7.3	4.5	81	+ 0.9	3	4
10/9/18	11.1	4.9	7.1	52	> 0.9	2	4

+ indicates that the Secchi disk was visible on the bottom of the lake at the depth indicated.

> indicates that the visibility of the Secchi disk was blocked by aquatic vegetation at the depth indicated.



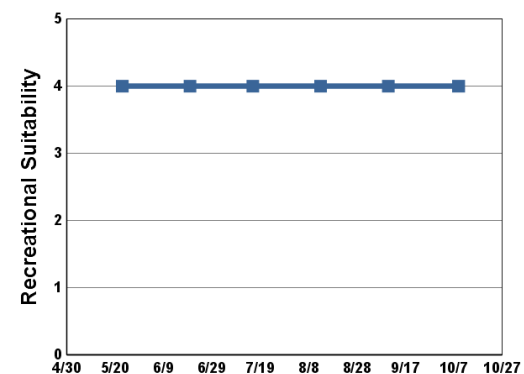
1 = Crystal Clear

4 = High Algal Color

2 = Some Algae Present

5 = Severe Algal Bloom

3 = Definite Algal Presence



1 = Beautiful

4 = No Swimming; Boating OK

2 = Minor Aesthetic Problem

5 = No Aesthetics Possible

3 = Swimming Impaired

Lake Water Quality Grades Based on Summertime Averages

Year	1980	1981	1982	1983	1984	1985	1986	1987	1988	1989	1990	1991
TP												
CLA												
Secchi												
Lake Grade												

Year	1992	1993	1994	1995	1996	1997	1998	1999	2000	2001	2002	2003
TP												
CLA												
Secchi												
Lake Grade												

Year	2004	2005	2006	2007	2008	2009	2010	2011	2012	2013	2014	2015
TP			F	F	F							
CLA			F	F	C							
Secchi			F	F	F							
Lake Grade			F	F	D							

Year	2016	2017	2018
TP			D
CLA			B
Secchi			
Lake Grade			

Source: Metropolitan Council, EPA STORET, and/or MPCA EQuIS database(s)

George Watch Lake (2–0005) Rice Creek Watershed District

Volunteer: Wargo Nature Center: Krista Harrington — monitoring coordinator

George Watch Lake is located in the city of Lino Lakes (Anoka County). The 528-acre lake has a mean and maximum depth of 1.5 m (5 feet) and 2.0 m (6.5 feet). The entire surface area is considered littoral zone, which is the 0 — 15 feet depth zone typically dominated by aquatic vegetation. Since the lake is relatively shallow, it does not permanently stratify and maintain a thermocline which is a density gradient caused by changing water temperatures throughout portions of the water column. The major land uses within the lake's immediate watershed are undeveloped and park land.

The MPCA listed the lake as impaired with respect to aquatic recreational use (nutrient/eutrophication biological indicators) in 2002. The MN DNR designated the lake as being infested with Eurasian water milfoil (*Myriophyllum spicatum*) in 2016.

On each sampling day surface samples were collected for laboratory analysis of total phosphorus (TP), total Kjeldahl nitrogen (TKN), and chlorophyll including chlorophyll-a (CLA). Secchi transparency and surface temperature were measured during each monitoring visit. The resulting data are summarized in tables and figures on the following pages.

2018 summer (May - September) data summary

Parameter	Mean	Minimum	Maximum	Grade
TP (µg/l)	282	105	911	F
CLA (µg/l)	57	36	84	
Secchi (m)	0.5	0.3	0.8	F
TKN (mg/l)	3.33	1.30	9.50	
			Lake Grade	

There was an insufficient quantity of valid chlorophyll-a results to determine a CLA grade. A lake grade was not given because all three parameter grades are required to issue a lake grade. However, the historical lake grades indicate that the lake water quality has fluctuated between an F and D lake grade throughout its historical database. The TP and Secchi grades (Fs and Ds) have remained fairly consistent throughout the monitoring years with respect to the more variable CLA grades.

During each monitoring visit, the volunteer's opinions of the lake's physical condition and recreational suitability were ranked on a 1-to-5 scale. These user perception rankings are shown on the following page.

The Fisheries Section of the Minnesota Department of Natural Resources (MDNR) has conducted a fisheries survey on the lake. Information on the survey can be obtained through the MDNR Fisheries Section by calling (651) 259-5831 or by downloading the information off the Internet at <http://www.dnr.state.mn.us/lakefind/>.

If you notice any errors in the lake's data or physical information, or are aware of any additional or missing information, please contact Brian Johnson of the Metropolitan Council at (651) 602-8743 or brian.johnson@metc.state.mn.us.

George Watch Lake

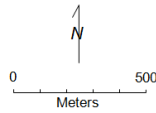
Lino Lakes, Anoka Co.

Lake ID: 20005-00

2.0 Buoy

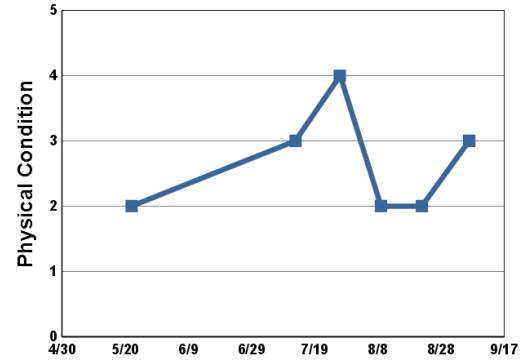
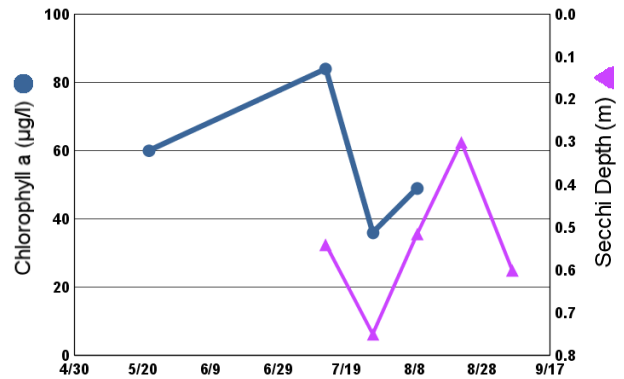
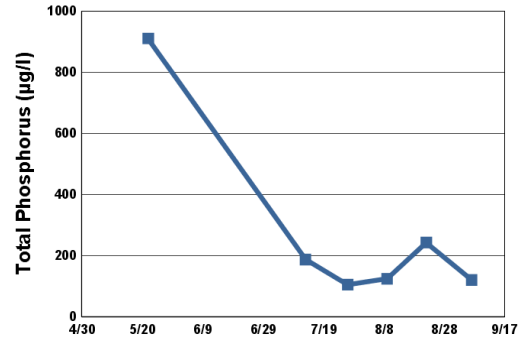
Bathymetry
UnknownEmergent
Vegetation

● Sampling site
Contours in meters

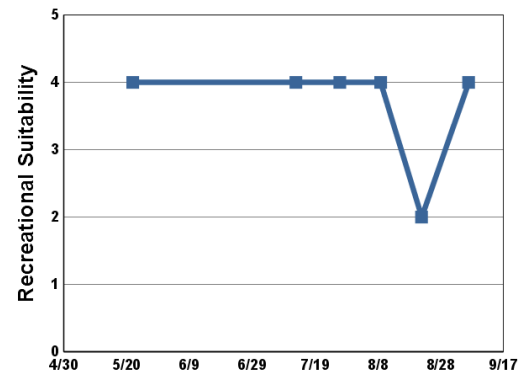


2018 Data

Date	SURF TEMP (°C)	SURF DO (mg/L)	CLA (µg/l)	SURF TP (µg/ l)	Secchi (m)	PC	RS
5/22/18	25.1		60.0	911		2	4
7/13/18	28.9		84.0	187	0.5	3	4
7/27/18	23.8		36.0	105	0.8	4	4
8/9/18	28.2		49.0	124	0.5	2	4
8/22/18	24.3			243	0.3	2	2
9/6/18	23.4			120	0.6	3	4



1 = Crystal Clear
2 = Some Algae Present
3 = Definite Algal Presence
4 = High Algal Color
5 = Severe Algal Bloom



1 = Beautiful
2 = Minor Aesthetic Problem
3 = Swimming Impaired
4 = No Swimming; Boating OK
5 = No Aesthetics Possible

Lake Water Quality Grades Based on Summertime Averages

Year	1980	1981	1982	1983	1984	1985	1986	1987	1988	1989	1990	1991
TP		F	F	F		F		F	F	F	F	F
CLA		F	C	B		B		C	B	D	C	F
Secchi		F	D	F		F		F	F	F	D	F
Lake Grade		F	D	D		D		D	D	F	D	F

Year	1992	1993	1994	1995	1996	1997	1998	1999	2000	2001	2002	2003
TP					F	D	F	D	D	F	D	F
CLA					D	C	D	C	C	F	D	C
Secchi					F	F	F	D	F	D	F	D
Lake Grade					F	D	F	D	D	F	D	D

Year	2004	2005	2006	2007	2008	2009	2010	2011	2012	2013	2014	2015
TP	F	F	F	F	F	D	D	D	F	F	D	D
CLA	D	C	F	D	C	B	C	C	F	F	C	C
Secchi	F	F	F	F	F	F	F	D	F	F		F
Lake Grade	F	D	F	F	D	D	D	D	F	F		D

Year	2016	2017	2018
TP	F	F	F
CLA	D	C	
Secchi	F	F	F
Lake Grade	F	D	

Source: Metropolitan Council, EPA STORET, and/or MPCA EQuIS database(s)

Goggins Lake (82–0077) *Browns Creek Watershed District*

Monitoring agency: Washington Conservation District staff

Goggins Lake is located within May Township (Washington County). It has a surface area of a 11 acres. Little bathymetric information is available for the lake. The maximum depth is approximately 4.0 m (13 feet). The entire surface area is considered littoral zone, which is the 0 — 15 feet depth zone typically dominated by aquatic vegetation. Since the lake is relatively shallow, it does not permanently stratify and maintain a thermocline which is a density gradient caused by changing water temperatures throughout portions of the water column.

The MPCA listed the lake as impaired with respect to aquatic recreational use (nutrient/eutrophication biological indicators) in 2006.

On each sampling day surface samples were collected for laboratory analysis of total phosphorus (TP), total Kjeldahl nitrogen (TKN), and chlorophyll including chlorophyll-a (CLA). Secchi transparency was measured during each site visit. Depth profiles of dissolved oxygen and temperature were also made. The resulting surface data are summarized in tables and figures on the following pages. For depth profile data, please refer to the MCES's EIMS system at <http://es.metc.state.mn.us/eims/>.

2018 summer (May - September) data summary

Parameter	Mean	Minimum	Maximum	Grade
TP (µg/l)	48	38	61	C
CLA (µg/l)	20	5.6	34	B
Secchi (m)	1.8	0.8	2.7	C
TKN (mg/l)	1.33	1.10	1.80	
			Lake Grade	C

The lake received a lake grade of C for this year which is consistent with those received in some previous years. The lake's water quality seems to be represented by a lake grade of C or D, depending on the year.

During each monitoring visit, the volunteer's opinions of the lake's physical condition and recreational suitability were ranked on a 1-to-5 scale. These user perception rankings are shown on the following page.

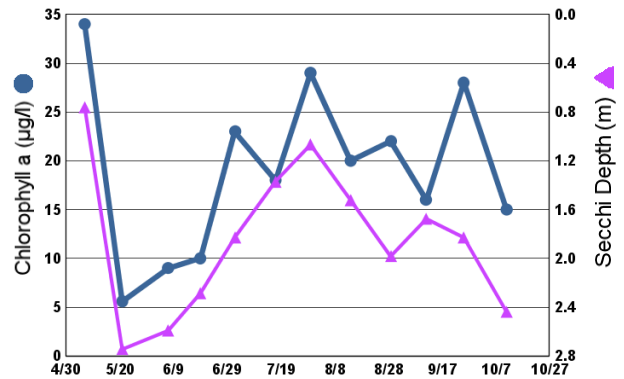
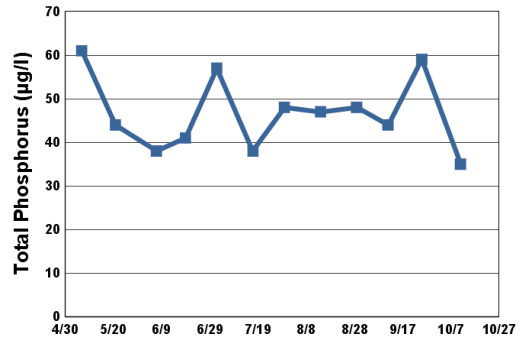
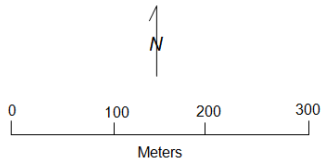
If you notice any errors in the lake's data or physical information, or are aware of any additional or missing information, please contact Brian Johnson of the Metropolitan Council at (651) 602-8743 or brian.johnson@metc.state.mn.us.

Goggins Lake

May Twp., Washington Co.

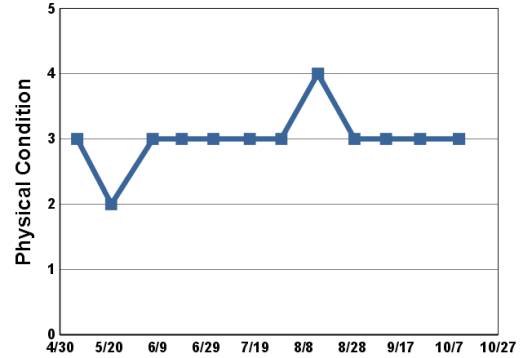
Lake ID: 820077-00
WMO: Browns Creek

● Sampling site
Contours in meters

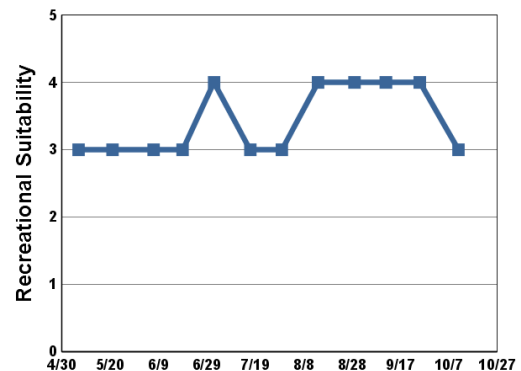


2018 Data

Date	SURF TEMP (°C)	SURF DO (mg/L)	CLA (µg/l)	SURF TP (µg/l)	Secchi (m)	PC	RS
5/7/18	18.2	12.7	34.0	61	0.8	3	3
5/21/18	18.1	7.8	5.6	44	2.7	2	3
6/7/18	21.8	8.5	9.0	38	2.6	3	3
6/19/18	23.8	7.0	10.0	41	2.3	3	3
7/2/18	25.5	6.7	23.0	57	1.8	3	4
7/17/18	27.2	7.8	18.0	38	1.4	3	3
7/30/18	25.6	9.6	29.0	48	1.1	3	3
8/14/18	27.6	10.0	20.0	47	1.5	4	4
8/29/18	21.6	4.0	22.0	48	2.0	3	4
9/11/18	21.5	8.0	16.0	44	1.7	3	4
9/25/18	18.1	7.3	28.0	59	1.8	3	4
10/11/18	10.2	8.4	15.0	35	2.4	3	3



1 = Crystal Clear
2 = Some Algae Present
3 = Definite Algal Presence
4 = High Algal Color
5 = Severe Algal Bloom



1 = Beautiful
2 = Minor Aesthetic Problem
3 = Swimming Impaired
4 = No Swimming; Boating OK
5 = No Aesthetics Possible

Lake Water Quality Grades Based on Summertime Averages

Year	1980	1981	1982	1983	1984	1985	1986	1987	1988	1989	1990	1991
TP												
CLA												
Secchi												
Lake Grade												

Year	1992	1993	1994	1995	1996	1997	1998	1999	2000	2001	2002	2003
TP								D	D	D	D	C
CLA								C	C	C	C	C
Secchi								C	D	D	D	C
Lake Grade								C	D	D	D	C

Year	2004	2005	2006	2007	2008	2009	2010	2011	2012	2013	2014	2015
TP	C	D	D	D	D	D	D	D	D	C	D	C
CLA	C	C	C	D	C	C	D	C	C	C	C	C
Secchi	D	C	D	D	D	D	D	C	C	D	D	D
Lake Grade	C	C	D	D	D	D	D	C	C	C	D	C

Year	2016	2017	2018
TP	C	C	C
CLA	C	C	B
Secchi	D	D	C
Lake Grade	C	C	C

Source: Metropolitan Council, EPA STORET, and/or MPCA EQuIS database(s)

Goose Lake [Waconia] (10–0089) Carver County Environmental Services

Monitoring agency: Carver County staff

Goose Lake is located in Waconia Township (Carver County). It has a surface area of 407-acres. The maximum depth of the lake is 3.0 m. The entire surface area is considered littoral zone, which is the 0 — 15 feet depth zone typically dominated by aquatic vegetation. Since the lake is relatively shallow, it does not permanently stratify and maintain a thermocline which is a density gradient caused by changing water temperatures throughout portions of the water column.

The MPCA listed the lake as impaired with respect to aquatic recreational use (nutrient/eutrophication biological indicators) in 2002.

On each sampling day surface samples were collected for laboratory analysis of total phosphorus (TP), total Kjeldahl nitrogen (TKN), and chlorophyll including chlorophyll-a (CLA). Secchi transparency was measured during each site visit. Depth profiles of dissolved oxygen and temperature were also made. The resulting surface data are summarized in tables and figures on the following pages. For depth profile data, please refer to the MCES's EIMS system at <http://es.metc.state.mn.us/eims/>.

2018 summer (May - September) data summary

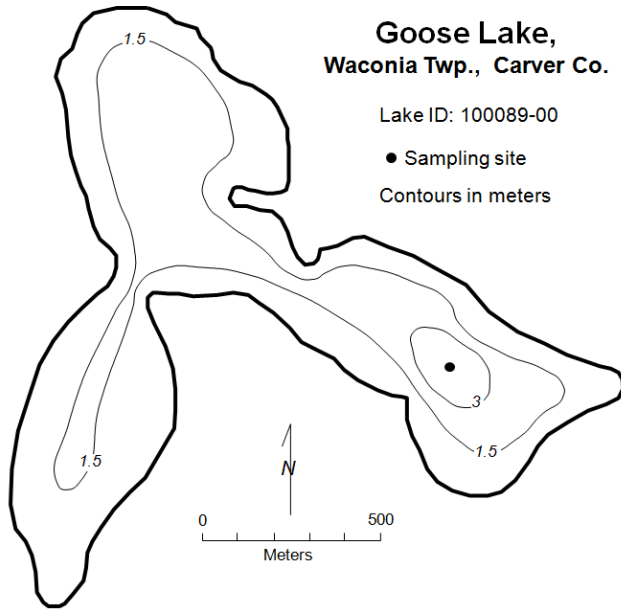
Parameter	Mean	Minimum	Maximum	Grade
TP (µg/l)	96	76	113	D
CLA (µg/l)	127	74	170	F
Secchi (m)	0.4	0.4	0.5	F
TKN (mg/l)	2.83	2.40	3.20	
			Lake Grade	F

The lake received a lake grade of F this year which is consistent with its historical database. The lake has experienced variability in water quality over the long term (i.e. grades ranging from C to F), with F grades being predominant for the past 15 years.

During each monitoring visit, the volunteer's opinions of the lake's physical condition and recreational suitability were ranked on a 1-to-5 scale. These user perception rankings are shown on the following page.

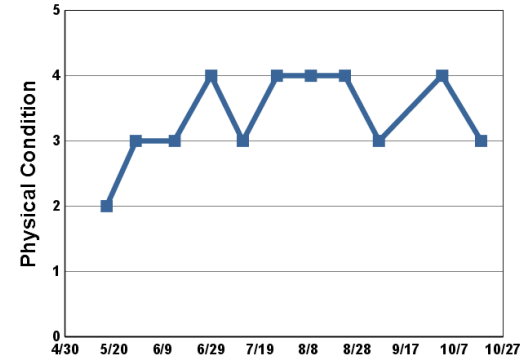
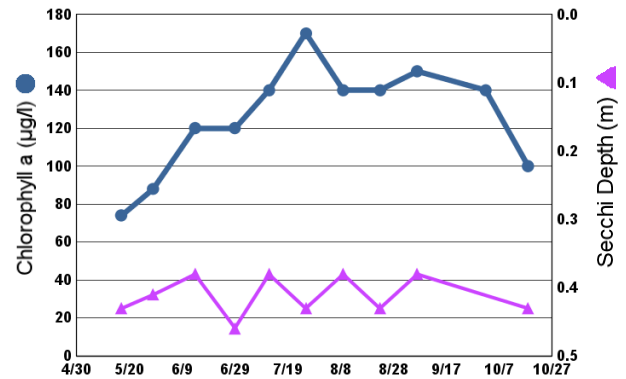
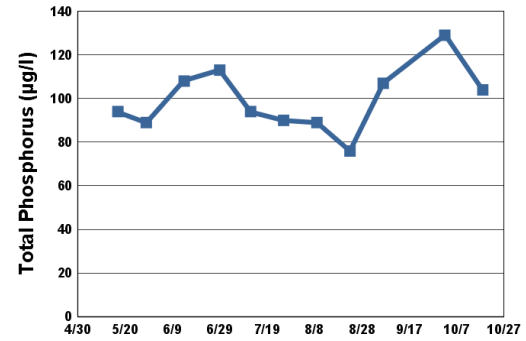
The Fisheries Section of the Minnesota Department of Natural Resources (MDNR) has conducted a fisheries survey on the lake. Information on the survey can be obtained through the MDNR Fisheries Section by calling (651) 259-5831 or by downloading the information off the Internet at <http://www.dnr.state.mn.us/lakefind/>.

If you notice any errors in the lake's data or physical information, or are aware of any additional or missing information, please contact Brian Johnson of the Metropolitan Council at (651) 602-8743 or brian.johnson@metc.state.mn.us.

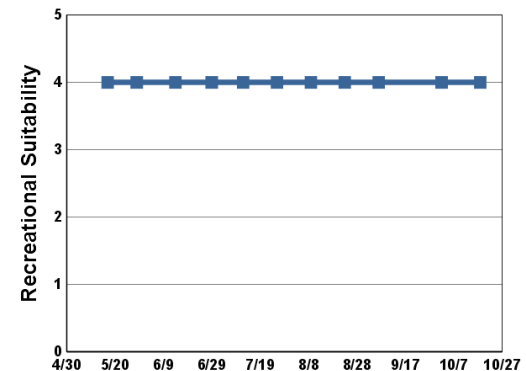


2018 Data

Date	SURF TEMP (°C)	SURF DO (mg/L)	CLA (µg/l)	SURF TP (µg/ l)	Secchi (m)	PC	RS
5/17/18	20.4	13.1	74.0	94	0.4	2	4
5/29/18			88.0	89	0.4	3	4
6/14/18	22.2	10.5	120.0	108	0.4	3	4
6/29/18	25.3	8.3	120.0	113	0.5	4	4
7/12/18	27.6	8.3	140.0	94	0.4	3	4
7/26/18	24.6	7.5	170.0	90	0.4	4	4
8/9/18	26.3	11.7	140.0	89	0.4	4	4
8/23/18	23.5	9.1	140.0	76	0.4	4	4
9/6/18	22.0	8.2	150.0	107	0.4	3	4
10/2/18	11.8	12.1	140.0	129		4	4
10/18/18	6.7	14.3	100.0	104	0.4	3	4



1 = Crystal Clear
2 = Some Algae Present
3 = Definite Algal Presence
4 = High Algal Color
5 = Severe Algal Bloom



1 = Beautiful
2 = Minor Aesthetic Problem
3 = Swimming Impaired
4 = No Swimming; Boating OK
5 = No Aesthetics Possible

Lake Water Quality Grades Based on Summertime Averages

Year	1980	1981	1982	1983	1984	1985	1986	1987	1988	1989	1990	1991
TP												
CLA												
Secchi												
Lake Grade												

Year	1992	1993	1994	1995	1996	1997	1998	1999	2000	2001	2002	2003
TP				D	C	F	D	D	F	D	D	F
CLA				C	C	D	C	D	F	C	C	F
Secchi				F	C	F	C	F	F	D	F	F
Lake Grade				D	C	F	C	D	F	D	D	F

Year	2004	2005	2006	2007	2008	2009	2010	2011	2012	2013	2014	2015
TP		D	D	D	D	D	D	D	D	D	F	D
CLA		F	F	F	F	F	F	F	F	F	C	F
Secchi		F	F	F	F	F	F	F	F	F	D	F
Lake Grade		F	F	F	F	F	F	F	F	F	D	F

Year	2016	2017	2018
TP	D	D	D
CLA	F	F	F
Secchi	F	F	F
Lake Grade	F	F	F

Source: Metropolitan Council, EPA STORET, and/or MPCA EQuIS database(s)

Goose Lake [Scandia] (82–0059) *Carnelian — Marine — St. Croix Watershed District*

Monitoring agency: Washington Conservation District staff

Goose Lake is located in the City of Scandia (Washington County). The lake has a surface area of 83 acres. The lake has a maximum and mean depth of 7.6 m (25 feet) and 2.4 m (8 feet), respectively.

The MPCA listed the lake as impaired with respect to aquatic consumption (mercury in fish tissue) in 2012 and aquatic recreational use (nutrient/eutrophication biological indicators) in 2002. The MN DNR designated the lake as being infested with Eurasian water milfoil (*Myriophyllum spicatum*).

On each sampling day surface samples were collected for laboratory analysis of total phosphorus (TP), total Kjeldahl nitrogen (TKN), and chlorophyll including chlorophyll-a (CLA). Secchi transparency was measured during each site visit. Depth profiles of dissolved oxygen and temperature were also made. The resulting surface data are summarized in tables and figures on the following pages. For depth profile data, please refer to the MCES's EIMS system at <http://es.metc.state.mn.us/eims/>.

2018 summer (May - September) data summary

Parameter	Mean	Minimum	Maximum	Grade
TP (µg/l)	34	26	40	C
CLA (µg/l))	25	2.4	57	C
Secchi (m)	>1.9	0.9	>2.7	C
TKN (mg/l)	1.18	0.92	1.90	
			Lake Grade	C

> indicates that the visibility of the Secchi disk was blocked by aquatic vegetation at the depth indicated.

The lake received a lake grade of C this year, which is consistent with its historical water quality database. Continued monitoring is recommended to determine if this recent improvement in water quality is part of a longer term trend.

During each monitoring visit, the volunteer's opinions of the lake's physical condition and recreational suitability were ranked on a 1-to-5 scale. These user perception rankings are shown on the following page.

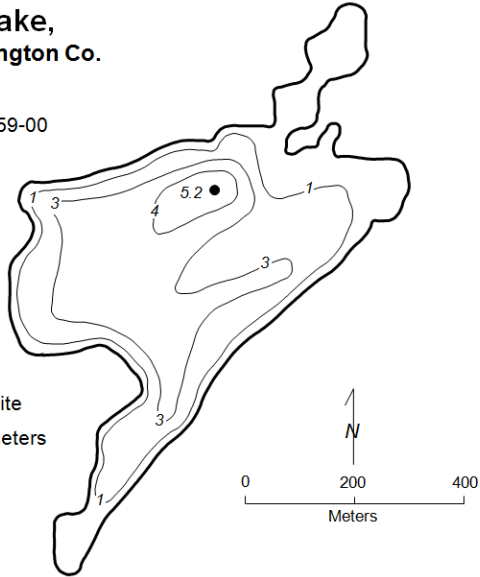
The Fisheries Section of the Minnesota Department of Natural Resources (MDNR) has conducted a fisheries survey on the lake. Information on the survey can be obtained through the MDNR Fisheries Section by calling (651) 259-5831 or by downloading the information off the Internet at <http://www.dnr.state.mn.us/lakefind/>.

If you notice any errors in the lake's data or physical information, or are aware of any additional or missing information, please contact Brian Johnson of the Metropolitan Council at (651) 602-8743 or brian.johnson@metc.state.mn.us.

Goose Lake, Scandia, Washington Co.

Lake ID: 820059-00

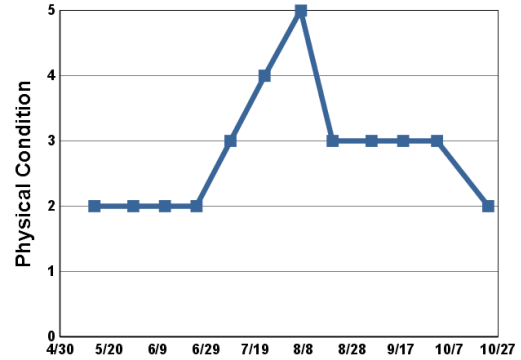
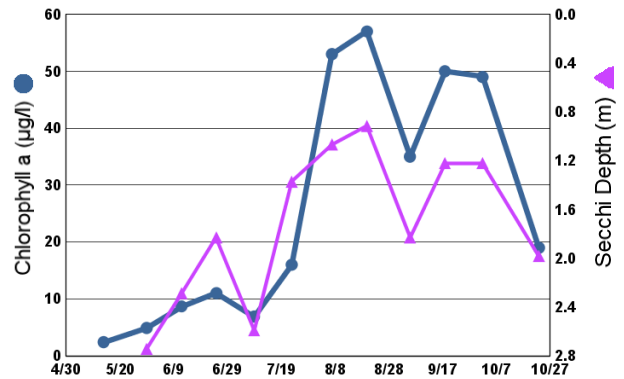
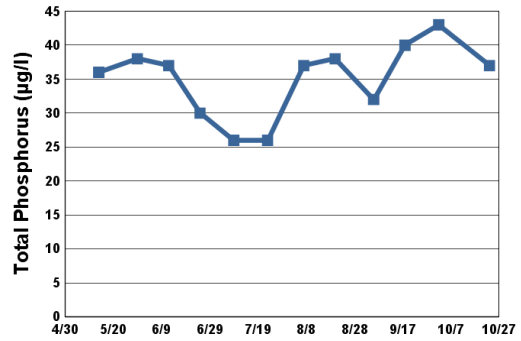
● Sampling site
Contours in meters



2018 Data

Date	SURF TEMP (°C)	SURF DO (mg/L)	CLA (µg/l)	SURF TP (µg/l)	Secchi (m)	PC	RS
5/14/18	20.2	8.2	2.4	36	> 2.7	2	2
5/30/18	24.7	7.0	4.9	38	2.7	2	3
6/12/18	22.1	8.6	8.7	37	2.3	2	2
6/25/18	25.5	7.2	11.0	30	1.8	2	2
7/9/18	26.9	6.8	6.9	26	2.6	3	3
7/23/18	26.7	8.2	16.0	26	1.4	4	3
8/7/18	24.1	10.9	53.0	37	1.1	5	4
8/20/18	25.6	8.9	57.0	38	0.9	3	4
9/5/18	22.7	7.7	35.0	32	1.8	3	4
9/18/18	22.0	7.1	50.0	40	1.2	3	4
10/2/18	13.7	5.3	49.0	43	1.2	3	4
10/23/18	8.1	9.0	19.0	37	2.0	2	2

> indicates that the visibility of the Secchi disk was blocked by aquatic vegetation at the depth indicated.



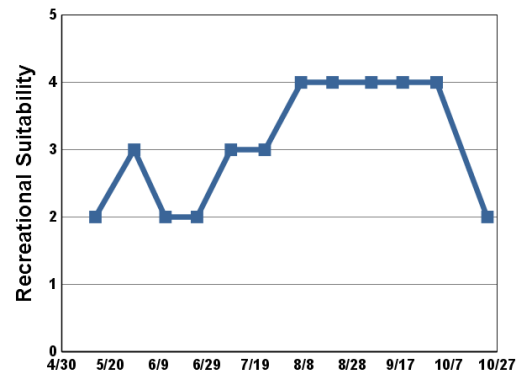
1 = Crystal Clear

4 = High Algal Color

2 = Some Algae Present

5 = Severe Algal Bloom

3 = Definite Algal Presence



1 = Beautiful

4 = No Swimming; Boating OK

2 = Minor Aesthetic Problem

5 = No Aesthetics Possible

3 = Swimming Impaired

Lake Water Quality Grades Based on Summertime Averages

Year	1980	1981	1982	1983	1984	1985	1986	1987	1988	1989	1990	1991
TP												
CLA												
Secchi												
Lake Grade												

Year	1992	1993	1994	1995	1996	1997	1998	1999	2000	2001	2002	2003
TP			C	D	C	C	C					
CLA			C	B	C	C	C					
Secchi			D	C	C	C	C					
Lake Grade			C	C	C	C	C					

Year	2004	2005	2006	2007	2008	2009	2010	2011	2012	2013	2014	2015
TP	C	C	D	C	C	C	C	C	C	C	B	C
CLA	C	C	C	C	C	C	B	C	C	C	B	C
Secchi	B	C	C	C	C	C	C	C	C	C	B	C
Lake Grade	C	C	C	C	C	C	C	C	C	C	B	C

Year	2016	2017	2018
TP	B	B	C
CLA	C	C	C
Secchi	C	C	C
Lake Grade	C	C	C

Source: Metropolitan Council, EPA STORET, and/or MPCA EQuIS database(s)

Goose Lake [North Basin] (82–0113–01) *Valley Branch Watershed District*

Monitoring agency: Washington Conservation District staff

Goose Lake is located in the City of Lake Elmo (Washington County). The lake is split into two basins by county highway 10. Site #1 is located in the north basin. The depth of the north basin at the sampling location is 1.8 m (6 ft). There is no other bathymetric information available for the lake.

On each sampling day surface samples were collected for laboratory analysis of total phosphorus (TP), total Kjeldahl nitrogen (TKN), and chlorophyll including chlorophyll-a (CLA). Secchi transparency was measured during each site visit. Depth profiles of dissolved oxygen and temperature were also made. The resulting surface data are summarized in tables and figures on the following pages. For depth profile data, please refer to the MCES's EIMS system at <http://es.metc.state.mn.us/eims/>.

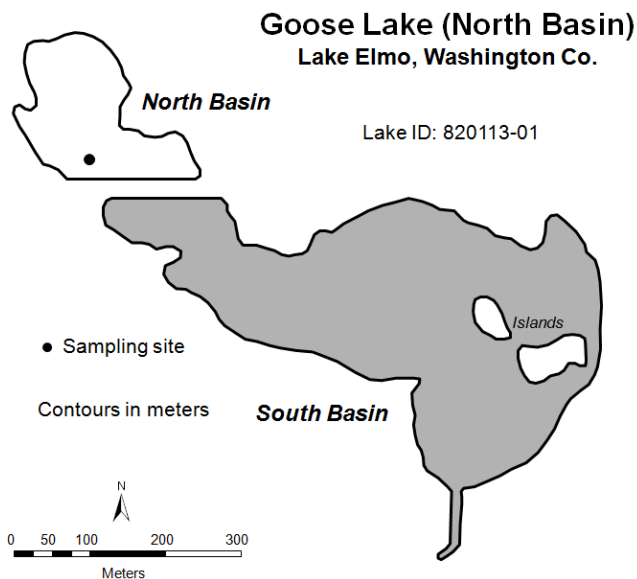
2018 summer (May - September) data summary

Parameter	Mean	Minimum	Maximum	Grade
TP (µg/l)	146	102	198	D
CLA (µg/l))	92	49	130	F
Secchi (m)	0.3	0.2	0.5	F
TKN (mg/l)	2.06	1.60	2.60	
			Lake Grade	F

The north basin received a lake grade of F this year which is consistent with its historical water quality database. A search via STORET revealed no historical monitoring data prior to 2008.

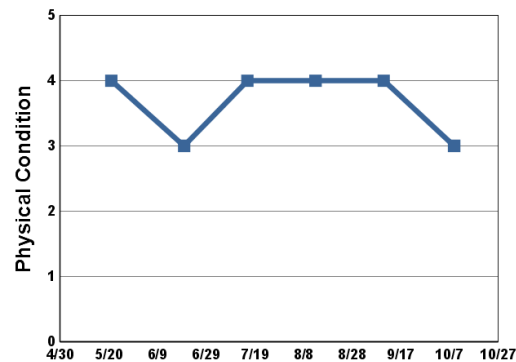
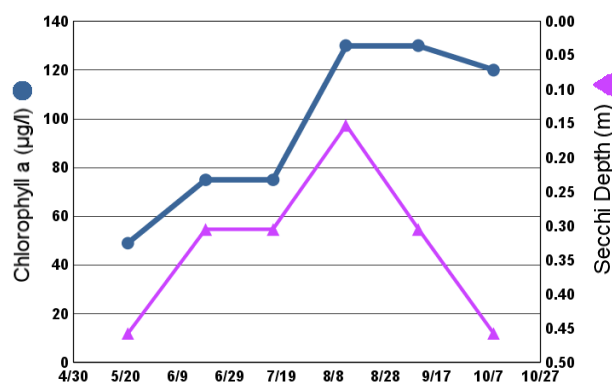
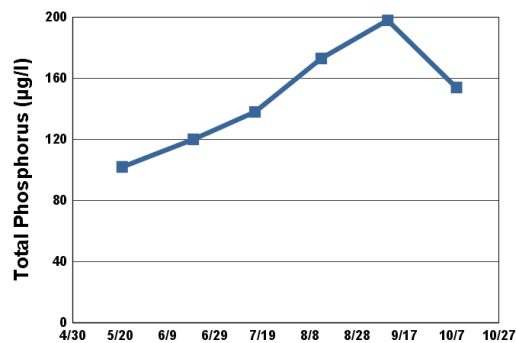
During each monitoring visit, the volunteer's opinions of the lake's physical condition and recreational suitability were ranked on a 1-to-5 scale. These user perception rankings are shown on the following page.

If you notice any errors in the lake's data or physical information, or are aware of any additional or missing information, please contact Brian Johnson of the Metropolitan Council at (651) 602-8743 or brian.johnson@metc.state.mn.us.

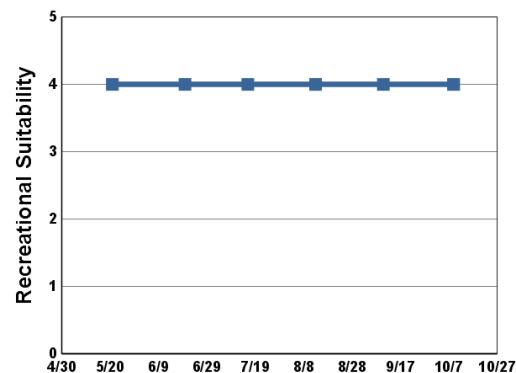


2018 Data

Date	SURF TEMP (°C)	SURF DO (mg/L)	CLA (µg/l)	SURF TP (µg/l)	Secchi (m)	PC	RS
5/21/18	19.8	10.2	49.0	102	0.5	4	4
6/20/18	23.4	4.7	75.0	120	0.3	3	4
7/16/18	26.9	9.4	75.0	138	0.3	4	4
8/13/18	26.5	9.4	130.0	173	0.2	4	4
9/10/18	20.3	9.6	130.0	198	0.3	4	4
10/9/18	11.7	10.0	120.0	154	0.5	3	4



1 = Crystal Clear
2 = Some Algae Present
3 = Definite Algal Presence
4 = High Algal Color
5 = Severe Algal Bloom



1 = Beautiful
2 = Minor Aesthetic Problem
3 = Swimming Impaired
4 = No Swimming; Boating OK
5 = No Aesthetics Possible

Lake Water Quality Grades Based on Summertime Averages

Year	1980	1981	1982	1983	1984	1985	1986	1987	1988	1989	1990	1991
TP												
CLA												
Secchi												
Lake Grade												

Year	1992	1993	1994	1995	1996	1997	1998	1999	2000	2001	2002	2003
TP												
CLA												
Secchi												
Lake Grade												

Year	2004	2005	2006	2007	2008	2009	2010	2011	2012	2013	2014	2015
TP					F	F	F		F	F	F	F
CLA					F	F	F		F	D	F	F
Secchi					F	F	F		F	F	D	F
Lake Grade					F	F	F		F	F	F	F

Year	2016	2017	2018
TP	F	D	D
CLA	D	D	F
Secchi	F	F	F
Lake Grade	F	D	F

Source: Metropolitan Council, EPA STORET, and/or MPCA EQuIS database(s)

Goose Lake [South Basin] (82–0113–02) *Valley Branch Watershed District*

Monitoring agency: Washington Conservation District staff

Goose Lake is located in the City of Lake Elmo (Washington County). The lake is split into two basins by county highway 10. Site #2 is located in the south basin. The depth of the south basin at the sampling location is 2.1 m (7 ft). There is no other bathymetric information available for the lake.

The MPCA listed the lake as impaired with respect to aquatic recreational use (nutrient/eutrophication biological indicators) in 2012.

On each sampling day surface samples were collected for laboratory analysis of total phosphorus (TP), total Kjeldahl nitrogen (TKN), and chlorophyll including chlorophyll-a (CLA). Secchi transparency was measured during each site visit. Depth profiles of dissolved oxygen and temperature were also made. The resulting surface data are summarized in tables and figures on the following pages. For depth profile data, please refer to the MCES's EIMS system at <http://es.metc.state.mn.us/eims/>.

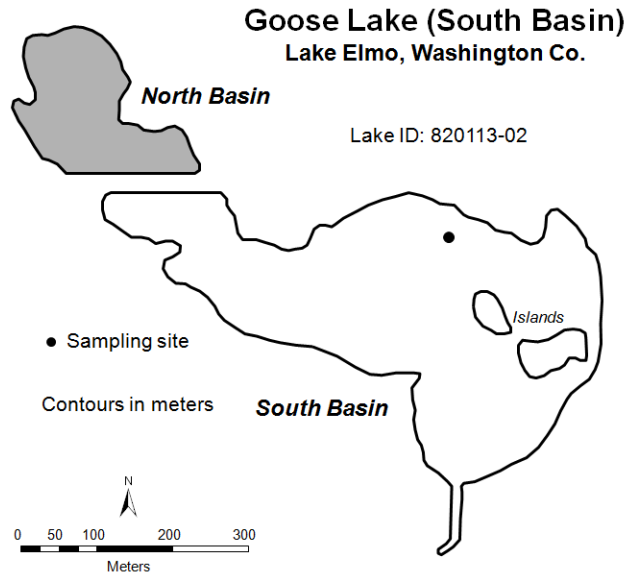
2018 summer (May - September) data summary

Parameter	Mean	Minimum	Maximum	Grade
TP (µg/l)	82	46	128	D
CLA (µg/l)	56	32	86	D
Secchi (m)	0.8	0.4	2.3	D
TKN (mg/l)	1.88	1.60	2.40	
			Lake Grade	D

The south basin received a lake grade of D this year which is consistent with its historical water quality database. The south basin has fluctuated between D and F lake grades since 2008. A search via STORET revealed no historical monitoring data prior to 2008.

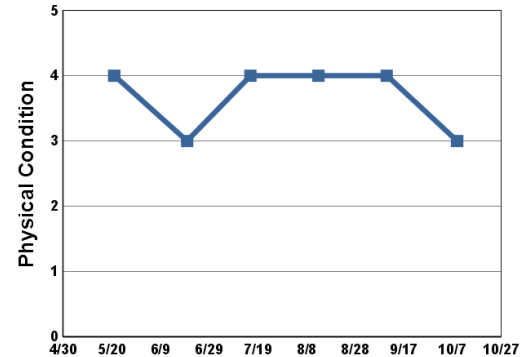
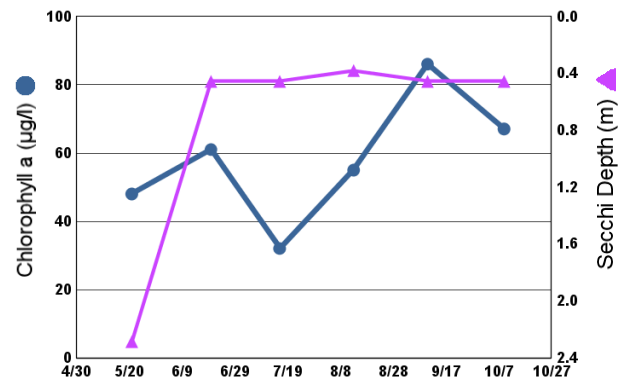
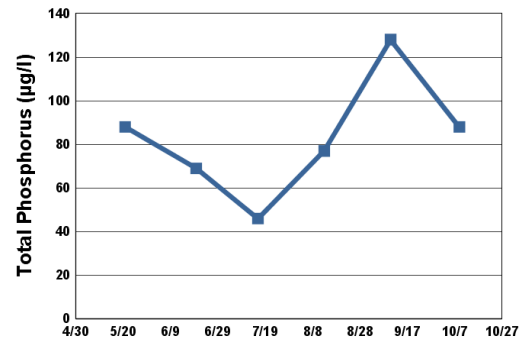
During each monitoring visit, the volunteer's opinions of the lake's physical condition and recreational suitability were ranked on a 1-to-5 scale. These user perception rankings are shown on the following page.

If you notice any errors in the lake's data or physical information, or are aware of any additional or missing information, please contact Brian Johnson of the Metropolitan Council at (651) 602-8743 or brian.johnson@metc.state.mn.us.

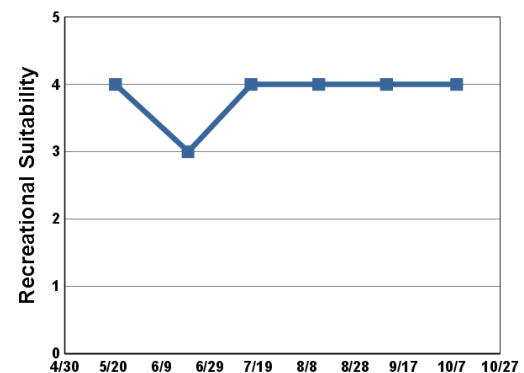


2018 Data

Date	SURF TEMP (°C)	SURF DO (mg/L)	CLA (µg/l)	SURF TP (µg/l)	Secchi (m)	PC	RS
5/21/18	19.2	10.6	48.0	88	2.3	4	4
6/20/18	23.5	6.4	61.0	69	0.5	3	3
7/16/18	27.5	7.2	32.0	46	0.5	4	4
8/13/18	26.9	9.7	55.0	77	0.4	4	4
9/10/18	20.7	8.5	86.0	128	0.5	4	4
10/9/18	11.6	9.8	67.0	88	0.5	3	4



1 = Crystal Clear
2 = Some Algae Present
3 = Definite Algal Presence
4 = High Algal Color
5 = Severe Algal Bloom



1 = Beautiful
2 = Minor Aesthetic Problem
3 = Swimming Impaired
4 = No Swimming; Boating OK
5 = No Aesthetics Possible

Lake Water Quality Grades Based on Summertime Averages

Year	1980	1981	1982	1983	1984	1985	1986	1987	1988	1989	1990	1991
TP												
CLA												
Secchi												
Lake Grade												

Year	1992	1993	1994	1995	1996	1997	1998	1999	2000	2001	2002	2003
TP												
CLA												
Secchi												
Lake Grade												

Year	2004	2005	2006	2007	2008	2009	2010	2011	2012	2013	2014	2015
TP					F	F	F		F	D	C	D
CLA					F	F	F		F	D	C	D
Secchi					F	F	F		F	F	D	F
Lake Grade					F	F	F		F	D	C	D

Year	2016	2017	2018
TP	D	D	D
CLA	F	D	D
Secchi	F	F	D
Lake Grade	F	D	D

Source: Metropolitan Council, EPA STORET, and/or MPCA EQuIS database(s)

Grace Lake (10–0218) Carver County Environmental Services

Monitoring agency: Carver County staff

Grace Lake is a 22-acre lake located near the City of Chaska (Carver County). The lake has a maximum depth of 6.7 m (22 feet).

The MPCA listed the lake as impaired with respect to aquatic recreational use (nutrient/eutrophication biological indicators) in 2006. The MN DNR designated the lake as being infested with Eurasian water milfoil (*Myriophyllum spicatum*) in 2016.

On each sampling day surface samples were collected for laboratory analysis of total phosphorus (TP), total Kjeldahl nitrogen (TKN), and chlorophyll including chlorophyll-a (CLA). Secchi transparency was measured during each site visit. Depth profiles of dissolved oxygen and temperature were also made. The resulting surface data are summarized in tables and figures on the following pages. For depth profile data, please refer to the MCES's EIMS system at <http://es.metc.state.mn.us/eims/>.

2018 summer (May - September) data summary

Parameter	Mean	Minimum	Maximum	Grade
TP (µg/l)	81	61	132	D
CLA (µg/l)	49	11	87	D
Secchi (m)	0.7	0.5	0.9	D
TKN (mg/l)	1.39	0.82	1.80	
			Lake Grade	D

The lake received a lake grade of D this year which is consistent with its historical database.

During each monitoring visit, the volunteer's opinions of the lake's physical condition and recreational suitability were ranked on a 1-to-5 scale. These user perception rankings are shown on the following page.

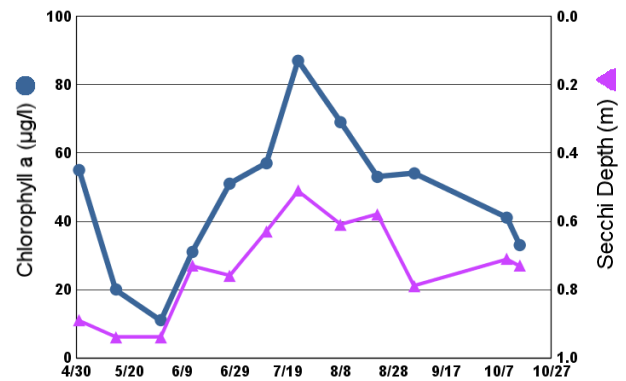
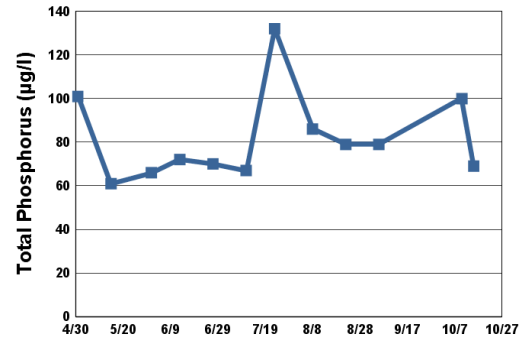
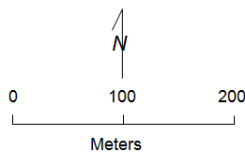
The Fisheries Section of the Minnesota Department of Natural Resources (MDNR) has conducted a fisheries survey on the lake. Information on the survey can be obtained through the MDNR Fisheries Section by calling (651) 259-5831 or by downloading the information off the Internet at <http://www.dnr.state.mn.us/lakefind/>.

If you notice any errors in the lake's data or physical information, or are aware of any additional or missing information, please contact Brian Johnson of the Metropolitan Council at (651) 602-8743 or brian.johnson@metc.state.mn.us.

Grace Lake Chaska, Carver Co.

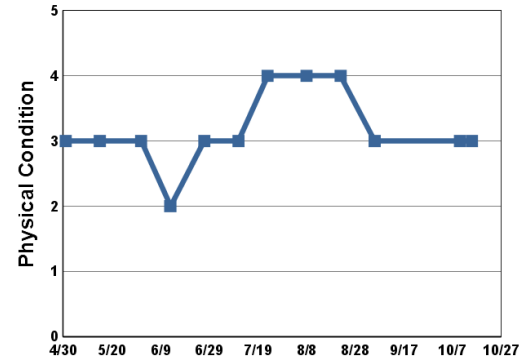
LAKE ID: 100218-00

● Sampling station
Contours in meters

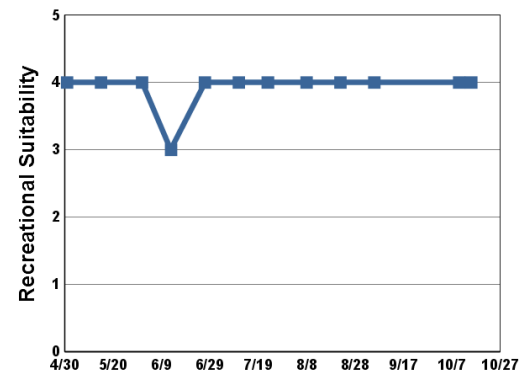


2018 Data

Date	SURF TEMP (°C)	SURF DO (mg/L)	CLA (µg/l)	SURF TP (µg/l)	Secchi (m)	PC	RS
5/1/18			55.0	101	0.9	3	4
5/15/18			20.0	61	0.9	3	4
6/1/18	24.7	6.3	11.0	66	0.9	3	4
6/13/18	22.3	8.3	31.0	72	0.7	2	3
6/27/18	25.1	9.7	51.0	70	0.8	3	4
7/11/18	27.7	12.4	57.0	67	0.6	3	4
7/23/18	26.9	13.5	87.0	132	0.5	4	4
8/8/18	25.4	9.9	69.0	86	0.6	4	4
8/22/18	24.1	5.8	53.0	79	0.6	4	4
9/5/18	22.6	6.1	54.0	79	0.8	3	4
10/10/18	11.4	7.9	41.0	100	0.7	3	4
10/15/18	8.7	9.1	27.0	82	0.7	3	4



1 = Crystal Clear
2 = Some Algae Present
3 = Definite Algal Presence
4 = High Algal Color
5 = Severe Algal Bloom



1 = Beautiful
2 = Minor Aesthetic Problem
3 = Swimming Impaired
4 = No Swimming; Boating OK
5 = No Aesthetics Possible

Lake Water Quality Grades Based on Summertime Averages

Year	1980	1981	1982	1983	1984	1985	1986	1987	1988	1989	1990	1991
TP												
CLA												
Secchi												
Lake Grade												

Year	1992	1993	1994	1995	1996	1997	1998	1999	2000	2001	2002	2003
TP												F
CLA												C
Secchi												D
Lake Grade												D

Year	2004	2005	2006	2007	2008	2009	2010	2011	2012	2013	2014	2015
TP	D	D		D	D	D	D	D	D	D	D	D
CLA	C	B		C	C	D	D	D	C	C	D	C
Secchi	D	D		D	D	D	C	D	D	D	D	F
Lake Grade	D	C		D	D	D	D	D	D	D	D	D

Year	2016	2017	2018
TP	D	D	D
CLA	D	D	D
Secchi	D	F	D
Lake Grade	D	D	D

Source: Metropolitan Council, EPA STORET, and/or MPCA EQuIS database(s)

Haas Lake (70–0078) *Prior Lake — Spring Lake Watershed District*

Volunteer: Thomas Chaklos

Haas Lake is located in the city of Prior Lake (Scott County). It has a surface area of 32 acres. No other morphological data are available for the lake.

On each sampling day surface samples were collected for laboratory analysis of total phosphorus (TP), total Kjeldahl nitrogen (TKN), and chlorophyll including chlorophyll-a (CLA). Secchi transparency and surface temperature were measured during each monitoring visit. The resulting data are summarized in tables and figures on the following pages.

2018 summer (May - September) data summary

Parameter	Mean	Minimum	Maximum	Grade
TP (µg/l)	55	26	129	C
CLA (µg/l)	16	2.5	39	B
Secchi (m)	>0.7	>	>2.1	
TKN (mg/l)	0.75	0.51	1.00	
			Lake Grade	

> indicates that the visibility of the Secchi disk was blocked by aquatic vegetation at the depth indicated.

There was an insufficient quantity of valid Secchi transparency measurements to determine a Secchi grade. An invalid measurement occurred if the Secchi disk was either visible on the lake bottom or the disk's visibility was blocked by aquatic vegetation. In both of these situations the water clarity would have been greater than that indicated by the measurement. There were less than 5 monitoring events during the summer-time period (May — September). At least 5 monitoring events are required during the summer-time period to determine a parameter grade. A lake grade was not given because all three parameter grades are required to issue a lake grade. Continued monitoring is recommended to build the water quality database.

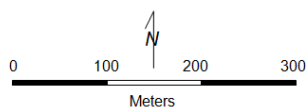
During each monitoring visit, the volunteer's opinions of the lake's physical condition and recreational suitability were ranked on a 1-to-5 scale. These user perception rankings are shown on the following page.

If you notice any errors in the lake's data or physical information, or are aware of any additional or missing information, please contact Brian Johnson of the Metropolitan Council at (651) 602-8743 or brian.johnson@metc.state.mn.us.

Haas Lake, Prior Lake, Scott Co.

LAKE ID: 700078-00
WD: Prior Lake-Spring Lake

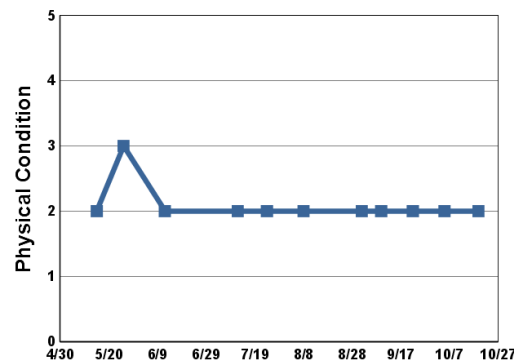
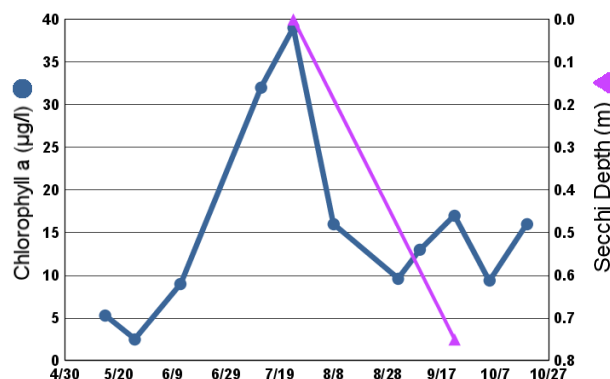
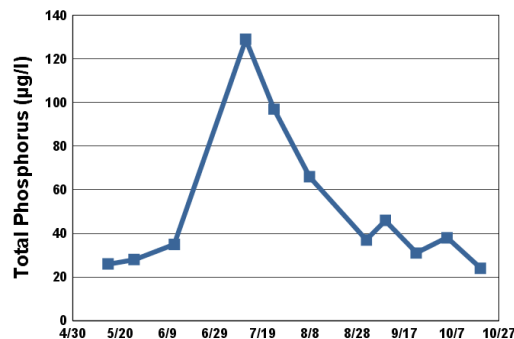
● Sampling site
Contours in meters



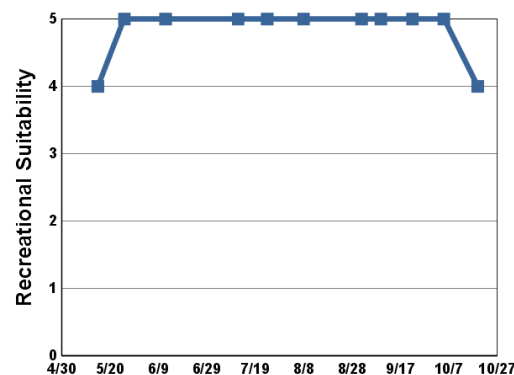
2018 Data

Date	SURF TEMP (°C)	SURF DO (mg/L)	CLA (µg/l)	SURF TP (µg/l)	Secchi (m)	PC	RS
5/15/18	22.3		5.3	26	> 2.1	2	4
5/26/18	30.7		2.5	28	> 1.9	3	5
6/12/18	21.3		9.0	35	> 0.8	2	5
7/12/18	23.0		32.0	129	> 0.0	2	5
7/24/18	22.6		39.0	97	0.0	2	5
8/8/18	23.7		16.0	66	> 0.2	2	5
9/1/18	23.1		9.6	37	> 0.1	2	5
9/9/18	20.1		13.0	46	> 0.5	2	5
9/22/18	17.9		17.0	31	0.8	2	5
10/5/18	11.8		9.4	38	> 1.0	2	5
10/19/18	10.7		16.0	24	> 1.4	2	4

> indicates that the visibility of the Secchi disk was blocked by aquatic vegetation at the depth indicated.



1 = Crystal Clear
2 = Some Algae Present
3 = Definite Algal Presence
4 = High Algal Color
5 = Severe Algal Bloom



1 = Beautiful
2 = Minor Aesthetic Problem
3 = Swimming Impaired
4 = No Swimming; Boating OK
5 = No Aesthetics Possible

Lake Water Quality Grades Based on Summertime Averages

Year	1980	1981	1982	1983	1984	1985	1986	1987	1988	1989	1990	1991
TP												
CLA												
Secchi												
Lake Grade												

Year	1992	1993	1994	1995	1996	1997	1998	1999	2000	2001	2002	2003
TP												
CLA												
Secchi												
Lake Grade												

Year	2004	2005	2006	2007	2008	2009	2010	2011	2012	2013	2014	2015
TP												
CLA												
Secchi												
Lake Grade												

Year	2016	2017	2018
TP	C	C	C
CLA	D	A	B
Secchi			
Lake Grade			

Source: Metropolitan Council, EPA STORET, and/or MPCA EQuIS database(s)

Hafften Lake (27–0199) *Pioneer* — Sarah Watershed Management Commission

Volunteer: Tom Cook

Hafften Lake is located in Greenfield (Hennepin County).. The 43-acre lake has a maximum depth of 13.4 m (roughly 44 feet).

The MPCA listed the lake as impaired with respect to aquatic recreational use (nutrient/eutrophication biological indicators) in 2004 and aquatic consumption (mercury in fish tissue) in 2012.

On each sampling day surface samples were collected for laboratory analysis of total phosphorus (TP), total Kjeldahl nitrogen (TKN), and chlorophyll including chlorophyll-a (CLA). Secchi transparency and surface temperature were measured during each monitoring visit. The resulting data are summarized in tables and figures on the following pages.

2018 summer (May - September) data summary

Parameter	Mean	Minimum	Maximum	Grade
TP (µg/l)	32	21	42	C
CLA (µg/l))	22	2.7	46	C
Secchi (m)	1.2	0.8	2.2	C
TKN (mg/l)	1.22	0.99	1.60	
			Lake Grade	C

The lake received a lake grade of C this year, which is consistent with its historical database. Continued monitoring is recommended to build the water quality database.

During each monitoring visit, the volunteer's opinions of the lake's physical condition and recreational suitability were ranked on a 1-to-5 scale. These user perception rankings are shown on the following page.

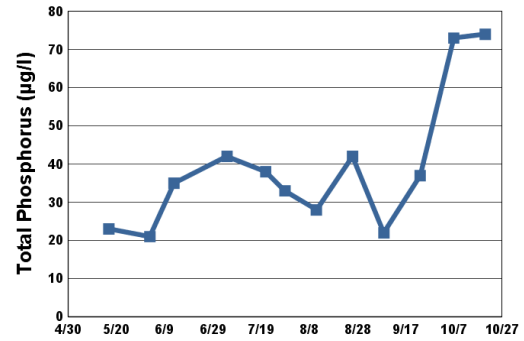
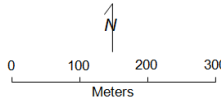
The Fisheries Section of the Minnesota Department of Natural Resources (MDNR) has conducted a fisheries survey on the lake. Information on the survey can be obtained through the MDNR Fisheries Section by calling (651) 259-5831 or by downloading the information off the Internet at <http://www.dnr.state.mn.us/lakefind/>.

If you notice any errors in the lake's data or physical information, or are aware of any additional or missing information, please contact Brian Johnson of the Metropolitan Council at (651) 602-8743 or brian.johnson@metc.state.mn.us.

Hafften Lake, Greenfield, Hennepin Co.

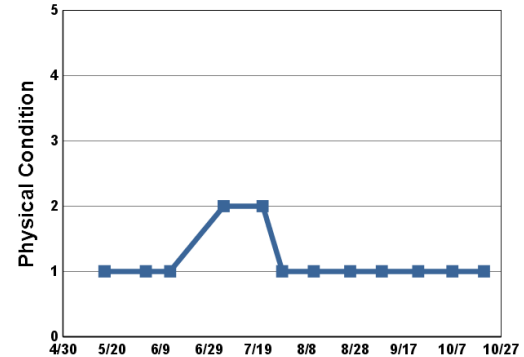
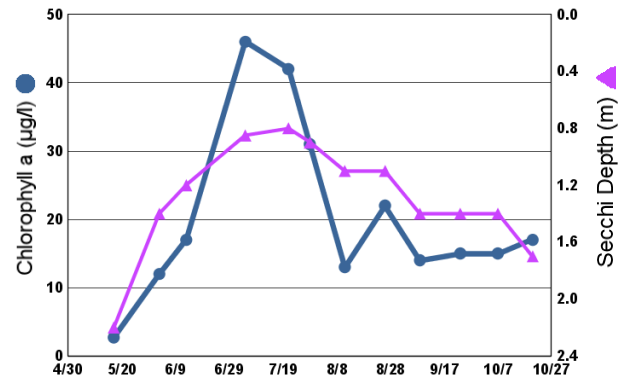
LAKE ID: 270199-00

● Sampling site
Contours in meters

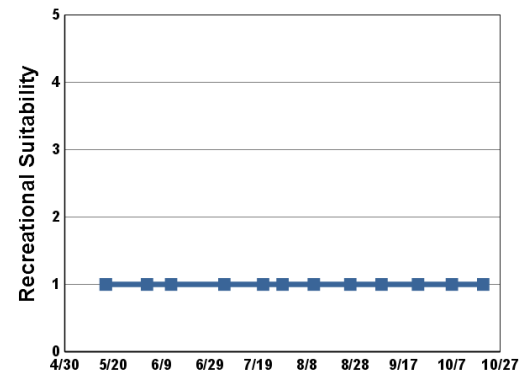


2018 Data

Date	SURF TEMP (°C)	SURF DO (mg/L)	CLA (µg/l)	SURF TP (µg/l)	Secchi (m)	PC	RS
5/17/18	20.9		2.7	23	2.2	1	1
6/3/18	23.5		12.0	21	1.4	1	1
6/13/18	23.2		17.0	35	1.2	1	1
7/5/18	28.5		46.0	42	0.9	2	1
7/21/18	28.2		42.0	38	0.8	2	1
7/29/18	26.7		31.0	33	0.9	1	1
8/11/18	28.5		13.0	28	1.1	1	1
8/26/18	23.5		22.0	42	1.1	1	1
9/8/18	22.4		14.0	22	1.4	1	1
9/23/18	18.9		15.0	37	1.4	1	1
10/7/18	8.5		15.0	73	1.4	1	1
10/20/18	7.9		17.0	74	1.7	1	1



1 = Crystal Clear
2 = Some Algae Present
3 = Definite Algal Presence
4 = High Algal Color
5 = Severe Algal Bloom



1 = Beautiful
2 = Minor Aesthetic Problem
3 = Swimming Impaired
4 = No Swimming; Boating OK
5 = No Aesthetics Possible

Lake Water Quality Grades Based on Summertime Averages

Year	1980	1981	1982	1983	1984	1985	1986	1987	1988	1989	1990	1991
TP												
CLA												
Secchi												
Lake Grade												

Year	1992	1993	1994	1995	1996	1997	1998	1999	2000	2001	2002	2003
TP									C	C		
CLA									C	C		
Secchi									C	C		
Lake Grade									C	C		

Year	2004	2005	2006	2007	2008	2009	2010	2011	2012	2013	2014	2015
TP	C	C	D				C			C	C	
CLA	C	C	B				C			C	C	
Secchi	D	C	C				D			C	D	
Lake Grade	C	C	C				C			C	C	

Year	2016	2017	2018
TP	C	C	C
CLA	C	B	C
Secchi	D	D	C
Lake Grade	C	C	C

Source: Metropolitan Council, EPA STORET, and/or MPCA EQuIS database(s)

Hawkes (27–0056) *Nine Mile Creek Watershed District*

Volunteer: Matthew Zappa

Hawkes Lake is a small lake located in the city of Edina (Hennepin County). There is little known morphological data available for the lake.

On each sampling day surface samples were collected for laboratory analysis of total phosphorus (TP), total Kjeldahl nitrogen (TKN), and chlorophyll including chlorophyll-a (CLA). Secchi transparency and surface temperature were measured during each monitoring visit. The resulting data are summarized in tables and figures on the following pages.

2018 summer (May - September) data summary

Parameter	Mean	Minimum	Maximum	Grade
TP (µg/l)	125	74	218	D
CLA (µg/l))	41	8.6	72	C
Secchi (m)	0.9	0.5	1.3	D
TKN (mg/l)	1.28	0.73	2.10	
			Lake Grade	D

The lake received a lake grade of D this year. Continued monitoring is recommended to build the water quality database.

During each monitoring visit, the volunteer's opinions of the lake's physical condition and recreational suitability were ranked on a 1-to-5 scale. These user perception rankings are shown on the following page.

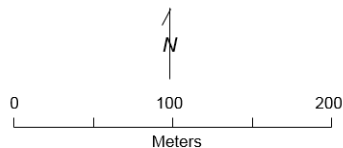
If you notice any errors in the lake's data or physical information, or are aware of any additional or missing information, please contact Brian Johnson of the Metropolitan Council at (651) 602-8743 or brian.johnson@metc.state.mn.us.

Hawkes Lake

Edina, Hennepin Co.

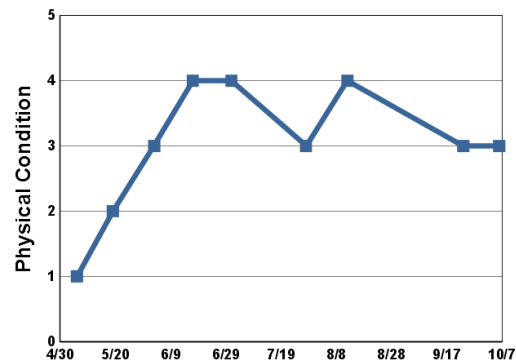
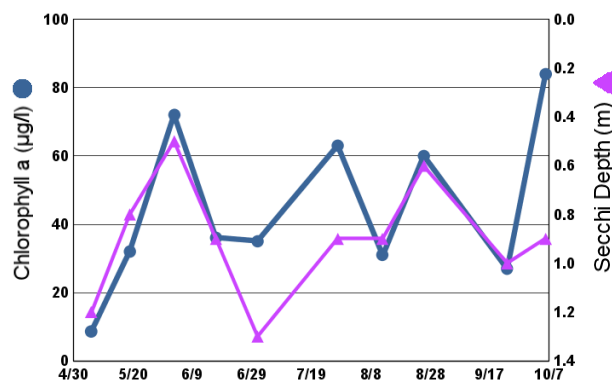
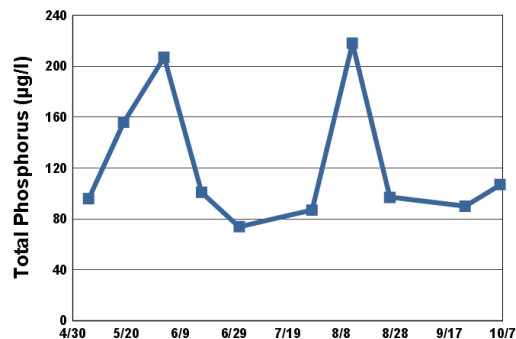
LAKE ID: 270056-01

● Sampling site
Contours in meters

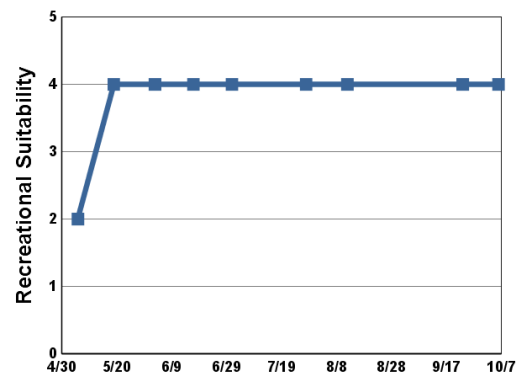


2018 Data

Date	SURF TEMP (°C)	SURF DO (mg/L)	CLA (µg/l)	SURF TP (µg/l)	Secchi (m)	PC	RS
5/6/18	21.6		8.6	96	1.2	1	2
5/19/18	21.8		32.0	156	0.8	2	4
6/3/18	24.9		72.0	207	0.5	3	4
6/17/18	30.5		36.0	101	0.9	4	4
7/1/18	28.6		35.0	74	1.3	4	4
7/28/18	26.4		63.0	87	0.9	3	4
8/12/18	29.5		31.0	218	0.9	4	4
8/26/18	23.6		60.0	97	0.6		
9/23/18	19.5		27.0	90	1.0	3	4
10/6/18	11.8		84.0	107	0.9	3	4



1 = Crystal Clear
2 = Some Algae Present
3 = Definite Algal Presence
4 = High Algal Color
5 = Severe Algal Bloom



1 = Beautiful
2 = Minor Aesthetic Problem
3 = Swimming Impaired
4 = No Swimming; Boating OK
5 = No Aesthetics Possible

Lake Water Quality Grades Based on Summertime Averages

Year	1980	1981	1982	1983	1984	1985	1986	1987	1988	1989	1990	1991
TP												
CLA												
Secchi												
Lake Grade												

Year	1992	1993	1994	1995	1996	1997	1998	1999	2000	2001	2002	2003
TP												
CLA												
Secchi												
Lake Grade												

Year	2004	2005	2006	2007	2008	2009	2010	2011	2012	2013	2014	2015
TP												
CLA												
Secchi												
Lake Grade												

Year	2016	2017	2018
TP	D	D	D
CLA	D	C	C
Secchi	D	D	D
Lake Grade	D	D	D

Source: Metropolitan Council, EPA STORET, and/or MPCA EQuIS database(s)

Hay Lake (82–0065) *Carnelian — Marine — St. Croix Watershed District*

Monitoring agency: Washington Conservation District staff

Hay lake is located in the City of Scandia (Washington County). The lake has a surface area of 33 acres. It has a maximum depth of 6.1 m (20 feet).

The MPCA listed the lake as impaired with respect to aquatic recreational use (nutrient/eutrophication biological indicators) in 2002.

On each sampling day surface samples were collected for laboratory analysis of total phosphorus (TP), total Kjeldahl nitrogen (TKN), and chlorophyll including chlorophyll-a (CLA). Secchi transparency was measured during each site visit. Depth profiles of dissolved oxygen and temperature were also made. The resulting surface data are summarized in tables and figures on the following pages. For depth profile data, please refer to the MCES's EIMS system at <http://es.metc.state.mn.us/eims/>.

2018 summer (May - September) data summary

Parameter	Mean	Minimum	Maximum	Grade
TP (µg/l)	27	16	40	B
CLA (µg/l)	6.5	3.5	16	A
Secchi (m)	>1.4	>1.1	>1.7	
TKN (mg/l)	0.64	0.52	0.79	
			Lake Grade	

> indicates that the visibility of the Secchi disk was blocked by aquatic vegetation at the depth indicated.

There was an insufficient quantity of valid Secchi transparency measurements to determine a Secchi grade. An invalid measurement occurred if the Secchi disk was either visible on the lake bottom or the disk's visibility was blocked by aquatic vegetation. In both of these situations the water clarity would have been greater than that indicated by the measurement. The primary production of this lake is dominated by aquatic macrophytes as given by the observations of moderate aquatic macrophyte population, lower pelagic algal populations (as given by lower CLA concentrations), and the visibility of the Secchi disk being frequently blocked by aquatic vegetation. There has been a consistent downward trend of summertime mean CLA concentrations since 1998. Continued monitoring is suggested to determine if this trend continues.

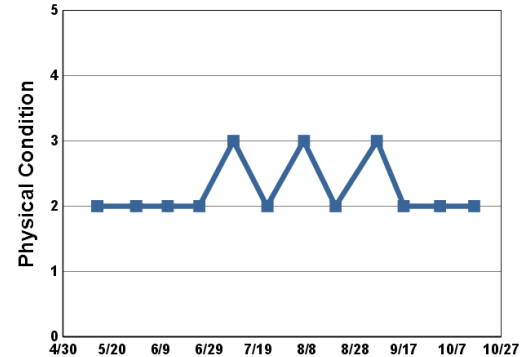
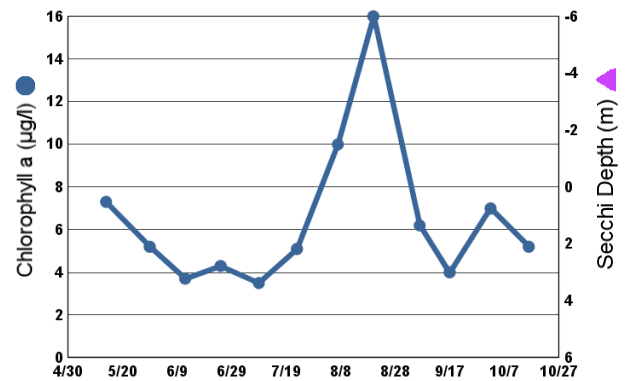
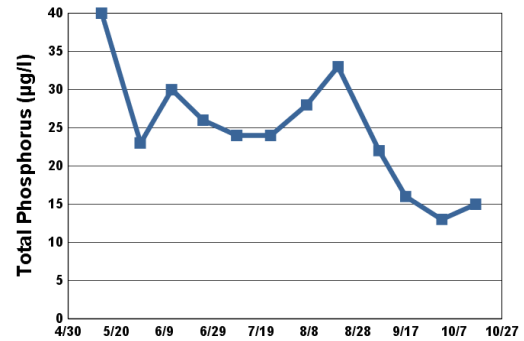
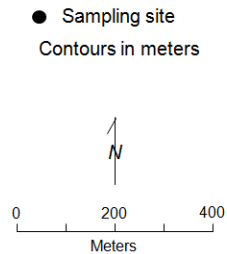
During each monitoring visit, the volunteer's opinions of the lake's physical condition and recreational suitability were ranked on a 1-to-5 scale. These user perception rankings are shown on the following page.

The Fisheries Section of the Minnesota Department of Natural Resources (MDNR) has conducted a fisheries survey on the lake. Information on the survey can be obtained through the MDNR Fisheries Section by calling (651) 259-5831 or by downloading the information off the Internet at <http://www.dnr.state.mn.us/lakefind/>.

If you notice any errors in the lake's data or physical information, or are aware of any additional or missing information, please contact Brian Johnson of the Metropolitan Council at (651) 602-8743 or brian.johnson@metc.state.mn.us.

Hay Lake Scandia, Washington Co.

LAKE ID: 820065-00
WMO: Marine-on-St. Croix

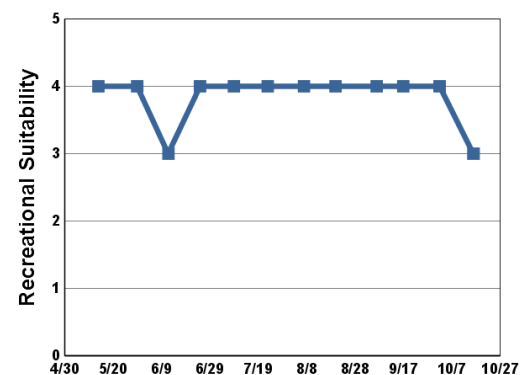


2018 Data

Date	SURF TEMP (°C)	SURF DO (mg/L)	CLA (µg/l)	SURF TP (µg/l)	Secchi (m)	PC	RS
5/14/18	19.3	8.9	7.3	40	> 1.1	2	4
5/30/18	25.2	6.6	5.2	23	> 1.7	2	4
6/12/18	22.4	6.7	3.7	30	> 1.7	2	3
6/25/18	26.1	6.4	4.3	26	> 1.2	2	4
7/9/18	27.7	6.0	3.5	24	> 1.5	3	4
7/23/18	26.8	6.2	5.1	24	> 1.5	2	4
8/7/18	24.1	6.5	10.0	28	> 1.2	3	4
8/20/18	25.5	7.0	16.0	33	> 1.5	2	4
9/6/18	21.3	4.4	6.2	22	> 1.5	3	4
9/17/18	24.7	6.8	4.0	16	> 1.5	2	4
10/2/18	11.7	5.9	7.0	13	> 1.7	2	4
10/16/18	7.6	10.4	5.2	15	> 1.5	2	3

> indicates that the visibility of the Secchi disk was blocked by aquatic vegetation at the depth indicated.

1 = Crystal Clear
2 = Some Algae Present
3 = Definite Algal Presence
4 = High Algal Color
5 = Severe Algal Bloom



1 = Beautiful
2 = Minor Aesthetic Problem
3 = Swimming Impaired
4 = No Swimming; Boating OK
5 = No Aesthetics Possible

Lake Water Quality Grades Based on Summertime Averages

Year	1980	1981	1982	1983	1984	1985	1986	1987	1988	1989	1990	1991
TP												
CLA												
Secchi												
Lake Grade												

Year	1992	1993	1994	1995	1996	1997	1998	1999	2000	2001	2002	2003
TP							D	D	D	D		D
CLA							F	F	F	F		C
Secchi							D	D	D	D		C
Lake Grade							D	D	D	D		C

Year	2004	2005	2006	2007	2008	2009	2010	2011	2012	2013	2014	2015
TP	D	D	D	D	C	C	C	C		C	C	C
CLA	D	F	B	C	C	C	B	C		A	B	B
Secchi	D	D	C	C	C	C	C	C				
Lake Grade	D	D	C	C	C	C	C	C				

Year	2016	2017	2018
TP	C	B	B
CLA	A	B	A
Secchi			
Lake Grade			

Source: Metropolitan Council, EPA STORET, and/or MPCA EQuIS database(s)

Hazeltine Lake (10–0014) *Carver County Environmental Services*

Monitoring agency: Carver County staff

Hazeltine Lake is located in the City of Chaska (Carver County). The lake has a surface area of 236 acres, and a maximum depth of 2.0 m (6.6 ft). The entire surface area is considered littoral zone, which is the 0 — 15 feet depth zone typically dominated by aquatic vegetation. Since the lake is relatively shallow, it does not permanently stratify and maintain a thermocline which is a density gradient caused by changing water temperatures throughout portions of the water column.

The MPCA listed the lake as impaired with respect to aquatic recreational use (nutrient/eutrophication biological indicators) in 2004.

On each sampling day surface samples were collected for laboratory analysis of total phosphorus (TP), total Kjeldahl nitrogen (TKN), and chlorophyll including chlorophyll-a (CLA). Secchi transparency was measured during each site visit. Depth profiles of dissolved oxygen and temperature were also made. The resulting surface data are summarized in tables and figures on the following pages. For depth profile data, please refer to the MCES's EIMS system at <http://es.metc.state.mn.us/eims/>.

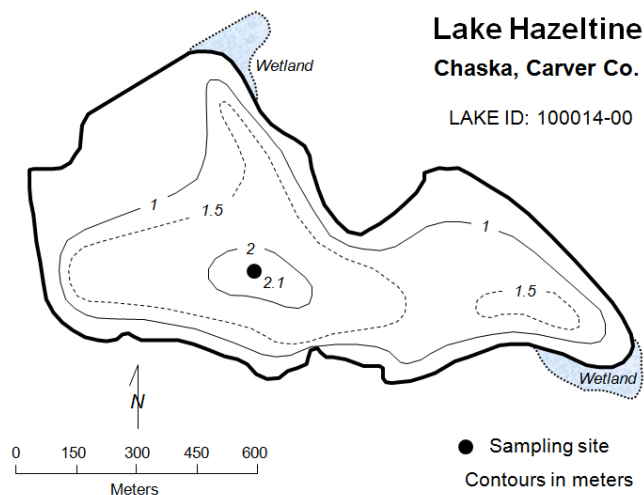
2018 summer (May - September) data summary

Parameter	Mean	Minimum	Maximum	Grade
TP (µg/l)	117	47	210	D
CLA (µg/l)	164	26	410	F
Secchi (m)	0.4	0.2	0.9	F
TKN (mg/l)	2.96	1.50	5.50	
			Lake Grade	F

The lake received a lake grade of F this year, which is consistent with its limited historical database. Continued monitoring is recommended to continue to build the water quality database.

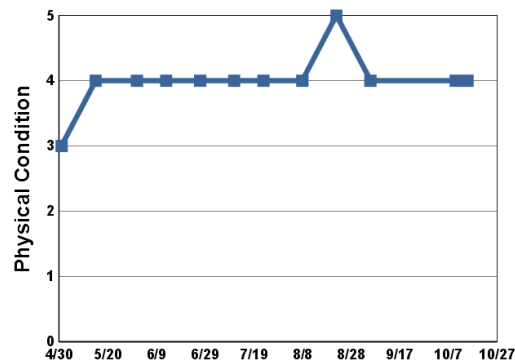
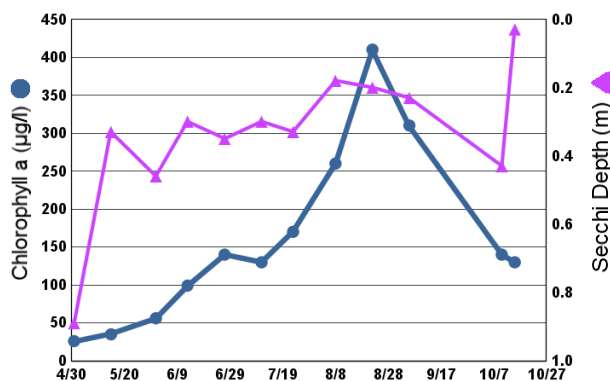
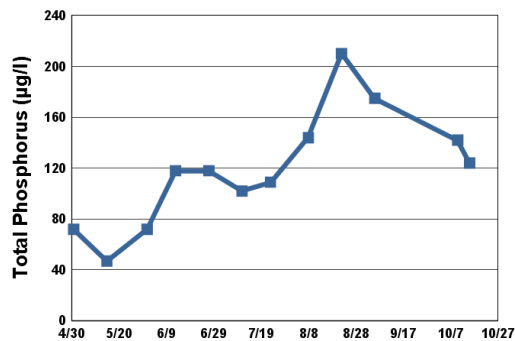
During each monitoring visit, the volunteer's opinions of the lake's physical condition and recreational suitability were ranked on a 1-to-5 scale. These user perception rankings are shown on the following page.

If you notice any errors in the lake's data or physical information, or are aware of any additional or missing information, please contact Brian Johnson of the Metropolitan Council at (651) 602-8743 or brian.johnson@metc.state.mn.us.

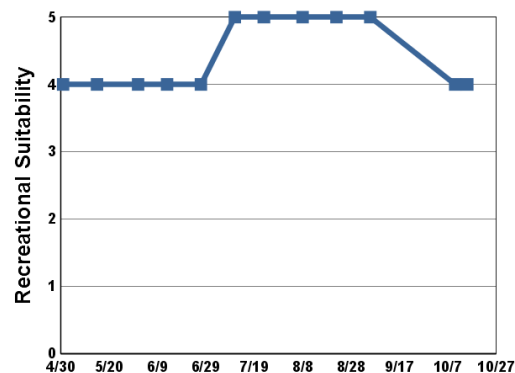


2018 Data

Date	SURF TEMP (°C)	SURF DO (mg/L)	CLA (µg/l)	SURF TP (µg/l)	Secchi (m)	PC	RS
5/1/18			26.0	72	0.9	3	4
5/15/18			35.0	47	0.3	4	4
6/1/18	25.4	8.8	56.0	72	0.5	4	4
6/13/18			99.0	118	0.3	4	4
6/27/18	23.8	9.9	140.0	118	0.4	4	4
7/11/18	26.5	10.8	130.0	102	0.3	4	5
7/23/18	26.6	15.8	170.0	109	0.3	4	5
8/8/18	25.7	12.2	260.0	144	0.2	4	5
8/22/18	22.5	9.5	410.0	210	0.2	5	5
9/5/18	22.2	5.0	310.0	175	0.2	4	5
10/10/18	9.7	10.8	140.0	142	0.4	4	4
10/15/18	5.3	11.7	130.0	124	0.0	4	4



1 = Crystal Clear
2 = Some Algae Present
3 = Definite Algal Presence
4 = High Algal Color
5 = Severe Algal Bloom



1 = Beautiful
2 = Minor Aesthetic Problem
3 = Swimming Impaired
4 = No Swimming; Boating OK
5 = No Aesthetics Possible

Lake Water Quality Grades Based on Summertime Averages

Year	1980	1981	1982	1983	1984	1985	1986	1987	1988	1989	1990	1991
TP												
CLA												
Secchi												
Lake Grade												

Year	1992	1993	1994	1995	1996	1997	1998	1999	2000	2001	2002	2003
TP									F	F		
CLA									F	F		
Secchi									F	F		
Lake Grade									F	F		

Year	2004	2005	2006	2007	2008	2009	2010	2011	2012	2013	2014	2015
TP		F	F			F	D	F	F	F	F	F
CLA		F	F			F	F	F	F	F	F	F
Secchi		F	F			F	F	F	F	F	F	F
Lake Grade		F	F			F	F	F	F	F	F	F

Year	2016	2017	2018
TP	D	F	D
CLA	F	F	F
Secchi	F	F	F
Lake Grade	F	F	F

Source: Metropolitan Council, EPA STORET, and/or MPCA EQuIS database(s)

Heifort's Pond (82–0485) *Browns Creek Watershed District*

Monitoring agency: Washington Conservation District staff

Heifort's Pond is small pond located in Stillwater Township (Washington County). Few morphological data are available for the pond.

On each sampling day surface samples were collected for laboratory analysis of total phosphorus (TP), total Kjeldahl nitrogen (TKN), and chlorophyll including chlorophyll-a (CLA). Secchi transparency was measured during each site visit. Depth profiles of dissolved oxygen and temperature were also made. The resulting surface data are summarized in tables and figures on the following pages. For depth profile data, please refer to the MCES's EIMS system at <http://es.metc.state.mn.us/eims/>.

2018 summer (May - September) data summary

Parameter	Mean	Minimum	Maximum	Grade
TP (µg/l)	110	76	163	D
CLA (µg/l)	88	24	150	F
Secchi (m)	0.3	0.2	0.5	F
TKN (mg/l)	3.00	2.30	3.60	
			Lake Grade	F

The pond received a lake grade of F this year which is consistent with the previous year. Continued monitoring is recommended to continue to build the water quality database.

During each monitoring visit, the volunteer's opinions of the lake's physical condition and recreational suitability were ranked on a 1-to-5 scale. These user perception rankings are shown on the following page.

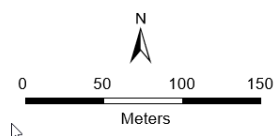
If you notice any errors in the lake's data or physical information, or are aware of any additional or missing information, please contact Brian Johnson of the Metropolitan Council at (651) 602-8743 or brian.johnson@metc.state.mn.us.

Hiefert's Pond Stillwater, Washington Co.

Lake ID: 82048500

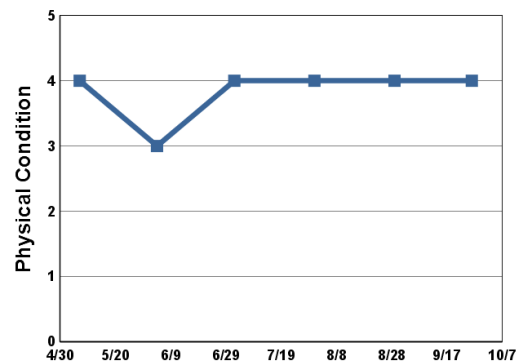
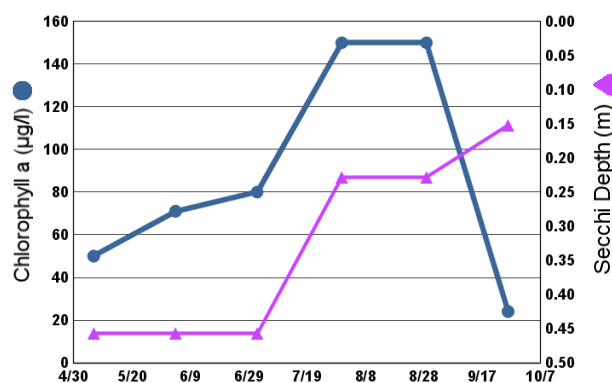
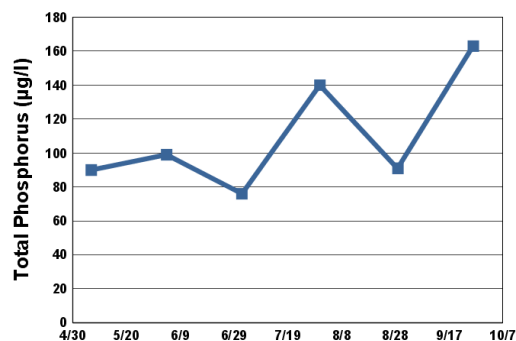
● Sampling site

Contours in meters

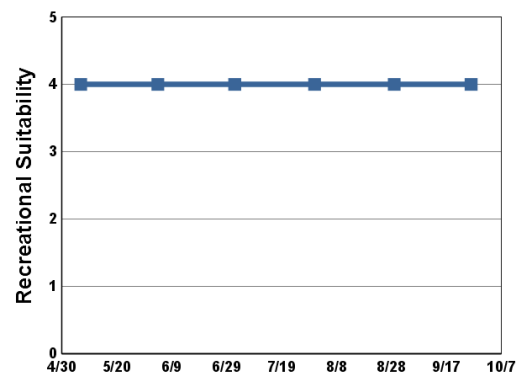


2018 Data

Date	SURF TEMP (°C)	SURF DO (mg/L)	CLA (µg/l)	SURF TP (µg/l)	Secchi (m)	PC	RS
5/7/18	21.8	11.1	50.0	90	0.5	4	4
6/4/18	22.9	8.3	71.0	99	0.5	3	4
7/2/18	26.9	7.2	80.0	76	0.5	4	4
7/31/18	25.1	9.4	150.0	140	0.2	4	4
8/29/18	20.9	4.6	150.0	91	0.2	4	4
9/26/18	15.9	4.9	24.0	163	0.2	4	4



1 = Crystal Clear
2 = Some Algae Present
3 = Definite Algal Presence
4 = High Algal Color
5 = Severe Algal Bloom



1 = Beautiful
2 = Minor Aesthetic Problem
3 = Swimming Impaired
4 = No Swimming; Boating OK
5 = No Aesthetics Possible

Lake Water Quality Grades Based on Summertime Averages

Year	1980	1981	1982	1983	1984	1985	1986	1987	1988	1989	1990	1991
TP												
CLA												
Secchi												
Lake Grade												

Year	1992	1993	1994	1995	1996	1997	1998	1999	2000	2001	2002	2003
TP												
CLA												
Secchi												
Lake Grade												

Year	2004	2005	2006	2007	2008	2009	2010	2011	2012	2013	2014	2015
TP												
CLA												
Secchi												
Lake Grade												

Year	2016	2017	2018
TP		D	D
CLA		F	F
Secchi		F	F
Lake Grade		F	F

Source: Metropolitan Council, EPA STORET, and/or MPCA EQuIS database(s)

Hornbeam Lake (19–0047) *City of Sunfish Lake*

Volunteer: Scott Spaeth

Hornbeam Lake is located within the City of Sunfish Lake (Dakota County). It has an area of approximately 22-acres. There are few morphological data available for the lake other than the depth at the sampling point is approximately 3.5 m. The lake is referred officially as Hornbeam Lake in the Minnesota Public Waters Inventory, which according to local residents and older reference documents is a typological error. The USGS performed a water quality study on the lake in 1975 and 1976.

On each sampling day surface samples were collected for laboratory analysis of total phosphorus (TP), total Kjeldahl nitrogen (TKN), and chlorophyll including chlorophyll-a (CLA). Secchi transparency and surface temperature were measured during each monitoring visit. The resulting data are summarized in tables and figures on the following pages.

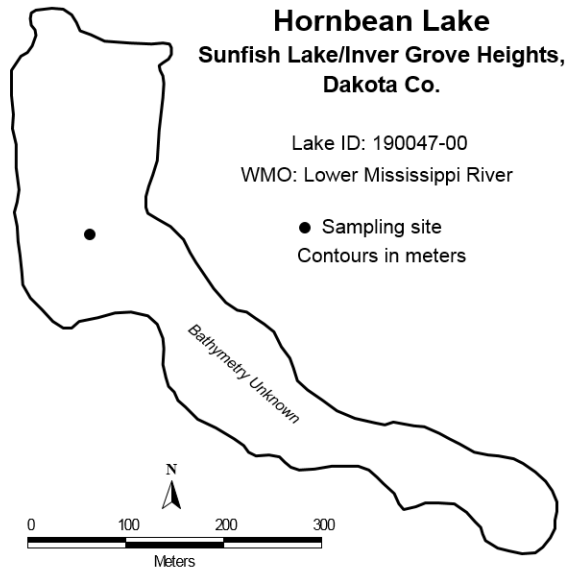
2018 summer (May - September) data summary

Parameter	Mean	Minimum	Maximum	Grade
TP (µg/l)	28	20	37	B
CLA (µg/l))	5.9	3.6	14	A
Secchi (m)	2.5	1.7	3.7	B
TKN (mg/l)	0.80	0.55	0.95	
			Lake Grade	B

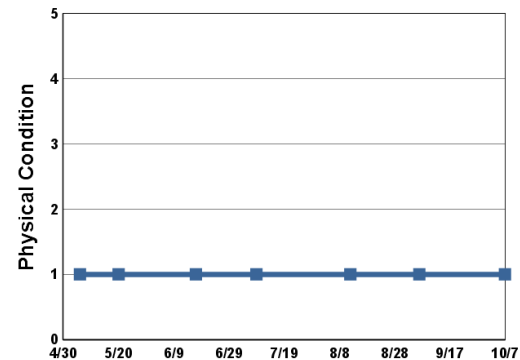
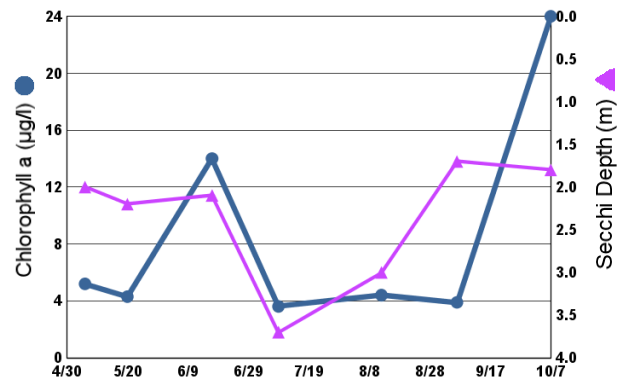
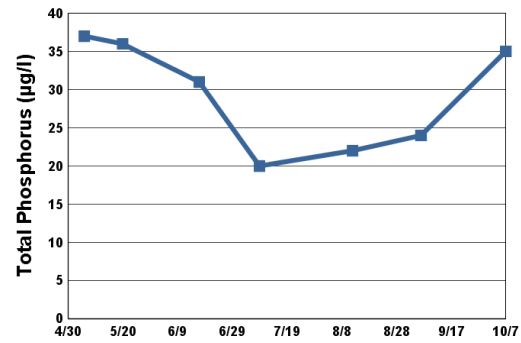
The lake received a lake grade of B this year, which is best water quality year in the CAMP water quality database. Continued monitoring is recommended to determine if this recent improvement in water quality is part of a longer term trend.

During each monitoring visit, the volunteer's opinions of the lake's physical condition and recreational suitability were ranked on a 1-to-5 scale. These user perception rankings are shown on the following page.

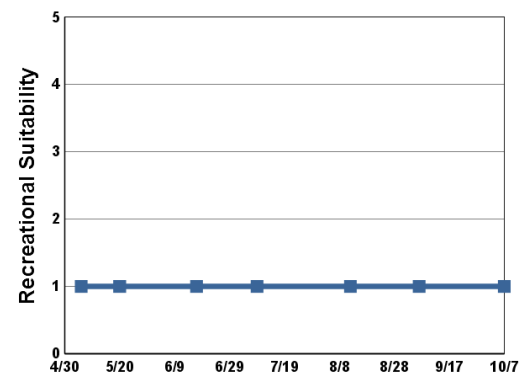
If you notice any errors in the lake's data or physical information, or are aware of any additional or missing information, please contact Brian Johnson of the Metropolitan Council at (651) 602-8743 or brian.johnson@metc.state.mn.us.

**2018 Data**

Date	SURF TEMP (°C)	SURF DO (mg/L)	CLA (µg/l)	SURF TP (µg/l)	Secchi (m)	PC	RS
5/6/18	20.5		5.2	37	2.0	1	1
5/20/18	24.2		4.3	36	2.2	1	1
6/17/18	24.4		14.0	31	2.1	1	1
7/9/18	30.6		3.6	20	3.7	1	1
8/12/18	29.2		4.4	22	3.0	1	1
9/6/18	24.1		3.9	24	1.7	1	1
10/7/18	12.1		24.0	35	1.8	1	1



1 = Crystal Clear
2 = Some Algae Present
3 = Definite Algal Presence
4 = High Algal Color
5 = Severe Algal Bloom



1 = Beautiful
2 = Minor Aesthetic Problem
3 = Swimming Impaired
4 = No Swimming; Boating OK
5 = No Aesthetics Possible

Lake Water Quality Grades Based on Summertime Averages

Year	1980	1981	1982	1983	1984	1985	1986	1987	1988	1989	1990	1991
TP												
CLA												
Secchi												
Lake Grade												

Year	1992	1993	1994	1995	1996	1997	1998	1999	2000	2001	2002	2003
TP												
CLA												
Secchi												
Lake Grade												

Year	2004	2005	2006	2007	2008	2009	2010	2011	2012	2013	2014	2015
TP			C	C	C						C	C
CLA			B	C	A						C	C
Secchi			C	C	B							D
Lake Grade			C	C	B							C

Year	2016	2017	2018
TP	C	C	B
CLA	C	B	A
Secchi	D	C	B
Lake Grade	C	C	B

Source: Metropolitan Council, EPA STORET, and/or MPCA EQuIS database(s)

Horseshoe Lake [Sunfish Lake] (19–0051) *City of Sunfish Lake*

Volunteer: Jim Naves

Horseshoe Lake is a 16-acre lake located within the City of Sunfish Lake (Dakota County). There is little morphological information available for the lake.

On each sampling day surface samples were collected for laboratory analysis of total phosphorus (TP), total Kjeldahl nitrogen (TKN), and chlorophyll including chlorophyll-a (CLA). Secchi transparency and surface temperature were measured during each monitoring visit. The resulting data are summarized in tables and figures on the following pages.

2018 summer (May - September) data summary

Parameter	Mean	Minimum	Maximum	Grade
TP (µg/l)	28	18	56	B
CLA (µg/l))	8.6	2.8	22	A
Secchi (m)	>3.3	>3.1	>3.3	A
TKN (mg/l)	0.66	0.55	0.90	
			Lake Grade	A

> indicates that the visibility of the Secchi disk was blocked by aquatic vegetation at the depth indicated.

The lake received a lake grade of A this year, which is consistent with its historical water quality database. The lake grades typically vary in the A to B range. Continued monitoring is recommended to continue to build the water quality database.

During each monitoring visit, the volunteer's opinions of the lake's physical condition and recreational suitability were ranked on a 1-to-5 scale. These user perception rankings are shown on the following page.

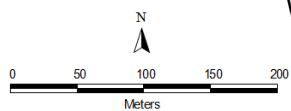
If you notice any errors in the lake's data or physical information, or are aware of any additional or missing information, please contact Brian Johnson of the Metropolitan Council at (651) 602-8743 or brian.johnson@metc.state.mn.us.

Horseshoe Lake

Sunfish Lake, Dakota Co.

Lake ID: 190051-00

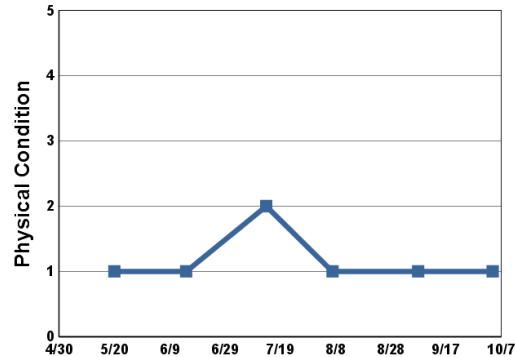
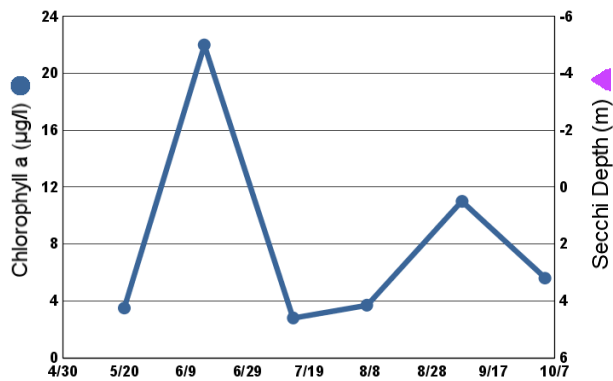
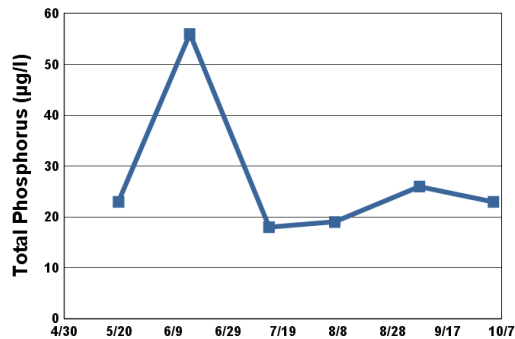
● Sampling site
Contours in meters



2018 Data

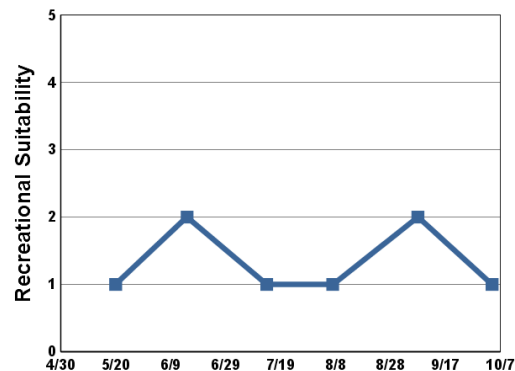
Date	SURF TEMP (°C)	SURF DO (mg/L)	CLA (µg/l)	SURF TP (µg/l)	Secchi (m)	PC	RS
5/20/18	20.0		3.5	23	> 3.1	1	1
6/15/18	26.4		22.0	56	> 3.3	1	2
7/14/18	29.1		2.8	18	> 3.3	2	1
8/7/18	26.3		3.7	19	> 3.3	1	1
9/7/18	22.2		11.0	26	> 3.3	1	2
10/4/18	13.3		5.6	23	> 3.3	1	1

> indicates that the visibility of the Secchi disk was blocked by aquatic vegetation at the depth indicated.



1 = Crystal Clear
2 = Some Algae Present
3 = Definite Algal Presence

4 = High Algal Color
5 = Severe Algal Bloom



1 = Beautiful
2 = Minor Aesthetic Problem
3 = Swimming Impaired

4 = No Swimming; Boating OK
5 = No Aesthetics Possible

Lake Water Quality Grades Based on Summertime Averages

Year	1980	1981	1982	1983	1984	1985	1986	1987	1988	1989	1990	1991
TP												
CLA												
Secchi												
Lake Grade												

Year	1992	1993	1994	1995	1996	1997	1998	1999	2000	2001	2002	2003
TP												
CLA												
Secchi												
Lake Grade												

Year	2004	2005	2006	2007	2008	2009	2010	2011	2012	2013	2014	2015
TP			C	C	A	B	C	A	C	B	B	C
CLA			A	A	A	A	A	A	B	A	A	B
Secchi			C	C	C	B	B	A				
Lake Grade			B	B	B	B	B	A				

Year	2016	2017	2018
TP	B	C	B
CLA	A	A	A
Secchi	A	A	A
Lake Grade	A	B	A

Source: Metropolitan Council, EPA STORET, and/or MPCA EQuIS database(s)

Horseshoe Lake [Site 3] (82–0074) Valley Branch Watershed District

Monitoring agency: Washington Conservation District staff

Horseshoe Lake is located in the City of Lake Elmo and West Lakeland Township (Washington County). The lake has a surface area of 53 acres and a maximum depth 3.4m (11 ft).

The MN DNR designated the lake as being infested with Eurasian water milfoil (*Myriophyllum spicatum*) in 2013.

On each sampling day surface samples were collected for laboratory analysis of total phosphorus (TP), total Kjeldahl nitrogen (TKN), and chlorophyll including chlorophyll-a (CLA). Secchi transparency was measured during each site visit. Depth profiles of dissolved oxygen and temperature were also made. The resulting surface data are summarized in tables and figures on the following pages. For depth profile data, please refer to the MCES's EIMS system at <http://es.metc.state.mn.us/eims/>.

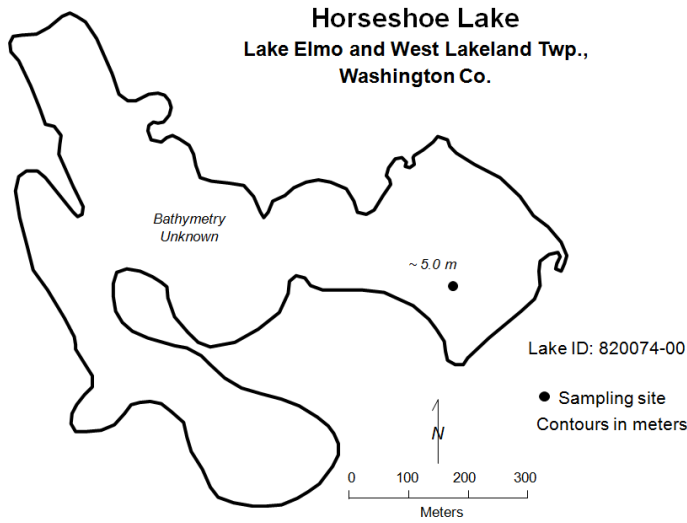
2018 summer (May - September) data summary

Parameter	Mean	Minimum	Maximum	Grade
TP (µg/l)	37	30	47	C
CLA (µg/l)	17	4.8	34	B
Secchi (m)	1.4	0.9	1.8	C
TKN (mg/l)	0.87	0.71	1.10	
			Lake Grade	C

The lake site received a lake grade of C this year which is consistent with its historical database. Continued monitoring is recommended to build the water quality database.

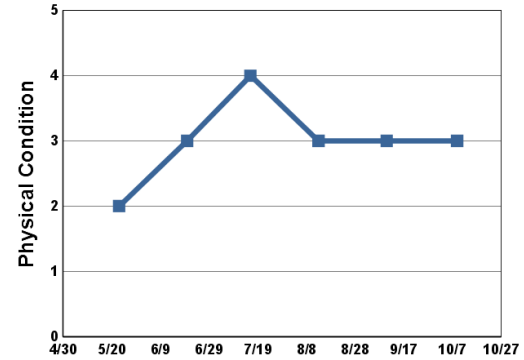
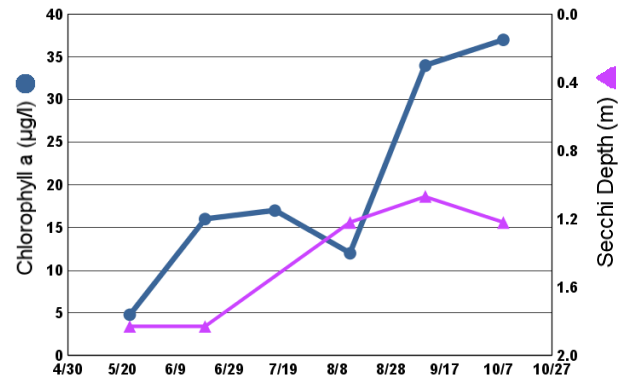
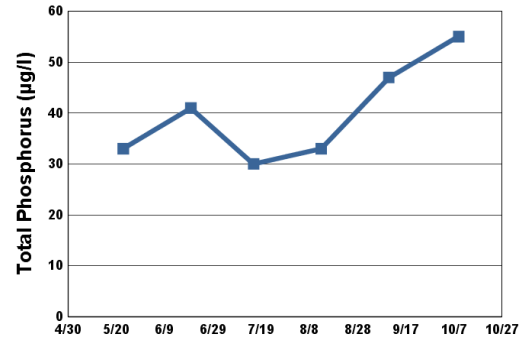
During each monitoring visit, the volunteer's opinions of the lake's physical condition and recreational suitability were ranked on a 1-to-5 scale. These user perception rankings are shown on the following page.

If you notice any errors in the lake's data or physical information, or are aware of any additional or missing information, please contact Brian Johnson of the Metropolitan Council at (651) 602-8743 or brian.johnson@metc.state.mn.us.

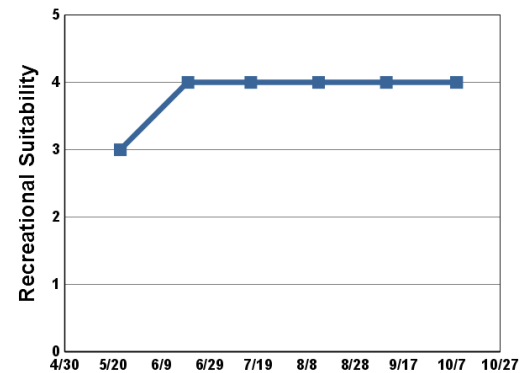


2018 Data

Date	SURF TEMP (°C)	SURF DO (mg/L)	CLA (µg/l)	SURF TP (µg/ l)	Secchi (m)	PC	RS
5/23/18	19.5	9.4	4.8	33	1.8	2	3
6/20/18	23.9	6.8	16.0	41	1.8	3	4
7/16/18	28.1	8.4	17.0	30	0.9	4	4
8/13/18	27.2	9.0	12.0	33	1.2	3	4
9/10/18	21.2	8.4	34.0	47	1.1	3	4
10/9/18	12.2	9.7	37.0	55	1.2	3	4



1 = Crystal Clear
2 = Some Algae Present
3 = Definite Algal Presence
4 = High Algal Color
5 = Severe Algal Bloom



1 = Beautiful
2 = Minor Aesthetic Problem
3 = Swimming Impaired
4 = No Swimming; Boating OK
5 = No Aesthetics Possible

Lake Water Quality Grades Based on Summertime Averages

Year	1980	1981	1982	1983	1984	1985	1986	1987	1988	1989	1990	1991
TP												
CLA												
Secchi												
Lake Grade												

Year	1992	1993	1994	1995	1996	1997	1998	1999	2000	2001	2002	2003
TP												
CLA												
Secchi												
Lake Grade												

Year	2004	2005	2006	2007	2008	2009	2010	2011	2012	2013	2014	2015
TP						C	C	C	D	C	C	B
CLA						B	C	B	B	C	B	B
Secchi						C	D	C	C	D	C	D
Lake Grade						C	C	C	C	C	C	C

Year	2016	2017	2018
TP	C	C	C
CLA	C	C	B
Secchi	D	D	C
Lake Grade	C	C	C

Source: Metropolitan Council, EPA STORET, and/or MPCA EQuIS database(s)

Hydes Lake (10–0088) Carver County Environmental Services

Monitoring agency: Carver County staff

Hydes Lake is located within Waconia Township (Carver County). The lake has a surface area of 215 acres. The mean and maximum depth of the lake is 3.0 (10 feet) and 5.5 m (18 feet). The lake is considered a Priority Lake by the Metropolitan Council for its high regional recreational value. More than 80 percent of the surface area is considered littoral zone, which is the 0 — 15 feet depth zone typically dominated by aquatic vegetation. The lake is defined as a shallow lake because of the dominance of the littoral zone.

The MPCA listed the lake as impaired with respect to aquatic recreational use (nutrient/eutrophication biological indicators) in 2002 and aquatic consumption (mercury in fish tissue) in 2004. The MN DNR designated the lake as being infested with Eurasian water milfoil (*Myriophyllum spicatum*) in 2014.

On each sampling day surface samples were collected for laboratory analysis of total phosphorus (TP), total Kjeldahl nitrogen (TKN), and chlorophyll including chlorophyll-a (CLA). Secchi transparency was measured during each site visit. Depth profiles of dissolved oxygen and temperature were also made. The resulting surface data are summarized in tables and figures on the following pages. For depth profile data, please refer to the MCES's EIMS system at <http://es.metc.state.mn.us/eims/>.

2018 summer (May - September) data summary

Parameter	Mean	Minimum	Maximum	Grade
TP (µg/l)	57	28	86	C
CLA (µg/l)	39	5.9	77	C
Secchi (m)	1.3	0.6	2.6	C
TKN (mg/l)	1.51	1.10	1.90	
			Lake Grade	C

The lake received a lake grade of C this year, which is consistent with its historical database. The lake used to have water quality in the D to F range but has since improved to mainly C grades since 2008. Continued monitoring is recommended to determine if this recent improvement in water quality is part of a longer term trend.

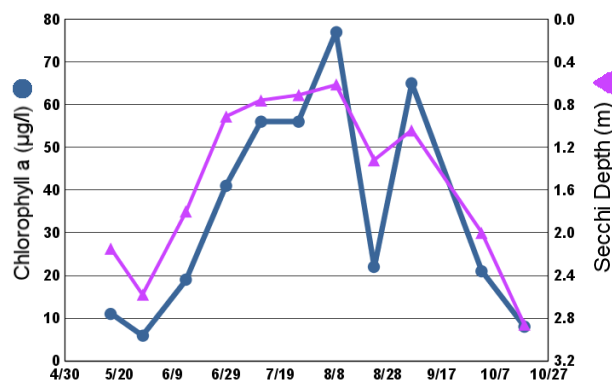
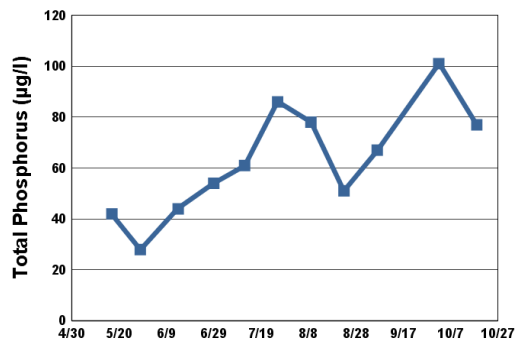
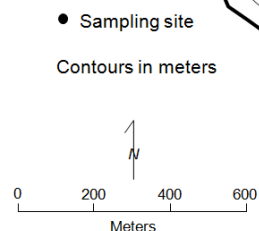
During each monitoring visit, the volunteer's opinions of the lake's physical condition and recreational suitability were ranked on a 1-to-5 scale. These user perception rankings are shown on the following page.

The Fisheries Section of the Minnesota Department of Natural Resources (MDNR) has conducted a fisheries survey on the lake. Information on the survey can be obtained through the MDNR Fisheries Section by calling (651) 259-5831 or by downloading the information off the Internet at <http://www.dnr.state.mn.us/lakefind/>.

If you notice any errors in the lake's data or physical information, or are aware of any additional or missing information, please contact Brian Johnson of the Metropolitan Council at (651) 602-8743 or brian.johnson@metc.state.mn.us.

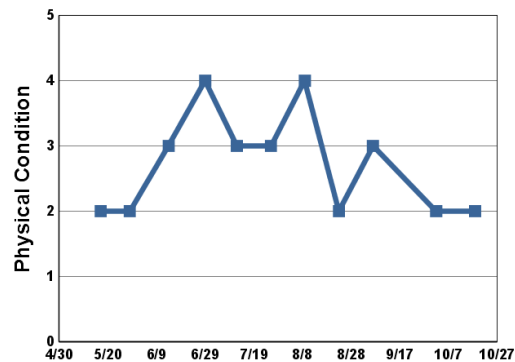
Hydes Lake Waconia Twp., Carver Co.

Lake ID: 100088-00

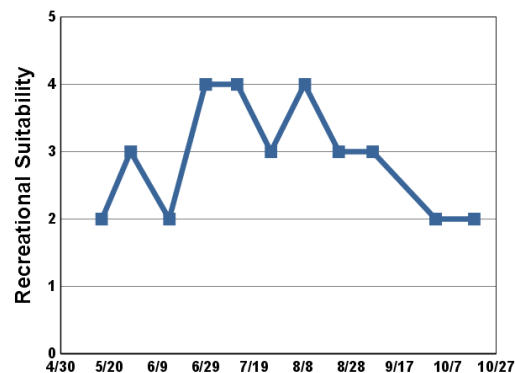


2018 Data

Date	SURF TEMP (°C)	SURF DO (mg/L)	CLA (µg/l)	SURF TP (µg/l)	Secchi (m)	PC	RS
5/17/18	19.7	12.9	11.0	42	2.2	2	2
5/29/18			5.9	28	2.6	2	3
6/14/18	21.7	9.4	19.0	44	1.8	3	2
6/29/18			41.0	54	0.9	4	4
7/12/18	27.7	9.6	56.0	61	0.8	3	4
7/26/18	24.4	6.0	56.0	86	0.7	3	3
8/9/18	25.4	10.8	77.0	78	0.6	4	4
8/23/18	23.5	4.2	22.0	51	1.3	2	3
9/6/18	22.3	8.9	65.0	67	1.0	3	3
10/2/18	13.7	7.1	21.0	101	2.0	2	2
10/18/18	7.7	9.7	8.0	77	2.9	2	2



1 = Crystal Clear
2 = Some Algae Present
3 = Definite Algal Presence
4 = High Algal Color
5 = Severe Algal Bloom



1 = Beautiful
2 = Minor Aesthetic Problem
3 = Swimming Impaired
4 = No Swimming; Boating OK
5 = No Aesthetics Possible

Lake Water Quality Grades Based on Summertime Averages

Year	1980	1981	1982	1983	1984	1985	1986	1987	1988	1989	1990	1991
TP						F						F
CLA						D						D
Secchi						D						D
Lake Grade						D						D

Year	1992	1993	1994	1995	1996	1997	1998	1999	2000	2001	2002	2003
TP		F			F			F	F	D	D	D
CLA		C			C			C	C	C	C	C
Secchi		C			C			C	C	C	F	C
Lake Grade		D			D			D	D	C	D	C

Year	2004	2005	2006	2007	2008	2009	2010	2011	2012	2013	2014	2015
TP	D	F	F	D	F	F	D	D	D	C	D	D
CLA	D	D	C	D	F	C	C	B	C	C	C	D
Secchi	D	C	C	C	D	C	C	C	C	C	C	D
Lake Grade	D	D	D	D	F	D	C	C	C	C	C	D

Year	2016	2017	2018
TP	C	C	C
CLA	C	C	C
Secchi	C	B	C
Lake Grade	C	C	C

Source: Metropolitan Council, EPA STORET, and/or MPCA EQuIS database(s)

Jackson Wildlife Management Area Wetland (82–0305) Browns Creek Watershed District

Monitoring agency: Washington Conservation District staff

The Jackson Wildlife Management Area (WMA) wetland is located in the City of Stillwater (Washington County). The wetland has a surface area of 14.3 acres. There are no other available bathymetric data available for the lake. The entire surface area is considered littoral zone, which is the 0 — 15 feet depth zone typically dominated by aquatic vegetation. Since the lake is relatively shallow, it does not permanently stratify and maintain a thermocline which is a density gradient caused by changing water temperatures throughout portions of the water column.

On each sampling day surface samples were collected for laboratory analysis of total phosphorus (TP), total Kjeldahl nitrogen (TKN), and chlorophyll including chlorophyll-a (CLA). Secchi transparency was measured during each site visit. Depth profiles of dissolved oxygen and temperature were also made. The resulting surface data are summarized in tables and figures on the following pages. For depth profile data, please refer to the MCES's EIMS system at <http://es.metc.state.mn.us/eims/>.

2018 summer (May - September) data summary

Parameter	Mean	Minimum	Maximum	Grade
TP (µg/l)	44	23	161	C
CLA (µg/l)	8.4	2.9	25	A
Secchi (m)	+1.9	1.4	+2.4	
TKN (mg/l)	0.75	0.64	0.95	
			Lake Grade	

+ indicates that the Secchi disk was visible on the bottom of the lake at the depth indicated.

There was an insufficient quantity of valid Secchi transparency measurements to determine a Secchi grade. An invalid measurement occurred if the Secchi disk was either visible on the lake bottom or the disk's visibility was blocked by aquatic vegetation. In both of these situations the water clarity would have been greater than that indicated by the measurement. A lake grade was not given because all three parameter grades are required to issue a lake grade. Continued monitoring is recommended to build the water quality database.

During each monitoring visit, the volunteer's opinions of the lake's physical condition and recreational suitability were ranked on a 1-to-5 scale. These user perception rankings are shown on the following page.

The Fisheries Section of the Minnesota Department of Natural Resources (MDNR) has conducted a fisheries survey on the lake. Information on the survey can be obtained through the MDNR Fisheries Section by calling (651) 259-5831 or by downloading the information off the Internet at <http://www.dnr.state.mn.us/lakefind/>.

If you notice any errors in the lake's data or physical information, or are aware of any additional or missing information, please contact Brian Johnson of the Metropolitan Council at (651) 602-8743 or brian.johnson@metc.state.mn.us.

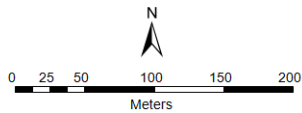
Jackson WMA

Stillwater, Washington Co.

Lake ID: 820305-00

● Sampling site

Contours in meters

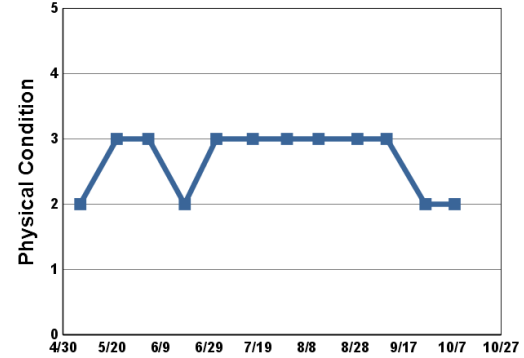
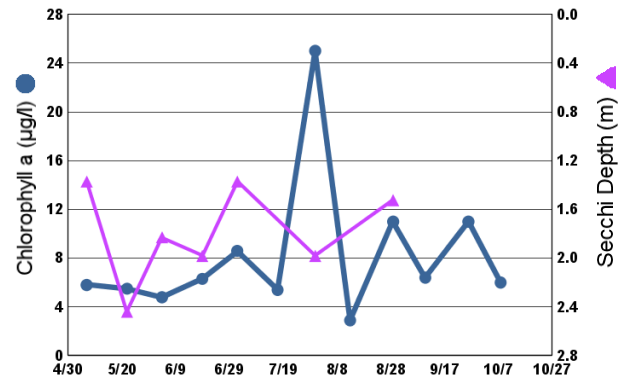
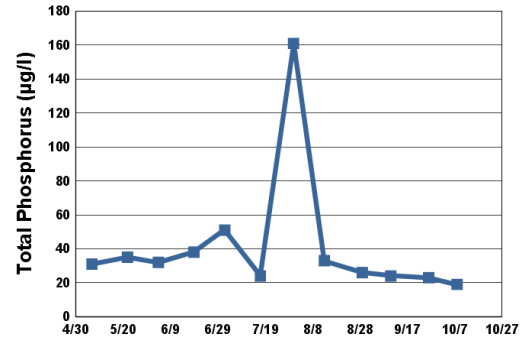
Bathymetry
Unknown

2018 Data

Date	SURF TEMP (°C)	SURF DO (mg/L)	CLA (µg/l)	SURF TP (µg/l)	Secchi (m)	PC	RS
5/7/18	21.0	9.2	5.8	31	1.4	2	3
5/22/18	21.2	8.2	5.5	35	2.4	3	4
6/4/18	23.8	7.3	4.8	32	1.8	3	4
6/19/18	24.7	7.4	6.3	38	2.0	2	4
7/2/18	27.2	6.4	8.6	51	1.4	3	4
7/17/18	28.3	6.3	5.4	24	> 1.8	3	4
7/31/18	25.9	8.1	25.0	161	2.0	3	4
8/13/18	27.9	8.7	2.9	33	> 1.8	3	4
8/29/18	22.9	5.4	11.0	26	1.5	3	4
9/10/18	21.8	8.3	6.4	24	> 2.1	3	4
9/26/18	17.4	7.3	11.0	23	+ 2.4	2	4
10/8/18	11.7	8.2	6.0	19	> 2.3	2	3

+ indicates that the Secchi disk was visible on the bottom of the lake at the depth indicated.

> indicates that the visibility of the Secchi disk was blocked by aquatic vegetation at the depth indicated.



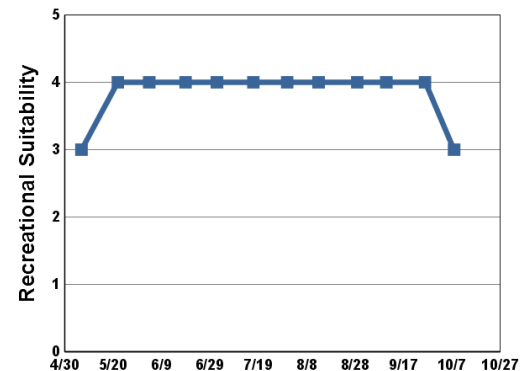
1 = Crystal Clear

2 = Some Algae Present

3 = Definite Algal Presence

4 = High Algal Color

5 = Severe Algal Bloom



1 = Beautiful

2 = Minor Aesthetic Problem

3 = Swimming Impaired

4 = No Swimming; Boating OK

5 = No Aesthetics Possible

Lake Water Quality Grades Based on Summertime Averages

Year	1980	1981	1982	1983	1984	1985	1986	1987	1988	1989	1990	1991
TP												
CLA												
Secchi												
Lake Grade												

Year	1992	1993	1994	1995	1996	1997	1998	1999	2000	2001	2002	2003
TP												
CLA												
Secchi												
Lake Grade												

Year	2004	2005	2006	2007	2008	2009	2010	2011	2012	2013	2014	2015
TP							C	C	D	C	C	C
CLA							B	B	B	A	D	C
Secchi							C	C	C	C	C	D
Lake Grade							C	C	C	B	C	C

Year	2016	2017	2018
TP	D	C	C
CLA	F	B	A
Secchi	F	D	
Lake Grade	F	C	

Source: Metropolitan Council, EPA STORET, and/or MPCA EQuIS database(s)

Jane Lake (82–0104) Valley Branch Watershed District

Volunteer: James Thompson, Lee Ann Leitch, Jeff Leitch

Lake Jane is located in the northwest corner of the City of Lake Elmo (Washington County). It has a surface area of 155 acres. The mean and maximum depths are 3.7 m and 12.0 m, respectively. The lake is considered a Priority Lake by the Metropolitan Council for its high regional recreational value and good water quality.

The MPCA listed the lake as impaired with respect to aquatic consumption (mercury in fish tissue) in 2006. The MN DNR designated the lake as being infested with Eurasian water milfoil (*Myriophyllum spicatum*) in 2012.

On each sampling day surface samples were collected for laboratory analysis of total phosphorus (TP), total Kjeldahl nitrogen (TKN), and chlorophyll including chlorophyll-a (CLA). Secchi transparency and surface temperature were measured during each monitoring visit. The resulting data are summarized in tables and figures on the following pages.

2018 summer (May - September) data summary

Parameter	Mean	Minimum	Maximum	Grade
TP (µg/l)	11	4	20	A
CLA (µg/l)	3.2	1.8	5.3	A
Secchi (m)	+4.5	3.4	6.0	A
TKN (mg/l)	0.56	0.44	0.89	
			Lake Grade	A

+ indicates that the Secchi disk was visible on the bottom of the lake at the depth indicated.

The lake received a lake grade of A this year, which consistent with its historical water quality database.

During each monitoring visit, the volunteer's opinions of the lake's physical condition and recreational suitability were ranked on a 1-to-5 scale. These user perception rankings are shown on the following page.

The Fisheries Section of the Minnesota Department of Natural Resources (MDNR) has conducted a fisheries survey on the lake. Information on the survey can be obtained through the MDNR Fisheries Section by calling (651) 259-5831 or by downloading the information off the Internet at <http://www.dnr.state.mn.us/lakefind/>.

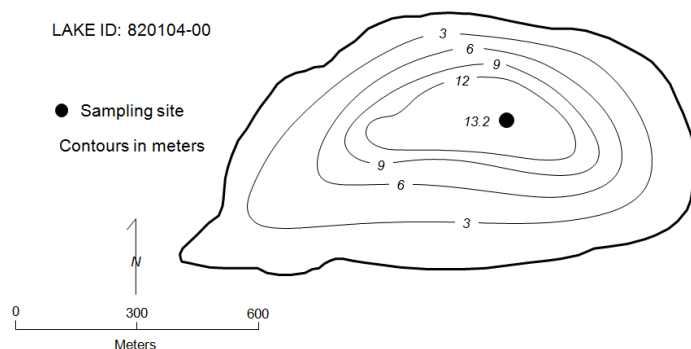
If you notice any errors in the lake's data or physical information, or are aware of any additional or missing information, please contact Brian Johnson of the Metropolitan Council at (651) 602-8743 or brian.johnson@metc.state.mn.us.

Lake Jane Lake Elmo, Washington Co.

LAKE ID: 820104-00

● Sampling site

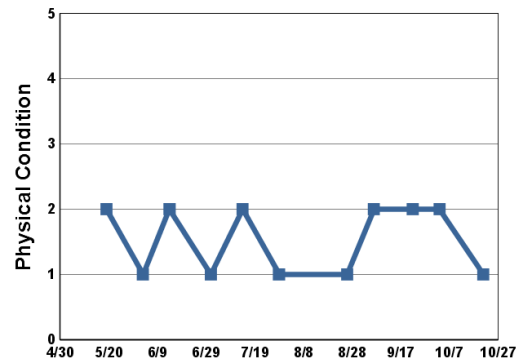
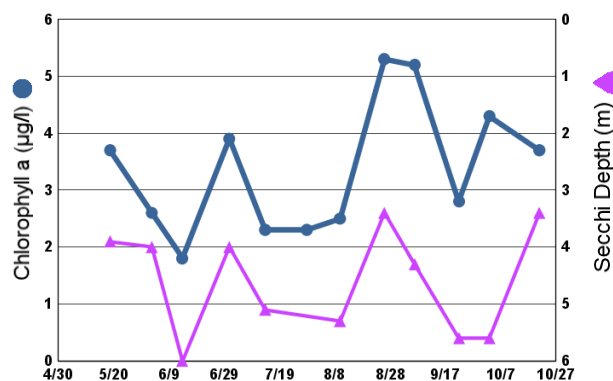
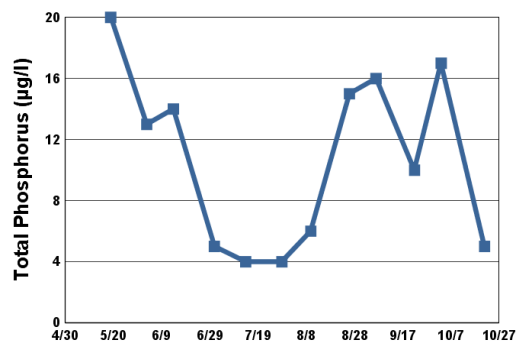
Contours in meters



2018 Data

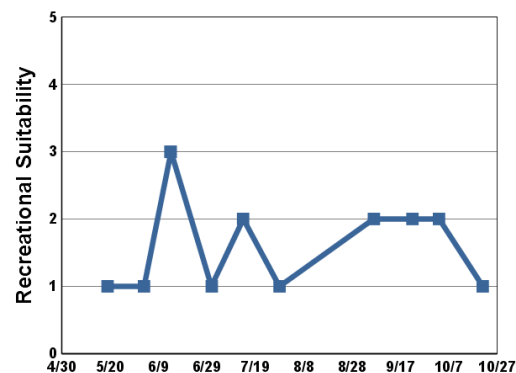
Date	SURF TEMP (°C)	SURF DO (mg/L)	CLA (µg/l)	SURF TP (µg/l)	Secchi (m)	PC	RS
5/19/18	19.9		3.7	20	3.9	2	1
6/3/18	21.6		2.6	13	4.0	1	1
6/14/18	23.9		1.8	14	6.0	2	3
7/1/18			3.9	5	4.0	1	1
7/14/18	29.0		2.3	4	5.1	2	2
7/29/18	27.1		2.3	4	+ 3.5	1	1
8/10/18	27.7		2.5	6	5.3		
8/26/18			5.3	15	3.4	1	
9/6/18	24.1		5.2	16	4.3	2	2
9/22/18	20.0		2.8	10	5.6	2	2
10/3/18	14.8		4.3	17	5.6	2	2
10/21/18	9.2		3.7	5	3.4	1	1

+ indicates that the Secchi disk was visible on the bottom of the lake at the depth indicated.



1 = Crystal Clear
2 = Some Algae Present
3 = Definite Algal Presence

4 = High Algal Color
5 = Severe Algal Bloom



1 = Beautiful
2 = Minor Aesthetic Problem
3 = Swimming Impaired

4 = No Swimming; Boating OK
5 = No Aesthetics Possible

Lake Water Quality Grades Based on Summertime Averages

Year	1980	1981	1982	1983	1984	1985	1986	1987	1988	1989	1990	1991
TP	B	B			C		B	B				B
CLA					C		B	B				B
Secchi	A	A	A	A	B	B	B	B	B	B	B	B
Lake Grade					C		B	B				B

Year	1992	1993	1994	1995	1996	1997	1998	1999	2000	2001	2002	2003
TP			A						A			
CLA			A						A			
Secchi	C	B	B						A			
Lake Grade			A						A			

Year	2004	2005	2006	2007	2008	2009	2010	2011	2012	2013	2014	2015
TP	A	A	A	A	A	A	A	A				A
CLA	A	A	A	A	A	A	A	A				A
Secchi	A	A	A	A	A	A	A	A				A
Lake Grade	A	A	A	A	A	A	A	A				A

Year	2016	2017	2018
TP	A	A	A
CLA	A	A	A
Secchi	A	A	A
Lake Grade	A	A	A

Source: Metropolitan Council, EPA STORET, and/or MPCA EQuIS database(s)

Jonathan Lake (10–0217) Carver County Environmental Services

Monitoring agency: Carver County staff

Jonathan Lake is a small lake located in Carver County. There are few known morphological data for the lake.

The MPCA listed the lake as impaired with respect to aquatic recreational use (nutrient/eutrophication biological indicators) in 2014.

On each sampling day surface samples were collected for laboratory analysis of total phosphorus (TP), total Kjeldahl nitrogen (TKN), and chlorophyll including chlorophyll-a (CLA). Secchi transparency was measured during each site visit. Depth profiles of dissolved oxygen and temperature were also made. The resulting surface data are summarized in tables and figures on the following pages. For depth profile data, please refer to the MCES's EIMS system at <http://es.metc.state.mn.us/eims/>.

2018 summer (May - September) data summary

Parameter	Mean	Minimum	Maximum	Grade
TP (µg/l)	112	78	159	D
CLA (µg/l)	66	26	100	D
Secchi (m)	0.5	0.3	0.8	F
TKN (mg/l)	1.43	1.00	2.00	
			Lake Grade	D

The lake received a lake grade of D this year, which is consistent with water quality since 2012 and better than the F grades received prior to then.

During each monitoring visit, the volunteer's opinions of the lake's physical condition and recreational suitability were ranked on a 1-to-5 scale. These user perception rankings are shown on the following page.

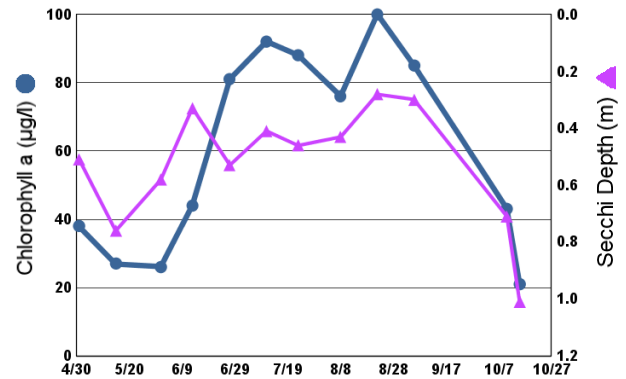
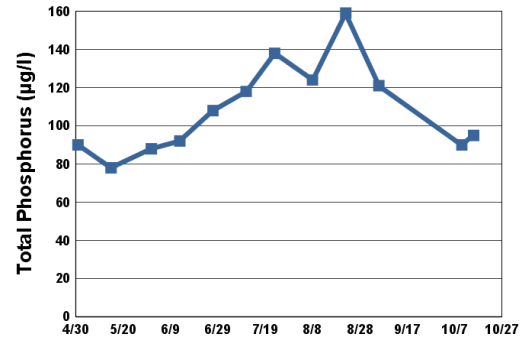
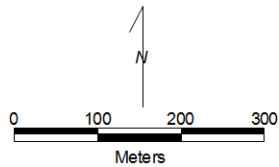
If you notice any errors in the lake's data or physical information, or are aware of any additional or missing information, please contact Brian Johnson of the Metropolitan Council at (651) 602-8743 or brian.johnson@metc.state.mn.us.

Jonathan Lake Chaska, Carver Co.

LAKE ID: 100217-00

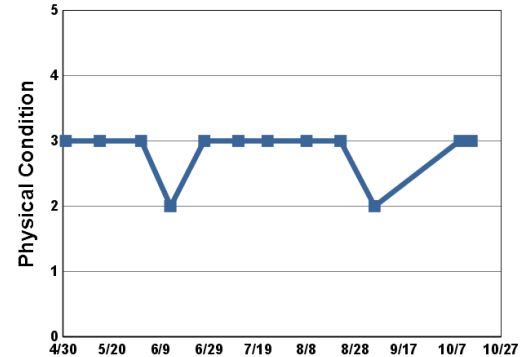
● Sampling site

Contours in meters



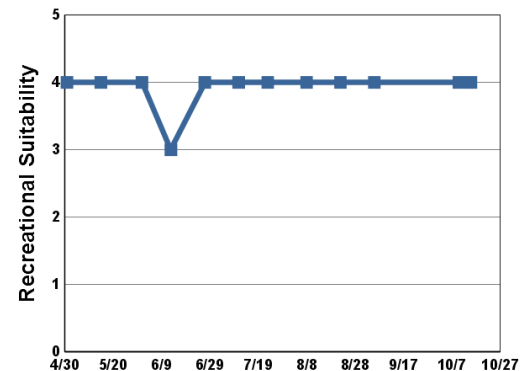
2018 Data

Date	SURF TEMP (°C)	SURF DO (mg/L)	CLA (µg/l)	SURF TP (µg/l)	Secchi (m)	PC	RS
5/1/18			38.0	90	0.5	3	4
5/15/18			27.0	78	0.8	3	4
6/1/18	24.9	6.6	26.0	88	0.6	3	4
6/13/18	22.3	9.8	44.0	92	0.3	2	3
6/27/18	24.7	10.0	81.0	108	0.5	3	4
7/11/18	27.2	8.6	92.0	118	0.4	3	4
7/23/18	26.9	13.8	88.0	138	0.5	3	4
8/8/18	26.6	9.3	76.0	124	0.4	3	4
8/22/18	23.6	6.9	100.0	159	0.3	3	4
9/5/18	22.3	6.0	85.0	121	0.3	2	4
10/10/18	10.3	10.4	43.0	90	0.7	3	4
10/15/18	6.8	12.6	21.0	95	1.0	3	4



1 = Crystal Clear
2 = Some Algae Present
3 = Definite Algal Presence

4 = High Algal Color
5 = Severe Algal Bloom



1 = Beautiful
2 = Minor Aesthetic Problem
3 = Swimming Impaired

4 = No Swimming; Boating OK
5 = No Aesthetics Possible

Lake Water Quality Grades Based on Summertime Averages

Year	1980	1981	1982	1983	1984	1985	1986	1987	1988	1989	1990	1991
TP												
CLA												
Secchi												
Lake Grade												

Year	1992	1993	1994	1995	1996	1997	1998	1999	2000	2001	2002	2003
TP											F	
CLA											C	
Secchi											F	
Lake Grade											D	

Year	2004	2005	2006	2007	2008	2009	2010	2011	2012	2013	2014	2015
TP			F		F	F	D	F	D	F	F	D
CLA			D		D	F	F	D	D	C	D	D
Secchi			F		F	F	F	F	F	F		F
Lake Grade			F		F	F	F	F	D	D		D

Year	2016	2017	2018
TP	D	D	D
CLA	D	D	D
Secchi	F	F	F
Lake Grade	D	D	D

Source: Metropolitan Council, EPA STORET, and/or MPCA EQuIS database(s)

Jubert Lake (27–0165) *Elm Creek Watershed Management Commission*

Volunteer: Sharon Meister

Jubert Lake is located in the city of Corcoran (Hennepin County). The lake has a surface area of 93 acres and a maximum depth of 12.5 meters.

On each sampling day surface samples were collected for laboratory analysis of total phosphorus (TP), total Kjeldahl nitrogen (TKN), and chlorophyll including chlorophyll-a (CLA). Secchi transparency and surface temperature were measured during each monitoring visit. The resulting data are summarized in tables and figures on the following pages.

2018 summer (May - September) data summary

Parameter	Mean	Minimum	Maximum	Grade
TP (µg/l)				
CLA (µg/l))				
Secchi (m)				
TKN (mg/l)				
			Lake Grade	

There were less than 5 monitoring events during the summer-time period (May — September). At least 5 monitoring events are required during the summer-time period to determine a parameter grade. A lake grade was not given because all three parameter grades are required to issue a lake grade.

During each monitoring visit, the volunteer's opinions of the lake's physical condition and recreational suitability were ranked on a 1-to-5 scale. These user perception rankings are shown on the following page.

The Fisheries Section of the Minnesota Department of Natural Resources (MDNR) has conducted a fisheries survey on the lake. Information on the survey can be obtained through the MDNR Fisheries Section by calling (651) 259-5831 or by downloading the information off the Internet at <http://www.dnr.state.mn.us/lakefind/>.

If you notice any errors in the lake's data or physical information, or are aware of any additional or missing information, please contact Brian Johnson of the Metropolitan Council at (651) 602-8743 or brian.johnson@metc.state.mn.us.

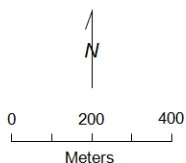
Jubert Lake

Corcoran, Hennepin Co.

Lake ID: 270165-00

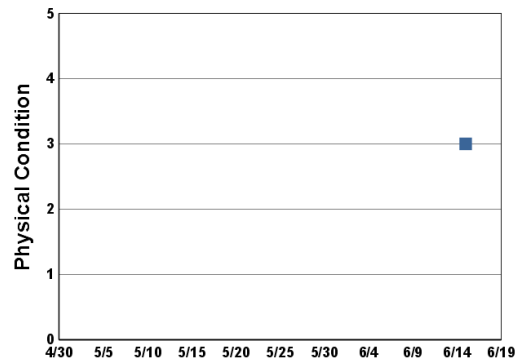
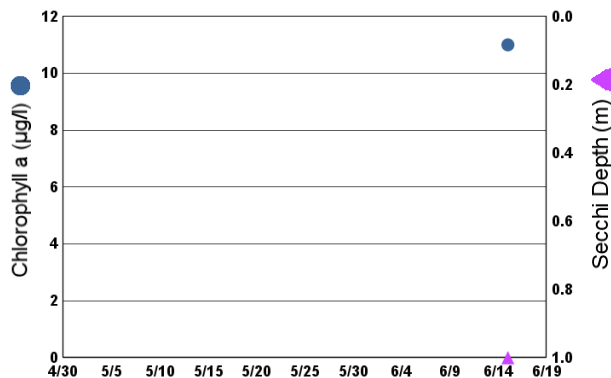
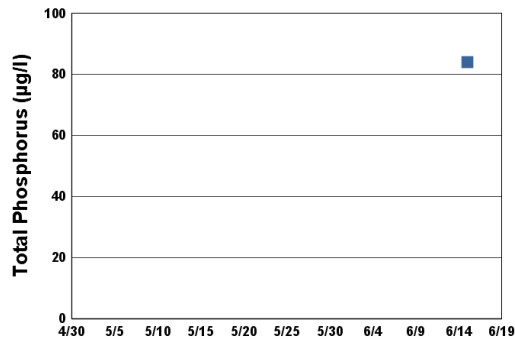
● Sampling site

Contours in meters

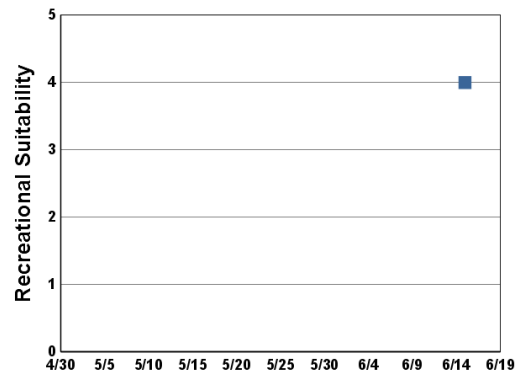


2018 Data

Date	SURF TEMP (°C)	SURF DO (mg/L)	CLA (µg/l)	SURF TP (µg/l)	Secchi (m)	PC	RS
6/15/18	23.0		11.0	84	1.0	3	4



1 = Crystal Clear
2 = Some Algae Present
3 = Definite Algal Presence
4 = High Algal Color
5 = Severe Algal Bloom



1 = Beautiful
2 = Minor Aesthetic Problem
3 = Swimming Impaired
4 = No Swimming; Boating OK
5 = No Aesthetics Possible

Lake Water Quality Grades Based on Summertime Averages

Year	1980	1981	1982	1983	1984	1985	1986	1987	1988	1989	1990	1991
TP												
CLA												
Secchi						D		F		F		F
Lake Grade												

Year	1992	1993	1994	1995	1996	1997	1998	1999	2000	2001	2002	2003
TP									D			
CLA									C			
Secchi									D			
Lake Grade									D			

Year	2004	2005	2006	2007	2008	2009	2010	2011	2012	2013	2014	2015
TP												
CLA												
Secchi												
Lake Grade												

Year	2016	2017	2018
TP			
CLA			
Secchi			
Lake Grade			

Source: Metropolitan Council, EPA STORET, and/or MPCA EQuIS database(s)

July Lake (82–0318) *Browns Creek Watershed District*

Monitoring agency: Washington Conservation District staff

July Lake is a small lake located in Washington County. There are few known morphological data available for the lake.

On each sampling day surface samples were collected for laboratory analysis of total phosphorus (TP), total Kjeldahl nitrogen (TKN), and chlorophyll including chlorophyll-a (CLA). Secchi transparency was measured during each site visit. Depth profiles of dissolved oxygen and temperature were also made. The resulting surface data are summarized in tables and figures on the following pages. For depth profile data, please refer to the MCES's EIMS system at <http://es.metc.state.mn.us/eims/>.

2018 summer (May - September) data summary

Parameter	Mean	Minimum	Maximum	Grade
TP (µg/l)	85	59	110	D
CLA (µg/l))	71	22	140	D
Secchi (m)	0.5	0.2	1.1	F
TKN (mg/l)	2.55	1.30	3.70	
			Lake Grade	D

The lake received a lake grade of D this year, which is consistent with its limited database. The lake has received lake grades ranging from C to F since 2006 with Ds being more common recently. Continued monitoring is recommended to build the water quality database.

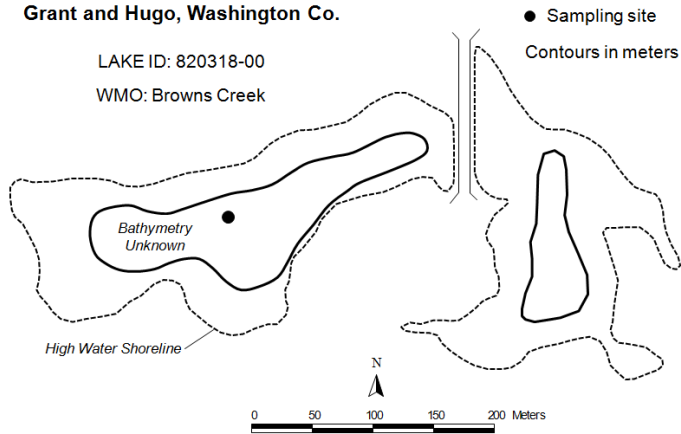
During each monitoring visit, the volunteer's opinions of the lake's physical condition and recreational suitability were ranked on a 1-to-5 scale. These user perception rankings are shown on the following page.

If you notice any errors in the lake's data or physical information, or are aware of any additional or missing information, please contact Brian Johnson of the Metropolitan Council at (651) 602-8743 or brian.johnson@metc.state.mn.us.

July Lake Grant and Hugo, Washington Co.

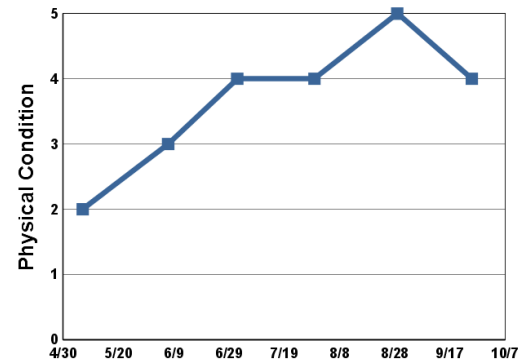
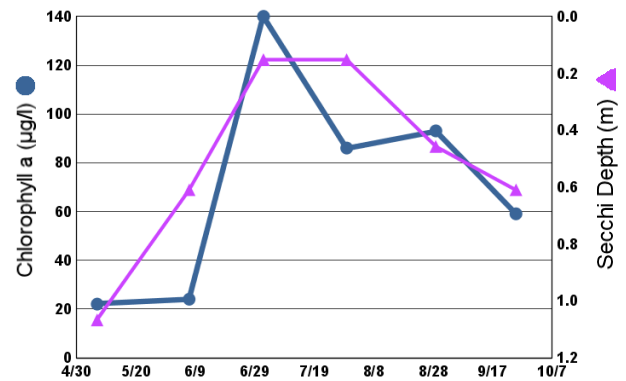
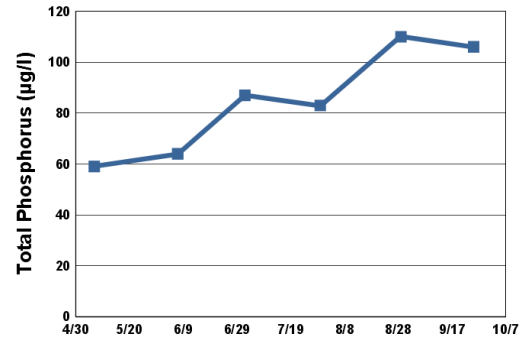
LAKE ID: 820318-00

WMO: Browns Creek

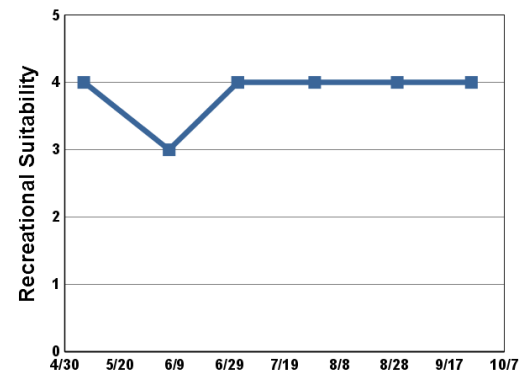


2018 Data

Date	SURF TEMP (°C)	SURF DO (mg/L)	CLA (µg/l)	SURF TP (µg/l)	Secchi (m)	PC	RS
5/7/18	19.4	9.9	22.0	59	1.1	2	4
6/7/18	22.6	7.9	24.0	64	0.6	3	3
7/2/18	25.4	7.8	140.0	87	0.2	4	4
7/30/18	24.9	11.3	86.0	83	0.2	4	4
8/29/18	20.8	1.8	93.0	110	0.5	5	4
9/25/18	17.7	7.9	59.0	106	0.6	4	4



1 = Crystal Clear
2 = Some Algae Present
3 = Definite Algal Presence
4 = High Algal Color
5 = Severe Algal Bloom



1 = Beautiful
2 = Minor Aesthetic Problem
3 = Swimming Impaired
4 = No Swimming; Boating OK
5 = No Aesthetics Possible

Lake Water Quality Grades Based on Summertime Averages

Year	1980	1981	1982	1983	1984	1985	1986	1987	1988	1989	1990	1991
TP												
CLA												
Secchi												
Lake Grade												

Year	1992	1993	1994	1995	1996	1997	1998	1999	2000	2001	2002	2003
TP												
CLA												
Secchi												
Lake Grade												

Year	2004	2005	2006	2007	2008	2009	2010	2011	2012	2013	2014	2015
TP			F	F	C			D	D	D	D	D
CLA			F	F	B			D	D	C	C	D
Secchi			F	F	C			C	D	D	D	F
Lake Grade			F	F	C			D	D	D	D	D

Year	2016	2017	2018
TP	D	C	D
CLA	D	D	D
Secchi	F	F	F
Lake Grade	D	D	D

Source: Metropolitan Council, EPA STORET, and/or MPCA EQuIS database(s)

Karth Lake (62–0072) *Rice Creek Watershed District*

Volunteer: Gary Gerding, Andrew Elmquist

Karth Lake is located in the city of Arden Hills. There is little bathymetric information available for this lake.

On each sampling day surface samples were collected for laboratory analysis of total phosphorus (TP), total Kjeldahl nitrogen (TKN), and chlorophyll including chlorophyll-a (CLA). Secchi transparency and surface temperature were measured during each monitoring visit. The resulting data are summarized in tables and figures on the following pages.

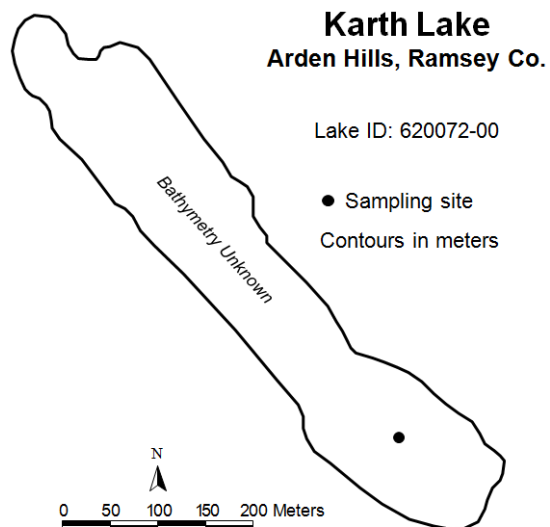
2018 summer (May - September) data summary

Parameter	Mean	Minimum	Maximum	Grade
TP (µg/l)	31	25	40	B
CLA (µg/l))	8.8	2.4	18	A
Secchi (m)	2.3	1.8	3.0	B
TKN (mg/l)	0.76	0.64	1.00	
			Lake Grade	B

The lake received a lake grade of B this year which is consistent with its water quality database since 2013.

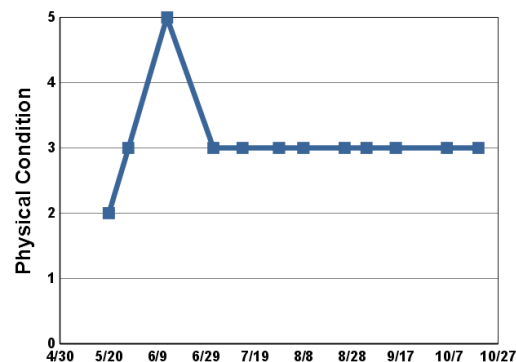
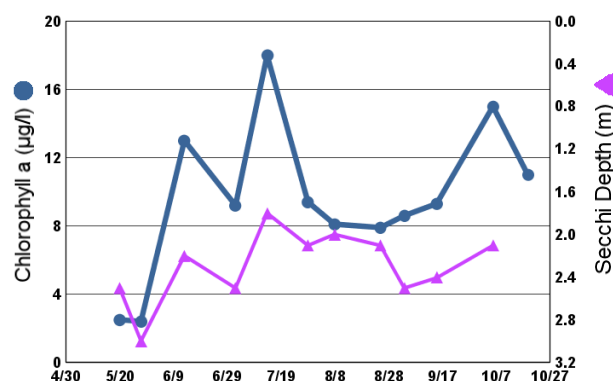
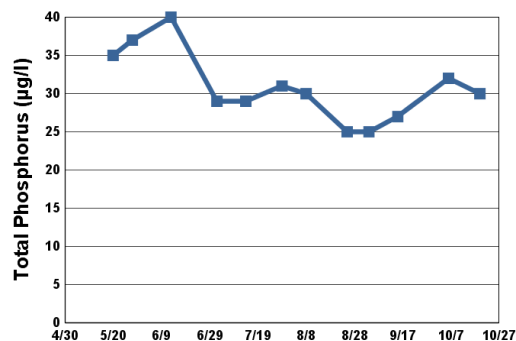
During each monitoring visit, the volunteer's opinions of the lake's physical condition and recreational suitability were ranked on a 1-to-5 scale. These user perception rankings are shown on the following page.

If you notice any errors in the lake's data or physical information, or are aware of any additional or missing information, please contact Brian Johnson of the Metropolitan Council at (651) 602-8743 or brian.johnson@metc.state.mn.us.

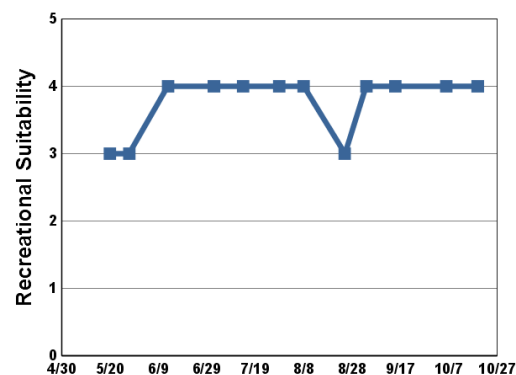


2018 Data

Date	SURF TEMP (°C)	SURF DO (mg/L)	CLA (µg/l)	SURF TP (µg/l)	Secchi (m)	PC	RS
5/20/18	16.5		2.5	35	2.5	2	3
5/28/18	25.4		2.4	37	3.0	3	3
6/13/18	24.2		13.0	40	2.2	5	4
7/2/18	25.7		9.2	29	2.5	3	4
7/14/18	30.0		18.0	29	1.8	3	4
7/29/18	24.3		9.4	31	2.1	3	4
8/8/18	26.6		8.1	30	2.0	3	4
8/25/18	24.3		7.9	25	2.1	3	3
9/3/18	23.2		8.6	25	2.5	3	4
9/15/18	25.8		9.3	27	2.4	3	4
10/6/18	12.5		15.0	32	2.1	3	4
10/19/18	9.6		11.0	30		3	4



1 = Crystal Clear
2 = Some Algae Present
3 = Definite Algal Presence
4 = High Algal Color
5 = Severe Algal Bloom



1 = Beautiful
2 = Minor Aesthetic Problem
3 = Swimming Impaired
4 = No Swimming; Boating OK
5 = No Aesthetics Possible

Lake Water Quality Grades Based on Summertime Averages

Year	1980	1981	1982	1983	1984	1985	1986	1987	1988	1989	1990	1991
TP												
CLA												
Secchi												
Lake Grade												

Year	1992	1993	1994	1995	1996	1997	1998	1999	2000	2001	2002	2003
TP												
CLA												
Secchi												
Lake Grade												

Year	2004	2005	2006	2007	2008	2009	2010	2011	2012	2013	2014	2015
TP				C	C	C	C	C	C	B	B	B
CLA				C	C	C	C	B	A	A	B	B
Secchi				D	C	D	C	B	C	B	C	C
Lake Grade				C	C	C	C	B	B	B	B	B

Year	2016	2017	2018
TP	C	B	B
CLA	B	B	A
Secchi	C	B	B
Lake Grade	C	B	B

Source: Metropolitan Council, EPA STORET, and/or MPCA EQuIS database(s)

Keewahtin Lake (82—0080) *Comfort Lake – Forest Lake Watershed District*

Volunteer: Curt Sparks and Washington Conservation District staff

Keewahtin Lake (formerly Sylvan Lake) is a 75-acre lake located in the city of Forest Lake (Washington County). The lake is considered a Priority Lake by the Metropolitan Council for its good water quality.

On each sampling day surface samples were collected for laboratory analysis of total phosphorus (TP), total Kjeldahl nitrogen (TKN), and chlorophyll including chlorophyll-a (CLA). Secchi transparency and surface temperature were measured during each site visit. Depth profiles of dissolved oxygen and temperature were also made by Washington Conservation District staff during their monitoring visits. The resulting surface data are summarized in tables and figures on the following pages. For depth profile data, please refer to the MCES's EIMS system at <http://es.metc.state.mn.us/eims/>.

2018 summer (May - September) data summary

Parameter	Mean	Minimum	Maximum	Grade
TP (µg/l)	12	4	23	A
CLA (µg/l))	2.2	1.3	3.9	A
Secchi (m)	5.0	4.8	5.3	A
TKN (mg/l)	0.49	0.39	0.60	
			Lake Grade	A

The lake received a lake grade of A this year, which is consistent with its historical water quality database. The historic water quality database indicates that the lake has maintained its high quality over the past 20+ years.

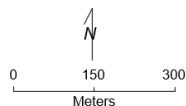
The Fisheries Section of the Minnesota Department of Natural Resources (MDNR) has conducted a fisheries survey on the lake. Information on the survey can be obtained through the MDNR Fisheries Section by calling (651) 259-5831 or by downloading the information off the Internet at <http://www.dnr.state.mn.us/lakefind/>.

If you notice any errors in the lake's data or physical information, or are aware of any additional or missing information, please contact Brian Johnson of the Metropolitan Council at (651) 602-8743 or brian.johnson@metc.state.mn.us.

Keewahtin Lake Forest Lake/Scandia, Washington Co.

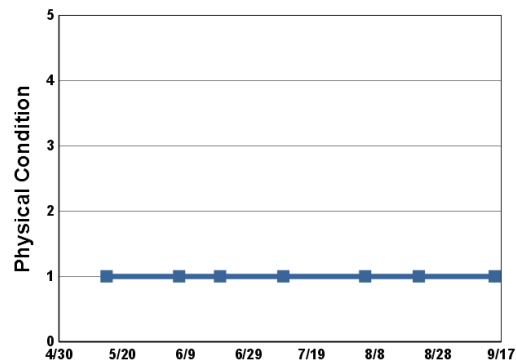
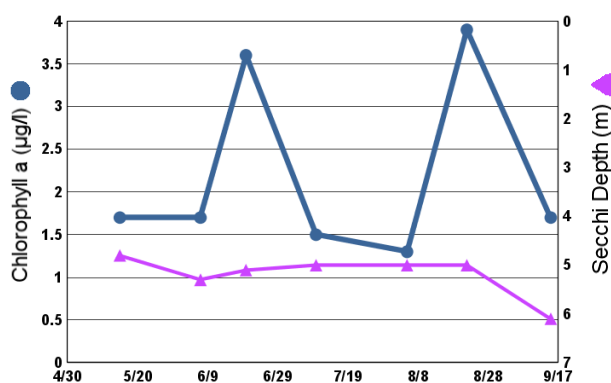
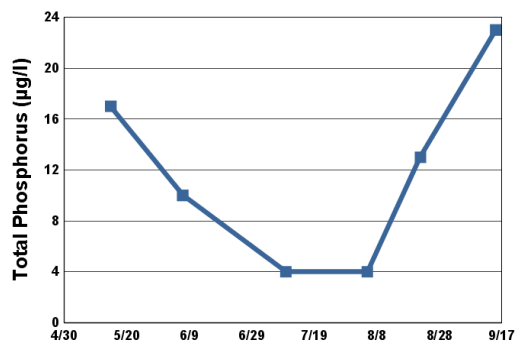
LAKE ID: 820080-00

● Sampling station
Contours in meters

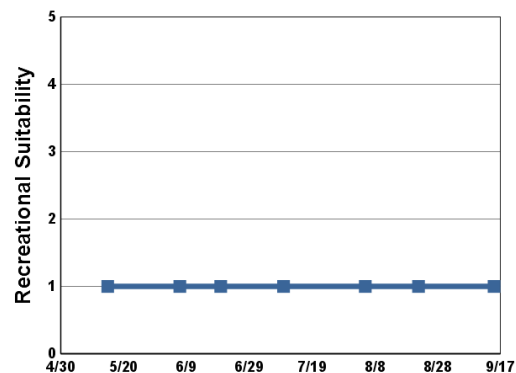


2018 Data

Date	SURF TEMP (°C)	SURF DO (mg/L)	CLA (µg/l)	SURF TP (µg/l)	Secchi (m)	PC	RS
5/15/18	20.2		1.7	17	4.8	1	1
6/7/18	21.9		1.7	10	5.3	1	1
6/20/18	23.7		3.6		5.1	1	1
7/10/18	27.3		1.5	4	5.0	1	1
8/5/18	23.7		1.3	4	5.0	1	1
8/22/18			3.9	13		1	1
9/15/18			1.7	23		1	1



1 = Crystal Clear
2 = Some Algae Present
3 = Definite Algal Presence
4 = High Algal Color
5 = Severe Algal Bloom



1 = Beautiful
2 = Minor Aesthetic Problem
3 = Swimming Impaired
4 = No Swimming; Boating OK
5 = No Aesthetics Possible

Lake Water Quality Grades Based on Summertime Averages

Year	1980	1981	1982	1983	1984	1985	1986	1987	1988	1989	1990	1991
TP	B	A					C	B	A	A		A
CLA							B	A	A	A		A
Secchi	A	A	A	A	A	A	A	A	A	A	A	A
Lake Grade							B	A	A	A		A

Year	1992	1993	1994	1995	1996	1997	1998	1999	2000	2001	2002	2003
TP		A			A		A	A	A	A	A	A
CLA		A			A		A	A	A	A	A	A
Secchi	A	A			A		A	A	A	A	A	A
Lake Grade		A			A		A	A	A	A	A	A

Year	2004	2005	2006	2007	2008	2009	2010	2011	2012	2013	2014	2015
TP	A	A		A	A	A	A	A	A	A	A	A
CLA	A	A		A	A	A	A	A	A	A	A	A
Secchi	A	A		A	A	A	A	A	A	A	A	A
Lake Grade	A	A		A	A	A	A	A	A	A	A	A

Year	2016	2017	2018
TP	A	A	A
CLA	A	A	A
Secchi	A	A	A
Lake Grade	A	A	A

Source: Metropolitan Council, EPA STORET, and/or MPCA EQuIS database(s)

Keller Lake [Burnsville] (19–0025) *Black Dog Watershed Management Commission*

Volunteer: Paul Coufal

Keller Lake is located in the cities of Apple Valley and Burnsville (Dakota County). The surface area of the lake is 55 acres. It has a maximum depth of 3.0 m (10 feet) and a mean depth of 1.1 m (3.7 feet). The entire surface area is considered littoral zone, which is the 0 — 15 feet depth zone typically dominated by aquatic vegetation. Since the lake is relatively shallow, it does not permanently stratify and maintain a thermocline which is a density gradient caused by changing water temperatures throughout portions of the water column.

The MPCA listed the lake as impaired with respect to aquatic recreational use (nutrient/eutrophication biological indicators) in 2002. The MN DNR designated the lake as being infested with Eurasian water milfoil (*Myriophyllum spicatum*) in 2007.

On each sampling day surface samples were collected for laboratory analysis of total phosphorus (TP), total Kjeldahl nitrogen (TKN), and chlorophyll including chlorophyll-a (CLA). Secchi transparency and surface temperature were measured during each monitoring visit. The resulting data are summarized in tables and figures on the following pages.

2018 summer (May - September) data summary

Parameter	Mean	Minimum	Maximum	Grade
TP (µg/l)	88	47	117	D
CLA (µg/l)	27	5.6	62	C
Secchi (m)	0.7	0.2	1.3	F
TKN (mg/l)	1.16	0.52	1.80	
			Lake Grade	D

The lake received a lake grade of D this year, which is consistent with its water quality database. The water quality of the lake has varied between Bs and Ds since 1996.

During each monitoring visit, the volunteer's opinions of the lake's physical condition and recreational suitability were ranked on a 1-to-5 scale. These user perception rankings are shown on the following page.

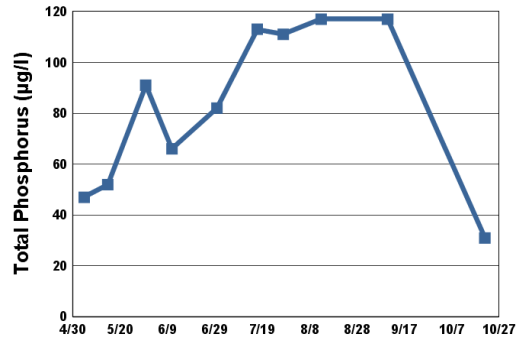
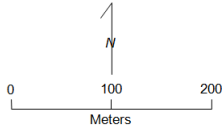
The Fisheries Section of the Minnesota Department of Natural Resources (MDNR) has conducted a fisheries survey on the lake. Information on the survey can be obtained through the MDNR Fisheries Section by calling (651) 259-5831 or by downloading the information off the Internet at <http://www.dnr.state.mn.us/lakefind/>.

If you notice any errors in the lake's data or physical information, or are aware of any additional or missing information, please contact Brian Johnson of the Metropolitan Council at (651) 602-8743 or brian.johnson@metc.state.mn.us.

Keller Lake
Burnsville, Dakota Co.

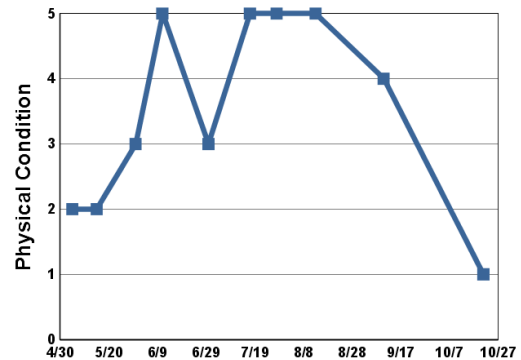
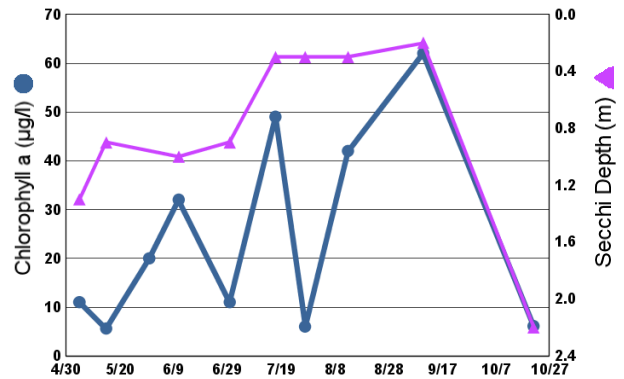
Lake ID: 190025-00

● Sampling site
Contours in meters

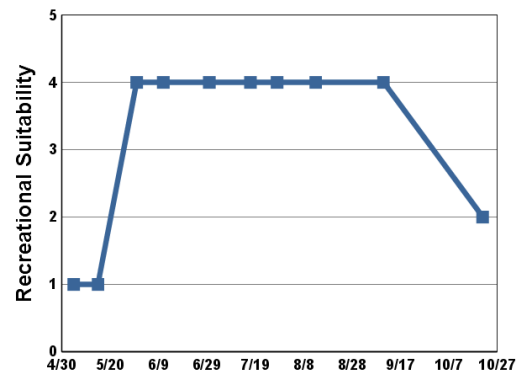


2018 Data

Date	SURF TEMP (°C)	SURF DO (mg/L)	CLA (µg/l)	SURF TP (µg/l)	Secchi (m)	PC	RS
5/5/18	19.7		11.0	47	1.3	2	1
5/15/18	21.5		5.6	52	0.9	2	1
5/31/18	26.8		20.0	91		3	4
6/11/18	24.4		32.0	66	1.0	5	4
6/30/18	27.8		11.0	82	0.9	3	4
7/17/18	31.0		49.0	113	0.3	5	4
7/28/18	25.0		6.0	111	0.3	5	4
8/13/18	31.0		42.0	117	0.3	5	4
9/10/18	23.8		62.0	117	0.2	4	4
10/21/18	8.6		6.1	31	2.2	1	2



1 = Crystal Clear
2 = Some Algae Present
3 = Definite Algal Presence
4 = High Algal Color
5 = Severe Algal Bloom



1 = Beautiful
2 = Minor Aesthetic Problem
3 = Swimming Impaired
4 = No Swimming; Boating OK
5 = No Aesthetics Possible

Lake Water Quality Grades Based on Summertime Averages

Year	1980	1981	1982	1983	1984	1985	1986	1987	1988	1989	1990	1991
TP												
CLA												
Secchi												
Lake Grade												

Year	1992	1993	1994	1995	1996	1997	1998	1999	2000	2001	2002	2003
TP					D	D	C	D	D	D	C	D
CLA					F	C	A	C	C	C	B	C
Secchi					D	D	C	D	D	D	D	D
Lake Grade					D	D	B	D	D	D	C	D

Year	2004	2005	2006	2007	2008	2009	2010	2011	2012	2013	2014	2015
TP	C	C	D	D	C	D	D	D	D	D	D	D
CLA	B	B	D	B	A	F	D	D	D	D	D	D
Secchi	C	C	D	C	C	D	F	D	F	F	D	F
Lake Grade	C	C	D	C	B	D	D	D	D	D	D	D

Year	2016	2017	2018
TP	D	C	D
CLA	C	B	C
Secchi	D	D	F
Lake Grade	D	C	D

Source: Metropolitan Council, EPA STORET, and/or MPCA EQuIS database(s)

Kingsley Lake (19–0030) *Black Dog Watershed Management Commission*

Monitoring agency: City of Lakeville staff

Kingsley Lake is located in the northwestern corner of the City of Lakeville in Dakota County. The lake has a surface area of 44 acres, and a maximum depth of 4.0 m (13 feet). The entire surface area is considered littoral zone, which is the 0 — 15 feet depth zone typically dominated by aquatic vegetation. Since the lake is relatively shallow, it does not permanently stratify and maintain a thermocline which is a density gradient caused by changing water temperatures throughout portions of the water column.

On each sampling day surface samples were collected for laboratory analysis of total phosphorus (TP), total Kjeldahl nitrogen (TKN), and chlorophyll including chlorophyll-a (CLA). Secchi transparency and surface temperature were measured during each monitoring visit. The resulting data are summarized in tables and figures on the following pages.

2018 summer (May - September) data summary

Parameter	Mean	Minimum	Maximum	Grade
TP (µg/l)	16	9	19	A
CLA (µg/l))	3.7	1.8	11	A
Secchi (m)	+3.1	>3.0	>3.3	A
TKN (mg/l)	0.41	0.30	0.47	
			Lake Grade	A

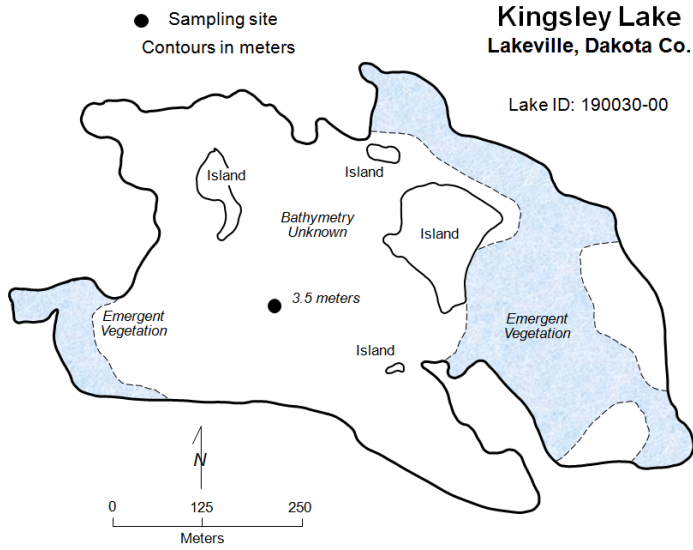
+ indicates that the Secchi disk was visible on the bottom of the lake at the depth indicated.

> indicates that the visibility of the Secchi disk was blocked by aquatic vegetation at the depth indicated.

The lake received a lake grade of A this year. Similar to past years, the lake's excessive submergent macrophyte growth obscured the Secchi disk. According to the monitoring personnel's judgement, the Secchi depths in these instances would have likely been in excess of 3 meters (if the measurement were not already in excess of 3 meters). Also, the other two water quality parameter received A grades.

During each monitoring visit, the volunteer's opinions of the lake's physical condition and recreational suitability were ranked on a 1-to-5 scale. These user perception rankings are shown on the following page.

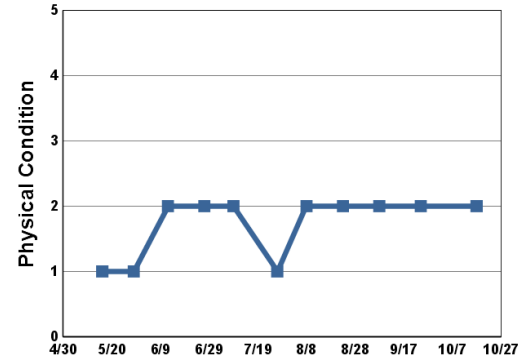
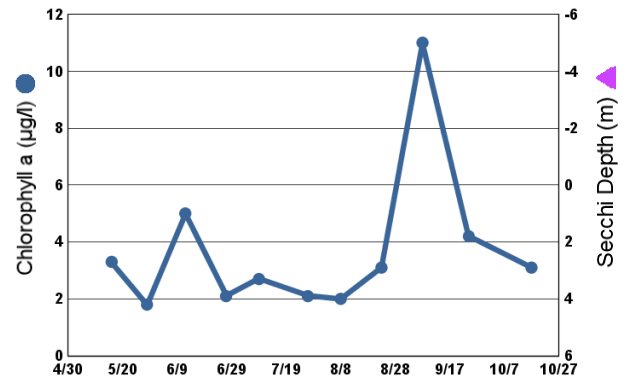
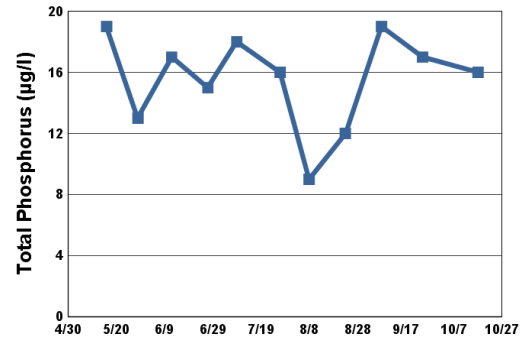
If you notice any errors in the lake's data or physical information, or are aware of any additional or missing information, please contact Brian Johnson of the Metropolitan Council at (651) 602-8743 or brian.johnson@metc.state.mn.us.

**2018 Data**

Date	SURF TEMP (°C)	SURF DO (mg/L)	CLA (µg/l)	SURF TP (µg/l)	Secchi (m)	PC	RS
5/16/18	20.6		3.3	19	+ 3.2	1	1
5/29/18	25.6		1.8	13	+ 3.2	1	1
6/12/18	21.7		5.0	17	+ 3.2	2	1
6/27/18	24.2		2.1	15	> 3.3	2	1
7/9/18	27.2		2.7	18	> 3.3	2	1
7/27/18	22.9		2.1	16	> 3.0	1	1
8/8/18	25.1		2.0	9	+ 3.0	2	1
8/23/18	22.8		3.1	12	> 3.0	2	1
9/7/18	21.2		11.0	19	> 3.1	2	1
9/24/18	18.2		4.2	17	+ 3.1	2	1
10/17/18	8.3		3.1	16	+ 3.1	2	1

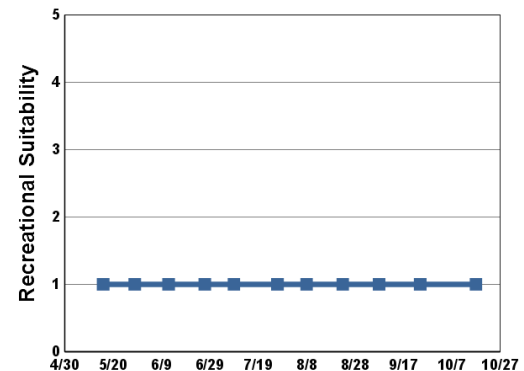
+ indicates that the Secchi disk was visible on the bottom of the lake at the depth indicated.

> indicates that the visibility of the Secchi disk was blocked by aquatic vegetation at the depth indicated.



1 = Crystal Clear
2 = Some Algae Present
3 = Definite Algal Presence

4 = High Algal Color
5 = Severe Algal Bloom



1 = Beautiful
2 = Minor Aesthetic Problem
3 = Swimming Impaired

4 = No Swimming; Boating OK
5 = No Aesthetics Possible

Lake Water Quality Grades Based on Summertime Averages

Year	1980	1981	1982	1983	1984	1985	1986	1987	1988	1989	1990	1991
TP												
CLA												
Secchi												
Lake Grade												

Year	1992	1993	1994	1995	1996	1997	1998	1999	2000	2001	2002	2003
TP		B		B	A	A			A	A	A	B
CLA		A		A	A	A			A	A	A	A
Secchi		A		B	B	B			B	C	B	B
Lake Grade		A		B	A	A			A	B	A	B

Year	2004	2005	2006	2007	2008	2009	2010	2011	2012	2013	2014	2015
TP	A	A	B	A	A	A	A	A	A	A	A	A
CLA	A	A	A	A	A	A	A	A	A	A	A	A
Secchi	B	B	B	B	B	A	A	A			A	A
Lake Grade	A	A	B	A	A	A	A	A			A	A

Year	2016	2017	2018
TP	A	A	A
CLA	A	A	A
Secchi	B	A	A
Lake Grade	A	A	A

Source: Metropolitan Council, EPA STORET, and/or MPCA EQuIS database(s)

Kismet Lake (82–0333) *Browns Creek Watershed District*

Monitoring agency: Washington Conservation District staff

Kismet Lake is located in Washington County. This relatively small lake has a maximum depth of approximately 3.7 m (12 feet). The entire surface area is considered littoral zone, which is the 0 — 15 feet depth zone typically dominated by aquatic vegetation. Since the lake is relatively shallow, it does not permanently stratify and maintain a thermocline which is a density gradient caused by changing water temperatures throughout portions of the water column.

On each sampling day surface samples were collected for laboratory analysis of total phosphorus (TP), total Kjeldahl nitrogen (TKN), and chlorophyll including chlorophyll-a (CLA). Secchi transparency was measured during each site visit. Depth profiles of dissolved oxygen and temperature were also made. The resulting surface data are summarized in tables and figures on the following pages. For depth profile data, please refer to the MCES's EIMS system at <http://es.metc.state.mn.us/eims/>.

2018 summer (May - September) data summary

Parameter	Mean	Minimum	Maximum	Grade
TP (µg/l)	20	12	41	A
CLA (µg/l))	6.2	2.6	23	A
Secchi (m)	+1.7	>1.2	+3.0	
TKN (mg/l)	0.62	0.53	0.78	
			Lake Grade	

+ indicates that the Secchi disk was visible on the bottom of the lake at the depth indicated.

> indicates that the visibility of the Secchi disk was blocked by aquatic vegetation at the depth indicated.

There was an insufficient quantity of valid Secchi transparency measurements to determine a Secchi grade. An invalid measurement occurred if the Secchi disk was either visible on the lake bottom or the disk's visibility was blocked by aquatic vegetation. In both of these situations the water clarity would have been greater than that indicated by the measurement. A lake grade was not given because all three parameter grades are required to issue a lake grade. The water quality with respect to TP and CLA was better compared to most previous years.

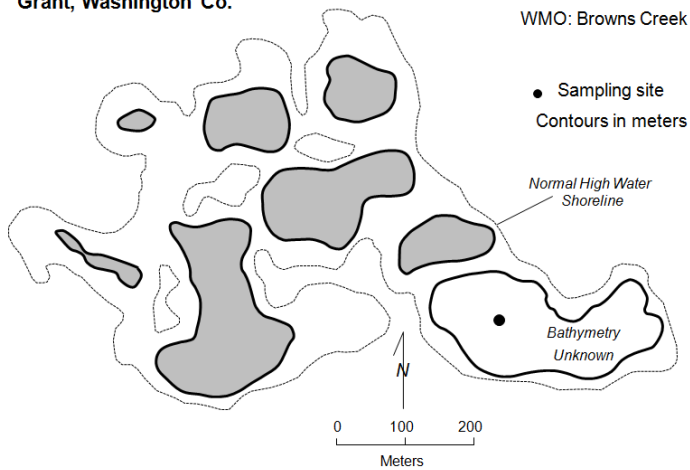
During each monitoring visit, the volunteer's opinions of the lake's physical condition and recreational suitability were ranked on a 1-to-5 scale. These user perception rankings are shown on the following page.

If you notice any errors in the lake's data or physical information, or are aware of any additional or missing information, please contact Brian Johnson of the Metropolitan Council at (651) 602-8743 or brian.johnson@metc.state.mn.us.

Kismet Lake

Grant, Washington Co.

Lake ID: 820334-00
WMO: Browns Creek

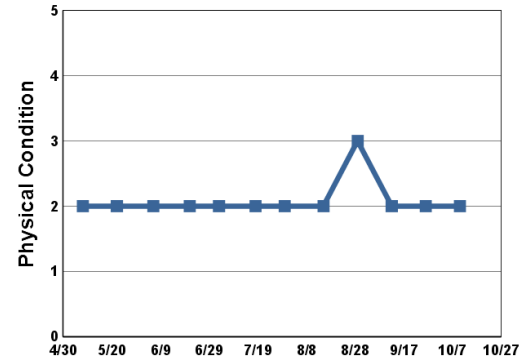
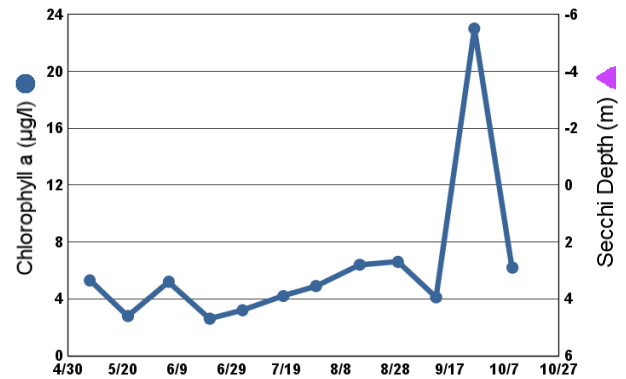
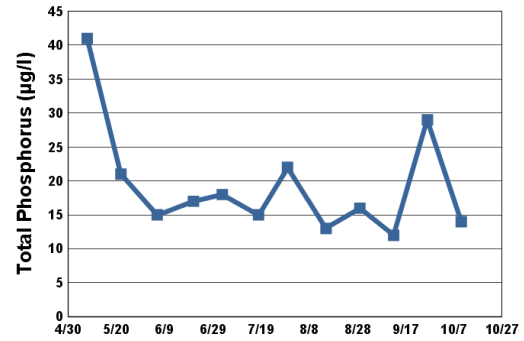


2018 Data

Date	SURF TEMP (°C)	SURF DO (mg/L)	CLA (µg/l)	SURF TP (µg/l)	Secchi (m)	PC	RS
5/8/18	20.0	8.9	5.3	41	> 2.1	2	3
5/22/18	19.5	8.5	2.8	21	+ 3.0	2	2
6/6/18	23.0	9.1	5.2	15	> 2.1	2	4
6/21/18	24.2	8.4	2.6	17	> 1.2	2	4
7/3/18	25.5	7.5	3.2	18	> 2.0	2	4
7/18/18	25.8	5.1	4.2	15	> 1.4	2	3
7/30/18	26.9	6.0	4.9	22	> 1.4	2	4
8/15/18	25.6	4.7	6.4	13	> 1.7	2	3
8/29/18	20.9	1.8	6.6	16	> 1.4	3	4
9/12/18	21.2	6.2	4.1	12	> 1.4	2	4
9/26/18	16.1	2.5	23.0	29	> 1.4	2	4
10/10/18	10.8	5.7	6.2	14	> 2.6	2	3

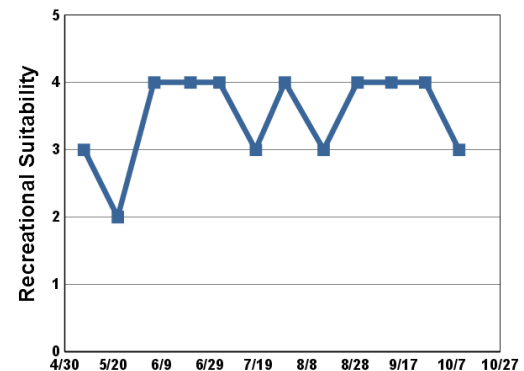
+ indicates that the Secchi disk was visible on the bottom of the lake at the depth indicated.

> indicates that the visibility of the Secchi disk was blocked by aquatic vegetation at the depth indicated.



1 = Crystal Clear
2 = Some Algae Present
3 = Definite Algal Presence

4 = High Algal Color
5 = Severe Algal Bloom



1 = Beautiful
2 = Minor Aesthetic Problem
3 = Swimming Impaired

4 = No Swimming; Boating OK
5 = No Aesthetics Possible

Lake Water Quality Grades Based on Summertime Averages

Year	1980	1981	1982	1983	1984	1985	1986	1987	1988	1989	1990	1991
TP												
CLA												
Secchi												
Lake Grade												

Year	1992	1993	1994	1995	1996	1997	1998	1999	2000	2001	2002	2003
TP							C	C	D	C	C	B
CLA							C	C	C	B	B	B
Secchi							C	C	C	C	C	B
Lake Grade							C	C	C	C	C	B

Year	2004	2005	2006	2007	2008	2009	2010	2011	2012	2013	2014	2015
TP	B	C	C	C	C	C	C	C	C	A	C	A
CLA	A	B	C	C	D	A	C	B	B	A	C	A
Secchi	B	C	C	C	C	D	C	C				
Lake Grade	B	C	C	C	C	C	C	C				

Year	2016	2017	2018
TP	B	A	A
CLA	A	A	A
Secchi			
Lake Grade			

Source: Metropolitan Council, EPA STORET, and/or MPCA EQuIS database(s)

Klawitter Pond (82–0368) *Valley Branch Watershed District*

Volunteer: Bonnie Juran, Hailey Jostes, Pat Barrett

Klawitter Pond is a 4.5-acre lake located within the City of Lake Elmo (Washington County). The entire surface area is considered littoral zone, which is the 0 — 15 feet depth zone typically dominated by aquatic vegetation. Since the lake is relatively shallow, it does not permanently stratify and maintain a thermocline which is a density gradient caused by changing water temperatures throughout portions of the water column. The lake's surface area and watershed area of 168 acres translate to a 37:1 watershed-to-lake area ratio. The greater the ratio, the greater the potential stress on the lake from surface runoff.

On each sampling day surface samples were collected for laboratory analysis of total phosphorus (TP), total Kjeldahl nitrogen (TKN), and chlorophyll including chlorophyll-a (CLA). Secchi transparency and surface temperature were measured during each monitoring visit. The resulting data are summarized in tables and figures on the following pages.

2018 summer (May - September) data summary

Parameter	Mean	Minimum	Maximum	Grade
TP (µg/l)	87	57	116	D
CLA (µg/l))	44	14	87	C
Secchi (m)	0.7	0.4	1.0	F
TKN (mg/l)	1.69	1.00	2.30	
			Lake Grade	D

The lake received a lake grade of D this year, which is similar to previous years' lake grades.

During each monitoring visit, the volunteer's opinions of the lake's physical condition and recreational suitability were ranked on a 1-to-5 scale. These user perception rankings are shown on the following page.

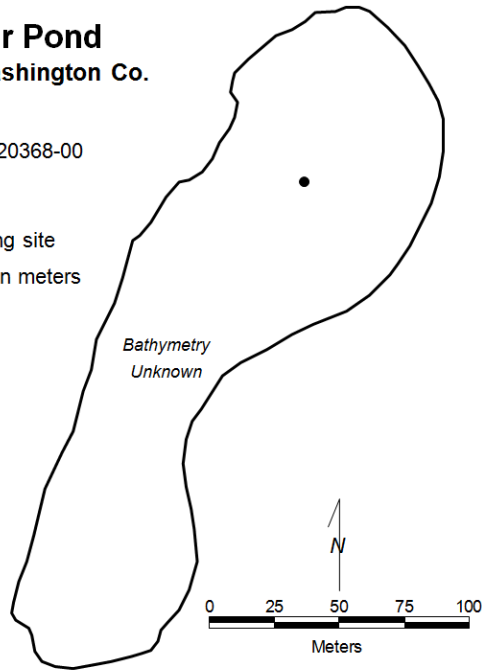
If you notice any errors in the lake's data or physical information, or are aware of any additional or missing information, please contact Brian Johnson of the Metropolitan Council at (651) 602-8743 or brian.johnson@metc.state.mn.us.

Klawitter Pond

Lake Elmo, Washington Co.

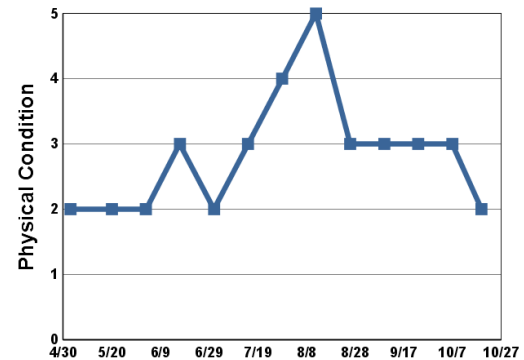
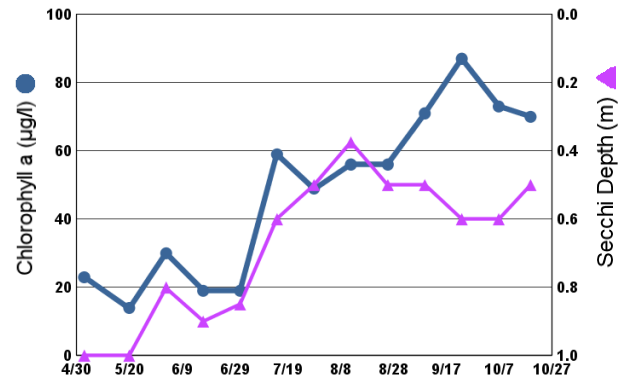
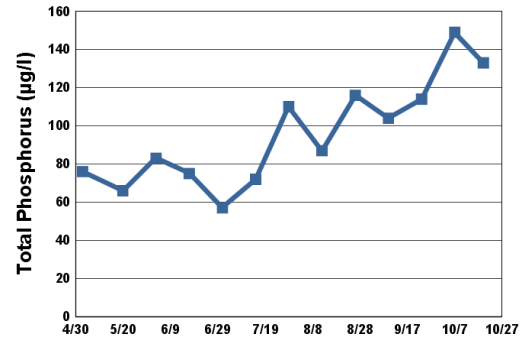
Lake ID: 820368-00

● Sampling site
Contours in meters

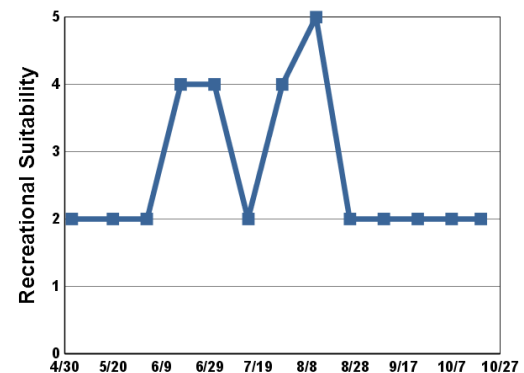


2018 Data

Date	SURF TEMP (°C)	SURF DO (mg/L)	CLA (µg/l)	SURF TP (µg/l)	Secchi (m)	PC	RS
5/3/18	20.1		23.0	76	1.0	2	2
5/20/18	21.7		14.0	66	1.0	2	2
6/3/18	22.8		30.0	83	0.8	2	2
6/17/18	28.7		19.0	75	0.9	3	4
7/1/18	27.2		19.0	57	0.9	2	4
7/15/18	29.4		59.0	72	0.6	3	2
7/29/18	25.6		49.0	110	0.5	4	4
8/12/18	26.9		56.0	87	0.4	5	5
8/26/18	23.3		56.0	116	0.5	3	2
9/9/18	22.3		71.0	104	0.5	3	2
9/23/18	19.2		87.0	114	0.6	3	2
10/7/18	11.7		73.0	149	0.6	3	2
10/19/18	9.5		70.0	133	0.5	2	2



1 = Crystal Clear
2 = Some Algae Present
3 = Definite Algal Presence
4 = High Algal Color
5 = Severe Algal Bloom



1 = Beautiful
2 = Minor Aesthetic Problem
3 = Swimming Impaired
4 = No Swimming; Boating OK
5 = No Aesthetics Possible

Lake Water Quality Grades Based on Summertime Averages

Year	1980	1981	1982	1983	1984	1985	1986	1987	1988	1989	1990	1991
TP												
CLA												
Secchi												
Lake Grade												

Year	1992	1993	1994	1995	1996	1997	1998	1999	2000	2001	2002	2003
TP											D	D
CLA											B	C
Secchi											D	F
Lake Grade											C	D

Year	2004	2005	2006	2007	2008	2009	2010	2011	2012	2013	2014	2015
TP	D	D	D	D	D	D	D	D	D	C	D	D
CLA	C	C	C	C	C	D	D	C	C	C	C	D
Secchi	D	D	F	F	F	F	F	D	D	D	D	F
Lake Grade	D	D	D	D	D	D	D	D	D	C	D	D

Year	2016	2017	2018
TP	D	D	D
CLA	C	C	C
Secchi	D	D	F
Lake Grade	D	D	D

Source: Metropolitan Council, EPA STORET, and/or MPCA EQuIS database(s)

La Lake (82–0097) *City of Woodbury*

Volunteer: Tim Weber

La Lake is located in the City of Woodbury (Washington County). The lake has a surface area of approximately 35 acres and a maximum depth of 3.5 m (11 feet). The entire surface area is considered littoral zone, which is the 0 — 15 feet depth zone typically dominated by aquatic vegetation. Since the lake is relatively shallow, it does not permanently stratify and maintain a thermocline which is a density gradient caused by changing water temperatures throughout portions of the water column.

The MPCA listed the lake as impaired with respect to aquatic recreational use (nutrient/eutrophication biological indicators) in 2014.

On each sampling day surface samples were collected for laboratory analysis of total phosphorus (TP), total Kjeldahl nitrogen (TKN), and chlorophyll including chlorophyll-a (CLA). Secchi transparency and surface temperature were measured during each monitoring visit. The resulting data are summarized in tables and figures on the following pages.

2018 summer (May - September) data summary

Parameter	Mean	Minimum	Maximum	Grade
TP (µg/l)	39	23	60	C
CLA (µg/l)	7.3	1.7	19	A
Secchi (m)	+2.1	1.2	+3.2	C
TKN (mg/l)	0.74	0.44	0.96	
			Lake Grade	B

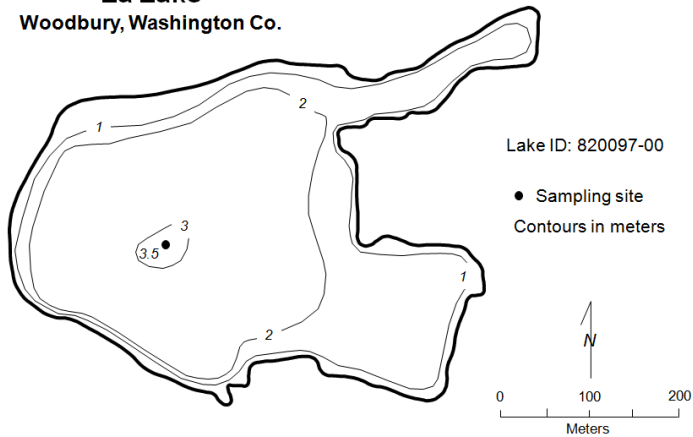
+ indicates that the Secchi disk was visible on the bottom of the lake at the depth indicated.

The lake received a lake grade of B this year, which is consistent with its historical database. Water quality for the lake has experienced intra-annual variability in which the lake grades have varied from Bs and Cs. CLA concentrations were lower than usual in 2017 and 2018 compared to years since 1995. Continued monitoring is recommended to determine if this recent improvement in water quality is part of a longer term trend.

During each monitoring visit, the volunteer's opinions of the lake's physical condition and recreational suitability were ranked on a 1-to-5 scale. These user perception rankings are shown on the following page.

If you notice any errors in the lake's data or physical information, or are aware of any additional or missing information, please contact Brian Johnson of the Metropolitan Council at (651) 602-8743 or brian.johnson@metc.state.mn.us.

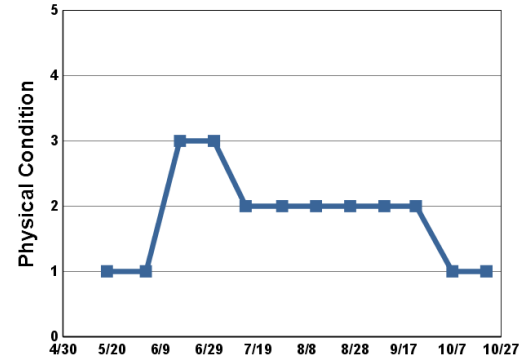
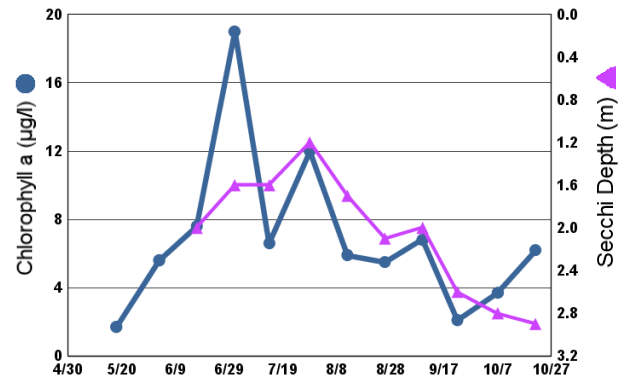
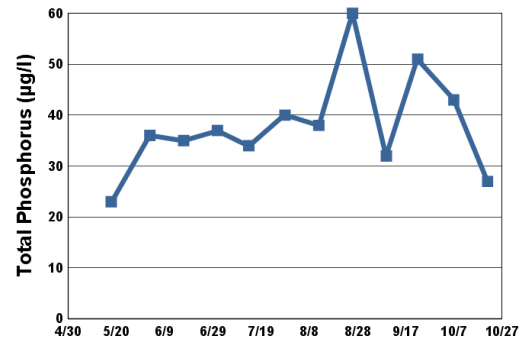
La Lake
Woodbury, Washington Co.



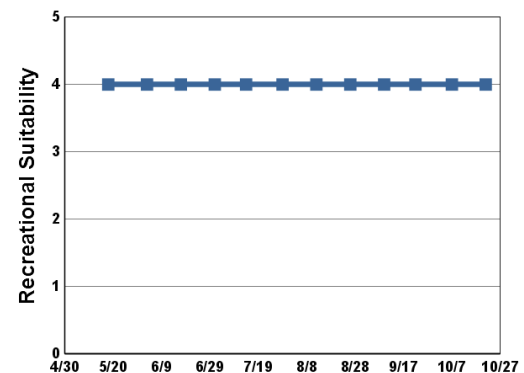
2018 Data

Date	SURF TEMP (°C)	SURF DO (mg/L)	CLA (µg/l)	SURF TP (µg/l)	Secchi (m)	PC	RS
5/18/18	21.4		1.7	23	+ 3.2	1	4
6/3/18	22.3		5.6	36	+ 3.2	1	4
6/17/18	27.7		7.6	35	2.0	3	4
7/1/18	26.4		19.0	37	1.6	3	4
7/14/18	30.7		6.6	34	1.6	2	4
7/29/18	26.2		12.0	40	1.2	2	4
8/12/18	29.3		5.9	38	1.7	2	4
8/26/18	23.2		5.5	60	2.1	2	4
9/9/18	22.0		6.8	32	2.0	2	4
9/22/18	19.0		2.1	51	2.6	2	4
10/7/18	11.0		3.7	43	2.8	1	4
10/21/18	8.3		6.2	27	2.9	1	4

+ indicates that the Secchi disk was visible on the bottom of the lake at the depth indicated.



1 = Crystal Clear
2 = Some Algae Present
3 = Definite Algal Presence
4 = High Algal Color
5 = Severe Algal Bloom



1 = Beautiful
2 = Minor Aesthetic Problem
3 = Swimming Impaired
4 = No Swimming; Boating OK
5 = No Aesthetics Possible

Lake Water Quality Grades Based on Summertime Averages

Year	1980	1981	1982	1983	1984	1985	1986	1987	1988	1989	1990	1991
TP												
CLA												
Secchi												
Lake Grade												

Year	1992	1993	1994	1995	1996	1997	1998	1999	2000	2001	2002	2003
TP			C	C	D	D	C	D	D	D	D	C
CLA			B	A	B	C	B	C	C	C	B	C
Secchi			C	B	C	C	B	C	C	C	C	B
Lake Grade			C	B	C	C	B	C	C	C	C	C

Year	2004	2005	2006	2007	2008	2009	2010	2011	2012	2013	2014	2015
TP		C	D	D	D	D	D	D	D	C	C	C
CLA		B	C	D	B	C	C	B	C	B	C	B
Secchi		C	C	D	C	C	C	B	C	C		C
Lake Grade		C	C	D	C	C	C	C	C	C		C

Year	2016	2017	2018
TP	C	B	C
CLA	B	A	A
Secchi	C	C	C
Lake Grade	C	B	B

Source: Metropolitan Council, EPA STORET, and/or MPCA EQuIS database(s)

Lac Lavon Lake (19–0446) *Black Dog Watershed Management Commission*

Volunteer: Wally Shaver

Lac Lavon is located within the City of Apple Valley (Dakota County). The lake is considered a Priority Lake by the Metropolitan Council for its good water quality. The lake is an abandoned gravel pit maintained by groundwater (MDNR 1996).

The MPCA listed the lake as impaired with respect to aquatic consumption (mercury in fish tissue) in 1998. The MN DNR designated the lake as being infested with Eurasian water milfoil (*Myriophyllum spicatum*) in 1995 and brittle naiad (*Najas minor*) in 2007.

On each sampling day surface samples were collected for laboratory analysis of total phosphorus (TP), total Kjeldahl nitrogen (TKN), and chlorophyll including chlorophyll-a (CLA). Secchi transparency and surface temperature were measured during each monitoring visit. The resulting data are summarized in tables and figures on the following pages.

2018 summer (May - September) data summary

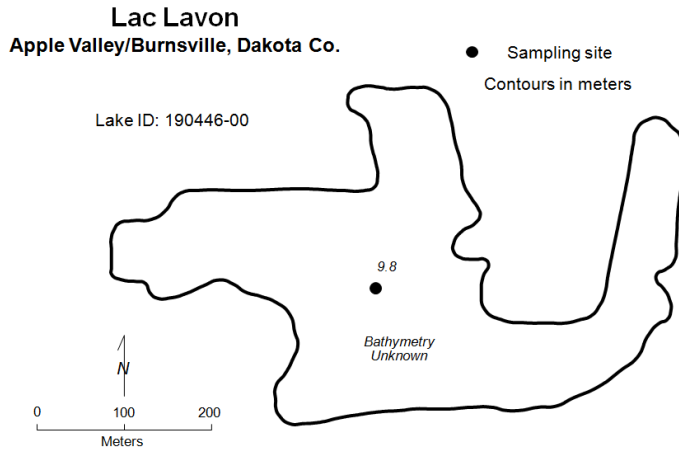
Parameter	Mean	Minimum	Maximum	Grade
TP (µg/l)	13	8	24	A
CLA (µg/l)	5.2	1.6	24	A
Secchi (m)	4.3	2.7	5.3	A
TKN (mg/l)	0.48	0.43	0.58	
			Lake Grade	A

The lake received a lake grade of A this year which is consistent with its overall historical water quality database.

During each monitoring visit, the volunteer's opinions of the lake's physical condition and recreational suitability were ranked on a 1-to-5 scale. These user perception rankings are shown on the following page.

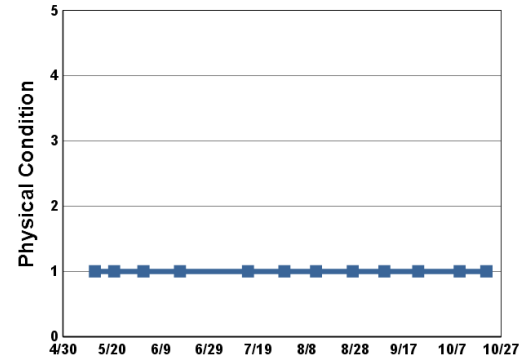
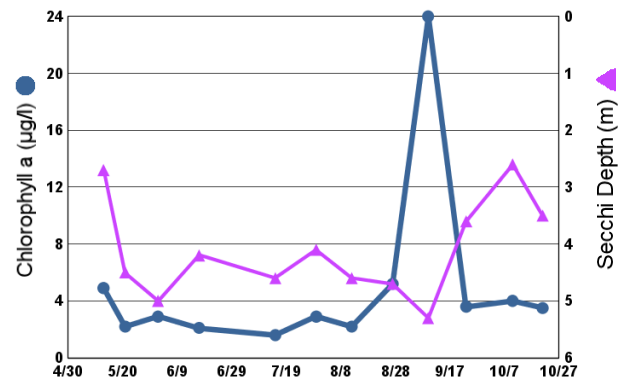
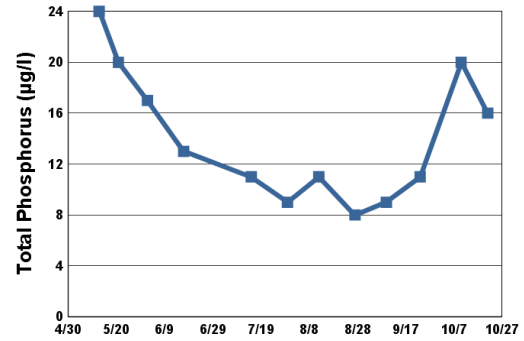
The Fisheries Section of the Minnesota Department of Natural Resources (MDNR) has conducted a fisheries survey on the lake. Information on the survey can be obtained through the MDNR Fisheries Section by calling (651) 259-5831 or by downloading the information off the Internet at <http://www.dnr.state.mn.us/lakefind/>.

If you notice any errors in the lake's data or physical information, or are aware of any additional or missing information, please contact Brian Johnson of the Metropolitan Council at (651) 602-8743 or brian.johnson@metc.state.mn.us.

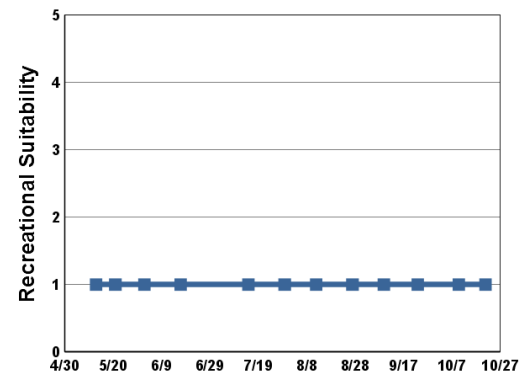


2018 Data

Date	SURF TEMP (°C)	SURF DO (mg/L)	CLA (µg/l)	SURF TP (µg/l)	Secchi (m)	PC	RS
5/13/18	17.1		4.9	24	2.7	1	1
5/21/18	20.4		2.2	20	4.5	1	1
6/2/18	23.2		2.9	17	5.0	1	1
6/17/18	24.7		2.1	13	4.2	1	1
7/15/18	28.4		1.6	11	4.6	1	1
7/30/18	25.0		2.9	9	4.1	1	1
8/12/18	27.2		2.2	11	4.6	1	1
8/27/18	22.8		5.2	8	4.7	1	1
9/9/18	22.5		24.0	9	5.3	1	1
9/23/18	20.1		3.6	11	3.6	1	1
10/10/18	11.5		4.0	20	2.6	1	1
10/21/18	9.6		3.5	16	3.5	1	1



1 = Crystal Clear
2 = Some Algae Present
3 = Definite Algal Presence
4 = High Algal Color
5 = Severe Algal Bloom



1 = Beautiful
2 = Minor Aesthetic Problem
3 = Swimming Impaired
4 = No Swimming; Boating OK
5 = No Aesthetics Possible

Lake Water Quality Grades Based on Summertime Averages

Year	1980	1981	1982	1983	1984	1985	1986	1987	1988	1989	1990	1991
TP												
CLA												
Secchi										A	A	A
Lake Grade												

Year	1992	1993	1994	1995	1996	1997	1998	1999	2000	2001	2002	2003
TP						A	A	A	A	B	A	A
CLA						A	A	A	A	A	A	A
Secchi						A	A	A	A	A	A	A
Lake Grade						A	A	A	A	A	A	A

Year	2004	2005	2006	2007	2008	2009	2010	2011	2012	2013	2014	2015
TP	A	A	A	A	C	A	A	C	A	A	A	A
CLA	A	A	A	A	A	A	A	A	A	A	A	A
Secchi	A	A	A	A	A	A	A	A	A	A	A	A
Lake Grade	A	A	A	A	B	A	A	B	A	A	A	A

Year	2016	2017	2018
TP	A	A	A
CLA	A	A	A
Secchi	A	A	A
Lake Grade	A	A	A

Source: Metropolitan Council, EPA STORET, and/or MPCA EQuIS database(s)

Langton Lake [North Basin Site-1] (62–0049–01) *Rice Creek Watershed District*

Volunteer: Tam McGehee, Dick McGehee

Langton Lake is divided into two basins. This report discusses the monitoring results for Site 1. The entire 30-acre lake is located within the City of Roseville (Ramsey County). The maximum depth of the lake is 1.5 m (4.9 ft). The entire surface area is considered littoral zone, which is the 0 — 15 feet depth zone typically dominated by aquatic vegetation. Since the lake is relatively shallow, it does not permanently stratify and maintain a thermocline which is a density gradient caused by changing water temperatures throughout portions of the water column. The MN DNR designated the lake as being infested with Eurasian water milfoil (*Myriophyllum spicatum*)

On each sampling day surface samples were collected for laboratory analysis of total phosphorus (TP), total Kjeldahl nitrogen (TKN), and chlorophyll including chlorophyll-a (CLA). Secchi transparency and surface temperature were measured during each monitoring visit. The resulting data are summarized in tables and figures on the following pages.

2018 summer (May - September) data summary

Parameter	Mean	Minimum	Maximum	Grade
TP (µg/l)	32	15	57	C
CLA (µg/l)	14	2.3	62	B
Secchi (m)	+1.2	0.7	+1.5	
TKN (mg/l)	0.79	0.50	0.99	
			Lake Grade	

+ indicates that the Secchi disk was visible on the bottom of the lake at the depth indicated.

The grades for TP and CLA, C and B respectively, were similar to the grades received in recent years, indicating that water quality was similar in 2018 than in recent previous years. There was an insufficient quantity of valid Secchi transparency measurements to determine a Secchi grade. An invalid measurement occurred if the Secchi disk was either visible on the lake bottom or the disk's visibility was blocked by aquatic vegetation. In both of these situations the water clarity would have been greater than that indicated by the measurement. A lake grade was not given because all three parameter grades are required to issue a lake grade.

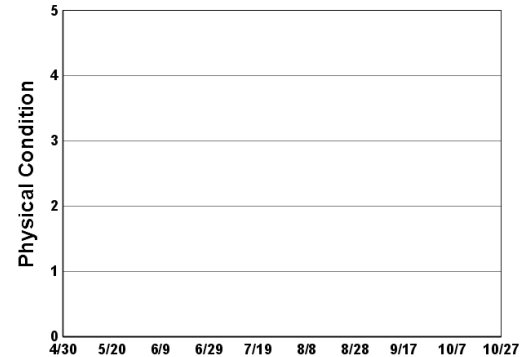
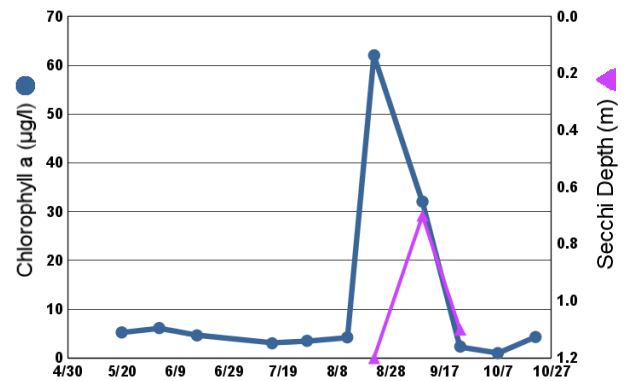
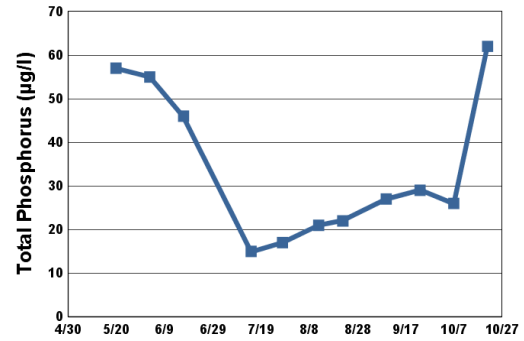
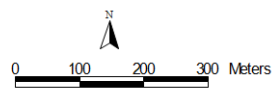
During each monitoring visit, the volunteer's opinions of the lake's physical condition and recreational suitability were ranked on a 1-to-5 scale. These user perception rankings are shown on the following page.

If you notice any errors in the lake's data or physical information, or are aware of any additional or missing information, please contact Brian Johnson of the Metropolitan Council at (651) 602-8743 or brian.johnson@metc.state.mn.us.

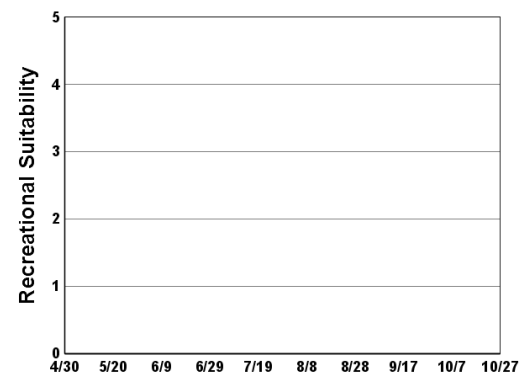
Langton Lake, Site 1 Roseville, Ramsey Co.

Lake ID: 620049-01

● Sampling site
Contours in meters



1 = Crystal Clear
2 = Some Algae Present
3 = Definite Algal Presence
4 = High Algal Color
5 = Severe Algal Bloom



1 = Beautiful
2 = Minor Aesthetic Problem
3 = Swimming Impaired
4 = No Swimming; Boating OK
5 = No Aesthetics Possible

2018 Data

Date	SURF TEMP (°C)	SURF DO (mg/L)	CLA (µg/l)	SURF TP (µg/l)	Secchi (m)	PC	RS
5/20/18	21.6		5.2	57	+ 1.3		
6/3/18	23.5		6.1	55	+ 1.5		
6/17/18	27.2		4.6	46	> 1.4		
7/15/18	31.9		3.0	15	> 1.4		
7/28/18	26.0		3.5	17	> 1.1		
8/12/18	29.0		4.2	21	> 1.1		
8/22/18	25.4		62.0	22	1.2		
9/9/18			32.0	27	0.7		
9/23/18	19.5		2.3	29	1.1		
10/7/18	10.9		1.0	26	> 1.2		
10/21/18	9.3		4.3	62	> 1.2		

+ indicates that the Secchi disk was visible on the bottom of the lake at the depth indicated.

> indicates that the visibility of the Secchi disk was blocked by aquatic vegetation at the depth indicated.

Lake Water Quality Grades Based on Summertime Averages

Year	1980	1981	1982	1983	1984	1985	1986	1987	1988	1989	1990	1991
TP												
CLA												
Secchi												
Lake Grade												

Year	1992	1993	1994	1995	1996	1997	1998	1999	2000	2001	2002	2003
TP												
CLA												
Secchi												
Lake Grade												

Year	2004	2005	2006	2007	2008	2009	2010	2011	2012	2013	2014	2015
TP		C	C	C	C	C	C	C	C	C		C
CLA		C	B	A	C	A	C	B	A	A		A
Secchi		D	D	D	D	D	D	D				
Lake Grade		C	C	C	C	C	C	C				

Year	2016	2017	2018
TP	C	C	C
CLA	B	B	B
Secchi	D	D	
Lake Grade	C	C	

Source: Metropolitan Council, EPA STORET, and/or MPCA EQuIS database(s)

Lee Lake (19–0029) *City of Lakeville*

Monitoring agency: City of Lakeville staff

Lee Lake is located in Lakeville (Dakota County). The lake has a surface area of 25 acres with a maximum depth of 5.2 m (17 ft). The lake is landlocked with no natural outlet. Curlyleaf pond weed has been a continuing problem in the lake (McComas and Stuckert 2008). Not only is it an aesthetic and recreational problem, but the decaying of these plants in late-summer contributes to algal blooms. Barley straw has been added to this lake in the past to study the potential inhibition of algal populations within the lake (McComas and Stuckert 2009a).

On each sampling day surface samples were collected for laboratory analysis of total phosphorus (TP), total Kjeldahl nitrogen (TKN), and chlorophyll including chlorophyll-a (CLA). Secchi transparency and surface temperature were measured during each monitoring visit. The resulting data are summarized in tables and figures on the following pages.

2018 summer (May - September) data summary

Parameter	Mean	Minimum	Maximum	Grade
TP (µg/l)	34	25	44	C
CLA (µg/l))	19	3.0	31	B
Secchi (m)	1.6	1.2	2.8	C
TKN (mg/l)	0.78	0.59	1.00	
			Lake Grade	C

The lake received a lake grade of C this year. The lake grades have varied from A to C over the past 10 years. Continued monitoring is suggested to determine the trend direction, if any, of the varying water quality of this lake.

During each monitoring visit, the volunteer's opinions of the lake's physical condition and recreational suitability were ranked on a 1-to-5 scale. These user perception rankings are shown on the following page.

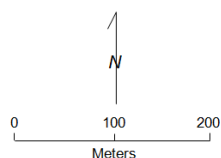
The Fisheries Section of the Minnesota Department of Natural Resources (MDNR) has conducted a fisheries survey on the lake. Information on the survey can be obtained through the MDNR Fisheries Section by calling (651) 259-5831 or by downloading the information off the Internet at <http://www.dnr.state.mn.us/lakefind/>.

If you notice any errors in the lake's data or physical information, or are aware of any additional or missing information, please contact Brian Johnson of the Metropolitan Council at (651) 602-8743 or brian.johnson@metc.state.mn.us.

Lee Lake Lakeville, Dakota Co.

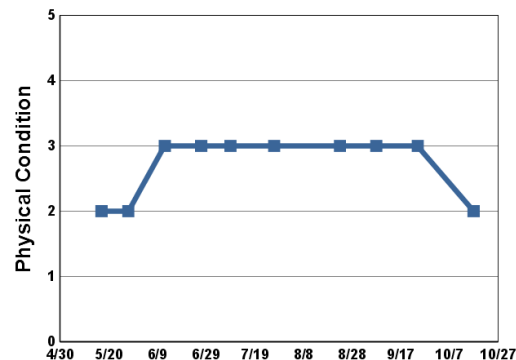
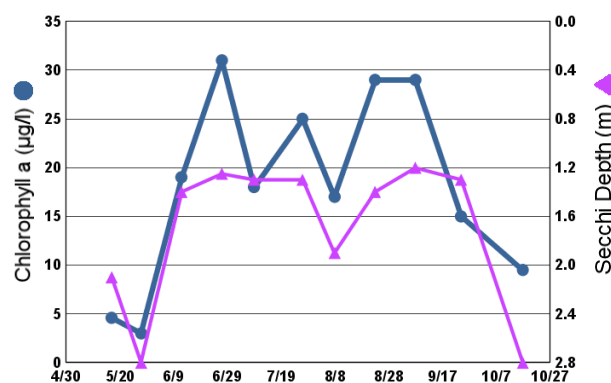
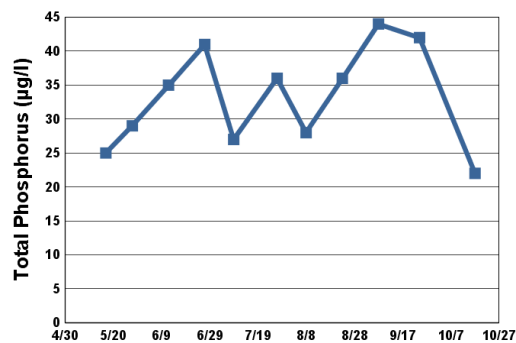
Lake ID: 190029-00

● Sampling site
Contours in meters

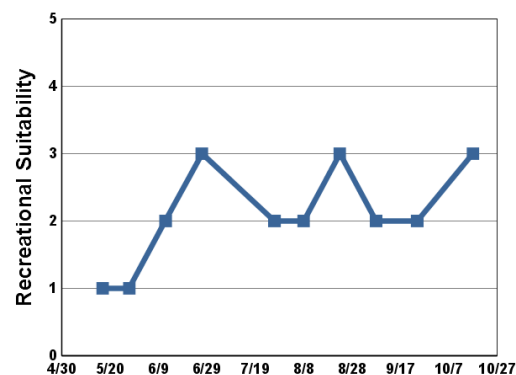


2018 Data

Date	SURF TEMP (°C)	SURF DO (mg/L)	CLA (µg/l)	SURF TP (µg/l)	Secchi (m)	PC	RS
5/17/18	22.1		4.6	25	2.1	2	1
5/28/18	25.7		3.0	29	2.8	2	1
6/12/18	21.1		19.0	35	1.4	3	2
6/27/18	24.4		31.0	41	1.3	3	3
7/9/18	28.2		18.0	27	1.3	3	
7/27/18	24.2		25.0	36	1.3	3	2
8/8/18	25.5		17.0	28	1.9		2
8/23/18	24.1		29.0	36	1.4	3	3
9/7/18	21.9		29.0	44	1.2	3	2
9/24/18	18.8		15.0	42	1.3	3	2
10/17/18	9.7		9.5	22	2.8	2	3



1 = Crystal Clear
2 = Some Algae Present
3 = Definite Algal Presence
4 = High Algal Color
5 = Severe Algal Bloom



1 = Beautiful
2 = Minor Aesthetic Problem
3 = Swimming Impaired
4 = No Swimming; Boating OK
5 = No Aesthetics Possible

Lake Water Quality Grades Based on Summertime Averages

Year	1980	1981	1982	1983	1984	1985	1986	1987	1988	1989	1990	1991
TP												
CLA												
Secchi												
Lake Grade												

Year	1992	1993	1994	1995	1996	1997	1998	1999	2000	2001	2002	2003
TP			C	C	C	C			D	C	C	C
CLA			C	B	B	B			C	B	B	C
Secchi			C	C	C	C			D	C	C	C
Lake Grade			C	C	C	C			D	C	C	C

Year	2004	2005	2006	2007	2008	2009	2010	2011	2012	2013	2014	2015
TP	C	D	D	C	C	A	B	C	C	B	A	C
CLA	C	B	B	C	B	A	A	A	B	A	A	B
Secchi	D	C	C	C	C	A	A	B	C	C		C
Lake Grade	C	C	C	C	C	A	A	B	C	B		C

Year	2016	2017	2018
TP	C	C	C
CLA	B	B	B
Secchi	C	C	C
Lake Grade	C	C	C

Source: Metropolitan Council, EPA STORET, and/or MPCA EQuIS database(s)

LeMay Lake (19–0082) *City of Mendota Heights*

Volunteer: Julie Woolsey, Leslie Pilgrim

LeMay Lake is located in the City of Mendota Heights. It has a surface area of 34 acres and an average depth of 1.6 m (5.1 ft). The maximum depth is 4.0 m (13 ft). The entire surface area is considered littoral zone, which is the 0 — 15 feet depth zone typically dominated by aquatic vegetation. Since the lake is relatively shallow, it does not permanently stratify and maintain a thermocline which is a density gradient caused by changing water temperatures throughout portions of the water column.

On each sampling day surface samples were collected for laboratory analysis of total phosphorus (TP), total Kjeldahl nitrogen (TKN), and chlorophyll including chlorophyll-a (CLA). Secchi transparency and surface temperature were measured during each monitoring visit. The resulting data are summarized in tables and figures on the following pages.

2018 summer (May - September) data summary

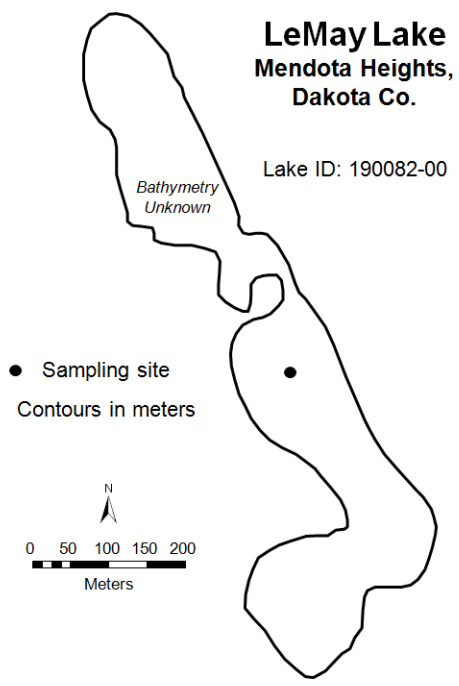
Parameter	Mean	Minimum	Maximum	Grade
TP (µg/l)	28	14	41	B
CLA (µg/l))	6.7	2.0	12	A
Secchi (m)	>1.9	>1.5	2.4	C
TKN (mg/l)	0.75	0.58	0.94	
			Lake Grade	B

> indicates that the visibility of the Secchi disk was blocked by aquatic vegetation at the depth indicated.

The lake received a lake grade of B this year, which is consistent with its historical water quality database.

During each monitoring visit, the volunteer's opinions of the lake's physical condition and recreational suitability were ranked on a 1-to-5 scale. These user perception rankings are shown on the following page.

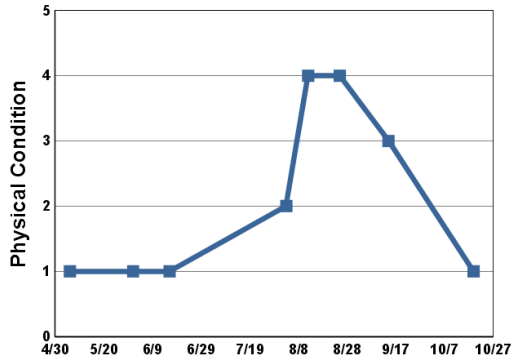
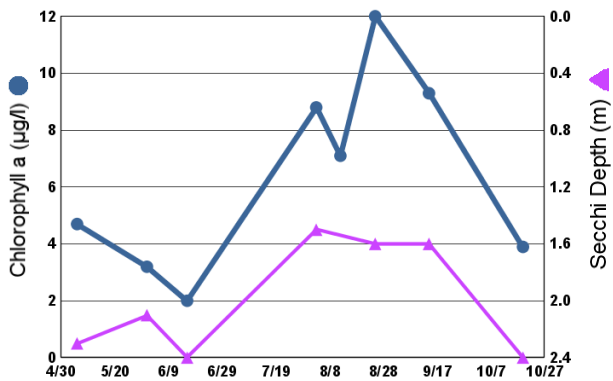
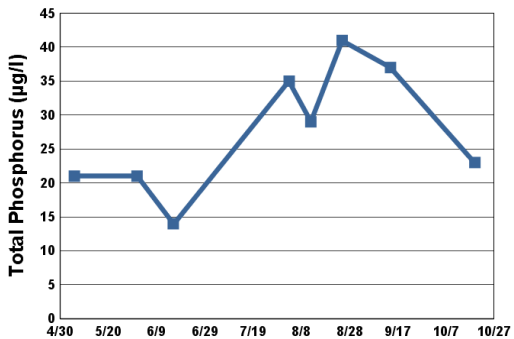
If you notice any errors in the lake's data or physical information, or are aware of any additional or missing information, please contact Brian Johnson of the Metropolitan Council at (651) 602-8743 or brian.johnson@metc.state.mn.us.



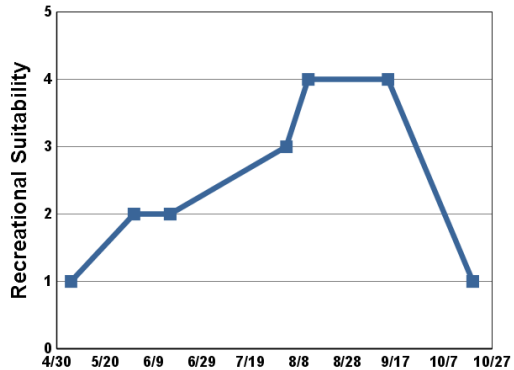
2018 Data

Date	SURF TEMP (°C)	SURF DO (mg/L)	CLA (µg/l)	SURF TP (µg/ l)	Secchi (m)	PC	RS
5/6/18	21.8		4.7	21	2.3	1	1
6/1/18	26.9		3.2	21	2.1	1	2
6/16/18	28.7		2.0	14	2.4	1	2
8/3/18	24.8		8.8	35	1.5	2	3
8/12/18	29.1		7.1	29	> 1.5	4	4
8/25/18	23.4		12.0	41	1.6	4	
9/14/18	25.3		9.3	37	1.6	3	4
10/19/ 18	10.9		3.9	23	2.4	1	1

> indicates that the visibility of the Secchi disk was blocked by aquatic vegetation at the depth indicated.



1 = Crystal Clear
2 = Some Algae Present
3 = Definite Algal Presence
4 = High Algal Color
5 = Severe Algal Bloom



1 = Beautiful
2 = Minor Aesthetic Problem
3 = Swimming Impaired
4 = No Swimming; Boating OK
5 = No Aesthetics Possible

Lake Water Quality Grades Based on Summertime Averages

Year	1980	1981	1982	1983	1984	1985	1986	1987	1988	1989	1990	1991
TP												
CLA												
Secchi												
Lake Grade												

Year	1992	1993	1994	1995	1996	1997	1998	1999	2000	2001	2002	2003
TP												
CLA												
Secchi							F					
Lake Grade												

Year	2004	2005	2006	2007	2008	2009	2010	2011	2012	2013	2014	2015
TP				C	B	C	B	C	C	C		
CLA				B	A	A	A	A	A	A		
Secchi				D	C	C	C	C		C		
Lake Grade				C	B	B	B	B		B		

Year	2016	2017	2018
TP		C	B
CLA		A	A
Secchi		C	C
Lake Grade		B	B

Source: Metropolitan Council, EPA STORET, and/or MPCA EQuIS database(s)

Lilly Lake (19–0084) *Lower Mississippi River Watershed Management Organization*

Volunteer: Sharon Jerzyk

Lilly Lake is located in the city of West St. Paul (Dakota County). There are few morphological data available for the lake.

On each sampling day surface samples were collected for laboratory analysis of total phosphorus (TP), total Kjeldahl nitrogen (TKN), and chlorophyll including chlorophyll-a (CLA). Secchi transparency and surface temperature were measured during each monitoring visit. The resulting data are summarized in tables and figures on the following pages.

2018 summer (May - September) data summary

Parameter	Mean	Minimum	Maximum	Grade
TP (µg/l)				
CLA (µg/l)				
Secchi (m)				
TKN (mg/l)				
			Lake Grade	

The volunteer monitored the lake once during 2018. There were less than 5 monitoring events during the summer-time period (May — September). At least 5 monitoring events are required during the summer-time period to determine a parameter grade.

During each monitoring visit, the volunteer's opinions of the lake's physical condition and recreational suitability were ranked on a 1-to-5 scale. These user perception rankings are shown on the following page.

If you notice any errors in the lake's data or physical information, or are aware of any additional or missing information, please contact Brian Johnson of the Metropolitan Council at (651) 602-8743 or brian.johnson@metc.state.mn.us.

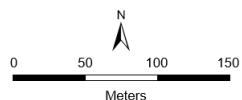
Lilly Lake

West St. Paul, Dakota Co.

Lake ID: 19008400

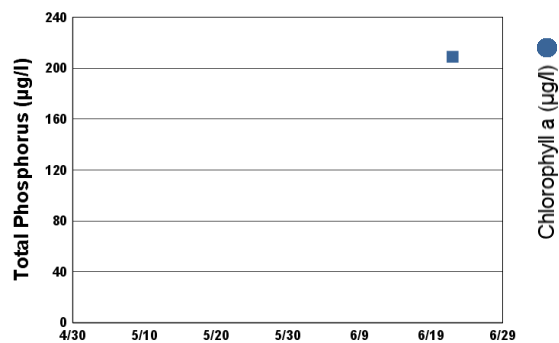
WMO: Lower Mississippi River

- Sampling site
- Contours in meters

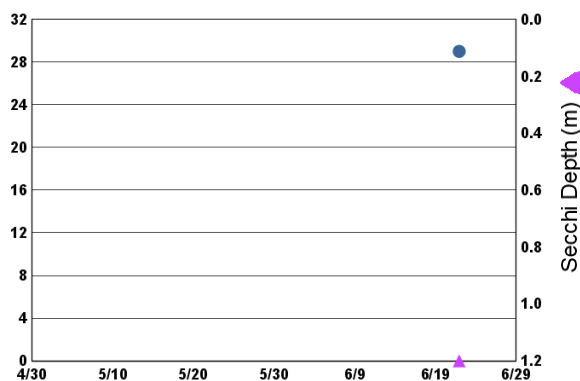


2018 Data

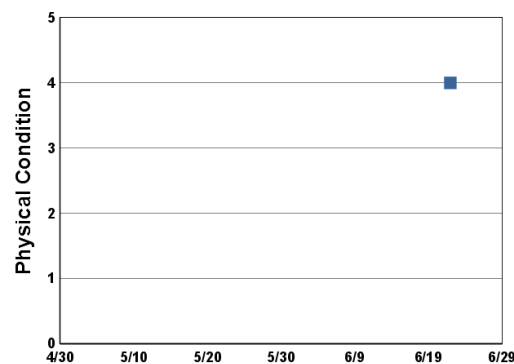
Date	SURF TEMP (°C)	SURF DO (mg/L)	CLA (µg/l)	SURF TP (µg/l)	Secchi (m)	PC	RS
6/22/18	23.2		29.0	209	1.2	4	5



Chlorophyll a (µg/l)

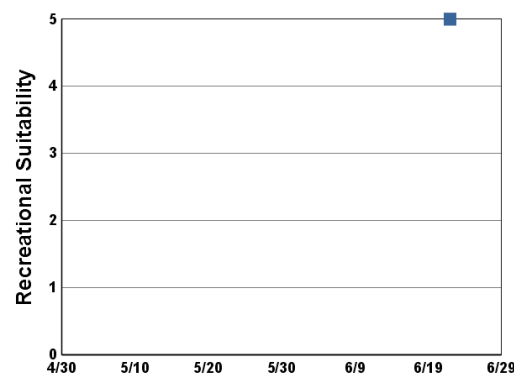


Secchi Depth (m)



1 = Crystal Clear
2 = Some Algae Present
3 = Definite Algal Presence

4 = High Algal Color
5 = Severe Algal Bloom



1 = Beautiful

4 = No Swimming; Boating OK

2 = Minor Aesthetic Problem

5 = No Aesthetics Possible

3 = Swimming Impaired

Lake Water Quality Grades Based on Summertime Averages

Year	1980	1981	1982	1983	1984	1985	1986	1987	1988	1989	1990	1991
TP												
CLA												
Secchi												
Lake Grade												

Year	1992	1993	1994	1995	1996	1997	1998	1999	2000	2001	2002	2003
TP												
CLA												
Secchi												
Lake Grade												

Year	2004	2005	2006	2007	2008	2009	2010	2011	2012	2013	2014	2015
TP												
CLA												
Secchi												
Lake Grade												

Year	2016	2017	2018
TP			
CLA			
Secchi			
Lake Grade			

Source: Metropolitan Council, EPA STORET, and/or MPCA EQuIS database(s)

Lily Lake (82–0023) *City of Stillwater*

Monitoring agency: Washington Conservation District staff

Lily Lake is located in the City of Stillwater in Washington County. The lake has a surface area of 52 acres, and a maximum depth of 17.4 m (57 feet).

The MPCA listed the lake as impaired with respect to aquatic recreational use (nutrient/eutrophication biological indicators) and aquatic consumption (mercury in fish tissue) in 2002.

On each sampling day surface samples were collected for laboratory analysis of total phosphorus (TP), total Kjeldahl nitrogen (TKN), and chlorophyll including chlorophyll-a (CLA). Secchi transparency and surface temperature were measured during each monitoring visit. The resulting data are summarized in tables and figures on the following pages.

2018 summer (May - September) data summary

Parameter	Mean	Minimum	Maximum	Grade
TP (µg/l)	31	22	48	B
CLA (µg/l)	20	2.1	47	C
Secchi (m)	1.8	0.5	3.5	C
TKN (mg/l)	1.01	0.65	1.40	
			Lake Grade	C

The lake received a lake grade of C this year. On the basis of the historical water quality database, the lake water quality has varied from B to C. There appears to be more variation in the historical CLA and water clarity grades.

During each monitoring visit, the volunteer's opinions of the lake's physical condition and recreational suitability were ranked on a 1-to-5 scale. These user perception rankings are shown on the following page.

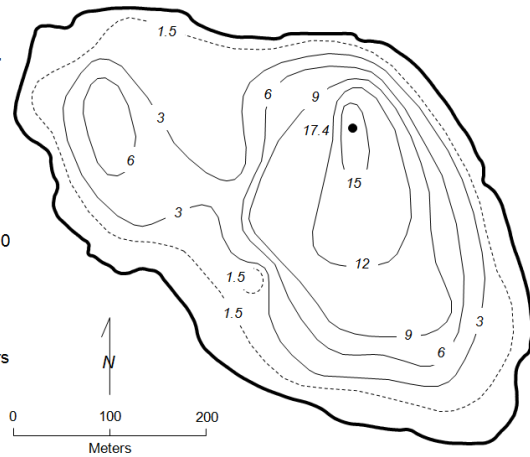
The Fisheries Section of the Minnesota Department of Natural Resources (MDNR) has conducted a fisheries survey on the lake. Information on the survey can be obtained through the MDNR Fisheries Section by calling (651) 259-5831 or by downloading the information off the Internet at <http://www.dnr.state.mn.us/lakefind/>.

If you notice any errors in the lake's data or physical information, or are aware of any additional or missing information, please contact Brian Johnson of the Metropolitan Council at (651) 602-8743 or brian.johnson@metc.state.mn.us.

Lily Lake Stillwater, Washington Co.

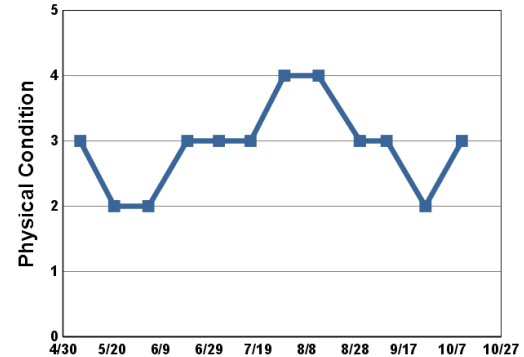
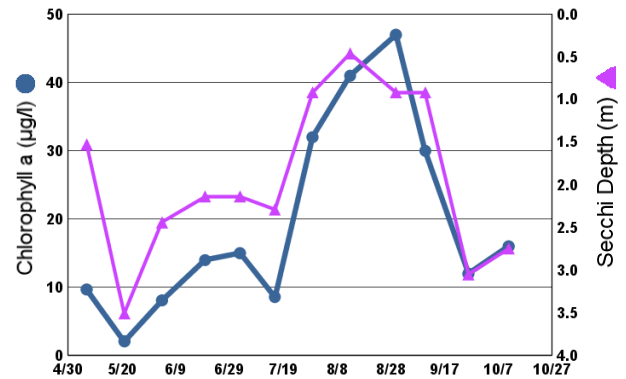
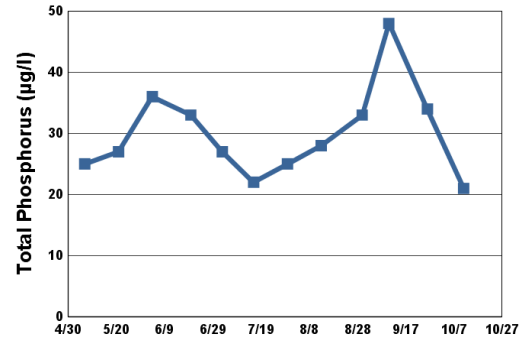
Lake ID: 820023-00

● Sampling site
Contours in meters

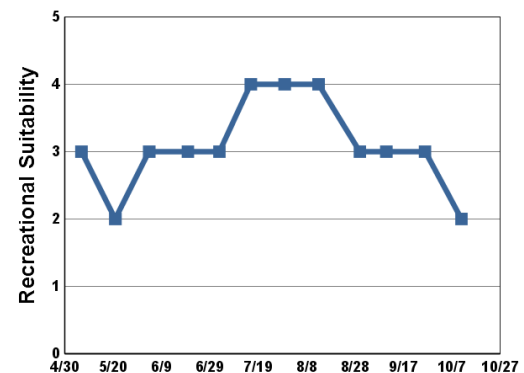


2018 Data

Date	SURF TEMP (°C)	SURF DO (mg/L)	CLA (µg/l)	SURF TP (µg/l)	Secchi (m)	PC	RS
5/7/18	19.1	11.7	9.7	25	1.5	3	3
5/21/18	18.9	8.8	2.1	27	3.5	2	2
6/4/18	21.4	7.5	8.1	36	2.4	2	3
6/20/18	24.4	7.5	14.0	33	2.1	3	3
7/3/18	25.8	8.2	15.0	27	2.1	3	3
7/16/18	28.0	7.8	8.6	22	2.3	3	4
7/30/18	24.7	10.3	32.0	25	0.9	4	4
8/13/18	28.1	10.3	41.0	28	0.5	4	4
8/30/18	21.8	6.7	47.0	33	0.9	3	3
9/10/18	21.5	7.1	30.0	48	0.9	3	3
9/26/18	17.8	5.9	12.0	34	3.0	2	3
10/11/18	11.1	8.0	16.0	21	2.7	3	2



1 = Crystal Clear
2 = Some Algae Present
3 = Definite Algal Presence
4 = High Algal Color
5 = Severe Algal Bloom



1 = Beautiful
2 = Minor Aesthetic Problem
3 = Swimming Impaired
4 = No Swimming; Boating OK
5 = No Aesthetics Possible

Lake Water Quality Grades Based on Summertime Averages

Year	1980	1981	1982	1983	1984	1985	1986	1987	1988	1989	1990	1991
TP												
CLA												
Secchi						D		C	C	C	C	C
Lake Grade												

Year	1992	1993	1994	1995	1996	1997	1998	1999	2000	2001	2002	2003
TP				C	C	C	C	C	C	C	C	C
CLA				B	C	B	C	C	C	A	B	B
Secchi	B			A	B	C	C	C	C	B	C	C
Lake Grade				B	C	C	C	C	C	B	C	C

Year	2004	2005	2006	2007	2008	2009	2010	2011	2012	2013	2014	2015
TP	C	C	C	C	C	B	B		C	B	A	A
CLA	B	B	C	C	C	A	B		B	B	A	B
Secchi	C	C	C	C	C	B	C		C	C	B	B
Lake Grade	C	C	C	C	C	B	B		C	B	A	B

Year	2016	2017	2018
TP	C	C	B
CLA	C	B	C
Secchi	B	C	C
Lake Grade	C	C	C

Source: Metropolitan Council, EPA STORET, and/or MPCA EQuIS database(s)

Little Carnelian Lake (82–0014) *Carnelian — Marine — St. Croix Watershed District*

Monitoring agency: Washington Conservation District staff

Little Carnelian Lake is located in Stillwater Township (Washington County). The lake is considered a Priority Lake by the Metropolitan Council for its good water quality. The lake has a surface area of 162 acres, and has a shoreline length of 1.7 miles. It has a mean and maximum depth of 10.7 m (35 feet) and 21.3 m (70 feet), respectively. The lake's watershed has an area of 565 acres which translates to a watershed-to-lake area ratio of 3.5:1. The greater the ratio, the greater the potential stress on the lake from surface runoff.

The MPCA listed the lake as impaired with respect to aquatic consumption (mercury in fish tissue) in 2002.

On each sampling day surface samples were collected for laboratory analysis of total phosphorus (TP), total Kjeldahl nitrogen (TKN), and chlorophyll including chlorophyll-a (CLA). Secchi transparency was measured during each site visit. Depth profiles of dissolved oxygen and temperature were also made. The resulting surface data are summarized in tables and figures on the following pages. For depth profile data, please refer to the MCES's EIMS system at <http://es.metc.state.mn.us/eims/>.

2018 summer (May - September) data summary

Parameter	Mean	Minimum	Maximum	Grade
TP (µg/l)	10	6	14	A
CLA (µg/l)	3.4	1.5	8.2	A
Secchi (m)	5.5	4.6	6.4	A
TKN (mg/l)	0.49	0.44	0.59	
			Lake Grade	A

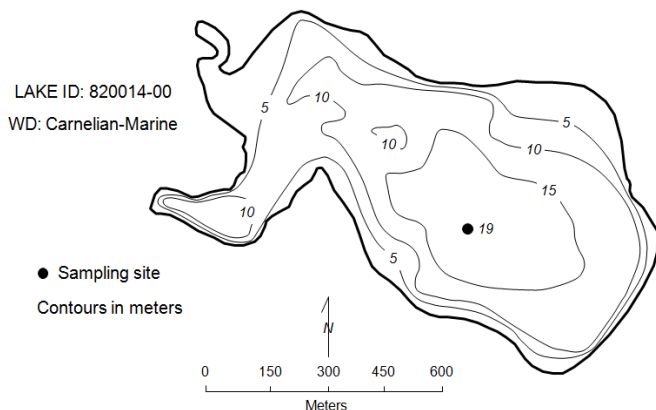
The lake received a lake grade of A this year, which is consistent with its historical database. Water clarity continues to be very good for a lake in the Twin Cities Metropolitan Area.

During each monitoring visit, the volunteer's opinions of the lake's physical condition and recreational suitability were ranked on a 1-to-5 scale. These user perception rankings are shown on the following page.

The Fisheries Section of the Minnesota Department of Natural Resources (MDNR) has conducted a fisheries survey on the lake. Information on the survey can be obtained through the MDNR Fisheries Section by calling (651) 259-5831 or by downloading the information off the Internet at <http://www.dnr.state.mn.us/lakefind/>.

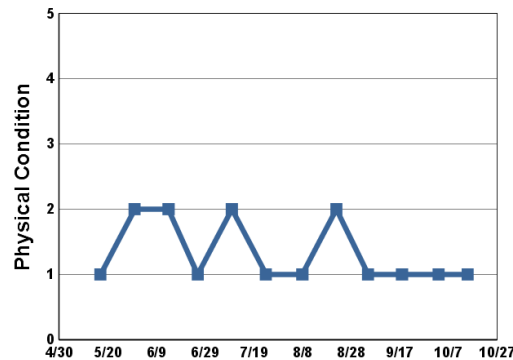
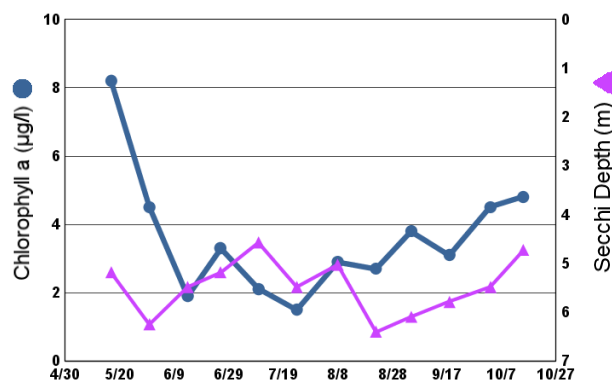
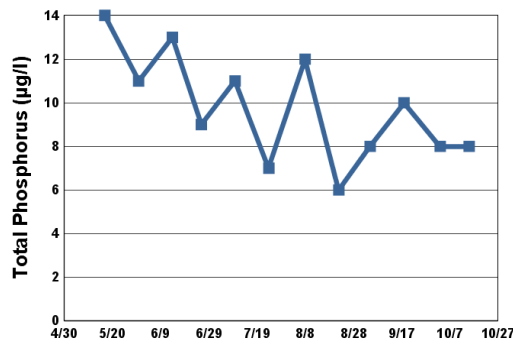
If you notice any errors in the lake's data or physical information, or are aware of any additional or missing information, please contact Brian Johnson of the Metropolitan Council at (651) 602-8743 or brian.johnson@metc.state.mn.us.

Little Carnelian Lake
Stillwater Twp., Washington Co.

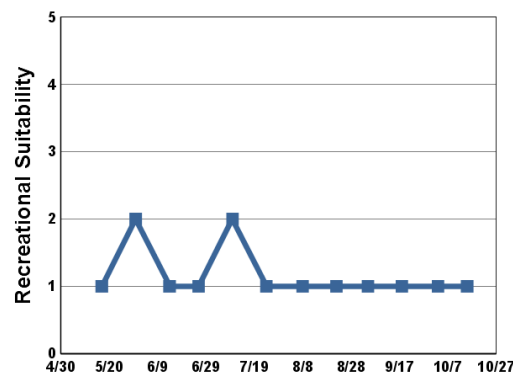


2018 Data

Date	SURF TEMP (°C)	SURF DO (mg/L)	CLA (µg/l)	SURF TP (µg/l)	Secchi (m)	PC	RS
5/17/18	18.4	11.4	8.2	14	5.2	1	1
5/31/18	23.6	8.4	4.5	11	6.2	2	2
6/14/18	22.5	8.2	1.9	13	5.5	2	1
6/26/18	24.4	8.1	3.3	9	5.2	1	1
7/10/18	26.7	6.9	2.1	11	4.6	2	2
7/24/18	26.3	7.1	1.5	7	5.5	1	1
8/8/18	24.4	7.8	2.9	12	5.0	1	1
8/22/18	24.9	7.7	2.7	6	6.4	2	1
9/4/18	23.4	8.4	3.8	8	6.1	1	1
9/18/18	23.0	8.3	3.1	10	5.8	1	1
10/3/18	15.7	8.3	4.5	8	5.5	1	1
10/15/18	10.9	9.1	4.8	8	4.7	1	1



1 = Crystal Clear
2 = Some Algae Present
3 = Definite Algal Presence
4 = High Algal Color
5 = Severe Algal Bloom



1 = Beautiful
2 = Minor Aesthetic Problem
3 = Swimming Impaired
4 = No Swimming; Boating OK
5 = No Aesthetics Possible

Lake Water Quality Grades Based on Summertime Averages

Year	1980	1981	1982	1983	1984	1985	1986	1987	1988	1989	1990	1991
TP												A
CLA												A
Secchi												A
Lake Grade												A

Year	1992	1993	1994	1995	1996	1997	1998	1999	2000	2001	2002	2003
TP	A				A	A			A	B	A	A
CLA	A				A	A			A	A	A	A
Secchi	A	A	A	A	A	A	A		A	A	A	A
Lake Grade	A				A	A			A	A	A	A

Year	2004	2005	2006	2007	2008	2009	2010	2011	2012	2013	2014	2015
TP	A	A	A	A						A	A	A
CLA	A	A	A	A						A	A	A
Secchi	A	A	A	A	A	A	A			A	A	A
Lake Grade	A	A	A	A						A	A	A

Year	2016	2017	2018
TP	A	A	A
CLA	A	A	A
Secchi	A	A	A
Lake Grade	A	A	A

Source: Metropolitan Council, EPA STORET, and/or MPCA EQuIS database(s)

Little Comfort Lake (13–0054) *Comfort Lake — Forest Lake Watershed District*

Volunteer: Steve Schreiber

Monitoring agency: Washington Conservation District staff

Little Comfort Lake is located near the city of Wyoming (Chisago County). The lake has a surface area of 36 acres and a maximum depth of 17.0 m (56 feet).

The MPCA listed the lake as impaired with respect to aquatic recreational use (nutrient/eutrophication biological indicators) in 2002. The MN DNR designated the lake as being infested with zebra mussels (*Dreissena polymorpha*) in 2017.

On each sampling day surface samples were collected for laboratory analysis of total phosphorus (TP), total Kjeldahl nitrogen (TKN), and chlorophyll including chlorophyll-a (CLA). Secchi transparency and surface temperature were measured during each site visit. Depth profiles of dissolved oxygen and temperature were also made by Washington Conservation District staff during their monitoring visits. The resulting surface data are summarized in tables and figures on the following pages. For depth profile data, please refer to the MCES's EIMS system at <http://es.metc.state.mn.us/eims/>.

2018 summer (May - September) data summary

Parameter	Mean	Minimum	Maximum	Grade
TP (µg/l)	43	26	114	C
CLA (µg/l)	23	5.8	46	C
Secchi (m)	1.4	0.8	2.3	C
TKN (mg/l)	1.04	0.83	1.50	
			Lake Grade	C

The lake received a lake grade of C this year which is consistent with its varying historical water quality database. Continued monitoring is recommended to continue to build the water quality database.

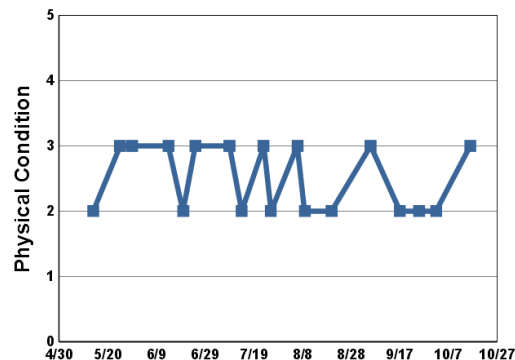
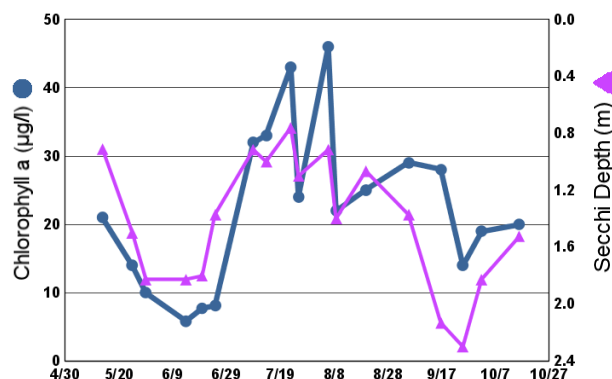
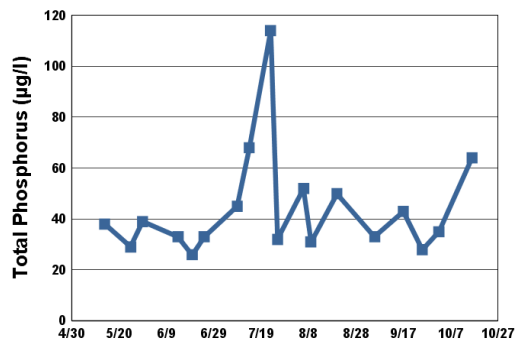
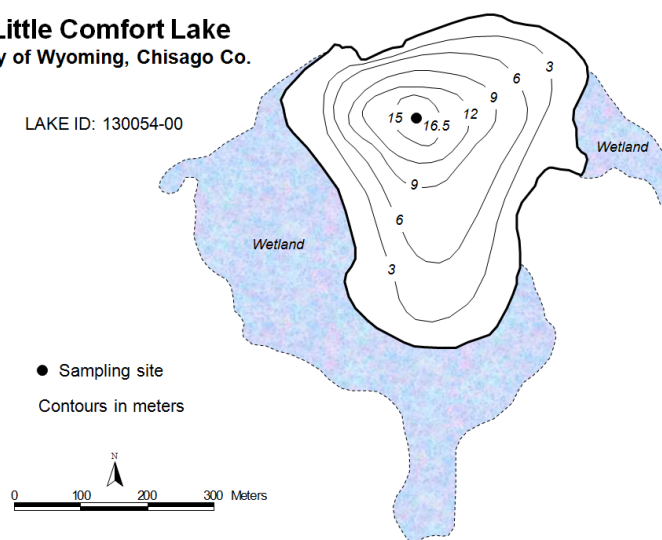
During each monitoring visit, the volunteer's opinions of the lake's physical condition and recreational suitability were ranked on a 1-to-5 scale. These user perception rankings are shown on the following page.

The Fisheries Section of the Minnesota Department of Natural Resources (MDNR) has conducted a fisheries survey on the lake. Information on the survey can be obtained through the MDNR Fisheries Section by calling (651) 259-5831 or by downloading the information off the Internet at <http://www.dnr.state.mn.us/lakefind/>.

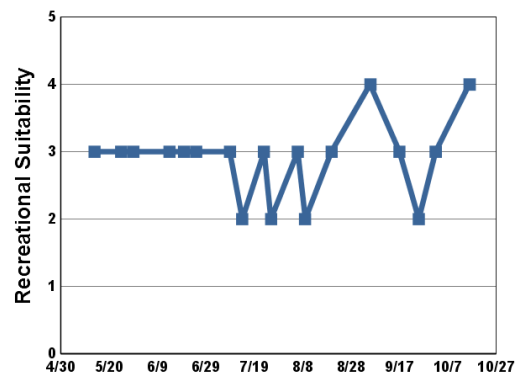
If you notice any errors in the lake's data or physical information, or are aware of any additional or missing information, please contact Brian Johnson of the Metropolitan Council at (651) 602-8743 or brian.johnson@metc.state.mn.us.

Little Comfort Lake City of Wyoming, Chisago Co.

LAKE ID: 130054-00



1 = Crystal Clear
2 = Some Algae Present
3 = Definite Algal Presence
4 = High Algal Color
5 = Severe Algal Bloom



1 = Beautiful
2 = Minor Aesthetic Problem
3 = Swimming Impaired
4 = No Swimming; Boating OK
5 = No Aesthetics Possible

2018 Data

Date	SURF TEMP (°C)	SURF DO (mg/L)	CLA (µg/l)	SURF TP (µg/l)	Secchi (m)	PC	RS
5/14/18	18.9	11.5	21.0	38	0.9	2	3
5/25/18	24.0		14.0	29	1.5	3	3
5/30/18	24.6	7.0	10.0	39	1.8	3	3
6/14/18	22.9	7.6	5.8	33	1.8	3	3
6/20/18	24.3		7.7	26	1.8	2	3
6/25/18	24.7	6.9	8.1	33	1.4	3	3
7/9/18	26.8	7.6	32.0	45	0.9	3	3
7/14/18	26.5		33.0	68	1.0	2	2
7/23/18	25.9	8.9	43.0	114	0.8	3	3
7/26/18	25.8		24.0	32	1.1	2	2
8/6/18	24.3	8.3	46.0	52	0.9	3	3
8/9/18	25.9		22.0	31	1.4	2	2
8/20/18	25.2	7.1	25.0	50	1.1	2	3
9/5/18	22.4	7.4	29.0	33	1.4	3	4
9/17/18	24.1	8.3	28.0	43	2.1	2	3
9/25/18	15.1		14.0	28	2.3	2	2
10/2/18	12.4	6.2	19.0	35	1.8	2	3
10/16/18	7.7	8.1	20.0	64	1.5	3	4

Lake Water Quality Grades Based on Summertime Averages

Year	1980	1981	1982	1983	1984	1985	1986	1987	1988	1989	1990	1991
TP												
CLA												
Secchi												
Lake Grade												

Year	1992	1993	1994	1995	1996	1997	1998	1999	2000	2001	2002	2003
TP			C									
CLA			C									
Secchi			C									
Lake Grade			C									

Year	2004	2005	2006	2007	2008	2009	2010	2011	2012	2013	2014	2015
TP			D	C	C	A	B	C	C	C	C	C
CLA			C	A	B	A	B	B	B	B	B	C
Secchi			C	C	C	C	C	C	C	C	C	C
Lake Grade			C	B	C	B	B	C	C	C	C	C

Year	2016	2017	2018
TP	C	C	C
CLA	C	B	C
Secchi	C	C	C
Lake Grade	C	C	C

Source: Metropolitan Council, EPA STORET, and/or MPCA EQuIS database(s)

Little Johanna Lake (62–0058) *Rice Creek Watershed District*

Volunteer: Fred Fox

Little Johanna Lake is located on the boundary between the cities of Arden Hills and Roseville (Ramsey County). The lake has a surface area of 18 acres and a maximum depth of 12.0 m (39 feet). The MPCA listed the lake as impaired with respect to aquatic recreational use (nutrient/eutrophication biological indicators) in 2004, aquatic consumption (Perfluorooctane Sulfonate (PFOS) in fish tissue) in 2012, and aquatic life (chloride) in 2014.

On each sampling day surface samples were collected for laboratory analysis of total phosphorus (TP), total Kjeldahl nitrogen (TKN), and chlorophyll including chlorophyll-a (CLA). Secchi transparency and surface temperature were measured during each monitoring visit. The resulting data are summarized in tables and figures on the following pages.

2018 summer (May - September) data summary

Parameter	Mean	Minimum	Maximum	Grade
TP (µg/l)	59	33	108	C
CLA (µg/l)	9.2	2.0	23	A
Secchi (m)	1.7	1.1	2.3	C
TKN (mg/l)	0.77	0.50	0.95	
			Lake Grade	B

The lake received a lake grade of B this year, which is an improvement over the typical C grades it receives. The improvement is being driven by lower CLA concentrations. Continued monitoring is recommended to determine if this recent improvement in water quality is part of a longer term trend.

During each monitoring visit, the volunteer's opinions of the lake's physical condition and recreational suitability were ranked on a 1-to-5 scale. These user perception rankings are shown on the following page.

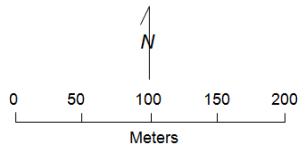
The Fisheries Section of the Minnesota Department of Natural Resources (MDNR) has conducted a fisheries survey on the lake. Information on the survey can be obtained through the MDNR Fisheries Section by calling (651) 259-5831 or by downloading the information off the Internet at <http://www.dnr.state.mn.us/lakefind/>.

If you notice any errors in the lake's data or physical information, or are aware of any additional or missing information, please contact Brian Johnson of the Metropolitan Council at (651) 602-8743 or brian.johnson@metc.state.mn.us.

Little Johanna Lake
Arden Hills/Roseville,
Ramsey Co.

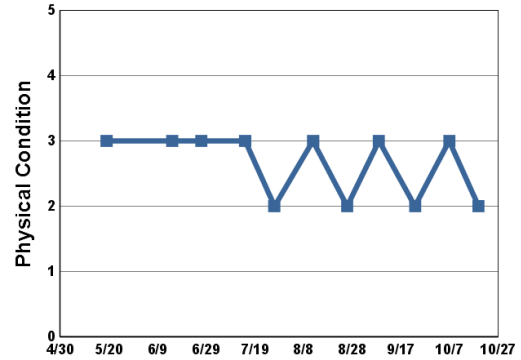
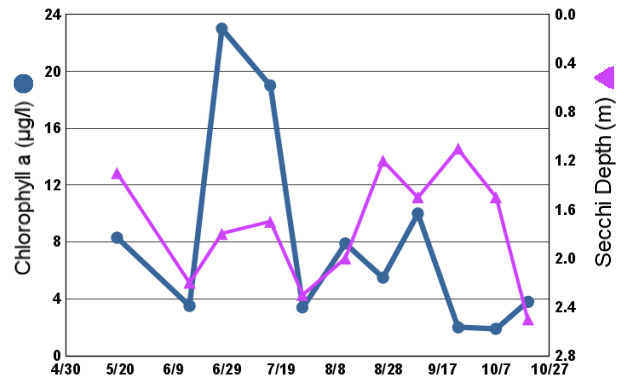
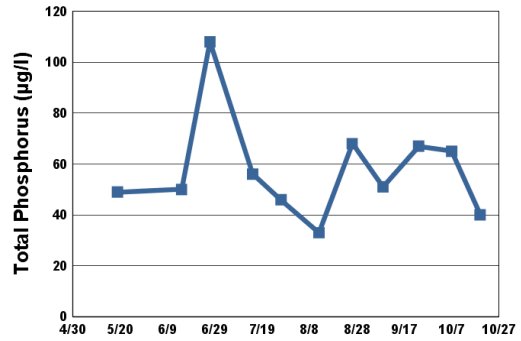
Lake ID: 620058-00

● Sampling site
Contours in meters

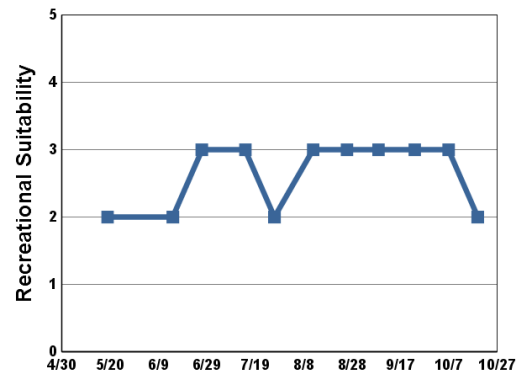


2018 Data

Date	SURF TEMP (°C)	SURF DO (mg/L)	CLA (µg/l)	SURF TP (µg/l)	Secchi (m)	PC	RS
5/19/18	21.3		8.3	49	1.3	3	2
6/15/18	25.3		3.5	50	2.2	3	2
6/27/18	23.4		23.0	108	1.8	3	3
7/15/18	29.9		19.0	56	1.7	3	3
7/27/18	23.4		3.4	46	2.3	2	2
8/12/18	27.4		7.9	33	2.0	3	3
8/26/18	21.9		5.5	68	1.2	2	3
9/8/18	21.7		10.0	51	1.5	3	3
9/23/18	19.5		2.0	67	1.1	2	3
10/7/18	11.6		1.9	65	1.5	3	3
10/19/18	9.4		3.8	40	2.5	2	2



1 = Crystal Clear
2 = Some Algae Present
3 = Definite Algal Presence
4 = High Algal Color
5 = Severe Algal Bloom



1 = Beautiful
2 = Minor Aesthetic Problem
3 = Swimming Impaired
4 = No Swimming; Boating OK
5 = No Aesthetics Possible

Lake Water Quality Grades Based on Summertime Averages

Year	1980	1981	1982	1983	1984	1985	1986	1987	1988	1989	1990	1991
TP												
CLA												
Secchi												
Lake Grade												

Year	1992	1993	1994	1995	1996	1997	1998	1999	2000	2001	2002	2003
TP										C	D	D
CLA										C	C	C
Secchi										C	C	C
Lake Grade										C	C	C

Year	2004	2005	2006	2007	2008	2009	2010	2011	2012	2013	2014	2015
TP	C	C	D		C	C	C	C	C	C		D
CLA	B	C	C		B	B	C	B	B	B		C
Secchi	C	C	C		C	C	D	C	C	C		C
Lake Grade	C	C	C		C	C	C	C	C	C		C

Year	2016	2017	2018
TP	C	C	C
CLA	B	A	A
Secchi	C	C	C
Lake Grade	C	B	B

Source: Metropolitan Council, EPA STORET, and/or MPCA EQUIS database(s)

Lochness Lake (2–0585) Rice Creek Watershed District

Volunteer: Kristen Genet

Lochness Lake is located in the City of Blaine (Anoka County). It has a surface area of 5.3 acres. There are few known morphological data available for the lake other than it has a maximum depth of 4.9 m (16ft). The entire surface area is considered littoral zone, which is the 0 — 15 feet depth zone typically dominated by aquatic vegetation. Since the lake is relatively shallow, it does not permanently stratify and maintain a thermocline which is a density gradient caused by changing water temperatures throughout portions of the water column.

On each sampling day surface samples were collected for laboratory analysis of total phosphorus (TP), total Kjeldahl nitrogen (TKN), and chlorophyll including chlorophyll-a (CLA). Secchi transparency and surface temperature were measured during each monitoring visit. The resulting data are summarized in tables and figures on the following pages.

2018 summer (May - September) data summary

Parameter	Mean	Minimum	Maximum	Grade
TP (µg/l)	33	20	48	C
CLA (µg/l))	8.3	3.9	16	A
Secchi (m)	1.9	1.4	2.3	C
TKN (mg/l)	1.11	0.84	1.50	
			Lake Grade	B

The lake received a lake grade of C this year. Water quality with respect to TP and CLA seems to indicate a worsening of water quality since 2007. Continued monitoring is recommended to determine if this recent deterioration in water quality is part of a longer term trend.

During each monitoring visit, the volunteer's opinions of the lake's physical condition and recreational suitability were ranked on a 1-to-5 scale. These user perception rankings are shown on the following page.

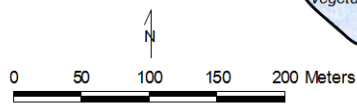
The Fisheries Section of the Minnesota Department of Natural Resources (MDNR) has conducted a fisheries survey on the lake. Information on the survey can be obtained through the MDNR Fisheries Section by calling (651) 259-5831 or by downloading the information off the Internet at <http://www.dnr.state.mn.us/lakefind/>.

If you notice any errors in the lake's data or physical information, or are aware of any additional or missing information, please contact Brian Johnson of the Metropolitan Council at (651) 602-8743 or brian.johnson@metc.state.mn.us.

Lochness Lake Blaine, Anoka Co.

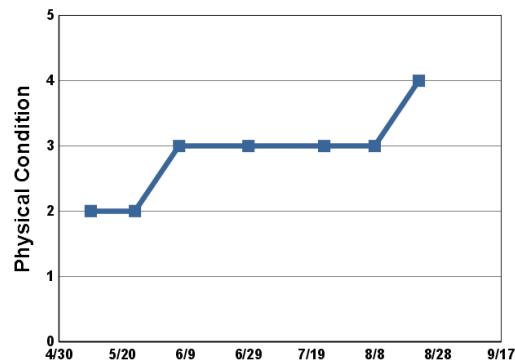
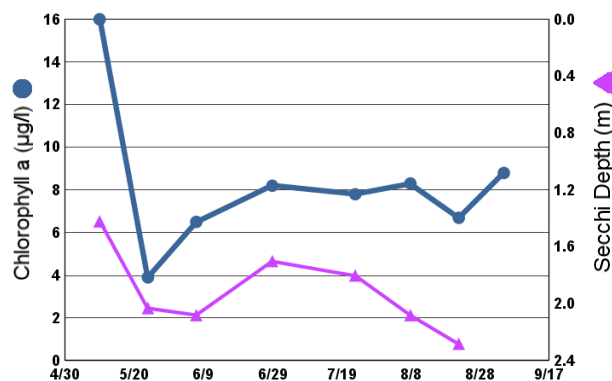
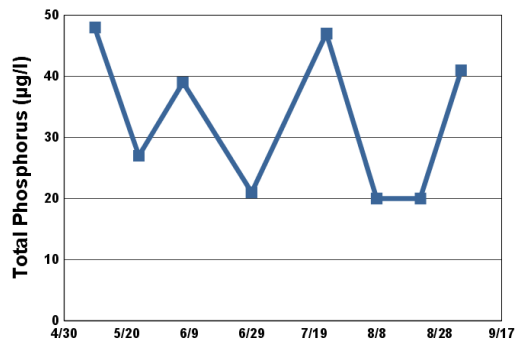
Lake ID: 20585-00

● Sampling site
Contours in meters

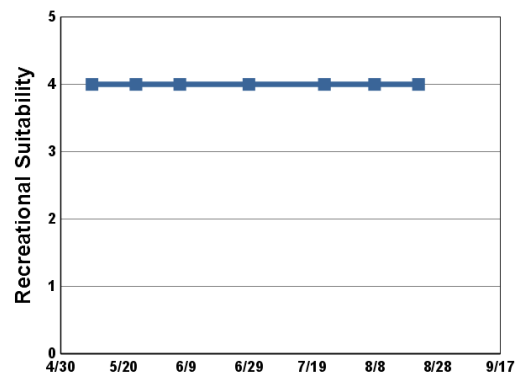


2018 Data

Date	SURF TEMP (°C)	SURF DO (mg/L)	CLA (µg/l)	SURF TP (µg/l)	Secchi (m)	PC	RS
5/10/18	15.6		16.0	48	1.4	2	4
5/24/18	24.8		3.9	27	2.0	2	4
6/7/18	23.3		6.5	39	2.1	3	4
6/29/18	26.3		8.2	21	1.7	3	4
7/23/18	24.8		7.8	47	1.8	3	4
8/8/18	25.2		8.3	20	2.1	3	4
8/22/18	25.3		6.7	20	2.3	4	4
9/4/18			8.8	41			



1 = Crystal Clear
2 = Some Algae Present
3 = Definite Algal Presence
4 = High Algal Color
5 = Severe Algal Bloom



1 = Beautiful
2 = Minor Aesthetic Problem
3 = Swimming Impaired
4 = No Swimming; Boating OK
5 = No Aesthetics Possible

Lake Water Quality Grades Based on Summertime Averages

Year	1980	1981	1982	1983	1984	1985	1986	1987	1988	1989	1990	1991
TP												
CLA												
Secchi												
Lake Grade												

Year	1992	1993	1994	1995	1996	1997	1998	1999	2000	2001	2002	2003
TP												
CLA												
Secchi												
Lake Grade												

Year	2004	2005	2006	2007	2008	2009	2010	2011	2012	2013	2014	2015
TP				A	B	C	B	C	D	C	C	C
CLA				A	A	B	A	B	C	C	C	B
Secchi				B	B	C	B	C	C	C	D	C
Lake Grade				A	B	C	B	C	C	C	C	C

Year	2016	2017	2018
TP	B	C	C
CLA	B	B	A
Secchi	C	C	C
Lake Grade	B	C	B

Source: Metropolitan Council, EPA STORET, and/or MPCA EQuIS database(s)

Long Lake [Apple Valley] (19–0022) *City of Apple Valley*

Volunteer: Joan Kettelkamp

Long Lake is located in the City of Apple Valley (Dakota County). It has a surface area of 36 acres and a maximum depth of 1.5 m (5 feet). The entire surface area is considered littoral zone, which is the 0 — 15 feet depth zone typically dominated by aquatic vegetation. Since the lake is relatively shallow, it does not permanently stratify and maintain a thermocline which is a density gradient caused by changing water temperatures throughout portions of the water column.

The MPCA listed the lake as impaired with respect to aquatic recreational use (nutrient/eutrophication biological indicators) in 2002.

On each sampling day surface samples were collected for laboratory analysis of total phosphorus (TP), total Kjeldahl nitrogen (TKN), and chlorophyll including chlorophyll-a (CLA). Secchi transparency and surface temperature were measured during each monitoring visit. The resulting data are summarized in tables and figures on the following pages.

2018 summer (May - September) data summary

Parameter	Mean	Minimum	Maximum	Grade
TP (µg/l)	166	65	292	F
CLA (µg/l)	73	18	140	D
Secchi (m)	+0.5	0.3	+1.0	F
TKN (mg/l)	2.52	1.20	4.10	
			Lake Grade	F

+ indicates that the Secchi disk was visible on the bottom of the lake at the depth indicated.

The lake received a lake grade of F this year, which is consistent with its historical water quality database.

During each monitoring visit, the volunteer's opinions of the lake's physical condition and recreational suitability were ranked on a 1-to-5 scale. These user perception rankings are shown on the following page.

If you notice any errors in the lake's data or physical information, or are aware of any additional or missing information, please contact Brian Johnson of the Metropolitan Council at (651) 602-8743 or brian.johnson@metc.state.mn.us.

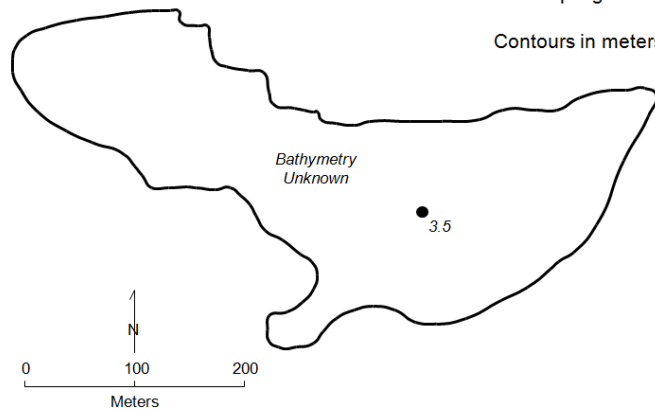
Long Lake

Apple Valley, Dakota Co.

Lake ID: 190022-00

● Sampling site

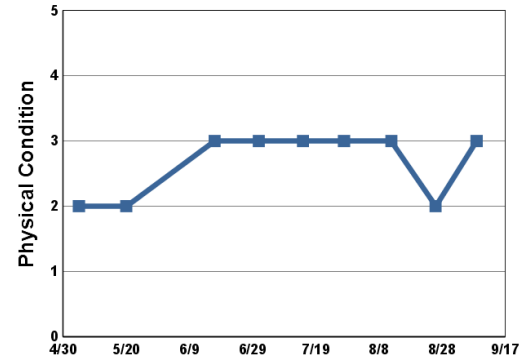
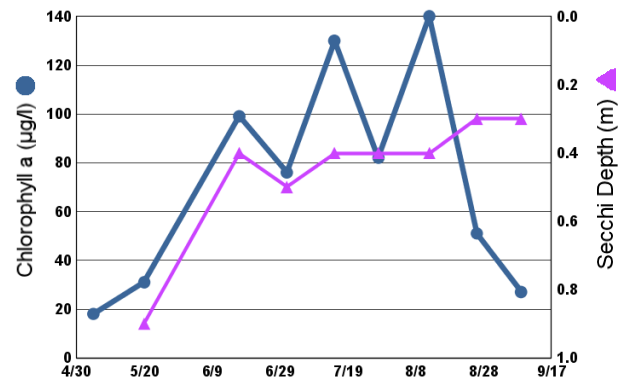
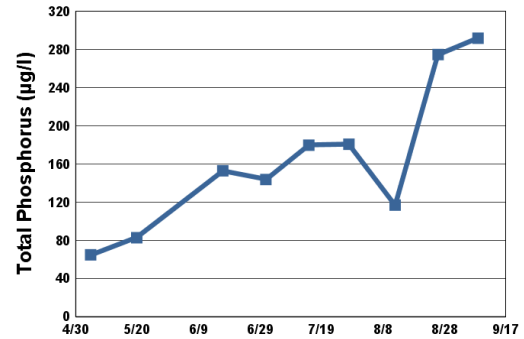
Contours in meters



2018 Data

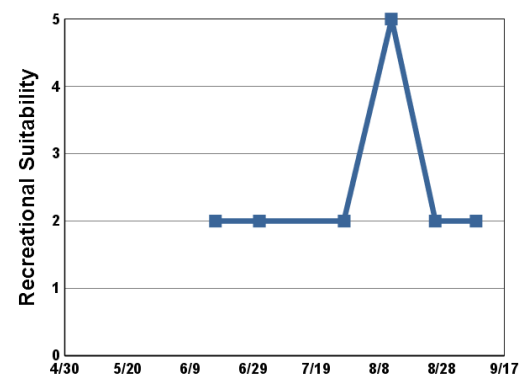
Date	SURF TEMP (°C)	SURF DO (mg/L)	CLA (µg/l)	SURF TP (µg/l)	Secchi (m)	PC	RS
5/5/18	19.4		18.0	65	+ 1.0	2	
5/20/18	21.0		31.0	83	0.9	2	
6/17/18	26.2		99.0	153	0.4	3	2
7/1/18	27.7		76.0	144	0.5	3	2
7/15/18	25.8		130.0	180	0.4	3	
7/28/18	24.2		82.0	181	0.4	3	2
8/12/18	27.3		140.0	117	0.4	3	5
8/26/18	21.8		51.0	275	0.3	2	2
9/8/18	20.8		27.0	292	0.3	3	2

+ indicates that the Secchi disk was visible on the bottom of the lake at the depth indicated.



1 = Crystal Clear
2 = Some Algae Present
3 = Definite Algal Presence

4 = High Algal Color
5 = Severe Algal Bloom



1 = Beautiful
2 = Minor Aesthetic Problem
3 = Swimming Impaired

4 = No Swimming; Boating OK
5 = No Aesthetics Possible

Lake Water Quality Grades Based on Summertime Averages

Year	1980	1981	1982	1983	1984	1985	1986	1987	1988	1989	1990	1991
TP												
CLA												
Secchi												
Lake Grade												

Year	1992	1993	1994	1995	1996	1997	1998	1999	2000	2001	2002	2003
TP						D					F	F
CLA						D					F	F
Secchi						F					F	F
Lake Grade						D					F	F

Year	2004	2005	2006	2007	2008	2009	2010	2011	2012	2013	2014	2015
TP	F	F	F	F	F	F	F	F	F	F	F	F
CLA	F	F	F	F	F	F	D	F	F	F	F	F
Secchi	F	F	F	F	F	F	F	F	F	F	F	F
Lake Grade	F	F	F	F	F	F	F	F	F	F	F	F

Year	2016	2017	2018
TP	F	D	F
CLA	F	F	D
Secchi	F	F	F
Lake Grade	F	F	F

Source: Metropolitan Council, EPA STORET, and/or MPCA EQuIS database(s)

Long Lake [Site 1, North Basin] [Stillwater] (82–0021) Browns Creek Watershed District

Monitoring agency: Washington Conservation District staff

Long Lake is located on the western boundary of the City of Stillwater (Washington County). It has a surface area of 96 acres, and its maximum depth is 6.7 m (22 feet). More than 80 percent of the surface area is considered littoral zone, which is the 0 — 15 feet depth zone typically dominated by aquatic vegetation. The lake is defined as a shallow lake because of the dominance of the littoral zone.

The MPCA listed the lake as impaired with respect to aquatic recreational use (nutrient/eutrophication biological indicators) in 2002. The MN DNR designated the lake as being infested with Eurasian water milfoil (*Myriophyllum spicatum*) in 2009.

On each sampling day surface samples were collected for laboratory analysis of total phosphorus (TP), total Kjeldahl nitrogen (TKN), and chlorophyll including chlorophyll-a (CLA). Secchi transparency was measured during each site visit. Depth profiles of dissolved oxygen and temperature were also made. The resulting surface data are summarized in tables and figures on the following pages. For depth profile data, please refer to the MCES's EIMS system at <http://es.metc.state.mn.us/eims/>.

2018 summer (May - September) data summary

Parameter	Mean	Minimum	Maximum	Grade
TP (µg/l)	35	23	63	C
CLA (µg/l)	6.5	3.7	13	A
Secchi (m)	2.4	1.5	4.3	B
TKN (mg/l)	0.75	0.64	1.10	
			Lake Grade	B

Lake site #1 received a lake grade of B this year. The lake has experienced varying lake grades from D to B since 2004 with water quality in the C grade range for the most recent years. Prior to 2004 the lake grades were constant Ds and Fs. Continued monitoring is recommended to determine if this recent improvement in water quality is part of a longer term trend.

During each monitoring visit, the volunteer's opinions of the lake's physical condition and recreational suitability were ranked on a 1-to-5 scale. These user perception rankings are shown on the following page.

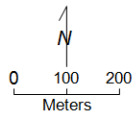
The Fisheries Section of the Minnesota Department of Natural Resources (MDNR) has conducted a fisheries survey on the lake. Information on the survey can be obtained through the MDNR Fisheries Section by calling (651) 259-5831 or by downloading the information off the Internet at <http://www.dnr.state.mn.us/lakefind/>.

If you notice any errors in the lake's data or physical information, or are aware of any additional or missing information, please contact Brian Johnson of the Metropolitan Council at (651) 602-8743 or brian.johnson@metc.state.mn.us.

Long Lake, Stillwater, Washington Co.

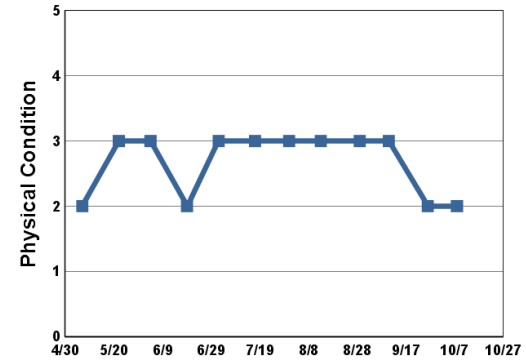
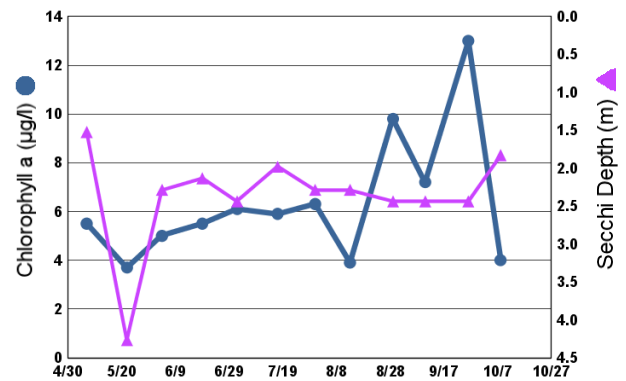
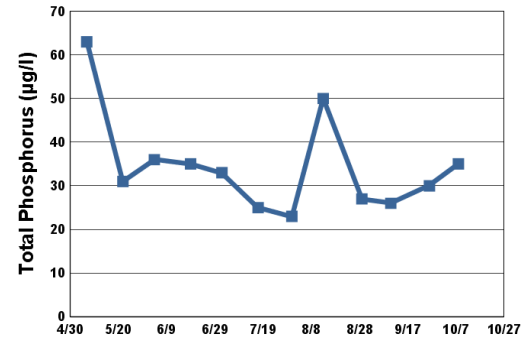
Lake ID: 820021-00

● Sampling site
Contours in meters

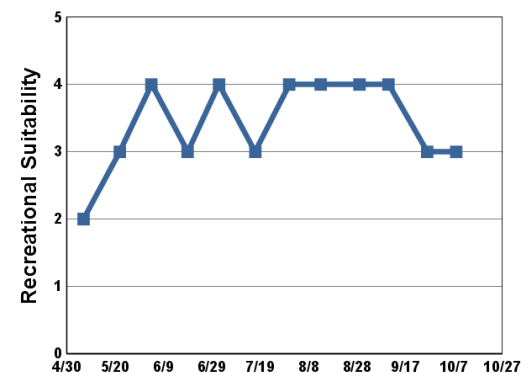


2018 Data

Date	SURF TEMP (°C)	SURF DO (mg/L)	CLA (µg/l)	SURF TP (µg/ l)	Secchi (m)	PC	RS
5/7/18	20.8	8.6	5.5	63	1.5	2	2
5/22/18	20.9	7.8	3.7	31	4.3	3	3
6/4/18	23.5	7.1	5.0	36	2.3	3	4
6/19/18	24.8	7.6	5.5	35	2.1	2	3
7/2/18	26.8	6.8	6.1	33	2.4	3	4
7/17/18	28.3	7.7	5.9	25	2.0	3	3
7/31/18	25.8	8.4	6.3	23	2.3	3	4
8/13/18	27.7	9.0	3.9	50	2.3	3	4
8/29/18	22.3	5.6	9.8	27	2.4	3	4
9/10/18	21.9	8.1	7.2	26	2.4	3	4
9/26/18	17.7	6.5	13.0	30	2.4	2	3
10/8/18	12.2	5.6	4.0	35	1.8	2	3



1 = Crystal Clear
2 = Some Algae Present
3 = Definite Algal Presence
4 = High Algal Color
5 = Severe Algal Bloom



1 = Beautiful
2 = Minor Aesthetic Problem
3 = Swimming Impaired
4 = No Swimming; Boating OK
5 = No Aesthetics Possible

Lake Water Quality Grades Based on Summertime Averages

Year	1980	1981	1982	1983	1984	1985	1986	1987	1988	1989	1990	1991
TP												
CLA												
Secchi								F		D		F
Lake Grade												

Year	1992	1993	1994	1995	1996	1997	1998	1999	2000	2001	2002	2003
TP				D	D		D	D	F	D	D	D
CLA				D	D		F	F	F	F	D	D
Secchi	F	F	F	F	D		F	F	F	F	F	F
Lake Grade				D	D		F	F	F	F	D	D

Year	2004	2005	2006	2007	2008	2009	2010	2011	2012	2013	2014	2015
TP	C	D	D	C	C	C	C	C	C	C	C	B
CLA	C	D	C	C	B	B	B	C	C	B	C	B
Secchi	C	D	D	D	C	C	B	C	C	C	C	C
Lake Grade	C	D	D	C	C	C	B	C	C	C	C	B

Year	2016	2017	2018
TP	D	C	C
CLA	F	B	A
Secchi	F	D	B
Lake Grade	F	C	B

Source: Metropolitan Council, EPA STORET, and/or MPCA EQuIS database(s)

Long Lake [May Township] (82–0030) *Carnelian — Marine — St. Croix Watershed District*

Monitoring agency: Washington Conservation District staff

Long Lake is located in May Township (Washington County). It has a surface area of 88 acres. The maximum depth is 3.7 m (12 feet). The entire surface area is considered littoral zone, which is the 0 — 15 foot depth zone typically dominated by aquatic vegetation. Since the lake is relatively shallow, it does not permanently stratify and maintain a thermocline which is a density gradient caused by changing water temperatures throughout portions of the water column.

The MN DNR designated the lake as being infested with Eurasian water milfoil (*Myriophyllum spicatum*) in 2016.

On each sampling day surface samples were collected for laboratory analysis of total phosphorus (TP), total Kjeldahl nitrogen (TKN), and chlorophyll including chlorophyll-a (CLA). Secchi transparency was measured during each site visit. Depth profiles of dissolved oxygen and temperature were also made. The resulting surface data are summarized in tables and figures on the following pages. For depth profile data, please refer to the MCES's EIMS system at <http://es.metc.state.mn.us/eims/>.

2018 summer (May - September) data summary

Parameter	Mean	Minimum	Maximum	Grade
TP (µg/l)	26	14	37	B
CLA (µg/l)	3.7	1.9	6.5	A
Secchi (m)	+2.4	1.4	+3.4	B
TKN (mg/l)	0.64	0.55	0.78	
			Lake Grade	B

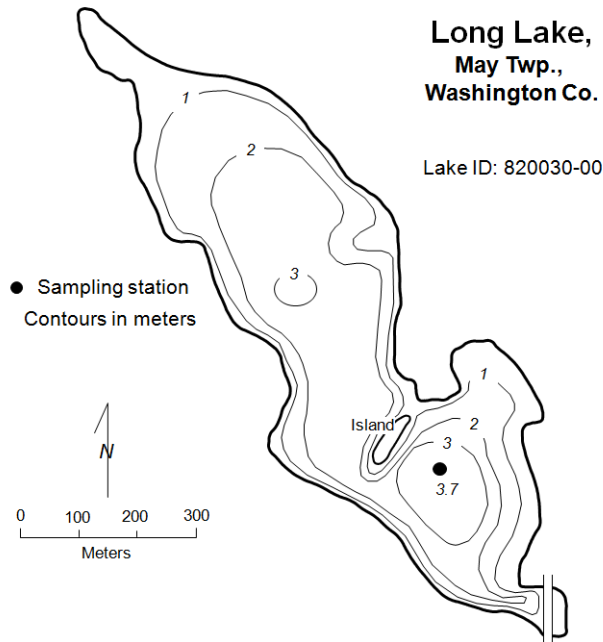
+ indicates that the Secchi disk was visible on the bottom of the lake at the depth indicated.

The lake received a Secchi grade of B this year, which is consistent with its historical water quality database since 2004.

During each monitoring visit, the volunteer's opinions of the lake's physical condition and recreational suitability were ranked on a 1-to-5 scale. These user perception rankings are shown on the following page.

The Fisheries Section of the Minnesota Department of Natural Resources (MDNR) has conducted a fisheries survey on the lake. Information on the survey can be obtained through the MDNR Fisheries Section by calling (651) 259-5831 or by downloading the information off the Internet at <http://www.dnr.state.mn.us/lakefind/>.

If you notice any errors in the lake's data or physical information, or are aware of any additional or missing information, please contact Brian Johnson of the Metropolitan Council at (651) 602-8743 or brian.johnson@metc.state.mn.us.

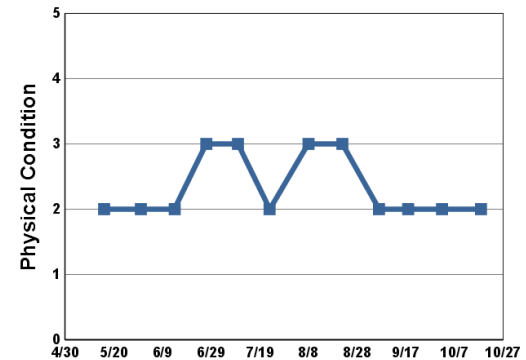
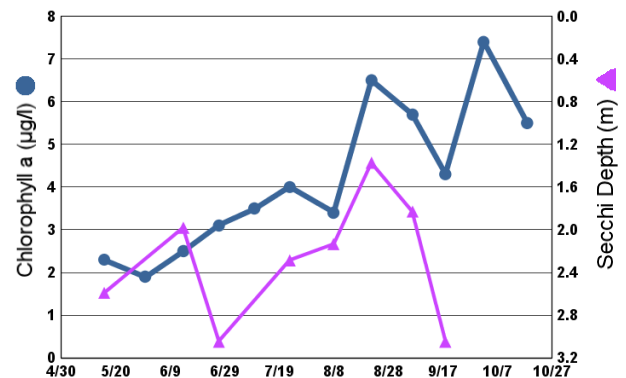
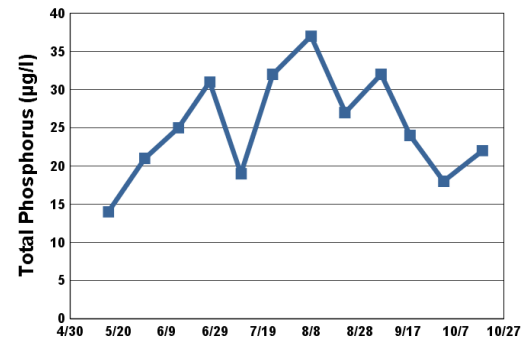


2018 Data

Date	SURF TEMP (°C)	SURF DO (mg/L)	CLA (µg/l)	SURF TP (µg/ l)	Secchi (m)	PC	RS
5/16/18	19.4	8.2	2.3	14	2.6	2	3
5/31/18	24.9	7.0	1.9	21	+ 3.4	2	3
6/14/18	23.2	8.1	2.5	25	2.0	2	3
6/27/18	23.8	7.5	3.1	31	3.0	3	4
7/10/18	27.1	8.8	3.5	19	> 2.3	3	4
7/23/18	27.0	6.4	4.0	32	2.3	2	2
8/8/18	25.1	7.5	3.4	37	2.1	3	3
8/22/18	24.6	4.4	6.5	27	1.4	3	3
9/6/18	22.2	5.3	5.7	32	1.8	2	3
9/18/18	21.9	7.4	4.3	24	3.0	2	3
10/2/18	13.0	6.0	7.4	18	> 3.7	2	3
10/18/ 18	7.4	10.5	5.5	22	> 3.8	2	2

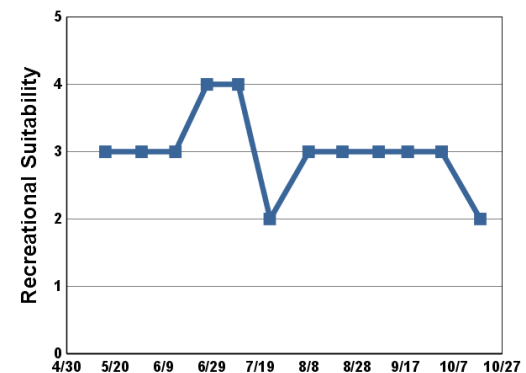
+ indicates that the Secchi disk was visible on the bottom of the lake at the depth indicated.

> indicates that the visibility of the Secchi disk was blocked by aquatic vegetation at the depth indicated.



1 = Crystal Clear
2 = Some Algae Present
3 = Definite Algal Presence

4 = High Algal Color
5 = Severe Algal Bloom



1 = Beautiful
2 = Minor Aesthetic Problem
3 = Swimming Impaired

4 = No Swimming; Boating OK
5 = No Aesthetics Possible

Lake Water Quality Grades Based on Summertime Averages

Year	1980	1981	1982	1983	1984	1985	1986	1987	1988	1989	1990	1991
TP												
CLA												
Secchi												
Lake Grade												

Year	1992	1993	1994	1995	1996	1997	1998	1999	2000	2001	2002	2003
TP		C	C	C	C	C		C	C	C	C	C
CLA		C	C	C	B	C		B	B	B	B	A
Secchi		B	C	C	C	C		C	B	B	C	B
Lake Grade		C	C	C	C	C		C	B	B	C	B

Year	2004	2005	2006	2007	2008	2009	2010	2011	2012	2013	2014	2015
TP	B	C	C	C	C	B	B	C			C	B
CLA	A	B	A	B	A	A	A	A			B	A
Secchi	B	B	B	C	B	B	B	B		B	C	C
Lake Grade	B	B	B	C	B	B	B	B			C	B

Year	2016	2017	2018
TP			B
CLA			A
Secchi			B
Lake Grade			B

Source: Metropolitan Council, EPA STORET, and/or MPCA EQuIS database(s)

Long Lake [Pine Springs] (82–0118) *Valley Branch Watershed District*

Volunteer: Bill Feely

Long Lake is located in Pine Springs Township (Washington County). It has a surface area of 62 acres. The mean and maximum depths of the lake are 3.6 m (12 feet) and 10.4 m (34 feet), respectively. The lake's surface area and watershed area of 2,060 acres translates to a 33:1 watershed-to-lake area ratio. The greater the ratio, the greater the potential stress on the lake from surface runoff.

The MN DNR designated the lake as being infested with Eurasian water milfoil (*Myriophyllum spicatum*) in 2006.

On each sampling day surface samples were collected for laboratory analysis of total phosphorus (TP), total Kjeldahl nitrogen (TKN), and chlorophyll including chlorophyll-a (CLA). Secchi transparency and surface temperature were measured during each monitoring visit. The resulting data are summarized in tables and figures on the following pages.

2018 summer (May - September) data summary

Parameter	Mean	Minimum	Maximum	Grade
TP (µg/l)	16	8	27	A
CLA (µg/l)	2.9	1.6	4.5	A
Secchi (m)	3.4	2.0	4.0	A
TKN (mg/l)	0.61	0.54	0.68	
			Lake Grade	A

The lake received a lake grade of A this year. The lake grades have fluctuated between As and Cs according to its historical water quality database but the As have been consistent since 2015. The lake received alum treatments in 2008 and 2009.

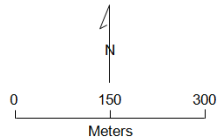
During each monitoring visit, the volunteer's opinions of the lake's physical condition and recreational suitability were ranked on a 1-to-5 scale. These user perception rankings are shown on the following page.

The Fisheries Section of the Minnesota Department of Natural Resources (MDNR) has conducted a fisheries survey on the lake. Information on the survey can be obtained through the MDNR Fisheries Section by calling (651) 259-5831 or by downloading the information off the Internet at <http://www.dnr.state.mn.us/lakefind/>.

If you notice any errors in the lake's data or physical information, or are aware of any additional or missing information, please contact Brian Johnson of the Metropolitan Council at (651) 602-8743 or brian.johnson@metc.state.mn.us.

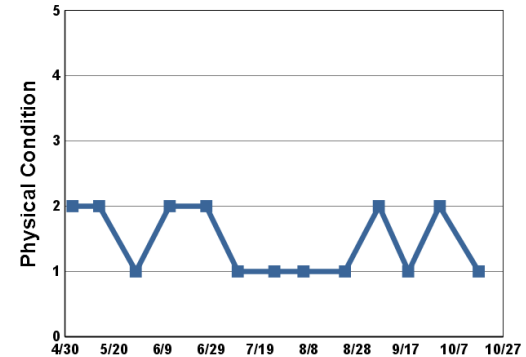
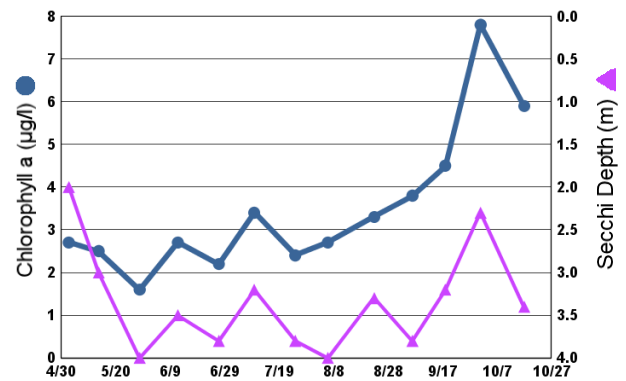
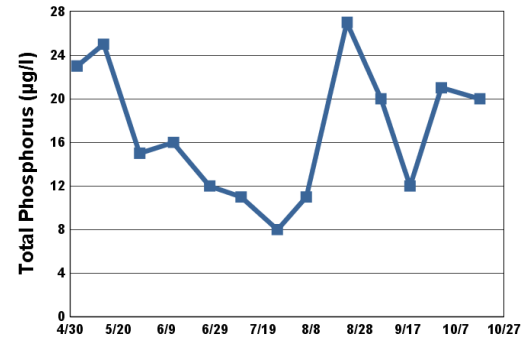
Long Lake Pine Springs, Washington Co.

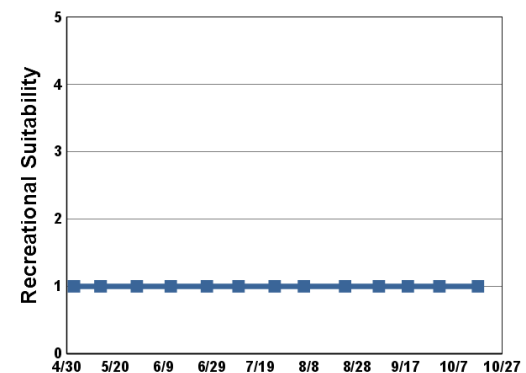
Lake ID: 820118-00

● Sampling station
Contours in meters


2018 Data

Date	SURF TEMP (°C)	SURF DO (mg/L)	CLA (µg/l)	SURF TP (µg/l)	Secchi (m)	PC	RS
5/3/18	14.5		2.7	23	2.0	2	1
5/14/18	19.5		2.5	25	3.0	2	1
5/29/18	26.2		1.6	15	4.0	1	1
6/12/18	22.2		2.7	16	3.5	2	1
6/27/18	24.3		2.2	12	3.8	2	1
7/10/18	26.2		3.4	11	3.2	1	1
7/25/18	25.7		2.4	8	3.8	1	1
8/6/18	25.4		2.7	11	4.0	1	1
8/23/18	23.4		3.3	27	3.3	1	1
9/6/18	21.3		3.8	20	3.8	2	1
9/18/18	20.9		4.5	12	3.2	1	1
10/1/18	14.6		7.8	21	2.3	2	1
10/17/18	9.0		5.9	20	3.4	1	1


1 = Crystal Clear
2 = Some Algae Present
3 = Definite Algal Presence

4 = High Algal Color
5 = Severe Algal Bloom

1 = Beautiful
2 = Minor Aesthetic Problem
3 = Swimming Impaired

4 = No Swimming; Boating OK
5 = No Aesthetics Possible

Lake Water Quality Grades Based on Summertime Averages

Year	1980	1981	1982	1983	1984	1985	1986	1987	1988	1989	1990	1991
TP					C							
CLA					B							
Secchi					C							
Lake Grade					C							

Year	1992	1993	1994	1995	1996	1997	1998	1999	2000	2001	2002	2003
TP		B										B
CLA		B										A
Secchi		C										B
Lake Grade		B										B

Year	2004	2005	2006	2007	2008	2009	2010	2011	2012	2013	2014	2015
TP	C	C	C	B	B	A		B	B	A	A	A
CLA	B	B	C	A	A	A		A	A	A	A	A
Secchi	C	C	C	B	B	A		B	B	B	C	B
Lake Grade	C	C	C	B	B	A		B	B	A	B	A

Year	2016	2017	2018
TP	A	A	A
CLA	A	A	A
Secchi	A	A	A
Lake Grade	A	A	A

Source: Metropolitan Council, EPA STORET, and/or MPCA EQuIS database(s)

Long Lake [Mahtomedi] (82–0130) Rice Creek Watershed District

Volunteer: Kitty Francy-Payton

Long Lake is located within the City of Mahtomedi (Washington County). It has a surface area of 48 acres and a maximum depth of 7.7 m (25 feet). More than 80 percent of the surface area is considered littoral zone, which is the 0 — 15 feet depth zone typically dominated by aquatic vegetation. The lake is defined as a shallow lake because of the dominance of the littoral zone.

The MN DNR designated the lake as being infested with Eurasian water milfoil (*Myriophyllum spicatum*) in 2008.

On each sampling day surface samples were collected for laboratory analysis of total phosphorus (TP), total Kjeldahl nitrogen (TKN), and chlorophyll including chlorophyll-a (CLA). Secchi transparency and surface temperature were measured during each monitoring visit. The resulting data are summarized in tables and figures on the following pages.

2018 summer (May - September) data summary

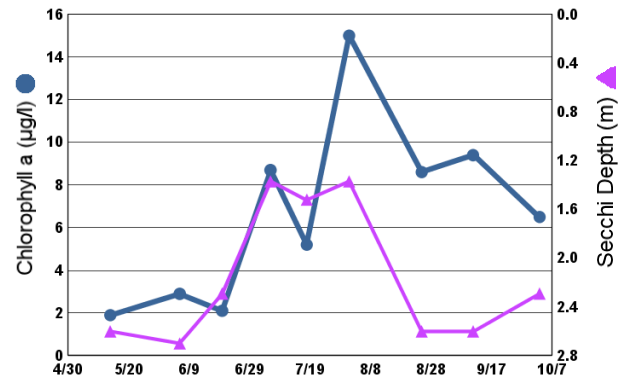
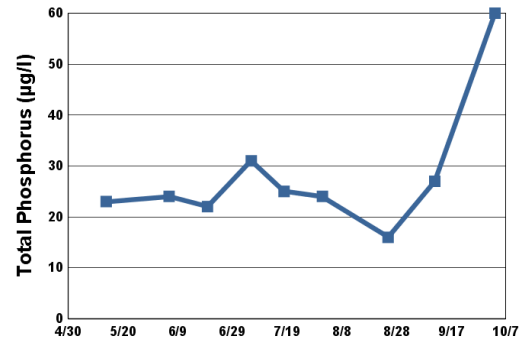
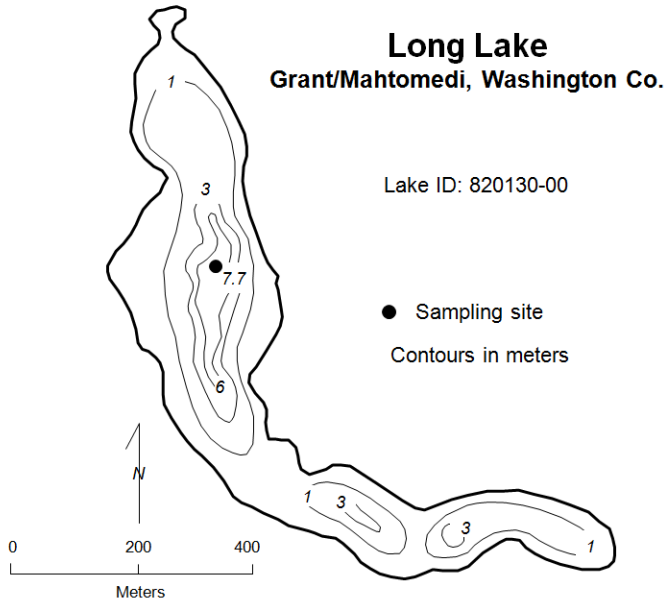
Parameter	Mean	Minimum	Maximum	Grade
TP (µg/l)	24	16	31	B
CLA (µg/l)	6.7	1.9	15	A
Secchi (m)	2.1	1.4	2.7	C
TKN (mg/l)	0.59	0.53	0.64	
			Lake Grade	B

The lake received a lake grade of B this year. The lake grades for the past 14 years have varied between A's and C's.

During each monitoring visit, the volunteer's opinions of the lake's physical condition and recreational suitability were ranked on a 1-to-5 scale. These user perception rankings are shown on the following page.

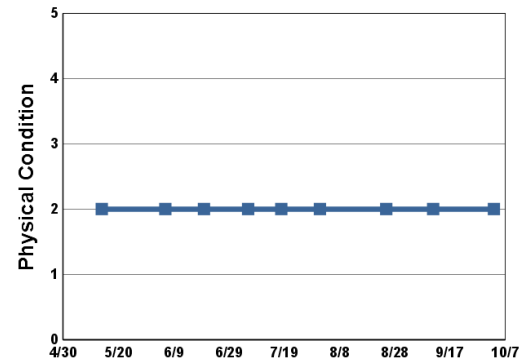
The Fisheries Section of the Minnesota Department of Natural Resources (MDNR) has conducted a fisheries survey on the lake. Information on the survey can be obtained through the MDNR Fisheries Section by calling (651) 259-5831 or by downloading the information off the Internet at <http://www.dnr.state.mn.us/lakefind/>.

If you notice any errors in the lake's data or physical information, or are aware of any additional or missing information, please contact Brian Johnson of the Metropolitan Council at (651) 602-8743 or brian.johnson@metc.state.mn.us.

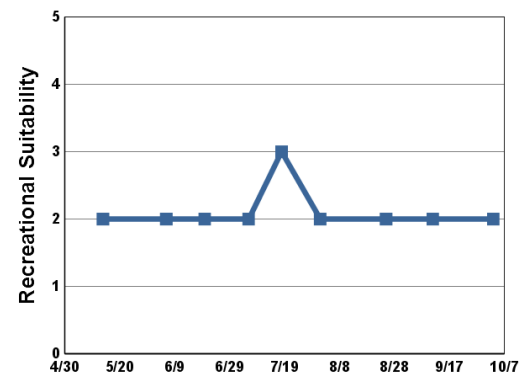


2018 Data

Date	SURF TEMP (°C)	SURF DO (mg/L)	CLA (µg/l)	SURF TP (µg/l)	Secchi (m)	PC	RS
5/14/18	19.0		1.9	23	2.6	2	2
6/6/18	28.2		2.9	24	2.7	2	2
6/20/18	25.0		2.1	22	2.3	2	2
7/6/18	24.6		8.7	31	1.4	2	2
7/18/18	27.1		5.2	25	1.5	2	3
8/1/18	24.7		15.0	24	1.4	2	2
8/25/18	22.4		8.6	16	2.6	2	2
9/11/18	20.4		9.4	27	2.6	2	2
10/3/18	13.2		6.5	60	2.3	2	2



1 = Crystal Clear
2 = Some Algae Present
3 = Definite Algal Presence
4 = High Algal Color
5 = Severe Algal Bloom



1 = Beautiful
2 = Minor Aesthetic Problem
3 = Swimming Impaired
4 = No Swimming; Boating OK
5 = No Aesthetics Possible

Lake Water Quality Grades Based on Summertime Averages

Year	1980	1981	1982	1983	1984	1985	1986	1987	1988	1989	1990	1991
TP												
CLA												
Secchi												
Lake Grade												

Year	1992	1993	1994	1995	1996	1997	1998	1999	2000	2001	2002	2003
TP												B
CLA												A
Secchi												B
Lake Grade												B

Year	2004	2005	2006	2007	2008	2009	2010	2011	2012	2013	2014	2015
TP	A	C	B	C	A	A	A	B	B	B	C	A
CLA	A	A	A	A	A	A	A	A	C	A	C	A
Secchi	B	B	B	B	B	A	A	B	C	C	C	B
Lake Grade	A	B	B	B	A	A	A	B	C	B	C	A

Year	2016	2017	2018
TP	B	A	B
CLA	A	A	A
Secchi	A	B	C
Lake Grade	A	A	B

Source: Metropolitan Council, EPA STORET, and/or MPCA EQuIS database(s)

Loon Lake (82–0015–02) *Carnelian — Marine Watershed District*

Monitoring agency: Washington Conservation District staff

Loon Lake is located in Stillwater Township (Washington County). The surface area of the lake is 64 acres. It has a mean and maximum depth of 2.4 m (eight feet) and 4.9 m (16 feet), respectively. The entire lake is considered littoral zone, which is the shallow 0 – 15 feet depth zone that is typically dominated by aquatic plants. Since the lake is relatively shallow, it does not maintain a thermocline, which is a density gradient caused by changing water temperatures throughout the water column.

The MPCA listed the lake as impaired with respect to aquatic recreational use (nutrient/eutrophication biological indicators).

On each sampling day surface samples were collected for laboratory analysis of total phosphorus (TP), total Kjeldahl nitrogen (TKN), and chlorophyll including chlorophyll-a (CLA). Secchi transparency was measured during each site visit. Depth profiles of dissolved oxygen and temperature were also made. The resulting surface data are summarized in tables and figures on the following pages. For depth profile data, please refer to the MCES's EIMS system at <http://es.metc.state.mn.us/eims/>.

2018 summer (May - September) data summary

Parameter	Mean	Minimum	Maximum	Grade
TP (µg/l)	71	60	92	D
CLA (µg/l)	42	9.0	150	C
Secchi (m)	0.8	0.4	1.7	D
TKN (mg/l)	1.53	1.20	1.90	
			Lake Grade	D

The lake received a lake grade of D this year. The water quality of the lake has varied in the D and F range since 1996.

During each monitoring visit, the volunteer's opinions of the lake's physical condition and recreational suitability were ranked on a 1-to-5 scale. These user perception rankings are shown on the following page.

The Fisheries Section of the Minnesota Department of Natural Resources (MDNR) has conducted a fisheries survey on the lake. Information on the survey can be obtained through the MDNR Fisheries Section by calling (651) 259-5831 or by downloading the information off the Internet at <http://www.dnr.state.mn.us/lakefind/>.

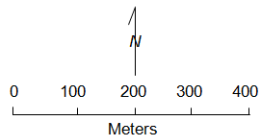
If you notice any errors in the lake's data or physical information, or are aware of any additional or missing information, please contact Brian Johnson of the Metropolitan Council at (651) 602-8743 or brian.johnson@metc.state.mn.us.

Loon Lake Stillwater Twp., Washington Co.

LAKE ID: 820015-00

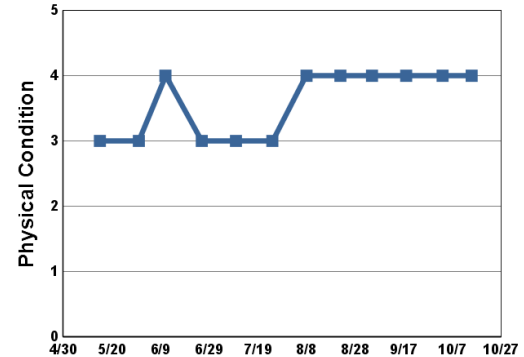
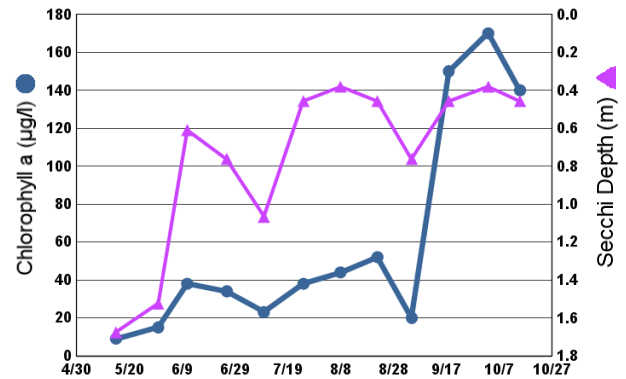
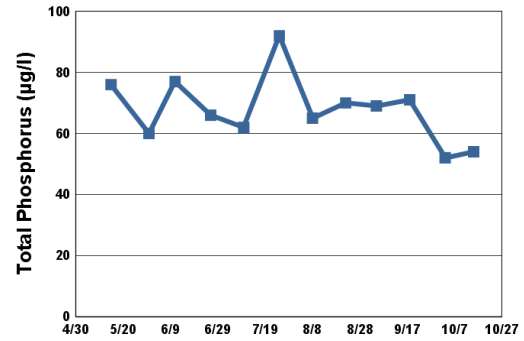
● Sampling site

Contours in meters



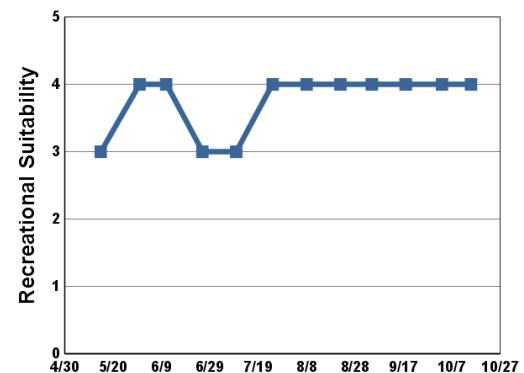
2018 Data

Date	SURF TEMP (°C)	SURF DO (mg/L)	CLA (µg/l)	SURF TP (µg/l)	Secchi (m)	PC	RS
5/15/18	20.9	9.7	9.0	76	1.7	3	3
5/31/18	24.9	6.7	15.0	60	1.5	3	4
6/11/18	22.2	6.4	38.0	77	0.6	4	4
6/26/18	24.6	6.3	34.0	66	0.8	3	3
7/10/18	26.7	5.9	23.0	62	1.1	3	3
7/25/18	25.6	5.8	38.0	92	0.5	3	4
8/8/18	24.1	6.4	44.0	65	0.4	4	4
8/22/18	23.8	4.7	52.0	70	0.5	4	4
9/4/18	23.0	8.1	20.0	69	0.8	4	4
9/18/18	22.7	5.8	150.0	71	0.5	4	4
10/3/18	13.4	10.3	170.0	52	0.4	4	4
10/15/18	7.8	10.7	140.0	54	0.5	4	4



1 = Crystal Clear
2 = Some Algae Present
3 = Definite Algal Presence

4 = High Algal Color
5 = Severe Algal Bloom



1 = Beautiful
2 = Minor Aesthetic Problem
3 = Swimming Impaired

4 = No Swimming; Boating OK
5 = No Aesthetics Possible

Lake Water Quality Grades Based on Summertime Averages

Year	1980	1981	1982	1983	1984	1985	1986	1987	1988	1989	1990	1991
TP												
CLA												
Secchi												
Lake Grade												

Year	1992	1993	1994	1995	1996	1997	1998	1999	2000	2001	2002	2003
TP					F	F	F	F	D	D	D	D
CLA					D	D	D	D	D	D	D	F
Secchi					F	F	F	F	D	D	F	F
Lake Grade					F	F	F	F	D	D	D	F

Year	2004	2005	2006	2007	2008	2009	2010	2011	2012	2013	2014	2015
TP	D	D	F	D	D	F	D					
CLA	F	F	F	F	F	F	F					
Secchi	F	F	F	F	F	F	F					
Lake Grade	F	F	F	F	F	F	F					

Year	2016	2017	2018
TP	D	D	D
CLA	D	D	C
Secchi	F	F	D
Lake Grade	D	D	D

Source: Metropolitan Council, EPA STORET, and/or MPCA EQuIS database(s)

Lost Lake (27–0103) *Bassett Creek Watershed Management Commission*

Volunteer: Barrie Froseth

Lost Lake is located in the city of Plymouth (Hennepin County). The lake has a surface area of 22 acres and maximum depth of 1.8 m. The entire surface area is considered littoral zone, which is the 0 — 15 feet depth zone typically dominated by aquatic vegetation. Since the lake is relatively shallow, it does not permanently stratify and maintain a thermocline which is a density gradient caused by changing water temperatures throughout portions of the water column.

On each sampling day surface samples were collected for laboratory analysis of total phosphorus (TP), total Kjeldahl nitrogen (TKN), and chlorophyll including chlorophyll-a (CLA). Secchi transparency and surface temperature were measured during each monitoring visit. The resulting data are summarized in tables and figures on the following pages.

2018 summer (May - September) data summary

Parameter	Mean	Minimum	Maximum	Grade
TP (µg/l)	93	62	155	D
CLA (µg/l))	52	20	110	D
Secchi (m)	0.7	0.5	0.9	F
TKN (mg/l)	1.70	1.30	2.50	
			Lake Grade	D

The lake received a lake grade of D this year. Continued monitoring is recommended to build the water quality database.

During each monitoring visit, the volunteer's opinions of the lake's physical condition and recreational suitability were ranked on a 1-to-5 scale. These user perception rankings are shown on the following page.

The Fisheries Section of the Minnesota Department of Natural Resources (MDNR) has conducted a fisheries survey on the lake. Information on the survey can be obtained through the MDNR Fisheries Section by calling (651) 259-5831 or by downloading the information off the Internet at <http://www.dnr.state.mn.us/lakefind/>.

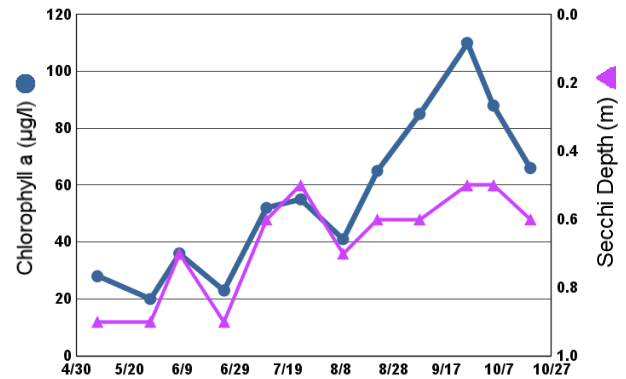
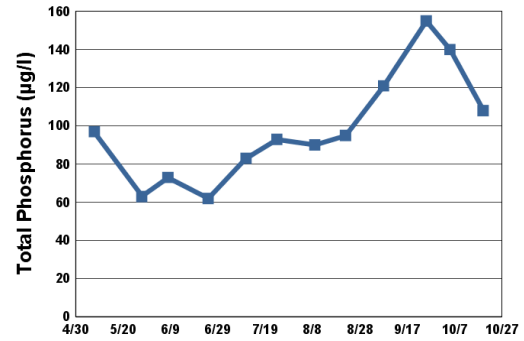
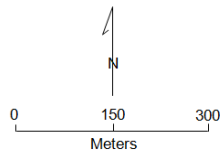
If you notice any errors in the lake's data or physical information, or are aware of any additional or missing information, please contact Brian Johnson of the Metropolitan Council at (651) 602-8743 or brian.johnson@metc.state.mn.us.

Lost Lake Plymouth, Hennepin Co.

Lake ID: 270103-00

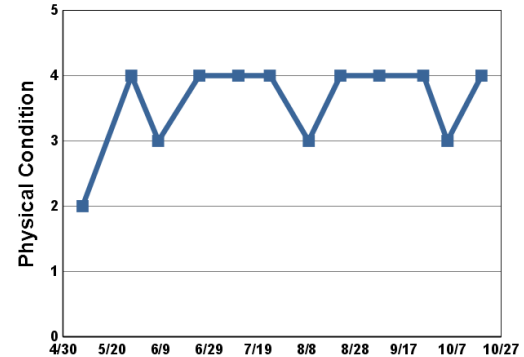
● Sampling site

Contours in meters



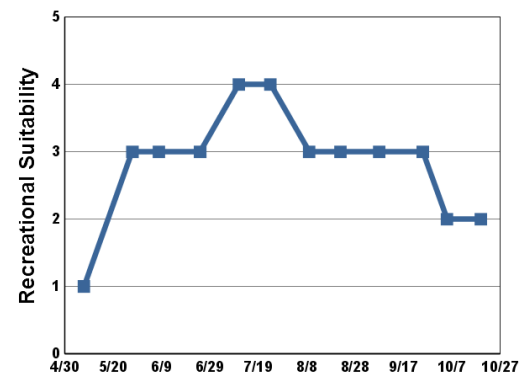
2018 Data

Date	SURF TEMP (°C)	SURF DO (mg/L)	CLA (µg/l)	SURF TP (µg/l)	Secchi (m)	PC	RS
5/8/18	19.8		28.0	97	0.9	2	1
5/28/18	30.4		20.0	63	0.9	4	3
6/8/18	24.2		36.0	73	0.7	3	3
6/25/18	27.2		23.0	62	0.9	4	3
7/11/18	30.3		52.0	83	0.6	4	4
7/24/18	28.5		55.0	93	0.5	4	4
8/9/18	27.0		41.0	90	0.7	3	3
8/22/18	26.3		65.0	95	0.6	4	3
9/7/18	22.1		85.0	121	0.6	4	3
9/25/18	17.9		110.0	155	0.5	4	3
10/5/18	11.3		88.0	140	0.5	3	2
10/19/18	10.1		66.0	108	0.6	4	2



1 = Crystal Clear
2 = Some Algae Present
3 = Definite Algal Presence

4 = High Algal Color
5 = Severe Algal Bloom



1 = Beautiful
2 = Minor Aesthetic Problem
3 = Swimming Impaired

4 = No Swimming; Boating OK
5 = No Aesthetics Possible

Lake Water Quality Grades Based on Summertime Averages

Year	1980	1981	1982	1983	1984	1985	1986	1987	1988	1989	1990	1991
TP			F									
CLA			F									
Secchi			F									
Lake Grade			F									

Year	1992	1993	1994	1995	1996	1997	1998	1999	2000	2001	2002	2003
TP		F										
CLA		F										
Secchi		F										
Lake Grade		F										

Year	2004	2005	2006	2007	2008	2009	2010	2011	2012	2013	2014	2015
TP												
CLA												
Secchi												
Lake Grade												

Year	2016	2017	2018
TP		D	D
CLA		C	D
Secchi		D	F
Lake Grade		D	D

Source: Metropolitan Council, EPA STORET, and/or MPCA EQuIS database(s)

Lotus Lake (10–0006) *City of Chanhassen*

Volunteer: JoAnn Syverson

Lotus Lake is located within the City of Chanhassen (Carver County). It is considered a Priority Lake by the Metropolitan Council for its high regional recreation value (METC 2007). It has a surface area of 246 acres. The MN DNR has designated the lake as being infested with Eurasian water milfoil (*Myriophyllum spicatum*). The MPCA listed the lake as impaired with respect to aquatic consumption (mercury in fish tissue) in 2002, aquatic recreational use (nutrient/eutrophication biological indicators) in 2002, and aquatic life (fish bioassessments) in 2018. The MN DNR designated the lake as being infested with Eurasian water milfoil (*Myriophyllum spicatum*) in 1995, brittle naiad (*Najas minor*) in 2017, zebra mussels (*Dreissena polymorpha*) in 2019.

On each sampling day surface samples were collected for laboratory analysis of total phosphorus (TP), total Kjeldahl nitrogen (TKN), and chlorophyll including chlorophyll-a (CLA). Secchi transparency and surface temperature were measured during each monitoring visit. The resulting data are summarized in tables and figures on the following pages.

2018 summer (May - September) data summary

Parameter	Mean	Minimum	Maximum	Grade
TP (µg/l)				
CLA (µg/l)				
Secchi (m)				
TKN (mg/l)				
			Lake Grade	

There were less than 5 monitoring events during the summer-time period (May — September). At least 5 monitoring events are required during the summer-time period to determine a parameter grade. A lake grade was not given because all three parameter grades are required to issue a lake grade.

During each monitoring visit, the volunteer's opinions of the lake's physical condition and recreational suitability were ranked on a 1-to-5 scale. These user perception rankings are shown on the following page.

The Fisheries Section of the Minnesota Department of Natural Resources (MDNR) has conducted a fisheries survey on the lake. Information on the survey can be obtained through the MDNR Fisheries Section by calling (651) 259-5831 or by downloading the information off the Internet at <http://www.dnr.state.mn.us/lakefind/>.

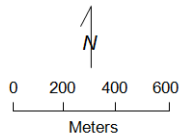
If you notice any errors in the lake's data or physical information, or are aware of any additional or missing information, please contact Brian Johnson of the Metropolitan Council at (651) 602-8743 or brian.johnson@metc.state.mn.us.

Lotus Lake Chanhassen, Carver Co.

Lake ID: 100006-00

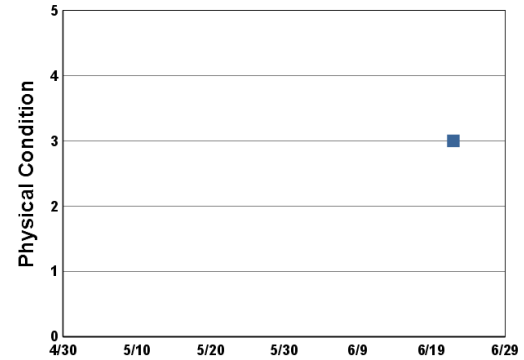
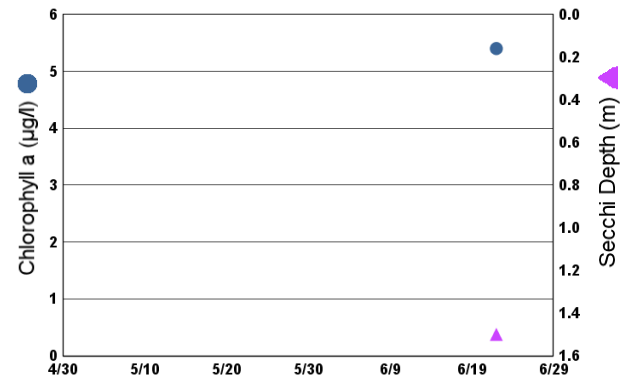
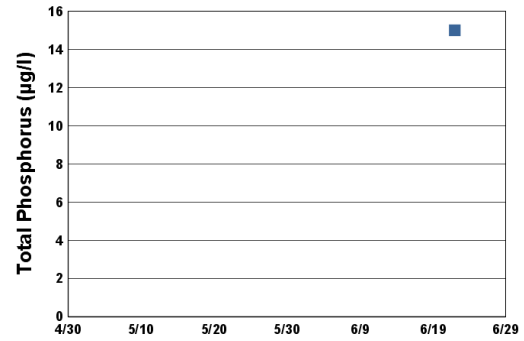
● Sampling site

Contours in meters

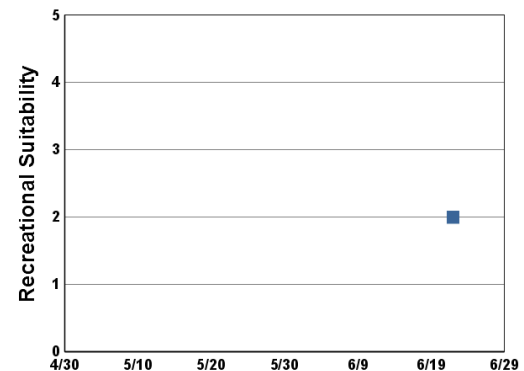


2018 Data

Date	SURF TEMP (°C)	SURF DO (mg/L)	CLA (µg/l)	SURF TP (µg/l)	Secchi (m)	PC	RS
6/22/18	25.1		5.4	15	1.5	3	2



1 = Crystal Clear
2 = Some Algae Present
3 = Definite Algal Presence
4 = High Algal Color
5 = Severe Algal Bloom



1 = Beautiful
2 = Minor Aesthetic Problem
3 = Swimming Impaired
4 = No Swimming; Boating OK
5 = No Aesthetics Possible

Lake Water Quality Grades Based on Summertime Averages

Year	1980	1981	1982	1983	1984	1985	1986	1987	1988	1989	1990	1991
TP						C						
CLA						C					C	
Secchi	D					C			D	C	C	C
Lake Grade						C						

Year	1992	1993	1994	1995	1996	1997	1998	1999	2000	2001	2002	2003
TP								C	C			D
CLA								C	C			C
Secchi								C	C			D
Lake Grade								C	C			D

Year	2004	2005	2006	2007	2008	2009	2010	2011	2012	2013	2014	2015
TP	C	C	C	C	C	C	B	C				
CLA	C	C	C	C	C	B	C	C				
Secchi	C	C	C	C	C	C	C	C				
Lake Grade	C	C	C	C	C	C	C	C				

Year	2016	2017	2018
TP	C		
CLA	C		
Secchi	C		
Lake Grade	C		

Source: Metropolitan Council, EPA STORET, and/or MPCA EQuIS database(s)

Louise Lake (82–0025) Carnelian — Marine Watershed District

Monitoring agency: Washington Conservation District staff

Louise Lake is located in Stillwater Township (Washington County). The lake has a surface area of 48 acres. It has a maximum and mean depth of the lake are 3.7 m (12 ft) and 1.8 m (6 ft), respectively. The entire surface area is considered littoral zone, which is the 0 — 15 feet depth zone typically dominated by aquatic vegetation. Since the lake is relatively shallow, it does not permanently stratify and maintain a thermocline which is a density gradient caused by changing water temperatures throughout portions of the water column.

The MPCA listed the lake as impaired with respect to aquatic recreational use (nutrient/eutrophication biological indicators) in 2004.

On each sampling day surface samples were collected for laboratory analysis of total phosphorus (TP), total Kjeldahl nitrogen (TKN), and chlorophyll including chlorophyll-a (CLA). Secchi transparency was measured during each site visit. Depth profiles of dissolved oxygen and temperature were also made. The resulting surface data are summarized in tables and figures on the following pages. For depth profile data, please refer to the MCES's EIMS system at <http://es.metc.state.mn.us/eims/>.

2018 summer (May - September) data summary

Parameter	Mean	Minimum	Maximum	Grade
TP (µg/l)	60	39	98	C
CLA (µg/l)	22	2.5	78	C
Secchi (m)	+2.1	1.4	+3.0	
TKN (mg/l)	1.10	0.77	1.90	
			Lake Grade	

+ indicates that the Secchi disk was visible on the bottom of the lake at the depth indicated.

This year's and the past 2 years of TP and CLA grades, combined, indicate that water quality has improved since the 1990s and 2000s. Continued monitoring is recommended to determine if this recent improvement in water quality is part of a longer term trend. There was an insufficient quantity of valid Secchi transparency measurements to determine a Secchi grade. An invalid measurement occurred if the Secchi disk was either visible on the lake bottom or the disk's visibility was blocked by aquatic vegetation. In both of these situations the water clarity would have been greater than that indicated by the measurement. A lake grade was not given because all three parameter grades are required to issue a lake grade.

During each monitoring visit, the volunteer's opinions of the lake's physical condition and recreational suitability were ranked on a 1-to-5 scale. These user perception rankings are shown on the following page.

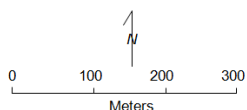
If you notice any errors in the lake's data or physical information, or are aware of any additional or missing information, please contact Brian Johnson of the Metropolitan Council at (651) 602-8743 or brian.johnson@metc.state.mn.us.

Lake Louise Stillwater Twp., Washington Co.

LAKE ID: 820025-00

● Sampling site

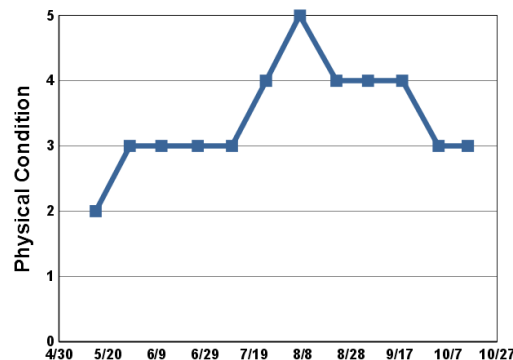
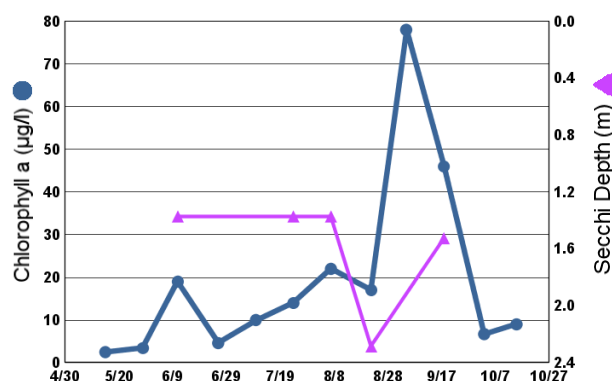
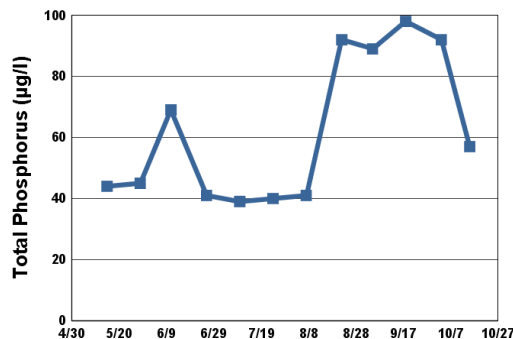
Contours in meters



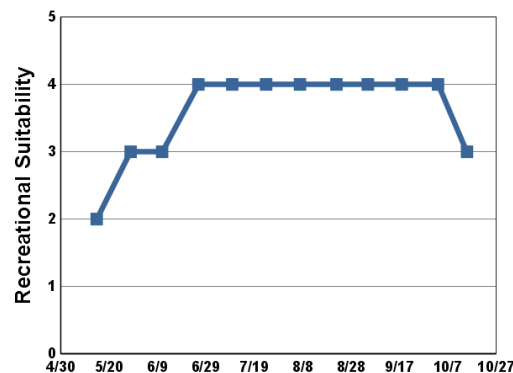
2018 Data

Date	SURF TEMP (°C)	SURF DO (mg/L)	CLA (µg/l)	SURF TP (µg/l)	Secchi (m)	PC	RS
5/15/18	20.2	8.3	2.5	44	> 2.6	2	2
5/29/18	27.9	7.7	3.4	45	+ 3.0	3	3
6/11/18	22.4	7.5	19.0	69	1.4	3	3
6/26/18	25.1	8.2	4.6	41	+ 3.0	3	4
7/10/18	27.3	11.2	10.0	39	+ 3.0	3	4
7/24/18	27.5	9.2	14.0	40	1.4	4	4
8/7/18	25.1	7.5	22.0	41	1.4	5	4
8/22/18	23.7	2.4	17.0	92	2.3	4	4
9/4/18	23.2	8.6	78.0	89	> 1.5	4	4
9/18/18	22.7	7.4	46.0	98	1.5	4	4
10/3/18	13.0	5.9	6.7	92	> 2.4	3	4
10/15/18	6.9	10.2	9.0	57	+ 3.4	3	3

+ indicates that the Secchi disk was visible on the bottom of the lake at the depth indicated.
> indicates that the visibility of the Secchi disk was blocked by aquatic vegetation at the depth indicated.



1 = Crystal Clear
2 = Some Algae Present
3 = Definite Algal Presence
4 = High Algal Color
5 = Severe Algal Bloom



1 = Beautiful
2 = Minor Aesthetic Problem
3 = Swimming Impaired
4 = No Swimming; Boating OK
5 = No Aesthetics Possible

Lake Water Quality Grades Based on Summertime Averages

Year	1980	1981	1982	1983	1984	1985	1986	1987	1988	1989	1990	1991
TP												
CLA												
Secchi												
Lake Grade												

Year	1992	1993	1994	1995	1996	1997	1998	1999	2000	2001	2002	2003
TP					D	D	B	C	D	D	D	
CLA					D	D	D	F	B	D	C	
Secchi					B	C	C	C	C	D	D	B
Lake Grade					C	D	C	D	C	D	D	

Year	2004	2005	2006	2007	2008	2009	2010	2011	2012	2013	2014	2015
TP					D	F	D	D				
CLA					C	F	C	C				
Secchi	C	D	D	D	D	C	D	C				
Lake Grade				D	D	D	D	C				

Year	2016	2017	2018
TP	C	C	C
CLA	B	C	C
Secchi			
Lake Grade			

Source: Metropolitan Council, EPA STORET, and/or MPCA EQuIS database(s)

Lucy Lake (10-0007) City of Chanhassen

Volunteer: Tim and Sharon McCotter

Lucy Lake is located within the City of Chanhassen (Carver County). It has a surface area of 87 acres and a maximum depth of 6.4 m (21 ft). More than 80 percent of the surface area is considered littoral zone, which is the 0 — 15 feet depth zone typically dominated by aquatic vegetation. The lake is defined as a shallow lake because of the dominance of the littoral zone. Since the lake is relatively shallow, it does not permanently stratify and maintain a thermocline which is a density gradient caused by changing water temperatures throughout portions of the water column.

The MPCA listed the lake as impaired with respect to aquatic consumption (mercury in fish tissue) in 2002. The MN DNR designated the lake as being infested with Eurasian water milfoil (*Myriophyllum spicatum*) in 2007.

On each sampling day surface samples were collected for laboratory analysis of total phosphorus (TP), total Kjeldahl nitrogen (TKN), and chlorophyll including chlorophyll-a (CLA). Secchi transparency and surface temperature were measured during each monitoring visit. The resulting data are summarized in tables and figures on the following pages.

2018 summer (May - September) data summary

Parameter	Mean	Minimum	Maximum	Grade
TP (µg/l)	46	31	67	C
CLA (µg/l)	28	6.7	50	C
Secchi (m)	1.2	0.4	2.4	D
TKN (mg/l)	1.29	0.94	1.80	
			Lake Grade	C

The lake received a lake grade of C this year, which is consistent with its historical water quality database. Continued monitoring is recommended to continue to build the water quality database.

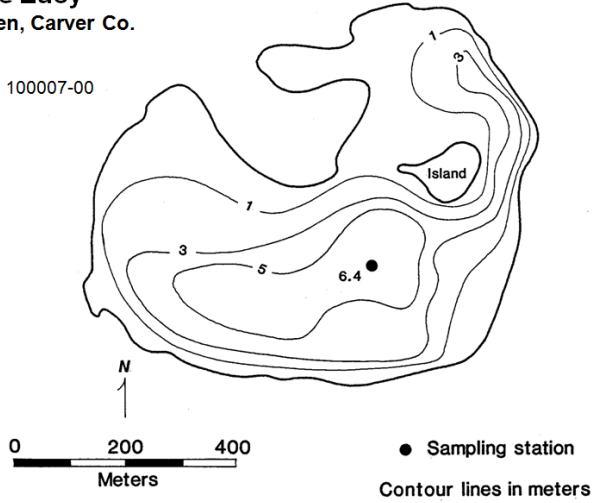
During each monitoring visit, the volunteer's opinions of the lake's physical condition and recreational suitability were ranked on a 1-to-5 scale. These user perception rankings are shown on the following page.

The Fisheries Section of the Minnesota Department of Natural Resources (MDNR) has conducted a fisheries survey on the lake. Information on the survey can be obtained through the MDNR Fisheries Section by calling (651) 259-5831 or by downloading the information off the Internet at <http://www.dnr.state.mn.us/lakefind/>.

If you notice any errors in the lake's data or physical information, or are aware of any additional or missing information, please contact Brian Johnson of the Metropolitan Council at (651) 602-8743 or brian.johnson@metc.state.mn.us.

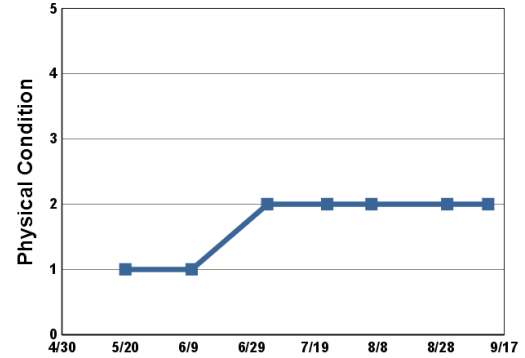
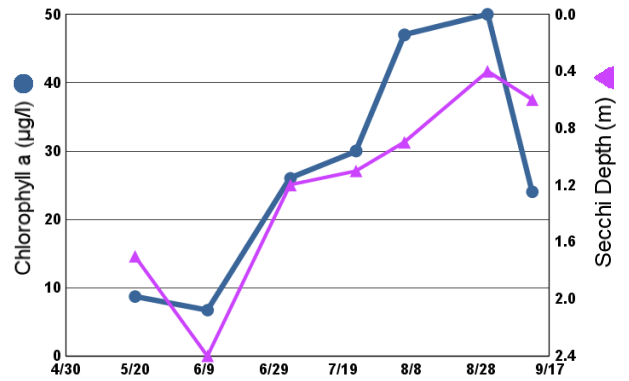
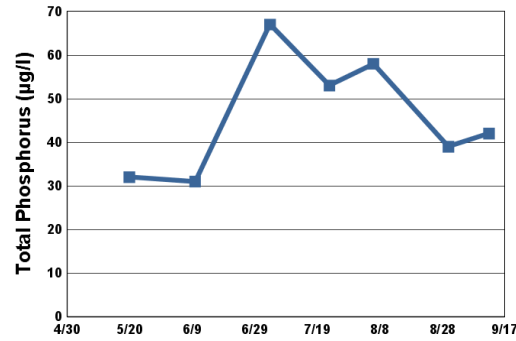
Lake Lucy Chanhassen, Carver Co.

Lake ID: 100007-00

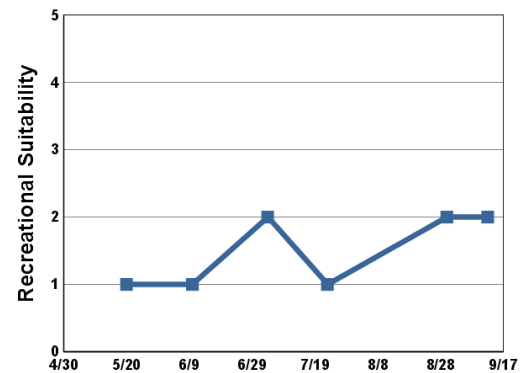


2018 Data

Date	SURF TEMP (°C)	SURF DO (mg/L)	CLA (µg/l)	SURF TP (µg/l)	Secchi (m)	PC	RS
5/20/18	19.0		8.7	32	1.7	1	1
6/10/18	22.3		6.7	31	2.4	1	1
7/4/18	26.7		26.0	67	1.2	2	2
7/23/18	26.1		30.0	53	1.1	2	1
8/6/18	25.6		47.0	58	0.9	2	
8/30/18	23.1		50.0	39	0.4	2	2
9/12/18	23.3		24.0	42	0.6	2	2



1 = Crystal Clear
2 = Some Algae Present
3 = Definite Algal Presence
4 = High Algal Color
5 = Severe Algal Bloom



1 = Beautiful
2 = Minor Aesthetic Problem
3 = Swimming Impaired
4 = No Swimming; Boating OK
5 = No Aesthetics Possible

Lake Water Quality Grades Based on Summertime Averages

Year	1980	1981	1982	1983	1984	1985	1986	1987	1988	1989	1990	1991
TP						C						
CLA						C						
Secchi						C					C	C
Lake Grade						C						

Year	1992	1993	1994	1995	1996	1997	1998	1999	2000	2001	2002	2003
TP												
CLA												
Secchi	C	C	C	C	C	C	D	C	C	C	C	C
Lake Grade												

Year	2004	2005	2006	2007	2008	2009	2010	2011	2012	2013	2014	2015
TP						C	C	C	D	C	C	C
CLA						C	C	B	C	C	B	C
Secchi	D	D	C	C	D	C	C	C	C	C	C	D
Lake Grade						C	C	C	C	C	C	C

Year	2016	2017	2018
TP	C	C	C
CLA	C	C	C
Secchi	C	C	D
Lake Grade	C	C	C

Source: Metropolitan Council, EPA STORET, and/or MPCA EQuIS database(s)

Lynch Lake [Site 1, North Basin] (82–0042) Browns Creek Watershed District

Monitoring agency: Washington Conservation District staff

Lynch Lake is located in Washington County. It has a surface area of 43 acres. The depth of the lake at the north basin site was approximately 0 – 2 m. There are few known morphological data available for the lake. Note that some previous Annual lake reports (2006 – 2009) erroneously placed site #1 in the south basin. The monitoring actually took place in the north basin during the 2006 – 2009 monitoring seasons.

The MPCA listed the lake as impaired with respect to aquatic recreational use (nutrient/eutrophication biological indicators) in 2010.

On each sampling day surface samples were collected for laboratory analysis of total phosphorus (TP), total Kjeldahl nitrogen (TKN), and chlorophyll including chlorophyll-a (CLA). Secchi transparency was measured during each site visit. Depth profiles of dissolved oxygen and temperature were also made. The resulting surface data are summarized in tables and figures on the following pages. For depth profile data, please refer to the MCES's EIMS system at <http://es.metc.state.mn.us/eims/>.

2018 summer (May - September) data summary

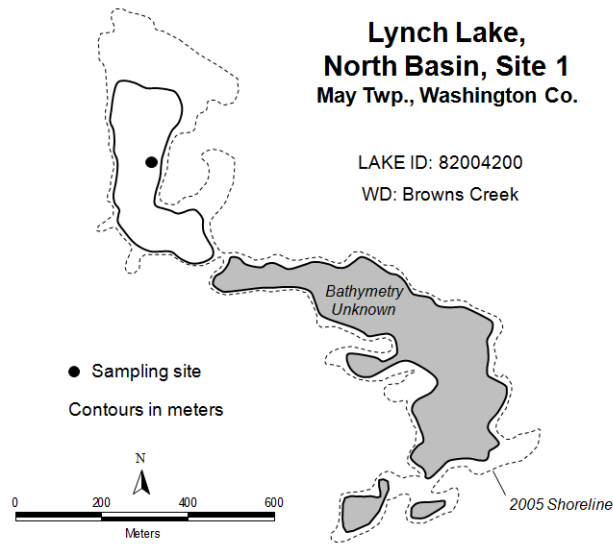
Parameter	Mean	Minimum	Maximum	Grade
TP (µg/l)	63	45	102	C
CLA (µg/l)	13	6.0	21	B
Secchi (m)	+1.4	1.1	+1.7	C
TKN (mg/l)	0.90	0.67	1.10	
			Lake Grade	C

+ indicates that the Secchi disk was visible on the bottom of the lake at the depth indicated.

The north basin received a lake grade of C this year, which is an improvement in water quality compared to previous years. Continued monitoring is recommended to determine if this recent improvement in water quality is part of a longer term trend.

During each monitoring visit, the volunteer's opinions of the lake's physical condition and recreational suitability were ranked on a 1-to-5 scale. These user perception rankings are shown on the following page.

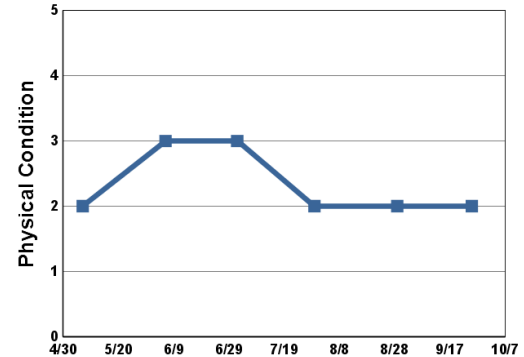
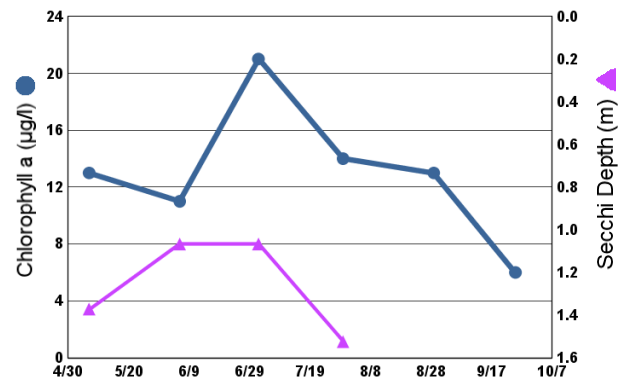
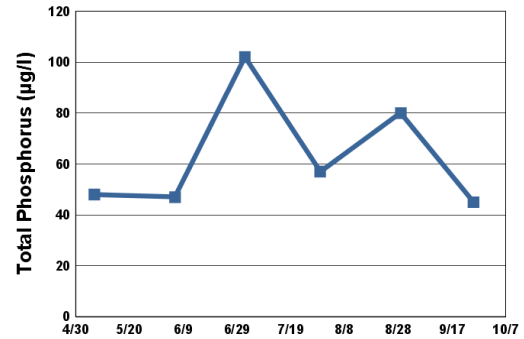
If you notice any errors in the lake's data or physical information, or are aware of any additional or missing information, please contact Brian Johnson of the Metropolitan Council at (651) 602-8743 or brian.johnson@metc.state.mn.us.



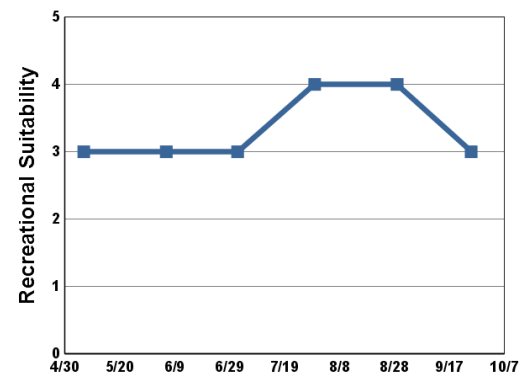
2018 Data

Date	SURF TEMP (°C)	SURF DO (mg/L)	CLA (µg/l)	SURF TP (µg/ l)	Secchi (m)	PC	RS
5/7/18	18.9	7.4	13.0	48	1.4	2	3
6/6/18	23.1	7.8	11.0	47	1.1	3	3
7/2/18	25.6	4.4	21.0	102	1.1	3	3
7/30/18	24.4	7.0	14.0	57	1.5	2	4
8/29/18	20.7	2.0	13.0	80	+ 1.7	2	4
9/25/18	17.2	6.3	6.0	45	+ 1.7	2	3

+ indicates that the Secchi disk was visible on the bottom of the lake at the depth indicated.



1 = Crystal Clear
2 = Some Algae Present
3 = Definite Algal Presence
4 = High Algal Color
5 = Severe Algal Bloom



1 = Beautiful
2 = Minor Aesthetic Problem
3 = Swimming Impaired
4 = No Swimming; Boating OK
5 = No Aesthetics Possible

Lake Water Quality Grades Based on Summertime Averages

Year	1980	1981	1982	1983	1984	1985	1986	1987	1988	1989	1990	1991
TP												
CLA												
Secchi												
Lake Grade												

Year	1992	1993	1994	1995	1996	1997	1998	1999	2000	2001	2002	2003
TP												
CLA												
Secchi												
Lake Grade												

Year	2004	2005	2006	2007	2008	2009	2010	2011	2012	2013	2014	2015
TP			F	F	F	F	F	F	D	D	D	D
CLA			F	F	F	F	F	D	C	F	F	F
Secchi			F	F	F	F	F	F	D	F	F	F
Lake Grade			F	F	F	F	F	F	D	F	F	F

Year	2016	2017	2018
TP	D	C	C
CLA	D	C	B
Secchi	F	D	C
Lake Grade	D	C	C

Source: Metropolitan Council, EPA STORET, and/or MPCA EQuIS database(s)

Lynch Lake [Site 2, South Basin] (82–0042) *Browns Creek Watershed District*

Monitoring agency: Washington Conservation District staff

Lynch Lake is located in Washington County. It has a surface area of 43 acres. The depth of the lake at the south site was approximately 5 to 6 m. There are little known morphological data available for the lake.

The MPCA listed the lake as impaired with respect to aquatic recreational use (nutrient/eutrophication biological indicators) in 2010.

On each sampling day surface samples were collected for laboratory analysis of total phosphorus (TP), total Kjeldahl nitrogen (TKN), and chlorophyll including chlorophyll-a (CLA). Secchi transparency and surface temperature were measured during each monitoring visit. The resulting data are summarized in tables and figures on the following pages.

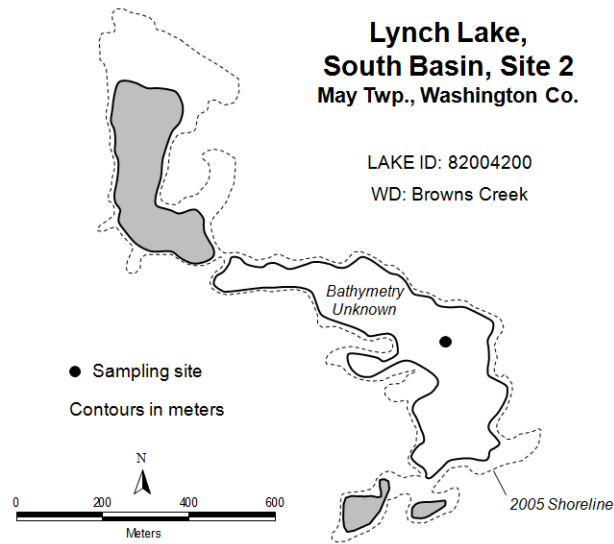
2018 summer (May - September) data summary

Parameter	Mean	Minimum	Maximum	Grade
TP (µg/l)	36	25	49	C
CLA (µg/l)	17	8.8	37	B
Secchi (m)	1.6	0.9	2.6	C
TKN (mg/l)	1.15	0.98	1.50	
			Lake Grade	C

The south site received a lake grade of C this year. The lake grades for Site 2 have improved from Fs to Cs since 2010. Continued monitoring is recommended to determine if this recent improvement in water quality is part of a longer term trend.

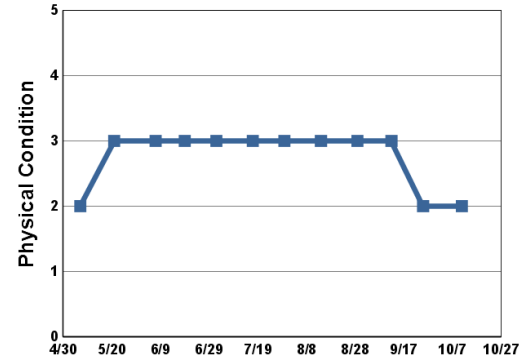
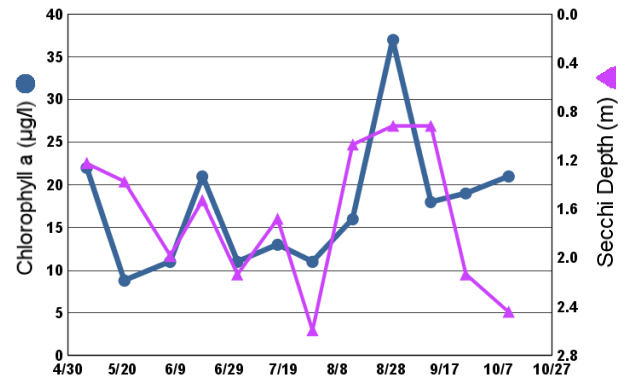
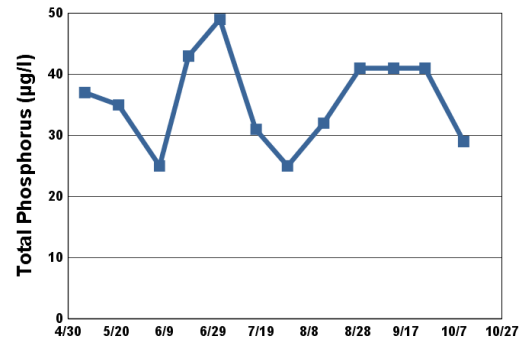
During each monitoring visit, the volunteer's opinions of the lake's physical condition and recreational suitability were ranked on a 1-to-5 scale. These user perception rankings are shown on the following page.

If you notice any errors in the lake's data or physical information, or are aware of any additional or missing information, please contact Brian Johnson of the Metropolitan Council at (651) 602-8743 or brian.johnson@metc.state.mn.us.

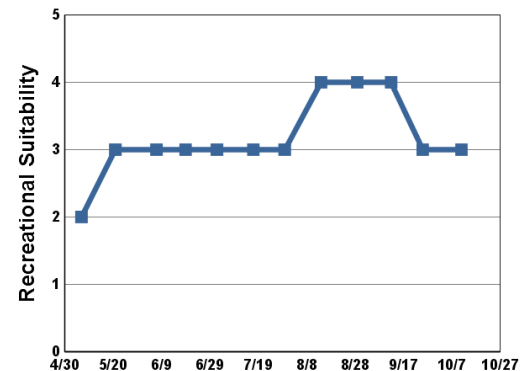


2018 Data

Date	SURF TEMP (°C)	SURF DO (mg/L)	CLA (µg/l)	SURF TP (µg/l)	Secchi (m)	PC	RS
5/7/18	18.2	9.7	22.0	37	1.2	2	2
5/21/18	18.9	8.3	8.8	35	1.4	3	3
6/7/18	22.5	7.7	11.0	25	2.0	3	3
6/19/18	22.5	6.1	21.0	43	1.5	3	3
7/2/18	26.2	6.1	11.0	49	2.1	3	3
7/17/18	27.7	5.7	13.0	31	1.7	3	3
7/30/18	25.6	7.8	11.0	25	2.6	3	3
8/14/18	28.1	8.3	16.0	32	1.1	3	4
8/29/18	21.7	4.7	37.0	41	0.9	3	4
9/12/18	21.6	6.7	18.0	41	0.9	3	4
9/25/18	18.2	4.0	19.0	41	2.1	2	3
10/11/18	10.6	8.0	21.0	29	2.4	2	3



1 = Crystal Clear
2 = Some Algae Present
3 = Definite Algal Presence
4 = High Algal Color
5 = Severe Algal Bloom



1 = Beautiful
2 = Minor Aesthetic Problem
3 = Swimming Impaired
4 = No Swimming; Boating OK
5 = No Aesthetics Possible

Lake Water Quality Grades Based on Summertime Averages

Year	1980	1981	1982	1983	1984	1985	1986	1987	1988	1989	1990	1991
TP												
CLA												
Secchi												
Lake Grade												

Year	1992	1993	1994	1995	1996	1997	1998	1999	2000	2001	2002	2003
TP												
CLA												
Secchi												
Lake Grade												

Year	2004	2005	2006	2007	2008	2009	2010	2011	2012	2013	2014	2015
TP							D	D	D	C	C	C
CLA							F	D	F	C	C	D
Secchi							F	D	D	D	D	F
Lake Grade							F	D	D	C	C	D

Year	2016	2017	2018
TP	C	C	C
CLA	C	B	B
Secchi	C	D	C
Lake Grade	C	C	C

Source: Metropolitan Council, EPA STORET, and/or MPCA EQuIS database(s)

Marion Lake (19–0026) *City of Lakeville*

Volunteer: Gabrielle and Brian Gallagher

Marion Lake is located in the City of Lakeville (Dakota County). The lake is considered a Priority Lake by the Metropolitan Council for its high regional recreational value. It has a surface area of approximately 560 acres, and has a maximum depth of 6.4 m (21 feet). More than 80 percent of the surface area is considered littoral zone, which is the 0 — 15 feet depth zone typically dominated by aquatic vegetation. The lake is defined as a shallow lake because of the dominance of the littoral zone.

The MPCA listed the lake as impaired with respect to aquatic consumption (mercury in fish tissue) in 1998. The MN DNR designated the lake as being infested with Eurasian water milfoil (*Myriophyllum spicatum*) in 1998 and zebra mussels (*Dreissena polymorpha*) in 2017.

On each sampling day surface samples were collected for laboratory analysis of total phosphorus (TP), total Kjeldahl nitrogen (TKN), and chlorophyll including chlorophyll-a (CLA). Secchi transparency and surface temperature were measured during each monitoring visit. The resulting data are summarized in tables and figures on the following pages.

2018 summer (May - September) data summary

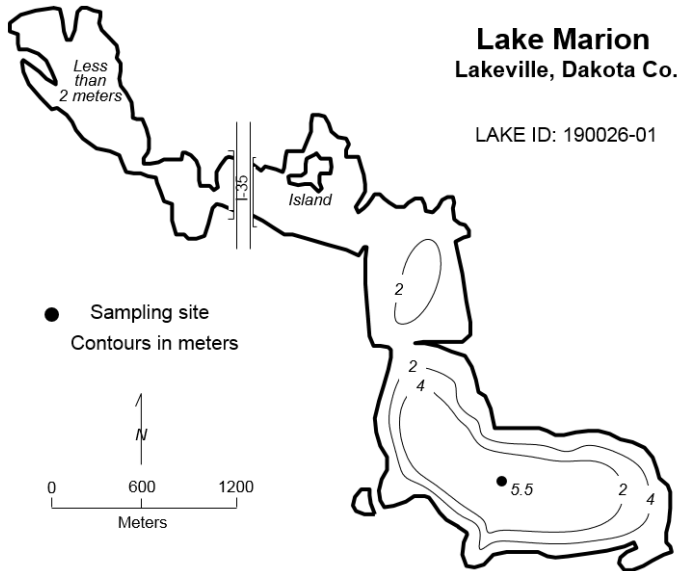
Parameter	Mean	Minimum	Maximum	Grade
TP (µg/l)	20	13	32	A
CLA (µg/l)	8.3	3.2	20	A
Secchi (m)	2.3	1.4	3.1	B
TKN (mg/l)	0.62	0.52	0.80	
			Lake Grade	A

The lake received a lake grade of A this year. The surface water quality of the lake has varied from Bs to a D according to its historical water quality database. Continued monitoring is recommended to determine if this recent improvement in water quality is part of a longer term trend.

During each monitoring visit, the volunteer's opinions of the lake's physical condition and recreational suitability were ranked on a 1-to-5 scale. These user perception rankings are shown on the following page.

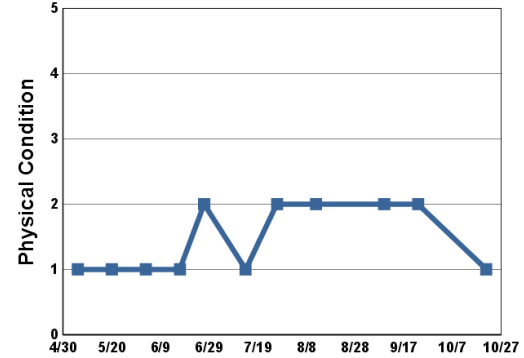
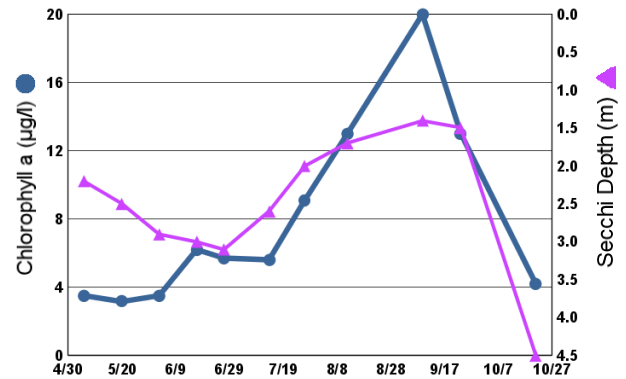
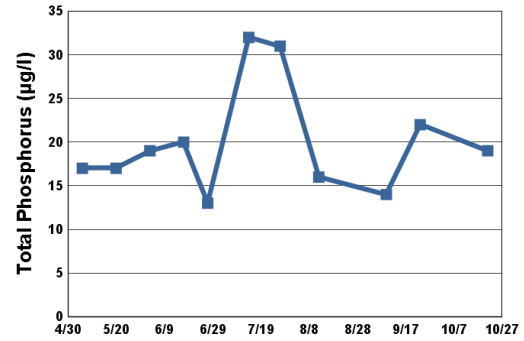
The Fisheries Section of the Minnesota Department of Natural Resources (MDNR) has conducted a fisheries survey on the lake. Information on the survey can be obtained through the MDNR Fisheries Section by calling (651) 259-5831 or by downloading the information off the Internet at <http://www.dnr.state.mn.us/lakefind/>.

If you notice any errors in the lake's data or physical information, or are aware of any additional or missing information, please contact Brian Johnson of the Metropolitan Council at (651) 602-8743 or brian.johnson@metc.state.mn.us.

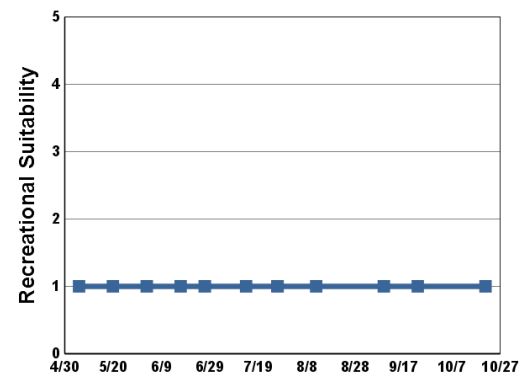


2018 Data

Date	SURF TEMP (°C)	SURF DO (mg/L)	CLA (µg/l)	SURF TP (µg/l)	Secchi (m)	PC	RS
5/6/18	14.5		3.5	17	2.2	1	1
5/20/18	18.0		3.2	17	2.5	1	1
6/3/18	21.3		3.5	19	2.9	1	1
6/17/18	24.3		6.2	20	3.0	1	1
6/27/18	24.4		5.7	13	3.1	2	1
7/14/18	27.9		5.6	32	2.6	1	1
7/27/18	24.2		9.1	31	2.0	2	1
8/12/18	26.5		13.0	16	1.7	2	1
9/9/18	21.8		20.0	14	1.4	2	1
9/23/18	19.2		13.0	22	1.5	2	1
10/21/18	8.2		4.2	19	4.5	1	1



1 = Crystal Clear
2 = Some Algae Present
3 = Definite Algal Presence
4 = High Algal Color
5 = Severe Algal Bloom



1 = Beautiful
2 = Minor Aesthetic Problem
3 = Swimming Impaired
4 = No Swimming; Boating OK
5 = No Aesthetics Possible

Lake Water Quality Grades Based on Summertime Averages

Year	1980	1981	1982	1983	1984	1985	1986	1987	1988	1989	1990	1991
TP	C	C		C				C		C		
CLA	C	D		C				C		C		
Secchi	C	D		B				C		C	C	C
Lake Grade	C	D		C				C		C		

Year	1992	1993	1994	1995	1996	1997	1998	1999	2000	2001	2002	2003
TP			B					B	B	B	C	B
CLA			A					B	A	B	B	C
Secchi			B					C	B	B	C	C
Lake Grade			B					B	B	B	C	C

Year	2004	2005	2006	2007	2008	2009	2010	2011	2012	2013	2014	2015
TP	C	C	C	C	C	C	C	B	B	A	A	B
CLA	C	C	C	C	C	C	C	B	B	B	A	B
Secchi	C	C	C	C	B	C	C	C	C	C	B	B
Lake Grade	C	C	C	C	C	C	C	B	B	B	A	B

Year	2016	2017	2018
TP	B	C	A
CLA	B	B	A
Secchi	B	B	B
Lake Grade	B	B	A

Source: Metropolitan Council, EPA STORET, and/or MPCA EQuIS database(s)

Markgrafs Lake (82–0089) *City of Woodbury*

Monitoring agency: Washington Conservation District staff

Markgrafs Lake is located within the City of Woodbury (Washington County). It has a surface area of approximately 46 acres, and a maximum depth of 2.4 m (8 feet). The entire surface area is considered littoral zone, which is the 0 — 15 feet depth zone typically dominated by aquatic vegetation. Since the lake is relatively shallow, it does not permanently stratify and maintain a thermocline which is a density gradient caused by changing water temperatures throughout portions of the water column. The lake has a piped outlet on the southern end. Downstream from the outlet is a valve that can direct the overflow to either Powers or Wilmes lakes. The lake is used by the MDNR Fisheries as a rearing pond for walleyes.

The MPCA listed the lake as impaired with respect to aquatic recreational use (nutrient/eutrophication biological indicators) in 2006.

On each sampling day surface samples were collected for laboratory analysis of total phosphorus (TP), total Kjeldahl nitrogen (TKN), and chlorophyll including chlorophyll-a (CLA). Secchi transparency was measured during each site visit. Depth profiles of dissolved oxygen and temperature were also made. The resulting surface data are summarized in tables and figures on the following pages. For depth profile data, please refer to the MCES's EIMS system at <http://es.metc.state.mn.us/eims/>.

2018 summer (May - September) data summary

Parameter	Mean	Minimum	Maximum	Grade
TP (µg/l)	92	61	160	D
CLA (µg/l)	36	14	91	C
Secchi (m)	0.7	0.5	0.9	F
TKN (mg/l)	1.53	1.10	2.10	
			Lake Grade	D

The lake received a lake grade of D this year. Over the past decade, the lake grades have varied back and forth in the D to F range.

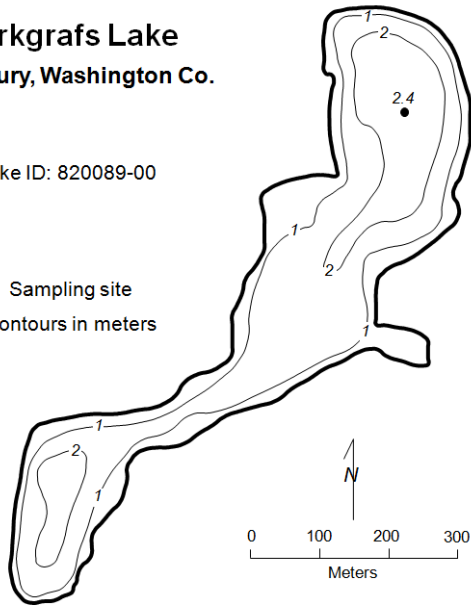
During each monitoring visit, the volunteer's opinions of the lake's physical condition and recreational suitability were ranked on a 1-to-5 scale. These user perception rankings are shown on the following page.

If you notice any errors in the lake's data or physical information, or are aware of any additional or missing information, please contact Brian Johnson of the Metropolitan Council at (651) 602-8743 or brian.johnson@metc.state.mn.us.

Markgrafs Lake Woodbury, Washington Co.

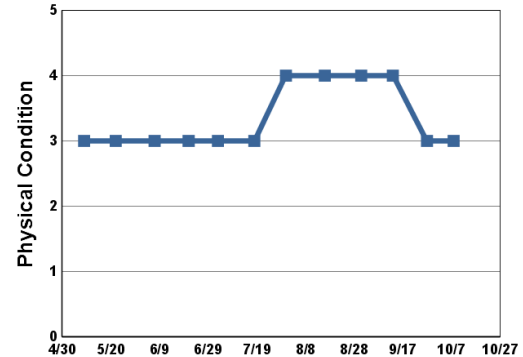
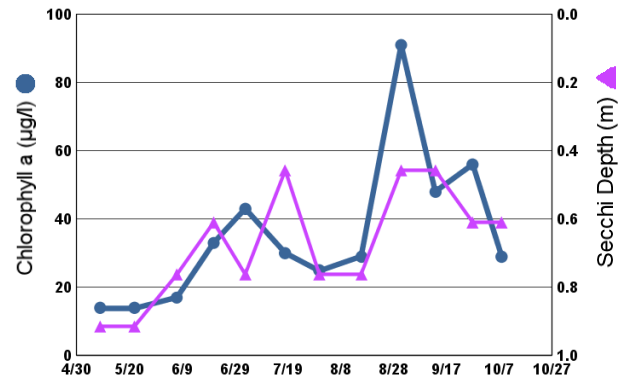
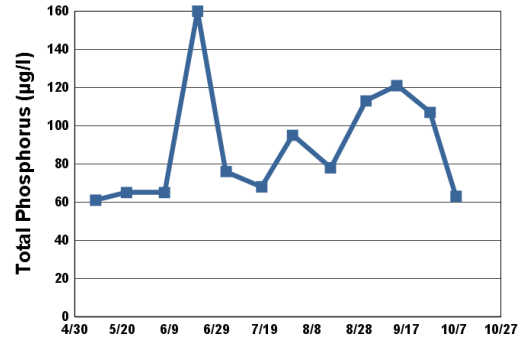
Lake ID: 820089-00

● Sampling site
Contours in meters

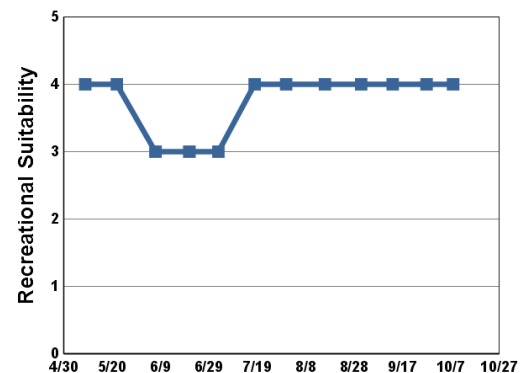


2018 Data

Date	SURF TEMP (°C)	SURF DO (mg/L)	CLA (µg/l)	SURF TP (µg/l)	Secchi (m)	PC	RS
5/9/18	18.7	8.8	14.0	61	0.9	3	4
5/22/18	20.8	9.1	14.0	65	0.9	3	4
6/7/18	25.7	11.0	17.0	65	0.8	3	3
6/21/18	24.2	8.8	33.0	160	0.6	3	3
7/3/18	25.8	8.2	43.0	76	0.8	3	3
7/18/18	28.1	7.9	30.0	68	0.5	3	4
7/31/18	27.3	10.7	25.0	95	0.8	4	4
8/16/18	26.5	8.2	29.0	78	0.8	4	4
8/31/18	21.7	9.3	91.0	113	0.5	4	4
9/13/18	22.0	8.8	48.0	121	0.5	4	4
9/27/18	15.9	9.1	56.0	107	0.6	3	4
10/8/18	11.3	9.6	29.0	63	0.6	3	4



1 = Crystal Clear
2 = Some Algae Present
3 = Definite Algal Presence
4 = High Algal Color
5 = Severe Algal Bloom



1 = Beautiful
2 = Minor Aesthetic Problem
3 = Swimming Impaired
4 = No Swimming; Boating OK
5 = No Aesthetics Possible

Lake Water Quality Grades Based on Summertime Averages

Year	1980	1981	1982	1983	1984	1985	1986	1987	1988	1989	1990	1991
TP												
CLA												
Secchi												
Lake Grade												

Year	1992	1993	1994	1995	1996	1997	1998	1999	2000	2001	2002	2003
TP			D	C	D	D	F	D	D	F	F	D
CLA			C	B	B	C	F	C	C	C	C	C
Secchi			D	C	C	D	F	D	C	D	F	D
Lake Grade			D	C	C	D	F	D	C	D	D	D

Year	2004	2005	2006	2007	2008	2009	2010	2011	2012	2013	2014	2015
TP	D	D	F	D	D	F	F	D	F	D	D	D
CLA	D	C	D	D	D	F	F	D	F	D	C	D
Secchi	F	F	F	F	F	F	F	F	F	F	D	F
Lake Grade	D	D	F	D	D	F	F	D	F	D	D	D

Year	2016	2017	2018
TP	D	D	D
CLA	D	C	C
Secchi	F	F	F
Lake Grade	D	D	D

Source: Metropolitan Council, EPA STORET, and/or MPCA EQuIS database(s)

Masterman Lake (82–0126) Browns Creek Watershed District

Monitoring agency: Washington Conservation District staff

Masterman Lake is located in Grant Township (Washington County). It has a surface area of 45 acres. There is very little known morphological data available for the lake.

On each sampling day surface samples were collected for laboratory analysis of total phosphorus (TP), total Kjeldahl nitrogen (TKN), and chlorophyll including chlorophyll-a (CLA). Secchi transparency was measured during each site visit. Depth profiles of dissolved oxygen and temperature were also made. The resulting surface data are summarized in tables and figures on the following pages. For depth profile data, please refer to the MCES's EIMS system at <http://es.metc.state.mn.us/eims/>.

2018 summer (May - September) data summary

Parameter	Mean	Minimum	Maximum	Grade
TP (µg/l)	30	15	67	B
CLA (µg/l))	9.1	3.5	22	A
Secchi (m)	>2.0	1.5	>2.3	
TKN (mg/l)	0.71	0.52	0.94	
			Lake Grade	

> indicates that the visibility of the Secchi disk was blocked by aquatic vegetation at the depth indicated.

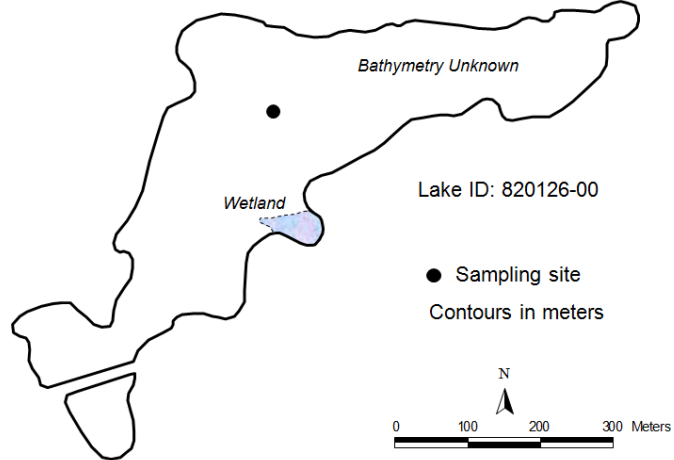
There was an insufficient quantity of valid Secchi transparency measurements to determine a Secchi grade. An invalid measurement occurred if the Secchi disk was either visible on the lake bottom or the disk's visibility was blocked by aquatic vegetation. In both of these situations the water clarity would have been greater than that indicated by the measurement. A lake grade was not given because all three parameter grades are required to issue a lake grade.

During each monitoring visit, the volunteer's opinions of the lake's physical condition and recreational suitability were ranked on a 1-to-5 scale. These user perception rankings are shown on the following page.

If you notice any errors in the lake's data or physical information, or are aware of any additional or missing information, please contact Brian Johnson of the Metropolitan Council at (651) 602-8743 or brian.johnson@metc.state.mn.us.

Masterman Lake

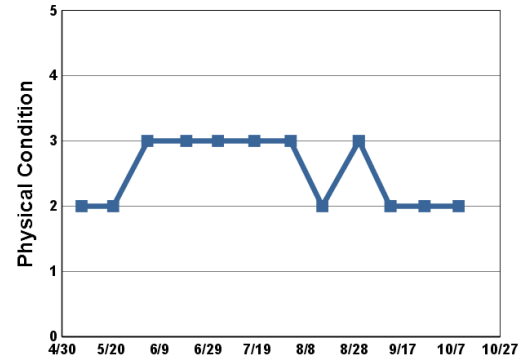
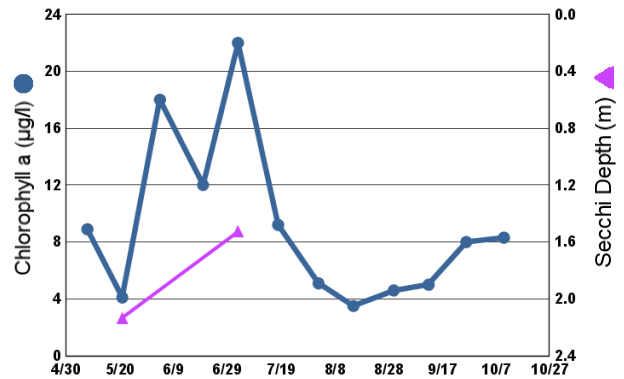
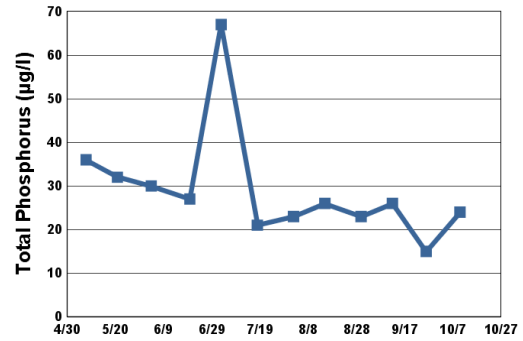
Grant, Washington Co.



2018 Data

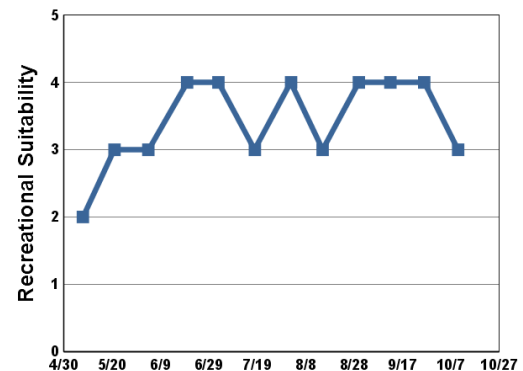
Date	SURF TEMP (°C)	SURF DO (mg/L)	CLA (µg/l)	SURF TP (µg/l)	Secchi (m)	PC	RS
5/8/18	19.7	9.5	8.9	36	> 2.3	2	2
5/21/18	19.3	9.2	4.1	32	2.1	2	3
6/4/18	22.9	7.8	18.0	30	> 1.8	3	3
6/20/18	24.9	7.8	12.0	27	> 1.8	3	4
7/3/18	26.3	8.9	22.0	67	1.5	3	4
7/18/18	27.1	7.8	9.2	21	> 2.0	3	3
8/2/18	24.2	6.4	5.1	23	> 1.8	3	4
8/15/18	26.8	8.4	3.5	26	> 1.8	2	3
8/30/18	21.1	3.5	4.6	23	> 2.3	3	4
9/12/18	21.7	7.9	5.0	26	> 2.0	2	4
9/26/18	16.6	5.6	8.0	15	> 2.1	2	4
10/10/18	11.1	8.1	8.3	24	> 2.4	2	3

> indicates that the visibility of the Secchi disk was blocked by aquatic vegetation at the depth indicated.



1 = Crystal Clear
2 = Some Algae Present
3 = Definite Algal Presence

4 = High Algal Color
5 = Severe Algal Bloom



1 = Beautiful
2 = Minor Aesthetic Problem
3 = Swimming Impaired

4 = No Swimming; Boating OK
5 = No Aesthetics Possible

Lake Water Quality Grades Based on Summertime Averages

Year	1980	1981	1982	1983	1984	1985	1986	1987	1988	1989	1990	1991
TP												
CLA												
Secchi												
Lake Grade												

Year	1992	1993	1994	1995	1996	1997	1998	1999	2000	2001	2002	2003
TP												
CLA												
Secchi												
Lake Grade												

Year	2004	2005	2006	2007	2008	2009	2010	2011	2012	2013	2014	2015
TP			C	C	C	C	C	C	C	B	A	A
CLA			B	B	B	B	C	B	B	A	A	A
Secchi			C	C	C	C	C	C				
Lake Grade			C	C	C	C	C	C				

Year	2016	2017	2018
TP	B	B	B
CLA	B	B	A
Secchi			
Lake Grade			

Source: Metropolitan Council, EPA STORET, and/or MPCA EQuIS database(s)

Mays Lake (82–0033) *Carnelian — Marine — St. Croix Watershed District*

Monitoring agency: Washington Conservation District staff

Mays Lake is located in Mays Township (Washington County). The lake is considered a Priority Lake by the Metropolitan Council for its good water quality. More than 80 percent of the surface area is considered littoral zone, which is the 0 — 15 feet depth zone typically dominated by aquatic vegetation. The lake is defined as a shallow lake because of the dominance of the littoral zone.

On each sampling day surface samples were collected for laboratory analysis of total phosphorus (TP), total Kjeldahl nitrogen (TKN), and chlorophyll including chlorophyll-a (CLA). Secchi transparency was measured during each site visit. Depth profiles of dissolved oxygen and temperature were also made. The resulting surface data are summarized in tables and figures on the following pages. For depth profile data, please refer to the MCES's EIMS system at <http://es.metc.state.mn.us/eims/>.

2018 summer (May - September) data summary

Parameter	Mean	Minimum	Maximum	Grade
TP (µg/l)	16	13	23	A
CLA (µg/l))	3.7	2.0	5.9	A
Secchi (m)	>3.4	>3.0	>3.7	A
TKN (mg/l)	0.66	0.52	0.81	
			Lake Grade	A

> indicates that the visibility of the Secchi disk was blocked by aquatic vegetation at the depth indicated.

The lake received a lake grade of A this year, which is consistent with its historical water quality database.

During each monitoring visit, the volunteer's opinions of the lake's physical condition and recreational suitability were ranked on a 1-to-5 scale. These user perception rankings are shown on the following page.

The Fisheries Section of the Minnesota Department of Natural Resources (MDNR) has conducted a fisheries survey on the lake. Information on the survey can be obtained through the MDNR Fisheries Section by calling (651) 259-5831 or by downloading the information off the Internet at <http://www.dnr.state.mn.us/lakefind/>.

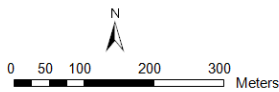
If you notice any errors in the lake's data or physical information, or are aware of any additional or missing information, please contact Brian Johnson of the Metropolitan Council at (651) 602-8743 or brian.johnson@metc.state.mn.us.

Mays Lake May Twp., Washington Co.

Lake ID: 820033-00

● Sampling site

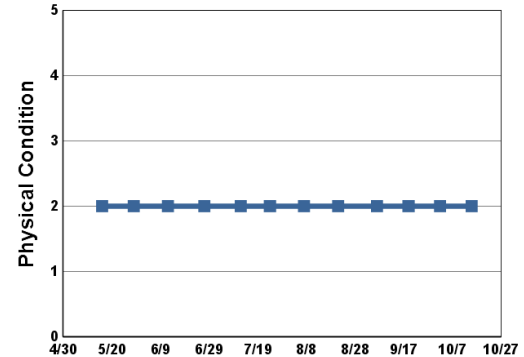
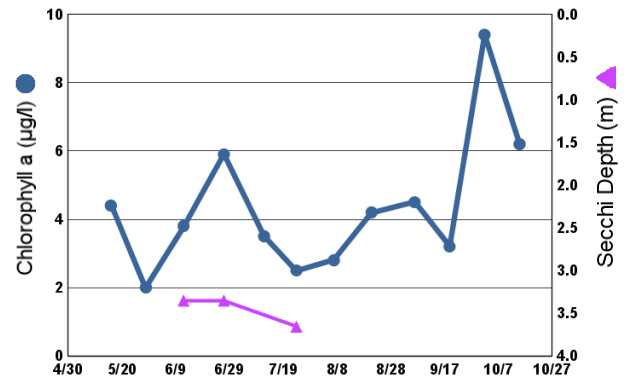
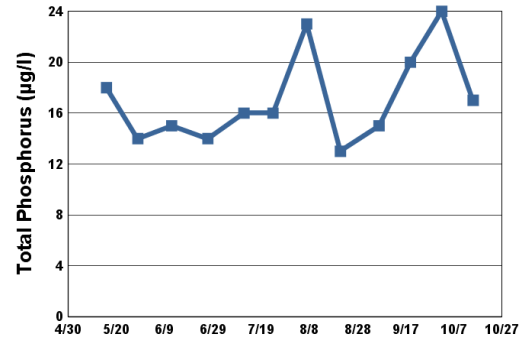
Contours in meters



2018 Data

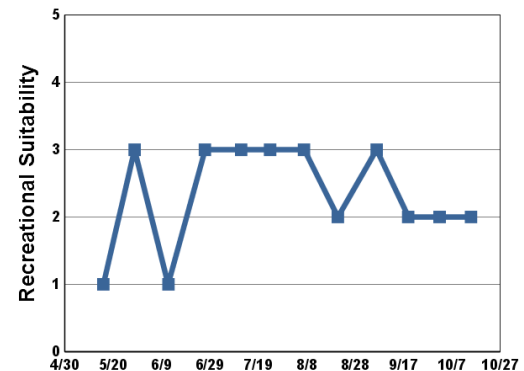
Date	SURF TEMP (°C)	SURF DO (mg/L)	CLA (µg/l)	SURF TP (µg/l)	Secchi (m)	PC	RS
5/16/18	19.1	8.9	4.4	18	> 3.5	2	1
5/29/18	25.4	6.8	2.0	14	> 3.2	2	3
6/12/18	22.0	8.2	3.8	15	3.4	2	1
6/27/18	24.4	7.7	5.9	14	3.4	2	3
7/12/18	26.7	7.2	3.5	16	> 3.0	2	3
7/24/18	26.0	7.1	2.5	16	3.7	2	3
8/7/18	24.5	6.6	2.8	23	> 3.5	2	3
8/21/18	25.2	7.3	4.2	13	> 3.2	2	2
9/6/18	22.1	6.9	4.5	15	> 3.5	2	3
9/19/18	22.3	6.9	3.2	20	> 3.7	2	2
10/2/18	14.5	5.5	9.4	24	> 3.7	2	2
10/15/18	9.9	7.8	6.2	17	> 3.7	2	2

> indicates that the visibility of the Secchi disk was blocked by aquatic vegetation at the depth indicated.



1 = Crystal Clear
2 = Some Algae Present
3 = Definite Algal Presence

4 = High Algal Color
5 = Severe Algal Bloom



1 = Beautiful
2 = Minor Aesthetic Problem
3 = Swimming Impaired

4 = No Swimming; Boating OK
5 = No Aesthetics Possible

Lake Water Quality Grades Based on Summertime Averages

Year	1980	1981	1982	1983	1984	1985	1986	1987	1988	1989	1990	1991
TP												
CLA												
Secchi												
Lake Grade												

Year	1992	1993	1994	1995	1996	1997	1998	1999	2000	2001	2002	2003
TP												
CLA												
Secchi												
Lake Grade												

Year	2004	2005	2006	2007	2008	2009	2010	2011	2012	2013	2014	2015
TP					A	A	A				A	A
CLA					A	A	A				A	A
Secchi					A	A	A	A	A	A	A	
Lake Grade					A	A	A				A	

Year	2016	2017	2018
TP			A
CLA			A
Secchi			A
Lake Grade			A

Source: Metropolitan Council, EPA STORET, and/or MPCA EQuIS database(s)

McDonald Lake (82–0010) *Valley Branch Watershed District*

Monitoring agency: Washington Conservation District staff

McDonald Lake is a 54-acre land-locked (no outlet) lake located within Baytown Township (Washington County). The mean and maximum depth of the lake is 1.8 m and 3.7 m . The entire surface area is considered littoral zone, which is the 0 — 15 feet depth zone typically dominated by aquatic vegetation. Since the lake is relatively shallow, it does not permanently stratify and maintain a thermocline which is a density gradient caused by changing water temperatures throughout portions of the water column.

On each sampling day surface samples were collected for laboratory analysis of total phosphorus (TP), total Kjeldahl nitrogen (TKN), and chlorophyll including chlorophyll-a (CLA). Secchi transparency was measured during each site visit. Depth profiles of dissolved oxygen and temperature were also made. The resulting surface data are summarized in tables and figures on the following pages. For depth profile data, please refer to the MCES's EIMS system at <http://es.metc.state.mn.us/eims/>.

2018 summer (May - September) data summary

Parameter	Mean	Minimum	Maximum	Grade
TP (µg/l)	57	45	84	C
CLA (µg/l))	23	14	43	C
Secchi (m)	1.0	0.8	1.2	D
TKN (mg/l)	1.30	1.10	1.70	
			Lake Grade	C

The lake received a lake grade of C this year. The lake's water quality has been typically represented by a lake grade of C, with the occasional D.

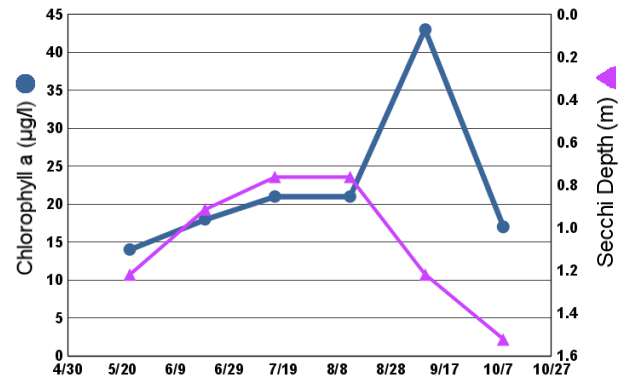
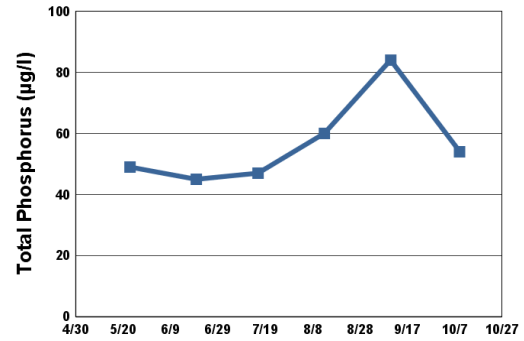
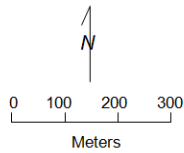
During each monitoring visit, the volunteer's opinions of the lake's physical condition and recreational suitability were ranked on a 1-to-5 scale. These user perception rankings are shown on the following page.

If you notice any errors in the lake's data or physical information, or are aware of any additional or missing information, please contact Brian Johnson of the Metropolitan Council at (651) 602-8743 or brian.johnson@metc.state.mn.us.

McDonald Lake Baytown Twp., Washington Co.

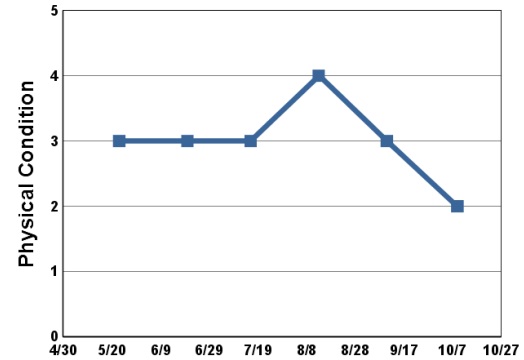
Lake ID: 820010-00

● Sampling site
Contours in meters

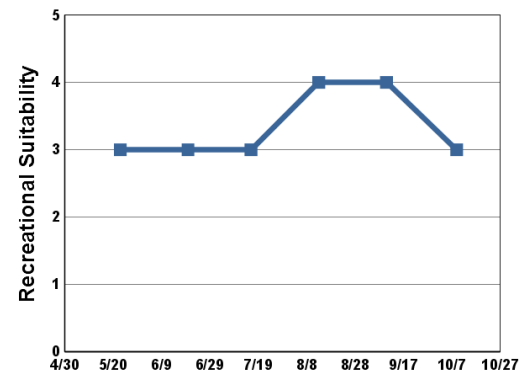


2018 Data

Date	SURF TEMP (°C)	SURF DO (mg/L)	CLA (µg/l)	SURF TP (µg/l)	Secchi (m)	PC	RS
5/23/18	20.2	7.9	14.0	49	1.2	3	3
6/20/18	24.5	8.0	18.0	45	0.9	3	3
7/16/18	27.6	6.4	21.0	47	0.8	3	3
8/13/18	27.4	8.5	21.0	60	0.8	4	4
9/10/18	21.2	6.3	43.0	84	1.2	3	4
10/9/18	11.9	6.1	17.0	54	1.5	2	3



1 = Crystal Clear
2 = Some Algae Present
3 = Definite Algal Presence
4 = High Algal Color
5 = Severe Algal Bloom



1 = Beautiful
2 = Minor Aesthetic Problem
3 = Swimming Impaired
4 = No Swimming; Boating OK
5 = No Aesthetics Possible

Lake Water Quality Grades Based on Summertime Averages

Year	1980	1981	1982	1983	1984	1985	1986	1987	1988	1989	1990	1991
TP												
CLA												
Secchi												
Lake Grade												

Year	1992	1993	1994	1995	1996	1997	1998	1999	2000	2001	2002	2003
TP								C		C	C	C
CLA								B		C	C	C
Secchi							C	C	C	C	C	C
Lake Grade								C		C	C	C

Year	2004	2005	2006	2007	2008	2009	2010	2011	2012	2013	2014	2015
TP	C	C	C	C	C	C		D	D	C	C	D
CLA	B	B	C	F	C	B		C	C	C	C	C
Secchi	B	C	C	C	C	C		D	C	C	C	D
Lake Grade	B	C	C	D	C	C		D	C	C	C	D

Year	2016	2017	2018
TP	C	C	C
CLA	D	C	C
Secchi	D	F	D
Lake Grade	D	D	C

Source: Metropolitan Council, EPA STORET, and/or MPCA EQuIS database(s)

McKnight Lake (10–0216) *Carver County Environmental Services*

Monitoring agency: Carver County staff

McKnight Lake is a small lake located in Carver County. There is very little known morphological data available for the lake.

The MPCA listed the lake as impaired with respect to aquatic recreational use (nutrient/eutrophication biological indicators) in 2014.

On each sampling day surface samples were collected for laboratory analysis of total phosphorus (TP), total Kjeldahl nitrogen (TKN), and chlorophyll including chlorophyll-a (CLA). Secchi transparency was measured during each site visit. Depth profiles of dissolved oxygen and temperature were also made. The resulting surface data are summarized in tables and figures on the following pages. For depth profile data, please refer to the MCES's EIMS system at <http://es.metc.state.mn.us/eims/>.

2018 summer (May - September) data summary

Parameter	Mean	Minimum	Maximum	Grade
TP (µg/l)	128	79	258	D
CLA (µg/l)	49	20	83	D
Secchi (m)	0.7	0.5	1.0	D
TKN (mg/l)	1.51	1.30	2.00	
			Lake Grade	D

The lake received a lake grade of D this year, which is consistent with its historical water quality database. The annual water quality tends to vary in the D to F range. Continued monitoring is recommended to determine if this recent improvement in water quality is part of a longer term trend.

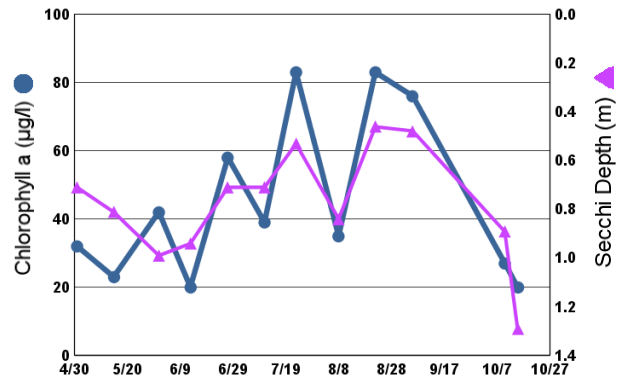
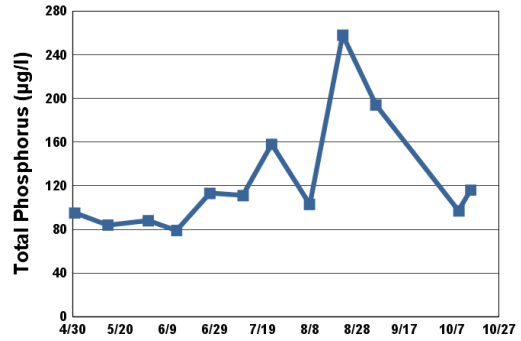
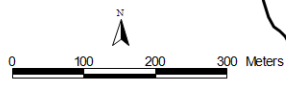
During each monitoring visit, the volunteer's opinions of the lake's physical condition and recreational suitability were ranked on a 1-to-5 scale. These user perception rankings are shown on the following page.

If you notice any errors in the lake's data or physical information, or are aware of any additional or missing information, please contact Brian Johnson of the Metropolitan Council at (651) 602-8743 or brian.johnson@metc.state.mn.us.

McKnight Lake Chaska, Carver Co.

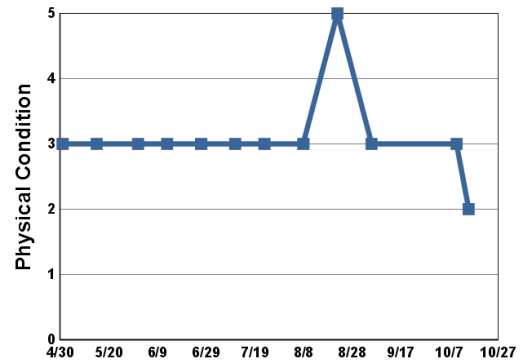
Lake ID: 100216-00

- Sampling site
- Contours in meters

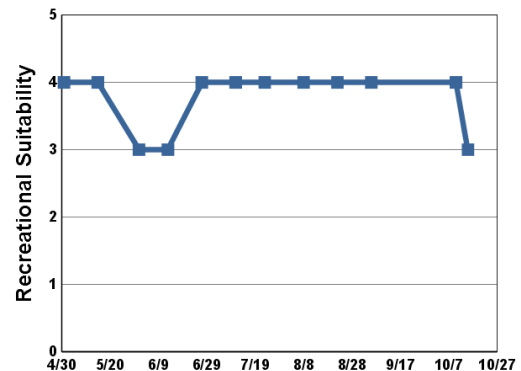


2018 Data

Date	SURF TEMP (°C)	SURF DO (mg/L)	CLA (µg/l)	SURF TP (µg/l)	Secchi (m)	PC	RS
5/1/18			32.0	95	0.7	3	4
5/15/18			23.0	84	0.8	3	4
6/1/18	24.5	6.7	42.0	88	1.0	3	3
6/13/18	21.6	7.3	20.0	79	0.9	3	3
6/27/18	24.1	8.3	58.0	113	0.7	3	4
7/11/18	27.2	7.7	39.0	111	0.7	3	4
7/23/18	27.2	15.7	83.0	158	0.5	3	4
8/8/18	25.8	10.0	35.0	103	0.8	3	4
8/22/18	23.1	6.9	83.0	258	0.5	5	4
9/5/18	22.4	5.3	76.0	194	0.5	3	4
10/10/18	10.6	7.7	27.0	97	0.9	3	4
10/15/18	7.4	8.4	20.0	116	1.3	2	3



- 1 = Crystal Clear
2 = Some Algae Present
3 = Definite Algal Presence
4 = High Algal Color
5 = Severe Algal Bloom



- 1 = Beautiful
2 = Minor Aesthetic Problem
3 = Swimming Impaired
4 = No Swimming; Boating OK
5 = No Aesthetics Possible

Lake Water Quality Grades Based on Summertime Averages

Year	1980	1981	1982	1983	1984	1985	1986	1987	1988	1989	1990	1991
TP												
CLA												
Secchi												
Lake Grade												

Year	1992	1993	1994	1995	1996	1997	1998	1999	2000	2001	2002	2003
TP												
CLA												
Secchi												
Lake Grade												

Year	2004	2005	2006	2007	2008	2009	2010	2011	2012	2013	2014	2015
TP			F		F	F	D	F	F	D	D	F
CLA			D		F	F	F	D	D	D	C	D
Secchi			F		F	F	F	F	F	F	D	F
Lake Grade			F		F	F	F	F	F	D	D	F

Year	2016	2017	2018
TP	F	D	D
CLA	F	D	D
Secchi	F	F	D
Lake Grade	F	D	D

Source: Metropolitan Council, EPA STORET, and/or MPCA EQuIS database(s)

McKusick Lake (82–0020) *Middle St. Croix Watershed Management Organization*

Monitoring agency: Washington Conservation District staff

McKusick Lake is located in the City of Stillwater (Washington County). The lake has surface area of 46 acres, and a maximum depth of 4.7 m (15 ft). The entire surface area is considered littoral zone, which is the 0 — 15 feet depth zone typically dominated by aquatic vegetation. Since the lake is relatively shallow, it does not permanently stratify and maintain a thermocline which is a density gradient caused by changing water temperatures throughout portions of the water column.

On each sampling day surface samples were collected for laboratory analysis of total phosphorus (TP), total Kjeldahl nitrogen (TKN), and chlorophyll including chlorophyll-a (CLA). Secchi transparency was measured during each site visit. Depth profiles of dissolved oxygen and temperature were also made. The resulting surface data are summarized in tables and figures on the following pages. For depth profile data, please refer to the MCES's EIMS system at <http://es.metc.state.mn.us/eims/>.

2018 summer (May - September) data summary

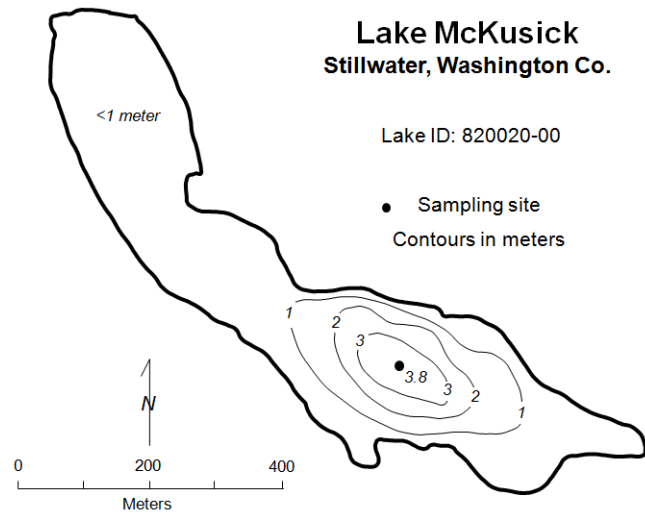
Parameter	Mean	Minimum	Maximum	Grade
TP (µg/l)	43	23	54	C
CLA (µg/l)	11	3.1	33	B
Secchi (m)	>1.9	0.9	>2.9	C
TKN (mg/l)	0.77	0.62	0.94	
			Lake Grade	C

> indicates that the visibility of the Secchi disk was blocked by aquatic vegetation at the depth indicated.

The lake received a lake grade of C this year, which is consistent with its historical database. The lake grades have varied in the B to D range. The historical water quality database suggests that the lake has been represented by a lake grade of C or B for the past 10 years. The lake has not received a D lake grade since 1999.

During each monitoring visit, the volunteer's opinions of the lake's physical condition and recreational suitability were ranked on a 1-to-5 scale. These user perception rankings are shown on the following page.

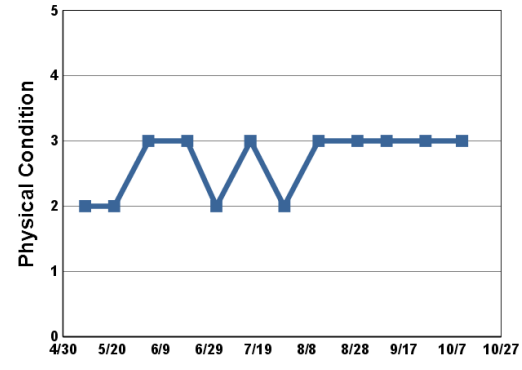
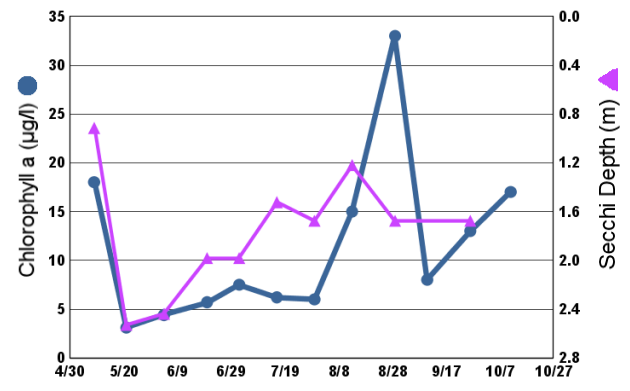
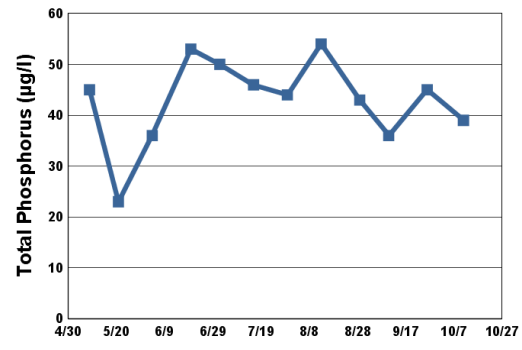
If you notice any errors in the lake's data or physical information, or are aware of any additional or missing information, please contact Brian Johnson of the Metropolitan Council at (651) 602-8743 or brian.johnson@metc.state.mn.us.



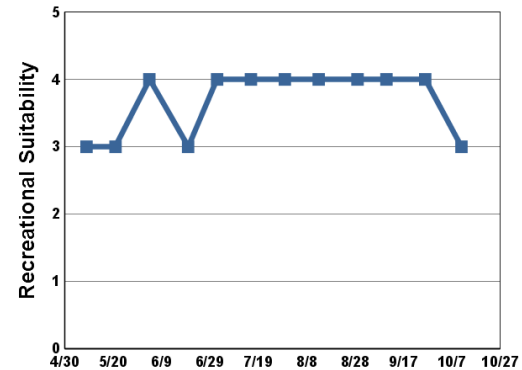
2018 Data

Date	SURF TEMP (°C)	SURF DO (mg/L)	CLA (µg/l)	SURF TP (µg/l)	Secchi (m)	PC	RS
5/9/18	18.3	7.7	18.0	45	0.9	2	3
5/21/18	19.5	7.1	3.1	23	2.5	2	3
6/4/18	21.3	6.2	4.4	36	2.4	3	4
6/20/18	25.0	5.3	5.7	53	2.0	3	3
7/2/18	25.4	4.4	7.5	50	2.0	2	4
7/16/18	26.8	3.3	6.2	46	1.5	3	4
7/30/18	23.3	3.5	6.0	44	1.7	2	4
8/13/18	26.0	7.9	15.0	54	1.2	3	4
8/29/18	21.4	2.4	33.0	43	1.7	3	4
9/10/18	21.4	3.8	8.0	36	> 2.9	3	4
9/26/18	16.1	5.1	13.0	45	1.7	3	4
10/11/18	9.5	8.6	17.0	39	> 1.8	3	3

> indicates that the visibility of the Secchi disk was blocked by aquatic vegetation at the depth indicated.



- 1 = Crystal Clear
- 2 = Some Algae Present
- 3 = Definite Algal Presence
- 4 = High Algal Color
- 5 = Severe Algal Bloom



- 1 = Beautiful
- 2 = Minor Aesthetic Problem
- 3 = Swimming Impaired
- 4 = No Swimming; Boating OK
- 5 = No Aesthetics Possible

Lake Water Quality Grades Based on Summertime Averages

Year	1980	1981	1982	1983	1984	1985	1986	1987	1988	1989	1990	1991
TP												
CLA												
Secchi												
Lake Grade												

Year	1992	1993	1994	1995	1996	1997	1998	1999	2000	2001	2002	2003
TP			D	D	D	C	D	D	C	C	C	C
CLA			D	C	C	C	D	D	B	B	C	B
Secchi			D	D	D	C	D	D	B	B	D	C
Lake Grade			D	D	D	C	D	D	B	B	C	C

Year	2004	2005	2006	2007	2008	2009	2010	2011	2012	2013	2014	2015
TP	C	C	C	C	C	C	B	C	C	C	C	C
CLA	A	B	B	B	B	A	A	C	A	B	B	C
Secchi	B	C	C	C	C	B	B	B	B	C	C	C
Lake Grade	B	C	C	C	C	B	B	C	B	C	C	C

Year	2016	2017	2018
TP	C	C	C
CLA	B	B	B
Secchi	C	C	C
Lake Grade	C	C	C

Source: Metropolitan Council, EPA STORET, and/or MPCA EQuIS database(s)

McMahon Lake (70–0050) Scott County Watershed Management Organization

Volunteer: Robert Weierke

McMahon Lake, also known as Carl's Lake, is located in Spring Lake Township (Scott County). The lake has a surface area of 110 acres and a maximum depth of 4.5 m (14 feet). The entire surface area is considered littoral zone, which is the 0 — 15 feet depth zone typically dominated by aquatic vegetation. Since the lake is relatively shallow, it does not permanently stratify and maintain a thermocline which is a density gradient caused by changing water temperatures throughout portions of the water column.

The MPCA listed the lake as impaired with respect to aquatic recreational use (nutrient/eutrophication biological indicators) in 2002 and aquatic consumption (mercury in fish tissue) in 2012. However the MPCA delisted the lake for aquatic recreational use (nutrient/eutrophication biological indicators) in 2018. The MN DNR designated the lake as being infested with Eurasian water milfoil (*Myriophyllum spicatum*) in 2007.

On each sampling day surface samples were collected for laboratory analysis of total phosphorus (TP), total Kjeldahl nitrogen (TKN), and chlorophyll including chlorophyll-a (CLA). Secchi transparency and surface temperature were measured during each monitoring visit. The resulting data are summarized in tables and figures on the following pages.

2018 summer (May - September) data summary

Parameter	Mean	Minimum	Maximum	Grade
TP (µg/l)	72	19	150	D
CLA (µg/l)	22	1.7	67	C
Secchi (m)	1.8	0.6	3.9	C
TKN (mg/l)	1.14	0.67	1.80	
			Lake Grade	C

The lake received a lake grade of C this year, which is continuation of a string of C grades. The lake historically has been characterized as a D lake. But recent monitoring has shown improvements in water quality. Continued monitoring is recommended to determine if this recent improvement in water quality is part of a longer term trend.

During each monitoring visit, the volunteer's opinions of the lake's physical condition and recreational suitability were ranked on a 1-to-5 scale. These user perception rankings are shown on the following page.

The Fisheries Section of the Minnesota Department of Natural Resources (MDNR) has conducted a fisheries survey on the lake. Information on the survey can be obtained through the MDNR Fisheries Section by calling (651) 259-5831 or by downloading the information off the Internet at <http://www.dnr.state.mn.us/lakefind/>.

If you notice any errors in the lake's data or physical information, or are aware of any additional or missing information, please contact Brian Johnson of the Metropolitan Council at (651) 602-8743 or brian.johnson@metc.state.mn.us.

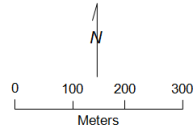
McMahon Lake

Spring Lake Twp.,
Scott Co.

Lake ID: 700050-00

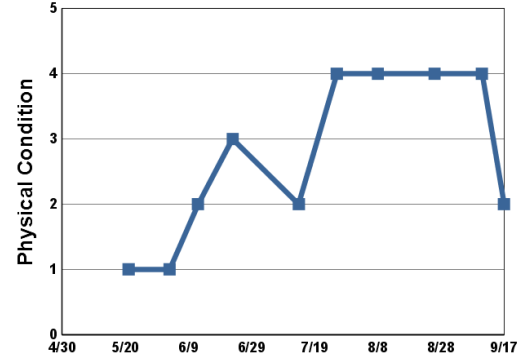
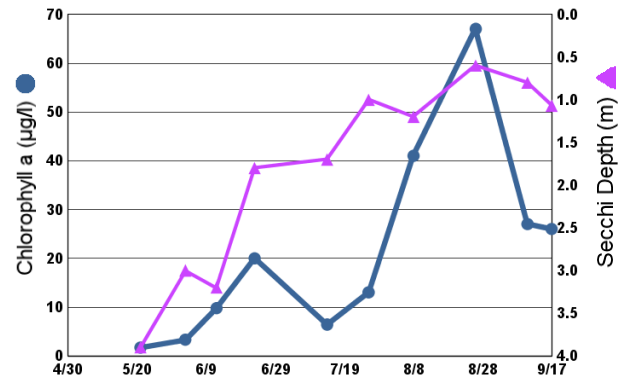
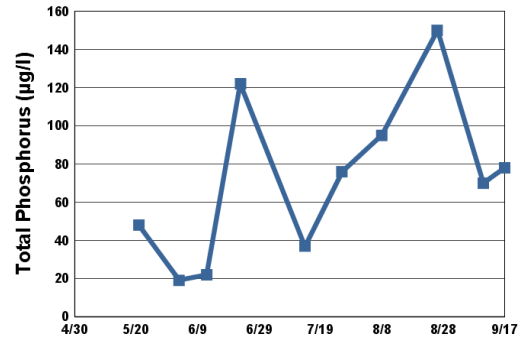
● Sampling site

Contours in meters

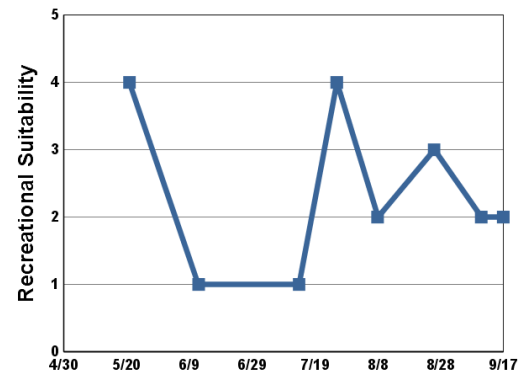


2018 Data

Date	SURF TEMP (°C)	SURF DO (mg/L)	CLA (µg/l)	SURF TP (µg/ l)	Secchi (m)	PC	RS
5/21/18	18.2		1.7	48	3.9	1	4
6/3/18	21.8		3.3	19	3.0	1	
6/12/18	22.5		9.8	22	3.2	2	1
6/23/18	26.2		20.0	122	1.8	3	
7/14/18	28.7		6.4	37	1.7	2	1
7/26/18	24.9		13.0	76	1.0	4	4
8/8/18	25.2		41.0	95	1.2	4	2
8/26/18	24.3		67.0	150	0.6	4	3
9/10/18	22.6		27.0	70	0.8	4	2
9/17/18	22.6		26.0	78	1.1	2	2



1 = Crystal Clear
2 = Some Algae Present
3 = Definite Algal Presence
4 = High Algal Color
5 = Severe Algal Bloom



1 = Beautiful
2 = Minor Aesthetic Problem
3 = Swimming Impaired
4 = No Swimming; Boating OK
5 = No Aesthetics Possible

Lake Water Quality Grades Based on Summertime Averages

Year	1980	1981	1982	1983	1984	1985	1986	1987	1988	1989	1990	1991
TP	F				D							
CLA	F				D							
Secchi	C				D							
Lake Grade	D				D							

Year	1992	1993	1994	1995	1996	1997	1998	1999	2000	2001	2002	2003
TP				D			D			D		
CLA				D			D			D		
Secchi				C			D			D		
Lake Grade				D			D			D		

Year	2004	2005	2006	2007	2008	2009	2010	2011	2012	2013	2014	2015
TP		D	C	C	D	C	C	D	C	B	C	C
CLA		F	D	C	C	C	B	C	C	C	C	C
Secchi		D	D	D	D	D	C	C	C	C	C	C
Lake Grade		D	D	C	D	C	C	C	C	C	C	C

Year	2016	2017	2018
TP	C	C	D
CLA	C	C	C
Secchi	C	B	C
Lake Grade	C	C	C

Source: Metropolitan Council, EPA STORET, and/or MPCA EQuIS database(s)

Medicine Lake [Site 1, Southwest Bay] (27–0104) Bassett Creek Watershed Management Commission

Volunteer: David Nelson, Karl Nelson, Josie Nelson

Medicine Lake is located mainly in the City of Plymouth (Hennepin County). The lake is considered a Priority Lake by the Metropolitan Council for its high regional recreational value. The lake has a surface area of 886 acres. The maximum depth of the lake is 14.9 m (49 ft). Approximately 45 percent of the surface area of the lake is littoral zone, which is the shallow 0 – 15 feet depth zone that is typically dominated by aquatic plants.

The MPCA listed the lake as impaired with respect to aquatic recreational use (nutrient/eutrophication biological indicators) in 2004 and aquatic consumption (mercury in fish tissue) in 2004. The MN DNR designated the lake as being infested with Eurasian water milfoil (*Myriophyllum spicatum*) in 1995, zebra mussels (*Dreissena polymorpha*) in 2017, and starry stonewort (*Nitellopsis obtusa*) in 2018.

On each sampling day surface samples were collected for laboratory analysis of total phosphorus (TP), total Kjeldahl nitrogen (TKN), and chlorophyll including chlorophyll-a (CLA). Secchi transparency and surface temperature were measured during each monitoring visit. The resulting data are summarized in tables and figures on the following pages.

2018 summer (May - September) data summary

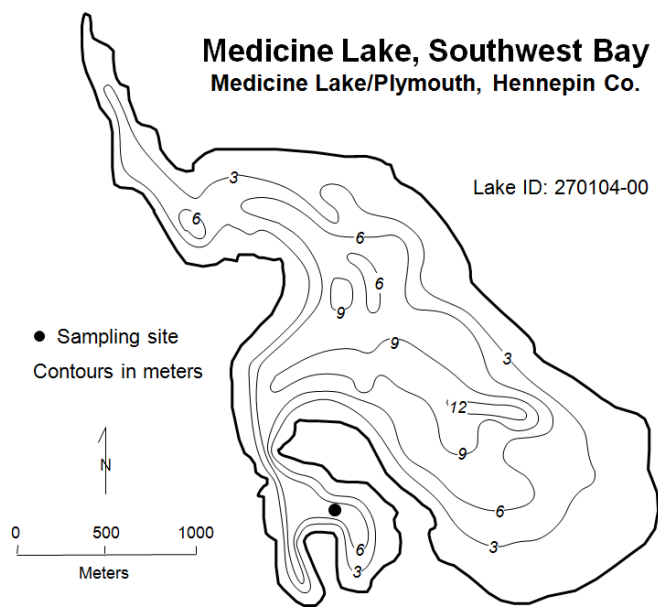
Parameter	Mean	Minimum	Maximum	Grade
TP (µg/l)	40	20	82	C
CLA (µg/l)	22	2.1	48	C
Secchi (m)	1.7	0.8	4.1	C
TKN (mg/l)	0.89	0.66	1.10	
			Lake Grade	C

This lake site received a lake grade of C this year which is consistent with its historical water quality database. Continued monitoring is recommended to continue to build the water quality database.

During each monitoring visit, the volunteer's opinions of the lake's physical condition and recreational suitability were ranked on a 1-to-5 scale. These user perception rankings are shown on the following page.

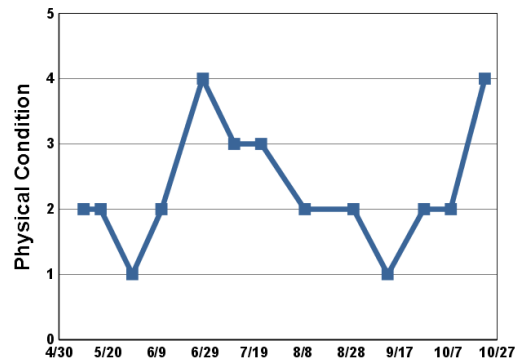
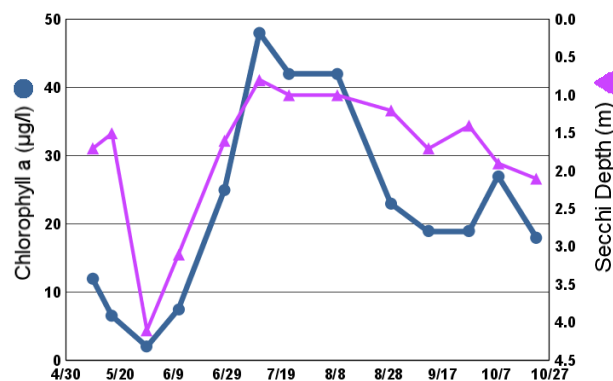
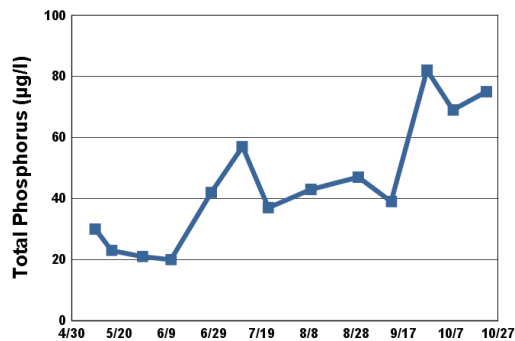
The Fisheries Section of the Minnesota Department of Natural Resources (MDNR) has conducted a fisheries survey on the lake. Information on the survey can be obtained through the MDNR Fisheries Section by calling (651) 259-5831 or by downloading the information off the Internet at <http://www.dnr.state.mn.us/lakefind/>.

If you notice any errors in the lake's data or physical information, or are aware of any additional or missing information, please contact Brian Johnson of the Metropolitan Council at (651) 602-8743 or brian.johnson@metc.state.mn.us.

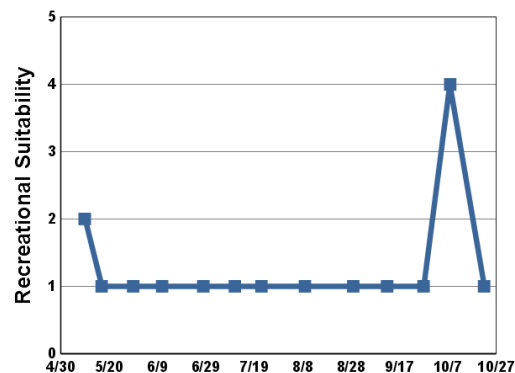


2018 Data

Date	SURF TEMP (°C)	SURF DO (mg/L)	CLA (µg/l)	SURF TP (µg/l)	Secchi (m)	PC	RS
5/10/18	13.3		12.0	30	1.7	2	2
5/17/18	18.3		6.6	23	1.5	2	1
5/30/18	24.0		2.1	21	4.1	1	1
6/11/18	21.9		7.5	20	3.1	2	1
6/28/18	24.2		25.0	42	1.6	4	1
7/11/18	26.3		48.0	57	0.8	3	1
7/22/18	25.6		42.0	37	1.0	3	1
8/9/18	24.0		42.0	43	1.0	2	1
8/29/18	21.4		23.0	47	1.2	2	1
9/12/18	21.1		19.0	39	1.7	1	1
9/27/18	17.7		19.0	82	1.4	2	1
10/8/18	11.4		27.0	69	1.9	2	4
10/22/18	8.1		18.0	75	2.1	4	1



1 = Crystal Clear
2 = Some Algae Present
3 = Definite Algal Presence
4 = High Algal Color
5 = Severe Algal Bloom



1 = Beautiful
2 = Minor Aesthetic Problem
3 = Swimming Impaired
4 = No Swimming; Boating OK
5 = No Aesthetics Possible

Lake Water Quality Grades Based on Summertime Averages

Year	1980	1981	1982	1983	1984	1985	1986	1987	1988	1989	1990	1991
TP												
CLA				C								
Secchi				C								
Lake Grade												

Year	1992	1993	1994	1995	1996	1997	1998	1999	2000	2001	2002	2003
TP			C					C				
CLA												
Secchi			C					C				
Lake Grade												

Year	2004	2005	2006	2007	2008	2009	2010	2011	2012	2013	2014	2015
TP			C		C		C	C	C	C	C	C
CLA							C	C	C	C	C	C
Secchi			C		C		C	C	C	C	C	B
Lake Grade							C	C	C	C	C	C

Year	2016	2017	2018
TP	C	C	C
CLA	C	C	C
Secchi	C	C	C
Lake Grade	C	C	C

Source: Metropolitan Council, EPA STORET, and/or MPCA EQuIS database(s)

Medicine Lake [Site 2, Main Lake] (27–0104) Bassett Creek Watershed Management Commission

Volunteer: Andrew Niemela

Medicine Lake is located mainly in the City of Plymouth (Hennepin County). The lake is considered a Priority Lake by the Metropolitan Council for its high regional recreational value. The lake has a surface area of 886 acres. The maximum depth of the lake is 14.9 m (49 ft). Approximately 45 percent of the surface area of the lake is littoral zone, which is the shallow 0 – 15 feet depth zone that is typically dominated by aquatic plants.

The MPCA listed the lake as impaired with respect to aquatic recreational use (nutrient/eutrophication biological indicators) in 2004 and aquatic consumption (mercury in fish tissue) in 2004. The MN DNR designated the lake as being infested with Eurasian water milfoil (*Myriophyllum spicatum*) in 1995, zebra mussels (*Dreissena polymorpha*) in 2017, and starry stonewort (*Nitellopsis obtusa*) in 2018.

On each sampling day surface samples were collected for laboratory analysis of total phosphorus (TP), total Kjeldahl nitrogen (TKN), and chlorophyll including chlorophyll-a (CLA). Secchi transparency and surface temperature were measured during each monitoring visit. The resulting data are summarized in tables and figures on the following pages.

2018 summer (May - September) data summary

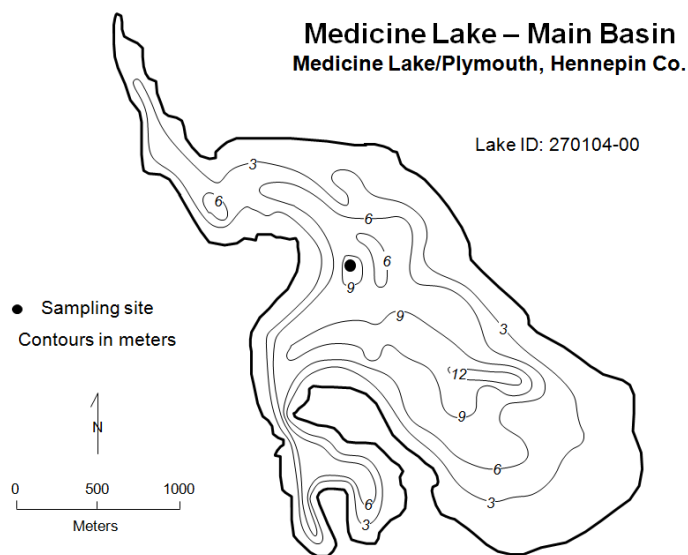
Parameter	Mean	Minimum	Maximum	Grade
TP (µg/l)	39	25	75	C
CLA (µg/l)	25	3.7	45	C
Secchi (m)	1.7	0.8	5.1	C
TKN (mg/l)	0.94	0.73	1.10	
			Lake Grade	C

Site 2 received a lake grade of C this year which is consistent with its historical water quality database. Continued monitoring is recommended to continue to build the water quality database.

During each monitoring visit, the volunteer's opinions of the lake's physical condition and recreational suitability were ranked on a 1-to-5 scale. These user perception rankings are shown on the following page.

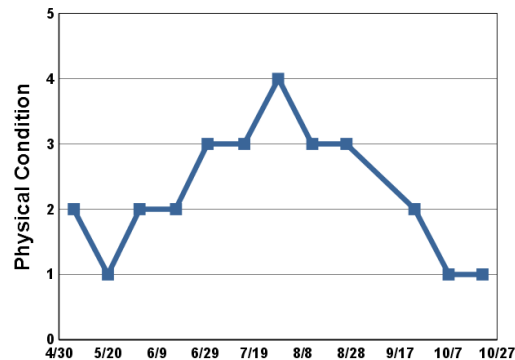
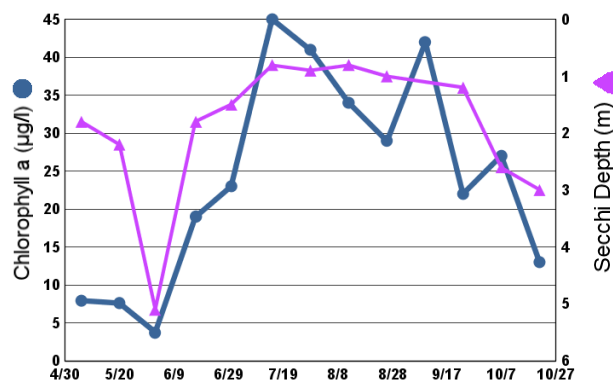
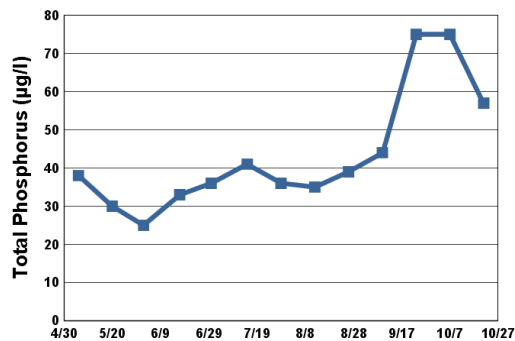
The Fisheries Section of the Minnesota Department of Natural Resources (MDNR) has conducted a fisheries survey on the lake. Information on the survey can be obtained through the MDNR Fisheries Section by calling (651) 259-5831 or by downloading the information off the Internet at <http://www.dnr.state.mn.us/lakefind/>.

If you notice any errors in the lake's data or physical information, or are aware of any additional or missing information, please contact Brian Johnson of the Metropolitan Council at (651) 602-8743 or brian.johnson@metc.state.mn.us.

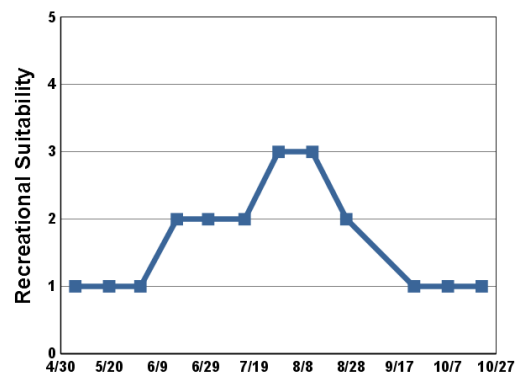


2018 Data

Date	SURF TEMP (°C)	SURF DO (mg/L)	CLA (µg/l)	SURF TP (µg/l)	Secchi (m)	PC	RS
5/6/18	12.1		7.9	38	1.8	2	1
5/20/18	17.9		7.6	30	2.2	1	1
6/2/18	24.6		3.7	25	5.1	2	1
6/17/18	27.4		19.0	33	1.8	2	2
6/30/18	28.2		23.0	36	1.5	3	2
7/15/18	30.1		45.0	41	0.8	3	2
7/29/18	25.8		41.0	36	0.9	4	3
8/12/18	28.1		34.0	35	0.8	3	3
8/26/18	23.7		29.0	39	1.0	3	2
9/9/18			42.0	44			
9/23/18	16.1		22.0	75	1.2	2	1
10/7/18	12.5		27.0	75	2.6	1	1
10/21/18	11.1		13.0	57	3.0	1	1



1 = Crystal Clear
2 = Some Algae Present
3 = Definite Algal Presence
4 = High Algal Color
5 = Severe Algal Bloom



1 = Beautiful
2 = Minor Aesthetic Problem
3 = Swimming Impaired
4 = No Swimming; Boating OK
5 = No Aesthetics Possible

Lake Water Quality Grades Based on Summertime Averages

Year	1980	1981	1982	1983	1984	1985	1986	1987	1988	1989	1990	1991
TP		C		C							C	C
CLA		D		C							D	C
Secchi		C		C							C	C
Lake Grade		C		C							C	C

Year	1992	1993	1994	1995	1996	1997	1998	1999	2000	2001	2002	2003
TP			C	C				C				
CLA												
Secchi			C	C				C				
Lake Grade												

Year	2004	2005	2006	2007	2008	2009	2010	2011	2012	2013	2014	2015
TP	C		C	C	C	C	C	C	C	C	C	C
CLA								C	B	C	B	
Secchi	C		C	C	C	C	C	C	C	C	C	B
Lake Grade								C	C	C	C	

Year	2016	2017	2018
TP	C	C	C
CLA	C	C	C
Secchi	C	C	C
Lake Grade	C	C	C

Source: Metropolitan Council, EPA STORET, and/or MPCA EQuIS database(s)

Meuwissen Lake (10–0070) *Carver County Environmental Services*

Monitoring agency: Carver County staff

Meuwissen Lake is located in Benton Township (Carver County). It is a small lake and there are few morphological data available for the lake.

On each sampling day surface samples were collected for laboratory analysis of total phosphorus (TP), total Kjeldahl nitrogen (TKN), and chlorophyll including chlorophyll-a (CLA). Secchi transparency was measured during each site visit. Depth profiles of dissolved oxygen and temperature were also made. The resulting surface data are summarized in tables and figures on the following pages. For depth profile data, please refer to the MCES's EIMS system at <http://es.metc.state.mn.us/eims/>.

2018 summer (May - September) data summary

Parameter	Mean	Minimum	Maximum	Grade
TP (µg/l)	298	216	401	F
CLA (µg/l))	138	68	250	F
Secchi (m)	0.3	0.0	0.5	F
TKN (mg/l)	3.19	2.50	4.50	
			Lake Grade	F

The lake received an F grade which is consistent with its limited historical water quality database. Continued monitoring is recommended to continue to build the water quality database.

During each monitoring visit, the volunteer's opinions of the lake's physical condition and recreational suitability were ranked on a 1-to-5 scale. These user perception rankings are shown on the following page.

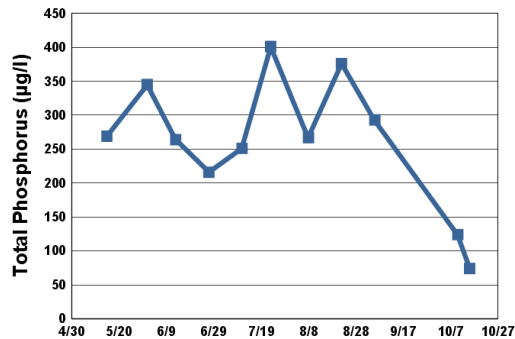
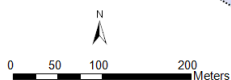
The Fisheries Section of the Minnesota Department of Natural Resources (MDNR) has conducted a fisheries survey on the lake. Information on the survey can be obtained through the MDNR Fisheries Section by calling (651) 259-5831 or by downloading the information off the Internet at <http://www.dnr.state.mn.us/lakefind/>.

If you notice any errors in the lake's data or physical information, or are aware of any additional or missing information, please contact Brian Johnson of the Metropolitan Council at (651) 602-8743 or brian.johnson@metc.state.mn.us.

Meuwissen Lake Benton Twp./Cologne, Carver Co.

Lake ID: 100070-00

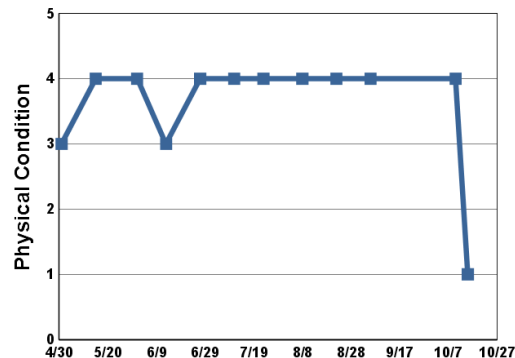
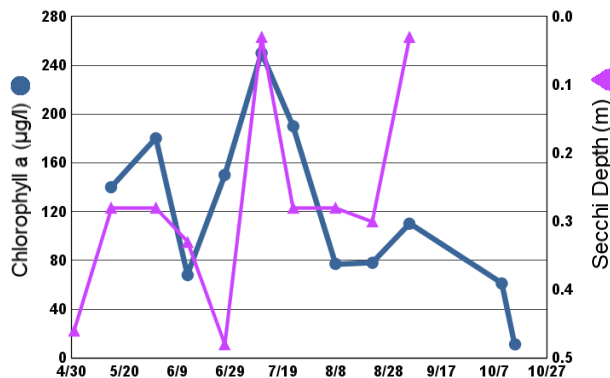
● Sampling site
Contours in meters



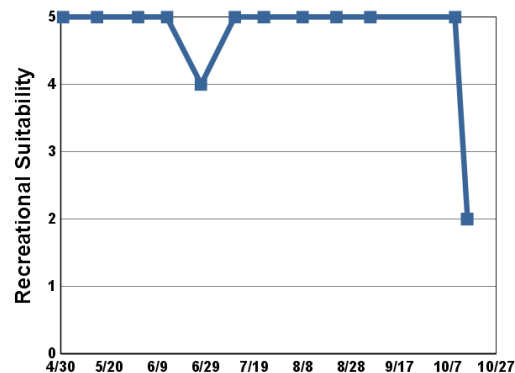
2018 Data

Date	SURF TEMP (°C)	SURF DO (mg/L)	CLA (µg/l)	SURF TP (µg/l)	Secchi (m)	PC	RS
5/1/18					0.5	3	5
5/15/18			140.0	269	0.3	4	5
6/1/18	23.9	11.3	180.0	345	0.3	4	5
6/13/18	20.7	11.8	68.0	264	0.3	3	5
6/27/18	25.1	21.7	150.0	216	0.5	4	4
7/11/18	27.8	20.4	250.0	251	0.0	4	5
7/23/18	27.3	15.6	190.0	401	0.3	4	5
8/8/18	27.8	14.6	77.0	267	0.3	4	5
8/22/18	22.5	12.3	78.0	376	0.3	4	5
9/5/18	22.0	9.8	110.0	293	0.0	4	5
10/10/18	9.9	11.2	61.0	124	+ 0.7	4	5
10/15/18	5.0	13.4	11.0	74	+ 0.7	1	2

+ indicates that the Secchi disk was visible on the bottom of the lake at the depth indicated.



1 = Crystal Clear
2 = Some Algae Present
3 = Definite Algal Presence
4 = High Algal Color
5 = Severe Algal Bloom



1 = Beautiful
2 = Minor Aesthetic Problem
3 = Swimming Impaired
4 = No Swimming; Boating OK
5 = No Aesthetics Possible

Lake Water Quality Grades Based on Summertime Averages

Year	1980	1981	1982	1983	1984	1985	1986	1987	1988	1989	1990	1991
TP												
CLA												
Secchi												
Lake Grade												

Year	1992	1993	1994	1995	1996	1997	1998	1999	2000	2001	2002	2003
TP												
CLA												
Secchi												
Lake Grade												

Year	2004	2005	2006	2007	2008	2009	2010	2011	2012	2013	2014	2015
TP					F							
CLA					F							
Secchi					F							
Lake Grade					F							

Year	2016	2017	2018
TP	F	F	F
CLA	F	F	F
Secchi		F	F
Lake Grade		F	F

Source: Metropolitan Council, EPA STORET, and/or MPCA EQuIS database(s)

Miller Lake (10–0029) Carver County Environmental Services

Monitoring agency: Carver County staff

Miller Lake is located within Dahlgren Township (Carver County). It has a surface area of 145 acres. The mean and maximum depths of the lake are 3.1 m (10 feet) and 4.3 m (roughly 14 feet), respectively. The entire surface area is considered littoral zone, which is the 0 — 15 feet depth zone typically dominated by aquatic vegetation. Since the lake is relatively shallow, it does not permanently stratify and maintain a thermocline which is a density gradient caused by changing water temperatures throughout portions of the water column. The lake has a 16,701-acre immediate watershed, which translates to a large watershed-to-lake area ratio of 115:1 (Carver County Planning 1999). The greater the ratio, the greater the potential stress on the lake from surface runoff.

The MPCA listed the lake as impaired with respect to aquatic recreational use (nutrient/eutrophication biological indicators) in 2002 and aquatic consumption (mercury in fish tissue) in 2012.

On each sampling day surface samples were collected for laboratory analysis of total phosphorus (TP), total Kjeldahl nitrogen (TKN), and chlorophyll including chlorophyll-a (CLA). Secchi transparency was measured during each site visit. Depth profiles of dissolved oxygen and temperature were also made. The resulting surface data are summarized in tables and figures on the following pages. For depth profile data, please refer to the MCES's EIMS system at <http://es.metc.state.mn.us/eims/>.

2018 summer (May - September) data summary

Parameter	Mean	Minimum	Maximum	Grade
TP (µg/l)	161	113	225	F
CLA (µg/l)	63	19	100	D
Secchi (m)	0.7	0.3	1.1	D
TKN (mg/l)	1.81	1.60	2.70	
			Lake Grade	D

The lake received a lake grade of D this year which is consistent with its historical database. The historical lake grades typically fall in the range of D to F.

During each monitoring visit, the volunteer's opinions of the lake's physical condition and recreational suitability were ranked on a 1-to-5 scale. These user perception rankings are shown on the following page.

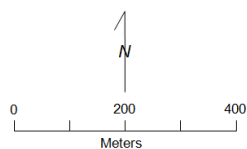
The Fisheries Section of the Minnesota Department of Natural Resources (MDNR) has conducted a fisheries survey on the lake. Information on the survey can be obtained through the MDNR Fisheries Section by calling (651) 259-5831 or by downloading the information off the Internet at <http://www.dnr.state.mn.us/lakefind/>.

If you notice any errors in the lake's data or physical information, or are aware of any additional or missing information, please contact Brian Johnson of the Metropolitan Council at (651) 602-8743 or brian.johnson@metc.state.mn.us.

Miller Lake Dahlgren Twp., Carver Co.

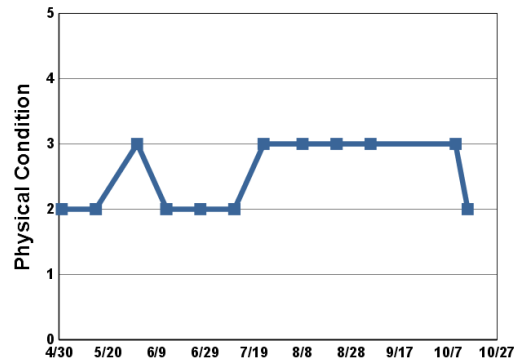
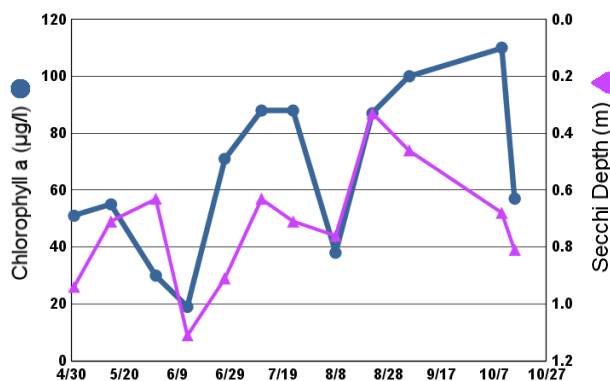
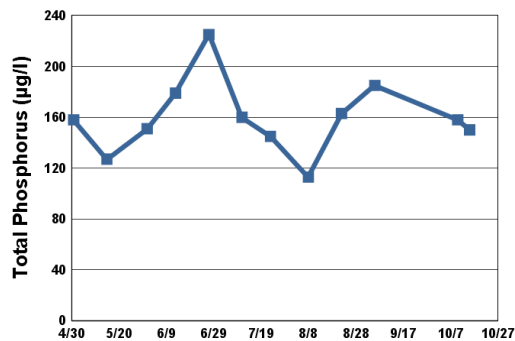
Lake ID: 100029-00

● Sampling site
Contours in meters

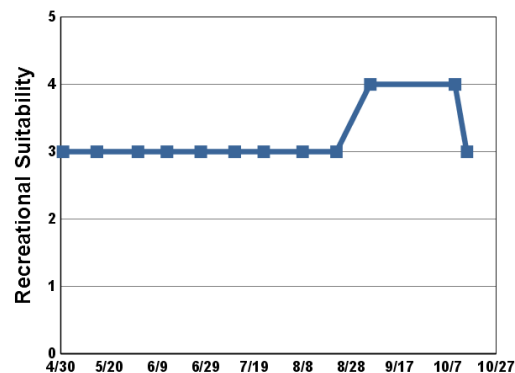


2018 Data

Date	SURF TEMP (°C)	SURF DO (mg/L)	CLA (µg/l)	SURF TP (µg/l)	Secchi (m)	PC	RS
5/1/18			51.0	158	0.9	2	3
5/15/18			55.0	127	0.7	2	3
6/1/18	24.2	8.0	30.0	151	0.6	3	3
6/13/18	21.2	7.6	19.0	179	1.1	2	3
6/27/18	24.7	11.3	71.0	225	0.9	2	3
7/11/18	26.5	13.5	88.0	160	0.6	2	3
7/23/18	26.1	14.9	88.0	145	0.7	3	3
8/8/18	25.1	10.9	38.0	113	0.8	3	3
8/22/18	26.2	10.6	87.0	163	0.3	3	3
9/5/18	23.1	7.0	100.0	185	0.5	3	4
10/10/18	11.0	13.5	110.0	158	0.7	3	4
10/15/18	7.3	12.0	57.0	150	0.8	2	3



1 = Crystal Clear
2 = Some Algae Present
3 = Definite Algal Presence
4 = High Algal Color
5 = Severe Algal Bloom



1 = Beautiful
2 = Minor Aesthetic Problem
3 = Swimming Impaired
4 = No Swimming; Boating OK
5 = No Aesthetics Possible

Lake Water Quality Grades Based on Summertime Averages

Year	1980	1981	1982	1983	1984	1985	1986	1987	1988	1989	1990	1991
TP												
CLA												
Secchi												
Lake Grade												

Year	1992	1993	1994	1995	1996	1997	1998	1999	2000	2001	2002	2003
TP				F	F	F		F	F	F	F	F
CLA				F	F	D		D	C	C	C	D
Secchi				F	F	D		D	D	C	C	F
Lake Grade				F	F	D		D	D	D	D	F

Year	2004	2005	2006	2007	2008	2009	2010	2011	2012	2013	2014	2015
TP	F	D	F	F	F	F	F	F	F	F	F	F
CLA	D	D	D	F	D	F	D	D	D	C	D	D
Secchi	F	D	F	F	D	F	D	D	F	F	D	C
Lake Grade	F	D	F	F	D	F	D	D	F	D	D	D

Year	2016	2017	2018
TP	D	D	F
CLA	F	D	D
Secchi	F	F	D
Lake Grade	F	D	D

Source: Metropolitan Council, EPA STORET, and/or MPCA EQuIS database(s)

Minnetoga Lake (27–0088) *Nine Mile Creek Watershed District*

Volunteer: Holly Birkeland, Sig Birkeland

Lake Minnetoga is located in Minnetonka, Hennepin County. The lake has a surface area of 14.4 acres, and an average depth of 3.9 m. The entire surface area is considered littoral zone, which is the 0 — 15 feet depth zone typically dominated by aquatic vegetation. Since the lake is relatively shallow, it does not permanently stratify and maintain a thermocline which is a density gradient caused by changing water temperatures throughout portions of the water column.

On each sampling day surface samples were collected for laboratory analysis of total phosphorus (TP), total Kjeldahl nitrogen (TKN), and chlorophyll including chlorophyll-a (CLA). Secchi transparency and surface temperature were measured during each monitoring visit. The resulting data are summarized in tables and figures on the following pages.

2018 summer (May - September) data summary

Parameter	Mean	Minimum	Maximum	Grade
TP (µg/l)	59	16	141	C
CLA (µg/l))	5.4	2.4	13	A
Secchi (m)	1.9	1.0	2.7	C
TKN (mg/l)	1.15	0.93	1.60	
			Lake Grade	B

The lake received a lake grade of B this year. The lake grades have varied in the B to C range since 2007. Continued monitoring is recommended to continue to build the water quality database.

During each monitoring visit, the volunteer's opinions of the lake's physical condition and recreational suitability were ranked on a 1-to-5 scale. These user perception rankings are shown on the following page.

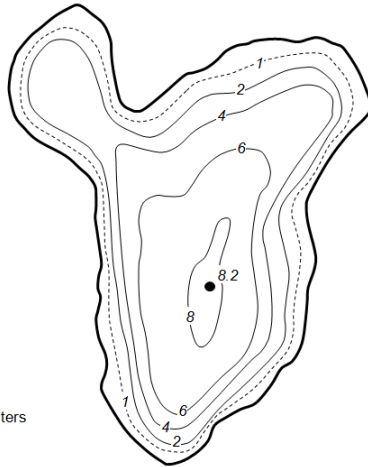
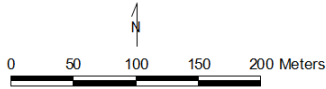
The Fisheries Section of the Minnesota Department of Natural Resources (MDNR) has conducted a fisheries survey on the lake. Information on the survey can be obtained through the MDNR Fisheries Section by calling (651) 259-5831 or by downloading the information off the Internet at <http://www.dnr.state.mn.us/lakefind/>.

If you notice any errors in the lake's data or physical information, or are aware of any additional or missing information, please contact Brian Johnson of the Metropolitan Council at (651) 602-8743 or brian.johnson@metc.state.mn.us.

Lake Minnetoga Minnetonka, Hennepin Co.

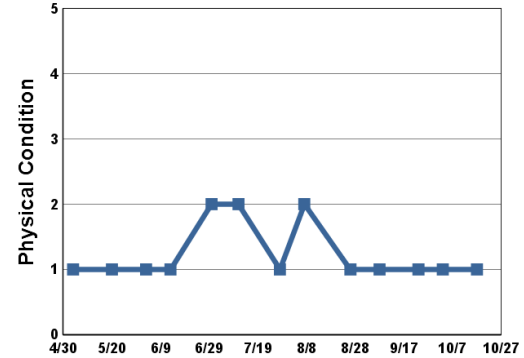
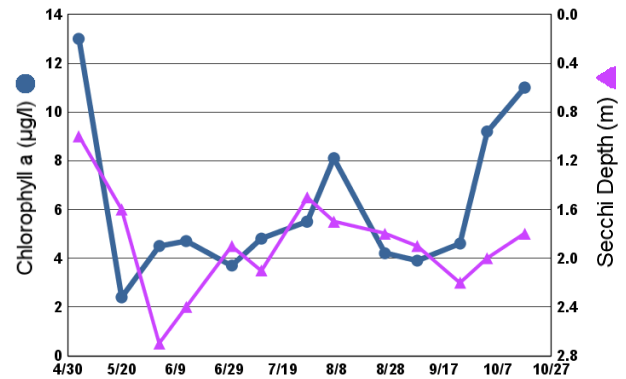
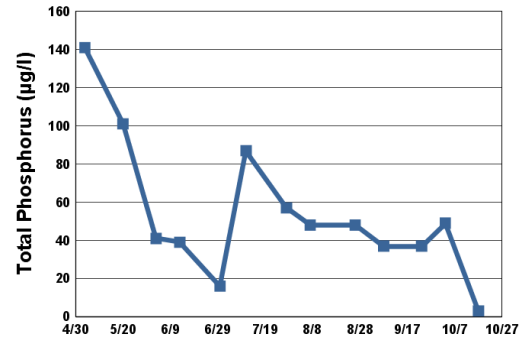
Lake ID: 270088-00

● Sampling site
Contours in meters

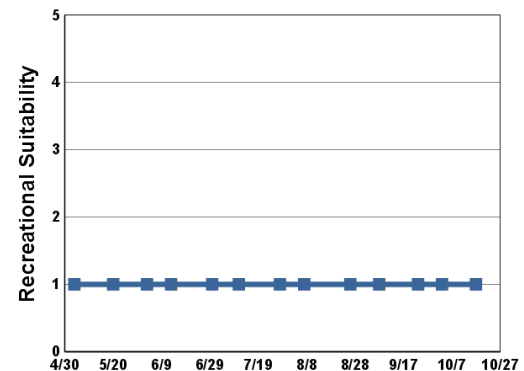


2018 Data

Date	SURF TEMP (°C)	SURF DO (mg/L)	CLA (µg/l)	SURF TP (µg/l)	Secchi (m)	PC	RS
5/4/18	15.8		13.0	141	1.0	1	1
5/20/18	20.1		2.4	101	1.6	1	1
6/3/18	21.8		4.5	41	2.7	1	1
6/13/18	24.3		4.7	39	2.4	1	1
6/30/18	29.1		3.7	16	1.9	2	1
7/11/18	28.3		4.8	87	2.1	2	1
7/28/18	25.8		5.5	57	1.5	1	1
8/7/18	24.9		8.1	48	1.7	2	1
8/26/18	23.0		4.2	48	1.8	1	1
9/7/18	23.8		3.9	37	1.9	1	1
9/23/18	19.8		4.6	37	2.2	1	1
10/3/18	15.2		9.2	49	2.0	1	1
10/17/18	9.6		11.0	3	1.8	1	1



1 = Crystal Clear
2 = Some Algae Present
3 = Definite Algal Presence
4 = High Algal Color
5 = Severe Algal Bloom



1 = Beautiful
2 = Minor Aesthetic Problem
3 = Swimming Impaired
4 = No Swimming; Boating OK
5 = No Aesthetics Possible

Lake Water Quality Grades Based on Summertime Averages

Year	1980	1981	1982	1983	1984	1985	1986	1987	1988	1989	1990	1991
TP												
CLA												
Secchi												
Lake Grade												

Year	1992	1993	1994	1995	1996	1997	1998	1999	2000	2001	2002	2003
TP												
CLA												
Secchi												
Lake Grade												

Year	2004	2005	2006	2007	2008	2009	2010	2011	2012	2013	2014	2015
TP				C	B		B	C	B	C	B	B
CLA				C	A		A	B	A	C	B	A
Secchi				C	B		B	C	B	B	C	C
Lake Grade				C	B		B	C	B	C	B	B

Year	2016	2017	2018
TP	C	C	C
CLA	A	A	A
Secchi	C	C	C
Lake Grade	B	B	B

Source: Metropolitan Council, EPA STORET, and/or MPCA EQuIS database(s)

Minnewashta Lake [Site-1] (10-0009) *City of Chanhassen*

Volunteer: Kevin Zahler

Minnewashta Lake is located in the city of Chanhassen (Carver County). The lake is considered a Priority Lake by the Metropolitan Council for its high regional recreational value. It is a relatively large lake with a surface area of 677 acres. The maximum depth of the lake is 21.3 m (70 feet).

The MPCA listed the lake as impaired with respect to aquatic consumption (mercury in fish tissue) in 2004. The MN DNR designated the lake as being infested with Eurasian water milfoil (*Myriophyllum spicatum*) in 1995 and zebra mussels (*Dreissena polymorpha*) in 2016.

On each sampling day surface samples were collected for laboratory analysis of total phosphorus (TP), total Kjeldahl nitrogen (TKN), and chlorophyll including chlorophyll-a (CLA). Secchi transparency and surface temperature were measured during each monitoring visit. The resulting data are summarized in tables and figures on the following pages.

2018 summer (May - September) data summary

Parameter	Mean	Minimum	Maximum	Grade
TP (µg/l)	20	10	47	A
CLA (µg/l)	4.6	1.0	6.5	A
Secchi (m)	1.7	1.2	2.7	C
TKN (mg/l)	0.75	0.61	0.96	
			Lake Grade	B

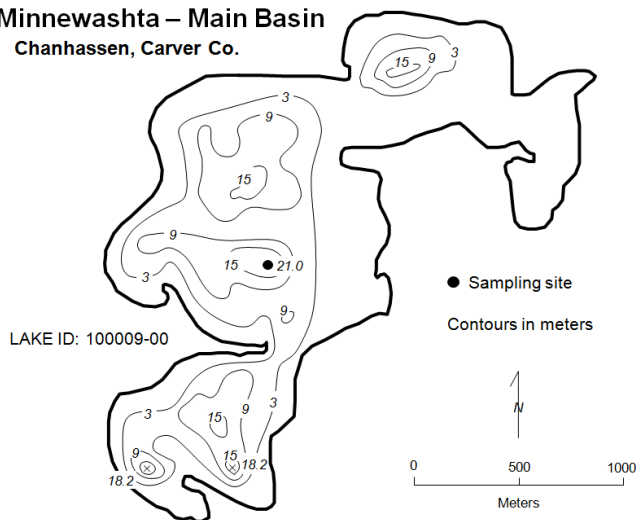
Site 1 received a lake grade of B this year. Continued monitoring is recommended to continue to build the water quality database.

During each monitoring visit, the volunteer's opinions of the lake's physical condition and recreational suitability were ranked on a 1-to-5 scale. These user perception rankings are shown on the following page.

The Fisheries Section of the Minnesota Department of Natural Resources (MDNR) has conducted a fisheries survey on the lake. Information on the survey can be obtained through the MDNR Fisheries Section by calling (651) 259-5831 or by downloading the information off the Internet at <http://www.dnr.state.mn.us/lakefind/>.

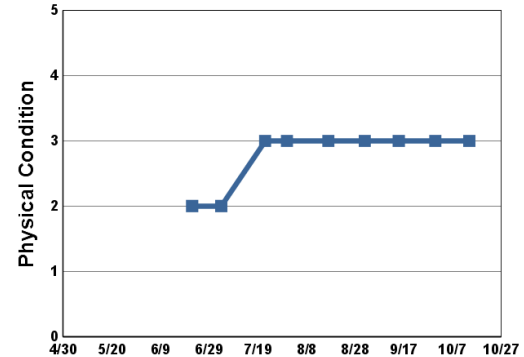
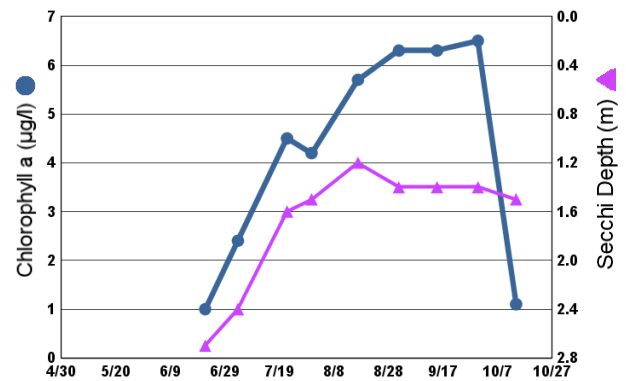
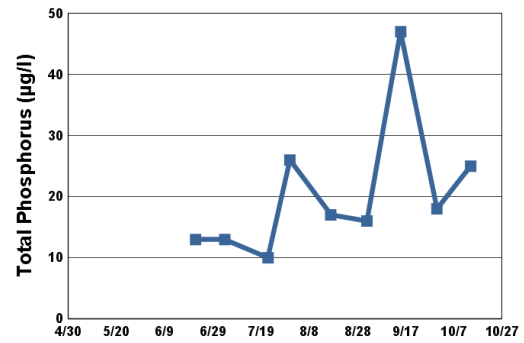
If you notice any errors in the lake's data or physical information, or are aware of any additional or missing information, please contact Brian Johnson of the Metropolitan Council at (651) 602-8743 or brian.johnson@metc.state.mn.us.

Lake Minnewashta – Main Basin Chanhassen, Carver Co.

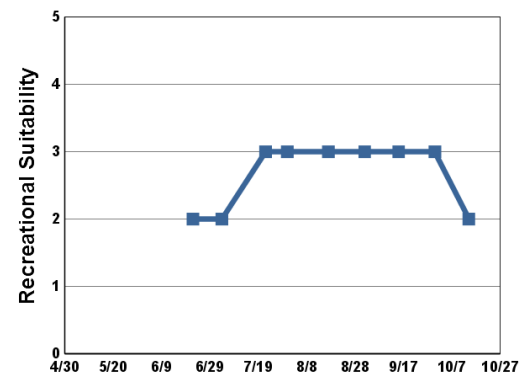


2018 Data

Date	SURF TEMP (°C)	SURF DO (mg/L)	CLA (µg/l)	SURF TP (µg/l)	Secchi (m)	PC	RS
6/22/18	24.7		1.0	13	2.7	2	2
7/4/18	28.2		2.4	13	2.4	2	2
7/22/18	28.7		4.5	10	1.6	3	3
7/31/18	26.0		4.2	26	1.5	3	3
8/17/18	26.7		5.7	17	1.2	3	3
9/1/18	23.2		6.3	16	1.4	3	3
9/15/18	24.0		6.3	47	1.4	3	3
9/30/18	14.6		6.5	18	1.4	3	3
10/14/18	9.0		1.1	25	1.5	3	2



1 = Crystal Clear
2 = Some Algae Present
3 = Definite Algal Presence
4 = High Algal Color
5 = Severe Algal Bloom



1 = Beautiful
2 = Minor Aesthetic Problem
3 = Swimming Impaired
4 = No Swimming; Boating OK
5 = No Aesthetics Possible

Lake Water Quality Grades Based on Summertime Averages

Year	1980	1981	1982	1983	1984	1985	1986	1987	1988	1989	1990	1991
TP					A						A	
CLA					A						A	
Secchi					A						A	
Lake Grade					A						A	

Year	1992	1993	1994	1995	1996	1997	1998	1999	2000	2001	2002	2003
TP		A				A	A	A			A	A
CLA		A				A	A	A			B	A
Secchi		A				A	A	B			B	B
Lake Grade		A				A	A	A			B	A

Year	2004	2005	2006	2007	2008	2009	2010	2011	2012	2013	2014	2015
TP												
CLA												
Secchi												
Lake Grade												

Year	2016	2017	2018
TP			A
CLA			A
Secchi			C
Lake Grade			B

Source: Metropolitan Council, EPA STORET, and/or MPCA EQuIS database(s)

Minnewashta Lake [Site-2, South Bay] (10–0009) City of Chanhassen

Volunteer: Kevin Zahler

Minnewashta Lake is located in the city of Chanhassen (Carver County). The lake is considered a Priority Lake by the Metropolitan Council for its high regional recreational value. It is a relatively large lake with a surface area of 677 acres. The maximum depth of the lake is 21.3 m (70 feet).

The MPCA listed the lake as impaired with respect to aquatic consumption (mercury in fish tissue) in 2004. The MN DNR designated the lake as being infested with Eurasian water milfoil (*Myriophyllum spicatum*) in 1995 and zebra mussels (*Dreissena polymorpha*) in 2016.

On each sampling day surface samples were collected for laboratory analysis of total phosphorus (TP), total Kjeldahl nitrogen (TKN), and chlorophyll including chlorophyll-a (CLA). Secchi transparency and surface temperature were measured during each monitoring visit. The resulting data are summarized in tables and figures on the following pages.

2018 summer (May - September) data summary

Parameter	Mean	Minimum	Maximum	Grade
TP (µg/l)				
CLA (µg/l)				
Secchi (m)				
TKN (mg/l)				
			Lake Grade	

Site 2 was monitored twice in 2018. Monitoring on the lake was shifted to site 1 for the remainder of the monitoring season.

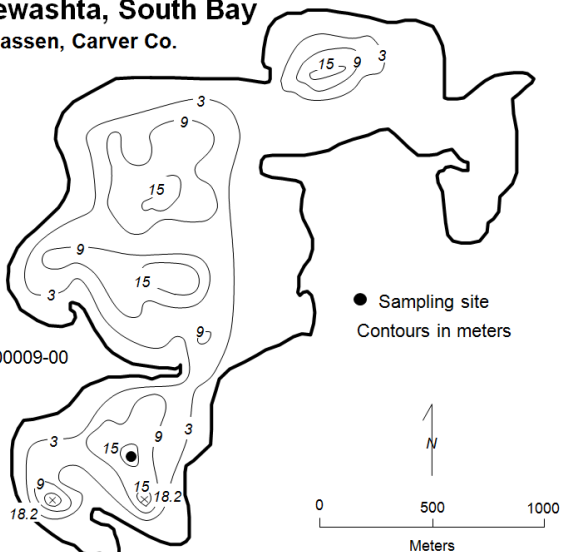
During each monitoring visit, the volunteer's opinions of the lake's physical condition and recreational suitability were ranked on a 1-to-5 scale. These user perception rankings are shown on the following page.

The Fisheries Section of the Minnesota Department of Natural Resources (MDNR) has conducted a fisheries survey on the lake. Information on the survey can be obtained through the MDNR Fisheries Section by calling (651) 259-5831 or by downloading the information off the Internet at <http://www.dnr.state.mn.us/lakefind/>.

If you notice any errors in the lake's data or physical information, or are aware of any additional or missing information, please contact Brian Johnson of the Metropolitan Council at (651) 602-8743 or brian.johnson@metc.state.mn.us.

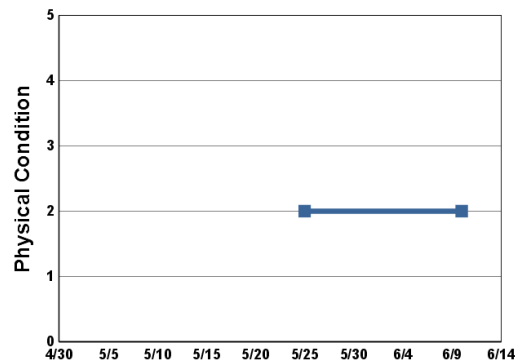
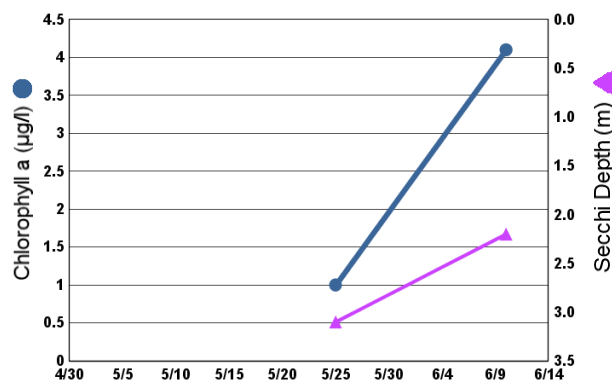
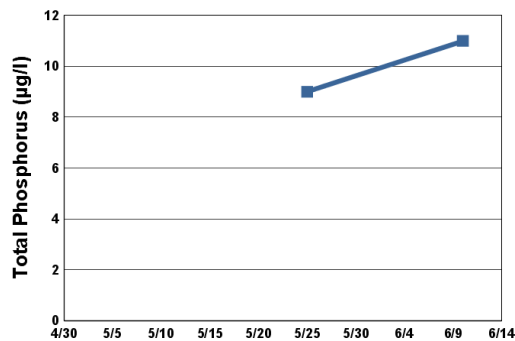
Lake Minnewashta, South Bay Chanhassen, Carver Co.

LAKE ID: 100009-00

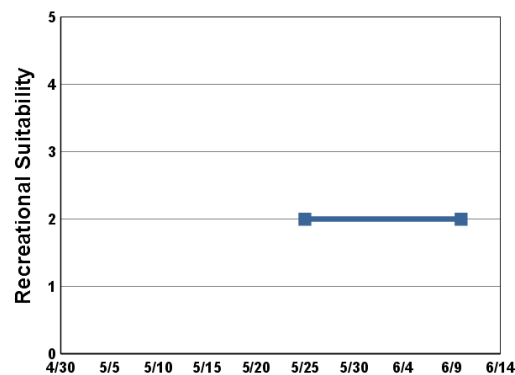


2018 Data

Date	SURF TEMP (°C)	SURF DO (mg/L)	CLA (µg/l)	SURF TP (µg/l)	Secchi (m)	PC	RS
5/25/18	22.7		1.0	9	3.1	2	2
6/10/18	22.9		4.1	11	2.2	2	2



1 = Crystal Clear
2 = Some Algae Present
3 = Definite Algal Presence
4 = High Algal Color
5 = Severe Algal Bloom



1 = Beautiful
2 = Minor Aesthetic Problem
3 = Swimming Impaired
4 = No Swimming; Boating OK
5 = No Aesthetics Possible

Lake Water Quality Grades Based on Summertime Averages

Year	1980	1981	1982	1983	1984	1985	1986	1987	1988	1989	1990	1991
TP												
CLA												
Secchi											B	B
Lake Grade												

Year	1992	1993	1994	1995	1996	1997	1998	1999	2000	2001	2002	2003
TP												
CLA												
Secchi	A	B	A	B	A	A	B	A	A	A		A
Lake Grade												

Year	2004	2005	2006	2007	2008	2009	2010	2011	2012	2013	2014	2015
TP							A	A	C	A	A	
CLA							B	A	A	C	A	
Secchi			A				B	A	C	B	B	
Lake Grade							B	A	B	B	A	

Year	2016	2017	2018
TP	B	A	
CLA	B	A	
Secchi	C	C	
Lake Grade	B	B	

Source: Metropolitan Council, EPA STORET, and/or MPCA EQuIS database(s)

Minnewashta Lake [Site-3] (10–0009) *City of Chanhassen*

Volunteer: Kevin Zahler

Minnewashta Lake is located in the city of Chanhassen (Carver County). The lake is considered a Priority Lake by the Metropolitan Council for its high regional recreational value. It is a relatively large lake with a surface area of 677 acres. The maximum depth of the lake is 21.3 m (70 feet).

The MPCA listed the lake as impaired with respect to aquatic consumption (mercury in fish tissue) in 2004. The MN DNR designated the lake as being infested with Eurasian water milfoil (*Myriophyllum spicatum*) in 1995 and zebra mussels (*Dreissena polymorpha*) in 2016.

On each sampling day surface samples were collected for laboratory analysis of total phosphorus (TP), total Kjeldahl nitrogen (TKN), and chlorophyll including chlorophyll-a (CLA). Secchi transparency and surface temperature were measured during each monitoring visit. The resulting data are summarized in tables and figures on the following pages.

2018 summer (May - September) data summary

Parameter	Mean	Minimum	Maximum	Grade
TP (µg/l)	12	10	14	
CLA (µg/l)	2.5	1.3	3.6	
Secchi (m)	2.5	1.5	3.4	
TKN (mg/l)	0.66	0.64	0.68	
			Lake Grade	

There were less than 5 monitoring events during the summer-time period (May — September). At least 5 monitoring events are required during the summer-time period to determine a parameter grade. A lake grade was not given because all three parameter grades are required to issue a lake grade.

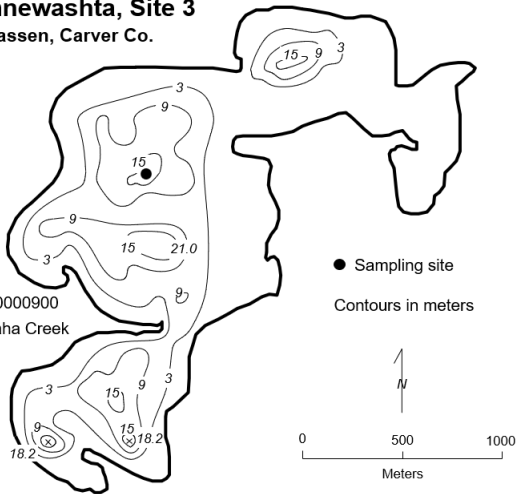
During each monitoring visit, the volunteer's opinions of the lake's physical condition and recreational suitability were ranked on a 1-to-5 scale. These user perception rankings are shown on the following page.

The Fisheries Section of the Minnesota Department of Natural Resources (MDNR) has conducted a fisheries survey on the lake. Information on the survey can be obtained through the MDNR Fisheries Section by calling (651) 259-5831 or by downloading the information off the Internet at <http://www.dnr.state.mn.us/lakefind/>.

If you notice any errors in the lake's data or physical information, or are aware of any additional or missing information, please contact Brian Johnson of the Metropolitan Council at (651) 602-8743 or brian.johnson@metc.state.mn.us.

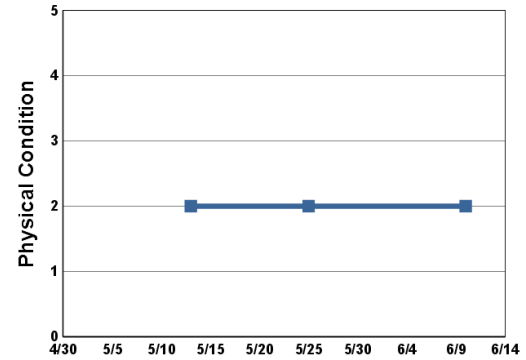
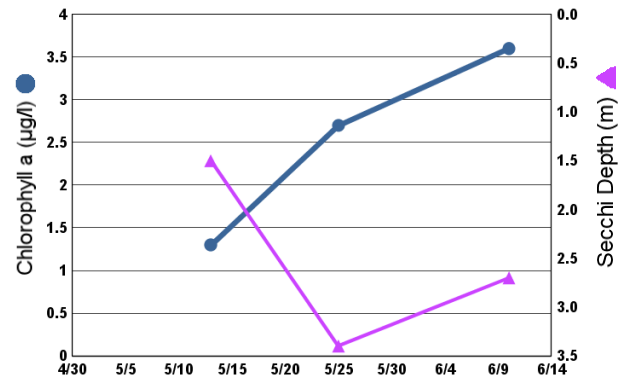
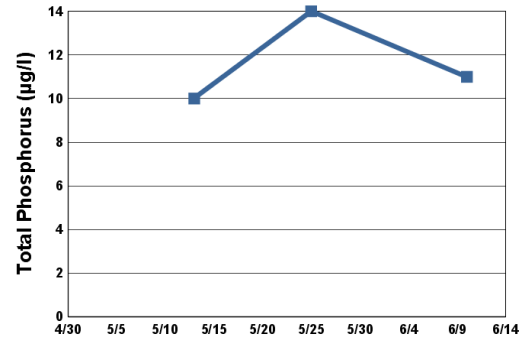
Lake Minnewashta, Site 3 Chanhassen, Carver Co.

LAKE ID: 10000900
WD: Minnehaha Creek

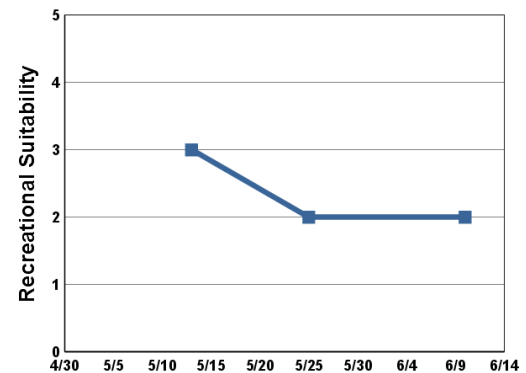


2018 Data

Date	SURF TEMP (°C)	SURF DO (mg/L)	CLA (µg/l)	SURF TP (µg/l)	Secchi (m)	PC	RS
5/13/18	15.0		1.3	10	1.5	2	3
5/25/18	22.5		2.7	14	3.4	2	2
6/10/18	24.4		3.6	11	2.7	2	2



1 = Crystal Clear
2 = Some Algae Present
3 = Definite Algal Presence
4 = High Algal Color
5 = Severe Algal Bloom



1 = Beautiful
2 = Minor Aesthetic Problem
3 = Swimming Impaired
4 = No Swimming; Boating OK
5 = No Aesthetics Possible

Lake Water Quality Grades Based on Summertime Averages

Year	1980	1981	1982	1983	1984	1985	1986	1987	1988	1989	1990	1991
TP												
CLA												
Secchi												
Lake Grade												

Year	1992	1993	1994	1995	1996	1997	1998	1999	2000	2001	2002	2003
TP												
CLA												
Secchi												
Lake Grade												

Year	2004	2005	2006	2007	2008	2009	2010	2011	2012	2013	2014	2015
TP												
CLA												
Secchi												
Lake Grade												

Year	2016	2017	2018
TP			
CLA			
Secchi			
Lake Grade			

Source: Metropolitan Council, EPA STORET, and/or MPCA EQuIS database(s)

Mitchell Lake (27–0070) City of Eden Prairie

Volunteer: Gordon and Fran Warner

Mitchell Lake is located in the City of Eden Prairie (Hennepin County). The lake is considered a Priority Lake by the Metropolitan Council for its high regional recreational value. It has a surface area of 112 acres. The maximum depth of the lake is 5.8 m (19 feet). More than 80 percent of the surface area is considered littoral zone, which is the 0 — 15 feet depth zone typically dominated by aquatic vegetation. The lake is defined as a shallow lake because of the dominance of the littoral zone.

The MPCA listed the lake as impaired with respect to aquatic recreational use (nutrient/eutrophication biological indicators) in 2002 but delisted the lake in 2018. The MN DNR designated the lake as being infested with Eurasian water milfoil (*Myriophyllum spicatum*) in 2004.

On each sampling day surface samples were collected for laboratory analysis of total phosphorus (TP), total Kjeldahl nitrogen (TKN), and chlorophyll including chlorophyll-a (CLA). Secchi transparency and surface temperature were measured during each monitoring visit. The resulting data are summarized in tables and figures on the following pages.

2018 summer (May - September) data summary

Parameter	Mean	Minimum	Maximum	Grade
TP (µg/l)	47	22	88	C
CLA (µg/l)	32	1.7	77	C
Secchi (m)	1.6	0.6	4.0	C
TKN (mg/l)	1.13	0.40	1.80	
			Lake Grade	C

The lake received a lake grade of C which is consistent with its historical water quality database but a grade letter worse than the B grade received in 2017. Overall water quality seems improved since the late 1990s and early 2000s as shown by the change in D grades to C grades. Continued monitoring is recommended to determine if this recent improvement in water quality is part of a longer term trend.

During each monitoring visit, the volunteer's opinions of the lake's physical condition and recreational suitability were ranked on a 1-to-5 scale. These user perception rankings are shown on the following page.

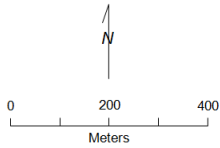
The Fisheries Section of the Minnesota Department of Natural Resources (MDNR) has conducted a fisheries survey on the lake. Information on the survey can be obtained through the MDNR Fisheries Section by calling (651) 259-5831 or by downloading the information off the Internet at <http://www.dnr.state.mn.us/lakefind/>.

If you notice any errors in the lake's data or physical information, or are aware of any additional or missing information, please contact Brian Johnson of the Metropolitan Council at (651) 602-8743 or brian.johnson@metc.state.mn.us.

Lake Mitchell Eden Prairie, Hennepin Co.

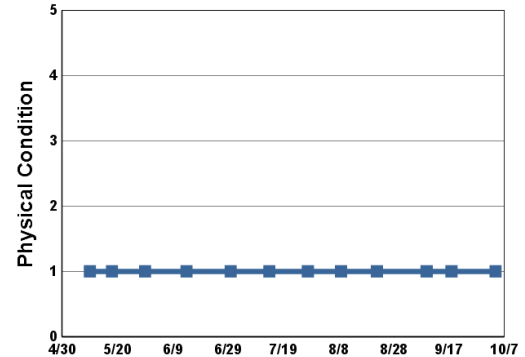
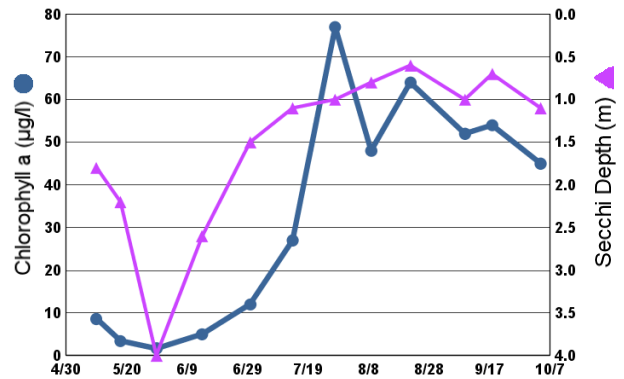
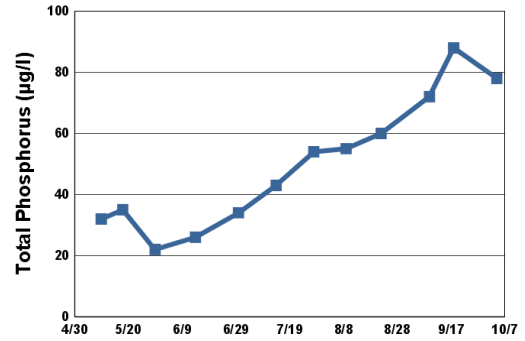
Lake ID: 270070-00

● Sampling site
Contours in meters

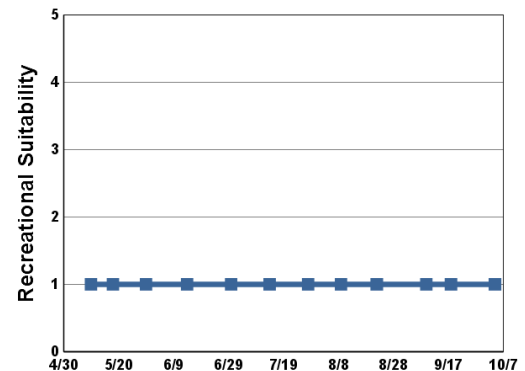


2018 Data

Date	SURF TEMP (°C)	SURF DO (mg/L)	CLA (µg/l)	SURF TP (µg/l)	Secchi (m)	PC	RS
5/10/18	16.1		8.6	32	1.8	1	1
5/18/18	22.8		3.4	35	2.2	1	1
5/30/18	26.3		1.7	22	4.0	1	1
6/14/18	24.0		5.0	26	2.6	1	1
6/30/18	28.0		12.0	34	1.5	1	1
7/14/18	30.1		27.0	43	1.1	1	1
7/28/18	27.1		77.0	54	1.0	1	1
8/9/18	28.5		48.0	55	0.8	1	1
8/22/18	24.9		64.0	60	0.6	1	1
9/9/18	21.4		52.0	72	1.0	1	1
9/18/18	22.5		54.0	88	0.7	1	1
10/4/18	13.3		45.0	78	1.1	1	1



1 = Crystal Clear
2 = Some Algae Present
3 = Definite Algal Presence
4 = High Algal Color
5 = Severe Algal Bloom



1 = Beautiful
2 = Minor Aesthetic Problem
3 = Swimming Impaired
4 = No Swimming; Boating OK
5 = No Aesthetics Possible

Lake Water Quality Grades Based on Summertime Averages

Year	1980	1981	1982	1983	1984	1985	1986	1987	1988	1989	1990	1991
TP												D
CLA												C
Secchi												C
Lake Grade												C

Year	1992	1993	1994	1995	1996	1997	1998	1999	2000	2001	2002	2003
TP				C				D	D			D
CLA				C				D	D			D
Secchi				C				D	C			C
Lake Grade				C				D	D			D

Year	2004	2005	2006	2007	2008	2009	2010	2011	2012	2013	2014	2015
TP	C	D	D	C	C	C	C	C	C	C	C	C
CLA	C	C	C	C	B	C	C	B	B	B	B	C
Secchi	C	C	D	C	C	C	C	C	C	C	C	C
Lake Grade	C	C	D	C	C	C	C	C	C	C	C	C

Year	2016	2017	2018
TP	C	C	C
CLA	C	B	C
Secchi	C	B	C
Lake Grade	C	B	C

Source: Metropolitan Council, EPA STORET, and/or MPCA EQuIS database(s)

Moody Lake (13–0023) *Comfort Lake — Forest Lake Watershed District*

Volunteer: Douglas Toavs

Monitoring agency: Washington Conservation District staff

Moody Lake is a 35-acre lake located near Chisago City (Chisago County). The lake has a maximum depth of approximately 14.6 m (48 feet). Roughly 63 percent of the lake's surface area is considered littoral zone, which is the shallow 0 – 15 feet depth zone that is typically dominated by aquatic plants.

The MPCA listed the lake as impaired with respect to aquatic recreational use (nutrient/eutrophication biological indicators) in 2008.

On each sampling day surface samples were collected for laboratory analysis of total phosphorus (TP), total Kjeldahl nitrogen (TKN), and chlorophyll including chlorophyll-a (CLA). Secchi transparency and surface temperature were measured during each site visit. Depth profiles of dissolved oxygen and temperature were also made by Washington Conservation District staff during their monitoring visits. The resulting surface data are summarized in tables and figures on the following pages. For depth profile data, please refer to the MCES's EIMS system at <http://es.metc.state.mn.us/eims/>.

2018 summer (May - September) data summary

Parameter	Mean	Minimum	Maximum	Grade
TP (µg/l)	85	38	183	D
CLA (µg/l)	60	8.4	130	D
Secchi (m)	0.8	0.2	2.1	D
TKN (mg/l)	1.68	0.95	2.70	
			Lake Grade	D

The lake received a D grade this year which is consistent with its limited historical water quality database. Continued monitoring is recommended to continue to build the water quality database.

During each monitoring visit, the volunteer's opinions of the lake's physical condition and recreational suitability were ranked on a 1-to-5 scale. These user perception rankings are shown on the following page.

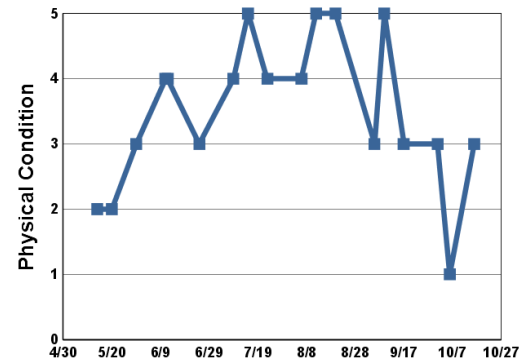
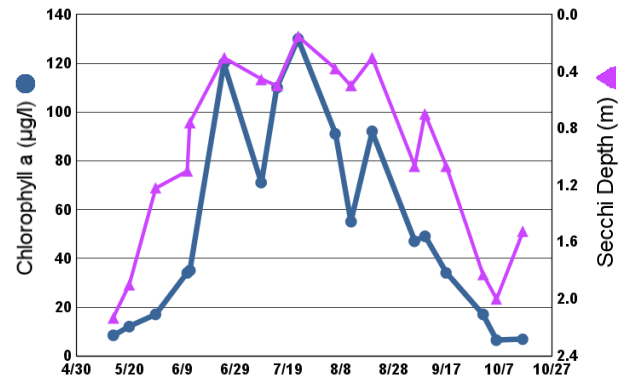
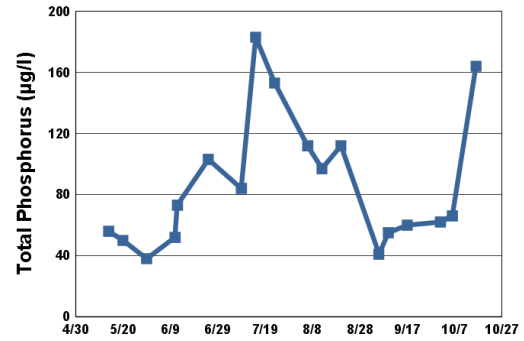
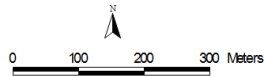
The Fisheries Section of the Minnesota Department of Natural Resources (MDNR) has conducted a fisheries survey on the lake. Information on the survey can be obtained through the MDNR Fisheries Section by calling (651) 259-5831 or by downloading the information off the Internet at <http://www.dnr.state.mn.us/lakefind/>.

If you notice any errors in the lake's data or physical information, or are aware of any additional or missing information, please contact Brian Johnson of the Metropolitan Council at (651) 602-8743 or brian.johnson@metc.state.mn.us.

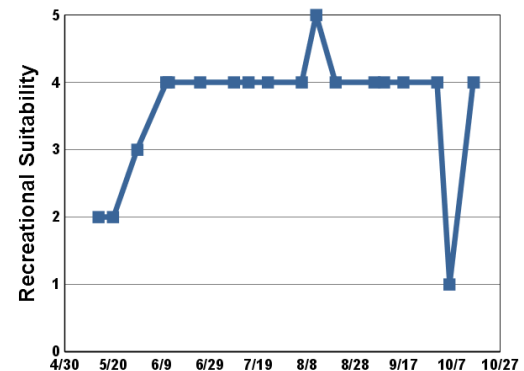
Moody Lake Chisago Lake Twp., Chisago Co.

LAKE ID: 130023-00

● Sampling site
Contours in meters



1 = Crystal Clear
2 = Some Algae Present
3 = Definite Algal Presence
4 = High Algal Color
5 = Severe Algal Bloom



1 = Beautiful
2 = Minor Aesthetic Problem
3 = Swimming Impaired
4 = No Swimming; Boating OK
5 = No Aesthetics Possible

2018 Data

Date	SURF TEMP (°C)	SURF DO (mg/L)	CLA (µg/l)	SURF TP (µg/l)	Secchi (m)	PC	RS
5/14/18	17.8	9.1	8.4	56	2.1	2	2
5/20/18	18.0		12.0	50	1.9	2	2
5/30/18	24.5	7.1	17.0	38	1.2	3	3
6/11/18	21.9		34.0	52	1.1	4	4
6/12/18	21.5	9.3	35.0	73	0.8	4	4
6/25/18	24.8	10.3	120.0	103	0.3	3	4
7/9/18	26.6	6.9	71.0	84	0.5	4	4
7/15/18	28.3		110.0	183	0.5	5	4
7/23/18	26.1	12.2	130.0	153	0.2	4	4
8/6/18	23.5	6.0	91.0	112	0.4	4	4
8/12/18	29.0		55.0	97	0.5	5	5
8/20/18	25.5	6.4	92.0	112	0.3	5	4
9/5/18	22.3	6.2	47.0	41	1.1	3	4
9/9/18	21.5		49.0	55	0.7	5	4
9/17/18	24.3	6.8	34.0	60	1.1	3	4
10/1/18	12.6	6.0	17.0	62	1.8	3	4
10/6/18	11.2		6.4	66	2.0	1	1
10/16/18	7.4	6.7	6.8	164	1.5	3	4

Lake Water Quality Grades Based on Summertime Averages

Year	1980	1981	1982	1983	1984	1985	1986	1987	1988	1989	1990	1991
TP												
CLA												
Secchi												
Lake Grade												

Year	1992	1993	1994	1995	1996	1997	1998	1999	2000	2001	2002	2003
TP												
CLA												
Secchi												
Lake Grade												

Year	2004	2005	2006	2007	2008	2009	2010	2011	2012	2013	2014	2015
TP		D	D				D	D	D	D	D	D
CLA		D	C				D	F	D	C	C	D
Secchi		D	D				D	D	D	D	D	D
Lake Grade		D	D				D	D	D	D	D	D

Year	2016	2017	2018
TP	D	D	D
CLA	C	C	D
Secchi	D	D	D
Lake Grade	D	D	D

Source: Metropolitan Council, EPA STORET, and/or MPCA EQuIS database(s)

Mud Lake (82–0026) *Carnelian — Marine Watershed District*

Monitoring agency: Washington Conservation District staff

Mud Lake is a 62-acre lake located within May Township (Washington County). The maximum and mean depths of the lake are 2.1 m (6.9 ft) and 1.1 m (3.6 ft), respectively. The entire surface area is considered littoral zone, which is the 0 — 15 feet depth zone typically dominated by aquatic vegetation. Since the lake is relatively shallow, it does not permanently stratify and maintain a thermocline which is a density gradient caused by changing water temperatures throughout portions of the water column.

The MPCA listed the lake as impaired with respect to aquatic recreational use (nutrient/eutrophication biological indicators) in 2010.

On each sampling day surface samples were collected for laboratory analysis of total phosphorus (TP), total Kjeldahl nitrogen (TKN), and chlorophyll including chlorophyll-a (CLA). Secchi transparency was measured during each site visit. Depth profiles of dissolved oxygen and temperature were also made. The resulting surface data are summarized in tables and figures on the following pages. For depth profile data, please refer to the MCES's EIMS system at <http://es.metc.state.mn.us/eims/>.

2018 summer (May - September) data summary

Parameter	Mean	Minimum	Maximum	Grade
TP (µg/l)	84	48	119	D
CLA (µg/l)	59	35	110	D
Secchi (m)	0.4	0.2	0.6	F
TKN (mg/l)	1.51	1.20	1.90	
			Lake Grade	D

The lake received a D lake grade this year, which continues the improvement in water quality compared to the water quality of F grades in the late 1990s and early 2000s.

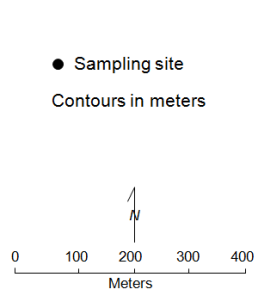
During each monitoring visit, the volunteer's opinions of the lake's physical condition and recreational suitability were ranked on a 1-to-5 scale. These user perception rankings are shown on the following page.

The Fisheries Section of the Minnesota Department of Natural Resources (MDNR) has conducted a fisheries survey on the lake. Information on the survey can be obtained through the MDNR Fisheries Section by calling (651) 259-5831 or by downloading the information off the Internet at <http://www.dnr.state.mn.us/lakefind/>.

If you notice any errors in the lake's data or physical information, or are aware of any additional or missing information, please contact Brian Johnson of the Metropolitan Council at (651) 602-8743 or brian.johnson@metc.state.mn.us.

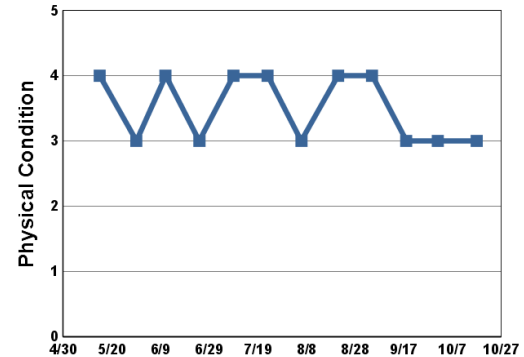
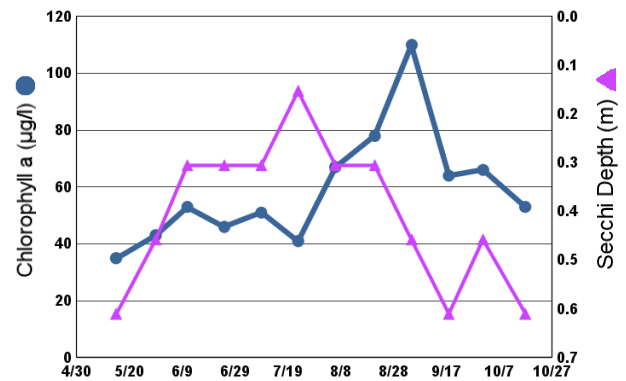
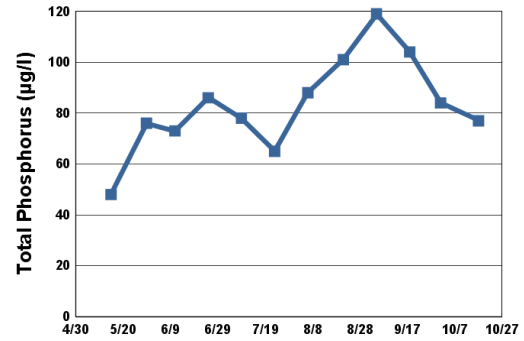
Mud Lake May Twp., Washington Co.

LAKE ID: 820026-00



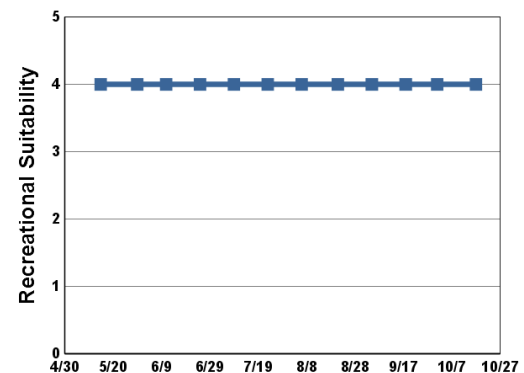
2018 Data

Date	SURF TEMP (°C)	SURF DO (mg/L)	CLA (µg/l)	SURF TP (µg/l)	Secchi (m)	PC	RS
5/15/18	18.1	11.8	35.0	48	0.6	4	4
5/30/18	24.5	6.2	43.0	76	0.5	3	4
6/11/18	21.4	7.0	53.0	73	0.3	4	4
6/25/18	24.8	6.4	46.0	86	0.3	3	4
7/9/18	26.3	5.5	51.0	78	0.3	4	4
7/23/18	25.4	7.7	41.0	65	0.2	4	4
8/6/18	23.7	6.4	67.0	88	0.3	3	4
8/21/18	23.7	6.6	78.0	101	0.3	4	4
9/4/18	22.6	5.2	110.0	119	0.5	4	4
9/18/18	22.2	5.1	64.0	104	0.6	3	4
10/1/18	11.3	8.9	66.0	84	0.5	3	4
10/17/18	6.9	11.6	53.0	77	0.6	3	4



1 = Crystal Clear
2 = Some Algae Present
3 = Definite Algal Presence

4 = High Algal Color
5 = Severe Algal Bloom



1 = Beautiful
2 = Minor Aesthetic Problem
3 = Swimming Impaired

4 = No Swimming; Boating OK
5 = No Aesthetics Possible

Lake Water Quality Grades Based on Summertime Averages

Year	1980	1981	1982	1983	1984	1985	1986	1987	1988	1989	1990	1991
TP												
CLA												
Secchi												
Lake Grade												

Year	1992	1993	1994	1995	1996	1997	1998	1999	2000	2001	2002	2003
TP					D	F	F	F	F	D		
CLA					D	D	F	D	F	F		
Secchi				F	F	F	F	F	F	F	D	D
Lake Grade					D	F	F	F	F	F		

Year	2004	2005	2006	2007	2008	2009	2010	2011	2012	2013	2014	2015
TP							D	D				
CLA							C	D				
Secchi	C	D	D				D	F				
Lake Grade							D	D				

Year	2016	2017	2018
TP		D	D
CLA		D	D
Secchi		F	F
Lake Grade		D	D

Source: Metropolitan Council, EPA STORET, and/or MPCA EQuIS database(s)

Nielson Lake (82–0055) Comfort Lake — Forest Lake Watershed District

Monitoring agency: Washington Conservation District staff

Nielson Lake is located in the city of Scandia (Washington County). There are few morphological data available for the lake.

On each sampling day surface samples were collected for laboratory analysis of total phosphorus (TP), total Kjeldahl nitrogen (TKN), and chlorophyll including chlorophyll-a (CLA). Secchi transparency was measured during each site visit. Depth profiles of dissolved oxygen and temperature were also made. The resulting surface data are summarized in tables and figures on the following pages. For depth profile data, please refer to the MCES's EIMS system at <http://es.metc.state.mn.us/eims/>.

2018 summer (May - September) data summary

Parameter	Mean	Minimum	Maximum	Grade
TP (µg/l)	88	76	105	D
CLA (µg/l))	80	29	110	F
Secchi (m)	0.3	0.2	0.6	F
TKN (mg/l)	2.64	1.70	3.40	
			Lake Grade	F

The lake received an F lake grade this year. Continued monitoring is recommended to continue to build the water quality database.

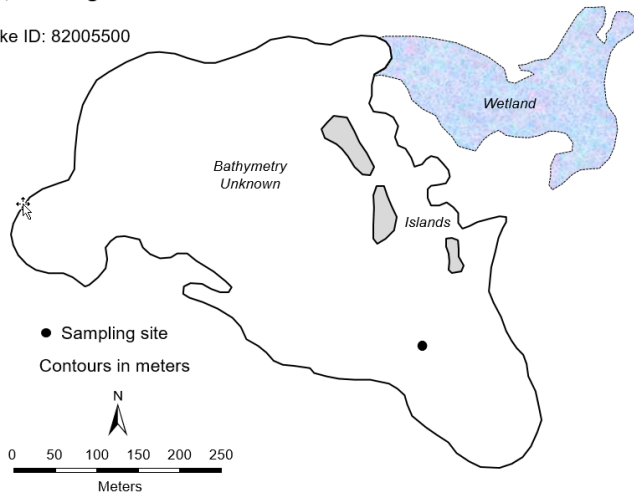
During each monitoring visit, the volunteer's opinions of the lake's physical condition and recreational suitability were ranked on a 1-to-5 scale. These user perception rankings are shown on the following page.

The Fisheries Section of the Minnesota Department of Natural Resources (MDNR) has conducted a fisheries survey on the lake. Information on the survey can be obtained through the MDNR Fisheries Section by calling (651) 259-5831 or by downloading the information off the Internet at <http://www.dnr.state.mn.us/lakefind/>.

If you notice any errors in the lake's data or physical information, or are aware of any additional or missing information, please contact Brian Johnson of the Metropolitan Council at (651) 602-8743 or brian.johnson@metc.state.mn.us.

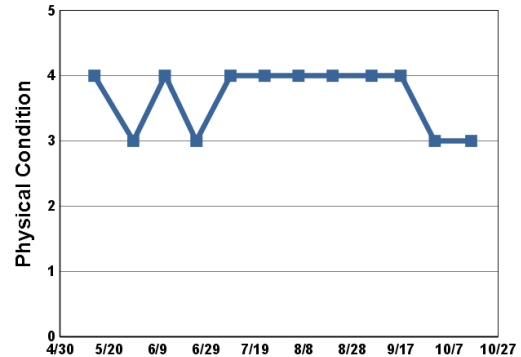
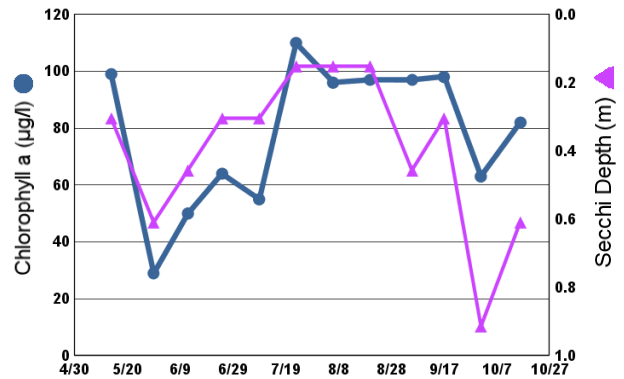
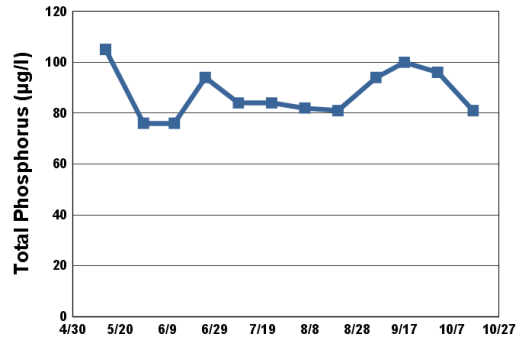
Nielson Lake Scandia, Washington Co.

Lake ID: 82005500

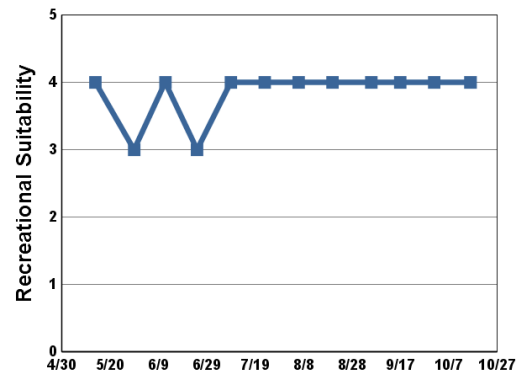


2018 Data

Date	SURF TEMP (°C)	SURF DO (mg/L)	CLA (µg/l)	SURF TP (µg/l)	Secchi (m)	PC	RS
5/14/18	18.2	13.6	99.0	105	0.3	4	4
5/30/18	24.5	7.5	29.0	76	0.6	3	3
6/12/18	22.1	8.8	50.0	76	0.5	4	4
6/25/18	24.3	6.8	64.0	94	0.3	3	3
7/9/18	27.1	7.8	55.0	84	0.3	4	4
7/23/18	25.7	9.4	110.0	84	0.2	4	4
8/6/18	23.8	7.8	96.0	82	0.2	4	4
8/20/18	25.2	8.1	97.0	81	0.2	4	4
9/5/18	22.0	5.4	97.0	94	0.5	4	4
9/17/18	23.8	8.0	98.0	100	0.3	4	4
10/1/18	13.0	5.0	63.0	96	0.9	3	4
10/16/18	7.4	12.0	82.0	81	0.6	3	4



1 = Crystal Clear
2 = Some Algae Present
3 = Definite Algal Presence
4 = High Algal Color
5 = Severe Algal Bloom



1 = Beautiful
2 = Minor Aesthetic Problem
3 = Swimming Impaired
4 = No Swimming; Boating OK
5 = No Aesthetics Possible

Lake Water Quality Grades Based on Summertime Averages

Year	1980	1981	1982	1983	1984	1985	1986	1987	1988	1989	1990	1991
TP												
CLA												
Secchi												
Lake Grade												

Year	1992	1993	1994	1995	1996	1997	1998	1999	2000	2001	2002	2003
TP												
CLA												
Secchi												
Lake Grade												

Year	2004	2005	2006	2007	2008	2009	2010	2011	2012	2013	2014	2015
TP												
CLA												
Secchi												
Lake Grade												

Year	2016	2017	2018
TP		D	D
CLA		F	F
Secchi		F	F
Lake Grade		F	F

Source: Metropolitan Council, EPA STORET, and/or MPCA EQuIS database(s)

North School Section Lake (82–0149) *Browns Creek Watershed District*

Monitoring agency: Washington Conservation District staff

North School Section Lake is located in the city of Hugo (Washington County). There are few morphological data available for the lake.

On each sampling day surface samples were collected for laboratory analysis of total phosphorus (TP), total Kjeldahl nitrogen (TKN), and chlorophyll including chlorophyll-a (CLA). Secchi transparency was measured during each site visit. Depth profiles of dissolved oxygen and temperature were also made. The resulting surface data are summarized in tables and figures on the following pages. For depth profile data, please refer to the MCES's EIMS system at <http://es.metc.state.mn.us/eims/>.

2018 summer (May - September) data summary

Parameter	Mean	Minimum	Maximum	Grade
TP (µg/l)	43	27	55	C
CLA (µg/l))	29	10	53	C
Secchi (m)	1.3	0.5	1.8	C
TKN (mg/l)	1.28	0.96	1.70	
			Lake Grade	C

]

The lake received a lake grade of C this year. Continued monitoring is recommended to build the water quality database.

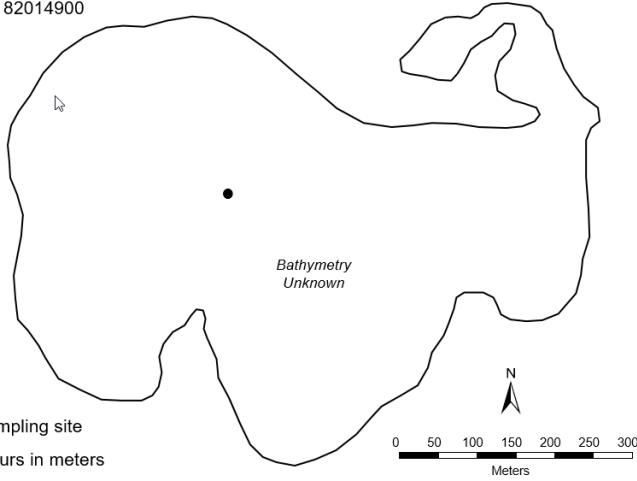
During each monitoring visit, the volunteer's opinions of the lake's physical condition and recreational suitability were ranked on a 1-to-5 scale. These user perception rankings are shown on the following page.

The Fisheries Section of the Minnesota Department of Natural Resources (MDNR) has conducted a fisheries survey on the lake. Information on the survey can be obtained through the MDNR Fisheries Section by calling (651) 259-5831 or by downloading the information off the Internet at <http://www.dnr.state.mn.us/lakefind/>.

If you notice any errors in the lake's data or physical information, or are aware of any additional or missing information, please contact Brian Johnson of the Metropolitan Council at (651) 602-8743 or brian.johnson@metc.state.mn.us.

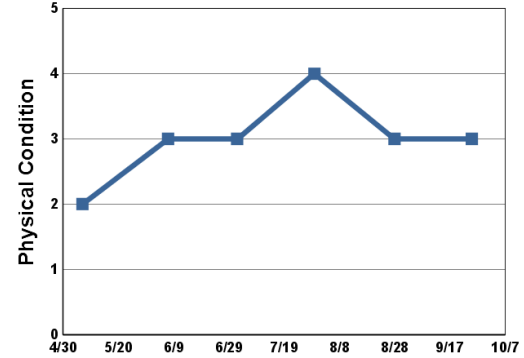
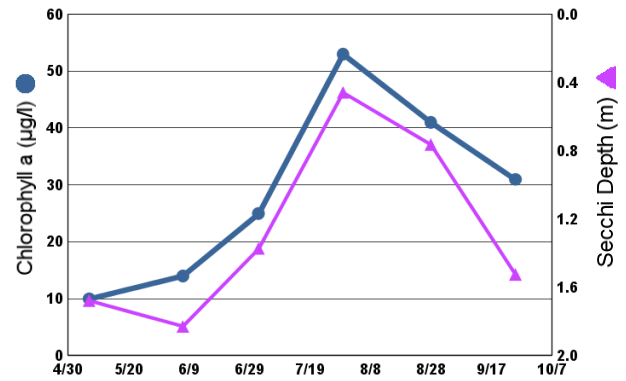
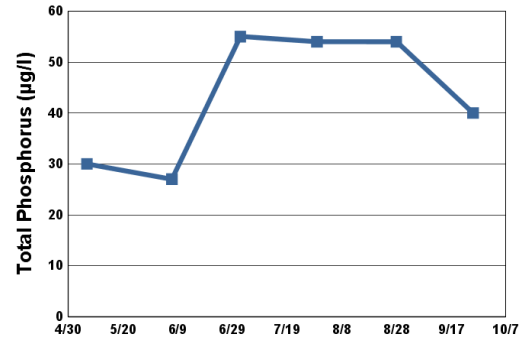
North School Section Lake Hugo, Washington Co.

Lake ID: 82014900

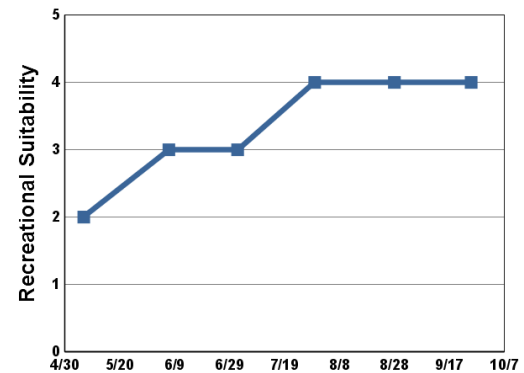


2018 Data

Date	SURF TEMP (°C)	SURF DO (mg/L)	CLA (µg/l)	SURF TP (µg/l)	Secchi (m)	PC	RS
5/7/18	17.3	9.2	10.0	30	1.7	2	2
6/7/18	21.8	8.4	14.0	27	1.8	3	3
7/2/18	25.2	5.8	25.0	55	1.4	3	3
7/30/18	27.2	9.7	53.0	54	0.5	4	4
8/28/18	22.7	4.9	41.0	54	0.8	3	4
9/25/18	18.0	8.2	31.0	40	1.5	3	4



1 = Crystal Clear
2 = Some Algae Present
3 = Definite Algal Presence
4 = High Algal Color
5 = Severe Algal Bloom



1 = Beautiful
2 = Minor Aesthetic Problem
3 = Swimming Impaired
4 = No Swimming; Boating OK
5 = No Aesthetics Possible

Lake Water Quality Grades Based on Summertime Averages

Year	1980	1981	1982	1983	1984	1985	1986	1987	1988	1989	1990	1991
TP												
CLA												
Secchi												
Lake Grade												

Year	1992	1993	1994	1995	1996	1997	1998	1999	2000	2001	2002	2003
TP												
CLA												
Secchi												
Lake Grade												

Year	2004	2005	2006	2007	2008	2009	2010	2011	2012	2013	2014	2015
TP												
CLA												
Secchi												
Lake Grade												

Year	2016	2017	2018
TP		C	C
CLA		C	C
Secchi		C	C
Lake Grade		C	C

Source: Metropolitan Council, EPA STORET, and/or MPCA EQuIS database(s)

North Twin Lake (82–0018) *Carnelian — Marine — St. Croix Watershed District*

Monitoring agency: Washington Conservation District staff

North Twin Lake is located in Stillwater Township (Washington County). It has a surface area of 69 acres. The maximum and mean depths of the lake are 1.8 m (5.9 ft) and 0.9 m (2.9 ft), respectively. The volume of the lake is approximately 207 ac-ft. The lake's 187-acre immediate watershed translates to a watershed-to-lake size ratio of 3:1. The greater the ratio, the greater the potential stress on the lake from surface runoff. The entire surface area is considered littoral zone, which is the 0 — 15 feet depth zone typically dominated by aquatic vegetation. Since the lake is relatively shallow, it does not permanently stratify and maintain a thermocline which is a density gradient caused by changing water temperatures throughout portions of the water column.

On each sampling day surface samples were collected for laboratory analysis of total phosphorus (TP), total Kjeldahl nitrogen (TKN), and chlorophyll including chlorophyll-a (CLA). Secchi transparency was measured during each site visit. Depth profiles of dissolved oxygen and temperature were also made. The resulting surface data are summarized in tables and figures on the following pages. For depth profile data, please refer to the MCES's EIMS system at <http://es.metc.state.mn.us/eims/>.

2018 summer (May - September) data summary

Parameter	Mean	Minimum	Maximum	Grade
TP (µg/l)	20	10	45	A
CLA (µg/l)	2.1	1.3	3.8	A
Secchi (m)	+0.8	>0.6	+1.2	
TKN (mg/l)	0.65	0.55	0.78	
			Lake Grade	

+ indicates that the Secchi disk was visible on the bottom of the lake at the depth indicated.

> indicates that the visibility of the Secchi disk was blocked by aquatic vegetation at the depth indicated.

There was an insufficient quantity of valid Secchi transparency measurements to determine a Secchi grade. An invalid measurement occurred if the Secchi disk was either visible on the lake bottom or the disk's visibility was blocked by aquatic vegetation. In both of these situations the water clarity would have been greater than that indicated by the measurement. A lake grade was not given because all three parameter grades are required to issue a lake grade.

During each monitoring visit, the volunteer's opinions of the lake's physical condition and recreational suitability were ranked on a 1-to-5 scale. These user perception rankings are shown on the following page.

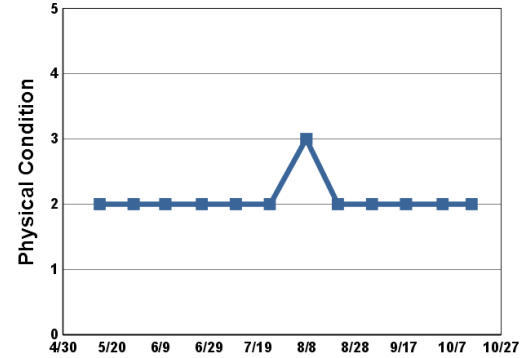
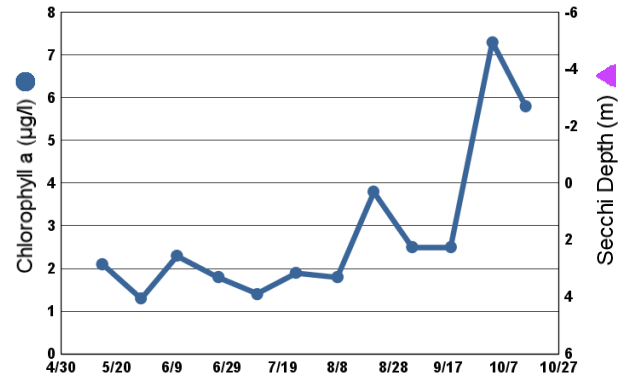
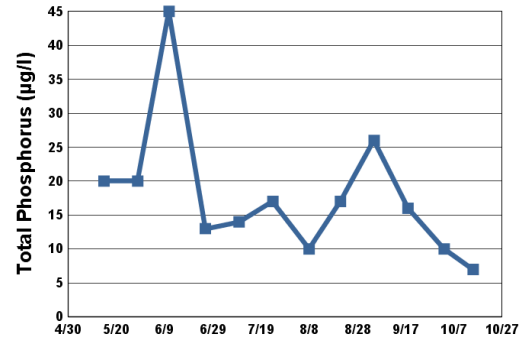
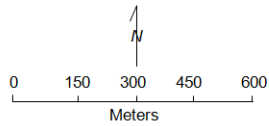
If you notice any errors in the lake's data or physical information, or are aware of any additional or missing information, please contact Brian Johnson of the Metropolitan Council at (651) 602-8743 or brian.johnson@metc.state.mn.us.

North Twin Lake Stillwater Twp., Washington Co.

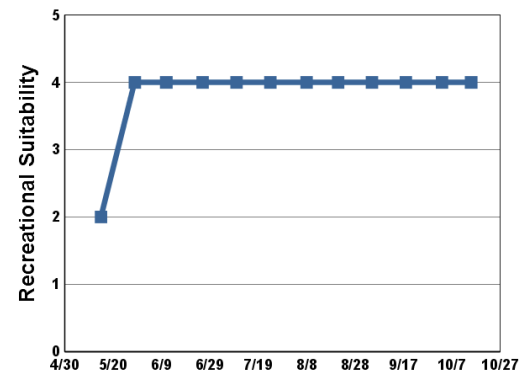
LAKE ID: 820018-00

● Sampling site

Contours in meters



1 = Crystal Clear
2 = Some Algae Present
3 = Definite Algal Presence
4 = High Algal Color
5 = Severe Algal Bloom



1 = Beautiful
2 = Minor Aesthetic Problem
3 = Swimming Impaired
4 = No Swimming; Boating OK
5 = No Aesthetics Possible

2018 Data

Date	SURF TEMP (°C)	SURF DO (mg/L)	CLA (µg/l)	SURF TP (µg/l)	Secchi (m)	PC	RS
5/15/18	20.8	12.4	2.1	20	> 0.8	2	2
5/29/18	20.8	8.5	1.3	20	+ 1.2	2	4
6/11/18	21.4	7.5	2.3	45	> 0.6	2	4
6/26/18	24.5	7.3	1.8	13	> 0.8	2	4
7/10/18	26.5	6.7	1.4	14	> 0.9	2	4
7/24/18	27.6	9.9	1.9	17	> 0.8	2	4
8/8/18	24.4	8.3	1.8	10	> 0.7	3	4
8/21/18	22.3	3.1	3.8	17	> 0.6	2	4
9/4/18	22.8	8.0	2.5	26	> 0.8	2	4
9/18/18	20.7	3.2	2.5	16	> 0.9	2	4
10/3/18	12.1	13.9	7.3	10	+ 1.2	2	4
10/15/18	5.4	12.0	5.8	7	> 0.6	2	4

+ indicates that the Secchi disk was visible on the bottom of the lake at the depth indicated.

> indicates that the visibility of the Secchi disk was blocked by aquatic vegetation at the depth indicated.

Lake Water Quality Grades Based on Summertime Averages

Year	1980	1981	1982	1983	1984	1985	1986	1987	1988	1989	1990	1991
TP												
CLA												
Secchi												
Lake Grade												

Year	1992	1993	1994	1995	1996	1997	1998	1999	2000	2001	2002	2003
TP					C	B	B	A	B	B		B
CLA					D	C	D	B	A	B		A
Secchi					B	B	B	B	C	C	C	C
Lake Grade					C	B	C	B	B	B		B

Year	2004	2005	2006	2007	2008	2009	2010	2011	2012	2013	2014	2015
TP	A	B	C	C					C	A		
CLA	A	A	A	A					A	A		
Secchi	C	D	C	D	D	D	C					
Lake Grade	B	B	B	C								

Year	2016	2017	2018
TP	B	A	A
CLA	A	A	A
Secchi			
Lake Grade			

Source: Metropolitan Council, EPA STORET, and/or MPCA EQuIS database(s)

Northwood Lake (27–0627) Bassett Creek Watershed Management Organization

Volunteer: Robert White

Northwood Lake is a 15-acre lake located within the City of New Hope (Hennepin County). The mean and maximum depths of the lake are 0.8 m (2.5 ft) and 1.5 m (4.9 ft), respectively. The entire surface area is considered littoral zone, which is the 0 — 15 feet depth zone typically dominated by aquatic vegetation. Since the lake is relatively shallow, it does not permanently stratify and maintain a thermocline which is a density gradient caused by changing water temperatures throughout portions of the water column. The lake's 1,341-acre immediate watershed translates to a large watershed-to-lake area ratio of 89:1. The greater the ratio, the greater the potential stress on the lake from surface runoff.

The MPCA listed the lake as impaired with respect to aquatic recreational use (nutrient/eutrophication biological indicators) in 2004.

On each sampling day surface samples were collected for laboratory analysis of total phosphorus (TP), total Kjeldahl nitrogen (TKN), and chlorophyll including chlorophyll-a (CLA). Secchi transparency and surface temperature were measured during each monitoring visit. The resulting data are summarized in tables and figures on the following pages.

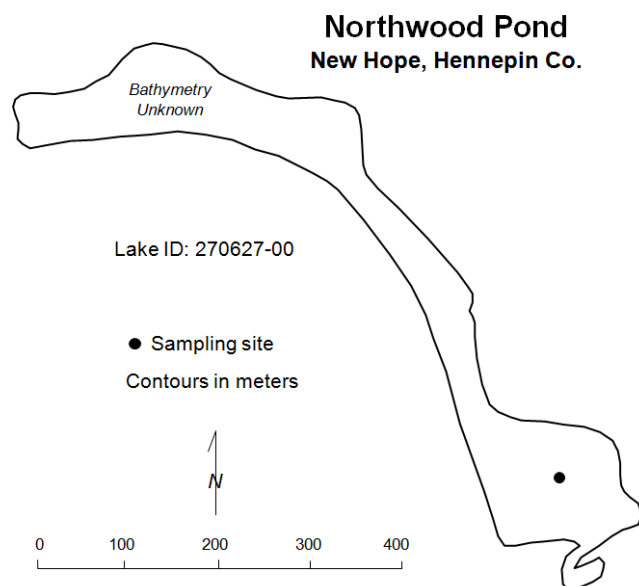
2018 summer (May - September) data summary

Parameter	Mean	Minimum	Maximum	Grade
TP (µg/l)	169	96	271	F
CLA (µg/l)	59	5.6	270	D
Secchi (m)	0.6	0.4	0.8	F
TKN (mg/l)	1.54	0.90	3.30	
			Lake Grade	F

The lake received a lake grade of F this year, which is the worst water quality grade received according to its water quality database. Continued monitoring is recommended to determine if this recent deterioration in water quality is part of a longer term trend.

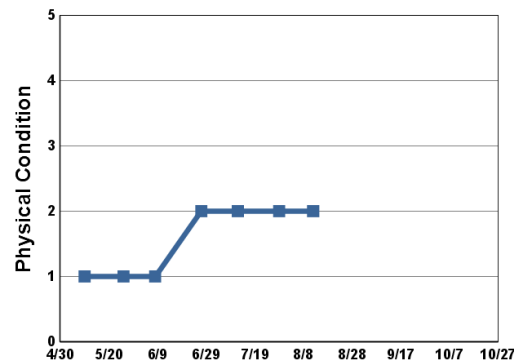
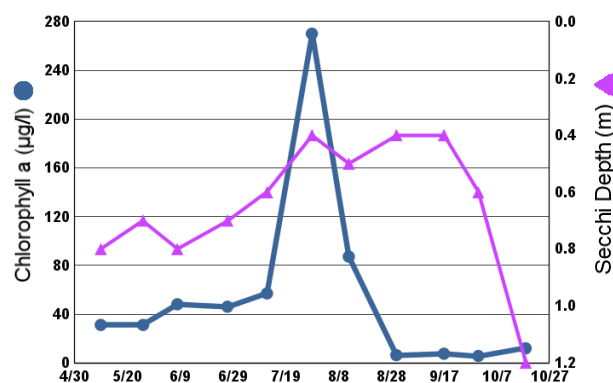
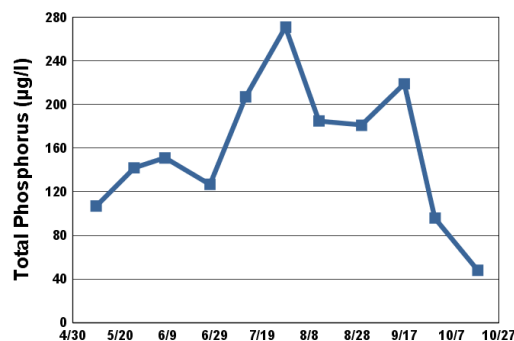
During each monitoring visit, the volunteer's opinions of the lake's physical condition and recreational suitability were ranked on a 1-to-5 scale. These user perception rankings are shown on the following page.

If you notice any errors in the lake's data or physical information, or are aware of any additional or missing information, please contact Brian Johnson of the Metropolitan Council at (651) 602-8743 or brian.johnson@metc.state.mn.us.

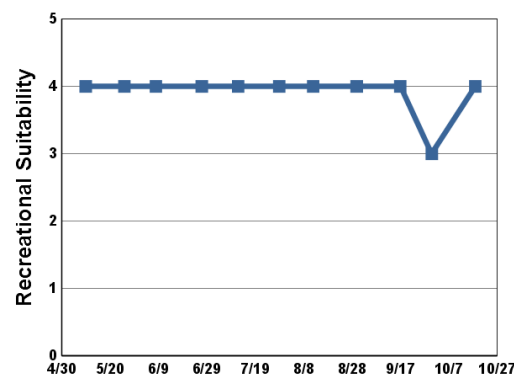


2018 Data

Date	SURF TEMP (°C)	SURF DO (mg/L)	CLA (µg/l)	SURF TP (µg/l)	Secchi (m)	PC	RS
5/10/18	19.5		31.0	107	0.8	1	4
5/26/18	28.9		31.0	142	0.7	1	4
6/8/18	24.0		48.0	151	0.8	1	4
6/27/18	25.4		46.0	127	0.7	2	4
7/12/18	31.3		57.0	207	0.6	2	4
7/29/18	25.4		270.0	271	0.4	2	4
8/12/18	30.0		87.0	185	0.5	2	4
8/30/18	22.9		6.3	181	0.4		4
9/17/18	25.9		7.4	219	0.4		4
9/30/18	12.9		5.6	96	0.6		3
10/18/18	10.2		12.0	48	1.2		4



1 = Crystal Clear
2 = Some Algae Present
3 = Definite Algal Presence
4 = High Algal Color
5 = Severe Algal Bloom



1 = Beautiful
2 = Minor Aesthetic Problem
3 = Swimming Impaired
4 = No Swimming; Boating OK
5 = No Aesthetics Possible

Lake Water Quality Grades Based on Summertime Averages

Year	1980	1981	1982	1983	1984	1985	1986	1987	1988	1989	1990	1991
TP												
CLA												
Secchi												
Lake Grade												

Year	1992	1993	1994	1995	1996	1997	1998	1999	2000	2001	2002	2003
TP									F	F	D	F
CLA									B	C	B	C
Secchi									D	D	D	D
Lake Grade									D	D	C	D

Year	2004	2005	2006	2007	2008	2009	2010	2011	2012	2013	2014	2015
TP	D	D	F	F	D	F	D	F	F	F	D	F
CLA	B	B	B	C	C	B	C	C	C	C	A	C
Secchi	D	D	D	D	D	D	D	D	D	D		
Lake Grade	C	C	D	D	D	D	D	D	D	D		

Year	2016	2017	2018
TP	D	F	F
CLA	C	D	D
Secchi	D	D	F
Lake Grade	D	D	F

Source: Metropolitan Council, EPA STORET, and/or MPCA EQuIS database(s)

O'Connor Lake (82-0002) *South Washington Watershed District*

Volunteer: Jeff Keene

O'Connor Lake is a 38-acre lake located within Denmark Township (Washington County). There are few known morphological data available for the lake.

On each sampling day surface samples were collected for laboratory analysis of total phosphorus (TP), total Kjeldahl nitrogen (TKN), chlorophyll including chlorophyll-a (CLA), and chloride. Secchi transparency and surface temperature were measured during each monitoring visit. The resulting data are summarized in tables and figures on the following pages. For the chloride data, please refer to the MCES's EIMS system at <http://es.metc.state.mn.us/eims/>.

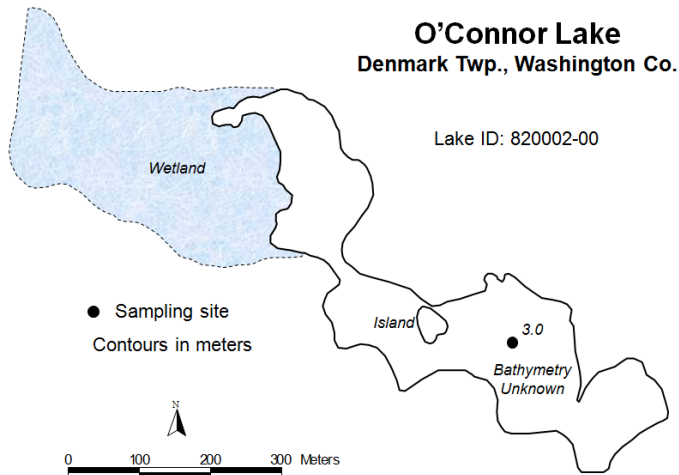
2018 summer (May - September) data summary

Parameter	Mean	Minimum	Maximum	Grade
TP (µg/l)	36	23	53	C
CLA (µg/l))	24	5.5	55	C
Secchi (m)	1.6	1.3	1.9	C
TKN (mg/l)	0.72	0.40	0.90	
			Lake Grade	C

The lake received a lake grade of C this year. The lake grades have varied between B and D according to its water quality database. Continued monitoring is recommended to continue to build the water quality database.

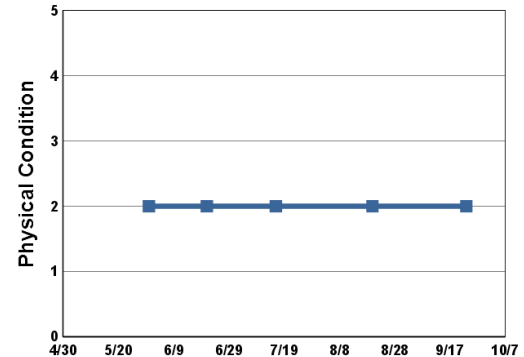
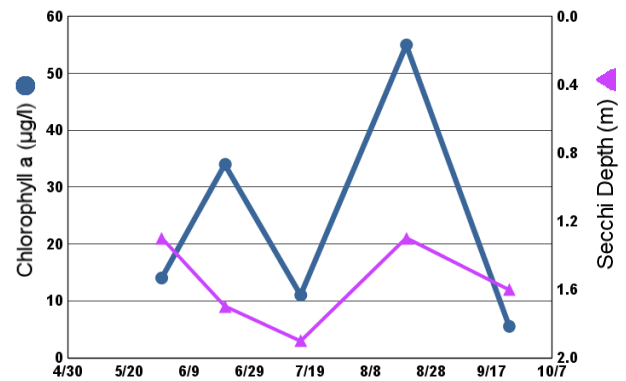
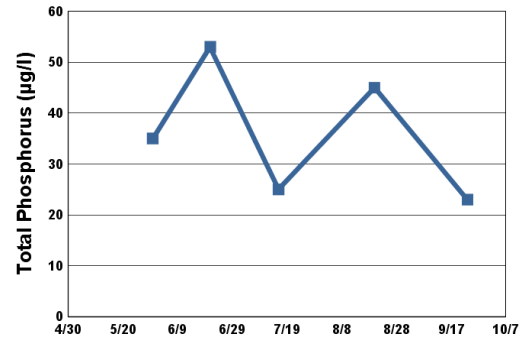
During each monitoring visit, the volunteer's opinions of the lake's physical condition and recreational suitability were ranked on a 1-to-5 scale. These user perception rankings are shown on the following page.

If you notice any errors in the lake's data or physical information, or are aware of any additional or missing information, please contact Brian Johnson of the Metropolitan Council at (651) 602-8743 or brian.johnson@metc.state.mn.us.

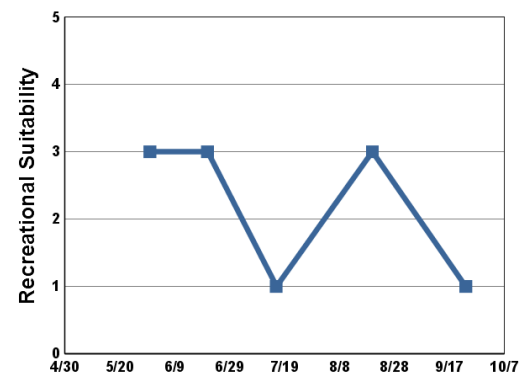


2018 Data

Date	SURF TEMP (°C)	SURF DO (mg/L)	CLA (µg/l)	SURF TP (µg/l)	Secchi (m)	PC	RS
5/31/18	22.8		14.0	35	1.3	2	3
6/21/18	23.2		34.0	53	1.7	2	3
7/16/18	27.7		11.0	25	1.9	2	1
8/20/18	23.6		55.0	45	1.3	2	3
9/23/18	20.4		5.5	23	1.6	2	1



1 = Crystal Clear
2 = Some Algae Present
3 = Definite Algal Presence
4 = High Algal Color
5 = Severe Algal Bloom



1 = Beautiful
2 = Minor Aesthetic Problem
3 = Swimming Impaired
4 = No Swimming; Boating OK
5 = No Aesthetics Possible

Lake Water Quality Grades Based on Summertime Averages

Year	1980	1981	1982	1983	1984	1985	1986	1987	1988	1989	1990	1991
TP												
CLA												
Secchi												
Lake Grade												

Year	1992	1993	1994	1995	1996	1997	1998	1999	2000	2001	2002	2003
TP												
CLA												
Secchi												
Lake Grade												

Year	2004	2005	2006	2007	2008	2009	2010	2011	2012	2013	2014	2015
TP		C	C	C	C	D	D	B		B	A	C
CLA		B	A	A	B	D	C	A		B	A	C
Secchi		C	C	F	C	D	D	C		C		C
Lake Grade		C	B	C	C	D	D	B		B		C

Year	2016	2017	2018
TP	B	C	C
CLA	C	B	C
Secchi		C	C
Lake Grade		C	C

Source: Metropolitan Council, EPA STORET, and/or MPCA EQuIS database(s)

O'Dowd Lake (70–0095) City of Shakopee

Volunteer: Sandy and Mike Boyce

O'Dowd Lake is located in both Louisville Township and the City of Shakopee (Scott County). The lake is considered a Priority Lake by the Metropolitan Council for its high regional recreational value. The lake's surface area is 258 acres and has a maximum depth of 6.7 m (roughly 22 feet). More than 80 percent of the surface area is considered littoral zone, which is the 0 — 15 feet depth zone typically dominated by aquatic vegetation.

The MPCA listed the lake as impaired with respect to aquatic consumption (mercury in fish tissue) in 1998 and aquatic life (fish bioassessments) in 2018. The MN DNR designated the lake as being infested with Eurasian water milfoil (*Myriophyllum spicatum*) in 2002.

On each sampling day surface samples were collected for laboratory analysis of total phosphorus (TP), total Kjeldahl nitrogen (TKN), and chlorophyll including chlorophyll-a (CLA). Secchi transparency and surface temperature were measured during each monitoring visit. The resulting data are summarized in tables and figures on the following pages.

2018 summer (May - September) data summary

Parameter	Mean	Minimum	Maximum	Grade
TP (µg/l)	28	15	49	B
CLA (µg/l)	23	2.2	48	C
Secchi (m)	2.0	0.9	4.0	C
TKN (mg/l)	0.91	0.67	1.20	
			Lake Grade	C

The lake received a lake grade of C this year, which is consistent with its historical water quality database.

During each monitoring visit, the volunteer's opinions of the lake's physical condition and recreational suitability were ranked on a 1-to-5 scale. These user perception rankings are shown on the following page.

The Fisheries Section of the Minnesota Department of Natural Resources (MDNR) has conducted a fisheries survey on the lake. Information on the survey can be obtained through the MDNR Fisheries Section by calling (651) 259-5831 or by downloading the information off the Internet at <http://www.dnr.state.mn.us/lakefind/>.

If you notice any errors in the lake's data or physical information, or are aware of any additional or missing information, please contact Brian Johnson of the Metropolitan Council at (651) 602-8743 or brian.johnson@metc.state.mn.us.

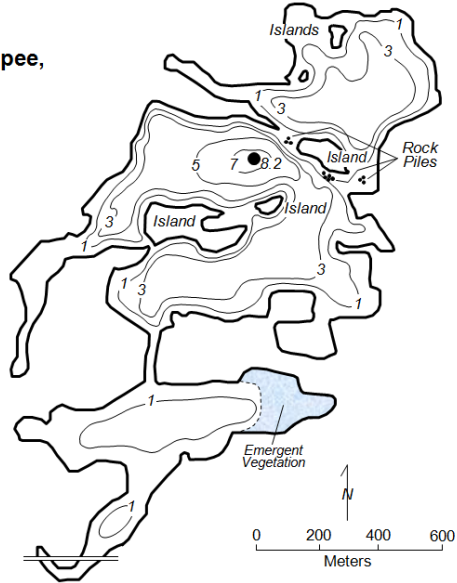
O'Dowd Lake

Louisville Twp./Shakopee,
Scott Co.

LAKE ID: 700095-00

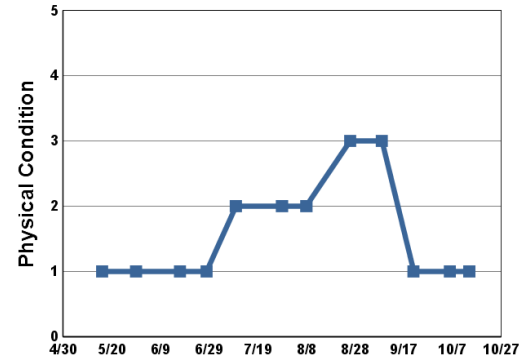
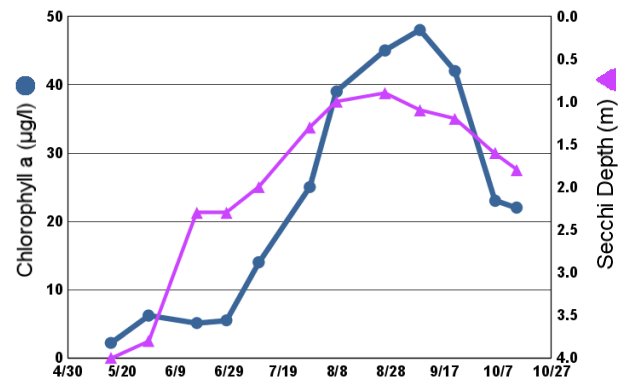
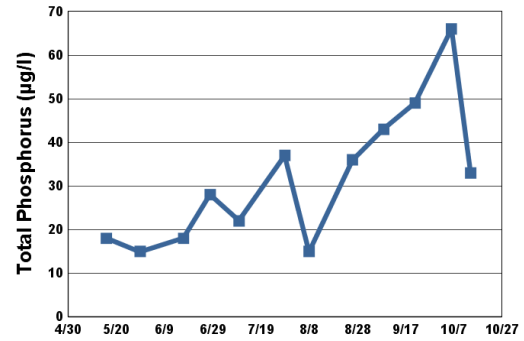
● Sampling site

Contours in meters



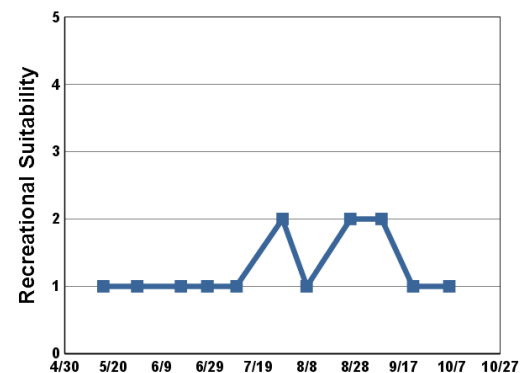
2018 Data

Date	SURF TEMP (°C)	SURF DO (mg/L)	CLA (µg/l)	SURF TP (µg/l)	Secchi (m)	PC	RS
5/16/18	21.1		2.2	18	4.0	1	1
5/30/18	25.1		6.2	15	3.8	1	1
6/17/18	25.9		5.1	18	2.3	1	1
6/28/18	26.4		5.5	28	2.3	1	1
7/10/18	27.8		14.0	22	2.0	2	1
7/29/18	26.2		25.0	37	1.3	2	2
8/8/18	26.5		39.0	15	1.0	2	1
8/26/18	23.8		45.0	36	0.9	3	2
9/8/18	22.6		48.0	43	1.1	3	2
9/21/18	19.8		42.0	49	1.2	1	1
10/6/18	12.8		23.0	66	1.6	1	1
10/14/18	9.2		22.0	33	1.8	1	



1 = Crystal Clear
2 = Some Algae Present
3 = Definite Algal Presence

4 = High Algal Color
5 = Severe Algal Bloom



1 = Beautiful
2 = Minor Aesthetic Problem
3 = Swimming Impaired

4 = No Swimming; Boating OK
5 = No Aesthetics Possible

Lake Water Quality Grades Based on Summertime Averages

Year	1980	1981	1982	1983	1984	1985	1986	1987	1988	1989	1990	1991
TP					C							
CLA					C							
Secchi					C							
Lake Grade					C							

Year	1992	1993	1994	1995	1996	1997	1998	1999	2000	2001	2002	2003
TP			C			C			C		D	
CLA			D			C			C		D	
Secchi			C			C			C		C	
Lake Grade			C			C			C		D	

Year	2004	2005	2006	2007	2008	2009	2010	2011	2012	2013	2014	2015
TP		C	D	C	C	C	C	C	C	B	A	C
CLA		D	C	D	C	C	C	C	C	C	B	C
Secchi		C	D	C	C	C	C	C	C	C	C	C
Lake Grade		C	D	C	C	C	C	C	C	C	B	C

Year	2016	2017	2018
TP	C	B	B
CLA	C	C	C
Secchi	C	C	C
Lake Grade	C	C	C

Source: Metropolitan Council, EPA STORET, and/or MPCA EQUIS database(s)

Olson Lake (82–0103) Valley Branch Watershed District

Volunteer: Danette Jahnke

Olson Lake is located in the City of Lake Elmo (Washington County). The lake is considered a Priority Lake by the Metropolitan Council for its good water quality. The lake has a surface area of 89 acres and a mean and maximum depth of 2.1 (6.9 feet) and 4.5 m (14.8 feet). The entire surface area is considered littoral zone, which is the 0 — 15 feet depth zone typically dominated by aquatic vegetation. Since the lake is relatively shallow, it does not permanently stratify and maintain a thermocline which is a density gradient caused by changing water temperatures throughout portions of the water column.

The MN DNR designated the lake as being infested with Eurasian water milfoil (*Myriophyllum spicatum*) in 2009.

On each sampling day surface samples were collected for laboratory analysis of total phosphorus (TP), total Kjeldahl nitrogen (TKN), and chlorophyll including chlorophyll-a (CLA). Secchi transparency and surface temperature were measured during each monitoring visit. The resulting data are summarized in tables and figures on the following pages.

2018 summer (May - September) data summary

Parameter	Mean	Minimum	Maximum	Grade
TP (µg/l)	18	11	36	A
CLA (µg/l)	6.6	1.6	20	A
Secchi (m)	+3.3	>1.5	>5.0	A
TKN (mg/l)	0.66	0.50	0.89	
			Lake Grade	A

+ indicates that the Secchi disk was visible on the bottom of the lake at the depth indicated.

> indicates that the visibility of the Secchi disk was blocked by aquatic vegetation at the depth indicated.

The lake received a lake grade of A this year. This grade is consistent with much of its recent historical water quality database. Also, the historical water quality database indicates that the lake grades have improved since the 1980's. The lake received a lake grade of C in 1984, as well as receiving Secchi grades of C in 1984-1986, and 1988-1990. Lake Grades of B were received in 1991, 1993, and 1995. Between 2000 and 2012, the lake has recorded lake grades varying between A and B. Since 2013 the lake has received A lake grades. Continued monitoring is recommended to determine if this recent improvement in water quality is part of a longer term trend.

During each monitoring visit, the volunteer's opinions of the lake's physical condition and recreational suitability were ranked on a 1-to-5 scale. These user perception rankings are shown on the following page.

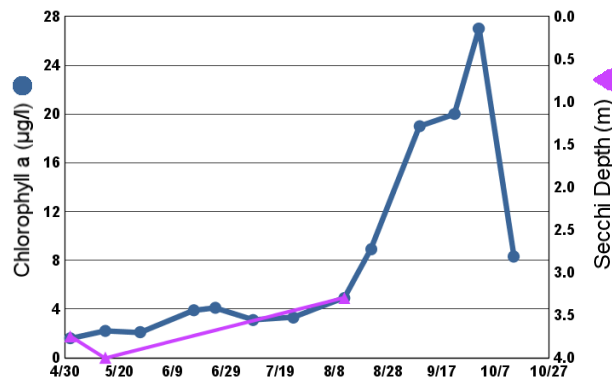
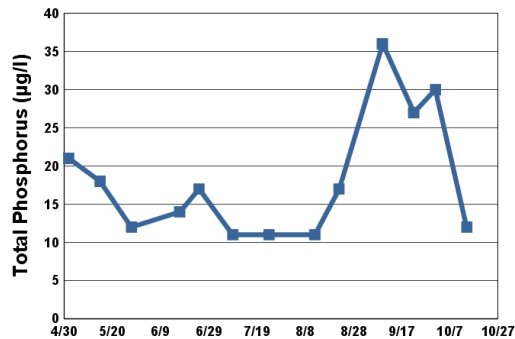
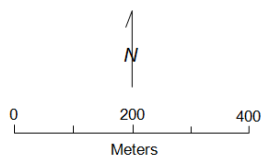
The Fisheries Section of the Minnesota Department of Natural Resources (MDNR) has conducted a fisheries survey on the lake. Information on the survey can be obtained through the MDNR Fisheries Section by calling (651) 259-5831 or by downloading the information off the Internet at <http://www.dnr.state.mn.us/lakefind/>.

If you notice any errors in the lake's data or physical information, or are aware of any additional or missing information, please contact Brian Johnson of the Metropolitan Council at (651) 602-8743 or brian.johnson@metc.state.mn.us.

Lake Olson Lake Elmo, Washington Co.

Lake ID: 820103-00

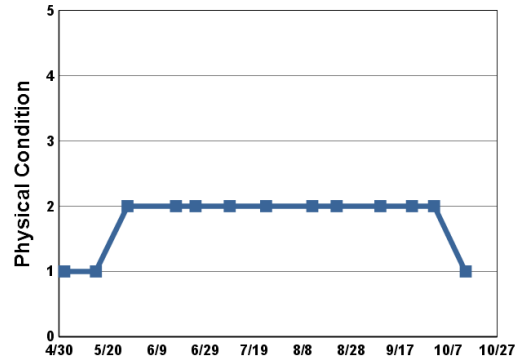
● Sampling site
Contours in meters



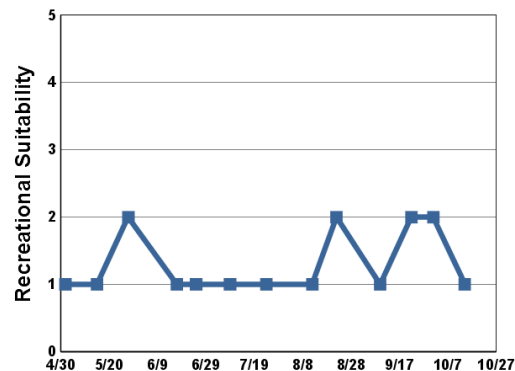
2018 Data

Date	SURF TEMP (°C)	SURF DO (mg/L)	CLA (µg/l)	SURF TP (µg/l)	Secchi (m)	PC	RS
5/2/18	10.3		1.6	21	3.8	1	1
5/15/18	19.2		2.2	18	4.0	1	1
5/28/18	25.8		2.1	12	> 5.0	2	2
6/17/18	26.0		3.9	14	> 3.7	2	1
6/25/18	26.1		4.1	17	> 3.7	2	1
7/9/18	27.3		3.1	11	> 3.3	2	1
7/24/18	26.9		3.3	11	> 3.6	2	1
8/12/18			4.9	11	3.3	2	1
8/22/18	25.4		8.9	17	+ 2.3	2	2
9/9/18	22.9		19.0	36	> 1.5	2	1
9/22/18	20.4		20.0	27	> 2.2	2	2
10/1/18	15.6		27.0	30	> 1.4	2	2
10/14/18	9.9		8.3	12	+ 3.0	1	1

+ indicates that the Secchi disk was visible on the bottom of the lake at the depth indicated.
> indicates that the visibility of the Secchi disk was blocked by aquatic vegetation at the depth indicated.



1 = Crystal Clear
2 = Some Algae Present
3 = Definite Algal Presence
4 = High Algal Color
5 = Severe Algal Bloom



1 = Beautiful
2 = Minor Aesthetic Problem
3 = Swimming Impaired
4 = No Swimming; Boating OK
5 = No Aesthetics Possible

Lake Water Quality Grades Based on Summertime Averages

Year	1980	1981	1982	1983	1984	1985	1986	1987	1988	1989	1990	1991
TP					C							B
CLA					C							B
Secchi					C	C	C		C	C	C	B
Lake Grade					C							B

Year	1992	1993	1994	1995	1996	1997	1998	1999	2000	2001	2002	2003
TP		B		C					A			A
CLA		A		B					A			B
Secchi		B		B					A			A
Lake Grade		B		B					A			A

Year	2004	2005	2006	2007	2008	2009	2010	2011	2012	2013	2014	2015
TP	A	B	C	B	A	A	B	A	A	A	A	A
CLA	A	B	B	A	A	A	B	A	B	A	A	A
Secchi	A	B	B	B	A	A	B	A	B	A	A	A
Lake Grade	A	B	B	B	A	A	B	A	B	A	A	A

Year	2016	2017	2018
TP	A	A	A
CLA	A	A	A
Secchi	A	A	A
Lake Grade	A	A	A

Source: Metropolitan Council, EPA STORET, and/or MPCA EQuIS database(s)

Oneka Lake (82–0140) *Rice Creek Watershed District*

Volunteer: Paul Bolstad

Oneka Lake is located in the City of Hugo (Washington County). The lake is considered a Priority Lake by the Metropolitan Council for its high regional recreational value. The lake has a surface area of 381 acres, and a maximum depth of 2.1 (6.9 feet). The entire surface area is considered littoral zone, which is the 0 — 15 feet depth zone typically dominated by aquatic vegetation. Since the lake is relatively shallow, it does not permanently stratify and maintain a thermocline which is a density gradient caused by changing water temperatures throughout portions of the water column.

On each sampling day surface samples were collected for laboratory analysis of total phosphorus (TP), total Kjeldahl nitrogen (TKN), and chlorophyll including chlorophyll-a (CLA). Secchi transparency and surface temperature were measured during each monitoring visit. The resulting data are summarized in tables and figures on the following pages.

2018 summer (May - September) data summary

Parameter	Mean	Minimum	Maximum	Grade
TP (µg/l)	20	9	25	A
CLA (µg/l)	10	1.1	54	B
Secchi (m)	+	+	+	
TKN (mg/l)	0.87	0.72	0.99	
			Lake Grade	

+ indicates that the Secchi disk was visible on the bottom of the lake at the depth indicated.

There was an insufficient quantity of valid Secchi transparency measurements to determine a Secchi grade. An invalid measurement occurred if the Secchi disk was either visible on the lake bottom or the disk's visibility was blocked by aquatic vegetation. In both of these situations the water clarity would have been greater than that indicated by the measurement. A lake grade was not given because all three parameter grades are required to issue a lake grade. The relatively low CLA concentrations in combination with the observations of moderate to substantial macrophyte growth, indicate that the primary production of the lake is focused on production of aquatic macrophytes rather than algae.

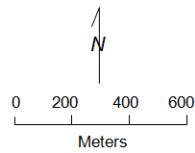
During each monitoring visit, the volunteer's opinions of the lake's physical condition and recreational suitability were ranked on a 1-to-5 scale. These user perception rankings are shown on the following page.

If you notice any errors in the lake's data or physical information, or are aware of any additional or missing information, please contact Brian Johnson of the Metropolitan Council at (651) 602-8743 or brian.johnson@metc.state.mn.us.

Oneka Lake Hugo, Washington Co.

Lake ID: 820140-00

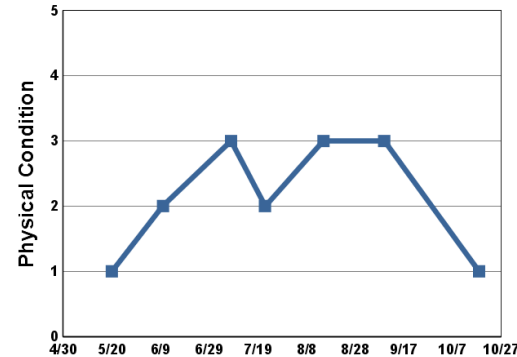
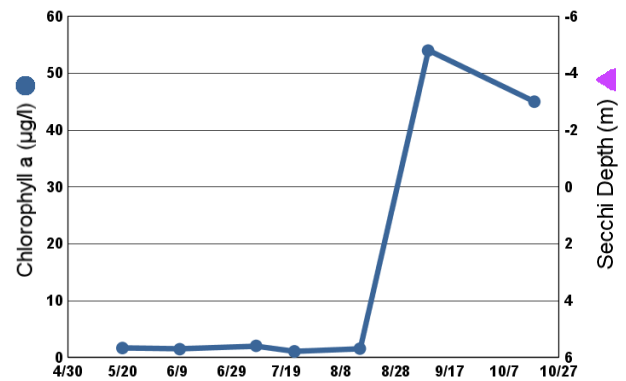
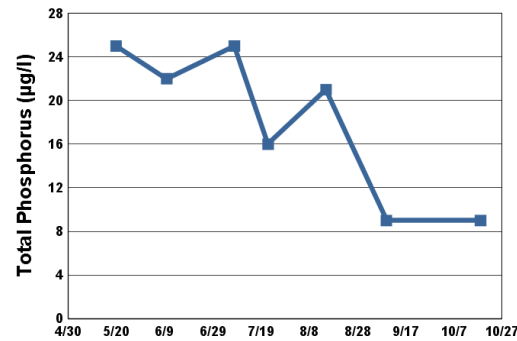
● Sampling site
Contours in meters



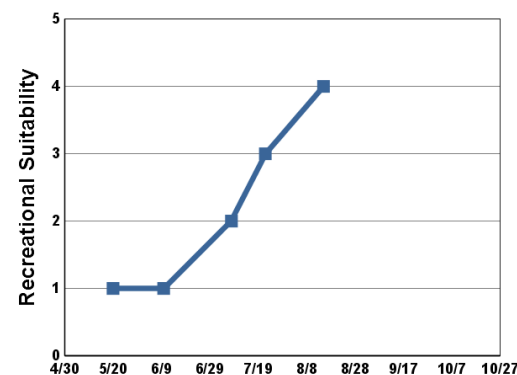
2018 Data

Date	SURF TEMP (°C)	SURF DO (mg/L)	CLA (µg/l)	SURF TP (µg/l)	Secchi (m)	PC	RS
5/20/18	19.3		1.7	25	+ 4.0	1	1
6/10/18	23.1		1.5	22		2	1
7/8/18	29.0		2.1	25		3	2
7/22/18	28.0		1.1	16		2	3
8/15/18	28.0		1.6	21		3	4
9/9/18	19.0		54.0	9		3	
10/18/18	9.0		45.0	9		1	

+ indicates that the Secchi disk was visible on the bottom of the lake at the depth indicated.



1 = Crystal Clear
2 = Some Algae Present
3 = Definite Algal Presence
4 = High Algal Color
5 = Severe Algal Bloom



1 = Beautiful
2 = Minor Aesthetic Problem
3 = Swimming Impaired
4 = No Swimming; Boating OK
5 = No Aesthetics Possible

Lake Water Quality Grades Based on Summertime Averages

Year	1980	1981	1982	1983	1984	1985	1986	1987	1988	1989	1990	1991
TP		C	D	D		C		B			D	D
CLA		A	A	A		A		A			B	B
Secchi		C		C		C		C			C	C
Lake Grade		B		C		B		B			C	C

Year	1992	1993	1994	1995	1996	1997	1998	1999	2000	2001	2002	2003
TP	C							A	B	C	C	A
CLA	A							A	A	B	B	A
Secchi	C							C	C	C	C	C
Lake Grade	B							B	B	C	C	B

Year	2004	2005	2006	2007	2008	2009	2010	2011	2012	2013	2014	2015
TP	A						A	C	B			
CLA	A						A	A	A			
Secchi	C											
Lake Grade	B											

Year	2016	2017	2018
TP		A	A
CLA		A	B
Secchi			
Lake Grade			

Source: Metropolitan Council, EPA STORET, and/or MPCA EQuIS database(s)

Orchard Lake (19–0031) *Black Dog Lake Watershed Management Organization*

Volunteer: Tom Goodwin

Orchard Lake is located in the City of Lakeville (Dakota County). The lake is considered a Priority Lake by the Metropolitan Council for its high regional recreational value. It has a surface area of 250 acres. Its maximum and mean depths are 10 m and 3 m respectively.

The MPCA listed the lake as impaired with respect to aquatic consumption (mercury in fish tissue) in 1998. The MN DNR designated the lake as being infested with Eurasian water milfoil (*Myriophyllum spicatum*) in 2017.

On each sampling day surface samples were collected for laboratory analysis of total phosphorus (TP), total Kjeldahl nitrogen (TKN), and chlorophyll including chlorophyll-a (CLA). Secchi transparency and surface temperature were measured during each monitoring visit. The resulting data are summarized in tables and figures on the following pages.

2018 summer (May - September) data summary

Parameter	Mean	Minimum	Maximum	Grade
TP (µg/l)	22	13	39	A
CLA (µg/l)	5.2	1.7	9.7	A
Secchi (m)	2.4	1.8	3.1	B
TKN (mg/l)	0.71	0.56	0.92	
			Lake Grade	A

The lake received a lake grade of A this year. The lake continues to have lower summer-time chlorophyll in comparison to 10 years ago and earlier, as demonstrated by the recent streak of CLA grades of A. The overall water quality has improved overall in comparison to years prior dating back to 1980, as given by the shift in lake grades from the C to A range. Continued monitoring is recommended to determine if this improving trend continues into the future.

During each monitoring visit, the volunteer's opinions of the lake's physical condition and recreational suitability were ranked on a 1-to-5 scale. These user perception rankings are shown on the following page.

The Fisheries Section of the Minnesota Department of Natural Resources (MDNR) has conducted a fisheries survey on the lake. Information on the survey can be obtained through the MDNR Fisheries Section by calling (651) 259-5831 or by downloading the information off the Internet at <http://www.dnr.state.mn.us/lakefind/>.

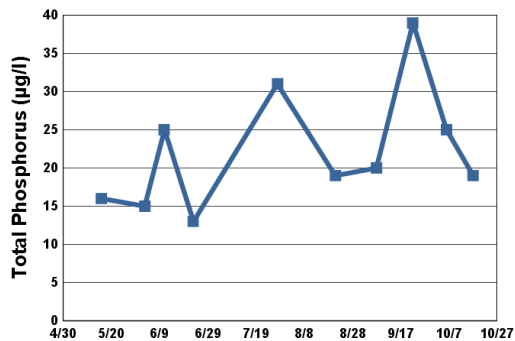
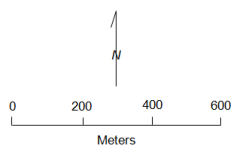
If you notice any errors in the lake's data or physical information, or are aware of any additional or missing information, please contact Brian Johnson of the Metropolitan Council at (651) 602-8743 or brian.johnson@metc.state.mn.us.

Orchard Lake
Lakeville, Dakota Co.

LAKE ID: 190031-00

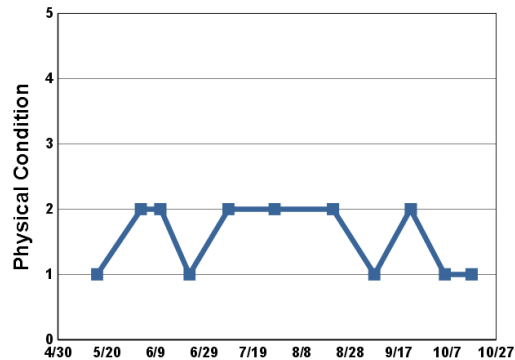
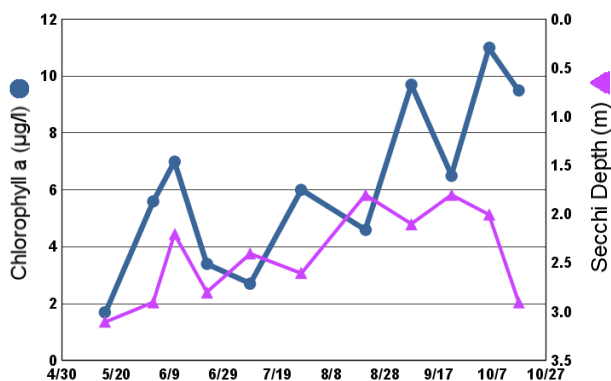
● Sampling site

Contours in meters

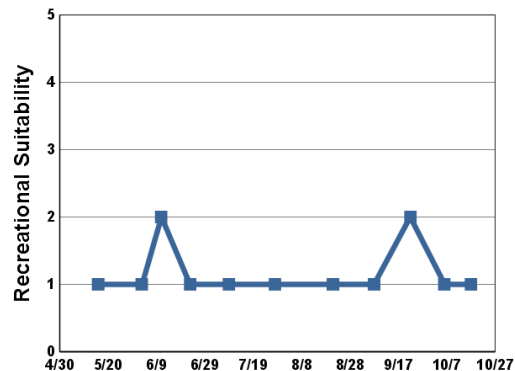


2018 Data

Date	SURF TEMP (°C)	SURF DO (mg/L)	CLA (µg/l)	SURF TP (µg/l)	Secchi (m)	PC	RS
5/16/18	19.6		1.7	16	3.1	1	1
6/3/18	21.9		5.6	15	2.9	2	1
6/11/18	20.9		7.0	25	2.2	2	2
6/23/18	24.3		3.4	13	2.8	1	1
7/9/18	27.8		2.7		2.4	2	1
7/28/18	23.6		6.0	31	2.6	2	1
8/21/18	24.6		4.6	19	1.8	2	1
9/7/18	22.2		9.7	20	2.1	1	1
9/22/18	18.8		6.5	39	1.8	2	2
10/6/18	12.1		11.0	25	2.0	1	1
10/17/18	7.8		9.5	19	2.9	1	1



1 = Crystal Clear
2 = Some Algae Present
3 = Definite Algal Presence
4 = High Algal Color
5 = Severe Algal Bloom



1 = Beautiful
2 = Minor Aesthetic Problem
3 = Swimming Impaired
4 = No Swimming; Boating OK
5 = No Aesthetics Possible

Lake Water Quality Grades Based on Summertime Averages

Year	1980	1981	1982	1983	1984	1985	1986	1987	1988	1989	1990	1991
TP	C	B		B						B		
CLA	B	B		B						B		
Secchi	C	B		B				C	C	C	D	C
Lake Grade	C	B		B						B		

Year	1992	1993	1994	1995	1996	1997	1998	1999	2000	2001	2002	2003
TP		C					C	C	C	B		C
CLA		B					C	C	C	B		C
Secchi		C					C	C	C	B		C
Lake Grade		C					C	C	C	B		C

Year	2004	2005	2006	2007	2008	2009	2010	2011	2012	2013	2014	2015
TP	C	B	C	C	A	A	B	B	B	A	A	A
CLA	B	B	B	C	B	A	A	A	A	A	A	A
Secchi	B	B	B	C	A	A	A	B	B	A	B	B
Lake Grade	B	B	B	C	A	A	A	B	B	A	A	A

Year	2016	2017	2018
TP	B	A	A
CLA	A	A	A
Secchi	B	B	B
Lake Grade	B	A	A

Source: Metropolitan Council, EPA STORET, and/or MPCA EQuIS database(s)

Parkers Lake (27–0107) Bassett Creek Watershed Management Organization

Volunteer: David Parker

Parkers Lake is located in the City of Plymouth (Hennepin County). It has a surface area of 97 acres. The mean and maximum depths of the lake are 3.7 m (12 ft) and 11.3 m (37 ft), respectively. The lake's size and mean depth result in an approximate lake volume of 1,164 ac-ft. Approximately 70 percent of the lake's surface area is considered littoral zone, which is the 0-15 feet depth zone of aquatic plant dominance. The lake's 950-acre immediate watershed translates to a moderate watershed-to-lake area ratio of 10:1. The greater the ratio, the greater the potential stress on the lake from surface runoff.

The MPCA listed the lake as impaired with respect to aquatic consumption (mercury in fish tissue) in 1998 and aquatic life (chloride) in 2014. The MN DNR designated the lake as being infested with Eurasian water milfoil (*Myriophyllum spicatum*) in 1995.

On each sampling day surface samples were collected for laboratory analysis of total phosphorus (TP), total Kjeldahl nitrogen (TKN), and chlorophyll including chlorophyll-a (CLA). Secchi transparency and surface temperature were measured during each monitoring visit. The resulting data are summarized in tables and figures on the following pages.

2018 summer (May - September) data summary

Parameter	Mean	Minimum	Maximum	Grade
TP (µg/l)	23	17	32	B
CLA (µg/l)	9.1	1.0	16	A
Secchi (m)	2.8	1.6	5.1	B
TKN (mg/l)	0.62	0.52	0.77	
			Lake Grade	B

The lake received a lake grade of B this year, which is similar to some previous years' annual lake grades. The lake has received lake grades varying from C to A to B over the past 35 years as indicated by the historical water quality database, but the lake has not experienced a C lake grade since 1999. The lake has received only A and B lake grades from 2000 through 2018. Continued monitoring is recommended to determine if this improvement in water quality continues.

During each monitoring visit, the volunteer's opinions of the lake's physical condition and recreational suitability were ranked on a 1-to-5 scale. These user perception rankings are shown on the following page.

The Fisheries Section of the Minnesota Department of Natural Resources (MDNR) has conducted a fisheries survey on the lake. Information on the survey can be obtained through the MDNR Fisheries Section by calling (651) 259-5831 or by downloading the information off the Internet at <http://www.dnr.state.mn.us/lakefind/>.

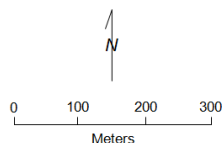
If you notice any errors in the lake's data or physical information, or are aware of any additional or missing information, please contact Brian Johnson of the Metropolitan Council at (651) 602-8743 or brian.johnson@metc.state.mn.us.

Parkers Lake Plymouth, Hennepin Co.

Lake ID: 270107-00

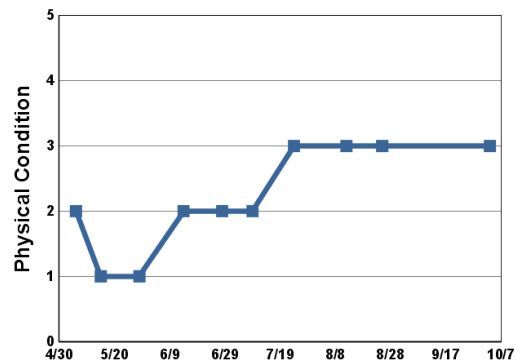
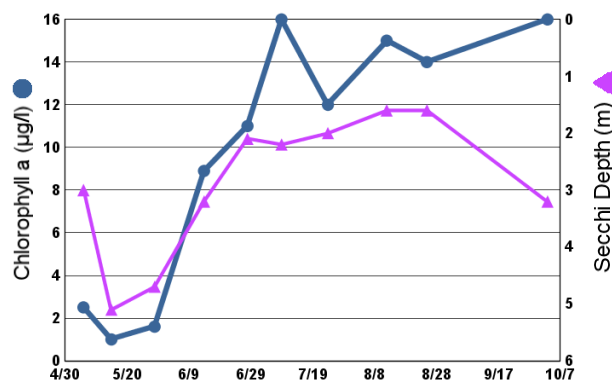
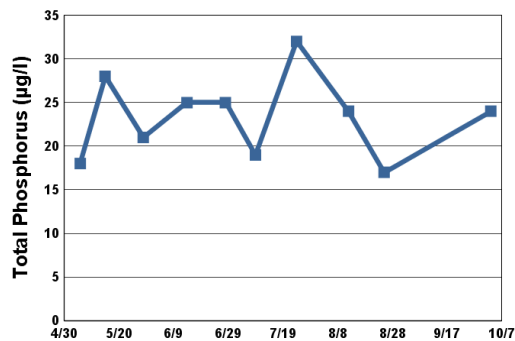
● Sampling site

Contours in meters



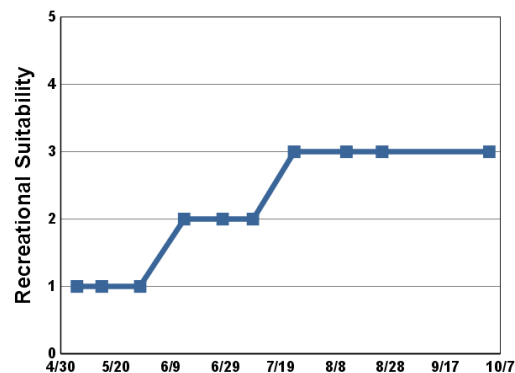
2018 Data

Date	SURF TEMP (°C)	SURF DO (mg/L)	CLA (µg/l)	SURF TP (µg/l)	Secchi (m)	PC	RS
5/6/18	16.5		2.5	18	3.0	2	1
5/15/18	18.2		1.0	28	5.1	1	1
5/29/18	25.5		1.6	21	4.7	1	1
6/14/18	23.1		8.9	25	3.2	2	2
6/28/18	25.2		11.0	25	2.1	2	2
7/9/18	26.4		16.0	19	2.2	2	2
7/24/18	26.7		12.0	32	2.0	3	3
8/12/18	27.0		15.0	24	1.6	3	3
8/25/18	22.5		14.0	17	1.6	3	3
10/3/18	14.5		16.0	24	3.2	3	3



1 = Crystal Clear
2 = Some Algae Present
3 = Definite Algal Presence

4 = High Algal Color
5 = Severe Algal Bloom



1 = Beautiful
2 = Minor Aesthetic Problem
3 = Swimming Impaired

4 = No Swimming; Boating OK
5 = No Aesthetics Possible

Lake Water Quality Grades Based on Summertime Averages

Year	1980	1981	1982	1983	1984	1985	1986	1987	1988	1989	1990	1991
TP	C											
CLA	C										B	
Secchi	C										B	
Lake Grade	C											

Year	1992	1993	1994	1995	1996	1997	1998	1999	2000	2001	2002	2003
TP				C				C	A		A	B
CLA				B				B	A		A	B
Secchi				C				C	B		A	B
Lake Grade				C				C	A		A	B

Year	2004	2005	2006	2007	2008	2009	2010	2011	2012	2013	2014	2015
TP	B	C	C	B	B	C	A		C			A
CLA	A	B	A	A	A	A	A		A			B
Secchi	C	B	A	B	B	B	B		B			A
Lake Grade	B	B	B	B	B	B	A		B			A

Year	2016	2017	2018
TP	B	A	B
CLA	B	B	A
Secchi	A	A	B
Lake Grade	B	A	B

Source: Metropolitan Council, EPA STORET, and/or MPCA EQuIS database(s)

Pat Lake (82–0125) Browns Creek Watershed District

Monitoring agency: Washington Conservation District staff

Pat Lake is a small 13-acre lake located in Washington County. There are few known morphological data available for the lake.

On each sampling day surface samples were collected for laboratory analysis of total phosphorus (TP), total Kjeldahl nitrogen (TKN), and chlorophyll including chlorophyll-a (CLA). Secchi transparency was measured during each site visit. Depth profiles of dissolved oxygen and temperature were also made. The resulting surface data are summarized in tables and figures on the following pages. For depth profile data, please refer to the MCES's EIMS system at <http://es.metc.state.mn.us/eims/>.

2018 summer (May - September) data summary

Parameter	Mean	Minimum	Maximum	Grade
TP (µg/l)	36	19	54	C
CLA (µg/l))	11	3.5	21	B
Secchi (m)	2.1	1.2	2.7	C
TKN (mg/l)	0.75	0.57	0.92	
			Lake Grade	C

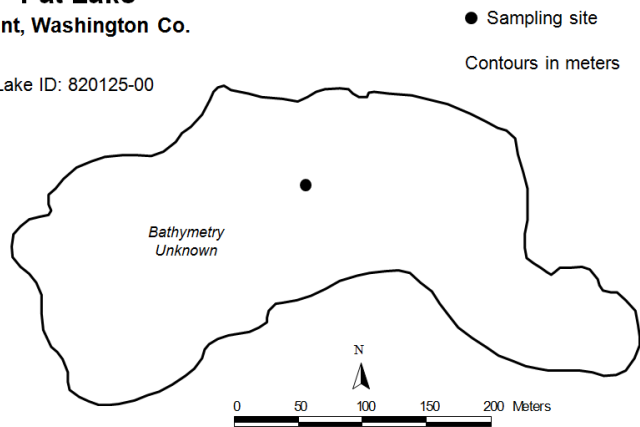
The lake received a lake grade of C this year, which is consistent with its historical water quality database. Continued monitoring is recommended to continue to build the water quality database.

During each monitoring visit, the volunteer's opinions of the lake's physical condition and recreational suitability were ranked on a 1-to-5 scale. These user perception rankings are shown on the following page.

If you notice any errors in the lake's data or physical information, or are aware of any additional or missing information, please contact Brian Johnson of the Metropolitan Council at (651) 602-8743 or brian.johnson@metc.state.mn.us.

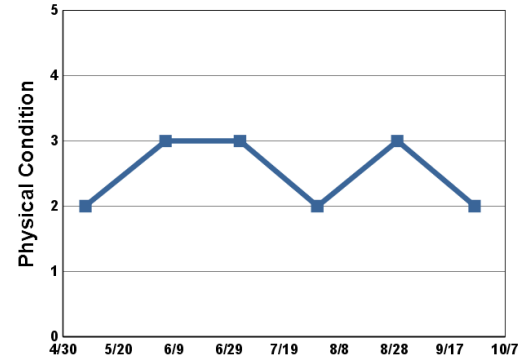
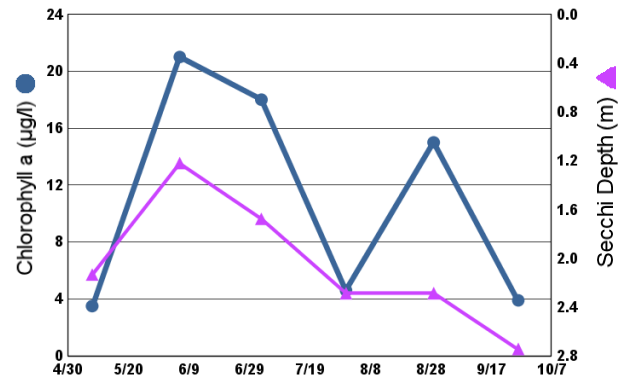
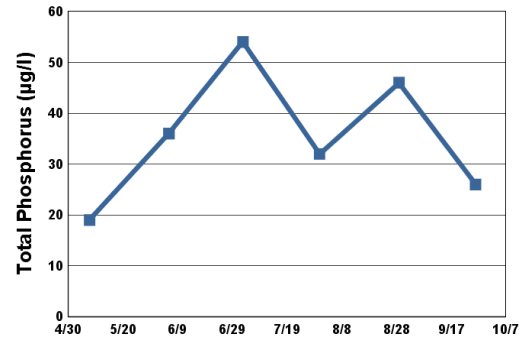
Pat Lake Grant, Washington Co.

Lake ID: 820125-00

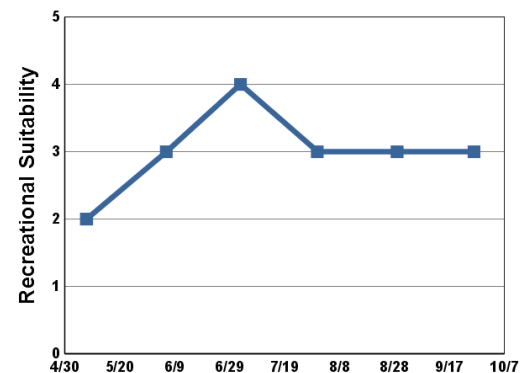


2018 Data

Date	SURF TEMP (°C)	SURF DO (mg/L)	CLA (µg/l)	SURF TP (µg/l)	Secchi (m)	PC	RS
5/8/18	19.9	10.0	3.5	19	2.1	2	2
6/6/18	23.6	9.7	21.0	36	1.2	3	3
7/3/18	26.4	8.7	18.0	54	1.7	3	4
7/31/18	25.4	7.7	4.6	32	2.3	2	3
8/29/18	22.0	3.4	15.0	46	2.3	3	3
9/26/18	17.0	5.5	3.9	26	2.7	2	3



1 = Crystal Clear
2 = Some Algae Present
3 = Definite Algal Presence
4 = High Algal Color
5 = Severe Algal Bloom



1 = Beautiful
2 = Minor Aesthetic Problem
3 = Swimming Impaired
4 = No Swimming; Boating OK
5 = No Aesthetics Possible

Lake Water Quality Grades Based on Summertime Averages

Year	1980	1981	1982	1983	1984	1985	1986	1987	1988	1989	1990	1991
TP												
CLA												
Secchi												
Lake Grade												

Year	1992	1993	1994	1995	1996	1997	1998	1999	2000	2001	2002	2003
TP												
CLA												
Secchi												
Lake Grade												

Year	2004	2005	2006	2007	2008	2009	2010	2011	2012	2013	2014	2015
TP			D	C	C	C	C	C	C	C	C	C
CLA			C	A	B	B	B	B	B	B	B	B
Secchi			C	C	C	C	C	B	B	C	B	C
Lake Grade			C	B	C	C	C	B	B	C	B	C

Year	2016	2017	2018
TP	C	B	C
CLA	B	A	B
Secchi	C	B	C
Lake Grade	C	B	C

Source: Metropolitan Council, EPA STORET, and/or MPCA EQuIS database(s)

Penn Lake (27–0004) *Nine Mile Creek Watershed District*

Volunteer: Lisa McIntire

Penn Lake is located in the City of Bloomington (Hennepin County). It has a maximum depth of 2.1 m (7.0 ft). The entire surface area is considered littoral zone, which is the 0 — 15 feet depth zone typically dominated by aquatic vegetation. Since the lake is relatively shallow, it does not permanently stratify and maintain a thermocline which is a density gradient caused by changing water temperatures throughout portions of the water column.

The MPCA listed the lake as impaired with respect to aquatic recreational use (nutrient/eutrophication biological indicators) in 2018.

On each sampling day surface samples were collected for laboratory analysis of total phosphorus (TP), total Kjeldahl nitrogen (TKN), and chlorophyll including chlorophyll-a (CLA). Secchi transparency and surface temperature were measured during each monitoring visit. The resulting data are summarized in tables and figures on the following pages.

2018 summer (May - September) data summary

Parameter	Mean	Minimum	Maximum	Grade
TP (µg/l)	134	69	201	D
CLA (µg/l)	65	12	110	D
Secchi (m)	0.8	0.2	3.5	D
TKN (mg/l)	1.85	1.30	2.80	
			Lake Grade	D

The lake received a lake grade of D this year, which is similar to water quality observed since 2013. This continues the improvement in water quality since the late 2000s when F grades were common. Continued monitoring is recommended to determine if this recent improvement in water quality is part of a longer term trend.

During each monitoring visit, the volunteer's opinions of the lake's physical condition and recreational suitability were ranked on a 1-to-5 scale. These user perception rankings are shown on the following page.

The Fisheries Section of the Minnesota Department of Natural Resources (MDNR) has conducted a fisheries survey on the lake. Information on the survey can be obtained through the MDNR Fisheries Section by calling (651) 259-5831 or by downloading the information off the Internet at <http://www.dnr.state.mn.us/lakefind/>.

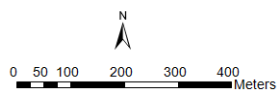
If you notice any errors in the lake's data or physical information, or are aware of any additional or missing information, please contact Brian Johnson of the Metropolitan Council at (651) 602-8743 or brian.johnson@metc.state.mn.us.

Penn Lake, Bloomington, Hennepin Co.

Lake ID: 270004-00

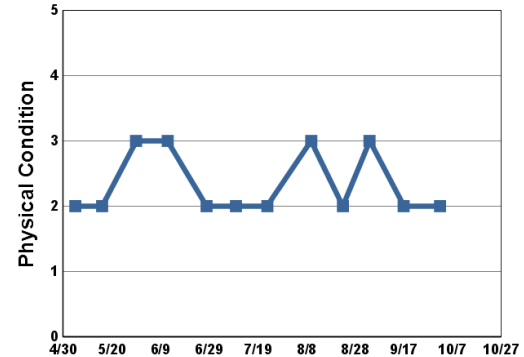
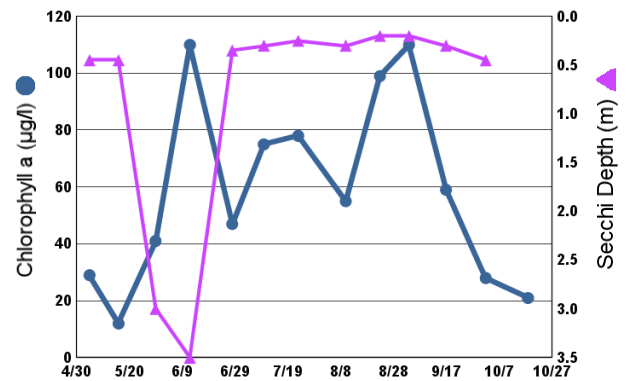
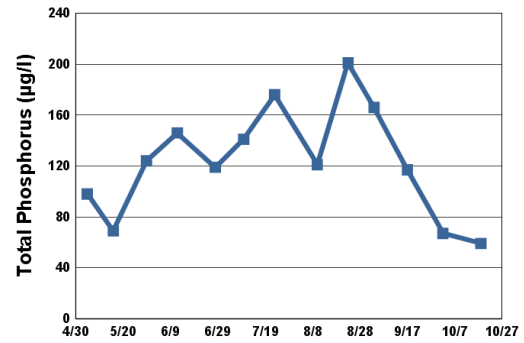
● Sampling site

Contours in meters



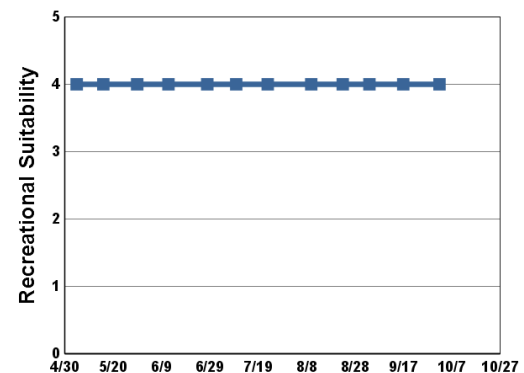
2018 Data

Date	SURF TEMP (°C)	SURF DO (mg/L)	CLA (µg/l)	SURF TP (µg/l)	Secchi (m)	PC	RS
5/5/18	20.9		29.0	98	0.5	2	4
5/16/18	25.0		12.0	69	0.5	2	4
5/30/18	26.8		41.0	124	3.0	3	4
6/12/18	22.8		110.0	146	3.5	3	4
6/28/18	28.7		47.0	119	0.4	2	4
7/10/18	28.3		75.0	141	0.3	2	4
7/23/18	28.1		78.0	176	0.3	2	4
8/10/18	30.7		55.0	121	0.3	3	4
8/23/18	24.3		99.0	201	0.2	2	4
9/3/18	24.3		110.0	166	0.2	3	4
9/17/18	26.8		59.0	117	0.3	2	4
10/2/18	11.8		28.0	67	0.5	2	4
10/18/18			21.0	59			



1 = Crystal Clear
2 = Some Algae Present
3 = Definite Algal Presence

4 = High Algal Color
5 = Severe Algal Bloom



1 = Beautiful
2 = Minor Aesthetic Problem
3 = Swimming Impaired

4 = No Swimming; Boating OK
5 = No Aesthetics Possible

Lake Water Quality Grades Based on Summertime Averages

Year	1980	1981	1982	1983	1984	1985	1986	1987	1988	1989	1990	1991
TP												
CLA												
Secchi												
Lake Grade												

Year	1992	1993	1994	1995	1996	1997	1998	1999	2000	2001	2002	2003
TP												
CLA												
Secchi												
Lake Grade												

Year	2004	2005	2006	2007	2008	2009	2010	2011	2012	2013	2014	2015
TP						F	F	D	F	D	D	D
CLA						F	F		D	D	C	D
Secchi	F					F	F	F	F	D		F
Lake Grade						F	F		F	D		D

Year	2016	2017	2018
TP	D	D	D
CLA	D	D	D
Secchi	F	F	D
Lake Grade	D	D	D

Source: Metropolitan Council, EPA STORET, and/or MPCA EQuIS database(s)

Pickerel Lake (19–0079) *Lower Mississippi River Watershed Management Organization*

Volunteer: Jonathan Libby

Pickerel Lake is located in the city of Lilydale (Dakota County). The lake has a surface area of 114 ac and a maximum depth of 3.4 m. The lake is located in the floodplain of the Mississippi River.

On each sampling day surface samples were collected for laboratory analysis of total phosphorus (TP), total Kjeldahl nitrogen (TKN), and chlorophyll including chlorophyll-a (CLA). Secchi transparency and surface temperature were measured during each monitoring visit. The resulting data are summarized in tables and figures on the following pages.

2018 summer (May - September) data summary

Parameter	Mean	Minimum	Maximum	Grade
TP (µg/l)	40	36	44	C
CLA (µg/l)	16	6.4	42	B
Secchi (m)	1.7	1.1	2.2	C
TKN (mg/l)	0.76	0.62	0.85	
			Lake Grade	C

The lake received a lake grade of C this year which is an improvement over the previous years since 2015. This improvement is reflected in the better Secchi water clarity and reduced summer-time mean CLA concentrations in 2018 compared to previous years. Continued monitoring is recommended to determine if this recent improvement in water quality is part of a longer term trend.

During each monitoring visit, the volunteer's opinions of the lake's physical condition and recreational suitability were ranked on a 1-to-5 scale. These user perception rankings are shown on the following page.

The Fisheries Section of the Minnesota Department of Natural Resources (MDNR) has conducted a fisheries survey on the lake. Information on the survey can be obtained through the MDNR Fisheries Section by calling (651) 259-5831 or by downloading the information off the Internet at <http://www.dnr.state.mn.us/lakefind/>.

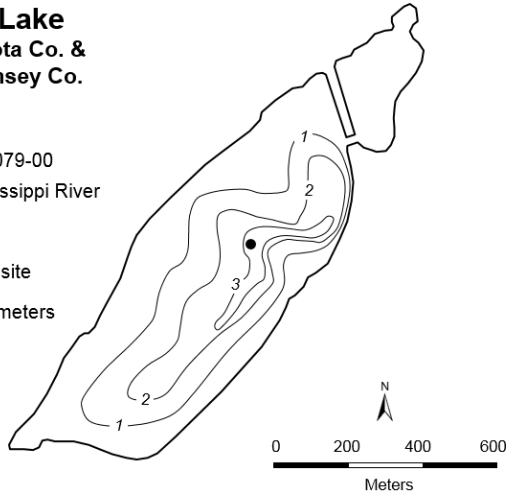
If you notice any errors in the lake's data or physical information, or are aware of any additional or missing information, please contact Brian Johnson of the Metropolitan Council at (651) 602-8743 or brian.johnson@metc.state.mn.us.

Pickerel Lake
Lilydale, Dakota Co. &
St. Paul, Ramsey Co.

Lake ID: 190079-00
WMO: Lower Mississippi River

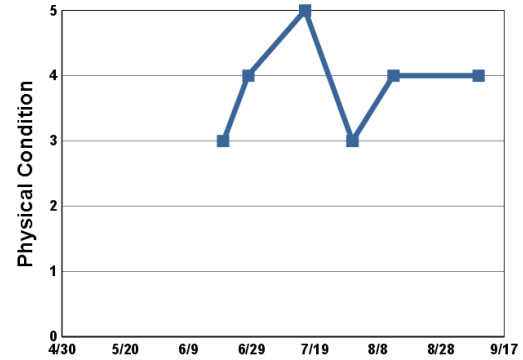
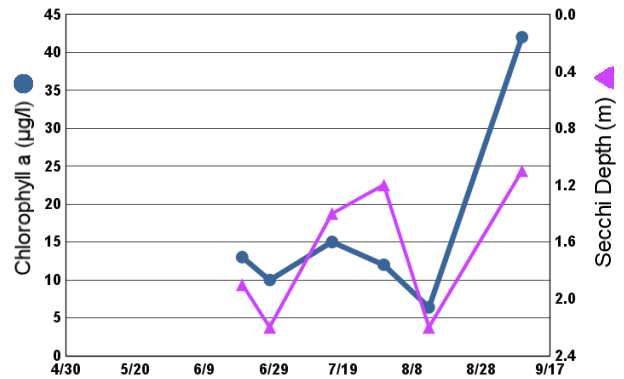
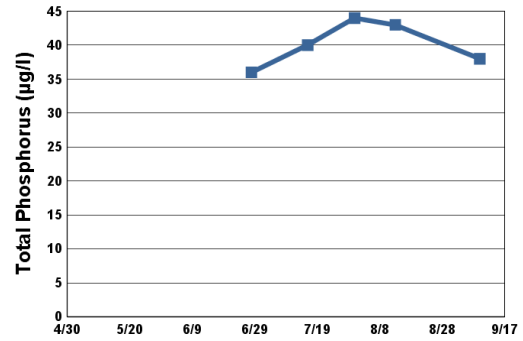
● Sampling site

Contours in meters

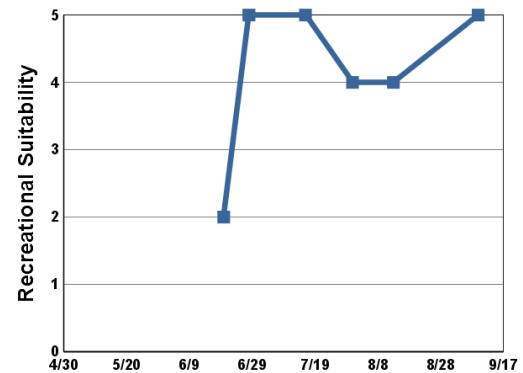


2018 Data

Date	SURF TEMP (°C)	SURF DO (mg/L)	CLA (µg/l)	SURF TP (µg/l)	Secchi (m)	PC	RS
6/20/18	23.5		13.0		1.9	3	2
6/28/18	27.4		10.0	36	2.2	4	5
7/16/18	28.8		15.0	40	1.4	5	5
7/31/18	26.9		12.0	44	1.2	3	4
8/13/18	26.4		6.4	43	2.2	4	4
9/9/18	23.8		42.0	38	1.1	4	5



1 = Crystal Clear
2 = Some Algae Present
3 = Definite Algal Presence
4 = High Algal Color
5 = Severe Algal Bloom



1 = Beautiful
2 = Minor Aesthetic Problem
3 = Swimming Impaired
4 = No Swimming; Boating OK
5 = No Aesthetics Possible

Lake Water Quality Grades Based on Summertime Averages

Year	1980	1981	1982	1983	1984	1985	1986	1987	1988	1989	1990	1991
TP												
CLA												
Secchi												
Lake Grade												

Year	1992	1993	1994	1995	1996	1997	1998	1999	2000	2001	2002	2003
TP												
CLA												
Secchi												
Lake Grade												

Year	2004	2005	2006	2007	2008	2009	2010	2011	2012	2013	2014	2015
TP												C
CLA												C
Secchi												D
Lake Grade												C

Year	2016	2017	2018
TP	C	C	C
CLA	D		B
Secchi	D	C	C
Lake Grade	D		C

Source: Metropolitan Council, EPA STORET, and/or MPCA EQuIS database(s)

Pine Tree Lake (82–0122) *Rice Creek Watershed District*

Volunteer: Gene Berwald

Pine Tree Lake, located on the eastern edge of the City of Dellwood (Washington County), covers an area of 174 acres. It has a maximum depth of 7.9 m (26 feet), and a mean depth of 3.0 m (10 feet).

On each sampling day surface samples were collected for laboratory analysis of total phosphorus (TP), total Kjeldahl nitrogen (TKN), and chlorophyll including chlorophyll-a (CLA). Secchi transparency and surface temperature were measured during each monitoring visit. The resulting data are summarized in tables and figures on the following pages.

2018 summer (May - September) data summary

Parameter	Mean	Minimum	Maximum	Grade
TP (µg/l)	18	11	28	A
CLA (µg/l))	4.1	2.5	7.2	A
Secchi (m)	2.7	2.1	3.7	B
TKN (mg/l)	0.78	0.65	1.00	
			Lake Grade	A

The lake received a lake grade of A, which is consistent with grades received since 2009. Continued monitoring is recommended to continue to build the water quality database.

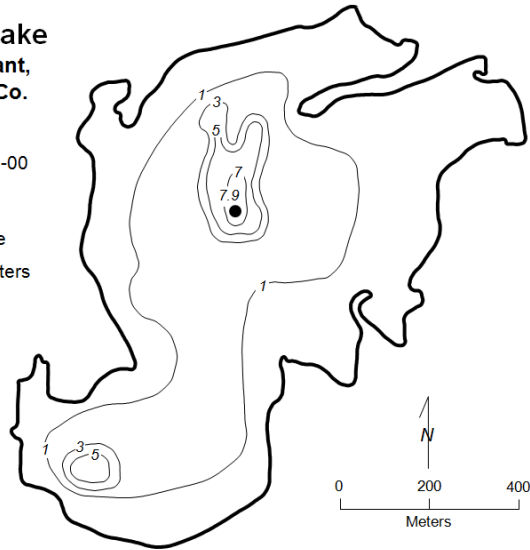
During each monitoring visit, the volunteer's opinions of the lake's physical condition and recreational suitability were ranked on a 1-to-5 scale. These user perception rankings are shown on the following page.

If you notice any errors in the lake's data or physical information, or are aware of any additional or missing information, please contact Brian Johnson of the Metropolitan Council at (651) 602-8743 or brian.johnson@metc.state.mn.us.

Pine Tree Lake Dellwood/Grant, Washington Co.

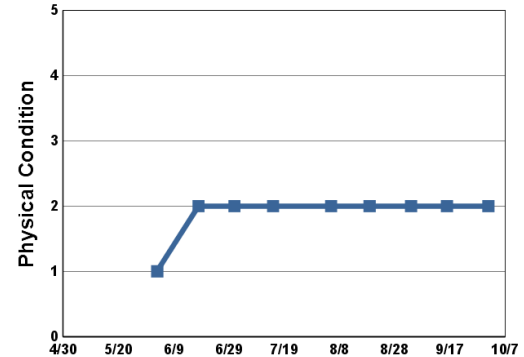
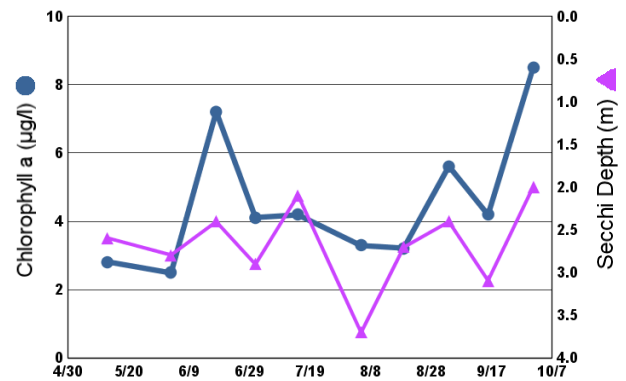
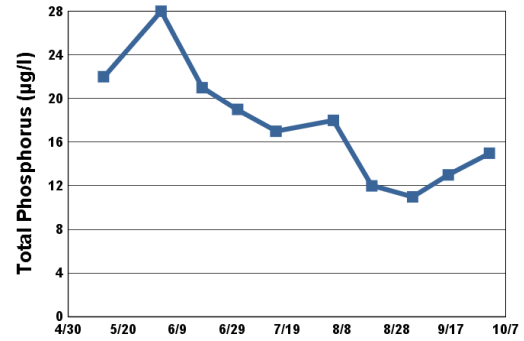
Lake ID: 820122-00

● Sampling site
Contours in meters

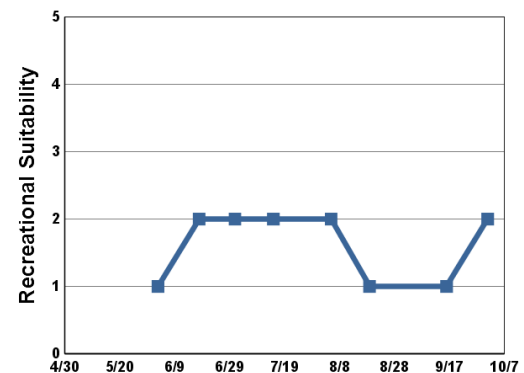


2018 Data

Date	SURF TEMP (°C)	SURF DO (mg/L)	CLA (µg/l)	SURF TP (µg/l)	Secchi (m)	PC	RS
5/13/18	17.6		2.8	22	2.6		
6/3/18	21.9		2.5	28	2.8	1	1
6/18/18	24.8		7.2	21	2.4	2	2
7/1/18	26.2		4.1	19	2.9	2	2
7/15/18	30.2		4.2	17	2.1	2	2
8/5/18	24.8		3.3	18	3.7	2	2
8/19/18	27.9		3.2	12	2.7	2	1
9/3/18	23.0		5.6	11	2.4	2	
9/16/18	25.1		4.2	13	3.1	2	1
10/1/18	13.9		8.5	15	2.0	2	2



1 = Crystal Clear
2 = Some Algae Present
3 = Definite Algal Presence
4 = High Algal Color
5 = Severe Algal Bloom



1 = Beautiful
2 = Minor Aesthetic Problem
3 = Swimming Impaired
4 = No Swimming; Boating OK
5 = No Aesthetics Possible

Lake Water Quality Grades Based on Summertime Averages

Year	1980	1981	1982	1983	1984	1985	1986	1987	1988	1989	1990	1991
TP						C						
CLA						D						
Secchi						D						
Lake Grade						D						

Year	1992	1993	1994	1995	1996	1997	1998	1999	2000	2001	2002	2003
TP		B	B	C	C	B	B	B	C	C	C	C
CLA		A	A	C	B	A	B	B	A	A	B	C
Secchi		C	B	C	C	B	C	C	A	B	C	C
Lake Grade		B	B	C	C	B	B	B	B	B	C	C

Year	2004	2005	2006	2007	2008	2009	2010	2011	2012	2013	2014	2015
TP	B	B	C	B	B	A	A	B	A	A	C	A
CLA	A	B	A	A	B	A	A	A	A	A	A	A
Secchi	B	B	B	B	B	A	A	B	B	B	B	B
Lake Grade	B	B	B	B	B	A	A	B	A	A	B	A

Year	2016	2017	2018
TP	A	A	A
CLA	A	A	A
Secchi	B	B	B
Lake Grade	A	A	A

Source: Metropolitan Council, EPA STORET, and/or MPCA EQuIS database(s)

Plaisted Lake (82–0148) *South Washington Watershed District*

Monitoring agency: Washington Conservation District staff

Plaisted Lake is located in the City of Hugo (Washington County). Little morphological data is available for the lake.

The MPCA listed the lake as impaired with respect to aquatic recreational use (nutrient/eutrophication biological indicators) in 2012.

On each sampling day surface samples were collected for laboratory analysis of total phosphorus (TP), total Kjeldahl nitrogen (TKN), and chlorophyll including chlorophyll-a (CLA). Secchi transparency was measured during each site visit. Depth profiles of dissolved oxygen and temperature were also made. The resulting surface data are summarized in tables and figures on the following pages. For depth profile data, please refer to the MCES's EIMS system at <http://es.metc.state.mn.us/eims/>.

2018 summer (May - September) data summary

Parameter	Mean	Minimum	Maximum	Grade
TP (µg/l)	20	10	25	A
CLA (µg/l)	5.1	2.3	13	A
Secchi (m)	+2.1	>1.2	+2.7	
TKN (mg/l)	0.58	0.48	0.65	
			Lake Grade	

+ indicates that the Secchi disk was visible on the bottom of the lake at the depth indicated.

> indicates that the visibility of the Secchi disk was blocked by aquatic vegetation at the depth indicated.

The lake received parameters grades of A for TP and CLA. There was an insufficient quantity of valid Secchi transparency measurements to determine a Secchi grade. An invalid measurement occurred if the Secchi disk was either visible on the lake bottom or the disk's visibility was blocked by aquatic vegetation. In both of these situations the water clarity would have been greater than that indicated by the measurement. A lake grade was not given because all three parameter grades are required to issue a lake grade. The A grades for TP and CLA continue the improvement in water quality since CAMP monitoring began in 2008. Continued monitoring is recommended to determine if this recent improvement in water quality is part of a longer term trend.

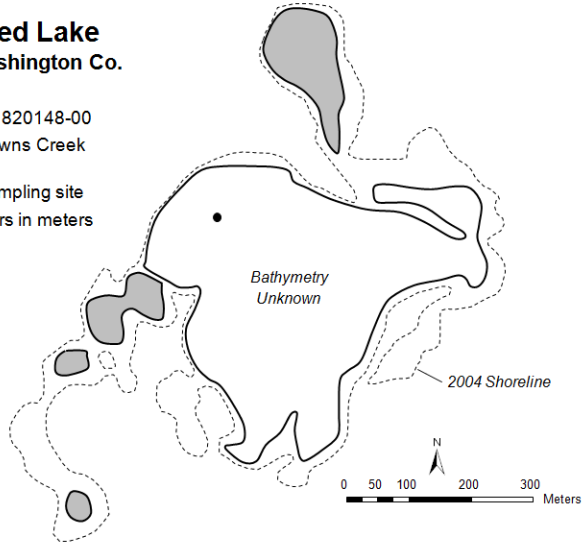
During each monitoring visit, the volunteer's opinions of the lake's physical condition and recreational suitability were ranked on a 1-to-5 scale. These user perception rankings are shown on the following page.

If you notice any errors in the lake's data or physical information, or are aware of any additional or missing information, please contact Brian Johnson of the Metropolitan Council at (651) 602-8743 or brian.johnson@metc.state.mn.us.

Plaisted Lake Hugo, Washington Co.

Lake ID: 820148-00
 WD: Browns Creek

● Sampling site
 Contours in meters

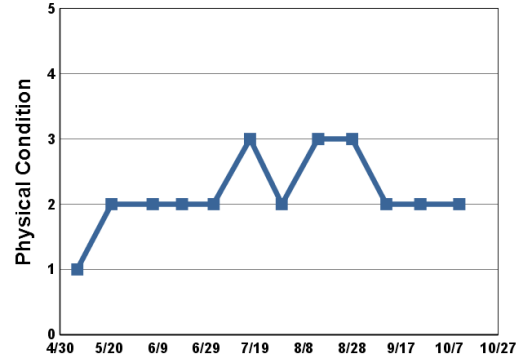
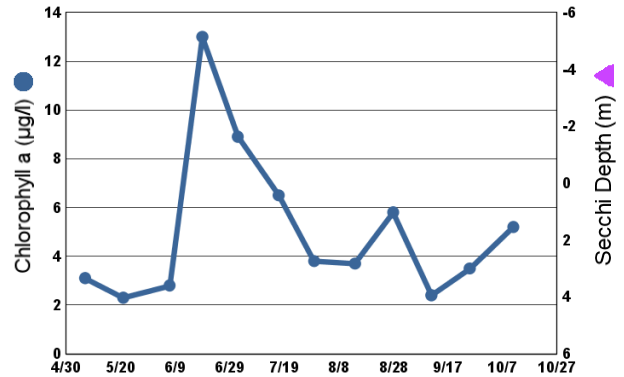
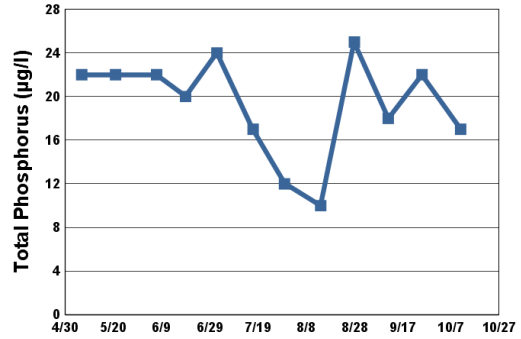


2018 Data

Date	SURF TEMP (°C)	SURF DO (mg/L)	CLA (µg/l)	SURF TP (µg/l)	Secchi (m)	PC	RS
5/7/18	18.0	9.5	3.1	22	> 2.6	1	1
5/21/18	19.0	9.2	2.3	22	+ 2.7	2	3
6/7/18	22.6	9.7	2.8	22	> 2.1	2	3
6/19/18	24.3	8.4	13.0	20	> 1.8	2	3
7/2/18	25.6	7.0	8.9	24	> 2.3	2	3
7/17/18	27.3	8.2	6.5	17	> 2.1	3	4
7/30/18	25.0	8.3	3.8	12	> 1.2	2	2
8/14/18	27.5	9.3	3.7	10	> 1.8	3	4
8/28/18	22.6	5.4	5.8	25	> 1.8	3	4
9/11/18	21.1	8.3	2.4	18	> 1.8	2	4
9/25/18	17.9	7.3	3.5	22	> 2.3	2	3
10/11/18	10.0	8.7	5.2	17	> 2.6	2	3

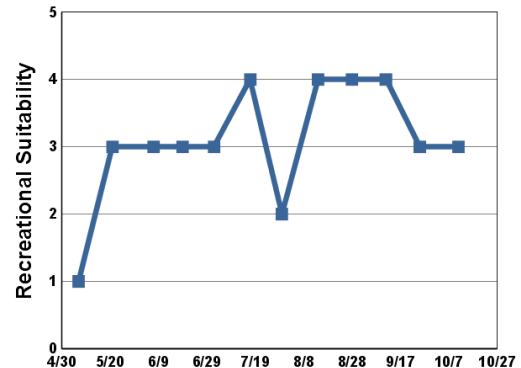
+ indicates that the Secchi disk was visible on the bottom of the lake at the depth indicated.

> indicates that the visibility of the Secchi disk was blocked by aquatic vegetation at the depth indicated.



1 = Crystal Clear
 2 = Some Algae Present
 3 = Definite Algal Presence

4 = High Algal Color
 5 = Severe Algal Bloom



1 = Beautiful
 2 = Minor Aesthetic Problem
 3 = Swimming Impaired

4 = No Swimming; Boating OK
 5 = No Aesthetics Possible

Lake Water Quality Grades Based on Summertime Averages

Year	1980	1981	1982	1983	1984	1985	1986	1987	1988	1989	1990	1991
TP												
CLA												
Secchi												
Lake Grade												

Year	1992	1993	1994	1995	1996	1997	1998	1999	2000	2001	2002	2003
TP												
CLA												
Secchi												
Lake Grade												

Year	2004	2005	2006	2007	2008	2009	2010	2011	2012	2013	2014	2015
TP					D	D	D	D	D	C	B	B
CLA					C	C	C	C	C	B	A	A
Secchi					C	C	C	C	C	C		
Lake Grade					C	C	C	C	C	C		

Year	2016	2017	2018
TP	B	A	A
CLA	B	A	A
Secchi			
Lake Grade			

Source: Metropolitan Council, EPA STORET, and/or MPCA EQuIS database(s)

Powers Lake (82–0092) *City of Woodbury*

Monitoring agency: Washington Conservation District staff

Powers Lake is located within the city of Woodbury (Washington County). It has a surface area of approximately 57 acres and a maximum depth of 12.5 m (41.0 feet). The lake has no surface outlet.

The MN DNR designated the lake as being infested with Eurasian water milfoil (*Myriophyllum spicatum*) in 1998.

On each sampling day surface samples were collected for laboratory analysis of total phosphorus (TP), total Kjeldahl nitrogen (TKN), and chlorophyll including chlorophyll-a (CLA). Secchi transparency was measured during each site visit. Depth profiles of dissolved oxygen and temperature were also made. The resulting surface data are summarized in tables and figures on the following pages. For depth profile data, please refer to the MCES's EIMS system at <http://es.metc.state.mn.us/eims/>.

2018 summer (May - September) data summary

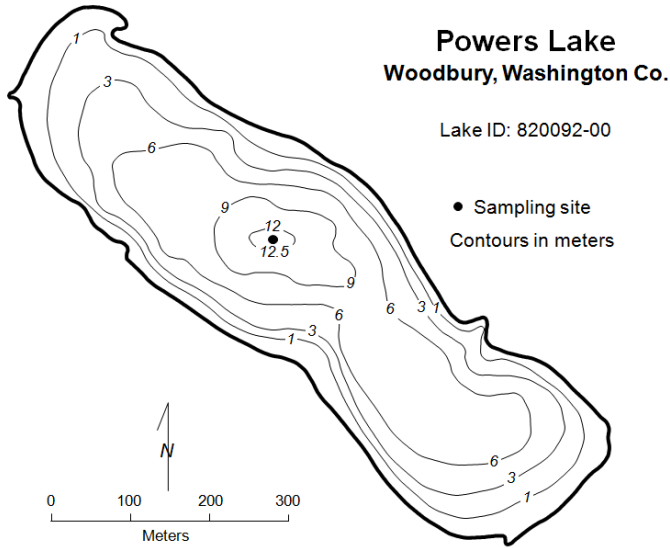
Parameter	Mean	Minimum	Maximum	Grade
TP (µg/l)	19	12	22	A
CLA (µg/l)	6.8	3.0	17	A
Secchi (m)	3.3	2.3	4.4	A
TKN (mg/l)	0.62	0.53	0.76	
			Lake Grade	A

The lake received a lake grade of A this year which is consistent with its historical water quality database. The lake varies in the range of A to C grades.

During each monitoring visit, the volunteer's opinions of the lake's physical condition and recreational suitability were ranked on a 1-to-5 scale. These user perception rankings are shown on the following page.

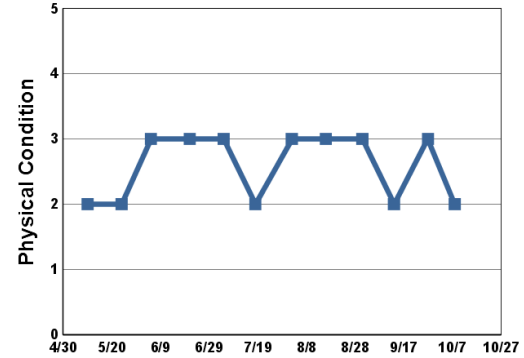
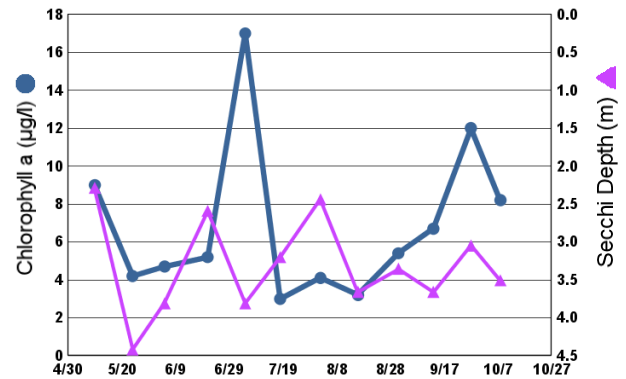
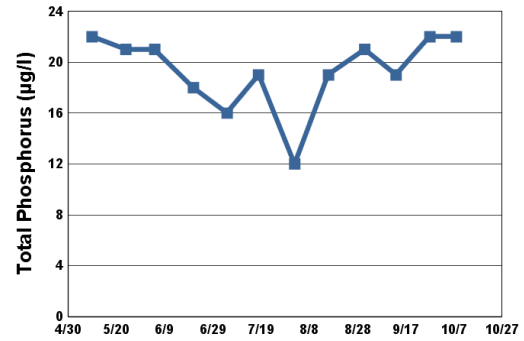
The Fisheries Section of the Minnesota Department of Natural Resources (MDNR) has conducted a fisheries survey on the lake. Information on the survey can be obtained through the MDNR Fisheries Section by calling (651) 259-5831 or by downloading the information off the Internet at <http://www.dnr.state.mn.us/lakefind/>.

If you notice any errors in the lake's data or physical information, or are aware of any additional or missing information, please contact Brian Johnson of the Metropolitan Council at (651) 602-8743 or brian.johnson@metc.state.mn.us.

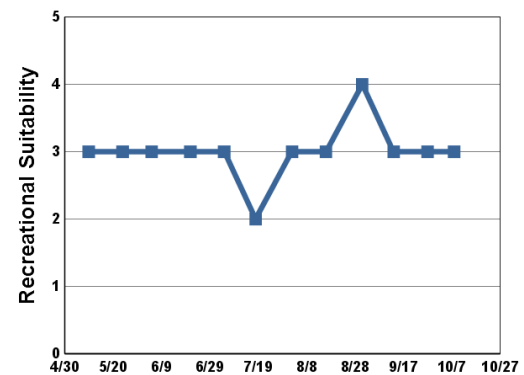


2018 Data

Date	SURF TEMP (°C)	SURF DO (mg/L)	CLA (µg/l)	SURF TP (µg/l)	Secchi (m)	PC	RS
5/10/18	15.2	11.3	9.0	22	2.3	2	3
5/24/18	20.9	9.1	4.2	21	4.4	2	3
6/5/18	21.7	8.8	4.7	21	3.8	3	3
6/21/18	24.2	8.7	5.2	18	2.6	3	3
7/5/18	25.6	7.9	17.0	16	3.8	3	3
7/18/18	30.5	7.2	3.0	19	3.2	2	2
8/2/18	24.4	7.0	4.1	12	2.4	3	3
8/16/18	27.1	8.7	3.2	19	3.7	3	3
8/31/18	22.6	8.5	5.4	21	3.4	3	4
9/13/18	22.3	9.1	6.7	19	3.7	2	3
9/27/18	18.1	7.4	12.0	22	3.0	3	3
10/8/18	13.7	7.1	8.2	22	3.5	2	3



1 = Crystal Clear
2 = Some Algae Present
3 = Definite Algal Presence
4 = High Algal Color
5 = Severe Algal Bloom



1 = Beautiful
2 = Minor Aesthetic Problem
3 = Swimming Impaired
4 = No Swimming; Boating OK
5 = No Aesthetics Possible

Lake Water Quality Grades Based on Summertime Averages

Year	1980	1981	1982	1983	1984	1985	1986	1987	1988	1989	1990	1991
TP												
CLA												
Secchi												
Lake Grade												

Year	1992	1993	1994	1995	1996	1997	1998	1999	2000	2001	2002	2003
TP			B	B	A	A	C	A	B	C	B	C
CLA			A	B	A	B	C	B	B	C	C	B
Secchi			A	B	A	C	C	A	B	C	C	B
Lake Grade			A	B	A	B	C	A	B	C	C	B

Year	2004	2005	2006	2007	2008	2009	2010	2011	2012	2013	2014	2015
TP	C	C	C	C	B	B	C	C	B	B	B	B
CLA	C	C	C	B	B	C	C	C	A	A	B	B
Secchi	C	C	C	C	B	B	C	B	A	A	B	C
Lake Grade	C	C	C	C	B	B	C	C	A	A	B	B

Year	2016	2017	2018
TP	B	C	A
CLA	B	C	A
Secchi	C	C	A
Lake Grade	B	C	A

Source: Metropolitan Council, EPA STORET, and/or MPCA EQUIS database(s)

Prior Lake [Lower Basin, Site 2] (70–0026) Prior Lake — Spring Lake Watershed District

Volunteer: Steve Reinders

Prior Lake (lower basin) is located in the City of Prior Lake (Scott County). The lake is considered a Priority Lake by the Metropolitan Council for its high regional recreational value. The lower basin has a surface area of 957 acres. The maximum and mean depths of the basin are 18.3 m and 4.1 m, respectively. The lower basin has one inlet, which is the outlet from the upper basin of Prior Lake. The lower basin has one outlet via an outlet structure located at the south-western portion of the basin. It was installed to regulate surface water elevations.

The MPCA listed the lake as impaired with respect to aquatic consumption (mercury in fish tissue) in 2002 and aquatic life (fish bioassessments) in 2018. The MN DNR designated the lake as being infested with Eurasian water milfoil (*Myriophyllum spicatum*) in 1995 and zebra mussels (*Dreissena polymorpha*) in 2009.

On each sampling day surface samples were collected for laboratory analysis of total phosphorus (TP), total Kjeldahl nitrogen (TKN), and chlorophyll including chlorophyll-a (CLA). Secchi transparency and surface temperature were measured during each monitoring visit. The resulting data are summarized in tables and figures on the following pages.

2018 summer (May - September) data summary

Parameter	Mean	Minimum	Maximum	Grade
TP (µg/l)	22	15	31	A
CLA (µg/l)	9.5	4.1	14	A
Secchi (m)	2.8	2.0	3.5	B
TKN (mg/l)	0.81	0.68	0.98	
			Lake Grade	A

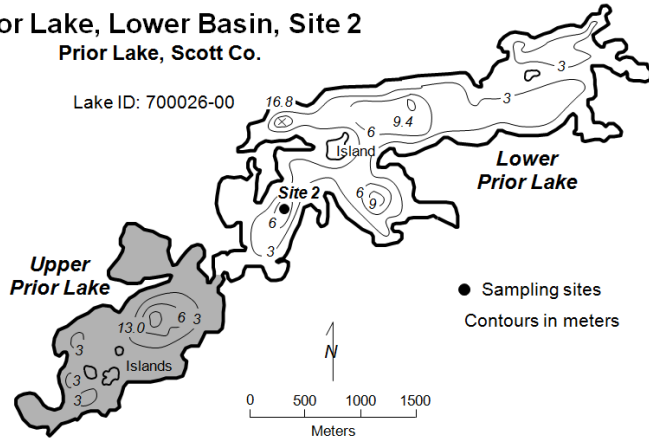
The lake site received a lake grade of A this year. The A's received recently are an improvement in water quality since 1998. Continued monitoring is recommended to determine if this recent improvement in water quality is part of a longer term trend.

During each monitoring visit, the volunteer's opinions of the lake's physical condition and recreational suitability were ranked on a 1-to-5 scale. These user perception rankings are shown on the following page.

The Fisheries Section of the Minnesota Department of Natural Resources (MDNR) has conducted a fisheries survey on the lake. Information on the survey can be obtained through the MDNR Fisheries Section by calling (651) 259-5831 or by downloading the information off the Internet at <http://www.dnr.state.mn.us/lakefind/>.

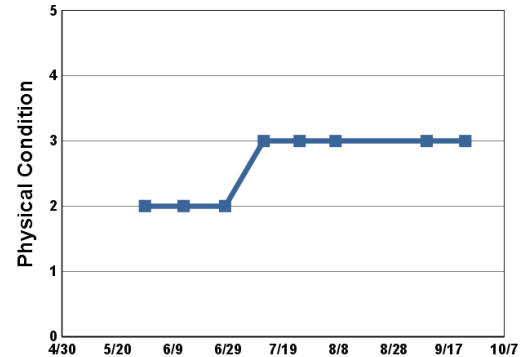
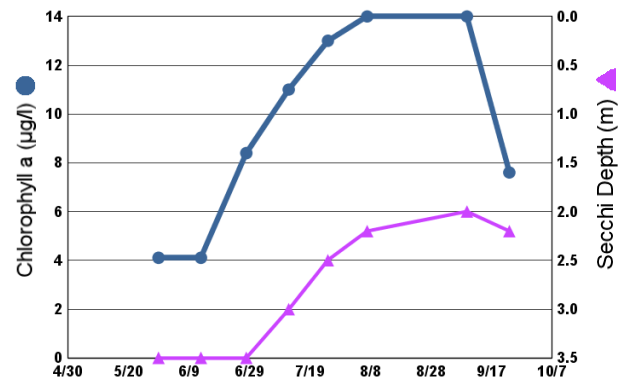
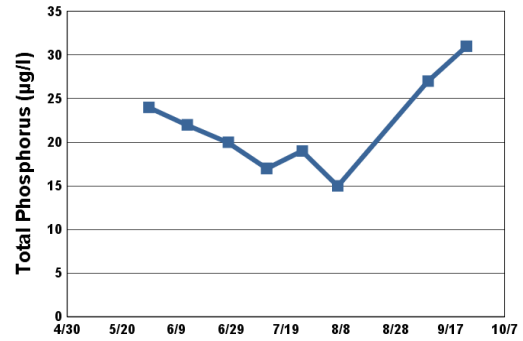
If you notice any errors in the lake's data or physical information, or are aware of any additional or missing information, please contact Brian Johnson of the Metropolitan Council at (651) 602-8743 or brian.johnson@metc.state.mn.us.

Prior Lake, Lower Basin, Site 2 Prior Lake, Scott Co.

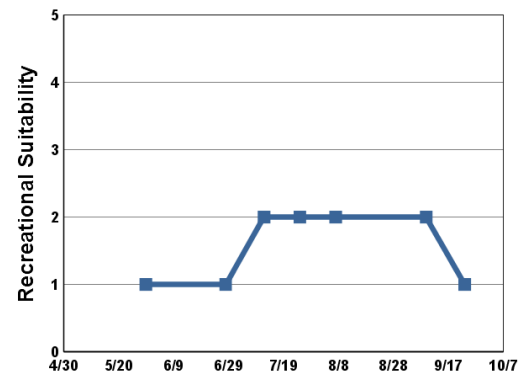


2018 Data

Date	SURF TEMP (°C)	SURF DO (mg/L)	CLA (µg/l)	SURF TP (µg/l)	Secchi (m)	PC	RS
5/30/18	21.4		4.1	24	3.5	2	1
6/13/18	22.4		4.1	22	3.5	2	
6/28/18	24.2		8.4	20	3.5	2	1
7/12/18	26.2		11.0	17	3.0	3	2
7/25/18	26.2		13.0	19	2.5	3	2
8/7/18	27.4		14.0	15	2.2	3	2
9/9/18	23.0		14.0	27	2.0	3	2
9/23/18	21.0		7.6	31	2.2	3	1



1 = Crystal Clear
2 = Some Algae Present
3 = Definite Algal Presence
4 = High Algal Color
5 = Severe Algal Bloom



1 = Beautiful
2 = Minor Aesthetic Problem
3 = Swimming Impaired
4 = No Swimming; Boating OK
5 = No Aesthetics Possible

Lake Water Quality Grades Based on Summertime Averages

Year	1980	1981	1982	1983	1984	1985	1986	1987	1988	1989	1990	1991
TP												
CLA												
Secchi												
Lake Grade												

Year	1992	1993	1994	1995	1996	1997	1998	1999	2000	2001	2002	2003
TP							B	C	B	B	C	
CLA							C	B	B	C	C	
Secchi							C	C	C	C	C	
Lake Grade							C	C	B	C	C	

Year	2004	2005	2006	2007	2008	2009	2010	2011	2012	2013	2014	2015
TP											B	B
CLA											B	B
Secchi											C	B
Lake Grade											B	B

Year	2016	2017	2018
TP	B	A	A
CLA	A	A	A
Secchi	A	A	B
Lake Grade	A	A	A

Source: Metropolitan Council, EPA STORET, and/or MPCA EQuIS database(s)

Lake Rebecca (19–0003) City of Hastings

Volunteer: Hastings Environmental Protectors

Lake Rebecca is located in the city of Hastings (Dakota County), and is in the floodplain of the Mississippi River. The lake has a surface area of 58 acres and a maximum depth of 4.6 m. The entire surface area is considered littoral zone, which is the 0 — 15 feet depth zone typically dominated by aquatic vegetation. The lake is defined as a shallow lake because of the dominance of the littoral zone. Since the lake is relatively shallow, it does not permanently stratify and maintain a thermocline which is a density gradient caused by changing water temperatures throughout portions of the water column.

The MN DNR designated the lake as being infested with zebra mussels (*Dreissena polymorpha*) in 2009. The MPCA listed the lake as impaired with respect to aquatic consumption (mercury in fish tissue) in 1998.

On each sampling day surface samples were collected for laboratory analysis of total phosphorus (TP), total Kjeldahl nitrogen (TKN), and chlorophyll including chlorophyll-a (CLA). Secchi transparency and surface temperature were measured during each monitoring visit. The resulting data are summarized in tables and figures on the following pages.

2018 summer (May - September) data summary

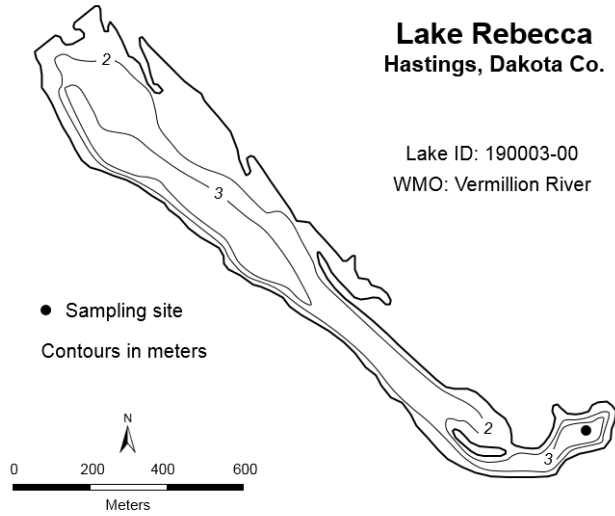
Parameter	Mean	Minimum	Maximum	Grade
TP (µg/l)	122	60	200	D
CLA (µg/l)	73	8.0	130	D
Secchi (m)	0.8	0.2	3.0	D
TKN (mg/l)	1.75	0.77	3.40	
			Lake Grade	D

The lake received a lake grade of D in year which is a return better water quality conditions in comparison the F grade received in 2017. Continued monitoring is recommended to continue to build the water quality database.

During each monitoring visit, the volunteer's opinions of the lake's physical condition and recreational suitability were ranked on a 1-to-5 scale. These user perception rankings are shown on the following page.

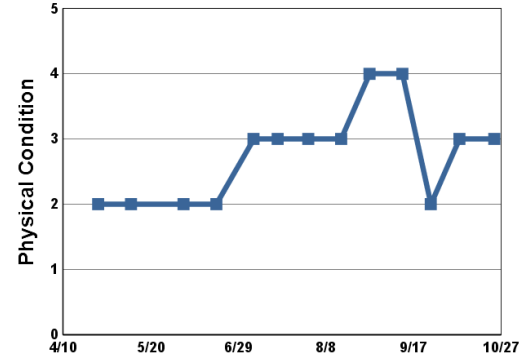
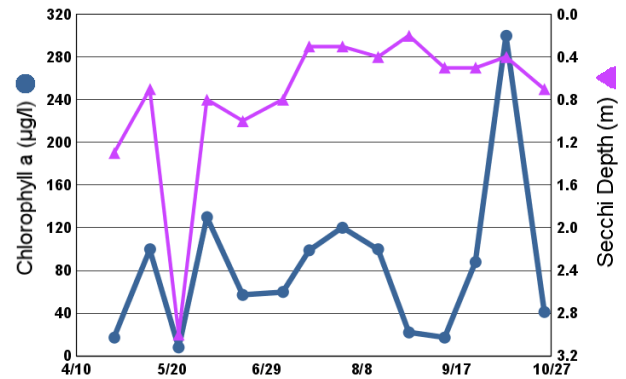
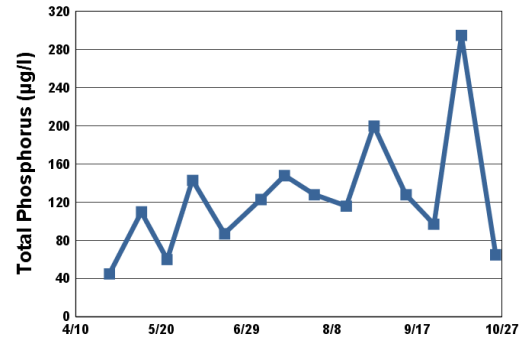
The Fisheries Section of the Minnesota Department of Natural Resources (MDNR) has conducted a fisheries survey on the lake. Information on the survey can be obtained through the MDNR Fisheries Section by calling (651) 259-5831 or by downloading the information off the Internet at <http://www.dnr.state.mn.us/lakefind/>.

If you notice any errors in the lake's data or physical information, or are aware of any additional or missing information, please contact Brian Johnson of the Metropolitan Council at (651) 602-8743 or brian.johnson@metc.state.mn.us.

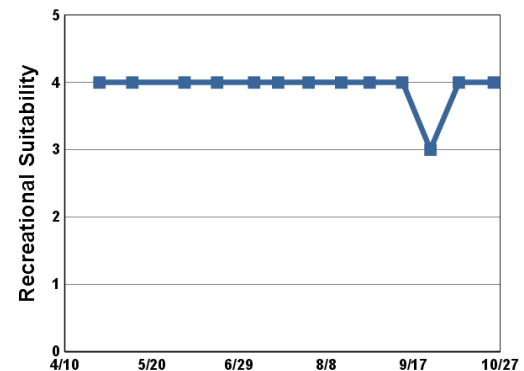


2018 Data

Date	SURF TEMP (°C)	SURF DO (mg/L)	CLA (µg/l)	SURF TP (µg/l)	Secchi (m)	PC	RS
4/26/18	11.4		17.0	45	1.3	2	4
5/11/18	17.2		100.0	110	0.7	2	4
5/23/18	19.7		8.0	60	3.0		
6/4/18	21.0		130.0	143	0.8	2	4
6/19/18	23.1		57.0	87	1.0	2	4
7/6/18	25.9		60.0	123	0.8	3	4
7/17/18	28.2		99.0	148	0.3	3	4
7/31/18	25.5		120.0	128	0.3	3	4
8/15/18	27.6		100.0	116	0.4	3	4
8/28/18	20.5		22.0	200	0.2	4	4
9/12/18	20.8		17.0	128	0.5	4	4
9/25/18	17.7		88.0	97	0.5	2	3
10/8/18	12.4		300.0	295	0.4	3	4
10/24/18	8.1		41.0	65	0.7	3	4



1 = Crystal Clear
2 = Some Algae Present
3 = Definite Algal Presence
4 = High Algal Color
5 = Severe Algal Bloom



1 = Beautiful
2 = Minor Aesthetic Problem
3 = Swimming Impaired
4 = No Swimming; Boating OK
5 = No Aesthetics Possible

Lake Water Quality Grades Based on Summertime Averages

Year	1980	1981	1982	1983	1984	1985	1986	1987	1988	1989	1990	1991
TP												
CLA												
Secchi												
Lake Grade												

Year	1992	1993	1994	1995	1996	1997	1998	1999	2000	2001	2002	2003
TP												
CLA												
Secchi												
Lake Grade												

Year	2004	2005	2006	2007	2008	2009	2010	2011	2012	2013	2014	2015
TP												F
CLA												D
Secchi												D
Lake Grade												D

Year	2016	2017	2018
TP	D	D	D
CLA	D	F	D
Secchi	C	F	D
Lake Grade	D	F	D

Source: Metropolitan Council, EPA STORET, and/or MPCA EQuIS database(s)

Ravine Lake [Regional Park Lake] (82–0087) *South Washington Watershed District*

Monitoring agency: Washington Conservation District staff

Ravine Lake (previously called Regional Park Lake) is a 16-acre lake located within the City of Cottage Grove (Washington County). The maximum depth of the lake is 5.8 m. The lake is within Cottage Grove Ravine Regional Park. More than 80 percent of the surface area is considered littoral zone, which is the 0 — 15 feet depth zone typically dominated by aquatic vegetation. The lake is defined as a shallow lake because of the dominance of the littoral zone.

The MPCA listed the lake as impaired with respect to aquatic recreational use (nutrient/eutrophication biological indicators) in 2006.

On each sampling day surface samples were collected for laboratory analysis of total phosphorus (TP), total Kjeldahl nitrogen (TKN), and chlorophyll including chlorophyll-a (CLA). Secchi transparency was measured during each site visit. Depth profiles of dissolved oxygen and temperature were also made. The resulting surface data are summarized in tables and figures on the following pages. For depth profile data, please refer to the MCES's EIMS system at <http://es.metc.state.mn.us/eims/>.

2018 summer (May - September) data summary

Parameter	Mean	Minimum	Maximum	Grade
TP (µg/l)	71	30	94	D
CLA (µg/l)	46	2.7	91	C
Secchi (m)	1.9	0.5	3.7	C
TKN (mg/l)	1.31	0.75	1.70	
			Lake Grade	C

The lake received a lake grade of C this year, which is consistent with its water quality database. Continued monitoring is recommended to continue to build the water quality database.

During each monitoring visit, the volunteer's opinions of the lake's physical condition and recreational suitability were ranked on a 1-to-5 scale. These user perception rankings are shown on the following page.

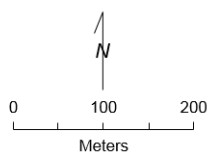
The Fisheries Section of the Minnesota Department of Natural Resources (MDNR) has conducted a fisheries survey on the lake. Information on the survey can be obtained through the MDNR Fisheries Section by calling (651) 259-5831 or by downloading the information off the Internet at <http://www.dnr.state.mn.us/lakefind/>.

If you notice any errors in the lake's data or physical information, or are aware of any additional or missing information, please contact Brian Johnson of the Metropolitan Council at (651) 602-8743 or brian.johnson@metc.state.mn.us.

Regional Park Lake Cottage Grove, Washington Co.

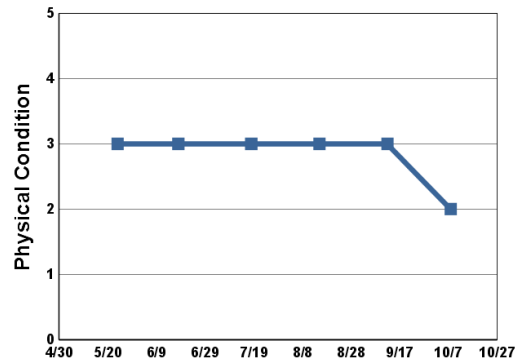
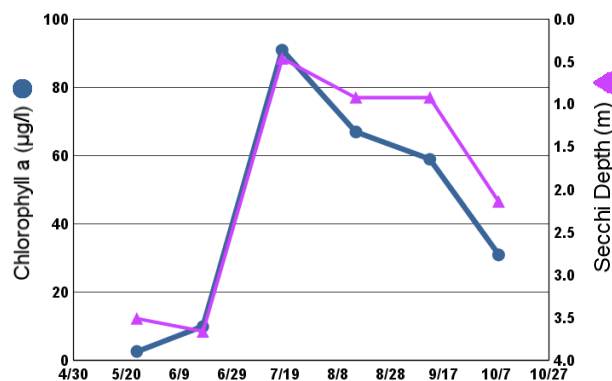
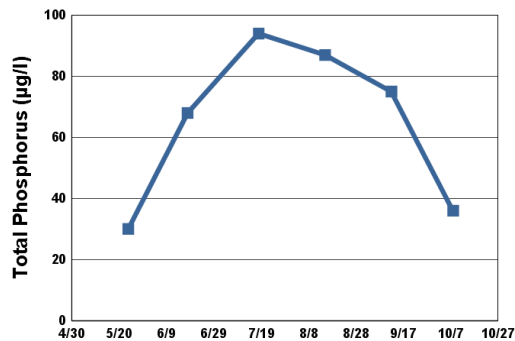
Lake ID: 820087-00

● Sampling site
Contours in meters

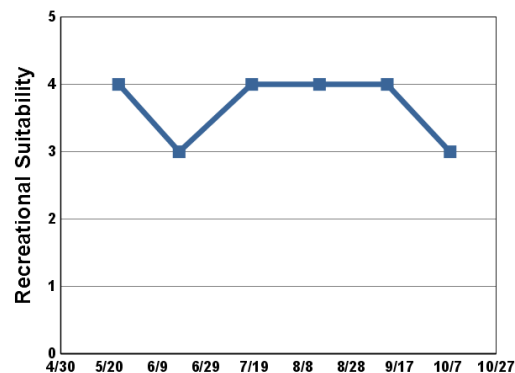


2018 Data

Date	SURF TEMP (°C)	SURF DO (mg/L)	CLA (µg/l)	SURF TP (µg/ l)	Secchi (m)	PC	RS
5/24/18	21.3	12.2	2.7	30	3.5	3	4
6/18/18	25.5	7.6	10.0	68	3.7	3	3
7/18/18	25.9	15.9	91.0	94	0.5	3	4
8/15/18	28.0	17.1	67.0	87	0.9	3	4
9/12/18	22.0	13.3	59.0	75	0.9	3	4
10/8/18	11.3	9.5	31.0	36	2.1	2	3



1 = Crystal Clear
2 = Some Algae Present
3 = Definite Algal Presence
4 = High Algal Color
5 = Severe Algal Bloom



1 = Beautiful
2 = Minor Aesthetic Problem
3 = Swimming Impaired
4 = No Swimming; Boating OK
5 = No Aesthetics Possible

Lake Water Quality Grades Based on Summertime Averages

Year	1980	1981	1982	1983	1984	1985	1986	1987	1988	1989	1990	1991
TP												
CLA												
Secchi												
Lake Grade												

Year	1992	1993	1994	1995	1996	1997	1998	1999	2000	2001	2002	2003
TP							F	C	D	D	D	D
CLA							B	B	C	C	D	C
Secchi							F	D	F	F	F	F
Lake Grade							D	C	D	D	D	D

Year	2004	2005	2006	2007	2008	2009	2010	2011	2012	2013	2014	2015
TP	C	C	D	C	D	C	C	C	D	C	C	C
CLA	C	C	C	B	C	B	C	C	F	C	C	C
Secchi	D	C	C	C	C	B	C	B	C	C	B	B
Lake Grade	C	C	C	C	C	B	C	C	D	C	C	C

Year	2016	2017	2018
TP	C		D
CLA	C		C
Secchi	C		C
Lake Grade	C		C

Source: Metropolitan Council, EPA STORET, and/or MPCA EQuIS database(s)

Red Rock Lake (27–0076) *City of Eden Prairie*

Volunteer: David Wallace

Red Rock Lake is located within the City of Eden Prairie (Hennepin County). The maximum depth of the lake is 4.9 m. More than 80 percent of the surface area is considered littoral zone, which is the 0 — 15 feet depth zone typically dominated by aquatic vegetation. The lake is defined as a shallow lake because of the dominance of the littoral zone. Since the lake is relatively shallow, it does not permanently stratify and maintain a thermocline which is a density gradient caused by changing water temperatures throughout portions of the water column.

The MPCA listed the lake as impaired with respect to aquatic consumption (mercury in fish tissue) in 2002.

On each sampling day surface samples were collected for laboratory analysis of total phosphorus (TP), total Kjeldahl nitrogen (TKN), and chlorophyll including chlorophyll-a (CLA). Secchi transparency and surface temperature were measured during each monitoring visit. The resulting data are summarized in tables and figures on the following pages.

2018 summer (May - September) data summary

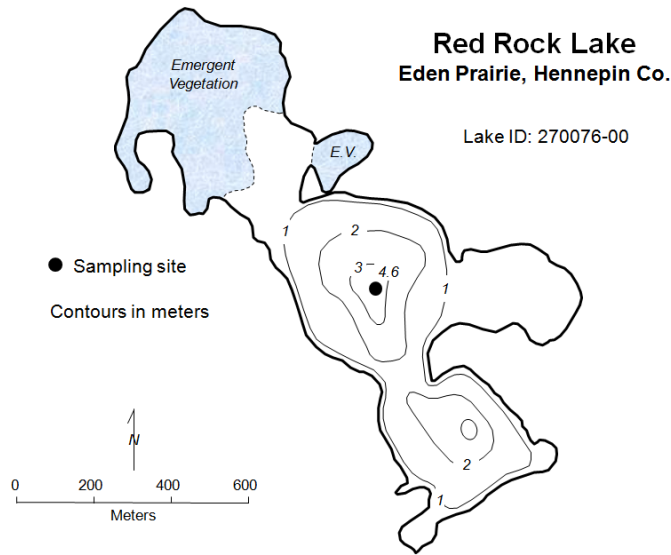
Parameter	Mean	Minimum	Maximum	Grade
TP (µg/l)	61	34	102	C
CLA (µg/l)	41	1.6	96	C
Secchi (m)	1.3	0.5	3.3	C
TKN (mg/l)	1.23	0.73	2.00	
			Lake Grade	C

The lake received a lake grade of C this year which is consistent with water quality conditions over the past 4 years. Recent water quality appears somewhat better than in the early 2000s as given by the lower TP and CLA mean summer-time concentrations. Continued monitoring is recommended to continue to build the water quality database.

During each monitoring visit, the volunteer's opinions of the lake's physical condition and recreational suitability were ranked on a 1-to-5 scale. These user perception rankings are shown on the following page.

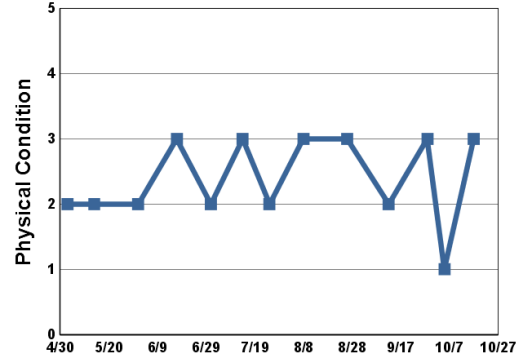
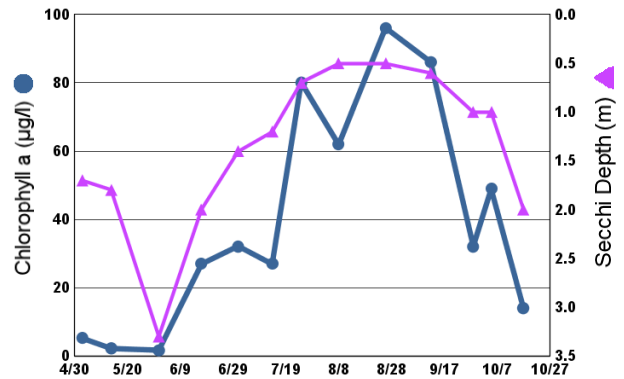
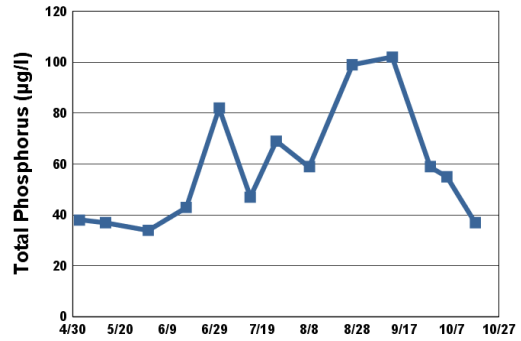
The Fisheries Section of the Minnesota Department of Natural Resources (MDNR) has conducted a fisheries survey on the lake. Information on the survey can be obtained through the MDNR Fisheries Section by calling (651) 259-5831 or by downloading the information off the Internet at <http://www.dnr.state.mn.us/lakefind/>.

If you notice any errors in the lake's data or physical information, or are aware of any additional or missing information, please contact Brian Johnson of the Metropolitan Council at (651) 602-8743 or brian.johnson@metc.state.mn.us.

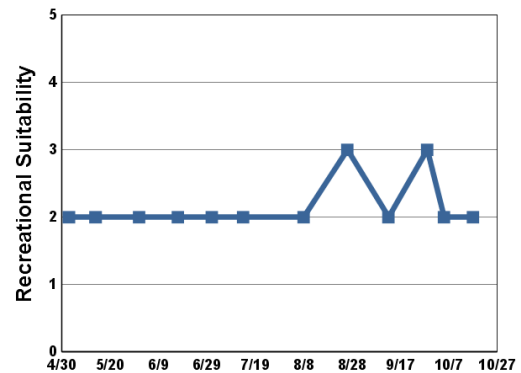


2018 Data

Date	SURF TEMP (°C)	SURF DO (mg/L)	CLA (µg/l)	SURF TP (µg/l)	Secchi (m)	PC	RS
5/3/18	16.5		5.3	38	1.7	2	2
5/14/18	19.7		2.2	37	1.8	2	2
6/1/18	27.2		1.6	34	3.3	2	2
6/17/18	25.0		27.0	43	2.0	3	2
7/1/18	26.5		32.0	82	1.4	2	2
7/14/18	30.6		27.0	47	1.2	3	2
7/25/18	26.1		80.0	69	0.7	2	
8/8/18	28.0		62.0	59	0.5	3	2
8/26/18	21.7		96.0	99	0.5	3	3
9/12/18	22.3		86.0	102	0.6	2	2
9/28/18	16.5		32.0	59	1.0	3	3
10/5/18	12.2		49.0	55	1.0	1	2
10/17/18	8.1		14.0	37	2.0	3	2



1 = Crystal Clear
2 = Some Algae Present
3 = Definite Algal Presence
4 = High Algal Color
5 = Severe Algal Bloom



1 = Beautiful
2 = Minor Aesthetic Problem
3 = Swimming Impaired
4 = No Swimming; Boating OK
5 = No Aesthetics Possible

Lake Water Quality Grades Based on Summertime Averages

Year	1980	1981	1982	1983	1984	1985	1986	1987	1988	1989	1990	1991
TP												
CLA												
Secchi												
Lake Grade												

Year	1992	1993	1994	1995	1996	1997	1998	1999	2000	2001	2002	2003
TP								D	D			D
CLA								D	C			D
Secchi								C	C			C
Lake Grade								C	C			D

Year	2004	2005	2006	2007	2008	2009	2010	2011	2012	2013	2014	2015
TP	D		D								C	C
CLA	D		D								B	C
Secchi	C		D								C	C
Lake Grade	D		D								C	C

Year	2016	2017	2018
TP	C	C	C
CLA	C	B	C
Secchi	C	C	C
Lake Grade	C	C	C

Source: Metropolitan Council, EPA STORET, and/or MPCA EQuIS database(s)

Reitz Lake (10–0052) Carver County Environmental Services

Volunteer: Mark McMullen

Reitz Lake is located in Laketown Township (Carver County). The lake has a mean and maximum depth of 4.0 m and 11.0 m, respectively. The lake has a surface area of 79 acres and a watershed area of 3,711 acres, which gives a large watershed-to-lake area ratio of 47:1. The greater the ratio, the greater the potential stress on the lake from surface runoff.

The MPCA listed the lake as impaired with respect to aquatic recreational use (nutrient/eutrophication biological indicators) in 2002 and aquatic consumption (mercury in fish tissue) in 2008. The MN DNR designated the lake as being infested with Eurasian water milfoil (*Myriophyllum spicatum*) in 2008.

On each sampling day surface samples were collected for laboratory analysis of total phosphorus (TP), total Kjeldahl nitrogen (TKN), and chlorophyll including chlorophyll-a (CLA). Secchi transparency and surface temperature were measured during each monitoring visit. The resulting data are summarized in tables and figures on the following pages.

2018 summer (May - September) data summary

Parameter	Mean	Minimum	Maximum	Grade
TP (µg/l)	57	35	95	C
CLA (µg/l)	24	1.0	43	C
Secchi (m)	1.5	1.0	3.0	C
TKN (mg/l)	1.52	1.20	2.20	
			Lake Grade	C

The lake received a lake grade of C this year which is consistent with its historic water quality database.

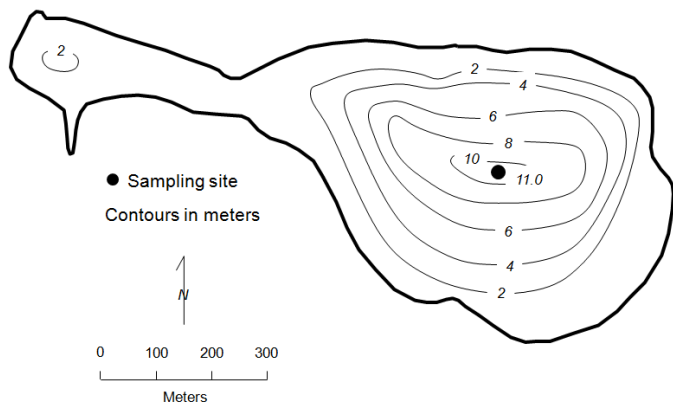
During each monitoring visit, the volunteer's opinions of the lake's physical condition and recreational suitability were ranked on a 1-to-5 scale. These user perception rankings are shown on the following page.

The Fisheries Section of the Minnesota Department of Natural Resources (MDNR) has conducted a fisheries survey on the lake. Information on the survey can be obtained through the MDNR Fisheries Section by calling (651) 259-5831 or by downloading the information off the Internet at <http://www.dnr.state.mn.us/lakefind/>.

If you notice any errors in the lake's data or physical information, or are aware of any additional or missing information, please contact Brian Johnson of the Metropolitan Council at (651) 602-8743 or brian.johnson@metc.state.mn.us.

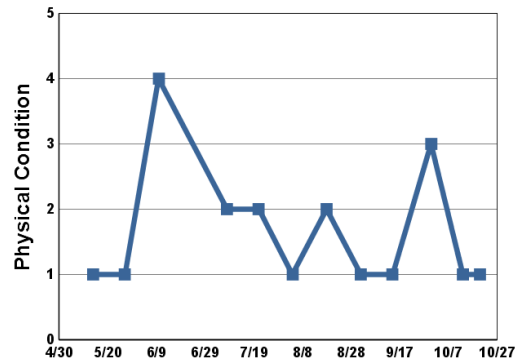
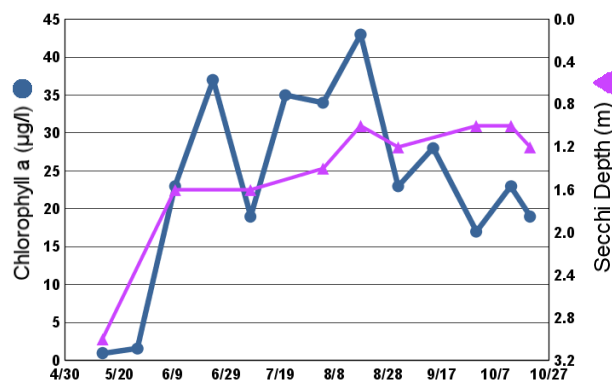
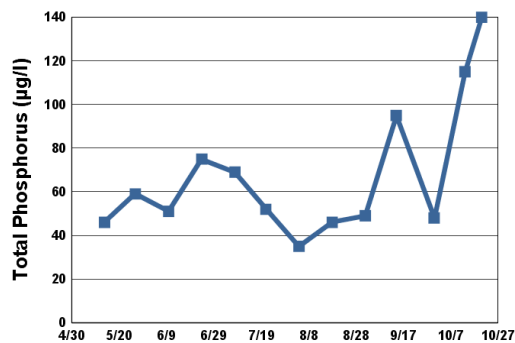
Reitz Lake Laketown Twp., Carver Co.

Lake ID: 100052-00

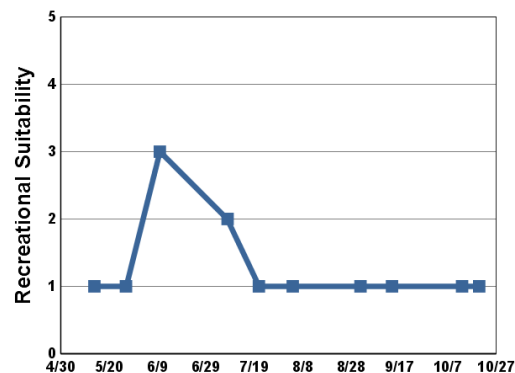


2018 Data

Date	SURF TEMP (°C)	SURF DO (mg/L)	CLA (µg/l)	SURF TP (µg/l)	Secchi (m)	PC	RS
5/14/18	8.9		1.0	46	3.0	1	1
5/27/18	18.9		1.6	59		1	1
6/10/18	24.4		23.0	51	1.6	4	3
6/24/18			37.0	75			
7/8/18	20.6		19.0	69	1.6	2	2
7/21/18	24.4		35.0	52		2	1
8/4/18	17.8		34.0	35	1.4	1	1
8/18/18	22.2		43.0	46	1.0	2	
9/1/18	21.1		23.0	49	1.2	1	1
9/14/18	17.8		28.0	95		1	1
9/30/18	11.1		17.0	48	1.0	3	
10/13/18	4.4		23.0	115	1.0	1	1
10/20/18	2.2		19.0	140	1.2	1	1



1 = Crystal Clear
2 = Some Algae Present
3 = Definite Algal Presence
4 = High Algal Color
5 = Severe Algal Bloom



1 = Beautiful
2 = Minor Aesthetic Problem
3 = Swimming Impaired
4 = No Swimming; Boating OK
5 = No Aesthetics Possible

Lake Water Quality Grades Based on Summertime Averages

Year	1980	1981	1982	1983	1984	1985	1986	1987	1988	1989	1990	1991
TP						D						D
CLA						F						D
Secchi						D						C
Lake Grade						D						D

Year	1992	1993	1994	1995	1996	1997	1998	1999	2000	2001	2002	2003
TP		D						C	C	D	D	D
CLA		C						B	C	D	C	D
Secchi		D						C	C	F	C	B
Lake Grade		D						C	C	D	C	C

Year	2004	2005	2006	2007	2008	2009	2010	2011	2012	2013	2014	2015
TP	D	D	D	C	C	C	C	D	D	D	D	D
CLA	C	C	C	A	B	B	B	C	D	C	C	D
Secchi	C	C	C	C	C	C	B	C	D	C	C	D
Lake Grade	C	C	C	B	C	C	B	C	D	C	C	D

Year	2016	2017	2018
TP	C	C	C
CLA	C	B	C
Secchi	B	C	C
Lake Grade	C	C	C

Source: Metropolitan Council, EPA STORET, and/or MPCA EQUIS database(s)

Rest Area Pond (82–0514) *Valley Branch Watershed District*

Volunteer: Minnesota Department of Transportation staff

Rest Area Pond is a 12.6-acre lake located within West Lakeland Township (Washington County). There are few morphological information for the pond. The pond's surface area and watershed area (17,781 acres) translates to a large 157:1 watershed-to-pond area ratio. The greater the ratio, the greater the potential stress on the lake from surface runoff.

On each sampling day surface samples were collected for laboratory analysis of total phosphorus (TP), total Kjeldahl nitrogen (TKN), and chlorophyll including chlorophyll-a (CLA). Secchi transparency and surface temperature were measured during each monitoring visit. The resulting data are summarized in tables and figures on the following pages.

2018 summer (May - September) data summary

Parameter	Mean	Minimum	Maximum	Grade
TP (µg/l)	69	31	153	D
CLA (µg/l))	31	7.4	70	C
Secchi (m)	0.7	0.3	1.3	D
TKN (mg/l)	1.12	0.64	1.70	
			Lake Grade	D

The pond received a lake grade of D which is consistent with its historical water quality database. The pond has received lake grades ranging from C to F since 2006, with Ds and Fs more prevalent. Continued monitoring is recommended to continue to build the water quality database.

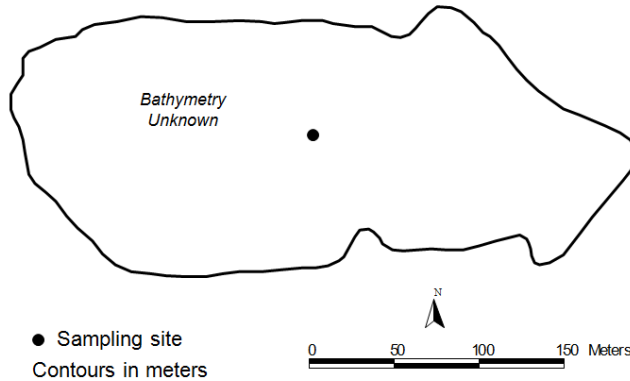
During each monitoring visit, the volunteer's opinions of the lake's physical condition and recreational suitability were ranked on a 1-to-5 scale. These user perception rankings are shown on the following page.

If you notice any errors in the lake's data or physical information, or are aware of any additional or missing information, please contact Brian Johnson of the Metropolitan Council at (651) 602-8743 or brian.johnson@metc.state.mn.us.

Rest Area Pond

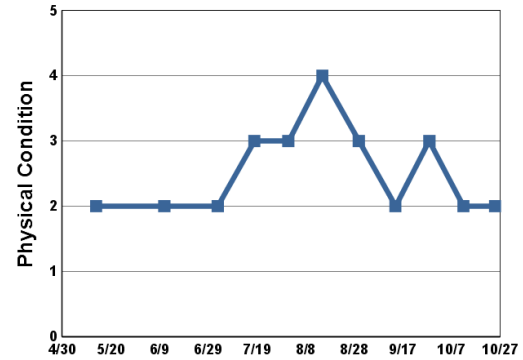
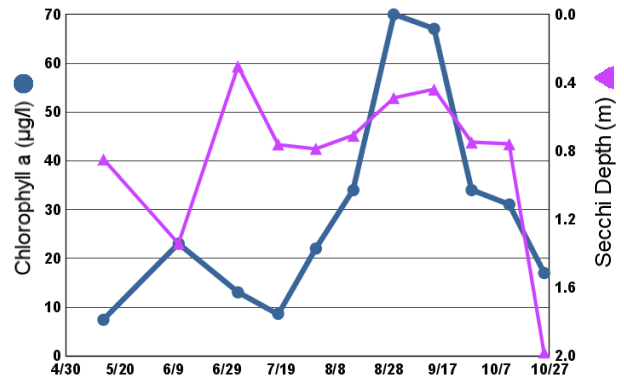
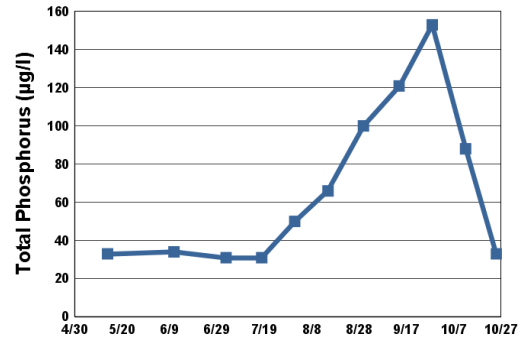
West Lakeland Twp., Washington Co.

Lake ID: 820514-00

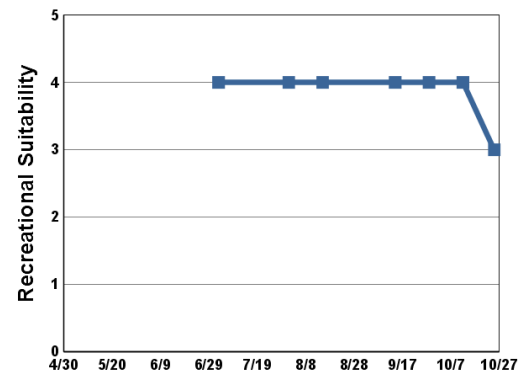


2018 Data

Date	SURF TEMP (°C)	SURF DO (mg/L)	CLA (µg/l)	SURF TP (µg/l)	Secchi (m)	PC	RS
5/14/18	18.7		7.4	33	0.9	2	
6/11/18	22.4		23.0	34	1.3	2	
7/3/18	26.5		13.0	31	0.3	2	4
7/18/18	29.3		8.6	31	0.8	3	
8/1/18	25.8		22.0	50	0.8	3	4
8/15/18	27.6		34.0	66	0.7	4	4
8/30/18	21.9		70.0	100	0.5	3	
9/14/18	23.5		67.0	121	0.4	2	4
9/28/18	16.7		34.0	153	0.8	3	4
10/12/18	10.2		31.0	88	0.8	2	4
10/25/18	8.3		17.0	33	2.0	2	3



1 = Crystal Clear
 2 = Some Algae Present
 3 = Definite Algal Presence
 4 = High Algal Color
 5 = Severe Algal Bloom



1 = Beautiful
 2 = Minor Aesthetic Problem
 3 = Swimming Impaired
 4 = No Swimming; Boating OK
 5 = No Aesthetics Possible

Lake Water Quality Grades Based on Summertime Averages

Year	1980	1981	1982	1983	1984	1985	1986	1987	1988	1989	1990	1991
TP												
CLA												
Secchi												
Lake Grade												

Year	1992	1993	1994	1995	1996	1997	1998	1999	2000	2001	2002	2003
TP												
CLA												
Secchi												
Lake Grade												

Year	2004	2005	2006	2007	2008	2009	2010	2011	2012	2013	2014	2015
TP			D	F	F	F	F	D	F	D	C	F
CLA			D	C	F	F	C	B	C	C	B	F
Secchi			D	F	F	F	F	D	D	D	D	F
Lake Grade			D	D	F	F	D	C	D	D	C	F

Year	2016	2017	2018
TP	D	C	D
CLA	C	C	C
Secchi	D	D	D
Lake Grade	D	C	D

Source: Metropolitan Council, EPA STORET, and/or MPCA EQuIS database(s)

Riley Lake (10—0002) *City of Chanhassen/City of Eden Prairie*

David Florenzano

Riley Lake is located with the cities of Chanhassen and Eden Prairie (Carver and Hennepin counties). The lake is considered a Priority Lake by the Metropolitan Council for its high regional recreational value. The maximum and mean depths are 15.0 m and 6.6 m, respectively.

The MPCA listed the lake as impaired with respect to aquatic recreational use (nutrient/eutrophication biological indicators) in 2002, aquatic consumption (mercury in fish tissue) in 2002, and aquatic life (fish bioassessments) in 2018. The MN DNR designated the lake as being infested with Eurasian water milfoil (*Myriophyllum spicatum*) in 1995 and zebra mussels (*Dreissena polymorpha*) in 2018.

On each sampling day surface samples were collected for laboratory analysis of total phosphorus (TP), total Kjeldahl nitrogen (TKN), and chlorophyll including chlorophyll-a (CLA). Secchi transparency and surface temperature were measured during each monitoring visit. The resulting data are summarized in tables and figures on the following pages.

2018 summer (May - September) data summary

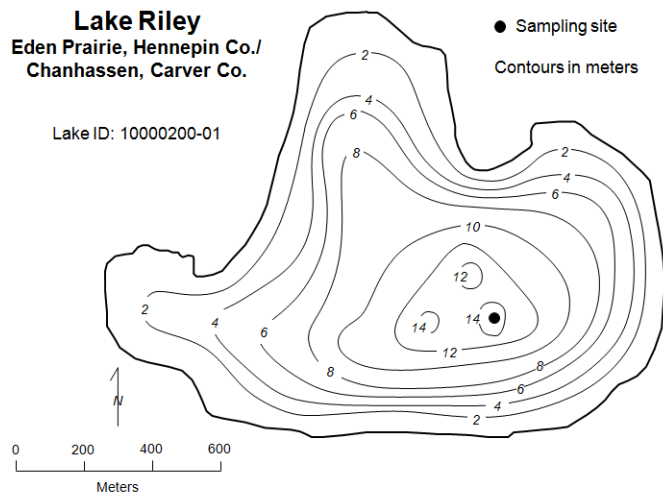
Parameter	Mean	Minimum	Maximum	Grade
TP (µg/l)	23	15	57	B
CLA (µg/l)	9.6	6.1	13	A
Secchi (m)	2.6	2.1	3.3	B
TKN (mg/l)	0.77	0.65	0.85	
			Lake Grade	B

The lake received a lake grade of B this year, which is consistent with some years of monitoring dating back to 1980, however 2018 was the first year the lake received a CLA grade of A. The CLA trend may be related to the recent infestation of zebra mussels. Continued monitoring is recommended to track the water quality of this lake.

During each monitoring visit, the volunteer's opinions of the lake's physical condition and recreational suitability were ranked on a 1-to-5 scale. These user perception rankings are shown on the following page.

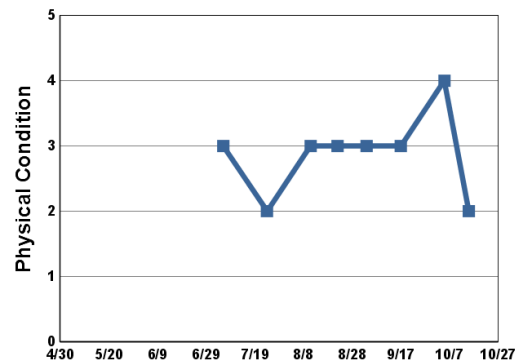
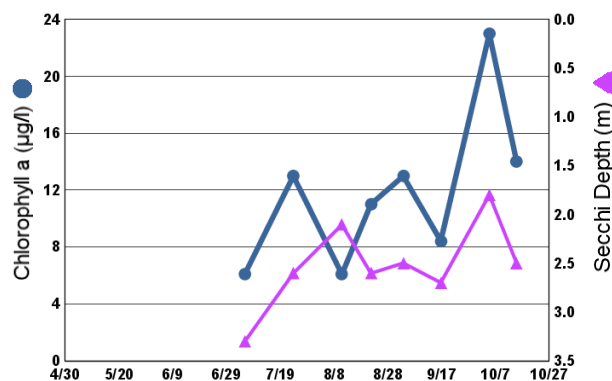
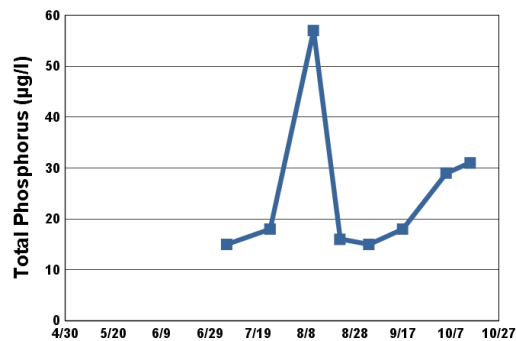
The Fisheries Section of the Minnesota Department of Natural Resources (MDNR) has conducted a fisheries survey on the lake. Information on the survey can be obtained through the MDNR Fisheries Section by calling (651) 259-5831 or by downloading the information off the Internet at <http://www.dnr.state.mn.us/lakefind/>.

If you notice any errors in the lake's data or physical information, or are aware of any additional or missing information, please contact Brian Johnson of the Metropolitan Council at (651) 602-8743 or brian.johnson@metc.state.mn.us.

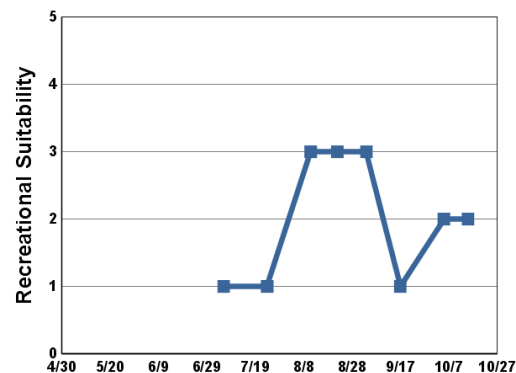


2018 Data

Date	SURF TEMP (°C)	SURF DO (mg/L)	CLA (µg/l)	SURF TP (µg/l)	Secchi (m)	PC	RS
7/6/18	26.3		6.1	15	3.3	3	1
7/24/18	26.9		13.0	18	2.6	2	1
8/11/18	27.8		6.1	57	2.1	3	3
8/22/18	24.4		11.0	16	2.6	3	3
9/3/18	23.6		13.0	15	2.5	3	3
9/17/18	24.7		8.4	18	2.7	3	1
10/5/18	13.4		23.0	29	1.8	4	2
10/15/18	9.4		14.0	31	2.5	2	2



1 = Crystal Clear
2 = Some Algae Present
3 = Definite Algal Presence
4 = High Algal Color
5 = Severe Algal Bloom



1 = Beautiful
2 = Minor Aesthetic Problem
3 = Swimming Impaired
4 = No Swimming; Boating OK
5 = No Aesthetics Possible

Lake Water Quality Grades Based on Summertime Averages

Year	1980	1981	1982	1983	1984	1985	1986	1987	1988	1989	1990	1991
TP	C	B	C	C	C	C	C	C				C
CLA	C	C	C	C	C	C	C	D			C	C
Secchi	C	C	C	C	C	C	C	C	C		C	C
Lake Grade	C	C	C	C	C	C	C	C				C

Year	1992	1993	1994	1995	1996	1997	1998	1999	2000	2001	2002	2003
TP		C				C			C		C	C
CLA		C				C			C		C	D
Secchi		C				C			C		C	C
Lake Grade		C				C			C		C	C

Year	2004	2005	2006	2007	2008	2009	2010	2011	2012	2013	2014	2015
TP	C	C	C	B	C	C	C	C	C	C	C	C
CLA	C	C	B	B	B	B	C	C	C	B	C	C
Secchi	B	C	B	C	C	C	C	B	C	C	C	B
Lake Grade	C	C	B	B	C	C	C	C	C	C	C	C

Year	2016	2017	2018
TP	B	C	B
CLA	B	B	A
Secchi	A	B	B
Lake Grade	B	B	B

Source: Metropolitan Council, EPA STORET, and/or MPCA EQuIS database(s)

Rogers Lake (19–0080) *City of Mendota Heights*

Volunteer: Doug Hennes

Rogers Lake lies within the city of Mendota Heights. The lake has a surface area of 94 acres and a maximum depth of 2.4 m (7.9 ft). The entire surface area is considered littoral zone, which is the 0 — 15 feet depth zone typically dominated by aquatic vegetation. Since the lake is relatively shallow, it does not permanently stratify and maintain a thermocline which is a density gradient caused by changing water temperatures throughout portions of the water column.

On each sampling day surface samples were collected for laboratory analysis of total phosphorus (TP), total Kjeldahl nitrogen (TKN), and chlorophyll including chlorophyll-a (CLA). Secchi transparency and surface temperature were measured during each monitoring visit. The resulting data are summarized in tables and figures on the following pages.

2018 summer (May - September) data summary

Parameter	Mean	Minimum	Maximum	Grade
TP (µg/l)	14	12	16	
CLA (µg/l))	4.6	2.1	5.9	
Secchi (m)	>	>	>	
TKN (mg/l)	0.77	0.71	0.83	
			Lake Grade	

> indicates that the visibility of the Secchi disk was blocked by aquatic vegetation at the depth indicated.

There were less than 5 monitoring events during the summer-time period (May — September). At least 5 monitoring events are required during the summer-time period to determine a parameter grade. A lake grade was not given because all three parameter grades are required to issue a lake grade.

During each monitoring visit, the volunteer's opinions of the lake's physical condition and recreational suitability were ranked on a 1-to-5 scale. These user perception rankings are shown on the following page.

The Fisheries Section of the Minnesota Department of Natural Resources (MDNR) has conducted a fisheries survey on the lake. Information on the survey can be obtained through the MDNR Fisheries Section by calling (651) 259-5831 or by downloading the information off the Internet at <http://www.dnr.state.mn.us/lakefind/>.

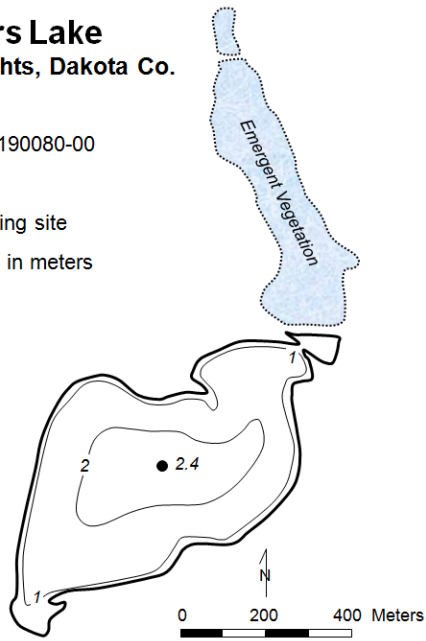
If you notice any errors in the lake's data or physical information, or are aware of any additional or missing information, please contact Brian Johnson of the Metropolitan Council at (651) 602-8743 or brian.johnson@metc.state.mn.us.

Rogers Lake

Mendota Heights, Dakota Co.

Lake ID: 190080-00

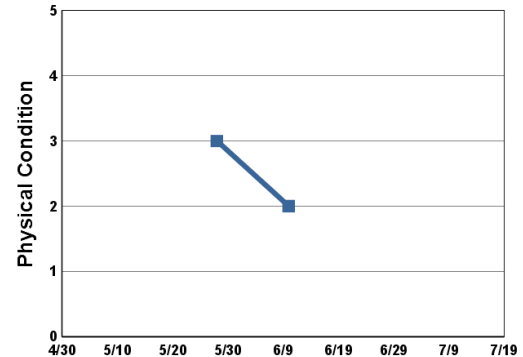
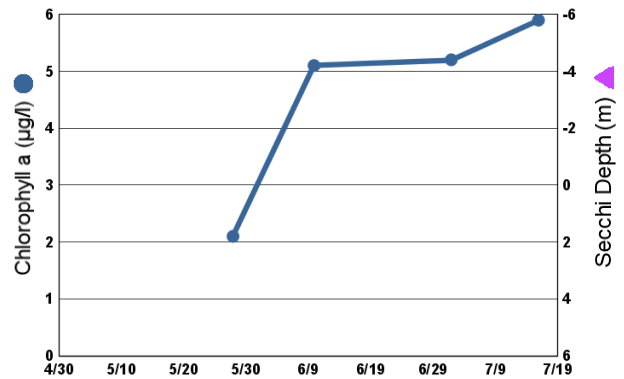
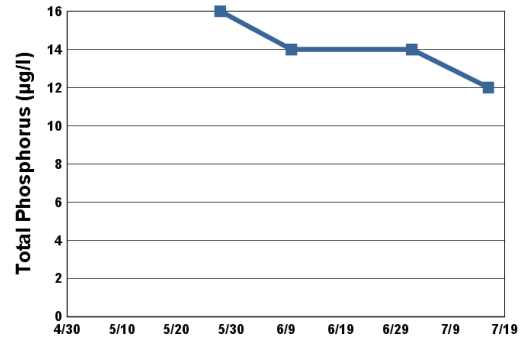
- Sampling site
- Contours in meters



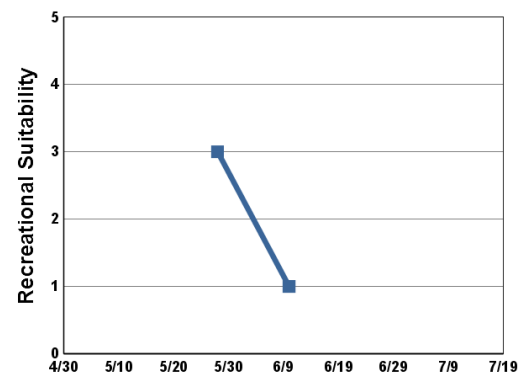
2018 Data

Date	SURF TEMP (°C)	SURF DO (mg/L)	CLA (µg/l)	SURF TP (µg/l)	Secchi (m)	PC	RS
5/28/18	26.6		2.1	16	> 2.1	3	3
6/10/18	26.3		5.1	14	> 1.9	2	1
7/2/18			5.2	14			
7/16/18			5.9	12			

> indicates that the visibility of the Secchi disk was blocked by aquatic vegetation at the depth indicated.



- 1 = Crystal Clear
- 2 = Some Algae Present
- 3 = Definite Algal Presence
- 4 = High Algal Color
- 5 = Severe Algal Bloom



- 1 = Beautiful
- 2 = Minor Aesthetic Problem
- 3 = Swimming Impaired
- 4 = No Swimming; Boating OK
- 5 = No Aesthetics Possible

Lake Water Quality Grades Based on Summertime Averages

Year	1980	1981	1982	1983	1984	1985	1986	1987	1988	1989	1990	1991
TP												
CLA												
Secchi												
Lake Grade												

Year	1992	1993	1994	1995	1996	1997	1998	1999	2000	2001	2002	2003
TP												
CLA												
Secchi												
Lake Grade												

Year	2004	2005	2006	2007	2008	2009	2010	2011	2012	2013	2014	2015
TP				C	B	C	C	C	C	A	A	B
CLA				A	A	A	A	A	A	A	A	A
Secchi				D	C	C	C	C				
Lake Grade				C	B	B	B	B				

Year	2016	2017	2018
TP	B	A	
CLA	A	A	
Secchi			
Lake Grade			

Source: Metropolitan Council, EPA STORET, and/or MPCA EQuIS database(s)

Rose Lake [North Basin] (82-0112) *Valley Branch Watershed District*

Monitoring agency: Washington Conservation District staff

Rose Lake is a small lake located in the City of Lake Elmo (Washington County). There is very little known morphological data available for the lake.

On each sampling day surface samples were collected for laboratory analysis of total phosphorus (TP), total Kjeldahl nitrogen (TKN), and chlorophyll including chlorophyll-a (CLA). Secchi transparency was measured during each site visit. Depth profiles of dissolved oxygen and temperature were also made. The resulting surface data are summarized in tables and figures on the following pages. For depth profile data, please refer to the MCES's EIMS system at <http://es.metc.state.mn.us/eims/>.

2018 summer (May - September) data summary

Parameter	Mean	Minimum	Maximum	Grade
TP (µg/l)	33	19	51	C
CLA (µg/l))	12	4.5	35	B
Secchi (m)	>1.4	>1.2	>1.7	
TKN (mg/l)	0.67	0.60	0.79	
			Lake Grade	

> indicates that the visibility of the Secchi disk was blocked by aquatic vegetation at the depth indicated.

For the north basin, the 2018 monitoring results for TP (C grade) and CLA (B grade) show an improvement in water quality over the F grades received in the late 2000's, about a decade ago. Continued monitoring is recommended to determine if this recent improvement in water quality is part of a longer term trend. There was an insufficient quantity of valid Secchi transparency measurements to determine a Secchi grade. An invalid measurement occurred if the Secchi disk was either visible on the lake bottom or the disk's visibility was blocked by aquatic vegetation. In both of these situations the water clarity would have been greater than that indicated by the measurement. A lake grade was not given because all three parameter grades are required to issue a lake grade.

During each monitoring visit, the volunteer's opinions of the lake's physical condition and recreational suitability were ranked on a 1-to-5 scale. These user perception rankings are shown on the following page.

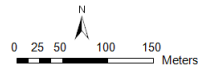
If you notice any errors in the lake's data or physical information, or are aware of any additional or missing information, please contact Brian Johnson of the Metropolitan Council at (651) 602-8743 or brian.johnson@metc.state.mn.us.

Rose Lake (North Basin) Lake Elmo, Washington Co.

Lake ID: 820112-00

● Sampling site

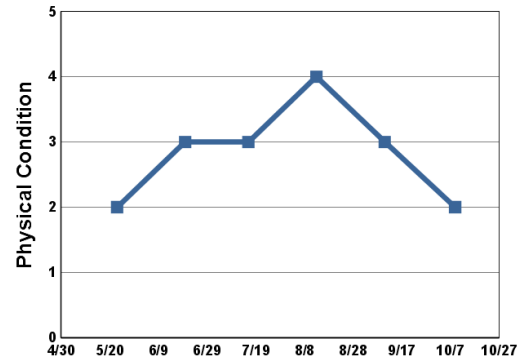
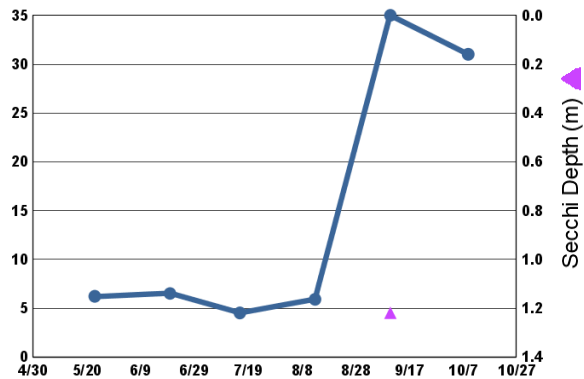
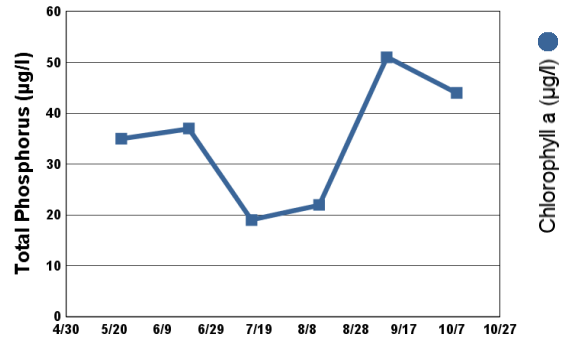
Contours in meters



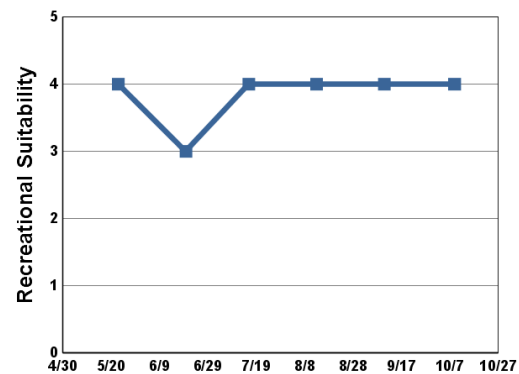
2018 Data

Date	SURF TEMP (°C)	SURF DO (mg/L)	CLA (µg/l)	SURF TP (µg/l)	Secchi (m)	PC	RS
5/23/18	20.4	10.4	6.2	35	> 1.5	2	4
6/20/18	24.0	7.8	6.5	37	> 1.7	3	3
7/16/18	27.7	7.0	4.5	19	> 1.2	3	4
8/13/18	27.4	7.0	5.9	22	> 1.4	4	4
9/10/18	20.9	6.0	35.0	51	1.2	3	4
10/9/18	11.8	5.5	31.0	44	> 1.8	2	4

> indicates that the visibility of the Secchi disk was blocked by aquatic vegetation at the depth indicated.



1 = Crystal Clear
2 = Some Algae Present
3 = Definite Algal Presence
4 = High Algal Color
5 = Severe Algal Bloom



1 = Beautiful
4 = No Swimming; Boating OK

2 = Minor Aesthetic Problem

5 = No Aesthetics Possible

3 = Swimming Impaired

Lake Water Quality Grades Based on Summertime Averages

Year	1980	1981	1982	1983	1984	1985	1986	1987	1988	1989	1990	1991
TP												
CLA												
Secchi												
Lake Grade												

Year	1992	1993	1994	1995	1996	1997	1998	1999	2000	2001	2002	2003
TP												
CLA												
Secchi												
Lake Grade												

Year	2004	2005	2006	2007	2008	2009	2010	2011	2012	2013	2014	2015
TP					D	F	F					
CLA					F	F	F					
Secchi					F	F	F					
Lake Grade					F	F	F					

Year	2016	2017	2018
TP			C
CLA			B
Secchi			
Lake Grade			

Source: Metropolitan Council, EPA STORET, and/or MPCA EQuIS database(s)

Rose Lake [South Basin] (82-0112) *Valley Branch Watershed District*

Monitoring agency: Washington Conservation District staff

Rose Lake is a small lake located in the City of Lake Elmo (Washington County). There is very little known morphological data available for the lake.

On each sampling day surface samples were collected for laboratory analysis of total phosphorus (TP), total Kjeldahl nitrogen (TKN), and chlorophyll including chlorophyll-a (CLA). Secchi transparency was measured during each site visit. Depth profiles of dissolved oxygen and temperature were also made. The resulting surface data are summarized in tables and figures on the following pages. For depth profile data, please refer to the MCES's EIMS system at <http://es.metc.state.mn.us/eims/>.

2018 summer (May - September) data summary

Parameter	Mean	Minimum	Maximum	Grade
TP (µg/l)	107	68	140	D
CLA (µg/l))	59	23	89	D
Secchi (m)	0.5	0.2	0.9	F
TKN (mg/l)	1.42	1.00	1.90	
			Lake Grade	D

The south basin received a lake grade of D this year which appears to be an improvement over the F grades received in the late 2000's, about a decade ago. Continued monitoring is recommended to determine if this recent improvement in water quality is part of a longer term trend.

During each monitoring visit, the volunteer's opinions of the lake's physical condition and recreational suitability were ranked on a 1-to-5 scale. These user perception rankings are shown on the following page.

If you notice any errors in the lake's data or physical information, or are aware of any additional or missing information, please contact Brian Johnson of the Metropolitan Council at (651) 602-8743 or brian.johnson@metc.state.mn.us.

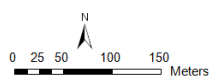
Rose Lake (South Basin)

Lake Elmo, Washington Co.

Lake ID: 820112-00

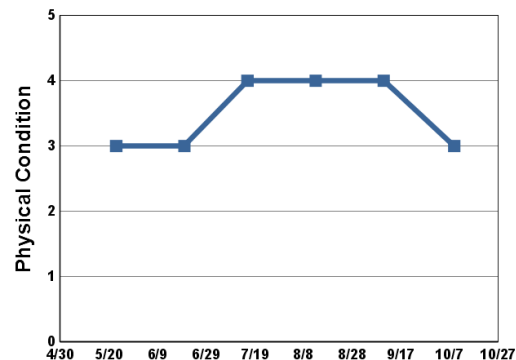
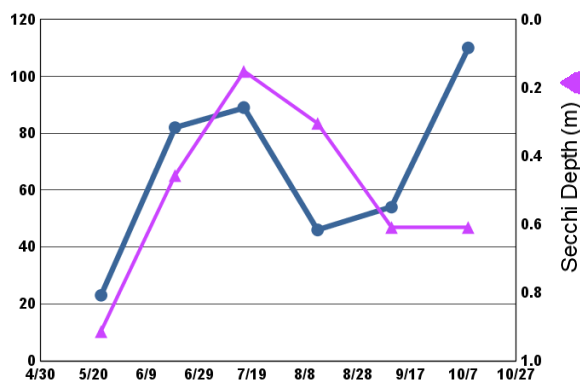
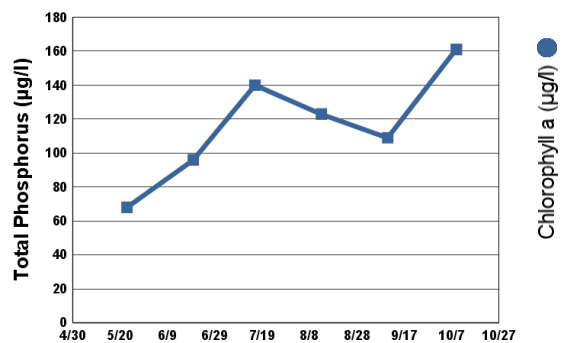
● Sampling site

Contours in meters

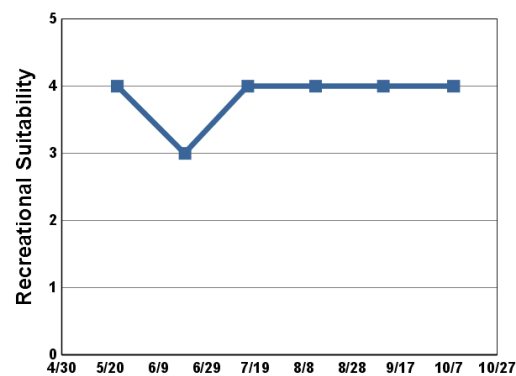


2018 Data

Date	SURF TEMP (°C)	SURF DO (mg/L)	CLA (µg/l)	SURF TP (µg/l)	Secchi (m)	PC	RS
5/23/18	19.9	10.0	23.0	68	0.9	3	4
6/20/18	23.9	7.2	82.0	96	0.5	3	3
7/16/18	26.7	10.6	89.0	140	0.2	4	4
8/13/18	26.5	10.7	46.0	123	0.3	4	4
9/10/18	20.4	7.6	54.0	109	0.6	4	4
10/9/18	12.7	6.2	110.0	161	0.6	3	4



1 = Crystal Clear
 2 = Some Algae Present
 3 = Definite Algal Presence
 4 = High Algal Color
 5 = Severe Algal Bloom



1 = Beautiful
 4 = No Swimming; Boating OK

2 = Minor Aesthetic Problem

5 = No Aesthetics Possible

3 = Swimming Impaired

Lake Water Quality Grades Based on Summertime Averages

Year	1980	1981	1982	1983	1984	1985	1986	1987	1988	1989	1990	1991
TP												
CLA												
Secchi												
Lake Grade												

Year	1992	1993	1994	1995	1996	1997	1998	1999	2000	2001	2002	2003
TP												
CLA												
Secchi												
Lake Grade												

Year	2004	2005	2006	2007	2008	2009	2010	2011	2012	2013	2014	2015
TP					D	F	F					
CLA					F	F	F					
Secchi					F	F	F					
Lake Grade					F	F	F					

Year	2016	2017	2018
TP			D
CLA			D
Secchi			F
Lake Grade			D

Source: Metropolitan Council, EPA STORET, and/or MPCA EQuIS database(s)

Sand Lake (82–0067) *Carnelian — Marine — St. Croix Watershed District*

Monitoring agency: Washington Conservation District staff

Sand Lake is located within the City of Scandia (Washington County). The lake has a surface area of 46 acres. It has a maximum and mean depths of 5.5 m and 2.4 m, respectively. More than 80 percent of the surface area is considered littoral zone, which is the 0 — 15 feet depth zone typically dominated by aquatic vegetation. The lake is defined as a shallow lake because of the dominance of the littoral zone.

On each sampling day surface samples were collected for laboratory analysis of total phosphorus (TP), total Kjeldahl nitrogen (TKN), and chlorophyll including chlorophyll-a (CLA). Secchi transparency was measured during each site visit. Depth profiles of dissolved oxygen and temperature were also made. The resulting surface data are summarized in tables and figures on the following pages. For depth profile data, please refer to the MCES's EIMS system at <http://es.metc.state.mn.us/eims/>.

2018 summer (May - September) data summary

Parameter	Mean	Minimum	Maximum	Grade
TP (µg/l)	28	19	38	B
CLA (µg/l))	17	3.8	44	B
Secchi (m)	1.6	0.8	3.0	C
TKN (mg/l)	1.08	0.74	1.60	
			Lake Grade	B

The received a lake grade of B this year, which is consistent with its historical water quality database. Water clarity has varied between grades A and C over the past decade.

During each monitoring visit, the volunteer's opinions of the lake's physical condition and recreational suitability were ranked on a 1-to-5 scale. These user perception rankings are shown on the following page.

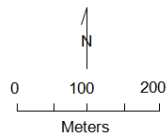
The Fisheries Section of the Minnesota Department of Natural Resources (MDNR) has conducted a fisheries survey on the lake. Information on the survey can be obtained through the MDNR Fisheries Section by calling (651) 259-5831 or by downloading the information off the Internet at <http://www.dnr.state.mn.us/lakefind/>.

If you notice any errors in the lake's data or physical information, or are aware of any additional or missing information, please contact Brian Johnson of the Metropolitan Council at (651) 602-8743 or brian.johnson@metc.state.mn.us.

Sand Lake New Scandia Twp., Washington Co.

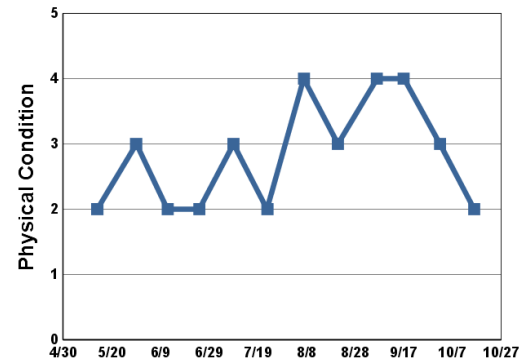
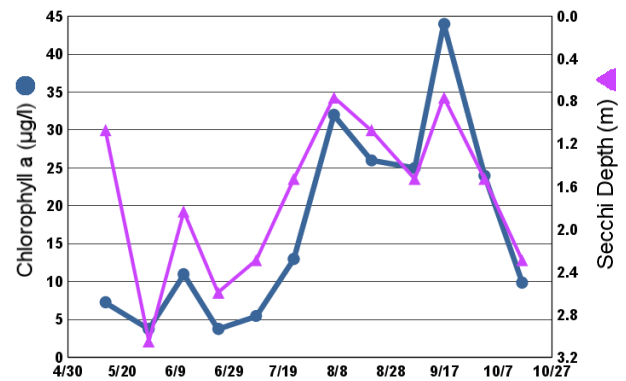
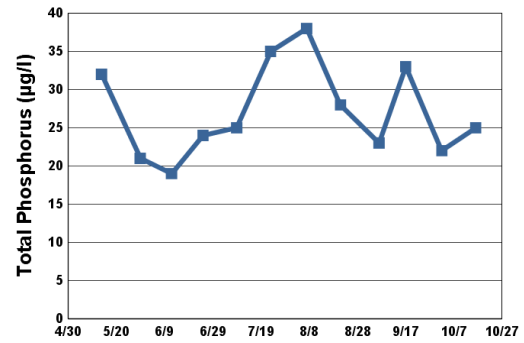
Lake ID: 820067-00

● Sampling site
Contours in meters



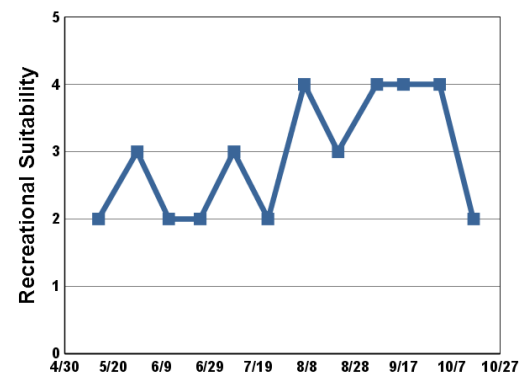
2018 Data

Date	SURF TEMP (°C)	SURF DO (mg/L)	CLA (µg/l)	SURF TP (µg/l)	Secchi (m)	PC	RS
5/14/18	20.1	10.0	7.3	32	1.1	2	2
5/30/18	24.8	7.1	3.8	21	3.0	3	3
6/12/18	22.6	9.3	11.0	19	1.8	2	2
6/25/18	26.5	6.8	3.8	24	2.6	2	2
7/9/18	28.4	6.9	5.5	25	2.3	3	3
7/23/18	27.1	7.4	13.0	35	1.5	2	2
8/7/18	24.8	8.1	32.0	38	0.8	4	4
8/21/18	24.6	7.1	26.0	28	1.1	3	3
9/6/18	22.3	7.6	25.0	23	1.5	4	4
9/17/18	24.9	9.1	44.0	33	0.8	4	4
10/2/18	13.5	6.9	24.0	22	1.5	3	4
10/16/18	8.6	7.6	9.9	25	2.3	2	2



1 = Crystal Clear
2 = Some Algae Present
3 = Definite Algal Presence

4 = High Algal Color
5 = Severe Algal Bloom



1 = Beautiful
2 = Minor Aesthetic Problem
3 = Swimming Impaired

4 = No Swimming; Boating OK
5 = No Aesthetics Possible

Lake Water Quality Grades Based on Summertime Averages

Year	1980	1981	1982	1983	1984	1985	1986	1987	1988	1989	1990	1991
TP												
CLA												
Secchi												
Lake Grade												

Year	1992	1993	1994	1995	1996	1997	1998	1999	2000	2001	2002	2003
TP		C	C	C	C						C	C
CLA		C	C	B	C						B	C
Secchi		D	D	C	C						C	C
Lake Grade		C	C	C	C						C	C

Year	2004	2005	2006	2007	2008	2009	2010	2011	2012	2013	2014	2015
TP	B	C	C	B	C	C	C	C			C	C
CLA	B	C	B	B	C	B	B				C	C
Secchi	C	C	C	B	C	A	C	C		C	C	C
Lake Grade	B	C	C	B	C	B	C				C	C

Year	2016	2017	2018
TP	C	B	B
CLA	B	B	B
Secchi	C	C	C
Lake Grade	C	B	B

Source: Metropolitan Council, EPA STORET, and/or MPCA EQuIS database(s)

School Lake (13–0057) *Comfort Lake — Forest Lake Watershed District*

Monitoring agency: Washington Conservation District staff

School Lake is located in Wyoming Township (Chisago County). There are few morphological data available for the lake.

The MPCA listed the lake as impaired with respect to aquatic recreational use (nutrient/eutrophication biological indicators) in 2008.

On each sampling day surface samples were collected for laboratory analysis of total phosphorus (TP), total Kjeldahl nitrogen (TKN), and chlorophyll including chlorophyll-a (CLA). Secchi transparency was measured during each site visit. Depth profiles of dissolved oxygen and temperature were also made. The resulting surface data are summarized in tables and figures on the following pages. For depth profile data, please refer to the MCES's EIMS system at <http://es.metc.state.mn.us/eims/>.

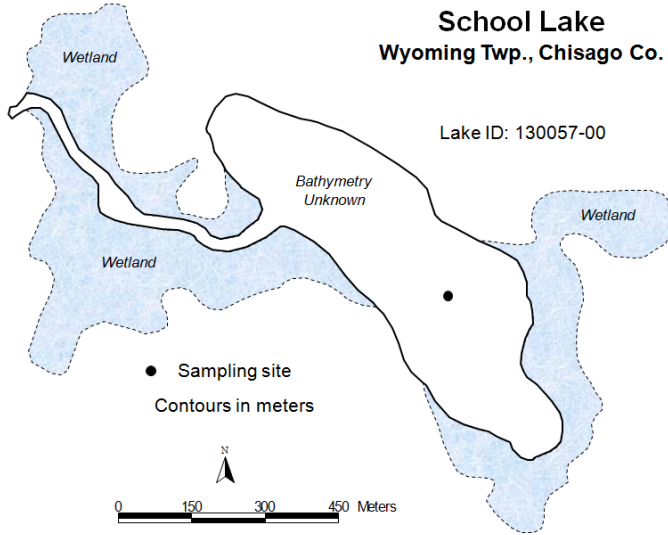
2018 summer (May - September) data summary

Parameter	Mean	Minimum	Maximum	Grade
TP (µg/l)	55	38	125	C
CLA (µg/l)	41	11	75	C
Secchi (m)	0.9	0.3	2.0	D
TKN (mg/l)	1.27	0.80	1.90	
			Lake Grade	C

The lake received a lake grade of C this year, which is consistent with its water quality database.

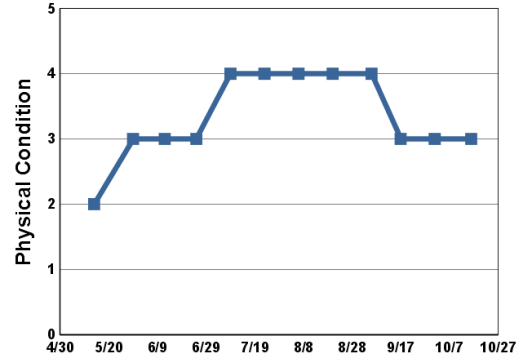
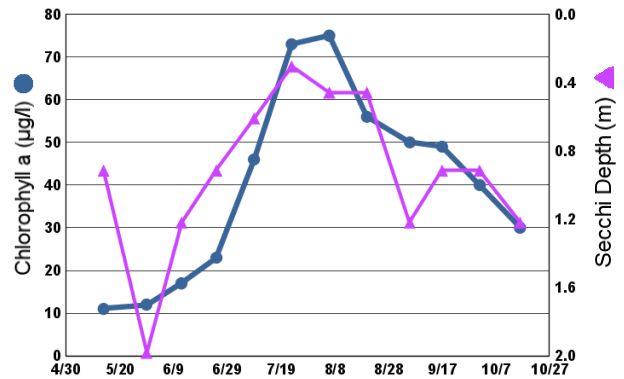
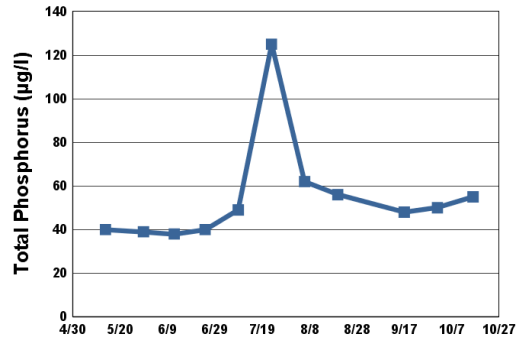
During each monitoring visit, the volunteer's opinions of the lake's physical condition and recreational suitability were ranked on a 1-to-5 scale. These user perception rankings are shown on the following page.

If you notice any errors in the lake's data or physical information, or are aware of any additional or missing information, please contact Brian Johnson of the Metropolitan Council at (651) 602-8743 or brian.johnson@metc.state.mn.us.

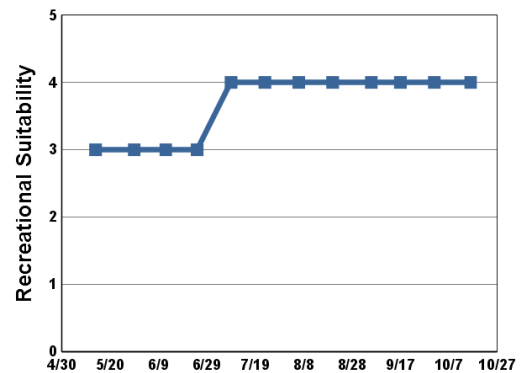


2018 Data

Date	SURF TEMP (°C)	SURF DO (mg/L)	CLA (µg/l)	SURF TP (µg/l)	Secchi (m)	PC	RS
5/14/18	17.6	10.9	11.0	40	0.9	2	3
5/30/18	24.0	7.5	12.0	39	2.0	3	3
6/12/18	22.4	8.5	17.0	38	1.2	3	3
6/25/18	24.7	8.5	23.0	40	0.9	3	3
7/9/18	27.1	8.7	46.0	49	0.6	4	4
7/23/18	26.1	12.6	73.0	125	0.3	4	4
8/6/18	24.3	10.3	75.0	62	0.5	4	4
8/20/18	25.3	10.5	56.0	56	0.5	4	4
9/5/18	22.0	8.3	50.0		1.2	4	4
9/17/18	24.3	9.1	49.0	48	0.9	3	4
10/1/18	12.9	4.1	40.0	50	0.9	3	4
10/16/18	8.1	8.6	30.0	55	1.2	3	4



1 = Crystal Clear
2 = Some Algae Present
3 = Definite Algal Presence
4 = High Algal Color
5 = Severe Algal Bloom



1 = Beautiful
2 = Minor Aesthetic Problem
3 = Swimming Impaired
4 = No Swimming; Boating OK
5 = No Aesthetics Possible

Lake Water Quality Grades Based on Summertime Averages

Year	1980	1981	1982	1983	1984	1985	1986	1987	1988	1989	1990	1991
TP												
CLA												
Secchi												
Lake Grade												

Year	1992	1993	1994	1995	1996	1997	1998	1999	2000	2001	2002	2003
TP												
CLA												
Secchi												
Lake Grade												

Year	2004	2005	2006	2007	2008	2009	2010	2011	2012	2013	2014	2015
TP		C	D	C		C						
CLA		C	C	C		C						
Secchi		C	C	C		C						
Lake Grade		C	C	C		C						

Year	2016	2017	2018
TP		C	C
CLA		C	C
Secchi		D	D
Lake Grade		C	C

Source: Metropolitan Council, EPA STORET, and/or MPCA EQuIS database(s)

Scout Lake (19-0198) *City of Apple Valley*

Volunteer: Dan Stanek

Scout Lake is a small lake located in Apple Valley. Little information is available on the morphology of the lake. The maximum depth of the lake is 2.9 m (9.5 feet). The entire surface area is considered littoral zone, which is the 0 — 15 feet depth zone typically dominated by aquatic vegetation. Since the lake is relatively shallow, it does not permanently stratify and maintain a thermocline which is a density gradient caused by changing water temperatures throughout portions of the water column.

On each sampling day surface samples were collected for laboratory analysis of total phosphorus (TP), total Kjeldahl nitrogen (TKN), and chlorophyll including chlorophyll-a (CLA). Secchi transparency and surface temperature were measured during each monitoring visit. The resulting data are summarized in tables and figures on the following pages.

2018 summer (May - September) data summary

Parameter	Mean	Minimum	Maximum	Grade
TP (µg/l)	101	56	281	D
CLA (µg/l))	76	19	180	F
Secchi (m)	0.5	0.2	1.0	F
TKN (mg/l)	2.39	1.50	4.80	
			Lake Grade	F

The lake received a lake grade of F this year. The lake grades have varied between C and F since CAMP monitoring began in 2007. Continued monitoring is recommended to continue to build the water quality database.

During each monitoring visit, the volunteer's opinions of the lake's physical condition and recreational suitability were ranked on a 1-to-5 scale. These user perception rankings are shown on the following page.

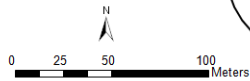
If you notice any errors in the lake's data or physical information, or are aware of any additional or missing information, please contact Brian Johnson of the Metropolitan Council at (651) 602-8743 or brian.johnson@metc.state.mn.us.

Scout Lake

Apple Valley, Dakota Co.

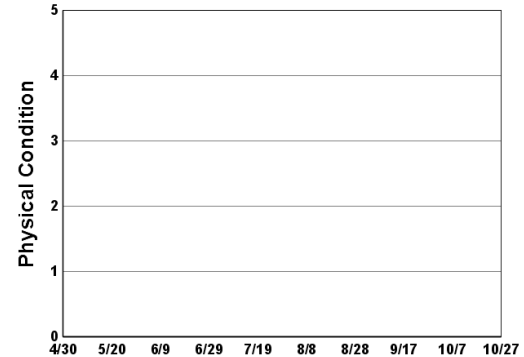
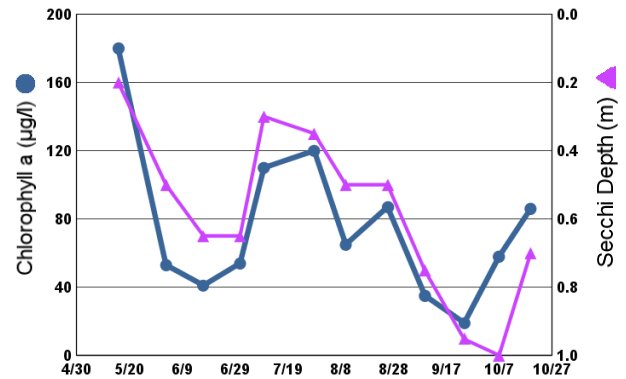
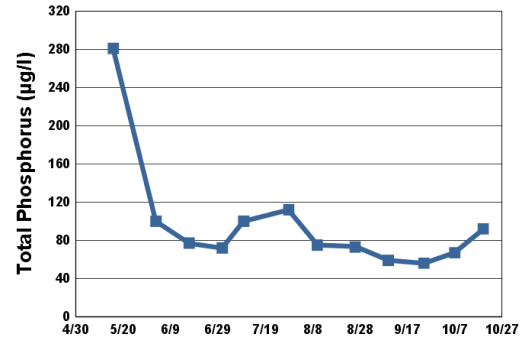
Lake ID: 190198-00

● Sampling site
Contours in meters



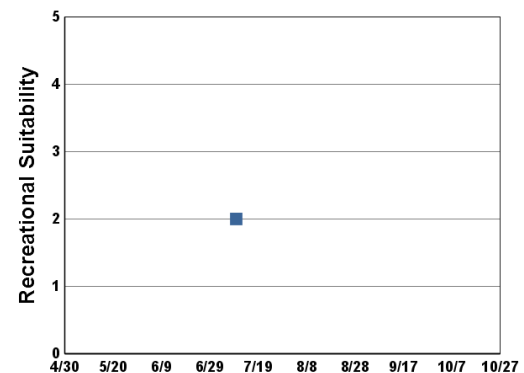
2018 Data

Date	SURF TEMP (°C)	SURF DO (mg/L)	CLA (µg/l)	SURF TP (µg/l)	Secchi (m)	PC	RS
5/16/18	25.6		180.0	281	0.2		
6/3/18	20.9		53.0	100	0.5		
6/17/18	28.6		41.0	77	0.7		
7/1/18	26.2		54.0	72	0.7		
7/10/18	29.7		110.0	100	0.3		2
7/29/18	23.0		120.0	112	0.4		
8/10/18	29.9		65.0	75	0.5		
8/26/18	23.8		87.0	73	0.5		
9/9/18	23.9		35.0	59	0.8		
9/24/18	20.1		19.0	56	1.0		
10/7/18	11.1		58.0	67	1.0		
10/19/18	10.8		86.0	92	0.7		



1 = Crystal Clear
2 = Some Algae Present
3 = Definite Algal Presence

4 = High Algal Color
5 = Severe Algal Bloom



1 = Beautiful
2 = Minor Aesthetic Problem
3 = Swimming Impaired

4 = No Swimming; Boating OK
5 = No Aesthetics Possible

Lake Water Quality Grades Based on Summertime Averages

Year	1980	1981	1982	1983	1984	1985	1986	1987	1988	1989	1990	1991
TP												
CLA												
Secchi												
Lake Grade												

Year	1992	1993	1994	1995	1996	1997	1998	1999	2000	2001	2002	2003
TP												
CLA												
Secchi												
Lake Grade												

Year	2004	2005	2006	2007	2008	2009	2010	2011	2012	2013	2014	2015
TP				D	C	D	D	F	D	C	D	D
CLA				C	C	C	D	F	D	C	F	F
Secchi				F	C	D	D	F	F	D	D	F
Lake Grade				D	C	D	D	F	D	C	D	F

Year	2016	2017	2018
TP	D	D	D
CLA	F	F	F
Secchi	F	F	F
Lake Grade	F	F	F

Source: Metropolitan Council, EPA STORET, and/or MPCA EQuIS database(s)

Second Lake (13-0025) *Comfort Lake — Forest Lake Watershed District*

Volunteer: Rod Negus

Second Lake is located in Chisago Lake Township (Chisago County). There are few morphological data available for the lake.

The MPCA listed the lake as impaired with respect to aquatic recreational use (nutrient/eutrophication biological indicators) in 2012.

On each sampling day surface samples were collected for laboratory analysis of total phosphorus (TP), total Kjeldahl nitrogen (TKN), and chlorophyll including chlorophyll-a (CLA). Secchi transparency and surface temperature were measured during each monitoring visit. The resulting data are summarized in tables and figures on the following pages.

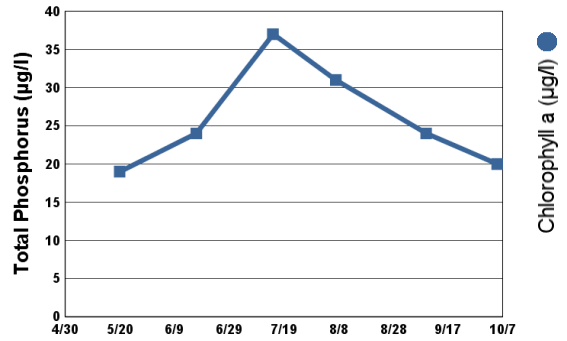
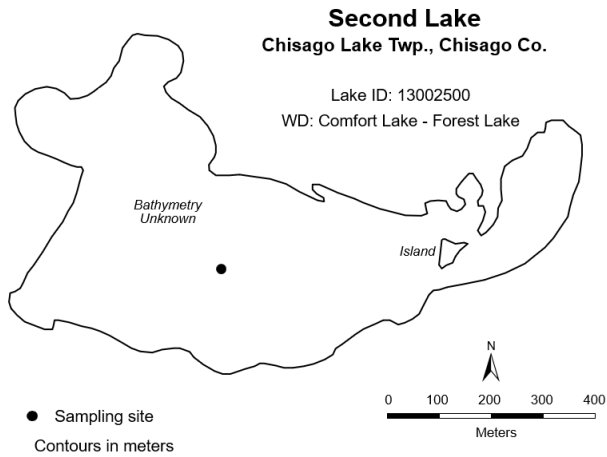
2018 summer (May - September) data summary

Parameter	Mean	Minimum	Maximum	Grade
TP (µg/l)	27	19	37	B
CLA (µg/l)	9.0	3.8	15	A
Secchi (m)	1.7	1.2	2.1	C
TKN (mg/l)	0.85	0.80	0.93	
			Lake Grade	B

This was the first year that the lake was enrolled in the CAMP. Continued monitoring is recommended to build the water quality database.

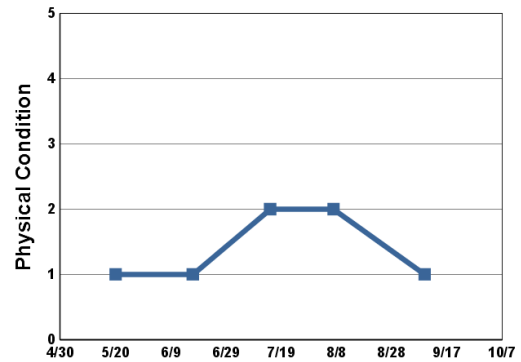
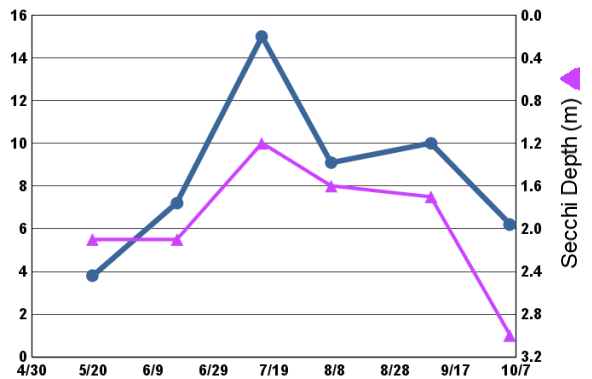
During each monitoring visit, the volunteer's opinions of the lake's physical condition and recreational suitability were ranked on a 1-to-5 scale. These user perception rankings are shown on the following page.

If you notice any errors in the lake's data or physical information, or are aware of any additional or missing information, please contact Brian Johnson of the Metropolitan Council at (651) 602-8743 or brian.johnson@metc.state.mn.us.

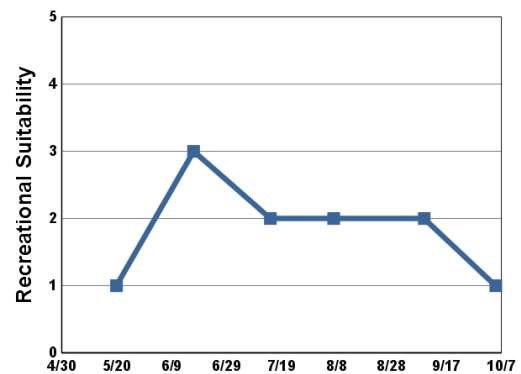


2018 Data

Date	SURF TEMP (°C)	SURF DO (mg/L)	CLA (µg/l)	SURF TP (µg/l)	Secchi (m)	PC	RS
5/20/18	19.6		3.8	19	2.1	1	1
6/17/18	26.2		7.2	24	2.1	1	3
7/15/18	30.5		15.0	37	1.2	2	2
8/7/18	25.6		9.1	31	1.6	2	2
9/9/18	20.9		10.0	24	1.7	1	2
10/5/18	12.1		6.2	20	3.0		1



1 = Crystal Clear
2 = Some Algae Present
3 = Definite Algal Presence
4 = High Algal Color
5 = Severe Algal Bloom



1 = Beautiful
4 = No Swimming; Boating OK

2 = Minor Aesthetic Problem

5 = No Aesthetics Possible

3 = Swimming Impaired

Lake Water Quality Grades Based on Summertime Averages

Year	1980	1981	1982	1983	1984	1985	1986	1987	1988	1989	1990	1991
TP												
CLA												
Secchi												
Lake Grade												

Year	1992	1993	1994	1995	1996	1997	1998	1999	2000	2001	2002	2003
TP												
CLA												
Secchi												
Lake Grade												

Year	2004	2005	2006	2007	2008	2009	2010	2011	2012	2013	2014	2015
TP												
CLA												
Secchi												
Lake Grade												

Year	2016	2017	2018
TP			B
CLA			A
Secchi			C
Lake Grade			B

Source: Metropolitan Council, EPA STORET, and/or MPCA EQuIS database(s)

Shields Lake (82–0162) *Comfort Lake — Forest Lake Watershed District*

Monitoring agency: Washington Conservation District staff

Shields Lake is located in the city of Forest Lake (Washington County). It has a surface area of 27 acres and a maximum depth of 8.2 m.

The MPCA listed the lake as impaired with respect to aquatic recreational use (nutrient/eutrophication biological indicators) in 2006.

On each sampling day surface samples were collected for laboratory analysis of total phosphorus (TP), total Kjeldahl nitrogen (TKN), and chlorophyll including chlorophyll-a (CLA). Secchi transparency was measured during each site visit. Depth profiles of dissolved oxygen and temperature were also made. The resulting surface data are summarized in tables and figures on the following pages. For depth profile data, please refer to the MCES's EIMS system at <http://es.metc.state.mn.us/eims/>.

2018 summer (May - September) data summary

Parameter	Mean	Minimum	Maximum	Grade
TP (µg/l)	153	35	283	F
CLA (µg/l)	58	10	160	D
Secchi (m)	0.9	0.2	2.9	D
TKN (mg/l)	2.07	1.10	3.00	
			Lake Grade	D

The lake received a lake grade of D this year, which is consistent with its historical water quality database over the past decade. Continued monitoring is recommended to continue to build the water quality database.

During each monitoring visit, the volunteer's opinions of the lake's physical condition and recreational suitability were ranked on a 1-to-5 scale. These user perception rankings are shown on the following page.

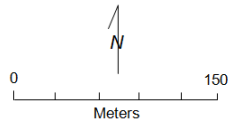
The Fisheries Section of the Minnesota Department of Natural Resources (MDNR) has conducted a fisheries survey on the lake. Information on the survey can be obtained through the MDNR Fisheries Section by calling (651) 259-5831 or by downloading the information off the Internet at <http://www.dnr.state.mn.us/lakefind/>.

If you notice any errors in the lake's data or physical information, or are aware of any additional or missing information, please contact Brian Johnson of the Metropolitan Council at (651) 602-8743 or brian.johnson@metc.state.mn.us.

Shields Lake Forest Lake, Washington Co.

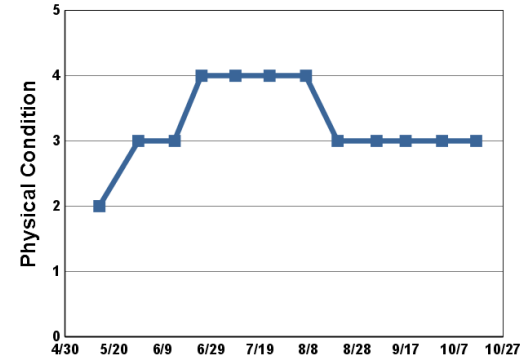
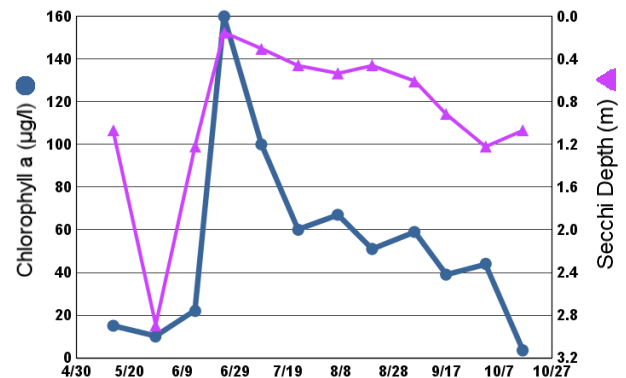
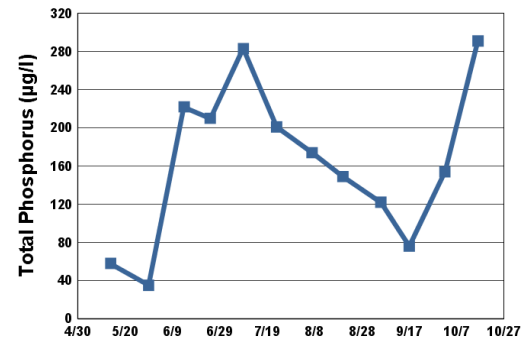
Lake ID: 820162-00

● Sampling site
Contours in meters

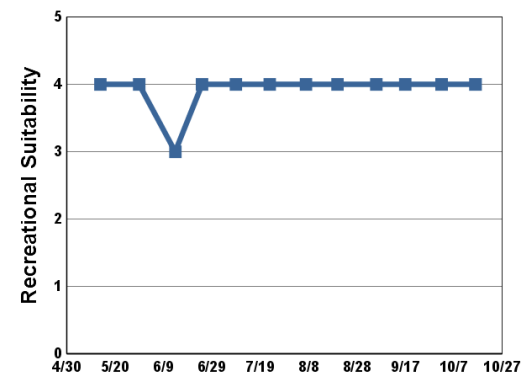


2018 Data

Date	SURF TEMP (°C)	SURF DO (mg/L)	CLA (µg/l)	SURF TP (µg/l)	Secchi (m)	PC	RS
5/14/18	18.6	13.3	15.0	58	1.1	2	4
5/30/18	24.1	7.6	10.0	35	2.9	3	4
6/14/18	22.8	6.6	22.0	222	1.2	3	3
6/25/18	25.8	13.4	160.0	210	0.2	4	4
7/9/18	27.4	10.9	100.0	283	0.3	4	4
7/23/18	27.1	10.2	60.0	201	0.5	4	4
8/7/18	25.4	8.3	67.0	174	0.5	4	4
8/20/18	26.0	5.2	51.0	149	0.5	3	4
9/5/18	22.7	7.1	59.0	122	0.6	3	4
9/17/18	25.1	8.2	39.0	76	0.9	3	4
10/2/18	12.4	5.8	44.0	154	1.2	3	4
10/16/18	7.8	8.5	3.5	291	1.1	3	4



1 = Crystal Clear
2 = Some Algae Present
3 = Definite Algal Presence
4 = High Algal Color
5 = Severe Algal Bloom



1 = Beautiful
2 = Minor Aesthetic Problem
3 = Swimming Impaired
4 = No Swimming; Boating OK
5 = No Aesthetics Possible

Lake Water Quality Grades Based on Summertime Averages

Year	1980	1981	1982	1983	1984	1985	1986	1987	1988	1989	1990	1991
TP									F	D		D
CLA									D	D		C
Secchi											F	C
Lake Grade												C

Year	1992	1993	1994	1995	1996	1997	1998	1999	2000	2001	2002	2003
TP		F	D	F	F	F	F	F	F	F	F	F
CLA		C	C	C	B	A	C	C	C	C	C	C
Secchi		C	C	B	B	B	C	C	C	C	C	C
Lake Grade		D	C	C	C	C	D	D	D	D	D	D

Year	2004	2005	2006	2007	2008	2009	2010	2011	2012	2013	2014	2015
TP	F	F	F	F					F	F	F	F
CLA	C	D	D	C					C	D	C	D
Secchi	C	D	C	C					C	D	D	D
Lake Grade	D	D	D	D					D	D	D	D

Year	2016	2017	2018
TP	F	F	F
CLA	D	D	D
Secchi	D	D	D
Lake Grade	D	D	D

Source: Metropolitan Council, EPA STORET, and/or MPCA EQuIS database(s)

Silver Lake (82–0016) *Carnelian — Marine Watershed District*

Monitoring agency: Washington Conservation District staff

Silver Lake is located within Stillwater Township (Washington County). The lake has a surface area of 98 acres. The maximum and mean depths of the lake are 3.4 m and 1.7 m, respectively. The entire surface area is considered littoral zone, which is the 0 — 15 feet depth zone typically dominated by aquatic vegetation. Since the lake is relatively shallow, it does not permanently stratify and maintain a thermocline which is a density gradient caused by changing water temperatures throughout portions of the water column.

On each sampling day surface samples were collected for laboratory analysis of total phosphorus (TP), total Kjeldahl nitrogen (TKN), and chlorophyll including chlorophyll-a (CLA). Secchi transparency and surface temperature were measured during each site visit. Depth profiles of dissolved oxygen and temperature were also made by Washington Conservation District staff during their monitoring visits. The resulting surface data are summarized in tables and figures on the following pages. For depth profile data, please refer to the MCES's EIMS system at <http://es.metc.state.mn.us/eims/>.

2018 summer (May - September) data summary

Parameter	Mean	Minimum	Maximum	Grade
TP (µg/l)	19	10	25	A
CLA (µg/l)	4.4	1.2	14	A
Secchi (m)	>1.6	>1.1	>2.0	
TKN (mg/l)	0.55	0.45	0.69	
			Lake Grade	

> indicates that the visibility of the Secchi disk was blocked by aquatic vegetation at the depth indicated.

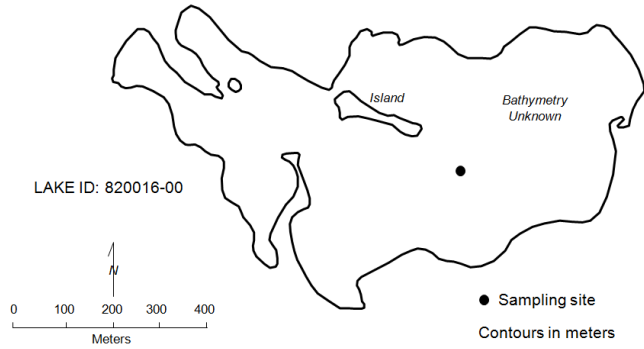
There was an insufficient quantity of valid Secchi transparency measurements to determine a Secchi grade. An invalid measurement occurred if the Secchi disk was either visible on the lake bottom or the disk's visibility was blocked by aquatic vegetation. In both of these situations the water clarity would have been greater than that indicated by the measurement. A lake grade was not given because all three parameter grades are required to issue a lake grade. The TP grade of A is an improvement over the C grades received in the 1990s and 2000s. Continued monitoring is recommended to determine if this recent improvement in water quality is part of a longer term trend. The relatively low CLA concentrations in combination with the observations of moderate to substantial macrophyte growth, indicate that the primary production of the lake is focused on production of aquatic macrophytes rather than algae.

During each monitoring visit, the volunteer's opinions of the lake's physical condition and recreational suitability were ranked on a 1-to-5 scale. These user perception rankings are shown on the following page.

If you notice any errors in the lake's data or physical information, or are aware of any additional or missing information, please contact Brian Johnson of the Metropolitan Council at (651) 602-8743 or brian.johnson@metc.state.mn.us.

Silver Lake

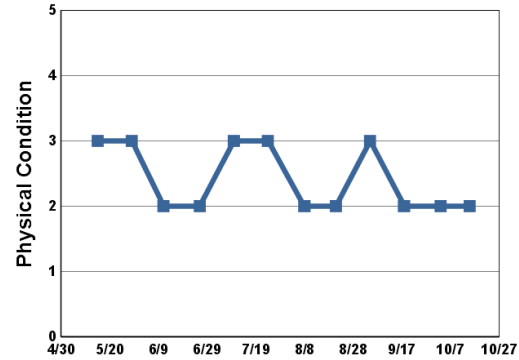
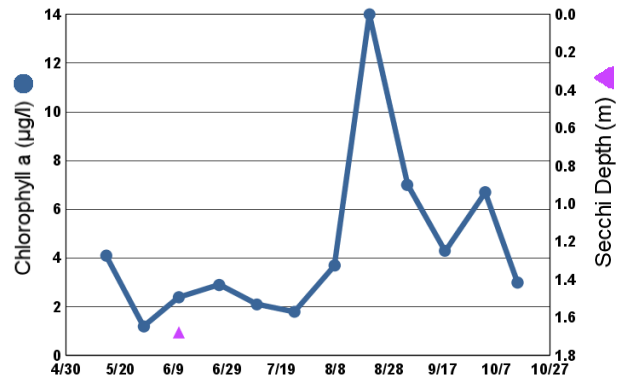
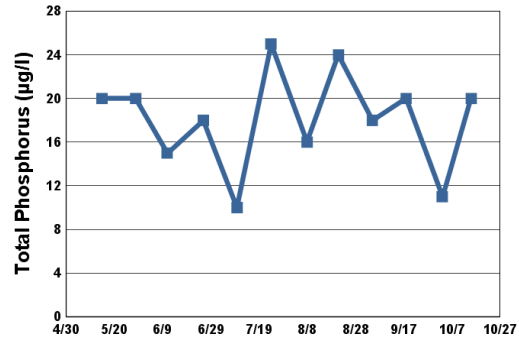
Stillwater Twp., Washington Co.



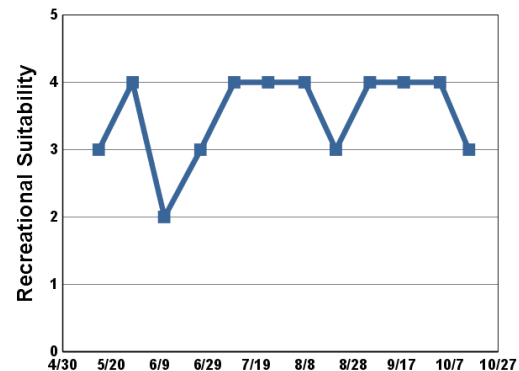
2018 Data

Date	SURF TEMP (°C)	SURF DO (mg/L)	CLA (µg/l)	SURF TP (µg/l)	Secchi (m)	PC	RS
5/15/18	20.6	10.1	4.1	20	> 2.0	3	3
5/29/18	27.2	8.6	1.2	20	> 2.0	3	4
6/11/18	22.2	7.6	2.4	15	1.7	2	2
6/26/18	24.6	7.1	2.9	18	> 2.0	2	3
7/10/18	26.9	6.8	2.1	10	> 1.8	3	4
7/24/18	26.7	6.9	1.8	25	> 1.7	3	4
8/8/18	24.6	6.6	3.7	16	> 1.5	2	4
8/21/18	23.5	4.3	14.0	24	> 1.2	2	3
9/4/18	22.8	6.3	7.0	18	> 1.4	3	4
9/18/18	22.1	4.9	4.3	20	> 1.1	2	4
10/3/18	13.4	4.9	6.7	11	> 1.8	2	4
10/15/18	7.2	9.3	3.0	20	> 2.3	2	3

> indicates that the visibility of the Secchi disk was blocked by aquatic vegetation at the depth indicated.



1 = Crystal Clear
 2 = Some Algae Present
 3 = Definite Algal Presence
 4 = High Algal Color
 5 = Severe Algal Bloom



1 = Beautiful
 2 = Minor Aesthetic Problem
 3 = Swimming Impaired
 4 = No Swimming; Boating OK
 5 = No Aesthetics Possible

Lake Water Quality Grades Based on Summertime Averages

Year	1980	1981	1982	1983	1984	1985	1986	1987	1988	1989	1990	1991
TP												
CLA												
Secchi												
Lake Grade												

Year	1992	1993	1994	1995	1996	1997	1998	1999	2000	2001	2002	2003
TP					C	C	C	D	C	C		
CLA					C	C	C	D	B	B		
Secchi					C	D	D	D	C	C	C	B
Lake Grade					C	C	C	D	C	C		

Year	2004	2005	2006	2007	2008	2009	2010	2011	2012	2013	2014	2015
TP	B	C	C	C	C	C						
CLA	A	A	B	B	B	A						
Secchi	B	B	C	C	C	C	C					
Lake Grade	B	B	C	C	C	B						

Year	2016	2017	2018
TP	B	A	A
CLA	A	A	A
Secchi			
Lake Grade			

Source: Metropolitan Council, EPA STORET, and/or MPCA EQuIS database(s)

South Oak Lake (27-0661) *City of St. Louis Park*

Volunteer: Andra Roethler

South Oak is a small shallow lake located within City of St. Louis Park (Hennepin County). There are few morphological data available for the lake.

On each sampling day surface samples were collected for laboratory analysis of total phosphorus (TP), total Kjeldahl nitrogen (TKN), and chlorophyll including chlorophyll-a (CLA). Secchi transparency and surface temperature were measured during each monitoring visit. The resulting data are summarized in tables and figures on the following pages.

2018 summer (May - September) data summary

Parameter	Mean	Minimum	Maximum	Grade
TP (µg/l)	83	52	143	D
CLA (µg/l))	29	15	62	C
Secchi (m)	>	>	>	
TKN (mg/l)	0.93	0.62	1.20	
			Lake Grade	

> indicates that the visibility of the Secchi disk was blocked by aquatic vegetation at the depth indicated.

The TP and CLA concentrations returned to values consistent with its historical water quality database prior to 2016. Continued monitoring is recommended to continue to monitor the varying water quality of this lake. There was an insufficient quantity of valid Secchi transparency measurements to determine a Secchi grade. An invalid measurement occurred if the Secchi disk was either visible on the lake bottom or the disk's visibility was blocked by aquatic vegetation. In both of these situations the water clarity would have been greater than that indicated by the measurement. A lake grade was not given because all three parameter grades are required to issue a lake grade.

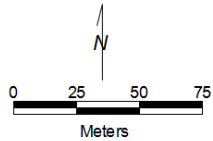
During each monitoring visit, the volunteer's opinions of the lake's physical condition and recreational suitability were ranked on a 1-to-5 scale. These user perception rankings are shown on the following page.

If you notice any errors in the lake's data or physical information, or are aware of any additional or missing information, please contact Brian Johnson of the Metropolitan Council at (651) 602-8743 or brian.johnson@metc.state.mn.us.

South Oak Lake St. Louis Park, Hennepin Co.

Lake ID: 270661-00

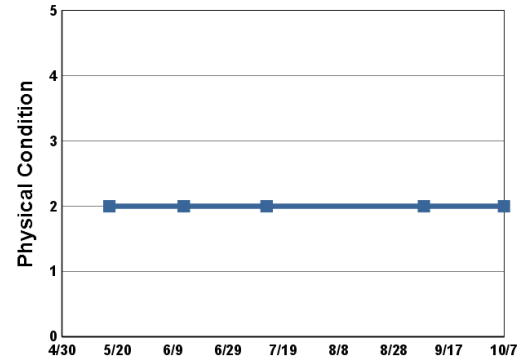
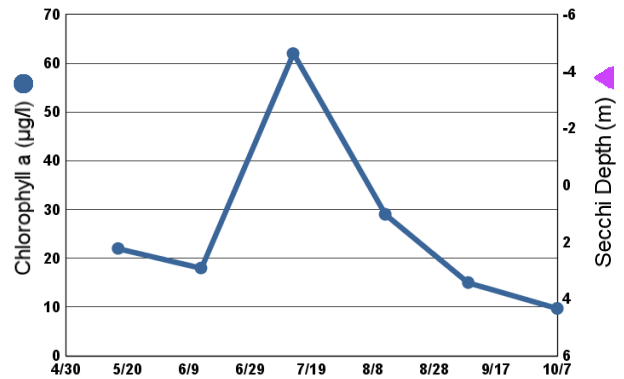
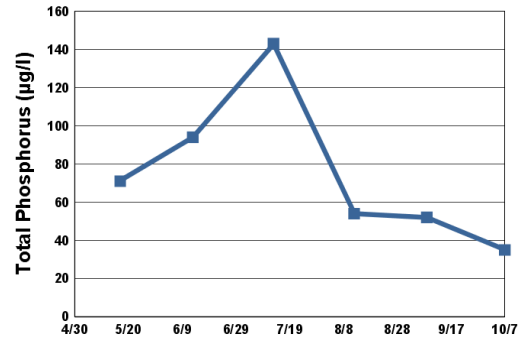
● Sampling site
Contours in meters



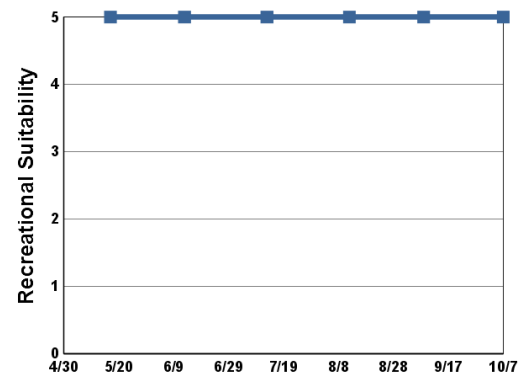
2018 Data

Date	SURF TEMP (°C)	SURF DO (mg/L)	CLA (µg/l)	SURF TP (µg/l)	Secchi (m)	PC	RS
5/17/18	25.4		22.0	71	> 0.6	2	5
6/13/18	24.4		18.0	94		2	5
7/13/18	26.5		62.0	143		2	5
8/12/18	25.4		29.0	54			5
9/8/18	22.6		15.0	52		2	5
10/7/18	10.8		9.7	35		2	5

> indicates that the visibility of the Secchi disk was blocked by aquatic vegetation at the depth indicated.



1 = Crystal Clear
2 = Some Algae Present
3 = Definite Algal Presence
4 = High Algal Color
5 = Severe Algal Bloom



1 = Beautiful
2 = Minor Aesthetic Problem
3 = Swimming Impaired
4 = No Swimming; Boating OK
5 = No Aesthetics Possible

Lake Water Quality Grades Based on Summertime Averages

Year	1980	1981	1982	1983	1984	1985	1986	1987	1988	1989	1990	1991
TP												
CLA												
Secchi												
Lake Grade												

Year	1992	1993	1994	1995	1996	1997	1998	1999	2000	2001	2002	2003
TP											D	D
CLA											D	C
Secchi											D	F
Lake Grade											D	D

Year	2004	2005	2006	2007	2008	2009	2010	2011	2012	2013	2014	2015
TP			D	F	F	C	C	C	D	D	C	D
CLA			C	F	F	C	B	B	C	C	C	C
Secchi			D	F	F	C		D	F	F		F
Lake Grade			D	F	F	C		C	D	D		D

Year	2016	2017	2018
TP	C		D
CLA	A		C
Secchi			
Lake Grade			

Source: Metropolitan Council, EPA STORET, and/or MPCA EQuIS database(s)

South School Section Lake (82–0151) *Browns Creek Watershed District*

Monitoring agency: Washington Conservation District staff

South School Section Lake is located in southeastern Hugo Township in Washington County. The 125-acre lake has a maximum depth of 8.0 m (26 feet).

The MPCA listed the lake as impaired with respect to aquatic recreational use (nutrient/eutrophication biological indicators) in 2002.

On each sampling day surface samples were collected for laboratory analysis of total phosphorus (TP), total Kjeldahl nitrogen (TKN), and chlorophyll including chlorophyll-a (CLA). Secchi transparency was measured during each site visit. Depth profiles of dissolved oxygen and temperature were also made. The resulting surface data are summarized in tables and figures on the following pages. For depth profile data, please refer to the MCES's EIMS system at <http://es.metc.state.mn.us/eims/>.

2018 summer (May - September) data summary

Parameter	Mean	Minimum	Maximum	Grade
TP (µg/l)	52	24	80	C
CLA (µg/l)	57	3.1	210	D
Secchi (m)	1.2	0.1	3.2	D
TKN (mg/l)	1.70	0.98	3.00	
			Lake Grade	D

The lake received a lake grade of D this year which is the worst lake grade received since 1995.. The lake has typically received C lake grades with the occasional B grade. Continued monitoring is recommended to determine if this recent deterioration in water quality is part of a longer term trend.

During each monitoring visit, the volunteer's opinions of the lake's physical condition and recreational suitability were ranked on a 1-to-5 scale. These user perception rankings are shown on the following page.

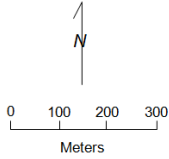
The Fisheries Section of the Minnesota Department of Natural Resources (MDNR) has conducted a fisheries survey on the lake. Information on the survey can be obtained through the MDNR Fisheries Section by calling (651) 259-5831 or by downloading the information off the Internet at <http://www.dnr.state.mn.us/lakefind/>.

If you notice any errors in the lake's data or physical information, or are aware of any additional or missing information, please contact Brian Johnson of the Metropolitan Council at (651) 602-8743 or brian.johnson@metc.state.mn.us.

**South School Section
Lake,
Hugo, Washington Co.**

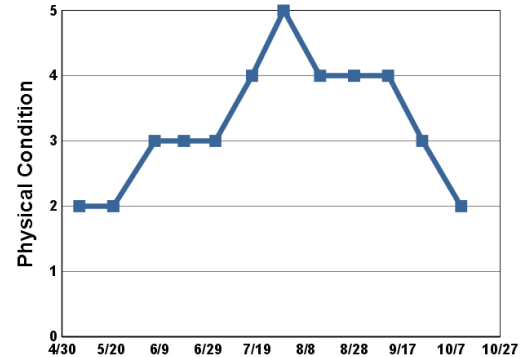
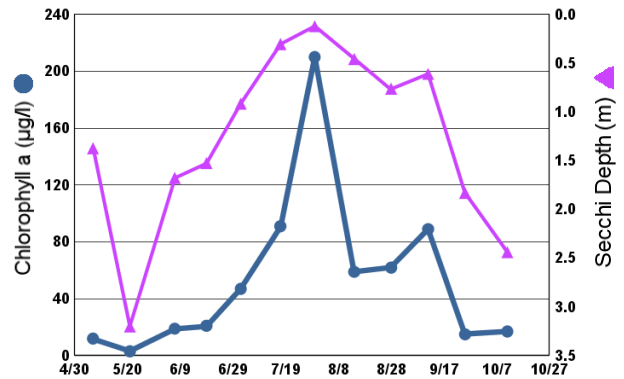
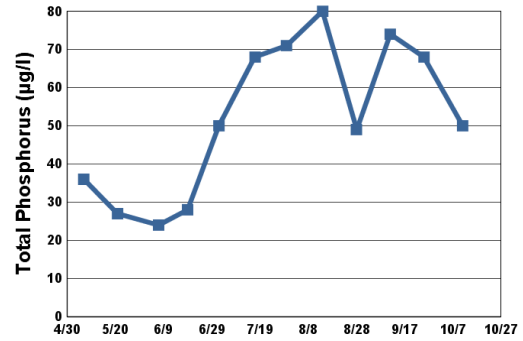
Lake ID: 820151-00

● Sampling site
Contours in meters

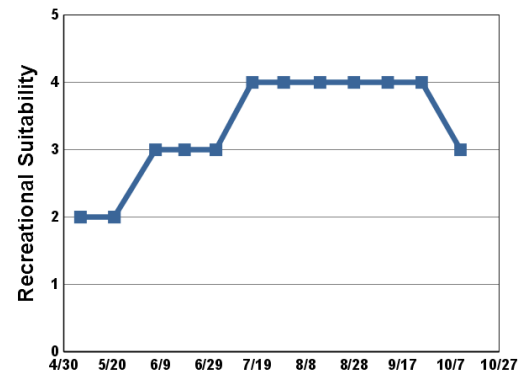


2018 Data

Date	SURF TEMP (°C)	SURF DO (mg/L)	CLA (µg/l)	SURF TP (µg/ l)	Secchi (m)	PC	RS
5/7/18	14.3	10.3	12.0	36	1.4	2	2
5/21/18	18.1	9.5	3.1	27	3.2	2	2
6/7/18	21.6	9.9	19.0	24	1.7	3	3
6/19/18	23.6	7.0	21.0	28	1.5	3	3
7/2/18	25.1	7.5	47.0	50	0.9	3	3
7/17/18	27.1	7.9	91.0	68	0.3	4	4
7/30/18	27.7	14.1	210.0	71	0.1	5	4
8/14/18	27.8	8.9	59.0	80	0.5	4	4
8/28/18	22.8	5.2	62.0	49	0.8	4	4
9/11/18	21.7	7.9	89.0	74	0.6	4	4
9/25/18	18.5	4.2	15.0	68	1.8	3	4
10/11/18	11.3	7.6	17.0	50	2.4	2	3



1 = Crystal Clear
2 = Some Algae Present
3 = Definite Algal Presence
4 = High Algal Color
5 = Severe Algal Bloom



1 = Beautiful
2 = Minor Aesthetic Problem
3 = Swimming Impaired
4 = No Swimming; Boating OK
5 = No Aesthetics Possible

Lake Water Quality Grades Based on Summertime Averages

Year	1980	1981	1982	1983	1984	1985	1986	1987	1988	1989	1990	1991
TP												
CLA												
Secchi												
Lake Grade												

Year	1992	1993	1994	1995	1996	1997	1998	1999	2000	2001	2002	2003
TP				C	C		C					
CLA				C	C		C					
Secchi				C	C		C					
Lake Grade				C	C		C					

Year	2004	2005	2006	2007	2008	2009	2010	2011	2012	2013	2014	2015
TP		C	C	C	C	C	C	C	C	C	C	C
CLA		C	C	C	B	B	C	C	B	C	B	B
Secchi		B	C	C	C	B	C	C	C	C		C
Lake Grade		C	C	C	C	B	C	C	C	C		C

Year	2016	2017	2018
TP	C	C	C
CLA	C	C	D
Secchi	C	D	D
Lake Grade	C	C	D

Source: Metropolitan Council, EPA STORET, and/or MPCA EQuIS database(s)

South Twin Lake (82–0019) *Carnelian-Marine Watershed District*

Monitoring agency: Washington Conservation District staff

South Twin Lake is a 54-acre lake located within Stillwater Township (Washington County). The maximum and mean depths of the lake are 4.0 m and 2.0 m, respectively.

The MPCA listed the lake as impaired with respect to aquatic recreational use (nutrient/eutrophication biological indicators) in 2006.

On each sampling day surface samples were collected for laboratory analysis of total phosphorus (TP), total Kjeldahl nitrogen (TKN), and chlorophyll including chlorophyll-a (CLA). Secchi transparency was measured during each site visit. Depth profiles of dissolved oxygen and temperature were also made. The resulting surface data are summarized in tables and figures on the following pages. For depth profile data, please refer to the MCES's EIMS system at <http://es.metc.state.mn.us/eims/>.

2018 summer (May - September) data summary

Parameter	Mean	Minimum	Maximum	Grade
TP (µg/l)	29	16	57	B
CLA (µg/l)	7.2	2.2	11	A
Secchi (m)	+2.2	>1.2	+3.4	
TKN (mg/l)	0.82	0.68	1.10	
			Lake Grade	

+ indicates that the Secchi disk was visible on the bottom of the lake at the depth indicated.

> indicates that the visibility of the Secchi disk was blocked by aquatic vegetation at the depth indicated.

Water quality in 2018 appears to have improved in comparison to water quality observed in the 1990s and 2000s, as demonstrated by the CLA grade of A and TP grade of B received in 2018. The water quality historically has been in the C to D range. There was an insufficient quantity of valid Secchi transparency measurements to determine a Secchi grade. An invalid measurement occurred if the Secchi disk was either visible on the lake bottom or the disk's visibility was blocked by aquatic vegetation. In both of these situations the water clarity would have been greater than that indicated by the measurement. A lake grade was not given because all three parameter grades are required to issue a lake grade. Continued monitoring is recommended to determine if this recent improvement in water quality is part of a longer term trend.

During each monitoring visit, the volunteer's opinions of the lake's physical condition and recreational suitability were ranked on a 1-to-5 scale. These user perception rankings are shown on the following page.

The Fisheries Section of the Minnesota Department of Natural Resources (MDNR) has conducted a fisheries survey on the lake. Information on the survey can be obtained through the MDNR Fisheries Section by calling (651) 259-5831 or by downloading the information off the Internet at <http://www.dnr.state.mn.us/lakefind/>.

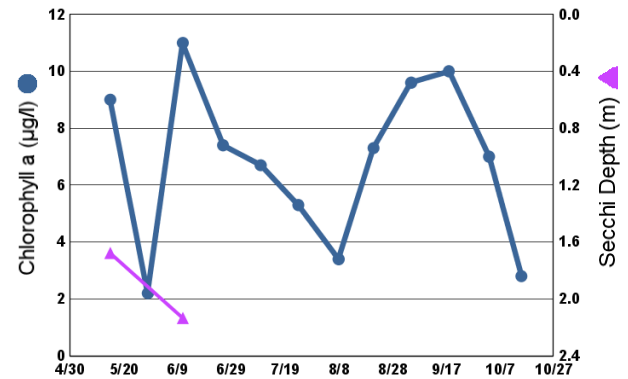
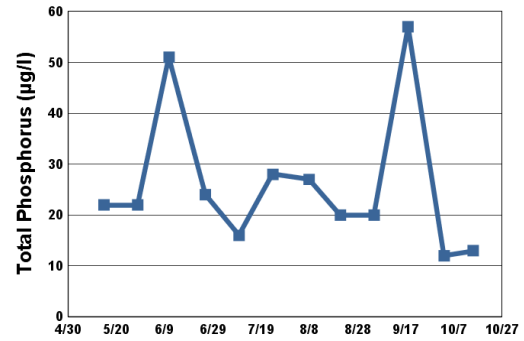
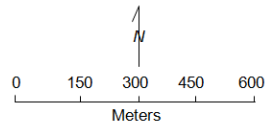
If you notice any errors in the lake's data or physical information, or are aware of any additional or missing information, please contact Brian Johnson of the Metropolitan Council at (651) 602-8743 or brian.johnson@metc.state.mn.us.

South Twin Lake Stillwater Twp., Washington Co.

LAKE ID: 820019-00

● Sampling site

Contours in meters

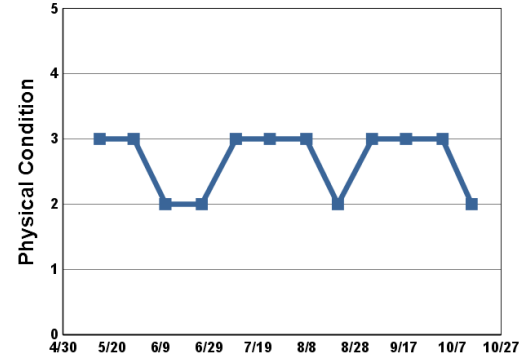


2018 Data

Date	SURF TEMP (°C)	SURF DO (mg/L)	CLA (µg/l)	SURF TP (µg/l)	Secchi (m)	PC	RS
5/15/18	17.4	9.9	9.0	22	1.7	3	3
5/29/18	27.0	8.1	2.2	22	+ 3.4	3	3
6/11/18	22.5	8.1	11.0	51	2.1	2	3
6/26/18	25.2	9.6	7.4	24	> 2.1	2	4
7/10/18	27.2	8.7	6.7	16	> 1.8	3	3
7/24/18	27.1	8.0	5.3	28	> 2.3	3	4
8/8/18	24.8	8.7	3.4	27	> 2.3	3	4
8/21/18	25.2	4.7	7.3	20	> 1.2	2	3
9/4/18	23.4	9.2	9.6	20	> 2.3	3	4
9/18/18	22.9	9.4	10.0	57	> 2.6	3	4
10/3/18	14.0	9.1	7.0	12	> 1.7	3	4
10/15/18	7.8	11.4	2.8	13	> 2.3	2	3

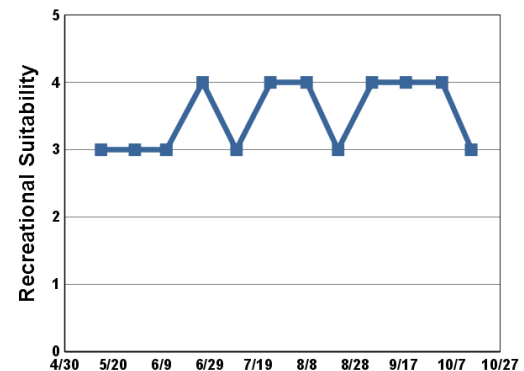
+ indicates that the Secchi disk was visible on the bottom of the lake at the depth indicated.

> indicates that the visibility of the Secchi disk was blocked by aquatic vegetation at the depth indicated.



1 = Crystal Clear
2 = Some Algae Present
3 = Definite Algal Presence

4 = High Algal Color
5 = Severe Algal Bloom



1 = Beautiful
2 = Minor Aesthetic Problem
3 = Swimming Impaired

4 = No Swimming; Boating OK
5 = No Aesthetics Possible

Lake Water Quality Grades Based on Summertime Averages

Year	1980	1981	1982	1983	1984	1985	1986	1987	1988	1989	1990	1991
TP												
CLA												
Secchi												
Lake Grade												

Year	1992	1993	1994	1995	1996	1997	1998	1999	2000	2001	2002	2003
TP					C	C	D	D	C	D		
CLA					D	D	D	F	C	D		
Secchi					D	D	F	F	D	F	D	C
Lake Grade					D	D	D	F	C	D		

Year	2004	2005	2006	2007	2008	2009	2010	2011	2012	2013	2014	2015
TP	C	C	D	D	D	C	C	D				
CLA	B	C	C	C	C	B	A	C				
Secchi	C	C	D	D	D	C	B	C				
Lake Grade	C	C	D	D	D	C	B	C				

Year	2016	2017	2018
TP	C	C	B
CLA	B	B	A
Secchi	C	C	
Lake Grade	C	C	

Source: Metropolitan Council, EPA STORET, and/or MPCA EQuIS database(s)

Square Lake (82-0046) Carnelian — Marine — St. Croix Watershed District

Monitoring agency: Washington Conservation District staff

Square Lake is located in May Township (Washington County). The lake is considered a Priority Lake by the Metropolitan Council for its high regional recreational value and its good water quality. The lake has a surface area of 193 acres, and a maximum and mean depth of 20.7 m and 9.0 m, respectively.

The MPCA listed the lake as impaired with respect to aquatic consumption (mercury in fish tissue) in 2002.

The lake is managed as a trout fishery, and it has been stocked regularly with rainbow trout by the Mn DNR (MDNR 1996). A research project was started on the lake in 2013 to study the influences of reduced trout predation on the zooplankton population, and resulting effects of potential changes of zooplankton grazing pressure upon the algal community, and the correlating effects on lake water clarity. As part of the study, a 3-year moratorium on trout stocking began in 2013; the lake was last stocked with rainbow trout prior to the study in the spring of 2012. The study continued through 2015 along with the stocking moratorium. The study was led by the Carnelian — Marine — St. Croix Watershed District in collaboration with the Mn DNR and Hamline University. The stocking moratorium continue to be in place.

On each sampling day surface samples were collected for laboratory analysis of total phosphorus (TP), total Kjeldahl nitrogen (TKN), and chlorophyll including chlorophyll-a (CLA). Secchi transparency was measured during each site visit. Depth profiles of dissolved oxygen and temperature were also made. The resulting surface data are summarized in tables and figures on the following pages. For depth profile data, please refer to the MCES's EIMS system at <http://es.metc.state.mn.us/eims/>.

2018 summer (May - September) data summary

Parameter	Mean	Minimum	Maximum	Grade
TP (µg/l)	10	3	15	A
CLA (µg/l)	3.2	1.2	6.9	A
Secchi (m)	4.9	4.0	6.1	A
TKN (mg/l)	0.46	0.37	0.61	
			Lake Grade	A

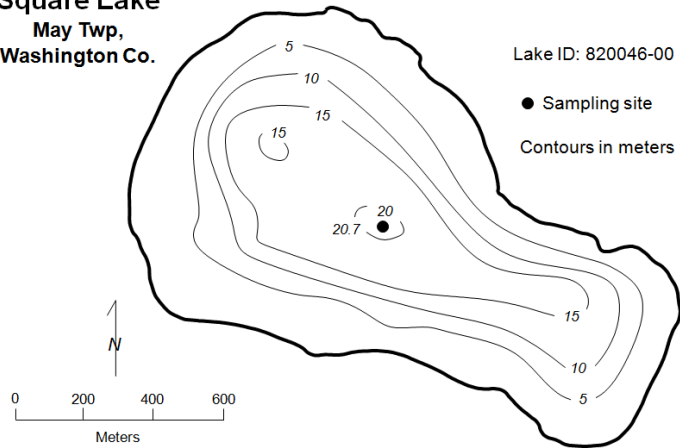
The lake continues to receive A lake grades. Continued monitoring is recommended to determine water clarity changes (or not) in response to the trout stocking moratorium. Continued lake monitoring would also provide valuable data in determining potential water quality changes if future management of the lake's fisheries changes in response to the findings of the trout moratorium study.

During each monitoring visit, the volunteer's opinions of the lake's physical condition and recreational suitability were ranked on a 1-to-5 scale. These user perception rankings are shown on the following page.

The Fisheries Section of the Minnesota Department of Natural Resources (MDNR) has conducted a fisheries survey on the lake. Information on the survey can be obtained through the MDNR Fisheries Section by calling (651) 259-5831 or by downloading the information off the Internet at <http://www.dnr.state.mn.us/lakefind/>.

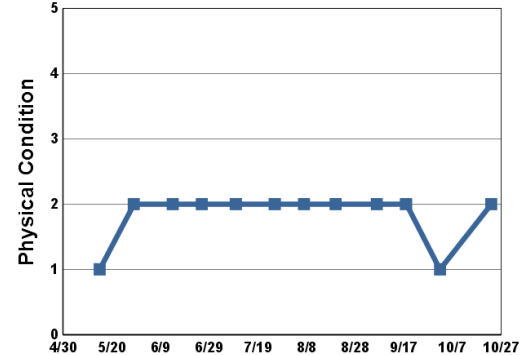
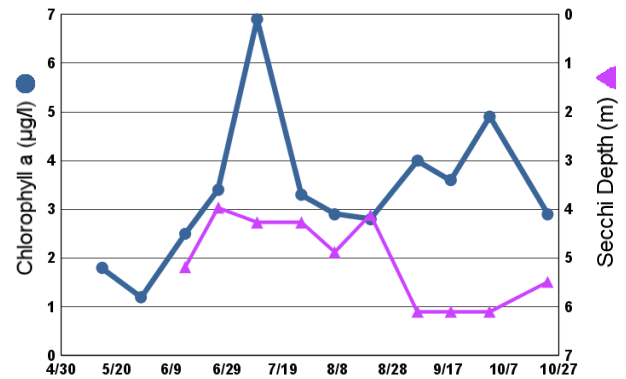
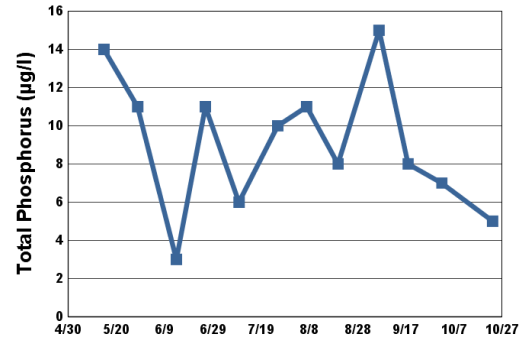
If you notice any errors in the lake's data or physical information, or are aware of any additional or missing information, please contact Brian Johnson of the Metropolitan Council at (651) 602-8743 or brian.johnson@metc.state.mn.us.

Square Lake
May Twp,
Washington Co.

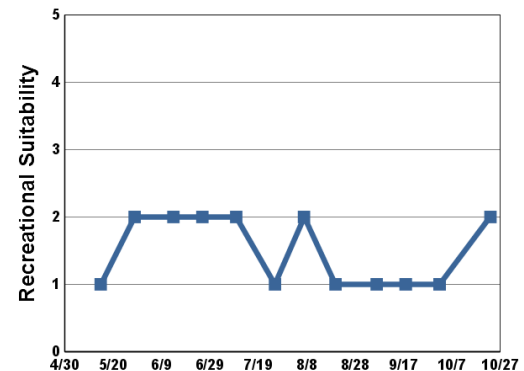


2018 Data

Date	SURF TEMP (°C)	SURF DO (mg/L)	CLA (µg/l)	SURF TP (µg/l)	Secchi (m)	PC	RS
5/15/18	15.2	10.6	1.8	14		1	1
5/29/18	24.1	9.0	1.2	11		2	2
6/14/18	22.2	9.7	2.5	3	5.2	2	2
6/26/18	24.3	9.1	3.4	11	4.0	2	2
7/10/18	26.5	8.4	6.9	6	4.3	2	2
7/26/18	24.7	9.3	3.3	10	4.3	2	1
8/7/18	24.4	8.5	2.9	11	4.9	2	2
8/20/18	26.3	8.4	2.8	8	4.1	2	1
9/6/18	22.4	7.5	4.0	15	6.1	2	1
9/18/18	22.9	8.1	3.6	8	6.1	2	1
10/2/18	15.1	8.1	4.9	7	6.1	1	1
10/23/18	9.0	9.2	2.9	5	5.5	2	2



1 = Crystal Clear
2 = Some Algae Present
3 = Definite Algal Presence
4 = High Algal Color
5 = Severe Algal Bloom



1 = Beautiful
2 = Minor Aesthetic Problem
3 = Swimming Impaired
4 = No Swimming; Boating OK
5 = No Aesthetics Possible

Lake Water Quality Grades Based on Summertime Averages

Year	1980	1981	1982	1983	1984	1985	1986	1987	1988	1989	1990	1991
TP	B	A	A	A	A	A				A		
CLA	A	A	A	A	A	A				A		
Secchi	A	A	A	A	A	A	A	A	A	A	A	
Lake Grade	A	A	A	A	A	A				A		

Year	1992	1993	1994	1995	1996	1997	1998	1999	2000	2001	2002	2003
TP		A	A	A	A	A	A	A	A	A	A	A
CLA		A	A	A	A	A	A	A	A	A	A	A
Secchi		A	A	A	A	A	A	A	A	A	A	A
Lake Grade		A	A	A	A	A	A	A	A	A	A	A

Year	2004	2005	2006	2007	2008	2009	2010	2011	2012	2013	2014	2015
TP	A	A	A	A			A	A	A	A	A	A
CLA	A	A	A	A			A	A	A	A	A	A
Secchi	A	A	A	A	A	A	A	A	A	A	A	A
Lake Grade	A	A	A	A			A	A	A	A	A	A

Year	2016	2017	2018
TP	A	A	A
CLA	A	A	A
Secchi	A	A	A
Lake Grade	A	A	A

Source: Metropolitan Council, EPA STORET, and/or MPCA EQuIS database(s)

St. Croix Lake [Bayport Pool - Site 1N] (82–0001) *St. Croix Basin Planning Team*

Volunteer: Jim and Roberta Harper

Lake St. Croix is a natural impoundment of the St. Croix River. It is located along the border with Wisconsin and borders many communities in Minnesota and Wisconsin. The lake is considered a Priority Lake by the Metropolitan Council for its high regional recreational value. It has a surface area of 8,393 acres and a maximum depth of 23.7 m. The original site 1 was in the area of the construction of the new bridge spanning St. Croix Lake. Site 1N was established in 2012 as a replacement for site 1. Site 1N is just upstream of site 1.

The MPCA listed the lake as impaired with respect to aquatic consumption (mercury in fish tissue) in 1998, aquatic consumption (PCBs in fish tissue) in 2006, and aquatic recreational use (nutrient/eutrophication biological indicators) in 2008. The MN DNR designated the lake as being infested with Eurasian water milfoil (*Myriophyllum spicatum*) in 1995, zebra mussels (*Dreissena polymorpha*) in 2001, bighead carp (*Hypophthalmichthys nobilis*) (2012), silver carp (*Hypophthalmichthys molitrix*) (2012), and grass carp (*Ctenopharyngodon idella*) (2015).

On each sampling day surface samples were collected for laboratory analysis of total phosphorus (TP), total Kjeldahl nitrogen (TKN), and chlorophyll including chlorophyll-a (CLA). Secchi transparency and surface temperature were measured during each monitoring visit. The resulting data are summarized in tables and figures on the following pages.

2018 summer (May - September) data summary

Parameter	Mean	Minimum	Maximum	Grade
TP (µg/l)	58	48	78	C
CLA (µg/l)	24	14	43	C
Secchi (m)	1.1	0.9	1.4	D
TKN (mg/l)	0.73	0.41	0.91	
			Lake Grade	C

This lake site received a lake grade of C this year, which is consistent with its historical water quality database. Continued monitoring is recommended to continue to build the water quality database.

During each monitoring visit, the volunteer's opinions of the lake's physical condition and recreational suitability were ranked on a 1-to-5 scale. These user perception rankings are shown on the following page.

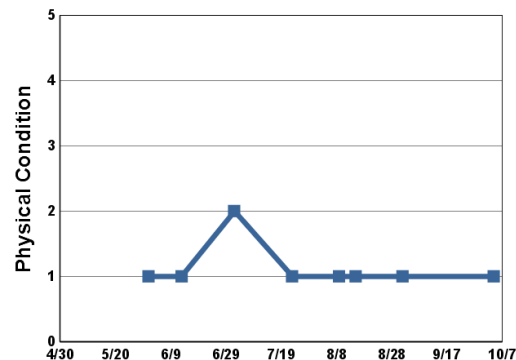
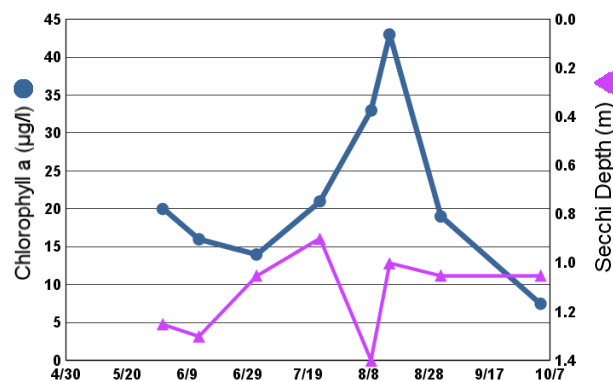
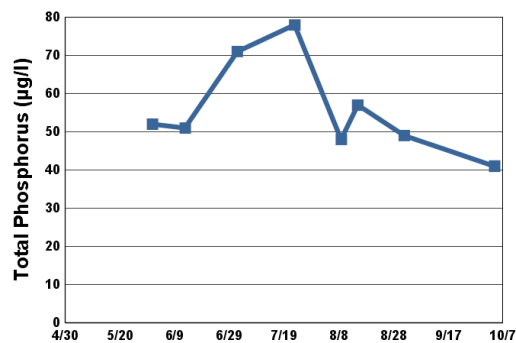
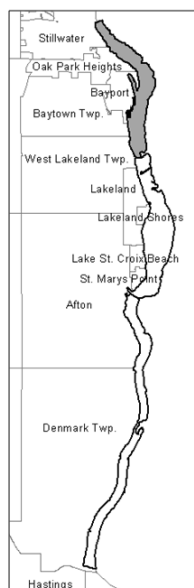
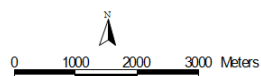
The Fisheries Section of the Minnesota Department of Natural Resources (MDNR) has conducted a fisheries survey on the lake. Information on the survey can be obtained through the MDNR Fisheries Section by calling (651) 259-5831 or by downloading the information off the Internet at <http://www.dnr.state.mn.us/lakefind/>.

If you notice any errors in the lake's data or physical information, or are aware of any additional or missing information, please contact Brian Johnson of the Metropolitan Council at (651) 602-8743 or brian.johnson@metc.state.mn.us.

Lake St. Croix, Bayport Pool, Site 1N Minnesota/Wisconsin

Lake ID: 820001-00

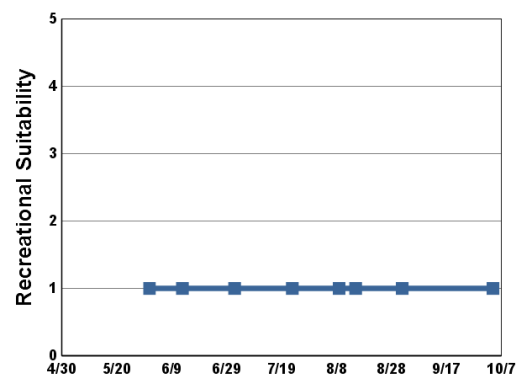
● Sampling site
Contours in meters



2018 Data

Date	SURF TEMP (°C)	SURF DO (mg/L)	CLA (µg/l)	SURF TP (µg/l)	Secchi (m)	PC	RS
6/1/18	25.1		20.0	52	1.3	1	1
6/13/18	21.8		16.0	51	1.3	1	1
7/2/18	26.3		14.0	71	1.1	2	1
7/23/18	25.9		21.0	78	0.9	1	1
8/9/18	26.7		33.0	48	1.4	1	1
8/15/18	27.9		43.0	57	1.0	1	1
9/1/18	22.0		19.0	49	1.1	1	1
10/4/18	11.7		7.5	41	1.1	1	1

1 = Crystal Clear
2 = Some Algae Present
3 = Definite Algal Presence
4 = High Algal Color
5 = Severe Algal Bloom



1 = Beautiful
2 = Minor Aesthetic Problem
3 = Swimming Impaired
4 = No Swimming; Boating OK
5 = No Aesthetics Possible

Lake Water Quality Grades Based on Summertime Averages

Year	1980	1981	1982	1983	1984	1985	1986	1987	1988	1989	1990	1991
TP												
CLA												
Secchi												
Lake Grade												

Year	1992	1993	1994	1995	1996	1997	1998	1999	2000	2001	2002	2003
TP												
CLA												
Secchi												
Lake Grade												

Year	2004	2005	2006	2007	2008	2009	2010	2011	2012	2013	2014	2015
TP									C	C	C	C
CLA									C	B	C	B
Secchi									D	C	D	
Lake Grade									C	C	C	

Year	2016	2017	2018
TP			C
CLA			C
Secchi			D
Lake Grade			C

Source: Metropolitan Council, EPA STORET, and/or MPCA EQuIS database(s)

St. Croix Lake [Bayport Pool-Site 2] (82–0001) *St. Croix Basin Planning Team*

Volunteer: Jim and Roberta Harper

Lake St. Croix is a natural impoundment of the St. Croix River. It is located along the border with Wisconsin and borders many communities in Minnesota and Wisconsin. The lake is considered a Priority Lake by the Metropolitan Council for its high regional recreational value. It has a surface area of 8,393 acres and a maximum depth of 23.7 m.

The MPCA listed the lake as impaired with respect to aquatic consumption (mercury in fish tissue) in 1998, aquatic consumption (PCBs in fish tissue) in 2006, and aquatic recreational use (nutrient/eutrophication biological indicators) in 2008. The MN DNR designated the lake as being infested with Eurasian water milfoil (*Myriophyllum spicatum*) in 1995, zebra mussels (*Dreissena polymorpha*) in 2001, bighead carp (*Hypophthalmichthys nobilis*) (2012), silver carp (*Hypophthalmichthys molitrix*) (2012), and grass carp (*Ctenopharyngodon idella*) (2015).

On each sampling day surface samples were collected for laboratory analysis of total phosphorus (TP), total Kjeldahl nitrogen (TKN), and chlorophyll including chlorophyll-a (CLA). Secchi transparency and surface temperature were measured during each monitoring visit. The resulting data are summarized in tables and figures on the following pages.

2018 summer (May - September) data summary

Parameter	Mean	Minimum	Maximum	Grade
TP (µg/l)	57	47	83	C
CLA (µg/l)	20	11	33	C
Secchi (m)	1.2	1.0	1.5	C
TKN (mg/l)	0.82	0.68	0.92	
			Lake Grade	C

Site 2 received a lake grade of C this year, which is similar to lake grades received in the past. Continued monitoring is recommended to continue to build the water quality database.

During each monitoring visit, the volunteer's opinions of the lake's physical condition and recreational suitability were ranked on a 1-to-5 scale. These user perception rankings are shown on the following page.

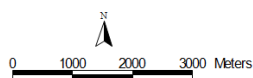
The Fisheries Section of the Minnesota Department of Natural Resources (MDNR) has conducted a fisheries survey on the lake. Information on the survey can be obtained through the MDNR Fisheries Section by calling (651) 259-5831 or by downloading the information off the Internet at <http://www.dnr.state.mn.us/lakefind/>.

If you notice any errors in the lake's data or physical information, or are aware of any additional or missing information, please contact Brian Johnson of the Metropolitan Council at (651) 602-8743 or brian.johnson@metc.state.mn.us.

Lake St. Croix, Bayport Pool, Site 2 Minnesota/Wisconsin

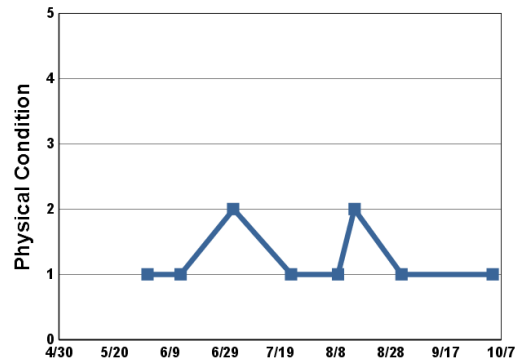
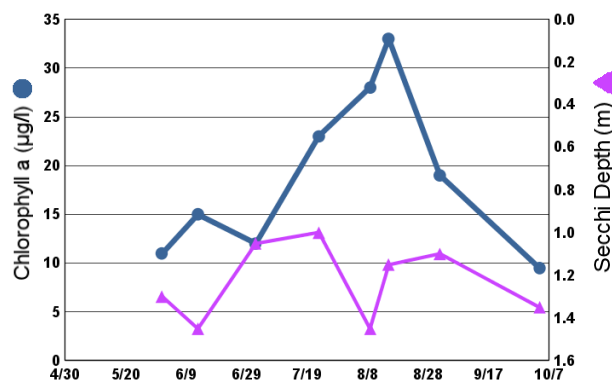
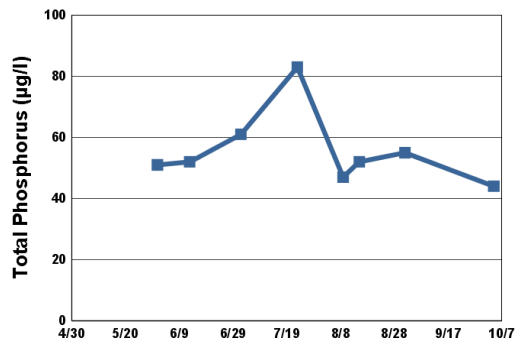
Lake ID: 820001-00

● Sampling site
Contours in meters

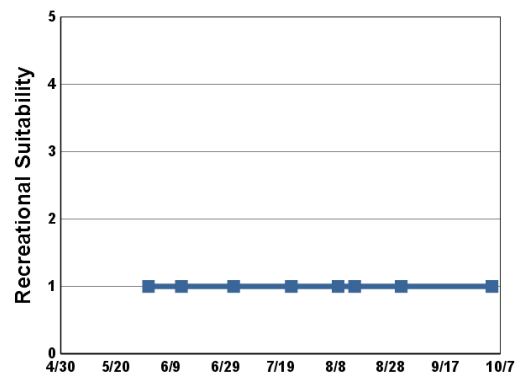


2018 Data

Date	SURF TEMP (°C)	SURF DO (mg/L)	CLA (µg/l)	SURF TP (µg/l)	Secchi (m)	PC	RS
6/1/18	28.1		11.0	51	1.3	1	1
6/13/18	22.1		15.0	52	1.5	1	1
7/2/18	30.1		12.0	61	1.1	2	1
7/23/18	25.9		23.0	83	1.0	1	1
8/9/18	26.7		28.0	47	1.5	1	1
8/15/18	29.8		33.0	52	1.2	2	1
9/1/18	22.4		19.0	55	1.1	1	1
10/4/18	18.5		9.5	44	1.4	1	1



1 = Crystal Clear
2 = Some Algae Present
3 = Definite Algal Presence
4 = High Algal Color
5 = Severe Algal Bloom



1 = Beautiful
2 = Minor Aesthetic Problem
3 = Swimming Impaired
4 = No Swimming; Boating OK
5 = No Aesthetics Possible

Lake Water Quality Grades Based on Summertime Averages

Year	1980	1981	1982	1983	1984	1985	1986	1987	1988	1989	1990	1991
TP												
CLA												
Secchi												
Lake Grade												

Year	1992	1993	1994	1995	1996	1997	1998	1999	2000	2001	2002	2003
TP											D	
CLA											C	
Secchi											D	
Lake Grade											D	

Year	2004	2005	2006	2007	2008	2009	2010	2011	2012	2013	2014	2015
TP		C	C	C	C	C	C	C	C	C	C	C
CLA		C	C	C	B	C	B	B	C	B	C	B
Secchi		C	C	C	C	C	D	D	D	D	D	D
Lake Grade		C	C	C	C	C	C	C	C	C	C	C

Year	2016	2017	2018
TP			C
CLA			C
Secchi			C
Lake Grade			C

Source: Metropolitan Council, EPA STORET, and/or MPCA EQuIS database(s)

St. Croix Lake [Troy Beach Pool-Site 3] (82–0001) *St. Croix Basin Planning Team*

Volunteer: Collin Mueller, St. Croix Sailing School

Lake St. Croix is a natural impoundment of the St. Croix River. It is located along the border with Wisconsin and borders many communities in Minnesota and Wisconsin. The lake is considered a Priority Lake by the Metropolitan Council for its high regional recreational value. It has a surface area of 8,393 acres and a maximum depth of 23.7 m.

The MPCA listed the lake as impaired with respect to aquatic consumption (mercury in fish tissue) in 1998, aquatic consumption (PCBs in fish tissue) in 2006, and aquatic recreational use (nutrient/eutrophication biological indicators) in 2008. The MN DNR designated the lake as being infested with Eurasian water milfoil (*Myriophyllum spicatum*) in 1995, zebra mussels (*Dreissena polymorpha*) in 2001, bighead carp (*Hypophthalmichthys nobilis*) (2012), silver carp (*Hypophthalmichthys molitrix*) (2012), and grass carp (*Ctenopharyngodon idella*) (2015).

On each sampling day surface samples were collected for laboratory analysis of total phosphorus (TP), total Kjeldahl nitrogen (TKN), and chlorophyll including chlorophyll-a (CLA). Secchi transparency and surface temperature were measured during each monitoring visit. The resulting data are summarized in tables and figures on the following pages.

2018 summer (May - September) data summary

Parameter	Mean	Minimum	Maximum	Grade
TP (µg/l)	50	26	71	C
CLA (µg/l)	12	9.1	17	B
Secchi (m)	1.0	0.8	1.4	D
TKN (mg/l)	0.94	0.69	1.40	
			Lake Grade	C

This lake site received a lake grade of C this year, which is consistent with its historical water quality database. Continued monitoring is recommended to continue to build the water quality database.

During each monitoring visit, the volunteer's opinions of the lake's physical condition and recreational suitability were ranked on a 1-to-5 scale. These user perception rankings are shown on the following page.

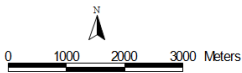
The Fisheries Section of the Minnesota Department of Natural Resources (MDNR) has conducted a fisheries survey on the lake. Information on the survey can be obtained through the MDNR Fisheries Section by calling (651) 259-5831 or by downloading the information off the Internet at <http://www.dnr.state.mn.us/lakefind/>.

If you notice any errors in the lake's data or physical information, or are aware of any additional or missing information, please contact Brian Johnson of the Metropolitan Council at (651) 602-8743 or brian.johnson@metc.state.mn.us.

Lake St. Croix, Troy Beach Pool, Site 3 Minnesota/Wisconsin

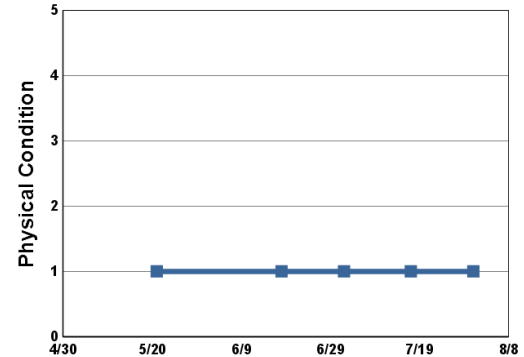
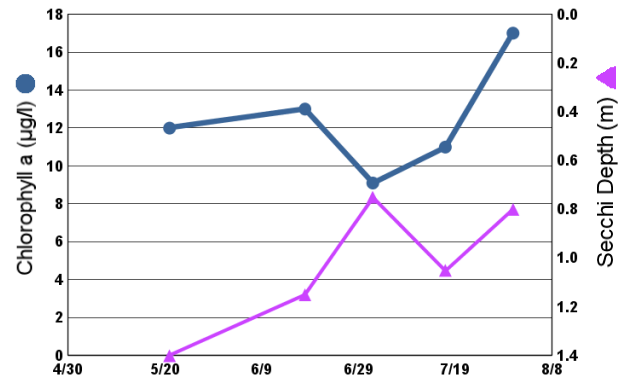
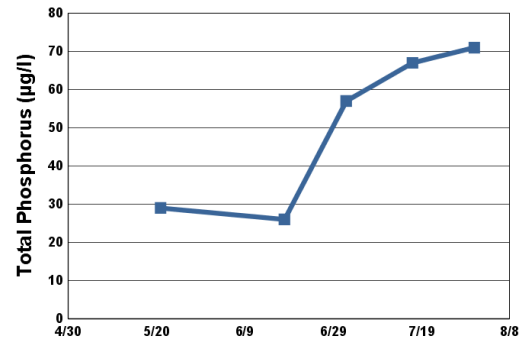
Lake ID: 820001-00

● Sampling site
Contours in meters

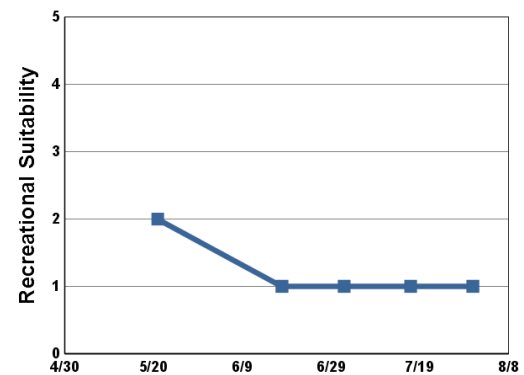


2018 Data

Date	SURF TEMP (°C)	SURF DO (mg/L)	CLA (µg/l)	SURF TP (µg/l)	Secchi (m)	PC	RS
5/21/18	19.5		12.0	29	1.4	1	2
6/18/18	24.1		13.0	26	1.2	1	1
7/2/18	25.6		9.1	57	0.8	1	1
7/17/18	26.2		11.0	67	1.1	1	1
7/31/18	26.8		17.0	71	0.8	1	1



1 = Crystal Clear
2 = Some Algae Present
3 = Definite Algal Presence
4 = High Algal Color
5 = Severe Algal Bloom



1 = Beautiful
2 = Minor Aesthetic Problem
3 = Swimming Impaired
4 = No Swimming; Boating OK
5 = No Aesthetics Possible

Lake Water Quality Grades Based on Summertime Averages

Year	1980	1981	1982	1983	1984	1985	1986	1987	1988	1989	1990	1991
TP												
CLA												
Secchi												
Lake Grade												

Year	1992	1993	1994	1995	1996	1997	1998	1999	2000	2001	2002	2003
TP											D	
CLA											C	
Secchi											D	
Lake Grade											D	

Year	2004	2005	2006	2007	2008	2009	2010	2011	2012	2013	2014	2015
TP		C	C	C	C	B	C	C	C	C	C	
CLA		B	B	C	B	C	B	B	B	B	B	
Secchi		C	C	C	C	C	C	C	C	C	C	
Lake Grade		C	C	C	C	C	C	C	C	C	C	

Year	2016	2017	2018
TP			C
CLA			B
Secchi			D
Lake Grade			C

Source: Metropolitan Council, EPA STORET, and/or MPCA EQuIS database(s)

St. Croix Lake [Troy Beach Pool-Site 4] (82–0001) *St. Croix Basin Planning Team*

Volunteer: Collin Mueller, St. Croix Sailing School

Lake St. Croix is a natural impoundment of the St. Croix River. It is located along the border with Wisconsin and borders many communities in Minnesota and Wisconsin. The lake is considered a Priority Lake by the Metropolitan Council for its high regional recreational value. It has a surface area of 8,393 acres and a maximum depth of 23.7 m.

The MPCA listed the lake as impaired with respect to aquatic consumption (mercury in fish tissue) in 1998, aquatic consumption (PCBs in fish tissue) in 2006, and aquatic recreational use (nutrient/eutrophication biological indicators) in 2008. The MN DNR designated the lake as being infested with Eurasian water milfoil (*Myriophyllum spicatum*) in 1995, zebra mussels (*Dreissena polymorpha*) in 2001, bighead carp (*Hypophthalmichthys nobilis*) (2012), silver carp (*Hypophthalmichthys molitrix*) (2012), and grass carp (*Ctenopharyngodon idella*) (2015).

On each sampling day surface samples were collected for laboratory analysis of total phosphorus (TP), total Kjeldahl nitrogen (TKN), and chlorophyll including chlorophyll-a (CLA). Secchi transparency and surface temperature were measured during each monitoring visit. The resulting data are summarized in tables and figures on the following pages.

2018 summer (May - September) data summary

Parameter	Mean	Minimum	Maximum	Grade
TP (µg/l)	49	23	64	C
CLA (µg/l)	21	6.8	45	C
Secchi (m)	1.1	0.8	1.5	D
TKN (mg/l)	0.82	0.72	0.96	
			Lake Grade	C

This lake site received a lake grade of C this year, which is consistent with its historical water quality database. Continued monitoring is recommended to continue to build the water quality database.

During each monitoring visit, the volunteer's opinions of the lake's physical condition and recreational suitability were ranked on a 1-to-5 scale. These user perception rankings are shown on the following page.

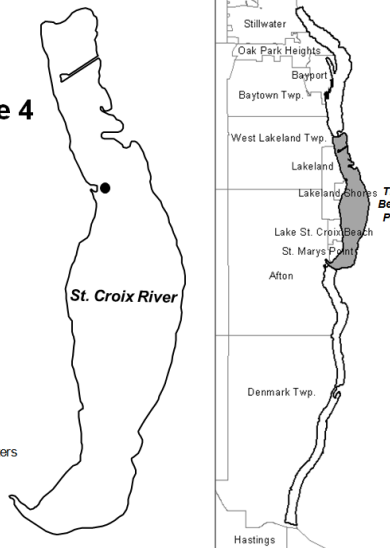
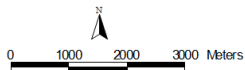
The Fisheries Section of the Minnesota Department of Natural Resources (MDNR) has conducted a fisheries survey on the lake. Information on the survey can be obtained through the MDNR Fisheries Section by calling (651) 259-5831 or by downloading the information off the Internet at <http://www.dnr.state.mn.us/lakefind/>.

If you notice any errors in the lake's data or physical information, or are aware of any additional or missing information, please contact Brian Johnson of the Metropolitan Council at (651) 602-8743 or brian.johnson@metc.state.mn.us.

Lake St. Croix, Troy Beach Pool, Site 4 Minnesota/Wisconsin

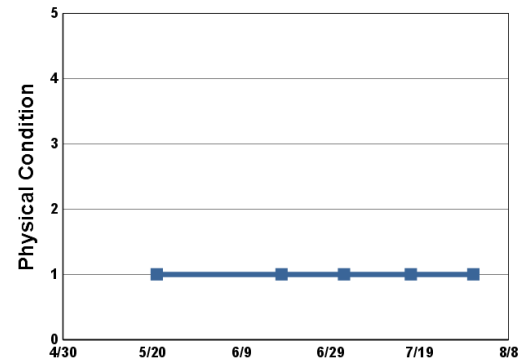
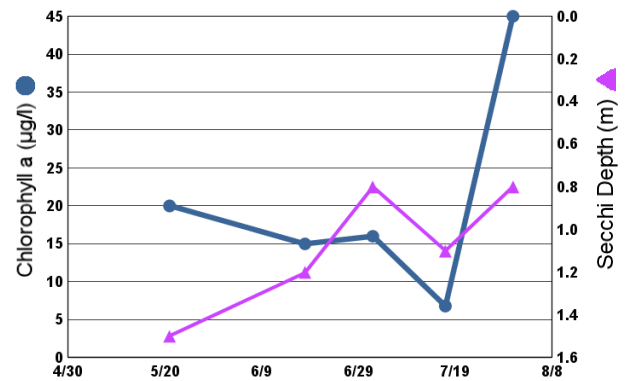
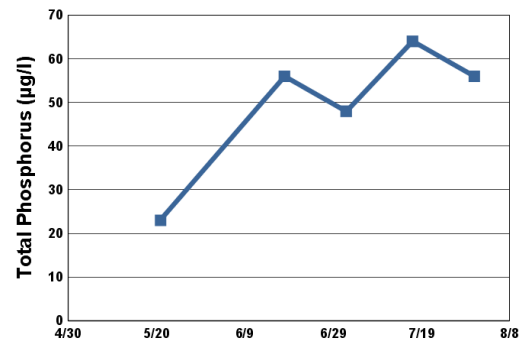
Lake ID: 820001-00

● Sampling site
Contours in meters

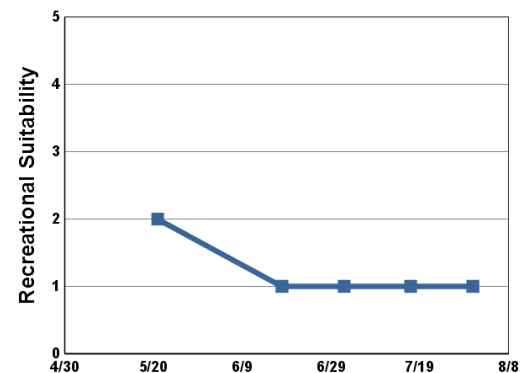


2018 Data

Date	SURF TEMP (°C)	SURF DO (mg/L)	CLA (µg/l)	SURF TP (µg/l)	Secchi (m)	PC	RS
5/21/18			20.0	23	1.5	1	2
6/18/18	23.7		15.0	56	1.2	1	1
7/2/18	25.2		16.0	48	0.8	1	1
7/17/18	28.2		6.8	64	1.1	1	1
7/31/18	26.2		45.0	56	0.8	1	1



1 = Crystal Clear
2 = Some Algae Present
3 = Definite Algal Presence
4 = High Algal Color
5 = Severe Algal Bloom



1 = Beautiful
2 = Minor Aesthetic Problem
3 = Swimming Impaired
4 = No Swimming; Boating OK
5 = No Aesthetics Possible

Lake Water Quality Grades Based on Summertime Averages

Year	1980	1981	1982	1983	1984	1985	1986	1987	1988	1989	1990	1991
TP												
CLA												
Secchi												
Lake Grade												

Year	1992	1993	1994	1995	1996	1997	1998	1999	2000	2001	2002	2003
TP											D	
CLA											C	
Secchi											D	
Lake Grade											D	

Year	2004	2005	2006	2007	2008	2009	2010	2011	2012	2013	2014	2015
TP		C	C	C	C	B	C	C	C	C		C
CLA		B	B	C	B	C	B	B	B	C		B
Secchi		C	C	C	C	C	C	C	C	C		C
Lake Grade		C	C	C	C	C	C	C	C	C		C

Year	2016	2017	2018
TP			C
CLA			C
Secchi			D
Lake Grade			C

Source: Metropolitan Council, EPA STORET, and/or MPCA EQuIS database(s)

St. Croix Lake [Troy Beach Pool-Site 5] (82–0001) *St. Croix Basin Planning Team*

Volunteer: Jon Morris

Lake St. Croix is a natural impoundment of the St. Croix River. It is located along the border with Wisconsin and borders many communities in Minnesota and Wisconsin. The lake is considered a Priority Lake by the Metropolitan Council for its high regional recreational value. It has a surface area of 8,393 acres and a maximum depth of 23.7 m.

The MPCA listed the lake as impaired with respect to aquatic consumption (mercury in fish tissue) in 1998, aquatic consumption (PCBs in fish tissue) in 2006, and aquatic recreational use (nutrient/eutrophication biological indicators) in 2008. The MN DNR designated the lake as being infested with Eurasian water milfoil (*Myriophyllum spicatum*) in 1995, zebra mussels (*Dreissena polymorpha*) in 2001, bighead carp (*Hypophthalmichthys nobilis*) (2012), silver carp (*Hypophthalmichthys molitrix*) (2012), and grass carp (*Ctenopharyngodon idella*) (2015).

On each sampling day surface samples were collected for laboratory analysis of total phosphorus (TP), total Kjeldahl nitrogen (TKN), and chlorophyll including chlorophyll-a (CLA). Secchi transparency and surface temperature were measured during each monitoring visit. The resulting data are summarized in tables and figures on the following pages.

2018 summer (May - September) data summary

Parameter	Mean	Minimum	Maximum	Grade
TP (µg/l)	55	29	81	C
CLA (µg/l)	14	5.8	26	B
Secchi (m)	1.3	1.1	1.7	C
TKN (mg/l)	0.83	0.75	0.96	
			Lake Grade	C

This lake site received a lake grade of C, which is consistent with its historical water quality database. Continued monitoring is recommended to continue to build the water quality database.

During each monitoring visit, the volunteer's opinions of the lake's physical condition and recreational suitability were ranked on a 1-to-5 scale. These user perception rankings are shown on the following page.

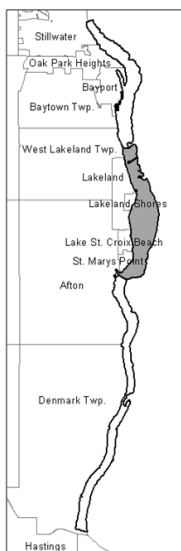
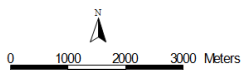
The Fisheries Section of the Minnesota Department of Natural Resources (MDNR) has conducted a fisheries survey on the lake. Information on the survey can be obtained through the MDNR Fisheries Section by calling (651) 259-5831 or by downloading the information off the Internet at <http://www.dnr.state.mn.us/lakefind/>.

If you notice any errors in the lake's data or physical information, or are aware of any additional or missing information, please contact Brian Johnson of the Metropolitan Council at (651) 602-8743 or brian.johnson@metc.state.mn.us.

Lake St. Croix, Troy Beach Pool, Site 5 Minnesota/Wisconsin

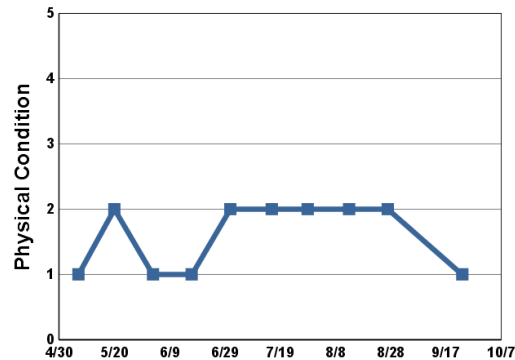
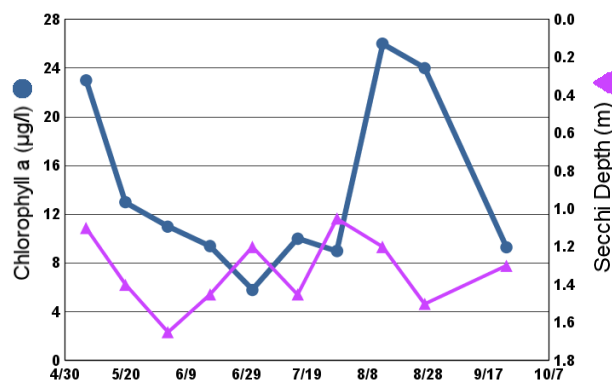
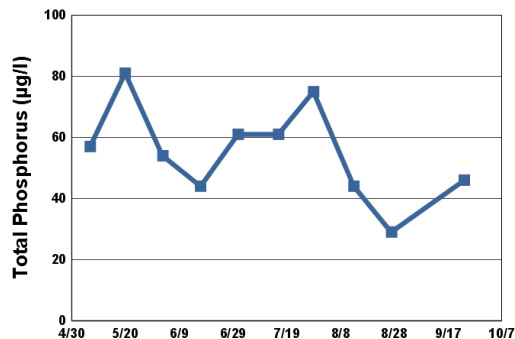
Lake ID: 820001-00

● Sampling site
Contours in meters

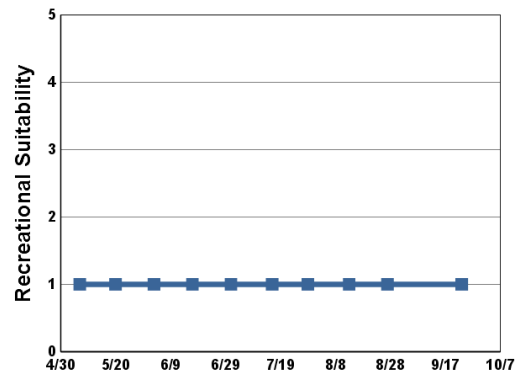


2018 Data

Date	SURF TEMP (°C)	SURF DO (mg/L)	CLA (µg/l)	SURF TP (µg/l)	Secchi (m)	PC	RS
5/7/18	16.3		23.0	57	1.1	1	1
5/20/18	18.2		13.0	81	1.4	2	1
6/3/18	22.7		11.0	54	1.7	1	1
6/17/18	24.1		9.4	44	1.5	1	1
7/1/18	24.1		5.8	61	1.2	2	1
7/16/18	26.4		10.0	61	1.5	2	1
7/29/18	25.2		9.0	75	1.1	2	1
8/13/18	27.3		26.0	44	1.2	2	1
8/27/18	24.2		24.0	29	1.5	2	1
9/23/18	21.2		9.3	46	1.3	1	1



1 = Crystal Clear
2 = Some Algae Present
3 = Definite Algal Presence
4 = High Algal Color
5 = Severe Algal Bloom



1 = Beautiful
2 = Minor Aesthetic Problem
3 = Swimming Impaired
4 = No Swimming; Boating OK
5 = No Aesthetics Possible

Lake Water Quality Grades Based on Summertime Averages

Year	1980	1981	1982	1983	1984	1985	1986	1987	1988	1989	1990	1991
TP												
CLA												
Secchi												
Lake Grade												

Year	1992	1993	1994	1995	1996	1997	1998	1999	2000	2001	2002	2003
TP											C	
CLA											C	
Secchi											C	
Lake Grade											C	

Year	2004	2005	2006	2007	2008	2009	2010	2011	2012	2013	2014	2015
TP		C	C	C	C	B	C	C	C	C		C
CLA		C	B	C	B	C	B	B	B	B		B
Secchi		C	C	C	C	C	C	C	C	C		C
Lake Grade		C	C	C	C	C	C	C	C	C		C

Year	2016	2017	2018
TP			C
CLA			B
Secchi			C
Lake Grade			C

Source: Metropolitan Council, EPA STORET, and/or MPCA EQUIS database(s)

St. Croix Lake [Black Bass Pool-Site 6] (82–0001) *St. Croix Basin Planning Team*

Volunteer: Rick Meierotto

Lake St. Croix is a natural impoundment of the St. Croix River. It is located along the border with Wisconsin and borders many communities in Minnesota and Wisconsin. The lake is considered a Priority Lake by the Metropolitan Council for its high regional recreational value. It has a surface area of 8,393 acres and a maximum depth of 23.7 m.

The MPCA listed the lake as impaired with respect to aquatic consumption (mercury in fish tissue) in 1998, aquatic consumption (PCBs in fish tissue) in 2006, and aquatic recreational use (nutrient/eutrophication biological indicators) in 2008. The MN DNR designated the lake as being infested with Eurasian water milfoil (*Myriophyllum spicatum*) in 1995, zebra mussels (*Dreissena polymorpha*) in 2001, bighead carp (*Hypophthalmichthys nobilis*) (2012), silver carp (*Hypophthalmichthys molitrix*) (2012), and grass carp (*Ctenopharyngodon idella*) (2015).

On each sampling day surface samples were collected for laboratory analysis of total phosphorus (TP), total Kjeldahl nitrogen (TKN), and chlorophyll including chlorophyll-a (CLA). Secchi transparency and surface temperature were measured during each monitoring visit. The resulting data are summarized in tables and figures on the following pages.

2018 summer (May - September) data summary

Parameter	Mean	Minimum	Maximum	Grade
TP (µg/l)	46	24	67	C
CLA (µg/l)	15	5.3	25	B
Secchi (m)	1.6	1.3	2.1	C
TKN (mg/l)	0.85	0.65	1.10	
			Lake Grade	C

The site received a lake grade of C this year, which is consistent with its historical water quality database. Continued monitoring is recommended to continue to build the water quality database.

During each monitoring visit, the volunteer's opinions of the lake's physical condition and recreational suitability were ranked on a 1-to-5 scale. These user perception rankings are shown on the following page.

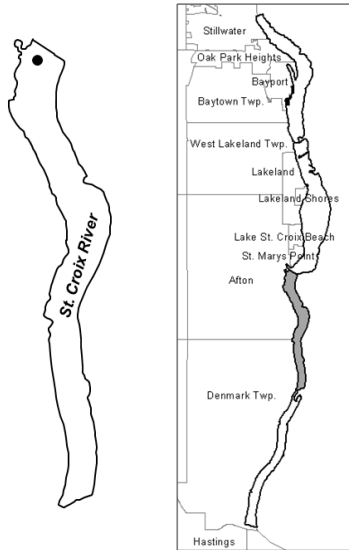
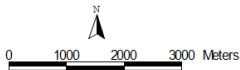
The Fisheries Section of the Minnesota Department of Natural Resources (MDNR) has conducted a fisheries survey on the lake. Information on the survey can be obtained through the MDNR Fisheries Section by calling (651) 259-5831 or by downloading the information off the Internet at <http://www.dnr.state.mn.us/lakefind/>.

If you notice any errors in the lake's data or physical information, or are aware of any additional or missing information, please contact Brian Johnson of the Metropolitan Council at (651) 602-8743 or brian.johnson@metc.state.mn.us.

Lake St. Croix, Black Bass Pool, Site 6 Minnesota/Wisconsin

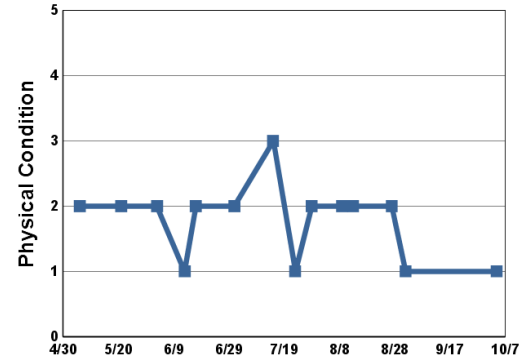
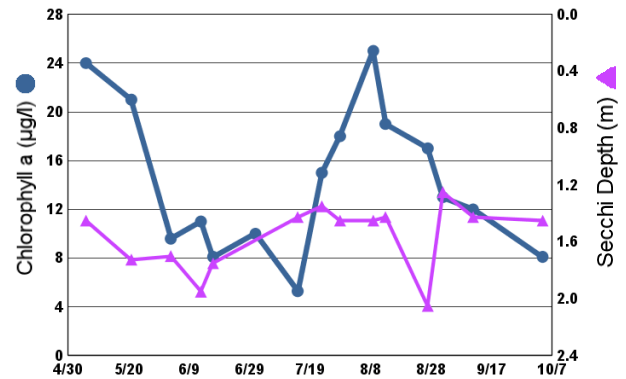
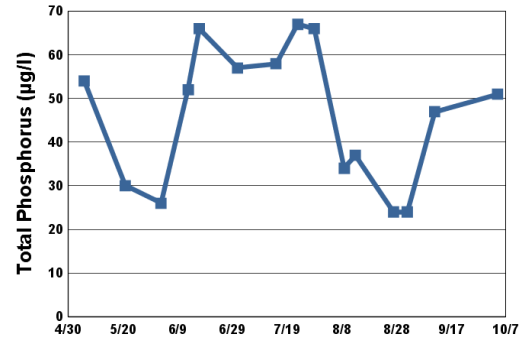
Lake ID: 820001-00

● Sampling site
Contours in meters

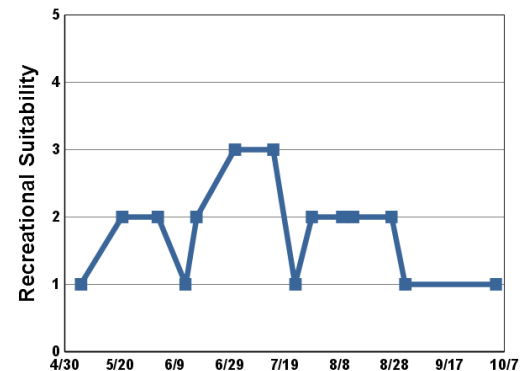


2018 Data

Date	SURF TEMP (°C)	SURF DO (mg/L)	CLA (µg/l)	SURF TP (µg/l)	Secchi (m)	PC	RS
5/6/18	14.9		24.0	54	1.5	2	1
5/21/18	20.8		21.0	30	1.7	2	2
6/3/18	22.8		9.6	26	1.7	2	2
6/13/18	22.2		11.0	52	2.0	1	1
6/17/18	24.1		8.1	66	1.8	2	2
7/1/18	24.5		10.0	57		2	3
7/15/18	29.7		5.3	58	1.4	3	3
7/23/18	25.9		15.0	67	1.4	1	1
7/29/18	24.6		18.0	66	1.5	2	2
8/9/18	26.0		25.0	34	1.5	2	2
8/13/18	26.8		19.0	37	1.4	2	2
8/27/18	26.0		17.0	24	2.1	2	2
9/1/18	22.2		13.0	24	1.3	1	1
9/11/18	21.1		12.0	47	1.4		
10/4/18	16.1		8.1	51	1.5	1	1



1 = Crystal Clear
2 = Some Algae Present
3 = Definite Algal Presence
4 = High Algal Color
5 = Severe Algal Bloom



1 = Beautiful
2 = Minor Aesthetic Problem
3 = Swimming Impaired
4 = No Swimming; Boating OK
5 = No Aesthetics Possible

Lake Water Quality Grades Based on Summertime Averages

Year	1980	1981	1982	1983	1984	1985	1986	1987	1988	1989	1990	1991
TP												
CLA												
Secchi												
Lake Grade												

Year	1992	1993	1994	1995	1996	1997	1998	1999	2000	2001	2002	2003
TP											C	
CLA											C	
Secchi											C	
Lake Grade											C	

Year	2004	2005	2006	2007	2008	2009	2010	2011	2012	2013	2014	2015
TP		C	C	C	C	A	C	C	C	C	C	C
CLA		B	B	C	B	B	B	B	B	B	B	B
Secchi		C	C	C	C	C	C	C	C	C	C	C
Lake Grade		C	C	C	C	B	C	C	C	C	C	C

Year	2016	2017	2018
TP			C
CLA			B
Secchi			C
Lake Grade			C

Source: Metropolitan Council, EPA STORET, and/or MPCA EQUIS database(s)

St. Croix Lake [Kinnickinnic Pool-Site-7] (82-0001) St. Croix Basin Planning Team

Volunteer: Carpenter Nature Center (volunteer coordinator: Mayme Johnson)

Lake St. Croix is a natural impoundment of the St. Croix River. It is located along the border with Wisconsin and borders many communities in Minnesota and Wisconsin. The lake is considered a Priority Lake by the Metropolitan Council for its high regional recreational value. It has a surface area of 8,393 acres and a maximum depth of 23.7 m.

The MPCA listed the lake as impaired with respect to aquatic consumption (mercury in fish tissue) in 1998, aquatic consumption (PCBs in fish tissue) in 2006, and aquatic recreational use (nutrient/eutrophication biological indicators) in 2008. The MN DNR designated the lake as being infested with Eurasian water milfoil (*Myriophyllum spicatum*) in 1995, zebra mussels (*Dreissena polymorpha*) in 2001, bighead carp (*Hypophthalmichthys nobilis*) (2012), silver carp (*Hypophthalmichthys molitrix*) (2012), and grass carp (*Ctenopharyngodon idella*) (2015).

On each sampling day surface samples were collected for laboratory analysis of total phosphorus (TP), total Kjeldahl nitrogen (TKN), and chlorophyll including chlorophyll-a (CLA). Secchi transparency and surface temperature were measured during each monitoring visit. The resulting data are summarized in tables and figures on the following pages.

2018 summer (May - September) data summary

Parameter	Mean	Minimum	Maximum	Grade
TP (µg/l)	40	18	68	C
CLA (µg/l)	13	9.0	23	B
Secchi (m)	1.5	1.1	2.2	C
TKN (mg/l)	0.84	0.62	1.90	
			Lake Grade	C

This lake site received a lake grade of C this year, which is consistent with its water quality database. Continued monitoring is recommended to continue to build the water quality database.

During each monitoring visit, the volunteer's opinions of the lake's physical condition and recreational suitability were ranked on a 1-to-5 scale. These user perception rankings are shown on the following page.

The Fisheries Section of the Minnesota Department of Natural Resources (MDNR) has conducted a fisheries survey on the lake. Information on the survey can be obtained through the MDNR Fisheries Section by calling (651) 259-5831 or by downloading the information off the Internet at <http://www.dnr.state.mn.us/lakefind/>.

If you notice any errors in the lake's data or physical information, or are aware of any additional or missing information, please contact Brian Johnson of the Metropolitan Council at (651) 602-8743 or brian.johnson@metc.state.mn.us.

Lake St. Croix, Kinnickinnic Pool, Site 7 Minnesota/Wisconsin

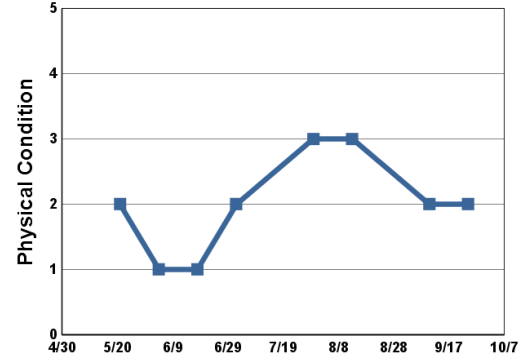
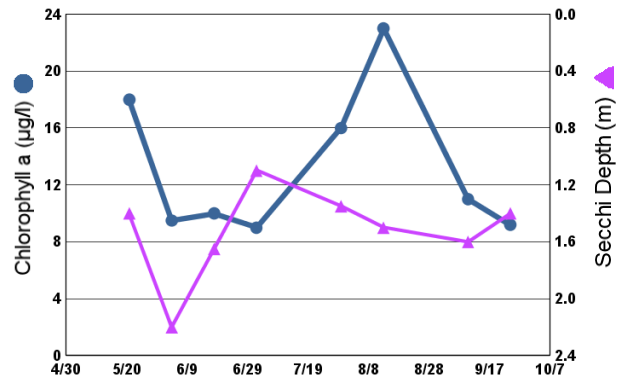
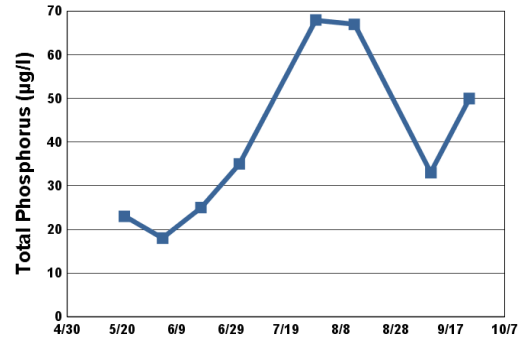
Lake ID: 820001-00

● Sampling site
Contours in meters

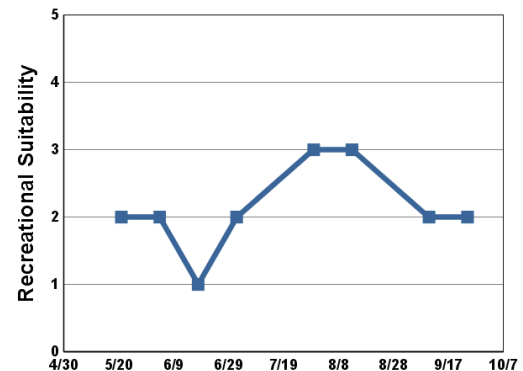


2018 Data

Date	SURF TEMP (°C)	SURF DO (mg/L)	CLA (µg/l)	SURF TP (µg/l)	Secchi (m)	PC	RS
5/21/18	17.8		18.0	23	1.4	2	2
6/4/18	24.3		9.5	18	2.2	1	2
6/18/18	23.0		10.0	25	1.7	1	1
7/2/18	25.7		9.0	35	1.1	2	2
7/30/18	28.5		16.0	68	1.4	3	3
8/13/18	28.7		23.0	67	1.5	3	3
9/10/18	23.0		11.0	33	1.6	2	2
9/24/18	21.0		9.2	50	1.4	2	2



1 = Crystal Clear
2 = Some Algae Present
3 = Definite Algal Presence
4 = High Algal Color
5 = Severe Algal Bloom



1 = Beautiful
2 = Minor Aesthetic Problem
3 = Swimming Impaired
4 = No Swimming; Boating OK
5 = No Aesthetics Possible

Lake Water Quality Grades Based on Summertime Averages

Year	1980	1981	1982	1983	1984	1985	1986	1987	1988	1989	1990	1991
TP												
CLA												
Secchi												
Lake Grade												

Year	1992	1993	1994	1995	1996	1997	1998	1999	2000	2001	2002	2003
TP												
CLA												
Secchi												
Lake Grade												

Year	2004	2005	2006	2007	2008	2009	2010	2011	2012	2013	2014	2015
TP		B	B	B	C	A	C		C	C	C	C
CLA		B	B	B	B	B	B	A	B	C	C	B
Secchi		C	C	C	C	C	C	C	C	C	C	C
Lake Grade		B	B	B	C	B	C		C	C	C	C

Year	2016	2017	2018
TP			C
CLA			B
Secchi			C
Lake Grade			C

Source: Metropolitan Council, EPA STORET, and/or MPCA EQuIS database(s)

St. Joe Lake (10–0011) *City of Chanhassen*

Volunteer: Sue Morgan, Linda Scott

St. Joe Lake is a 14-acre lake located within the City of Chanhassen (Carver County). It has a maximum depth of 15.9 m (52 ft).

On each sampling day surface samples were collected for laboratory analysis of total phosphorus (TP), total Kjeldahl nitrogen (TKN), and chlorophyll including chlorophyll-a (CLA). Secchi transparency and surface temperature were measured during each monitoring visit. The resulting data are summarized in tables and figures on the following pages.

2018 summer (May - September) data summary

Parameter	Mean	Minimum	Maximum	Grade
TP (µg/l)	19	13	30	A
CLA (µg/l))	6.1	1.0	12	A
Secchi (m)	2.2	1.6	2.6	C
TKN (mg/l)	0.76	0.64	0.85	
			Lake Grade	B

The lake received a lake grade of A this year, which is consistent with its historical water quality database. The lake has varied in the A to B lake grade range over the past decade. Continued monitoring is recommended to continue to build the water quality database.

During each monitoring visit, the volunteer's opinions of the lake's physical condition and recreational suitability were ranked on a 1-to-5 scale. These user perception rankings are shown on the following page.

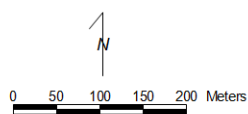
The Fisheries Section of the Minnesota Department of Natural Resources (MDNR) has conducted a fisheries survey on the lake. Information on the survey can be obtained through the MDNR Fisheries Section by calling (651) 259-5831 or by downloading the information off the Internet at <http://www.dnr.state.mn.us/lakefind/>.

If you notice any errors in the lake's data or physical information, or are aware of any additional or missing information, please contact Brian Johnson of the Metropolitan Council at (651) 602-8743 or brian.johnson@metc.state.mn.us.

St. Joe's Lake Chanhassen, Carver Co.

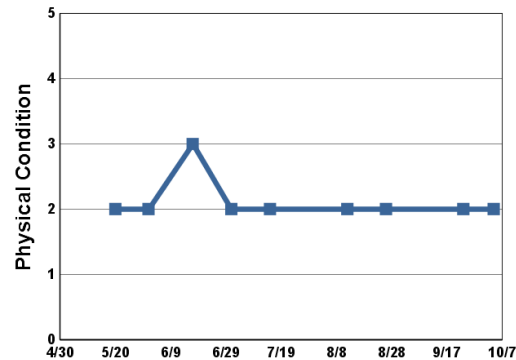
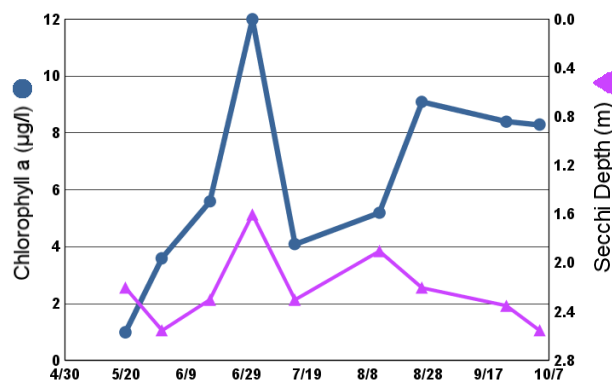
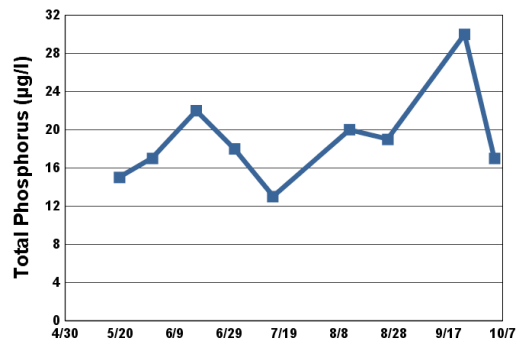
LAKE ID: 100011-00

● Sampling site
Contours in meters

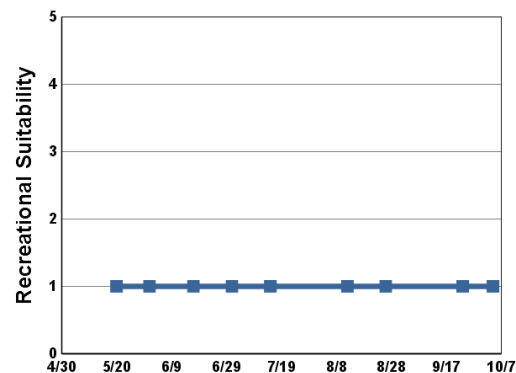


2018 Data

Date	SURF TEMP (°C)	SURF DO (mg/L)	CLA (µg/l)	SURF TP (µg/l)	Secchi (m)	PC	RS
5/20/18	19.4		1.0	15	2.2	2	1
6/1/18	26.6		3.6	17	2.6	2	1
6/17/18	26.9		5.6	22	2.3	3	1
7/1/18	26.0		12.0	18	1.6	2	1
7/15/18	30.4		4.1	13	2.3	2	1
8/12/18	28.4		5.2	20	1.9	2	1
8/26/18	23.3		9.1	19	2.2	2	1
9/23/18	19.9		8.4	30	2.4	2	1
10/4/18	12.9		8.3	17	2.6	2	1



1 = Crystal Clear
2 = Some Algae Present
3 = Definite Algal Presence
4 = High Algal Color
5 = Severe Algal Bloom



1 = Beautiful
2 = Minor Aesthetic Problem
3 = Swimming Impaired
4 = No Swimming; Boating OK
5 = No Aesthetics Possible

Lake Water Quality Grades Based on Summertime Averages

Year	1980	1981	1982	1983	1984	1985	1986	1987	1988	1989	1990	1991
TP												
CLA												
Secchi												
Lake Grade												

Year	1992	1993	1994	1995	1996	1997	1998	1999	2000	2001	2002	2003
TP												
CLA												
Secchi			C		B							
Lake Grade												

Year	2004	2005	2006	2007	2008	2009	2010	2011	2012	2013	2014	2015
TP	A	A	C	A	A	C	A	A	A		A	A
CLA	A	A	A	A	A	A	A	A	A		A	A
Secchi	B	A	B	A	B	A	B	B	B		B	B
Lake Grade	A	A	B	A	A	B	A	A	A		A	A

Year	2016	2017	2018
TP	B	A	A
CLA	A	A	A
Secchi	B	B	C
Lake Grade	B	A	B

Source: Metropolitan Council, EPA STORET, and/or MPCA EQuIS database(s)

Staples Lake (82–0028) *Carnelian — Marine — St. Croix Watershed District*

Monitoring agency: Washington Conservation District staff

Staples Lake is located in May Township (Washington County). It has a surface area of 24 acres. It has a maximum depth of 4.3 m and a mean depth of 2.1 m. The entire surface area is considered littoral zone, which is the 0 — 15 feet depth zone typically dominated by aquatic vegetation. Since the lake is relatively shallow, it does not permanently stratify and maintain a thermocline which is a density gradient caused by changing water temperatures throughout portions of the water column.

On each sampling day surface samples were collected for laboratory analysis of total phosphorus (TP), total Kjeldahl nitrogen (TKN), and chlorophyll including chlorophyll-a (CLA). Secchi transparency was measured during each site visit. Depth profiles of dissolved oxygen and temperature were also made. The resulting surface data are summarized in tables and figures on the following pages. For depth profile data, please refer to the MCES's EIMS system at <http://es.metc.state.mn.us/eims/>.

2018 summer (May - September) data summary

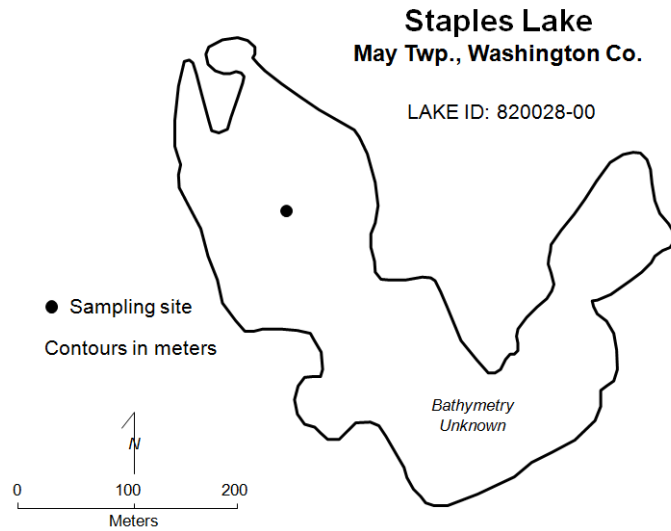
Parameter	Mean	Minimum	Maximum	Grade
TP (µg/l)	20	12	29	A
CLA (µg/l))	3.9	2.3	6.4	A
Secchi (m)	+2.9	2.1	+3.4	A
TKN (mg/l)	0.57	0.48	0.77	
			Lake Grade	A

+ indicates that the Secchi disk was visible on the bottom of the lake at the depth indicated.

The lake received a lake grade of A this year which is similar to the water quality received over the past five years, and better than the typical B grades received in the 1990s and early 2000s. Continued monitoring is recommended to determine if this recent improvement in water quality is part of a longer term trend.

During each monitoring visit, the volunteer's opinions of the lake's physical condition and recreational suitability were ranked on a 1-to-5 scale. These user perception rankings are shown on the following page.

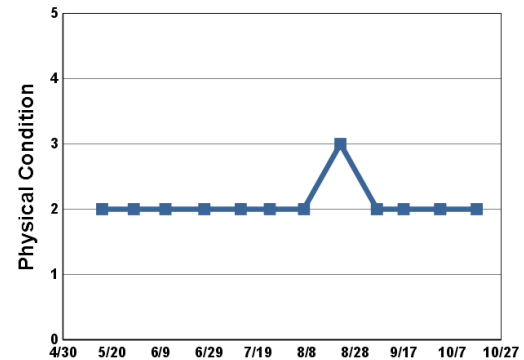
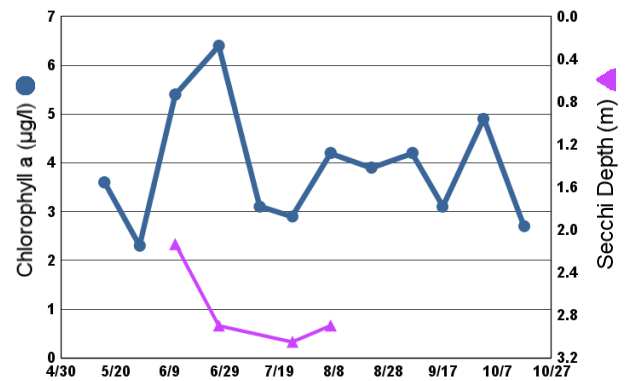
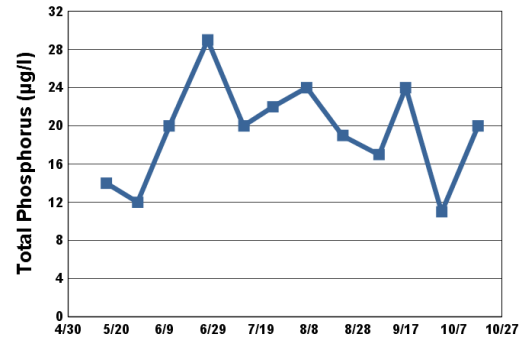
If you notice any errors in the lake's data or physical information, or are aware of any additional or missing information, please contact Brian Johnson of the Metropolitan Council at (651) 602-8743 or brian.johnson@metc.state.mn.us.



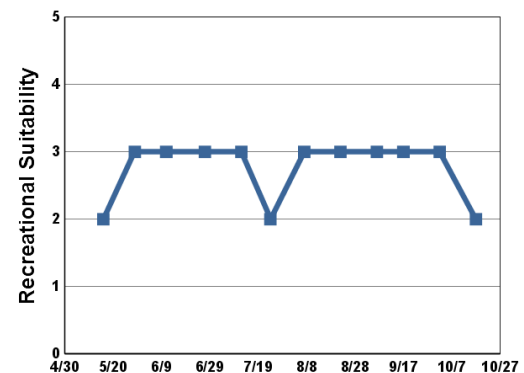
2018 Data

Date	SURF TEMP (°C)	SURF DO (mg/L)	CLA (µg/l)	SURF TP (µg/l)	Secchi (m)	PC	RS
5/16/18	19.3	8.9	3.6	14	+ 3.2	2	2
5/29/18	25.5	6.6	2.3	12	> 2.9	2	3
6/11/18	22.5	6.2	5.4	20	2.1	2	3
6/27/18	24.6	6.1	6.4	29	2.9	2	3
7/12/18	27.4	5.7	3.1	20	+ 3.4	2	3
7/24/18	26.2	5.8	2.9	22	3.0	2	2
8/7/18	24.5	5.9	4.2	24	2.9	2	3
8/22/18	24.9	4.9	3.9	19	> 2.9	3	3
9/6/18	22.5	5.8	4.2	17	> 2.9	2	3
9/17/18	25.0	7.6	3.1	24	> 2.9	2	3
10/2/18	13.1	7.5	4.9	11	> 2.7	2	3
10/17/18	8.0	10.6	2.7	20	> 3.4	2	2

+ indicates that the Secchi disk was visible on the bottom of the lake at the depth indicated.
> indicates that the visibility of the Secchi disk was blocked by aquatic vegetation at the depth indicated.



1 = Crystal Clear
2 = Some Algae Present
3 = Definite Algal Presence
4 = High Algal Color
5 = Severe Algal Bloom



1 = Beautiful
2 = Minor Aesthetic Problem
3 = Swimming Impaired
4 = No Swimming; Boating OK
5 = No Aesthetics Possible

Lake Water Quality Grades Based on Summertime Averages

Year	1980	1981	1982	1983	1984	1985	1986	1987	1988	1989	1990	1991
TP												
CLA												
Secchi												
Lake Grade												

Year	1992	1993	1994	1995	1996	1997	1998	1999	2000	2001	2002	2003
TP						B	A	A	C	B		
CLA						C	B	B	B	B		
Secchi						B	B	B	B	B	B	C
Lake Grade						B	B	B	B	B		

Year	2004	2005	2006	2007	2008	2009	2010	2011	2012	2013	2014	2015
TP	C	A	C	B						B	A	A
CLA	A	A	A	A						B	A	A
Secchi	B	B	A	B	B	B						
Lake Grade	B	A	B	B								

Year	2016	2017	2018
TP			A
CLA			A
Secchi			A
Lake Grade			A

Source: Metropolitan Council, EPA STORET, and/or MPCA EQuIS database(s)

Sunfish Lake (19–0050) *City of Sunfish Lake*

Volunteer: James Stowell

Sunfish Lake is located in the City of Sunfish Lake (Dakota County). The lake has a surface area of 49 acres and a maximum depth of 9.8 m (32 ft).

The MPCA listed the lake as impaired with respect to aquatic recreational use (nutrient/eutrophication biological indicators) in 2010.

On each sampling day surface samples were collected for laboratory analysis of total phosphorus (TP), total Kjeldahl nitrogen (TKN), and chlorophyll including chlorophyll-a (CLA). Secchi transparency and surface temperature were measured during each monitoring visit. The resulting data are summarized in tables and figures on the following pages.

2018 summer (May - September) data summary

Parameter	Mean	Minimum	Maximum	Grade
TP (µg/l)	12	7	23	A
CLA (µg/l)	4.2	2.1	8.0	A
Secchi (m)	2.9	1.9	4.0	B
TKN (mg/l)	0.48	0.42	0.62	
			Lake Grade	A

The lake received a lake grade of A this year. The rapid improvement in water quality is attributed to the alum treatments that the lake received in 2017. Continued monitoring is recommended to monitor the lake's response to the alum treatments.

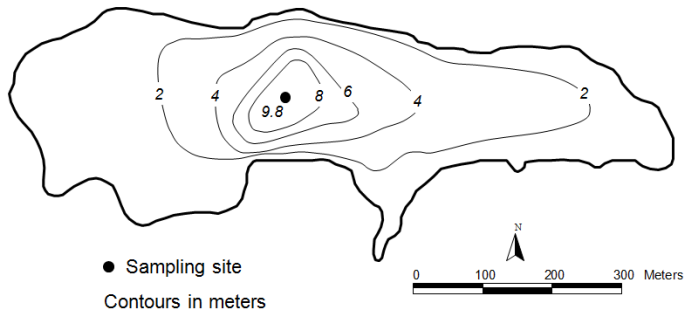
During each monitoring visit, the volunteer's opinions of the lake's physical condition and recreational suitability were ranked on a 1-to-5 scale. These user perception rankings are shown on the following page.

If you notice any errors in the lake's data or physical information, or are aware of any additional or missing information, please contact Brian Johnson of the Metropolitan Council at (651) 602-8743 or brian.johnson@metc.state.mn.us.

Sunfish Lake

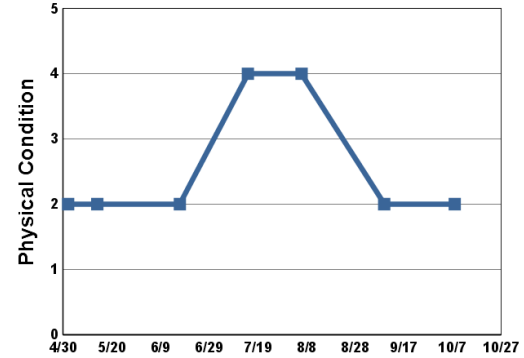
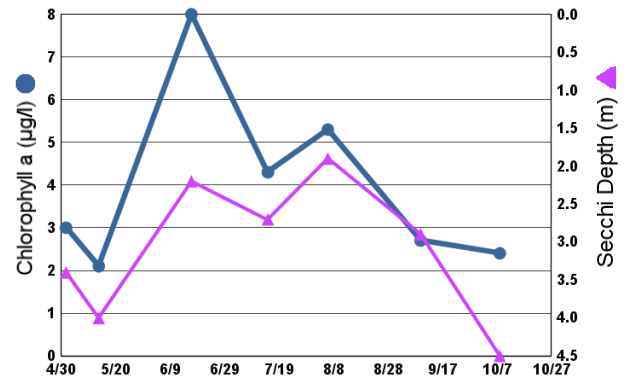
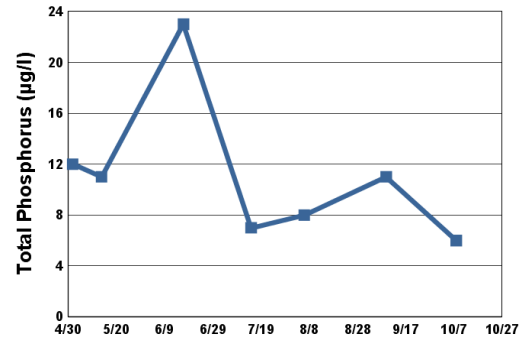
Sunfish Lake, Dakota Co.

Lake ID: 190050-00

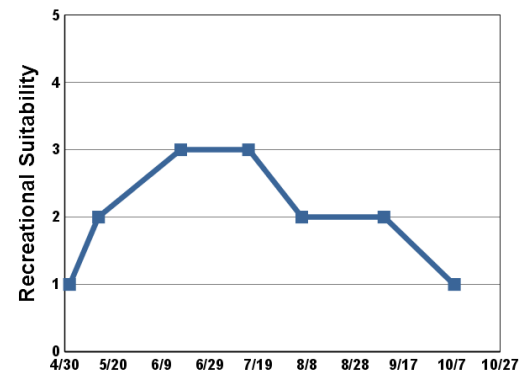


2018 Data

Date	SURF TEMP (°C)	SURF DO (mg/L)	CLA (µg/l)	SURF TP (µg/l)	Secchi (m)	PC	RS
5/2/18	9.7		3.0	12	3.4	2	1
5/14/18	16.4		2.1	11	4.0	2	2
6/17/18	28.6		8.0	23	2.2	2	3
7/15/18	22.9		4.3	7	2.7	4	3
8/6/18	24.9		5.3	8	1.9	4	2
9/9/18	21.7		2.7	11	2.9	2	2
10/8/18	13.0		2.4	6	4.5	2	1



1 = Crystal Clear
 2 = Some Algae Present
 3 = Definite Algal Presence
 4 = High Algal Color
 5 = Severe Algal Bloom



1 = Beautiful
 2 = Minor Aesthetic Problem
 3 = Swimming Impaired
 4 = No Swimming; Boating OK
 5 = No Aesthetics Possible

Lake Water Quality Grades Based on Summertime Averages

Year	1980	1981	1982	1983	1984	1985	1986	1987	1988	1989	1990	1991
TP												
CLA												
Secchi					C	C	C					C
Lake Grade												

Year	1992	1993	1994	1995	1996	1997	1998	1999	2000	2001	2002	2003
TP												
CLA												
Secchi												
Lake Grade												

Year	2004	2005	2006	2007	2008	2009	2010	2011	2012	2013	2014	2015
TP			C	C	C	B	C	B	C	B	B	C
CLA			C	C	C	B	C	B	B	C	C	C
Secchi			D	C	C	B	B	A	B	C	C	B
Lake Grade			C	C	C	B	C	B	B	C	C	C

Year	2016	2017	2018
TP	C	A	A
CLA	C	A	A
Secchi	C	A	B
Lake Grade	C	A	A

Source: Metropolitan Council, EPA STORET, and/or MPCA EQuIS database(s)

Sunfish Lake [Lake Elmo] (82–0107) Valley Branch Watershed District

Monitoring agency: Washington Conservation District staff

Sunfish Lake is a 50-acre lake located in the city of Lake Elmo (Washington County). The lake has a maximum depth of approximately 3.4 m (11 ft). The entire surface area is considered littoral zone, which is the 0 — 15 feet depth zone typically dominated by aquatic vegetation. Since the lake is relatively shallow, it does not permanently stratify and maintain a thermocline which is a density gradient caused by changing water temperatures throughout portions of the water column. The lake has a 526-acre immediate drainage area, which results in a watershed-to-lake area ratio of approximately 11:1. The greater the ratio, the greater the potential stress on the lake from surface runoff.

The MPCA listed the lake as impaired with respect to aquatic recreational use (nutrient/eutrophication biological indicators) in 2008. The MN DNR designated the lake as being infested with Eurasian water milfoil (*Myriophyllum spicatum*) in 2019.

On each sampling day surface samples were collected for laboratory analysis of total phosphorus (TP), total Kjeldahl nitrogen (TKN), and chlorophyll including chlorophyll-a (CLA). Secchi transparency was measured during each site visit. Depth profiles of dissolved oxygen and temperature were also made. The resulting surface data are summarized in tables and figures on the following pages. For depth profile data, please refer to the MCES's EIMS system at <http://es.metc.state.mn.us/eims/>.

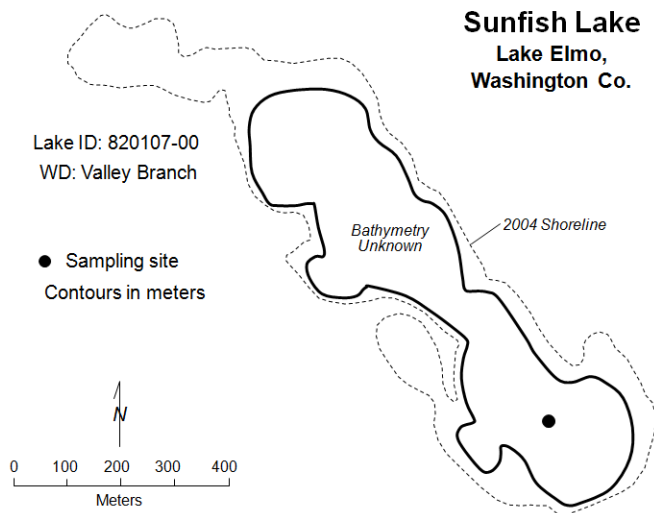
2018 summer (May - September) data summary

Parameter	Mean	Minimum	Maximum	Grade
TP (µg/l)	44	32	72	C
CLA (µg/l)	21	12	33	C
Secchi (m)	0.9	0.8	1.1	D
TKN (mg/l)	1.17	0.95	1.40	
			Lake Grade	C

The lake received a lake grade of C this year. The lake has received lake grades varying from C's to D's since 2000. Continued monitoring is recommended to continue to build the water quality database.

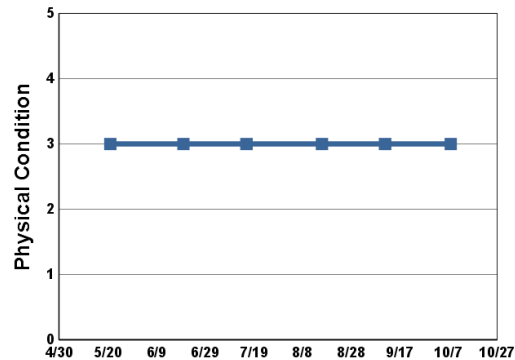
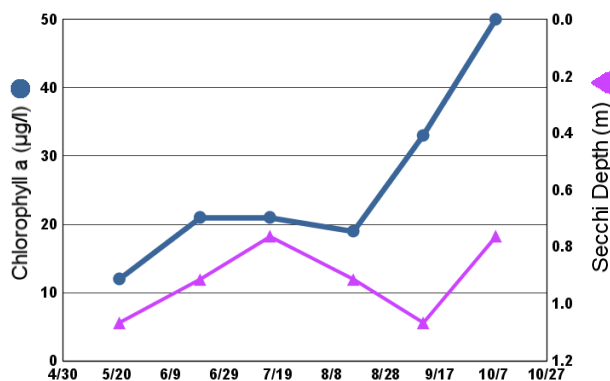
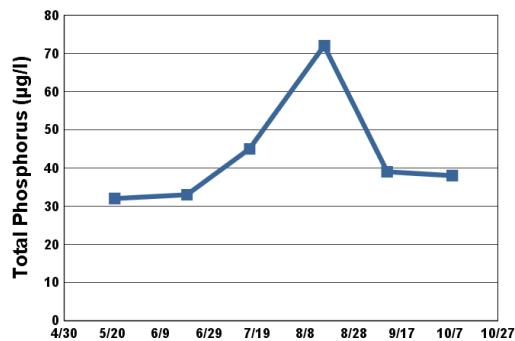
During each monitoring visit, the volunteer's opinions of the lake's physical condition and recreational suitability were ranked on a 1-to-5 scale. These user perception rankings are shown on the following page.

If you notice any errors in the lake's data or physical information, or are aware of any additional or missing information, please contact Brian Johnson of the Metropolitan Council at (651) 602-8743 or brian.johnson@metc.state.mn.us.

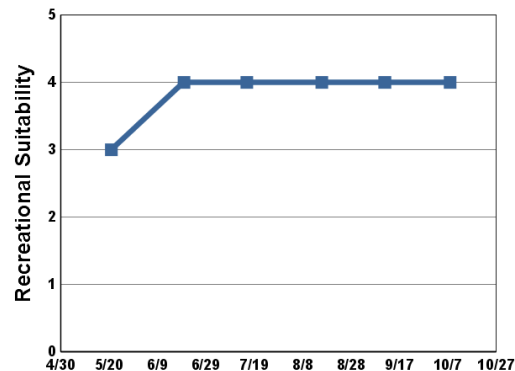


2018 Data

Date	SURF TEMP (°C)	SURF DO (mg/L)	CLA (µg/l)	SURF TP (µg/l)	Secchi (m)	PC	RS
5/21/18	19.6	8.9	12.0	32	1.1	3	3
6/20/18	24.2	7.9	21.0	33	0.9	3	4
7/16/18	28.3	7.1	21.0	45	0.8	3	4
8/16/18	27.1	7.0	19.0	72	0.9	3	4
9/11/18	22.2	7.5	33.0	39	1.1	3	4
10/8/18	12.6	8.8	50.0	38	0.8	3	4



1 = Crystal Clear
2 = Some Algae Present
3 = Definite Algal Presence
4 = High Algal Color
5 = Severe Algal Bloom



1 = Beautiful
2 = Minor Aesthetic Problem
3 = Swimming Impaired
4 = No Swimming; Boating OK
5 = No Aesthetics Possible

Lake Water Quality Grades Based on Summertime Averages

Year	1980	1981	1982	1983	1984	1985	1986	1987	1988	1989	1990	1991
TP												
CLA												
Secchi												
Lake Grade												

Year	1992	1993	1994	1995	1996	1997	1998	1999	2000	2001	2002	2003
TP									C			
CLA									C			
Secchi									D			
Lake Grade									C			

Year	2004	2005	2006	2007	2008	2009	2010	2011	2012	2013	2014	2015
TP		C	C		D			C	C	C	C	C
CLA		C	C		C			C	C	D	C	C
Secchi		F	F		F			C	D	F	D	D
Lake Grade		D	D		D			C	C	D	C	C

Year	2016	2017	2018
TP	C	B	C
CLA	C	B	C
Secchi	D	D	D
Lake Grade	C	C	C

Source: Metropolitan Council, EPA STORET, and/or MPCA EQuIS database(s)

Sunnybrook Lake (82-0133) *Valley Branch Watershed District*

Monitoring agency: Washington Conservation District staff

Sunnybrook Lake is a 16-acre lake located within Grant Township (Washington County). The maximum and mean depths of the lake are 6.1 and 2.0 m (20.0 and 6.5 feet), respectively. More than 80 percent of the surface area is considered littoral zone, which is the 0 — 15 feet depth zone typically dominated by aquatic vegetation.

On each sampling day surface samples were collected for laboratory analysis of total phosphorus (TP), total Kjeldahl nitrogen (TKN), and chlorophyll including chlorophyll-a (CLA). Secchi transparency was measured during each site visit. Depth profiles of dissolved oxygen and temperature were also made. The resulting surface data are summarized in tables and figures on the following pages. For depth profile data, please refer to the MCES's EIMS system at <http://es.metc.state.mn.us/eims/>.

2018 summer (May - September) data summary

Parameter	Mean	Minimum	Maximum	Grade
TP (µg/l)	23	16	31	A
CLA (µg/l))	4.6	3.2	6.4	A
Secchi (m)	3.0	2.4	4.1	A
TKN (mg/l)	0.69	0.60	0.77	
			Lake Grade	A

The lake grades have varied between A and B since 2001. Continued monitoring is suggested to help determine the trend direction, if any, of the varying water quality of this lake.

During each monitoring visit, the volunteer's opinions of the lake's physical condition and recreational suitability were ranked on a 1-to-5 scale. These user perception rankings are shown on the following page.

If you notice any errors in the lake's data or physical information, or are aware of any additional or missing information, please contact Brian Johnson of the Metropolitan Council at (651) 602-8743 or brian.johnson@metc.state.mn.us.

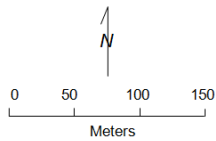
Sunnybrook Lake

Grant, Washington Co.

Lake ID: 820133-00

Bathymetry
Unknown

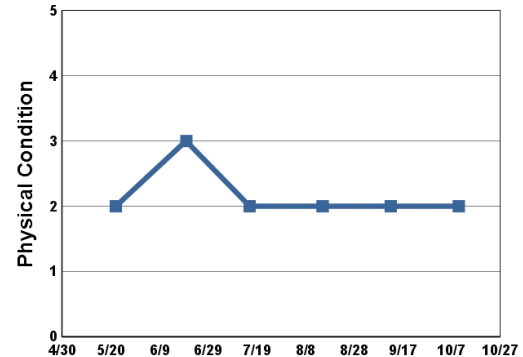
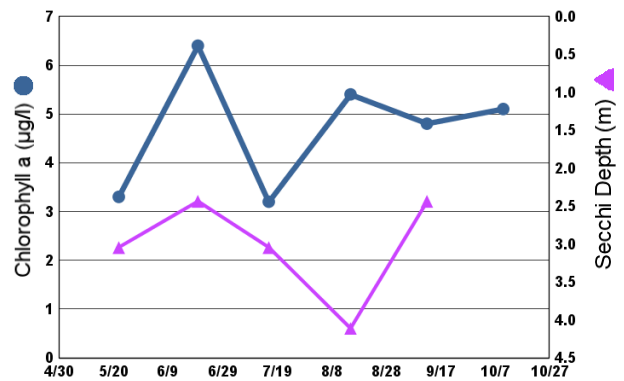
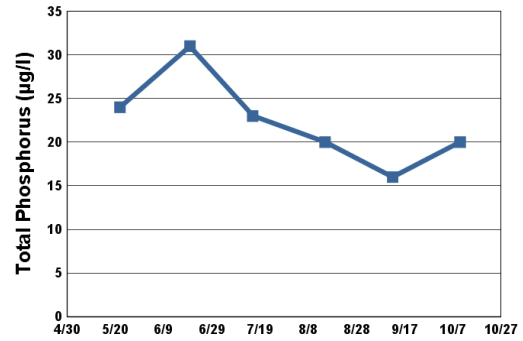
● Sampling site
Contours in meters



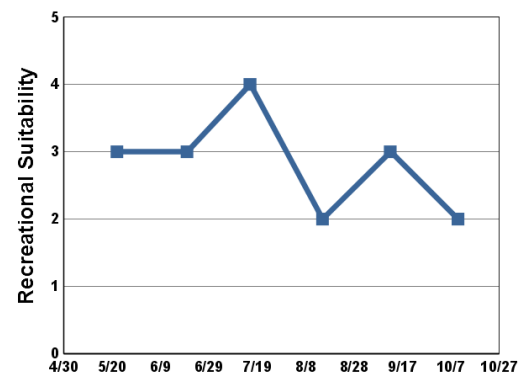
2018 Data

Date	SURF TEMP (°C)	SURF DO (mg/L)	CLA (µg/l)	SURF TP (µg/ l)	Secchi (m)	PC	RS
5/22/18	20.1	8.4	3.3	24	3.0	2	3
6/20/18	25.4	7.8	6.4	31	2.4	3	3
7/16/18	28.3	7.0	3.2	23	3.0	2	4
8/15/18	26.9	9.1	5.4	20	4.1	2	2
9/12/18	21.9	8.2	4.8	16	2.4	2	3
10/10/18	11.6	5.1	5.1	20	> 3.5	2	2

> indicates that the visibility of the Secchi disk was blocked by aquatic vegetation at the depth indicated.



1 = Crystal Clear
2 = Some Algae Present
3 = Definite Algal Presence
4 = High Algal Color
5 = Severe Algal Bloom



1 = Beautiful
2 = Minor Aesthetic Problem
3 = Swimming Impaired
4 = No Swimming; Boating OK
5 = No Aesthetics Possible

Lake Water Quality Grades Based on Summertime Averages

Year	1980	1981	1982	1983	1984	1985	1986	1987	1988	1989	1990	1991
TP												
CLA												
Secchi												
Lake Grade												

Year	1992	1993	1994	1995	1996	1997	1998	1999	2000	2001	2002	2003
TP								C		B	B	C
CLA								B		A	A	A
Secchi								C		B	B	C
Lake Grade								C		B	B	B

Year	2004	2005	2006	2007	2008	2009	2010	2011	2012	2013	2014	2015
TP	B	C	B	B	A	A	A	C	A			
CLA	A	B	A	A	A	A	A	A	A		A	A
Secchi	B	B	B	B	B	B	B	B	B		B	B
Lake Grade	B	B	B	B	A	A	A	B	A			

Year	2016	2017	2018
TP	A	A	A
CLA	A	A	A
Secchi	A	B	A
Lake Grade	A	A	A

Source: Metropolitan Council, EPA STORET, and/or MPCA EQuIS database(s)

Sunset Lake (82-0153) Rice Creek Watershed District

Volunteer: Dianne Coderre

Sunset Lake is located in the southern portion of the City of Hugo (Washington County). It has a surface area of 124 acres and a maximum depth of 5.2 m (17 ft). More than 80 percent of the surface area is considered littoral zone, which is the 0 — 15 feet depth zone typically dominated by aquatic vegetation. Since the lake is relatively shallow, it does not permanently stratify and maintain a thermocline which is a density gradient caused by changing water temperatures throughout portions of the water column.

The MN DNR designated the lake as being infested with Eurasian water milfoil (*Myriophyllum spicatum*) in 2001.

On each sampling day surface samples were collected for laboratory analysis of total phosphorus (TP), total Kjeldahl nitrogen (TKN), and chlorophyll including chlorophyll-a (CLA). Secchi transparency and surface temperature were measured during each monitoring visit. The resulting data are summarized in tables and figures on the following pages.

2018 summer (May - September) data summary

Parameter	Mean	Minimum	Maximum	Grade
TP (µg/l)	14	11	21	A
CLA (µg/l)	6.6	1.2	26	A
Secchi (m)	>3.3	>2.6	4.3	A
TKN (mg/l)	0.59	0.52	0.63	
			Lake Grade	A

> indicates that the visibility of the Secchi disk was blocked by aquatic vegetation at the depth indicated.

The lake received a lake grade of A this year. According to the historical water quality database, the water quality of the lake has improved over the past +30 years, as demonstrated by the shift from mostly C lake grades received in the period 1984 - 1999 to A lake grades in the period 2001-2014. Water clarity has improved over this same time period as well. Secchi grades in the 1980s were in the C to D range but in recent years they were in the A to B range.

During each monitoring visit, the volunteer's opinions of the lake's physical condition and recreational suitability were ranked on a 1-to-5 scale. These user perception rankings are shown on the following page.

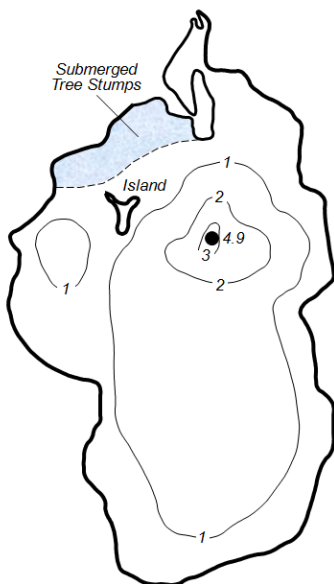
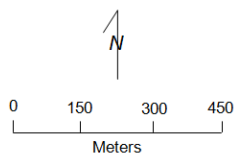
The Fisheries Section of the Minnesota Department of Natural Resources (MDNR) has conducted a fisheries survey on the lake. Information on the survey can be obtained through the MDNR Fisheries Section by calling (651) 259-5831 or by downloading the information off the Internet at <http://www.dnr.state.mn.us/lakefind/>.

If you notice any errors in the lake's data or physical information, or are aware of any additional or missing information, please contact Brian Johnson of the Metropolitan Council at (651) 602-8743 or brian.johnson@metc.state.mn.us.

Sunset Lake Hugo, Washington Co.

Lake ID: 820153-00

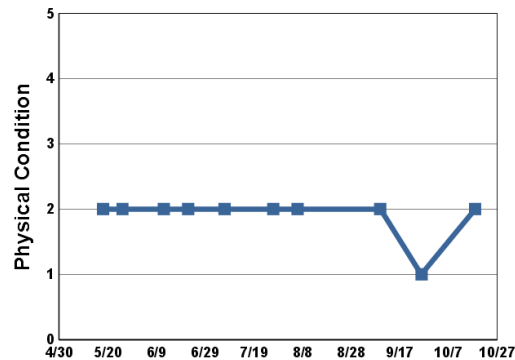
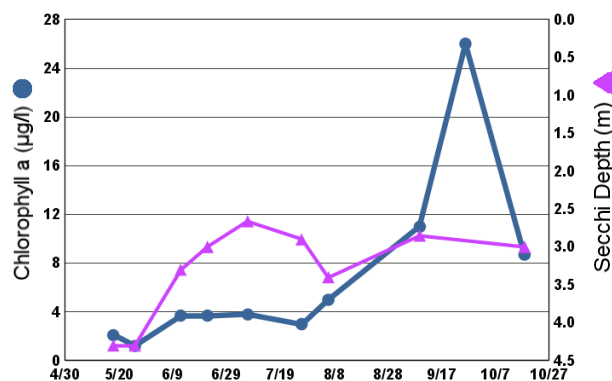
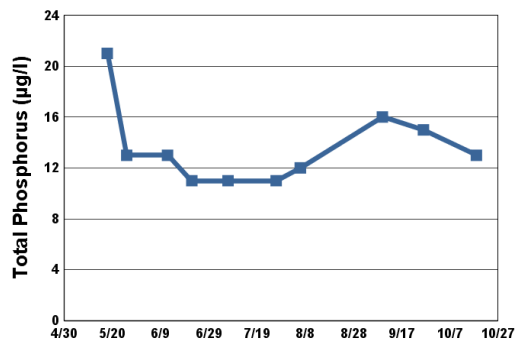
● Sampling site
Contours in meters



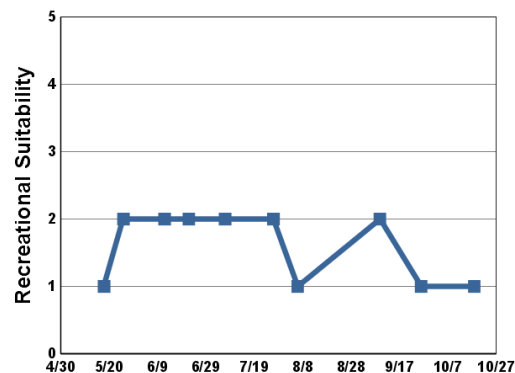
2018 Data

Date	SURF TEMP (°C)	SURF DO (mg/L)	CLA (µg/l)	SURF TP (µg/l)	Secchi (m)	PC	RS
5/18/18	22.3		2.1	21	4.3	2	1
5/26/18	25.7		1.2	13	4.3	2	2
6/12/18	24.6		3.7	13	3.3	2	2
6/22/18	27.0		3.7	11	3.0	2	2
7/7/18	27.4		3.8	11	2.7	2	2
7/27/18	25.1		3.0	11	2.9	2	2
8/6/18	25.6		5.0	12	3.4	2	1
9/9/18	22.0		11.0	16	2.9	2	2
9/26/18	16.3		26.0	15	> 2.6	1	1
10/18/18	10.1		8.7	13	3.0	2	1

> indicates that the visibility of the Secchi disk was blocked by aquatic vegetation at the depth indicated.



1 = Crystal Clear
2 = Some Algae Present
3 = Definite Algal Presence
4 = High Algal Color
5 = Severe Algal Bloom



1 = Beautiful
2 = Minor Aesthetic Problem
3 = Swimming Impaired
4 = No Swimming; Boating OK
5 = No Aesthetics Possible

Lake Water Quality Grades Based on Summertime Averages

Year	1980	1981	1982	1983	1984	1985	1986	1987	1988	1989	1990	1991
TP					D							
CLA					C							
Secchi					C	D	C	D	D	C	C	
Lake Grade					C							

Year	1992	1993	1994	1995	1996	1997	1998	1999	2000	2001	2002	2003
TP		C	B	C	C	C	C	C	B	A	A	A
CLA		B	B	B	C	C	B	B	A	A	A	A
Secchi		C	B	C	B	C	C	C	B	A	A	A
Lake Grade		C	B	C	C	C	C	C	B	A	A	A

Year	2004	2005	2006	2007	2008	2009	2010	2011	2012	2013	2014	2015
TP	A	A	A	A	A	A	A	B	B	A	A	A
CLA	A	A	A	A	A	A	A	A	A	A	A	A
Secchi	A	A	A	B	A	B		B	A	B	A	A
Lake Grade	A	A	A	A	A	A		B	A	A	A	A

Year	2016	2017	2018
TP	A	A	A
CLA	A	A	A
Secchi	A	A	A
Lake Grade	A	A	A

Source: Metropolitan Council, EPA STORET, and/or MPCA EQuIS database(s)

Sunset Pond (19–0451) City of Burnsville

Volunteer: Steve Behnke

Sunset Pond, a 60-acre man-made lake, is located in the City of Burnsville (Dakota County). The pond has a normal maximum depth of 3.7m (12 ft). The entire surface area is considered littoral zone, which is the 0 — 15 feet depth zone typically dominated by aquatic vegetation. Since the lake is relatively shallow, it does not permanently stratify and maintain a thermocline which is a density gradient caused by changing water temperatures throughout portions of the water column. The pond collects drainage from a portion of the cities of Burnsville's and Savage's storm water conveyance systems, including outflow from Crystal and Earley lakes. Because the lake was created to detain storm water, the pond can experience extreme bounce in its water level during runoff conditions.

The MN DNR designated the lake as being infested with Eurasian water milfoil (*Myriophyllum spicatum*) in 2007.

On each sampling day surface samples were collected for laboratory analysis of total phosphorus (TP), total Kjeldahl nitrogen (TKN), and chlorophyll including chlorophyll-a (CLA). Secchi transparency and surface temperature were measured during each monitoring visit. The resulting data are summarized in tables and figures on the following pages.

2018 summer (May - September) data summary

Parameter	Mean	Minimum	Maximum	Grade
TP (µg/l)	68	29	158	C
CLA (µg/l)	14	3.2	37	B
Secchi (m)	>1.7	>1.4	>2.0	
TKN (mg/l)	0.76	0.55	1.20	
			Lake Grade	

> indicates that the visibility of the Secchi disk was blocked by aquatic vegetation at the depth indicated.

The received a lake grade of B this year. The pond experiences variability in its water quality as demonstrated by the variation in the historical lake grades. The lake typically receives a B or C lake grade.

During each monitoring visit, the volunteer's opinions of the lake's physical condition and recreational suitability were ranked on a 1-to-5 scale. These user perception rankings are shown on the following page.

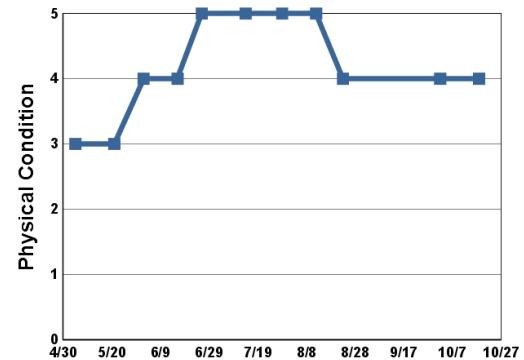
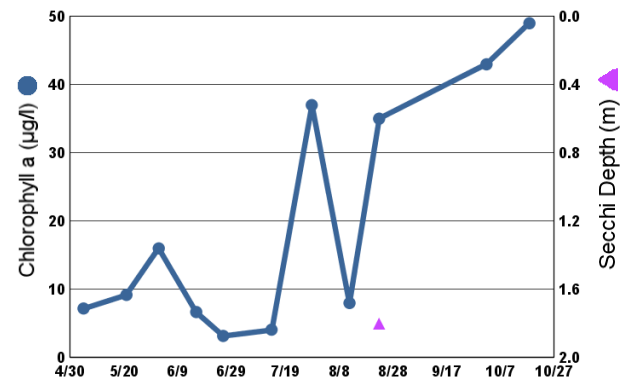
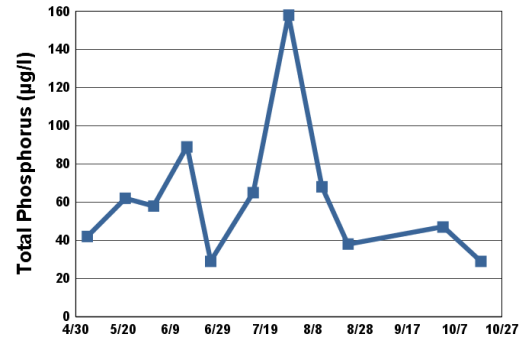
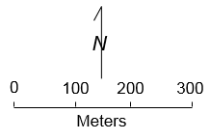
The Fisheries Section of the Minnesota Department of Natural Resources (MDNR) has conducted a fisheries survey on the lake. Information on the survey can be obtained through the MDNR Fisheries Section by calling (651) 259-5831 or by downloading the information off the Internet at <http://www.dnr.state.mn.us/lakefind/>.

If you notice any errors in the lake's data or physical information, or are aware of any additional or missing information, please contact Brian Johnson of the Metropolitan Council at (651) 602-8743 or brian.johnson@metc.state.mn.us.

Sunset Pond Burnsville, Dakota Co.

Lake ID: 190451-00
WMO: Black Dog Lake

● Sampling site
Contours in meters

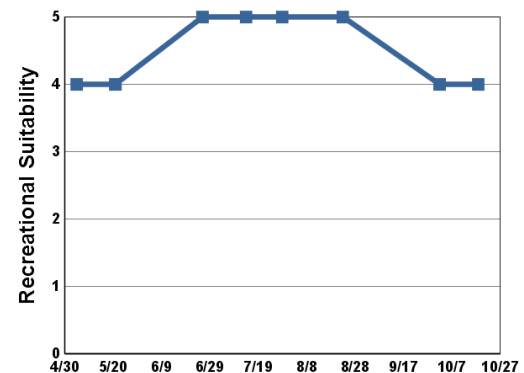


2018 Data

Date	SURF TEMP (°C)	SURF DO (mg/L)	CLA (µg/l)	SURF TP (µg/l)	Secchi (m)	PC	RS
5/5/18	24.0		7.2	42	> 2.0	3	4
5/21/18	25.4		9.2	62	> 1.6	3	4
6/2/18	23.2		16.0	58	> 1.8	4	
6/16/18	24.6		6.7	89	> 1.8	4	
6/26/18	28.7		3.2	29	> 1.6	5	5
7/14/18	26.2		4.1	65	> 1.6	5	5
7/29/18	27.2		37.0	158	> 1.4	5	5
8/12/18	27.8		8.0	68	> 1.5	5	
8/23/18	21.8		35.0	38	1.8	4	5
10/2/18	17.2		43.0	47	> 1.8	4	4
10/18/18	17.8		49.0	29	> 1.7	4	4

> indicates that the visibility of the Secchi disk was blocked by aquatic vegetation at the depth indicated.

1 = Crystal Clear
2 = Some Algae Present
3 = Definite Algal Presence
4 = High Algal Color
5 = Severe Algal Bloom



1 = Beautiful
2 = Minor Aesthetic Problem
3 = Swimming Impaired
4 = No Swimming; Boating OK
5 = No Aesthetics Possible

Lake Water Quality Grades Based on Summertime Averages

Year	1980	1981	1982	1983	1984	1985	1986	1987	1988	1989	1990	1991
TP												
CLA												
Secchi												
Lake Grade												

Year	1992	1993	1994	1995	1996	1997	1998	1999	2000	2001	2002	2003
TP			C	C	C	C	C		C	C	C	D
CLA			A	B	B	B	A		A	A	A	B
Secchi			C	C	C	C	C		C	B	B	C
Lake Grade			B	C	C	C	B		B	B	B	C

Year	2004	2005	2006	2007	2008	2009	2010	2011	2012	2013	2014	2015
TP	D		D	C	C	C	C	C	C	C	C	C
CLA	A		B	A	A	A	A	A	A	A	A	B
Secchi	B		C	C	C	C	C	C	C	C	B	
Lake Grade	B		C	B	B	B	B	B	B	B	B	

Year	2016	2017	2018
TP	C	C	C
CLA	B	A	B
Secchi		B	
Lake Grade		B	

Source: Metropolitan Council, EPA STORET, and/or MPCA EQUIS database(s)

Swede Lake (10–0095) Carver County Environmental Services

Monitoring agency: Carver County staff

Swede Lake is a 376-acre lake located in Watertown Township (Carver County) with a maximum depth of approximately 4.0 m (13.1 feet). The entire surface area is considered littoral zone, which is the 0 — 15 feet depth zone typically dominated by aquatic vegetation. Since the lake is relatively shallow, it does not permanently stratify and maintain a thermocline which is a density gradient caused by changing water temperatures throughout portions of the water column.

The MPCA listed the lake as impaired with respect to aquatic recreational use (nutrient/eutrophication biological indicators) in 2004. The MN DNR designated the lake as being infested with Eurasian water milfoil (*Myriophyllum spicatum*) in 2008.

On each sampling day surface samples were collected for laboratory analysis of total phosphorus (TP), total Kjeldahl nitrogen (TKN), and chlorophyll including chlorophyll-a (CLA). Secchi transparency and surface temperature were measured during each monitoring visit. The resulting data are summarized in tables and figures on the following pages.

2018 summer (May - September) data summary

Parameter	Mean	Minimum	Maximum	Grade
TP (µg/l)	105	62	172	D
CLA (µg/l)	45	6.1	88	C
Secchi (m)	1.1	0.6	2.6	D
TKN (mg/l)	1.88	1.70	2.00	
			Lake Grade	D

The lake received a lake grade of D this year. The lake typically receives F lake grades with the occasional D grade.

During each monitoring visit, the volunteer's opinions of the lake's physical condition and recreational suitability were ranked on a 1-to-5 scale. These user perception rankings are shown on the following page.

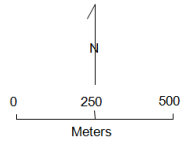
The Fisheries Section of the Minnesota Department of Natural Resources (MDNR) has conducted a fisheries survey on the lake. Information on the survey can be obtained through the MDNR Fisheries Section by calling (651) 259-5831 or by downloading the information off the Internet at <http://www.dnr.state.mn.us/lakefind/>.

If you notice any errors in the lake's data or physical information, or are aware of any additional or missing information, please contact Brian Johnson of the Metropolitan Council at (651) 602-8743 or brian.johnson@metc.state.mn.us.

Swede Lake
Watertown Twp., Carver Co.

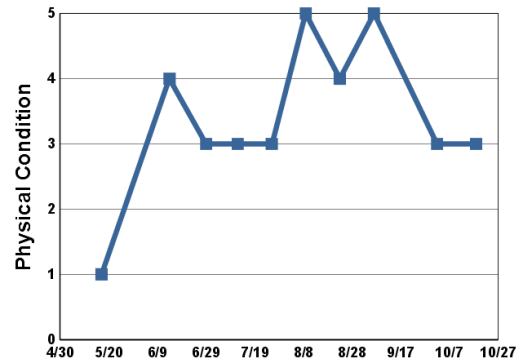
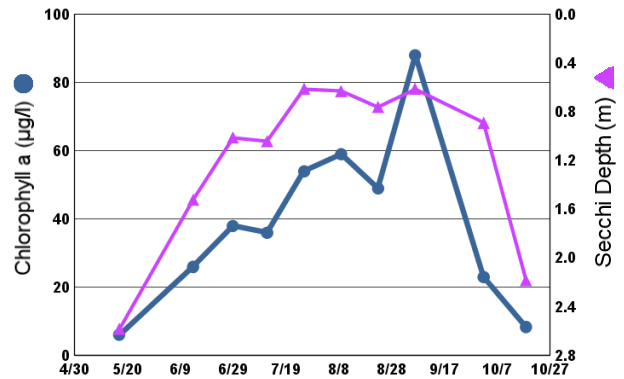
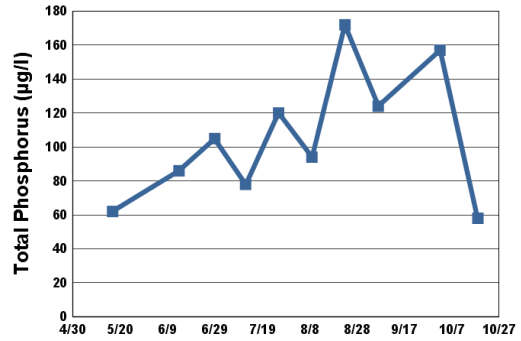
Lake ID: 100095-00

● Sampling site
Contours in meters

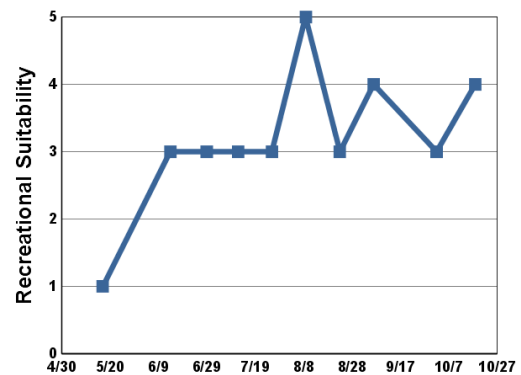


2018 Data

Date	SURF TEMP (°C)	SURF DO (mg/L)	CLA (µg/l)	SURF TP (µg/l)	Secchi (m)	PC	RS
5/17/18	19.2	10.4	6.1	62	2.6	1	1
6/14/18	22.3	8.9	26.0	86	1.5	4	3
6/29/18	25.1	7.8	38.0	105	1.0	3	3
7/12/18	28.2	10.2	36.0	78	1.0	3	3
7/26/18	24.2	5.0	54.0	120	0.6	3	3
8/9/18	26.2	12.9	59.0	94	0.6	5	5
8/23/18	23.6	6.9	49.0	172	0.8	4	3
9/6/18	22.2	8.5	88.0	124	0.6	5	4
10/2/18	12.5	7.5	23.0	157	0.9	3	3
10/18/18	7.0	10.0	8.4	58	2.2	3	4



1 = Crystal Clear
2 = Some Algae Present
3 = Definite Algal Presence
4 = High Algal Color
5 = Severe Algal Bloom



1 = Beautiful
2 = Minor Aesthetic Problem
3 = Swimming Impaired
4 = No Swimming; Boating OK
5 = No Aesthetics Possible

Lake Water Quality Grades Based on Summertime Averages

Year	1980	1981	1982	1983	1984	1985	1986	1987	1988	1989	1990	1991
TP												
CLA												
Secchi												
Lake Grade												

Year	1992	1993	1994	1995	1996	1997	1998	1999	2000	2001	2002	2003
TP					D					D	F	F
CLA					F					D	C	F
Secchi					F					D	C	F
Lake Grade					F					D	D	F

Year	2004	2005	2006	2007	2008	2009	2010	2011	2012	2013	2014	2015
TP	F	F	F	F	F	F	F	F	F	F	D	F
CLA	D	D	F	F	F	F	F	D	F	D	D	F
Secchi	F	D	F	F	F	F	F	F	F	F	F	F
Lake Grade	F	D	F	F	F	F	F	F	F	F	D	F

Year	2016	2017	2018
TP	F	F	D
CLA	F	D	C
Secchi	F	D	D
Lake Grade	F	D	D

Source: Metropolitan Council, EPA STORET, and/or MPCA EQuIS database(s)

Sweeney Lake [Site-1, South Site] (27-0035–01) Bassett Creek Watershed Management Commission

Volunteer: Shanna Hanson

Sweeney Lake is located in the City of Golden Valley (Hennepin County). The lake has a surface area of 66 acres and mean and maximum depths of 3.6 m (12 ft) and 8.0 m (26 ft), respectively. The lake's surface area and a watershed area of 2,400 acres give a large watershed-to-lake area ratio of 36:1. The greater the ratio, the greater the potential stress on the lake from surface runoff. The Sweeney Lake branch of Bassett Creek flows into the lake on the south end and discharges at the north end over a dam. Sweeney Lake is connected to Twin Lake during periods of high water levels by a channel. The surface elevations of the two lakes are about the same.

The MPCA listed the lake as impaired with respect to aquatic recreational use (nutrient/eutrophication biological indicators) in 2004 and aquatic life (chloride) in 2014.

The lake has a hypolimnetic aeration system which generally operates year round. The aeration system keeps the lake mixed, so it does not develop a thermocline when the system is operational. A thermocline is a density gradient caused by changing water temperatures throughout the water column. The aeration system was turned off during the monitoring seasons of 2007 and 2008 as part of a total maximum daily load (TMDL) study. The TMDL study was initiated in response to the lake being listed as impaired for aquatic recreational use.

On each sampling day surface samples were collected for laboratory analysis of total phosphorus (TP), total Kjeldahl nitrogen (TKN), and chlorophyll including chlorophyll-a (CLA). Secchi transparency and surface temperature were measured during each monitoring visit. The resulting data are summarized in tables and figures on the following pages.

2018 summer (May - September) data summary

Parameter	Mean	Minimum	Maximum	Grade
TP (µg/l)	30	23	34	
CLA (µg/l)	13	2.5	28	
Secchi (m)	1.6	1.3	2.2	
TKN (mg/l)	0.72	0.62	0.82	
			Lake Grade	

There were less than 5 monitoring events during the summer-time period (May — September). At least 5 monitoring events are required during the summer-time period to determine a parameter grade. A lake grade was not given because all three parameter grades are required to issue a lake grade.

During each monitoring visit, the volunteer's opinions of the lake's physical condition and recreational suitability were ranked on a 1-to-5 scale. These user perception rankings are shown on the following page.

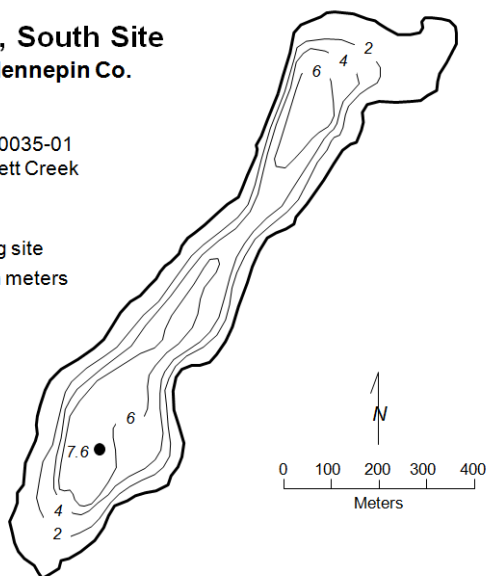
The Fisheries Section of the Minnesota Department of Natural Resources (MDNR) has conducted a fisheries survey on the lake. Information on the survey can be obtained through the MDNR Fisheries Section by calling (651) 259-5831 or by downloading the information off the Internet at <http://www.dnr.state.mn.us/lakefind/>.

If you notice any errors in the lake's data or physical information, or are aware of any additional or missing information, please contact Brian Johnson of the Metropolitan Council at (651) 602-8743 or brian.johnson@metc.state.mn.us.

Sweeney Lake, South Site Golden Valley, Hennepin Co.

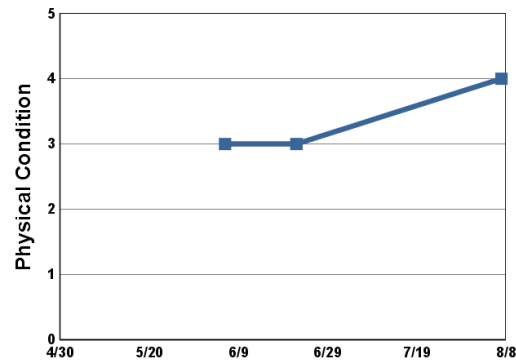
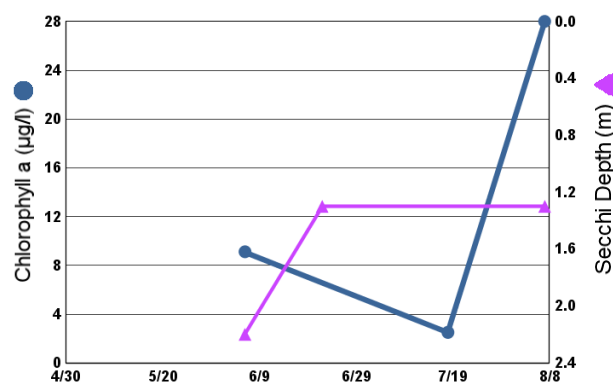
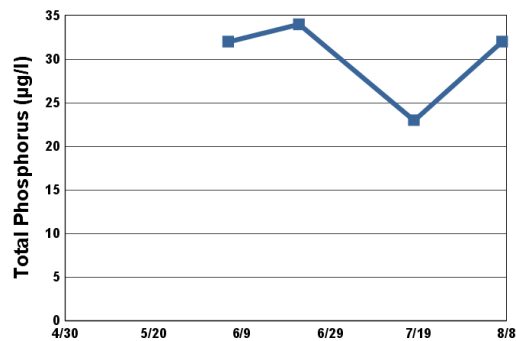
Lake ID: 270035-01
WMO: Bassett Creek

● Sampling site
Contours in meters

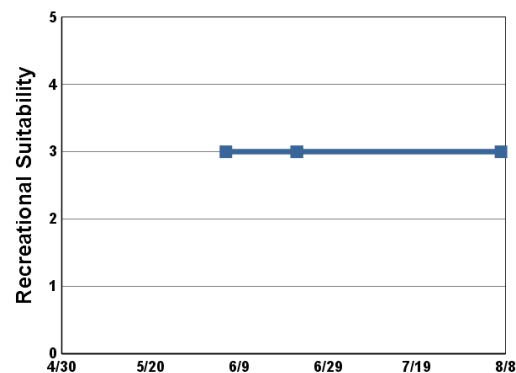


2018 Data

Date	SURF TEMP (°C)	SURF DO (mg/L)	CLA (µg/l)	SURF TP (µg/l)	Secchi (m)	PC	RS
6/6/18	22.2		9.1	32	2.2	3	3
6/22/18	24.6			34	1.3	3	3
7/18/18			2.5	23			
8/7/18	25.5		28.0	32	1.3	4	3



1 = Crystal Clear
2 = Some Algae Present
3 = Definite Algal Presence
4 = High Algal Color
5 = Severe Algal Bloom



1 = Beautiful
2 = Minor Aesthetic Problem
3 = Swimming Impaired
4 = No Swimming; Boating OK
5 = No Aesthetics Possible

Lake Water Quality Grades Based on Summertime Averages

Year	1980	1981	1982	1983	1984	1985	1986	1987	1988	1989	1990	1991
TP												
CLA												
Secchi												
Lake Grade												

Year	1992	1993	1994	1995	1996	1997	1998	1999	2000	2001	2002	2003
TP									C	C	C	C
CLA									C	B	B	B
Secchi									D	C	C	C
Lake Grade									C	C	C	C

Year	2004	2005	2006	2007	2008	2009	2010	2011	2012	2013	2014	2015
TP	C	C	D	C	C	C	C	C	C	C	C	C
CLA	B	C	C	B	B	C	B	B	B	B	C	C
Secchi	C	C	D	D	C	C	C	C	D	D	C	C
Lake Grade	C	C	D	C	C	C	C	C	C	C	C	C

Year	2016	2017	2018
TP	C	C	
CLA	C	B	
Secchi	C	C	
Lake Grade	C	C	

Source: Metropolitan Council, EPA STORET, and/or MPCA EQuIS database(s)

Sweeney Lake [Site-2, North Site] (27-0035–01) Bassett Creek Watershed Management Commission

Volunteer: Amy Baudler

Sweeney Lake is located in the City of Golden Valley (Hennepin County). The lake has a surface area of 66 acres and mean and maximum depths of 3.6 m (12 ft) and 8.0 m (26 ft), respectively. The lake's surface area and a watershed area of 2,400 acres give a large watershed-to-lake area ratio of 36:1. The greater the ratio, the greater the potential stress on the lake from surface runoff. The Sweeney Lake branch of Bassett Creek flows into the lake on the south end and discharges at the north end over a dam. Sweeney Lake is connected to Twin Lake during periods of high water levels by a channel. The surface elevations of the two lakes are about the same.

The MPCA listed the lake as impaired with respect to aquatic recreational use (nutrient/eutrophication biological indicators) in 2004 and aquatic life (chloride) in 2014.

The lake has a hypolimnetic aeration system which generally operates year round. The aeration system keeps the lake mixed, so it does not develop a thermocline when the system is operational. A thermocline is a density gradient caused by changing water temperatures throughout the water column. The aeration system was turned off during the monitoring seasons of 2007 and 2008 as part of a total maximum daily load (TMDL) study. The TMDL study was initiated in response to the lake being listed as impaired for aquatic recreational use.

On each sampling day surface samples were collected for laboratory analysis of total phosphorus (TP), total Kjeldahl nitrogen (TKN), and chlorophyll including chlorophyll-a (CLA). Secchi transparency and surface temperature were measured during each monitoring visit. The resulting data are summarized in tables and figures on the following pages.

2018 summer (May - September) data summary

Parameter	Mean	Minimum	Maximum	Grade
TP (µg/l)	38	15	60	C
CLA (µg/l)	17	3.6	64	B
Secchi (m)	1.4	1.2	2.1	C
TKN (mg/l)	0.70	0.47	0.94	
			Lake Grade	C

Site 2 received a lake grade of C this year, which is consistent with its limited water quality database. Continued monitoring is recommended to continue to build the water quality database.

During each monitoring visit, the volunteer's opinions of the lake's physical condition and recreational suitability were ranked on a 1-to-5 scale. These user perception rankings are shown on the following page.

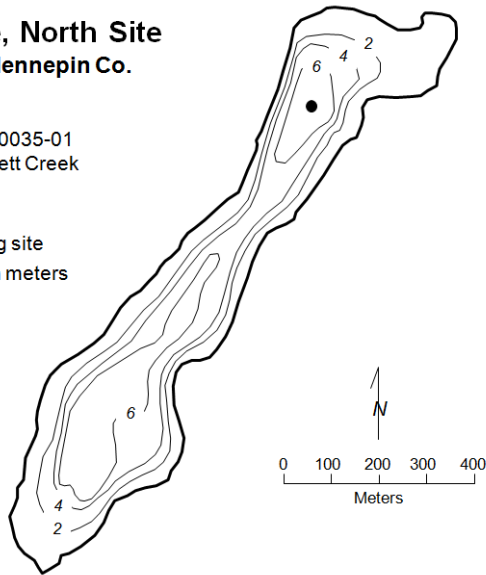
The Fisheries Section of the Minnesota Department of Natural Resources (MDNR) has conducted a fisheries survey on the lake. Information on the survey can be obtained through the MDNR Fisheries Section by calling (651) 259-5831 or by downloading the information off the Internet at <http://www.dnr.state.mn.us/lakefind/>.

If you notice any errors in the lake's data or physical information, or are aware of any additional or missing information, please contact Brian Johnson of the Metropolitan Council at (651) 602-8743 or brian.johnson@metc.state.mn.us.

Sweeney Lake, North Site Golden Valley, Hennepin Co.

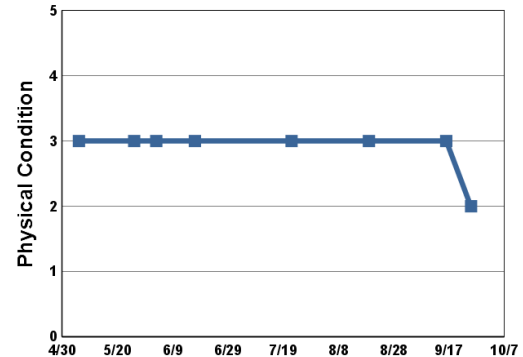
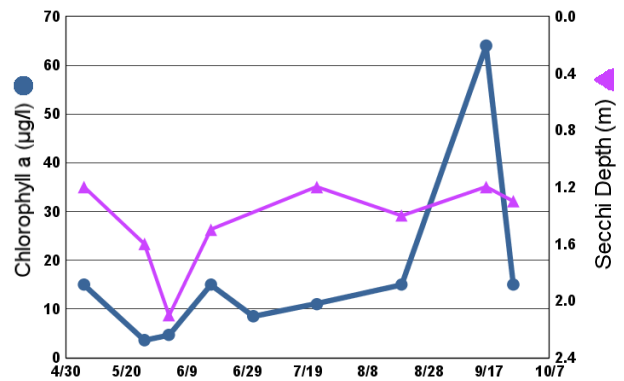
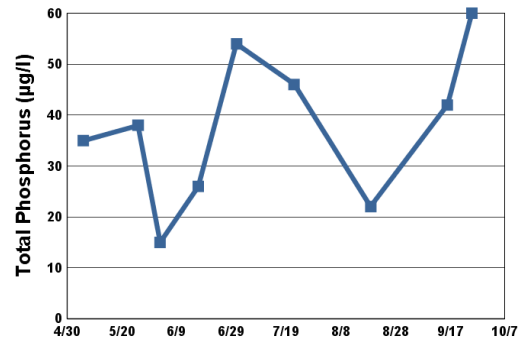
Lake ID: 270035-01
WMO: Bassett Creek

● Sampling site
Contours in meters

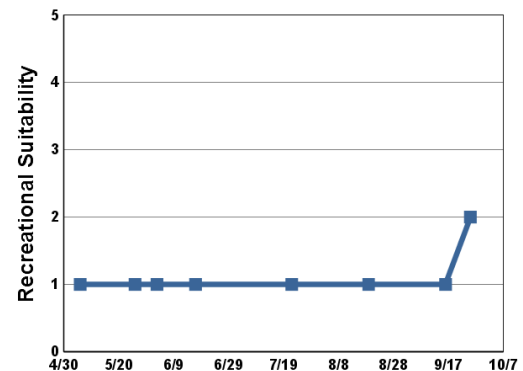


2018 Data

Date	SURF TEMP (°C)	SURF DO (mg/L)	CLA (µg/l)	SURF TP (µg/l)	Secchi (m)	PC	RS
5/6/18	18.3		15.0	35	1.2	3	1
5/26/18	24.7		3.6	38	1.6	3	1
6/3/18	21.3		4.7	15	2.1	3	1
6/17/18	24.7		15.0	26	1.5	3	1
7/1/18			8.5	54			
7/22/18	27.1		11.0	46	1.2	3	1
8/19/18	26.6		15.0	22	1.4	3	1
9/16/18	25.3		64.0	42	1.2	3	1
9/25/18	20.7		15.0	60	1.3	2	2



1 = Crystal Clear
2 = Some Algae Present
3 = Definite Algal Presence
4 = High Algal Color
5 = Severe Algal Bloom



1 = Beautiful
2 = Minor Aesthetic Problem
3 = Swimming Impaired
4 = No Swimming; Boating OK
5 = No Aesthetics Possible

Lake Water Quality Grades Based on Summertime Averages

Year	1980	1981	1982	1983	1984	1985	1986	1987	1988	1989	1990	1991
TP												
CLA												
Secchi												
Lake Grade												

Year	1992	1993	1994	1995	1996	1997	1998	1999	2000	2001	2002	2003
TP									C	C		
CLA									C	C		
Secchi									D	C		
Lake Grade									C	C		

Year	2004	2005	2006	2007	2008	2009	2010	2011	2012	2013	2014	2015
TP							C					
CLA							C	B				
Secchi							C	D				
Lake Grade							C					

Year	2016	2017	2018
TP			C
CLA		B	B
Secchi		C	C
Lake Grade			C

Source: Metropolitan Council, EPA STORET, and/or MPCA EQuIS database(s)

Terrapin Lake (82—0031) *Carnelian — Marine — St. Croix Watershed District*

Monitoring agency: Washington Conservation District staff

Terrapin Lake is located in May Township (Washington County). It has a surface area of 86 acres and a maximum depth of 4.6 m (15 ft). The lake is considered a Priority Lake by the Metropolitan Council for its good water quality. The entire surface area is considered littoral zone, which is the 0 — 15 feet depth zone typically dominated by aquatic vegetation. Since the lake is relatively shallow, it does not permanently stratify and maintain a thermocline which is a density gradient caused by changing water temperatures throughout portions of the water column.

On each sampling day surface samples were collected for laboratory analysis of total phosphorus (TP), total Kjeldahl nitrogen (TKN), and chlorophyll including chlorophyll-a (CLA). Secchi transparency was measured during each site visit. Depth profiles of dissolved oxygen and temperature were also made. The resulting surface data are summarized in tables and figures on the following pages. For depth profile data, please refer to the MCES's EIMS system at <http://es.metc.state.mn.us/eims/>.

2018 summer (May - September) data summary

Parameter	Mean	Minimum	Maximum	Grade
TP (µg/l)	19	12	35	A
CLA (µg/l)	2.9	2.1	3.8	A
Secchi (m)	>2.5	>1.5	>3.2	
TKN (mg/l)	0.67	0.60	0.84	
			Lake Grade	

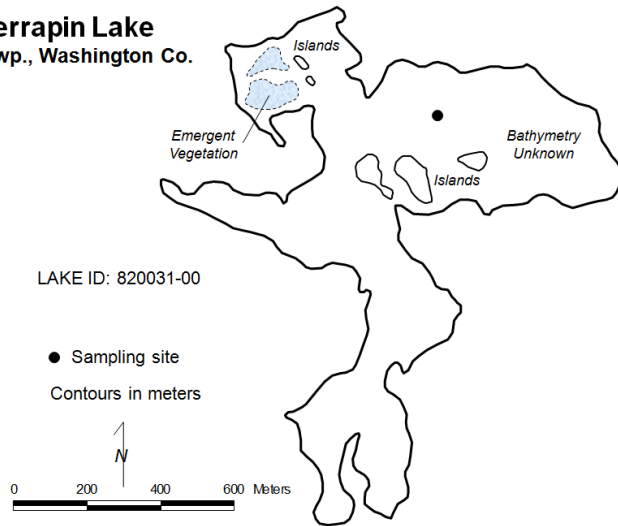
> indicates that the visibility of the Secchi disk was blocked by aquatic vegetation at the depth indicated.

There was an insufficient quantity of valid Secchi transparency measurements to determine a Secchi grade. An invalid measurement occurred if the Secchi disk was either visible on the lake bottom or the disk's visibility was blocked by aquatic vegetation. In both of these situations the water clarity would have been greater than that indicated by the measurement. A lake grade was not given because all three parameter grades are required to issue a lake grade. The relatively low CLA concentrations in combination with the observations of moderate to substantial macrophyte growth, indicate that the primary production of the lake is focused on production of aquatic macrophytes rather than algae.

During each monitoring visit, the volunteer's opinions of the lake's physical condition and recreational suitability were ranked on a 1-to-5 scale. These user perception rankings are shown on the following page.

If you notice any errors in the lake's data or physical information, or are aware of any additional or missing information, please contact Brian Johnson of the Metropolitan Council at (651) 602-8743 or brian.johnson@metc.state.mn.us.

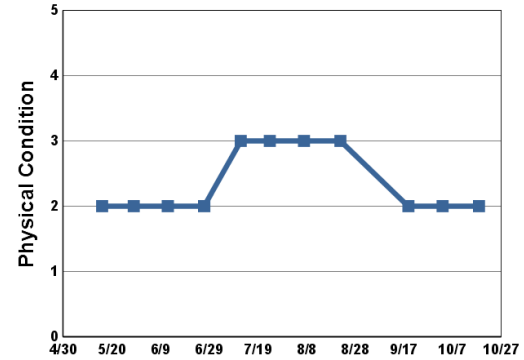
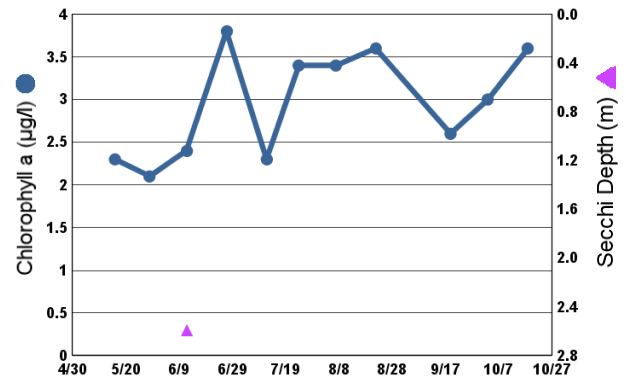
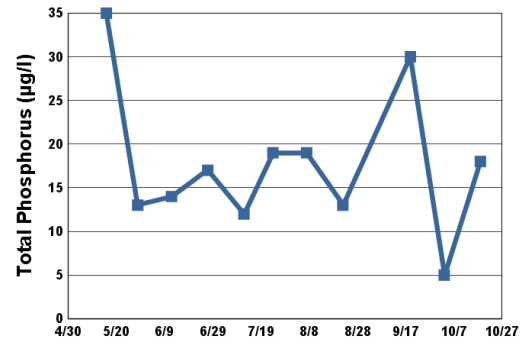
Terrapin Lake May Twp., Washington Co.



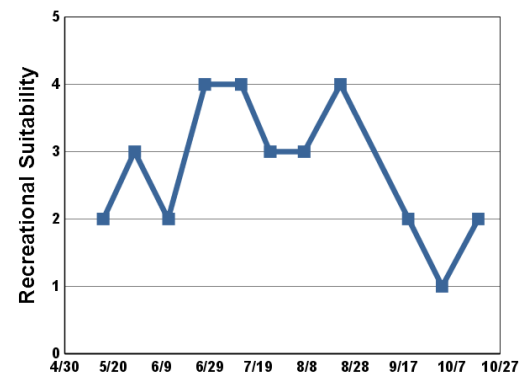
2018 Data

Date	SURF TEMP (°C)	SURF DO (mg/L)	CLA (µg/l)	SURF TP (µg/l)	Secchi (m)	PC	RS
5/16/18	18.7	8.3	2.3	35	> 3.2	2	2
5/29/18	25.4	7.3	2.1	13	> 2.7	2	3
6/12/18	21.9	7.9	2.4	14	2.6	2	2
6/27/18	24.2	6.7	3.8	17	> 1.5	2	4
7/12/18	27.1	7.7	2.3	12	> 3.0	3	4
7/24/18	25.6	7.5	3.4	19	> 2.3	3	3
8/7/18	24.2	6.3	3.4	19	> 2.1	3	3
8/22/18	23.8	4.2	3.6	13	> 2.4	3	4
9/19/18	21.6	4.9	2.6	30	> 2.6	2	2
10/3/18	13.4	3.9	3.0	5	> 3.5	2	1
10/18/18	7.9	9.5	3.6	18	> 3.4	2	2

> indicates that the visibility of the Secchi disk was blocked by aquatic vegetation at the depth indicated.



1 = Crystal Clear
2 = Some Algae Present
3 = Definite Algal Presence
4 = High Algal Color
5 = Severe Algal Bloom



1 = Beautiful
2 = Minor Aesthetic Problem
3 = Swimming Impaired
4 = No Swimming; Boating OK
5 = No Aesthetics Possible

Lake Water Quality Grades Based on Summertime Averages

Year	1980	1981	1982	1983	1984	1985	1986	1987	1988	1989	1990	1991
TP												
CLA												
Secchi												
Lake Grade												

Year	1992	1993	1994	1995	1996	1997	1998	1999	2000	2001	2002	2003
TP												
CLA												
Secchi												
Lake Grade												

Year	2004	2005	2006	2007	2008	2009	2010	2011	2012	2013	2014	2015
TP	B	A	C	B			A				A	A
CLA	A	A	A	A			A				A	A
Secchi	A	A	A	B	A	A					A	
Lake Grade	A	A	B	B							A	

Year	2016	2017	2018
TP			A
CLA			A
Secchi			
Lake Grade			

Source: Metropolitan Council, EPA STORET, and/or MPCA EQuIS database(s)

Thole Lake (70–0120) Scott County Watershed Management Organization

Volunteer: Mark Vierling

Thole Lake is located in the Louisville Township (Scott County). The entire lake is considered littoral zone, which is the shallow 0 – 15 feet depth zone that is typically dominated by aquatic plants. Since the lake is relatively shallow, it does not maintain a thermocline, which is a density gradient caused by changing water temperatures throughout the water column. The lake is considered a Priority Lake by the Metropolitan Council for its high regional recreation value (METC 2007). The MPCA listed the lake as impaired with respect to aquatic recreational use (nutrient/eutrophication biological indicators) in 2002, and aquatic consumption (mercury in fish tissue) in 2008. The MN DNR designated the lake as being infested with Eurasian water milfoil (*Myriophyllum spicatum*) in 2002.

On each sampling day surface samples were collected for laboratory analysis of total phosphorus (TP), total Kjeldahl nitrogen (TKN), and chlorophyll including chlorophyll-a (CLA). Secchi transparency and surface temperature were measured during each monitoring visit. The resulting data are summarized in tables and figures on the following pages.

2018 summer (May - September) data summary

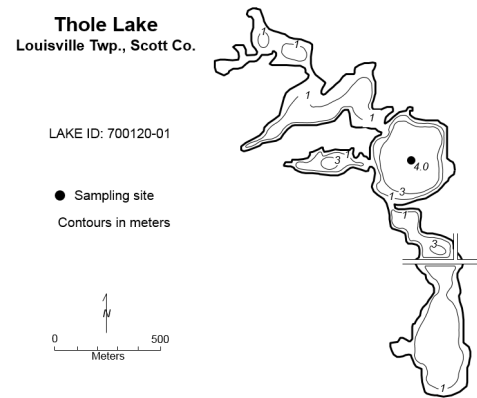
Parameter	Mean	Minimum	Maximum	Grade
TP (µg/l)	63	33	97	C
CLA (µg/l))	51	5.0	100	D
Secchi (m)	1.2	0.5	2.9	C
TKN (mg/l)	1.49	0.85	2.10	
			Lake Grade	C

The lake received a lake grade of C this year. The historical water quality database shows that the lake grades for this lake vary in the C and D range.

Throughout the monitoring period, the METC staff ranked the lake's physical condition and recreational suitability on a 1-to-5 scale. These user perception rankings are shown on the following page.

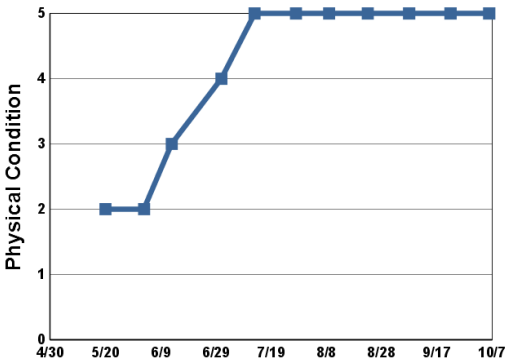
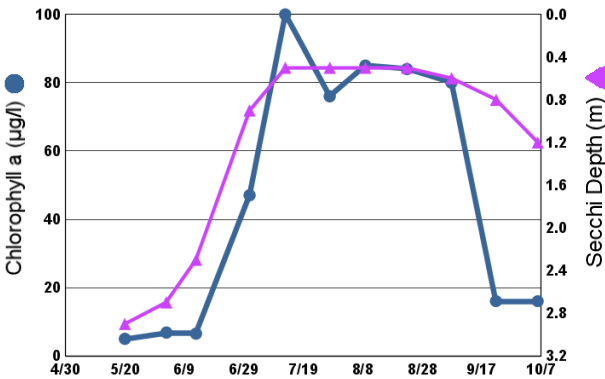
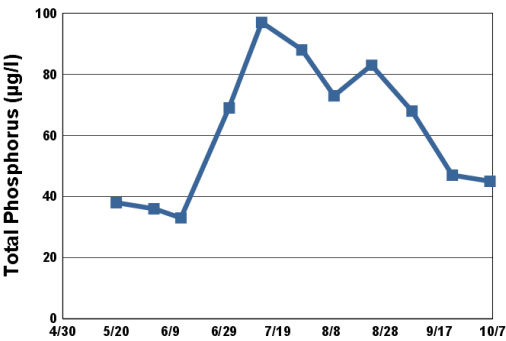
The Fisheries Section of the Minnesota Department of Natural Resources (MDNR) has conducted a fisheries survey on the lake. Information on the survey can be obtained through the MDNR Fisheries Section by calling (651) 259-5831 or by downloading the information off the Internet at <http://www.dnr.state.mn.us/lakefind/>.

If you notice any errors in the lake's data or physical information, or are aware of any additional or missing information, please contact Brian Johnson of the Metropolitan Council at (651) 602-8743 or brian.johnson@metc.state.mn.us.

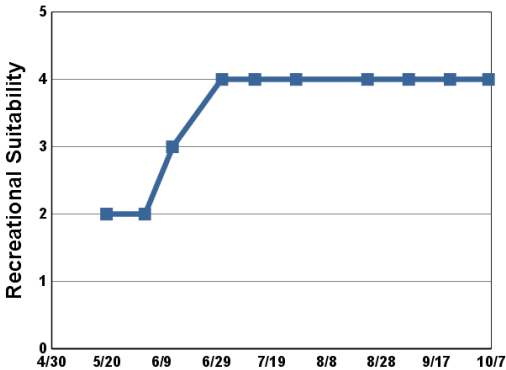


2018 Data

Date	SURF TEMP (°C)	SURF DO (mg/L)	CLA (µg/l)	SURF TP (µg/l)	Secchi (m)	PC	RS
5/20/18	21.6		5.0	38	2.9	2	2
6/3/18	22.4		6.8	36	2.7	2	2
6/13/18	24.3		6.5	33	2.3	3	3
7/1/18	28.1		47.0	69	0.9	4	4
7/13/18	28.2		100.0	97	0.5	5	4
7/28/18	27.4		76.0	88	0.5	5	4
8/9/18	29.0		85.0	73	0.5	5	
8/23/18	25.5		84.0	83	0.5	5	4
9/7/18	24.3		80.0	68	0.6	5	4
9/22/18	20.5		16.0	47	0.8	5	4
10/6/18	13.8		16.0	45	1.2	5	4



1 = Crystal Clear
2 = Some Algae Present
3 = Definite Algal Presence
4 = High Algal Color
5 = Severe Algal Bloom



1 = Beautiful
2 = Minor Aesthetic Problem
3 = Swimming Impaired
4 = No Swimming; Boating OK
5 = No Aesthetics Possible

Lake Water Quality Grades Based on Summertime Averages

Year	1980	1981	1982	1983	1984	1985	1986	1987	1988	1989	1990	1991
TP					D							
CLA					D							
Secchi					D							
Lake Grade					D							

Year	1992	1993	1994	1995	1996	1997	1998	1999	2000	2001	2002	2003
TP			F			D			D		D	
CLA			D			C			D		D	
Secchi			D			C			C		D	
Lake Grade			D			C			D		D	

Year	2004	2005	2006	2007	2008	2009	2010	2011	2012	2013	2014	2015
TP		D	D					D				C
CLA		F	D					C				D
Secchi		C	D					C				C
Lake Grade		D	D					C				C

Year	2016	2017	2018
TP	D	C	C
CLA	D	C	D
Secchi	D	C	C
Lake Grade	D	C	C

Source: Metropolitan Council, EPA STORET, and/or MPCA EQuIS database(s)

Thompson Lake (19–0048) *Lower Mississippi River Watershed Management Organization*

Volunteer: Anne Pfankuch

Thompson Lake is located in the city of West St. Paul (Dakota County). It is a small 8 acre lake with a maximum depth of 2.4 m.

The MPCA listed the lake as impaired with respect to aquatic recreational use (nutrient/eutrophication biological indicators) and aquatic life (chloride) in 2014.

On each sampling day surface samples were collected for laboratory analysis of total phosphorus (TP), total Kjeldahl nitrogen (TKN), and chlorophyll including chlorophyll-a (CLA). Secchi transparency and surface temperature were measured during each monitoring visit. The resulting data are summarized in tables and figures on the following pages.

2018 summer (May - September) data summary

Parameter	Mean	Minimum	Maximum	Grade
TP (µg/l)	66	49	102	C
CLA (µg/l))	15	8.1	26	B
Secchi (m)	1.4	1.0	1.8	C
TKN (mg/l)	0.67	0.52	1.00	
			Lake Grade	C

The lake received a lake grade of C this year. Continued monitoring is recommended to build the water quality database.

During each monitoring visit, the volunteer's opinions of the lake's physical condition and recreational suitability were ranked on a 1-to-5 scale. These user perception rankings are shown on the following page.

The Fisheries Section of the Minnesota Department of Natural Resources (MDNR) has conducted a fisheries survey on the lake. Information on the survey can be obtained through the MDNR Fisheries Section by calling (651) 259-5831 or by downloading the information off the Internet at <http://www.dnr.state.mn.us/lakefind/>.

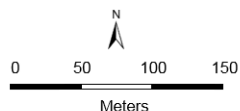
If you notice any errors in the lake's data or physical information, or are aware of any additional or missing information, please contact Brian Johnson of the Metropolitan Council at (651) 602-8743 or brian.johnson@metc.state.mn.us.

Thompson Lake West St. Paul, Dakota Co.

Lake ID: 190048-00
WMO: Lower Mississippi River

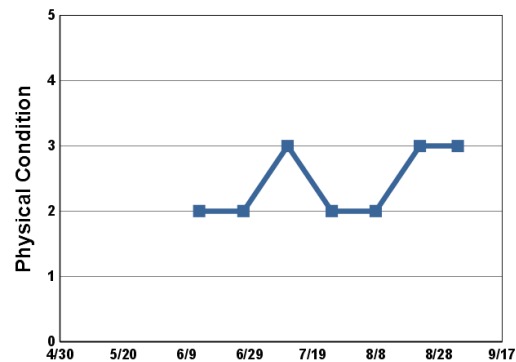
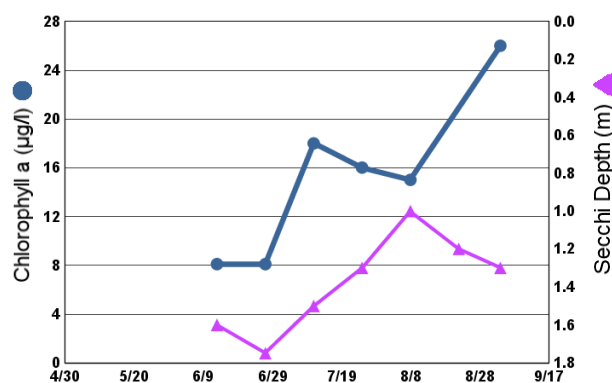
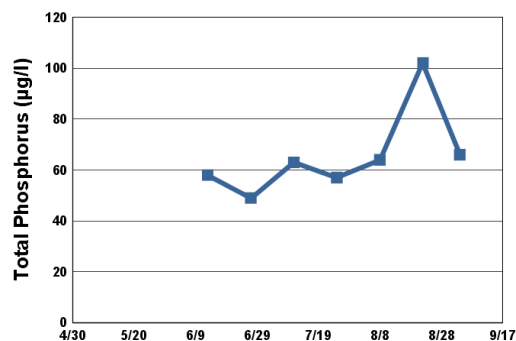
● Sampling site

Contours in meters

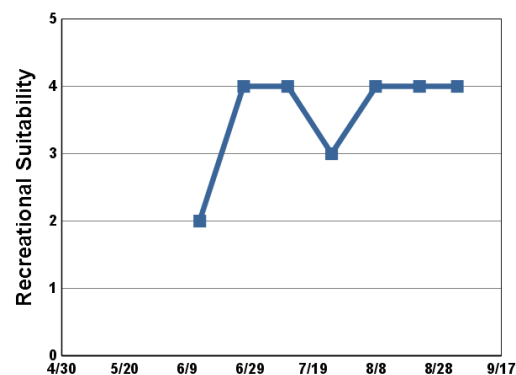


2018 Data

Date	SURF TEMP (°C)	SURF DO (mg/L)	CLA (µg/l)	SURF TP (µg/ l)	Secchi (m)	PC	RS
6/13/18	23.6		8.1	58	1.6	2	2
6/27/18	23.8		8.1	49	1.8	2	4
7/11/18	27.9		18.0	63	1.5	3	4
7/25/18	25.4		16.0	57	1.3	2	3
8/8/18	27.9		15.0	64	1.0	2	4
8/22/18	24.6			102	1.2	3	4
9/3/18	23.4		26.0	66	1.3	3	4



1 = Crystal Clear
2 = Some Algae Present
3 = Definite Algal Presence
4 = High Algal Color
5 = Severe Algal Bloom



1 = Beautiful
2 = Minor Aesthetic Problem
3 = Swimming Impaired
4 = No Swimming; Boating OK
5 = No Aesthetics Possible

Lake Water Quality Grades Based on Summertime Averages

Year	1980	1981	1982	1983	1984	1985	1986	1987	1988	1989	1990	1991
TP												
CLA												
Secchi												
Lake Grade												

Year	1992	1993	1994	1995	1996	1997	1998	1999	2000	2001	2002	2003
TP												
CLA												
Secchi												
Lake Grade												

Year	2004	2005	2006	2007	2008	2009	2010	2011	2012	2013	2014	2015
TP												
CLA												
Secchi												
Lake Grade												

Year	2016	2017	2018
TP	C	D	C
CLA	B	B	B
Secchi	D	C	C
Lake Grade	C	C	C

Source: Metropolitan Council, EPA STORET, and/or MPCA EQuIS database(s)

Turtle Lake (82—0036) *Carnelian — Marine — St. Croix Watershed District*

Monitoring agency: Washington Conservation District staff

Turtle Lake is located in May Township (Washington County). The lake has a surface area of 44 acres, and has a maximum and mean depth of 2.4 m and 1.2 m, respectively. The entire surface area is considered littoral zone, which is the 0 — 15 feet depth zone typically dominated by aquatic vegetation. Since the lake is relatively shallow, it does not permanently stratify and maintain a thermocline which is a density gradient caused by changing water temperatures throughout portions of the water column. The lake's watershed area is approximately 699 acres giving a 16:1 watershed-to-lake area ratio. The greater the ratio, the greater the potential stress on the lake from surface runoff.

On each sampling day surface samples were collected for laboratory analysis of total phosphorus (TP), total Kjeldahl nitrogen (TKN), and chlorophyll including chlorophyll-a (CLA). Secchi transparency was measured during each site visit. Depth profiles of dissolved oxygen and temperature were also made. The resulting surface data are summarized in tables and figures on the following pages. For depth profile data, please refer to the MCES's EIMS system at <http://es.metc.state.mn.us/eims/>.

2018 summer (May - September) data summary

Parameter	Mean	Minimum	Maximum	Grade
TP (µg/l)	45	30	61	C
CLA (µg/l))	8.4	3.2	16	A
Secchi (m)	+0.7	>0.3	+1.1	
TKN (mg/l)	0.71	0.60	0.90	
			Lake Grade	

+ indicates that the Secchi disk was visible on the bottom of the lake at the depth indicated.

> indicates that the visibility of the Secchi disk was blocked by aquatic vegetation at the depth indicated.

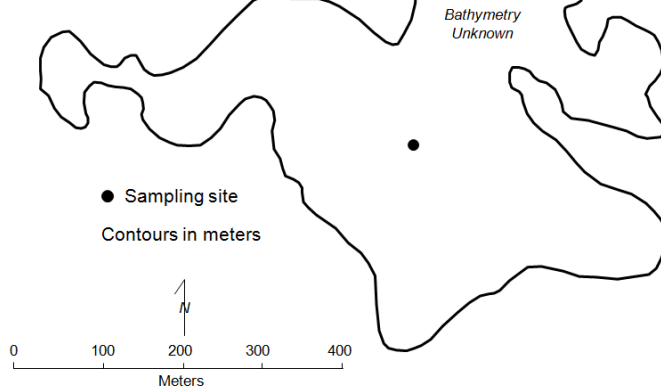
There was an insufficient quantity of valid Secchi transparency measurements to determine a Secchi grade. An invalid measurement occurred if the Secchi disk was either visible on the lake bottom or the disk's visibility was blocked by aquatic vegetation. In both of these situations the water clarity would have been greater than that indicated by the measurement. A lake grade was not given because all three parameter grades are required to issue a lake grade. The relatively low CLA concentrations in combination with the observations of moderate to substantial macrophyte growth, indicate that the primary production of the lake is focused on production of aquatic macrophytes rather than algae.

During each monitoring visit, the volunteer's opinions of the lake's physical condition and recreational suitability were ranked on a 1-to-5 scale. These user perception rankings are shown on the following page.

If you notice any errors in the lake's data or physical information, or are aware of any additional or missing information, please contact Brian Johnson of the Metropolitan Council at (651) 602-8743 or brian.johnson@metc.state.mn.us.

Turtle Lake May Twp., Washington Co.

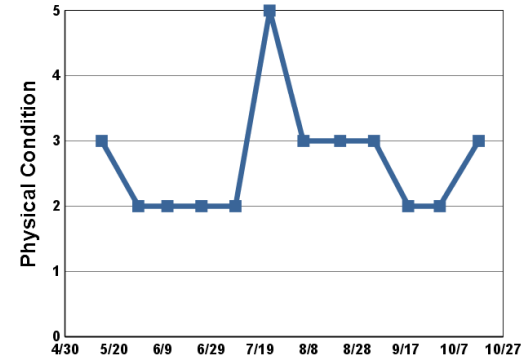
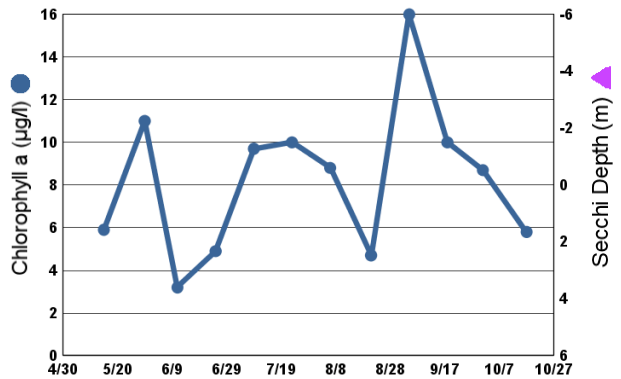
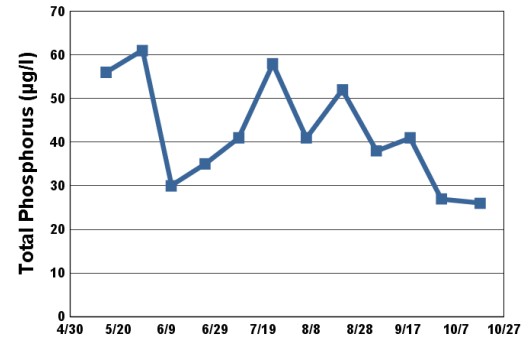
LAKE ID: 820036-00



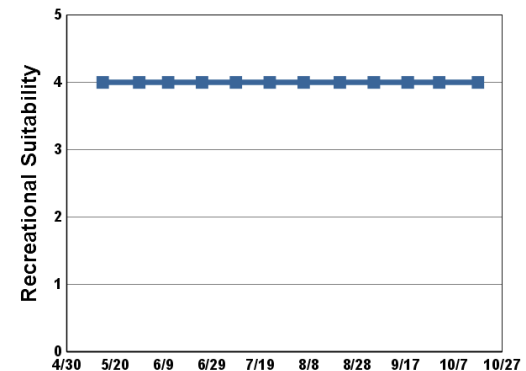
2018 Data

Date	SURF TEMP (°C)	SURF DO (mg/L)	CLA (µg/l)	SURF TP (µg/l)	Secchi (m)	PC	RS
5/15/18	18.2	9.2	5.9	56	+ 0.9	3	4
5/30/18	23.8	4.7	11.0	61	> 0.3	2	4
6/11/18	21.1	9.3	3.2	30	+ 0.8	2	4
6/25/18	24.0	5.4	4.9	35	> 0.5	2	4
7/9/18	23.5	5.9	9.7	41	+ 1.1	2	4
7/23/18	23.3	5.7	10.0	58	> 0.5	5	4
8/6/18	22.3	4.3	8.8	41	> 0.6	3	4
8/21/18	21.5	5.7	4.7	52	> 0.5	3	4
9/4/18	22.7	6.1	16.0	38	> 0.9	3	4
9/18/18	20.8	2.6	10.0	41	> 0.8	2	4
10/1/18	9.3	9.4	8.7	27	+ 0.9	2	4
10/17/18	7.0	13.0	5.8	26	+ 0.9	3	4

+ indicates that the Secchi disk was visible on the bottom of the lake at the depth indicated.
> indicates that the visibility of the Secchi disk was blocked by aquatic vegetation at the depth indicated.



1 = Crystal Clear
2 = Some Algae Present
3 = Definite Algal Presence
4 = High Algal Color
5 = Severe Algal Bloom



1 = Beautiful
2 = Minor Aesthetic Problem
3 = Swimming Impaired
4 = No Swimming; Boating OK
5 = No Aesthetics Possible

Lake Water Quality Grades Based on Summertime Averages

Year	1980	1981	1982	1983	1984	1985	1986	1987	1988	1989	1990	1991
TP												F
CLA												F
Secchi												F
Lake Grade												F

Year	1992	1993	1994	1995	1996	1997	1998	1999	2000	2001	2002	2003
TP	F				C	C	C	B	D	C		D
CLA	F				D	D	D	C	B	B		B
Secchi	F	D	C	D	D	D	D	C	C	C	C	C
Lake Grade	F				D	D	D	C	C	C		C

Year	2004	2005	2006	2007	2008	2009	2010	2011	2012	2013	2014	2015
TP									C	D	D	
CLA									B	A	C	
Secchi	C	C	C	C	C	C	C					
Lake Grade												

Year	2016	2017	2018
TP		C	C
CLA		A	A
Secchi			
Lake Grade			

Source: Metropolitan Council, EPA STORET, and/or MPCA EQuIS database(s)

Twin Lake [Burnsville] (19–0028) *City of Burnsville*

Volunteer: Bernie DeMaster

Twin Lake is an 11-acre lake located in the City of Burnsville (Dakota County). The entire surface area is considered littoral zone, which is the 0 — 15 feet depth zone typically dominated by aquatic vegetation. Few morphological data are available for the lake.

The MN DNR designated the lake as being infested with Eurasian water milfoil (*Myriophyllum spicatum*) in 1997.

On each sampling day surface samples were collected for laboratory analysis of total phosphorus (TP), total Kjeldahl nitrogen (TKN), and chlorophyll including chlorophyll-a (CLA). Secchi transparency and surface temperature were measured during each monitoring visit. The resulting data are summarized in tables and figures on the following pages.

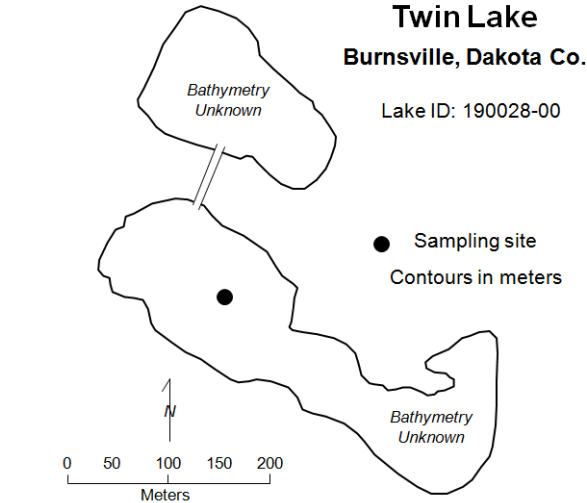
2018 summer (May - September) data summary

Parameter	Mean	Minimum	Maximum	Grade
TP (µg/l)	28	20	40	B
CLA (µg/l)	5.5	2.5	14	A
Secchi (m)	1.8	1.0	2.1	C
TKN (mg/l)	0.66	0.44	0.88	
			Lake Grade	B

The lake received a lake grade of B this year. The water quality of this lake has varied in the B to C range since 1999. However, the TP grade of A in 2017 and TP grades of A's and B's over the previous 6 years seem to show an improving trend compared to the C and D grades received during the late 1990s to mid-2000s. Continued monitoring is recommended to determine if this recent improvement in water quality is part of a longer term trend.

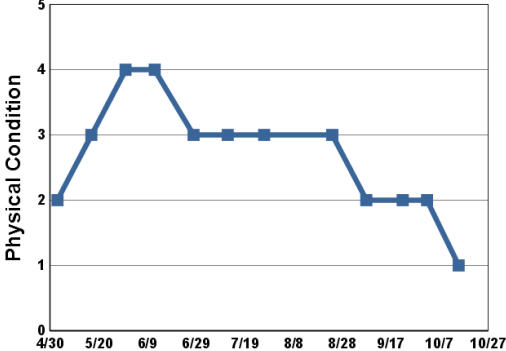
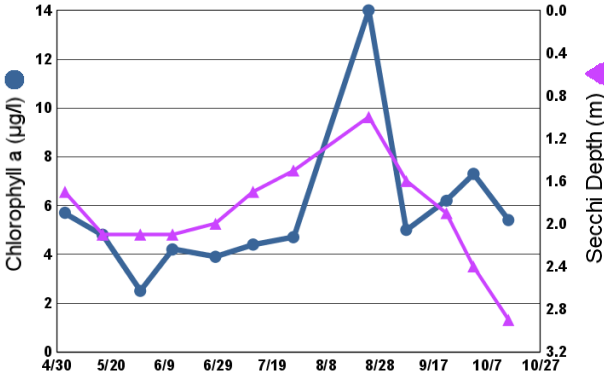
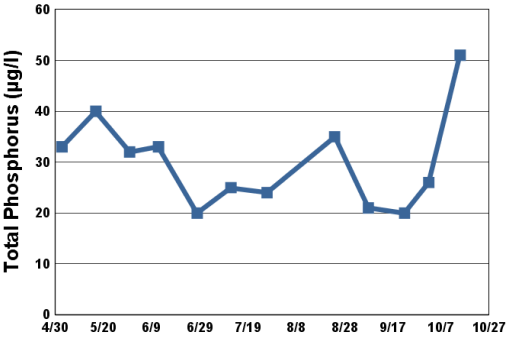
During each monitoring visit, the volunteer's opinions of the lake's physical condition and recreational suitability were ranked on a 1-to-5 scale. These user perception rankings are shown on the following page.

If you notice any errors in the lake's data or physical information, or are aware of any additional or missing information, please contact Brian Johnson of the Metropolitan Council at (651) 602-8743 or brian.johnson@metc.state.mn.us.

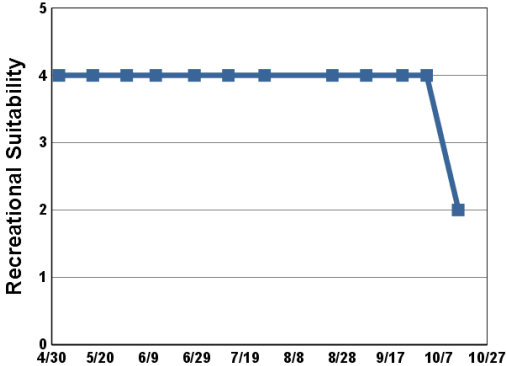


2018 Data

Date	SURF TEMP (°C)	SURF DO (mg/L)	CLA (µg/l)	SURF TP (µg/l)	Secchi (m)	PC	RS
5/3/18	16.5		5.7	33	1.7	2	4
5/17/18	20.8		4.8	40	2.1	3	4
5/31/18	24.9		2.5	32	2.1	4	4
6/12/18	21.5		4.2	33	2.1	4	4
6/28/18	25.5		3.9	20	2.0	3	4
7/12/18	27.1		4.4	25	1.7	3	4
7/27/18	24.8		4.7	24	1.5	3	4
8/24/18	21.7		14.0	35	1.0	3	4
9/7/18	23.3		5.0	21	1.6	2	4
9/22/18	18.2		6.2	20	1.9	2	4
10/2/18	13.3		7.3	26	2.4	2	4
10/15/18	8.8		5.4	51	2.9	1	2



1 = Crystal Clear
2 = Some Algae Present
3 = Definite Algal Presence
4 = High Algal Color
5 = Severe Algal Bloom



1 = Beautiful
2 = Minor Aesthetic Problem
3 = Swimming Impaired
4 = No Swimming; Boating OK
5 = No Aesthetics Possible

Lake Water Quality Grades Based on Summertime Averages

Year	1980	1981	1982	1983	1984	1985	1986	1987	1988	1989	1990	1991
TP												
CLA												
Secchi												
Lake Grade												

Year	1992	1993	1994	1995	1996	1997	1998	1999	2000	2001	2002	2003
TP								D		C	C	C
CLA								B		A	A	A
Secchi								D		C	C	C
Lake Grade								C		B	B	B

Year	2004	2005	2006	2007	2008	2009	2010	2011	2012	2013	2014	2015
TP		C	D	C	C	C	C	B	B	B	A	A
CLA		A	C	A	B	B	C	A	A	A	A	A
Secchi		C	C	C	C	C	C	B		C		C
Lake Grade		B	C	B	C	C	C	B		B		B

Year	2016	2017	2018
TP	B	A	B
CLA	A	A	A
Secchi	C	C	C
Lake Grade	B	B	B

Source: Metropolitan Council, EPA STORET, and/or MPCA EQuIS database(s)

Twin Lake [Golden Valley] (27–0035–02) Bassett Creek Watershed Management Commission

Volunteer: Jennell Bilek

Twin Lake is located in the City of Golden Valley (Hennepin County). The surface area of the lake is 19 acres. Approximately 42 percent of the surface is considered littoral zone which is the 0-15 feet depth zone of aquatic plant dominance. The lake has a maximum depth of approximately 17 m (56 ft).

On each sampling day surface samples were collected for laboratory analysis of total phosphorus (TP), total Kjeldahl nitrogen (TKN), and chlorophyll including chlorophyll-a (CLA). Secchi transparency and surface temperature were measured during each monitoring visit. The resulting data are summarized in tables and figures on the following pages.

2018 summer (May - September) data summary

Parameter	Mean	Minimum	Maximum	Grade
TP (µg/l)	24	11	42	B
CLA (µg/l)	3.3	1.6	6.7	A
Secchi (m)	3.1	1.5	4.6	A
TKN (mg/l)	0.61	0.53	0.75	
			Lake Grade	A

The lake received a lake grade of A this year which is consistent with its historical water quality database.

Continued monitoring is recommended to continue to build the water quality database.

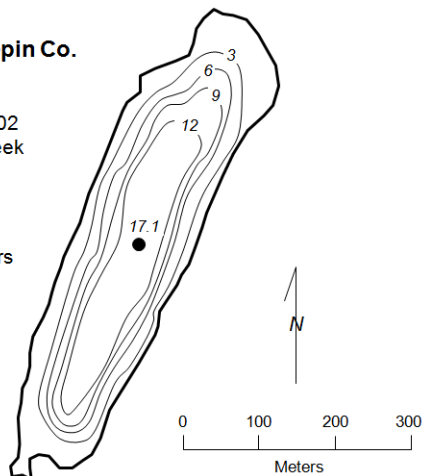
During each monitoring visit, the volunteer's opinions of the lake's physical condition and recreational suitability were ranked on a 1-to-5 scale. These user perception rankings are shown on the following page.

If you notice any errors in the lake's data or physical information, or are aware of any additional or missing information, please contact Brian Johnson of the Metropolitan Council at (651) 602-8743 or brian.johnson@metc.state.mn.us.

Twin Lake Golden Valley, Hennepin Co.

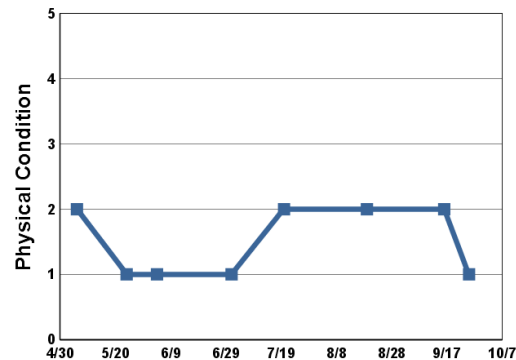
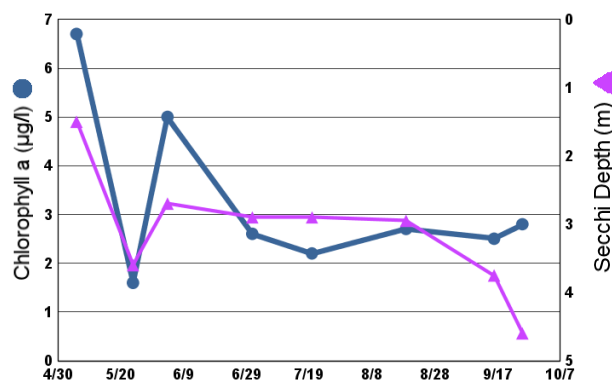
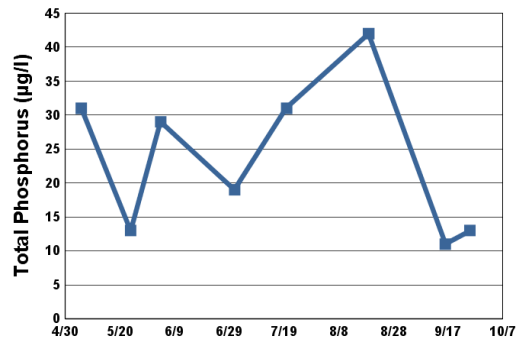
Lake ID: 270035-02
WMO: Bassett Creek

● Sampling site
Contours in meters

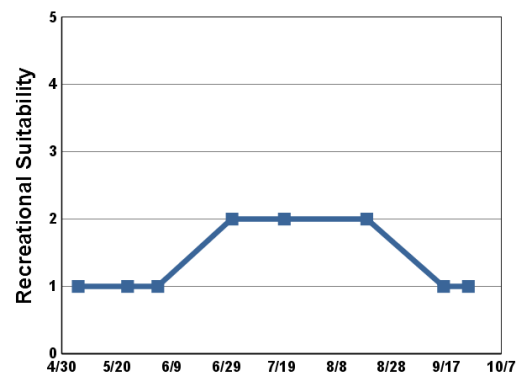


2018 Data

Date	SURF TEMP (°C)	SURF DO (mg/L)	CLA (µg/l)	SURF TP (µg/l)	Secchi (m)	PC	RS
5/6/18	19.2		6.7	31	1.5	2	1
5/24/18	25.5		1.6	13	3.6	1	1
6/4/18	22.4		5.0	29	2.7	1	1
7/1/18	26.2		2.6	19	2.9	1	2
7/20/18	24.2		2.2	31	2.9	2	2
8/19/18	26.8		2.7	42	3.0	2	2
9/16/18	24.6		2.5	11	3.8	2	1
9/25/18	20.0		2.8	13	4.6	1	1



1 = Crystal Clear
2 = Some Algae Present
3 = Definite Algal Presence
4 = High Algal Color
5 = Severe Algal Bloom



1 = Beautiful
2 = Minor Aesthetic Problem
3 = Swimming Impaired
4 = No Swimming; Boating OK
5 = No Aesthetics Possible

Lake Water Quality Grades Based on Summertime Averages

Year	1980	1981	1982	1983	1984	1985	1986	1987	1988	1989	1990	1991
TP												
CLA												
Secchi												
Lake Grade												

Year	1992	1993	1994	1995	1996	1997	1998	1999	2000	2001	2002	2003
TP												
CLA												
Secchi												
Lake Grade												

Year	2004	2005	2006	2007	2008	2009	2010	2011	2012	2013	2014	2015
TP							A			A	A	A
CLA							A	A		B	A	A
Secchi							A	B		A	A	A
Lake Grade							A			A	A	A

Year	2016	2017	2018
TP	B	A	B
CLA	A	A	A
Secchi	A	A	A
Lake Grade	A	A	A

Source: Metropolitan Council, EPA STORET, and/or MPCA EQuIS database(s)

Twin Lake [St. Louis Park] (27–0656) *City of St. Louis Park*

Volunteer: Eric Klingbeil

Twin Lake is a small shallow lake located within the city of St. Louis Park (Hennepin County). The lake has a surface area of approximately 12.4 acres. Few morphological data are available for this lake.

The MPCA listed the lake as impaired with respect to aquatic recreational use (nutrient/eutrophication biological indicators) in 2006.

On each sampling day surface samples were collected for laboratory analysis of total phosphorus (TP), total Kjeldahl nitrogen (TKN), and chlorophyll including chlorophyll-a (CLA). Secchi transparency and surface temperature were measured during each monitoring visit. The resulting data are summarized in tables and figures on the following pages.

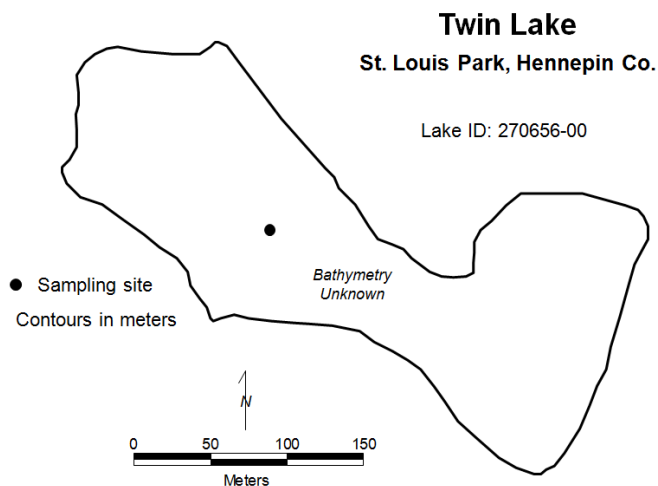
2018 summer (May - September) data summary

Parameter	Mean	Minimum	Maximum	Grade
TP (µg/l)	147	118	204	
CLA (µg/l)	35	14	57	
Secchi (m)	0.7	0.5	1.0	
TKN (mg/l)	1.06	0.85	1.30	
			Lake Grade	

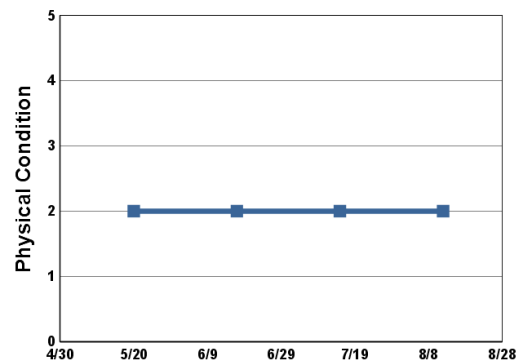
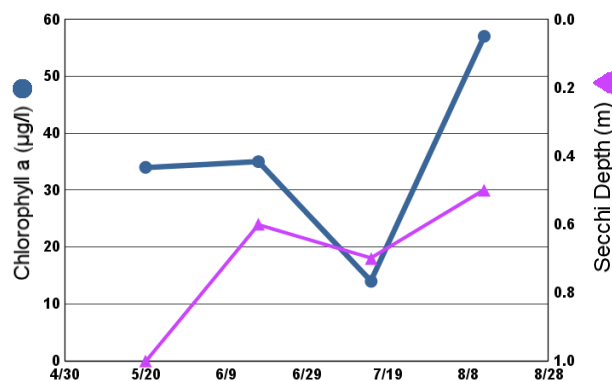
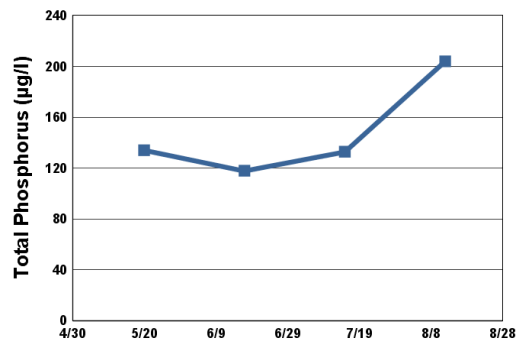
There were less than 5 monitoring events during the summer-time period (May — September). At least 5 monitoring events are required during the summer-time period to determine a parameter grade. A lake grade was not given because all three parameter grades are required to issue a lake grade.

During each monitoring visit, the volunteer's opinions of the lake's physical condition and recreational suitability were ranked on a 1-to-5 scale. These user perception rankings are shown on the following page.

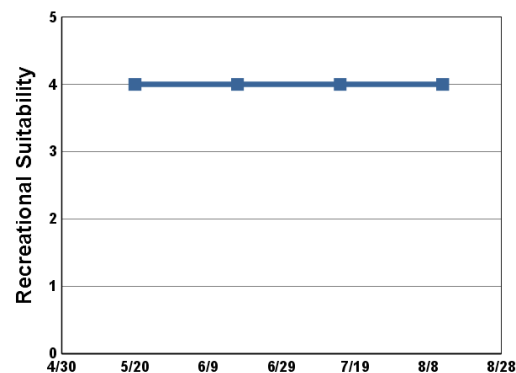
If you notice any errors in the lake's data or physical information, or are aware of any additional or missing information, please contact Brian Johnson of the Metropolitan Council at (651) 602-8743 or brian.johnson@metc.state.mn.us.

**2018 Data**

Date	SURF TEMP (°C)	SURF DO (mg/L)	CLA (µg/l)	SURF TP (µg/l)	Secchi (m)	PC	RS
5/20/18	14.4		34.0	134	1.0	2	4
6/17/18	28.8		35.0	118	0.6	2	4
7/15/18	29.3		14.0	133	0.7	2	4
8/12/18	28.8		57.0	204	0.5	2	4



1 = Crystal Clear
2 = Some Algae Present
3 = Definite Algal Presence
4 = High Algal Color
5 = Severe Algal Bloom



1 = Beautiful
2 = Minor Aesthetic Problem
3 = Swimming Impaired
4 = No Swimming; Boating OK
5 = No Aesthetics Possible

Lake Water Quality Grades Based on Summertime Averages

Year	1980	1981	1982	1983	1984	1985	1986	1987	1988	1989	1990	1991
TP												
CLA												
Secchi												
Lake Grade												

Year	1992	1993	1994	1995	1996	1997	1998	1999	2000	2001	2002	2003
TP											F	F
CLA											B	C
Secchi											D	D
Lake Grade											D	D

Year	2004	2005	2006	2007	2008	2009	2010	2011	2012	2013	2014	2015
TP	F	F	D	F	D	F	D	F	F	D	D	D
CLA	D	C	C	D	D	F	D	F	D	D	C	D
Secchi	D	F	F	F	F	F	F	F	D	F	D	D
Lake Grade	D	D	D	F	D	F	D	F	D	D	D	D

Year	2016	2017	2018
TP	D	D	
CLA	D	C	
Secchi	D	D	
Lake Grade	D	D	

Source: Metropolitan Council, EPA STORET, and/or MPCA EQuIS database(s)

Twin Lake [May Township] (82–0048) *Carnelian — Marine — St. Croix Watershed District*

Monitoring agency: Washington Conservation District staff

Twin Lake is located in May Township (Washington County). The lake is considered a Priority Lake by the Metropolitan Council for its good water quality. The south basin has a maximum depth of 10 m. Few other morphological data are available for this lake. The lake receives inflow from Square Lake.

On each sampling day surface samples were collected for laboratory analysis of total phosphorus (TP), total Kjeldahl nitrogen (TKN), and chlorophyll including chlorophyll-a (CLA). Secchi transparency was measured during each site visit. Depth profiles of dissolved oxygen and temperature were also made. The resulting surface data are summarized in tables and figures on the following pages. For depth profile data, please refer to the MCES's EIMS system at <http://es.metc.state.mn.us/eims/>.

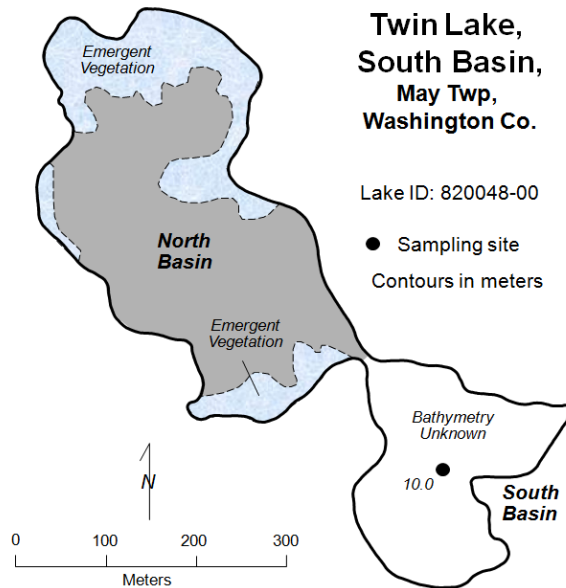
2018 summer (May - September) data summary

Parameter	Mean	Minimum	Maximum	Grade
TP (µg/l)	15	3	30	A
CLA (µg/l))	3.5	1.2	6.7	A
Secchi (m)	3.9	2.6	5.5	A
TKN (mg/l)	0.48	0.41	0.56	
			Lake Grade	A

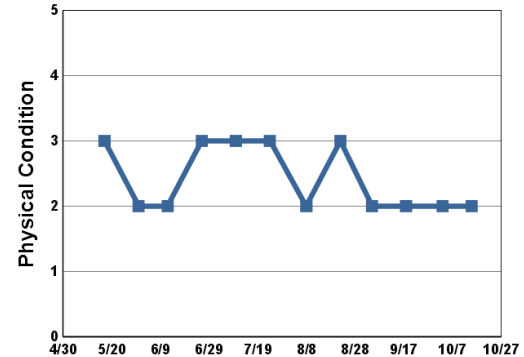
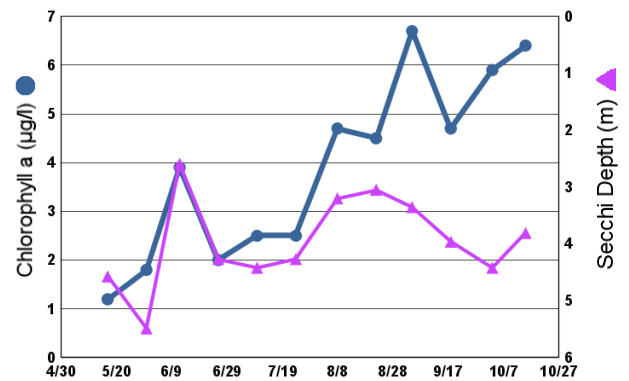
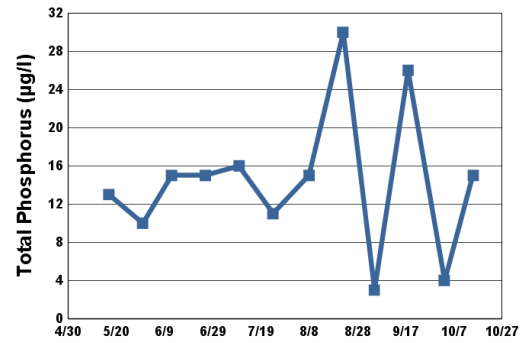
The lake received a lake grade of A this year, which is consistent with its historical database. Continued monitoring is recommended to continue to build the water quality database.

During each monitoring visit, the volunteer's opinions of the lake's physical condition and recreational suitability were ranked on a 1-to-5 scale. These user perception rankings are shown on the following page.

If you notice any errors in the lake's data or physical information, or are aware of any additional or missing information, please contact Brian Johnson of the Metropolitan Council at (651) 602-8743 or brian.johnson@metc.state.mn.us.

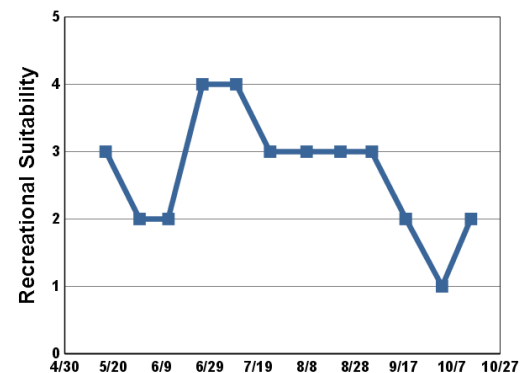
**2018 Data**

Date	SURF TEMP (°C)	SURF DO (mg/L)	CLA (µg/l)	SURF TP (µg/l)	Secchi (m)	PC	RS
5/17/18	19.6	8.4	1.2	13	4.6	3	3
5/31/18	24.2	7.6	1.8	10	5.5	2	2
6/12/18	22.7	9.4	3.9	15	2.6	2	2
6/26/18	25.1	8.0	2.0	15	4.3	3	4
7/10/18	27.0	7.2	2.5	16	4.4	3	4
7/24/18	26.8	6.3	2.5	11	4.3	3	3
8/8/18	24.5	6.7	4.7	15	3.2	2	3
8/22/18	25.2	6.0	4.5	30	3.0	3	3
9/4/18	23.7	7.1	6.7	3	3.4	2	3
9/18/18	23.0	6.7	4.7	26	4.0	2	2
10/3/18	15.4	5.4	5.9	4	4.4	2	1
10/15/18	10.8	7.3	6.4	15	3.8	2	2



1 = Crystal Clear
2 = Some Algae Present
3 = Definite Algal Presence

4 = High Algal Color
5 = Severe Algal Bloom



1 = Beautiful
2 = Minor Aesthetic Problem
3 = Swimming Impaired

4 = No Swimming; Boating OK
5 = No Aesthetics Possible

Lake Water Quality Grades Based on Summertime Averages

Year	1980	1981	1982	1983	1984	1985	1986	1987	1988	1989	1990	1991
TP												
CLA												
Secchi												
Lake Grade												

Year	1992	1993	1994	1995	1996	1997	1998	1999	2000	2001	2002	2003
TP						A	A					
CLA						A	A					
Secchi						A	A					
Lake Grade						A	A					

Year	2004	2005	2006	2007	2008	2009	2010	2011	2012	2013	2014	2015
TP					A	A				A	A	A
CLA					A	A				A	A	A
Secchi					A	A	A	A	A	A	A	A
Lake Grade					A	A				A	A	A

Year	2016	2017	2018
TP			A
CLA			A
Secchi			A
Lake Grade			A

Source: Metropolitan Council, EPA STORET, and/or MPCA EQuIS database(s)

Valentine Lake (62–0071)*Rice Creek Watershed District*

Volunteer: Bob Kistler

Valentine Lake is located in the city of Arden Hills (Ramsey County). The entire surface area is considered littoral zone, which is the 0 — 15 feet depth zone typically dominated by aquatic vegetation. Since the lake is relatively shallow, it does not permanently stratify and maintain a thermocline which is a density gradient caused by changing water temperatures throughout portions of the water column. The lake is defined as a shallow lake because of the dominance of the littoral zone.

On each sampling day surface samples were collected for laboratory analysis of total phosphorus (TP), total Kjeldahl nitrogen (TKN), and chlorophyll including chlorophyll-a (CLA). Secchi transparency and surface temperature were measured during each monitoring visit. The resulting data are summarized in tables and figures on the following pages.

2018 summer (May - September) data summary

Parameter	Mean	Minimum	Maximum	Grade
TP (µg/l)	75	40	131	D
CLA (µg/l))	37	11	92	C
Secchi (m)	0.7	0.5	1.0	D
TKN (mg/l)	1.31	0.79	2.00	
			Lake Grade	D

The lake received a lake grade of D in 2018 which is worse than the C grades received over a decade ago. Continued monitoring is recommended to determine if this recent deterioration in water quality is part of a longer term trend.

During each monitoring visit, the volunteer's opinions of the lake's physical condition and recreational suitability were ranked on a 1-to-5 scale. These user perception rankings are shown on the following page.

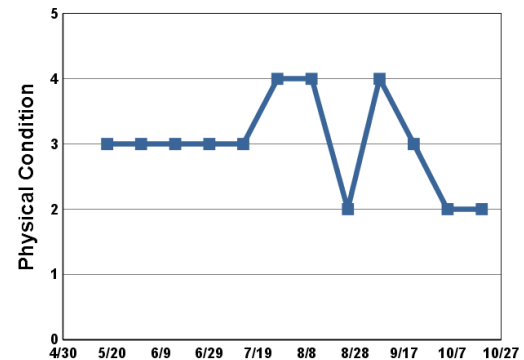
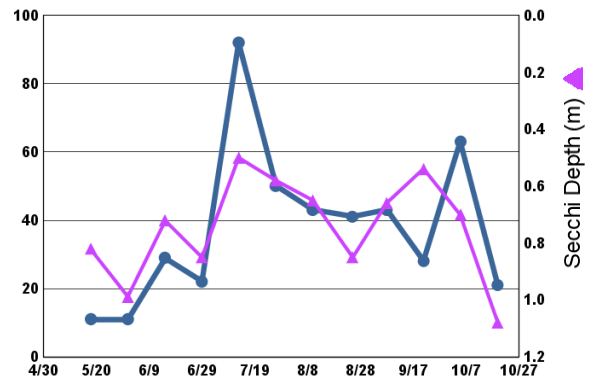
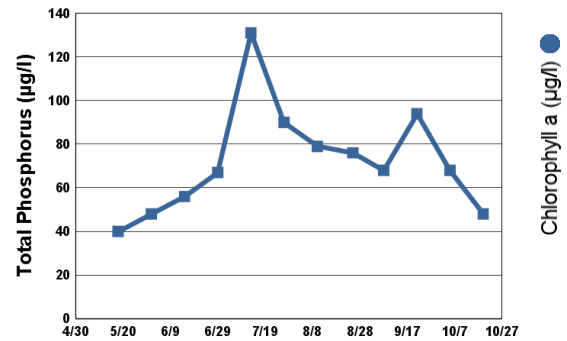
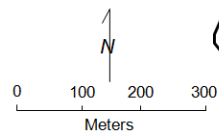
If you notice any errors in the lake's data or physical information, or are aware of any additional or missing information, please contact Brian Johnson of the Metropolitan Council at (651) 602-8743 or brian.johnson@metc.state.mn.us.

Valentine Lake Arden Hills, Ramsey Co.

Lake ID: 620071-00

● Sampling site

Contours in meters

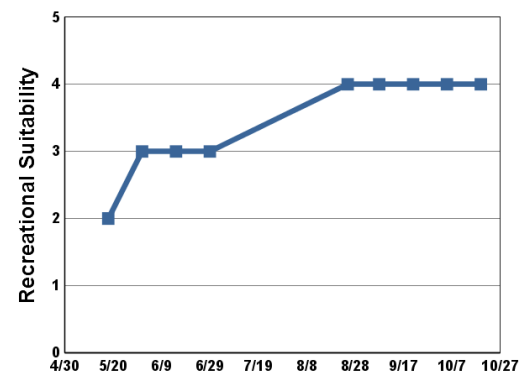


1 = Crystal Clear
2 = Some Algae Present
3 = Definite Algal Presence

4 = High Algal Color
5 = Severe Algal Bloom

2018 Data

Date	SURF TEMP (°C)	SURF DO (mg/L)	CLA (µg/l)	SURF TP (µg/l)	Secchi (m)	PC	RS
5/18/18	22.2		11.0	40	0.8	3	2
6/1/18	26.8		11.0	48	1.0	3	3
6/15/18	24.8		29.0	56	0.7	3	3
6/29/18	28.2		22.0	67	0.9	3	3
7/13/18	28.6		92.0	131	0.5	3	
7/27/18	24.6		50.0	90	0.6	4	
8/10/18	0.5		43.0	79	0.7	4	
8/25/18	22.6		41.0	76	0.9	2	4
9/7/18	23.0		43.0	68	0.7	4	4
9/21/18	18.9		28.0	94	0.5	3	4
10/5/18	11.9		63.0	68	0.7	2	4
10/19/18	9.1		21.0	48	1.1	2	4



1 = Beautiful

4 = No Swimming; Boating OK

2 = Minor Aesthetic Problem

5 = No Aesthetics Possible

3 = Swimming Impaired

Lake Water Quality Grades Based on Summertime Averages

Year	1980	1981	1982	1983	1984	1985	1986	1987	1988	1989	1990	1991
TP												
CLA												
Secchi												
Lake Grade												

Year	1992	1993	1994	1995	1996	1997	1998	1999	2000	2001	2002	2003
TP										C	C	C
CLA										B	B	C
Secchi										C	C	D
Lake Grade										C	C	C

Year	2004	2005	2006	2007	2008	2009	2010	2011	2012	2013	2014	2015
TP	C	C	C	D	C							
CLA	C	C	B	C	B							
Secchi	C	C	C	C	C							
Lake Grade	C	C	C	C	C							

Year	2016	2017	2018
TP			D
CLA			C
Secchi			D
Lake Grade			D

Source: Metropolitan Council, EPA STORET, and/or MPCA EQuIS database(s)

Valley Lake (19–0348) *City of Lakeville*

Monitoring agency: City of Lakeville staff

Valley Lake is located in the city of Lakeville (Dakota County). The lake has a surface area of 8 acres and a maximum depth of 3.2 m (10 ft).

The MN DNR designated the lake as being infested with Eurasian water milfoil (*Myriophyllum spicatum*) in 2005.

The lake has been involved in a project in which barley straw or crushed corn was added to the lake in an attempt to inhibit algal populations. CAMP data were used to evaluate the effectiveness of these additions. Refer to McComas and Stuckert (2009b) for details on the project.

On each sampling day surface samples were collected for laboratory analysis of total phosphorus (TP), total Kjeldahl nitrogen (TKN), and chlorophyll including chlorophyll-a (CLA). Secchi transparency and surface temperature were measured during each monitoring visit. The resulting data are summarized in tables and figures on the following pages.

2018 summer (May - September) data summary

Parameter	Mean	Minimum	Maximum	Grade
TP (µg/l)	91	54	112	D
CLA (µg/l)	51	14	85	D
Secchi (m)	0.7	0.4	1.3	F
TKN (mg/l)	1.46	0.93	2.00	
			Lake Grade	D

The lake received a lake grade of D this year. The lake grades have typically varied in the range of B to D.

During each monitoring visit, the volunteer's opinions of the lake's physical condition and recreational suitability were ranked on a 1-to-5 scale. These user perception rankings are shown on the following page.

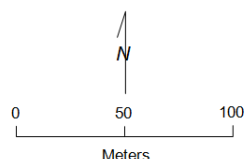
The Fisheries Section of the Minnesota Department of Natural Resources (MDNR) has conducted a fisheries survey on the lake. Information on the survey can be obtained through the MDNR Fisheries Section by calling (651) 259-5831 or by downloading the information off the Internet at <http://www.dnr.state.mn.us/lakefind/>.

If you notice any errors in the lake's data or physical information, or are aware of any additional or missing information, please contact Brian Johnson of the Metropolitan Council at (651) 602-8743 or brian.johnson@metc.state.mn.us.

Valley Lake Lakeville, Dakota Co.

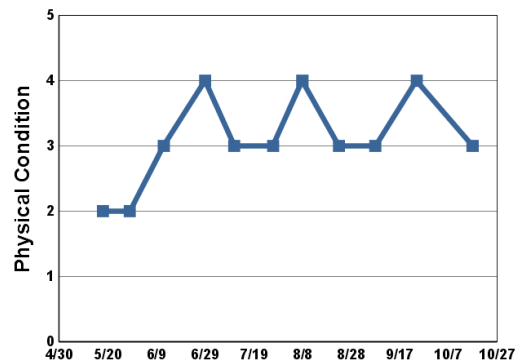
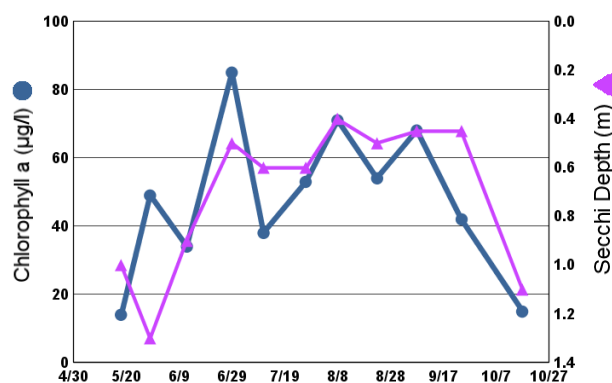
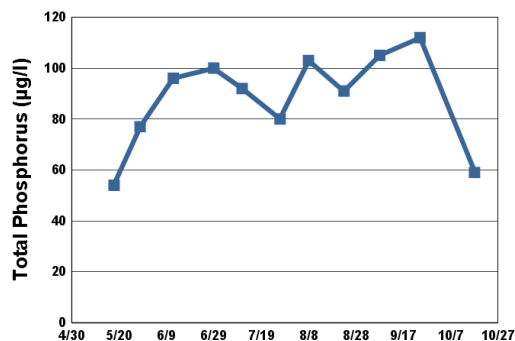
Lake ID: 190348-00

● Sampling site
Contours in meters

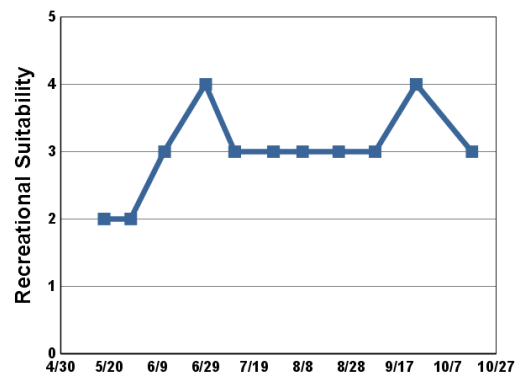


2018 Data

Date	SURF TEMP (°C)	SURF DO (mg/L)	CLA (µg/l)	SURF TP (µg/l)	Secchi (m)	PC	RS
5/18/18	21.5		14.0	54	1.0	2	2
5/29/18	24.5		49.0	77	1.3	2	2
6/12/18	21.7		34.0	96	0.9	3	3
6/29/18	25.9		85.0	100	0.5	4	4
7/11/18	27.0		38.0	92	0.6	3	3
7/27/18	24.6		53.0	80	0.6	3	3
8/8/18	26.4		71.0	103	0.4	4	3
8/23/18	23.9		54.0	91	0.5	3	3
9/7/18	22.2		68.0	105	0.5	3	3
9/24/18	19.2		42.0	112	0.5	4	4
10/17/18	9.1		15.0	59	1.1	3	3



1 = Crystal Clear
2 = Some Algae Present
3 = Definite Algal Presence
4 = High Algal Color
5 = Severe Algal Bloom



1 = Beautiful
2 = Minor Aesthetic Problem
3 = Swimming Impaired
4 = No Swimming; Boating OK
5 = No Aesthetics Possible

Lake Water Quality Grades Based on Summertime Averages

Year	1980	1981	1982	1983	1984	1985	1986	1987	1988	1989	1990	1991
TP												
CLA												
Secchi												
Lake Grade												

Year	1992	1993	1994	1995	1996	1997	1998	1999	2000	2001	2002	2003
TP				D	D	C			C	C	C	C
CLA				C	C	C		C	B	A	A	B
Secchi				D	D	D		D	C	C	B	B
Lake Grade				D	D	C			C	B	B	B

Year	2004	2005	2006	2007	2008	2009	2010	2011	2012	2013	2014	2015
TP	C	C	D	D	C	C	D	D	D	F	D	D
CLA	C	C	D	C	C	A	D	C	C	F	C	D
Secchi	C	C	D	C	C	B	C	C	C	D	C	F
Lake Grade	C	C	D	C	C	B	D	C	C	F	C	D

Year	2016	2017	2018
TP	C	C	D
CLA	C	B	D
Secchi	C	C	F
Lake Grade	C	C	D

Source: Metropolitan Council, EPA STORET, and/or MPCA EQuIS database(s)

Waconia Lake (10–0059) Carver County Environmental Services

Monitoring agency: Carver County staff

Lake Waconia is located near the city of Waconia (Carver County). The lake is considered a Priority Lake by the Metropolitan Council for its high regional recreational value. The lake is one of the largest bodies of water in the region with a surface area of approximately 3,000 acres. It has mean and maximum depths of 4.0 m and 11.3 m (13 ft and 47 ft), respectively.

The MPCA listed the lake as impaired with respect to aquatic consumption (mercury in fish tissue) in 1998 and aquatic life (fish bioassessments) in 2018. The MN DNR designated the lake as being infested with Eurasian water milfoil (*Myriophyllum spicatum*) in 1995 and zebra mussels (*Dreissena polymorpha*) in 2014.

On each sampling day surface samples were collected for laboratory analysis of total phosphorus (TP), total Kjeldahl nitrogen (TKN), and chlorophyll including chlorophyll-a (CLA). Secchi transparency was measured during each site visit. Depth profiles of dissolved oxygen and temperature were also made. The resulting surface data are summarized in tables and figures on the following pages. For depth profile data, please refer to the MCES's EIMS system at <http://es.metc.state.mn.us/eims/>.

2018 summer (May - September) data summary

Parameter	Mean	Minimum	Maximum	Grade
TP (µg/l)	23	3	46	A
CLA (µg/l)	8.1	1.0	18	A
Secchi (m)	4.0	2.1	7.9	A
TKN (mg/l)	0.74	0.52	0.90	
			Lake Grade	A

The lake received a lake grade of A this year, which is an improvement over the Bs and Cs received for the past 20 years. Continued monitoring is recommended to determine if this recent trend continues and if it is related to the recent infestation of zebra mussels (ca 2014).

During each monitoring visit, the volunteer's opinions of the lake's physical condition and recreational suitability were ranked on a 1-to-5 scale. These user perception rankings are shown on the following page.

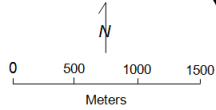
The Fisheries Section of the Minnesota Department of Natural Resources (MDNR) has conducted a fisheries survey on the lake. Information on the survey can be obtained through the MDNR Fisheries Section by calling (651) 259-5831 or by downloading the information off the Internet at <http://www.dnr.state.mn.us/lakefind/>.

If you notice any errors in the lake's data or physical information, or are aware of any additional or missing information, please contact Brian Johnson of the Metropolitan Council at (651) 602-8743 or brian.johnson@metc.state.mn.us.

Lake Waconia Laketown Twp./Waconia Twp., Carver Co.

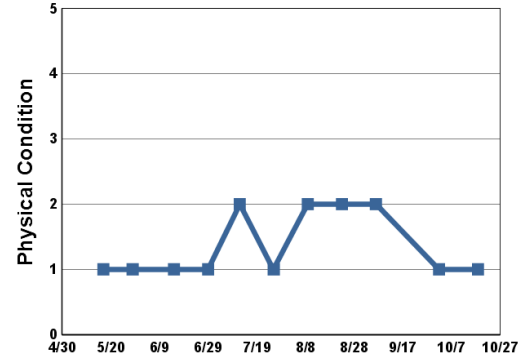
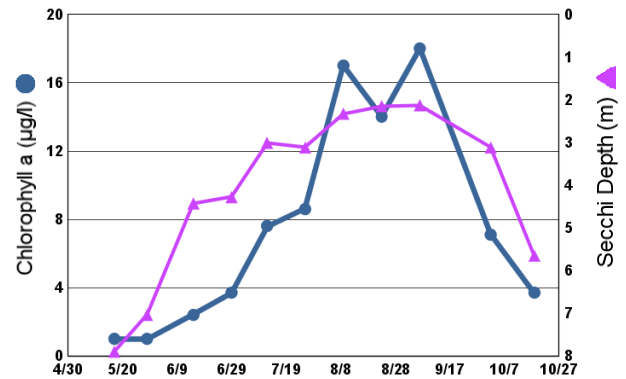
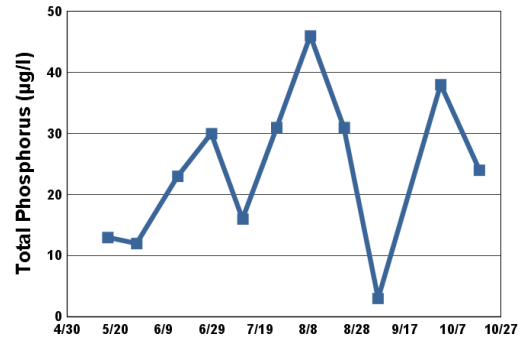
Lake ID: 100059-00

● Sampling site
Contours in meters

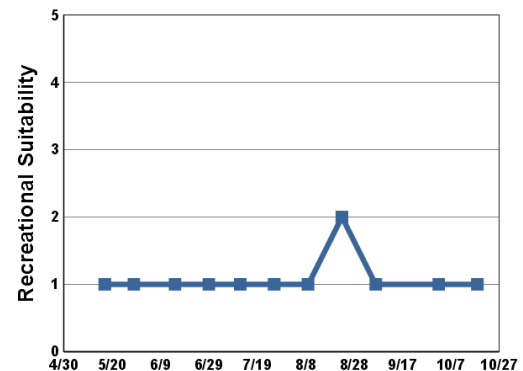


2018 Data

Date	SURF TEMP (°C)	SURF DO (mg/L)	CLA (µg/l)	SURF TP (µg/l)	Secchi (m)	PC	RS
5/17/18	16.3	10.7	1.0	13	7.9	1	1
5/29/18			1.0	12	7.0	1	1
6/15/18	22.2	9.2	2.4	23	4.4	1	1
6/29/18	24.3	8.6	3.7	30	4.3	1	1
7/12/18	27.1	8.6	7.6	16	3.0	2	1
7/26/18	24.7	7.7	8.6	31	3.1	1	1
8/9/18	25.4	9.5	17.0	46	2.3	2	1
8/23/18	24.3	8.1	14.0	31	2.2	2	2
9/6/18	23.1	8.7	18.0	3	2.1	2	1
10/2/18	14.5	9.6	7.1	38	3.1	1	1
10/18/18	8.6	11.9	3.7	24	5.7	1	1



1 = Crystal Clear
2 = Some Algae Present
3 = Definite Algal Presence
4 = High Algal Color
5 = Severe Algal Bloom



1 = Beautiful
2 = Minor Aesthetic Problem
3 = Swimming Impaired
4 = No Swimming; Boating OK
5 = No Aesthetics Possible

Lake Water Quality Grades Based on Summertime Averages

Year	1980	1981	1982	1983	1984	1985	1986	1987	1988	1989	1990	1991
TP	C	B				B						
CLA	C	B				B					C	
Secchi	C	C	C	C	D	C	C	C	D	C	C	C
Lake Grade	C	B				B						

Year	1992	1993	1994	1995	1996	1997	1998	1999	2000	2001	2002	2003
TP			A	A	B	B	C	C	C	C	B	C
CLA			A	B	B	B	B	B	B	B	B	B
Secchi	C	C	A	B	C	C	C	C	C	B	B	C
Lake Grade			A	B	B	B	C	C	C	B	B	C

Year	2004	2005	2006	2007	2008	2009	2010	2011	2012	2013	2014	2015
TP	B	B	C	C	C	C	C	C	C	B	C	C
CLA	B	B	C	B	C	A	C	C	B	B	C	B
Secchi	C	A	B	C	B	A	C	B	B	B	C	A
Lake Grade	B	B	C	C	C	B	C	C	B	B	C	B

Year	2016	2017	2018
TP	C	C	A
CLA	C	B	A
Secchi	B	B	A
Lake Grade	C	B	A

Source: Metropolitan Council, EPA STORET, and/or MPCA EQuIS database(s)

West Boot Lake (82–0044) *Carnelian — Marine Watershed District*

Monitoring agency: Washington Conservation District staff

West Boot Lake is located in May Township (Washington County). The lake is considered a Priority Lake by the Metropolitan Council for its good water quality. The lake has a surface area of 110 acres and mean and maximum depths of 5.9 m (19 feet) and 11.9 m (39 feet), respectively. The lake's 209-acre immediate watershed translates to a 2:1 watershed-to-lake area ratio. The greater the ratio, the greater the potential stress on the lake from surface runoff.

On each sampling day surface samples were collected for laboratory analysis of total phosphorus (TP), total Kjeldahl nitrogen (TKN), and chlorophyll including chlorophyll-a (CLA). Secchi transparency was measured during each site visit. Depth profiles of dissolved oxygen and temperature were also made. The resulting surface data are summarized in tables and figures on the following pages. For depth profile data, please refer to the MCES's EIMS system at <http://es.metc.state.mn.us/eims/>.

2018 summer (May - September) data summary

Parameter	Mean	Minimum	Maximum	Grade
TP (µg/l)	25	6	81	B
CLA (µg/l))	7.1	2.0	41	A
Secchi (m)	3.1	2.1	3.8	A
TKN (mg/l)	0.56	0.49	0.64	
			Lake Grade	A

The lake received a lake grade of A this year which is consistent with its historical database. Continued monitoring is recommended to continue to build the water quality database.

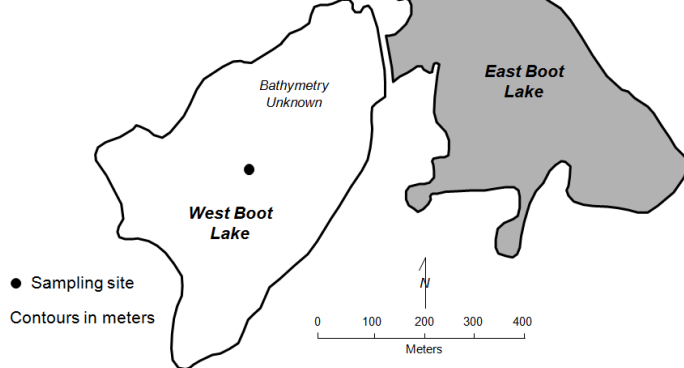
During each monitoring visit, the volunteer's opinions of the lake's physical condition and recreational suitability were ranked on a 1-to-5 scale. These user perception rankings are shown on the following page.

The Fisheries Section of the Minnesota Department of Natural Resources (MDNR) has conducted a fisheries survey on the lake. Information on the survey can be obtained through the MDNR Fisheries Section by calling (651) 259-5831 or by downloading the information off the Internet at <http://www.dnr.state.mn.us/lakefind/>.

If you notice any errors in the lake's data or physical information, or are aware of any additional or missing information, please contact Brian Johnson of the Metropolitan Council at (651) 602-8743 or brian.johnson@metc.state.mn.us.

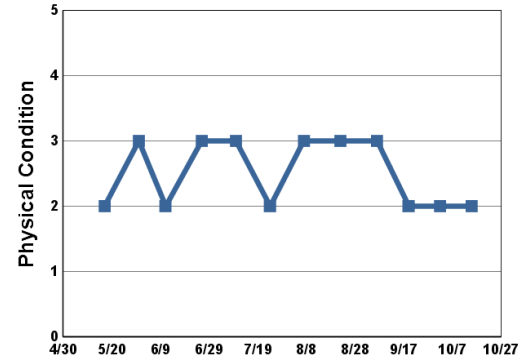
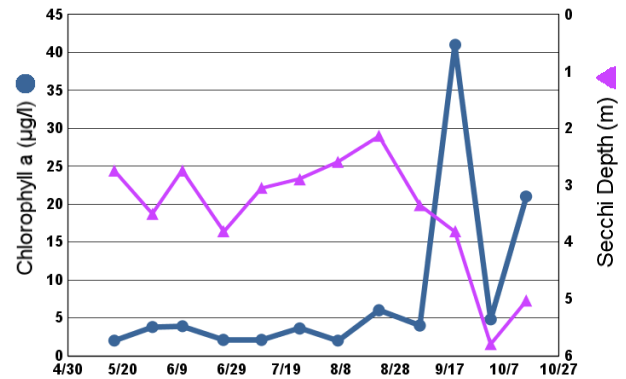
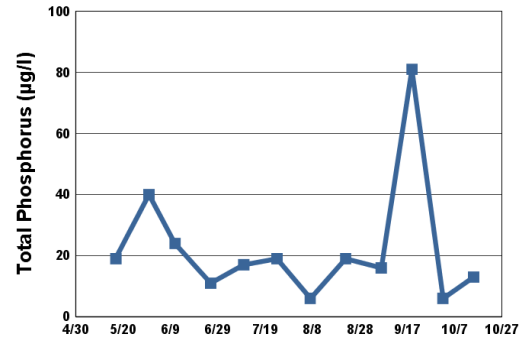
West Boot Lake May Twp., Washington Co.

LAKE ID: 820044-00

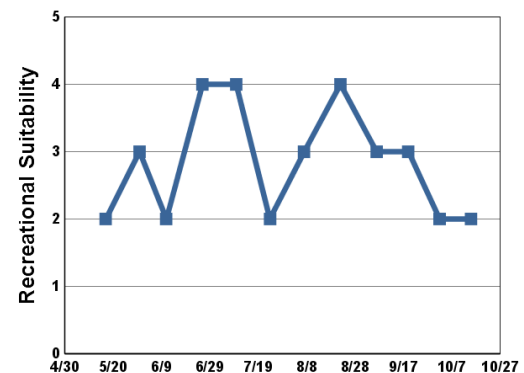


2018 Data

Date	SURF TEMP (°C)	SURF DO (mg/L)	CLA (µg/l)	SURF TP (µg/l)	Secchi (m)	PC	RS
5/17/18	20.4	7.1	2.0	19	2.7	2	2
5/31/18	25.1	6.4	3.8	40	3.5	3	3
6/11/18	22.3	6.3	3.9	24	2.7	2	2
6/26/18	24.3	6.6	2.1	11	3.8	3	4
7/10/18	26.4	6.0	2.1	17	3.0	3	4
7/24/18	25.1	5.1	3.6	19	2.9	2	2
8/7/18	23.6	4.6	2.0	6	2.6	3	3
8/22/18	23.0	3.0	6.0	19	2.1	3	4
9/6/18	21.4	6.4	4.0	16	3.4	3	3
9/19/18	21.0	4.0	41.0	81	3.8	2	3
10/2/18	13.4	4.3	4.8	6	5.8	2	2
10/15/18	8.9	7.1	21.0	13	5.0	2	2



1 = Crystal Clear
2 = Some Algae Present
3 = Definite Algal Presence
4 = High Algal Color
5 = Severe Algal Bloom



1 = Beautiful
2 = Minor Aesthetic Problem
3 = Swimming Impaired
4 = No Swimming; Boating OK
5 = No Aesthetics Possible

Lake Water Quality Grades Based on Summertime Averages

Year	1980	1981	1982	1983	1984	1985	1986	1987	1988	1989	1990	1991
TP												
CLA												
Secchi												C
Lake Grade												

Year	1992	1993	1994	1995	1996	1997	1998	1999	2000	2001	2002	2003
TP					B	C	A	A	A	A	A	B
CLA					A	B	C	A	A	A	A	A
Secchi					B	C	B	A	A	A	A	A
Lake Grade					B	C	B	A	A	A	A	A

Year	2004	2005	2006	2007	2008	2009	2010	2011	2012	2013	2014	2015
TP	A	A	A	B					B	B	A	A
CLA	A	A	A	A					A	A	A	A
Secchi	A	A	A	A	A	A	A		A	A	A	A
Lake Grade	A	A	A	A					A	A	A	A

Year	2016	2017	2018
TP			B
CLA			A
Secchi			A
Lake Grade			A

Source: Metropolitan Council, EPA STORET, and/or MPCA EQuIS database(s)

Westwood Lake (27–0711) Bassett Creek Watershed Management Organization

Volunteer: Nancy Ebner

Westwood Lake is located in the city of St. Louis Park (Hennepin County). The lake has a surface area of 41 acres and a maximum depth of 2.0 m (6.6 ft). The entire surface area is considered littoral zone, which is the 0 — 15 feet depth zone typically dominated by aquatic vegetation. Since the lake is relatively shallow, it does not permanently stratify and maintain a thermocline which is a density gradient caused by changing water temperatures throughout portions of the water column.

On each sampling day surface samples were collected for laboratory analysis of total phosphorus (TP), total Kjeldahl nitrogen (TKN), and chlorophyll including chlorophyll-a (CLA). Secchi transparency and surface temperature were measured during each monitoring visit. The resulting data are summarized in tables and figures on the following pages.

2018 summer (May - September) data summary

Parameter	Mean	Minimum	Maximum	Grade
TP (µg/l)	22	16	40	A
CLA (µg/l)	3.4	2.0	4.9	A
Secchi (m)	>1.6	>1.4	>1.9	
TKN (mg/l)	0.75	0.50	1.00	
			Lake Grade	

> indicates that the visibility of the Secchi disk was blocked by aquatic vegetation at the depth indicated.

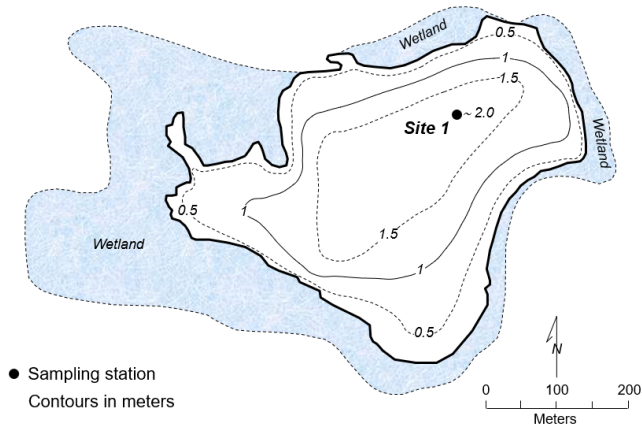
There was an insufficient quantity of valid Secchi transparency measurements to determine a Secchi grade. An invalid measurement occurred if the Secchi disk was either visible on the lake bottom or the disk's visibility was blocked by aquatic vegetation. In both of these situations the water clarity would have been greater than that indicated by the measurement. A lake grade was not given because all three parameter grades are required to issue a lake grade. The relatively low CLA concentrations in combination with the observations of moderate to substantial macrophyte growth, indicate that the primary production of the lake is focused on production of aquatic macrophytes rather than algae.

During each monitoring visit, the volunteer's opinions of the lake's physical condition and recreational suitability were ranked on a 1-to-5 scale. These user perception rankings are shown on the following page.

If you notice any errors in the lake's data or physical information, or are aware of any additional or missing information, please contact Brian Johnson of the Metropolitan Council at (651) 602-8743 or brian.johnson@metc.state.mn.us.

Lake ID: 270711-00
WMO: Bassett Creek

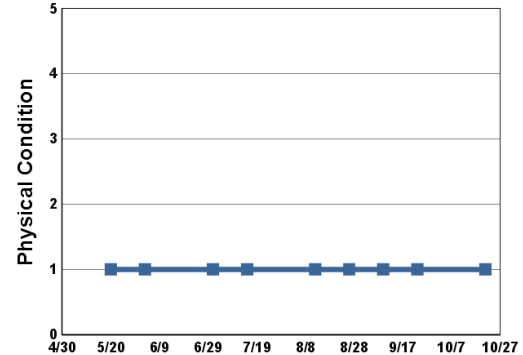
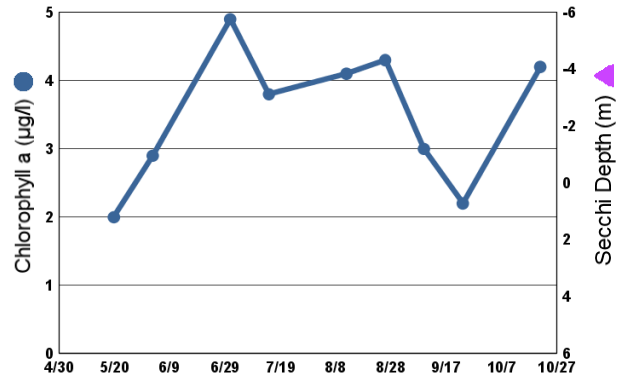
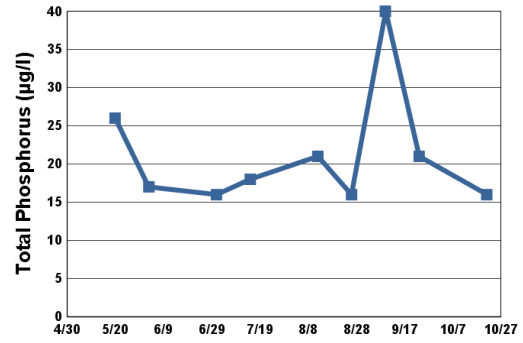
Westwood Lake, Site 1 St. Louis Park, Hennepin Co.



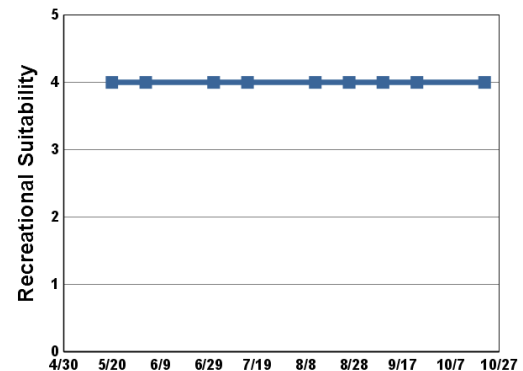
2018 Data

Date	SURF TEMP (°C)	SURF DO (mg/L)	CLA (µg/l)	SURF TP (µg/l)	Secchi (m)	PC	RS
5/20/18	21.3		2.0	26	> 1.5	1	4
6/3/18	21.8		2.9	17	> 1.6	1	4
7/1/18	26.7		4.9	16	> 1.6	1	4
7/15/18	31.2		3.8	18	> 1.6	1	4
8/12/18	30.3		4.1	21	> 1.5	1	4
8/26/18	23.1		4.3	16	> 1.4	1	4
9/9/18	22.8		3.0	40	> 1.5	1	4
9/23/18	18.9		2.2	21	> 1.9	1	4
10/21/18	8.1		4.2	16	> 1.4	1	4

> indicates that the visibility of the Secchi disk was blocked by aquatic vegetation at the depth indicated.



1 = Crystal Clear
2 = Some Algae Present
3 = Definite Algal Presence
4 = High Algal Color
5 = Severe Algal Bloom



1 = Beautiful
2 = Minor Aesthetic Problem
3 = Swimming Impaired
4 = No Swimming; Boating OK
5 = No Aesthetics Possible

Lake Water Quality Grades Based on Summertime Averages

Year	1980	1981	1982	1983	1984	1985	1986	1987	1988	1989	1990	1991
TP			F									
CLA			C									
Secchi			D									
Lake Grade			D									

Year	1992	1993	1994	1995	1996	1997	1998	1999	2000	2001	2002	2003
TP		C							B	B	C	C
CLA		C							B	C	B	A
Secchi		C							C	C	C	C
Lake Grade		C							B	C	C	B

Year	2004	2005	2006	2007	2008	2009	2010	2011	2012	2013	2014	2015
TP	C	D	D	C	B	C	A	C	D	C	B	A
CLA	A	C	B	B	A	B	A	A	A	A	A	A
Secchi	C	C	C	C	D	D	C	D	C			
Lake Grade	B	C	C	C	B	C	B	C	C			

Year	2016	2017	2018
TP	B		A
CLA	A		A
Secchi			
Lake Grade			

Source: Metropolitan Council, EPA STORET, and/or MPCA EQUIS database(s)

White Rock Lake (82–0072) *Rice Creek Watershed District*

Volunteer: David Bluhm

White Rock Lake is a 65-acre lake located in Washington County. There are few other morphological data for the lake.

The MPCA listed the lake as impaired with respect to aquatic recreational use (nutrient/eutrophication biological indicators) in 2010.

On each sampling day surface samples were collected for laboratory analysis of total phosphorus (TP), total Kjeldahl nitrogen (TKN), and chlorophyll including chlorophyll-a (CLA). Secchi transparency and surface temperature were measured during each monitoring visit. The resulting data are summarized in tables and figures on the following pages.

2018 summer (May - September) data summary

Parameter	Mean	Minimum	Maximum	Grade
TP (µg/l)	46	29	81	C
CLA (µg/l)	20	2.9	53	C
Secchi (m)	1.4	0.6	2.8	C
TKN (mg/l)	1.01	0.73	1.40	
			Lake Grade	C

The lake received a lake grade of C this year, which is consistent with water quality observed in more recent years since 2011. Water quality in recent years appears to be improving compared to water quality observed in the mid to late 2000's. Continued monitoring is recommended to determine if this recent improvement in water quality is part of a longer term trend.

During each monitoring visit, the volunteer's opinions of the lake's physical condition and recreational suitability were ranked on a 1-to-5 scale. These user perception rankings are shown on the following page.

If you notice any errors in the lake's data or physical information, or are aware of any additional or missing information, please contact Brian Johnson of the Metropolitan Council at (651) 602-8743 or brian.johnson@metc.state.mn.us.

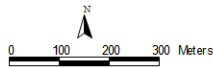
White Rock Lake, New Scandia Twp., Washington Co.

Lake ID: 820072-00

WD: Rice Creek

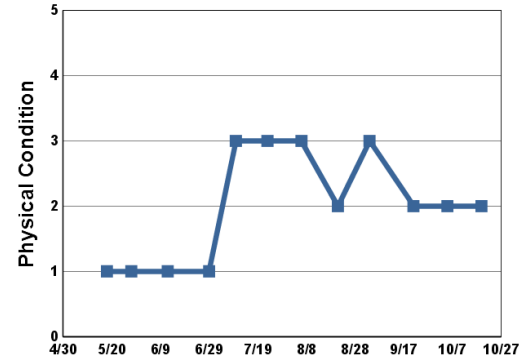
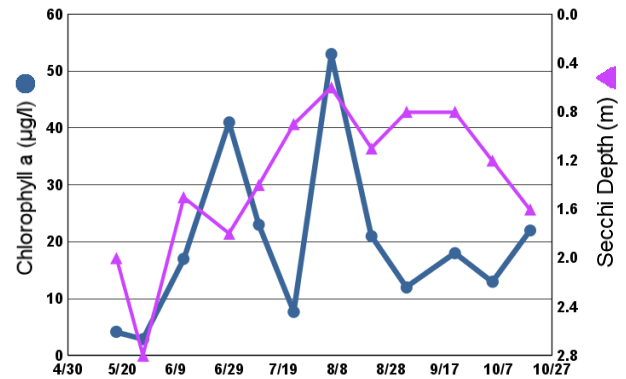
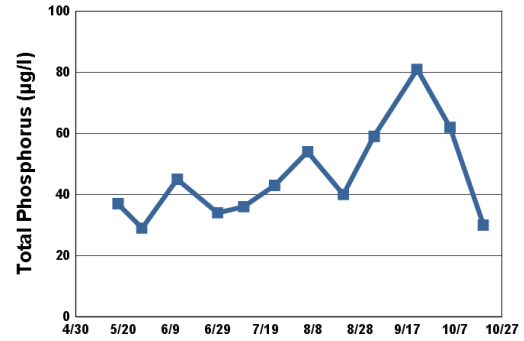
Volunteer: David Bluhm

- Sampling station
- Contours in meters

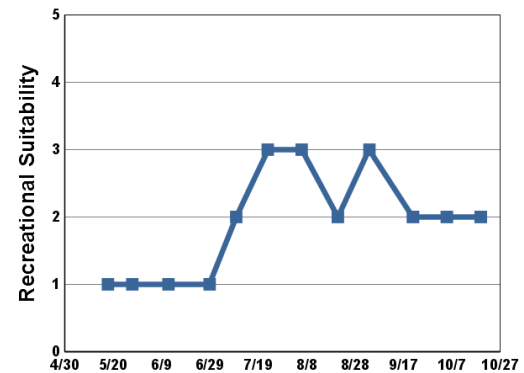


2018 Data

Date	SURF TEMP (°C)	SURF DO (mg/L)	CLA (µg/l)	SURF TP (µg/l)	Secchi (m)	PC	RS
5/18/18	20.8		4.2	37	2.0	1	1
5/28/18	27.6		2.9	29	2.8	1	1
6/12/18	22.0		17.0	45	1.5	1	1
6/29/18	26.0		41.0	34	1.8	1	1
7/10/18	26.7		23.0	36	1.4	3	2
7/23/18	26.1		7.7	43	0.9	3	3
8/6/18	26.5		53.0	54	0.6	3	3
8/21/18	23.7		21.0	40	1.1	2	2
9/3/18	23.2		12.0	59	0.8	3	3
9/21/18	18.8		18.0	81	0.8	2	2
10/5/18	11.8		13.0	62	1.2	2	2
10/19/18	8.9		22.0	30	1.6	2	2



- 1 = Crystal Clear
- 2 = Some Algae Present
- 3 = Definite Algal Presence
- 4 = High Algal Color
- 5 = Severe Algal Bloom



- 1 = Beautiful
- 2 = Minor Aesthetic Problem
- 3 = Swimming Impaired
- 4 = No Swimming; Boating OK
- 5 = No Aesthetics Possible

Lake Water Quality Grades Based on Summertime Averages

Year	1980	1981	1982	1983	1984	1985	1986	1987	1988	1989	1990	1991
TP												
CLA												
Secchi												
Lake Grade												

Year	1992	1993	1994	1995	1996	1997	1998	1999	2000	2001	2002	2003
TP												
CLA												
Secchi												
Lake Grade												

Year	2004	2005	2006	2007	2008	2009	2010	2011	2012	2013	2014	2015
TP			D	D	D	D	C	C	D	C	C	C
CLA			C	C	C	C	C	C	C	B	A	C
Secchi			F	F	D	D	D	C	C	C		C
Lake Grade			D	D	D	D	C	C	C	C		C

Year	2016	2017	2018
TP	D	C	C
CLA	C	B	C
Secchi	C	C	C
Lake Grade	C	C	C

Source: Metropolitan Council, EPA STORET, and/or MPCA EQuIS database(s)

Wilmes Lake (82–0090) City of Woodbury

Monitoring agency: Washington Conservation District staff

Wilmes Lake is located in the city of Woodbury (Washington County). The lake has a surface area of 41 acres and a maximum depth of 5.5 m (18 feet). The lake has a watershed area of 2,247 acres which gives a large watershed-to-lake area ratio of 55:1. The greater the ratio, the greater the potential stress on the lake from surface runoff.

The MPCA listed the lake as impaired with respect to aquatic recreational use (nutrient/eutrophication biological indicators) in 2006. The MN DNR designated the lake as being infested with Eurasian water milfoil (*Myriophyllum spicatum*) in 2007.

On each sampling day surface samples were collected for laboratory analysis of total phosphorus (TP), total Kjeldahl nitrogen (TKN), and chlorophyll including chlorophyll-a (CLA). Secchi transparency was measured during each site visit. Depth profiles of dissolved oxygen and temperature were also made. The resulting surface data are summarized in tables and figures on the following pages. For depth profile data, please refer to the MCES's EIMS system at <http://es.metc.state.mn.us/eims/>.

2018 summer (May - September) data summary

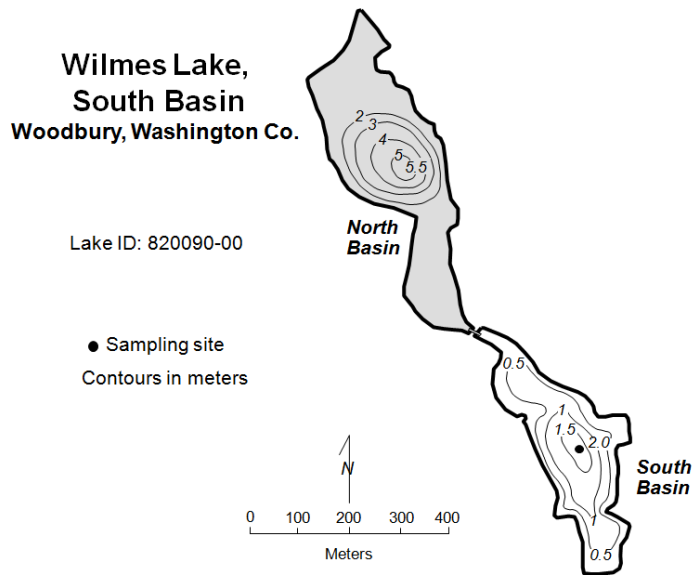
Parameter	Mean	Minimum	Maximum	Grade
TP (µg/l)	52	26	88	C
CLA (µg/l)	20	3.6	33	B
Secchi (m)	1.6	1.1	2.6	C
TKN (mg/l)	0.98	0.73	1.30	
			Lake Grade	C

The lake received a lake grade of C this year. The water quality of the lake varies between a lake grade of C and D, with C's dominating since 2006.

The 1994 and 1995 CAMP monitoring was performed in the northern basin of Wilmes Lake, while the 1996-2017 monitoring was performed in the lake's south basin.

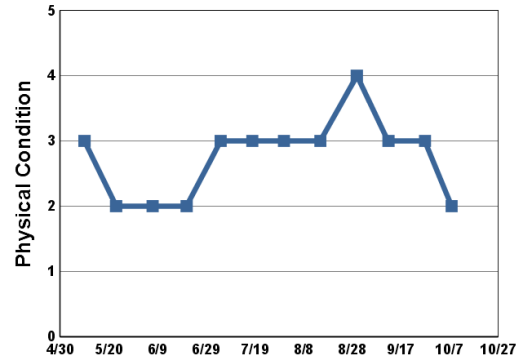
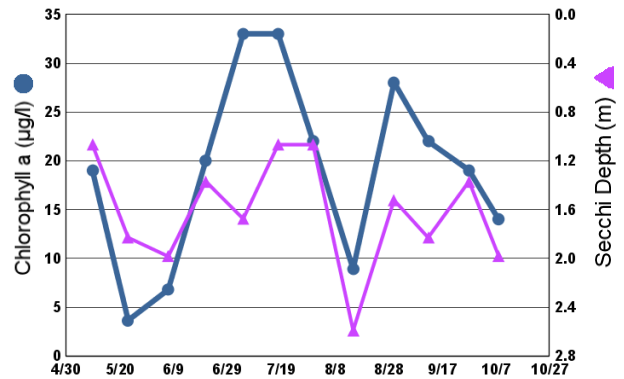
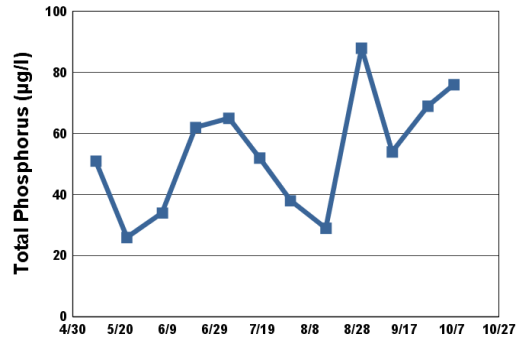
During each monitoring visit, the volunteer's opinions of the lake's physical condition and recreational suitability were ranked on a 1-to-5 scale. These user perception rankings are shown on the following page.

If you notice any errors in the lake's data or physical information, or are aware of any additional or missing information, please contact Brian Johnson of the Metropolitan Council at (651) 602-8743 or brian.johnson@metc.state.mn.us.

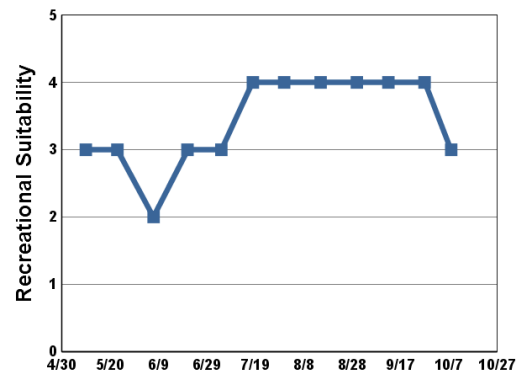


2018 Data

Date	SURF TEMP (°C)	SURF DO (mg/L)	CLA (µg/l)	SURF TP (µg/l)	Secchi (m)	PC	RS
5/10/18	16.8	10.0	19.0	51	1.1	3	3
5/23/18	20.8	8.9	3.6	26	1.8	2	3
6/7/18	24.3	9.6	6.8	34	2.0	2	2
6/21/18	24.1	9.0	20.0	62	1.4	2	3
7/5/18	25.3	9.6	33.0	65	1.7	3	3
7/18/18	27.3	9.5	33.0	52	1.1	3	4
7/31/18	27.2	8.4	22.0	38	1.1	3	4
8/15/18	28.0	7.8	8.9	29	2.6	3	4
8/30/18	21.7	6.3	28.0	88	1.5	4	4
9/12/18	22.4	9.2	22.0	54	1.8	3	4
9/27/18	16.6	5.6	19.0	69	1.4	3	4
10/8/18	12.0	5.6	14.0	76	2.0	2	3



1 = Crystal Clear
2 = Some Algae Present
3 = Definite Algal Presence
4 = High Algal Color
5 = Severe Algal Bloom



1 = Beautiful
2 = Minor Aesthetic Problem
3 = Swimming Impaired
4 = No Swimming; Boating OK
5 = No Aesthetics Possible

Lake Water Quality Grades Based on Summertime Averages

Year	1980	1981	1982	1983	1984	1985	1986	1987	1988	1989	1990	1991
TP												
CLA												
Secchi												
Lake Grade												

Year	1992	1993	1994	1995	1996	1997	1998	1999	2000	2001	2002	2003
TP			C	D	D	D	D	D	D	D	D	D
CLA			B	B	C	C	C	C	C	C	D	C
Secchi			B	C	C	D	D	C	C	D	D	C
Lake Grade			B	C	C	D	D	C	C	D	D	C

Year	2004	2005	2006	2007	2008	2009	2010	2011	2012	2013	2014	2015
TP	C	D	D	D	C	C	D	C	D	C	C	D
CLA	C	C	C	C	C	C	C	B	C	C	C	C
Secchi	C	D	C	C	D	C	C	C	C	D	D	F
Lake Grade	C	D	C	C	C	C	C	C	C	C	C	D

Year	2016	2017	2018
TP	C	C	C
CLA	C	C	B
Secchi	C	D	C
Lake Grade	C	C	C

Source: Metropolitan Council, EPA STORET, and/or MPCA EQuIS database(s)

Wing Lake (27–0091) *Nine Mile Creek Watershed District*

Volunteer: John Burton

Wing Lake is located within the City of Minnetonka (Hennepin County). It has a surface area of 11 acres. There are few known morphological data available for the lake.

The MPCA listed the lake as impaired with respect to aquatic recreational use (nutrient/eutrophication biological indicators) in 2010.

On each sampling day surface samples were collected for laboratory analysis of total phosphorus (TP), total Kjeldahl nitrogen (TKN), and chlorophyll including chlorophyll-a (CLA). Secchi transparency and surface temperature were measured during each monitoring visit. The resulting data are summarized in tables and figures on the following pages.

2018 summer (May - September) data summary

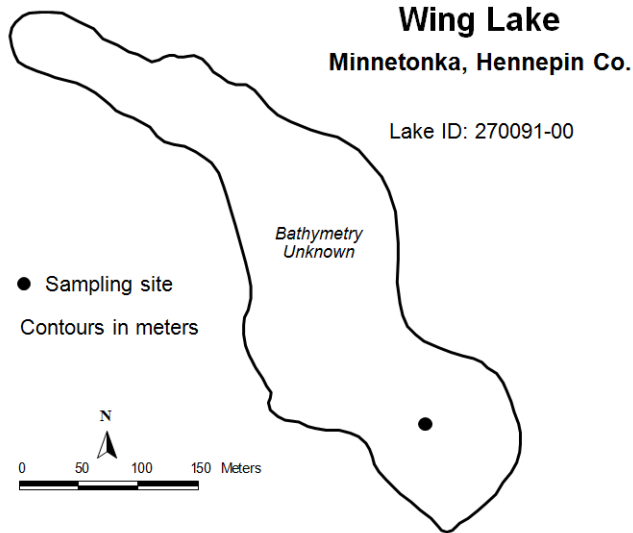
Parameter	Mean	Minimum	Maximum	Grade
TP (µg/l)	101	46	185	D
CLA (µg/l)	34	3.9	77	C
Secchi (m)	>0.8	0.3	1.1	D
TKN (mg/l)	1.27	0.82	2.20	
			Lake Grade	D

> indicates that the visibility of the Secchi disk was blocked by aquatic vegetation at the depth indicated.

The lake received a lake grade of D this year, which is consistent with its water quality database. Continued monitoring is recommended to continue to build the water quality database.

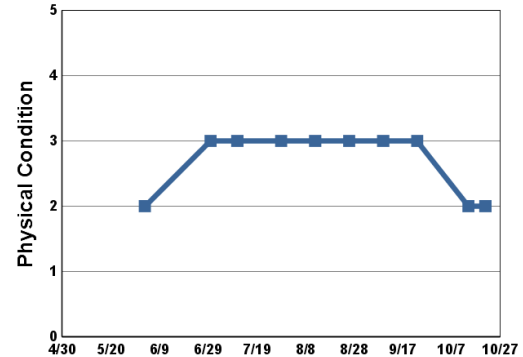
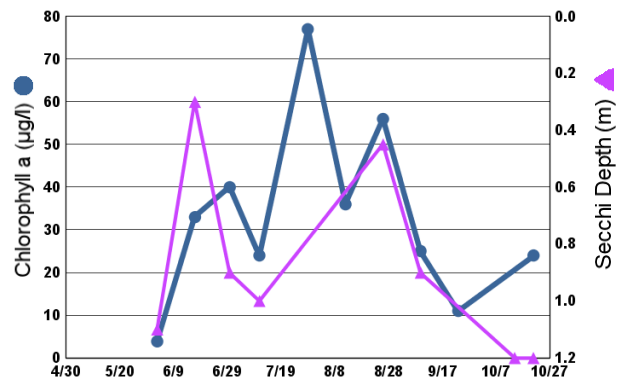
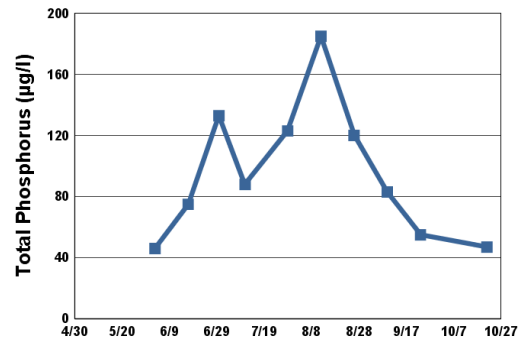
During each monitoring visit, the volunteer's opinions of the lake's physical condition and recreational suitability were ranked on a 1-to-5 scale. These user perception rankings are shown on the following page.

If you notice any errors in the lake's data or physical information, or are aware of any additional or missing information, please contact Brian Johnson of the Metropolitan Council at (651) 602-8743 or brian.johnson@metc.state.mn.us.

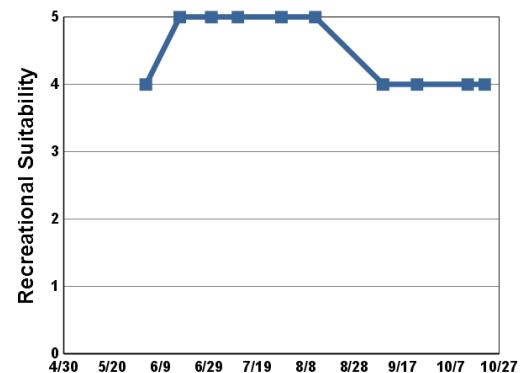
**2018 Data**

Date	SURF TEMP (°C)	SURF DO (mg/L)	CLA (µg/l)	SURF TP (µg/l)	Secchi (m)	PC	RS
6/3/18	23.4		3.9	46	1.1	2	4
6/17/18	30.5		33.0	75	0.3		5
6/30/18	30.9		40.0	133	0.9	3	5
7/11/18	26.6		24.0	88	1.0	3	5
7/29/18	23.5		77.0	123	> 0.9	3	5
8/12/18	29.5		36.0	185	> 0.9	3	5
8/26/18	24.4		56.0	120	0.5	3	
9/9/18	20.6		25.0	83	0.9	3	4
9/23/18	18.9		11.0	55	> 0.9	3	4
10/14/18	8.5				1.2	2	4
10/21/18	8.5		24.0	47	1.2	2	4

> indicates that the visibility of the Secchi disk was blocked by aquatic vegetation at the depth indicated.



1 = Crystal Clear 4 = High Algal Color
 2 = Some Algae Present 5 = Severe Algal Bloom
 3 = Definite Algal Presence



1 = Beautiful 4 = No Swimming; Boating OK
 2 = Minor Aesthetic Problem 5 = No Aesthetics Possible
 3 = Swimming Impaired

Lake Water Quality Grades Based on Summertime Averages

Year	1980	1981	1982	1983	1984	1985	1986	1987	1988	1989	1990	1991
TP												
CLA												
Secchi												
Lake Grade												

Year	1992	1993	1994	1995	1996	1997	1998	1999	2000	2001	2002	2003
TP												
CLA												
Secchi												
Lake Grade												

Year	2004	2005	2006	2007	2008	2009	2010	2011	2012	2013	2014	2015
TP			D	D	D	D	D	D	F	D	D	D
CLA			C	C	C	C	D	C	C	C	C	C
Secchi			D	D	D	D	D	D	D	D		D
Lake Grade			D	D	D	D	D	D	D	D		D

Year	2016	2017	2018
TP	D	D	D
CLA	C	C	C
Secchi	D		D
Lake Grade	D		D

Source: Metropolitan Council, EPA STORET, and/or MPCA EQuIS database(s)

Wood Lake (19–0024) *City of Burnsville*

Volunteer: John Reimer

Wood Lake is located in the city of Burnsville (Dakota County). The lake has a surface area of 9 acres. The maximum depth of the lake is 4.5 m (14.8 feet). The entire surface area is considered littoral zone, which is the 0 — 15 feet depth zone typically dominated by aquatic vegetation. Since the lake is relatively shallow, it does not permanently stratify and maintain a thermocline which is a density gradient caused by changing water temperatures throughout portions of the water column.

On each sampling day surface samples were collected for laboratory analysis of total phosphorus (TP), total Kjeldahl nitrogen (TKN), and chlorophyll including chlorophyll-a (CLA). Secchi transparency and surface temperature were measured during each monitoring visit. The resulting data are summarized in tables and figures on the following pages.

2018 summer (May - September) data summary

Parameter	Mean	Minimum	Maximum	Grade
TP (µg/l)	37	21	69	C
CLA (µg/l))	32	4.0	52	C
Secchi (m)	1.2	0.7	2.1	D
TKN (mg/l)	1.30	0.71	1.80	
			Lake Grade	C

The lake received a lake grade of C this year, which is consistent with most of its historical water quality database. The lake typically has received a lake grade of C with the occasional B.

During each monitoring visit, the volunteer's opinions of the lake's physical condition and recreational suitability were ranked on a 1-to-5 scale. These user perception rankings are shown on the following page.

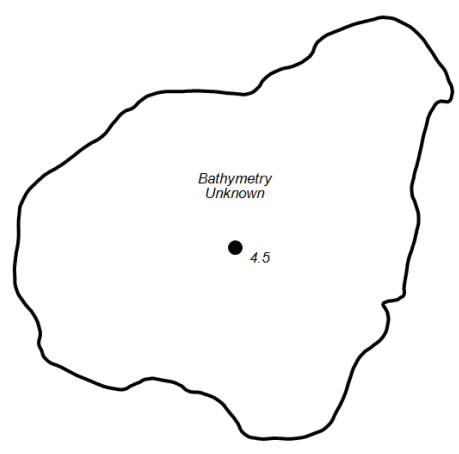
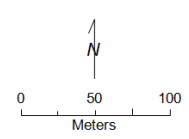
The Fisheries Section of the Minnesota Department of Natural Resources (MDNR) has conducted a fisheries survey on the lake. Information on the survey can be obtained through the MDNR Fisheries Section by calling (651) 259-5831 or by downloading the information off the Internet at <http://www.dnr.state.mn.us/lakefind/>.

If you notice any errors in the lake's data or physical information, or are aware of any additional or missing information, please contact Brian Johnson of the Metropolitan Council at (651) 602-8743 or brian.johnson@metc.state.mn.us.

Wood Lake
Burnsville, Dakota Co.

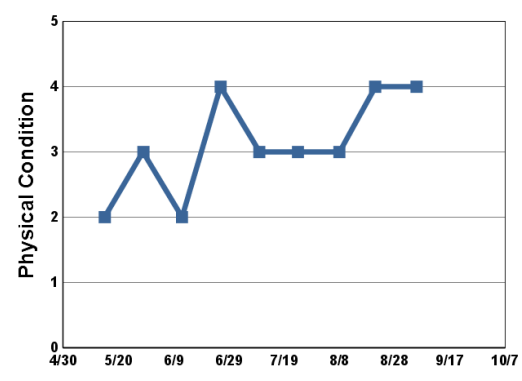
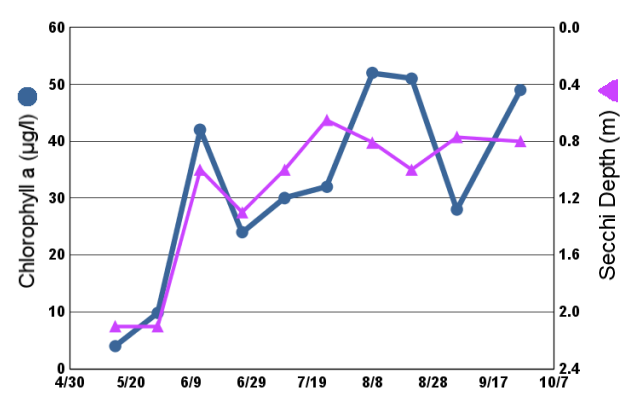
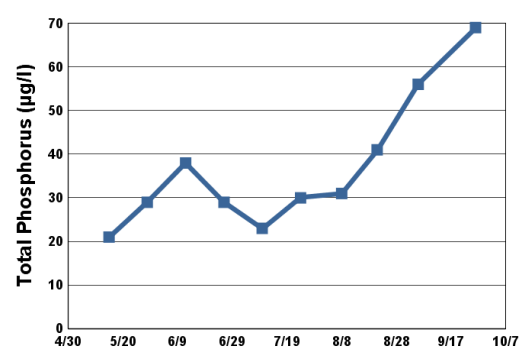
Lake ID: 190024-00

● Sampling site
Contours in meters

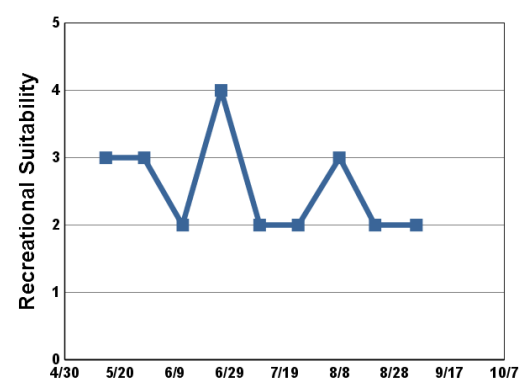


2018 Data

Date	SURF TEMP (°C)	SURF DO (mg/L)	CLA (µg/l)	SURF TP (µg/l)	Secchi (m)	PC	RS
5/15/18	19.5		4.0	21	2.1	2	3
5/29/18	27.6		9.8	29	2.1	3	3
6/12/18	22.8		42.0	38	1.0	2	2
6/26/18	24.2		24.0	29	1.3	4	4
7/10/18	27.6		30.0	23	1.0	3	2
7/24/18	26.7		32.0	30	0.7	3	2
8/8/18	25.6		52.0	31	0.8	3	3
8/21/18	24.8		51.0	41	1.0	4	2
9/5/18	22.9		28.0	56	0.8	4	2
9/26/18	18.0		49.0	69	0.8		



1 = Crystal Clear
2 = Some Algae Present
3 = Definite Algal Presence
4 = High Algal Color
5 = Severe Algal Bloom



1 = Beautiful
2 = Minor Aesthetic Problem
3 = Swimming Impaired
4 = No Swimming; Boating OK
5 = No Aesthetics Possible

Lake Water Quality Grades Based on Summertime Averages

Year	1980	1981	1982	1983	1984	1985	1986	1987	1988	1989	1990	1991
TP												
CLA												
Secchi												
Lake Grade												

Year	1992	1993	1994	1995	1996	1997	1998	1999	2000	2001	2002	2003
TP					C	C	B	C	C	C	C	C
CLA					B	B	B	B	B	C	C	B
Secchi					C	C	C	C	C	C	C	C
Lake Grade					C	C	B	C	C	C	C	C

Year	2004	2005	2006	2007	2008	2009	2010	2011	2012	2013	2014	2015
TP	C	C	D	C	C	C	C	C	D	C	C	C
CLA	B	C	C	B	B	B	C	A	C	A	B	B
Secchi	C	C	C	C	C	C	B	C	D	C	C	B
Lake Grade	C	C	C	C	C	C	C	B	D	B	C	B

Year	2016	2017	2018
TP	C	C	C
CLA	C	D	C
Secchi	C	C	D
Lake Grade	C	C	C

Source: Metropolitan Council, EPA STORET, and/or MPCA EQuIS database(s)

Woodpile Lake (82–0123) Browns Creek Watershed District

Monitoring agency: Washington Conservation District staff

Woodpile Lake is located in Washington County. It has a surface area of 19 acres. The maximum depth of the lake is 8.2 m (27 ft).

On each sampling day surface samples were collected for laboratory analysis of total phosphorus (TP), total Kjeldahl nitrogen (TKN), and chlorophyll including chlorophyll-a (CLA). Secchi transparency was measured during each site visit. Depth profiles of dissolved oxygen and temperature were also made. The resulting surface data are summarized in tables and figures on the following pages. For depth profile data, please refer to the MCES's EIMS system at <http://es.metc.state.mn.us/eims/>.

2018 summer (May - September) data summary

Parameter	Mean	Minimum	Maximum	Grade
TP (µg/l)	30	16	69	B
CLA (µg/l))	5.7	1.9	10	A
Secchi (m)	3.0	2.0	4.0	B
TKN (mg/l)	0.85	0.70	1.10	
			Lake Grade	B

The lake received a lake grade of B this year. All three parameter grades have generally improved since 2006. TP grades have changed from D to B; CLA grades have changed from the B and C range to A; and Secchi grades have changed from the B and C range to the A and high B range. Continued monitoring is recommended to determine if this recent improvement in water quality is part of a longer term trend.

During each monitoring visit, the volunteer's opinions of the lake's physical condition and recreational suitability were ranked on a 1-to-5 scale. These user perception rankings are shown on the following page.

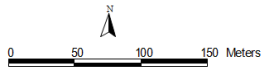
If you notice any errors in the lake's data or physical information, or are aware of any additional or missing information, please contact Brian Johnson of the Metropolitan Council at (651) 602-8743 or brian.johnson@metc.state.mn.us.

Woodpile Lake

Grant, Washington Co.

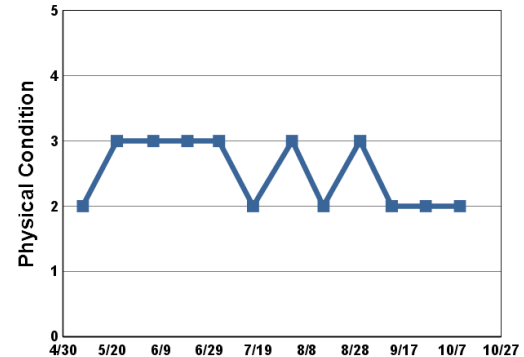
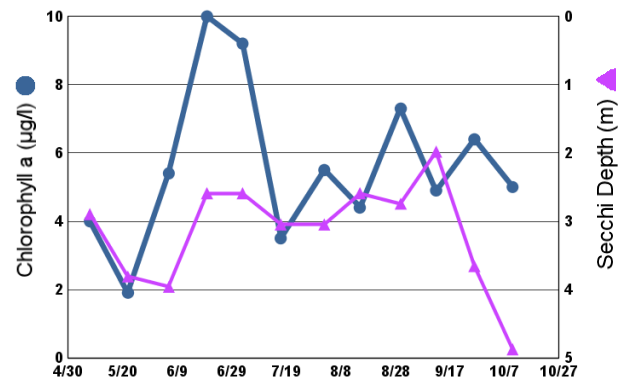
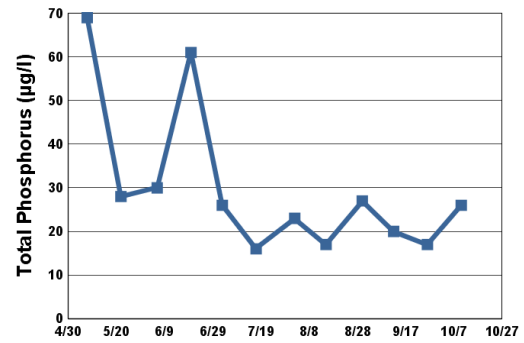
Lake ID: 820132-00

● Sampling site
Contours in meters

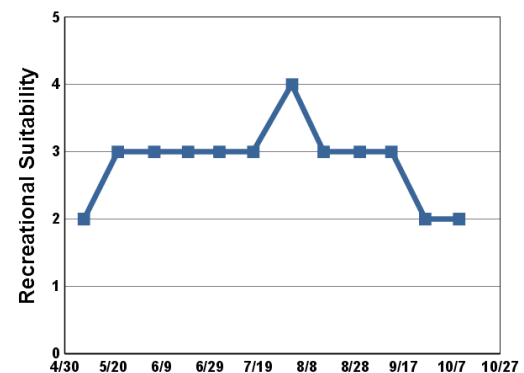


2018 Data

Date	SURF TEMP (°C)	SURF DO (mg/L)	CLA (µg/l)	SURF TP (µg/l)	Secchi (m)	PC	RS
5/8/18	18.9	9.3	4.0	69	2.9	2	2
5/22/18	19.1	9.0	1.9	28	3.8	3	3
6/6/18	22.4	8.7	5.4	30	4.0	3	3
6/20/18	25.0	8.1	10.0	61	2.6	3	3
7/3/18	26.1	8.5	9.2	26	2.6	3	3
7/17/18	28.4	7.0	3.5	16	3.0	2	3
8/2/18	24.4	6.3	5.5	23	3.0	3	4
8/15/18	26.7	8.6	4.4	17	2.6	2	3
8/30/18	21.8	5.5	7.3	27	2.7	3	3
9/12/18	22.0	8.4	4.9	20	2.0	2	3
9/26/18	17.8	7.0	6.4	17	3.7	2	2
10/10/18	11.9	7.8	5.0	26	4.9	2	2



1 = Crystal Clear
2 = Some Algae Present
3 = Definite Algal Presence
4 = High Algal Color
5 = Severe Algal Bloom



1 = Beautiful
2 = Minor Aesthetic Problem
3 = Swimming Impaired
4 = No Swimming; Boating OK
5 = No Aesthetics Possible

Lake Water Quality Grades Based on Summertime Averages

Year	1980	1981	1982	1983	1984	1985	1986	1987	1988	1989	1990	1991
TP												
CLA												
Secchi												
Lake Grade												

Year	1992	1993	1994	1995	1996	1997	1998	1999	2000	2001	2002	2003
TP												
CLA												
Secchi												
Lake Grade												

Year	2004	2005	2006	2007	2008	2009	2010	2011	2012	2013	2014	2015
TP			D	C	C	C	C	C	C	B	B	B
CLA			B	B	C	B	C	C	A	A	A	A
Secchi			C	B	C	B	C	A	A	A	B	B
Lake Grade			C	B	C	B	C	B	B	A	B	B

Year	2016	2017	2018
TP	C	B	B
CLA	A	A	A
Secchi	B	B	B
Lake Grade	B	B	B

Source: Metropolitan Council, EPA STORET, and/or MPCA EQuIS database(s)

References

- APHA 1998. American Public Health Association, American Water Works Association, and Water Environment Federation. *Standard Methods for the Examination of Water and Wastewater*. 20th ed.
- Anhorn, R.J. 2003a. *Handbook for the Citizen-Assisted Lake Monitoring Program*. Metropolitan Council. St. Paul, MN.
- Anhorn, R.J. 2003b. A 2002 Study of the Water Quality of 137 Metropolitan Area Lakes. Metropolitan Council. Publ. no. 32-03-019.
- Blue Water Science and Bonestroo, Rosene, Anderlik and Assoc. 2005. *Lake Management Plan for Alimagnet Lake, Dakota County, Minnesota*. Blue Water Science, St. Paul, MN.
- Carlson, R.E. 1977. *Trophic Status Index Indicator of Lakes*. Limnology Oceanography 22:361-369.
- Hartsoe, J.A. and R.A Osgood. 1991. *A 1991 Study of the Water Quality of 17 Metropolitan Area Lakes*. Metropolitan Council Publ. 590-92-006.
- McComas, S. and Stuckert, J. 2008. Aquatic Plant Surveys for Lee Lake, Lakeville, Minnesota, 2008. Blue Water Science. St. Paul, MN.
- McComas, S. and Stuckert, J. 2009a. Barley Straw Installation and Water Quality Conditions in Lee Lake, Lakeville, Minnesota, 2008. Blue Water Science. St. Paul, MN.
- McComas, S. and Stuckert, J. 2009b. Barley Straw Installation and Water Quality Conditions in Valley Lake, Lakeville, Minnesota, 2008. Blue Water Science. St. Paul, MN.
- METC 2007. *2030 Water Resources Management Policy Plan*. Metropolitan Council. Publ. no. 32-04-065
- MDNR 1996. *Report on the Status of the DNR Metro Region Trout Resources*. A Metro Region Trout Committee Report. Minnesota Department of Natural Resources. St. Paul, MN.
- MnDNR 2007. *Fishery Status Report*. Minnesota Department of Natural Resources Lake Finder website. www.dnr.state.mn.us/lakefind . Jun. 2007.
- MnDNR 2013. *Department of Natural Resources Designation of Infested Waters*. Minnesota Department of Natural Resources. Dec. 2013.
- Nichols, A.B. 1992. *Citizens Monitor Water Quality*. Water Environment and Technology. March, 1993. pp.55-59.
- Osgood, R.A. 1982. *Using Carlson's Trophic State Indices in Regional Water Quality Assessment*. Water Resources Bulletin 18:67-74.
- Osgood, R.A. 1988. *The Limnology, Ecology and Management of Twin Cities Metropolitan Area Lakes*. Metropolitan Council Publ. No. 590-88-123.
- Osgood, R.A. 1989a. *An Evaluation of Lake and Stream Monitoring Programs in the Twin Cities Metropolitan Area*. Metropolitan Council Publ. 590-89-128.
- Osgood, R.A. 1989b. *A 1989 Study of the Water Quality of 20 Metropolitan Area Lakes*. Metropolitan Council Publ. No. 590-89-129.
- USGS 2002. *Response of the St. Croix River Pools, Wisconsin and Minnesota, to Various Phosphorus Loading Scenarios*. Water-Resources Investigations Report 02-4181. U.S. Geological Survey.

Appendix A

Lakes Sampled by Metropolitan Council Staff and the CAMP, 1980 - 2018. (Numbers indicate monitoring events per year. A "v" indicates monitoring performed through CAMP.)

Lake	DNR ID	Location	Site	80	81	82	83	84	85	86	87	88	89	90	91	92	93	94	95	96	97	98	99	00	01	02	03	04	05	06	07	08	09	10	11	12	13	14	15	16	17	18	
Acorn Lake	82010200		1																											v14		v 6	v 6	v 7						v 7	v 7	v 6	
Alimagnet Lake	19002100		1																v 12	v10	v10	v10	v10	v10	v8	v9	v12	v10	v10	v8	v10	v 12	v 10	v 13	v 12	v 11	v 10	v 12	v 12	v 11	v 13	v 9	
Alice Lake	82028700		1																																		v 12	v 14	v 14	v 11			
Anderson Pond	19009400		1																															v 12	v 9	v 3		v 6					
Ann Lake	10001200		1						5				13													13									6								
Ardmore Lake	27015300		1																												v4	v 11	v 14	v 12									
Armstrong Lake	82011602	south basin	1																			v15	v10	v13	v14	v15	v14	v14	v14	v7	v7	v 7	v 14	v 7	v 7	v 7	v 7	v 5	v 8	v 7	v 7	v 6	
Assumption Lake	10006300		1																				v1																				
Auburn Lake	10004401	west	1				10			17	18				12			13																									
Auburn Lake	10004402	east	1				10																																				
Aue Lake	10002800		1																				v1																				
Augusta Lake	19008100		1																																					v 7	v 4	v 6	
Bald Eagle Lake	62000200	site 1	1	4	5		5																					13	13														
Bald Eagle Lake	62000200	site 2	2																									13	13														
Bailey Lake	82045600		1																																						v 14	v 12	
Baldwin Lake	2001300		1																																v 2								
Barker Lake	82007600		1																					v5	v5	v7	v7	v7	v7	v7	v7	v 7	v 7				v 12	v 12			v 15	v 12	

Lake	DNR ID	Location	Site	80	81	82	83	84	85	86	87	88	89	90	91	92	93	94	95	96	97	98	99	00	01	02	03	04	05	06	07	08	09	10	11	12	13	14	15	16	17	18	
Barnes Lake	10010900		1																			v1																					
Bass Lake	27001500	St. Louis Park	1																						v12			v12	v2														
Bass Lake	27009800	Plymouth	1	4													v16			v15		v15		v13		v9		v15		v14		v 12		v 14				v 12		v 13			
Bass Lake	82003500	May Township	1																					v14	v5	v7	v7	v7	v7	v7	v7	v 7	v 7			v 7	v 12	v 12			v 14	v 12	
Bass Lake	82012300	west [Grant Twnshp]	1																										v7	v8	v 7	v 7	v 14	v 14	v 14	v 12	v 12	v 14	v 14	v 14	v 12		
Bass Lake	82012400	east [Grant Twnshp]	1																										v7	v7	v 7	v 7	v 14	v 14	v 14	v 12	v 12	v 15	v 14	v 14	v 12		
Battle Creek Lake	82009100		1														v14	v13	v11	v13																	9						
Bavaria Lake	10001900		1				5			17	18							13		v11	v12	v15	v12	v14	v14	v14	v19	v16	v18	v16	v14	v 14	v 14	v 15	v 15	v 14	v 14	v 13	v 14	v 14	v 14	v 13	
Bay Pond	82001100		1																											v14	v14	v 11	v 7	v 7		v 6	v 7	v 6					
Benton Lake	10006900		1																				v13	v14	v14		v15		v14		v13	v 14	v 14	v 14	v 14	v 14	v 14	v 13	v 12	v 13	v 14	v 12	v 12
Benz Lake	82012000		1																			v8							v14	v14	v14	v 14	v 14	v 14	v 14	v 15	v 14	v 12	v 12	v 15	v 14	v 14	v 12
Berliner Lake	10010300		1																				v1																				
Beutel Pond	82039900		1																												v 7	v 5	v 3									v 6	
Big Carnelian Lake	82004900		1					5					13					13			13			v14	v7	v14	v14	v14	v14	v7	v7	v 6	v 7	v 7		v 6	v 12	v 12	v 14	v 14	v 11	v 12	
Big Comfort Lake	13005300		1																		v3			v14	v14	v14	v14	v14	v13	v14	v14	v 14	v 13	v 14	v 13	v 14	v 22	v 22	v 26	v 27	v 27	v 18	
Big Marine Lake	82005204		1	4	5			5					13					13			13			v14	v7	v14	v14	v14	v14	v7	v7	v 7	v 7	4 & v 7	12		v 12	v 12	v 14	v 14	v 14	v 12	
Big Marine Lake	82005204		2																															4	11								
Big Woods Lake	10024900		1																																		v 12	v 14	v 13	v 13	v 12		
Birch Lake	13004200		1																										v10	v7	v7											v 14	v 12

Lake	DNR ID	Location	Site	80	81	82	83	84	85	86	87	88	89	90	91	92	93	94	95	96	97	98	99	00	01	02	03	04	05	06	07	08	09	10	11	12	13	14	15	16	17	18		
Birch Lake	62002400		1	2																								v14																
Bluebill Bay Lake	19044900		1																		v8																							
Bone Lake	82005400		1					5					13				v7		v14		v14	v14	v14		v14	v14	v14	v14	v14	13	v10	v 15	v 12	v 11	v 15	v 13	v 25	v 22	v 26	v 27	v 27	v 19		
Brand Lake	10011000		1																			v1																						
Braunworth Lake	10010700		1																			v1																						
Brewers Pond	82002200		1																																						v 7	v 6		
Brick Pond	82030800		1																												v 7	v 6	v 7	v 7	v 6	v 6								
Brickyard Clayhole Lake	10022500		1																							v14	v13	v14	v14	v14	v13	v 14	v 15	v 14	v 14	v 14	v 13	v 13	v 13	v 13	v 13	v 13	v 12	
Bryant Lake	27006700		1	2	5	16		5					13	13	12																					v 2								
Buck Lake	70006500		1																																			v 13	v 13	v 14	v 14	v 13		
Burandt Lake	10008400		1																				v7	v13	v9			v18	v22				v 4	v 14	v 14	v 14	v 13	v 12	v 14	v 11	v 9	v 8		
Bush Lake	27004700		1					5									13	13					13		13			13		v13	v15	v 13	v 13	v 13	v 12	v 13	v 12	v 12	v 14	v 14	v 13	v 13		
Byllesby Lake	19000600	deepest point	1														v14	v14	v13																									
Byllesby Lake	19000600	east end of lake	2																																			12	11			13	11	
Byllesby Lake	19000600	center of lake	3																																				12	11			13	10
Byllesby Lake	19000600	west end of lake	4																																								8	9
Bde Maka Ska	27003100		1		5			5																																				
Campbell Lake	10012700		1																				v2	v14		v10			v14	v14														
Capaul Pond	82036500	east basin	1																													v 7	v 3	v 7									v 6	

Lake	DNR ID	Location	Site	80	81	82	83	84	85	86	87	88	89	90	91	92	93	94	95	96	97	98	99	00	01	02	03	04	05	06	07	08	09	10	11	12	13	14	15	16	17	18	
Capaul Pond	82036500	west basin	2																												v 7	v 1									v 6		
Carol Lake	82001700		1																					v5	v5	v7	v7	v7	v7	v7	v7	v 7	v 6			v 5	v 10			v 14	v 14	v 11	
Carver Lake	82016600		1									20					v15	v15	v16	v9																							
Cates Lake	70001800		1																							v14	v13	v15	v13	v14	v13	v 12	v 13	v 13	v 12	v 9	v 11				v 10	v 11	
Cedar Island Lake	27011900		1															v13							v13		v11			v9			v 11										
Cedar Lake	27003900	Minneapolis	1					5																																			
Cedar Lake	70009100	Scott Co.	1	4	5			5						13			14					13			13				13	v14	v14	v 14	v 14	v 14	v 14	v 14	v 14	v 12	v 10	v 13	v 13	v 13	v 9
Cedar Lake	70009100	Scott Co.	2																																		v 11	v 13	v 10	v 13	v 11	v 12	v 11
Cenaiko Lake	2065400		1																		v12	v11	v13	v11	v13	v12	v12	v14	v14	v14	v12	v 13	v 13	v 13	v 13	v 14							
Centerville Lake	2000600		1	4	5		5																	13	13/ v4	v1	13	13					2										
Charley Lake	62006200		1						5																																		
Christmas Lake	27013700		1	4	5				5												13	13	13			13	13							1	4	4	2						
Chub Lake	19002000		1	2													v14	v14	v11															10	10						10		
Clear Lake	82004500	May Township	1																												v 14	v 14	v 7	v 8	v 7	v 7	v 12	v 14				v 12	
Clear Lake	82009900	north lobe [Lake Elmo]	1																														v 4										
Clear Lake	82009900	south lobe [Lake Elmo]	2																														v 6										
Clear Lake	82016300	Forest Lake	1	4				5						13			v11	v12	v12	v11	v10	v11	v10	v9	v12	v12	v12	v6		13		3											
Cleary Lake	70002200		1					5																																			
Cloverdale Lake	82000900		1																						v10	v10	v11	v13	v12	v11	v10	v 9	v 11	v 10	v 9	v 9	v 8			v 7			

Lake	DNR ID	Location	Site	80	81	82	83	84	85	86	87	88	89	90	91	92	93	94	95	96	97	98	99	00	01	02	03	04	05	06	07	08	09	10	11	12	13	14	15	16	17	18		
Cobblecrest Lake	27005300		1																							v4		v14	v16	v13	v13	v13	v10	v9	v6	v4	v7	v4	v7	v4	v4	v2		
Cobblestone Lake	19045600		1																										v14	v14	v12	v14	v13	v14	v14	v13	v12	v10	v5	v5	v14	v10		
Cody Lake	66006100		1																												v3													
Colby Lake	82009400		1															v13	v14	v13	v13	v12	v12	v9	v10	v10	v10	v10	v6	v7	v7	v9	v3	v9	v14	v14	v13	v12	v14	v14	v14	v12		
Coon Lake	2004200		1	4				5										13			13											2												
Cornelia Lake	27002800		1																								v7		v11	v14	v14	v13	v14					v5	v6	v7				
Courthouse Lake	10000500	Chaska	1																	v2	v14	v13	v13	v14	v14	v14	v14	v14	v14	v13	v13	v14	v14	v14	v14	v14	v14	v13	v13	v13	v13	v13	v12	
Cowley Lake	27016900		1																	v12										v10	v1		v4	v6						v6				
Crane Lake	27073400		1															v9																					v12					
Crooked Lake	2008400		1				5						13				v15	v15	v14	v14	v12	v14	v14																					
Crystal Lake	19002700	Burnsville	1	2			5						13					13	13	13	13	13	v12	v10	v14	v15	v15	v15	v16	v14	v14	v14	v14	1 & v14	4 & v14	4 & v14	2 & v13	v13	v15	v15	v14	v13		
Crystal Lake	27003400	Robbinsdale	1							17	19	19						v15			v11				v8				v7			v7			v8			v5		v10				
Crystal Lake	70006100	Spring Lake	1																		v12		v11																					
Cynthia Lake	70005200		1	2																																								
Dan Patch Lake	70001600		1																		v15																							
Dean Lake	70007400		1																							v7	v7	v6	v7	v8	v9	v10	v12	v8	v3									
Deeg Lake	19011700		1																							v12																		
Deep Lake	62001800		1						5																																			
Demontreville Lake	82010100		1	4				5							12		v15		14						13			13	v14	v7	v7	v11	v20	v12	v14	v20	v14	v12	v14	v14	v16	v15	v12	

Lake	DNR ID	Location	Site	80	81	82	83	84	85	86	87	88	89	90	91	92	93	94	95	96	97	98	99	00	01	02	03	04	05	06	07	08	09	10	11	12	13	14	15	16	17	18		
Diamond Lake	27012500	Dayton	1	2														v13									13																	
Downs Lake	82011000		1																				v14		v9	v9	v6	v7	v9	v7	v5	v 2	v 9	v 1		v 7	v 7	v 6	v 7	v 7	v 7	v 6		
Dubay Lake	27012900		1																																	v 14	v 8	v 1						
Duck Lake	27006900		1																																									
Dutch Lake	27018100		1					5																																				
Eagle Lake	10012100	Young America	1	4	5				5											12		v15	v14	v14	v12	v14	v14	13	v14	v14	v13	v 13	v 14	v 14	v 14	v 14	v 13	v 13	v 15	v 13	v 13	v 11		
Eagle Lake	27011101	Maple Grove	1	4			5			17	18				11		v15			v14	v14	v14		v6		v4			v6				v 6			11								
Eagle Point Lake	82010900		1			2												v14												v5	v2	v 2	v 2			v 7	v 6	v 7	v 6	v 7	v 7	v 7	v 6	
Earley Lake	19003300		1																v10	v11	v9	v10	v10	v9	v8	v6	v10	v9	v6	v7	v9	v12	v 9	v 10	v 11	v 8	v 12	v 13	v 14	v 14	v 14	v 14	v 13	
East Boot Lake	82003400		1																						v14	v14	v14	v14	v14	v14	v7	v7	v 7	v 7	v 7	v 7	v 7	v 7	v 12	v 12	v 15		v 14	v 12
East Lake	19034900		1																										v13	v6	v14	v 13		v 14	v 11	v 13	v 11	v 12	v 12	v 13	v 11	v 11		
East Twin Lake	2013300		1	2	5		5						13						13			13											3	6										
Echo Lake	82013500		1																											v10	v8	v 4		v 7		v 7	v 7	v 6	v 7	v 7	v 7	v 6		
Edina Lake	27002900		1																									v10	v10															
Edith Lake	82000400		1																										v6	v12	v12	v 15	v 17		v 15	v 15	v 16	v 14	v 11	v 5	v 6	v 9		
Egg Lake	82014700		1																										v6	v12	v12	v 15	v 17		v 15	v 15	v 16	v 14	v 11	v 5	v 6	v 9		
Egg Lake	82014700		1																										v6	v12	v12	v 15	v 17		v 15	v 15	v 16	v 14	v 11	v 5	v 6	v 9		
Elmo Lake	82010600		1	4	5	16		5				19			12			v11											v9	v8	v8	v 18	v 9	v 19	v 9	v 9	v 6	v 6	v 6	v 11	v 10	v 4		
Fahlstrom Pond	82000500	east basin	1																													v 3	v 8	v 4										
Fahlstrom Pond	82000500	west basin	2																													v 5	v 5	v 5										

Lake	DNR ID	Location	Site	80	81	82	83	84	85	86	87	88	89	90	91	92	93	94	95	96	97	98	99	00	01	02	03	04	05	06	07	08	09	10	11	12	13	14	15	16	17	18	
Farquhar Lake	19002300		1	4														v15	v16	v14	v15		v15	v13	v11	v13	v14	v14	v15	v13	v13	v13	v14	v14	v14	v14	v13	v14	v14	v14	v14	v13	
Fireman's Clayhole Lake	10022600		1																						v12	v14	v14	v14	v14	v13	v13	v14	v14	v14	v14	v14	v14	v13	v13		v13	v13	v12
Fish Lake	2006500		1																																					1	13		
Fish Lake	19005700	Eagan	1										13																														
Fish Lake	27011800	Maple Grove	1	4	5	16			5					13																													
Fish Lake	70006900	Scott Co.	1	4				5						13					13		v2	v13	v8	v12	v9	v14	v13	v11	v13	v11	v13	v11	v12	v11	v10	v14	v13						
Fish Lake	82006400	Washington Co.	1																					v5	v14	v7	v7	v7	v7	v7	v7	v7	v7	v8	v7	v7				v14	v14	v14	
Fish Lake	82009300	Woodbury	1																																v14	v14	v14	v12	v12	v14	v14	v14	v12
Fish Lake	82013700	Grant Township	1																							v5	v5	v4								v13	v14	v4		v15	v14		v12
Forest Lake	82015900	west basin	1					5						13			v7			v12	v14	v15	v14	v14	v14	v14	v14	v14	13	v14	v14	v14	v14	v14	v13	v15	v24	v26	v28	v28	v28	v20	
Forest Lake	82015900	middle basin	2					5						13			v7			v12						13			13	13			v11		v12	v14	v24	v25	v25	v27	v27	v19	
Forest Lake	82015900	east basin	3	4				5						13			v7			v12						13			13	13			v8	v8	v7	v16	v20	v24	v28	v30	v27	v18	
Forest Lake	82015900	east basin	4																																				v9	v11	v5		
Fourth Lake	13002200		1																																		v10	v14					
French Lake	27012700		1																						v11	v10	v7	v7															
Friedrich's Pond	82010800		1																											v13	v14	v11	v1									v6	
Gables Lake	82008200		1																			v8	v5																				
Gaystock Lake	10003100		1																				v2	v14	v14				v14	v14													
George Lake	2009100		1	4	5	16		5					13					13				13											v14										

Lake	DNR ID	Location	Site	80	81	82	83	84	85	86	87	88	89	90	91	92	93	94	95	96	97	98	99	00	01	02	03	04	05	06	07	08	09	10	11	12	13	14	15	16	17	18		
George Watch Lake	2000500		1																	v14	v12	v11	v11	v6	v7	v8	v9	v10	v12	v7	v8	v 12	v 14	v 14	v 14	v 12	v 8	v 9	v 11	v 12	v 9	v 6		
German Lake	82005600		1																							v7	v7	v7	v7	v7	v7	v 7	v 7			v 7		v 12	v 14	v 14	v 9			
Gervais Lake	62000700		1						5																														11					
Glen Lake	27009300		1																											v13	v7	v 4												
Goetschel Lake	82031300		1																							v11	v9	v4	v15	v9	v5	v 7	v 7	v 7										
Goggins Lake	82007700		1																					v13	v14	v14	v14	v14	v14	v14	v14	v14	v14	v14	v14	v14	v14	v14	v13	v 12	v 15	v 14	v 14	v 12
Golden Lake	2004500		1	2											12		14			v13	v11	v15	v13	v13	v12	v11	v11	v10	v11	v11	v10	v 9	v 13	v 12										
Goose Lake	10008900	Waconia	1																	v9	v7	v15	v15	v14	v11	v14	v14	v14	v14	v14	v14	v13	v 14	v 14	v 14	v 14	v 14	v 13	v 13	v 14	v 13	v 13	v 11	
Goose Lake	19036000	Lakeville	1																	v13	v13																							
Goose Lake	82005900	New Scandia	1																v15	v15	v13	v13	v15					v7	v7	v7	v7	v 14	v 7	v 7	v 7	v 7	v 12	v 12	v 14	v 14	v 14	v 12		
Goose Lake	82011300	north basin [Lake Elmo]	1																													v 7	v 7	v 7		v 7	v 7	v 6	v 7	v 7	v 7	v 6		
Goose Lake	82011300	south basin [Lake Elmo]	2																													v 7	v 7	v 7		v 7	v 7	v 6	v 7	v 7	v 7	v 6		
Grace Lake	10021800		1																							v11	v14	v14		v14			v 14	v 14	v 14	v 14	v 14	v 14	v 14	v 12	v 14	v 13	v 13	v 12
Grass Lake	27068100		1																		v12																							
Haas Lake	70007800		1																																			v 4	v 4	v 5	v 8	v 11	v 11	
Hafften Lake	27019900		1																						13	13			13	v15	v13				v 13			v 12	v 8		v 15	v 11	v 12	
Ham Lake	2005300		1					5									v15	v13		v13	v9	v14																						
Harriet Lake	27001600		1					5																																				
Hart Lake	2008100		1																									v6	v4	v8														

[illegible]

Lake	DNR ID	Location	Site	80	81	82	83	84	85	86	87	88	89	90	91	92	93	94	95	96	97	98	99	00	01	02	03	04	05	06	07	08	09	10	11	12	13	14	15	16	17	18				
Independence Lake	27017600		1	4	5		5							13			v14	v15																												
Isabelle Lake	19000400		1															v14																												
Island Lake	2002200	Linwood	1				7																				v12	v14	v14	v14	v13	v13	v14	v14	v14	v14										
Jackson WMA	82030500		1																															v14	v14	v14	v13	v12	v14	v14	v14	v12				
Jane Lake	82010400		1					5		17	18				12			v12						13				v15	v13	v10	v12	v16	v11	v9	v9	v5	v4	v3	v14	v8	12	v12				
Jellums Lake	82005202	Site 1	1																						v14	v14	v12	v14	v14	v14	v7	v7	v7	v7	v7	v7				v14	v14	v14				
Jellums Lake	82005202	Site 2	2																																											
Johanna Lake	62007800		1		5				5				13																																	
Jonathan Lake	10021700		1																							v13				v14		v14	v14	v14	v14	v14	v14	v13	v12	v14	v13	v13	v12			
Josephine Lake	62005700		1						5				13																																	
Jubert Lake	27016500		1																						v11															v5	v1	v1	v1			
July Lake	82031800		1																											v7	v7	v7	v5			v14	v14	v13	v12	v15	v14	v7	v6			
Karth Lake	62007200		1																													v11	v13	v14	v14	v13	v14	v13	v14	v13	v14	v13	v13	v14	v12	
Keller Lake	19002500	Burnsville	1																	13	13	v13	v15	v14	v12	v13	v15	v14	\14	v12	v8	v12	v14	v13	v14	v13	v14	v12	v13	v7	v10					
Keller Lake	62001000	Maplewood	1						5																																					
Kingsley Lake	19003000		1														5		v11	v10	v9				v14	v14	v15	v14	v15	v16	v14	v14	v13	v14	v14	v12	v13	v11	v12	v13	v13	v11	v11			
Kismet Lake	82033400		1																								v14	v13	v14	v14	v14	v14	v14	v14	v14	v14	v14	v14	v12	v12	v15	v14	v14	v12		
Klawitter Pond	82036800		1																								v13	v13	v14	v13	v12	v12	v13	v14	v11	v12	v13	v11	v10	v12	v13	v14	v13			
Kohlman Lake	62000600		1						5																																					

Lake	DNR ID	Location	Site	80	81	82	83	84	85	86	87	88	89	90	91	92	93	94	95	96	97	98	99	00	01	02	03	04	05	06	07	08	09	10	11	12	13	14	15	16	17	18		
Kramer Pond	82011700		1																												v 7	v 7	v 7		v 7	v 7	v 6							
La Lake	82009700		1															v13	v11	v13	v11	v10	v10	v8	v6	v5	v6	v3	v13	v12	v14	v 11	v 12	v 10	v 10	v 11	v 10	v 9	v 11	v 10	v 12	v 12		
Lac Lavon Lake	19044600		1																		v11	v10	v10	v9	v2	v7	v12	v12	v12	v12	v13	v 12	v 14	v 13	v 13	v 14	v 13	v 13	v 12	v 13	v 12	v 12		
Laddie Lake	2007200		1	4													v13	v14	v12						v13	v13	v14	v10																
Lake Forest	82018700		1																													v 12	v 11											
Lake of the Isles	27004000		1					5																																				
Lake Minnetonka	27013302	lower	1	4	5																																							
Lake Minnetonka	27013305	upper	1	2	5																																							
Langdon Lake	27018200		1					5																																				
Langton Lake	62004900	north site	1																										v14	v7	v13	v 13	v 13	v 13	v 13	v 12	v 10		v 12	v 14	v 12	v 11		
Langton Lake	62004900	south site	2																										v14	v13	v13	v 13												
Langton Lake	62020400	north basin	1																										v14															
Laura Lake	27012300		1																																			v 12	v 3	v 3	v 8			
Lee Lake	19002900		1															v14	v15	v14	v13				v12	v13	v11	v9	v15	v9	v14	v14	v 13	v 14	v 14	v 12	v 13	v 11	v 12	v 13	v 13	v 11	v 11	
Legion Pond	82046200		1																										v14	v10		v 7	v 2										v 6	
Lemay Lake	19008200		1																												v11	v 11	v 9	v 11	v 10	v 5	v 7	v 3	v 1	v 3	v 11	v 8		
Lendt Lake	13010300		1																																			v 12	v 14					
LeVander Pond	19008800		1																																									
Libbs Lake	27008500		1																									v10																

Lake	DNR ID	Location	Site	80	81	82	83	84	85	86	87	88	89	90	91	92	93	94	95	96	97	98	99	00	01	02	03	04	05	06	07	08	09	10	11	12	13	14	15	16	17	18	
Lily Lake	82002300		1																v15	v14	v14	v15	v13	v14	v14	v14	v7	v7	v7	v7	v14	v12	v9		v11	v12	v14	v12	v14	v14	v14	v12	
Lilly Lake	19008400		1																																							v1	
Linwood Lake	2002600		1	4	5		7						13					13			13										v13												
Lippert Lake	10010400		1																			v1																					
Little Carnelian Lake	82001400		1																					v14	v7	v14	v14	v14	v14	v7	v7	v7	v7	v7		v1	v12	v12	v14	v14	v14	v12	
Little Comfort Lake	13005400		1																											v14	v13	v12	v12	v12	v13	v11	v19	v17	v19	v21	v25	v18	
Little Johanna Lake	62005800		1																						v12	v16	v15	v8	v6	v3		v14	v13	v12	v10	v14	v11		v12	v11	v12	v11	
Little Long Lake	27017901		1	4				5						13								13			13		13			v11	v2		v13	v14		10							
Lochness Lake	2058500		1																												v12	v11	v13	v10	v7	v11	v9	v10	v11	v11	v10	v8	
Lone Lake	27009400		1																														v15	v13	v11								
Long Lake	10001600	Carver Co.	1																				v2		v13		v5																
Long Lake	19002200	Apple Valley	1																		v16					v11	v13	v12	v15	v14	v13	v14	v13	v14	v14	v13	v11	v14	v14	v15	v14	v9	
Long Lake	27016000	Orono	1				5																																				
Long Lake	62006700	north site [New Brighton]	1						5																																		
Long Lake	62006700	south site [New Brighton]	1						5																																		
Long Lake	82002100	north basin [Stillwater]	1																v14	v7		v14	v13	v14	v14	v14	v14	v14	v14	v14	v14	v14	v14	v14	v14	v14	v13	v12	v14	v14	v14	v12	
Long Lake	82002100	middle basin [Stillwater]	2																														v4	v4	v4	v4	v4	v4					
Long Lake	82002100	south basin [Stillwater]	3																														v4	v4	v4	v4	v4	v4					
Long Lake	82003000	May Township	1															v14	v14	v14	v13	v14		v14	v14	v14	v14	v14	v7	v7	v7	v7	v7	v7	v7		v12	v12	v14				v12

Lake	DNR ID	Location	Site	80	81	82	83	84	85	86	87	88	89	90	91	92	93	94	95	96	97	98	99	00	01	02	03	04	05	06	07	08	09	10	11	12	13	14	15	16	17	18	
Long Lake	82006800	Scandia	1																					v5	v14	v7	v7	v7	v7	v7	v7	v8	v6	v7	v7				v15	v15	v14		
Long Lake	82011800	Pine Springs	1														v14										13	v15	v14	v14	v14	v14	v14			v21	v14	v13	v14	v14	v16	v14	v13
Long Lake	82013000	Mahtomedi	1																								v11	v9	v12	v10	v10	v10	v10	v9	v9	v8	v10	v10	v8	v9	v9	v9	
Loon Lake	82001502		1								2	18													v14	v14	v7	v7	v7	v7	v7	v14	v7	v12	v1	v5				v13	v14	v12	
Lost Lake	27010300		1														v13																			v3	v4	v5	v2	v6	v12		
Lost Lake	82013401	north basin	1																											v13	v13	v11											
Lotus Lake	10000600		1						5					13									13	13			v5	v10	v8	v11	v9	v11	v10	v11	v8	v2			v3	v7	v4	v1	
Louise Lake	82002500		1																					v5	v5	v7	v7	v7	v7	v7	v7	v14	v7	v7	v7					v14	v14	v12	
Lucy Lake	10000700		1						5																							v13	v12	v13	v12	v10	v10	v13	v11	v9	v7		
Lynch Lake	82004200	north	1																												v7	v14	v13	v14	v14	v14	v14	v13	v12	v15	v14	v7	v6
Lynch Lake	82004200	south	2																														v14	v14	v14	v12	v12	v15	v14	v14	v12		
MacDonald Lake	82006200		1																									v14	v14	v7	v7												
Magda Lake	27006500		1																				v14	v13			v11			v12			v9				v13		v12				
Maple Marsh Lake	82003800		1																					v5	v5	v7	v7	v7	v7	v7	v7												
Marcott (Rosenberg) Lake	19004100		1																v15	v13	v10	v10	v12	v10	v6	v5											v7	v7					
Marcott (Ohmans) Lake	19004200	east basin	1																																			v7	v7				
Marcott (Ohmans) Lake	19004200	west basin	2																																			v6	v7				
Marcott Lake	19026300		1																																								
Maria Lake	10005800		1																					v2	v14	v14				v13													12

Lake	DNR ID	Location	Site	80	81	82	83	84	85	86	87	88	89	90	91	92	93	94	95	96	97	98	99	00	01	02	03	04	05	06	07	08	09	10	11	12	13	14	15	16	17	18
Marion Lake	19002601		1	2	5		5						13					v15					v15	v14	v13	v14	v14	v15	v16	v15	v14	v13	v14	v14	v13	v14	v14	v13	v14	v14	v12	v11
Markgraf Lake	82008900		1															v15	v11	v12	v10	v15	v10	v10	v9	v13	v14	v14	v14	v15	v14	v14	v13	v14	v13	v11	v13	v12	v14	v14	v14	v12
Markley Lake	70002100		1																		v11	v13	v12	v14	v13	v9	v6	v4		v10	v7											
Marsh Lake	10005400		1																				v1																			
Marshan Lake	2000700		1																	v10	v13	v10	v9	v8	v7																	
Martin Lake	2003400		1				7															13										v13										
Masterman Lake	82012600		1																										v14	v14	v14	v14	v14	v14	v14	v14	v12	v12	v15	v14	v14	v12
Mays Lake	82003300		1																												v14	v14	v7	v8	v7	v7	v12	v14				v12
McCarrons Lake	62005400		1					12	20	17	18	19	13	13	12		14	13	16	13			18	13	13	13		13	13													
McDonald Lake	82001000		1																				v11		v14	v9	v12	v12	v14	v10	v9	v15	v7		v8	v7	v7	v6	v7	v7	v7	v6
McDonough Lake	19007600		1						5														13																			
McKnight Lake	10021600		1																										v14		v14	v14	v14	v14	v14	v13	v13	v12	v14	v13	v13	v12
McKusick Lake	82002000		1															v14	v14	v14	v14	v14	v13	v14	v14	v14	v14	v14	v14	v14	v14	v15	v14	v14	v14	v14	v12	v12	v14	v14	v14	v12
McMahon Lake	70005000		1	2				5											13			13			13			13	v14	v10	v11	v10	v11	v9	v9	v10	v10	v12	v11	v8	v10	
Meadow Lake	27005700		1																	v12			v12			v9			v10			v14			v13			v11				
Medicine Lake	27010400	main lake	2		5		10							13	12																				v10	v12	v9	v7	v6	v15	v14	v13
Medicine Lake	27010400	southwest bay	1	4			9																											v13	v15	v14	v14	v14	v15	v14	v14	v13
Medina Lake	27014600		1																																	v7						
Mergens Pond	82048200		1																					v10			v3	v2	v6			v6	v1									v6

Lake	DNR ID	Location	Site	80	81	82	83	84	85	86	87	88	89	90	91	92	93	94	95	96	97	98	99	00	01	02	03	04	05	06	07	08	09	10	11	12	13	14	15	16	17	18		
Meuwissen Lake	10007000		1																				v1								v 11								v 13	v 12	v 12			
Miller Lake	10002900		1																	v6	v13		v12	v14	v13	v13	v14	v14	v14	v12	v13	v 14	v 14	v 13	v 14	v 14	v 11	v 9	v 14	v 14	v 12	v 12		
Minnetoga Lake	27008800		1																												v14	v 12		v 14	v 13	v 13	v 9	v 11	v 12	v 14	v 14	v 13		
Minnewashta Lake	10000900	main lake	1					5						13			13				13	13	13			13	13																v 9	
Minnewashta Lake	10000900	south bay	2																															v 13	v 11	v 12	v 10	v 8	v 4	v 7	v 10	v 2		
Minnewashta Lake	10000900	north site	3																																								v 3	
Mitchell Lake	27007000		1																13				13	13			13	v14	v14	v14	v13	v 13	v 14	v 13	v 13	v 11	v 12	v 13	v 14	v 14	v 13	v 12		
Moody Lake	13002300		1																										v14	v14	v14				v 12	v 10	v 10	v 22	v 26	v 26	v 26	v 28	v 18	
Mooney Lake	27013400		1														v14	v10																										
Moore Lake	2007502		1																				v14																					
Mud Lake	82002602		1																					v5	v5	v7	v7	v7	v7	v7	v7			v 14	v 7						v 14	v 12		
Myers Lake	10006800		1																				v1																					
Nielson Lake	82005500		1																																							v 14	v 12	
Nokomis Lake	27001900		1	4				5																																				
Normandale Lake	27104500		1																											v5	v3		v 11	v 13	v 9	v 14								
North School Section Lake	82014900		1																																							v 7	v 6	
North Twin Lake	82001800		1																					v5	v5	v7	v7	v7	v7	v7	v7	v7	v7	v 7	v 7		v 7	v 12			v 14	v 14	v 12	
Northwood Lake	27062700		1																					v12	v10	v13	v12	v12	v10	v10	v10	v 9	v 11	v 11	v 12	v 11	v 11	v 12	v 12	v 10	v 12	v 11		
Oak Lake	10009300	site 1	1																				v2		v14	v13	v12	v14	v14	v14		v 15												

Lake	DNR ID	Location	Site	80	81	82	83	84	85	86	87	88	89	90	91	92	93	94	95	96	97	98	99	00	01	02	03	04	05	06	07	08	09	10	11	12	13	14	15	16	17	18	
Oak Lake	10009300	site 2	2																										v10														
Oak Lake	10009300	site 3	3																										v10														
O'Connor Lake	82000200		1																										v8	v15	v12	v 15	v 10	v 9	v 7	v 6	v 6	v 6	v 6	v 6	v 6	v 5	
O'dowd Lake	70009500		1					5										13			13			13		13			13	v12	v13	v 14	v 14	v 14	v 14	v 14	v 14	v 13	v 14	v 13	v 13	v 14	v 12
Olson Lake	82010300		1												12		v15		14					13			13	v14	v7	v7	v11	v 19	v 13	v 12	v 18	v 13	v 11	v 11	v 12	v 14	v 14	v 13	
Oneka Lake	82014000		1																				v13	v11	v11	v9	v6	v5						v 13	v 10	v 10		v 4	v 4	v 6	v 8	v 7	
Orchard Lake	19003100		1	4	5		5						13				13					13	v15	v13	v13		v14	v14	v14	v14	v14	v 12	v 14	v 13	v 13	v 13	v 13	v 12	v 12	v 14	v 13	v 11	
Otter Lake	2000300		1	2			5																																				
Owasso Lake	62005600		1	4			5																																				
Ox Yoke Lake	27017800		1																													v 1											
Pamela Lake	27067500		1																									v10															
Parkers Lake	27010700		1	4										13				13					13	v12		v14	v15	v15	v15	v14	v14	v 13	v 14	v 13		v 10			v 16	v 15	v 14	v 10	
Parley Lake	10004200		1					5		17	18				12					12				13		13		13			13												
Pat Lake	82012500		1																										v7	v7	v 8	v 7	v 14	v 14	v 14	v 12	v 12	v 15	v 14	v 7	v 6		
Patterson Lake	10008600		1																				v2																				
Peltier Lake	2000400		1				5										v14	v16	v15	v14	v14	v13	v13	v14	v13	v17	v15	v15	v16	v17	v16												
Penn Lake	27000400		1																														v 14	v 14	v 12	v 14	v 13	v 13	v 11	v 12	v 14	v 13	
Pepin Lake	40002800		1																											v13													
Peter Lake	27014702	north bay	1																													v 13	v 6	v 2									

Lake	DNR ID	Location	Site	80	81	82	83	84	85	86	87	88	89	90	91	92	93	94	95	96	97	98	99	00	01	02	03	04	05	06	07	08	09	10	11	12	13	14	15	16	17	18		
Phalen Lake	62001300		1	4	5				5																																			
Pickereel Lake	2013000	Anoka Co.	1	2															13														6	7								11		
Pickereel Lake	19007900	Dakota Co.	1																																				v 7	v 7	v 5	v 6		
Pierson Lake	10005300		1	2	5		5						13						13						13	13	13			13														
Pike Lake	27011102	Maple Grove	1																	v14	v15	v13		v13							v4		v 8		v 10									
Pike Lake	62006900	Ramsey Co.	1																				v14	v10	v14	v14	v14	v15	v15	v11	v14	v 13												
Pike Lake	70007600	site 1 [Scott Co.]	1																		v9		v10	v9	v9	v11	v15	v15	v13															
Pike Lake	70007600	site 2 [Scott Co.]	2																							v11																		
Pine Tree Lake	82012200		1						5									v14	v14	v16	v14	v15	v15	v13	v14	v9	v12	v7	v8	v12	v10	v9	v 7	v 12	v 8	v 12	v 12	v 11	v 10	v 12	v 12	v 10	v 10	
Plaisted Lake	82014800		1																													v 7	v 8	v 14	v 14	v 14	v 13	v 12	v 15	v 14	v 14	v 12		
Pleasant Lake	62004600	North Oaks	1						5																																			
Pleasant Lake	70009800	New Prague	1														13																	5							12			
Pomerleau Lake	27010000		1																	v9			v10		v6		v3												v 12					
Powers Lake	82009200		1																v12	v13	v13	v12	v9	v10	v8	v5	v7	v14	v14	v14	v14	v14	v14	v14	v14	v14	v14	v14	v13	v 12	v 14	v 14	v 15	v 12
Priebe Lake	62003600		1																													v 13	v 10	v 9	v 7	v 8								
Prior Lake - Lower	70002600	Site 1	1					5						13						13	v15	v14	v13	v9	v14	v16	v13	v12	v12	v12	v12	v12	v 14	v 14	v 12	v 14	v 6							
Prior Lake - Lower	70002600	Site 2	2																			v14	v13	v9	v14	v15											v 5	v 9	v 13	v 13	v 11	v 8		
Prior Lake - Upper	70007200	Site 1	1	4	5			5						13						13	v15	v14	v13	v9	v14	v12	v13	v10	v9	v9	v5	v 11	v 14	v 14	v 13	v 11	v 9							
Prior Lake - Upper	70007200	Site 2	2																							v12																		

Lake	DNR ID	Location	Site	80	81	82	83	84	85	86	87	88	89	90	91	92	93	94	95	96	97	98	99	00	01	02	03	04	05	06	07	08	09	10	11	12	13	14	15	16	17	18		
Raven Lake	19036900		1																v13	v6	v8																							
Rebecca Lake	19000300		1																																			v 12	v 15	v 9	v 14			
Rebecca Lake	27019200		1				10	12	12																																			
Red Rock Lake	27007600		1																				12	13			13	13		13				v 2			v 12	v 12	v 9	v 14	v 13			
Regional Park Lake	82008700		1																			v12	v14	v12	v13	v14	v15	v15	v14	v7	v7	v 7	v 7	v 7	v 7	v 7	v 7	v 7	v 6	v 7	v 10	v 6	v 6	
Reitz Lake	10005200		1						5						12		13							v15	v13	v7	v13	v14	v14	15	v14	v14	v 11	v 11	v 12	v 11	v 14	v 12	v 12	v 13	v 12	v 14	v 13	
Reshanau Lake	2000900		1	2																				v7	v1	v6					v13	v9	v 7	v 9	v 11	v 10	v 10	v 7	v 2					
Rest Area Pond	82051400		1																											v13	v10	v 13	v 12	v 10	v 9	v 14	v 12	v 14	v 14	v 15	v 14	v 11		
Rice Lake	10007800	Carver Co.	1	2																				v1															7					
Rice Lake	27011600	Maple Grove	1																												v10	v 10	v 12	v 14	v 12									
Riley Lake	10000200		1	2	5	16			5	17	18			13	12		13							13		13	v14	v15	v14	v10	v15	v 12	v 14	v 13	4 & v 11	4 & v 14	2 & v 11	v 11	v 14	v 12	v 14	v 8		
Rogers Lake	19008000		1																												v12	v 9	v 11	v 11	v 9	v 11	v 9	v 9	v 11	v 10	v 10	v 4		
Rose Lake	27009200	Minnetonka	1																											v14	v13	v 13												
Rose Lake	82011200	north basin [Lake Elmo]	1																													v 7	v 7	v 7									v 6	
Rose Lake	82011200	south basin [Lake Elmo]	2																													v 7	v 7	v 7									v 6	
Rutz Lake	10008000		1																				v1	v14	v14	v14					v14	v7	v 5	v 8	v 5	v 7								
Ryan Lake	27005800		1																	v14		v5		v9		v4	v6					v 13		v 10		v 4								
Sanborn Lake	40002700		1																												v2													
Sand Lake	82006700		1														v7	v14	v14	v13						v14	v7	v7	v7	v7	v7	v7	v 14	v 7	v 7	v 7		v 12	v 12	v 14	v 14	v 14	v 12	

Lake	DNR ID	Location	Site	80	81	82	83	84	85	86	87	88	89	90	91	92	93	94	95	96	97	98	99	00	01	02	03	04	05	06	07	08	09	10	11	12	13	14	15	16	17	18		
Sarah Lake	27019100		1	4			5																																					
Scheuble Lake	10008500		1																				v1																					
Schmidt Lake	27010200		1															v14			v12		v12	v9			v14	v9		v9				v9										
School Lake	13005700		1																									v14	v7	v7		v6			v9							v14	v12	
Schroeder Pond	82030100		1																									v14	v14	v7	v7													
Schultz Lake	19007500		1					5	5														13																					
Schutz Lake	10001800		1					5																v6	v10	v6	v8	v9	v11															
Scout Lake	19019800		1																												v14	v14	v14	v14	v14	v14	v14	v14	v14	v14	v14	v14	v12	
Sea Lake	82005300		1																													v12	v7								v14	v14		
Second Lake	13002500		1																																								v6	
Seidl Lake	19009500		1																v15	v14	v14	v15	v16	v14	v14	v15	v8	v14	v14	v14	v8	v4	v2	v12	v9	v3		v6						
Shady Oak Lake	27008902	middle bay	1																														v12	v11										
Shavers Lake	27008600	east basin	1																										v14	v13														
Shavers Lake	27008600	west basin	2																											v6														
Shields Lake	82016200		1														v6	v14	v14	v13	v13	v14	v14	v14	v14	v14	v14	v14	v14	v14	v7					v7	v12	v12	v14	v14	v14	v14	v12	
Silver Lake	62000100	North St. Paul	1																											v12														
Silver Lake	82001600	Washington Co.	1																					v14	v5	v7	v7	v7	v7	v7	v7	v7	v7	v7						v14	v14	v12		
Simley Lake	19003700		1																v10	v16	v14	v15	v16	v14	v12	v14										v7	v7							
Smetana Lake	27007300		1																																									v10

Lake	DNR ID	Location	Site	80	81	82	83	84	85	86	87	88	89	90	91	92	93	94	95	96	97	98	99	00	01	02	03	04	05	06	07	08	09	10	11	12	13	14	15	16	17	18	
Snail Lake	62007300		1	4					5																																		
South Oak Lake	27066100		1																							v12	v15			v9	v8	v5	v7	v13	v14	v12	v10	v13	v10	v9	v5	v6	
South Rice Lake	27064500		1																					v9	v14	v15	v14	v14	v15	v14	v12	v6											
South School Section Lake	82015100		1															v14	v7		v14							v14	v14	v14	v14	v14	v14	v14	v14	v14	v13	v12	v15	v14	v14	v12	
South Twin Lake	82001900		1																					v5	v5	v7	v7	v7	v7	v7	v7	v7	v7	v7	v7					v14	v14	v12	
Spring Lake	2007100	Anoka Co.	1																							v11																	
Spring Lake	19000501	Dakota Co.	2																																				1				
Spring Lake	70005400	Prior Lake	1	4	5	16		5						13						13	v12			v6	v11	v13	v14	v14	v13	v9	v8	v5	v10	v15	v8	v8	v10						
Square Lake	82004600		1	4	5	16	6	7	7				13				v11	v14	v14	v13	v14	19	v14	v14	v15	v14	v14	v14	v14	v14	v14	v7	v7	v14	v14	v14	v12	v12	v12	v14	v14	v12	
St. Croix Lake	82000100	site 1, Bayport Pool	1																										v2					v12	v11	v3							
St. Croix Lake	82000100	site 1N, Bayport Pool	1N																																	v11	v12	v8	v5	v6	v8	v8	
St. Croix Lake	82000100	site 2, Bayport Pool	2																															v12	v11	v12	v13	v9	v6	v5	v9	v8	
St. Croix Lake	82000100	site 3, Troy Beach Pool	3																										v11	v9	v9	v10		v12	v15	v16	v13	v12	v4	v5	v8	v5	
St. Croix Lake	82000100	site 4, Troy Beach Pool	4																														v6	v6	v6	v7	v4	v5	v5	v8	v5		
St. Croix Lake	82000100	site 5, Troy Beach Pool	5																										v8	v10	v7	v8		v15	v10	v6	v6	v4	v5	v5	v5	v10	
St. Croix Lake	82000100	site 6, Black Bass Pool	6																										v11	v10	v10	v9		v16	v16	v16	v17	v15	v16	v17	v16	v14	
St. Croix Lake	82000100	site 7, Kinnickinnic Pool	7																											v8	v8	v10	v5		v13	v6	v12	v11	v7	v11	v3	v8	v8
St. Joe Lake	10001100		1																									v17	v8	v9	v9	v9	v5	v7	v9	v7	v3	v7	v8	v11	v9	v9	
Staples Lake	82002800		1																						v14	v5	v7	v7	v7	v7	v7	v7	v7				v12	v12	v14			v12	

Lake	DNR ID	Location	Site	80	81	82	83	84	85	86	87	88	89	90	91	92	93	94	95	96	97	98	99	00	01	02	03	04	05	06	07	08	09	10	11	12	13	14	15	16	17	18			
Staring Lake	27007800		1	4					5										13				13		13			13		13															
Stieger Lake	10004500		1					12					13						13																										
Success Lake	27063400		1																	v10							v11			v11		v 10			v 14			v 12							
Sucker Lake	62002800		1						5																																				
Sullivan Lake	2008000		1														v14	v14	v15		v15	v14	v13	v11	v11	v12	v12																		
Sunfish Lake	19005000	Sunfish Lake	1																											v13	v13	v 13	v 14	1 & v 15	4 & v 14	4 & v 13	2 & v 13	v 13	v 14	v 13	v 14	v 13	v 14	v 7	
Sunfish Lake	82010700	Lake Elmo	1																					v10					v13	v11		v 7				v 7	v 7	v 7	v 6	v 7	v 7	v 7	v 7	v 6	
Sunnybrook Lake	82013300		1																				v14		v13	v10	v12	v10	v16	v14	v14	v 14	v 14	v 13	v 14	v 14		v 6	v 7	v 7	v 7	v 7	v 6		
Sunset Lake	82015300		1					5									v14	v14	v12	v13	v16	v12	v10	v13	v13	v18	v20	v15	v17	v12	v10	v 9	v 7	v 8	v 10	v 8	v 7	v 8	v 8	v 8	v 13	v 10			
Sunset Pond	19045100		1															v14	v14	v14	v12	v10		v13	v11	v10	v12	v11		v14	v14	v 14	v 14	v 14	v 14	v 14	v 14	v 12	v 13	v 14	v 13	v 13	v 13	v 11	
Susan Lake	10001300		1																											v7	v11	v 12	v 13	v 14	v 13	v 14	v 13	v 13	v 3	v 8	v 8				
Swan Lake	10008200		1																				v1																						
Swede Lake	10009500		1	2																13					13	v14	v16	v13	v14	v14	v13	v 14	v 14	v 14	v 14	v 14	v 14	v 13	v 14	v 12	v 14	v 14	v 12	v 10	
Sweeney Lake	27003501	south basin	1																						v11	v9	v14	v13	v14	v11	v10	v15	v 12	v 13	v 14	v 12	v 9	v 9	v 14	v 5	v 10	v 15	v 4		
Sweeney Lake	27003501	north basin	2																						v11	v9								v 10	v 9							v 6	v 9		
Sylvan Lake	27017100	Hennepin Co.	1																												v 10					v 14	v 13	v 10							
Keewahtin Lake	82008000	Washington Co.	1														v7			v14		v15	v14	v14	v14	v14	v14	v14		v11	v 9	v 9	v 9	v 11	v 12	v 23	v 20	v 24	v 22	v 22	v 7				
Tamarack Lake	10001000		1																							v10	v11	v12	v11	v11	v13	v14	v 11	v 13											
Tanners Lake	82011500		1	2								20					v14	v13	v12	v14																									

Lake	DNR ID	Location	Site	80	81	82	83	84	85	86	87	88	89	90	91	92	93	94	95	96	97	98	99	00	01	02	03	04	05	06	07	08	09	10	11	12	13	14	15	16	17	18	
Terrapin Lake	82003100		1																									v7	v7	v7	v7	v7	v7	v7	v8	v7	v7	v12	v14				v11
Third Lake	13002400		1																																		v12	v14					
Thole Lake	70012001		1					5										13			13			13		13			13	v14			2	7	9				v13	v13	v12	v11	
Thomas Lake	19006700		1	2																																							
Thompson Lake	19004800		1																																					v7	v7	v7	
Tiger Lake	10010800		1																				v1																				
Turtle Lake	62006100	Ramsey Co.	1	4	5		5																																				
Turtle Lake	82003600	Washington Co.	1																					v5	v5	v7	v7	v7	v7	v7	v7	v7	v7	v7		v7	v12	v12			v14	v12	
Twin Lake	19002800	Burnsville	1																				v6		v13	v11	v6	v2	v11	v8	v8	v14	v14	v13	v14	v13	v13	v14	v14	v12	v14	v12	
Twin Lake	27003502	Golden Valley	1																															v9	v9		v8	v8	v11	v10	v10	v8	
Twin Lake	27004201	upper [Br. Center]	1												12		v14			11		v15		v11		v13		v14		v13		v12		v12				v11					
Twin Lake	27004202	middle [Crystal]	1						5						12					13	v11		v13	13			v13		v8			v13		v13				v3		v10			
Twin Lake	27004203	lower [Robbinsdale]	1												12		v14			13		v5		13			v13		v8					v9				v5					
Twin Lake	27065600	St. Louis Park	1																							v12	v14	v14	v11	v14	v10	v10	v11	v13	v11	v14	v13	v13	v6	v15	v8	v4	
Twin Lake	82004800	south [May Twnshp]	1																		v13	v13									v14	v7	v7	v7	v6	v12	v12	v14				v12	
Vadnais Lake	62003801		1						5																																		
Valentine Lake	62007100		1																						v14	v13	v12	v12	v9	v10	v12	v13											v12
Valley Lake	19034800		1																v15	v14	v11		v8	v14	v14	v14	v14	v14	v13	v14	v14	v13	v14	v14	v12	v13	v11	v12	v12	v13	v11	v11	
Virginia Lake	10001500		1																					v11	v12	v14	v12	v15	v13														

Lake	DNR ID	Location	Site	80	81	82	83	84	85	86	87	88	89	90	91	92	93	94	95	96	97	98	99	00	01	02	03	04	05	06	07	08	09	10	11	12	13	14	15	16	17	18			
Wabasso Lake	62008200		1	4	5		5						12																																
Waconia Lake	10005900		1	4	5				5					13				v16	v13	v15	v17	v15	v14	v14	v14	v15	v14	12	v14	v14	v13	v 13	v 14	v 14	v 14	v 14	v 13	v 12	v 14	v 13	v 13	v 11			
Wasserman Lake	10004800		1				5			17	18							13			13	13	13			13	13			13															
Weaver Lake	27011700		1				5			17	18																																		
Weber Lake	82011900		1																												v12		v 7	v 7	v 7							v 6			
West Boot Lake	82004400		1																						v14	v14	v14	v14	v14	v14	v7	v7	v 7	v 7	v 7		v 7	v 12	v 13	v 14			v 12		
West Lakeland Basin	100	south basin	2																														v 3												
West Lakeland Basin	82048800	north basin	1																						v2							v 7	v 7	v 7											
Westwood Lake	27071100	center of lake	1															v13							v15	v14	v10	v9	v7	v7	v8	v8	v 7	v 7	v 10	v 9	v 6	v 13	v 11	v 10	v 8		v 9		
Westwood Lake	27071100	off south shore pier	1																																								v 9		
Whaletail Lake	27018400	north basin	1																									13	13					3											
Whaletail Lake	27018400	south basin	2	4				5														13			13			13	13					3											
White Bear Lake	82016700		1	4	5			5																																					
White Rock Lake	82007200		1																												v11	v14	v 13	v 15	v 14	v 15	v 14	v 13	v 13	v 14	v 13	v 14	v 12		
Wilmes Lake	82009000		1																v14	v15	v14	v15	v15	v14	v13	v13	v10	v12	v12	v10	v12	v11	v 11	v 11	v 11	v 11	v 11	v 13	v 13	v 12	v 15	v 14	v 14	v 12	
Windsor Lake	27008200		1																									v12	v14																
Wing Lake	27009100		1																												v14	v14	v 12	v 9	v 14	v 11	v 9	v 9	v 11	v 12	v 11	v 11	v 11		
Winkler Lake	10006600		1																				v8	v6	v6		v13		v14		v13	v 13		v 13	v 13										
Wolsfeld Lake	27015700		1	4																																									

Lake	DNR ID	Location	Site	80	81	82	83	84	85	86	87	88	89	90	91	92	93	94	95	96	97	98	99	00	01	02	03	04	05	06	07	08	09	10	11	12	13	14	15	16	17	18
Wood Lake	19002400		1																	v10	v14	v15	v15	v14	v13	v14	v14	v14	v14	v13	v13	v 12	v 9	v 13	v 12	v 13	v 12	v 10	v 6	v 7	v 10	v 10
Woodpile Lake	82013200		1																											v7	v7	v 15	v 14	v 14	v 14	v 14	v 12	v 12	v 14	v 14	v 14	v 12
Young America Lake	10010500		1																				v1																			
Zumbra Lake	10004100		1					5						13												13																

Appendix B

Lake Characteristics

Lake	DNR ID	Location	Surface Area (ac)	Watershed Area (ac)	Watershed to Surface Area Ratio	Max Depth (m)	Mean Depth (m)	Volume (ac-ft)	% Littoral	Shallow Lake	Public Access	DNR Classification
Acorn Lake	82010200		44	296	6.7	3.0	0.7	101.0239999999-9999	100	Y	N	
Alice Lake	82028700		28	2,806	100.2	2.7			100	Y	Y	
Alimagnet Lake	19002100		109	1,094	10.0	3.0	1.5	545	100	Y		
Anderson Pond	19009400		2									
Ann Lake	10001200		116	1,247	10.8	13.7			41		Y	
Ardmore Lake	27015300		10.1			6.1	2.4	78	89		N	
Armstrong Lake	82011602		39			1.5	1	128	100	Y	N	
Auburn Lake	10004400		287	8,027	28.0	25.6			56		Y	
Augusta Lake	19008100		38			10.1			56		Y	
Bailey Lake	82045600		51									
Baldwin Lake	2001300		220			1.5			100	Y	N	
Barker Lake	82007600		45	823	18.3	9.0	4.4	648			N	
Bass Lake	27001500	St. Louis Park	95									
Bass Lake	27009800	Plymouth	194	3,100	16.0	9.4	3.1	1,979	82		N	
Bass Lake	82003500	May Township	81			4.3			100	Y	N	
Bass Lake	82012300	Grant Township	47						100		N	
Bass Lake	82012400	Grant Township	23.5						100		N	

Lake	DNR ID	Location	Surface Area (ac)	Watershed Area (ac)	Watershed to Surface Area Ratio	Max Depth (m)	Mean Depth (m)	Volume (ac-ft)	% Littoral	Shallow Lake	Public Access	DNR Classification
Battle Creek Lake	82009100		105	4,264	40.6	4.6			100	Y	Y	
Bavaria Lake	10001900		200	711	3.6	18.3	5.6	3,674	40		Y	Centrarchid
Bay Pond	82001100		10.199999999-999999	849	83.2	1.1				Y		
Benton Lake	10006900		115	322	2.8	2.0			100	Y	N	
Benz Lake	82012000		36			2.7			100	Y	N	
Beutel Pond	82039900		1.3			1.1				Y		
Big Carnelian Lake	82004900		455	1,900	4.2	20.0	9.8	14,560	28		Y	
Big Comfort Lake	13005300		219			14.3			41		Y	
Big Marine Lake	82005200		1,706	2,659	1.6	15.2	7.6	42,527	67		Y	
Big Woods Lake	10024900		33	1,421	43.1	2.5				Y	N	
Birch Lake	13004200		65									
Bone Lake	82005400		212	5,177	24.4	9.8	3.7	2,820	59		Y	
Brewer's Pond	82002200		13.3								N	LakesAndRivers2015.lyr
Brick Pond	82030800		10.6			1.5				Y		LakesAndRivers2015.lyr
Brickyard Clayhole Lake	10022500		17			13.1			35		N	
Bryant Lake	27006700		176			13.7			36		Y	
Buck Lake	70006500		65	3,925	60.4						N	
Burandt Lake	10008400		96			7.3			70		N	
Bush Lake	27004700		172			8.5			64		Y	

Lake	DNR ID	Location	Surface Area (ac)	Watershed Area (ac)	Watershed to Surface Area Ratio	Max Depth (m)	Mean Depth (m)	Volume (ac-ft)	% Littoral	Shallow Lake	Public Access	DNR Classification
Byllesby Lake	19000600		1,368.5	733,166	535.7	15.2			71		Y	
Campbell Lake	10012700		72			2.0			100	Y	N	
Carol Lake	82001700		63	375	6.0	1.8	0.9	186	100	Y	N	
Cates Lake	70001800		27			4.0			100	Y	N	
Cedar Island Lake	27011900		80	800	10.0	2.1	1.4	368	100	Y	N	
Cedar Lake	70009100		742	11,104	15.0	4.7	2.1	5,194	100		Y	
Cenaiko Lake	2065400		29			9.1			40		N	Stocked w/Trout - Fishing Pier
Centerville Lake	2000600		473	1,640	3.5	5.8			58		Y	
Christmas Lake	27013700		268	741	2.8	26.5			29		Y	Trout Lake
Clear Lake	82004500		31			8.2			94		N	
Clear Lake	82009900		24.1								N	
Clear Lake	82016300		400			8.5	3.7	4,800	67		Y	Walleye
Cloverdale Lake	82000900		45	819	18.2	8.5	3	450	86		N	
Cobblecrest Lake	27005300		10								N	
Cobblestone Lake	19045600		37			6.0						
Cody Lake	66006100		256			3.7	2.4	78		Y		
Colby Lake	82009400		71	8,088	113.9	3.4			100	Y	N	
Cornelia Lake	27002800		52			2.0				Y	N	
Courthouse Lake	10000500		10			17.4			30		N	Stocked w/Trout

Lake	DNR ID	Location	Surface Area (ac)	Watershed Area (ac)	Watershed to Surface Area Ratio	Max Depth (m)	Mean Depth (m)	Volume (ac-ft)	% Littoral	Shallow Lake	Public Access	DNR Classification
Cowley Lake	27016900		44.4									
Crane Lake	27073400		43.8			1.5			100	Y	N	
Crystal Lake	19002700	Burnsville	292	2,001	6.9	11.3	3.1	2,920	72		Y	Panfish - Fishing Pier
Crystal Lake	27003400	Robbinsdale	76	1,272	16.7	10.4	3.7	917	68		Y	Centrarchid - Fishing Pier
Dean Lake	70007400		128						100		N	
DeMontreville Lake	82010100		160	1,108	6.9	7.3	2.4	1,280	90		Y	
Downs Lake	82011000		35	2,400	68.6	2.1	1.5	175	100	Y	N	
Dubay Lake	27012900		16.600000000-000001								N	
Duck Lake	27006900		45.6	199.8	4.4	2.6			100	Y	Y	
Eagle Lake	10012100	Carver	186	1,050	5.6	4.3	2.5	1,500	100	Y	Y	
Eagle Lake	27011101	Maple Grove	291	3,220	11.1	10.4	3.8	3,667	68		Y	Centrarchid
Eagle Point Lake	82010900		120	11,502	95.9	1.8	1	360	100	Y	N	
Earley Lake	19003300		29	1,629	56.2						N	
East Boot Lake	82003400		47	93	2.0	8.2	0.9	282	84		Y	
East Lake	19034900		40									
Echo Lake	82013500		41	194	4.7	1.8	0.8	107	100	Y	N	
Edina Lake	27002900		23.9			1.0			100	Y	N	
Edith Lake	82000400		81	1,576	19.5	13.0						
Elmo Lake	82010600		284	1,191	4.2	41.7			22			

Lake	DNR ID	Location	Surface Area (ac)	Watershed Area (ac)	Watershed to Surface Area Ratio	Max Depth (m)	Mean Depth (m)	Volume (ac-ft)	% Littoral	Shallow Lake	Public Access	DNR Classification
Farquar Lake	19002300		63	353	5.6	3.0	1.4	290	100	Y	N	
Fireman's Clayhole Lake	10022600		8			7.0			88			
Fish Lake	2006500		334			4.4	0.91	1,000	100	Y		MnDNR fisheries survey. 1998.
Fish Lake	70006900	Scott	171	660	3.9	8.5	4.4	2,468	43		Y	Centrarchid
Fish Lake	82006400	Scandia	72	683	9.5	3.0	1.5	360	100	Y	N	
Fish Lake	82009300	Woodbury	5.2									
Fish Lake	82013700	Grant Township	21			10.4			67			
Forest Lake	82015900		2,249	4,285	1.9	11.5	3.4	24,986	68		Y	
Fourth Lake	13002200		33.299999999-999997	1,918	57.6	2.0			100	Y	N	
French Lake	27012700		352	870	2.5	1.0				Y	Y	
Friedrich's Pond	82010800		14.5	360	24.8							
Gaystock Lake	10003100		105			5.0			100		N	
George Lake	2009100		488			9.8			80			
George Watch Lake	2000500		528			2.0	1.5	2,587	100	Y	Y	
German Lake	82005600		109									
Glen Lake	27009300		98			7.6			91		N	
Goetschel Lake	82031300		22	2,812	127.8	4.2	1.2	88	100	Y	N	
Goggins Lake	82007700		11						100		N	
Golden Lake	2004500		57	7,680	134.7	7.3	2.5	463	90		Y	

Lake	DNR ID	Location	Surface Area (ac)	Watershed Area (ac)	Watershed to Surface Area Ratio	Max Depth (m)	Mean Depth (m)	Volume (ac-ft)	% Littoral	Shallow Lake	Public Access	DNR Classification
Goose Lake	10008900	Waconia	407	1,100	2.7	3.0	1.5	2,035	100	Y		Natural Environment
Goose Lake	82005900	Scandia	83			7.6	2.4	664	55		Y	
Grace Lake	10021800		22			6.7			79			
Haas Lake	70007800		32.200000000-000003								N	
Hafften Lake	27019900		43						60		Y	
Hart Lake	20081100		8						100		N	
Harvey Lake	27067000		5.9			0.7			100	Y	N	
Hawkes	27005600		6.7									
Hay Lake	82006500		33								N	
Hazeltine Lake	10001400		236			2.0			100	Y	N	
Heims Lake	13005600		81									
Henry Lake	10017500		77			1.5			100	Y	N	
Herber's Pond	82001501	part of Loon Lake				2.0			100	Y	N	
Hidden Lake	27069300		9			8.5			56		N	
Heifort's Pond	82048500		11.2									
Highland Lake	2007900		22			1.0			100	Y	N	
Holland Lake	19006500		38			18.8			59		Y	
Hornbean Lake	19004700		22								N	
Horseshoe Lake	19005100		16								N	

Lake	DNR ID	Location	Surface Area (ac)	Watershed Area (ac)	Watershed to Surface Area Ratio	Max Depth (m)	Mean Depth (m)	Volume (ac-ft)	% Littoral	Shallow Lake	Public Access	DNR Classification
Horseshoe Lake	82007400	West Lakeland Twp.	53			3.4				Y		
Hydes Lake	10008800		215	430	2.0	5.5	3	2,150	88		Y	
Island Lake	2002200		67			6.7			87		N	
Jackson WMA	82030500		14.3									
Jane Lake	82010400		155	1,402	9.0	12.0	3.7	1,860	72		Y	
Jellum's Lake	82005202		72	333	4.6	4.9	2.4	569	100		N	
Jonathon Lake	10021700		24.2								N	
Jubert Lake	27016500		93			12.5			53		N	
July Lake	82031800		14.3								N	
Karth Lake	62007200		17									
Keewahtin Lake	82008000		75	303	4.0	10.3	1.7	420	67		N	
Keller Lake	19002500	Burnsville	51	1,387	27.2	3.0	1.8	300	100	Y	N	
Kingsley Lake	19003000		44	193	4.4	4.0			100	Y	N	
Kismet Lake	82033300		39.799999999-999997								N	
Klawitter Lake	82036800		4.5	168	37.3				100			
Kramer Lake	82011700		13									
La Lake	82009700		35			3.5			100	Y	N	
Lac Lavon	19044600		55	306	5.6	9.8			47		N	Stocked w/Trout - Fishing Pier
Lake of the Isles	27004000		114			9.5			79		Y	

Lake	DNR ID	Location	Surface Area (ac)	Watershed Area (ac)	Watershed to Surface Area Ratio	Max Depth (m)	Mean Depth (m)	Volume (ac-ft)	% Littoral	Shallow Lake	Public Access	DNR Classification
Langton Lake	62004900		30	257	8.6	1.5	1.2	120	100	Y		
Laura Lake	27012300		33.4	312	9.3	2.9			100	Y	N	
Lee Lake	19002900		25	324	13.0	5.2			100		N	
Legion Pond	82046200		16	224	14.0							
LeMay Lake	27008500		34			4.0	1.6	173		Y		
Lendt Lake	13010300		57.3	456.2	8.0	2.5			100	Y	N	
Levander Pond	19008800		2.5									
Libbs Lake	27008500		23			2.1			100	Y	N	
Lilly Lake	19008400		7								N	
Lily Lake	82002300		52			17.4			73		Y	Centrarchid - Fishing Pier
Little Carnelian Lake	82001400		162	565	3.5	21.3	10.7	5,686			N	
Little Comfort Lake	13005400		36			17.0			44		N	
Little Johanna Lake	62005800		35			12.0			67		N	
Little Long Lake	27017900		108			23.2			49		Y	
Lochness Lake	2058400		5.3			4.9						
Lone Lake	27009400		22			8.2			18		Y	
Long Lake	19002200	Appley Valley	36			1.5			100	Y	N	
Long Lake	82002100	Stillwater	71			6.7			96		N	
Long Lake	82003000	May Township	88			3.7			100	Y	Y	

Lake	DNR ID	Location	Surface Area (ac)	Watershed Area (ac)	Watershed to Surface Area Ratio	Max Depth (m)	Mean Depth (m)	Volume (ac-ft)	% Littoral	Shallow Lake	Public Access	DNR Classification
Long Lake	82006800	Scandia	35	381	10.9	2.1	1.1	126	100	Y	N	
Long Lake	82011800	Pine Springs	62	2,060	33.2	10.4	3.6	744	55		N	
Long Lake	82013000	Mahtomedi	48			7.7			92		N	
Loon Lake	82001502		64	407	6.4	4.9	2.4	206	100		N	
Lost Lake	27010300	Plymouth	22			1.8			100	Y	N	
Lost Lake	82013400	Mahtomedi	22			7.9			34		Y	
Lotus Lake	10000600		246	1,033	4.2	8.8	4.3	3,500	74		Y	
Louise Lake	82002500		48	616	12.8	3.7	1.8	283	100	Y	N	
Lower Prior Lake	70002600		827	19,560	23.7	18.3	4.1	11,120	46		Y	Centrarchid
Lucy Lake	10000700		87			6.4			99		N	
Lynch Lake	82004200		43									
MacDonald Pond	82006200		12			2.7			100	Y	N	
Magda Lake	27006500		15									
Maple Marsh Lake	82003800		38	148	3.9	3.4	1.7	212	100	Y	N	
Marcott Lake (Ohmans Lake)	19004200		34			10.1					N	
Marcott Lake (Rosenberg Lake)	19004100		20			8.2			90		N	
Maria Lake	10005800		169			1.0			100	Y	Y	
Marion Lake	19002600		560			6.4			81		Y	
Markgrafs Lake	82008900		46	413	9.0	2.4			100	Y	N	Rearing

Lake	DNR ID	Location	Surface Area (ac)	Watershed Area (ac)	Watershed to Surface Area Ratio	Max Depth (m)	Mean Depth (m)	Volume (ac-ft)	% Littoral	Shallow Lake	Public Access	DNR Classification
Markley Lake	70002100		27			3.7			100	Y	N	
Masterman Lake	82012600		45									
McDonald Lake	82001000		54	1,051	19.5	3.7	1.8	324	100	Y	N	
McKnight Lake	10021600		29.7								N	
McKusick Lake	82002000		46			4.7			100		N	
McMahon Lake	70005000		110			4.5			100	Y	Y	
Meadow Lake	27005700		11	121	11.0	1.2			100	Y	N	
Medicine Lake	27010400		886			14.9			45		Y	
Medina Lake	27014600		28						100		N	
Mergen's Pond	82048200		12	1,383	115.3	1.3			100	Y	N	
Miller Lake	10002900		145	16,701	115.2	4.3	3.1	1,479	100	Y	N	
Minnetoga Lake	27008800		14.4			8.2	3.9	183				
Minnewashta Lake	10000900		677			21.3			55		Y	
Mitchell Lake	27007000		112			5.8			97		Y	
Moody Lake	13002300		35			14.6			63		N	
Mud Lake	82002602		62	899	14.5	2.1	1.1	224	100	Y	N	
Nielson Lake	82005500		50.4								N	
Normandale Lake	21104500		103			3.7			100	Y		
North School Section Lake	82014900		105								N	

Lake	DNR ID	Location	Surface Area (ac)	Watershed Area (ac)	Watershed to Surface Area Ratio	Max Depth (m)	Mean Depth (m)	Volume (ac-ft)	% Littoral	Shallow Lake	Public Access	DNR Classification
North Twin Lake	82001800		69	187	2.7	1.8	0.9	207	100	Y	N	
Northwood Lake	27062700		15	1,341	89.4	1.5	0.8	41	100	Y	N	
O'Connor Lake	82000200		38								N	
O'Dowd Lake	70009500		258			6.7			91		Y	
Oak Lake	10009300		339			3.4			100	Y	N	
Olson Lake	82010300		89	200	2.2	4.5	2.1	623	100	Y	Y	
Oneka Lake	82014000		381			2.1	1.2	1,524	100	Y	N	Wildlife
Orchard Lake	19003100		250	2,012	8.0	10.0	3	2,500	75		Y	Centrarchid
Pamela Lake	27067500		18			1.5			100	Y	N	
Parkers Lake	27010700		97	950	9.8	11.3	3.7	1,164	70		Y	
Pat Lake	82012500		13									
Peltier Lake	2000400		174	68,082	391.3	4.9	2.1	3,255	100		Y	Gamefish
Penn Lake	27000400		31			2.1			100	Y	Y	
Pepin Lake	40002800		326			3.4	1.1	1,150		Y	Y	
Peter Lake	27014700		46			20.7			35		N	
Pickerel Lake	2013000	Nowthen	246	616	2.5	1.5	1.5	369	100	Y	Y	
Pickerel Lake	19007900	Lilydale	114			3.4			100	Y	Y	Floodplain lake
Pike Lake	27011102	Maple Grove	59	919	15.6	6.7	2	395	95		Y	Centrarchid
Pike Lake	62006900	New Brighton	35			4.9	2.1	252	100		N	Gamefish

Lake	DNR ID	Location	Surface Area (ac)	Watershed Area (ac)	Watershed to Surface Area Ratio	Max Depth (m)	Mean Depth (m)	Volume (ac-ft)	% Littoral	Shallow Lake	Public Access	DNR Classification
Pike Lake	70007600	Prior Lake	57	1,991	34.9	2.7			100	Y	N	
Pine Tree Lake	82012200		174			7.9	3	1,740	91		N	Centrarchid
Pleasant Lake	70009800		300			1.5			100	Y	Y	
Pomerleau Lake	27010000		27			7.9	2.7	243	73		N	
Powers Lake	82009200		57	1,238	21.7	12.5			57		N	Centrarchid
Priebe Lake	62003600		5.7			1.5			100	Y	N	
Rebecca	19000300	Hastings	58			4.6			100	Y	Y	Floodplain lake
Red Rock Lake	27007600		96.9			4.9			94		Y	
Regional Park Lake	82008700		16	600	37.5	5.8			100		N	
Reitz Lake	10005200		79	3,711	47.0	11.0	4	1,027	58		Y	
Reshnanau Lake	2000900		330								N	
Rest Area Pond	82051400		12.6	17,781	1,411.2							
Rice Lake	27011600		252			3.4	1.9	1,570		Y	Y	
Riley Lake	10000200		297	4,796	16.1	15.0	6.6	6,429	34		Y	
Rogers Lake	19008000		94			2.4	1.3	393		Y	Y	
Rose Lake	27009200		17									
Ryan Lake	27005800		20	5,510	275.5	10.7	64.8	312	56		N	
Sanborn Lake	40002700		295			1.2	0.9			Y	Y	
Sand Lake	82006700		46			5.5	2.4	368	91		N	

Lake	DNR ID	Location	Surface Area (ac)	Watershed Area (ac)	Watershed to Surface Area Ratio	Max Depth (m)	Mean Depth (m)	Volume (ac-ft)	% Littoral	Shallow Lake	Public Access	DNR Classification
Schmidt Lake	27010200		37	190	5.1	9.1	1.5	207	92		N	
School Lake	13005700		48									
Schroeder Pond	82030100		47			3.0			100	Y	N	
Schutz Lake	10001800		105	943	9.0	15.0	6	2,100	27		N	
Scout Lake	19019800		8.6999999999-999993			2.9				Y	N	
Second Lake	13002500		86								N	
Seidl's Lake	19009500		14	415	29.6	5.0			100		N	Rearing
Shady Oak Lake	27008900		85			10.7			66		Y	
Shaver Lake	27008600		11								N	
Shields Lake	82016200		27			8.2			74		N	
Silver Lake	62000100		72			5.5			99		Y	
Silver Lake	82001600		98	455	4.6	3.4	1.7	549	100	Y	N	
Simley Lake	19003700		14			5.2					Y	
Smetana Lake	27007300		48.2			3.7			90	Y	N	
South Oak Lake	27066100		3								Y	
South Rice Lake	27064500		3.2	63	19.7	2.5	0.5	5.4	100	Y	N	
South School Section Lake	82015100		125			8.0			41			
South Twin Lake	82001900		54	63	1.2	4.0	2	356	100	Y	N	
Spring Lake	19000501	Nininger Township	1,839	23,780,000	12,930.9407286568-78	5.2			100		Y	

Lake	DNR ID	Location	Surface Area (ac)	Watershed Area (ac)	Watershed to Surface Area Ratio	Max Depth (m)	Mean Depth (m)	Volume (ac-ft)	% Littoral	Shallow Lake	Public Access	DNR Classification
Spring Lake	70005400	Prior Lake	630	13,500	21.4	11.3	5.6	11,500	50		Y	
Square Lake	82004600		193	782	4.1	20.7	9	5,694	65		Y	Stocked w/Trout
St. Croix Lake	82000100		8,600	4,918,790	572.0	23.8					Y	
St. Joe Lake	10001100		14			15.9			46		Y	
Staples Lake	82002800		24	127	5.3	4.3	2.1	165	100	Y	N	
Success Lake	27063400		7.7									
Sunfish Lake	19005000		49			9.8					N	
Sunfish Lake	82010700		50	526	10.5						N	
Sunnybrook Lake	82013300		16	630	39.4	6.1	2	104			N	
Sunset Lake	82015300		124			5.2			100		N	Gamefish
Sunset Pond	19045100		60			3.7			100	Y	N	
Susan Lake	10001300		93			5.2			81		Y	
Swede Lake	10009500		376			4.0			100	Y	Y	
Sweeney Lake	27003501		66	2,400	36.4	8.0	3.6	790	52		N	Panfish
Sylvan Lake	27017100		134			4.0			100	Y	N	
Tamarack Lake	10001000		24			20.0			41		N	
Terrapin Lake	82003100		86			4.6			100		N	
Third Lake	13002400		61.9	196.8	3.2	2.5			100	Y	N	
Thole Lake	70012000		105			3.7			100	Y	Y	

Lake	DNR ID	Location	Surface Area (ac)	Watershed Area (ac)	Watershed to Surface Area Ratio	Max Depth (m)	Mean Depth (m)	Volume (ac-ft)	% Littoral	Shallow Lake	Public Access	DNR Classification
Thompson Lake	19004800		8.1			2.4			88	Y	Y	
Turtle Lake	82003600		44	699	15.9	2.4	1.2	172	100	Y	N	
Twin Lake	19002800	Burnsville	11						100			
Twin Lake	27003502	Golden Valley	19			17.0			42		N	
Twin Lake	27065600	St. Louis Park	12.4								N	
Twin Lake, lower	27004200	Robbinsdale	35.6	5,322	149.5	6.7	2.3	340	83		Y	Centrarchid
Twin Lake, middle	27004200	Crystal	56.9	4,053	71.2	13.4	4.9	918	57		Y	Centrarchid
Twin Lake, upper	27004200	Brooklyn Park	120.3	3,657	30.4	2.4	0.9	397	100	Y	N	Centrarchid
Upper Prior Lake	70007200		340	16,460	48.4	15.2	3.1	3,460	93		Y	Centrarchid
Valentine Lake	62007100		60	2,237	37.3	4.0	1.5	300	100	Y		
Valley Lake	19034800		8	117	14.6	3.2			100	Y	N	
Virginia Lake	10001500		110	772	7.0	10.4	3.3	1,210	88		Y	
Waconia Lake	10005900		3,000	7,880	2.6	11.3	4	38,632	53		Y	Centrarchid
Weber Lake	82011900		7.5	1.4	0.2	1.5			100	Y	N	
West Boot Lake	82004400		110	209	1.9	11.9	5.9	2,090	56		Y	
West Lakeland Storage Site	82048800		27	1,139	42.2						N	
Westwood Lake	27071100		41			2.0			100	Y	N	
White Rock Lake	82007200		65									
Wilmes Lake	82009000		41	2,247	54.8	5.5					Y	

Lake	DNR ID	Location	Surface Area (ac)	Watershed Area (ac)	Watershed to Surface Area Ratio	Max Depth (m)	Mean Depth (m)	Volume (ac-ft)	% Littoral	Shallow Lake	Public Access	DNR Classification
Windsor Lake	27008200		14								N	
Wing Lake	27009100		11									
Winkler Lake	10006600		129	2,758	21.4							
Wood Lake	19002400		9	157	17.4	4.5			100	Y	N	Panfish
Woodpile Lake	82013200		19									
Zumbra-Sunny	10004100		277			17.7	4.3	3,907	33		Y	Class 24

Appendix C

2018 CAMP Volunteers and Monitoring Agencies

Sponsor	Lake	DNR ID #	Volunteer Name or Monitoring Agency
Apple Valley, City of	Cobblestone	19045600	Apple Valley staff
Apple Valley, City of	Farquar	19002300	Jeff Christianson
Apple Valley, City of	Long	19002200	Joan Kettelkamp
Apple Valley, City of	Scout	19019800	Dan Stanek
Basset Creek WMO	Lost	27010300	Barrie Froseth
Basset Creek WMO	Medicine, site 1	27010400	David Nelson
Basset Creek WMO	Medicine, site 1	27010400	Karl Nelson
Basset Creek WMO	Medicine, site 1	27010400	Josie Nelson
Basset Creek WMO	Medicine, site 2	27010400	Andrew Niemela
Basset Creek WMO	Northwood	27062700	Robert White
Basset Creek WMO	Parkers	27010700	David Parker
Basset Creek WMO	Sweeney, site 1	27003501	Shanna Hanson
Basset Creek WMO	Sweeney, site 2	27003501	Amy Baudler
Basset Creek WMO	Twin	27003502	Jennell Bilek
Basset Creek WMO	Westwood	27071100	Nancy Ebner
Black Dog WMO	Crystal	19002700	Joe Tranchilla
Black Dog WMO	Keller	19002500	Paul Coufal
Black Dog WMO	Kingsley	19003000	Lakeville staff
Black Dog WMO	Lac Lavon	19044600	Wally Shaver
Black Dog WMO	Orchard	19003100	Tom Goodwin
Burnsville, City of	Aligmagnet	19002100	David DeKraker
Burnsville, City of	Earley	19003300	Nancy Norlen
Burnsville, City of	Earley	19003300	Jim Norlen
Burnsville, City of	Earley	19003300	Ryan Currens
Burnsville, City of	Sunset Pond	19045100	Steve Behnke
Burnsville, City of	Twin Lake south	19002800	Bernie DeMaster
Burnsville, City of	Wood Pond	19002400	John Reimer
Carver County	Bavaria	10001900	Steve Norton
Carver County	Benton	10006900	Carver County staff
Carver County	Big Woods	10024900	Carver County staff
Carver County	Brickyard	10022500	Carver County staff
Carver County	Burandt	10008400	Nate Hjelseth
Carver County	Courthouse	10000500	Carver County staff

Sponsor	Lake	DNR ID #	Volunteer Name or Monitoring Agency
Carver County	Eagle	10012100	Carver County staff
Carver County	Firemans	10022600	Carver County staff
Carver County	Goose	10008900	Carver County staff
Carver County	Grace	10021800	Carver County staff
Carver County	Hazeltine	10001400	Carver County staff
Carver County	Hydes	10008800	Carver County staff
Carver County	Jonathan	10021700	Carver County staff
Carver County	McKnight	10021600	Carver County staff
Carver County	Meuwissen	10007000	Carver County staff
Carver County	Miller	10002900	Carver County staff
Carver County	Reitz	10005200	Mark McMullen
Carver County	Swede	10009500	Carver County staff
Carver County	Waconia	10005900	Carver County staff
Chanhassen, City of	Lotus	10000600	JoAnn Syverson
Chanhassen, City of	Lucy	10000700	Tim McCotter
Chanhassen, City of	Lucy	10000700	Sharon McCotter
Chanhassen, City of	Minnewashta	10000900	Kevin Zahler
Chanhassen, City of	Riley	10000200	David Florenzano
Chanhassen, City of	St. Joe	10001100	Sue Morgan
Chanhassen, City of	St. Joe	10001100	Linda Scott
Comfort Lake–Forest Lake WD	Bone	82005400	Julie Morse
Comfort Lake–Forest Lake WD	Comfort	13005300	Wally Ostlie
Comfort Lake–Forest Lake WD	Forest Lake, east basin	82015900	Judy Weninger
Comfort Lake–Forest Lake WD	Forest Lake, middle basin	82015900	Doug Joens
Comfort Lake–Forest Lake WD	Forest Lake, west basin	82015900	Steve Schmaltz
Comfort Lake–Forest Lake WD	Keewahtin	82008000	Curt Sparks
Comfort Lake–Forest Lake WD	Little Comfort	13005400	Steve Schreiber
Comfort Lake–Forest Lake WD	Moody	13002300	Douglas Toavs
Comfort Lake–Forest Lake WD	Second	13002500	Rod Negus
Eden Prairie, City of	Duck	27006900	Erik Campbell

Sponsor	Lake	DNR ID #	Volunteer Name or Monitoring Agency
Eden Prairie, City of	Duck	27006900	Rod Fisher
Eden Prairie, City of	Mitchell	27007000	Gordon Warner
Eden Prairie, City of	Mitchell	27007000	Fran Warner
Eden Prairie, City of	Red Rock	27007600	David Wallace
Elm Creek WMC	Jubert	27016500	Sharon Meister
Hastings, City of	Rebecca	19000300	Hastings Environmental Protectors
Lakeville, City of	East	19034900	Lakeville staff
Lakeville, City of	Lee	19002900	Lakeville staff
Lakeville, City of	Marion	19002601	Gabrielle Gallagher
Lakeville, City of	Marion	19002601	Brian Gallagher
Lakeville, City of	Valley	19034800	Lakeville staff
Lower Mississippi River WMO	Augusta	19008100	Scott Deyo
Lower Mississippi River WMO	Lilly	19008400	Sharon Jerzyk
Lower Mississippi River WMO	Pickerel	19007900	Jonathan Libby
Lower Mississippi River WMO	Thompson	19004800	Anne Pfankuch
Mendota Heights, City of	Lemay	19008200	Julie Woolsey
Mendota Heights, City of	Lemay	19008200	Leslie Pilgrim
Mendota Heights, City of	Rogers	19008000	Doug Hennes
Nine Mile Creek WD	Bush	27004700	Paul Erdmann
Nine Mile Creek WD	Bush	27004700	Elizabeth Erdmann
Nine Mile Creek WD	Hawkes	27005600	Mathew Zappa
Nine Mile Creek WD	Minnetoga	27008800	Holly Birkeland
Nine Mile Creek WD	Minnetoga	27008800	Sig Birkeland
Nine Mile Creek WD	Penn (lower)	27000400	Lisa McIntire
Nine Mile Creek WD	Wing	27009100	John Burton
Pioneer-Sarah WMC	Hafften	27019900	Tom Cook
Prior Lake Spring Lake WD	Buck	70006500	Steve Beckey
Prior Lake Spring Lake WD	Cates	70001800	Paula Thomsen
Prior Lake Spring Lake WD	Haas	70007800	Thomas Chaklos
Prior Lake Spring Lake WD	Lower Prior, site 2	70002600	Steve Reinders
Rice Cr WD	George Watch	2000500	Wargo Nature Center
Rice Cr WD	George Watch	2000500	Krista Harrington - volunteer coordinator

Sponsor	Lake	DNR ID #	Volunteer Name or Monitoring Agency
Rice Cr WD	Karth	62007200	Gary Gerding
Rice Cr WD	Karth	62007200	Andrew Elmquist
Rice Cr WD	Langton	62004901	Tam McGehee
Rice Cr WD	Langton	62004901	Dick McGehee
Rice Cr WD	Little Johanna	62005800	Fred Fox
Rice Cr WD	Lochness	02058500	Kristen Genet
Rice Cr WD	Long	82013000	Kitty Francy-Payton
Rice Cr WD	Oneka	82014000	Paul Bolstad
Rice Cr WD	Pine Tree	82012200	Gene Berwald
Rice Cr WD	Sunset	82015300	Diane Coderre
Rice Cr WD	Valentine	62007100	Bob Kistler
Rice Cr WD	White Rock	82007200	David Bluhm
Saint Louis Park, City of	Cobblecrest	27005300	Jim Kellogg
Saint Louis Park, City of	South Oak	27066100	Andra Roethler
Saint Louis Park, City of	Twin	27065600	Eric Klingbeil
Scott County	Cedar, site 1	70009100	Dale Krienitz
Scott County	Cedar, site 1	70009100	JoAnn Krienitz
Scott County	Cedar, site 2	70009100	Andrew Wilkins
Scott County	McMahon	70005000	Robert Weierke
Scott County	Thole	70012001	Mark Vierling
Shakopee, City of	O'Dowd	70009500	Sandy Boyce
Shakopee, City of	O'Dowd	70009500	Mike Boyce
St Croix Basin Team	St. Croix, site 1N	82000100	Jim Harper
St Croix Basin Team	St. Croix, site 1N	82000100	Roberta Harper
St Croix Basin Team	St. Croix, site 2	82000100	Jim Harper
St Croix Basin Team	St. Croix, site 2	82000100	Roberta Harper
St Croix Basin Team	St. Croix, site 3	82000100	Collin Mueller
St Croix Basin Team	St. Croix, site 3	82000100	St. Croix Sailing School
St Croix Basin Team	St. Croix, site 4	82000100	Collin Mueller
St Croix Basin Team	St. Croix, site 4	82000100	St. Croix Sailing School
St Croix Basin Team	St. Croix, site 5	82000100	Jon Morris
St Croix Basin Team	St. Croix, site 6	82000100	Rick Meierotto
St Croix Basin Team	St. Croix, site 7	82000100	Carpenter Nature Center
St Croix Basin Team	St. Croix, site 7	82000100	Mayme Johnson - volunteer coordinator
Sunfish Lake, City of	Hornbeam	19004700	Scott Spaeth

Sponsor	Lake	DNR ID #	Volunteer Name or Monitoring Agency
Sunfish Lake, City of	Horseshoe	19005100	Jim Naves
Sunfish Lake, City of	Sunfish	19005000	James Stowell
Valley Branch WD	DeMontreville	82010100	Jerry Goracki
Valley Branch WD	Edith	82000400	Joseph Reithmeyer
Valley Branch WD	Elmo	82010600	Wendy Griffin
Valley Branch WD	Jane	82010400	James Thompson
Valley Branch WD	Jane	82010400	Lee Ann Leitch
Valley Branch WD	Jane	82010400	Jeff Leitch
Valley Branch WD	Klawitter	82036800	Bonnie Juran
Valley Branch WD	Klawitter	82036800	Hailey Jostes
Valley Branch WD	Klawitter	82036800	Pat Barrett
Valley Branch WD	Long	82011800	Bill Feely
Valley Branch WD	Olson	82010300	Danette Jahnke
Valley Branch WD	Rest Area Pond	82051400	MnDOT
Washington CD	Acorn	82010200	WCD staff
Washington CD	Armstrong Lake	82011602	WCD staff
Washington CD	Bailey	82045600	WCD staff
Washington CD	Barker	82007600	WCD staff
Washington CD	Bass	82003500	WCD staff
Washington CD	Bass East	82012400	WCD staff
Washington CD	Bass West	82012300	WCD staff
Washington CD	Benz	82012000	WCD staff
Washington CD	Beutel	82039900	WCD staff
Washington CD	Big Carnelian	82004900	WCD staff
Washington CD	Big Comfort	13005300	WCD staff
Washington CD	Big Marine	82005204	WCD staff
Washington CD	Birch	13004200	WCD staff
Washington CD	Bone	82005400	WCD staff
Washington CD	Brewer's Pond	82002200	WCD staff
Washington CD	Carol	82001700	WCD staff
Washington CD	Clear	82004500	WCD staff
Washington CD	Cottage Grove Park	82008700	WCD staff
Washington CD	Downs	82011000	WCD staff
Washington CD	Eagle Point	82010900	WCD staff

Sponsor	Lake	DNR ID #	Volunteer Name or Monitoring Agency
Washington CD	East Boot	82003400	WCD staff
Washington CD	Echo	82013500	WCD staff
Washington CD	Fish Lake	82013700	WCD staff
Washington CD	Forest Lake, east basin	82015900	WCD staff
Washington CD	Forest Lake, middle basin	82015900	WCD staff
Washington CD	Forest Lake, west basin	82015900	WCD staff
Washington CD	Friedrich's Pond	82010800	WCD staff
Washington CD	Goggins	82007700	WCD staff
Washington CD	Goose	82005900	WCD staff
Washington CD	Goose (North basin)	82011301	WCD staff
Washington CD	Goose (South basin)	82011302	WCD staff
Washington CD	Hay	82006500	WCD staff
Washington CD	Heifort's Pond	82048500	WCD staff
Washington CD	Horseshoe	82007400	WCD staff
Washington CD	Jackson WMA	82030500	WCD staff
Washington CD	July Avenue	82031800	WCD staff
Washington CD	Kismet Basin	82033400	WCD staff
Washington CD	Lily	82002300	WCD staff
Washington CD	Little Carnelian	82001400	WCD staff
Washington CD	Little Comfort	13005400	WCD staff
Washington CD	Long (May Township)	82003000	WCD staff
Washington CD	Long (North Basin)	82002100	WCD staff
Washington CD	Loon	82001502	WCD staff
Washington CD	Louise	82002500	WCD staff
Washington CD	Lynch (North basin)	82004200	WCD staff
Washington CD	Lynch (South basin)	82004200	WCD staff
Washington CD	Masterman	82012600	WCD staff
Washington CD	Mays	82003300	WCD staff
Washington CD	McDonald	82001000	WCD staff
Washington CD	McKusick	82002000	WCD staff
Washington CD	Moody	13002300	WCD staff
Washington CD	Mud	82002602	WCD staff
Washington CD	Nielson	82005500	WCD staff
Washington CD	North School Section	82014900	WCD staff

Sponsor	Lake	DNR ID #	Volunteer Name or Monitoring Agency
Washington CD	North Twin	82001800	WCD staff
Washington CD	O'Connors Lake	82000200	Jeff Keene
Washington CD	Pat Lake	82012500	WCD staff
Washington CD	Plaisted	82014800	WCD staff
Washington CD	Rose Lake (North Basin)	82011200	WCD staff
Washington CD	Rose Lake (South Basin)	82011200	WCD staff
Washington CD	Sand	82006700	WCD staff
Washington CD	School	13005700	WCD staff
Washington CD	Shields	82016200	WCD staff
Washington CD	Silver	82001600	WCD staff
Washington CD	South School Section	82015100	WCD staff
Washington CD	South Twin	82001900	WCD staff
Washington CD	Square	82004600	WCD staff
Washington CD	Staples	82002800	WCD staff
Washington CD	Sunfish	82010700	WCD staff
Washington CD	Sunnybrook	82013300	WCD staff
Washington CD	Terrapin	82003100	WCD staff
Washington CD	Turtle	82003600	WCD staff
Washington CD	Twin	82004800	WCD staff
Washington CD	West Boot	82004400	WCD staff
Washington CD	Wood Pile	82013200	WCD staff
Woodbury, City of	Colby	82009400	WCD staff
Woodbury, City of	Fish	82009300	WCD staff
Woodbury, City of	La	82009700	Tim Weber
Woodbury, City of	Markgrafs	82008900	WCD staff
Woodbury, City of	Powers	82009200	WCD staff
Woodbury, City of	Wilmes	82009002	WCD staff

Appendix D

CAMP Quality Control Data 2018

Lake Name	DNR ID#	Date	Date	TP, ug/L	TP, ug/L	CLA, ug/L	CLA, ug/L	Secchi, m	Secchi , m	TKN, mg/L	TKN, mg/L
		METC	CAMP	METC	CAMP	METC	CAMP	METC	CAMP	METC	CAMP
		METC	CAMP	METC	CAMP	METC	CAMP	METC	CAMP	METC	CAMP
Big Carnelian Lake	82004900	10/23/18	10/23/18	13	11	6	5.5	3.7	4.0	0.50	0.58
Big Marine Lake	82005204	10/23/18	10/23/18	9	6	6.2	6.1	3.8	3.7	0.55	0.57
Bush Lake	27004700	10/4/18	10/5/18	16	S	4.5	4.7	3.5	2.0	0.64	0.65
Mitchell Lake	27007000	10/4/18	10/4/18	95	78	57	45	1.0	1.1	1.80	1.60
Riley Lake	10000200	10/4/18	10/5/18	115	29	21.0	23	2.1	1.8	1.00	0.83
Red Rock Lake	27007600	10/4/18	10/5/18	53	55	50	49	1.0	1.0	1.70	1.58
Square Lake	82004600	10/23/18	10/23/18	10	5	3.2	2.9	5.5	5.49	0.43	0.48

S = The result was flagged as suspect during the data review process, so this value was not used for the QC study.