


Effective July

2019

through June 30, 2020



MINNESOTA HUNTING & TRAPPING REGULATIONS



DEPARTMENT OF
NATURAL RESOURCES

www.mndnr.gov/hunting

SHARE
THE
PASSION

#huntmn

A WHOLE NEW LEVEL™

SCENT KILLER®
GOLD®

NOW 99% 20 DAYS AFTER DRYING!

99% Effective at stopping replicated human odor
20 Days After Drying - in testing at Rutgers University.

POWERED WITH NEW
HUNT DRY® TECHNOLOGY PLUS+™

It's our best Scent Elimination spray yet!



SPECIAL GOLDEN ESTRUS®

- Dated for use in 2018 - so you know it's Fresh!
- Originally only available to industry insiders.
- Fresh and Super Premium!
- It's the smell your trophy buck has been waiting for!

THE GOLD STANDARD® 100% MONEY-BACK GUARANTEED!

*The color gold for a cap is a registered trademark of Wildlife Research Center, inc.

*The color gold for a bottle is a registered trademark of Wildlife Research Center, inc.

Paid Advertisement



ATA DEER PROTECTION PROGRAM PARTICIPANT
www.archerytrade.org/deerprotection

WILDLIFE
RESEARCH CENTER®

WWW.WILDLIFE.COM

DEERSKIN TANNING



CUSTOM MADE:
Garments, Gloves, Mittens
& Accessories



Century Leather Products

Owatonna, MN

507-451-0762 • www.clpuber.com

Paid Advertisement

For All Your Hunting Needs

Dunham's
SPORTS®

20% OFF*

Regular Price Of Any One Item
In Stock With Coupon

*Exclusions may be mandated by the manufacturers. Excludes:
Firearms, ammunition, licenses, select Asics, Nike, Perception, &
TaylorMade product. ENO hammocks, Fitbit, GoPro, Lego, Merrell
footwear, Nert, New Balance, Oakley, Ray-Ban, Spyder, TenPoint,
Terrain Blinds, Under Armour, Yell, Columbia, Garmin, tennis balls, Nike
practice golf balls (single & bulk), Titleist balls, bats over \$149.98, KL
Pro 120 boat trailer, augers, shanties, bulk deer corn, GPS/fish finders,
motors, marine batteries, motorized vehicles, gift cards. Not valid for
online purchases. Cannot be used with another offer, coupon, current
sale or clearance item. Only one coupon per item. One coupon per cus-
tomer. Not valid on previous purchases. Void if copied. Not for resale.

Coupon Expires July 31, 2020



26401000000000

19-P-213

Paid Advertisement



**OUTDOOR WOOD &
WOOD PELLET FURNACES**



ALTOZ®
ALWAYS AHEAD®



CentralBoiler.com

218-782-2575

Altoz.com

218-782-5869

Paid Advertisement

©2019 Central Boiler/Altoz | ad7546

WELCOME TO THE 2019 MINNESOTA HUNTING SEASONS

New regulations are listed below. Have a safe and enjoyable hunt.



NEW FOR 2019

Deer and Big Game

The metro deer management zone is now deer permit area 701. Several deer permit area numbers were changed to 600-series numbers to denote CWD management status. For example, deer permit area 346 became deer permit area 646. See fold-out map for details.

Antler point restrictions are cancelled in all deer permit areas except 338, 339, 341 and 342. Party-hunting (also known as cross-tagging) for antlered bucks is allowed in all deer permit areas except 338, 339, 341 and 342.

Hunters are allowed to harvest up to three legal bucks per year in deer permit areas 643, 645, 646, 647, 648, 649 and 655. Hunters can take one buck under an archery license, one buck under a firearms license and one buck under a muzzleloader license.

Hunters are required to present deer or submit samples for CWD testing on the same day of harvest during the following seasons in these areas:

- During the first two days of the A and B firearms deer seasons in deer permit areas 255, 343, and 344, and portions of deer permit areas 219, 277, 283 and 285.
- During the entire firearms, archery and muzzleloader seasons in deer permit areas 604, 643, 645, 646, 647, 648, 649 and 655.

Carcass movement restrictions are now in place in CWD-affected areas. See page 65 for details.

A person may use a dog to retrieve a wounded deer or bear. See page 61 for details.

The youth season will be held Oct. 17 - 20 statewide except Deer Permit Area 287 (Itasca State Park).

Crossbows are no longer required to have a 30-inch stock for hunting. See page 61.

The prohibition on deer feeding and attractants has been expanded. See page 86.

Furbearer/small game

A person legally taking coyote or fox may possess and use night vision or thermal imaging equipment. See page 31.

Legal firearms for taking spring and fall turkey include shotguns or muzzleloaders 10-gauge or smaller.

The fisher/marten season is open Dec. 21 - 29. Fur registration will be Dec. 31. The bobcat season is open from Dec. 21 - Jan. 26, 2020. Fur registration will be Jan. 28. The river otter season closes Jan. 26, 2020. Fur registration will be Jan. 28.

NORTHERN MINNESOTA HUNTING LAND



SET YOUR

SIGHTS ON

LAND OWNERSHIP

RECREATION | TIMBERLAND | LEGACY

Buying recreational land is easier and more affordable than you might think. Work with land sales experts in the PotlatchDeltic Network to buy that property where you can recreate, hunt, spend family time, build your getaway or simply invest in timberland. With all-season, quality managed properties from 20 to 200+ acres with prices from as little as \$1,000 an acre, your recreational property dreams are in sight!

Visit a  **PotlatchDeltic** Preferred **BROKER** today!

United Country - Banning Junction RE
Moose Lake, MN | Natalie Cowart
(612) 390-3945

LandRadar.com by Close-Converse
Brainerd, MN | Jody Osterloh
(866) 403-LAND (5263)

Bear Island Land Co.
Ely, MN | Charlie Chernak
(218) 235-6239

Download your FREE Land Buyers Guide at
www.PotlatchDelticLandSales.com/tips16

Interested in a recreational lease?
Learn more at Recreation.PotlatchDeltic.com

PAID ADVERTISEMENT. These properties are owned and being offered for sale by PotlatchDeltic Timberlands, LLC and/or its wholly owned subsidiaries, which are wholly owned Taxable REIT subsidiaries of PotlatchDeltic Corporation. Price and availability are subject to change without notice. This is not an offer to residents in any state in which the registration requirements have not been met. Void where prohibited by law. Broker participation welcome. Equal Housing Opportunity.

Hunting for land?

Compeer Financial® is your partner
for hunting and recreational land loans.

- Long-term, fixed-rate financing
- Competitive interest rates
- Flexible payment options
- Refinancing options
- Easy pre-approval process

(844) 426-6733
COMPEER.COM/MNRecLand



Compeer Financial, ACA is an Equal Credit Opportunity Lender and Equal Opportunity Provider. ©2019 All rights reserved.

PAID ADVERTISEMENT

THE STRONGEST, MOST ADVANCED SILVERADO EVER



WHAT'S NEW ABOUT THE ALL-NEW SILVERADO? EVERYTHING.

Eight different trim levels, six different powertrains and the most functional bed in its class, with more cargo volume than any other pickup. See for yourself what happens when legendary dependability meets modern capability. The All-New Silverado.

FIND
NEW
ROADS™

CHEVROLET



**CHEVROLET SILVERADO.
OFFICIAL TRUCK OF THE MINNESOTA
DEER HUNTERS ASSOCIATION.**

VISIT ChevyDealer.com TO FIND YOUR NEAREST DEALER.

PAID ADVERTISEMENT

TABLE OF CONTENTS

For complete regulations, consult the state statutes and rules. Complete waterfowl, bear, wild turkey and elk regulations can be found online.

Trespass Law	8
License Requirements.....	12
Stamps	22
General Hunting Information	23
Hunting With Disabilities.....	26
Blaze Orange/Pink Requirements.....	32
Youth Hunting Information	33
Small Game	38
Small Game Hunting	40
Trapping	47
Mourning Dove	57
Wild Turkey	59
Big Game	60
Deer.....	62
Bear.....	99
Moose.....	99
Elk	99
Waterfowl	100
Wild Rice.....	100
Public Lands and Wildlife Refuges	101
State Lands.....	101
Federal Lands.....	120
Contact Information	127
Sunrise/Sunset Table	129

Cover images by:

Hunting photograph: Minnesota Department of Natural Resources
Staff Photographer
Landscape: Greg Hoch
Deer: © Kevin M. McCarthy, stock.adobe.com

The sale of advertising pays for a portion of this publication. The state of Minnesota and the Minnesota Department of Natural Resources neither endorse products or services listed nor accept any liability arising from the use of products or services listed.

TRESPASS LAW

The trespass law applies to all outdoor recreation, including: hunting, boating, fishing, trapping, hiking, and camping. When taking part in outdoor recreation, you may not enter legally posted land or agricultural land without permission.

Landowners, lessees, or authorized managers need only post their land once a year. The signs must be placed at intervals of 1,000 feet (500 feet in wooded areas) or signs may be placed at primary corners of each parcel and at access points to the property. Signs must state “No Trespassing,” or similar words, in 2-inch high letters and have either the signature or the name and telephone number of the landowner, lessee, or manager.

There can be civil or criminal penalties for violation of the trespass laws with maximum fines up to \$3,000 and license revocation. All conservation officers and peace officers enforce trespass laws.

Help Find Minnesota Springs!

Springs create and sustain a variety of wildlife habitats. Help expand the Minnesota Spring Inventory database.

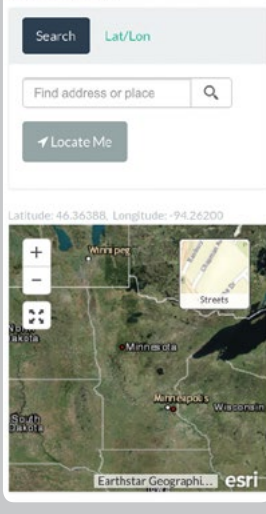
Send spring information from your computer or mobile device. Select the **Reporting App** and follow the instructions at:

mndnr.gov/MnSpringInventory

Or send information by email to MnSpringInventory@state.mn.us

2. Select Location

Please pinpoint the spring location: zoom in, click on the map, then drag the pointer to the exact location.



Restrictions

- A person may not enter legally posted land for outdoor recreation purposes without permission.
- A person may not enter agricultural land for outdoor recreation purposes without permission.
- A person may not remain on or return within one year to any private land for outdoor recreation purposes after being told to leave by the owner, occupant or lessee.
- On another person's private land or a public right-of-way, a person may not discharge a firearm within 500 feet of a building occupied by humans or livestock without written permission of the owner, occupant or lessee of the building.
- A person may hunt from the water or from public land that is within 500 feet of a building occupied by humans or livestock.
- A person may not discharge a firearm within 500 feet of a corral confining livestock for the purpose of normal livestock holding or sorting operations without permission. This does not apply to persons hunting during an established season on state or local government-owned land that is not road right-of-way.
- A person may not take a wild animal on any land where the person is prohibited from lawfully entering by this law. This prohibition includes coyote hunters intentionally running their dogs on posted or agricultural land without permission of the landowner, occupant, or lessee.
- A person may not wound or kill another person's domestic animal, destroy private property, or pass through a closed gate without returning it to the original position.

Exceptions

- A person on foot may, without permission, enter land that is not posted to retrieve a wounded wild animal that was lawfully shot, but may not remain on the land after being told to leave.
- A person on foot may, without permission, enter private land without a firearm to retrieve a hunting dog. After retrieving the dog, the person must immediately leave the premises. This exception does not authorize the taking of the wild animal.
- A person on foot may, without permission, enter land that is posted with "Walk-In Access" signs.

Permission is required on agricultural land even if it's not posted.

Hunters and trappers must always respect private lands. Ask first before entering lands not posted as being open to hunting and trapping.

Notification to stay off private land, authorization to remove a sign posted to prevent trespass, or legal permission to enter private land or to take wild animals near occupied buildings or corrals, may only be given by the owner, occupant, or lessee.

What is agricultural land?

“Agricultural land” is land that: 1) is plowed or tilled; 2) has standing crops or crop residues; 3) is within a maintained fence for enclosing domestic livestock (including horses); 4) is planted to native or introduced grassland or hay land; or 5) is planted to short-rotation woody crops (hybrid poplar and other woody plants that are harvested for their fiber within 15 years of planting).

Posting is not required on lands considered agricultural, including:

- All planted grassland and hay land.
- All hybrid poplar and other woody plants harvested for fiber within 15 years of planting.
- Riparian buffers required by law.
- Land enrolled in Conservation Reserve Enhancement Program (CREP) or Reinvest in Minnesota (RIM).

Land that is brush or trees should be posted. When the agricultural status of land is not clear, verbal notice should be given to trespassers before enforcement can occur.

Penalties

Violating the Minnesota Trespass Law can make you subject to either civil or criminal penalties:

- Civil penalties are: 1) \$50 for the first violation; 2) \$200 for the second violation in a 3-year period; 3) \$500 and loss of every license and registration being used for a third or subsequent violation in a 3-year period; and 4) \$50 for unauthorized removal of a sign posted under this law.
- Criminal penalties are at least a misdemeanor for violation of this law. In addition, it becomes a gross misdemeanor to: knowingly disregard signs prohibiting trespass, trespass after being told not to do so, or to violate the trespass law twice within a 3-year period. Anyone convicted of a gross misdemeanor violation of the trespass law while hunting, fishing, trapping, or snowmobiling will have the applicable license and registration for that activity revoked and will have all hunting privileges suspended for 2 years.

Rules of thumb for water access and recreational use

These are simple rules of thumb and are not intended to address all water access and recreational use situations. If you have doubts about whether you may be trespassing on private land, we recommend that you ask the landowner for permission.

1. What is lawful access?

A stream or lake is lawfully accessible if there is a public access, or if public land or a public road right-of-way abuts the surface of the water, or if you have permission to cross private land to reach the surface of the water.

2. What is recreational use?

Recreational use includes boating, swimming, fishing, hunting, trapping, and similar activities. It includes walking in the water in connection with such activities regardless of who owns the land beneath the surface of the water.

continued

3. What waters are open to recreational use?

A stream or lake is open to recreational use over its entire surface if it is capable of recreational use and if it is lawfully accessible. Any water that will float a canoe is capable of recreational use, but other waters may also qualify depending upon the circumstances.

Landowner liability

An owner who gives written or oral permission for the use of the land for recreational purposes without charge does not, by that action:

- extend any assurance that the land is safe for any purpose,
- confer upon the person the legal status of an invitee or licensee to whom a duty of care is owed, or
- assume responsibility for or incur liability for any injury to the person or property caused by an act or omission of the person.

Road right-of-way

Some road right-of-ways are not owned by a unit of government. In these instances the landowner has granted an easement for vehicle and foot travel. The landowner generally retains authority to restrict access for hunting or trapping and may prohibit trespass by posting the land or by verbally directing hunters and trappers to leave the easement. It's always best to ask permission if in doubt about the ownership of a road ditch area. County or township offices also may be able to help determine the ownership status of a road ditch.

Helpful examples of road right-of-way ownership and public use include:

- Hunting is not allowed on Interstate Highway right-of-ways.
- State highways are most often owned by the state, but there may be a mix of easements and state ownership.
- County roads may be owned by the county, or there may be easements. Roadways with easements tend to be gravel, while roads owned by the county tend to be paved. Road surface is a visual indicator of the ownership but is not an absolute condition.
- Township roads are generally easement and not owned by the township, but some township roads are owned by the township. As is the case with county roads, road surface can be a visual indicator of the ownership.
- The ownership or easement status can vary on any one stretch of road, and can vary from road to road.

Visually, the road right-of-way is improved and maintained, and you will normally notice a change in the property—including such things as ditches, fence lines, etc. The actual distance from the center of the road that is improved and maintained can vary under ownership or easement, and from one location to another.

LICENSE REQUIREMENTS

A license to take wild animals continues to be valid for the balance of the license period even if the licensee's age, residency, or student qualification status changes. Prices do not include additional issuing fees.

Youth licenses for wild turkey, deer, bear and elk are qualified by the age of licensee on the opening day of the season. Youth licenses for species that may be taken under a small game license are qualified by the age of the licensee on September 1.

There is a \$1 agent fee associated with licenses, including some free licenses. The 3-digit number in the second column below refers to the license identification code. Sport, super sport and deer licenses include \$1 for the deer/bear management account, and 50 cents for emergency feeding and wild cervidae-deer family health.

The 72-hour licenses include \$3.75 pheasant stamp account, \$3.75 waterfowl stamp account, and \$3.25 small game surcharge.

Resident Hunting

APPRENTICE Validation	199	Born after 12/31/79, age 12 or over	Validation to allow an individual to hunt small game, bear, and deer without having completed hunter education firearms safety, must purchase additional required licenses. Limited to twice in a lifetime.	\$3.50
SPORTS	216	Individual Sports	Individual Angling and Small Game (\$6.50 surcharge for the acquisition and development of wildlife lands)	\$41
	142	Individual Super Sports	Individual Angling including Trout/Salmon Stamp, Small Game including pheasant and state waterfowl stamps, one deer tag (archery, firearms or muzzleloader) (\$6.50 surcharge for the acquisition and development of wildlife lands)	\$100
	217	Married Combination Sports	Two Angling and one Small Game (\$6.50 surcharge for the acquisition and development of wildlife lands)	\$57
	143	Married Combination Super Sports	Combination Angling including two Trout/Salmon Stamps, Individual Small Game including Pheasant and Waterfowl Stamps, Individual Deer tag (archery, firearms or muzzleloader) (\$6.50 surcharge for the acquisition and development of wildlife lands)	\$126
	NA	Youth under age 16 Annual	Small Game License	Not Required
SMALL GAME and TRAPPING	208	Youth age 16-17 Annual	Small Game License	\$5
	211	Adult age 18 or over and under age 65 Annual	Small Game License (\$15.50 plus \$6.50 surcharge "paid by hunters for the acquisition and development of wildlife lands")	\$22
	100	Senior age 65 and over Annual	Small Game License (\$7 plus \$6.50 surcharge "paid by hunters for the acquisition and development of wildlife lands")	\$13.50
	144	Adult age 18 and over Consecutive 72-hour	Small Game License (72-hour state waterfowl and pheasant stamps included)	\$19

Resident Hunting *continued from page 12*

SMALL GAME and TRAPPING continued	671	Furbearer site	Fisher/Marten (671) or River Otter (672)	Free
	672	validation coupons		
	218	Junior Trapping Annual age 13 to 17	Age 13 to 17 trapping license, small game license also required for 16-17	\$5
	214	Adult Trapping Annual age 18 or over and under 65	Age 18 and over trapping license, small game license also required. Trappers education may also be required.	\$23
	101	Senior Trapping Annual age 65 or over	Age 65 and over trapping license, small game license also required	\$11.50
STAMPS	229	Pheasant	Age 18 to 64 state pheasant validation	\$7.50
	226	State Waterfowl	Age 18 to 64 state waterfowl validation, federal migratory bird hunting validation also needed	\$7.50
TURKEY	600	Adult Lottery Application	Turkey Lottery Application Fee when needed	\$4
	619	Youth under age 13	Turkey spring any weapon (any permit area and time period)	Free
	641	Youth under age 13	Turkey fall any weapon (any permit area and time period)	Free
	601	Youth age 13 or over and under 18	Turkey spring any weapon (any permit area and time period)	\$5
	655	Youth age 13 or over and under 18	Turkey fall any weapon (any permit area and time period)	\$5
	610	Adult age 18 or over	Turkey spring archery or firearm (lottery)	\$26
	607	Adult age 18 or over	Turkey spring archery (non-lottery, all time periods)	\$26
	650	Adult age 18 or over	Turkey fall any weapon (no lottery)	\$26
	597	Change Area Adult	Turkey spring change area	\$5
	638	Change Area Adult	Turkey fall change area	\$5
	613	Surplus Spring	Adult over 18 spring surplus, (unsold lottery permits)	\$26
WALK-IN ACCESS	190	Access Validation all ages	Walk-In Access Hunter Validation	\$3
	NA	Donation	Voluntary donation on small game and deer licenses, "The small game license donations are being paid by hunters for administration of the Walk-In Access program"	\$5 \$3 \$1
DEER	246 247 248	Youth age 10 or over and under 13	Must obtain a free license to take big game (code 246 ARCHERY, 247 FIREARMS, 248 MUZZLELOADER)	Free
	210	Youth age 13 or over and under 18	Deer by FIREARMS (\$2 credited to deer management)	\$5
	209	Youth age 13 or over and under 18	Deer by ARCHERY (50 cents is credited to the management and monitoring account)	\$5
	204	Youth age 13 or over and under 18	Deer by MUZZLELOADER (50 cents is credited to the management and monitoring account)	\$5

Resident Hunting *continued from page 13*

DEER continued	212	Adult age 18 and over	Deer by FIREARMS	\$34
	213	Adult age 18 and over	Deer by ARCHERY	\$34
	203	Adult age 18 and over	Deer by MUZZLELOADER	\$34
	312	Zone Change	Deer Firearms Zone Change	\$5
	422	Early Season Antlerless	Deer Early Antlerless Season	\$8.50
	430	Bonus	Bonus Permit (of which \$1 goes to the venison donation program)	\$18
	201	Disease Management	Disease Management Antlerless Tag	\$2.50
ELK	625	Application	Elk Application	\$4
BEAR	662	Application	Bear Application	\$4
	659	Youth age 10 or over and under 13	Bear License. Must obtain a free license to take big game.	Free
	674	Youth age 10 or over and under 13	Surplus Bear License. Must obtain a free license to take big game.	Free
	676	Youth age 10 or over and under 13	No Quota Bear License. Must obtain a free license to take big game.	Free
	643	Youth age 13 or over and under 18	Bear License	\$5
	644	Youth age 13 or over and under 18	Surplus Bear License	\$5
	642	Youth age 13 or over and under 18	No Quota Bear License	\$5
	660	Adult age 18 and over	Bear License (of which \$1 goes to the deer/bear management accounts)	\$44
	664	Adult age 18 and over	Surplus Bear License (of which \$1 goes to the deer/bear management accounts)	\$44
	224	Adult age 18 and over	No Quota Bear License (of which \$1 goes to the deer/bear management accounts)	\$44
	697	Bear Bait Drum	Surcharge (\$5 per drum)	\$5
PRAIRIE CHICKEN	616	Application	Prairie Chicken Application	\$4
	617	License	Prairie Chicken License	\$23
SANDHILL CRANE	250	Permit	Sandhill Crane Permit	\$3
GOOSE	520	License	Goose during a special season	\$4
	521	Permit	Light Goose during a special season spring	\$2.50
WILD RICE	331	Season Permit	Wild Rice Season Harvest for age 18 and older	\$25
	332	One-day Permit	Wild Rice One-day Harvest for age 18 and older	\$15

Nonresident Hunting

APPRENTICE Validation	199	Born after 12/31/79, age 12 or over	Validation to allow an individual to hunt small game, bear, and deer without having completed hunter education firearms safety, must purchase additional required licenses. Limited to two in a lifetime.	\$3.50
WALK-IN ACCESS	190	Access Validation ALL ages	Walk-In Access Hunter Validation	\$3
SMALL GAME and TRAPPING (Nonresident)	146	Youth under age 16 Annual	Small Game License	Not Required
	206	Youth age 16 or over and under 18 Annual	Small Game License	\$5
	221	Adult age 18 or over Annual	Small Game License (\$6.50 surcharge wildlife lands plus \$5 for Walk-In Access program)	\$102
	145	Adult age 18 or over Consecutive 72-hour	Small Game License (72-hour state waterfowl and pheasant stamps included)	\$75
	207	Trapping	Trapping (landowner only)	\$84
TURKEY (Nonresident)	600	Adult Lottery Application	Turkey Lottery Application Fee when needed	\$4
	594	Youth under age 13	Turkey Spring Archery or Firearm (any permit area and time period)	Free
	593	Youth under age 13	Turkey Fall Archery or Firearm (any permit area and time period)	Free
	602	Youth age 13 or over and under 18	Turkey Spring Archery or Firearm (any permit area and time period)	\$5
	656	Youth age 13 or over and under 18	Turkey Fall Archery or Firearm (any permit area and time period)	\$5
	611	Adult age 18 or over	Turkey Spring Archery or Firearm (\$91 plus \$5 Walk-In Access surcharge)	\$96
	608	Adult age 18 or over	Turkey Spring Archery Only (\$91 plus \$5 Walk-In Access surcharge) (non-lottery, all time periods)	\$96
	651	Adult age 18 or over	Turkey Fall (\$91 plus \$5 Walk-In Access surcharge) (no lottery)	\$96
	639	Change Area Adult	Turkey Fall Change Area	\$5
	597	Change Area Adult	Turkey Spring Change Area/Season License	\$5
	614	Turkey Surplus Spring	Adult over 18 Unsold Lottery Tags (\$91 plus \$5 Walk-In Access surcharge)	\$96

continued

Nonresident Hunting *continued from page 15*

DEER (Nonresident)	247	Youth age 10 and over and under 13	Must obtain a license to take big game	Free
	231	Youth age 13 or over and under 18	Deer Firearms	\$5
	230	Youth age 13 or over and under 18	Deer Archery	\$5
	236	Youth age 13 or over and under 18	Deer Muzzleloader	\$5
	222	Adult age 18 or over	Deer Firearms (Includes \$5 Walk-In Access surcharge)	\$185
	223	Adult age 18 or over	Deer Archery (Includes \$5 Walk-In Access surcharge)	\$185
	237	Adult age 18 or over	Deer Muzzleloader (Includes \$5 Walk-In Access surcharge)	\$185
	322	Zone Change	Deer Firearms Zone Change	\$5
	423	Early Antlerless	Deer Early Antlerless Season	\$45
	431	Bonus	Bonus Permit (\$1 venison donation)	\$91
	201	Disease Management	Disease Management Antlerless Tag	\$2.50
BEAR (Nonresident)	662	Application	Bear Application	\$4
	659	Youth age 10 or over and under 13	Bear License. Must obtain a free license to take big game.	Free
	674	Youth age 10 or over and under 13	Surplus Bear License. Must obtain a free license to take big game.	Free
	676	Youth age 10 or over and under 13	No Quota Bear License. Must obtain a free license to take big game.	Free
	646	Youth age 13 or over and under 18	Bear License	\$5
	647	Youth age 13 or over and under 18	Surplus Bear License	\$5
	645	Youth age 13 or over and under 18	No Quota Bear License	\$5
	661	Adult age 18 or over	Bear License (\$1 deer and bear management \$5 Walk-In Access surcharge)	\$230
	667	Adult age 18 or over	Surplus Bear License (\$1 deer and bear management \$5 Walk-In Access surcharge)	\$230

Nonresident Hunting *continued from page 16*

	225	Adult age 18 or over	No Quota Bear License (\$1 goes to deer and bear management \$5 Walk-In Access surcharge)	\$230
RACCOON or BOBCAT (Nonresident)	228	License	Raccoon or Bobcat (\$1 deer and bear management plus \$5 for Walk-In Access program) Small game license also required.	\$183
SPECIAL GOOSE (Nonresident)	520	License	Goose during a special season	\$4
	521	Permit	Light Goose during a special season spring	\$2.50
WILD RICE (Nonresident)	333	One-day Permit	Wild Rice One-day Harvest for all ages.	\$30

Buy early

Avoid delays by buying hunting and fishing licenses far ahead of deadlines. Fishing and hunting licenses are available at the DNR building during the State Fair.

Where to buy

DNR’s Electronic Licensing System (ELS) issues licenses through 1,500 license agents in Minnesota, on the DNR website at www.mndnr.gov/buyalicense or by calling 888-665-4236.

Lifetime license

Lifetime license application forms are available online or by calling the DNR Information Center at 888-MINNDNR. Lifetime sports or small game license holders who plan to trap are required to have a free trapping endorsement on their renewal.

Online purchase of tags

Licenses that come with a tag may be purchased online. However, tags must be received by the licensee through the mail prior to participating in the activity. Licenses with tags may not be purchased on a mobile device.

Harvest Information Program (HIP) certification is required for resident and non-resident migratory bird or waterfowl hunters.

Have You Moved or Has Your Driver’s License Number Changed?

If you have recently moved, please request the license agent to update your address when you purchase your license. If your driver’s license number or name has changed, please contact the DNR License Center at 877-348-0498 or 651-297-1230.

Advanced Hunter Education Clinics and Seminars

Did you know that the DNR offers a number of clinics and seminars for adults and youth? It’s a great way to learn about biology and behavior of certain game species, brush up on skills or become an instructor. For class offerings or instructor training go to www.mndnr.gov and click on Education/Safety.

Lifetime Hunting Resident Individual

Lifetime Sports RENEWAL	413	One Angling, one Small Game	No charge
Lifetime Sports Purchase		Age 3 and under	\$522
		Age 4 to age 15	\$710
		Age 16 to age 50	\$927
		Age 51 and over	\$603
Lifetime Small Game RENEWAL	412	One Small Game	No charge
Lifetime Small Game Purchase		Age 3 and under	\$223
		Age 4 to age 15	\$301
		Age 16 to age 50	\$430
		Age 51 and over	\$274
Lifetime Deer Hunting RENEWAL	414 Firearm 410 Archery 409 Muzzle	Deer	No charge
Lifetime Deer Hunting Purchase		Age 3 and under	\$458
		Age 4 to age 15	\$607
		Age 16 to age 50	\$741
		Age 51 and over	\$528

Frequently Asked Questions About Hunting Licenses

When do I need a hunting license?

- A person may not take, buy, sell, transport, or possess protected wild animals without a license, except as provided in this booklet.
- You are required to have your license in your possession while hunting or traveling to and from your hunting location.
- If you are ticketed for not having your license in possession, producing your license later will keep you from having to pay a fine.

I purchased the wrong deer license, can I change it?

Yes. A person who has purchased a regular or lifetime firearm deer license and wishes to change their season option (A or B) must submit their original license and tags before the season of the original license opens. There is a fee of \$5 (plus a \$1 issuing fee) for any change. Replacement licenses are available from any ELS license agent.

- Youth hunters may also change from a regular firearms deer license to a youth deer license, if they purchased the incorrect license.
- Archery licenses including lifetime licenses may be changed to firearm or muzzleloader licenses prior to the beginning of archery season. There is a fee of \$5 (plus a \$1 issuing fee).
- Regular firearm licenses including lifetime licenses may be changed to a muzzleloader or archery license prior to the beginning of the firearm season. There is a fee of \$5 (plus a \$1 issuing fee).

Do I need my social security number?

Yes. All persons must have their social security number on file with DNR.

How long is my license valid?

Hunting licenses are valid during legal seasons between March 1 and the last day of February.

Can I purchase a deer license after the start of a deer season?

Yes, but it may not be valid immediately. See page 69 for additional information.

Is my license valid if I hunt a lake that borders another state or province?

Persons acting under a Minnesota hunting or trapping license may only take wild animals on the Minnesota side of the border.

What if I lose or can't find my license?

You can go to any license agent and have them print a duplicate license. The fee is \$5.75 for a Big Game License and \$2.50 for all others.

Can I get a refund if I don't use my license?

Generally, license sales are final. A refund can only be issued if the licensee is unable to participate due to active military duty, cancelled military leave or death prior to opening of the season.

You may also request a refund if:

- You bought two licenses for the same season.
- You bought a license that wasn't required to participate in the activity.

The request for a refund must be received within 90 days of the original license purchase.

Questions About Firearm Safety Certificates

Do I need a firearms safety certificate?

- If you were born after December 31, 1979, you must have a firearms safety certificate to purchase a license to hunt with a firearm.
- See page 34 for youth requirements and exceptions.
- If you are on active duty and completed basic training in the U.S. Armed Forces, Reserves, or National Guard you may purchase a license or obtain approval that authorizes hunting without possessing a firearms safety certificate. Once discharged, you must obtain a firearms safety certificate.
- A replacement for a lost or destroyed firearms safety certificate can be obtained at any ELS license agent for \$3.50.
- A permit to carry does not meet requirements for firearms safety.
- Firearms safety certificates are required for archery hunters ages 12-15.

I want to try hunting, but I don't have a firearms safety certificate. How can I go?

- The apprentice hunter validation is a short-term exclusion to the requirement for completing hunter firearms safety training that can be purchased where hunting licenses are sold. The validation may be purchased in two license years in a lifetime. The apprentice hunter must also obtain all applicable licenses and stamps.

I want to try hunting, but I don't have a firearms safety certificate. How can I go?

continued from page 19

- People who use an apprentice hunter validation must be within sight and hearing distance of an adult who has a valid license to hunt the same species of game. The accompanying adult may not use an apprentice hunter validation.
- When hunting turkey or prairie chicken, the accompanying adult must be licensed for the same season, but may be licensed for another permit area or time period. If the accompanying adult is not licensed for the same permit area or time period, the accompanying adult may not shoot or possess a firearm or bow.

What is a resident?

- To qualify as a resident, a person must maintain a legal residence in Minnesota for at least 60 consecutive days before purchasing a license.
- Residents 21 years of age or older must provide a current Minnesota driver's license or Minnesota public safety ID card or have a receipt for an application for a Minnesota driver's license or Minnesota public safety ID that is at least 60 days old.
- A nonresident under age 21 whose parent is a Minnesota resident is considered a resident.

What is a nonresident?

A nonresident is anyone who does not meet the definition of a resident.

What licenses do nonresidents need?

- A nonresident under age 18 may obtain a small game license at the resident fee if the nonresident possesses a firearms safety certificate.
- Nonresidents under age 16 are not required to possess a small game license.
- A nonresident under age 14 must be accompanied by a parent or guardian to take small or big game.
- Nonresidents may trap in Minnesota only on their own land and with a nonresident trapping license.
- Nonresidents may not take raccoon or bobcat without a nonresident Furbearer Hunting License and a nonresident Small Game License.

**ANYONE CAN REGISTER TO BE AN
ORGAN, EYE & TISSUE DONOR**



LifeSource

ORGAN, EYE AND TISSUE DONATION



www.DonateLifeMN.org

What if I'm not a state resident but am a full-time student at a Minnesota school, college or university?

By showing a fee statement and providing proof you live in Minnesota during the school year, you may purchase a small game, deer or bear license at the resident rate.

What if I'm a foreign exchange student residing with Minnesota residents?

By showing proof, you may purchase a deer or bear license at the resident rate.

Frequently Asked Questions About Licenses for Military Personnel**What if I'm a resident in the military stationed outside the state?**

You may hunt small game without a license while on leave. You also do not need a Minnesota Waterfowl Stamp or Pheasant Stamp but must have a Federal Duck Stamp to hunt waterfowl. You may hunt deer, bear, and wild turkeys without charge after obtaining the appropriate licenses and tags by presenting official leave papers to a license agent. Deer bonus permits may be purchased. You must carry proof of residency and official leave papers while hunting. Residents must possess a current Minnesota driver's license or public safety identification.

What if I'm not a state resident but am the spouse of a Minnesota resident on active military duty?

By showing proof, you may purchase hunting licenses at the resident rate.

What if I'm a resident home on leave or have been discharged from active service outside the country in the past 24 months?

- You may take small game and fish without a license. Discharged residents must carry proof of residency and official discharge papers. Any required tags may be obtained at no fee.
- You are eligible for a free deer license, valid for a deer of either sex, except in bucks-only areas. Eligibility is limited to one deer license per person. Discharged residents must provide a current Minnesota driver's license or public safety identification card and a copy of their official discharge papers.

What if I have a 100 percent service-related disability?

Residents may obtain a free small game license and one free firearms, muzzleloader or archery deer license from an ELS license agent (state stamps not required).

What if I'm a nonresident active National Guard?

A nonresident active member of Minnesota's National Guard may obtain a resident license to take fish or game. This does not apply to elk.

STAMPS

Are stamps required to hunt ducks and pheasants?

Yes, for most hunters. Those who do not need pheasant or state waterfowl stamps include:

- Residents with a super sports license (state stamp validations included in the license).
- Residents and nonresidents hunting with a 72-hour license (state stamps not needed).
- Residents on military leave.
- Resident 100% service disabled veterans with disability veteran hunting licenses.
- Residents and nonresidents hunting on commercial shooting preserves.
- Residents and nonresidents that are exempt from small game license requirements (see page 40).
- Residents hunting pheasants on the land where they live.
- Residents and nonresidents hunting waterfowl on their own property.
- Stamps are not required for hunters age 15 and under.

State Pheasant Stamp (Validation Requirements by Age)

16-17 years old: resident-not required, nonresident-not required

18-64 years old: resident-required, nonresident-required

65 and over years old: resident-not required, nonresident-required

State Waterfowl Stamp (Validation Requirements by Age)

Required for residents and nonresidents age 16 or older

Federal Waterfowl Stamp (Validation Requirements by Age)

16-17 years old: resident-required, nonresident-required

18-64 years old: resident-required, nonresident-required

65 and over years old: resident-required, nonresident-required

Federal Waterfowl Stamps can be purchased at post offices or license agents.

Electronically issued Federal Duck Stamps are available at all of Minnesota's 1,500 electronic license vendors, beginning July 1. An electronically-issued federal stamp is valid for 45 days. Pictorial stamps, when received by mail, must be signed and in the possession of the hunter.

GENERAL HUNTING INFORMATION

The following are general hunting regulations. Regulations for specific game species follow.

How do I legally transport my firearm?

A person may not transport a firearm, including a handgun, in or on a motor vehicle unless the firearm is:

- unloaded and fastened in a case so that no part of the firearm is exposed (a holster is not a legal case);
- unloaded and in the closed trunk of a motor vehicle; or
- carried under a permit to carry a pistol or handgun.

Under the following circumstances, a person may transport unloaded, uncased firearms (excluding pistols) in a motor vehicle, including ATVs:

- while at a shooting range with permission.
- while lawfully hunting on private or public land or while travelling to or from a site the person intends to hunt or trap or has lawfully hunted that day.

Firearms must be transported unloaded and cased:

- within Anoka, Hennepin, or Ramsey counties.
- within the boundaries of a home rule, charter, or statutory city with a population of 2,500 or more.
- on school grounds.
- as otherwise restricted in game refuges, shining, thermal imaging or night vision laws.

What does "unloaded" mean?

Unloaded means a firearm without ammunition in the barrels or magazine, if the magazine is in the firearm. A flintlock ignition is unloaded if it does not have priming powder in a pan. A percussion ignition muzzleloader is unloaded if it does not have a percussion cap on a nipple.

Can I shoot from my vehicle?

No person may take a wild animal with a firearm or bow from a motor vehicle, except hunters with a disability permit. See page 26.

How do I legally transport my bow?

Archery bows and crossbows may be transported uncased in a motor vehicle but the bow cannot be armed with a bolt or arrow.

Can I hunt with a handgun?

- Persons age 18 or older may carry a handgun to hunt or target shoot.
- Persons under age 18 who meet firearms safety requirements (see page 33) may carry handguns for hunting under the supervision of a parent or guardian.

continued

Can I hunt with a handgun? *continued from page 23*

- Unless licensed to carry a weapon under the Minnesota Personal Protection Act, a person may not possess a firearm while bow hunting for deer.
- A person may take bear and elk by archery while in possession of a firearm.
- Persons with a permit to carry a weapon under the Minnesota Personal Protection Act may carry their handguns uncased and loaded while hunting and while traveling to or from hunting locations by motor vehicle.

Who can hunt with a crossbow?

- Persons age 60 and over with a valid archery license may take deer or turkey during the respective regular archery seasons.
- Persons hunting under a regular firearms license may take deer, bear or turkey with a crossbow during the respective regular firearms seasons.
- Disabled persons with a valid permit and archery license may also hunt with crossbows or use a bow with a mechanical device that draws, releases, or holds the bow at full draw. See page 60.

Otherwise, a person may not hunt with or possess a crossbow in a motor vehicle during any hunting season unless it is not armed with a bolt or arrow.

If I'm not hunting deer, can I possess a firearm during the deer season?

No person may possess a firearm or ammunition outdoors five days before the firearms deer opener and ending the second day after the close of the season where deer may be taken by firearms, except:

- A person hunting big game with a valid firearms big game license in possession.
- Possession is also legal under these conditions:
 - > An unloaded firearm that is cased or in a closed trunk of a motor vehicle.
 - > A shotgun and shells containing No. 4 buckshot or smaller.
 - > A handgun or rifle with .22 caliber short, long, or long rifle, magnum or .17 caliber rimfire cartridges.
 - > Handguns by a person with a permit to carry a weapon under the Minnesota Personal Protection Act.
 - > On a target range or under a target range permit issued by a conservation officer.

This section does not apply to the muzzleloader season. Muzzleloaders legal for deer, may be possessed afield, only by persons with a muzzleloader or firearms deer license during that season.

What do “taking” and “possession” mean for hunters?

“Taking” means pursuing, shooting, killing, capturing, trapping, snaring, angling, spearing, or netting wild animals; or placing, setting, drawing, or using a net, trap, or other device to take wild animals. Taking also includes attempting to take wild animals or assisting another person in taking wild animals.

continued

What do “taking” and “possession” mean for hunters?

continued from page 24

“Possession” means game animals are in a person’s possession whether on hand, in cold storage, in transport, or elsewhere.

What are protected animals?

Protected animals are all birds and mammals that may be taken as authorized during established hunting seasons.

Nongame bird species

Most bird species, including bobwhite quail, swans, hawks, owls, eagles, herons, bitterns, cormorants, loons and grebes may not be taken. Only designated game birds during open hunting seasons and unprotected birds may be taken.

Crows

- Crows may be taken without a license in season or at any time when they are doing or are about to do damage.
- Electronic calls or sounds may be used for crow hunting.
- Crows may be taken with a legal firearm (shotgun not larger than 10 gauge, rifle, or handgun), bow and arrow, or by falconry.

Mammals

- All mammals for which hunting seasons are established in these regulations are protected mammals, but may be taken as authorized.
- There is no open season on caribou, antelope, lynx, wolverine, cougar, wolf, moose or spotted skunk (“civet cat”).
- A person may not export or import a live coyote into the state unless authorized by the Commissioner.

Taking protected species

All protected species must be killed before being removed from the site where taken.

What are unprotected animals?

- Unprotected birds including house sparrows, starlings, common pigeons, Eurasian collared dove, chukar partridge, quail, other than northern bobwhite, and monk parakeets may be taken at any time.
- Unprotected mammals include: coyotes, plains pocket gophers, porcupines, striped skunks. Mammals for which there are no closed seasons or other protection are also unprotected.
- Unprotected birds and mammals may be taken in any manner, except with the aid of artificial lights or by using a motor vehicle to drive, chase, run over, or kill the animal.
- Poisons may be used only when the safety of humans and animals is ensured and in accordance with state and federal restrictions.

Do I need a license to hunt unprotected species?

No. Residents and nonresidents are not required to have a license to hunt unprotected species including coyote. Nonresidents do not need a furbearer hunting license in addition to their small game license to hunt fox. Nonresidents may trap only on land they own in Minnesota with nonresident trapping and small game licenses.

HUNTING WITH DISABILITIES

I have a disability. Can I get a special permit to hunt from a vehicle?

Yes. A disabled person who has the appropriate permit may take a wild animal with a firearm or by archery from a motor vehicle.

What does the permit allow?

Except in bucks-only areas, a disabled person with a permit to shoot from a stationary motor vehicle may take a deer of either sex without an antlerless permit. Other members of the hunting party may not shoot antlerless deer for the disabled person.

How do I get a permit?

Permits to shoot from a stationary motor vehicle may be issued by DNR Enforcement to a person who has a permanent physical disability that is more substantial than discomfort from walking.

Who qualifies for permits?

The permit recipient must: be unable to step from a vehicle without aid of a wheelchair, crutches, braces, or other mechanical support or prosthetic device; or be unable to walk any distance because of a permanent lung, heart, or other internal disease that requires the person to use supplemental oxygen to assist breathing.

Do I need to get my disability verified to get a permit?

Yes. The permanent disability must be verified in writing by a licensed physician, certified nurse practitioner or certified physician's assistant acting under the direction of a licensed physician or chiropractor. In addition to providing the medical evidence, the applicant must possess a valid disability parking certificate or license plates issued by the Department of Public Safety.

How do I apply?

Permit applications are available online at www.mndnr.gov/licenses/special or from any DNR regional office. See contact information on page 127.

Are there other permits or exceptions for disabled hunters?

Yes. More information is available on the following pages:

- Crossbows, pages 60 and 78.
- Special seasons, page 79.
- Blinds at some major Wildlife Management Areas (WMAs), page 106.
- Deer stands, Agassiz, Rydell, Minnesota Valley and Big Stone National Wildlife Refuge, pages 120-122.

Find a list of the newest wildlife management areas and additions to existing wildlife management areas on the DNR's WMA web page at: mndnr.gov/wmas, then select the "New WMAs" link.

How are all-terrain vehicles (ATVs) defined?

For the purposes of these regulations as all vehicles not requiring Minnesota Department of Public Safety licensing, including trail bikes, 3-wheelers, 4-wheelers, 6-wheelers, tracked vehicles, and other similarly manufactured or homemade vehicles.

What are the restrictions on using off-highway vehicles (OHV) and all-terrain vehicles (ATV)?

A person may not intentionally operate an OHV:

- in most wildlife management areas, a state park, or a scientific and natural area, except as authorized in this booklet;
- in unfrozen public waters (lakes, rivers, streams and certain wetlands), or in calcareous fens;
- on a trail on public land that is designated or signed for non-motorized use only;
- on areas within public lands that are posted or where gates or other clearly visible structures are placed to prevent unauthorized motorized vehicle access; or
- to shoot at a wild animal from an OHV.

Are there special restrictions on off-highway vehicle use during deer season?

To reduce disturbance during the prime deer hunting times, operation of off-highway vehicles and snowmobiles is restricted during the regular firearms deer season:

Licensed deer hunters

Licensed deer hunters must not operate an off-highway vehicle or snowmobile on public or private property in an area where their license is valid except:

- Before legal shooting hours (½ hour before sunrise).
- From 11 a.m. until 2 p.m.
- After legal shooting hours (½ hour after sunset).
- On property they own.
- On private property with the landowner's permission.
- Under a permit issued by a conservation officer in an emergency or other unusual situation.

Motor vehicles licensed for and being operated on public highways, or farm tractors being used for agricultural purposes, are exempt from this restriction.

Recreational off highway vehicle (OHV) riders

During the A deer season, OHV trails and routes on state forest lands are closed to ALL recreational off-highway vehicle riding (ATV, OHM, and ORV and snowmobiles) where deer may be taken by rifle (see fold-out deer season map):

- Series 100 permit areas—November 9-24
- Portions of Series 200 permit areas—November 9-17
- Forest roads remain open to OHV use.

OHV operation in parks, refuges, and other managed areas

ATVs and snowmobiles are not allowed in state parks, national wildlife refuges (see page 120), scientific and natural areas, or most wildlife management areas (see page 101). ATV use is regulated in state and national forests. (See rules on using public lands, pages 113-119.)

Additional regulations on OHV operation can be found on the following pages:

- OHV operation on WMAs, pages 105-106
- OHV operation on state forests, pages 113-115
- Motor vehicles on federal lands, pages 120-125

When can I train my dog on public land?

Dogs may not be trained on DNR administered lands from April 16 to July 14. At other times a person training a dog afield and carrying a firearm may only have blank cartridges and shells in possession when the season is not open for any game bird, except by permit.

Dogs Pursuing Big Game

No persons may allow their dog to chase or kill big game.

Between January 1 and July 14, a dog that is observed wounding, killing, or pursuing in a way that endangers big game may be killed by any person. A peace officer or conservation officer may kill a dog that endangers big game at any time of the year. The officer or person is not liable for damages for killing the dog.

Be aware of other hunters

Other hunting seasons are open before, during, and after the deer season. Many hunters use dogs to hunt upland game, waterfowl, rabbits, raccoons, foxes, and coyotes. Dogs may not be shot if seen pursuing big game during the fall hunting seasons, except by a conservation or peace officer.

Hunting While Under the Influence

You may not hunt or be afield with a loaded or uncased firearm or an uncased bow while under the influence of a controlled substance or with a blood-alcohol level of .08 or higher.

Wanton Waste

A person may not wantonly waste or destroy a usable part of a protected wild animal.

Can I use wireless devices to take game?

- No. Using walkie talkies, cell phones, remote control or other radio equipment, including drones, to take big game or small game is unlawful.
- A person may use radio equipment without a permit to take unprotected wild animals.
- Dog training collars are allowed.
- Motorized decoys controlled by remote may be used for taking migratory waterfowl or mourning doves where allowed.
- A remote controlled animal noise caller can be used for crows, furbearing animals and unprotected animals.

continued

Game for Consumption at Fund Raising Events

Nonprofit organizations may charge a fee for admission to fundraising events when lawfully taken and possessed big game and small game (excluding migratory game birds that cannot be sold under federal law), is donated to the organization and is served for consumption on the premises where the fundraising event is held. Records of donations must be kept for 2 years.

Can I give game I harvest as a gift?

Yes, but a receipt containing: name and address of the owner; name and address of the recipient, date of transfer, description of the gift (for example: "Three, 1-pound venison steaks") and the license number must remain with the gift.

Can someone store my game or pelts for me?

Yes, but a person who stores protected wild animals for you must plainly mark the package, in ink, with your name and address, your license number, and the number and species in the package.

I found a car-killed animal. Can I keep it?

Yes, but you must have a permit to possess protected wild animals, including deer, that have been killed by a vehicle. Permits are available from conservation officers and many local law enforcement agencies. See page 128 for contact information.

Hunter/Trapper Harassment Prohibited

A person may not prevent or disrupt another person from taking or preparing to take a wild animal. A person may not disturb wild animals with the intent to prevent or disrupt another person from hunting. Placing bait for the purpose of preventing or disrupting another person from lawfully hunting deer would be considered unlawful under the hunter harassment laws.

What parts of animals may legally be bought or sold?

A person may possess, transport, buy, or sell these parts of lawfully taken game animals except for migratory game birds, which cannot be bought or sold:

- bones (including skulls)
- hooves
- antlers
- sinews
- teeth
- hides
- claws

In addition, the flesh of lawfully taken beaver, muskrat, raccoon, rabbits, and hares may be bought, sold, and transported at any time.

A person may not sell bear meat or organs, including bear gall bladders, and may not sell bear paws unless attached to the hide.

Who can legally buy and sell pelts?

A hunter or trapper may sell the pelts of lawfully taken furbearers only to a licensed fur buyer. A person may not buy raw furs without a fur buyer's license, except a fur manufacturer or licensed taxidermist may buy raw furs from a licensed fur buyer.

Is anyone allowed to hunt outside of state established deer seasons?

Indian bands may be hunting big game by firearms before and after state firearms seasons.

- Members of the Fond du Lac band may hunt big game from late September until mid-December in the 1854 ceded territory (Cook, Lake, eastern and southern St. Louis, most of Carlton, and extreme northern Pine counties).
- Members of bands signatory to the 1837 Treaty (east-central Minnesota from Pine and Chisago counties west to the Mississippi River) may hunt deer after Labor Day through December.

What should I do if there's an accidental shooting?

A person who shoots and injures another person with a firearm, or believes that another person might be injured, and any witnesses to a shooting, must immediately investigate the extent of the person's injuries and give reasonable assistance, including calling law enforcement or medical personnel to the scene.

Can I legally use lights to look at deer?

With a firearm or bow

A person may not cast artificial light onto a highway or into a field, woodland, or forest to locate or take a wild animal while possessing either individually or as one of a group, a firearm, bow or other implement that could be used to take big game, small game or unprotected species.

Shining lights generally

Shining is allowed for two hours after sunset without a firearm, bow or other implement to take wild animals. From two hours after sunset until sunrise, no person may cast artificial light on a highway or into a field or forest to locate a wild animal.

A person may not cast artificial light on land that is marked with signs prohibiting the shining of lights. The signs must: 1) display letters that are at least 2 inches in height and state "no shining" or similar terms; and 2) be placed at intervals of 500 feet or less along the boundary of an area.

A person may not cast an artificial light onto fenced agricultural land or a residential property or building sites from a motor vehicle.

Exceptions

Without a firearm or a bow, a person who is on foot may use a handheld artificial light to retrieve wounded or dead big game animals.

A person taking raccoons or tending traps in accordance with all other regulations in this booklet. See pages 41 and 49.

A person hunting for coyote or fox from January 1 - March 15 may use an artificial handheld light under all of the following conditions:

- While on foot and not within a public right of way
- Using a shotgun
- Using a calling device
- Not within 200 feet of a vehicle

continued

Exceptions continued from page 30

It is not a violation of this law to use laser range finders or shine lights without a firearm while doing any activity not related to spotting, locating or taking a wild animal. It is also not a violation to use an electronic range finder from one-half hour before sunrise until one-half hour after sunset while lawfully hunting wild animals.

Can I use night vision equipment when hunting?

A person may not possess any kind of night vision or thermal imaging equipment while taking wild animals or while possessing a firearm, bow, or other implement that could be used to take wild animals.

This regulation does not apply to:

- a firearm that is unloaded, cased, and in the closed trunk of a motor vehicle; or
- a bow that is cased or unstrung, and in the closed trunk of a motor vehicle.
- **NEW**—A person legally taking coyote or fox.

If the vehicle does not have a trunk, the firearm or bow must be placed in the rearmost location of the vehicle.

Can I use a drone when hunting?

Drones cannot be used to take big game or small game. It is also illegal to harass hunters, trappers or anglers with a drone. No person may use aircraft (including drones) over a WMA in a manner that chases, herds, scares, or otherwise disturbs wildlife, except in emergencies or by authorization of the wildlife manager.

Enforcement

- DNR conservation officers and other peace officers may arrest, without a warrant, any person detected in the actual violation of wildlife, fish, or water laws and may enter any lands to carry out these duties.
- No person may hinder, resist, or obstruct an enforcement officer or authorized DNR agent in the performance of official duties.
- A person must allow inspection in the field of firearms, licenses, wild animals, motor vehicles, boats, or other conveyances used while taking or transporting wild animals.
- Wild animals that are unlawfully taken, bought, sold or possessed may be seized and confiscated. The person may be liable for wildlife restitution in addition to criminal fines. Personal property such as firearms, traps and archery equipment that were unlawfully used may be seized and confiscated.

Federal Aid in Wildlife Restoration

Minnesota's rich outdoor heritage is enjoyed by all. When you purchase a rifle, ammunition, archery equipment, and other sporting gear, you pay a federal excise tax and import duties. Since 1937, this money has been collected by the federal government and redistributed to the states using a formula based on hunting license sales and the state's land area. These funds support projects, habitat management, Wildlife Management Areas, technical guidance, population management, wildlife inventory and surveys, wildlife land acquisition, and hunter education, recruitment and retention.



BLAZE CLOTHING REQUIREMENTS

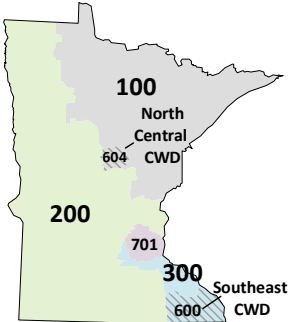
- Hunter safety is a top priority. Blaze clothing has been found to be one factor that has helped make hunting one of the safest sports/activities.
- All hunters and trappers in the field during the open firearms/muzzleloader deer seasons must display blaze orange or pink on the visible portion of the person’s cap and outer clothing above the waist, excluding sleeves and gloves.
- When no firearms/muzzleloader deer season is open, a person may not take small game unless the visible portion of at least one article of clothing above the waist is blaze orange or pink. See exceptions noted below.
- Blaze orange or pink camouflage patterns are allowed and must be at least 50 percent blaze orange or pink within each square foot.


Exceptions during a firearms/muzzleloader deer season

- Area open only to archery hunting (no firearms hunting allowed)
- Hunting migratory waterfowl while on the water or in a stationary location
- Trapping while on the water

Exceptions when no firearms/muzzleloader deer season is open

- Taking small game while archery deer hunting in a stationary location
- Hunting turkey
- Hunting migratory birds
- Hunting raccoons and predators (coyote, fox, bobcat)
- Trapping furbearers
- Hunting small game by falconry
- Hunting bear



SEASON	DATE
Archery	Sept. 14 - Dec. 31
Firearm Option Statewide (A) 100 Series	Nov. 9 - 24
Firearm Option Statewide (A) 200 Series	Nov. 9 - 17
Firearm Option Statewide (A) 300 Series	Nov. 9 - 17
Firearm Option Late Southeast (B) 300 Series	Nov. 23 - Dec. 1
Muzzleloader	Nov. 30 - Dec. 15
Metro Deer Management Zone (701) Statewide (A) or Late Season (B) firearms license	Nov. 9 - Dec. 1
North Central CWD (604) Statewide (A) or Late Season (B) firearms license (See pages 63 and 64)	Nov. 9 - 24
Southeast CWD (643, 645, 646, 647, 648, 649, 655) Statewide (A) or Late Season (B) firearms license (See pages 63 and 64)	Nov. 9 - 17 and Nov. 23 - Dec. 1
 NEW —Youth Season open statewide (see page 35)	Oct. 17 - 20
Early Antlerless Season (see page 74)	Oct. 17 - 20

YOUTH HUNTING (RESIDENTS AND NONRESIDENTS)

Youth Hunting Licenses

Free or reduced price individual youth licenses are available for residents and nonresidents under age 18 for firearms deer, archery deer, muzzleloader deer, and small game. See pages 12-18. The individual youth firearms license is valid during the Youth Deer Season and the Statewide (A) and Late Southeast (B) seasons but not the Muzzleloader Season. There is an issuing fee associated with licenses, including some that are free.

Youth Antlerless Privilege in Lottery Deer Areas

Residents and nonresidents under the age of 18 may take a deer of either sex in lottery deer areas without having to apply for or obtain an either-sex permit. Youth age 10 to 17 should not apply for an either-sex permit. Only the youth licensee may take and tag an antlerless deer in a lottery area without an either-sex permit. Other members of the hunting party cannot take antlerless deer for the youth.

Youth may not tag antlerless deer taken by another individual. Youth hunters must take and tag their own antlerless deer. There is no youth antlerless privilege in bucks-only deer areas.

YOUTH FIREARMS SAFETY TRAINING REQUIREMENTS

Demand for firearms safety training classes is high, and many classes fill very rapidly or have waiting lists. Finding a class well in advance of the hunting season is highly recommended. Youth may attend a class at age 11. Information on classes can be found online at www.mndnr.gov.

Firearms safety training certificate requirements by age:

9 years old and younger: not required

10 years old: not required

11 years old: not required

12 years old: required for big game, turkey; not required for small game

13 years old: required

14 and 15 years old: required

16 and 17 years old: required

- Firearms safety certificates are required for archery hunters ages 12-15
- Apprentice hunter validation available in lieu of firearm safety certificate (see page 19)

YOUTH FIREARMS LICENSE REQUIREMENTS

Big Game

Free or reduced price hunting and trapping licenses may be available for youth 17 and younger. See pages 12-18.

Age 9 and younger:

- May not hunt

Ages 10 and 11:

- Must possess free license
- Must be within immediate reach of parent or guardian
- Parents or guardians must be licensed if assisting the youth hunter

Age 12:

- Must possess free license
- Must be accompanied by parent or guardian
- Parents or guardians must be licensed if assisting the youth hunter

Age 13:

- Must possess reduced price youth license
- Must be accompanied by parent or guardian
- Parents or guardians must be licensed if assisting the youth hunter

Ages 14-17:

- May hunt on own
- Must possess a reduced price youth license

Small Game

Ages 13 and under:

- May hunt without a license
- Must be accompanied by parent or guardian
- Parent or guardian must be licensed if assisting the youth hunter

Ages 14 and 15:

- May hunt on own without a license

Ages 16 and 17:

- Must possess reduced price youth small game license. Stamps may be required for some hunting seasons

Wild Turkey

Ages 12 and under:

- Must possess a reduced price youth license
- Must be accompanied by parent or guardian
- Parent or guardian need not be licensed if they do not possess or shoot a firearm or bow
- Parent or guardian must have a firearm safety certificate if the youth hunter does not have one

Age 13:

- Must possess a reduced price youth license and be accompanied by parent or guardian
- Parent or guardian need not be licensed if assisting the youth hunter

Ages 14-17:

- Must possess a reduced price youth license; may hunt on own
- Parent or guardian need not be licensed if assisting the youth hunter

continued

Trapping

Ages 4 and under:

- Fisher/marten, bobcat or otter must be included in the accompanying parent or guardian's limit

Ages 12 and under:

- May trap without a license

Ages 13-15:

- Must have reduced price youth license
- Must complete trapper education (page 47)

Ages 16-17:

- Must have reduced price youth license
- Must complete trapper education (page 47)
- Must have reduced price youth small game license

NEW—YOUTH DEER SEASON

Youth ages 10-17 may take one either-sex deer by firearms October 17 - 20 statewide, including in the Whitewater State Game Refuge. Deer permit area 287 (Itasca State Park) is not open for the youth deer season. Participant numbers are not limited and there is no special permit.

The following regulations apply to this hunt:

- An adult parent/guardian/mentor 18 or older must accompany youth ages 10-13 at all times during the hunt. The adult does not need to be licensed.
- Blaze orange/pink requirements apply to all hunters, trappers and adult mentors in areas open during this season.
- The accompanying adult cannot hunt and party hunting is not allowed (youth must tag their own deer), except during the early antlerless season with the correct license.
- Youth 12 years of age and older must have a firearms safety certificate or apprentice hunter validation. Participating youth must possess a valid firearm deer license. Youth age 10, 11, and 12 must possess a free license.
- The bag limit is **one** deer only. Youth may use their regular license or a bonus permit if they take an antlerless deer, except in "bucks only" deer permit areas.
- Bucks must be tagged with the youth's regular license.
- Participation does not affect eligibility for the regular deer season; however, the harvested deer counts against the youth's annual statewide bag limit.
- Deer permit area designations for the youth season are the same as for the regular firearms deer season. For example, a deer permit area designated as hunter choice during firearms season is hunter choice during the youth season.

Youth Firearms Special Deer Hunts

Applicants for youth firearms special deer hunts (see page 37) must be 12-15 years old at the time of the hunt. Participants must have a firearms safety certificate and must obtain a license for taking deer by firearms, valid for any zone or season option, by the beginning date of the respective hunt. Blaze orange/pink requirements are in effect in areas open during firearms youth deer hunts. The rifle-shotgun boundary is in effect (see back of the fold-out deer season map).

Youth Archery Deer Hunts

Firearms Safety Certificates are required for archery hunters ages 12-15

Applicants for special youth archery deer hunts (see page 37) must be 12-17 years old at the time of the hunt. Hunters must obtain a license for taking deer by archery at least one day prior to the start of the hunt.

Sand Prairie WMA (Sherburne County)


Open during the regular archery season for youths 10 through 17. Regular archery deer rules apply.

Youth Small Game Hunts

Other Special Hunts (April)

Mentored youth and adult turkey hunts are tentatively scheduled for April 2020. Visit www.mndnr.gov/discover for information.

Youth Waterfowl Day (September)

 **NEW**—Youth Waterfowl Weekend will be held September 7 and 8 this year. See 2019 Waterfowl Regulations for details.

Take-a-Kid Hunting Weekend (September 21 - 22)

Adult residents accompanied by a youth under age 16 may hunt small game without a license, according to regulations.

Learn to Hunt Upland Birds

Partnering with Pheasants Forever, the DNR is offering “Learn To” upland bird hunts to introduce youth, adults and families to upland bird hunting. Applications will be available through early September online at www.mndnr.gov/discover.

Sand Prairie WMA (Sherburne County)

Will be open during the spring turkey season for youths up to age 18. Regular spring turkey regulations apply.

Learn to Hunt Waterfowl (September)

Working with Ducks Unlimited, this hands-on experience is for 12-15 year olds with limited hunting opportunities. Apply online at www.mndnr.gov/discover.

SPECIAL YOUTH DEER HUNTS

Special youth deer hunt regulations

All participating youth must attend a mandatory orientation prior to the hunt (details will be included in notices to successful applicants). An adult mentor, who may not hunt, must accompany participants during the orientation and the hunt. Each person must apply at an electronic license sales (ELS) agent or the DNR License Center at 500 Lafayette Road in St. Paul. Group applications and party hunting are not allowed. A drawing will be held if applications exceed available permits for each hunt. Unsuccessful applicants will receive preference for future youth hunt lotteries of the same type. Applicants may only apply for one youth archery hunt and one youth firearms hunt. Participation in a youth hunt does not affect one's eligibility to participate in the regular deer seasons, but harvested deer count against a youth's annual statewide bag limit. The application deadline is August 16.

Archery Special Youth Deer Hunt Schedule

Bonus permits may be used to tag antlerless deer at all hunts. Application deadline is August 16.

AREA NAME	HUNT TYPE	HUNT NO.	DATES	NO. OF PERMITS	BAG LIMIT	ORIENTATION
Camp Ripley Youth Archery	Either sex	950	Oct. 12 - 13	175	2	Oct. 11 or 12
Lake Alexander Preserve	Either sex	955	Oct. 12 - 13	20	2	Oct. 11 or 12

Firearms Special Youth Deer Hunt Schedule

Bonus permits may be used to tag antlerless deer at all hunts. Application deadline is August 16.

AREA NAME	HUNT TYPE	HUNT NO.	DATES	NO. OF PERMITS	BAG LIMIT	ORIENTATION
Afton State Park	Either sex	951	Nov. 9 - 10	30	2	Oct. 19
Banning State Park	Either sex	965	Nov. 2 - 3	6	2	Nov. 1
Blue Mounds State Park	Earn-a-buck	966	Nov. 23 - 24	10	2	Nov. 22
Buffalo River State Park	Earn-a-buck	959	Nov. 9 - 10	12	2	TBA
Camden State Park	Earn-a-buck	967	Oct. 26 - 27	12	2	Oct. 25
Itasca State Park	Either sex	961	Oct. 12 - 13	75	2	Oct. 11
Kilen Woods State Park	Either sex	963	Oct. 26 - 27	6	1	TBA
Lake Bemidji State Park	Either sex	954	Oct. 18 - 20	20	2	Oct. 17
NEW—Minneopa State Park	Either sex	899	Oct. 26-27	5	2	Oct. 25
NEW—Lake Bronson State Park	Either sex	969	Oct. 26 - 27	10	1	Oct. 25
Lake Shetek State Park	Earn-a-buck	968	Nov. 23 - 24	12	2	Nov. 22
Rydell National Wildlife Refuge	Either sex	957	Oct. 26 - 27	15	3	Oct. 20
St. Croix State Park	Either sex	956	Nov. 2 - 3	90	2	Oct. 26 or Nov. 1
Savanna Portage State Park	Either sex	958	Oct. 26 - 27	25	2	Oct. 25
Sibley State Park	Either sex	952	Oct. 26 - 27	10	1	Oct. 25
Tettegouche State Park	Either sex	960	Nov. 2 - 3	10	1	Nov. 1
Zippel Bay State Park	Either sex	953	Oct. 19 - 20	20	2	TBA



SMALL GAME

Important Dates

- For season dates see hunting and trapping season chart, pages 43 and 44.
- A license year runs from March 1 through the end of February.

What license do I need to hunt small game?

- All residents and nonresidents, 16 and older, must have a valid small game license in possession to take small game. Residents may hunt small game without a license on land they occupy as their principal residence. There are also exemptions for military personnel. See page 21.
- Stamps are required to take ducks, geese and pheasants. See page 22.
- A nonresident must have a nonresident furbearer hunting license and a nonresident small game license to take raccoon and bobcat. A nonresident furbearer hunting license is not required to take fox and coyote. However, a small game license is still required to take fox and other small game.

What is HIP certification?

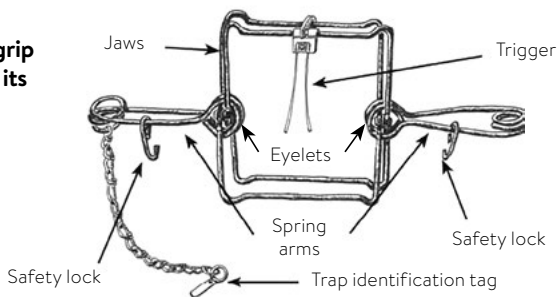
Residents and nonresidents who hunt migratory birds—not just ducks and geese, but woodcock, snipe, rails and mourning doves too—must become HIP-certified when they purchase a small game or sports license. It's free and takes a very short time.

HIP stands for Harvest Information Program, that helps biologists manage migratory game birds. To comply, hunters must identify themselves as migratory bird hunters and answer several questions about their hunting during last year's season. Please make sure you are signed up for HIP when purchasing a small game or sports license. The license will have the words: HIP Certification.

HOW TO RELEASE A DOG FROM A BODY-GRIP TRAP

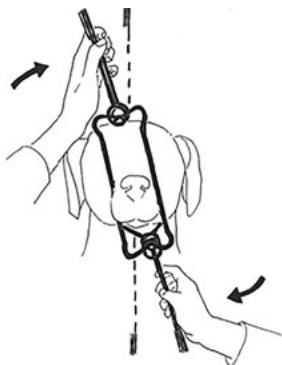
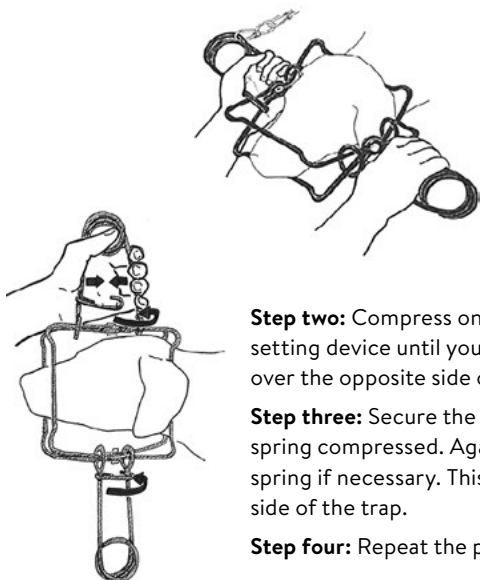
If a dog is caught in a body-grip trap you have a brief time to safely release the animal. It is important to act as quickly as possible. We encourage dog owners to learn more about body-gripping traps and practice the techniques described here:

A body-grip trap and its parts



HOW TO RELEASE A DOG FROM A BODY-GRIP TRAP

Step one: Immediately squeeze both springs and turn the trap so the jaws are not placing pressure on the dog's windpipe.



Step two: Compress one spring using two hands or a setting device until you're able to fasten the safety lock over the opposite side of each spring.

Step three: Secure the safety lock, which keeps the spring compressed. Again, use both hands on each spring if necessary. This relieves the pressure from one side of the trap.

Step four: Repeat the process for the other spring.

If you cannot squeeze the springs of the trap easily, there are a number of devices to help increase your leverage.

You can also use a leash, rope or zip ties to compress the springs:

Zip tie: Run it through the eyelets and lock the zip-tie. Pull the free end until the spring contracts, using one hand to help compress the spring if necessary.

Rope or leash: Loop it two times through the eyelets, leaving enough on both ends. Secure one end by either stepping on it or placing your foot through the loop and pull the other end.

Strong nylon zip tie release kits with detailed instructions are available upon request from the Minnesota Trappers Association at mntrappers.org. If you purchase your own zip ties, they should have a rated strength of 175 pounds or more.

DNR staff will demonstrate traps and release techniques to any interested group. Contact a DNR regional headquarters office (see page 127). Similar demonstrations are provided by the Minnesota Trappers Association www.mntrappers.org

See a video demonstration of release techniques and learn how to avoid traps at <https://idfg.idaho.gov/hunt/trap>.

SMALL GAME HUNTING

General Restrictions

Do I need blaze orange/pink to hunt small game?

Blaze orange/pink is required for most small game hunting. See page 32.

Party hunting for small game

A “party” is defined as a group of two or more persons maintaining unaided visual and vocal contact with each other while taking non-migratory small game. “Party hunting” means that members of a party may take animals for other members’ limits. A party may lawfully take small game in accordance with the following regulations:

- A member of the party may take more than an individual limit, but the total number of small game taken and possessed by the party may not exceed the combined limits of members of the party.
- Each party member may transport only an individual limit of small game.
- Party hunting is not allowed for migratory game birds (doves, ducks, geese, mergansers, coots, woodcock, rail, sandhill cranes, snipe, and gallinules).

Use of lead shot

- No person may take ducks, geese, mergansers, coots, sandhill cranes or gallinules with lead shot or while having lead shot in possession.
- Lead shot may be used statewide for hunting other small game in accordance with firearms restrictions in this booklet, except in federal Wildlife Refuges and Waterfowl Production Areas.

Prairie chickens

Prairie chicken licenses are allocated to Minnesota residents only by drawing for the hunting season (September 28 - October 6). Hunters must have a prairie chicken hunting license; no small game license is required. Applications (\$4) are due Friday, August 16.

Persons who do not have a prairie chicken license may not aid or assist prairie chicken hunters in any way. It is illegal for someone without a prairie chicken license to work dogs for someone with a prairie chicken license even if that person is licensed to take other small game. However, party hunting for prairie chickens is legal. Licensed prairie chicken hunters can shoot birds for other licensed prairie chicken hunters as long as they are together and have not exceeded the total number of birds allowed for the party.

Woodcock, rails, snipe, sandhill cranes and doves

- State or federal migratory waterfowl stamps are not required to hunt woodcock, rails, snipe, sandhill cranes, or mourning doves. Sandhill crane hunting is limited to a northwest zone. See waterfowl regulations for details.
- Compliance with the migratory bird harvest information program is required. See page 38.
- Shotguns used to hunt must not be capable of holding more than three shells.
- Shooting hours for rails, snipe and sandhill cranes are ½-hour before sunrise to sunset except September 21 - October 4 when shooting hours end at 4 p.m.

Partridge and pheasant

A person may not shoot pheasants or Hungarian partridge with a rifle or handgun other than a .22 caliber rimfire using short, long, or long rifle ammunition. Shotguns used for upland birds may hold more than three shells.

Furbearers

- A person may not disturb the burrow or den of any wild animal between November 1 and April 1, without a permit.
- A person may not take pine marten, fisher, mink, muskrat, beaver, or otter by firearms or archery hunting. However, a firearm may be used to dispatch an animal already taken in a trap.
- Foxes may be run by use of dogs during the closed season without being taken, except from March 16 - July 14.
- Raccoons may be run by the use of dogs during the closed season, without being taken, and without a license.

Transportation of game birds

Game birds possessed in the field must be transported as follows:

- Except as noted, all game birds must have a fully-feathered wing attached.
- Turkey, pheasant, and Hungarian partridge may have one leg or a fully-feathered wing attached.
- Doves may be transported fully dressed.

Raccoons

Night hunting

A person may take raccoons between ½ hour after sunset and ½ hour before sunrise only in accordance with the following regulations:

- Hunters must be on foot.
- Artificial lights may be used to locate, attempt to locate, or shoot a raccoon only if the raccoon has been treed or put at bay by dogs.
- Rifles and handguns used must be .17 or .22 caliber rimfire (including .22 magnum).
- Shotgun shells may not contain shot larger than No. 4 bird shot.

Other restrictions

- A person may pursue and tree raccoons with dogs, during the closed season and without a license.
- A person may not take a raccoon in a den or hollow tree, or by cutting down a tree occupied by a raccoon.

Fox and coyote night hunting

A person hunting for coyote or fox from January 1 to March 15 may use an artificial handheld light if they meet ALL of the following conditions—you are:

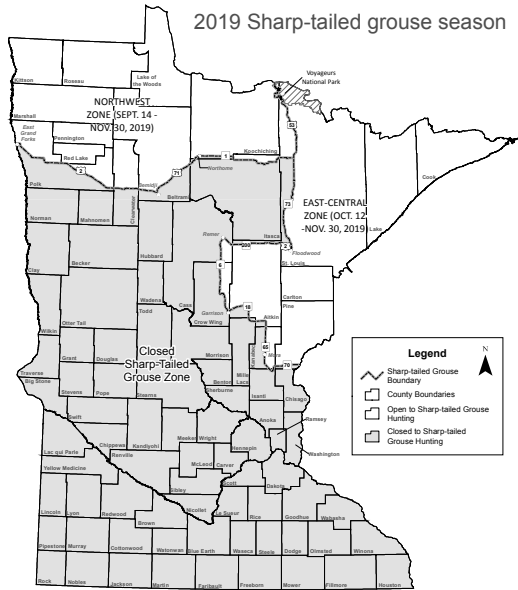
- on foot and not within a public right-of-way,
- using a shotgun,
- using a calling device, and
- more than 200 feet from a vehicle.

Rabbits, hares and squirrels

- Rabbits, hares, and squirrels may be taken by hunting or trapping.
- Rabbits and hares may be run by dogs during the closed season without being taken except from April 16 - July 14 or by permit.

Sharp-tailed grouse area

See map for season dates and zone boundaries. The shaded area is closed to sharp-tailed grouse hunting, except for licensed prairie chicken hunters within their selected zone.



Ruffed grouse West Nile virus study

Contribute to research on West Nile virus in ruffed grouse by voluntarily submitting samples from birds you harvest. Participation involves submitting hearts, a few feathers for sexing and aging, and blood collected on filter strips. The location of harvest will also be requested (GPS coordinates preferred and will not be made public). Sampling kits will be available at MN DNR Wildlife Offices within ruffed grouse range on a first-come first-served basis during regular office hours beginning 1 September. Contacts for Wildlife Offices can be found at www.dnr.state.mn.us/areas/wildlife/index.html. For more information, contact Ted Dick at ted.dick@state.mn.us or telephone 218-395-0577, or visit www.mndnr.gov/hunting/grouse. Hunters who drop off fully completed WNV kits and datasheets before Jan. 1 will be entered in a drawing for prizes donated by sponsors. There is no evidence that people can contract West Nile virus from handling or consuming properly cooked birds.

Spruce grouse genetics study

You can contribute to research on landscape connectivity for spruce grouse by sending three to five feathers from each bird you harvest. Please use one envelope for each bird and send feathers to Grouse Research at 1201 East Highway 2, Grand Rapids, MN 55744. Please include your name, contact information, harvest date, and harvest location (GPS coordinates preferred for the analysis and will not be made public) for each bird. For more information, contact Charlotte Roy at Charlotte.roy@state.mn.us.

Small Game Hunting Seasons

SMALL GAME	OPEN SEASON	DAILY LIMIT	POSSESSION LIMIT	SHOOTING/HOURS
Cottontail rabbit and snowshoe hare	Sept. 14 - Feb. 29	10 combined	20 combined	½ hour before sunrise to sunset
Gray and fox squirrel	Sept. 14 - Feb. 29	7 combined	14 combined	½ hour before sunrise to sunset
Jack rabbit	Sept. 14 - Feb. 29	1	3	½ hour before sunrise to sunset
Ruffed and spruce grouse	Sept. 14 - Jan. 1	5 combined	10 combined	½ hour before sunrise to sunset
Sharp-tailed grouse	Sept. 14 - Nov. 30 (northwest) Oct. 12 - Nov. 30 (east-central)	3	6	½ hour before sunrise to sunset
Hungarian partridge	Sept. 14 - Jan. 1	5	10	½ hour before sunrise to sunset
Pheasant	Oct. 12 - Jan. 1	2 roosters (3 roosters Oct. 12 - Nov. 30)	6 roosters (9 roosters Dec. 1 - Jan. 1)	9 a.m. to sunset
Prairie chicken (by special permit only)	Sept. 28 - Oct. 6	2 (season limit)	2 (season limit)	½ hour before sunrise to sunset
Fall wild turkey	Sept. 28 - Oct. 27	1 (season limit)	1 (season limit)	½ hour before sunrise to sunset
Non-migratory small game by falconry	Sept. 1 - Feb. 29	10 rabbits, 7 squirrel, other small game: 3 combined, not to include more than 1 hen pheasant	20 rabbits, 14 squirrel, other small game: 6 combined, not to include more than 2 hen pheasants	½ hour before sunrise to sunset except pheasants may not be taken before 9 a.m.
Mourning doves	Sept. 1 - Nov. 29	15	45	½ hour before sunrise to sunset
Sandhill cranes (nw goose zone)	Sept. 14 - Oct. 20	1	3	See page 40
Woodcock	Sept. 21 - Nov. 4	3	9	See page 40
Sora and Virginia rail	Sept. 1 - Nov. 4	25 combined	75 combined	See page 40
Common snipe	Sept. 1 - Nov. 4	8	24	See page 40
Crow (May also be taken when committing or about to do damage.)	Sept. 1 - Oct. 31, Dec. 15 - 31, Jan. 1 - 15 and March 1 - 31	No limit	No limit	½ hour before sunrise to sunset

TRAPPING	OPEN SEASON	DAILY, SEASON AND POSSESSION LIMIT	TRAPPING HOURS
Raccoon, red fox, gray fox, badger, opossum, long-tailed and short-tailed weasels.	Oct. 19 - Mar. 15 (North Furbearer Zone)	No limit	Trap setting and tending hours on all wild animals are 5 a.m. to 10 p.m. Traps may not be set or tended for fox, badger, opossum, mink, muskrat, beaver, otter, or raccoon before 9 a.m. on opening day within the zone of the respective seasons.
	Oct. 19 - Mar. 15 (South Furbearer Zone)		
NEW —Bobcat (north of I-94 and US 10 only)	Dec. 21 - Jan. 26	5 (includes hunting limit)	Same as above
NEW —Fisher and pine marten (north of I-94 and U.S. 10 only)	Dec. 21 - 29	2 combined (1 fisher and 1 pine marten, or 2 fishers or 2 pine martens)	Same as above
Mink and muskrat (North Furbearer Zone)	Oct. 26 - Feb. 29	No limit	Same as above
Mink and muskrat (South Furbearer Zone)	Nov. 2 - Feb. 29	No limit	Same as above
Beaver (North Furbearer Zone)	Oct. 26 - May 15	No limit	Same as above
Beaver (South Furbearer Zone)	Nov. 2 - May 15	No limit	Same as above
NEW —Otter (North Furbearer Zone)	Oct. 26 - Jan. 26	4 statewide	Same as above
NEW —Otter (South Furbearer Zone)	Nov. 2 - Jan. 26	4 statewide	Same as above
HUNTING	OPEN SEASON	DAILY, SEASON AND POSSESSION LIMIT	SHOOTING HOURS
Raccoon and red/gray fox	Oct. 19 - Mar. 15 (North Furbearer Zone) Oct. 19 - Mar. 15 (South Furbearer Zone)	No limit	Day or night except not before 9 a.m. on opening day.
Badger, opossum, long-tailed and short-tailed weasels	Oct. 19 - Mar. 15 (North Furbearer Zone) Oct. 19 - Mar. 15 (South Furbearer Zone)	No limit	½ hour before sunrise to sunset except 9 a.m. to sunset opening day.
NEW —Bobcat (north of I-94 and US 10 only)	Dec. 21 - Jan. 26	5 (includes trapping limit)	½ hour before sunrise to sunset.
Coyote, striped skunk and other unprotected	Continuous	No limit	See page 25.

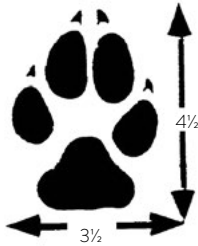
Coyote Hunters—Know Your Target

Wolf and coyote identification

Wolves have been mistakenly shot outside Minnesota’s primary wolf range because hunters thought they were coyotes. Wolves were once restricted to the northern part of Minnesota, but they have expanded their range and could show up in any part of the state. Do not assume that because you are outside Minnesota’s primary wolf range that the animal in your sights is a coyote. Wolves and coyotes are closely related, but are well distinguished by their difference in size and physical characteristics. Shooting a wolf because you think it is a coyote is illegal and punishable by Minnesota game and fish laws.



Photo: Jenni Bidner/Wildlife Science Center

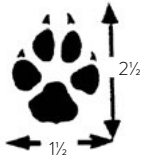


Gray wolf (Canis lupus) AKA—Timber wolf

Height: 30 inches average.
Length: 5½ feet.
Weight: 50-110 lbs.
Color: shades of gray or tan, sometimes black, rarely white.



Photo: USFWS



Coyote (Canis latrans) AKA—Brush wolf

Height: 18 inches maximum.
Length: 3 feet.
Weight: 25-35 lbs.
Color: all shades of gray, tan, buff, rarely black or white.

Walk-In Access Program 2019-2020

Walk-In Access (WIA) provides public hunting on private land and compensates landowners for providing that access. Through WIA, more than 29,000 acres of private land will be open for public hunting at 250+ sites in western and south central Minnesota, September 1 to May 31.

Validation required: Hunters must have a Walk-In Access Validation (ELS Privilege Code 190; \$3) to legally access WIA land. WIA Validations are available at ELS license vendors.

The \$3 fee helps monitor hunter use of WIA land.

It does not cover costs associated with purchasing access, installing boundary signs or providing maps of the enrolled properties. The program is funded through 2019 with a grant by the Natural Resources Conservation Service, U.S. Department of Agriculture, under number 69-3A75-16-509. Additional funding includes:

- A one-time appropriation from the Minnesota State Legislature in 2012.
- A \$5 surcharge on nonresident hunting licenses.
- Donations of \$1, \$3 or \$5 made by hunters purchasing deer and small game licenses.

Maps available: A printable atlas of WIA sites, aerial photos of each site and interactive maps are available online at www.mndnr.gov/walkin. Printed copies of the WIA Atlas are available at DNR Southern Region Headquarters in New Ulm, area DNR Wildlife offices, local Soil and Water Conservation District offices, and local commerce and tourism outlets in the 47-county WIA area. Atlases are also available by calling the DNR at 888-MINNDNR (646-6367). Map data may not accurately represent the actual legal or established boundaries of public or private land. They should be used for reference only.

Uses of WIA land:

- WIA sites are for public hunting only.
- Motorized vehicles are not allowed on WIAs.
- Target practice, trapping, dog training, camping, horseback riding or fires are not allowed by the public.
- Individuals with a WIA validation can hunt during legal hunting hours and open seasons from ½ hour before sunrise to ½ hour after sunset, during open hunting seasons, with no landowner contact necessary from September 1 to May 31.
- The landowner retains the right to engage in, or give written permission for another individual to engage in, those activities listed above and other limited activities that do not impede public hunting, at any time of the year.
- Parking is along roads or in designated parking areas—be sure vehicles do not block field entrances.
- All hunting rules and regulations apply on WIAs, and will be enforced by DNR conservation officers.

Respect the land: Please be respectful of the land and the people who own the land. This program depends on landowner participation to be successful. The WIA Code of Conduct can be found at www.mndnr.gov/walkin.



TRAPPING

Become a better trapper. Review Best Management Practices for trapping in the United States online at: fishwildlife.org/afwa-inspires/furbearer-management.

License Requirements

- All residents and nonresidents, 16 and over must have a small game and trapping license to take small game (including furbearers) with traps. Persons may trap without a small game license on their own land if they occupy it as their principal residence but that person may still need a trapping license for recreational trapping. You may trap without a small game and trapping license on land you own or is your principle residence to remove certain animals causing damage.
- Residents age 13 through 17 must have a junior trapping license and residents age 18 through 64 must have a regular trapping license to trap. Residents age 65 and over must have a regular or reduced-fee trapping license. Residents under age 13 do not need a trapping license.
- Fisher, otter, bobcat, or pine marten taken by a resident under age 5 must be included in the limit of the accompanying parent or guardian.
- Nonresidents may trap only on land they own in Minnesota with nonresident trapping and small game licenses.
- Lifetime sports or small game license holders who plan to trap are required to have a free trapping endorsement on their renewal.

Trapper Education

Persons born after December 31, 1989, who have not been issued a trapping license in a previous license year may not obtain a trapping license without a trapper education certificate. The Minnesota Trappers Association conducts trapper education courses statewide, free of charge to the participants, and issue certificates that satisfy this requirement.

Contact the MTA at www.mntrappers.org for class information. These courses include a mandatory field training portion that must be completed before certification. Please plan to take courses well in advance of the fur trapping season.

If you find a dog in a trap

Other outdoor enthusiasts are afield with dogs during trapping seasons. Trappers must set and tend traps in strict adherence to all regulations, and take great care to avoid accidentally capturing dogs. If you find a dog in a trap, or if your dog is caught in a trap—please contact your local conservation officer and report the incident. Please see page 128 for information on how to locate your local conservation officer.

Trap and Snare Identification

You may not set or place a trap or snare, other than on your own property, unless the following information is affixed: 1) your driver's license state and number; or 2) your Minnesota identification card number; or 3) your name and mailing address; or 4) your MNDNR number.

This information must remain legible while the trap or snare is on land or in water.

From April 1 to August 31, the trap identification provisions listed above do not apply to traps set for the taking of unprotected wild animals.

Trap Size and Design

Modified trapping regulations are in place in the lynx management zone. See pages 53 and 54.

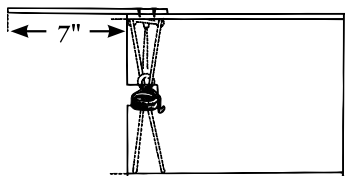
What does "waterset" mean?

Waterset: A body-gripping trap or snare set so the jaws or snare loop are at least half-submerged in water.

Completely submerged waterset: A body-gripping trap or snare set so the jaws or snare loop are completely submerged in water.

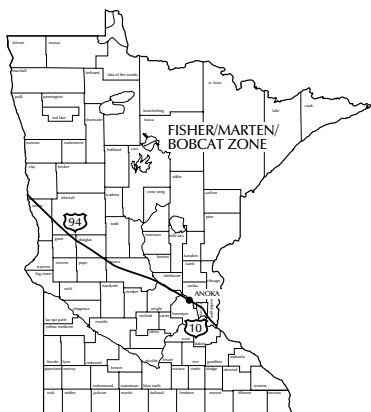
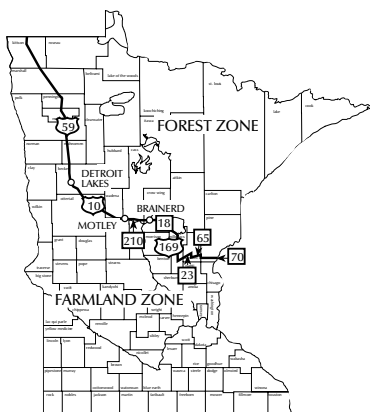
A person may not set, place, or operate:

- any foot or leghold trap with a jaw opening greater than 8½ inches;
- any body-gripping trap with a jaw opening greater than 7½ inches, except as a waterset; or
- any body-gripping trap with a jaw opening greater than 6½ inches and less than 7½ inches on public lands and waters unless the trap meets one of the following:
 - > recessed 7 inches or more from the top and front of an enclosure (see diagram at right);
 - > no bait, lure or other attractants are within 20 feet of the trap; or
 - > the trap is elevated at least 3 feet from the ground or surface of the snowpack.
- any body-gripping trap with a jaw opening greater than 6½ inches in or within 3 feet of the opening of a 6-foot wide or smaller culvert, except as a completely submerged waterset; or
- any body-gripping trap with a jaw larger than 6½ inches in the road right-of-way within 500 feet of a building occupied by human or livestock without written permission of the landowner, except as a completely submerged waterset.



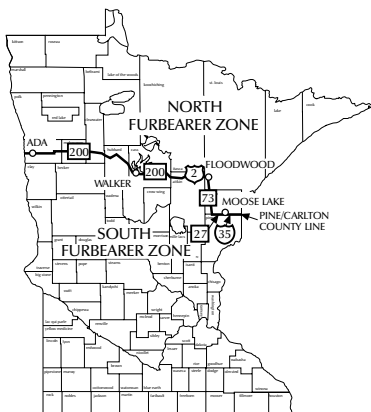
The diagram above is for illustration only. The DNR recommends cubbies constructed so the trap is recessed at least 7 inches from all sides of the opening. Cubbies made from natural materials that comply with regulations may also be used.

Furbearer Zones



Trap Setting and Tending

- A person may set or tend traps only from 5 a.m. to 10 p.m., except opening day for some species. See page 44.
- A person on foot may use a light to set or tend traps. However, you may not possess a bow and arrow or a firearm other than a handgun or rifle of .17 or .22 caliber with short, long, or long rifle rim fire ammunition (including .22 magnum) while using the light.
- You may not set a trap within 50 feet of any water except temporary surface water within 30 days before the open season for mink and muskrat.
- Traps capable of capturing a protected animal and not capable of drowning it must be tended at least once each calendar day, except body-gripping traps. Traps capable of drowning the animal and body-gripping traps must be tended at least once each third calendar day, except traps set under the ice. A trap may not be left untended for more than three consecutive days (a trap set or tended on Saturday would have to be tended again by 10 p.m. Tuesday). When a trap is tended, any animal must be removed.
- Foothold traps with a jaw spread of $4\frac{3}{4}$ inches or less and rat type snap traps that are entirely in a container with an opening no more than 2 inches in height and/or width that are designed to kill an animal need not be tended more frequently than once every third calendar day (these are often referred to as weasel boxes).



Trap Tampering

- No person may remove or tamper with a trap or snare legally set to take furbearing or unprotected wild animals without authorization by the trapper, a DNR agent, or the owner or lessee of the land where the trap is located.
- A trapper may authorize, in writing, an agent who possesses all necessary licenses to tend traps set by the trapper, including resetting the trap at the same set. The agent may remove animals from a trap.

General Trapping Restrictions

Modified trapping regulations are in place in the lynx management zone.

See pages 53 and 54.

- No trap, either set or unset, may be placed or staked, and no flag, stake, or other device may be placed to mark or pre-empt a trapping site before the opening of any trapping season.
- During the muskrat trapping season, no flag, stake or other device may be placed in or on a muskrat house for the purpose of marking or pre-empting a trap site unless an operational trap is set at the site at the time it is first staked or marked.
- No person may leave any trap for a protected wild animal in place, either set or unset, after the close of the applicable trapping season.
- No person may disturb, injure, or destroy any muskrat house or den, except that traps may be set at natural entrances to muskrat burrows and openings may be made in muskrat houses for trapping if all material removed is wetted and used to plug the opening.
- Animals must be killed before being removed from a site.
- No person may disturb, injure, or destroy any beaver house, dam, burrow, or den.
- No person may set a trap inside any beaver house or upon the outside of any beaver house above the waterline.
- Mink and muskrats may not be taken by digging or with the aid of dogs.
- Unattended electronic devices may not be used for taking wild animals.
- No person may set or maintain any foothold trap within 20 feet of bait located in such a way that it may be seen by soaring birds. "Bait" is any animal or animal parts, including live or dead fish, except that small pieces of fur and feathers may be used for flagging.
- No person may take a bird with a foothold trap, except by special permit.
- No person may trap beaver or otter on a state Wildlife Management Area without a permit from the wildlife manager.

Snaring Regulations

Snares may be used by licensed trappers for taking all species of protected wild mammals that may be taken by the use of traps.

Snaring zones

- In the forest zone, snares are allowed on public land and on private land with permission of the landowner.
- In the farmland zone, snares are allowed from October 26 - March 31 (north mink/muskrat/beaver/otter zone) and November 2 - March 31 (south mink/muskrat/beaver/otter zone) on private land with permission from the landowner. Snares may also be set as water sets or on the frozen surface of public waters. Snares may not be set on public lands or waters contained in public lands, road rights-of-way or in fence lines along road rights of way.

Use of snares

- See maps on page 49.
- Snares may be used as water sets during applicable seasons statewide.
- Bears cannot be taken with snares.
- The diameter of the snare loop may not exceed 10 inches.
- Snare cable or wire may not have a diameter exceeding $\frac{1}{8}$ inch.
- No person may set, place, or operate a snare in a culvert, except as a completely submerged waterset.
- Snares may not be set in deer trails.
- Snares may not be used with spring poles or other devices that wholly or partly lift from the ground an animal caught in the snare.
- Snares that operate with springs but do not lift the animal wholly or partially off the ground are allowable.
- No snare may be set in such a way that the top of the loop is more than 20 inches above the first surface beneath the bottom of the set snare loop.
- All snares not capable of drowning the captured animal must be tended at least once each calendar day.
- No snare set for a protected animal may be left in place after the applicable trapping season has closed.

Site Validation Coupons for Fisher, Pine Marten and River Otter

- Site validation coupons for fisher, pine marten and river otter must be obtained prior to trapping and are available for free upon request at license vendors. Trappers will receive one site validation coupon for each animal they could potentially harvest. For example, a trapper who intended to target fisher, pine marten and river otter would receive a total of six coupons (two fisher/marten and four river otter).
- Each person age 5 or older who takes a river otter, fisher, or pine marten must validate their site validation coupon at the site of the kill by cutting out the appropriate notches with a sharp knife or similar sharp object. The notches indicate the month, date, time (am/pm) and species (fisher/marten).
- Site validation coupons do not need to be attached to the animal, but trappers must have their coupons in possession while taking or transporting fisher, pine marten or river otter.

continued

Site Validation Coupons for Fisher, Pine Marten and River Otter

continued from page 51

- Fisher, river otter, bobcat or pine marten taken by a resident under age 5 must be included in the limit of the accompanying parent or guardian. Fisher, pine marten and river otter must be validated on one of the parent or guardian's site validation coupons.
- Fisher, pine marten and river otter must not be removed from the kill site without the trapper's validated site coupon in possession. Authorized agents may remove fisher, pine marten, and otter from the trap and the agent must validate their own site validation coupon at and prior to removing the animal from the site of the kill.
- Site validation coupons are not transferrable. Trappers may acquire site validation coupons at any time before or during the trapping season. Replacements for site validation coupons that are lost or destroyed are available upon request from any license vendor. Replacement site validation coupons are clearly marked as replacements.
- Trappers must present completed site validation coupons for each fisher, pine marten and river otter when they present the pelts for furbearer registration.

Releasing Protected Species

Every effort should be made to avoid catching fully protected species. If possible, a trapper should release accidentally captured protected species back into the wild. If a fully protected species is caught out of season or a daily or possession limit has been reached and the animal is dead in the trap or otherwise cannot be released, you must notify a DNR conservation officer. Without authorization from a conservation officer, a person may not possess or transport a lynx that was accidentally killed or lawfully killed.

Furbearer Pelting and Transportation

- A person who performs a service by recovering and preserving the pelt of a protected furbearer (except muskrat) that was accidentally killed or lawfully killed while doing damage, may be entitled to a pelting fee of up to 50 percent of the proceeds from the sale of the pelt not to exceed \$25 per pelt. Contact a local DNR conservation officer or regional DNR Enforcement office within 24 hours for authorization to pelt the animal.
- Pelts or unpelted furbearers that were lawfully taken may be sold only to a licensed fur buyer.

What does "authorized agent" mean?

An individual that a trapper has authorized in writing and who possesses all necessary licenses to tend traps set by the trapper, including resetting the trap at the same set.

Lynx Management Zone Regulations

Trapping regulations in northeast Minnesota have been modified to restrict, modify or eliminate the incidental take of Canada lynx. The following regulations apply only to that part of Minnesota lying east and north of U.S. Highway 53, as shown on the map:



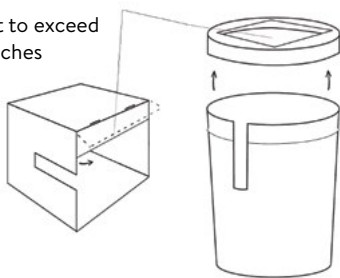
1. All snare cable or wire must be at least 5/64 inch in diameter when set on land.
2. Snare loops must be at least 8 inches in diameter and may not exceed 10 inches in diameter when set on land.
3. All foothold traps, except those set as water sets, must be staked or otherwise secured by tethering chains or cables not more than 18 inches long with at least two swivel points.
4. All traps and snares must be secured in a manner that prevents captured animals from removing the trap from the trap site (no drags allowed).
5. Fresh meat, hare or rabbit or parts of hare or rabbit may not be used as bait. Other meat may be used as bait if it has been unfrozen and exposed to air for at least 24 hours.
6. No suspended flagging or other sight attractant may be used within 20 feet of the trap or snare.
7. Any incidentally caught lynx should be immediately released, if possible. Any trapper who accidentally takes a lynx is required to notify their local conservation officer as soon as possible or within 24 hours. Persons who know about the take of a lynx can report it by calling 800-652-9093.
8. Body-gripping traps that have a maximum jaw opening, when set, of greater than 5 inches and less than 7½ inches measured from the inside edges of the jaws (generally 160 and 220 sizes), except those set as water sets, must be set in one of two ways:
 - a. In a tree of any diameter or on a pole no larger than 6 inches in diameter at least 3 feet off the ground or surface of the snow.
 - b. If used on the ground, they must be set in a cubby with the trap inserted a minimum of 7 inches from the front, with the cubby opening no more than 50 square inches in area as illustrated at the top of page 54.

For general questions about trapping in the lynx management zone, call the DNR Information Center at 888-MINNDNR.

Cubby Box Traps

This diagram is for illustration purposes only. Cubby boxes may be constructed of any material and openings may be restricted with wire mesh, wood strips or other material.

Opening not to exceed
50 square inches



Reporting Incidentally Taken Furbearers

The following regulations apply for reporting incidentally trapped furbearers:

- A person may not possess or transport a lynx that was accidentally killed or was lawfully killed until the person notifies the local conservation officer, other authorized department employee, or regional enforcement office of the killing and receives authorization to possess, transport, or skin the animal.
- A person may possess and transport mink, muskrat, beaver, badger, opossum, fox or raccoon accidentally killed or lawfully killed while causing damage or threatening injury or damage only if the local conservation officer or other authorized employee of the department is notified within 24 hours of such killing and before any skinning has begun.
- A person may possess and transport fisher, otter or pine marten that were accidentally killed, or bobcat that was accidentally killed or lawfully killed while causing or threatening injury or damage, only after the species is reported to a local conservation officer or by calling 888-646-6367, option 9 and providing the required information. After making the required notification and taking possession of the animal, the person may not skin, transfer possession or otherwise dispose of the animal without authorization from a conservation officer.

Trappers should be prepared with the following information when calling 888-646-6367, option 9:

- The trapper's name and DNR number as it appears on the trapping license.
- Date and time that the catch was discovered.
- The number and species taken (example: one otter).
- General location of the catch (example: 5 miles south of Ely off County Road 21).
- Complete address of the location where the carcass is being kept.
- A telephone number where you can easily be reached.

Preventing and Handling Accidental Trap Catches

Knowledge of traps can help dog owners feel more comfortable when their dogs are in the field. The Idaho Department of Fish and Game has developed excellent information to help dog owners identify traps placed in a natural setting and release dogs that are accidentally caught in traps. Dog owners can find this information online at: <http://fishandgame.idaho.gov/public/hunt/?getPage=141>

In addition, the Minnesota DNR has kits and information that will be available for groups who want to handle traps and learn more about how to release dogs from traps.

Furbearer Registration

- The pelt of each bobcat, fisher, pine marten, and otter must be removed from the carcass and presented for registration by the person taking it. The entire carcass of each bobcat and the head of each pine marten and fisher must also be surrendered.
- Pelts, carcasses, site validation coupons, and heads must be presented for registration at a DNR registration station or area wildlife office (by appointment in case of an unavoidable conflict). Before the pelt is sold or removed from the state and no more than 48 hours after the season closes for fisher, marten otter and bobcat.
- To speed up registration, please bring the following written information for each animal to be registered: species, sex, method of take, date taken and county, township and range where taken. Forms are available at wildlife offices and online at www.mndnr.gov/recreation/hunting/trapping.
- Plastic registration tags must remain affixed to the raw pelt until the pelt is tanned or mounted. Site validation coupons need not be attached to the animal.

Furbearer Registration Stations

Fisher, pine marten, river otter and bobcat may be registered at designated DNR offices without an appointment from noon to 7 p.m. or 3-6 p.m. (depending on the office) on December 31. River otter and bobcat may be registered at DNR offices without an appointment from 3-6 p.m. on January 28, except at offices listed as "December 31 only" where an advance appointment is required. Locations, dates and hours are listed below. Fisher,

pine marten river otter and bobcat may be registered at any DNR area wildlife office throughout open seasons by appointment.

Furbearer Registration Stations (City, Address, Hours, Phone)

AITKIN-WILDLIFE

1200 Minnesota Ave S

Dec. 31, noon-7 p.m.; Jan. 28, 3-6 p.m.

218-429-3051

BACKUS-FORESTRY

4391 State Hwy 87 NW

Dec. 31, noon-7 p.m.; Jan. 28, 3-6 p.m.

218-732-8452

BAUDETTE-WILDLIFE

204 Main St E

Dec. 31, noon-7 p.m.; Jan. 28, 3-6 p.m.

218-634-1705 x 222

BEMIDJI-WILDLIFE

2114 Bemidji Ave

Dec. 31, noon-7 p.m.; Jan. 28, 3-6 p.m.

218-308-2339

BIG FALLS-FORESTRY

7754 Town Road 293

Dec. 31, noon-7 p.m.; Jan. 28, 3-6 p.m.

218-286-5434

BRAINERD-WILDLIFE

1601 Minnesota Dr

Dec. 31, noon-7 p.m.; Jan. 28, 3-6 p.m.

218-203-4301

CAMBRIDGE-WILDLIFE

800 Oak Savanna Ln SW

Dec. 31, noon-7 p.m.; Jan. 28, 3-6 p.m.

763-689-7100 x 224

CLOQUET-WILDLIFE

1604 S Hwy 33

Dec. 31, noon-7 p.m.; Jan. 28, 3-6 p.m.

218-878-5662

DETROIT LAKES-WILDLIFE

14583 Cty Hwy 19

Dec. 31, noon-7 p.m.; Jan. 28, 3-6 p.m.

218-846-8470

continued

Furbearer Registration Stations (City, Address, Hours, Phone)

continued from page 55

DULUTH-WILDLIFE

4805 Rice Lake Rd

Dec. 31, noon-7 p.m.; Jan. 28, 3-6 p.m.

218-723-4791

EVELETH-FORESTRY

7979 Hwy 37

Dec. 31, noon-7 p.m.; Jan. 28, 3-6 p.m.

218-300-7861

FINLAND-FORESTRY

6686 Hwy 1

Dec. 31, 3-6 p.m. only

218-834-1454

FERGUS FALLS-WILDLIFE

1509 1st Ave N

Dec. 31, noon-7 p.m.; Jan. 28, 3-6 p.m.

218-739-7576 x 238

FOREST LAKE-WILDLIFE

5463-C W Broadway

Dec. 31, noon-7 p.m.; Jan. 28, 3-6 p.m.

651-539-3300

GRAND MARAIS-WILDLIFE

1356 Hwy 61 E

Dec. 31, 3-6 p.m. only

218-834-1453

GRAND RAPIDS-WILDLIFE

1201 East Hwy 2

Dec. 31, noon-7 p.m.; Jan. 28, 3-6 p.m.

218-328-8860

HIBBING-FORESTRY

1208 E Howard St

Dec. 31, noon-7 p.m.; Jan. 28, 3-6 p.m.

218-300-7861

INTERNATIONAL FALLS-WILDLIFE

392 Hwy 11 E

Dec. 31, noon-7 p.m.; Jan. 28, 3-6 p.m.

218-286-5434

MIDDLE RIVER-WILDLIFE

42280 240th Ave NE

Dec. 31, noon-7 p.m.; Jan. 28, 3-6 p.m.

218-222-3747

NEW LONDON-WILDLIFE

398 Sibley Park Rd NE

Jan. 28, 3-6 p.m. 320-354-2154

NICOLLET-WILDLIFE

501 9th St

Dec. 31, noon-7 p.m.; Jan. 28, 3-6 p.m.

507-225-3572

NORTHOME-FORESTRY

12006 East Highway 1

Dec. 31, 3-6 p.m.; Jan. 28, 3-6 p.m.

218-328-8860

ONAMIA-MILLE LACS WILDLIFE

29172 100th Ave

Dec. 31, noon-7 p.m.; Jan. 28, 3-6 p.m.

320-532-3537

ORR-FORESTRY

4656 Highway 53

Dec. 31, 3-6 p.m. only

218-757-3274

OWATONNA-WILDLIFE

8485 Rose St

Dec. 31, noon-7 p.m.; Jan. 28, 3-6 p.m.

507-455-5841

PARK RAPIDS-WILDLIFE

603 W 1st St

Dec. 31, noon-7 p.m.; Jan. 28, 3-6 p.m.

218-732-8452

ROSEAU-COURTHOUSE

606 5th Ave SW

Dec. 31, noon-7 p.m.; Jan. 28, 3-6 p.m.

218-463-1130

ROOSEVELT-WILDLIFE

11536 Faunce-Butterfield Road SW

Dec. 31, noon-7 p.m.; Jan. 28, 3-6 p.m.

218-783-6861

ROCHESTER-WILDLIFE

3555 9th St NW

Dec. 31, noon-7 p.m.; Jan. 28, 3-6 p.m.

507-206-2859

Furbearer Registration Stations (City, Address, Hours, Phone)

continued from page 56

SAUK RAPIDS–WILDLIFE

1035 South Benton Dr

Dec. 31, noon-7 p.m.; Jan. 28, 3-6 p.m.

320-223-7840

SHAKOPEE–WILDLIFE

7050 East Highway 101

Dec 31, 3-6 p.m. only

952-496-4141 x 221

TOWER–WILDLIFE

650 Hwy 169

Dec. 31, noon-7 p.m.; Jan. 28, 3-6 p.m.

218-300-7861

TWO HARBORS–WILDLIFE

1568 Hwy 2

Dec 31, noon-7 p.m.

218-834-1452 / 1453

WADENA–COUNTY BLDG.

221 Harry Rich Dr

Dec. 31, noon-7 p.m.; Jan. 28, 3-6 p.m.

218-732-8452

WARROAD–FORESTRY

804 Cherne Drive NW

Dec. 31, noon-7 p.m.; Jan. 28, 3-6 p.m.

218-783-6861

WILLOW RIVER–WILDLIFE

85894 County Hwy 61

Dec. 31, noon-7 p.m.; Jan. 28, 3-6 p.m.

218-423-6026

MOURNING DOVE

Season Dates, Limits and Hours

September 1 through November 29, from ½ hour before sunrise to sunset. Daily bag limit is 15; possession limit 45.

License Requirements

All residents and nonresidents age 16 and over must have a valid small game license in their possession. Residents may hunt doves without a license on property they occupy as their principal residence. All licensed dove hunters must be HIP certified. See page 38.

Party Hunting

Party hunting for mourning doves is prohibited. Individual hunters may not shoot migratory game birds for other hunters.

Firearm Restrictions

Only shotguns not capable of holding more than three shells may be used to take doves.

continued

Agricultural Lands and Baiting

Bait, seeds, or grain may not be placed or brought into a field. Doves may be hunted on, over or from:

- Lands or areas where seeds or grains have been scattered solely as the result of normal agricultural operations, which include normal agricultural harvestings, normal agricultural post-harvest manipulations, or normal agricultural practices.
- Lands planted by top-sowing or aerial seeding where seeds have been scattered solely as the result of a normal agricultural planting, a planting for agricultural soil erosion control, or a planting for post-mining land reclamation.
- Standing crops, and standing or manipulated natural vegetation.
- Lands planted as wildlife food plots, provided the seed is planted in a manner consistent with Cooperative State Research, Education, and Extension Service recommendations for the planting of wildlife food plots.
- Lands planted as pasture improvements or for the purpose of grazing livestock.
- A blind or other place of concealment camouflaged with natural vegetation.
- Lands or areas where grain or feed has been distributed or scattered solely by manipulation of an agricultural crop or other feed on the land where grown. Manipulation means the alteration of natural vegetation or agricultural crops by activities such as mowing, shredding, discing, rolling, chopping, trampling, flattening, burning, or herbicide treatments. Manipulation does not include the distributing or scattering of seeds, grains, or other feed after removal from or storage on the field where grown.


Although doves may be hunted over manipulated agricultural crops, waterfowl may not, except after the field has been subject to a normal harvest and at least 10 days has elapsed since the complete removal of all manipulated grain.

Dove Hunting

This information is provided to help you avoid common mistakes.

- Pre-season scouting is best in the morning and late afternoon, when doves are most active.
- Doves are most abundant in agricultural areas of western and southern Minnesota.
- Hunt in areas between food, water, grit and roosting locations.
- Doves often feed in wheat, oat and sunflower fields. Landowner permission is required to hunt private agricultural fields.
- Doves fly 30 to 40 mph and can reach 60 mph. Practice estimating extra wingshooting lead distance.
- Downed doves blend well with vegetation. Mark and retrieve birds immediately. Dogs can be very useful in retrieving doves.
- Hunters who disrupt or damage utility lines taking resting doves could face legal action.
- Motorized decoys controlled by remote may be used to take doves.

WILD TURKEY

 **NEW**—Shotguns or muzzleloader shotguns must be 10 gauge or smaller.

Turkey Registration

Turkeys harvested in the spring and fall must be registered within 24 hours of harvest. A map of turkey permit area boundaries is available online at www.mndnr.gov/hunting/turkey.

Crossbows can be used for wild turkey

- By any person using a valid firearms license during the spring wild turkey season.
- By persons 60 or older under an archery-only license (no disability permit needed).
- By any person with a disability permit under an archery-only license.

Fall Hunting

Important dates

- **Fall season:** September 28 - October 27, 2019

Fall turkey licenses may be purchased online, by telephone or in person (no lottery). Fall turkey hunters who purchase an over-the-counter license must select a zone and the following regulations apply:

- One either sex turkey may be taken.
- Shot must be No. 4 or smaller in diameter.
- Wild turkey possessed in the field must be transported with one leg or a fully-feathered wing attached.

Spring Hunting

Important dates

- **Spring season applications available:** December 2019
- **Spring season applications due:** January 24, 2020

Application materials and a turkey hunting regulations book are available online at www.mndnr.gov/hunting/turkey. Hunters must apply only for A and B season licenses.

2020 SPRING TIME PERIOD	DATE
Season A (lottery/surplus)	April 15 - 21
Season B (lottery/surplus)	April 22 - 28
Season C (hunter selected)	April 29 - May 5
Season D (hunter selected)	May 6 - 12
Season E (hunter selected)	May 13 - 19
Season F (all unfilled licenses valid)	May 20 - 31

Licenses for the remaining seasons may be purchased over-the-counter, without participating in the lottery or drawing. Firearms hunters who purchase an over-the-counter permit must select and hunt in one permit area. Archery hunters may hunt throughout the combined time periods and in any permit area. Hunters may not purchase both a spring firearm and spring archery license.

BIG GAME

Hunters should select bullets of the proper design and weight for taking big game. Most manufacturers offer either bonded or all-copper bullets that are appropriate for taking big game.

What firearms are legal for big game?

- At least .220 caliber and has centerfire ignition;
- Loaded only with single projectile ammunition;
- The projectile has a soft point or is an expanding bullet type.
- Muzzleloaders (long gun or handgun) cannot be loaded at the breech (black powder revolvers are not legal for taking big game if they are loaded through the cylinder);
- Smooth-bore muzzleloader used must be at least .45 caliber
- Rifled muzzleloaders are at least .40 caliber;
- Muzzleloaders with scopes are legal during the regular firearms and muzzleloader deer seasons.


Legal Bows and Arrows for Big Game

- Bows must have a pull no less than 30 pounds at or before full draw. Bows with low draw weights may not effectively kill big game. Hunters should select archery equipment to humanely take big game.
- Arrowheads used for taking big game must have a minimum of two metal cutting edges, be of barbed broadhead design, with a diameter of at least $\frac{7}{8}$ inch.
- “Expandable” broadheads may be used to take big game if they meet the requirements above and: 1) are at least $\frac{7}{8}$ inch in width and no more than 2 inches in width at or after impact; and 2) are of a barbed design and function in a barbed manner.
- No person may hunt with a bow drawn, held, or released by a mechanical device, except disabled hunters who have a crossbow permit.
- A hand-held mechanical release attached to the bowstring may be used if the person’s own strength draws and holds the bowstring.
- A person may hunt with a crossbow under the following conditions,
 - > Big game and small game by special permit issued to hunters unable to hunt by archery because of a temporary or permanent disability. The disability must be verified in writing by a licensed physician or chiropractor. The permit application is available from any DNR regional office or by calling the DNR Information Center (see page 127), or online at www.dnr.state.mn.us/licenses/special/index.html.
 - > A licensed hunter age 60 or over may use a crossbow during the regular archery season with the respective archery license.

continued

Legal Bows and Arrows for Big Game *continued from page 60*

A licensed hunter may use a crossbow for bear or deer with a regular firearms license or a crossbow disability permit and an archery license.

 **NEW**—Crossbows used for hunting must:

- > Be shoulder fired
- > Deliver at least 42 foot-pounds of energy at 10 feet
- > Bolts (arrows) must be at least 10 inches long
- > Have a working safety

Shooting Hours

Shooting hours for big game are ½ hour before sunrise to ½ hour after sunset.

Shooting Near Roadways

No person may discharge a firearm or an arrow from a bow on or within the right-of-way of an improved public highway (including but not limited to federal, state, county, and township road ways) at a big game animal or a decoy of a big game animal that has been set out by a licensed peace officer.

Use of Horses

A person may not use a horse to take big game.

NEW—Use of Dogs


A person may use a dog to locate and retrieve a wounded deer or bear as follows:

- The person attempting to locate the animal must have in possession a valid license to take the deer or bear.
- Dog handlers who do not have a valid hunting license must be accompanied by a licensed hunter with the license in possession.
- The licensed hunter and dog handler must be on foot and must wear blaze orange/pink
- Any light used must be an artificial light carried in the hand or attached to the person.
- The dog must be on a leash no longer than 30 feet. The hunter or dog handler must physically control the leash at all times.
- The dog owner's name and telephone number must be on the dog while it is used to locate a wounded deer or bear.

Possession of Big Game

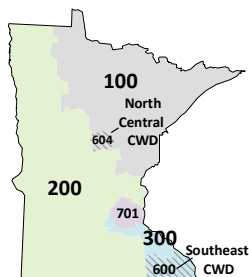
Any person who takes a big game animal must retain the license, site tag, permit, and possession (registration) tag for as long as any part of the meat is in possession.

DEER

SEASON	DATE
Archery	Sept. 14 - Dec. 31
Firearm Option Statewide (A) 100 Series	Nov. 9 - 24
Firearm Option Statewide (A) 200 Series	Nov. 9 - 17
Firearm Option Statewide (A) 300 Series	Nov. 9 - 17
Firearm Option Late Southeast (B) 300 Series	Nov. 23 - Dec. 1
Muzzleloader	Nov. 30 - Dec. 15
Metro Deer Management Zone (701) Statewide (A) or Late Season (B) firearms license	Nov. 9 - Dec. 1
North Central CWD (604) Statewide (A) or Late Season (B) firearms license (See pages 63 and 64)	Nov. 9 - 24
Southeast CWD (643, 645, 646, 647, 648, 649, 655) Statewide (A) or Late Season (B) firearms license (See pages 63 and 64)	Nov. 9 - 17 and Nov. 23 - Dec. 1
 NEW—Youth Season open statewide (See page 35)	Oct. 17 - 20
Early Antlerless Season (See page 74)	Oct. 17 - 20

NEW—2019 Deer Hunting Information

- Special CWD regulations, including mandatory disease testing and carcass movement restrictions are in effect in a number of areas. See page 63-65.
- Due to the expansion of the Southeast CWD Management Zone, antler point restrictions are cancelled in all deer permit areas except 338, 339, 341 and 342.
- Party-hunting (also known as cross-tagging) for antlered bucks is allowed in all deer permit areas except 338, 339, 341 and 342.
- Hunters are allowed to harvest up to three legal bucks per year in deer permit areas 643, 645, 646, 647, 648, 649 and 655. See page 63.
- The prohibition on deer feeding and deer attractants has been expanded. See page 86.
- An interactive deer permit area map and updated deer permit area detail reports are available online at www.mndnr.gov/deermap.
- The entry deadline for either-sex/antlerless permits in lottery deer permit areas, special firearm and special muzzleloader hunts is Thursday, September 5.
- Special youth and Camp Ripley archery hunt deadline is Friday, August 16.
- A person may use a dog to retrieve a wounded deer or bear. See page 61 for details.
- The youth season will be held Oct. 17 - 20 statewide this year. Deer permit area 287 (Itasca State Park) is not open for the youth deer season.
- Crossbows are no longer required to have a 30-inch stock to be legal for hunting. See page 61.



Chronic Wasting Disease

Chronic Wasting Disease (CWD) occurs in deer, caribou, reindeer, elk, and moose. It belongs to a group of infectious diseases known as “transmissible spongiform encephalopathies” (TSEs). Typical signs of the disease include drooping head or ears, incoordination, poor body condition, increased salivation, excessive thirst or urination. Deer or other cervids can also incubate and test positive for CWD without showing clinical signs for several years. CWD is always fatal. More information about CWD is online at www.mndnr.gov/cwd.

CWD sample submission is mandatory in select areas

Locations of CWD sampling stations where tissue samples will be collected are on pages 66 and 67 and on the DNR website. The following applies to deer permit areas highlighted in the map on page 64:

- Deer harvested in these areas on the dates indicated must be presented at a CWD sampling station on the same day of harvest. See pages 66 and 67 for a list of dates and locations where samples will be taken.
- Deer must be registered by telephone, internet, or walk in registration stations within 48 hours. Deer will not be registered as part of the sampling process. It is the hunter's responsibility to register their deer.
- The time it takes to receive test results for deer sampled for CWD will vary depending on the number of samples collected. Process your deer as you normally would. Keep processed deer separate and identifiable until test results are received.

Test results for all deer that are sampled will be available online at www.mndnr.gov/cwdcheck.

Southeast and North Central Chronic Wasting Disease Management Zones


The Southeast and North Central CWD Management Zones were designated due to the detection of CWD in free-ranging deer. The intent of management strategies in CWD management zones is to increase hunting opportunities with liberalized bag limits to reduce deer densities, limit the potential for disease transmission, and remove any additional positive deer from the landscape.

In CWD management zones:

- In the Southeast CWD Management Zone only, hunters may harvest up to three legal bucks per year. Hunters can take one buck under an archery license, one buck under a firearms license, and one buck under a muzzleloader license. Bucks taken in the Southeast CWD Management Zone deer permit areas do not count towards the one buck limit elsewhere in the state, but do count towards the license limit. For example, a hunter can take one buck with a firearms license in DPA 643 and another buck with a muzzleloader license in DPA 171.
- In the North Central CWD Management Zone, hunters may harvest only one buck per year.
- Hunters must present all deer in person at a CWD sampling station for mandatory sampling during the firearms seasons; fawns must be presented to confirm age and will only be tested upon voluntary submission. A special carcass tag will be attached to the deer to verify sampling and/or age.
- During archery and muzzleloader seasons, hunters must submit the heads of all adult deer (at least 1 year old) at one of the locations on pages 66-67.

continued

Fall 2019 CWD Surveillance Areas



Southeast and North Central Chronic Wasting Disease Management Zones continued from page 63

- Hunters may harvest an unlimited number of antlerless deer.
- Antler point restrictions are canceled in these zones.
- Cross tagging for antlered bucks is allowed in these zones.
- Deer carcass movement restrictions apply during all seasons. See page 65.
- May use a Statewide (A) or a Late Southeast (B) license during any firearms season.
- May purchase an unlimited number of disease management tags for \$2.50 to take antlerless deer.

★NEW—Southeast CWD Control Zone

A newly established control zone in southeast Minnesota borders the CWD management zone to help prevent further spread of disease. The Southeast CWD Control Zone includes permit areas 255, 343, and 344.

- Hunters must present all deer, in person, at a CWD sampling location during the first two days of both the A and B firearms seasons; fawns must be presented to confirm age and will only be tested upon voluntary submission. A special carcass tag will be attached to the deer to verify sampling and/or age.
- During the archery, muzzleloader, and remaining firearms season, hunters may voluntarily submit deer heads at self-service CWD sampling stations. See page 66-67 for locations.
- Hunters may harvest only one buck per hunter per year and may cross-tag bucks.
- Antler point restrictions are canceled in this zone.
- Hunters must use an A or B license for the respective firearms season.
- Deer carcass movement restrictions apply during all seasons, see page 65.

Chronic wasting disease central surveillance area

Mandatory CWD surveillance will take place during the first two days of the firearms season (November 9-10) within approximately 15 miles of the CWD positive deer farm in Meeker County. The central surveillance includes deer

continued

Chronic wasting disease central surveillance area continued from page 64

permit areas 277 and 283 east of State Trunk Highway 4, 219 south of State Trunk Highway 55, and 285 north of State Trunk Highway 7. Internet, phone and walk-in registration will be active; however, all deer must be presented in person at a CWD sampling station on the same day of harvest during the first two days of the firearms season (November 9-10); fawns will not be tested but must be presented to confirm age, see page 66-67 for locations. There are no carcass movement restrictions for deer taken in the Central CWD Surveillance Area.

Carcass Movement Restrictions

Cervidae, including deer, elk, and moose species harvested anywhere outside Minnesota

Only the following parts of deer or other cervids may be brought into Minnesota:

- 1) Quarters or other portions of meat with no part of the spinal column or head attached,
- 2) Meat that is boned out or that is cut and wrapped (either commercially or privately),
- 3) Hides and teeth, 4) Antlers or clean (no brain tissue attached) skull plates with antlers attached, and 5) Finished taxidermy mounts. Nonresidents transporting whole or partial carcasses on a direct route through Minnesota are exempt from this restriction.

Deer harvested in a CWD management zone

Whole carcasses of all deer, including fawns, taken within a CWD management zone must remain in the zone until a "not detected" test is confirmed. The following parts of deer may leave a CWD management zone before a "not detected" test result is confirmed: 1) Quarters or other portions of meat with no part of the spinal column or head attached, 2) Meat that is boned out or that is cut and wrapped (either commercially or privately), 3) Hides and teeth, and 4) Antlers or clean (no brain tissue attached) skull plates with antlers attached.

★ NEW—Deer harvested in the CWD control zone (deer permit 255, 343, 344)

Whole carcasses of all deer, including fawns, taken within the CWD control zone must remain either inside the control zone or CWD management zone until a "not detected" test is confirmed. The following parts of deer may leave a CWD control zone before a "not detected" test result is confirmed: 1) Quarters or other portions of meat with no part of the spinal column or head attached, 2) Meat that is boned out or that is cut and wrapped (either commercially or privately), 3) Hides and teeth, and 4) Antlers or clean (no brain tissue attached) skull plates with antlers attached.

Deer harvested inside Minnesota, outside CWD management and control zones

There are no carcass movement restrictions for deer harvested outside the CWD Management and Control Zones in Minnesota.

What to do before coming to a CWD sampling station

Station hours 9 a.m. - 7 p.m.

- If your deer was harvested in a CWD management zone you can go to any station within the CWD management zone. If your deer was harvested in the CWD control zone, you can choose a station in the control zone or the CWD management zone.
- Register your deer prior to CWD sampling (online, by phone, or big game station).
- Know where you harvested your deer (Township, Range, and Section).
- Position your deer with the head towards the tailgate or back of vehicle.

CWD Sampling Stations

All stations in CWD control or management zones will have self-service sampling during archery, muzzleloader, and unstaffed portions of the firearms seasons, unless noted in table. Station hours are 9 a.m. to 7 p.m.

Southeast CWD Control Zone, Nov. 9-10 and Nov. 23 - 24

CITY	STATION LOCATION	STATION ADDRESS
Austin	Jay C. Hormel Nature Center (staffed during firearms A opening weekend, Nov. 9 - 10)	1304 21st Street Northeast, Austin, MN 55912
Plainview	Kreofsky Do It Best Building Supply	865 Enterprise Drive Southwest, Plainview, MN 55964
Pine Island	Next to Dollar General and at the intersection of 1st Avenue Northeast and County Rd. 11/Center Dr.	222 Center Drive, Pine Island, MN 55963
Whitewater WMA	Whitewater WMA Wildlife Office	15035 Highway 74, Altura, MN 55910

Southeast CWD Management Zone, Nov. 9 - 17 and Nov. 23 - Dec. 1

CITY	STATION LOCATION	STATION ADDRESS
Caledonia	Houston County Fairgrounds	1316 East Washington Street, Caledonia, MN 55921
Chatfield	1. Strongwell (staffed during 3A/3B opening weekends, Nov. 9-10 and 23-24) 2. Magnum Sports (staffed during remaining days of entire 3A/3B firearms seasons)	1. Strongwell, 1610 US-52, Chatfield, MN 55923 2. Magnum Sports, 20 Main St. South, Chatfield, MN 55923
Dexter	Hamilton Auction Company (self-service sampling not available)	130 state Highway 16, Dexter, MN 55926
Houston	BP Gas Station	801 MN-16, Houston, MN 55943
Kasson	Hardware Hank	11 Fourth Street Southeast, Kasson, MN 55944
La Crescent	LaCrescent Joint Public Works Facility	450 South Chestnut Street La Crescent, MN 55947
LeRoy	Lake Louise State Park	12385 766th Avenue, Le Roy, MN 55951
Mabel	Steam Engine Days Park	90 East Alpine Avenue, Mabel MN 55954
Preston	DNR Forestry Office	912 Houston Street Northwest, Preston, MN 55965

continued

Southeast CWD Management Zone, Nov. 9 - 17 and Nov. 23 - Dec. 1
 continued from page 66

CITY	STATION LOCATION	STATION ADDRESS
Rochester	DNR shop at Gordon Yeager WMA - Southwest Unit	2300 Silver Creek Road Northeast Rochester, MN 55906
Rushford	Pams Corner Convenience	107 MN-16, Rushford, MN 55971
St. Charles	Winona County Fairgrounds (behind A&W All American Foods)	518 West 6th Street, St. Charles, MN 55972
Spring Valley	City Lot across from Spring Valley Public Utilities	104 S Section St. Spring Valley, MN 55975
Stewartville	Bear Cave Park	800 10th St NW, Stewartville, MN 55976
Winona	Mills Fleet Farm	920 East Highway 61, Winona, MN 55987
Witoka	Witoka Tavern	27999 County Road 9, Winona, MN 55987

North-Central CWD Management Zone (604), Nov. 9-24

CITY	STATION LOCATION	STATION ADDRESS
Aitkin	Aitkin DNR Wildlife Office	1200 Minnesota Ave S Aitkin, MN 56431
Emily	Emily Volunteer Fire Department	20823 County Highway 1, Emily, MN 56447
Brainerd	Brainerd DNR Wildlife Office	1601 Minnesota Dr Brainerd, MN 56401
Crosby	Croft Mine Historical Park	23150 Minnesota Highway 6, Crosby, MN 56441 (parking lot 250 yards east of address)
Nisswa	East Side Public Water Access for Gull Lake	5056 Nashway Road, Nisswa, MN 56468
Pine River	Cass County Fairgrounds	525 First Street North, Pine River, MN 56474

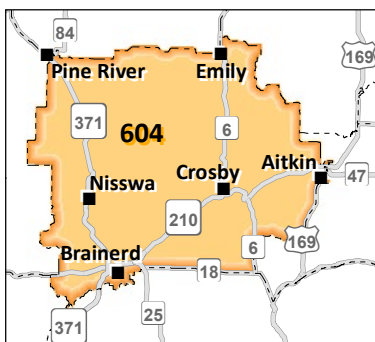
Central CWD Surveillance Area, Nov. 9-10 only

CITY	STATION LOCATION	STATION ADDRESS
Howard Lake	Wright County Fairgrounds	5912 County Road 6 Southwest, Howard Lake, MN 55349
Hutchinson	Hutchinson DNR Field Office	20596 MN-7, Hutchinson, MN 55350
Kimball	Willow Creek Park	210 Main Street South, Kimball, MN 55353
Litchfield	Meeker County Fairgrounds	1230 North Armstrong Avenue, Litchfield, MN 55355

Fall 2019 CWD Surveillance Sampling Locations

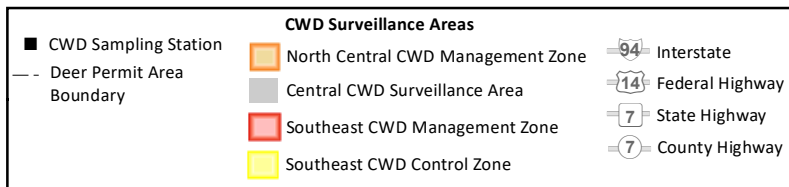
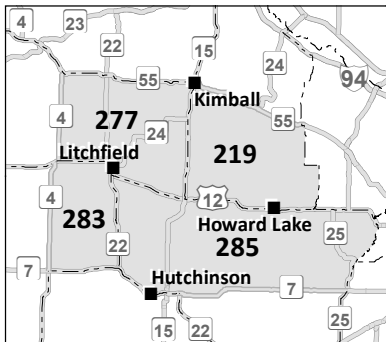
North Central CWD Management Zone Sampling Stations

(Sampling all of DPA 604)



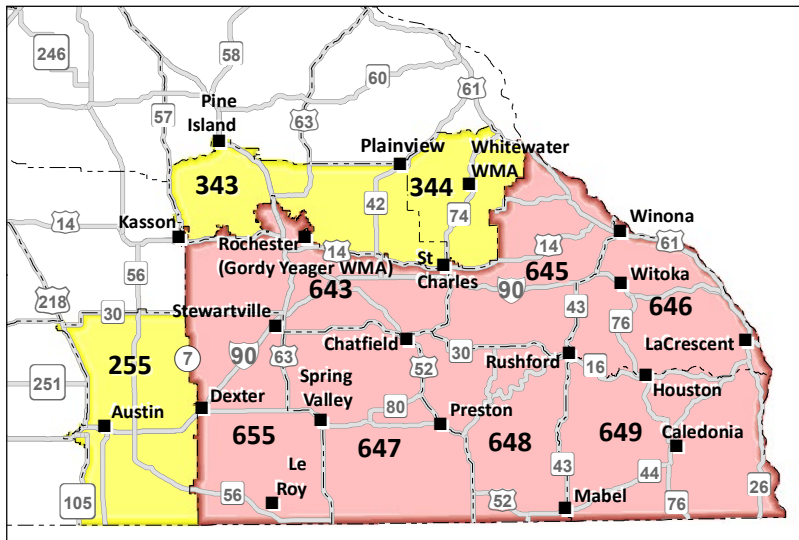
Central CWD Surveillance Area Sampling Stations

(Sampling portions of DPA 277 and 283 east of STH 4, the portion of DPA 219 south of STH 55 and the portion of DPA 285 north of STH 7)



Southeast CWD Control and Management Zone Sampling Stations

(Sampling all of DPA 255, 343, 344, 643, 645, 646, 647, 648, 649 and 655)



For more information about CWD visit the DNR's website at www.mndnr.gov/cwd

Deer—General

Legal buck and antlerless deer

- Legal bucks have one antler at least 3 inches long.
- Fawn bucks, sometimes called button bucks are not legal bucks.
- Antlerless deer are deer without an antler at least 3 inches long.
- Legal bucks in deer permit areas 338, 339, 341, 342 must have at least one antler with four points. See page 76 for a description.

License purchase and validity

All deer licenses (archery, firearms, muzzleloader and bonus permits) may be purchased at any time before or during the season. After a deer season is open, a license or bonus permit is valid the same day of purchase if it is purchased before legal shooting hours. If the license or bonus permit is purchased after legal shooting hours have begun, it is valid the following day.

- Residents of Minnesota State Veterans Homes may take deer of either sex regardless of permit area designation during the firearms and muzzleloader seasons. Residents who are 84 or older may take deer of either sex regardless of permit area designation during any deer season.
- Residents under 18 or a disabled person who has a permit to shoot from a stationary vehicle may not take antlerless deer in a bucks-only deer area.
- Residents under 18 or a disabled person who has a permit to shoot from a stationary vehicle and a valid deer license may take a deer of either sex in a lottery deer area without an either-sex permit. Only authorized youth or disabled hunters may shoot and tag the antlerless deer in a lottery deer area (no party hunting).
- A person may purchase no more than one firearms, muzzleloader, and archery deer license in a calendar year.
- Bonus and early antlerless season permits may be purchased in addition to regular licenses. Bonus permits may be purchased throughout the season, but must be in possession when taking deer. After a deer season is open, both licenses and bonus permits are valid the day of purchase if purchased before legal shooting hours. Regular licenses and antlerless tags may be used in any order. Bonus permits may be used during the early antlerless season. Early antlerless season permits are valid only during the early antlerless season in open permit areas.
- A person may not take or tag deer without the appropriate license or permit. The term “take” includes attempting to take deer, deer drives, spotting, or otherwise assisting another person in taking deer.
- Bonus permits are not valid in bucks-only, lottery or hunter choice deer areas.

Deer licenses and permit types

Hunters may purchase any or all of the following licenses (archery, firearm and/or muzzleloader):

Regular archery license—except in bucks-only permit areas, a regular archery license is valid for an either-sex deer statewide in any open area.

Regular firearm license—there are two types of regular firearms deer licenses:

- Statewide (A) season licenses are valid in any area that opens November 9. Hunters are not obligated to stay in any one zone. For example, you can hunt in deer permit area 343 (nine-day season) opening weekend, move to deer area 235

continued

Deer licenses and permit types continued from page 69

(9-day season) the second weekend, and finish up in 184 (16-day season) on the last weekend.

- Late southeast (B) licenses are valid only in late southeast (B) area (300 Series) and season (November 23 - December 1).
- The hunter's season choice (A or B) will be printed on the license.
- Both statewide (A) and late southeast (B) season licenses are valid during all firearms seasons in the metro deer management zone (701) and the 600-series permit areas.
- A regular firearms license is valid for either sex deer in any hunter choice, managed, or intensive area or in a lottery area if successful in the lottery.

Regular muzzleloader license—any hunter can buy a muzzleloader license, including people who have purchased a firearm license. The license is valid for either-sex deer in any hunter choice, managed, or intensive area. In lottery areas, you must apply and receive an either-sex permit to take an antlerless deer.

Youth archery, firearm and muzzleloader licenses—Hunters ages 10 to 17 must obtain a youth deer hunting license (free for youth 10-12).

- The youth firearm license may be used in the youth deer season, the statewide (A), and late southeast (B) seasons. A youth muzzleloader license is required for the muzzleloader season.
- Youth licenses are valid for either-sex deer statewide, except in permit areas designated bucks only.
- Youth under age 10 may not hunt big game.

Landowner deer license—This free license allows the taking of one additional antlerless deer in hunters choice, managed, intensive and unlimited antlerless deer areas. Landowner licenses are valid during any open season; however, the landowner must use the appropriate weapon for that season and adhere to blaze orange/pink restrictions. This license allows the taking of one additional antlerless deer per farm. A resident owner or tenant or a nonresident owner who is actively farming at least 80 acres of agricultural or grazing land in deer areas: 101, 105, 110, 114, 117, 133, 155, 156, 157, 159, 171, 172, 177, 179, 182, 183, 184, 201, 208, 209, 210, 213, 214, 215, 218, 219, 221, 222, 223, 225, 227, 229, 230, 232, 233, 236, 239, 240, 241, 246, 248, 249, 254, 255, 256, 257, 258, 259, 260, 261, 262, 263, 264, 265, 266, 267, 268, 273, 276, 277, 281, 285, 290, 292, 293, 297, 298, 338, 339, 341, 342, 343, 344, 604, 643, 645, 646, 647, 648, 649, 655 and 701. A person may receive only one landowner deer license per year. For land with co-owners or co-tenants, only one co-owner or co-tenant may receive a landowner deer license per year. The license is valid only on the land owned or leased for agricultural purposes by the license holder within the deer area where the qualifying land is located. The license holder may give the license to a spouse or dependent. A license issued under this provision does not affect the license-holder's eligibility to purchase additional deer licenses or permits. A landowner deer license can be used to purchase bonus permits in managed or intensive deer areas. Landowners who obtain this license must allow public deer hunting on their land during the deer hunting season, except for the first Saturday and Sunday of the season. Hunters must obtain permission, and it is up to the landowner how much public hunting is appropriate.

How to Buy a Firearms Deer License

1. Choose either the statewide (A) or late southeast (B) season option.
The option will be printed on your license; and
2. Tell the agent which deer area you hunt most often or if applying for a lottery, which deer permit area you plan to hunt. This is collected for information or application purposes and will not print on the license. You are not obligated to stay in the area you say you hunt most often.

Regular Firearms License (Both statewide (A) and late southeast (B) license are valid in 600-series and 701 deer permit areas.)

Option 1: Statewide (A), valid in areas:

100 Series: Nov. 9 - 24

200 Series: Nov. 9 - 17

300 Series: Nov. 9 - 17

OR

Option 2: Late Southeast (B) Season:

300 Series: Nov. 23 - Dec. 1

Either-sex and Special Hunt Permits

Important dates

The application deadlines for special youth hunts are August 16 and September 5 for the regular either-sex permit lottery and special firearm and muzzleloader hunt permits. All hunters who purchase a firearms or muzzleloader license, and declare a lottery permit area by September 5 will be automatically entered into the lottery for an either-sex permit.

To apply for special firearms and muzzleloader hunts, you must purchase a deer license. Participation in a special hunt does not preclude hunters from taking a deer in a regular deer permit area, although statewide bag limits and license requirements apply. See page 72.

Special hunt permits

- Special hunt permits are required to hunt deer where the number of hunters must be limited to control the harvest or for public safety.
- Special hunt permit areas are listed on pages 87-89 (regular firearm hunters), page 91-92 (muzzleloader hunters), and pages 95-98 (archery hunters) as well as on the DNR website at www.mndnr.gov/hunting/deer.
- Those who receive a special hunt area permit may also hunt deer outside that special hunt area during the season indicated on the license.
- Parties of up to four may apply.
- ★ **NEW**—The DNR strongly encourages the use of non-lead ammunition in state park special hunts. See page 79 for more information.

How hunters are selected for either sex permits and special hunts:

- > If permit applications exceed the number of permits available, computerized drawings will be used to issue permits.
- > Drawings for either-sex or special area permits are based on a preference system. You accumulate preference by applying without getting drawn. Applicants receiving an either-sex or special hunt area permit lose their accrued preference.
- > Preference is not affected by applying for a different area than the year before or by not applying for one or more years.
- > Preference for group applications is based on the member with the fewest points.

continued

- > Only successful applicants will be notified.
- > Permits are mailed in mid-October. Information about the drawings and individual applications is not available until after this date. Check the DNR website (www.mndnr.gov) in mid-October to view results.
- > If you are not notified, you can assume your application was not selected, and that your preference will increase.
- > All hunters must apply if they wish to participate in a special hunt.

Bonus permits

- Bonus permits are available to archery, firearms, and muzzleloader hunters to take antlerless deer in designated areas.
- Bonus permits may be used in managed areas, intensive areas, the metro (701), early antlerless, 600-series deer permit areas, and almost all special hunts.
- Hunters must have the appropriate regular license for the area, season, and method they are using.
- Bonus permits are not valid in bucks-only, lottery, or hunter choice deer areas.
- Bonus permits purchased after the start of shooting hours are valid the next day.

Statewide Bag Limits for Deer

Although hunters can buy archery, firearm and muzzleloader licenses, the bag limits may not allow all three tags to be filled in a single deer area. It is the hunter's responsibility to know the bag limit for the areas they hunt. The statewide bag limit for deer is five (see below for exception). Deer harvested in special hunts do not contribute to the bag limit within the surrounding deer permit area; however, they do contribute to the statewide limit.

Bucks-only Deer Areas—The bag limit is one legal buck total per year, regardless of license type or season. Except residents of Minnesota State Veterans' Homes and hunters who are 84 or older, no antlerless deer may be harvested in a bucks-only area. If you take a deer in a bucks-only deer area, you cannot take another deer in another bucks-only, lottery or hunter choice deer area. However, you can take antlerless deer in managed, intensive or unlimited antlerless deer areas, as well as some special hunt areas with a valid permit, provided you adhere to the regulations and bag limits for those areas. Bonus permits are not valid in bucks-only deer areas.

Lottery Deer Areas—The bag limit is one deer total per year, regardless of license type. An either-sex permit is required to take antlerless deer unless you have a youth deer license, are 84 or older or are a resident of a Minnesota State Veterans' Home. If you take a deer in a lottery deer area, you cannot take another deer in another bucks-only, lottery or hunter choice deer area. However, you can take deer in managed, or intensive or unlimited antlerless deer areas, as well as some special hunt areas with a valid permit, provided you adhere to the regulations and bag limits for those areas. Bonus permits are not valid in lottery deer areas.

Hunter Choice Deer Areas—The bag limit is one either-sex deer total per year, regardless of license type. If you take a deer in a hunter choice deer area, you cannot take another deer in another bucks-only, lottery, or hunter choice deer area. However, you can take deer in managed, intensive or unlimited antlerless deer

continued

How to Apply for Either Sex or Special Hunt Permits

All hunters who purchase a firearms or muzzleloader license, and declare a lottery permit area, on or before September 5, will be automatically entered into the lottery for an either-sex permit. Those who do not wish to receive an either-sex permit should purchase their license after the lottery deadline.

General instructions

- You can apply for either-sex or special hunt permits wherever hunting and fishing licenses are sold, at the DNR License Center, by telephone or online. Licenses that include a tag cannot be purchased on a mobile device. Applications can be completed as part of the process of purchasing your regular deer license.
- You can apply for one firearm (either-sex or special) hunt and one muzzleloader (either-sex or special) hunt.
- Residents and nonresidents are eligible.
- A permit is not transferable between persons or between areas.
- Residents and nonresidents under the age of 18 as of November 9 do not need to apply for an either-sex permit in lottery areas. They must apply for special hunts. The deadline is September 5. The deadline for youth-only hunts is August 16.
- All residents 21 or over must present their Minnesota Driver's License or Public Safety Identification Card at time of application.
- Special hunt tables are available online at www.mndnr.gov/hunting/deer

Antlerless and Special Hunt Permit application instructions

The license agent will ask you a series of questions related to the license you are purchasing and the deer area you are hunting. You can apply individually or as a group of up to four people. Immediately check your receipt and deer license to make sure the agent entered your information correctly. This is the only time it can be changed.

Hunter Choice Deer Areas—continued from page 72

areas, as well as some special hunt areas with a valid permit, provided you adhere to the regulations and bag limits for those areas. Bonus permits are not valid in hunter choice deer areas.

Managed Deer Areas—The bag limit is two deer and hunters can use any combination of licenses and bonus permits to tag both deer.

Intensive Deer Areas—The bag limit is three deer and hunters can use any combination of licenses and bonus permits.

Unlimited Antlerless Deer Areas—The bag limit is unlimited and hunters can use any combination of licenses and bonus permits. The bag limit does not impact special hunt bag limits or the early antlerless season. The statewide bag limit of 5 deer does not apply in these areas.

continued

Other exceptions to the statewide bag limit:

Deer permit areas 604, 643, 645, 646, 647, 648, 649, 655, and 701:—There is no limit to the number of antlerless deer that may be taken in these areas.

Landowner Licensee Farms—Landowner licensees may take one antlerless deer in addition to the statewide bag limit for hunter choice, managed, intensive, or unlimited antlerless deer areas.

Early Antlerless Season—The early antlerless season coincides with the special youth deer season in some southeast deer permit areas and in deer permit area 604. To participate hunters must possess at least one valid early antlerless permit. Bonus permits may be used but hunters must still possess at least one valid early antlerless permit to participate. This opportunity is offered to provide hunters additional capability to manage local deer herds. The limit is five deer during the early antlerless season, which is in addition to the statewide bag limit. Permit areas 343, 604, 643, 645, 646, 647, 648, 649, and 655 are open during the early antlerless season.

Statewide antlerless deer information

Bucks-only Deer Areas

No antlerless deer may be taken in deer permit area 119 and 132, except license holders who are residents of Minnesota State Veterans' Homes or residents age 84 and older.

Lottery Deer Areas

ALL firearm and muzzleloader hunters age 18 and older must apply for and receive an either-sex permit if they want to harvest an antlerless deer in a lottery deer area, except residents of Minnesota State Veterans' Homes or residents age 84 and older. A hunter can apply using both a firearm and muzzleloader license. The application deadline is Thursday, September 5. Information regarding permit allocations is on the 2019 Deer Season Area Map.

Leftover either-sex deer permits will be available first come, first served beginning at 5 p.m. on October 7. Leftover permits are available to any hunter who has a valid license but has not been selected. Lottery areas are: 103, 108, 111, 118, 126, 130, 131, 169, 173, 176, 178, 181, 197, 199, 234, 235, 237, 238, 250, 252, 253, 269, 270, 271, 272, 274, 275, 278, 279, 280, 282, 283, 284, 286, 288, 289, 291, 294, 295, 296, and 299.

Hunter Choice Deer Areas

If you hunt in a hunter choice deer area, you may take one deer of either sex per year. No application for an either-sex deer permit is necessary and bonus permits cannot be used. These areas are: 110, 114, 117, 133, 152, 156, 157, 159, 171, 172, 177, 179, 183, 203, 208, 210, 218, 224, 230, 246, 248, 249, 251, 259, 262, 266, 277, 281, 285, 290, and 297.

Managed Deer Areas

If you hunt a managed deer area, you may take a deer of either sex. No application for an either-sex permit is necessary.

In the following areas, firearm, archery, and muzzleloader hunters may take deer of either sex on their regular license and purchase bonus permits to take antlerless deer: 101, 155, 184, 201, 219, 222, 229, 232, 233, 239, 254, 255, 256, 258, 260, 261, 273, 276, 287, 292, 293, 298, 338A, 338B, 339A, 339B, 342A, 342B, 344A, and 344B.

continued

Intensive Deer Areas

If you hunt an intensive deer area, you may take a deer of either sex. No application for an either-sex permit is necessary. In the following areas, firearm, archery, and muzzleloader hunters may take a deer of either sex on their regular license and purchase bonus permits to take antlerless deer: 105, 182, 209, 213, 214, 215, 221, 223, 225, 227, 236, 240, 241, 257, 263, 264, 265, 267, 268, 341A, 341B, 343A, and 343B.

Unlimited Antlerless Deer Areas

If you hunt in an unlimited antlerless deer area, you may take a deer of either sex. No application for an either-sex permit is necessary. In the following areas, firearm, archery, and muzzleloader hunters may take a deer of either sex on their regular license and purchase bonus permits to take antlerless deer: 604, 643, 645, 646, 647, 648, 649, 655, and 701.

Hunting Method Restrictions—Hunting Deer With Bait is Illegal

Hunters are not allowed to take deer with the aid or use of bait. “Taking” includes attempting to take.

Definitions

- **Bait**—includes grains, fruits, vegetables, nuts, hay, or other food that is capable of attracting or enticing deer and has been placed by a person.
- **Baiting**—means placing, exposing, depositing, distributing, or scattering bait that is capable of attracting or enticing deer.

What is bait?

Liquid scents (example: doe in heat), sprays, salt, and minerals are not bait if they do not contain liquid or solid food products.

Read the ingredient label on all products prior to use. Many products, including newer liquid, powder and block forms, contain food or attractants such as grains, fruits, and sugar derivatives (glucose, dextrose, and fructose). If a salt or mineral product has anything other than salt or mineral in it, it is illegal to use for hunting. A person otherwise in compliance with this section who is hunting on private or public property that is adjacent to the property where bait or food is present is not in violation if the person has not participated in, been involved with, or agreed to baiting or feeding wildlife on the adjacent property.

Removal of bait

All bait must be completely removed for 10 days prior to hunting.

Agricultural crops from normal or accepted farming, forest management, wildlife food plantings, orchard management, or other similar land management activities are not bait. **What’s normal?** This exclusion does not apply to agricultural crops that have been reintroduced and concentrated where a person is hunting.

Example

A person has an abundance of an agricultural crop and intends to use it as “green manure” or fertilizer. A person may reintroduce the agricultural crop to

continued

Hunting Method Restrictions—Hunting Deer With Bait is Illegal

continued from page 75

the field by spreading it out over a previously planted field. If the landowner piles or concentrates the agricultural crop where they hunt deer, it would be considered bait.

Penalties for baiting violations—revocation and confiscation

- A person may not obtain any deer license or take deer under a lifetime license for 1 year after the person is convicted of hunting deer with the aid or use of bait. A second conviction within 3 years would result in a 3-year revocation. The revocation period doubles if the conviction is for a deer that is a trophy deer scoring higher than 170 inches.
- Firearms and bows used to take deer with the aid or use of bait will be seized and are subject to confiscation upon conviction.

Baiting

- Baiting significantly increases the risk of disease transmission by concentrating animals and promoting nose-to-nose contact.
- Baiting attracts and holds large numbers of deer on private parcels creating a privatization of the deer herd.
- Bait piles can be replenished over and over in the same location and alter a deer's natural movement. By placing bait, one hunter can effectively nullify another hunter's attempt to harvest a deer.

Special Regulations in Deer Permit Areas 338, 339, 341 and 342

Antler point restriction

- A buck must have at least one, 4-point antler in order to be legally harvested. Bucks with less than one 4-point antler are not legal to harvest. Refer to page 77 for examples of a legal buck.
- The regulation is in effect during the archery, 3A, 3B, and muzzleloader seasons.
- Adult hunters CANNOT tag a buck for a youth hunter.
- Youth hunters aged 10-17 are exempted from this regulation. They can take any antlered buck.

Buck cross-tagging in deer permit areas 338, 339, 341 and 342

This is most commonly referred to as party hunting. The intent of this regulation is not to break up the hunting party or force hunters to leave the field once they are successful. This regulation simply requires the hunter to shoot and tag their own antlered buck. Specifically:

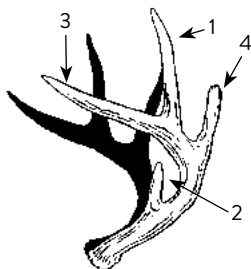
- A person cannot take and tag an antlered buck for another member of their party. This applies to all hunters, license types, and seasons in deer permit areas 338, 339, 341 and 342.
- It remains legal to take and tag antlerless deer for members of the party. This is a population management strategy and may lead to slight increases in antlerless deer harvest.

Hunting in Areas With Antler Point Restrictions

How to count points

A deer must have a minimum of four points on one side to be taken.

1. An antler point, if it is at least 1-inch long
2. The brow tine, if it is at least 1-inch long
3. The end of the main beam
4. Any broken tine that is at least 1-inch long



Hunting tips and how to field judge a buck

The antler point restriction regulations are designed to protect at least half of the yearling (1½-year old) buck population.

- When field judging a buck, if it has a small body and thin neck, it may be a yearling.
- Bring binoculars and take the time to look at the antlers and count the points before you take a shot.
- Waiting for the deer to turn broadside will make it easier to count points.

Registration

Antlers must remain attached to the carcass until after the deer is registered.

Hunts with a 4-point regulation

Includes deer areas 338, 339, 341 and 342 and special hunts within those deer areas.

Legal bucks

The following bucks meet the minimum standards for harvest—bucks with at least four points on one side.



Seven point buck with four points on one side.



Side view of a buck with four points on each side.

Elevated Stands

- In Wildlife Management Areas and State Parks open to hunting, only portable stands may be used. Portable stands may not be left overnight in WMAs, except in a portion of northwest Minnesota, where a portable stand may be left overnight on wildlife management areas by a person possessing a deer license from November 1 through December 31. See the back of the fold-out map for details.
- See pages 83 and 113 for information on elevated stands in state parks and state forests.
- In Scientific and Natural Areas open to hunting, portable stands and elevated scaffold may be used if removed each day at the close of shooting hours and no damage to trees or other vegetation is done. Nails, spikes, screws, or other devices that damage the bark of trees are prohibited.
- See pages 101, 120 and 125 for information on wildlife management areas, federal lands and county lands, including the Superior National Forest, Chippewa National Forest and U.S. Fish and Wildlife Service.
- Any unoccupied permanent stand or blind on public land is public and not the property of the person who constructed the stand. Any use of threat or force against another person to gain possession of a stand is unlawful.

Party Hunting

- A “party” is defined as any group of two or more licensed deer hunters who are all afield; hunting together at the same time; AND all using firearms (including muzzleloaders) or all using archery.
- A mixed group of firearms and archery hunters is considered two separate parties.
- Crossbow hunters may not party hunt with firearms or archery hunters.
- Crossbow hunters may party hunt with archery hunters if they possess an archery license with a crossbow disability or are age 60 or over and hunting with a crossbow.
- Any member of a party meeting this definition may kill a deer for any other member of the party who has an unused tag valid for that deer.
- Some restrictions apply to 300 series deer permit areas. See page 76.
- Party members MAY NOT kill an antlerless deer in a lottery deer area for:
1) a member of the party who is a resident under age 18; or 2) a disabled person authorized to take antlerless deer under a permit to shoot from a motor vehicle.

Party Hunting Regulation

The intent of the party hunting regulation is to prevent parties from shooting more deer than the available number of tags. The party hunting regulation requires that all hunters who intend to tag deer for each other be hunting together, in the field, at the time the deer are taken. Party members who are not afield hunting with the individual who takes a deer at the time it is taken may not legally tag that deer. The person whose license is being used on the deer must be at the site of kill and must validate the site tag before the deer is moved from the site of the kill. Hunters may not lend licenses to or borrow licenses from other hunters.

Special Seasons for Hunters With Physical Disabilities

Special deer hunts for hunters with physical disabilities are tentatively scheduled at a number of sites. Additional hunts for disabled archers may be organized by Capable Partners and Midwest Outdoors Unlimited, and are not listed here. For more information call the DNR Information Center at 888-MINNDNR (646-6367).

Persons who are totally blind may use a laser sight to participate in permitted assisted special hunting opportunities.

Hunters With Disabilities and Youth Hunters— Either-sex Deer Hunting

Residents and nonresidents under the age of 18 as of November 9 and disabled persons with a permit to shoot from a stationary motor vehicle may take a deer of either sex in lottery deer areas without having to apply for or obtain an either-sex permit. Antlerless deer may not be taken by youths or disabled hunters with permits in a bucks-only area. Residents of a Minnesota State Veterans' Home or residents age 84 or older may take an antlerless deer regardless of permit area designation. Resident youth ages 10-17 who qualify under this provision may not apply for an either-sex permit or accrue additional preference for these areas. Earn-a-buck rules apply to youth and disabled hunters in state park special hunts. See page 85 for earn-a-buck rules.

Lead in Venison

Hunters are encouraged to consider non-lead big game ammunition featuring expanding copper, brass, and gilding metal bullets. Dozens of such bullets have been perfected in recent years. They expand reliably and instantly, retain nearly all their weight, and penetrate better than most lead-core bullets. They are available as muzzleloader bullets and shotshell slugs, too.

Hunters who try non-lead bullets usually find they perform as well as or better than lead-core bullets because there are no jackets to separate from the core and no soft lead to erode or break apart, hindering penetration. Prices for monolithic, non-lead bullets are comparable to those of premium lead-core ammo.

Lead is a toxic metal harmful to anyone who ingests it, but especially to children and pregnant women. It can also cause cognitive issues for older adults. Lead core bullets can fragment into dozens of pieces and penetrate as far as 18 inches from the wound channel. In several studies, up to 30% of X-rayed, commercially butchered venison burger contained lead fragments.

Non-lead bullets and slugs also eliminate secondary poisoning of bald eagles and other raptors that ingest lead fragments when feeding on gut piles. For more details, visit www.mndnr.gov/lead.

How to Tag Your Deer and Validate Your Site Tag

Your Deer License and Site Tag comes as a two-part form. The upper half is the Site Tag for tagging the deer in the field. The lower half is the Deer License and Registration Slip.

- At the site of kill, the licensed hunter whose tag is being used must attach the deer must:
- Detach the Site Tag from the Deer License/Registration Slip.
 - Before moving the deer, the hunter whose tag is being used must validate the tag by using a knife or similar sharp object to cut out the appropriate notches indicating:
 - Month the deer was killed,
 - date it was killed, and
 - time of day it was killed (a.m. or p.m.). Mark carefully—if more than one month, date, or time is cut out or marked, the tag becomes invalid.
- A person may move a lawfully taken deer from the site of the kill without attaching the validated tag to the animal only while in the act of manually or mechanically dragging, carrying, or carting the animal across the ground and while possessing the validated tag on their person.
- The validated tag must be attached to the deer when the deer is placed on a motor vehicle or an ATV, a vehicle or a trailer being towed by an ATV or brought into a camp, yard or other place of habitation.
- Attach the site tag to the deer:
- Tie or attach a 10- to 12-inch twine, zip tie or wire securely to the deer around the base of an antler, through a slit cut in either ear, or between the tendon and bone of a hind leg, leaving the two long ends of the string or wire free. This will require you to bring a cable tie, piece of wire or string into the field with you.
 - Pull one end of the twine or wire through one of the pre-cut holes on the Site Tag and tie it together. Tags no longer fold and are not adhesive.
 - The tag must remain attached to the deer until processed for storage.

Minnesota Department of Natural Resources
Site Tag

Tracer # 00000001 Agent # 000001
Resident # 000000000000 Resident # 000000000000

MDNR#: 800-703-563

JOSEPH SMITH SAMPLE

RF 19 - A

Res Deer Firearm License
Season 1 \$35.00

RF 2019
Harvest Reg #: 551063503

Upon taking the animal, immediately attach the license and one of the harvest tags. You must attach the site tag to the animal per regulations. Attach string, tape, or a wire through the site hole in the tag and secure tightly to the animal.

The animal must be registered in accordance with DNR regulations.

Registration Confirmation #

10 17 18 19 20 21 22 23 24 25 26 27 28 29 30 31

Res Deer Firearm License/Reg Slip
MDNR#: 800-703-563
JOSEPH SMITH SAMPLE
103 MAIN STREET | NORTHWEST
ANTWORTH, MN 55555

DOB: 05/20/1984
Drivers License: A000118314332
Drivers License #: 56789

Weight: 518
Height: 108.85
Gender: MALE
Eyes: BLUE

Res Deer Firearm License
Season 1 \$35.00

RF 19 - A
Harvest Reg #: 551063503

Registration of your animal is mandatory. Please call 1-888-704-5387, login to your online account, or visit an agent location, be prepared with the following information.

Write your contribution number on the box below when registration is complete.

1. Harvest Reg #: 551063503
2. Permit Area (3 digit number)

3. Type of animal

4. Date of kill

Registration Confirmation #

License Signature

I certify that I used this animal's appearance and have maintained a good record on this data for a period of 30 days immediately preceding the date of submission. No harvest tag or license number missing.

Tracer #: 00000001 Agent #: 000001

Deer Carcass Disposal

Hunters who process their own deer may not dispose of carcasses on public land, including wildlife management areas, state forests, road rights of way, or in any water body. Deer carcasses may be disposed of in the following ways:

- On private land with the permission of the landowner.
- Through your refuse hauler after checking on how to properly bag the carcass.
- At a local landfill.

The use of bait for trapping (carcasses or parts of carcasses) remains legal within applicable laws, however, the unlawful deposit of carcasses not associated with legal baiting or field dressing constitutes litter.

Registration and Transportation

Registration

Every deer taken must be registered and antlers must remain attached until the deer is registered. In all cases, the deer must be registered within 48 hours after the deer was taken and before the deer is processed either privately or commercially. Deer may be transported out of the area where taken without first being registered, except in 600-series deer permit areas and the CWD control zone where carcass movement restrictions are in place. There are three registration options:

1. **Walk-in Big Game Registration Stations**—Registration stations display large, orange “Big Game Registration” signs. The person whose tag is on the deer must personally present the deer at an official registration station and receive a big game possession tag. The tag must be attached to the hind leg, ear, or antler where the site tag was attached. You can find a complete list of all stations at any DNR wildlife office or on the DNR website.
2. **Telephone**—You will need a pen to record a confirmation number to complete the registration. Follow the steps below. They are also printed on your deer license.
 - a. Dial 888-706-6367 to get into the system.
 - b. Enter the nine-digit harvest registration number on the license. This is the large and bold number printed on your deer license and is NOT your MNDNR number.
 - c. Enter the three-digit area where the deer was killed. The system will only accept valid deer permit areas or special hunt numbers.
 - d. Enter the date the deer was killed.
 - e. Enter the type of deer—adult male, adult female, fawn male, fawn female.
 - f. The system will then give you a confirmation number that must be written on the license and site tag in the appropriate area.
3. **Internet**—Go to www.mndnr.gov/hunting to register your deer. The questions will be identical to phone registration. You will be given a confirmation number, which must be recorded on the license and site tag in the appropriate area.

continued

Specific information for telephone and internet deer registration

- Persons who register by phone or internet do not receive a separate big game possession tag.
- Refer to page 80 for site tagging information.
- When the system asks for deer type, please use the following information:
 - > **Adult male**—male deer with antlers at least 3" long.
 - > **Fawn male**—this is a 6-month-old male deer, more commonly known as a “button buck” and weigh less than 75 pounds dressed.
 - > **Adult female**—this is an adult doe at least 18 months old. Typically, they have a longer nose and larger body (over 75 pounds dressed weight) than younger antlerless deer.
 - > **Fawn female**—this is a 6-month-old female deer. They typically have a short nose and weigh less than 75 pounds dressed.
- A harvest registration number can only be used once. The system will not accept multiple registrations using the same number.
- Since the system will recognize the license type, it will only ask questions valid to that license. Here are a few examples:
 - > **Regular Firearms License**—Will ask all four deer types but will not ask season because it's only valid during the firearm season. The same applies to muzzleloader, archery, lifetime, etc.
 - > **Bonus Permits**—Will only ask three deer types (adult female, fawn male, fawn female) but will also ask season (archery, firearm, muzzleloader).

Big Game Registration Stations

Big game registration provides essential information for managing deer populations. Registration station owners in the state donate the use of their business and the time of their staff to help collect this information. Station operators are not required to inspect deer or verify registration information. This is the hunter's responsibility.

Transportation

- A legally registered animal may be transported any time during and after the deer hunting season. Carcass movement restrictions apply in some CWD **areas**. See page 65.
- The licensee must accompany the deer in transport except as follows: A deer that has been registered may be transported by another person, if the signature, address, and license number of the licensee and the origin and destination of the transport are written on the back of the possession tag, the site tag, or a separate tag the licensee provides.
- All deer in transport must be readily accessible for inspection by DNR conservation officers.
- The head of a deer must remain attached to the carcass until the deer is registered. Skin and entrails may be removed before registration. Deer may be quartered before being registered, but the animal's head must remain attached to one of the quarters.

Deer—Firearms

Season dates

November 9 - 24	(100 Series)
November 9 - 17	(200 Series)
November 9 - 17	(300 Series - Season A)
November 23 - December 1	(300 Series - Season B)
November 9 - 24	(deer permit area 604)
November 9 - 17; Nov. 23 - Dec. 1	(deer permit areas 643, 645, 646, 647, 648, 649, and 655)

Next year's firearms deer opener

November 7, 2020

Rifle/shotgun boundary

In the shotgun zone (see map on the back of the large, fold-out deer season map), deer hunters may use only legal shotguns loaded with single-slug shotgun shells, legal muzzleloading long guns, or legal handguns.

★NEW—Metro deer management zone (deer permit area 701)

- The intent of deer permit area 701 is to increase hunting opportunity around the Twin Cities to help landowners and local governments control deer populations. The area is nearly all private land and access is limited.
- The season dates are:
 - > **Archery:** September 14 - December 31
 - > **Youth:** October 17 - 20
 - > **Firearm (Statewide A or Late Southeast B licenses are valid):** Nov. 9 - Dec. 1.
 - > **Muzzleloader:** November 30 - December 15
- At the time of license purchase, hunters should indicate the area they typically hunt during the regular deer season. The license is automatically valid in the metro deer management zone.
- An unlimited number of bonus permits are available for use in this area.

Itasca State Park

Itasca State Park and the Itasca Wilderness Sanctuary Scientific and Natural Area (deer permit area 287) are open during the general firearm season and the muzzleloader season but not during the youth deer season (Oct. 17 - 20). No archery hunting is allowed. Some other state parks are open to general hunting. See pages 118 and 119 for details.

Elevated stands in state park areas

No permanent stands may be placed in state parks or state recreation areas open to hunting. Portable tree stands may be used for hunting (in areas open to hunting) or watching wild animals if the stand is removed each day and does no permanent damage to the tree in which it is placed. In areas of state parks or state recreation areas open to hunting by special permit, early placement of portable stands is allowed under the following conditions:

- Portable stands may be placed during normal business hours only and no more than seven days before the hunt. Stands must be removed no more than one day after the hunt.
- All stands must have owner/hunter identification on them.
- Only portable stands that do no damage to trees or other vegetation are allowed. Nails, screws or other devices that damage the bark of trees are prohibited. No screw in steps are allowed.
- Only one stand is allowed per hunter.

continued

Bag limit and permit area reminder

Check the 2019 management designations and associated bag limits for your permit area on the fold-out map or on page 74. If you hunt in a hunter choice, managed, intensive or unlimited antlerless deer area, your license is valid for an either-sex deer. Bonus permits may only be used to take antlerless deer in managed, intensive, early antlerless, unlimited antlerless, and in most special hunt areas.

Lottery deer areas

All adult firearm and muzzleloader hunters must apply for an either-sex permit if they want to take antlerless deer in a lottery area. Hunters can apply using both their muzzleloader and firearm license. After the application period ends, the permits will be allocated in proportion to the license types in the lottery. For example, if 100 either-sex permits are allocated and 25% of the applicants are muzzleloader hunters then 25% of the permits will go towards the muzzleloader season. This has the benefit of having muzzleloader-only hunters compete with other muzzleloader-only hunters. They will not compete with firearm hunters who likely have more preference points.

The total number of deer that hunters may kill in a lottery deer area or areas is one, regardless of license type or whether you were successful in both lotteries. All adult hunters who hunt a lottery deer area must apply for an either-sex permit by Thursday, September 5.

Successful applicants will receive a postcard in the mail authorizing them to take an either-sex deer using their regular license in that lottery deer area. The authorization will be valid for both the firearm or muzzleloader season; however, you must still have a valid license for that season. Specific instructions on how to apply for an either-sex permit are listed in the box on page 73. **Bonus permits cannot be used in lottery areas.**

- Either-sex permits allow a person to take a deer of either sex within the specified lottery deer area.
- Areas and permit quotas are shown on the large fold-out 2019 Deer Season Area Map, available separately.
- Either-sex permit holders may take antlerless deer only in the area specified on the permit, but they may hunt deer anywhere during the season indicated on the license.
- Regular firearm—can take a buck or an either-sex deer if successful in the lottery.
- Youth firearm and persons with a disability permit to shoot from a stationary motor vehicle—can take an either-sex deer without applying in the lottery.
- Muzzleloader—can take a buck or an either-sex deer if successful in the lottery.

Transporting Firearms

Although firearms transportation laws relating to hunting have changed, hunters are reminded the safest way to transport firearms is unloaded and cased. Not only does a case provide an extra measure of protection for your firearm but it is reminder to ensure that firearms are unloaded before transporting in or on a motor vehicle.

Antler point restriction and earn-a-buck regulations

In several special hunts and some 300-series deer areas (southeast Minnesota), special regulations are in effect this season. For state parks, please refer www.mndnr.gov/hunting/deer to determine if your hunt has a special regulation. Successful applicants will be mailed additional information prior to the hunting season.

Hunting in areas with antler point restrictions

Regulations associated with antler point restrictions are described on pages 76-78.

Hunting with earn-a-buck regulations

General information

- In order to tag a buck, you must tag an antlerless deer in the park or special hunt area first.
- You do not have to register the antlerless deer prior to taking the buck, but you do need to validate your deer license and tag and have them available for inspection by a conservation officer. If you are found with a buck and no antlerless deer, you will be in violation of the hunt rules.
- There will be no special validation for buck hunting.
- If you have already filled your buck license elsewhere, you may still hunt antlerless deer.
- Deer taken in special hunts must be registered under the special hunt area number.
- Antlers must remain attached to the carcass until after the deer is registered.
- Earn-a-buck rules apply to youth and disabled hunters in state park special hunts.

Licenses and permits

- Hunters may want two tags in possession. One tag must be valid for taking an antlerless deer and the other for taking a buck.
- Hunters who are only interested in taking an antlerless deer need only bring one tag.

Party hunting (cross-tagging)

- Party hunting is legal in earn-a-buck areas.
- You can shoot a deer for a member of your party; however, only the person whose tag is on the antlerless deer will be authorized to tag a buck.
- If you shoot an antlerless deer that is tagged by someone else, you cannot tag a buck with your license. An antlerless deer must be first tagged with your license before you tag a buck.
- Party hunters should tag their first antlerless deer with their own license. If they have the opportunity to harvest another antlerless deer, they should then tag it with another person's license.

Special firearm deer hunts

The complete list of special firearm deer hunts including updates and corrections is available online at www.mndnr.gov/deer. This online list includes additional hunt details including contact information. The deadline for all hunts is Thursday, September 5. Bonus permits may be used to tag deer in special hunts where antlerless deer may be taken. Any deer harvested as part of a special deer hunt should be registered using the special hunt number, if assigned. Secondly, hunters should use the surrounding Deer Permit Area number.

NEW—Deer Feeding Ban Expanded

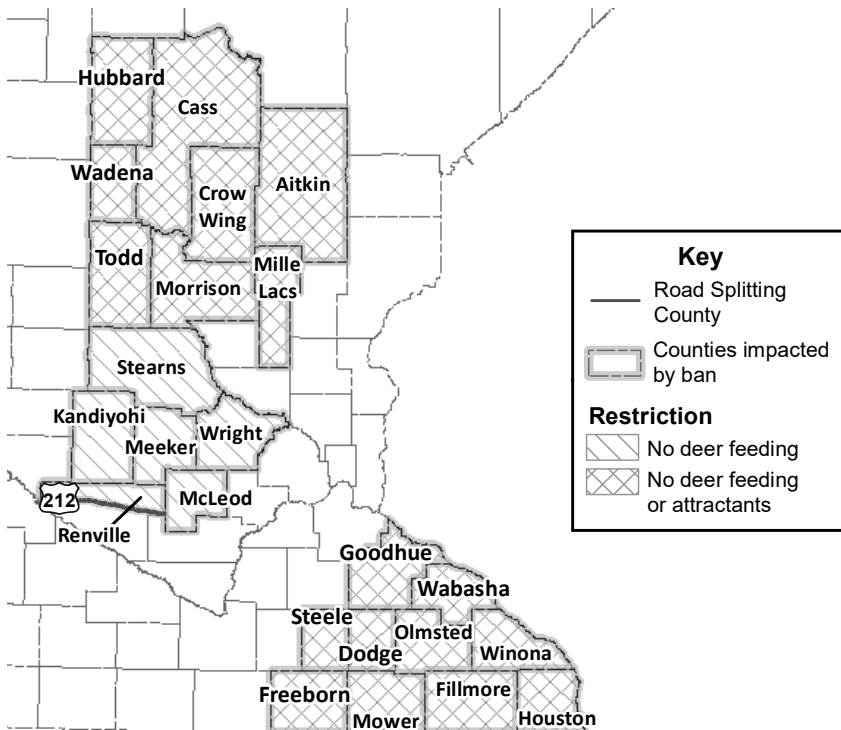
Feeding deer increases the risk of disease transmission. Deer feeding includes placement or distribution of salt, minerals, grains, fruits, vegetables, nuts, hay and other food that is capable of attracting or enticing deer.

Deer attractants are natural or manufactured products that are capable of attracting or enticing deer, including any product that contains or claims to contain cervid urine (example “doe in heat”), blood, gland oil, feces or other bodily fluid.

Deer feeding is prohibited in areas where chronic wasting disease was detected in farmed deer. This includes all of Kandiyohi, McCleod, Meeker, Stearns, and Wright and the portion of Renville County lying north of U.S. Highway 212.

In addition to deer feeding, deer attractants are prohibited in counties within proximity to where wild deer have been found positive for CWD. This includes Aitkin, Cass, Crow Wing, Dodge, Fillmore, Freeborn, Goodhue, Houston, Hubbard, Mille Lacs, Morrison, Mower, Olmsted, Steele, Todd, Wabasha, Wadena, and Winona Counties.

Counties with Deer Feeding and Attractants Prohibited



Special Firearm Deer Hunts

Use Hunt Number to apply for and register deer taken in these hunts.

AREA NAME	HUNT NO.	DATES	LICENSE	NO. OF PARTICIPANTS	HUNT TYPE	BAG LIMIT	ADDITIONAL INFORMATION
Itasca State Park	287	Nov. 9 - 17	A	Unlimited	Either sex	2	Open to firearm hunting deer during the firearm (A) deer season. No application required. Includes Itasca Wilderness Sanctuary SNA.
Carver Park Reserve	893	Nov. 16 - 17	A or B	110	Either sex	Unlimited (DPA 701)	Mandatory Orientation 7 p.m. Oct. 29, 2019. Lowry Nature Center non-toxic ammo required and no pistols.
Cascade River State Park	900	Nov. 9 - 24	A	100	Either sex	1	Only sections of the park are open to hunting. Includes Butterworth Cliffs Scientific and Natural Area. Contact the park for details.
Rice Lake NWR	901	Nov. 16 - 24	A	40	Either sex	1	Deer stands for disabled hunters are only available during a special disabled hunt Oct. 10-13. Contact Walt Ford at 218-768-2402 x4 or walt_ford@fws.gov for details.
St. Croix State Park	902	Nov. 21 - 24	A	350	Either sex	2	
Lake Louise State Park	903	Nov. 16 - 17	A	25	Either sex	3	CWD sampling mandatory.
Gooseberry Falls State Park	904	Nov. 9 - 24	A	40	Either sex	2	Only sections of the park open to hunting. Contact park for details.
Split Rock Lighthouse State Park	905	Nov. 9 - 24	A	40	Either sex	2	
Tettegouche State Park	906	Nov. 9 - 24	A	125	Either sex	2	
Scenic State Park	907	Nov. 9 - 24	A	30	Either sex	1	

continued

Special Firearm Deer Hunts

continued from page 87

Use Hunt Number to apply for and register deer taken in these hunts.




AREA NAME	HUNT NO.	DATES	LICENSE	NO. OF PARTICIPANTS	HUNT TYPE	BAG LIMIT	ADDITIONAL INFORMATION
Hayes Lake State Park	908	Nov. 9 - 24	A	50	Either sex	2	
Lake Bemidji State Park	909	Nov. 9 - 12	A	30	Earn-a-buck	2	
Zippel Bay State Park	910	Nov. 9 - 24	A	75	Earn-a-buck	3	
Judge C.R. Magney State Park	911	Nov. 9 - 24	A	75	Either sex	1	Only sections of the park are open to hunting. Contact the park for more details.
Schoolcraft State Park	912	Nov. 9 - 24	A	Unlimited	Either sex	1	Open, no special hunt permit required. No bonus permits allowed.
Lake Carlos State Park	913	Nov. 9 - 12	A	20	Antlerless Only	1	
William O'Brien State Park	914	Nov. 9 - 10	A	50	Either sex	2	
Lake Bronson State Park	915	Nov. 9 - 17	A	30	Earn-a-buck	2	
Maplewood State Park	916	Nov. 9 - 12	A	100	Either sex	2	
Miesville Ravine Park Reserve	917	Nov. 9 - 17	A	40	Antlerless Only	3	Mandatory orientation. Youth hunters may harvest a buck on their regular tag.
Beaver Creek Valley State Park	918	Nov. 9 - 10	A	25	Either sex	3	CWD sampling mandatory.
Glacial Lakes State Park	919	Nov. 14 - 17	A	20	Antlerless Only	1	
Zumbro Falls Woods Scientific and Natural Areas	920	Nov. 9 - 17	A	12	Either sex	2	

continued

Special Firearm Deer Hunts

continued from page 88

Use Hunt Number to apply for and register deer taken in these hunts.

AREA NAME	HUNT NO.	DATES	LICENSE	NO. OF PARTICIPANTS	HUNT TYPE	BAG LIMIT	ADDITIONAL INFORMATION
Old Mill State Park	922	Nov. 9 - 12	A	10	Either sex	1	
Zumbro Falls Woods Scientific and Natural Areas	923	Nov. 23 - Dec. 1	B	12	Either sex	2	
Franz Jevne State Park	N/A	Nov. 9 - 24	A	Unlimited	Either sex permit required for antlerless deer (DPA 103)	1	Open, no special hunt permit required. Follow regulations for deer permit area 103. No bonus permits allowed.
Vermillion Highlands Research, Recreation and Wildlife Management Area	925	Nov. 9 - 22	A or B	20	Either sex	2	Hunter orientation required prior to permit issuance. Contact DNR wildlife office for details: 651-322-4643.
 NEW — Whitewater State Park	927	Nov. 23 - 24	B	50	Either sex	2	CWD sampling mandatory.
Wild River State Park	928	Nov. 9 - 10	A	75	Either sex	2	
City of Grand Rapids	931	Nov. 9 - 24	A	Unlimited	Either sex	5	Hunters must apply.
Forestville/Mystery Cave State Park	933	Nov. 9 - 10	A	130	Either sex	5	CWD sampling mandatory.
Whitewater State Game Refuge	934	Nov. 23 - Dec. 1	B	100	Antlerless Only	2	CWD sampling mandatory.
 NEW — Frontenac State Park	940	Nov. 23 - 24	B	60	APR	2	Antler Point Restriction (4 points to one side).
 NEW — Great River Bluffs State Park	962	Nov. 23 - 24	B	50	Either sex	3	CWD sampling mandatory.

Deer—Muzzleloader

Season dates: November 30 - December 15, statewide.

Open areas: Muzzleloader hunters may hunt statewide except for the closed areas listed below.

- Deer area 224 (Sherburne National Wildlife Refuge).
- Rice Lake and Rydell National Wildlife Refuges.
- Refuges and other areas closed to firearms hunting are also closed to muzzleloader hunting.

Muzzleloader regulations (either-sex permit application deadline: Thursday, September 5)

- Any hunter may use magnifying or holographic “red dot” scopes during the muzzleloader deer season without a special permit.
- Muzzleloader hunters must apply for and receive an either-sex permit to harvest an antlerless deer in lottery areas. If you are successful in the lottery, your permit will be valid for an either-sex deer.
- Hunters may buy both a firearm and muzzleloader license.

Bag limit and permit area reminder

Check the management designations and associated bag limits for your permit area on the large fold-out map or on pages 72-74. If you hunt in a hunter choice, managed, intensive deer area or unlimited antlerless, your license is valid for an either-sex deer. Bonus permits may be used to take antlerless deer in managed, intensive, early antlerless, or unlimited antlerless deer areas.

Lottery deer areas (either-sex permit application deadline: Thursday, September 5)

A list of lottery deer areas is on page 74. All hunters are limited to taking one deer total and hunters can only take an antlerless deer if successful in the lottery.

Other firearms

Muzzleloading firearms lawful for the taking of deer may be possessed only by persons with a valid license to take deer by muzzleloader. While muzzleloader hunting, a person may not possess a firearm other than the following: an unloaded firearm in a case or closed trunk of a motor vehicle, a shotgun and shells containing No. 4 buckshot or smaller, a handgun or rifle capable of firing only rimfire cartridges of .17 or .22 caliber, including .22 magnum or handguns by persons authorized under a permit to carry.

Special muzzleloader deer hunts (application deadline: Thursday, September 5)

The following are special hunts open during the muzzleloader season. The complete list of special muzzleloader deer hunts including updates and corrections is available online at www.mndnr.gov/hunting/deer and includes additional hunt details including contact information. Application instructions are on page 73.

- The statewide bag limit is five deer. See exceptions page 73.
- Bonus permits may be used to tag deer in special hunts where antlerless deer may be taken.
- Any deer harvested as part of a special deer hunt should be registered using the Special Hunt Number, if assigned. Secondly, hunters may use the surrounding Deer Permit Area number.

Special Muzzleloader Deer Hunts

AREA NAME	HUNT NO.	DATES	NO. OF PARTICIPANTS	HUNT TYPE	BAG LIMIT	ADDITIONAL INFORMATION
Itasca State Park	DPA 287	Nov. 30 - Dec. 15	Unlimited	Either sex	2	Open to muzzleloader hunting deer during the statewide muzzleloader deer season. No application required. Includes Itasca Wilderness Sanctuary Scientific and Natural Area (SNA).
McCarthy Beach State Park	929	Nov. 30 - Dec. 8	25	Either sex	3	Only sections of the park are open to hunting. Contact the park for more details.
Nerstrand Big Woods State Park	930	Dec. 7 - 8	50	Earn-a-buck	2	Includes Prairie Creek Woods SNA.
Rice Lake State Park	932	Dec. 7 - 8	20	Antlerless only	2	
Jay Cooke State Park	935	Dec. 7 - 13	75	Either sex	2	Includes part of Hemlock Ravine SNA.
Crow Wing State Park	936	Dec. 7 - 11	25	Either sex	2	Only sections of the park are open to hunting. Contact the park for details. CWD sampling mandatory.
Lake Vermilion-Soudan Underground Mine State Park	937	Nov. 30 - Dec. 15	25	Either sex	2	
City of Tower	938	Nov. 30 - Dec. 15	20	Either sex	5	Mandatory orientation, Tower Civic Center, Wednesday, September 4, 6:30 p.m.
Myre-Big Island State Park	939	Dec. 7-8	50	Antlerless only	2	

AREA NAME	HUNT NO.	DATES	NO. OF PARTICIPANTS	HUNT TYPE	BAG LIMIT	ADDITIONAL INFORMATION
Sibley State Park	942	Nov. 30 - Dec. 1	60	Antlerless only	2	Park will be closed to visitors during the hunt.
Miesville Ravine Park Reserve	943	Dec. 7 - 15	40	Antlerless only	3	Mandatory orientation. Youth hunters may harvest a buck on their regular tag.
Vermillion Highlands Research, Recreation and WMA	944	Nov. 30 - Dec. 15	20	Either sex	2	Hunter orientation required prior to permit issuance. Contact DNR wildlife office for details: 651-322-4643.
City of Grand Rapids	946	Nov. 30 - Dec. 15	Unlimited	Either sex	5	Hunters must apply.
Lake Bemidji State Park	947	Dec. 6 - 8	30	Either sex	2	Earn-a-buck not in place for muzzleloader hunt.
Savanna Portage State Park	948	Nov. 30 - Dec. 8	30	Either sex	2	Only sections of the park are open to hunting. Contact the park for more details.
St. Croix State Park	949	Dec. 4 - 8	100	Either sex	2	
Sakatah Lake State Park	894	Dec. 7 - 8	15	Antlerless only	2	

Deer—Archery

Season dates: September 14 - December 31.

Open areas: Archery hunters can hunt permit areas statewide except in Itasca State Park (deer area 287).

- Archery hunters in deer area 701 may take an unlimited number of antlerless deer.
- Except those licensed to carry a concealed weapon, a person may not take deer by archery while in possession of a firearm.
- In some 300-series deer permit areas, including special hunts, antler point restrictions are in effect for bowhunters. Refer to page 76 for information.

October 17 - 20: Blaze orange/pink is required statewide for the youth deer season. Early antlerless hunting is also open in some areas on these dates.

Bag limit and permit area reminder

Check the management designations and associated bag limits for your permit area on the large fold-out map or on pages 72-74. If you hunt in a lottery, hunter choice, managed, intensive deer area, or unlimited antlerless, your license is valid for an either-sex deer. Bonus permits may only be used to take antlerless deer in managed, intensive, early antlerless, and unlimited antlerless areas.

Bucks-only areas

Except for residents over age 84, no antlerless deer may be taken with an archery license in a bucks-only deer area. An archery license is only valid for legal bucks in these areas.

Crossbows

A licensed hunter age 60 or over may use a crossbow during the regular archery season with the respective archery license.

Archery special hunt areas

- Application dates and methods vary by special hunt. Please refer to the table on pages 87-89 for basic information regarding the hunt.
- Please refer to the website www.mndnr.gov/hunting/deer for details and hunt administrator contact information. All questions related to archery special hunts should be directed to the municipality or area conducting the hunt.
- Prior to making application, please check with the location you are interested in hunting. Different special hunt areas have different regulations such as requiring bonus permit use, taking an antlerless deer first, written permission, and/or proficiency tests.
- Any deer harvested as part of a special deer hunt should be registered using the Special Hunt Number, if assigned. Secondly, hunters may use the surrounding Deer Permit Area number.
- The East Minnesota River Refuge is entirely private land. See page 98. Hunters must register prior to hunting.

How to Apply for Archery Special Area Permits

An application for an archery special area permit must be made on a form supplied separately by each special hunt area. No other form of application will be accepted. Send your request for an application form to the hunt administrator listed for the special area where you wish to hunt or as directed. A person may apply for more than one archery special hunt area, but not more than once for a specific hunt. There may be restrictions regarding applications. Please read material carefully before applying.

Archery Special Hunt Areas

AREA NAME	HUNT NO.	NO. OF PARTICIPANTS	DATES	FEE	APPLICATION DEADLINE	BAG LIMIT	ADDITIONAL INFORMATION
City of Lake Benton	924	40	Sept. 14 - Dec. 31	\$25	August 20	2	Earn-a-buck hunt. Application fee \$15, proficiency test required, plus \$10 if selected. Call 507-368-4641 ext. 1, LBPDP@itctel.com
Pin Oak Prairie SNA	926	6	Sept. 14 - Dec. 31	None	Sept. 5	5	CWD management hunt/sampling mandatory, DNR Wildlife, 507-796-3284, donald.ramsden@state.mn.us
NEW —City of Aitkin	964	30	Sept. 14 - 29	\$10	Aug. 30	3	Antlerless only, proficiency test/hunter orientation required. Tim Catlin, 218-927-2133, tcatin@aitkinpolice.com . CWD sampling mandatory.
NEW —City of Aurora	898	15	Sept. 14 - Dec. 31	\$20	Aug. 21	3	Orientation 6:30 p.m. Thur. Sept. 5. Hoyt Lakes Emergency Services Building. Proficiency test (\$5) from 4-6 pm that day. Application fee \$15. Becky Lammi 218-229-2614 cityclerk@ci.aurora.mn.us
NEW —City of Blue Earth	897	20	Sept. 14 - Dec. 31	\$45	Aug. 7	3	Double earn-a-buck hunt. Tharen Haugh 507-526-5959. thaugh@becity.org
NEW —City of Two Harbors	896	20	Sept. 14 - Nov. 30	None	Aug. 15	2	Earn-a-buck hunt. Proficiency test and orientation required. Andy Aug, 218-310-6869, thmnbowhunt19@gmail.com
NEW —Minnesota Landscape Arboretum	895	5	Nov. 1 - 10	None	Aug. 20	2	Earn-a-buck hunt (Lake Tamarack Unit.) Registration and written permission required, Susie Koepp 612-301-1217 or koeppe004@umn.edu
Camp Ripley 1	970	2,000	Oct. 17 - 18	\$14	Aug. 16	2	www.mndnr.gov , ELS application and Central Lakes College's Natural Resource Program, 800-933-0346 ext. 8082, Dr. Bill Faber, wfaber@clcmn.edu

continued

Archery Special Hunt Areas continued from page 94

AREA NAME	HUNT NO.	NO. OF PARTICIPANTS	DATES	FEE	APPLICATION DEADLINE	BAG LIMIT	ADDITIONAL INFORMATION
Camp Ripley 2	971	2,000	Oct. 26 - 27	\$14	Aug. 16	2	www.mndnr.gov , ELS application and Central Lakes College's Natural Resource Program, 800-933-0346 ext. 8082, Dr. Bill Faber, wfaber@clcmn.edu .
Carleton Refuge and Arboretum	972	40	Nov. 28 - Dec. 31	None	Oct. 6	2	Earn-a-buck hunt. Hunters must obtain written permission. Contact Nancy Braker, 507-222-4543, nbraker@carleton.edu
City of Austin and Jay C. Hormel Nature Center	973	60	Oct. 23 - Dec. 19	\$20	Sept. 13	3	Earn-a-buck hunt. Only select areas open to hunting. Proficiency test required. Kevin Nelson, 507-433-1881, kevinn@ci.austin.mn.us
City of Warroad	974	10	Sept. 14 - Dec. 31	None	Sept. 1	5	Proficiency test. Hunt areas will be designated. 218-386-2053, policechief@mncable.net
Vermillion Highlands Research, Recreation and WMA	975	60	Sept. 14 - Nov. 1; Dec. 16 - 31	None	Aug. 15	2	Hunter orientation required prior to permit issuance. Contact DNR wildlife office for details, 651-322-4643.
City of New Ulm	976	56	Oct. 12 - Dec. 31	\$50	Aug. 30	3	Double Earn-a-buck regulations. \$20 application fee, \$30 participation fee if chosen via proficiency tests. Jeff Hohensee, 507-233-6750, nupd.jeff.hohensee@co.brown.mn.us
City of Red Wing	977	Unlimited	Sept. 14 - Dec. 31	\$20	None	5	Earn-a-buck hunt in some areas. 651-385-3674 or ron.rosenthal@ci.red-wing.mn.us ; www.red-wing.org/518/Deer-Hunt-Program

AREA NAME	HUNT NO.	NO. OF PARTICIPANTS	DATES	FEE	APPLICATION DEADLINE	BAG LIMIT	ADDITIONAL INFORMATION
City of Redwood Falls	978	20	Sept. 14 - Dec. 31	\$60	Aug. 10	3	Double earn-a-buck regulations. \$20 application fee plus \$40 fee for those chosen via proficiency test. Paul Parsons, 507-401-0469. Apply online: Ci.redwood-falls.mn.us/permits-applications/, buknrut68@yahoo.com.
City of Fergus Falls	979	20	Sept. 14 - Dec. 31	\$20	Aug. 23	2	Proficiency test required. City of Fergus Falls Police Dept., 218-332-5555, kbergren@co.ottertail.mn.us
City of Duluth	980	400	Sept. 14 - Dec. 31	\$25	June 30 Information provided as courtesy. Visit website during spring 2020 for future opportunities.	3	Earn-a-buck hunt. Proficiency test deadline June 27. Mandatory orientation. Bowhunter Education required. Arrowhead Bowhunter's Alliance, infoduluthhunt@gmail.com, www.bowhuntersalliance.org
City of Mankato	981	40	Sept. 14 - Dec. 31	\$20	July 21 Information provided as courtesy. Visit website during spring 2020 for future opportunities.	5	Earn-a-buck hunt. Ashley Steevens, 507-387-8600, asteevens@mankatomn.gov
City of Granite Falls	982	10	Sept. 14 - Dec. 31	None	Sept. 1	1	Antlerless only hunt. Mitch Brovold, Granite Falls Police Department, 320-313-3125, mbrovold@granitefallspolice.com
City of Ortonville	983	30	Sept. 14 - Dec. 31	\$10	Aug. 5	5	Earn-a-buck hunt. Hunters must pass an Ortonville administrated qualification shoot. Ortonville City Clerk, 320-839-3428

continued

AREA NAME	HUNT NO.	NO. OF PARTICIPANTS	DATES	FEE	APPLICATION DEADLINE	BAG LIMIT	ADDITIONAL INFORMATION
City of Canby	984	20	Sept. 14 - Dec. 31	\$5	Aug. 30 (noon)	2	City of Canby, 507-223-7295, chris.picard@co.ym.mn.gov
City of Bemidji (Northeast)	985	45	Sept. 14 - Dec. 31	\$10	July 24	5	Each Bemidji hunt must be applied for separately. 218-759-3562, Bobbi.karpinski@ci.bemidji.mn.us
City of Bemidji (West)	985	33	Sept. 14 - Dec. 31	\$10	July 24	5	Each Bemidji hunt must be applied for separately. 218-759-3562, Bobbi.karpinski@ci.bemidji.mn.us
City of Bemidji Airport	986	20	Sept. 14 - Dec. 31	\$10	July 24	5	Each Bemidji hunt must be applied for separately. 218-759-3562, Bobbi.karpinski@ci.bemidji.mn.us
Greenleaf State Recreation Area	987	Unlimited	Sept. 14 - Dec. 31	None	None	1	Open to archery deer hunting following general archery season regulations. No special permit required. No bonus permits allowed. Kristy Rice (DNR), 320-234-2550, kristy.rice@state.mn.us
City of Tower	988	10	Nov. 30 - Dec. 31	None	Aug. 22 (noon)	5	To apply, email tom.rusch@state.mn.us or mail to DNR Wildlife 650 Hwy 169 Tower, MN 55790. A portion of Lake Vermilion-Soudan Underground Mine State Park is included in this hunt. Mandatory orientation, Tower Civic Center, Wednesday, Sept. 4, 6:30 p.m.
City of Hoyt Lakes	989	25	Sept. 14 - Dec. 31	\$20	Aug. 22 (noon)	5	Orientation 6:30 p.m. Thur. Sept. 5. Hoyt Lakes Emergency Services Building. Proficiency test (\$5) from 4-6 pm that day. Application fee \$15. 218-225-2344, rburich@hoytlakes.com

AREA NAME	HUNT NO.	NO. OF PARTICIPANTS	DATES	FEE	APPLICATION DEADLINE	BAG LIMIT	ADDITIONAL INFORMATION
City of Owatonna	990	30	Nov. 2 - 23, Nov. 24 - Dec. 20	\$12	Sept. 13	5	Earn-a-buck hunt. Proficiency test required. Parks and Recreation, 507-774-7364, maryjo.knudson@ci.owatonna.mn.us
East Minnesota River Refuge	991	Unlimited	Sept. 14 - Dec. 31	None	None	2	Hunters must register for hunt. Email Nicollet.Wildlife@state.mn.us subject: EMRR hunt to request registration/application packet or call 507-225-3572.
City of Hallock	992	15	Sept. 14 - Oct. 13, Oct. 14 - Nov. 13, Nov. 14 - Dec. 12	\$25 if selected	Sept. 6	2	Antlerless only hunt, 5 permits available for each of three hunt periods, Police Chief, 218-843-3434, mdocken@so.co.kittson.mn.us
City of Cook	993	25	Sept. 14 - Dec. 31	\$20	Aug. 22 (noon)	5	Orientation 6:30 p.m. Wed. Sept. 4, Community Center, Cook. 218-666-2200, frontdesk@cookmn.us
Community of Side Lake	996	30	Sept. 14 - Dec. 31	\$20	Aug. 22 (noon)	5	Mandatory orientation 6:30pm Tues. Sept. 3, Side Lake Rec. Site/French Town Hall. Bill Schuster, 218-969-6799, bischust@gmail.com
City of Red Lake Falls	998	10	Sept. 14 - Dec. 31	None	Sept. 1	1	Antlerless only hunt. City of Red Lake Falls, 218-253-2996, bjohnson@sheriff.co.red-lake.mn.us

BEAR

Regulations

Complete bear hunting regulations are available online at www.mndnr.gov

Important Dates

August 16: start of baiting

September 1 - October 13: 2019 Bear Season

April 2020: applications available

May 1, 2020: application deadline for the 2020 season

Licensing

Residents and nonresidents can participate in a drawing for licenses within bear permit areas, and they may purchase a license over the counter for the no-quota area.

- Bear lottery winners must purchase their license by August 1, 2019. Unsold and any surplus licenses will then become available for purchase starting at noon on August 6, 2019.
- Bear hunters who use online or telephone options to purchase licenses should use extra care to assure their selections are correct.

MOOSE

There will be no state moose season in 2019. More information is available online at www.mndnr.gov/moose. Tribal moose seasons may be open in some areas.

Northeast Deer Permit Areas

Deer permit areas in the northeast were realigned to better reflect where deer and moose are on the land, reduce disease and parasite transmission from deer to moose, and enhance management of both deer and moose. Within primary moose range, deer will be managed at lower, but stable densities. Outside of primary moose range, deer will be managed for higher densities.

ELK

The application deadline for the 2019 elk hunt has passed. In total, 27 licenses were issued in Kittson County.

Season A: Sept. 7 - 15

Season B: Sept. 21 - 29

Season C: Oct. 5 - 13

Season D: December 7 - 15

The application deadline for next year's elk hunt is June 12, 2020. There is a \$4 application fee per hunter and a license for a party of up to two hunters costs \$287. Applications will be accepted at ELS agents statewide.

WATERFOWL

Consult the Waterfowl Hunting Regulations Supplement available online and wherever hunting and fishing licenses are sold for full details on waterfowl seasons.

Conservation grazing on wildlife management areas—good for the resources

Conservation grazing is an excellent grassland management tool. Planned grazing can improve plant diversity and habitat structure which benefits wildlife. Hunting is allowed when livestock are on a WMA.

In most cases livestock will be removed by mid-August. For more information see:

www.dnr.state.mn.us/publications/wildlife/index.html



WILD RICE

Harvesting wild rice is open to Minnesota residents and nonresidents. All nonresident harvesters are required to be licensed. Residents under 18 do not need a license accompanied by a licensed harvester. Season dates, hours and regulations on equipment are available online at www.mndnr.gov/regulations/wildrice.

Save the Wetlands

Protecting wetlands is crucial to ensuring healthy populations of ducks, pheasants, herons, and even deer. Minnesota leads the nation in protecting wetlands. Let's not lose that honor.



PUBLIC LANDS AND WILDLIFE REFUGES

STATE LANDS

Aquatic Management Areas

The DNR Division of Fish and Wildlife acquires land along lakes and streams to provide fishing opportunities and to protect critical fish habitat. These areas, known as Aquatic Management Areas (AMAs), are posted with signs to indicate allowable uses. It is always unlawful to leave personal equipment, such as tree stands, unattended on AMAs.

Wildlife Management Areas

All public land in state-owned Wildlife Management Areas (WMAs) is open to the hunting of all species of protected wild animals and trapping of mammals during the established seasons found in this booklet, except as follows:

General restrictions

- **Trespass:** Portions of WMAs posted closed to trespassing may not be entered without DNR authorization.
- **Closed hours:** WMAs may not be entered or used during closed hours if posted with these restrictions at major access points, except by permit.
- **Camping:** Camping is prohibited except in designated overnight-use areas or with a permit from the wildlife manager. A vehicle, trailer or tent lawfully left overnight must be occupied or attended.
- **Alcohol:** Alcoholic beverages may not be consumed, except by persons lawfully occupying an overnight-use area.
- **Firearms and target shooting:** Target, skeet, trap, or indiscriminate shooting is prohibited. A person may not possess an uncased or loaded firearm or an uncased or strung bow, except when lawfully taking a wild animal or by permit.
- **Destruction or removal of property:** Signs, posts, fences, gates, buildings, trees, shrubs, vines, plants, or other property may not be destroyed or removed (including use of metal detectors to remove property), except as follows: Wetland vegetation may be used to build blinds on the area, and edible fruits and seeds, or decorative portions of plants may be removed for personal use.
- **Garbage disposal and animal abandonment:** Disposing of or abandoning live animals, carcasses, garbage, trash, spoil, sludge, rocks, vehicles, or other debris or personal property on any WMA is prohibited.
- **Hunting, fishing and trapping equipment:** Boats, decoys, game cameras and other equipment must not be left unattended overnight, with the exception of traps in areas open to trapping and fish houses or dark houses in certain designated WMAs.

continued

- **Blinds and structures:** A person may not construct or maintain any building, dock, fence, billboard, sign, or other structure on any WMA, except that temporary waterfowl blinds may be erected, but may not become private property or be used to preempt hunting rights. Any materials brought into a WMA for the construction of a blind must be removed each day at the close of hunting hours.
- **Elevated stands:** A person may not construct, occupy, or use any elevated scaffold or other elevated device for the purpose of hunting, watching, or killing wild animals, except that portable stands may be used if they are removed each day at the close of hunting hours and do no permanent damage. Prior to the opening day of archery deer season, portable stands may be left overnight in a wildlife management area by a person with a valid bear license who is hunting within 100 yards of a bear bait site that is legally tagged and registered. The licensee's name and address, or drivers license number, or MNDNR number must be affixed to the stand in such a manner that it can be read from the ground. In a portion of northwest Minnesota, portable stands may be left overnight on wildlife management areas from November 1 through December 31. See the back of the fold-out map for details.
- **Dogs:** Dogs are permitted on WMAs only when accompanied by or under the control of the owner. From April 16 through July 14, dogs must be on a leash. A person training a dog on a WMA may not use live ammunition or blank cartridges, including the use of blanks in dummy launchers or similar devices.
- **Other domestic animals:** Livestock, horses, and other domestic animals, are not permitted on WMAs except under cooperative agreement or permit approved by the wildlife manager.
- **Unprotected animals:** Unprotected wild animals may be taken from September 1 through the last day of February, or by any person legally hunting a protected species, unless the area is specifically closed.
- **Beaver and otter:** Beavers and otters may only be taken by permit issued by the wildlife manager.
- **Crows:** Crows may be taken during established seasons, unless the area is specifically closed.

Habitat Money Available

The Conservation Partners Legacy Grant Program is looking for organizations to submit grant proposals to enhance, restore, or protect habitat for fish, game, and wildlife in Minnesota. Visit our web page at www.mndnr.gov/cpl for more information.

WMAs with special restrictions

Becklin Homestead Park WMA (Isanti County)—Is only open to special disabled hunts.

Bass Brook WMA (Itasca County) **St. Michael Meadow WMA** (Wright County)—Closed to hunting and trapping but open to archery deer hunting.

Bayport WMA (Washington County), **Hastings WMA** (Dakota County), and **Raguet WMA** (Scott and Carver counties)—Closed to trapping unprotected mammals except during trapping seasons for protected species. Firearms must be unloaded and cased, except in designated hunting areas during the small game season when shotguns with No. 4 or smaller shot only are permitted. Archery equipment is limited to designated hunting areas during established seasons on the Bayport WMA.

Vermillion River AMA/WMA, Gores Pool #3 WMA (Dakota County)—Portions are posted archery only for deer. On the same portions, all other game restricted to shotguns with BBB shot or smaller.

Chub Lake WMA (Dakota County)—Portions are posted archery only.

Boerner WMA (Sibley County), **Buelow WMA** (Steele County), **Bryson WMA** (Freeborn County), **Chapa Kak-Say-Za WMA** (Steele County), and **Hutchinson WMA** (McCleod County)—These areas are closed to the hunting and trapping of all species.

Carl and Verna Schmidt WMA (LeSueur County) **Bur Oak WMA** (LeSueur County) **Hearding Island WMA** and **Interstate Island WMA** (St. Louis County) and **Pine City WMA** (Pine County)—Closed to hunting of all species.

Carlos Avery WMA Controlled Hunt Zone—Two waterfowl hunting areas are available by drawing on Saturday and Tuesday mornings until the firearms deer opener. For details go to: www.mndnr.gov/averyhunt, www.mnwaterfowl.com, or call Carlos Avery WMA Headquarters at 651-539-3323.

Gold Portage WMA (Koochiching and St. Louis counties)—This area is open only to waterfowl hunting.

Gun Lake WMA (Aitkin County)—A 20-acre posted wildlife sanctuary is closed to trespass from September 1 through March 31.

Pelican Lake WMA (Wright County)—A 102-acre posted wildlife sanctuary is closed to trespass from March 1 through November 30.

Hampton Woods WMA (Dakota County)—Open for archery deer hunting and spring and fall turkey hunting. Small game may be taken through Nov. 30. Trapping and predator hunting by special permit only. Only shotguns with fine shot (BBB or smaller diameter) may be used. Some areas are posted "No Hunting." Contact the Vermillion Complex Wildlife Office for more information (651) 322-4643.

Haverhill WMA (Olmstead County)—Has buffer areas closed to the discharge of firearms and hunting along the southern boundary and south of the west parking lot. Closed to waterfowl hunting.

Uppgaard WMA (Crow Wing County)—This area is open to hunting beginning on the opening day of waterfowl hunting.

Gordon W. Yeager WMA (in the Rochester Refuge, Olmsted County) **Eastside WMA** (Olmsted County), and **Clare Johnson–Carl Schmidt WMA** (Morrison County)—These areas are closed to waterfowl hunting. Except on the Eastside WMA, firearms are restricted to shotgun with fine shot only for small game hunting.

Gordon W. Yeager WMA—Open to archery deer hunting only west of County Road 22 (East Circle Drive).

Lac qui Parle, Thief Lake, Talcot Lake, and Orwell WMAs—Small game hunting (including fall turkey) is restricted in the Controlled Goose Hunting Zones.

Lake Blanche WMA (Ottertail County)—This area is closed to firearms deer hunting.

Mentel WMA (Mower County)—Closed to all firearms hunting, but it is open for trapping and archery hunting.

Moose Willow WMA (Aitkin County)—The south portion of the Moose Pool has been posted as a wildlife sanctuary, closed to access, hunting or trapping from September 1 - March 31.

Talcot Lake WMA—Small and big game hunting is restricted in the controlled hunting zone.

Ricehaven WMA (St. Louis County)—The posted area is closed to all trespass from September 15 through November 24. Canoeing, birdwatching, and wild rice harvest (during the wild rice season) is allowed from May 1 through September 14. Hunting and trapping for any species for which there is an open season is allowed from November 25 through April 30 in the posted area.

Sand Prairie WMA (Sherburne County)—Open during the regular archery season for youth ages 10 through 17.

Sandstone WMA (Pine County)—Open to archery hunting for deer (no firearms deer hunting). Archery bear hunting by special permit only. Call General Andrews Field Office (218) 423-6026 for permit. Open to hunting and trapping of all other species by legal means during designated seasons.

Timber Lake WMA (Jackson County)—A portion of this area is closed to firearms deer hunting (as posted).

Pike Bay WMA (St. Louis County)—This area is closed to trapping of all species.

Schrafel WMA (Mower County)—This area is closed to trapping and firearms hunting. Open to falconry and archery hunting for deer and small game.

Dr. Johan C. Hvoslef WMA (Fillmore County)—This area is open to archery hunting only from September 1 through October 31 and during the spring turkey season. Firearms hunting (no centerfire rifles) is allowed from November 1 through December 15.

Wesley Olson WMA (Big Stone County)—A portion is closed to all trespass, but the remaining area is open to hunting.

Tom Cliff WMA (Waseca County), Somsen WMA (Brown County)—Closed to hunting.

Perched Valley WMA (Goodhue County) and **Yucatan WMA** (Fillmore and Houston counties)—Has buffer areas posted closed to hunting.

continued

Roseau River WMA (Roseau County), The Pool 1 Sanctuary is open for deer hunting during the muzzleloader season (including archery hunting).

Vermillion Highlands—A Research, Recreation and Wildlife Management Area (Dakota County) is open to archery, firearms and muzzleloader deer hunting by special lottery only and is open to late season pheasant and goose hunting and spring turkey hunting. Pheasant and goose hunting is open from December 16, 2019 through the end of the respective seasons. Predator hunting is allowed from January 1 - March 15 by special permit only. Closed to small game and all other species not listed above. Contact the Vermillion Complex Wildlife Office for questions at 651-322-4643.

Trapping permits required

All trappers must, regardless of furbearers taken, obtain a permit from the area manager on the following WMAs: **Carlos Avery** (Anoka and Chisago counties), **Hampton Woods** (Dakota County), **Hubbel Pond** (Becker County), **Red Lake** (Beltrami and Lake of the Woods counties), **Lac qui Parle** (Big Stone, Lac qui Parle, Swift, and Chippewa counties), **Mille Lacs** (Mille Lacs and Kanabec counties), **Roseau River** (Roseau County), **Talcot Lake** (Cottonwood and Murray counties), **Thief Lake** (Marshall County), **Vermillion Highlands** (Dakota County) and **Whitewater** (Olmsted, Wabasha, and Winona counties).

Wild rice

A person may harvest wild rice in a WMA, except where specifically closed. See page 100 for more information.

Ginseng

A person may not harvest wild ginseng in a WMA, except in the Whitewater WMA by permit from the area wildlife manager. The season opens September 1.

Motor vehicles and aircraft

The following regulations apply to motor vehicle and aircraft use on WMAs other than on federal, state, county, or township roads:

- No person may use aircraft (including drones) over a WMA in a manner that chases, herds, scares, or otherwise disturbs wildlife, except in emergencies or by authorization of the wildlife manager.
- Motor vehicles licensed for use on a public highway may be operated on established roads on the following WMAs, but not at speeds over 20 mph, unless posted otherwise. No vehicles may be driven beyond a sign prohibiting vehicular use, beyond any constructed vehicle barrier, or in a reckless or careless manner. The areas are: Carlos Avery (Anoka and Chisago counties), Hubbel Pond (Becker County), Mille Lacs (Kanabec and Mille Lacs counties), Red Lake (Beltrami and Lake of the Woods counties), Roseau River (Roseau County), Spring Lake Islands (Dakota County) for the purpose of ice fishing, and Thief Lake (Marshall County).
- Vehicles are prohibited on all other WMAs. The exception is that vehicles may be operated at speeds of 20 mph or less, on travel routes designated with signs for travel purposes.

continued

Motor vehicles and aircraft continued from page 105

- No vehicle may be parked in front of any gate or where it obstructs travel.
- No person may operate an all-terrain vehicle (ATV), all-terrain cycle (ATC), hang glider, air boat, personal watercraft (jet-ski), or hovercraft in a WMA unless specifically authorized.
- On Wildlife Management Areas north and west of the line described below, a snowmobile or an ATV may be used by a licensed firearms deer hunter who does not possess a firearm (cased or uncased) to retrieve and transport a deer that is known to be dead from the close of shooting hours to two hours after the close of shooting hours during the regular firearms deer season and for one day after the season: beginning at State Highway 1 from the west boundary of the state to State Highway 89, then north along State Highway 89 to Fourtown, then north on County State Aid Highway 44 to County Road 704, Beltrami County, then north on County Road 704 to Dick's Parkway State Forest Road, then north on Dick's Parkway to County State Aid Highway 5, then north on County State Aid Highway 5 to Warroad, then north on State Highway 11 to State Highway 313, then north on State Highway 313 to the north boundary of the state.
- On wildlife management areas within the area described as follows, a licensed deer hunter may operate an all-terrain vehicle during the firearms deer season before and after shooting hours and from 11 a.m. to 2 p.m.: from State Highway 1 and the west boundary of the Red Lake Indian Reservation; then west to State Highway 219; then north on State Highway 219 to State Highway 89; then north to State Highway 89 to County Highway 6; then east on County Highway 6 to County Highway 54 and County Highway 1 (Beltrami/Marshall county line); then north along the Beltrami/Marshall county line to the Roseau county line; east on the Beltrami/Roseau county line to Dick's Parkway, then south on Dick's Parkway to County Road 704, Beltrami county; then south to County State-aid Highway 44 to Fourtown; then south on State Highway 89 to the north boundary of the Red Lake Indian Reservation, then west and south following the boundary of the Red Lake Indian Reservation to the beginning.
- Without written permission from the DNR, no person may operate a snowmobile in a WMA south of a line described as follows: U.S. Highway 2 from Grand Forks east to Bemidji, then south along U.S. Highway 71 to Wadena, then east along U.S. Highway 10 to Staples and U.S. Highway 210 to the eastern boundary of the state.

Blinds for hunters with disabilities

The Carlos Avery, Lac qui Parle, Roseau River, Talcot Lake, and Whitewater Wildlife Management Areas have a limited number of goose hunting blinds for hunters with disabilities. Talcot Lake WMA and Roseau River WMA each have a wheelchair accessible deer blind for firearms hunting. Reservations are required for the Roseau River WMA blind. For more information, contact: Carlos Avery WMA, 5463-C West Broadway, Forest Lake, MN 55025 P: 651-539-3323; Lac qui Parle WMA, 14047 20th St. NW, Watson, MN 56295 P: 320-734-4451 Ext 222; Talcot Lake WMA, 40249 Co. Rd. 7, Dundee, MN 56131 P: 507-468-2248; Roseau River WMA, 27952 400th St., Roseau, MN 56751 P: 218-463-1130; or Whitewater WMA, 15035 Highway 74, Altura, MN 55910 P: 507-796-3281.

Motorized watercraft

The use of outboard motors (including electric trolling motors) or motorized water vehicles (including amphibious vehicles) is prohibited on waters within the boundaries of most state WMAs, except as follows:

Motorized Watercraft Permitted

AREA	COUNTY
Gold Portage WMA	Koochiching and St. Louis
Gores (Mississippi River Pool 3) WMA	Goodhue and Dakota
Hubbel Pond (Hanson Lake) WMA	Becker
Lac qui Parle WMA (except where posted)	Big Stone, Lac qui Parle, Chippewa and Swift
Mud-Goose WMA Motor size is restricted to 10 horsepower or less except during the waterfowl season, when no motors, including trolling motors, are allowed.	Cass
Orwell Reservoir Motor size is restricted to 10 horsepower or less.	Otter Tail
Roseau River WMA There are no motor limits on the main channel and oxbows of the Roseau River. Elsewhere on the Roseau River WMA, motors of 10 horsepower or less may be used only on days that the waterfowl season is open.	Roseau
South Walnut Lake WMA Motor size is restricted to 10 horsepower or less.	Faribault
Swamp River WMA	Cook
Spring Lake Islands WMA	Dakota
Talcot Lake WMA On the Talcot Lake WMA, motors are permitted on the lake (except on any day that the waterfowl season is open) but are prohibited on the river and marshes at any time of year.	Cottonwood and Murray
Thief Lake WMA Motor size is restricted to 10 horsepower or less.	Marshall

State Refuges

Game refuges

A state game refuge is closed to the hunting and trapping of wild animals unless listed below or in the table (pages 109 - 112). **Even though a refuge may be open, it could contain privately owned land on which the landowner may prohibit access.**

General restrictions

- A person may not trap beaver or otter within any state-owned game refuge without first obtaining a permit from the appropriate wildlife manager.
- Unprotected wild animals may be taken when there is an open season for any protected species, but only during the hours and by methods allowed for the protected species.

continued

- Firearms must be cased and unloaded and bows must be cased unless lawfully hunting in a refuge.

Lac qui Parle Game Refuge (Chippewa and Lac qui Parle counties)—Is open under the following restrictions: the portions of the refuge within the Lac qui Parle State Park, Lac qui Parle Mission Site, Rosemoen Island, or portions that are posted with “State Wildlife Sanctuary—Do Not Trespass” signs are closed to hunting except for permitted participants in disability hunts or those with specific authorization.

The remainder of the refuge is open to:

- Deer hunting.
- Waterfowl hunting at designated hunting stations only from October 17 through the end of the goose season. Stations are available first-come, first served.
- Small game (including turkey) other than waterfowl, except from October 12 through November 30. Small game hunting is not allowed on closed Canada goose hunting days during a split goose season.

No unauthorized person may trespass during the dates posted on any part of the refuge posted with “State Wildlife Sanctuary—Do Not Trespass” signs.

The exceptions are as follows:

- Ice fishing.
- Open water fishing is permitted in the posted closed area except from October 12 through the close of the open Canada goose season.

Rochester Refuge (Olmsted County)—Unprotected animals may be taken at any time and by any legal method.

Talcot Lake Game Refuge (Cottonwood County)—The Talcot Lake Game Refuge is open to waterfowl hunting only at designated hunting stations only during the Canada goose season. The Talcot Lake Waterfowl Refuge is closed to waterfowl hunting, except for persons with disabilities hunting geese at designated hunting stations.

Ogechie Lake (Mille Lacs County)—The majority of Ogechie Lake lies within Mille Lacs Kathio State Park, and the remainder lies within tribal land. As such, ALL of Ogechie Lake is closed to public hunting.

Duck refuges and duck sanctuaries

From September 1 through the final day of the duck season, or as otherwise posted, a person may not hunt, trap, fish, or trespass on portions of state wildlife management areas or federal waterfowl production areas that are posted to prohibit trespass.

Goose or waterfowl refuges

State goose refuges are closed to goose or waterfowl hunting (as posted) except when specifically opened during special seasons (see page 112). Other forms of hunting and trapping are permitted during the established seasons.

Hunting and Trapping on State Game Refuges

Refuges may be private property. Landowner permission may be required. Small game includes turkey; excludes waterfowl. For refuges open to goose hunting, see page 112.

COUNTY	REFUGE	SMALL GAME	TRAPPING	DUCKS	DEER/BEAR (FIREARMS)	DEER/BEAR (ARCHERY)
Beltrami	Bemidji	Closed Nov. 7-24	Open for Beaver, Mink, Muskrat and Otter	Closed	Muzzleloader deer only	Open
Beltrami	Hagali-Rice	Open Nov. 1	Open Nov. 1	Closed	Open	Open
Blue Earth and Le Sueur	East Minnesota River	Archery turkey only	Closed	Closed	Closed	Special archery deer hunt. See page 98
Clay	Clay County	Open	Closed	Closed	Open	Open
Crow Wing	Cross Lake	Closed	Open	Closed	Closed	Open
Dakota	Bellwood	Closed	Open	Closed	Closed	Open
Dakota and Rice	Carleton	Closed	Closed	Closed	Closed	Special archery deer hunt. See page 95
Dodge	Claremont	Open	Open	Closed	Muzzleloader deer only	Open
Douglas	Evansville	Closed	Open	Closed	Open	Closed
Douglas	Lake Winona	Closed	Open	Closed	Closed	Closed
Freeborn	Moscow	Open	Open	Closed	Open	Open
Freeborn	Albert Lea	Open	Open	Closed	Open	Open

continued

COUNTY	REFUGE	SMALL GAME	TRAPPING	DUCKS	DEER/BEAR (FIREARMS)	DEER/BEAR (ARCHERY)
Hubbard	Paul Bunyan	Closed Nov. 7-17	Open	Closed	Muzzleloader deer only	Open
Hubbard	Park Rapids	Closed	Open	Closed	Closed	Open
Hubbard	Schoolcraft	Closed Nov. 7-24	Open	Closed	Closed	Open
Isanti	Elizabeth Lake	Open	Open	Closed	Open	Open
Isanti	German Lake	Open	Open	Closed	Open	Open
Itasca	Lower Pigeon Lake	Closed	Closed	Closed	Open	Open
Itasca	Pigeon River Flowage	Closed	Closed	Closed	Open	Open
Kanabec	Fish Lake-Ann River	Open	Open	Open for ducks and geese	Open	Open
Martin	Fox Lake	Open	Open	Closed	Open	Open
McLeod	Glencoe Izaak Walton League	Closed	Open	Closed	Closed	Closed
McLeod	Gopher Campfire	Closed	Open	Closed	Closed	Closed
Meeker	Lake Ripley	Open after duck season	Open after duck season	Closed	Closed	Closed
Morrison	Camp Ripley	Closed	Closed	Closed	Closed	Open for deer only by permit
Nobles	Ocheda Lake	Open before duck season, after Dec. 1	Open	Closed	Deer before duck season, after Dec. 1	Deer before duck season, after Dec. 1
Olmsted	Rochester	Open	Open	Closed	Open	Open
Otter Tail	Erhard's Grove	Open	Closed	Closed	Open	Open
Otter Tail	Little Pine Lake	Closed	Open	Closed	Closed	Closed

continued

Hunting and Trapping on State Game Refuges

continued from page 110

COUNTY	REFUGE	SMALL GAME	TRAPPING	DUCKS	DEER/BEAR (FIREARMS)	DEER/BEAR (ARCHERY)
Pine	Pine County Unit 2	Open	Open	Open for ducks and geese	Closed	Open
Pipestone	Hiawatha	Open (shotgun only)	Open	Closed	Closed	Open
Polk	Oak Lake	Closed	Open	Closed	Closed	Closed
Polk and Clearwater	Polk-Clearwater	Closed	Open	Closed	Closed	Open
Rice	Nerstrand (written landowner permission required)	Open	Open	Closed	Open	Open
Roseau	Marvin Lake	Open	Open	Closed	Open	Open
Roseau	Warroad	Closed	Open	Closed	Closed	Deer only
St. Louis	Butterball	Closed	Open Nov. 25	Closed	Closed	Closed
St. Louis	Little Rice	Closed	Open Nov. 25	Closed	Closed	Closed
Sherburne	Clear Lake	Open	Closed	Closed	Deer only	Deer only
Sherburne and Stearns	St. Cloud	Closed	Closed	Closed	Closed	St. Cloud city permit may be required
Stearns	Cedar Lake	Closed	Closed	Closed	Deer only	Deer only
Stearns	Collegeville (St. Johns)	Closed	Closed	Closed	Written permission required	Deer only, written permission required
Watonwan	St. James	Closed	Open	Closed	Closed	Closed
Wilkin	Sunnyside Twp.	Closed	Open	Closed	Closed	Closed
Winona	Whitewater	Open	Open by permit	Closed	Deer only by permit; Open during youth deer season	Closed
Wright	Howard Lake	Closed	Open	Closed	Closed	Closed
Yellow Medicine	Hanley Falls	Closed	Closed	Closed	Closed	Written permission required

State Refuges Open to Goose Hunting

COUNTY	REFUGE	OPEN SEASON
Beltrami	Bemidji Game Refuge (except Lake Bemidji, Miss. River and Stump Lake)	Early goose Sept. 1 - 15
Clay	Clay County Game Refuge	Early goose Sept. 1 - 15
Dakota	Vermillion Highlands Research, Recreation and WMA	Goose Dec. 16 - Jan. 2
Dodge	Claremont Game Refuge	Goose hunting
Douglas	Evansville Game Refuge	Waterfowl hunting Early goose Sept. 1 - 15
Freeborn	Moscow Game Refuge	Goose hunting
Isanti	Elizabeth Lake Game Refuge German Lake Game Refuge	Youth waterfowl day and Early goose season.
Martin	Mud-Bardwell Game Refuge. No hunting within 100 yards of Mud and Bardwell lakes.	Canada geese Oct. 12 - Jan. 2
Nobles	Ocheda Lake Game Refuge	Youth Waterfowl Day Early goose Sept. 1 - 15. No hunting within 100 yards of surface water in September. Dec. 7 - Jan. 2
Olmsted	Rochester Game Refuge	Early goose Sept. 1 - 15
Steele	Rickert Waterfowl Refuge except Myron Buelow Waterfowl Sanctuary WMA	Early goose Sept. 1 - 15
Stevens	Harstad Slough Waterfowl Refuge	Early goose Sept. 1 - 15
Watsonwan	Saint James Game Refuge	Goose hunting Sept. 21 - 22

Only Approved Firewood is Allowed on DNR Lands

Approved firewood is:

- Firewood purchased from the DNR.
- Firewood purchased from an approved vendor (check out www.mndnr.gov/firewood for a list of approved vendors).
- Kiln-dried wood, such as unstained, unpainted dimensional lumber free of metal or other foreign objects.

These restrictions are needed to help prevent the introduction, or slow the spread, of damaging forest pests, including emerald ash borer, gypsy moth, and oak wilt. Help protect Minnesota's forests by leaving firewood at home! Check with the state park, state forest campground, or other state recreational facility you will be visiting to get the latest recommendations and restrictions on firewood movement to and within Minnesota.



State Forests

State forest lands are generally open for hunting and other types of outdoor recreation. Hunting on private land within a state forest is subject to state trespass laws. A partial summary of state forest use regulations is included below. A complete listing is available from the DNR.

Elevated stands

- The use of portable tree stands is recommended, especially those which can be secured without driving nails into trees. Nails are a safety hazard for woodcutters and harm the forest.
- Personal property must be removed from State Forest lands.
- It is illegal to destroy state property, including the cutting of trees for shooting lanes.
- Littering and erecting permanent buildings are prohibited.
- Any permanent unoccupied stand or blind on public land is public and not the property of the person who constructed the stand.

Firewood

Wood that is dead and lying on the ground may be gathered for campfire use on site. Only approved firewood is allowed to be brought onto DNR lands. See page 112.

Campfires

No permit is required for recreational campfires of less than 3 feet in diameter, in an area cleared of combustible materials for 5 feet around the fire.

Firearms

- Firearms may be discharged in compliance with the law on forest lands that are not posted closed to firearm discharge.
- Firearms must be unloaded and cased while in or within 200 feet of a forest recreation area (campground, day use area, parking area), except that during open hunting seasons a person may carry an unloaded, uncased firearm or a strung, uncased bow to hunt outside the recreation area.

Camping

Camping on forest lands outside of developed campgrounds is permitted, with some conditions.

Personal property

Personal property may not be left or positioned so as to obstruct use of a road or trail. Personal property left unattended for 14 days shall be deemed abandoned.

Motor vehicle and off-road rules

State forest lands are classified by the commissioner for purposes of motor vehicle use. Motor vehicle use is regulated as follows:

State forest lands classified as “managed”

Motor vehicles may use forest roads and routes unless they are posted or designated closed.

Unmarked/unsigned access routes

- In a MANAGED forest, motor vehicles may operate on all pre-existing, unsigned access routes on state forest lands. In a LIMITED forest, motor vehicles may not operate on pre-existing unsigned routes except persons with a valid hunting,

continued

Unmarked/unsigned access routes continued from page 113

trapping or commercial trapping license may use routes not specifically designated for other uses per the hunting and trapping exceptions below.

- However, when operating on unsigned routes in Minnesota's state forests, it is illegal to cause erosion, rutting, or damage to trees.

State forest hunting/trapping exceptions

Traveling off roads and trails (cross-country travel) in a LIMITED state forest or off roads, trails and access routes in a MANAGED state forest is prohibited except persons with a valid hunting, trapping, or commercial trapping license in possession may use Class I ATVs to travel cross country to:

- Retrieve big game (September through December).
- Hunt for big game and construct stands (October through December).
- Trap during the open season for protected furbearers.
- Trap for minnows under certain conditions.

State forest lands classified as "closed"

Motor vehicles are not allowed except:

- > Vehicles licensed for highway use may only use signed forest roads unless they are posted or gated closed.
- > Vehicles may operate on frozen public waters where it is not otherwise prohibited.

Limited, closed, and managed state forests

The following state forests are classified as LIMITED: Badoura, Bear Island, Bowstring, Buena Vista (portions), Burntside (portions outside BWCAW), Chengwatana, Cloquet Valley (portions), Crow Wing, D.A.R., Emily, Finland (portions), Fond du Lac, Foothills, General C.C. Andrews, George Washington (portions), Golden Anniversary, Hill River, Huntersville, Land O' Lakes, Lake Jeanette (portions outside BWCAW), Lyons, Mississippi Headwaters, Nemadji, Pat Bayle, Paul Bunyan, R.J. Dorer Memorial Hardwood (no areas where big game hunter/trapper exemption applies), Remer, Rum River, Savanna, St. Croix, Smoky Hills, Snake River (portions), Solana, Sturgeon River (portions inside SNF), Two Inlets, Wealthwood, White Earth, Waukenabo.

The following state forests are classified as CLOSED: Battleground, Birch Lakes, Buena Vista (portions), Burntside (portions inside the BWCAW), Cloquet Valley (portions), Finland (portions), George Washington (portions), Insula Lake, Lake Isabella, Lake Jeanette (only portions in BWCAW), Pillsbury, Sand Dunes, Snake River (portions), Welsh Lake, Whiteface River. Note: these lists are subject to change as additional forest review is completed. See the following link for the most current status, or contact the DNR Information Center (see page 127): www.mndnr.gov/input/mgmtplans/ohv/designation/status.html

The following state forests are classified as MANAGED: Beltrami Island, Big Fork, Blackduck, Cloquet Valley (portions), Finland (portions), George Washington (portions), Grand Portage, Kabetogama, Koochiching, Lake of the Woods, Lost River, Northwest Angle, Pine Island, Red Lake, Smokey Bear, Sturgeon River (portions outside Superior National Forest).

Motor vehicle restrictions

(On state forest and county lands within state forests where motor vehicles are allowed.)

- No motor vehicle operation is allowed on designated nonmotorized trails, unless also posted open for a motorized use.
- Motor vehicles or snowmobiles may not operate on forest lands in a manner that causes erosion or rutting, or that damages or destroys trees or growing crops. The no-rutting provision does not apply on designated motorized trails.
- Motor vehicles or snowmobiles may not operate within the boundaries of an area that is posted and designated as closed to such use.
- Motor vehicles on state forest roads must: travel at a reasonable speed; obey posted speed limits, parking and traffic regulation signs; observe road closures; and may not damage the road, land or other natural resources.
- Cross country travel (off roads and trails) is prohibited. Exceptions to the ban (for both limited and managed forests) are:
 - > ATV use for big game hunting or constructing stands from October through December is allowed;
 - > ATV use for retrieving harvested big game is allowed from September through December; and
 - > ATV use for trapping is allowed during open seasons for protected furbearers.

These exceptions apply only to Class 1 All-Terrain Vehicles (ATVs) less than 2000 cc engine displacement and 2000 pounds total weight—motorcycles, trucks, and class 2 are not allowed to travel cross-country.

- Construction of unauthorized permanent trails on forest lands is prohibited.
- Areas with Limitations are areas within state forests where the big game hunter/trapper exceptions do not apply. These are areas of no motorized travel and provide walk-in hunting opportunities. All ingress points are signed with the orange sign “Area with Limitations.”
- In the Richard J. Dorer Memorial Hardwood Forest, motor vehicles and snowmobiles may operate only on forest roads that are not posted closed and on forest trails that are designated for motorized use. No motorized travel is allowed off of designated trails under any circumstances. **Motorized trails are open to ATVs and OHMs from May 1 through November 1.**

Non-motorized trails

Non-motorized trails are open to non-motorized uses, but may be limited by postings. In the Richard J. Dorer Forest, horses and bicycles may travel only on designated trails.

Scientific and Natural Areas

State Scientific and Natural Areas (SNAs) listed here are open to hunting and trapping as noted below. Also, check the DNR website for changes in SNAs open to hunting. In these SNAs open to hunting, portable stands and elevated scaffold may be used if it is removed each day at the close of shooting hours and does no damage to trees or other vegetation. Nails, spikes, screws or other devices that damage the bark of trees are prohibited. No motor vehicles are allowed in SNAs. More on SNAs can be found at mndnr.gov/snas.

SNAs Open to Hunting and Trapping Trapping allowed only where specified.

COUNTY	AREA	OPEN FOR
Aitkin	McGregor Marsh SNA	All hunting
Becker	Dinner Creek SNA	All hunting and trapping
Beltrami	Maurice O’Link Ribbed Fen Unit SNA	All hunting (wholly within Red Lake Peatland SNA)
Brown	Joseph A. Tauer Prairie SNA	All hunting and trapping
Carlton	Hemlock Ravine SNA	Deer only by permit, in conjunction with Jay Cooke State Park
Carver	Seminary Fen SNA	Archery hunting only
Chisago	Franconia Bluffs SNA	All hunting
Clay	Felton Prairie SNA, Bicentennial Unit only	Deer hunting only
Clearwater	Iron Springs Bog SNA	Deer hunting only
	Itasca Wilderness Sanctuary SNA	Firearms deer hunting only, including muzzleloader season, in conjunction with Itasca State Park hunts.
Cook	Hovland Woods SNA	All hunting
	Lutsen SNA	All hunting; except only deer hunting in Scherer Conservation Unit. See SNA website for map.
	Myhr Creek Ridge SNA	All hunting
	Spring Beauty Northern Hardwoods SNA	All hunting
Crow Wing	Mille Lacs Moraine SNA	All hunting
Fillmore	Rushford Sand Barrens SNA	All hunting
	Cherry Grove Blind Valley SNA	Deer hunting only
Goodhue	Cannon River Turtle Preserve SNA	All hunting
Houston	Brownsville Bluff SNA	Deer only, no hunting in posted sanctuary. See SNA website for map.
	Mound Prairie SNA	All hunting in the portion north of Hwy 16; deer only in the south portion.

continued

SNAs Open to Hunting and Trapping continued from page 116

Trapping allowed only where specified.

COUNTY	AREA	OPEN FOR
Hubbard	Badoura Jack Pine Woodland	All hunting and trapping
	La Salle Lake SNA	All hunting and trapping
	Lester Lake SNA	All hunting and trapping
Itasca	Boltuck-Rice Forever Wild SNA	All hunting
	Chisholm Point Island SNA	Deer only, by archery
	Ladies Tresses Swamp SNA	All hunting
	Little Too Much Lake SNA	All hunting
	Lost 40 SNA	All hunting
	Mississippi Oxbow SNA	All hunting and trapping
	Potato Lake SNA	All hunting
	Wabu Woods SNA	All hunting
Koochiching	Caldwell Brook Cedar Swamp SNA	All hunting
	Watrous Island SNA	All hunting and trapping
Lac qui Parle	Yellow Bank Hills SNA	All hunting and trapping
Lake of the Woods	Gustafson's Camp SNA	All hunting and trapping
	Pine and Curry Island SNA	Waterfowl only
Mahnomen	Santee Prairie SNA	All hunting and trapping
Morrison	Lake Alexander Woods SNA	Portions open to deer hunting. See SNA website for map.
Norman	Prairie Smoke Dunes SNA	Antlerless deer hunting only
Pine	Black Lake Bog SNA	All hunting and trapping
Pipestone	Prairie Coteau SNA	All hunting and trapping
Polk	Gully Fen SNA	Deer only, by archery
Redwood	Cedar Rock SNA	All hunting and trapping
	Cedar Mountain SNA	Deer only, by archery
Renville	River Warren Outcrop SNA	All hunting and trapping
Rice	Prairie Creek Woods SNA	Muzzleloader deer only by permit in conjunction with Nerstrand Big Woods State Park special hunt.
Roseau	Two Rivers Aspen Prairie Parkland SNA	All hunting
Scott	Savage Fen SNA	Archery hunting only
Sherburne	Uncas Dunes SNA	All hunting

continued

SNAs Open to Hunting and Trapping continued from page 117

Trapping allowed only where specified.

COUNTY	AREA	OPEN FOR
St. Louis	Big Island SNA	Waterfowl hunting only
	Moose Mountain SNA	Deer only; archery Sept. 14 - Nov. 17, firearm Nov. 2 - 17
Stearns	Avon Hills Forest SNA	Deer only, by archery
	St. Wendel Tamarack Bog SNA	All hunting
Wabasha	Zumbro Falls Woods SNA	Antlerless deer hunting by permit
Yellow Medicine	Antelope Valley SNA	All hunting and trapping
	Mound Spring Prairie SNA	All hunting and trapping

Peatland SNAs Open to All Trapping and Hunting

COUNTY	PEATLAND SNA
Beltrami	Red Lake Peatland SNA
Cass	Hole-in-the-Bog Peatland SNA (Except Hole-in-the-Bog Lake, which is a waterfowl refuge)
Koochiching	East Rat Root River Peatland SNA
	Lost River Peatland SNA
	Myrtle Lake Peatland SNA
	North Black River Peatland SNA
	South Black River Peatland SNA
	West Rat Root River Peatland SNA
Lake	Sand Lake Peatland SNA
Lake of the Woods/Beltrami	Muligan Lake Peatland SNA
Lake of the Woods	Norris Camp Peatland SNA
	Winter Road Lake Peatland SNA
Roseau	Luxemburg Peatland SNA
	Pine Creek Peatland SNA
	Sprague Creek Peatland SNA
St. Louis	Lost Lake Peatland SNA

State Parks and State Recreation Areas Open to Public Hunting

All or portions of the state parks and state recreation areas (SRA) listed on the following page are open to public hunting, or public hunting and trapping according to Minnesota regulations unless otherwise noted. Maps showing the areas where hunting and trapping is allowed within each of these units are available online at www.mndnr.gov/parksandtrails. Hunters and trappers should refer to these maps in the field to ensure they are within the portion of the state park or state recreation area where these activities are permitted.

continued

State Parks and State Recreation Areas Open to Public Hunting

continued from page 118

With the exception of restrictions on firearms and traps, all state park rules remain in effect throughout the hunting and trapping seasons.

No permanent stands may be placed in state parks or state recreation areas open to hunting. Portable tree stands may be used for hunting (in areas open to hunting) or watching wild animals if the stand is removed each day and does no permanent damage to the tree in which it is placed. In areas of state parks or state recreation areas open to hunting by special permit, early placement of portable stands is allowed under the following conditions:

- Portable stands may be placed during normal business hours only and no more than seven days before the hunt. Stands must be removed no more than one day after the hunt.
- All stands must have owner/hunter identification on them.
- Only portable stands that do no damage to trees or other vegetation are allowed. Nails, screws or other devices that damage the bark of trees are prohibited. No screw in steps are allowed.
- Only one stand is allowed per hunter.

State Parks and State Recreation Areas Open to Public Hunting

Big Bog State Recreation Area

Most of the northern portion of Big Bog SRA is open to public hunting and trapping. Hunting and trapping is not allowed on Ludlow Island and vicinity or the boardwalk.

Cuyuna Country State Recreation Area

Much of Cuyuna Country State Recreation Area is open to public hunting, but closed to trapping.

Forestville Mystery Cave State Park

Approximately 430 acres of the park is open to public hunting but closed to trapping.

Garden Island State Recreation Area

Much of Garden Island State Recreation Area is open to public hunting but closed to trapping.

George H. Crosby Manitou State Park

The portion of the park which is east of the Manitou River and north of Minnesota Highway 61 (approximately 3,000 acres) is open to public hunting but closed to trapping.

Geenleaf State Recreation Area

Open to archery deer hunting following

general archery season regulations.

No special permit required. No bonus permits allowed. Kristy Rice (DNR), 320-234-2550, kristy.rice@state.mn.us

La Salle State Recreation Area

Most of La Salle SRA is open to public hunting and trapping of protected species during open seasons. Hunting and trapping is not allowed in the vicinity of the campground and cabins.

Split Rock Lighthouse State Park

Approximately 50 acres in the far northern part of the park is open to public hunting but closed to trapping. See map for location.

Temperance River State Park

Approximately 600 acres of Temperance River State Park is open to public hunting but closed to trapping. The area is located north of Minnesota Highway 61 and adjacent to the Cross River on both sides.

Tettegouche State Park

Much of the southern half of the park (approximately 3,700 acres) known as the Palisade Valley unit is open to public hunting and trapping.

National Wildlife Refuges and Waterfowl Production Areas

Federal Waterfowl Production Areas (WPAs) are open to public hunting except where prohibited. National Wildlife Refuges (NWRs) are closed unless expressly permitted. Please consult the appropriate NWRs and Wetland Management District (WMDs) managers or www.fws.gov/refuges for specific regulations.

General restrictions

- Small game hunters using shotguns, including turkey hunters, are required to use and possess only non-toxic shot.
- Small game hunters must wear an article of blaze orange/pink consistent with state regulations.
- Target shooting is prohibited.
- During the small game season, hunting dogs must be under the immediate control of the hunter. Training and allowing pets off leash are prohibited.
- Motorized vehicles are prohibited on all NWRs and WPAs except on designated parking areas, access roads, and public roads. Permits to operate vehicles on other roads may be available for hunters with disabilities.
- Motorized watercraft are prohibited on all WPAs and are restricted on most NWRs. Motorized watercraft are allowed without a permit on designated portions of the Tamarac and Upper Mississippi National Wildlife Refuge.
- Camping, campfires and overnight parking are prohibited on all WPAs including designated parking areas. Camping, campfires, and overnight parking are restricted on most NWRs.
- No permanent stands are permitted. Also prohibited are the use of nails, wire, screws, or bolts to attach a stand to a tree or hunting from a tree, into which a metal object has been driven to support a hunter. Portable hunting stands **MUST BE** set up and removed each day.
- All property brought onto a NWR or WPA must be removed after each day. This includes all vehicles, boats, decoys, trail cameras and trash.
- The use or possession of alcoholic beverages while hunting is prohibited.
- The destruction, defacement, disturbance or unauthorized removal of any natural object or government property is prohibited.
- Plants and animals cannot be introduced, liberated or placed on NWRs or WPAs.
- Disposing of animal carcasses, trash, refuse rocks, wood or other debris is prohibited.
- Cutting, mowing, sawing, digging, collecting, injuring or removing vegetation is prohibited.
- Distribution of feed or bait, or hunting over bait is prohibited. This includes salts and minerals.

Trapping

A person may not trap in a National Wildlife Refuge without a permit from the refuge manager. Waterfowl Production Areas (WPAs) are open to trapping per state regulations unless specifically prohibited.

Artificial lights

A person may not use a spotlight, headlight, or other artificial light to spot, locate, or take any wild animal in a NWR or WPA.

Specific restrictions

Agassiz National Wildlife Refuge (Marshall County)

22996 290th Street NE, Middle River, MN 56737-9754, 218-449-4115.

Limited small game and deer hunting are allowed as shown on maps available at refuge headquarters, parking areas, and kiosks along Marshall County Road 7 or online at www.fws.gov/refuge/Agassiz/

Big Stone National Wildlife Refuge

(Big Stone and Lac qui Parle counties)

44843 County Road 19, Odessa, MN 56276, 320-273-2191.

Small Game and deer hunting are open as posted with “Public Hunting Area” signs or shown on maps available at parking areas and at the Refuge Headquarters. The refuge is closed to migratory bird and coyote hunting.

Big Stone Wetland Management District

(Lincoln and Lyon counties)

44843 County Road 19, Odessa, MN 56276, 320-273-2191.

Hunting is allowed throughout the district.

Crane Meadows National Wildlife Refuge (Morrison County)

19502 Iris Road, Little Falls, MN 56534 320-632-1575.

Hunting opportunities are available. Contact the refuge headquarters or consult the Refuge website for more information at fws.gov/refuge/creane_meadows/.

Detroit Lakes Wetland Management District

(Becker, Clay, Mahnommen, Norman, and Polk counties)

26624 N Tower Road, Detroit Lakes, MN 56501-7959, 218-847-4431.

Hunting is allowed throughout the district, except on the Headquarters Waterfowl Production Area (WPA) in Becker County, the Hitterdal WPA in Clay County, and the McIntosh WPA in Polk County.

Fergus Falls Wetland Management District

(Otter Tail, Grant, Douglas, and Wilkin counties)

18965 County Hwy 82, Fergus Falls, MN 56537-7627, 218-739-2291.

Hunting is allowed throughout the district except on the Townsend, Mavis, Gilmore and designated portions of Knollwood Waterfowl Production Areas (WPA) in Otter Tail County, and Larson WPA in Douglas County.

Glacial Ridge National Wildlife Refuge (Polk County)

Contact Rydell NWR, 17788 349th Street SE, Erskine, MN 56535
218-687-2229.

Deer: Maps showing open areas are available in parking lots throughout the refuge and at refuge headquarters.

Upland and Migratory Bird: Open areas are also posted with migratory bird hunting area signs. Turkey hunting is allowed.

continued

Hamden Slough National Wildlife Refuge (Becker County)

21212 210th Street, Audubon, MN 56511, 218-847-4431.

Waterfowl: The refuge is open for Youth Waterfowl Day. Contact the Detroit Lakes WMD 218-847-4431 for information. Deer hunting is only allowed during the state muzzleloader season.

Litchfield Wetland Management District

(Meeker, Kandiyohi, Stearns, McLeod, Todd, Renville, and Wright counties)

22274 615th Avenue, Litchfield, MN 55355, 320-693-2849.

Hunting is allowed throughout the district except on part of the Phare Lake WPA in Renville County that lies within the State Game Refuge.

Minnesota Valley National Wildlife Refuge

(Hennepin, Ramsey, Dakota, Scott, Carver, Sibley, and Le Sueur counties)

3815 American Blvd E, Bloomington, MN 55425-1600, 952-854-5900.

Hunting information is available online at fws.gov/midwest/minnesota_valley and at the refuge headquarters.

Minnesota Valley Wetland Management District

(Hennepin, Dakota, Scott, Carver, Rice, Sibley, Blue Earth, Steele, Le Sueur, Waseca, Chisago, Goodhue, Washington, Nicollet, and Ramsey counties)

3815 American Blvd E, Bloomington, MN 55425-1600, 952-854-5900.

Hunting and trapping is allowed. Single projectile ammunition prohibited on Soberg WPA, Dakota County.

Morris Wetland Management District

(Stevens, Traverse, Big Stone, Lac Qui Parle, Yellow Medicine, Lincoln, Pope and Swift counties)

43875 230th Street, Morris, MN 56267, 320-589-1001.

Hunting is allowed throughout the district except on the designated portions of the Edward-Long Lake Waterfowl Production Area (WPA) in Stevens County.

Northern Tallgrass Prairie National Wildlife Refuge

44843 County Road 19, Odessa, MN 56276, 320-273-2191.

Call for refuge specific regulations and maps.

Rice Lake National Wildlife Refuge (Aitkin County)

36289 State Hwy 65, McGregor, MN 55760 218-768-2402.

Open areas are posted with "Public Hunting Area" signs or shown on maps available at Refuge Headquarters. The Refuge will be open for a special deer hunt for persons with disabilities. Contact the refuge headquarters for applications and information.

Rydell National Wildlife Refuge (Polk County)

17788 349th Street SE, Erskine, MN 56535 218-687-2229.

Small game hunting is closed on the refuge. Deer hunting is not permitted on the refuge except information about special hunts for persons with disabilities is available at 800-726-3692 and youth hunts at 218-687-2229.

continued

Sherburne National Wildlife Refuge (Sherburne County)

17076 293rd Ave, Zimmerman, MN 55398, 763-389-3323.

Hunting brochures are available at refuge kiosks, and online at fws.gov/refuge/sherburne or at the refuge headquarters.

Tamarac National Wildlife Refuge (Becker County)

35704 County Road 26, Rochert, MN 56578, 218-847-2641.

Refuge hours are 5 a.m. to 10 p.m.

Areas open for small game, waterfowl, and deer hunting are marked on maps available at Refuge Headquarters or at www.fws.gov/refuge/tamarac.

**Upper Mississippi River National Wildlife and Fish Refuge
(Wabasha, Winona, and Houston counties)**

51 E. 4th Street, Winona, MN 55987, 507-452-4232.

Working a dog in refuge waters by tossing a retrieval dummy or object for out-and-back exercise is allowed. Trapping, including otter, is allowed only by special use permit issued by the refuge manager. Except for spring turkey hunting the refuge is closed to hunting from March 16 - August 31. Portions of the refuge are open to fall hunting. For more information, contact refuge headquarters.

**Windom Wetland Management District
(Brown, Cottonwood, Faribault, Freeborn, Jackson, Martin, Murray Nobles,
Pipestone, Redwood, Rock, and Watonwan counties)**

49663 County Road 17, Windom, MN 56101, 507-831-2220.

Hunting is allowed throughout the district except on the designated portions of the Wolf Lake Waterfowl Production Area (WPA) in Cottonwood County.

National Forest Lands in Minnesota

National forest lands in Minnesota are open to many public uses, including camping, hunting, fishing, trapping, snowmobiling and off-highway vehicle (OHV) use with some restrictions.

- Minnesota State hunting, fishing, trapping, snowmobiling and OHV regulations apply on national forest lands, except as otherwise stated below or in national forest regulations, 36 CFR Part 261.
- Special designation areas within national forests, such as designated Wilderness Areas, Semi-Primitive Nonmotorized Areas, and Research Natural Areas may have additional restrictions:
 - > Only portable stands or blinds that do not damage natural features and are removed at the end of the hunting season are permitted.
 - > Portable stands and blinds left unattended on national forest lands after the close of the hunting season are subject to impoundment.
 - > Cross-country or off-road OHV use for any purpose is prohibited. This includes the use of OHV's for big game retrieval, bear baiting and trapping.
 - > Commercial activities such as outfitting and guiding may not be conducted without a Special-Use Authorization issued by national forest management.
 - > Cutting or damaging of trees, including the cutting of shooting lanes, is prohibited.

continued

National Forest Lands in Minnesota *continued from page 123*

- Constructing, placing, or maintaining any kind of road, trail, structure or other improvement is prohibited. This includes the use or occupancy of a permanent stand, blind or OHV trail.
- Storing or abandoning any personal property on national forest lands is prohibited.
- Discharging a firearm within 150 yards of a residence, building, campsite, developed recreation site, or occupied area is not allowed on national forest land.
- Dumping of any refuse, debris, trash or litter on national forest lands is prohibited.
- Damaging or removing any natural/cultural feature or federal property is prohibited.
- Fire restrictions must be observed when in effect.

Chippewa National Forest (Beltrami, Cass and Itasca counties)

- The Motor Vehicle Use Map (MVUM), is the legal guide for Motor Vehicle use on Forest Roads, it is updated annually, which could affect your riding. Forest Roads are identified on the MVUM and on the ground with a three- or four-digit numbered sign.
- Off-highway Vehicles (OHV) and Highway Licensed Vehicles (HLV), may only operate on Forest Roads designated open on the MVUM, which are available FREE at the Forest Supervisors or District Ranger Offices.
- Roads that are signed, gated, bermed with dirt, rocks, trees etc. or not designated open on the MVUM are closed to motor vehicles.
- Snowmobiles may operate on any unplowed Forest Service roads with 4 or more inches of snow accumulation.
- Camping within a developed recreation fee area for a period longer than 14 days is prohibited. Campers must leave campground for a minimum of 24 hours before returning.
- Camping for a period longer than 21 consecutive days at a single location, anywhere on National Forest lands (non-fee areas), is prohibited.
- Launching or retrieving a boat with a trailer is prohibited except at a designated boat ramp.

Superior National Forest (Cook, Lake and St. Louis counties)

- Motorized travel on the Superior National Forest is only allowed on roads and trails as designated by an annual Motor Vehicle Use Map. Copies of the map are available at Superior National Forest offices and online at the Forest website: www.fs.usda.gov/superior
- Snowmobiles may operate off-road in certain areas and on unplowed Forest Service roads with 4 or more inches of snow accumulation.
- Camping within a developed recreational site for a period longer than 14 days, except as otherwise posted, is prohibited.
- Camping for a period longer than 14 consecutive days at a single location, or longer than 30 consecutive days anywhere on National Forest lands, is prohibited.

continued

Superior National Forest (Cook, Lake and St. Louis counties) continued from page 124

- Permits are required year-round for entry into the Boundary Waters Canoe Area Wilderness. Wilderness rules and regulations apply to all visitors.
- Motor vehicles and all other types of motorized and mechanized equipment are prohibited in the Boundary Waters Canoe Area Wilderness except in specified areas.

For additional information, contact: Chippewa National Forest, 200 Ash Ave. NW, Cass Lake, MN 56633, 218-335-8600, fs.usda.gov/chippewa; or Superior National Forest, 8901 Grand Ave. Place, Duluth, MN 55808, 218-626-4300, fs.usda.gov/superior

St. Croix National Scenic Riverway

For information on trapping, which is restricted at the riverway, see www.nps.gov/sacn/planyourvisit/trapping.htm

County Lands

Cass County managed forest lands

- Tree stands that damage trees are not allowed; no nails, bolts, or screws. All new tree stands that damage trees will be removed; old tree stands will be removed as timber sales take place in an area.
- The county encourages portable tree stands, freestanding stands, and any tree stands that do not damage trees.

Crow Wing County managed forest lands

Permanent hunting stands are prohibited by ordinance.

Tribal Lands

Lands of the Red Lake Chippewa Band

Lands belonging to the Red Lake Band of Chippewa Indians in Beltrami, Koochiching, Lake of the Woods, and Roseau counties are closed to non-band members except by special authorization of the tribal council. Persons taking, tagging, and transporting deer from reservation lands on the Northwest Angle in accordance with the Red Lake Band Code do not need a state license.

Other tribal lands

- Nett Lake in Koochiching and St. Louis counties is closed to hunting by non-band members, except for duck hunting when accompanied by a band-member guide.
- Other reservation lands may be open for hunting or trapping to non-band members by authorization of the reservations. All non-band members who are hunting or trapping on reservation lands must comply with all state regulations, including licensing.

Public Hunting Land Maps

Find exact boundaries of WMAs, WPAs, state forests, national forests, and national wildlife refuges using the Recreation Compass online at mndnr.gov/maps/compass

Venison Donation Program

The venison donation allows hunters to donate deer that they have shot for distribution to food shelves at no cost to the hunter. Drop off a deer at any of the participating processors posted on the DNR website. Processing fees are paid from a \$1 fee collected from the sale of bonus permits. The DNR and the Minnesota Department of Agriculture fully support deer hunting and the venison donation program. Venison is a healthy source of high-quality protein. Lead contamination can be avoided by using nontoxic ammunition or reduced by using ammunition with high weight retention, such as bonded bullets, and by placing shots in vital areas, away from major muscle groups and liberally trimming meat around the wound channels.

CONTACT INFORMATION

DNR Information Center

500 Lafayette Road
St. Paul, MN 55155-4040
651-296-6157 or 888-646-6367
For TTY/TDD communication contact us through the
Minnesota Relay Service at 711 or 800-627-3529.
www.mndnr.gov



DNR Wildlife Offices

NORTHWEST REGION

Bemidji Headquarters

218-308-2651

Baudette Area Office

218-634-1705 Ext 222

Bemidji Area Office

218-308-2339

Crookston Area Office

218-687-2294

Detroit Lakes Area Office

218-846-8470

Fergus Falls Area Office

218-739-7576 Ext 238

Glenwood Area Office

320-634-7338

Karlstad Area Office

218-436-2427

Park Rapids Area Office

218-732-8452

Red Lake WMA

218-783-6861

Roseau River WMA

218-463-1130

Thief Lake WMA

218-222-3747

Thief River Falls Area Office

218-681-0946 Ext 222

NORTHEAST REGION

Grand Rapids Headquarters

218-328-8861

Brainerd Area Office

218-203-4301

Aitkin Area Office

218-429-3051

Cloquet Area Office

218-878-5661

Cloquet/Duluth Field Office

218-723-4768 Ext 224

Cloquet/General Andrews Field Office

218-423-6026

Grand Rapids Area Office

218-328-8860

International Falls Area Office

218-286-5434

Orr Field Office

218-757-3274

Tower Area Office

218-300-7861

Two Harbors Area Office

218-834-1453

Two Harbors/Grand Marais Field Office

218-387-6037

CENTRAL REGION

Regional Headquarters

651-259-5756

Cambridge Area Office

763-284-7230

Carlos Avery WMA

651-539-3323

Little Falls Area Office

320-616-2450 Ext 222

Mille Lacs WMA

320-532-3537

Forest Lake Area Office

651-539-3324

Rochester Area Office

507-206-2859

Sauk Rapids Area Office

320-223-7840

Shakopee Area Office

952-496-4141 Ext 221

Vermillion

Highlands WMA

651-322-4643

Whitewater WMA

507-796-3281

SOUTH REGION

New Ulm Headquarters

507-233-1200

Appleton Area Office/Lac qui Parle WMA

320-734-4451 Ext 228

Marshall Area Office

507-537-6250

New London Area Office

320-354-2154

Redwood Falls Field Office

507-637-4076

Nicollet Area Office

507-225-3572

Owatonna Area Office

507-414-6200

Slayton Area Office

507-836-6919

Talcot Lake Field Office

507-468-2248

Windom Area Office

507-832-6017

Conservation Officer

888-MINNDNR (888-646-6367)

Call the DNR Information Center for easy access to DNR information and to connect with a Conservation Officer.



Turn in Poachers (TIP)

800-652-9093

If you witness a violation in progress or need to contact a Conservation Officer immediately, call the Turn in Poachers 24-hour hotline.



Take part in a CRITICAL SUCCESS



This Critical Habitat license plate features previously unpublished work by Minnesota wildlife artist Les Kouba. When you purchase any of Minnesota's Critical Habitat license plates, your \$30 annual contribution is matched dollar-for-dollar with private donations and DNR nongame wildlife checkoff funds.

Call of the Moose Minnesota is a partnership between the Minnesota DNR and Les Kouba Outdoors. Portions of the proceeds from sales of Call of the Moose artwork and licensed products support DNR moose management and research.

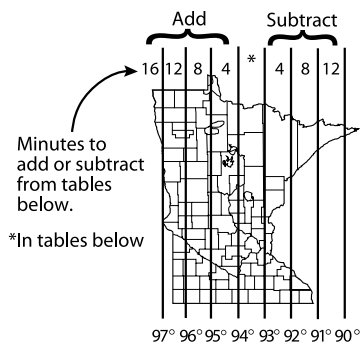
www.mndnr.gov
www.leskoubaoutdoors.com

SUNRISE/SUNSET TABLE

Nine hunting time zones are shown on the map to the right. Sunrise and sunset times to be used for hunting purposes in the “In Table” zone are shown in the table below and at right. To determine times for other zones, add or subtract, as appropriate, the minutes shown at the top of the map to the times shown in the table. Times shown are Central Daylight Saving Time through November 2, 2019 and Central Standard Time thereafter.

Sunrise/Sunset Table for 2019

DATE	JULY SUN- RISE	JULY SUN- SET	AUG. SUN- RISE	AUG. SUN- SET	SEPT. SUN- RISE	SEPT. SUN- SET	OCT. SUN- RISE	OCT. SUN- SET	NOV. SUN- RISE	NOV. SUN- SET	DEC. SUN- RISE	DEC. SUN- SET
1	5:30	9:04	5:58	8:40	6:35	7:51	7:11	6:54	7:51	6:02	7:31	4:33
2	5:31	9:03	5:59	8:39	6:36	7:49	7:12	6:52	7:51	6:01	7:32	4:33
3	5:31	9:03	6:00	8:38	6:37	7:47	7:13	6:51	6:53	5:00	7:33	4:33
4	5:32	9:03	6:01	8:36	6:38	7:45	7:14	6:49	6:55	4:58	7:34	4:32
5	5:32	9:02	6:03	8:35	6:39	7:44	7:16	6:47	6:57	4:57	7:35	4:32
6	5:33	9:02	6:04	8:34	6:41	7:42	7:17	6:45	6:58	4:55	7:36	4:32
7	5:34	9:02	6:05	8:32	6:42	7:40	7:18	6:43	6:59	4:54	7:37	4:32
8	5:35	9:01	6:06	8:31	6:43	7:38	7:19	6:41	7:01	4:53	7:38	4:32
9	5:35	9:01	6:07	8:29	6:44	7:36	7:21	6:40	7:02	4:51	7:39	4:32
10	5:36	9:00	6:08	8:28	6:45	7:34	7:22	6:38	7:04	4:50	7:40	4:32
11	5:37	9:00	6:10	8:26	6:47	7:32	7:23	6:36	7:05	4:49	7:41	4:32
12	5:38	8:59	6:11	8:25	6:48	7:30	7:25	6:34	7:06	4:48	7:42	4:32
13	5:39	8:59	6:12	8:23	6:49	7:28	7:26	6:32	7:08	4:47	7:43	4:32
14	5:39	8:58	6:13	8:22	6:50	7:27	7:27	6:31	7:09	4:46	7:44	4:32
15	5:40	8:57	6:14	8:20	6:51	7:25	7:28	6:29	7:10	4:45	7:44	4:32
16	5:41	8:56	6:16	8:18	6:53	7:23	7:30	6:27	7:12	4:44	7:45	4:32
17	5:42	8:56	6:17	8:17	6:54	7:21	7:31	6:25	7:13	4:43	7:46	4:33
18	5:43	8:55	6:18	8:15	6:55	7:19	7:32	6:24	7:14	4:42	7:46	4:33
19	5:44	8:54	6:19	8:14	6:56	7:17	7:34	6:22	7:16	4:41	7:47	4:33
20	5:45	8:53	6:20	8:12	6:57	7:15	7:35	6:20	7:17	4:40	7:48	4:34
21	5:46	8:52	6:22	8:10	6:59	7:13	7:36	6:19	7:18	4:39	7:48	4:34
22	5:47	8:51	6:23	8:09	7:00	7:11	7:38	6:17	7:20	4:39	7:49	4:35
23	5:48	8:50	6:24	8:07	7:01	7:09	7:39	6:16	7:21	4:38	7:49	4:35
24	5:49	8:49	6:25	8:05	7:02	7:08	7:40	6:14	7:22	4:37	7:50	4:36
25	5:50	8:48	6:26	8:03	7:03	7:06	7:42	6:12	7:24	4:36	7:50	4:37
26	5:51	8:47	6:28	8:02	7:05	7:04	7:43	6:11	7:25	4:36	7:50	4:37
27	5:52	8:46	6:29	8:00	7:06	7:02	7:44	6:09	7:26	4:35	7:51	4:38
28	5:54	8:45	6:30	7:58	7:07	7:00	7:46	6:08	7:27	4:35	7:51	4:39
29	5:55	8:44	6:31	7:56	7:08	6:58	7:46	6:07	7:28	4:34	7:51	4:39
30	5:56	8:43	6:32	7:55	7:09	6:56	7:48	6:05	7:30	4:34	7:51	4:40
31	5:57	8:41	6:33	7:53			7:50	6:03			7:51	4:41



Times shown in the tables below may vary by specific location.

For the exact time in your area consult a local airport or check online at:
mndnr.gov/sunrise-sunset

Sunrise/Sunset Table for 2020

DATE	JAN. SUN-RISE	JAN. SUN-SET	FEB. SUN-RISE	FEB. SUN-SET	MAR. SUN-RISE	MAR. SUN-SET	APR. SUN-RISE	APR. SUN-SET	MAY. SUN-RISE	MAY. SUN-SET	JUNE SUN-RISE	JUNE SUN-SET
1	7:52	4:42	7:33	5:21	6:52	6:00	6:55	7:41	6:03	8:18	5:30	8:52
2	7:52	4:43	7:32	5:22	6:50	6:02	6:53	7:42	6:02	8:20	5:29	8:53
3	7:52	4:44	7:31	5:24	6:48	6:03	6:51	7:43	6:00	8:21	5:29	8:54
4	7:52	4:45	7:30	5:25	6:46	6:04	6:49	7:44	5:59	8:22	5:28	8:55
5	7:51	4:46	7:29	5:27	6:45	6:06	6:47	7:46	5:57	8:23	5:28	8:56
6	7:51	4:47	7:27	5:28	6:43	6:07	6:45	7:47	5:56	8:24	5:28	8:56
7	7:51	4:48	7:26	5:29	6:41	6:08	6:43	7:48	5:55	8:26	5:27	8:57
8	7:51	4:49	7:25	5:31	7:38	7:09	6:42	7:49	5:53	8:27	5:27	8:58
9	7:51	4:50	7:23	5:32	7:36	7:11	6:40	7:51	5:52	8:28	5:27	8:58
10	7:50	4:52	7:22	5:34	7:36	7:12	6:38	7:52	5:51	8:29	5:26	8:59
11	7:50	4:53	7:20	5:35	7:34	7:13	6:36	7:53	5:49	8:30	5:26	8:59
12	7:50	4:54	7:19	5:37	7:32	7:15	6:34	7:54	5:48	8:32	5:26	9:00
13	7:49	4:55	7:18	5:38	7:30	7:16	6:33	7:56	5:47	8:33	5:26	9:01
14	7:49	4:56	7:16	5:39	7:28	7:18	6:31	7:57	5:46	8:34	5:26	9:01
15	7:48	4:58	7:15	5:41	7:26	7:19	6:29	7:58	5:45	8:35	5:26	9:01
16	7:48	4:59	7:13	5:42	7:25	7:20	6:27	7:59	5:43	8:36	5:26	9:02
17	7:47	5:00	7:12	5:44	7:23	7:21	6:26	8:01	5:42	8:37	5:26	9:02
18	7:46	5:01	7:10	5:45	7:21	7:23	6:24	8:02	5:41	8:38	5:26	9:03
19	7:46	5:03	7:08	5:46	7:19	7:24	6:22	8:03	5:40	8:40	5:26	9:03
20	7:45	5:04	7:07	5:48	7:17	7:25	6:21	8:05	5:39	8:41	5:26	9:03
21	7:44	5:05	7:05	5:49	7:15	7:27	6:19	8:06	5:38	8:42	5:26	9:03
22	7:43	5:07	7:04	5:51	7:13	7:28	6:17	8:07	5:37	8:43	5:27	9:04
23	7:42	5:08	7:02	5:52	7:11	7:29	6:16	8:08	5:36	8:44	5:27	9:04
24	7:42	5:10	7:00	5:53	7:10	7:30	6:14	8:10	5:36	8:45	5:27	9:04
25	7:41	5:11	6:59	5:55	7:08	7:32	6:12	8:11	5:35	8:46	5:27	9:04
26	7:40	5:12	6:57	5:56	7:06	7:33	6:11	8:12	5:34	8:47	5:28	9:04
27	7:39	5:14	6:55	5:58	7:04	7:34	6:09	8:13	5:33	8:48	5:28	9:04
28	7:38	5:15	6:53	5:59	7:02	7:35	6:08	8:15	5:32	8:49	5:29	9:04
29	7:37	5:17			7:00	7:37	6:06	8:16	5:32	8:50	5:29	9:04
30	7:36	5:18			6:58	7:38	6:05	8:17	5:31	8:51	5:30	9:04
31	7:35	5:19			6:56	7:39			5:30	8:52		

CALL US

Interpreters are available to answer all of your questions.

License, Titling and Registration: M-F 8 a.m.-4:30 p.m.

DNR Information Center: 888-MINNDNR or 651-296-6157



mnwildlife



mn_wildlife

TURN IN POACHERS

24-hour hotline, 800-652-9093



500 Lafayette Road

St. Paul, MN 55155-4040

888-MINNDNR or 651-296-6157

www.mndnr.gov

The Minnesota DNR prohibits discrimination in its programs and services based on race, color, creed, religion, national origin, sex, marital status, disability, sexual orientation, and status with regard to public assistance. Individuals with a disability who need a reasonable accommodation to access or participate in DNR programs and services please contact the DNR ADA Title II Coordinator at info.dnr@state.mn.us, 651-296-6157, or through MN Relay Service 711. Discrimination inquiries should be sent to Minnesota DNR, 500 Lafayette Road, St. Paul, MN 55155-4049.

This document is available in alternative formats to individuals with disabilities by contacting info.dnr@state.mn.us, 651-296-6157. For TTY/TDD communication contact us through the Minnesota Relay Service at 711 or 800-627-3529.

© 2019, State of Minnesota, Department of Natural Resources.



Publication printed using vegetable-based ink. Please recycle.

FAW_542.19 Rev. 7.16.19

OFFICE OF THE MINNESOTA SECRETARY OF STATE



REGISTER TO VOTE

www.sos.state.mn.us/elections-voting

CHRONIC WASTING DISEASE IN MINNESOTA

CWD

What to Know About Transporting Deer Carcasses

The discovery of chronic wasting disease in Minnesota means that hunters will need to be more vigilant when transporting deer carcasses. Here's what you need to know to keep our deer herd healthy:

Q If I shoot a deer, elk, moose or caribou in any other state or province can I bring it into Minnesota?

A Not as a whole carcass. However you can bring moose, deer, caribou or elk that have been processed as described below:

- Quarters or other meat with no part of the spinal column or head attached;
- Meat that is boned out or that is cut and wrapped;
- Antlers, clean skull plates with antlers attached, hides and teeth; and
- Finished taxidermy mounts or products.

Q If I shoot a deer in Minnesota, can I transport it to another area of the state?

A Yes, except for deer harvested in a CWD management or control zone. Deer harvested in a CWD management or control zone must remain there until a CWD not detected test is confirmed. Otherwise, there are no movement restrictions on deer carcasses within Minnesota.

Q I'm a nonresident just passing through Minnesota. Can I transport a whole carcass through the state?

A Yes. Nonresidents can transport whole or partial carcasses on a direct route through the state.

Q I process my own deer. What is the safest way to dispose of bones and other waste?

A The best way to dispose of deer parts is through your refuse hauler or by limiting exposure by burying deer carcasses. Deer carcasses cannot be disposed of on public lands, including road rights of way or water bodies. They also cannot be disposed on private lands without permission.

Q Can I bring the head of an animal into the state to have a European mount made?

A Only antlers or clean skull plates with antlers attached can be brought into the state. An intact head with any tissue, hair, etc. would not be allowed.

Q I'm hunting in an area where CWD surveillance is not occurring this fall—can I get my deer tested for CWD?

A The Veterinary Diagnostic Lab at the University of Minnesota will do individual CWD testing using IHC (industry standard) for a fee. More information online at www.vdl.umn.edu or by telephone 612-625-8787.

MINNESOTA 2019 DEER SEASON

Effective July 2019 through June 30, 2020

SHARE THE PASSION #huntmn

NOVEMBER 2019						
S	M	T	W	T	F	S
					1	2
3	4	5	6	7	8	9
10	11	12	13	14	15	16
17	18	19	20	21	22	23
24	25	26	27	28	29	30

Interpreters are available to answer all of your questions.

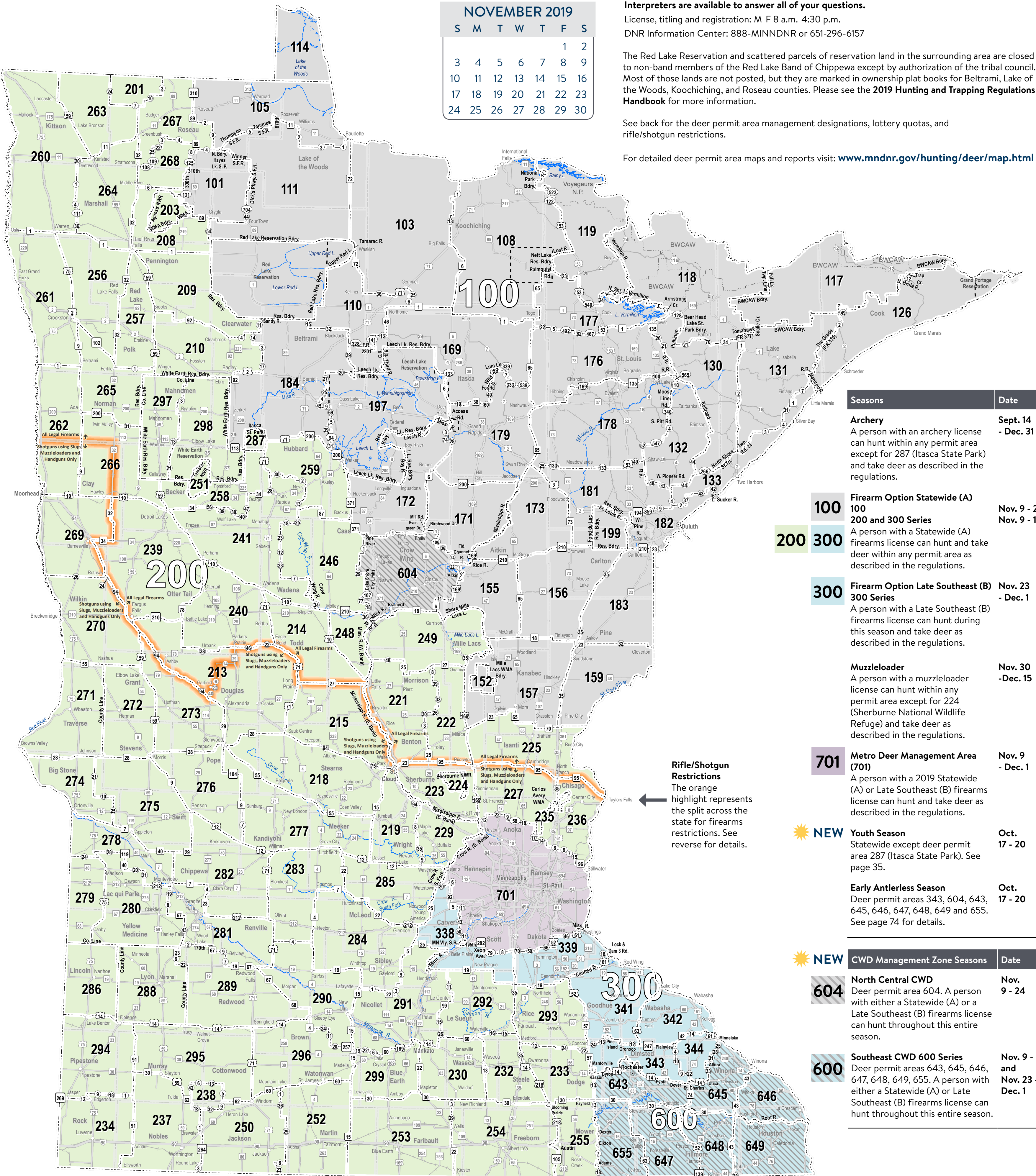
License, titling and registration: M-F 8 a.m.-4:30 p.m.

DNR Information Center: 888-MINNDNR or 651-296-6157

The Red Lake Reservation and scattered parcels of reservation land in the surrounding area are closed to non-band members of the Red Lake Band of Chippewa except by authorization of the tribal council. Most of those lands are not posted, but they are marked in ownership plat books for Beltrami, Lake of the Woods, Koochiching, and Roseau counties. Please see the **2019 Hunting and Trapping Regulations Handbook** for more information.

See back for the deer permit area management designations, lottery quotas, and rifle/shotgun restrictions.

For detailed deer permit area maps and reports visit: www.mndnr.gov/hunting/deer/map.html



Seasons	Date
---------	------

Archery
A person with an archery license can hunt within any permit area except for 287 (Itasca State Park) and take deer as described in the regulations.

Sept. 14
- Dec. 31

Firearm Option Statewide (A)
100
200 and 300 Series

Nov. 9 - 24
Nov. 9 - 17

A person with a Statewide (A) firearms license can hunt and take deer within any permit area as described in the regulations.

Firearm Option Late Southeast (B)
300 Series

Nov. 23
- Dec. 1

A person with a Late Southeast (B) firearms license can hunt during this season and take deer as described in the regulations.

Muzzleloader

A person with a muzzleloader license can hunt within any permit area except for 224 (Sherburne National Wildlife Refuge) and take deer as described in the regulations.

Nov. 30
- Dec. 15

Metro Deer Management Area (701)

A person with a 2019 Statewide (A) or Late Southeast (B) firearms license can hunt and take deer as described in the regulations.

Nov. 9
- Dec. 1

NEW

Youth Season

Statewide except deer permit area 287 (Itasca State Park). See page 35.

Oct.
17 - 20

Early Antlerless Season

Deer permit areas 343, 604, 643, 645, 646, 647, 648, 649 and 655. See page 74 for details.

Oct.
17 - 20

NEW

CWD Management Zone Seasons

Date

North Central CWD

Deer permit area 604. A person with either a Statewide (A) or a Late Southeast (B) firearms license can hunt throughout this entire season.

Nov.
9 - 24

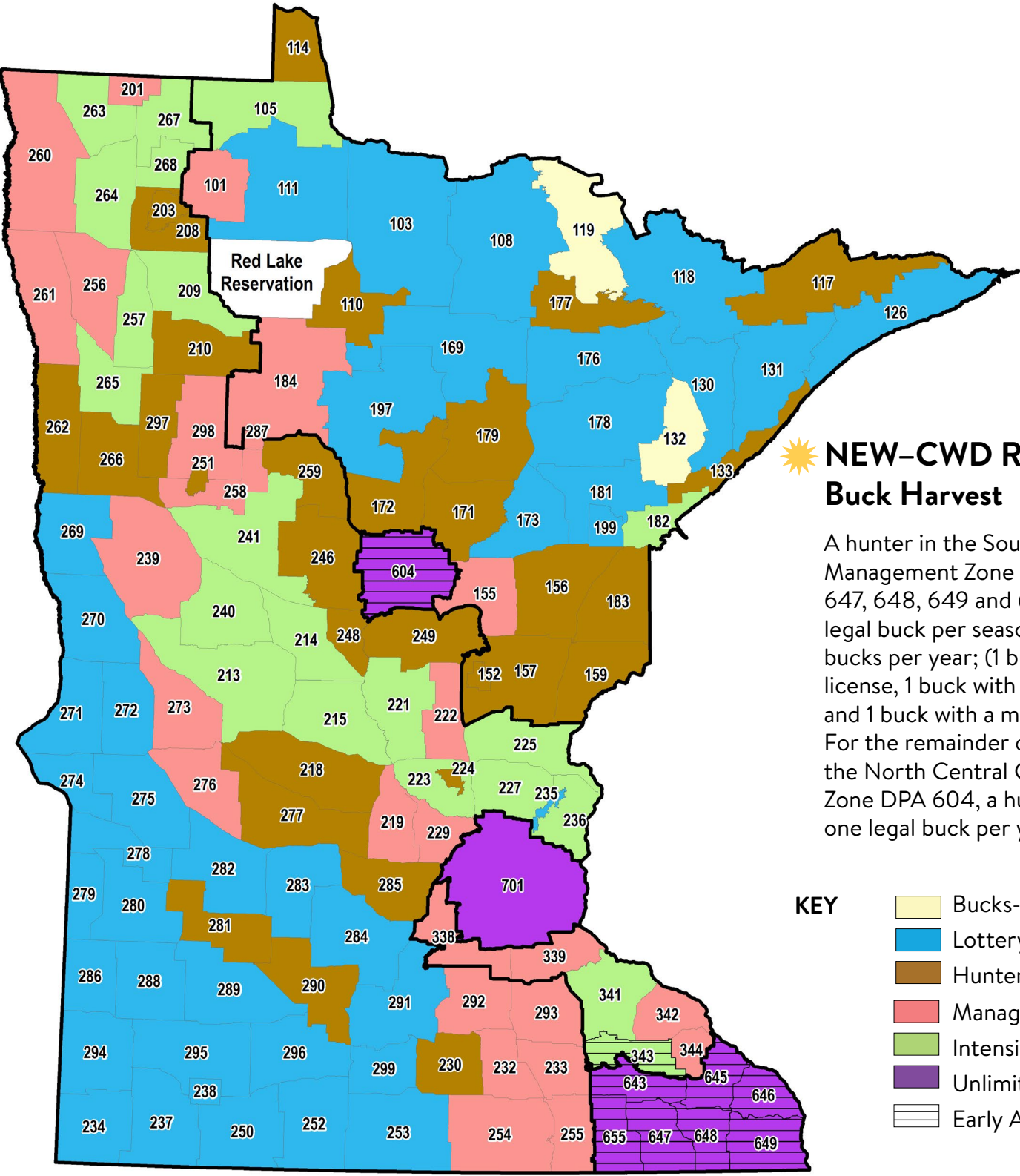
Southeast CWD 600 Series

Deer permit areas 643, 645, 646, 647, 648, 649, 655. A person with either a Statewide (A) or Late Southeast (B) firearms license can hunt throughout this entire season.

Nov. 9 - 17
and
Nov. 23 -
Dec. 1

Rifle/Shotgun Restrictions
The orange highlight represents the split across the state for firearms restrictions. See reverse for details.

2019 DEER AREA MANAGEMENT DESIGNATIONS



NEW-CWD Related Buck Harvest

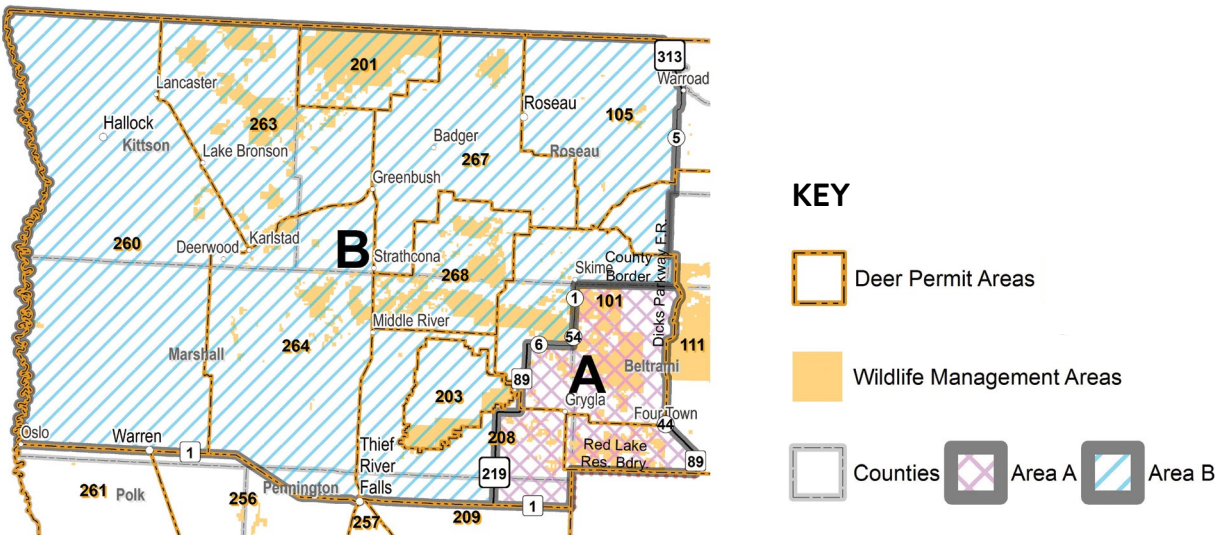
A hunter in the Southeast CWD Management Zone (DPA 643, 645, 646, 647, 648, 649 and 655) may harvest 1 legal buck per season and up to 3 legal bucks per year; (1 buck with an archery license, 1 buck with a firearms license, and 1 buck with a muzzleloader license). For the remainder of the state, including the North Central CWD Management Zone DPA 604, a hunter may only tag one legal buck per year.

- Bucks-only: 1 deer limit
- Lottery: 1 deer limit
- Hunter Choice: 1 deer limit
- Managed: 2 deer limit
- Intensive: 3 deer limit
- Unlimited Antlerless
- Early Antlerless Season

2019 Lottery Antlerless Deer Quotas

Area Number	Number of Permits
103	1,000
108	100
111	500
118	50
126	150
130	50
131	50
169	500
173	1,500
176	300
178	300
181	2,000
197	750
199	100
234	100
235	75
237	50
238	50
250	300
252	400
253	300
269	350
270	150
271	450
272	200
274	250
275	150
278	400
279	300
280	100
282	25
283	200
284	200
286	300
288	500
289	300
291	1,000
294	300
295	300
296	300
299	400

Special Northwest Minnesota Wildlife Management Area (WMA) Regulations Regarding ATV and Portable Stand Use During the Deer Season



Area A: On WMAs within this area, ATVs are permitted on designated ATV trails only, except during regular firearms deer season ATVs are:

- Permitted off trail by licensed deer hunters before and after legal shooting hours and from 11 a.m. to 2 p.m.
- Permitted off trail by licensed deer hunters to retrieve a harvested deer the day after the end of the season.

Area B: On WMAs within this area, an ATV may be used by a licensed firearms deer hunter who does not possess a firearm (cased or uncased) to retrieve and transport a deer that is known to be dead from the close of shooting hours to two hours after the close of shooting hours during the regular firearms deer season and for one day after the season.

Area A and B: From Nov. 1 through Dec. 31, a portable stand may be left overnight by a person possessing a license to take deer. A person leaving a portable stand overnight must affix a tag with:

- the person's name and address;
- the licensee's driver's license number; or
- the "MNDNR#" license identification number issued to the licensee.

The tag must be affixed to the stand so that it can be read from the ground and must be made of a material sufficient to withstand weather conditions. A deer hunter may not leave more than two portable stands in any one wildlife management area.

Unoccupied portable stands left overnight may be used by any member of the public. This rule expires Dec. 31, 2019.

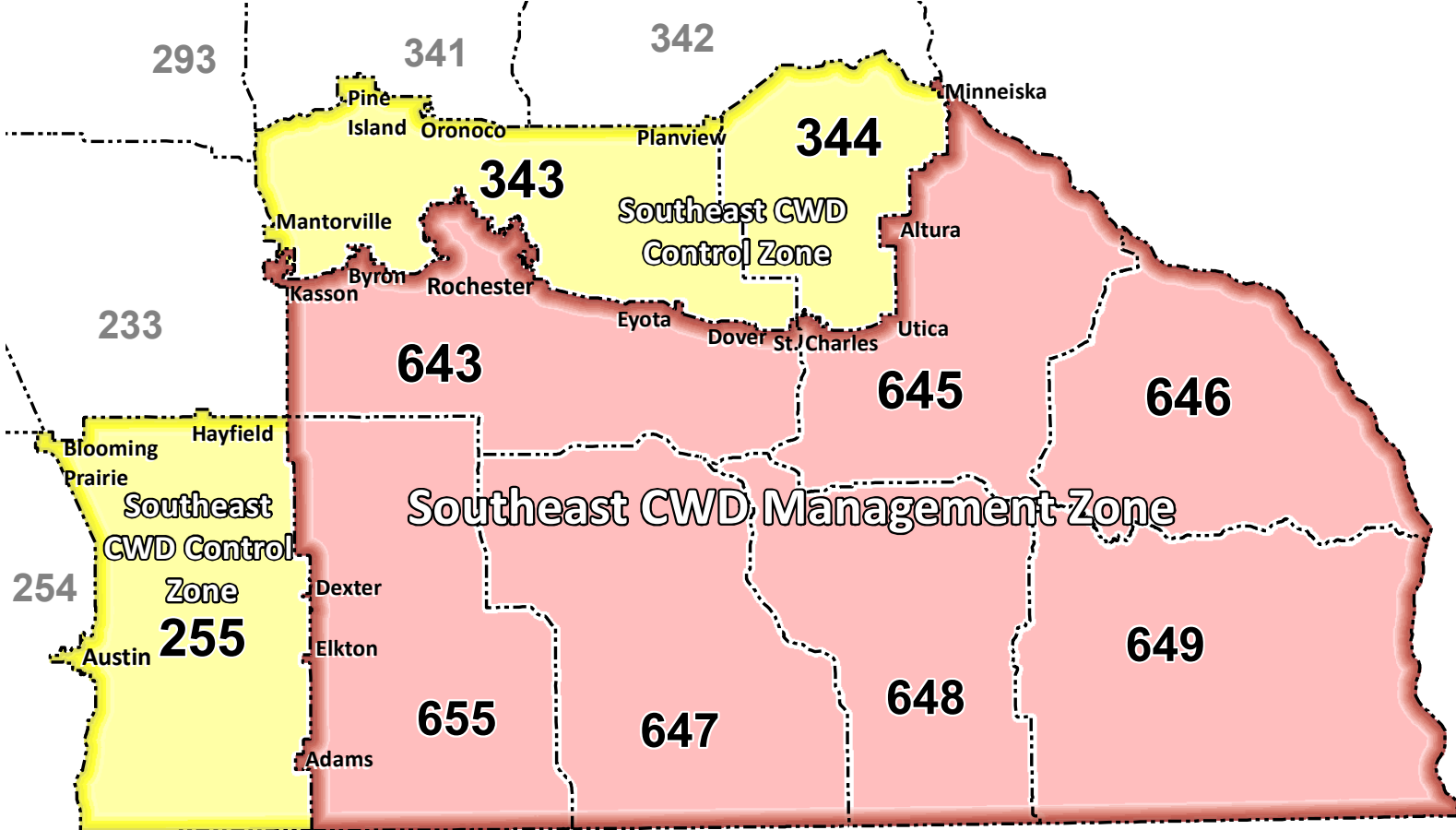
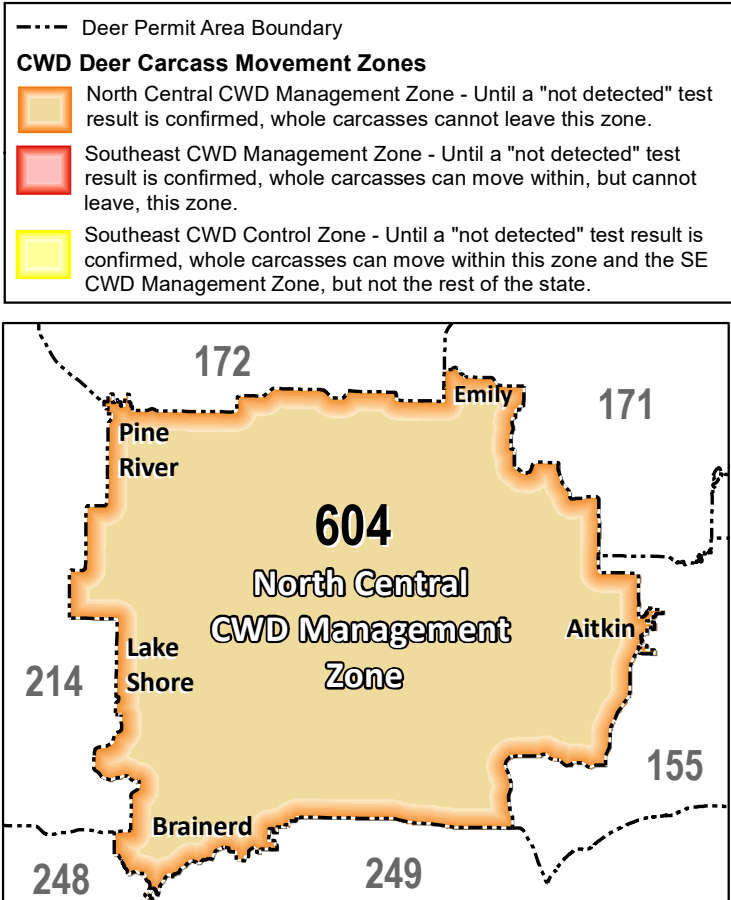
NEW-CARCASS MOVEMENT RESTRICTIONS

Cervidae, including deer, elk, and moose species harvested anywhere outside Minnesota
Only the following parts of deer or other cervids may be brought into Minnesota:
1) Quarters or other portions of meat with no part of the spinal column or head attached,
2) Meat that is boned out or that is cut and wrapped (either commercially or privately),
3) Hides and teeth, 4) Antlers or clean (no brain tissue attached) skull plates with antlers attached, and 5) Finished taxidermy mounts. Nonresidents transporting whole or partial carcasses on a direct route through Minnesota are exempt from this restriction.

Deer harvested in a CWD management zone
Whole carcasses of all deer, including fawns, taken within a CWD management zone must remain in the area until a "not detected" test is confirmed. The following parts of deer may leave a CWD management zone before a "not detected" test result is confirmed:
1) Quarters or other portions of meat with no part of the spinal column or head attached,
2) Meat that is boned out or that is cut and wrapped (either commercially or privately),
3) Hides and teeth, and 4) Antlers or clean (no brain tissue attached) skull plates with antlers attached.

Deer harvested in the CWD control zone (deer permit areas 255, 343, 344)
Whole carcasses of all deer, including fawns taken within the CWD control zone must remain either inside the control zone or CWD management zone until a "not detected" test is confirmed. The following parts of deer may leave a CWD control zone before a "not detected" test result is confirmed: 1) Quarters or other portions of meat with no part of the spinal column or head attached, 2) Meat that is boned out or that is cut and wrapped (either commercially or privately), 3) Hides and teeth, and 4) Antlers or clean (no brain tissue attached) skull plates with antlers attached.

Deer harvested inside Minnesota, outside of the CWD management and control zone
There are no carcass movement restrictions for deer harvested outside the CWD Management and Control Zones in Minnesota.



CHRONIC WASTING DISEASE (CWD) MANAGEMENT AND SURVEILLANCE AREAS

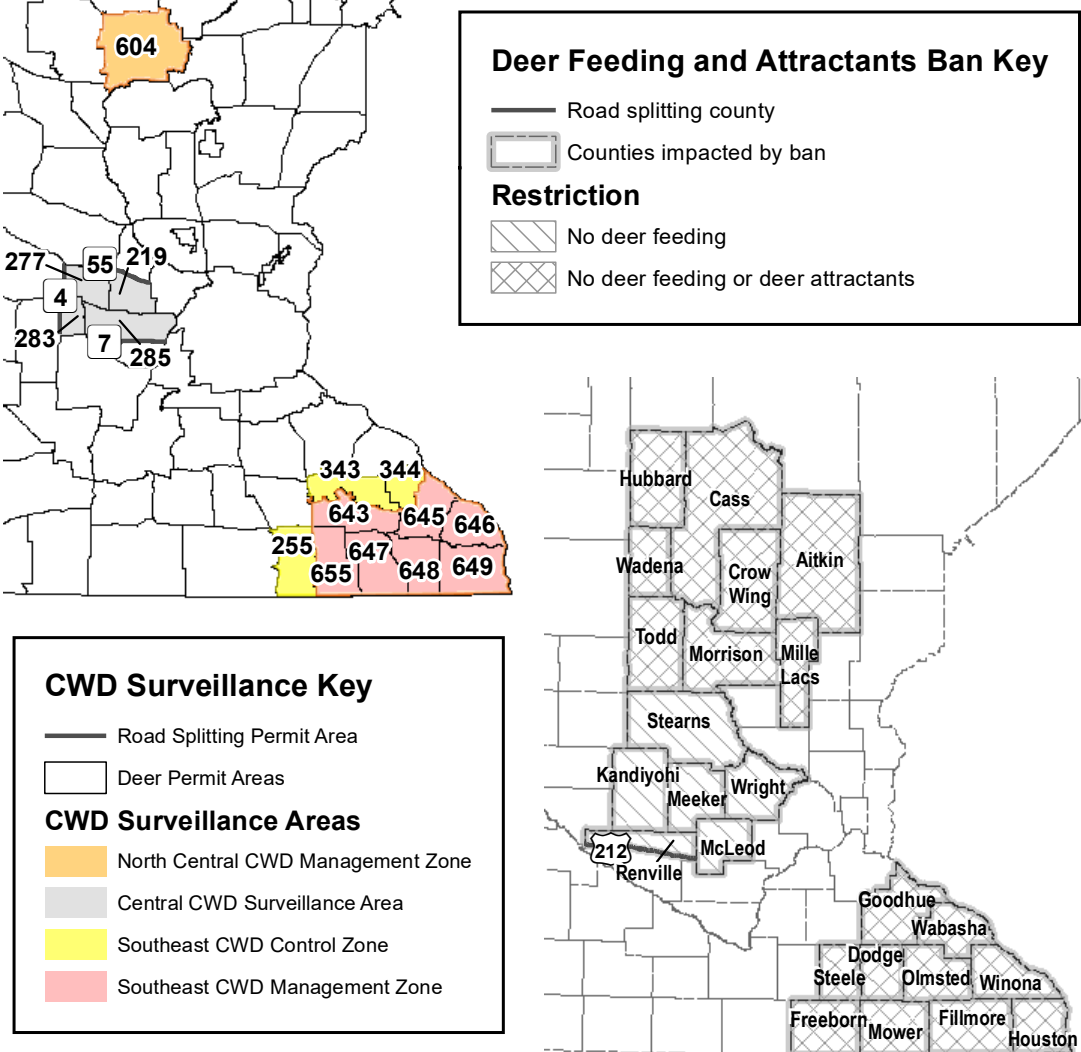
NEW—The DNR will collect tissue samples from deer in 15 deer permit areas in 2019. Hunters must present harvested deer for CWD sampling during the first two days of the A and B firearms seasons in deer permit areas 255, 343, and 344 in the southeast; in the central surveillance area in portions of 277 and 283 east of STH 4, the portion of 219 south of STH 55 and permit area 285 north of STH 7. Hunters must present harvested deer for CWD sampling throughout the firearms, muzzleloader and archery seasons in deer permit areas 604, 643, 645, 646, 647, 648, 649, and 655. See pages 63-68.

NEW—Deer Feeding Ban Expanded
Deer feeding continues to be prohibited in areas where chronic wasting disease was detected in farmed deer. This includes all of Kandiyohi, McCleod, Meeker, Stearns, and Wright and a portion of Renville north of U.S. Highway 212.

Deer feeding and deer attractants are prohibited in Aitkin, Cass, Crow Wing, Dodge, Fillmore, Freeborn, Goodhue, Houston, Hubbard, Mille Lacs, Morrison, Mower, Olmsted, Steele, Todd, Wabasha, Wadena and Winona counties.

Please see the 2019 Hunting and Trapping Regulations Handbook for more information.

> CWD Testing Areas: www.mndnr.gov/cwd > CWD Test Results: www.mndnr.gov/cwdcheck



RIFLE/SHOTGUN RESTRICTIONS

In the southern and western portion of the state shown in the map below, the only legal firearms for deer are shotguns using slugs, muzzleloaders, and handguns legal for big game. Muzzleloaders may be used throughout the state during the regular firearms seasons. For further assistance, see the detailed boundary on the reverse side or call 888-MINNDNR (646-6367).



2019 DEER SEASON AREA MAP

- Season dates
- Deer area boundaries
- Management designations
- Antlerless permit availability
- Rifle/shotgun boundary

Effective July 2019 through June 30, 2020

MINNESOTA HUNTING & TRAPPING REGULATIONS

SHARE THE PASSION #huntmn

DEPARTMENT OF NATURAL RESOURCES

www.mndnr.gov/hunting