


This document is made available electronically
by the Minnesota Legislative Reference Library
as part of an ongoing digital archiving project.
<http://www.leg.state.mn.us/lrl/lrl.asp>

2019 AIRPORT DIRECTORY and TRAVEL GUIDE



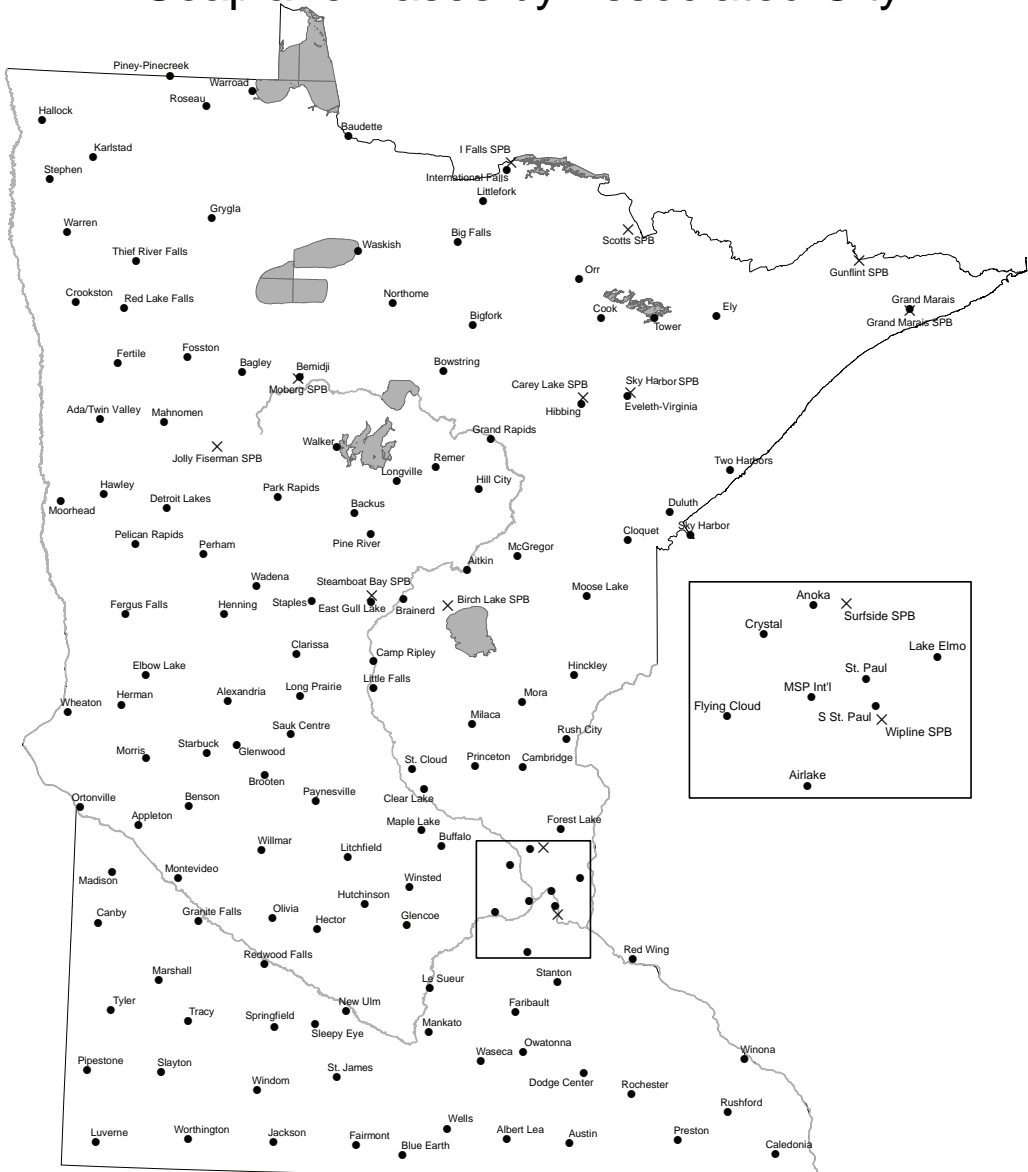
DEPARTMENT OF
TRANSPORTATION
AERONAUTICS

mndot.gov/aero

 Facebook

 Twitter

Minnesota Public Airports and Seaplane Bases by Associated City



● Public Airport

× Public Seaplane Base



Office of Aeronautics
222 East Plato Boulevard
St. Paul, MN 55107-1618
651-234-7200 / 800-657-3922

Your Office of Aeronautics is pleased to provide you with this 2019 Airport Directory and Travel Guide. This is a tremendous aviation resource for Minnesota's pilots. From the first few pages until the last, this publication contains a great deal of useful information about each of the public airports in the state. It also includes information about area restaurants, places to stay, and places of recreation when you're in town.

A PDF version of the directory, as well as other aviation related publications, are available online at mndot.gov/aero. Just click on the pilot tab and download the document you want. If you notice errors or information that needs updating in this Directory, please let us know. We update this document annually and do our best to keep the online versions current throughout the year.

As we move into our 76th year of dedicated service and support to aviation and aviators in Minnesota, we look forward to continuing and new relationships with individuals, and organizations. Working together, we can harness the energy and creativity of many minds to solve issues and find new ways to improve aviation and our 134 publicly owned and operated airports. We also look forward to hearing from you to help us improve how and what we do for you.

We also urge you to let us know about the aviation events planned at your local airport. Send us the information about your air show, fly-ins, pancake breakfasts, brat events, and more, and we will place that information on our web page to help spread the word. Follow us on Facebook and Twitter. Check our web page often for new information and event updates.

Please remember that safety is always our number one priority. If you observe conditions at an airport that could impact safety, please contact the local airport manager promptly. We also encourage you to become active in your airport community and participate in safety-related learning and on-going training. The FAA WINGS Program, www.faasafety.gov, is a terrific place to begin or continue your aviation safety education while networking with fellow aviators. Be sure to check NOTAMs to ensure they accurately reflect conditions at your airport. If something is different, please let your airport manager know right away.

We hope you have a safe and very enjoyable year visiting many of Minnesota's great airports!

#flyMN!

A handwritten signature in black ink that reads 'Cassandra Isackson'.

Cassandra Isackson, Director
MnDOT Office of Aeronautics

Notice to Directory Users

The information contained in this directory was current as of November 8, 2018. This directory (along with up-to-date changes) is also available on our web site at www.mndot.gov/aero

Please inform us of corrections and/or additions that come to your attention by phone, e-mail, or by marking the affected page and mailing to:

MnDOT Office of Aeronautics
Attn: Rachel Obermoller
222 East Plato Blvd.
St. Paul, MN 55107-1618
1-800-657-3922
rachel.obermoller@state.mn.us

The paper version of this directory was printed in Minnesota on Minnesota-milled paper. If you won't use your paper copy, please consider passing it along to someone who will or sharing with your local airport. An electronic version (PDF) is available on our website.

Note:

To request this document in an alternative format, please contact the Affirmative Action Office at 651-366-4723 or 1-800-657-3774 (Greater Minnesota); 711 or 1-800-627-3529 (Minnesota Relay). You may also send an email to ADArequest.dot@state.mn.us. (Please request at least one week in advance).

Cover Photo:

A 1933 Stinson Reliant at the Elbow Lake Municipal Seaplane Base – Y63.
Photo by Zack Cole, a Prairie Air mechanic at Elbow Lake Municipal Airport.

This year's cover photo won the contest, as voted on by you, users of Minnesota's airports. We'll be looking for your submissions again in 2019, so keep track of your best photos. Follow us on Facebook, Twitter, or watch our website for details about the 2020 cover photo contest.

Customs Procedures

Prior to conducting international flights between the United States and Canada, pilots are encouraged to become familiar with applicable requirements pertaining to documents, flight planning, and arrival notification, the transporting of articles, authorized airports, on-site inspection procedures, etc.

This information may be obtained from various sources, which include:

- Canada Border Service Agency – 1-888-CANPASS or www.cbsa.gc.ca
- Canada Flight Supplement and Canada Water Aerodrome Supplement – available from NAV CANADA: 1-866-731-PUBS or <http://products.navcanada.ca>
- U.S. Customs Service, Minneapolis, MN office – 612-725-3689 or www.cbp.gov
- Guide for Private Flyers and Know Before You Go – available from U.S. Customs and Border Protection at www.cbp.gov

Substantial penalties may be imposed for failure to comply with customs and immigration regulations.

Government Agencies

Camp Ripley..... 320-616-2780

FAA – www.faa.gov

Minneapolis ARTCC..... 651-463-5500

Enroute Air Traffic Control

Minneapolis Airports District Office..... 612-253-4610

Airport Construction & Maintenance

Minneapolis Flight Standards District Office..... 612-253-4400

Licensing of Airmen & Mechanics; Aircraft Certification;
Accident Prevention Program; Air Carrier Operations

Leidos Automated Flight Service Station..... 800-992-7433

Filing Flight Plans(800-WX-BRIEF)
Weather and Airport Information

National Transportation and Safety Board (NTSB)..... 303-373-3500

www.nts.gov

Accident Reporting
Investigation

Metropolitan Airports Commission..... 612-726-8100

www.metroairports.org

Other Aeronautics Offices

Illinois Department of Transportation..... 217-785-8500

Iowa Department of Transportation 515-239-1691

North Dakota Department of Transportation..... 701-328-9650

South Dakota Department of Transportation..... 605-773-3574

Wisconsin Department of Transportation 608-266-3351

MnDOT Office of Aeronautics

General Information..... 800-657-3922, 651-234-7200

Aircraft Registration..... 651-234-7201

MnWAS 651-234-7225

U.S. Department of Agriculture

U.S. Forest Service www.fs.fed.us/managing-land/fire

U.S. Department of the Interior (National Park Service)

Fire & Aviation Management..... www.nps.gov/fire

Individual airport numbers are listed on their respective page.

Minnesota Weather Access System (MnWAS)

MnDOT provides computers for use in obtaining weather briefing information at airports throughout Minnesota. The homepage on these computers provides a list of suggested websites, however users may also enter a web address into the browser address bar. To access the home page for the MnWAS computers from any internet-enabled device, go to www.mndot.gov/aero and click on the "Weather Links" in the "Pilot" section of our site.

The homepage for the computers also provides information about the MnWAS program, a brief description of the selected links, and the information about obtaining a weather briefing online.

For questions about the MnWAS program or to report an issue with a MnWAS computer or printer, please contact Mike Hartell at 651-234-7225, call Aeronautics at 1-800-657-3922, or email michael.hartell@state.mn.us

MnWAS computers are now available at the following airports:

Aitkin	Fairmont	Maple Lake	Rochester
Albert Lea	Faribault	Marshall	Roseau
Alexandria	Fergus Falls	McGregor	Rush City
Austin	Forest Lake	Milaca	Rushford
Bagley	Fosston	Minneapolis-LVN	St. Cloud
Baudette	Glencoe	Minneapolis-ANE	St. James
Bemidji	Glenwood	Minneapolis-MIC	St. Paul-21D
Benson	Grand Marais	Minneapolis-FCM	St. Paul-STP
Bloomington (Academy College)	Grand Rapids	Minneapolis-MSP	Sauk Centre
Blue Earth	Granite Falls	Montevideo	South St. Paul
Brainerd	Hallock	Moorhead	Springfield
Buffalo	Hawley	Mora	Stanton
Cambridge	Hector	Morris	Staples
Canby	Hibbing	New Ulm	Starbuck
Clear Lake	Hinckley	Olivia	Thief River Falls
Cloquet	Hutchinson	Orr	Tower
Cook	International Falls	Ortonville	Tracy
Crane Lake	Jackson	Owatonna	Two Harbors
Crookston	Le Sueur	Park Rapids	Wadena
Detroit Lakes	Lino Lakes SPB	Paynesville	Walker
Dodge Center	Litchfield	Perham	Warroad
Duluth Int'l	Little Falls	Pine River	Waseca
Duluth Sky Harbor	Long Prairie	Pinecreek	Wells
Elbow Lake	Longville	Pipestone	Willmar
Ely	Luverne	Preston	Windom
Eveleth	Madison	Princeton	Winona
Eveleth SPB	Mahnomen	Red Wing	Winsted
	Mankato	Redwood Falls	Worthington

Automated Weather Observation Systems (AWOS) & Automated Surface Observation Systems (ASOS)

Airport	Facility/Frequency	Phone Number
Aitkin	VHF 118.675	218-927-2101
Albert Lea	VOR 109.8	507-377-1583
Alexandria	VHF 118.375	320-763-7174
Appleton	VHF 118.5	320-289-1265
Austin	VHF 119.025	507-433-6667
Baudette	VHF 126.775	218-634-3080
Bemidji	VHF 119.275	218-755-2575
Benson	VHF 118.45	320-843-3242
Bigfork	NDB 345	218-743-3289
Brainerd	VHF 126.775	218-828-3314
Buffalo	VHF 120.45	763-684-0762
Cambridge	VHF 121.125	763-689-9562
Canby	VHF 118.575	507-223-5293
Cloquet	VHF 118.525	218-879-0783
Cook	VHF 118.175	218-666-2539
Crookston	VHF 126.425	218-281-3018
Detroit Lakes	VOR 111.2	218-847-8626
Dodge Center	VHF 119.075	507-374-6369
Duluth Int'l	VHF 124.1 (ATIS)	218-723-8340
Duluth Sky Harbor	VHF 119.275	218-720-4886
Elbow Lake	VHF 118.075	218-685-6456
Ely	VHF 132.025	218-365-3814
Eveleth	VOR 108.2	218-744-2369
Fairmont	VHF 120.025	507-238-1562
Faribault	VOR 111.2	507-332-2505
Fergus Falls	VOR 110.4	218-736-7216
Flag Island	VHF 118.375	218-223-4023
Fosston	VHF 118.35	218-435-6448
Glencoe	VHF 119.625	320-864-5830
Glenwood	VHF 118.925	320-634-5660
Grand Marais	VHF 119.925	218-387-1971
Grand Rapids	VHF 118.425	218-326-8337
Granite Falls	VHF 120.1	320-564-9388
Hallock	VHF 126.475	218-843-2415
Hibbing	VHF 126.425	218-263-8384
Hinckley	VHF 118.225	320-384-6169
Hutchinson	VHF 118.525	320-587-3343
International Falls	VHF 120.0	218-285-2996
Jackson	VHF 118.1	507-847-5810
Litchfield	VOR 109.0	320-693-6456
Little Falls	VHF 119.45	320-632-6791
Long Prairie	VHF 118.65	320-732-3508
Longville	VHF 118.275	218-363-3347
Luverne	VHF 119.825	507-283-5027
Madison	VHF 118.975	320-598-3863
Mahnomen	VHF 121.125	218-936-2507
Mankato	VHF 118.175	507-625-3726
Maple Lake	VHF 128.325	320-963-3300
Marshall	VOR 111.0	507-532-5269
McGregor	VHF 119.575	218-768-2593
Minneapolis-LVN	VHF 118.0	952-469-5850
Minneapolis-ANE	VHF 120.625	763-780-9025
Minneapolis-MIC	VHF 124.475	763-531-2343
Minneapolis-FCM	VHF 124.9	952-941-4156
Minneapolis-MSP	VHF 135.35	612-713-4174
Montevideo	VOR 111.6	320-269-5830

Airport	Facility/Frequency	Phone Number
Moorhead.....	VHF 120.0.....	218-287-5049
Moose Lake.....	VHF 119.125.....	218-485-5199
Mora.....	VHF 123.925.....	320-679-1629
Morris.....	VOR 109.6.....	320-589-1303
New Ulm.....	VHF 118.325.....	507-359-1656
Olivia.....	VHF 119.275.....	320-523-5924
Orr.....	VHF 118.325.....	218-757-3169
Ortonville.....	VHF 119.225.....	320-839-2363
Owatonna.....	VHF 128.325.....	507-455-0642
Park Rapids.....	VOR 110.6.....	218-732-0920
Paynesville.....	VHF 120.35.....	320-243-4538
Pine River.....	VHF 118.525.....	218-587-3420
Pipestone.....	VHF 118.375.....	507-825-6895
Preston.....	VHF 118.55.....	507-765-2182
Princeton.....	VHF 119.025.....	763-389-0615
Red Wing.....	VHF 119.25.....	715-594-3763
Redwood Falls.....	VHF 126.575.....	507-644-3564
Rochester.....	VHF 120.5.....	507-285-0298
Roseau.....	VOR 108.8.....	218-463-1803
Rush City.....	VHF 118.8.....	320-358-3339
St. Cloud.....	VOR 112.1.....	320-240-8781
St. James.....	VHF 123.7.....	507-375-7105
St. Paul-STP.....	VHF 118.35.....	651-298-1410
St. Paul-21D.....	VHF 120.075.....	651-779-5949
Sauk Centre.....	VHF 118.475.....	320-352-0136
Silver Bay.....	VHF 119.425.....	218-226-3537
Slayton.....	VHF 118.55.....	507-836-6128
South St. Paul.....	VHF 119.425.....	651-457-8120
Stanton.....	VHF 119.35.....	507-664-3806
Staples.....	VHF 118.325.....	218-894-3666
Thief River Falls.....	VHF 119.025.....	218-681-1918
Tracy.....	VHF 120.0.....	507-629-9006
Two Harbors.....	VHF 119.325.....	218-834-6591
Wadena.....	VHF 128.325.....	218-631-7774
Walker.....	VHF 119.0.....	218-547-2451
Warroad.....	VHF 119.925.....	218-386-1813
Waseca.....	VHF 118.425.....	507-835-3657
Waskish.....	VHF 124.175.....	218-647-8415
Wheaton.....	VHF 118.775.....	320-563-4975
Willmar.....	VOR 113.7.....	320-235-8287
Windom.....	VHF 118.525.....	507-831-1833
Winona.....	VHF 118.075.....	507-453-2991
Worthington.....	VOR 110.6.....	507-376-9441

From an optimum location on the airport, these stations measure and report wind direction and speed, visibility, sky condition, temperature, dew point, type of precipitation, lightning strikes and barometric pressure which is converted into an altimeter setting. Current weather information can be obtained by telephoning the AWOS/ASOS site. A computer generated voice relays up-to-the-minute observations.

The data is visually displayed on a remote computer monitor at most airports, and is simultaneously broadcast over the local radio navigation aid or a VHF transmitter for in-flight use. Data is gathered in 20-minute intervals from each AWOS site (ASOS data is gathered hourly with specials) and distributed nationally over an FAA NADIN computer network, allowing these reports to become available through computer weather systems such as MnWAS.

Where installed, the AWOS or ASOS is an official weather reporting source, and is approved without restriction for FAR Part 121 and 135 operations. If you have questions regarding weather observation stations, please contact Mike Hartell at 651-234-7225.

Control Towers

Airport	Hours of Operation (Local Time)	F r e q u e n c i e s				Phone
		ATIS	App Cont	Tower	Ground	
Duluth Intl	24 hours	124.1 270.1	125.45 233.7	118.3 257.8	121.9 348.6	(218) 722-7326
Fargo	24 Hours	124.5	120.4 125.125	133.8	121.9	(701) 235-8894
Grand Forks	0600-2330	119.4	118.1	118.4 120.55	124.575	(701) 792-4260
LaCrosse	0600-2100	124.95	Mpls Ctr 128.6	118.45	121.8	(608) 783-0202
Mpls Anoka	0700-2100	120.625	126.5	132.4	121.85	(763) 717-3045
	Oct 1-Apr 30					
	0700-2200 May 1-Sep 30					
Mpls Crystal	0700-2100	124.475	126.5	120.7	121.6	(763) 537-9161
	Oct 1-Apr 30					
	0700-2200 May 1-Sep 30					
Mpls Flying Cloud	0700-2100 1st Sun in Nov	124.9	134.7	119.15	121.7	(952) 941-1188
	0700-2200 2nd Sun in March					
Mpls/St. Paul Intl	24 hours	135.35 ARR* 120.8 DEP	119.3 NE 126.95 SW 118.72 RWY 35	126.7 123.95 123.675	121.9 S 121.8 N 127.925 W	(612) 713-4055
Rochester International	0500-2300	120.5	119.8 SW 119.2 NE	118.3	121.9	(507) 289-3198
St. Cloud Regional	0700-2300	119.375	Mpls. Ctr. 121.05	118.25	123.75	(320) 650-3288
St. Paul Downtown	0600-2200	118.35	121.2	119.1	121.675	(651) 312-8840
	M-F					
	0700-2200 S-S					
Sioux Falls	0500-2400	126.6	125.8	118.3	121.9	(605) 338-4841

Hot Spots

The FAA has turned a spotlight on Runway Incursions. Anytime an aircraft, person or vehicle gets into the active runway environment without clearance, there is the possibility of a collision and loss of life. The FAA has been collecting and analyzing data on Runway Incursions at tower-controlled airports. When they identify areas on an airport where there have been Runway Incursions or where pilots and vehicle operators have gotten disoriented, those spots are identified as "Hot Spots."

The most current information on hot spots can be found in FAA publications on the airport diagrams in the approach plates and in the back of the Airport Facility Directory.

Runway Incursions occur at non-towered airports and they are just as dangerous. There is no data for non-towered airports, but we can apply some of what we have learned about towered airports at non-towered fields. Runway Incursions are more common at complex intersections where more than two runways or taxiways intersect. Beware of obstructed intersections where the pilot cannot see the entire length of the runway they are entering or crossing. Be cautious when operating at airports with parallel runways.

At both tower-controlled and non-towered airports one of the best tools for fighting Runway Incursions is to use an airport diagram. The airport diagrams in this directory cover all of the Minnesota public airports. This information was current when we went to press, and as we become aware of changes we update the diagrams on our website at: www.mndot.gov/aero.

For airports outside of Minnesota, many airport diagrams can be found in the Airport Facility Directory or the Instrument Approach Procedures. Airport diagrams for these airports and many more can also be found on the Internet. We cannot guarantee the accuracy of the information found on this or any other website outside of our control.

To find the current FAA hot spots for Minnesota airports visit http://www.faa.gov/airports/runway_safety/hotspots

Partial Index

For locating airports whose names differ
from that of the associated city.

FOR

SEE

Airlake Airport.....	Minneapolis
Anoka County-Blaine – Janes Field.....	Minneapolis
Birch Lake Seaplane Base.....	Deerwood
Carey Lake Seaplane Base.....	Hibbing
Chisholm-Hibbing Municipal Airport.....	Hibbing
Crystal Airport.....	Minneapolis
Falls International Airport.....	International Falls
Field of Dreams.....	Hinckley
Fillmore County Airport.....	Preston
Fleming Field.....	South St. Paul
Flying Cloud Airport.....	Minneapolis
Gunflint Seaplane Base.....	Grand Marais
Hanover Airport.....	Littlefork
Houston County Airport.....	Caledonia
Isedor Iverson Airport.....	McGregor
Jolly Fisherman Seaplane Base.....	Waubun
Lac Qui Parle County.....	Madison
Lake Elmo Airport.....	St. Paul
Leaders' Clear Lake Airport.....	Clear Lake
Moberg Air Base Seaplane Base.....	Bemidji
Norman County-Ada-Twin Valley.....	Ada
Piney-Pinecreek Border Airport.....	Pinecreek
Pride of the Prairie Airport & Seaplane Base.....	Elbow Lake
Range Regional Airport.....	Hibbing
Richard B. Helgeson Airport.....	Two Harbors
Scott's Seaplane Base.....	Crane Lake
Sky Harbor Airport & Seaplane Base.....	Duluth
Sky Harbor Seaplane Base.....	Eveleth
Southwest Minnesota Regional.....	Marshall
Steamboat Bay Seaplane Base.....	East Gull Lake
Surfside Seaplane Base.....	Lino Lakes
Wayne Johnson-Silver Bay Municipal Airport.....	Silver Bay
Wipline Seaplane Base.....	Inver Grove Heights

Airport Identifiers By City

Ident.	City	Airport Name
D00	Ada/Twin Valley	Norman County/Ada/Twin Valley
AIT	Aitkin	Aitkin Municipal-Steve Kurtz Field
AEL	Albert Lea	Albert Lea Municipal
AXN	Alexandria	Alexandria Municipal-Chandler Field
AQP	Appleton	Appleton Municipal
AUM	Austin	Austin Municipal
7Y3	Backus	Backus Municipal
7Y4	Bagley	Bagley Municipal
BDE	Baudette	Baudette International
BDE	Baudette	Baudette International Seaplane Base
BJI	Bemidji	Bemidji Regional
96M	Bemidji	Moberg Air Base Seaplane Base
BBB	Benson	Benson Municipal-Veterans Field
7Y9	Big Falls	Big Falls Municipal
FOZ	Bigfork	Bigfork Municipal
SBU	Blue Earth	Blue Earth Municipal
9Y0	Bowstring	Bowstring
BRD	Brainerd	Brainerd Lakes Regional
6D1	Brooten	Brooten Municipal-John O. Bohmner Field
CFE	Buffalo	Buffalo Municipal
CHU	Caledonia	Houston County
CBG	Cambridge	Cambridge Municipal
CNB	Canby	Canby Municipal-Myers Field
8Y5	Clarissa	Clarissa Municipal
8Y6	Clear Lake	Leaders' Clear Lake
COQ	Cloquet	Cloquet-Carlton County
CQM	Cook	Cook Municipal
CDD	Crane Lake	Scott's Seaplane Base
CKN	Crookston	Crookston Municipal-Kirkwood Field
M69	Deerwood	Birch Lake Seaplane Base
DTL	Detroit Lakes	Detroit Lakes Municipal-Wething Field
TOB	Dodge Center	Dodge Center Municipal
DLH	Duluth	Duluth International
DYT	Duluth	Duluth Sky Harbor
DYT	Duluth	Duluth Sky Harbor Seaplane Base
9Y2	East Gull Lake	East Gull Lake
M16	East Gull Lake	Steamboat Bay Seaplane Base
Y63	Elbow Lake	Elbow Lake Municipal-Pride of the Prairie
Y63	Elbow Lake	Elbow Lake-Pride of the Prairie Seaplane Base
ELO	Ely	Ely Municipal
EVM	Eveleth	Eveleth-Virginia Municipal
9Y5	Eveleth	Sky Harbor Seaplane Base
FRM	Fairmont	Fairmont Municipal
FBL	Faribault	Faribault Municipal-Liz Wall Strofus Field
FFM	Fergus Falls	Fergus Falls Municipal – Einar Mickelson Field
D14	Fertile	Fertile Municipal
25D	Forest Lake	Forest Lake
FSE	Fosston	Fosston Municipal-Anderson Field
GYL	Glencoe	Glencoe Municipal-Vernon Perschau Field
GHW	Glenwood	Glenwood Municipal
CKC	Grand Marais	Grand Marais-Cook County
0G5	Grand Marais	Grand Marais-Cook County Seaplane Base
Not Assigned	Grand Marais	Gunflint Seaplane Base
GPZ	Grand Rapids	Grand Rapids/Itasca Co-Gordon Newstrom Field

Ident.	City	Airport Name
GDB.....	Granite Falls.....	Granite Falls Municipal/Lenzen-Roe-Fagen Memorial Field
3G2.....	Grygla.....	Grygla Municipal-Mel Wilkens Field
HCO.....	Hallock.....	Hallock Municipal
Ø4Y.....	Hawley.....	Hawley Municipal
1D6.....	Hector.....	Hector Municipal
Ø5Y.....	Henning.....	Henning Municipal
Ø6Y.....	Herman.....	Herman Municipal
HIB.....	Hibbing.....	Range Regional Airport
9MNØ.....	Hibbing.....	Carey Lake Seaplane Base
Ø7Y.....	Hill City.....	Hill City-Quadna Mountain
Ø4W.....	Hinckley.....	Field of Dreams
HCD.....	Hutchinson.....	Hutchinson Municipal-Butler Field
INL.....	International Falls.....	Falls International
Ø9I.....	International Falls.....	International Falls Seaplane Base
Ø9Y.....	Inver Grove Heights.....	Wipline Seaplane Base
MIQ.....	Jackson.....	Jackson Municipal
23D.....	Karlstad.....	Karlstad Municipal
12Y.....	Le Sueur.....	Le Sueur Municipal
8Y4.....	Lino Lakes.....	Surfside Seaplane Base
LJF.....	Litchfield.....	Litchfield Municipal
LXL.....	Little Falls.....	Little Falls-Morrison County
13Y.....	Littlefork.....	Littlefork Municipal-Hanover
14Y.....	Long Prairie.....	Long Prairie Municipal-Todd Field
XVG.....	Longville.....	Longville Municipal
LYV.....	Luverne.....	Luverne Municipal-Quentin Aanenson
DXX.....	Madison.....	Lac Qui Parle County-Bud Frye Field
3N8.....	Mahnomen.....	Mahnomen County
MKT.....	Mankato.....	Mankato Regional-Sohler Field
MGG.....	Maple Lake.....	Maple Lake Municipal-Bill Mavencamp Sr. Field
MML.....	Marshall.....	Southwest Minnesota Regional-Marshall-Ryan Field
HZX.....	McGregor.....	McGregor-Isedor Iverson
18Y.....	Milaca.....	Milaca Municipal
LVN.....	Minneapolis.....	Airlake
ANE.....	Minneapolis.....	Anoka County/Blaine-Janes Field
MIC.....	Minneapolis.....	Crystal
FCM.....	Minneapolis.....	Flying Cloud
MSP.....	Minneapolis.....	Minneapolis-St. Paul International-Wold Chamberlain
MVE.....	Montevideo.....	Montevideo-Chippewa County
KJL.....	Moorhead.....	Moorhead Municipal
MZH.....	Moose Lake.....	Moose Lake-Carlton County
JMR.....	Mora.....	Mora Municipal
MOX.....	Morris.....	Morris Municipal-Charlie Schmidt Field
ULM.....	New Ulm.....	New Ulm Municipal
43Y.....	Northome.....	Northome Municipal
OVL.....	Olivia.....	Olivia Regional
ORB.....	Orr.....	Orr Regional
VVV.....	Ortonville.....	Ortonville Municipal-Martinson Field
OWA.....	Owatonna.....	Owatonna Degner Regional
PKD.....	Park Rapids.....	Park Rapids Municipal-Konshok Field
PEX.....	Paynesville.....	Paynesville Municipal
47Y.....	Pelican Rapids.....	Pelican Rapids Municipal-Lyon's Field
16D.....	Perham.....	Perham Municipal
PWC.....	Pine River.....	Pine River Regional
48Y.....	Pinecreek.....	Piney-Pinecreek Border
PQN.....	Pipestone.....	Pipestone Municipal
FKA.....	Preston.....	Preston-Fillmore County
PNM.....	Princeton.....	Princeton Municipal
D81.....	Red Lake Falls.....	Red Lake Falls Municipal
RGK.....	Red Wing.....	Red Wing Regional
RWF.....	Redwood Falls.....	Redwood Falls Municipal
52Y.....	Remer.....	Remer Municipal

Ident.	City	Airport Name
RST.....	Rochester	Rochester International
ROX.....	Roseau	Roseau Municipal-Rudy Billberg Field
ROS.....	Rush City	Rush City Regional
55Y.....	Rushford	Rushford Municipal-Robert W. Bunke Field
STC.....	St. Cloud	St. Cloud Regional
JYG.....	St. James	St. James Municipal
STP.....	St. Paul	St. Paul Downtown-Holman Field
21D.....	St. Paul	Lake Elmo
D39.....	Sauk Centre	Sauk Centre Municipal
DVP.....	Slayton	Slayton Municipal
Y58.....	Sleepy Eye	Sleepy Eye Municipal
SGS.....	South St. Paul	South St. Paul Municipal-Fleming Field
D42.....	Springfield	Springfield Municipal
SVN.....	Stanton	Stanton Airfield
SAZ.....	Staples	Staples Municipal
D32.....	Starbuck	Starbuck Municipal
D41.....	Stephen	Stephen Municipal
TVF.....	Thief River Falls	Thief River Falls Regional
12D.....	Tower	Tower Municipal
12D.....	Tower	Tower Municipal Seaplane Base
TKC.....	Tracy	Tracy Municipal
TWM.....	Two Harbors	Two Harbors Municipal-Richard B. Helgeson Field
63Y.....	Tyler	Tyler Municipal
ADC.....	Wadena	Wadena Municipal
Y49.....	Walker	Walker Municipal
D37.....	Warren	Warren Municipal
RRT.....	Warroad	Warroad International Memorial
ACQ.....	Waseca	Waseca Municipal
VWU.....	Waskish	Waskish Municipal
M49.....	Waubun	Jolly Fisherman Seaplane Base
68Y.....	Wells	Wells Municipal
ETH.....	Wheaton	Wheaton Municipal
BDH.....	Willmar	Willmar Municipal-John L. Rice Field
MWM.....	Windom	Windom Municipal
ONA.....	Winona	Winona Municipal-Max Conrad Field
1ØD.....	Winsted	Winsted Municipal
OTG.....	Worthington	Worthington Municipal

Airport Identifiers By Code

Ident.	City	Airport Name
Ø4W.....	Hinckley	Field of Dreams
Ø4Y.....	Hawley	Hawley Municipal
Ø5Y.....	Henning	Henning Municipal
Ø6Y.....	Herman	Herman Municipal
Ø7Y.....	Hill City	Hill City-Quadna Mountain
Ø9I.....	International Falls	International Falls Seaplane Base
Ø9Y.....	Inver Grove Heights	Wipline Seaplane Base
ØG5.....	Grand Marais	Grand Marais-Cook County Seaplane Base
1ØD.....	Winsted	Winsted Municipal
12D.....	Tower	Tower Municipal
12D.....	Tower	Tower Municipal Seaplane Base
12Y.....	Le Sueur	Le Sueur Municipal
13Y.....	Littlefork	Littlefork Municipal-Hanover
14Y.....	Long Prairie	Long Prairie Municipal-Todd Field
16D.....	Perham	Perham Municipal
18Y.....	Milaca	Milaca Municipal
1D6.....	Hector	Hector Municipal
21D.....	St. Paul	Lake Elmo
23D.....	Karlstad	Karlstad Municipal
25D.....	Forest Lake	Forest Lake
3G2.....	Grygla	Grygla Municipal-Mel Wilkens Field
3N8.....	Mahnomen	Mahnomen County
43Y.....	Northome	Northome Municipal
47Y.....	Pelican Rapids	Pelican Rapids Municipal-Lyon's Field
48Y.....	Pinecreek	Piney-Pinecreek Border
52Y.....	Remer	Remer Municipal
55Y.....	Rushford	Rushford Municipal-Robert W. Bunke Field
63Y.....	Tyler	Tyler Municipal
68Y.....	Wells	Wells Municipal
6D1.....	Brooten	Brooten Municipal-John O. Bohmer Field
7Y3.....	Backus	Backus Municipal
7Y4.....	Bagley	Bagley Municipal
7Y9.....	Big Falls	Big Falls Municipal
8Y4.....	Lino Lakes	Surfside Seaplane Base
8Y5.....	Clarissa	Clarissa Municipal
8Y6.....	Clear Lake	Leaders' Clear Lake
96M.....	Bemidji	Moberg Air Base Seaplane Base
9MNØ.....	Hibbing	Carey Lake Seaplane Base
9YØ.....	Bowstring	Bowstring
9Y2.....	East Gull Lake	East Gull Lake
9Y5.....	Eveleth	Sky Harbor Seaplane Base
ACQ.....	Waseca	Waseca Municipal
ADC.....	Wadena	Wadena Municipal
AEL.....	Albert Lea	Albert Lea Municipal
AIT.....	Aitkin	Aitkin Municipal-Steve Kurtz Field
ANE.....	Minneapolis	Anoka County/Blaine-Janes Field
AQP.....	Appleton	Appleton Municipal
AUM.....	Austin	Austin Municipal
AXN.....	Alexandria	Alexandria Municipal-Chandler Field
BBB.....	Benson	Benson Municipal-Veterans Field
BDE.....	Baudette	Baudette International Seaplane Base
BDE.....	Baudette	Baudette International

Ident.	City	Airport Name
BDH	Willmar	Willmar Municipal-John L. Rice Field
BJI	Bemidji	Bemidji Regional
BRD	Brainerd	Brainerd Lakes Regional
CBG	Cambridge	Cambridge Municipal
CDD	Crane Lake	Scott's Seaplane Base
CFE	Buffalo	Buffalo Municipal
CHU	Caledonia	Houston County
CKC	Grand Marais	Grand Marais-Cook County
CKN	Crookston	Crookston Municipal-Kirkwood Field
CNB	Canby	Canby Municipal-Myers Field
COQ	Cloquet	Cloquet-Carlton County
CQM	Cook	Cook Municipal
D14	Fertile	Fertile Municipal
D32	Starbuck	Starbuck Municipal
D37	Warren	Warren Municipal
D39	Sauk Centre	Sauk Centre Municipal
D41	Stephen	Stephen Municipal
D42	Springfield	Springfield Municipal
D81	Red Lake Falls	Red Lake Falls Municipal
DLH	Duluth	Duluth International
DØØ	Ada/Twin Valley	Norman County/Ada/Twin Valley
DTL	Detroit Lakes	Detroit Lakes Municipal-Wething Field
DVP	Slayton	Slayton Municipal
DXX	Madison	Lac Qui Parle County-Bud Frye Field
DYT	Duluth	Duluth Sky Harbor Seaplane Base
DYT	Duluth	Duluth Sky Harbor
ELO	Ely	Ely Municipal
ETH	Wheaton	Wheaton Municipal
EVM	Eveleth	Eveleth-Virginia Municipal
FBL	Faribault	Faribault Municipal-Liz Wall Strohus Field
FCM	Minneapolis	Flying Cloud
FFM	Fergus Falls	Fergus Falls Municipal-Einar Mickelson Field
FKA	Preston	Preston-Fillmore County
FOZ	Bigfork	Bigfork Municipal
FRM	Fairmont	Fairmont Municipal
FSE	Fosston	Fosston Municipal-Anderson Field
GDB	Granite Falls	Granite Falls Municipal/Lenzen-Roe-Fagen Memorial Field
GHW	Glenwood	Glenwood Municipal
GPZ	Grand Rapids	Grand Rapids/Itasca Co-Gordon Newstrom Field
GYL	Glencoe	Glencoe Municipal-Vernon Perschau Field
HCD	Hutchinson	Hutchinson Municipal-Butler Field
HCO	Hallock	Hallock Municipal
HIB	Hibbing	Range Regional Airport
HZX	McGregor	McGregor-Isedor Iverson
INL	International Falls	Falls International
JKJ	Moorhead	Moorhead Municipal
JMR	Mora	Mora Municipal
JYG	St. James	St. James Municipal
LJF	Litchfield	Litchfield Municipal
LVN	Minneapolis	Airlake
LXL	Little Falls	Little Falls-Morrison County
LYV	Luverne	Luverne Municipal-Quentin Aanenson
M16	East Gull Lake	Steamboat Bay Seaplane Base
M49	Waubun	Jolly Fisherman Seaplane Base
M69	Deerwood	Birch Lake Seaplane Base
MGG	Maple Lake	Maple Lake Municipal-Bill Mavencamp Sr. Field
MIC	Minneapolis	Crystal
MJQ	Jackson	Jackson Municipal
MKT	Mankato	Mankato Regional-Sohler Field

Ident.	City	Airport Name
MML	Marshall	Southwest Minnesota Regional-Marshall-Ryan Field
MOX	Morris	Morris Municipal-Charlie Schmidt Field
MSP	Minneapolis	Minneapolis-St. Pau Int'l
MVE	Montevideo	Montevideo-Chippewa County
MWM	Windom	Windom Municipal
MZH	Moose Lake	Moose Lake-Carlton County
ONA	Winona	Winona Municipal-Max Conrad Field
ORB	Orr	Orr Regional
OTG	Worthington	Worthington Municipal
OVL	Olivia	Olivia Regional
OWA	Owatonna	Owatonna Degner Regional
PEX	Paynesville	Paynesville Municipal
PKD	Park Rapids	Park Rapids Municipal-Konshok Field
PNM	Princeton	Princeton Municipal
PQN	Pipestone	Pipestone Municipal
PWC	Pine River	Pine River Regional
RGK	Red Wing	Red Wing Regional
ROS	Rush City	Rush City Regional
ROX	Roseau	Roseau Municipal-Rudy Billberg Field
RRT	Warroad	Warroad International Memorial
RST	Rochester	Rochester International
RWF	Redwood Falls	Redwood Falls Municipal
SAZ	Staples	Staples Municipal
SBU	Blue Earth	Blue Earth Municipal
SGS	South St. Paul	South St. Paul Municipal-Fleming Field
STC	St. Cloud	St. Cloud Regional
STP	St. Paul	St. Paul Downtown-Holman Field
SYN	Stanton	Stanton Airfield
TKC	Tracy	Tracy Municipal
TOB	Dodge Center	Dodge Center Municipal
TVF	Thief River Falls	Thief River Falls Regional
TWM	Two Harbors	Two Harbors Municipal-Richard B. Helgeson Field
ULM	New Ulm	New Ulm Municipal
VVV	Ortonville	Ortonville Municipal-Martinson Field
VWU	Waskish	Waskish Municipal
XVG	Longville	Longville Municipal
Y49	Walker	Walker Municipal
Y58	Sleepy Eye	Sleepy Eye Municipal
Y63	Elbow Lake	Elbow Lake-Pride of the Prairie Seaplane Base
Y63	Elbow Lake	Elbow Lake Municipal-Pride of the Prairie
Not Assigned	Grand Marais	Gunflint Seaplane Base



Fire Danger

**STAY CLEAR OF WILDFIRES AND
SMOKE FOR YOUR SAFETY AND THE SAFETY OF
FIREFIGHTING AIRCRAFT**

Firefighting aircraft operate at wildfires throughout the United States. Fire aircraft fly from ground level to several thousand feet above wildfires with low visibility transiting to and from fires at a variety of altitudes.

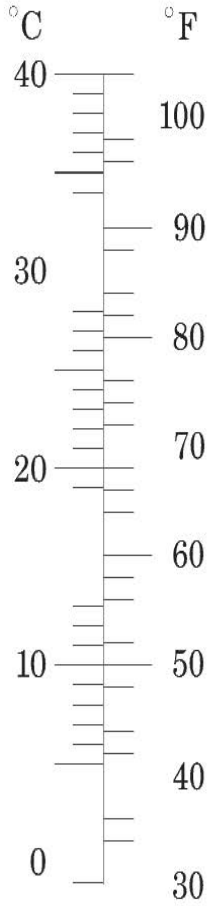
- ◊ **Check NOTAMs for temporary flight restrictions**
- ◊ **General Aviation pilots are asked to stay seven miles away from and 5,000 feet above all fire**
- ◊ **Even if no firefighting aircraft are visible, general aviators should assume they are in the airspace around a fire**
- ◊ **Flying to “check out the fire” could be disastrous**
- ◊ **To report a wildfire, contact ATC or the nearest flight service station or call 911**



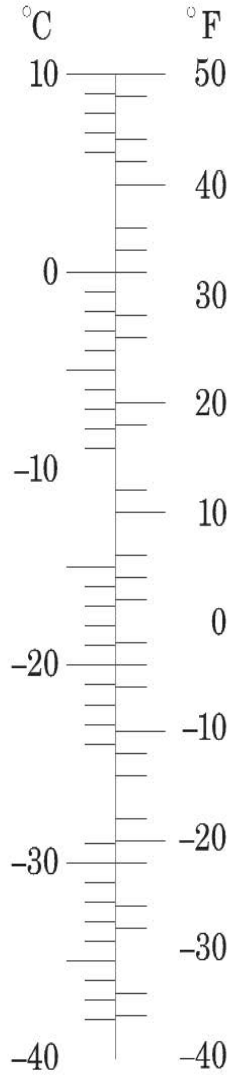
Produced by the Minnesota Interagency Fire Center ◊ 402 SE 11th Street, Grand Rapids, MN 55744

TEMPERATURE CONVERSIONS

SUMMER










WINTER



PUBLIC AIRPORTS

Directory Symbols and Definitions

NDB		REIL	Runway Edge Identifier Lights
AWOS		VASI	Visual Approach Slope Indicator
Beacon		PAPI	Precision Approach Path Indicator
Ramp		APP	Local Approach Control Frequency
VOR		CTR	Local En Route (ARTCC) Center Frequency
Windsock		COMM	Communications Frequency An (L) denotes pilot controlled lighting available on that frequency
Turf Runway Edge		WX	Airport weather information frequency

Ground Communications Outlet (GCO)

At airports with a GCO:

To contact the local ARTCC sector, click the mic four (4) times

To contact Flight Service (FSS), click the mic six (6) times

Ada - D00

6 mi W of Twin Valley on Hwy. 27, Twin Valley, MN 56584



Airport Manager: Bruce Visser - 218-784-2962 -
babvisser@loretel.net

Contact Person: Loren Lee - 218-784-7259

AWOS/ASOS: None

MnWAS Loc/Hrs: None

Attended: Unattended

Available Fuel: 100LL - available 24 hours with credit card

FBO(s): None

Businesses: None

Ground Transport: Car rental - Kelly's Chrysler - 218-784-2002
Tri-Valley Transportation -
www.tvoc.org/services/transportation

Food Service: None

Dining: Subway - 218-784-7827 - 7 miles
Wild Rice Dining Emporium - 218-784-3044 - 7 miles

Lodging: Norman Motel - 218-784-3781 - 7 miles NW

Airport Events: None reported

Underwing Camp: No

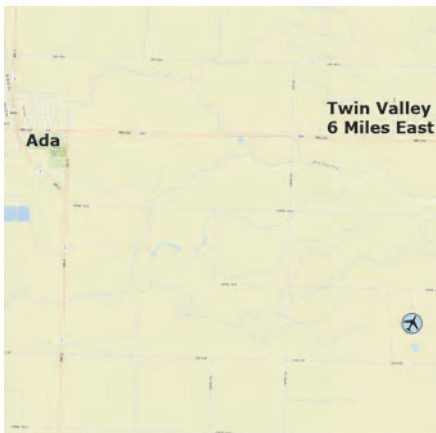
Campgrounds: Norman Motel - 218-784-3781

Local Attractions: Heart of Valley Golf Club - 7 miles
Shooting Star Casino - Mahnomen - 23 miles

Comments: When Fargo approach is closed contact Minneapolis
Center - 127.35

Field Elev: 954' TPA: 1754' (800' AGL)

Ada - DØØ



SEC. CH: TWIN CITIES

LAT: 47-15-37.683N

LONG: 096-24-00.95W

Approaches: RNAV

COMM: 122.900

APP: 120.4 FAR CTR: 127.35 MSP



Norman County/Ada/Twin Valley Airport

Aitkin - AIT

1190 Air Park Drive, Aitkin, MN 56431



Airport Manager: Kathleen Ryan - 218-927-2527 -
cityadmin@ci.aitkin.mn.us

Contact Person: Peter Dunn - 218-927-4104 -
adventurenorthllc@gmail.com

AWOS/ASOS: 218-927-2101 - VHF 118.675

MnWAS Loc/Hrs: Arrival/Departure Building - 24 hours

Attended: APR-OCT/ALL/0800-1700 NOV-MAR/M-F/0900-1700

Available Fuel: 100LL, Jet A - available 24 hours with credit card, full
service contact FBO, after hours 218-839-6488

FBO(s): Adventure North Flying Service LLC - 218-634-1923 -
122.8 - pdadventurenorth@gmail.com -
www.adventurenorthflyingervice.com

Aitkin Aviation LLC - 218-927-4104 -
pdadventurenorth@gmail.com - www.aitkinaviation.com

Businesses: None

Ground Transport: Courtesy car
FBO vehicle
Arrowhead Transit - www.arrowheadtransit.com

Food Service: Vending machines

Dining: All 2-3 miles: Roadside Restaurant;
40 Club Inn; Birchwood Inn; Dairy Queen; Subway;
Rosallini's Pizza; The Beanery Internet Café; McDonald's

Lodging: 40 Club Inn - 218-927-2903 - 3 miles
Ripple River Motel - 218-927-3734 - 3 miles

Airport Events: Fly-In Breakfast & Car Show - last Saturday in June
(Sunday alternate)
EAA Chapter 965 Winter ski-plane fly-in - call for date

Underwing Camp: Yes

Campgrounds: Airport underwing camping - 218-927-4104
Big K - 218-927-6001 - 8 miles
Bill's Resort & Campground - 218-927-3841 - 10 miles
Mississippi County Park - 218-927-7364 - 1 mile
Ripple River RV Park - 218-927-3734 - 3 miles

Local Attractions: Cuyuna Country Club & Golf - 218-534-3489 - 8 miles;
Ruttger's Bay Lake & Golf Course - 218-678-2885 -
10 miles; resorts; lakes; woods; fishing; hunting;
snowmobiling; festivals & events year-round; Riverboat
Heritage Days - first weekend in August; World Famous
Fishhouse Parade - Friday after Thanksgiving

Comments: Runway 8/26 groomed for ski-planes - call ahead; after
hours service phone - Pete - 218-839-6488; shower
facilities are available with underwing camping.

Field Elev: 1206' TPA: 2206' (1000' AGL)

Aitkin - AIT



SEC. CH: TWIN CITIES
LAT: 46-32-54.463N
LONG: 093-40-35.876W
Approaches: RNAV NDB
Calm Wind Rwy 16
COMM: 123.05 (L)
WX: VHF 118.675
CTR: 118.05 MSP
GCO: 121.725



Notes:
Pilot Controlled Lighting - See A/FD
for Details

Runway 8/26 Closed November-April
Groomed for Ski Planes - Call Ahead

Displaced
Threshold
240 Feet

3123' x 140'

26

34
REIL

Aitkin Municipal Airport - Steve Kurtz Field

Albert Lea - AEL

400 Airport Road, Albert Lea, MN 56007



Airport Manager: Jim Hanson - 507-373-0608 - jimhanson@deskmedia.com

Contact Person: Jim Hanson - 507-373-0608 - jimhanson@deskmedia.com

AWOS/ASOS: 507-377-1583 - VOR 109.8

MnWAS Loc/Hrs: Arrival/Departure Building - see attendance schedule

Attended: Apr-Oct/Mon-Fri/0800-2000, Nov-Mar/Mon-Fri/0800-1700, All/Sat-Sun/0800-1700

Available Fuel: Mogas, 100LL, Jet A - 100LL and Mogas available 24 hours with credit card, Jet A contact FBO after hours

FBO(s): Albert Lea Airport, Inc. - 507-373-0608 - 123.0 - jimhanson@deskmedia.com

Businesses: Accelerated Aviation Instruction - 507-383-5710 - jim@accelerated-aviation.com - accelerated-aviation.com

Ground Transport: Courtesy car
Taxi - 507-383-3341
Broadway Automotive - 507-373-1016
Albert Lea Transit - www.albertleatransit.org

Food Service: Within walking distance

Dining: Many in mall across from airport - 4 blocks

Lodging: AmericInn - 10 blocks
Best Western - 10 blocks
Days Inn - 2 miles
Super 8 Motel - 2 miles

Airport Events: 1 Fly-In breakfast per year
Glider competitions

Underwing Camp: Yes

Campgrounds: On airport

Local Attractions: Golf course adjacent to airport
Shopping across from airport
Museum - 1 mile
Numerous lakes for boating, fishing and water sports

Comments: Glider regional and national events. Electricity, sound system, water, showers in place for groups desiring fly-in facility.

Field Elev: 1261' TPA: 2001' (740' AGL)

Albert Lea - AEL



SEC. CH: OMAHA

LAT: 43-40-52.731N

LONG: 093-22-05.334W

Approaches: VOR VOR-DME RNAV

COMM: 123.0 (L)

WX: VOR 109.8

APP: 119.8 RST CTR: 135.35 MSP

RCO FSS: 122.05



Notes:
Pilot Controlled Lighting -
See A/FD for Details

Ultralights, gliders and helicopters
use turf parallel to Runway 17/35
east of taxiway and approach area
to Runway 23

Albert Lea Municipal Airport

Alexandria - AXN

www.alexandriaaviation.com

2604 Aga Drive, Alexandria, MN 56308



Airport Manager: Kreg Anderson - 320-762-2111 -
kanderson@alexandriamn.city

Contact Person: Shelly Johnson - 320-762-2111 -
alexav@rea-alp.com

AWOS/ASOS: 320-763-7174 - VHF 118.375

MnWAS Loc/Hrs: Arrival/Departure Building - 24 hours

Attended: Jun-Aug/Mon-Fri/0800-2000, Sep-May/Mon-Fri/0800-
1800, Sat-Sun-Hol/0900-1700

Available Fuel: 100LL, Jet A - 100LL available 24 hours with credit card,
Jet A after hours call 320-760-7175, after hours fee
applies

FBO(s): Alexandria Aviation, Inc. - 320-762-2111 - 123.0 -
alexav@rea-alp.com - www.alexandriaaviation.com

Businesses: Alexandria Aircraft LLC - 320-763-4088
Life Link III - www.lifelinkiii.com
Webers Aero Repair, Inc. - 320-763-4066

Ground Transport: Courtesy car
Enterprise 320-763-9100
Taxi - 320-460-0510 and 320-815-7997
Rainbow Rider - www.rainbowriderbus.com

Food Service: Local restaurants

Dining: Bug A Boo Bay; D. Michael B's; Doolittles; Perkins;
Rudy's Red Eye; Pike n' Pint; Boulder Taphouse, DJ's
Taphouse; Zorbaz; Fat Daddy's; Traveler's Inn; Eddy's
Interlachen Inn

Lodging: Lake Le Homme Dieu Bed & Breakfast; Skyline Motel -
2 blocks; Hampton Inn - 6 blocks; Holiday Inn - 2 miles;
Arrowwood Resort - 4 miles; Country Inn Suites; Days
Inn; AmericInn - 1½ miles; Super 8; Fairfield Inn; Best
Western

Airport Events: None reported

Underwing Camp: Yes

Campgrounds: Yes

Local Attractions: Numerous golf courses, Runestone Museum, Legacy of
the Lakes Maritime Museum, numerous lakes and
resorts, fishing, hunting, Viking Speedway, Carlos Creek
Winery, multiple breweries and distilleries, historic
downtown, Ande's Tower Hills, Vikingland Band Parade,
multiple music venues, scenic bike and snowmobile trail,
Alexandria Bizzard Hockey

Comments: FBO closed on Christmas, New Years Day, Easter and
Thanksgiving.

Civil Air Patrol and EAA Chapters on field.

Field Elev: 1425' TPA: 2425' (1000' AGL)

Alexandria - AXN



SEC. CH: TWIN CITIES

LAT: 45-51-58.700N

LONG: 095-23-40.805W

Approaches: ILS VOR RNAV

COMM: 123.0 (L)

WX: VHF 118.375

CTR: 126.1 MSP

RCO FSS: 122.6



Alexandria Municipal Airport - Chandler Field

Appleton - AQP

2120 70th Street SW, Appleton, MN 56208



Airport Manager: Greg Ruether - 320-413-0089 -
planerv9@yahoo.com

Contact Person: Roman Fidler - 320-289-1363 -
roman_56255@hotmail.com

AWOS/ASOS: 320-289-1265 - VHF 118.5

MnWAS Loc/Hrs: None

Attended: Unattended

Available Fuel: None

FBO(s): None

Businesses: Dauntless Air - 320-297-9088 - 122.9 -
info@dauntlessair.com - www.dauntlessair.com
Schwenk Aircraft Company - 320-289-1601 - 122.9 -
schwenkaircraftco@outlook.com

Ground Transport: Appleton Rides - Mon-Fri, 7:30 AM - 4:30 PM
Prairie 5 Rides - www.prairiefive.com/trans.htm

Food Service: Pop & candy

Dining: Peg Cafe - 320-289-2030
Subway - 320-289-2248

Lodging: Prairie Waters Inn - 320-289-2500 - 1 mile

Airport Events: None reported

Underwing Camp: Yes

Campgrounds: Appleton Campground

Local Attractions: Appleton Golf Club
Applefest - third weekend in September
Swift County Fair - middle of August
Parks
Excellent hunting & fishing nearby at Lac Qui Parle
Game Refuge
Appleton OHV Park, bike and walking trails

Comments: Additional airport manager phone - 320-289-2193

Austin - AUM

www.austinaeroflight.com

710 - 21st Street NE, Austin, MN 55912



Airport Manager: Bruce Budahn - 507-433-1813 -
austinaeroflight@austinaeroflight.biz

Contact Person: Bruce Budahn - 507-433-1813 -
austinaeroflight@austinaeroflight.biz

AWOS/ASOS: 507-433-6667 - VHF 119.025

MnWAS Loc/Hrs: Arrival/Departure Building - 24 hours

Attended: All/M-F/0800-1700, All/Sat/0800-1600, All/Sun/0900-1500

Available Fuel: 100LL, Jet A - after hours contact FBO

FBO(s): Austin Aeroflight, Inc. - 507-433-1813 - 122.7 -
austinaeroflight@austinaeroflight.biz -
www.austinaeroflight.com

Businesses: None

Ground Transport: Kuehn Motors (Rental Car) - 507-433-4847
AB Taxi - 507-434-9689

Food Service: None

Dining: Kenny's Oak Grill; Piggy Blues BBQ; El Mariachi;
Steve's Pizza; Coffee House on Main - All 2½ miles

Lodging: Holiday Inn - 507-433-1000 - 2½ miles
Super 8 - 507-433-1801 - 3 miles
Days Inn - 507-433-8600 - 2½ miles
Rodeway Inn & Suites - 507-433-9254 - ½ block
AmericInn & Suites - 507-437-7337 - 2½ miles

Airport Events: None reported

Underwing Camp: Yes

Campgrounds: Jellystone Park Campground - 507-584-6611 - 7 miles

Local Attractions: Austin Country Club & Golf Course - 507-437-7631
Hormel Historic Home - 507-433-4243
Meadow Greens Golf Course - 507-433-4878
J. C. Hormel Nature Center - 507-437-7519
Spam Museum - 800-LUV-SPAM
Austin Artworks Center - 507-434-0934

Comments: For a complete list of attractions, dining, lodging and
area events visit www.austincvb.com

Showers available in Arrival/Departure Building

Field Elev: 1234' TPA: 2234' (1000' AGL)

Austin - AUM



SEC. CH: CHICAGO
LAT: 43-39-45.500N
LONG: 092-55-58.500W
Approaches: ILS VOR RNAV
COMM: 122.7 (L)
WX: VHF 119.025
APP: 119.8 RST CTR: 132.35 MSP
RCO FSS: 122.5



Notes:
Pilot Controlled Lighting -
See A/FD for Details

Austin Municipal Airport

Backus - 7Y3

Hwy 371 and Hwy 87, Backus, MN 56435



Airport Manager: Craig Taylor - 218-831-1373 -
ctaylor@tds.net

Contact Person: City Hall - 218-947-3221

AWOS/ASOS: None

MnWAS Loc/Hrs: None

Attended: Unattended

Available Fuel: None

FBO(s): None

Businesses: None

Ground Transport: Rental Car - B & L - 218-947-4911

Food Service: None

Dining: Corner Restaurant - 218-947-4115 - across highway,
south end of runway

Lodging: Pine Mountain Inn Bed & Breakfast - 218-947-3050 -
½ mile
Bayside Cabins - 218-947-3344 - 1 mile
Mountain View Resort - 218-947-4099 - ¾ mile

Airport Events: Fly-In - last Sunday in July

Underwing Camp: Yes

Campgrounds: Pine Mountain Manor Campground - 2 miles
Mountain View Resort - 218-947-3071 - ¾ mile

Local Attractions: Black Bear Golf Course - 218-587-8800 - 7 miles; fishing
within ½ mile; Northern Lights Casino -
20 miles; Paul Bunyan Trail - snowmobiling, cross-
country skiing, hiking, biking; hunting

Comments: 1 hour drive to Itasca State Park where you can visit the
Headwaters of the Mississippi. 15 minute drive to Deep
Portage Conservation Reserve. Countless number of
gift, craft & antique shops, water slides and other tourist
attractions within minutes of the airport.

Field Elev: 1355' TPA: 2100' (745' AGL)

Backus - 7Y3



SEC. CH: TWIN CITIES
LAT: 46-49-36.853N
LONG: 094-30-25.993W
Approaches: Visual Only
COMM: 122.9
CTR: 118.05 MSP



Backus Municipal Airport

Bagley - 7Y4



18 Main Avenue South, Bagley, MN 56621

Airport Manager: Bill Masterson - 218-556-7812 -
bmasterson@bagleymn.us

Contact Person: Faye Jacobs - 218-694-2865 -
fjacobs@bagleymn.us

AWOS/ASOS: None

MnWAS Loc/Hrs: Arrival/Departure Building - 24 hours

Attended: Unattended

Available Fuel: None

FBO(s): None

Businesses: None

Ground Transport: City Offices - 218-694-2865
Police Department - 218-694-6150
Courtesy car located at the airport
Tri-Valley Transportation -
www.tvoc.org/services/transportation

Food Service: None

Dining: D & R Cafe - 218-694-9975 - 2 miles
Great Northern - 218-694-2177
Fireside - 218-694-2012
Mac's Café - 218-694-2220
Java Wok - 218-694-2504

Lodging: Shooting Star Bagley Motel - 218-694-2050 - 2 miles

Airport Events: None reported

Underwing Camp: Yes

Campgrounds: Lake Lomond - 2 miles

Local Attractions: Twin Pines Golf Course - North edge of Bagley
City park

Comments: Tiedown area available

Field Elev: 1500' TPA: 2500' (1000' AGL)

Bagley - 7Y4



SEC. CH: TWIN CITIES
LAT: 47-31-29.842N
LONG: 095-21-39.053W
Approaches: Visual Only
COMM: 122.9 (L)
CTR: 134.75 MSP



Bagley Municipal Airport

Baudette - BDE



1103 Airport Road NW, Baudette, MN 56623

Airport Manager: Adam Forsberg - 218-839-1067 -
adventurenorthllc@gmail.com

Contact Person: Adam Forsberg - 218-634-1923

AWOS/ASOS: 218-634-3080 - VHF 126.775

MnWAS Loc/Hrs: Arrival/Departure Building - see
attendance schedule

Attended: Apr-Oct/All/0800-2000, Nov-Mar/All/0800-1700

Available Fuel: 100LL, Jet A - after hours call 218-839-1067

FBO(s): Adventure North Flying Service LLC - 218-634-1923 -
122.8 - pdadventurenorth@gmail.com -
www.adventurenorthflyingervice.com

Aitkin Aviation LLC - 218-927-4104 -
pdadventurenorth@gmail.com - www.aitkinaviation.com

Businesses: None

Ground Transport: Courtesy car

Food Service: Vending machines

Dining: BAUDETTE ½ mile: McDonald's; Northlake Café;
Rosalie's Restaurant & Lounge; Alice's Restaurant;
Subway

Additional Dining: Resorts on the South Shore (12
miles), Resorts in the Northwest Angle and Islands,
Birchdale, Roosevelt, and Williams

Lodging: Walleye Inn - 218-634-1550 - ½ mile
Baudette Motel - 218-634-2600 - ¾ mile
AmericInn Motel - 218-634-3200

Airport Events: None reported

Underwing Camp: Yes

Campgrounds: Lake of the Woods Campgrounds - 218-634-1694

Local Attractions: Oak Harbor Golf Course & Tennis Club - 218-634-9939
Many local resorts within 12 miles of airport

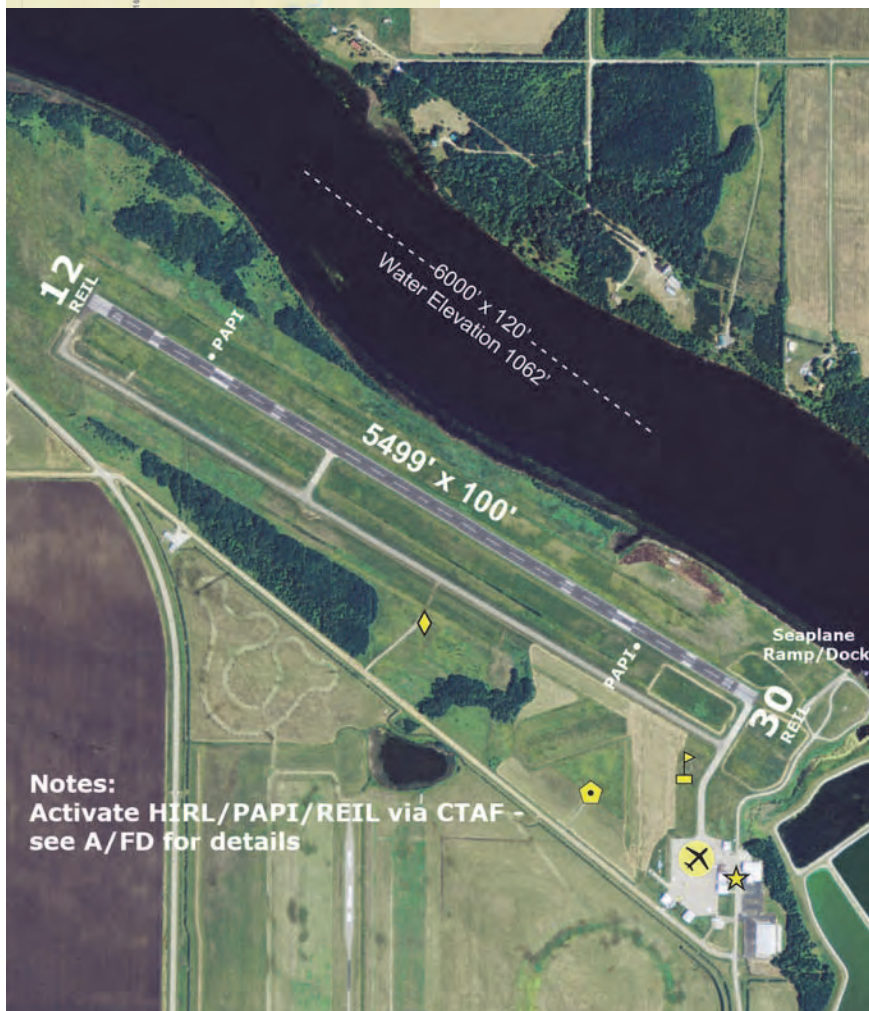
Comments: Port of Entry - U.S. Customs available 24 hours with
notification (218-634-2803 or 218-634-2661). Canadian
Customs for seaplanes only - skis in the winter. Aircraft
storage & tiedown areas, land & seaplanes. VOR/DME
weather reporting on request 218-634-1923.

Field Elev: 1085' TPA: 2085' (1000' AGL)

Baudette - BDE



SEC. CH: TWIN CITIES
LAT: 48-43-38.700N
LONG: 094-36-37.1W
Approaches: ILS VOR-DME RNAV
AIRPORT OF ENTRY
COMM: 122.8 (L)
WX: VHF 126.775
RCO FSS: 122.4



Notes:
Activate HIRL/PAPI/REIL via CTAF -
see A/FD for details

Baudette International Airport

Bemidji - BJI

www.bemidjiairport.org

3824 Moberg Drive NW, Bemidji, MN 56601



Airport Manager: Karen Weller - 218-444-2438 - karen.weller@bemidjiairport.org

Contact Person: Bemidji Aviation - 218-751-1880 - customerservice@bemidjiaviation.com

AWOS/ASOS: 218-755-2575 - VHF 119.275

MnWAS Loc/Hrs: See FBOs

Attended: All/Mon-Fri/0600-2100, Apr-Sep/Sat-Sun/0800-2000, Oct-Mar/Sat-Sun/0800-1800

Available Fuel: 100LL, Jet A - contact FBO after hours

FBO(s): Bemidji Aviation Services, Inc. - 218-751-1880 - 122.8 - paul@bemidjiaviation.com - www.bemidjiaviation.com

Businesses: AirCorps Aviation, LLC - 218-444-4478 - erik@aircorpsaviation.com - www.aircorpsaviation.com
Delta Air Lines - 800-221-1212 - www.delta.com
North Memorial Air Ambulance Service - www.northmemorial.com/aircare/
Sanford Health AirMed - 844-424-7633 - www.sanfordhealth.org/services/airmed

Ground Transport: Numerous options - www.visitbemidji.com

Food Service: Vending machines

Dining: Numerous restaurants nearby - www.visitbemidji.com

Lodging: Numerous options within 5 miles - www.visitbemidji.com

Airport Events: Friday afternoon tours at AirCorps Aviation - Contact Eric Hokuf for details - 218-444-4478

Underwing Camp: No

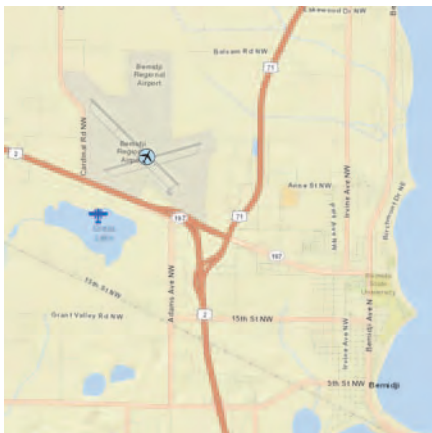
Campgrounds: State Parks; KOA; Hamilton's; Royal Oaks RV Park; Pine Beach Resort & Campground; Stony Point Resort & Campground; Balsam Beach Resort & RV Park

Local Attractions: Golf: Bemidji Town & Country Club; Castle Highlands; Greenwood; Sandtrap; Maple Ridge
Statues of Paul Bunyan & Babe the Blue Ox; Bemidji Woolen Mills; Concordia Language Village; Bemidji State University (www.bemidjistate.edu); Bemidji & Itasca State Parks; Mississippi River headwaters; outdoor activities; see www.visitbemidji.com

Comments: Scheduled Air Service - 48 hour prior permission for unscheduled aircraft operations with more than 30 passenger seats. Contact airport manager.
Landing fee for aircraft over 8000 pounds

Field Elev: 1391' TPA: 2391' (1000' AGL)

Bemidji - BJI



SEC. CH: TWIN CITIES

LAT: 47-30-33.927N

LONG: 094-56-01.404W

Approaches: ILS VOR-DME RNAV

COMM: 122.8 (L)

WX: VHF 119.275

CTR: 134.75 MSP

RCO FSS: 123.6



Bemidji Regional Airport

Benson - BBB

340 - 20th Street NW, Benson, MN 56215



Airport Manager: Dan Gens - 320-368-2703 -
dan.gens@city.co.swift.mn.us

Contact Person: Dan Gens - 320-368-2703

AWOS/ASOS: 320-843-3242 - VHF 118.45

MnWAS Loc/Hrs: Arrival/Departure Building - 24 hours

Attended: Unattended

Available Fuel: 100LL - available 24 hours with credit card

FBO(s): Jed-Aire Aviation, LLC - 320-843-4461 - 122.8 -
jason@jed-aireaviation.com - jed-aireaviation.com

Businesses: Benson Air Ag, Inc. - 320-843-4300 - 122.8 -
bensonairag@yahoo.com

Ground Transport: Prairie Five Rides - 877-757-4337 -
www.prairiefive.com/transportation.html

Food Service: Candy, pop & water

Dining: All 2 miles: Burger King - 320-843-2505; Patrick's Pub &
Grill - 320-843-8777; Subway - 320-843-3666; Whistle
Stop Diner - 320-843-3800; Jimmy's Pizza -
320-843-3600; Sandy's Café - 320-843-2125;
McKinney's 320-843-4333

Lodging: Benson Inn - 320-842-6990 - 2 miles
Country Inn Benson - 320-843-4395 - 2 miles
Benson Motel - 320-843-3484 - 2½ miles

Airport Events: Fly-In Pancake Breakfast, Kid Day Celebration &
Parade, Car Show - third Sunday of July - contact Kent
Bosch at 320-843-4432 for information

Underwing Camp: Yes

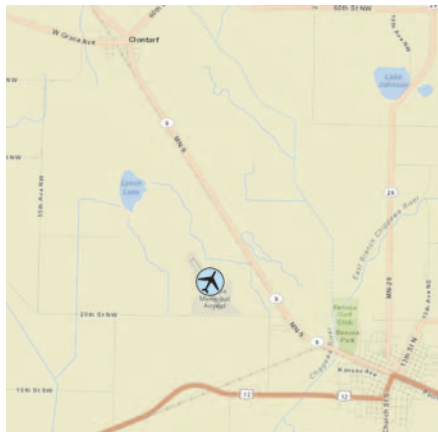
Campgrounds: Ambush Park - 320-843-4775

Local Attractions: Benson Golf Club - 320-842-7901; Swift County
Historical Museum - 320-843-4467; Langhei Hills
Shooting Preserve - 320-392-5808; Cottonwood Creek
Hunting Preserve, LLC - 320-793-6604; Syttende Mai
Celebration - May (Norwegian Heritage); Pioneerland
Marching Band Festival - June; Community
Celebration - July; Farmer's Market Day - Saturday after
Labor Day; Holiday Stroll (Community Christmas Open
House) - Sunday following Thanksgiving; outdoor
swimming pool, waterslide - June-August -
320-843-2075; Benson Public Library - 320-842-7981;
Shamrock Hest Riding Club Ranch Rodeo - third week
in July; Chippewa River public access

Comments: Airport bathrooms, showers (open 24 hours) for
campers and pilots.

Field Elev: 1039' TPA: 2039' (1000' AGL)

Benson - BBB



SEC. CH: TWIN CITIES
LAT: 45-19-54.957N
LONG: 095-39-02.034W
Approaches: RNAV NDB
Right Traffic Rwy 14
COMM: 122.8 (L)
WX: VHF 118.45
CTR: 125.5 MSP



Benson Municipal Airport - Veterans Field

Big Falls - 7Y9



Near County Road 31, Big Falls, MN 56627

Airport Manager: Terry Baird - 218-556-4827 -
bigfalls@paulbunyan.net

Contact Person: Terry Baird - 218-276-3300 -
bigfalls@paulbunyan.net

AWOS/ASOS: None

MnWAS Loc/Hrs: None

Attended: Unattended

Available Fuel: None

FBO(s): None

Businesses: None

Ground Transport: None

Food Service: None

Dining: Big Falls Muni - 218-276-3333

Lodging: Big Falls Motel - 1½ miles

Airport Events: None reported

Underwing Camp: No

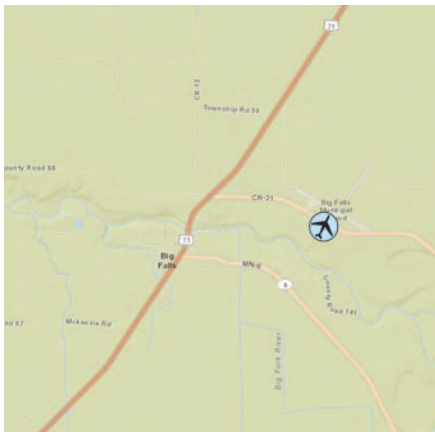
Campgrounds: Big Falls Tourist Park - 2 miles

Local Attractions: Fishing
Camping
Canoeing on Big Fork River

Comments: Camping on Big Fork River has restrooms, showers,
electricity & water.

Field Elev: 1232' TPA: 2232' (1000' AGL)

Big Falls - 7Y9



SEC. CH: TWIN CITIES
LAT: 48-12-03.000N
LONG: 093-45-74.000W
Approaches: Visual Only
COMM: 122.9
CTR: 120.9 MSP



Big Falls Municipal Airport

Bigfork - FOZ



61741 State Highway 38, Bigfork, MN 56628

Airport Manager: Kevin Hovila - 218-259-7443 - khovila@yahoo.com

Contact Person: Joe Zimmer - 218-244-8189 - publicworks@bigfork.net

AWOS/ASOS: 218-743-3289 - NDB 345

MnWAS Loc/Hrs: None

Attended: Unattended

Available Fuel: None

FBO(s): None

Businesses: None

Ground Transport: Arrowhead Transit - www.arrowheadtransit.com

Food Service: None

Dining: Effie Café - 218-743-3607 - 4 miles - www.effiecafe.com
Bigfork Family Restaurants & Pizza Parlor -
218-743-3633 - 3 miles
Park Rec (summer months) - 218-743-3689 - 3 miles

Lodging: Antler Lodge - 218-245-1136 - 14 miles
Timberwolf Inn - 218-832-3990 - 9 miles

Airport Events: Fly-In Breakfast last Sunday in July

Underwing Camp: No

Campgrounds: Scenic State Park - 7 miles

Local Attractions: Golf on the Edge - 4.5 miles
Disc Golf - McGarry Park - Ash Street, Bigfork - 3 miles
River Walk Trail - Main Street, Bigfork - 2.5 miles
Big Fork River Canoe Access - 2.5 miles
Fishing

Comments: None

Field Elev: 1351' TPA: 2351' (1000' AGL)

Bigfork - FOZ

SEC. CH: TWIN CITIES

LAT: 47-47-02.163N

LONG: 093-39-03.6W

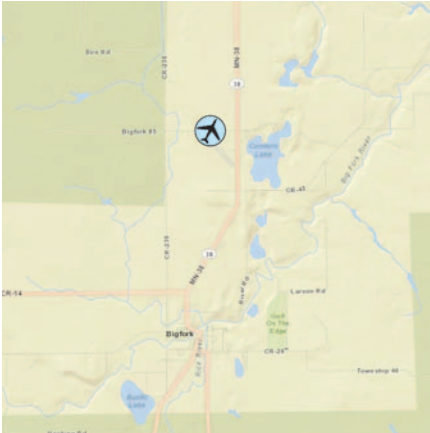
Approaches: RNAV NDB

COMM: 122.9 (L)

WX: NDB 345

CTR: 127.9 MSP

GCO: 121.725



Notes:
Pilot Controlled Lighting - See A/FD
for Details

Bigfork Municipal Airport

Blue Earth - SBU

7575 Highway 169, Blue Earth, MN 56013



Airport Manager: Luke Steier - 507-526-7264 -
steierl@hotmail.com

Contact Person: Barb Steier - 507-526-7264 -
steier@bevcomm.net

AWOS/ASOS: None

MnWAS Loc/Hrs: Arrival/Departure Building - 24 hours

Attended: All/Mon-Fri/0800-1700

Available Fuel: 100LL, Jet A - Self service fuel available with credit card.

FBO(s): None

Businesses: Blue Earth Flying Service LLC - 507-526-7264 -
steierl@hotmail.com

Ground Transport: Courtesy car
Prairie Express Transit Service - www.co.faribault.mn.us

Food Service: None

Dining: Country Kitchen - 507-526-2169 - 3 miles
Double Play - 507-526-3032 - 3 miles

Lodging: Super 8 Motel - 507-526-7376 - 3 miles
AmericInn Motel - 507-526-4215 - 3 miles

Airport Events: None

Underwing Camp: No

Campgrounds: 48 hours free camping at fairgrounds

Local Attractions: Minn Iowa Golf Course - 5 miles South
Largest Green Giant statue - 3 miles
Historical homes & museums

Comments: Summer months - aerial application and ultralights

Field Elev: 1107' TPA: 2107' (1000' AGL)

Blue Earth - SBU



SEC. CH: OMAHA
LAT: 43-35-43.238N
LONG: 094-05-34.254W
Approaches: RNAV
COMM: 122.8 (L)
CTR: 127.75 MSP
GCO: 121.725



Notes:
Pilot Controlled Lighting -
See A/FD for Details

Runway 3/21 Closed
Winter Months

Blue Earth Municipal Airport

Bowstring - 9YØ

47020 County Road 173, Bowstring, MN 56631



Airport Manager: Kenneth Reichert - 218-244-6328 - kreicher@bigfork.net

Contact Person: Kenneth Reichert - 218-244-6328 - ken206jf@gmail.com

AWOS/ASOS: None

MnWAS Loc/Hrs: None

Attended: Unattended

Available Fuel: None

FBO(s): None

Businesses: None

Ground Transport: Courtesy Car
Arrowhead Transit - www.arrowheadtransit.com

Food Service: None

Dining: Riley's Supper Club (7 days a week) - 218-832-3656

Lodging: Bowstring Shores Resort - 218-832-3101 - ½ mile - reservations required all year
Rocky Shores Resort - 218-832-3556 - call for transportation

Airport Events: Fall Fly-In last weekend in September
BBQ Second Saturday of every month

Underwing Camp: Yes

Campgrounds: Free camping at airport

Local Attractions: Blueberry Golf in Deer River - 10 miles
Lakes
Fishing
Woods
Hiking
Snowmobile trails

Comments: Well maintained grass strip, 14' x 70' mobile home (electric, phone, restroom, shower, heated) open to pilots.
Cell phone on site for emergencies.

Field Elev: 1372' TPA: 2372' (1000' AGL)

Bowstring - 9YØ



SEC. CH: TWIN CITIES
LAT: 47-32-59.814N
LONG: 093-52-00.761W
Approaches: Visual Only
COMM: 122.9
CTR: 120.9 MSP



Note:

Runway lights operate dusk-dawn

Bowstring Airport

Brainerd - BRD

www.brainerdairport.com

16384 Airport Road, Brainerd, MN 56401



Airport Manager: Steve Wright, Director -
218-825-2166 -
stevenwright@brainerdairport.com

Contact Person: Jennifer Knopik - 218-825-2166 -
info@brainerdairport.com

AWOS/ASOS: 218-828-3314 - VHF 126.775

MnWAS Loc/Hrs: Arrival/Departure Building - 24 hours

Attended: Jun-Oct/All/0700-2100, Nov-May/All/0700-2000

Available Fuel: 100LL, Jet A - contact FBO after hours

FBO(s): NorthPoint Aviation - 218-829-3398 - 122.7 -
joeb@northpointaviation.net - www.northpointaviation.net

Businesses: Brainerd Aviation Inc. - 218-839-0981 -
charlesfcott@gmail.com
Brainerd Helicopter Service, Inc. - 218-829-5484 -
122.7 - helicopters@brainerd.net -
brainerdhelicopters.com
Delta Air Lines - www.delta.com

Ground Transport: Car rental - Hertz, Enterprise, Alamo, National; taxi companies; Brainerd Public Transit

Food Service: Wings Airport Café - breakfast & lunch - 7 days a week -
218-828-0206
Vending machines

Dining: Numerous restaurants - 3-5 miles

Lodging: Numerous hotels - 3-5 miles - www.visitbrainerd.com

Airport Events: None reported

Underwing Camp: Yes

Campgrounds: Crow Wing State Park - 218-829-8022
Cross Lake - 218-692-4027
Gull Lake Dam - 218-829-3334

Local Attractions: Madden's Golf Course - 218-829-2811; Birch Bay Golf Course - 218-963-4488; Grand View Pines Golf Course - 218-963-2234; Ruttger's Bay Lake Lodge & Golf Course - 218-678-2885; Deacon's Lodge Golf Course - 888-549-5444; The Legacy Golf Course - 218-825-2800; premier four-season vacation land; Brainerd International Raceway; groomed snowmobile & cross-country ski trails; Cuyuna Country State Recreation Area mountain biking trails

Comments: There is also a lighted heliport with windsock.

Field Elev: 1232' TPA: 2232' (1000' AGL)

Brainerd - BRD



SEC. CH: TWIN CITIES
LAT: 46-23-52.289N
LONG: 094-08-14.019W
Approaches: ILS RNAV
COMM: 122.7 (L)
WX: VHF 126.775
CTR: 118.05 MSP
RCO FSS: 123.65



Brainerd Lakes Regional Airport

Brooten - 6D1

48051 - 260th Street, Brooten, MN 56316



Airport Manager: Dave Bohmer - 320-346-2234 -
dbohmer@tds.net

Contact Person: Jeanne Kinne - 320-346-2524

AWOS/ASOS: None

MnWAS Loc/Hrs: None

Attended: Unattended

Available Fuel: None

FBO(s): None

Businesses: Aero Ski Manufacturing Co - 320-346-2285 -
aeroski@tds.net

Benson Air Ag, Inc. - 320-843-4300 -
bensonairag@yahoo.com

Ground Transport: Courtesy Car

Food Service: None

Dining: Seasonal Drive-In - 1 mile
Classic Dinner Theater - 1 mile
Ka-De Shack - 1 mile
RJ's Mini-Mart - 1 mile

Lodging: Annie's Motel - 320-346-2233 - 1 mile

Airport Events: None reported

Underwing Camp: No

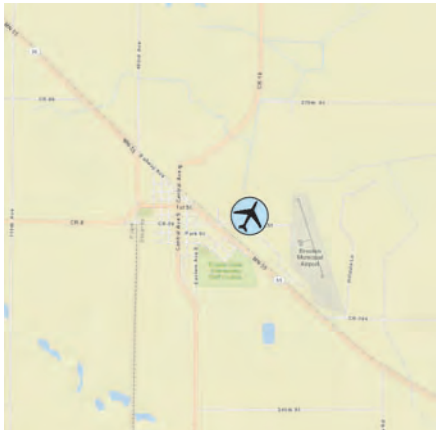
Campgrounds: Sibley State Park - 15 miles

Local Attractions: Prairie View Community Golf Course - 320-346-2677 -
1 mile - Holes: 9 (reversible)
Irrigated farmland
Lakes
Hunting
Fishing

Comments: Arrival/Departure Building - 24 hour keypad access

Field Elev: 1305' TPA: 2305' (1000' AGL)

Brooten - 6D1



SEC. CH: TWIN CITIES
LAT: 45-29-59.871N
LONG: 095-06-46.079W
Approaches: Visual Only
COMM: 122.9
CTR: 125.5 MSP



Brooten Municipal Airport/John O. Bohmer Field

Buffalo - CFE

www.ci.buffalo.mn.us/airport

1305 County Road 134, Buffalo, MN 55313



Airport Manager: Chris Fredrick - 763-682-0296 - chris.fredrick@ci.buffalo.mn.us

Contact Person: Chris Fredrick - 763-682-0296 - chris.fredrick@ci.buffalo.mn.us

AWOS/ASOS: 763-684-0762 - VHF 120.45

MnWAS Loc/Hrs: Arrival/Departure Building - 24 hours

Attended: All/All/Daylight

Available Fuel: 100LL - available 24 hours with credit card

FBO(s): West Metro Aviation LLC - 763-682-1516 - 122.8 - westmetroaviat@aol.com - www.westmetroaviation.com

Businesses: D'Shannon Aviation - 763-559-5998 - scott@d-shannon-aviation.com - www.d-shannon-aviation.com

Eagle Eye Photos LLC - 612-229-5027 - 122.8 - james.aarestad@yahoo.com - www.blimpguy.com

Ground Transport: Courtesy car - details in Arrival/Departure Building
Enterprise Rent-a-Car - 763-295-6225
Trailblazer Transit - 763-682-1600
Christie Cab - 763-913-4889

Food Service: None

Dining: Family dining and fast food within 3 miles of the airport

Lodging: Super 8 Motel - 763-682-5930
Country Inn - 763-682-5660

Airport Events: Fly-In and Car Show 2nd Sunday in June - Contact Airport Manager

Underwing Camp: No

Campgrounds: No

Local Attractions: City of Buffalo - www.ci.buffalo.mn.us
Chamber of Commerce - www.buffalochamber.org
Wild Marsh Golf Club - www.wildmarsh.com - 763-682-4476

Comments: None

Field Elev: 968' TPA: 1798' (830' AGL)

Buffalo - CFE



SEC. CH: TWIN CITIES
LAT: 45-09-31.800N
LONG: 093-50-35.893W
Approaches: VOR RNAV
COMM: 122.8 (L)
WX: VHF 120.45
APP: 126.5 MSP
GCO: 121.725



Buffalo Municipal Airport

Caledonia - CHU

www.co.houston.mn.us

17247 State Trunk Hwy 76, Caledonia, MN 55921



Airport Manager: Brian Pogodzinski - 507-725-3925
brian.pogodzinski@co.houston.mn.us

Contact Person: Brian Pogodzinski - 507-725-3925

AWOS/ASOS: None

MnWAS Loc/Hrs: None

Attended: Unattended

Available Fuel: 100LL - available 24 hours with credit card

FBO(s): None

Businesses: None

Ground Transport: Public transit buses - www.semcac.org -
"Transportation" tab
No courtesy car available

Food Service: None

Dining: Locations on Highways 44, 76 & downtown Caledonia
within 2-3 miles

Lodging: Crest Inn & Apartments - 507-724-3311 - 1 mile
Winnebago Springs - 507-724-2351 - 3 miles

Airport Events: Houston County Flyers Fly/Drive-In - last Sunday in
June; Caledonia Hot Air Balloon Rally - first weekend in
December

Underwing Camp: Yes

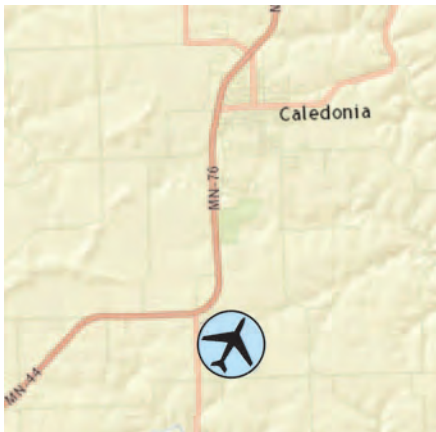
Campgrounds: Beaver Creek Valley State Park - 507-724-2107 -
5 miles

Local Attractions: Ma-Cal-Grove Golf Course - 507-725-2733 - 1 mile
County Historical Society and Museum - 507-725-3884 -
3 miles

Comments: Houston County is part of Historic Bluff Country in SE
Minnesota referred to as the "Driftless Region" bordering
the Mississippi, scenic byways, hills, valleys, trout
streams, etc.; Houston County web site -
www.co.houston.mn.us;
other communities: Brownsville -
www.brownsvillemn.org; Eitzen - www.eitzenmn.com;
Hokah - www.hokah.info; Houston -
www.houstonmnchamber.com; LaCrescent -
www.cityoflacscent-mn.gov; Spring Grove -
www.springgrove.govoffice.com;
www.bluffcountry.com

Field Elev: 1179' TPA: 2179' (1000' AGL)

Caledonia - CHU



SEC. CH: CHICAGO
LAT: 43-35-46.891N
LONG: 091-30-14.207W
Approaches: VOR-DME RNAV
COMM: 122.9 (L)
CTR: 128.6 MSP
RCO FSS: 122.1R 117.9T



Houston County Airport

Cambridge - CBG

www.ci.cambridge.mn.us

3129 Airport Parkway, Cambridge, MN 55008



Airport Manager: Lucas Milz - 763-552-3279 -
lmilz@ci.cambridge.mn.us

Contact Person: Lucas Milz - 763-552-3279 -
lmilz@ci.cambridge.mn.us

AWOS/ASOS: 763-689-9562 - VHF 121.125

MnWAS Loc/Hrs: Arrival/Departure Building - 24 hours

Attended: Unattended

Available Fuel: 100LL - available 24 hours with credit card

FBO(s): Sun Aviation, Inc. - 763-370-2341 - jerrysunav@aol.com

Businesses: Peterson (Dennis) Aircraft - 763-689-3700
Pirate Air LLC - 763-458-8707 -
www.brewstercorsair.com

Ground Transport: Courtesy car
Cambridge Cab, Inc. - 763-552-8294
Chisago Country Heartland Express -
www.co.chisago.mn.us/government/heartland-express

Food Service: Pop

Dining: Many restaurants within 3 miles

Lodging: Cambridge Crossings by Grandstay Inn Suites -
763-689-0542

Airport Events: www.ci.cambridge.mn.us (city calendar & events)

Underwing Camp: Yes

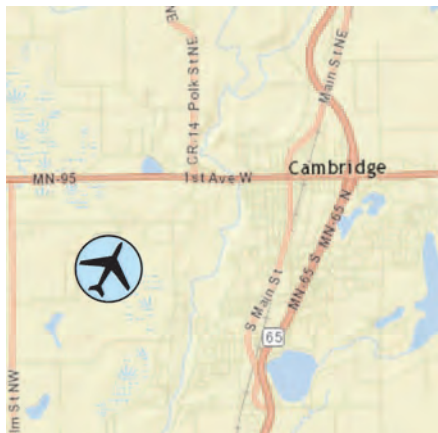
Campgrounds: No

Local Attractions: Purple Hawk Country Club & Golf Course -
763-689-3800 - 8 miles
Grandy 9 Golf Course - 7 miles
Lakes
Isanti County Fair in July
Isanti Rodeo in July

Comments: Free overnight parking of aircraft.
For noise abatement when departing runway 16 climb to
1945 MSL and 2 miles before turning left.

Field Elev: 945' TPA: 1945' (1000' AGL)

Cambridge - CBG



SEC. CH: TWIN CITIES
LAT: 45-33-30.767N
LONG: 093-15-52.717W
Approaches: RNAV NDB
COMM: 122.8 (L)
WX: VHF 121.125
CTR: 121.05 MSP



Cambridge Municipal Airport

Canby - CNB

canby.govoffice.com

2259 - 200th Street, Canby, MN 56220



Airport Manager: Matt Wagner - 507-828-0323 -
mathewwagner@hotmail.com

Contact Person: Matt Wagner - 507-828-0323 -
mathewwagner@hotmail.com

AWOS/ASOS: 507-223-5293 - VHF 118.575

MnWAS Loc/Hrs: Arrival/Departure Building - 24 hours

Attended: Unattended

Available Fuel: 100LL, Jet A - available 24 hours with credit card

FBO(s): None

Businesses: Anderson Aerial Spraying Service, Inc. - 507-223-7929 - 122.9 - AASS5040@fca-net.com

Ground Transport: Courtesy car by appointment
Prairie 5 Rides - www.prairiefive.com/trans.htm

Food Service: Snacks and pop available

Dining: Numerous restaurants in City of Canby;
Subway, Dairy Queen

Lodging: Canby Inn & Suites - 507-223-6868

Airport Events: Fly-In - Father's Day Airshow

Underwing Camp: Yes

Campgrounds: Triangle Park
Swimming Pool Park
Stone Hill Regional Park

Local Attractions: Canby Golf Course
High Prairie sporting clays
Canby Hat Days - June (Father's Day weekend)
Del Clark Recreational Facility - 1½ miles West
City swimming pool

Comments: Hangar space available

Field Elev: 1194' TPA: 2194' (1000' AGL)

Canby - CNB



SEC. CH: TWIN CITIES
 LAT: 44-43-40.868N
 LONG: 096-15-47.159W
 Approaches: RNAV
 COMM: 122.9 (L)
 WX: VHF 118.575
 CTR: 128.5 MSP
 GCO: 121.725
 RCO FSS (DXX): 122.3



Canby Municipal Airport - Myers Field

Clarissa - 8Y5

SE of Clarissa on Hwy 71, Clarissa, MN



Airport Manager: Sue Kent - 218-756-2125 -
clarissa@eaglevalleytel.net

Contact Person: Sue Kent - 218-756-2125 -
clarissa@eaglevalleytel.net

AWOS/ASOS: None

MnWAS Loc/Hrs: None

Attended: Unattended

Available Fuel: None

FBO(s): None

Businesses: None

Ground Transport: Can be arranged, call airport manager

Food Service: None

Dining: Farm House Café - 218-456-2266 - 2½ miles

Lodging: Browerville Motel - 612-594-2248

Airport Events: None reported

Underwing Camp: No

Campgrounds: None

Local Attractions: Double Eagle Golf & Supper Club - Eagle Bend -
218-738-5155
Fishing lakes in area

Comments: None

Field Elev: 1308' TPA: 2308' (1000' AGL)

Clarissa - 8Y5



SEC. CH: TWIN CITIES
LAT: 46-06-46.870N
LONG: 094-54-24.083W
Approaches: Visual Only
COMM: 122.9
CTR: 126.1 MSP



Clarissa Municipal Airport

Clear Lake - 8Y6

8948 - 95th Ave, Clear Lake, MN 55319



Airport Manager: Bob Leaders - 612-743-2294

Contact Person: Bob Leaders - 320-743-2294

AWOS/ASOS: None

MnWAS Loc/Hrs: Arrival/Departure Building - see attendance schedule

Attended: All/All/0800-Dusk

Available Fuel: 100LL - after hours contact manager

FBO(s): Leaders Flying Service, Inc. - 320-743-2294

Businesses: None

Ground Transport: Yes

Food Service: None

Dining: Brickyard - 1 mile

Lodging: Nelson's - 4 miles

Airport Events: Fly-In - Spring

Underwing Camp: Yes

Campgrounds: KOA - 5 miles

Local Attractions: Pebble Creek Golf Course - 6 miles

Comments: None

Field Elev: 990' TPA: 1990' (1000' AGL)

Clear Lake - 8Y6



SEC. CH: TWIN CITIES

LAT: 45-26-39.876N

LONG: 093-58-15.930W

Approaches: Visual Only

COMM: 122.9

CTR: 125.5 MSP



Leaders Clear Lake Airport

Cloquet - COQ

www.cloquetairport.com

125 Wheaton Road, Cloquet, MN 55720



Airport Manager: Quinten Anderson - 218-879-4911 -
quinten.anderson@co.carlton.mn.us

Contact Person: Mark Linne - 218-384-9150 -
mark.linne@co.carlton.mn.us

AWOS/ASOS: 218-879-0783 - VHF 118.525

MnWAS Loc/Hrs: Arrival/Departure Building - 24 hours

Attended: All/Mon-Sat/0800-1700

Available Fuel: 100LL, Jet A - available 24 hours with credit card

FBO(s): Venture North Aviation LLC - 218-451-0542 - 122.8 -
bill@venturenorthaviation.com -
www.venturenorthaviation.com

Businesses: None

Ground Transport: City Cab - 218-591-2800;
Bicycles, courtesy car - see FBO
Arrowhead Transit - www.arrowheadtransit.com

Food Service: Pop machine; candy

Dining: Carmen's - 218-879-1889 - 1 mile
Perkins - 218-879-8380 - 2 miles
Applebee's - 218-879-4790 - 2 miles
Black Bear Casino - 218-878-2327 - 5 miles - free shuttle

Lodging: AmericInn Motel - 218-879-1231 - 2 miles
Super 8 Motel - 218-879-1250 - 2 miles
Black Bear Hotel - 218-878-7400 - 5 miles - free shuttle

Airport Events: Annual EAA Chapter 1221 Fly-In

Underwing Camp: Yes

Campgrounds: Stafford Island Campground - West of Highway 33 in
Cloquet - 3 miles - 218-879-3347;
Knife Island Campground -218-879-6063 - 6 miles;
The Lounge on Big Lake Shores - 218-879-1819 -
7 miles

Local Attractions: See www.visitcloquet.com

Comments: Airport Manager's additional phone - 218-393-2405 &
FAX - 218-879-0120
Deer in the vicinity of airport
EAA Chapter 1221 - www.eaachapter1221.com
When Duluth approach is closed contact MPLS CTR -
127.9
Door code is 4 digit emergency frequency

Cook - CQM

9393 Airport Road, Cook, MN 55723



Airport Manager: Allen Hoover - 218-666-9931 -
airport@cookmn.us

Contact Person: Allen Hoover - 218-666-9931 -
airport@cookmn.us

AWOS/ASOS: 218-666-2539 - VHF 118.175

MnWAS Loc/Hrs: Arrival/Departure Building - 24 hours

Attended: All/Mon-Fri/0900-1300

Available Fuel: 100LL, Jet A - available 24 hours with credit card

FBO(s): None

Businesses: None

Ground Transport: Waschke Family Chevrolet - Rental - 218-666-5901

Food Service: Snacks

Dining: 2 miles - Montana Café; McDonald's; Subway; South
Switch

Lodging: Vermilion Motel - 218-666-2272 - 2 miles

Airport Events: None reported

Underwing Camp: Yes

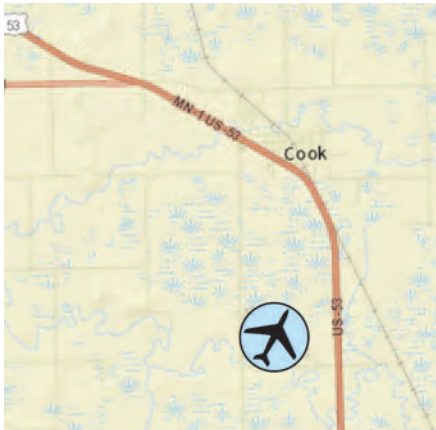
Campgrounds: State, Federal Parks & Local Campgrounds - Contact
Visitor Center 218-666-0020

Local Attractions: Cook's Country Connection Petting Zoo - 1 mile;
Vermilion Fairways - 5 miles - Holes: 9; Wolfridge Golf
Course- 5 miles; The Wilderness (Fortune Bay Casino)
Golf Course - Holes: 18; Lake Vermilion; Elbow Lake;
Vermilion River; Crane Lake; BWCA; Voyageurs; state &
national parks; Giant's Ridge Recreational Area;
International Wolf Center; Soudan Underground Mine
Tours; Ironworld; Fortune Bay Casino; U.S. Forest
Service Visitor Center; Laurentian Environmental
Center; Orr Bog Walk; wilderness & civilized camping;
boats; canoes; seaplane rides; fishing; hunting; guides &
outfitters; snowmobiles; cross-country skiing on lakes &
trails; alpine skiing; ice fishing; shops; library; friendly
people

Comments: Additional airport contact phone - 218-780-6805

Field Elev: 1329' TPA: 2329' (1000' AGL)

Cook - CQM



SEC. CH: GREEN BAY
LAT: 47-49-19.500N
LONG: 092-41-25.900W
Approaches: RNAV
COMM: 122.9 (L)
WX: VHF 118.175
RCO (EVM) FSS: 122.45



Cook Municipal Airport

Crookston - CKN

26305 Airport Road SW, Crookston, MN 56716



Airport Manager: Lowell Miller - 218-281-2625 -
cknairport@rrv.net

Contact Person: Lowell Miller - 218-281-2625 -
cknairport@rrv.net

AWOS/ASOS: 218-281-3018 - VHF 126.425

MnWAS Loc/Hrs: See FBOs

Attended: All/M-F/0800-1700

Available Fuel: 100LL, Jet A - available 24 hours with credit card

FBO(s): Crookston Aviation - 218-281-2625 - 122.7 -
cknairport@rrv.net

Businesses: Dan's Flying Service, Inc. - 218-281-1372 -
geist@rrv.net

Gaspar Air Spray, Inc. - 218-281-5787 -
clgaspar@hotmail.com

Ground Transport: Courtesy car
Tri-Valley Transportation -
www.tvoc.org/services/transportation
Taxi service 218-281-2000

Food Service: Vending machines

Dining: Crookston Inn - 218-281-5210 - 3 miles; RBJ's Family
Restaurant - 218-281-3636 - 3 miles; Happy Joe's
Pizza - 218-281-5141 - 5 miles

Lodging: Crookston Inn - 218-281-5210 - 3 miles
AmericInn - 218-281-7800 - 3 miles
Cobblestone Hotel & Suites - 218-470-1111 - 3 miles

Airport Events: Pancake Breakfast - May

Underwing Camp: Yes

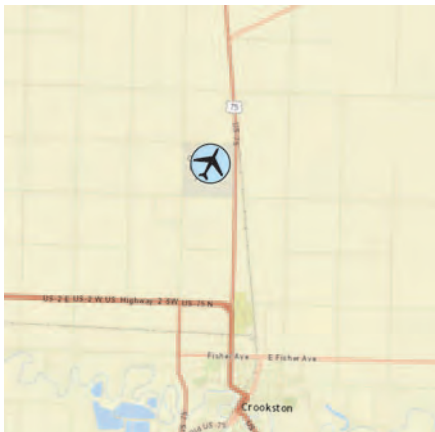
Campgrounds: Municipal campground
Maple Lake County Park

Local Attractions: Minakwa Golf Course; Oxcart Days; Maple Lake

Comments: Additional after hours service phone - 218-693-1095

Field Elev: 900' TPA: 1700' (800' AGL)

Crookston - CKN



SEC. CH: TWIN CITIES

LAT: 47-50-30.099N

LONG: 096-37-17.833W

Approaches: VOR-DME RNAV NDB

Calm Wind Rwy 13

COMM: 122.7 (L)

WX: VHF 126.425

APP: 118.1 GFK CTR: 132.15 MSP

GFK CLNC DEL: 118.15



Notes:
Pilot Controlled Lighting - See A/FD
for Details

Runways 17/35 and 6/24 Not Plowed
Winter Months

Crookston Municipal Airport - Kirkwood Field

Detroit Lakes - DTL

www.detroitlakesaviation.net

24813 Highway 10 West, Detroit Lakes, MN 56501



Airport Manager: Mark Bergen - 218-847-3233 -
dlaviation@arvig.net

Contact Person: Mark Bergen - 218-847-3233 -
dlaviation@arvig.net

AWOS/ASOS: 218-847-8626 - VOR 111.2

MnWAS Loc/Hrs: See FBOs

Attended: All/Mon-Fri/0800-1700

Available Fuel: 100LL, Jet A - 100LL available 24 hours with credit card;
for Jet A call 218-847-3233

FBO(s): Detroit Lakes Aviation, Inc. - 218-847-3233 - 122.8 -
dlaviation@arvig.net - detroitlakesaviation.net

Businesses: None

Ground Transport: Rental cars - Nereson's - 218-847-5688; courtesy rides
to town; DL Taxi - 218-847-3456; Becker County
Transit - 218-847-1674 - www.co.becker.mn.us

Food Service: None

Dining: Numerous restaurants within 5 miles

Lodging: America's Best Value Inn & Suites - 218-847-1651
AmericInn Lodge & Suites - 218-847-8795
Best Western Plus Holland House - 218-847-4483
Best Western Premier The Lodge on Lake Detroit -
218-847-8439
Budget Host Inn - 218-847-4454
Holiday Haven Motel - 218-847-5605
Holiday Inn on the Lake - 218-847-2121
Lakes Inn - 218-251-5376
Lakecrest Resort - 218-847-5459

Airport Events: July Water Carnival Fly-In

Underwing Camp: Yes

Campgrounds: American Legion Campground - 218-847-3759; Country
Campground - 218-847-9621

Local Attractions: Numerous golf courses; WE Fest Country Music
Festival; Northwest Water Carnival; Shooting Star
Casino; mile long city beach; Detroit Mountain
Recreation Area

Comments: Detroit Lakes is a year-round vacation and recreational
center; 412 lakes within a 25 mile radius; many lodging,
shopping and dining establishments. More information
at www.visitdetroitlakes.com; Detroit Lakes Regional
Chamber of Commerce - 218-847-9202

Dodge Center - TOB

806 Airport Road South, Dodge Center, MN 55927



Airport Manager: Wayne Trom - 507-374-6245 -
wrtrom64@gmail.com

Contact Person: Wayne Trom - 507-279-0616 -
wrtrom@kmtel.com

AWOS/ASOS: 507-374-6369 - VHF 119.075

MnWAS Loc/Hrs: Arrival/Departure Building - 24 hours

Attended: All/Mon-Fri/0700-1800

Available Fuel: 100LL, Jet A - available 24 hours with credit card

FBO(s): Dodge Center Aviation LLC - 507-633-9379 - 122.9 -
dcaviation@kmtel.com - www.dodgecenteraviation.com

Technical Evolution Aviation Ltd. - 507-374-6245 -
122.9 - wrtrom64@gmail.com

Businesses: None

Ground Transport: Courtesy car; Med City Cab - 507-282-8294;
Foxwell Limousine - 507-254-7410;
Public Transit Buses - Rochester City Lines -
507-288-4353

Food Service: Pop and Candy

Dining: Hubbell House - 507-635-2331 - 8 miles
Pure Country Restaurant - 507-633-3333 - 1 mile
Hot Wok - 507-633-2668 - 1 mile
Subway - 507-633-2001 - 1 mile

Lodging: Owatonna or Rochester - 20 miles
Kasson - Baymont Inn - 507-634-3444 - 5 miles

Airport Events: EAA Chapter 100 Annual Father's Day Fly-In Breakfast

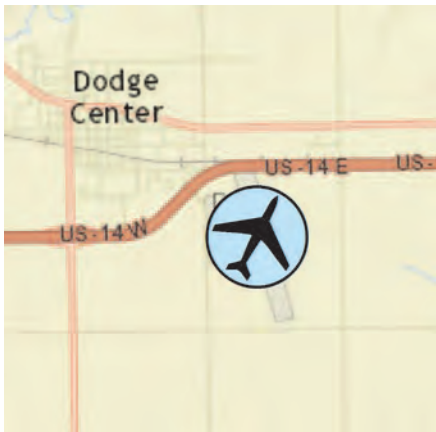
Underwing Camp: Yes

Campgrounds: Rice Lake State Park - 9 miles
Oxbow Park - 12 miles

Local Attractions: Dodge Center Golf Course - 507-374-2374 - 3 miles;
Oaks Golf & Supper Club - 507-477-3234 - 9 miles;
Somerville Golf Course - 507-775-3700 - 10 miles;
Zumbro River - 3 miles; Hubbell House & Historic
Mantorville - 8 miles; McNeilus Truck Manufacturing -
tours available - 507-374-6321; several antique shops;
Centerfest - Father's Day weekend; Mayo Clinic -
Rochester - 15 miles

Comments: Runway 4/22 closed in the winter
When Rochester approach is closed contact
Minneapolis Center - 132.35

Field Elev: 1304' TPA: 2304' (1000' AGL) Dodge Center - TOB



SEC. CH: GREEN BAY
LAT: 44-01-04.800N
LONG: 092-49-53.4W
Approaches: VOR RNAV
COMM: 122.9 (L)
WX: VHF 119.075
APP: 119.8 RST CTR: 132.35 MSP



Dodge Center Municipal Airport

Duluth - DLH

www.duluthairport.com

4701 Grinden Drive, Duluth, MN 55811



Airport Manager: Tom Werner - 218-625-7766 -
twerner@duluthairport.com

Contact Person: Blaine Peterson - 218-625-7767 -
bpeterson@duluthairport.com

AWOS/ASOS: 218-723-8340

MnWAS Loc/Hrs: See FBOs

Attended: All/All/All

Available Fuel: 100LL, Jet A - 100LL available 24 hours with credit card,
100LL and Jet A full service 24 hours at FBO

FBO(s): Monaco Air Duluth, LLC - 218-727-2911 - 122.95 -
fbo@monacoairduluth.com - www.monacoairduluth.com

Businesses: Cirrus Design Corporation - 218-727-2737 - 122.85 -
bking@cirrusdesign.com - www.cirrusdesign.com
Delta Air Lines - 800-221-1212 - www.delta.com
Duluth Flying Club, LLC - 218-461-0520 -
info@DuluthFlyingClub.com -
www.DuluthFlyingClub.com
Lake Superior College - 218-733-7600 - www.lsc.edu
Lake Superior Helicopters LLC - 218-461-2857 -
fly@lakesuperiorhelicopters.com - www.lsheli.com
United Airlines - www.united.com

Ground Transport: Taxi; Car Rentals; Duluth Transit - www.duluthtransit.com

Food Service: Terminal: Arrowhead Tap House - 218-481-7335 -
restaurant/bar; coffee shop; concessions and gift shop.
Vending machines at FBO.

Dining: Many local restaurants - see www.visitduluth.com

Lodging: Many local hotels - see www.visitduluth.com

Airport Events: None reported

Underwing Camp: No

Campgrounds: Camping available at Island Lake - 17 miles - call Island
Lake Inn - 218-721-4604; Indian Point -
218-624-5637; Duluth Trailer Camp - 218-525-1350

Local Attractions: Enger Golf Course; Lester Golf Course; Ridgeview Golf
Course; Northland Golf Course; Lake Superior; Canal
Park; Miller Mall; Train Museum; William Irvin Ore Boat

Comments: Duluth Convention & Visitor's Bureau - 218-722-4011
www.visitduluth.com
National Weather Service - 218-729-6697
U.S. Customs - 218-720-5203/5201/5220
Scheduled Air Service
Duluth Airport Authority - www.duluthairport.com
When Duluth approach is closed contact Minneapolis
Center - 127.9

Field Elev: 1428' TPA: 2428' (1000' AGL)

Duluth - DLH



SEC. CH: GREEN BAY
LAT: 46-50-31.525N
LONG: 092-11-37.135W
Approaches: ILS VOR VOR-DME
RNAV
AIRPORT OF ENTRY
COMM: 118.3 TWR
ATIS: 124.1
GND: 121.9
APP: 125.45 DLH CTR: 127.9 MSP
RCO FSS: 122.35

Notes:
Hot Spots Present at this Airport -
See A/FD for Details

Tower and FBO Open 24 Hours



Duluth International Airport

Duluth - DYT

www.duluthairport.com\skyharbor

5000 Minnesota Avenue, Duluth, MN 55802



Airport Manager: Brian Madsen - 218-733-0078 -
bmadsen@duluthairport.com

Contact Person: Brian Madsen - 218-733-0078

AWOS/ASOS: 218-720-4886 - VHF 119.275

MnWAS Loc/Hrs: Arrival/Departure Building - 24 hours

Attended: All/All/0800-1700

Available Fuel: 100LL - available 24 hours with credit card.

FBO(s): None

Businesses: Hangar 10 Aero - 218-310-2333 -
h10aero@gmail.com - www.hangar10aerosupply.net
Hatz Bantam Light Sport and Biplane - 218-310-2333 -
mark@hatzbantam.com - www.hatzbantam.com
Jonathan Aero - 218-269-2433 -
jonathanaero4@gmail.com
Lake Country Air Service, LLC - 612-812-1223 -
jjustad@tds.net - www.beaverairtours.com

Ground Transport: Courtesy car, courtesy bicycles, taxis, Uber, Lyft available; city bus at nearby park - ¼ mile, www.duluthtransit.com; Avis Rental Car - 218-727-7233; Duluth Water Taxi, www.duluthwatertaxi.com

Food Service: Soft drink vending machines; Love Creamery (Ice Cream) - weekends Jun-Aug; Restaurant delivery - www.fooddudesdelivery.com

Dining: Numerous restaurants 5-7 miles, some will deliver

Lodging: Numerous hotels 4-7 miles from airport -
www.visitduluth.com

Airport Events: None reported

Underwing Camp: Yes

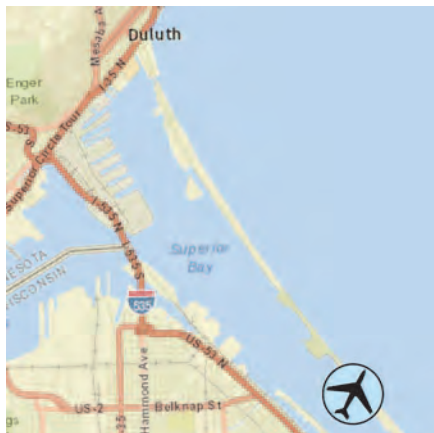
Campgrounds: Spirit Mountain - 218-624-8544; Indian Point -
855-777-0652

Local Attractions: Enger Golf Course; Canal Park; Park Point - Nature trail, beach and park (adjacent to airport); Spirit Mountain; Great Lakes Aquarium; Lake Superior Zoo; Maritime Museum; Aerial Lift Bridge; Duluth Entertainment & Convention Center (DECC); Amsoil Arena; Bayfront Festival Park; Experience Duluth (tours) Bentleyville Tour of Lights (Christmas Season); Grandma's Marathon; Tall Ships Festival; DLH Air Show

Comments: National Weather Service - 218-729-6697
U.S. Customs - 218-720-5203 - Airport of Entry
Duluth Airport Authority - www.duluthairport.com
When Duluth approach is closed contact Minneapolis Center - 127.9

Field Elev: 611' TPA: 1611' (1000' AGL)

Duluth - DYT



SEC. CH: GREEN BAY
LAT: 46-43-18.699N
LONG: 092-02-36.380W
Approaches: Visual Only
AIRPORT OF ENTRY
COMM: 122.7 (L)
WX: VHF 119.275
APP: 125.45 DLH CTR: 127.9 MSP
DLH CLNC DEL: 124.8



Notes:
Pilot Controlled Lighting - See A/FD for Details

Caution: Extensive Water Sports in Bay

Caution: Turbulence with Northeast Wind Off Lake

Duluth Sky Harbor Airport

East Gull Lake - 9Y2

1664 Pine Beach Road, East Gull Lake, MN 56401



Airport Manager: Rob Mason - 218-828-9279 -
rob@eastgulllake.us

Contact Person: City Administrator - 218-828-9279
ctyegull@scicable.com

AWOS/ASOS: None

MnWAS Loc/Hrs: None

Attended: Unattended

Available Fuel: None

FBO(s): None

Businesses: Wings Over Water, Inc. - 612-240-0123 -
m.alverson@hotmail.com -
wingsoverwaterseaplanes.com

Ground Transport: Taxi service from Brainerd - 12 miles
Free shuttle to Madden's and Cragun's Resorts - call for
shuttle

Food Service: None

Dining: Ernie's on Gull Lake - 218-829-3918 - 6 miles
Jake's - 218-828-4221 - 6 miles
Cragun's Irma's Kitchen - 218-829-3591 - ½ mile
Madden's on Gull Lake - 218-829-2811 - 1 mile

Lodging: Cragun's - 218-829-3591 - ½ mile
Madden's on Gull Lake - 218-829-2811 - 1 mile

Airport Events: None reported

Underwing Camp: No

Campgrounds: Corps of Engineers - 6 miles

Local Attractions: Madden's on Gull Lake Golf Course - 218-829-2811 -
1 mile; Classic Golf Course - 1½ miles; Cragun's
Legacy Golf Course - 218-825-2700 - ½ mile

Comments: None

Field Elev: 1236' TPA: 2236' (1000' AGL)

East Gull Lake - 9Y2



SEC. CH: TWIN CITIES
LAT: 46-23-1.88N
LONG: 094-22-25.01W
Approaches: Visual Only
COMM: 122.9
CTR: 118.05 MSP



East Gull Lake Airport

Elbow Lake - Y63

1112 - 2nd Street SW, Elbow Lake, MN 56531



Airport Manager: Joe LaRue - 218-685-6594 -
joe@prairie-air.net

Contact Person: Joe LaRue - 218-685-6594 -
joe@prairie-air.net

AWOS/ASOS: 218-685-6456 - VHF 118.075

MnWAS Loc/Hrs: Arrival/Departure Building - 24 hours

Attended: All/Mon-Fri/0700-1800

Available Fuel: 100LL - available 24 hours with credit card

FBO(s): Prairie Air, Inc. - 218-685-6594 - 122.9 - joe@prairie-air.net - www.prairie-air.net

Businesses: None

Ground Transport: Courtesy car - call for key
Rainbow Rider - www.rainbowriderbus.com

Food Service: Catering available - 218-685-5100

Dining: Han's House - 218-685-4193 - 1 mile
The Knotty Pine - 218-685-4242 - 1 mile

Lodging: Country Inn Motel - 218-685-4511 - ½ mile

Airport Events: Annual Fly-In - first weekend in August

Underwing Camp: Yes

Campgrounds: Tipsinah Mounds Campground - 218-685-5114 - 6 miles

Local Attractions: Tipsinah Mounds Golf Course - Pomme de Terre Lake
Golf Course - 6 miles - 218-685-4271 or
800-660-8642 - Holes: 18; campgrounds; Pomme de
Terre Lake
Flekkefest Celebrations - first weekend in August; Grant
County Historical Museum; excellent fishing & hunting;
snowmobiling - 120 miles of trails

Comments: Airport manager's cell phone - 208-755-5988
Evening after hours phone - 208-755-5988
Arrival/Departure Building phone - 218-685-4905
FBO hours - Mon-Fri, 7:00 AM - 6:00 PM

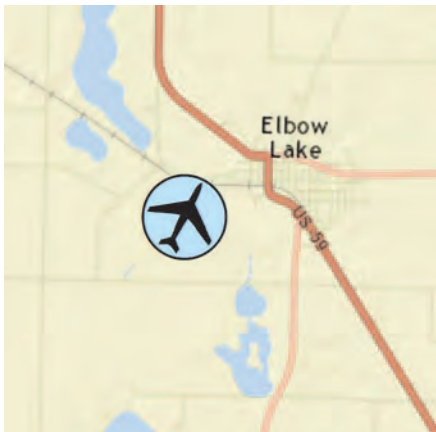
Seaplane Operations:

Any person desiring to use the Elbow Lake Seaplane Base must hold at least a Private Pilot Certificate with a seaplane rating and shall obtain the prior permission of the Elbow Lake airport manager for each landing and takeoff.

The Elbow Lake Seaplane Base shall not be used for air tours or air taxi operations and no training flights or multiple operations will be allowed at the Elbow Lake Seaplane Base.

Field Elev: 1206' TPA: 2206' (1000' AGL)

Elbow Lake - Y63



SEC. CH: TWIN CITIES
LAT: 45-59-05.396N
LONG: 095-59-30.670W
Approaches: RNAV
COMM: 122.9 (L)
WX: VHF 118.075
CTR: 126.1 MSP



Notes:
Pilot Controlled Lighting - See A/FD
for Details

See Blue Pages for Seaplane Base
Information

Elbow Lake Municipal Airport-Pride of the Prairie

Ely - ELO

1583 Highway 1, Ely, MN 55731



Airport Manager: Jim Preblich - 218-365-5600 - jim@preblich.com

Contact Person: Jim Preblich - 218-365-5600 - jim@preblich.com

AWOS/ASOS: 218-365-3814 - VHF 132.025

MnWAS Loc/Hrs: Arrival/Departure Building - see attendance schedule

Attended: All/All/0800-1700

Available Fuel: 100LL, Jet A - after hours call 218-343-8774

FBO(s): J & A Enterprises - 218-365-5600 - 122.8 - jim@preblich.com

Businesses: None

Ground Transport: Rental cars - 218-365-5600

Food Service: None

Dining: Rockwood Bar & Grill - 218-365-4041 - 6 miles
Ely Steakhouse - 218-365-7412 - 6 miles

Lodging: Canoe On Inn - 218-365-4590 - 7 miles
Ely Motel - 218-365-3237 - 5 miles
Paddle Inn - 218-365-6036 - 5 miles
Grand Ely Lodge - 218-365-6565 - 9 miles
Northern Lights Lodge - 800-777-4406 - www.northern-lights-lodge.com - 5 miles

Airport Events: None reported

Underwing Camp: No

Campgrounds: U.S. Forest Service - 218-365-6185 - 7 miles

Local Attractions: Ely Golf Course - 218-365-5932 - 7 miles
International Wolf Center
Tower-Soudan Mine
Boundary Waters Wilderness Canoe Area

Comments: U.S. Customs - 218-365-3262 - on-call basis from May 15 to September 11
After hours service phone - 218-343-8774

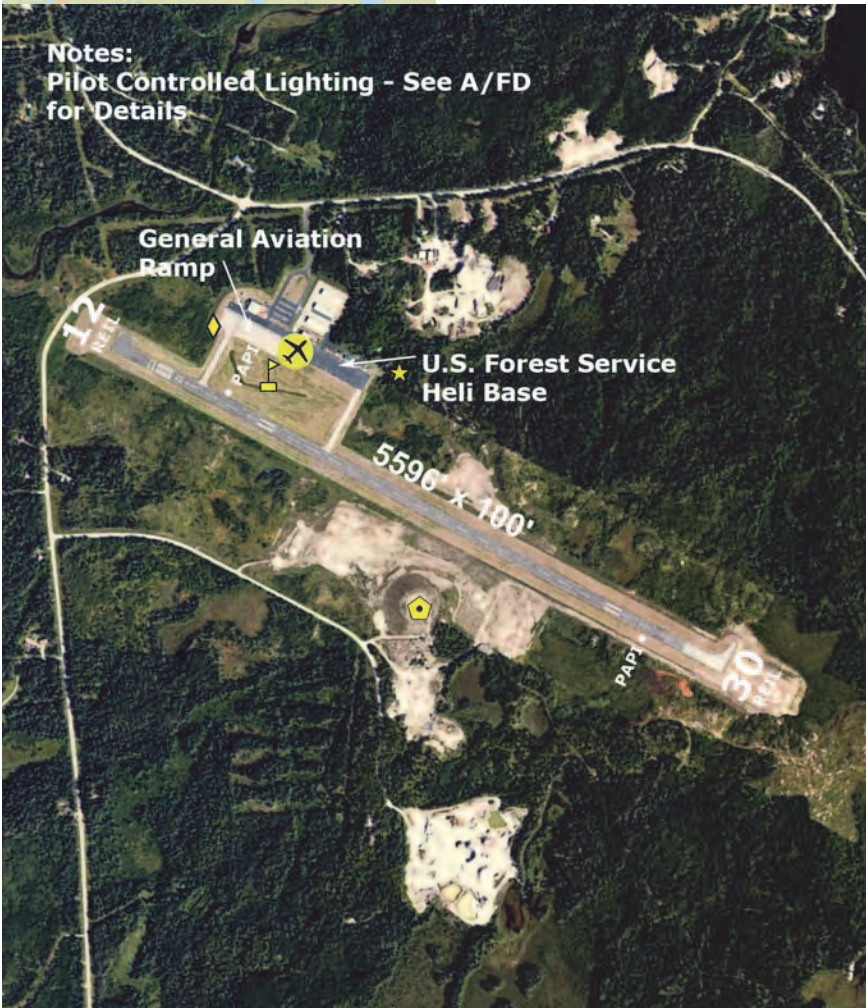
Field Elev: 1456' TPA: 2456' (1000' AGL)

Ely - ELO



SEC. CH: GREEN BAY
LAT: 47-49-26.447N
LONG: 091-49-45.554W
Approaches: VOR-DME RNAV
LANDING RIGHTS AIRPORT
COMM: 122.8 (L)
WX: VHF 132.025
RCO FSS: 122.1T 109.6R

Notes:
Pilot Controlled Lighting - See A/FD
for Details



Ely Municipal Airport

Eveleth - EVM

4280 Miller Trunk Road, Eveleth, MN 55734



Airport Manager: Gary Ulman - 218-744-1428 -
taconiteaviation@gmail.com

Contact Person: Gary Ulman - 218-744-1428 -
taconiteaviation@gmail.com

AWOS/ASOS: 218-744-2369 - VOR 108.2

MnWAS Loc/Hrs: Arrival/Departure Building - see
attendance schedule

Attended: All/M-F/0800-1900, All/Sat/0800-1800, All/Sun/0900-
1700

Available Fuel: 100LL, Jet A - after hours call 218-258-3639

FBO(s): Taconite Aviation, Inc. - 218-744-1428 - 122.7 -
taconiteaviation@gmail.com

Businesses: None

Ground Transport: C & M Taxi - 218-749-4000
Quad City Taxi - 218-749-5000
Car Rental - Ken Waschke Auto - 218-741-6000
Arrowhead Transit - www.arrowheadtransit.com

Food Service: Vending machine

Dining: Subway - 218-744-2673 - 3 miles
Boomtown Woodfire - 218-248-8381 - 3 miles
Mary's Morsels & Catering - 218-744-3323 - 4 miles
Numerous others - 9-10 miles

Lodging: Koke's Motel - 218-744-4500 - 3 miles
Super 8 Motel - 218-744-1661 - 3 miles
AmericInn Motel - 218-741-7839 - 10 miles
Holiday Inn Express - 218-741-7411 - 13 miles

Airport Events: None reported

Underwing Camp: Yes

Campgrounds: Ely Lake Campground - ½ mile
Biwabik Campground - 20 miles
Gilbert Sherwood Forest Campground - 6 miles

Local Attractions: Eveleth Golf Course - 2 miles - Holes: 9; Giants Ridge
Golf Course - 25 miles - Holes: 18; Virginia Golf
Course - 12 miles - Holes: 18; U.S. Hockey Hall of
Fame - 3 miles; Giants Ridge Ski Area - 25 miles; Land
of the Loon Festival - mid June; Mine views and tours;
Mesabi bike trail

Comments: When Duluth approach is closed contact Minneapolis
Center - 127.9
Good neighbor policy: limit touch and goes on runway
14/32

Fairmont - FRM

www.fairmont.org

2160 East Blue Earth Avenue, Fairmont, MN 56031



Airport Manager: Lee Steinkamp - 507-235-6160 -
lsteinkamp@fairmont.org

Contact Person: Lee Steinkamp - 507-235-6160 -
lsteinkamp@fairmont.org

AWOS/ASOS: 507-238-1562 - VHF 120.025

MnWAS Loc/Hrs: Arrival/Departure Building - 24 hours

Attended: All/Mon-Fri/0800-1700

Available Fuel: 100LL, Jet A - available 24 hours with credit card

FBO(s): None

Businesses: Fairmont Aerial Ag, Inc. - 507-236-1938 - 122.8 -
fairmontaerial@yahoo.com

Ground Transport: Martin County Heartland - 507-235-5558 -
www.co.martin.mn.us; car rentals: Fairmont Ford -
507-235-6681 and Hawkins Cheverolet - 507-238-4786;
courtesy car

Food Service: Vending machines

Dining: Fast food and sit down restaurants located 1½ miles west of the airport include McDonalds, Pizza Ranch, El Agave Mexican, China Buffet, Green Mill, Perkins, Burger King, The Ranch Restaurant, Tami's on the Ave, The Marina Lodge, Channel Inn, and BeanTown Bar & Grill. Additional restaurants are located throughout town.

Lodging: Quality Inn - 507-238-5444 - 3 miles
Holiday Inn - 507-238-4771 - 3 miles
Budget Inn - 507-235-3373 - 2½ miles
Super 8 Motel - 507-238-9444 - 3 miles
Highland Ct Motel - 507-235-5123 - 4 miles
Hall Lake Cabins - 507-235-9785
Hampton Inn - 507-238-5444

Airport Events: Lion's Sponsored Fly-In Breakfast - 4th Sunday in June

Underwing Camp: Yes

Campgrounds: Dawson's - 507-235-5753 - 12 miles
Flying Goose - 507-235-3458 - 2 miles

Local Attractions: Fairmont's five lakes provide areas for swimming, boating, canoeing, fishing, and hiking. The park system includes playgrounds, athletic fields, paved and off-road trails, green space, flower gardens, disc golf, sledding, ice skating, and skiing. Additional attractions include: Rose Lake Golf Course - 507-235-5274; Interlaken Golf Course - 507-235-5143; Historical Society Museum; Heritage Acres; Aquatic Park, and Fairmont Raceway.

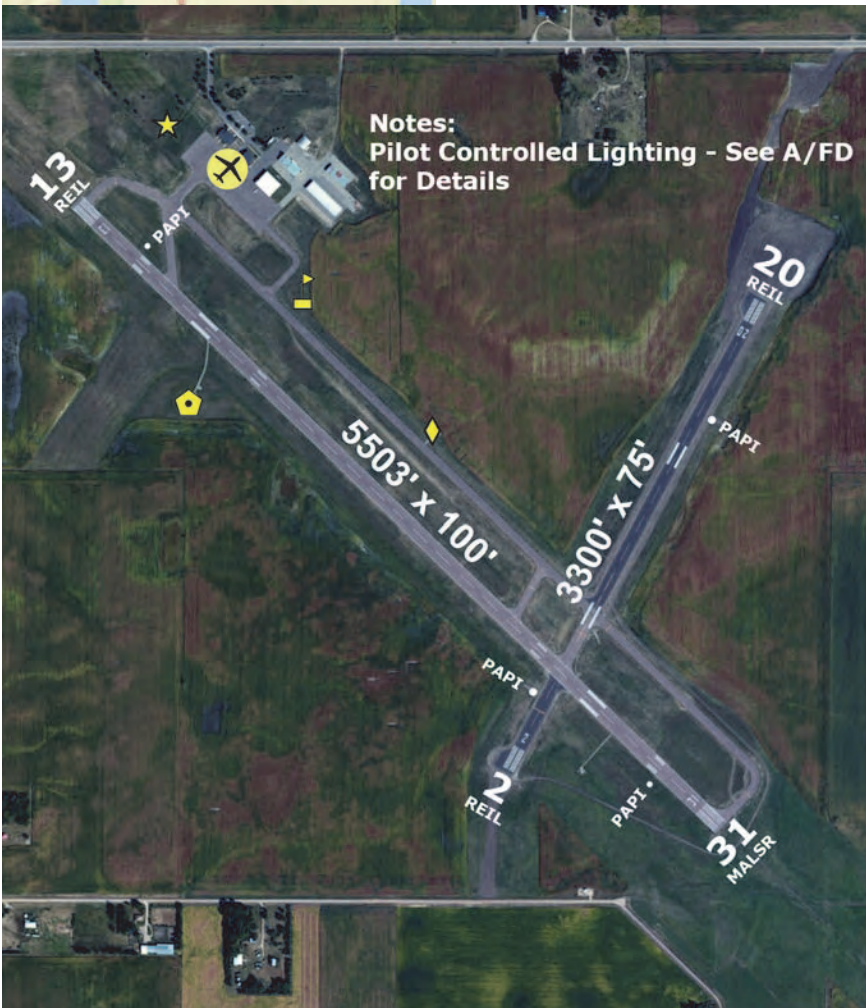
Comments: Additional servicing phone number - 507-848-4164
Wireless Internet service

Field Elev: 1161' TPA: 2162' (1000' AGL)

Fairmont - FRM



SEC. CH: OMAHA
LAT: 43-38-38.188N
LONG: 094-24-56.216W
Approaches: ILS VOR-DME RNAV
COMM: 122.8 (L)
WX: VHF 120.025
CTR: 127.75 MSP
RCO FSS: 122.3



Fairmont Municipal Airport

Faribault - FBL

3401 Highway 21 West, Faribault, MN 55021



Airport Manager: Gerald Serres - 507-332-0140 -
jlserrres@me.com

Contact Person: Gerald Serres - 507-332-0140 -
jlserrres@me.com

AWOS/ASOS: 507-332-2505 - VOR 111.2

MnWAS Loc/Hrs: Arrival/Departure Building - 24 hours

Attended: May-Sep/All/0800-1800, Oct-Apr/M-F/0800-1800,
Sat/1000-1500, Sun/Unattended

Available Fuel: 100LL, Jet A - available 24 hours with credit card

FBO(s): Quality Aviation, Inc. - 507-332-0140 -
jlserrres@me.com - www.quality-aviation.com

Businesses: Cross Country Soaring, Inc. - 612-730-3905 - 122.8 -
don@crosscountrysoaring.com -
www.crosscountrysoaring.com
Rare Aircraft, Ltd. - 507-331-8446 - 122.8 -
roy@rareaircraft.com - www.rareaircraft.com

Ground Transport: J.J. Faribo Taxi - 507-291-8294
Enterprise Rental Cars - 507-455-1023

Food Service: Vending machines

Dining: None

Lodging: America's Best Value Motel - 507-334-1634 - ½ mile
Boarder's Inn & Suites - 507-334-9464 - ½ mile
Days Inn & Suites - 507-334-6835 - ½ mile
Grandstay Hotel - 507-334-2888 - ½ mile

Airport Events: None reported

Underwing Camp: No

Campgrounds: Camp Faribo - 507-332-8453
LeMieux Resort - 507-334-5334
Robert's Lake Resort - 507-332-8978
Shady Acres Resort - 507-334-6661

Local Attractions: Faribault Golf & Country Club
Self-Guided Historic Tour
Alexander Faribault House
Rice County Museum
Faribault Woolen Mill

Comments: Airport manager's cell phone - 507-838-7152
Glider activity April-November
When landing on Runway 12, be alert for turbulence &
possible windshear when winds are out of the South.

Field Elev: 1060' TPA: 2060' (1000' AGL)

Faribault - FBL



SEC. CH: OMAHA
LAT: 44-19-28.868N
LONG: 093-18-38.984W
Approaches: VOR RNAV
COMM: 122.8 (L)
WX: VOR 111.2
APP: 134.7 MSP
GCO: 121.725



Notes:
Pilot Controlled Lighting - See A/FD for Details

Ultralights and Gliders use taxiway and extended taxiway parallel to Runway 12/30 and fly pattern on NE side of Runway 12/30.

Runway 1/19 Not Plowed Winter Months - Open for Skiplanes

Faribault Municipal Airport-Liz Wall Strohfus Fiel

Fergus Falls - FFM

4005 Highway 210 West, Fergus Falls, MN 56537



Airport Manager: Curt Malecha - 218-739-3733 -
ff_flightcenter@yahoo.com

Contact Person: Curt Malecha - 218-739-3733 -
airport@ci.fergus-falls.mn.us

AWOS/ASOS: 218-736-7216 - VOR 110.4

MnWAS Loc/Hrs: Arrival/Departure Building - see
attendance schedule

Attended: All/Mon-Fri/0730-1830, All/Sat/0730-1200

Available Fuel: 100LL, Jet A - available 24 hours with credit card

FBO(s): Fergus Falls Flight Center, LLC - 218-739-3733 -
122.80 - ff_flightcenter@yahoo.com

Businesses: West Central Ag-Air, Inc. - 218-736-7220 - 122.8 -
wcagair@live.com - westcentralagair.com

Ground Transport: Taxi: City Cab - 218-736-3520, Drivers On Call -
218-736-2100, CARE-A-VAN - 218-998-3520
Car Rental: Quality Toyota - 218-739-3247; courtesy car
Transit Alternatives - www.paiff.org/transit.php

Food Service: By request

Dining: Applebee's; Arby's; McDonald's; Pizza Ranch; Kentucky
Fried Chicken; Debbie's Kitchen; Big Harvest Buffet;
Mabel Murphy's; Burger King; Speedway; Godfathers
Pizza; Burger Time; Z103 Bar and Grill -
all restaurants 1½ miles away

Lodging: Super 8 Motel - 218-739-3261 - 1½ miles
Best Western - 218-739-2211 - 1½ miles
Comfort Inn - 218-736-5787 - 1½ miles
AmericInn Motel - 218-739-3900 - 1½ miles
Days Inn - 218-739-3311 - 1½ miles
Motel 7 - 218-736-2554 - 1½ miles
Jewel Motel - 218-739-5430 - 3 miles

Airport Events: Annual Fly-In Pancake Breakfast during Summerfest -
June

Underwing Camp: Yes

Campgrounds: 3 campgrounds

Local Attractions: Pebble Lake Golf Course - Holes: 18; Fergus Falls
Museum; Otter Tail River Trail; parks & lakes; YMCA;
library; MSCTC; bowling alley; health gyms; Red Horse
Ranch Arena; A Center for the Arts; Central Lakes Bike
Trail; BMX Track

Comments: FAX - 218-739-2990
After hours phone - 218-739-3733

Field Elev: 1183' TPA: 2183' (1000' AGL)

Fergus Falls - FFM

SEC. CH: TWIN CITIES

LAT: 46-17-03.818N

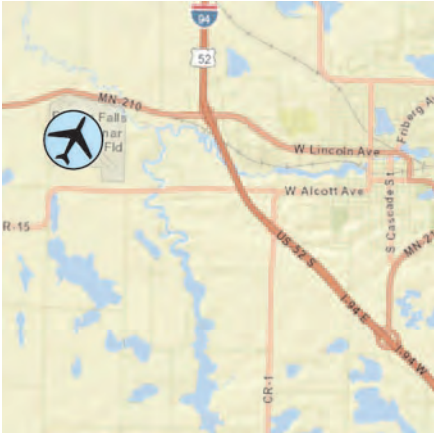
LONG: 096-09-24.068W

Approaches: ILS VOR RNAV

COMM: 122.8 (L)

WX: VOR 110.4

RCO FSS: 122.35



Fergus Falls Municipal Airport-Einar Mickelson Fld

Fertile - D14

www.cityoffertile.org

11264 Highway 1, Fertile, MN 56540



Airport Manager: Lisa Liden - 218-945-3136 -
lisa@cityoffertile.org

Contact Person: Daniel Wilkens - 218-280-0934 -
pamelaw@gutel.com

AWOS/ASOS: None

MnWAS Loc/Hrs: None

Attended: Unattended

Available Fuel: 100LL - available 24 hours with credit card

FBO(s): None

Businesses: AgriMax LLC - 218-891-2211 -
tiffany@agrimaxllc.com - agrimaxllc.com

Ground Transport: Tri-Valley Transportation -
www.tvoc.org/services/transportation

Food Service: None

Dining: Erickson's Smokehouse - 218-945-6806 - 1 mile
Side Street Bar & Grill - 218-945-6830 - ½ mile

Lodging: None

Airport Events: None reported

Underwing Camp: Yes

Campgrounds: Fertile Nature Center - 218-945-3136
Fairgrounds & Municipal Park - 218-945-3136

Local Attractions: Sand Hill River Golf Course - 218-945-3535; Polk
County Fair; Agassiz Environmental Learning Center -
218-945-3136

Comments: None

Field Elev: 1135' TPA: 2135' (1000' AGL)

Fertile - D14



SEC. CH: TWIN CITIES
LAT: 47-32-50.875N
LONG: 096-17-15.198W
Approaches: Visual Only
COMM: 122.8 (L)
APP: 120.4 FAR



Notes:
Pilot Controlled Lighting -
See A/FD for Details

Fertile Municipal Airport

Forest Lake - 25D

www.ci.forest-lake.mn.us

20500 Forest Road, Forest Lake, MN 55025



Airport Manager: Rick Ashbach - 651-209-9754 -
airport@ci.forest-lake.mn.us

Contact Person: Abby Ristow - 651-209-9745 -
abby.ristow@ci.forest-lake.mn.us

AWOS/ASOS: None

MnWAS Loc/Hrs: Arrival/Departure Building - 24 hours

Attended: Unattended

Available Fuel: 100LL - Available 24 hours with credit card

FBO(s): None

Businesses: Big Aerial Sign Service, Inc. - 651-464-2346 - 122.7 -
jims@usfamily.net

Ground Transport: Lakes Taxi - 651-464-1020
Anna's Taxi - 651-982-0000

Food Service: None

Dining: All within 2-5 miles: Carbones Pizza; Aqua Restaurant & Bar; McDonald's; Burger King; Dairy Queen; Wendy's; Za's; Taco Bell; Kentucky Fried Chicken; Blacksmith Lounge; Perkin's; Arby's; Old Log Cabin; Taco John's; Applebee's; White Castle; Subway; Famous Dave's; Friar Tucks; Norman Quacks; Pizza Hut; Culvers; Stella's; Vanelli's By The Lake; Key's Café; Stewie' Subs

Lodging: AmericInn Motel - 651-464-1930 - 2 miles
Country Inn & Suites - 651-982-9799
Hampton Inn & Suites - 763-746-7999 - 8 miles

Airport Events: Fly-In - third Saturday of August

Underwing Camp: Yes

Campgrounds: Timm's Marina - 651-464-3890 - 3 miles

Local Attractions: Castlewood Golf Course - 2 miles; Tanner's Brook Golf Course - 1 mile; Clear Lake; Forest Lake; Anderson's Iris Gardens; Running Aces Casino & Racetrack; January - snowmobile races; February - ice fishing contest; July Fourth parade; August - annual Fly-In event.

Comments: Calm wind runway is 13

Fosston - FSE

www.fosston.com

922 First Street West, Fosston, MN 56542



Airport Manager: Cassie Heide - 218-435-1959 -
cassie@fosston.com

Contact Person: Cassie Heide - 218-435-1959 -
cassie@fosston.com

AWOS/ASOS: 218-435-6448 - VHF 118.35

MnWAS Loc/Hrs: Arrival/Departure Building - 24 hours

Attended: Unattended

Available Fuel: 100LL - available 24 hours with credit card

FBO(s): None

Businesses: None

Ground Transport: City bus service - www.fosston.com - 218-435-1969

Food Service: None

Dining: Subway - 218-435-6676
Venture Bar & Grill - 2 miles
A & W Drive-In - 218-435-6999
Bistro 300 - 218-435-1454
DaRoos Pizza - 218-435-2002
Dairy Queen - 218-435-1095

Lodging: LePiers Lodge - 218-435-1088 - 2 miles

Airport Events: None reported

Underwing Camp: No

Campgrounds: City Campgrounds - 1 mile

Local Attractions: Fosston Golf Club - 218-435-6535 - Holes: 9
Lakes and fishing

Comments: None

Glencoe - GYL

9902 Dairy Avenue, Glencoe, MN 55336



Airport Manager: Mark Larson - 320-864-5586 -
mlarson@ci.glencoe.mn.us

Contact Person: Mark Larson - 320-864-6500 -
mlarson@ci.glencoe.mn.us

AWOS/ASOS: 320-864-5830 - VHF 119.625

MnWAS Loc/Hrs: Arrival/Departure Building - 24 hours

Attended: Unattended

Available Fuel: 100LL - available 24 hours with credit card

FBO(s): None

Businesses: None

Ground Transport: Courtesy car
Trailblazer Transit - www.trailblazertransit.com

Food Service: None

Dining: Bump's Family Restaurant - 320-864-6038 - 2 miles
Unhinged Pizza - 320-864-4010
Subway - 320-864-2888
Taqueria Del Buen Pastor - 320-224-5086
Main Street Sports Bar - 320-864-3999
Gert and Erma's Coffee Shop - 320-864-4557
Dairy Queen - 320-864-3804
Burger King - 320-864-5107

Lodging: Super 8 Motel - 320-864-6191 - 2 miles

Airport Events: Young Eagles Flights - second weekend of June
Fly-In - August - call for details - 320-864-5142

Underwing Camp: No

Campgrounds: Oak Leaf Park - reservations at glencoemn.org

Local Attractions: Glencoe Country Club & Golf Course - Holes: 18
Oak Leaf Park with Wildlife Sanctuary/Aquatic
Center/Disc Golf

Comments: EAA Chapter meets third Saturday each month - 10 AM
Additional contact phone - 320-510-0350
Additional contact person - James Voight -
320-510-0369

Field Elev: 993' TPA: 1793' (800' AGL)

Glencoe - GYL



SEC. CH: TWIN CITIES
LAT: 44-45-21.625N
LONG: 094-04-53.275W
Approaches: RNAV NDB
COMM: 122.8 (L)
WX: VHF 119.625
APP: 134.7 MSP



Notes:
Pilot Controlled Lighting - See A/FD
for Details

Glencoe Municipal Airport - Vernon Perschau Field

Glenwood - GHW

18781 County Road 22, Glenwood, MN 56334



Airport Manager: Dave Iverson - 320-634-5433 -
cityofglenwood@wisper-wireless.com

Contact Person: Dave Iverson - 320-634-5433 -
cityofglenwood@wisper-wireless.com

AWOS/ASOS: 320-634-5660 - VHF 118.925

MnWAS Loc/Hrs: Arrival/Departure Building - 24 hours

Attended: All/Mon-Fri/0800-1530

Available Fuel: 100LL - available 24 hours with credit card

FBO(s): None

Businesses: Tanis Aircraft Products - 952-224-4425 -
www.tanisaircraft.com

Ground Transport: Courtesy car, contact City of Glenwood - 320-634-4518;
Rainbow Rider Public Transportation -
www.rainbowriderbus.com (call ahead to schedule
service) - 800-450-7770; Police (after hours) -
320-634-4518

Food Service: None

Dining: Pizza Ranch - 320-634-4261 - 3 miles
Subway - 320-634-5195 - 3 miles
Captain's Bar & Grill - 320-634-4311 - 5 miles
Duffy's Roadhouse - 320-634-3142 - 2 miles
A & W - 320-634-4320 - 2 miles
Lakeside Ballroom - 320-634-0307 - 3 miles
Penny's Diner - 320-634-1944

Lodging: America's Best Value Inn - 320-634-5105 - 2 miles
Oak Tree Inn - 320-634-1944 - 2 miles
GrandStay Hotel & Suites - 320-334-3700 - 3 miles

Airport Events: None reported

Underwing Camp: No

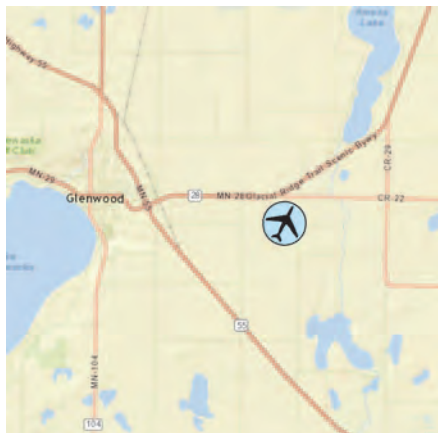
Campgrounds: Barsness Park - 320-634-5433; Woodlawn Resort -
763-634-3619; Hunt's Resort - 320-634-3323; Green
Valley Resort - 320-634-4010; Thor's Resort -
320-554-3490; Canary Beach Resort - 320-554-2471

Local Attractions: Minnewaska Golf Club - 320-634-3680;
Peter's Sunset Beach Resort & Golf Club -
320-634-4501; Lake Minnewaska Valley Recreational
Area; two city parks; campgrounds; resorts

Comments: Minnewaska Valley is a very scenic, easy living
recreational area. Glenwood is a well-balanced
community with a strong industrial section. For after
hours access to Arrival/Departure Building use NDB
frequency numbers as unlock combination on entry
doors. Self-service fuel operated by the City of
Glenwood.

Field Elev: 1394' TPA: 2394' (1000' AGL)

Glenwood - GHW



SEC. CH: TWIN CITIES
LAT: 45-38-37.789N
LONG: 095-19-13.62W
Approaches: VOR RNAV
COMM: 122.9 (L)
WX: VHF 118.925
CTR: 126.1 MSP
GCO: 121.725



Notes:
Pilot Controlled Lighting -
See A/FD for Detailsd

Runway 5/23 Not Plowed
Winter Months

Glenwood Municipal Airport

Grand Marais - CKC

www.royaero.com

123 Airport Road, Grand Marais, MN 55604



Airport Manager: Rodney Roy - 218-387-3024 -
airport@boreal.org

Contact Person: Dottie & Rodney Roy -
218-387-3024 - airport@boreal.org

AWOS/ASOS: 218-387-1971 - VHF 119.925

MnWAS Loc/Hrs: Arrival/Departure Building - 24 hours

Attended: All/All/0800-1700

Available Fuel: 100LL, Jet A - after hours call 218-387-2012

FBO(s): Roy Aero - 218-387-3024 - 122.8 - airport@boreal.org -
www.royaero.com

Businesses: Sawtooth Aviation, LLC - 218-475-2323 - 122.8 -
johnbarton659@gmail.com - sawtoothaviation.com

Ground Transport: Rentals - Steve's Sports & Auto - 218-387-1060
Taxi - Harriet Quarles Transportation - 218-387-1801

Food Service: Vending
Catering

Dining: The Landing - 1 mile

Lodging: The Landing - 1 mile

Airport Events: None reported

Underwing Camp: No

Campgrounds: Devil's Track Campground - 5 miles
Pine Mountain Campground - 1 mile

Local Attractions: Gunflint Hills Golf Course - 4½ miles; Superior National
at Lutsen Golf Course - 20 miles; Boundary Waters
Canoe Area; hiking; biking; skiing (cross-country &
downhill); fishing; boating; golf

Comments: Heated hangar space available
U.S. Customs Landing Rights Airport - May 15 through
October 15 - advance notice required - 218-387-1148
(9:00 AM - 5:00 PM) or 218-475-2244 (24 hours)
Boreal Forest web site - www.boreal.org
After hours phone is manager's home phone -
218-387-2012

Field Elev: 1803' TPA: 2803' (1000' AGL)

Grand Marais - CKC



SEC. CH: GREEN BAY
LAT: 47-50-17.900N
LONG: 090-22-59.3W
Approaches: RNAV NDB
LANDING RIGHTS AIRPORT
Calm Wind Rwy 28
COMM: 122.8 (L)
WX: VHF 119.925
RCO FSS: 122.3



Grand Marais-Cook County Airport

Grand Rapids - GPZ

www.cityofgrandrapidsmn.com

1500 SE 7th Avenue, Grand Rapids, MN 55744



Airport Manager: Matt Wegwerth - 218-326-7625 -
mwegwerth@ci.grand-rapids.mn.us

Contact Person: Everett Baumgarner - 218-259-5132
-
ebaumgarner@ci.grand-rapids.mn.us

AWOS/ASOS: 218-326-8337 - VHF 118.425

MnWAS Loc/Hrs: See FBOs

Attended: Apr-Oct/All/0700-2100, Nov-Mar/All/0700-2000

Available Fuel: 100LL, Jet A - after hours contact FBO

FBO(s): Airways Aviation Center, Inc. - 218-326-1226 - 122.8 -
airways@paulbunyan.net - www.airwaysgpz.com

Businesses: None

Ground Transport: Avis Rental Car - 218-727-7233; Rapid Taxi -
218-327-2389; courtesy van; Arrowhead Transit -
www.arrowheadtransit.com

Food Service: None

Dining: Timberlake Lodge - 218-326-2600; numerous
restaurants nearby

Lodging: Super 8 Motel - 218-327-1108 - ½ mile; Country Inn -
218-327-4960 -
½ mile; AmericInn Motel - 218-326-8999 - ¾ mile;
Timberlake Lodge - 218-326-2600 - ½ mile; Hotel
Rapids - 218-326-3457 - 1 mile

Airport Events: Father's Day Fly-In Breakfast by Civil Air Patrol

Underwing Camp: Yes

Campgrounds: Pokegama Dam; Fairgrounds; Grand Rapids Camping

Local Attractions: Pokegama Lake Golf Course; Ruttger's Sugar Lake;
Eagle Ridge Golf Course; Blueberry Hills Golf Course;
Forest History Center; Blandin Paper Company; Iron
Mines; Itasca County Area of 1,000 Lakes; Tall Timber
Days - first weekend of August; local area fishing guide
service; olympic-size ski jump; home of MN Deer
Hunters Association; Fall National Grouse Hunts; Judy
Garland Festival in June; Hill Annex Iron Mine Tours; 62
local resorts; Northern MN Car Show & Swap Meet in
July; Fall color tours in September. See
www.visitgrandrapids.com

Comments: Seaplane base on airport, call FBO for permission prior
to use; call in advance for after hours re-fueling service;
aircraft with greater than 30 passengers require PPR 48
hours in advance - call
218-259-5132; call in advance for underwing camping;
alternate airport manager phone 218-244-1987

Field Elev: 1355' TPA: 2356' (1000' AGL)

Grand Rapids - GPZ



SEC. CH: TWIN CITIES
LAT: 47-12-36.500N
LONG: 093-30-35.700W
Approaches: ILS VOR RNAV
Calm Wind Rwy 34
COMM: 122.8 (L)
WX: VHF 118.425
CTR: 127.9 MSP
RCO FSS: 122.05



Notes:
Pilot Controlled Lighting -
See A/FD for Details
Runway 10/28 Closed

Grand Rapids/Itasca Co-Gordon Newstrom Fld

Granite Falls - GDB

www.granitefalls.com

2448 - 540th Street, Granite Falls, MN 56241



Airport Manager: Keith Woods - 507-476-5939 -
wingman-56@hotmail.com

Contact Person: Keith Woods - 507-476-5939

AWOS/ASOS: 320-564-9388 - VHF 120.10

MnWAS Loc/Hrs: Arrival/Departure Building - 24 hours

Attended: Unattended

Available Fuel: 100LL - available 24 hours with credit card.

FBO(s): None

Businesses: None

Ground Transport: Heartland Express Shuttle Service - 320-564-3800 -
www.granitefalls.com
Courtesy car

Food Service: None

Dining: Granite Grinder Café - 320-564-4244
Granite Falls Golf Course - 320-564-4755 - 5 miles
Prairies Edge Casino - 320-564-2121 - 3 miles

Lodging: Super Motel - 4 miles - 320-564-3842
Prairies Edge Casino - 320-564-2121 - 3 miles

Airport Events: Semi-annual airshow in June

Underwing Camp: Yes

Campgrounds: Memorial Park - 3½ miles

Local Attractions: Fagen Fighters WWII Museum on field - 320-564-6644
Granite Falls Golf Course - 5 miles
Western Fest - June
Ole & Lena Days - February
Memorial Park - 3½ miles
Yellow Medicine County Museum - 4 miles
Prairies Edge Casino - 320-564-2121 - 3 miles
Upper Sioux Agency State Park - 7 miles

Comments: Additional airport contact is City Hall - 320-564-3011
After hours service phone - 507-476-5939
Aerobatic activity in vicinity of airport
Noise sensitive area surrounding airport; please avoid
repeated overflights.

Field Elev: 1048' TPA: 2048' (1000' AGL)

Granite Falls - GDB

SEC. CH: TWIN CITIES
LAT: 44-45-8.853N
LONG: 095-33-19.908W
Approaches: VOR-DME RNAV
COMM: 122.8 (L)
WX: VHF 120.10
CTR: 127.1 MSP
GCO: 121.725



Granite Falls Muni-Lenzen-Roe-Fagan Memorial Fld

Grygla - 3G2

www.grygla.govoffice2.com

335 South 6th Avenue, Grygla, MN 56727



Airport Manager: Rocky Hagen - 218-294-6728 -
cityofgrygla@gvtel.com

Contact Person: Rocky Hagen - 218-689-3271 -
cityofgrygla@gvtel.com

AWOS/ASOS: None

MnWAS Loc/Hrs: None

Attended: Unattended

Available Fuel: None

FBO(s): None

Businesses: None

Ground Transport: None

Food Service: None

Dining: Yo-Hawn's - 218-294-6197 - ¼ mile

The Grain Bin Café & Gift Shop - 218-294-6306 - ½ mile

Lodging: Motel 89 - 218-294-6158 - ¾ mile

Airport Events: Fly-In - Last Sunday in August before Labor Day
Weekend

Underwing Camp: Yes

Campgrounds: Grygla Park - 1 block

Local Attractions: Hunting

Snowmobiling

Sightseeing

Minnesota's only wild elk herd

Comments: City of Grygla web site - www.grygla.govoffice2.com

Field Elev: 1177' TPA: 2177' (1000' AGL)

Grygla - 3G2

SEC. CH: TWIN CITIES

LAT: 48-17-38.700N

LONG: 095-37-33.5W

Approaches: Visual Only

COMM: 122.9



Grygla Municipal Airport- Mel Wilkens Field

Hallock - HCO

2451 US Highway 75, Hallock, MN 56728



Airport Manager: Jeremy Seng - 218-843-2076 -
jeremyseng@gmail.com

Contact Person: Jeremy Seng - 218-843-2076 -
jeremyseng@gmail.com

AWOS/ASOS: 218-843-2415 - VHF 126.475

MnWAS Loc/Hrs: Arrival/Departure Building - 24 hours

Attended: All/Mon-Fri/0800-1700

Available Fuel: 100LL, Jet A - available 24 hours with credit card

FBO(s): Two River Airspray, LLC - 218-843-2076 - 122.8 -
jeremyseng@gmail.com

Businesses: Hartwig Aircraft Fuel Cell Repair - 218-843-2221
Northstar Aviation of Hallock, Inc. - 218-843-2581 -
122.8 - NSA@wiktel.com

Ground Transport: Courtesy car
C&M Ford - 218-843-2652

Food Service: Vending machines

Dining: Caribou Grill - 218-843-3740 - www.caribougrill.net
Shamrock Lanes and Grill - 218-988-2682

Lodging: Gateway - 218-843-2032 - 1 mile
Caribou Inn - 218-843-3702

Airport Events: Annual Fly-In - July

Underwing Camp: Yes

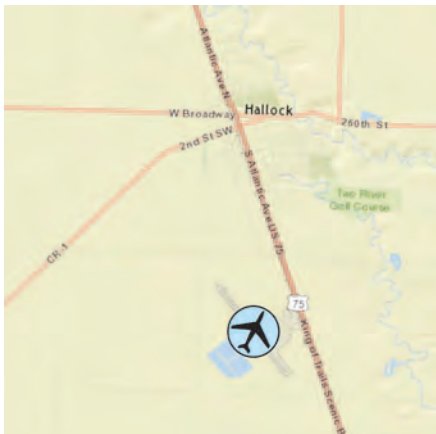
Campgrounds: Gilbert Olson Park with swimming pool

Local Attractions: Two Rivers Golf Club
Lake Bronson State Park - 14 miles
Kittson Fair - first weekend in July
Kittson County Museum
Veteran's Memorial
Revelation Ale Works Brewery - 218-510-0001 -
www.revaales.com
Far North Spirits Distillery - 612-720-3738 -
www.farnorthspirits.com

Comments: None

Field Elev: 820' TPA: 1820' (1000' AGL)

Hallock - HCO



SEC. CH: TWIN CITIES
LAT: 48-45-09.833N
LONG: 096-56-34.811W
Approaches: VOR-DME RNAV
COMM: 122.8 (L)
WX: VHF 126.475
CTR: 132.15 MSP



Hallock Municipal Airport

Hawley - Ø4Y

www.hawley.govoffice.com

21684 US Highway 10, Hawley, MN 56549



Airport Manager: Lisa Jetvig - 218-483-3331 -
ljetvig@ci.hawley.mn.us

Contact Person: City of Hawley - 218-483-3331 -
info@ci.hawley.mn.us

AWOS/ASOS: None

MnWAS Loc/Hrs: Arrival/Departure Building - 24 hours

Attended: Unattended

Available Fuel: 100LL - available 24 hours with credit card

FBO(s): None

Businesses: None

Ground Transport: Courtesy Car

Food Service: None

Dining: Subway - 218-486-7827 - 2 miles

Lodging: Riverside Inn - 218-483-4458 - 2 miles
AmericInn - 218-486-5140 - 1.4 miles

Airport Events: None reported

Underwing Camp: No

Campgrounds: Lee Lake Campground - 218-937-5355 - 6 miles

Local Attractions: Hawley Golf & Country Club - 218-483-4808 - 3 miles
Buffalo State Park - 7 miles
Minnesota Lake area - 15 miles
City park/picnic areas - 2 miles

Comments: When Fargo approach is closed contact Minneapolis
Center - 127.35
See city website for additional dining and lodging options
www.hawley.govoffice.com

Field Elev: 1210' TPA: 2210' (1000' AGL)

Hawley - Ø4Y



SEC. CH: TWIN CITIES

LAT: 46-53-01.856N

LONG: 096-21-03.235W

Approaches: VOR-DME RNAV

COMM: 122.8 (L)

APP: 120.4 FAR CTR: 127.35 MSP



Hawley Municipal Airport

Hector - 1D6

78980 State Highway 4, Hector, MN 55342



Airport Manager: Ed Newberg - 320-848-2745 -
newberg@hcctel.net

Contact Person: Nic Heiderscheidt - 320-848-2745
skyapplymn@gmail.com

AWOS/ASOS: None

MnWAS Loc/Hrs: Arrival/Departure Building - 24 hours

Attended: Unattended

Available Fuel: 100LL - available 24 hours with credit card

FBO(s): None

Businesses: Edgar T. Newberg - 320-848-2745 -
newberg@hcctel.net - www.pipercubs.com
Sky Apply LLC - 320-848-2745 - 122.8 -
skyapplymn@gmail.com - skyapplymn.com

Ground Transport: Courtesy car available
Renville County Heartland Express CCT -
www.co.renville.mn.us - 320-523-3589

Food Service: None

Dining: Pete's Grill - 320-848-2200 - 1 mile
The Other Place - 320-848-6421 - ½ mile
Cenex Pizza & Subs - 320-848-2286 - ½ mile

Lodging: Sheepshed Hotel - 320-523-5000 - 15 miles West

Airport Events: Annual Fly-In Breakfast - third Sunday in September

Underwing Camp: Yes

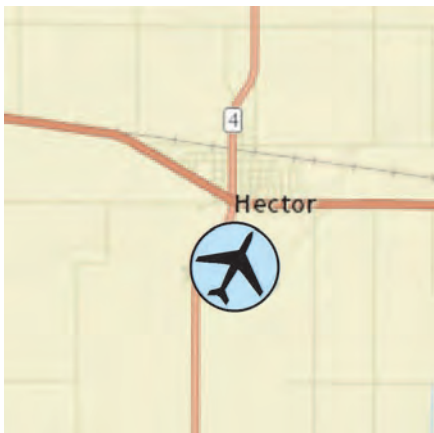
Campgrounds: None reported

Local Attractions: Oakdale Country Club & Golf Course - 12 miles
Corn Chaff Days - second weekend in July

Comments: None

Field Elev: 1077' TPA: 2077' (1000' AGL)

Hector - 1D6



SEC. CH: TWIN CITIES
LAT: 44-43-51.862N
LONG: 094-42-52.968W
Approaches: Visual Only
COMM: 122.8
CTR: 127.1 MSP



Hector Municipal Airport

Henning - Ø5Y

23569 Airport Road, Henning, MN 56551



Airport Manager: Scott Grabe - 218-583-2402 -
hennutilities@arvig.net

Contact Person: Scott Grabe - 218-583-2402 -
hennutilities@arvig.net

AWOS/ASOS: None

MnWAS Loc/Hrs: None

Attended: Unattended

Available Fuel: 100LL - available 24 hours with credit card

FBO(s): None

Businesses: Janson Flying Service, Inc. - 218-631-9049 -
darreljansonflyingservice@hotmail.com

Ground Transport: Henning Police - 218-583-2903 (night)
Transit Alternatives - www.paiff.org/transit.php

Food Service: None

Dining: Jo Jo's Cafe - 2 miles
Kountry Korner Kafe - 2 miles
Chagen's Pizza Pub - 2 miles

Lodging: None

Airport Events: Annual Fly-In July

Underwing Camp: Yes

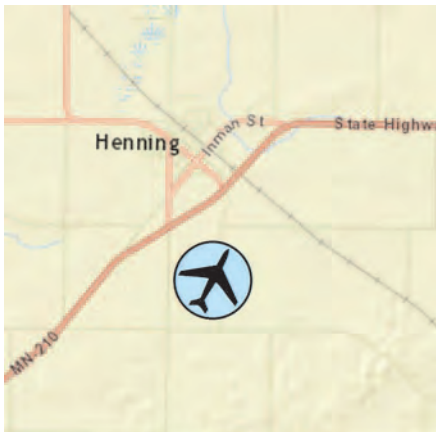
Campgrounds: Henning Fairgrounds

Local Attractions: Oakwood Golf Course; Balmoral Golf Course; city parks;
lakes

Comments: None

Field Elev: 1455' TPA: 2255' (800' AGL)

Henning - Ø5Y



SEC. CH: TWIN CITIES
LAT: 46-18-13.860N
LONG: 095-26-22.137W
Approaches: Visual Only
COMM: 122.9 (L)
CTR: 126.1 MSP



Henning Municipal Airport

Herman - Ø6Y

14501 - 290th Avenue, Herman, MN 56248



Airport Manager: Ken Werk - 320-460-0241 -
ken.fnbank@runestone.net

Contact Person: Ken Werk

AWOS/ASOS: None

MnWAS Loc/Hrs: None

Attended: Unattended

Available Fuel: 100LL - for fuel call 320-905-2982

FBO(s): None

Businesses: None

Ground Transport: Courtesy Car
Neil Blume - 320-677-2382
Ken Werk - 320-460-0241
Jerry Bryson - 320-677-2447 or 320-760-1690

Food Service: None

Dining: Herman Bar & Grille 320-677-2345 - 2 miles

Lodging: Hotels located in Morris, MN - 19 miles:
Super 8 Motel - 320-589-8888
Grandstay Hotel - 855-455-7829

Airport Events: None reported

Underwing Camp: Yes

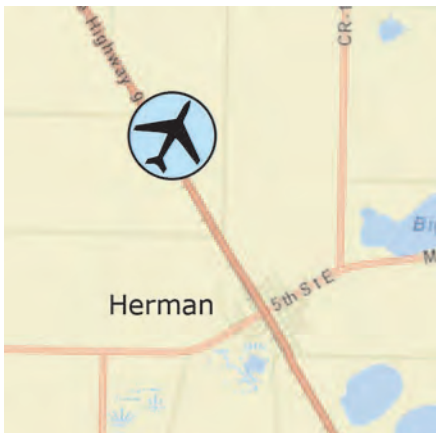
Campgrounds: Herman Fairgrounds
Niemackl Lake Park
Pine Ridge Park

Local Attractions: Wheaton Country Club - 320-563-4079
Pomme de Terre Golf Club - 320-589-1008
Tipsinah Mounds Golf Course - 320-685-5114
Niemackl Lake Park
Pine Ridge Park

Comments: Airport Manager cell phone - 320-460-0241
Herman airport has hangar space & restrooms.

Field Elev: 1068' TPA: 1868' (800' AGL)

Herman - Ø6Y



SEC. CH: TWIN CITIES
LAT: 45-49-47.858N
LONG: 096-09-38.212W
Approaches: Visual Only
COMM: 122.9
CTR: 126.1 MSP



Herman Municipal Airport

Hibbing - HIB

www.rangeregionalairport.com

11038 Highway 37, Hibbing, MN 55746



Airport Manager: Shaun Germolus - 218-262-3452 -
shaun@rangeregionalairport.com

Contact Person: Barrett Ziemer - 218-262-3451 -
barrett@rangeregionalairport.com

AWOS/ASOS: 218-263-8384 - VHF 126.425

MnWAS Loc/Hrs: Arrival/Departure Building - see
attendance schedule

Attended: All/All/0400-2400

Available Fuel: 100LL, Jet A - after hours contact FBO

FBO(s): Hibbing Fueling Facility - 218-263-4353 -
maureen@rangeregionalairport.com -
www.rangeregionalairport.com

Businesses: Life Link III - 218-440-1000 - www.lifelinkiii.com
Midwest Aircraft Refinishing - 218-262-9007 -
contact@midwestaircraftrefinishing.com -
www.midwestaircraftrefinishing.com
SkyWest Airlines - 218-263-6277
Sun Country Airlines - 651-681-3947
TNT Airworks LLC - 218-263-4238 -
tntairworksllc@msn.com - www.tntairworks.com

Ground Transport: Hibbing Taxi - 218-263-5065;
ACAR Auto rental - 218-263-8943;
Enterprise - 218-263-3660

Food Service: Vending machines; catering available upon request

Dining: Thirsty Moose - 218-263-5283 - 3 miles

Lodging: Hampton Inn - 218-262-0000 - 6 miles; Hibbing Park
Hotel & Suites - 218-262-3481 - 6 miles; Chisholm Inn &
Suites - 218-254-2000 - 8 miles; Holiday Inn Express -
218-741-7411 - 18 miles

Airport Events: None reported

Underwing Camp: No

Campgrounds: Contact City of Hibbing - 218-262-3486

Local Attractions: Municipal Golf Course; Mesaba Country Club & Golf
Course; Giants Ridge Golf Course; Minnesota Discovery
Center; Hull Rust Mine; US Hockey Hall of Fame
(Eveleth, MN); Hibbing Raceway

Comments: Type I and IV deice fluid available. When Duluth
approach is closed contact Minneapolis Center - 127.9;
executive conference room available, pilots' lounge.
After hours service: 218-263-4353 (advance
reservations) or contact numbers posted at FBO ramp
entrance. Hibbing Chamber - www.hibbing.org;
Chisholm Chamber - www.chisholmchamber.org

Field Elev: 1354' TPA: 2354' (1000' AGL)

Hibbing - HIB



SEC. CH: GREEN BAY
LAT: 47-23-11.757N
LONG: 092-50-20.376W
Approaches: ILS RNAV
COMM: 123.0 (L)
WX: VHF 126.425
APP: 125.45 DLH CTR: 127.9 MSP
RCO FSS: 122.6
DLH CLNC DEL: 127.4



Range Regional Airport

Hill City - Ø7Y

100 Airport Road, Hill City, MN 55748



Airport Manager: George Casper - 218-244-0440 -
cityhall@hillcity-mn.com

Contact Person: George Casper - 218-244-0440 -
cityhall@hillcity-mn.com

AWOS/ASOS: None

MnWAS Loc/Hrs: None

Attended: Unattended

Available Fuel: None

FBO(s): None

Businesses: None

Ground Transport: None

Food Service: None

Dining: Harry's Bar & Grill - 218-697-9591 - 2 miles
Ruthie's Restaurant - 218-697-2700 - 2 miles
Hill Lake Café - 218-697-2822 - 2 miles
Knuckleheads - 218-697-2825 - 2 miles

Lodging: Quadna Mountain Motel
Whitetail Inn - 2 miles
Blue Moon Resort - 3 miles

Airport Events: None reported

Underwing Camp: No

Campgrounds: Quadna - 1 mile
Hill Lake Park - 2 miles
Blue Moon Resort - 2½ miles

Local Attractions: Quadna Mountain Resort & Golf Course

Comments: None

Field Elev: 1289' TPA: 2289' (1000' AGL)

Hill City - Ø7Y



SEC. CH: TWIN CITIES

LAT: 46-57-19.827N

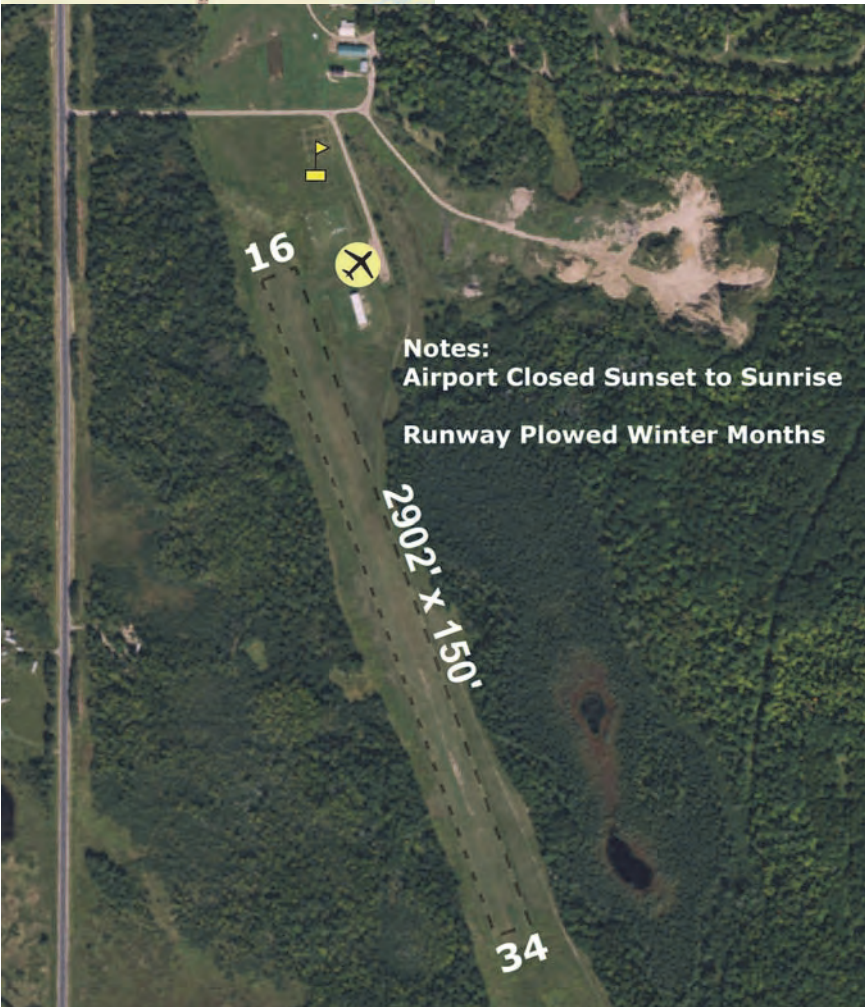
LONG: 093-35-48.827W

Approaches: Visual Only

Right Traffic Rwy 16

COMM: 122.9

CTR: 127.9 MSP



Hill City-Quadna Mountain Airport

Hinckley - Ø4W

www.fieldofdreamsairport.com

24226 Lone Pine Road, Hinckley, MN 55037



Airport Manager: Brian Weidendorf - 320-384-6667 - brianw@landcabins.com

Contact Person: Brian Weidendorf - 320-384-6667 - brianw@landcabins.com

AWOS/ASOS: 320-384-6169 - VHF 118.225

MnWAS Loc/Hrs: Arrival/Departure Building - see attendance schedule

Attended: All/Monday-Friday/0800-1700

Available Fuel: 100LL - available 24 hours with credit card

FBO(s): Eagle Air, Inc. - 320-384-6667 - 122.9 - brianw@landcabins.com - www.fieldofdreamsairport.com

Businesses: None

Ground Transport: Grand Casino Shuttle Service - 320-384-7101
Attaboys Taxi Service - 320-245-5355
Slims Car Rental - 320-384-6193

Food Service: None

Dining: Grand Casino - 320-384-7777
Tobies - 320-384-6174
Burger King
Taco Bell
Hardees
Cassidy's
Dairy Queen
McDonalds

Lodging: Gold Pine Inn - 888-384-6112; Grand Northern Inn - 800-468-3517; Days Inn - 320-384-7751; Grand Casino - 320-384-7777

Airport Events: None reported

Underwing Camp: Yes

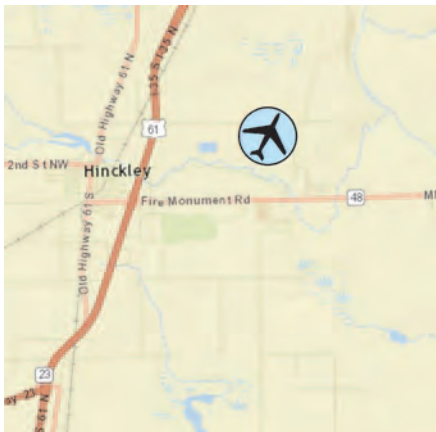
Campgrounds: St. Croix State Park; Banning State Park
St. Croix Haven Campground

Local Attractions: Grand National Golf Club - 320-384-7427
Grand Casino - 320-384-7777
Grand Cinema - 320-384-7999

Comments: ½ mile to casino and golf course
Many restaurants and attractions nearby
Wildlife in vicinity of runway
Ramp fee - \$10, waived with fuel purchase
Hangar rental available

Field Elev: 1021' TPA: 2021' (1000' AGL)

Hinckley - Ø4W



SEC. CH: TWIN CITIES

LAT: 46-01-22.000N

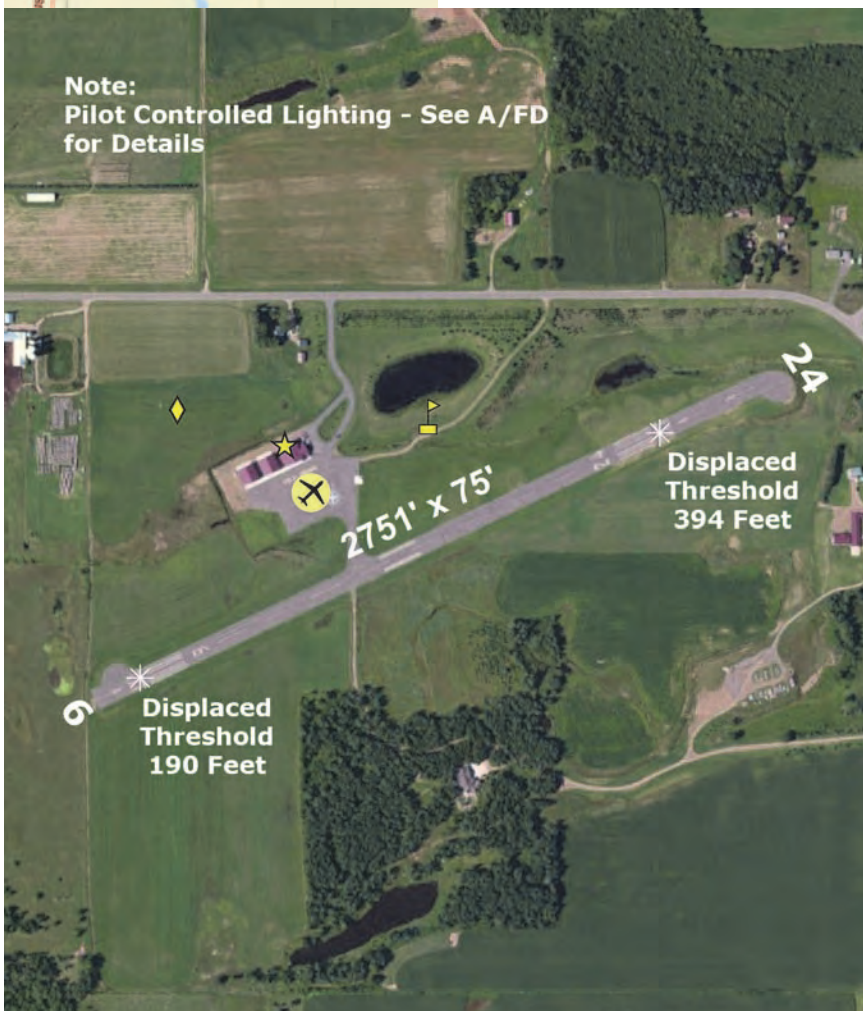
LONG: 092-53-43.6 W

Approaches: RNAV

COMM: 122.9 (L)

WX: VHF 118.225

CTR: 121.05 MSP



**Note:
Pilot Controlled Lighting - See A/FD
for Details**

Field of Dreams

Hutchinson - HCD

www.ci.hutchinson.mn.us

1700 Butler Field Drive SW, Hutchinson, MN 55350



Airport Manager: John Olson - 320-234-4473 -
jolson@ci.hutchinson.mn.us

Contact Person: Tom Ashenfelter - 320-587-7615 -
tom@asijet.com

AWOS/ASOS: 320-587-3343 - VHF 118.525

MnWAS Loc/Hrs: Arrival/Departure Building - 24 hours

Attended: All/Mon-Fri/0800-1700

Available Fuel: 100LL, Jet A - available 24 hours with credit card

FBO(s): ASI Jet AG, LLC - 320-587-7615 - 122.8 -
tom@asijet.com - www.asijet.com

Businesses: Classic Arrow, Inc. - 320-296-5245 -
classicarrowinc@gmail.com

Ground Transport: Courtesy car - self-service
Taxi - 320-587-7878
ACC Midwest Transportation - 320-455-9200;
Trailblazer Transit, 6:00 AM - 6:00 PM - 888-743-3828 -
www.trailblazertransit.com

Food Service: None

Dining: Numerous restaurants located in Hutchinson - see
www.explorehutchinson.com

Lodging: AmericInn Lodge & Suites - 320-587-5515; Days Inn -
320-587-6030; Economy Inn - 320-587-2129; King
Motel - 320-587-4737; 7-Hi Budget Motel -
320-587-2088; Shamrock Inn - 320-587-9299;
Cobblestone Hotel

Airport Events: Water Carnival/Father's Day Fly-In Breakfast & Pork
Chop Dinner

Underwing Camp: Yes

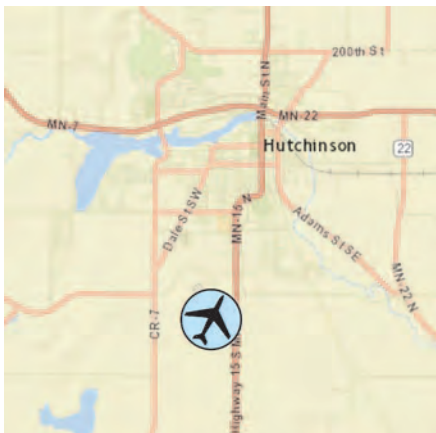
Campgrounds: Lake Marion Park - 320-328-4479; Masonic West River
Park - 320-587-2975; Piepenburg Park - 320-587-2082

Local Attractions: 30+ park and recreation areas; Antiques; Arts & Crafts;
Batting Cage; Biking; Bowling; Camping; Crow River;
Disc and mini golf; Fishing; Galleries; Garlic Festival;
Golf courses; Gopher Campfire Wildlife Sanctuary;
Historic walking tour; Hunting; Hutchinson Center for the
Arts; Hutchinson Theatre Company; Aquatic Center;
Jaycee Water Carnival; Lakes; Living history cemetery
tour; Luce Line Trail; McLeod County Historical Society
& Museum; Movie theaters; Orchards; Outdoor & indoor
ice rinks; Paintball; Painting; Pottery; Public library;
Recreation Center; RiverSong; Sculpture Stroll; Senior
center; Shopping; Skate park; Sledding; Snowmobiling;
Spas; Sports; Target shooting; Terrain park; Winery and
Brewery

Comments: Additional airport information phone - 320-234-6858

Field Elev: 1062' TPA: 2062' (1000' AGL)

Hutchinson - HCD



SEC. CH: TWIN CITIES
LAT: 44-51-32.064N
LONG: 094-22-54.441W
Approaches: VOR RNAV
COMM: 122.8 (L)
WX: VHF 118.525
CTR: 127.1 MSP
GCO: 121.725



Hutchinson Municipal Airport - Butler Field

International Falls - INL

www.internationalfallsairport.com

3214 Second Avenue East, International Falls, MN 56649



Airport Manager: Thor Einarson - 218-283-4461 -
thor@einarsonflying.com

Contact Person: Thor Einarson - 218-283-4461

AWOS/ASOS: 218-285-2996 - VHF 120.0

MnWAS Loc/Hrs: See FBOs

Attended: All/All/Daylight

Available Fuel: Mogas, 100LL, Jet A - after hours call 218-283-2712

FBO(s): Einarson Flying Service, Inc. - 218-283-4461 - 122.8 -
thor@einarsonflying.com - www.einarsonflying.com

Businesses: Delta Air Lines - 800-221-1212 - www.delta.com

Ground Transport: City Cab & Van Services - 218-283-4422
Waschke Family GM - 218-283-3471
Avis Rental Cars - 218-285-7799
Ford Rental Cars/Wherley Motors - 218-283-8486
Arrowhead Transit - www.arrowheadtransit.com

Food Service: Vending machines

Dining: INTERNATIONAL FALLS: Margaritas Mexican Grill -
218-283-3333; Lenard's - 218-283-4800; Sandy's
Place - 218-285-9108; The Spot on 53 - 218-283-2440
RANIER: Grandma's Pantry - 218-286-5584;
Thunderbird Lodge - 218-286-3151

Lodging: Budget Host Inn - 218-283-2577; Falls Motel -
218-283-8434; Hilltop Motel - 218-283-2505; AmericInn -
218-283-8000; Northern Lights Motel -
218-283-2508; TeePee Motel - 218-283-8494; Voyageur
Motel - 218-283-9424; Days Inn - 218-283-9441

Airport Events: None reported

Underwing Camp: Yes

Campgrounds: Camp Idlewood - Rainy Lake - 218-286-5551 - 4 miles
Arnold's Campground & R.V. Park - 218-285-9100 -
3 miles

Local Attractions: Falls Country Club Golf Course - 218-283-4491; Rainy
Lake; Boise Paper Industry; Bronco Nagurski Museum;
Voyageurs National Park; Grand Mound Interpretive
Center

Comments: U.S. Customs - 218-283-2541
Scheduled Air Service
Area web site - www.rainylake.org

Field Elev: 1185' TPA: 2185' (1000' AGL) International Falls - INL



SEC. CH: TWIN CITIES
LAT: 48-33-58.274N
LONG: 093-24-11.040W
Approaches: ILS VOR RNAV
AIRPORT OF ENTRY
COMM: 122.8 (L)
WX: VHF 120.0
CTR: 120.9 MSP
RCO FSS: 123.6



Notes:
Runway 13/31 Pilot Controlled Lighting -
See A/FD for Details

Runway 4/22 Open During Daylight Hours

Runway 4/22 Closed Winter Months

Falls International Airport

Jackson - MJQ

150 County Road 34 E, Jackson, MN 56143



Airport Manager: Paul Sanders - 507-847-3599 -
psaviationinc@yahoo.com

Contact Person: Matt Skaret - 507-847-4410 -
mkskaret@cityofjacksonmn.com

AWOS/ASOS: 507-847-5810 - VHF 118.1

MnWAS Loc/Hrs: Arrival/Departure Building - 24 hours

Attended: All/Mon-Fri/0800-1700

Available Fuel: 100LL, Jet A - available 24 hours with credit card

FBO(s): PS Aviation, Inc. - 507-847-3599 -
psaviationinc@yahoo.com

Businesses: AgriMax LLC - 218-891-2211 -
tiffany@agrimaxllc.com - agrimaxllc.com

Ground Transport: Courtesy car at airport
Western Community Transit - www.wcainc.org/transit

Food Service: None

Dining: American Legion - 507-847-2004 - 2 miles
Bridget's Bucksnoorts Brew Ha-Ha - 507-847-4595 -
2 miles
Burger King - 507-847-4647 - ½ mile
China Restaurant - 507-847-2800 - 2 miles
The Coffee Nest - 507-849-7533 - 2 miles
Dairy Queen - 507-847-4662 - ½ mile
Kat's Hog Heaven - 2 miles - 507-847-2572
Pillars Pub & Eatery - 507-847-9901 - 2 miles
Pizza Ranch - 507-847-5555 - 2 miles
Santee - 507-847-3841 - ½ mile
Subway - 507-847-5004 - 2 miles

Lodging: ½-1 mile: AmericInn - 507-847-2444; Earth Inn -
507-847-5603; Econlodge - 507-847-3110; Super 8
Motel - 507-847-3498

Airport Events: Fly-In Breakfast - first Sunday after Labor Day

Underwing Camp: Yes

Campgrounds: KOA Campgrounds - 507-847-3825 - ½ mile - swimming
pool

Local Attractions: Jackson Golf Course - 507-847-2660 - Holes: 9
Fort Belmont; Kilen Woods State Park
Jackson Motorplex - www.jacksonmotorplex.com - Sprint
Car Racing Friday nights, May-Labor Day
Jackson County Fair - last week of July
AGCO Intivity Center - Visitor Center for agricultural
enthusiasts

Comments: None

Field Elev: 1447' TPA: 2447' (1000' AGL)

Jackson - MJQ



SEC. CH: OMAHA
LAT: 43-39-00.148N
LONG: 094-59-11.566W
Approaches: RNAV
COMM: 122.8 (L)
WX: VHF 118.1
CTR: 127.75 MSP
GCO: 121.725



Jackson Municipal Airport

Karlstad - 23D



1 Mile W of city on Hwy 11, Karlstad, MN 56732

Airport Manager: Garnette Hanson - 218-436-2178 -
karlstadcity@wiktel.com

Contact Person: Garnette Hanson - 218-436-2178 -
karlstadcity@wiktel.com

AWOS/ASOS: None

MnWAS Loc/Hrs: None

Attended: Unattended

Available Fuel: None

FBO(s): None

Businesses: None

Ground Transport: None

Food Service: None

Dining: Nordhem - 218-436-6246 - 1 mile

Lodging: North Star Motor Inn - 218-436-2494 - 1 mile

Airport Events: None reported

Underwing Camp: No

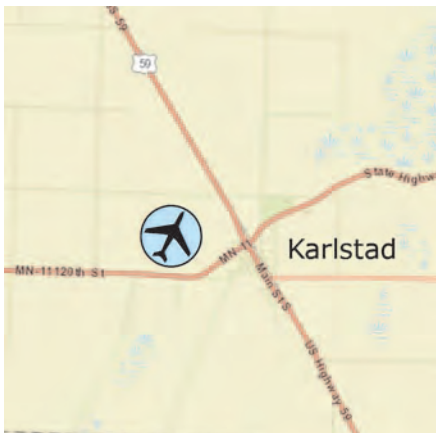
Campgrounds: 16 campsites at Moose Park - 1 mile

Local Attractions: Karlstad Municipal Golf Club - Holes: 9
Moose Park - Moose Fest in August

Comments: None

Field Elev: 1025' TPA: 2025' (1000' AGL)

Karlstad - 23D



SEC. CH: TWIN CITIES
LAT: 48-34-39.365N
LONG: 096-32-28.565W
Approaches: Visual Only
COMM: 122.9
CTR: 132.15 MSP



Karlstad Municipal Airport

Le Sueur - 12Y

www.cityoflesueur.com

780 South Elmwood Avenue, LeSueur, MN 56058



Airport Manager: Andrew Cemenski - 507-593-8351 -
acemenski@cityoflesueur.com

Contact Person: Andrew Cemenski - 507-665-8351 -
acemenski@cityoflesueur.com

AWOS/ASOS: None

MnWAS Loc/Hrs: None

Attended: All/Mon-Fri/0800-1700

Available Fuel: 100LL - available 24 hours with credit card

FBO(s): Scott's Helicopter Services, Inc. - 507-665-4064 -
info@scottshelicopter.com - scottshelicopter.com

Businesses: Northland Helicopters, Inc. - 641-710-2636 -
info@scottshelicopter.com

Ground Transport: Courtesy Car
City transit bus - www.cityoflesueur.com/transit

Food Service: None

Dining: The Le Sueur Diner - 1 mile

Lodging: Downtown Motel - 1 mile

Airport Events: Lion's Breakfast - 2nd Sunday in September

Underwing Camp: Yes

Campgrounds: Peaceful Valley - 2 miles

Local Attractions: Le Sueur Country Club & Golf Course - ½ mile
Mayo House & Museum
Green Giant Museum

Comments: None

Field Elev: 868' TPA: 1668' (800' AGL)

Le Sueur - 12Y



SEC. CH: OMAHA
LAT: 44-26-27.197N
LONG: 093-54-57.050W
Approaches: Visual Only
COMM: 122.9
CTR: 135.0 MSP



Note:
Pilot Controlled Lighting - See A/FD
for Details

Le Sueur Municipal Airport

Litchfield - LJF

23978 - 627th Avenue, Litchfield, MN 55355



Airport Manager: George Baldwin - 320-693-7201 -
george.baldwin@ci.litchfield.mn.us

Contact Person: Mike Geers - 320-693-7201 -
mike.geers@ci.litchfield.mn.us

AWOS/ASOS: 320-693-6456 - VOR 109.0

MnWAS Loc/Hrs: Arrival/Departure Building - 24 hours

Attended: Unattended

Available Fuel: 100LL, Jet A - available 24 hours with credit card

FBO(s): None

Businesses: None

Ground Transport: Courtesy car
Meeker County Transit - www.ecumenoflitchfield.org

Food Service: None

Dining: Golf Club (Peter's) - 320-693-6425 - 2 miles
Sonora's Mexican Restaurant - 320-593-0022

Lodging: Ripley Motel - 320-693-3227 - 1½ miles
Knights Inn - 320-693-2496 - 2½ miles
AmericInn Lodge & Suites - 320-693-1600 - 2½ miles

Airport Events: None reported

Underwing Camp: Yes

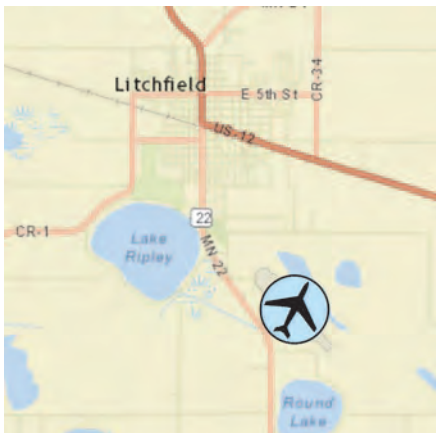
Campgrounds: Lake Ripley

Local Attractions: Litchfield - Holes: 18
Lake Ripley
G.A.R. Hall-Museum
Civil War Museum

Comments: Monitor 122.9 for traffic

Field Elev: 1140' TPA: 2140' (1000' AGL)

Litchfield - LJJ



SEC. CH: TWIN CITIES
LAT: 45-05-49.664N
LONG: 094-30-26.166W
Approaches: VOR RNAV
COMM: 122.9 (L)
WX: VOR 109.0
CTR: 125.5 MSP
RCO FSS: 122.1R 109.0T



Note:
Pilot Controlled Lighting - See A/FD
for Details

Litchfield Municipal Airport

Little Falls - LXL

13129 Airport Road, Little Falls, MN 56345



Airport Manager: Tom Olson - 320-616-5525 -
lxl@littlefallswireless.com

Contact Person: Big Sky Aviation, Inc. -
320-616-5525 -
bigsky@littlefallswireless.com

AWOS/ASOS: 320-632-6791 - VHF 119.45

MnWAS Loc/Hrs: Arrival/Departure Building - 24 hours

Attended: All/Mon-Fri/0800-1700

Available Fuel: 100LL - available 24 hours with credit card

FBO(s): Big Sky Aviation, Inc. - 320-616-5525 -
bigsky@littlefallswireless.com

Businesses: None

Ground Transport: Courtesy car
Taxi - 320-632-4104
Auto Rental - 320-414-0300
TriCAP Transit Conection -
www.tricap.org/bus_services.html

Food Service: Vending machines

Dining: Cabin Fever - 320-632-2356 - 3 miles
Perkins - 320-632-5610
Many fast food restaurants

Lodging: Country Inn - 320-632-1000
Super 8 Motel - 320-632-2351
AmericInn Motel - 320-632-1964

Airport Events: None reported

Underwing Camp: Yes

Campgrounds: Lindbergh State Park

Local Attractions: Public Golf Course - 320-616-5520 - Holes: 18
Lindbergh State Park
Lindbergh Interpretive Center
Pine Grove Park Zoo
Camp Ripley Military Museum
Boyhood home of Charles Lindbergh, visit his home and
museum.
Arts, crafts & antique auto show - second weekend of
September

Comments: None

Littlefork - 13Y

4835 Highway 71, Littlefork, MN 56653



Airport Manager: Mike Fort - 218-278-6710 -
littfork@hotmail.com

Contact Person: Sonja Pelland - 218-278-6710 -
littfork@hotmail.com

AWOS/ASOS: None

MnWAS Loc/Hrs: None

Attended: Unattended

Available Fuel: None

FBO(s): None

Businesses: None

Ground Transport: None

Food Service: None

Dining: Jackpine Savage Grill - 218-278-6613 - 1½ miles
Hometown Café & Motel - 218-278-4788 - 1½ miles

Lodging: Hometown Café & Motel - 218-278-4788 - 1½ miles

Airport Events: None reported

Underwing Camp: No

Campgrounds: Lofgren Park - 1½ miles

Local Attractions: Golfing in International Falls - 19 miles
Littlefork River
Fishing
Hunting
Hiking
ATV trails

Comments: Runway closed winter months except for ski planes.
Call ahead for conditions. Driveway plowed during
winter.

Field Elev: 1145' TPA: 2145' (1000' AGL)

Littlefork - 13Y

SEC. CH: TWIN CITIES


LAT: 48-24-59.800N

LONG: 093-35-10.580W

Approaches: Visual Only

COMM: 122.9

CTR: 120.9 MSP



Littlefork Municipal - Hanover Airport

Long Prairie - 14Y

18794 Elm Drive, Long Prairie, MN 56347



Airport Manager: David Venekamp - 320-732-2167 -
dvenekamp@cityoflongprairie.com

Contact Person: David Venekamp - 320-732-2167 -
info@longprairie.govoffice.com

AWOS/ASOS: 320-732-3508 - VHF 118.65

MnWAS Loc/Hrs: Arrival/Departure Building - 24 hours

Attended: Unattended

Available Fuel: 100LL - available 24 hours with credit card

FBO(s): None

Businesses: None

Ground Transport: Courtesy car available 24 hours
Rainbow Rider - www.rainbowriderbus.com

Food Service: Pop

Dining: Subway - 5 miles
Griff's Pizza - 5 miles
CountrySide Cafe - 5 miles
Thunder Lodge - 5 miles
Dairy Queen - 5 miles
Burger King - 5 miles
McDonald's - 5 miles

Lodging: Budget Host - 320-732-6118 - 5 miles
Super 8 Motel - 5 miles

Airport Events: None reported

Underwing Camp: Yes

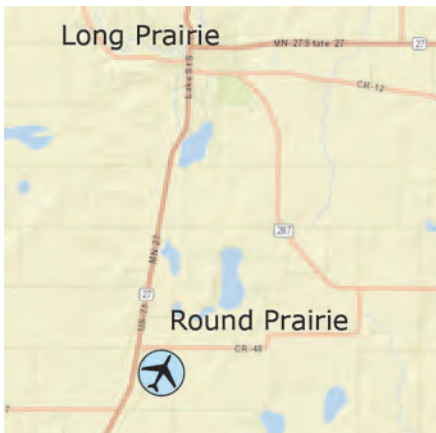
Campgrounds: Lake Osakis Campgrounds
Big Birch Campgrounds
Sauk Centre Campgrounds
R & L Campgrounds - 6 miles
Big Sauk Resort

Local Attractions: Long Prairie Golf Course - Holes: 18
Sauk Centre Golf Course - Holes: 9 & 18
Eagle Bend Golf Course - Holes: 9
Good swimming lake & park in Long Prairie
Museums (Todd County & Christie House)
Veteran's Memorial Wall

Comments: People welcome to fly in to camp. Bathroom facility in pilots' lounge. Grill & picnic table.

Field Elev: 1332' TPA: 2332' (1000' AGL)

Long Prairie - 14Y



SEC. CH: TWIN CITIES
LAT: 45-53-53.700N
LONG: 094-52-25.900W
Approaches: RNAV
COMM: 122.9 (L)
WX: VHF 118.65
CTR: 126.1 MSP



Long Prairie Municipal Airport - Todd Field

Longville - XVG

5220 State Highway 84 NE, Longville, MN 56655



Airport Manager: Christina Herheim - 218-363-2022
cityofingvl@arvig.net

Contact Person: Steve Shallbetter - 218-821-0779
steveshallbetter@msn.com

AWOS/ASOS: 218-363-3347 - VHF 118.275

MnWAS Loc/Hrs: Arrival/Departure Building - 24 hours

Attended: Unattended

Available Fuel: 100LL - available 24 hours with credit card

FBO(s): None

Businesses: None

Ground Transport: Courtesy car available by reservation. 48 hour advance notice required Nov 1 to May 1.

Food Service: None

Dining: Patrick's Fine Dining - 218-363-2995 - ¾ mile

Frosty's - 218-363-2299

Docksider MLS - 218-363-2565

Common Grounds - 218-363-2292

Lodging: Longville Inn - 218-363-2400 - ½ mile

Long Birch Lodge - 218-363-2371 - ½ mile

Camp Of My Dreams (B&B) - 218-363-2507 - ¼ mile

Airport Events: Fly-In Pancake Breakfast - first Sunday in August

Underwing Camp: Yes

Campgrounds: Longville Campground - 1¼ miles

Local Attractions: Woman Lake chain of lakes; Turtle Races; See www.longville.com

Comments: Airport manager's hours - 8:30 AM - 3:30 PM - Mon-Fri

Longville City Hall - 218-363-2022

Cass County Sheriff's Office (non-emergency) -
218-547-1424

Time & temperature - 218-547-3535

Weather computer, Wi-Fi, restrooms & pilot lounge
located in the Arrival/Departure Building 200 feet south
of the beacon - entry code hint is posted on the door.

GCO on 121.725. Four clicks for center, six clicks for
FSS.

Fuel prices posted on AirNav.com and ForeFlight.

Field Elev: 1337' TPA: 2337' (1000' AGL)

Longville - XVG



SEC. CH: TWIN CITIES
LAT: 46-59-29.839N
LONG: 094-12-00.906W
Approaches: RNAV NDB
COMM: 122.9 (L)
WX: VHF 118.275
CTR: 118.05 MSP
GCO: 121.725



Longville Municipal Airport

Luverne - LYV

www.cityofluverne.org

941 South Highway 75, Luverne, MN 56156



Airport Manager: Ben Baum - 507-283-5041 -
ben@sierradeltaaviation.com

Contact Person: Ben Baum - 507-413-5028 -
ben@sierradeltaaviation.com

AWOS/ASOS: 507-283-5027 - VHF 119.825

MnWAS Loc/Hrs: Arrival/Departure Building - 24 hours

Attended: All/Monday-Friday/0800-1700

Available Fuel: 100LL, Jet A - 100LL available 24 hours with credit card

FBO(s): Sierra Delta Aviation LLC - 507-283-5041 - 122.7 -
ben@sierradeltaaviation.com -
www.sierradeltaaviation.com

Businesses: AgriMax LLC - 218-891-2211 -
tiffany@agrimaxllc.com - agrimaxllc.com
Wilbur Ellis Air, LLC - 701-642-1300 -
kpacker@wilburellis.com

Ground Transport: Courtesy car
Herman Motors - 507-283-4427
OK Taxi - 507-227-9591
Rock County Heartland Express -
www.co.rock.mn.us/heartland_express.html

Food Service: Vending

Dining: Chit Chats - 507-283-4458 - 1½ miles
Howling Dog Saloon - 507-283-4698 - 1½ miles
Pizza Ranch - 507-283-2379 - 1¼ miles
Sharkees Sports Bar - 507-283-4942 - 1½ miles
All 1 mile: McDonald's; Subway; Taco Johns

Lodging: Super 8 Motel - 507-283-9541 - 1 mile
Comfort Inn - 507-283-9488 - 1½ miles
Hillcrest - 507-283-2363 - 3 miles
Cozy Rest - 507-283-4461 - 2 miles
Sunrise - 507-283-2347 - 3 miles

Airport Events: None reported

Underwing Camp: Yes

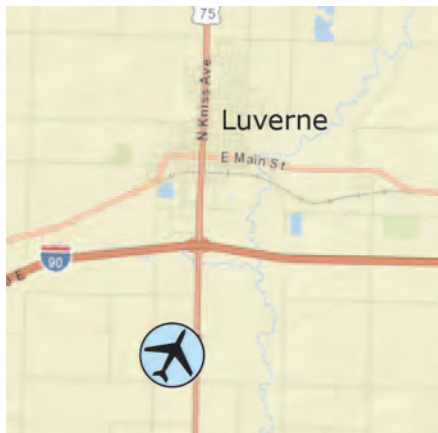
Campgrounds: Blue Mound State Park - 507-283-1307 - 5½ miles

Local Attractions: Luverne Country Club Golf Course
Blue Mound State Park 507-283-1307
Buffalo Days - first weekend in June
Tri-State Band Festival - last Saturday in September
Farmers Market - Summers - every Thursday - 4:00 PM-
7:00 PM


Comments: Aircraft storage & free tiedowns; free courtesy car; pilot lounge open 24 hours; low cost 100LL; parachuting weekends & holidays

Field Elev: 1435' TPA: 2435' (1000' AGL)

Luverne - LYV



SEC. CH: OMAHA
LAT: 43-37-14.890N
LONG: 096-13-07.105W
Approaches: RNAV
COMM: 122.7 (L)
WX: VHF 119.825
APP: 125.8 FSD CTR: 132.05 MSP



Note:
Pilot Controlled Lighting -
See A/FD for Details

Luverne Municipal Airport - Quentin Aanenson Field

Madison - DXX

2240 - 231st Avenue, Madison, MN 56256



Airport Manager: Michael Dahle - 320-333-9300 -
mike@dahleandolsonrealty.com

Contact Person: Michael Dahle - 320-333-9300 -
mdka99@gmail.com

AWOS/ASOS: 320-598-3863 - VHF 118.975

MnWAS Loc/Hrs: Arrival/Departure Building

Attended: Unattended

Available Fuel: 100LL - call 320-333-9300 (Jeff Olson or Sidney Johnson)

FBO(s): None

Businesses: NCFE Air Huron, LLC - 605-352-7327 -
hkretschmar@ncfe.coop - www.ncfe.coop

Ground Transport: Courtesy car
Prairie 5 Rides - www.prairiefive.com/trans.htm

Food Service: None

Dining: DeToy's - 2 miles
After 5 - 2 miles
Dairy Queen - 2 miles
Pantry - 2 miles

Lodging: Lou's Lodge - 320-598-7518 - 3 miles

Airport Events: Annual Fly-In Breakfast - fourth Sunday in September

Underwing Camp: Yes

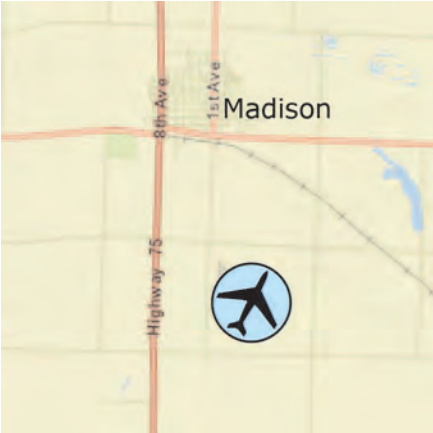
Campgrounds: Lac Qui Parle State Park - 15 miles

Local Attractions: Madison Country Club - 2½ miles
Stock car racing - Saturdays during the Summer
Octoberfest - second week in October
County Fair - second weekend in September

Comments: Runway 9/27 closed Winter months

Field Elev: 1083' TPA: 1880' (797' AGL)

Madison - DXX



SEC. CH: TWIN CITIES
LAT: 44-59-11.167N
LONG: 096-10-40.294W
Approaches: RNAV NDB
COMM: 122.8 (L)
WX: VHF 118.975
CTR: 128.5 MSP
RCO FSS: 122.3



Lac Qui Parle County Airport - Bud Frye Field

Mahnomen - 3N8

2662 Highway 59, Waubun, MN 56589



Airport Manager: Bill Nelson - 218-280-1585

Contact Person: Jon Large - 218-935-2296 ext. 111
jon.large@co.mahnomen.mn.us

AWOS/ASOS: 218-936-2507 - VHF 121.125

MnWAS Loc/Hrs: Arrival/Departure Building - 24 hours

Attended: Unattended

Available Fuel: 100LL - available 24 hours with credit card

FBO(s): None

Businesses: Dev-Air, Inc. - 218-935-2186 - devries@arvig.net
Pro Air Service - 559-665-7830 - info@thielair.net -
www.thielair.net

Ground Transport: Courtesy car
Casino shuttle service from the airport -
218-935-2711
T.H.E. Bus - 218-935-2560 - M-F 8:00am - 4:30pm -
www.mahnomencounty-mn.org/heartland_express.html

Food Service: None

Dining: Shooting Star Casino - 800-453-STAR - 4 miles
Red Apple Cafe - 218-935-9918 - 4½ miles
Pappy's Cafe and Pizzeria - 218-473-2700 - 5 miles
Pinehurst Resort Dining Room - 218-935-5745 -
16 miles
Hilltop Supper Club - 218-473-2652 - 13 miles

Lodging: Shooting Star Casino - 800-453-STAR - 4 miles
Stardust Suites - 218-935-2761 - 4 miles
Pinehurst Resort - 218-935-5745 - 16 miles

Airport Events: None reported

Underwing Camp: Yes

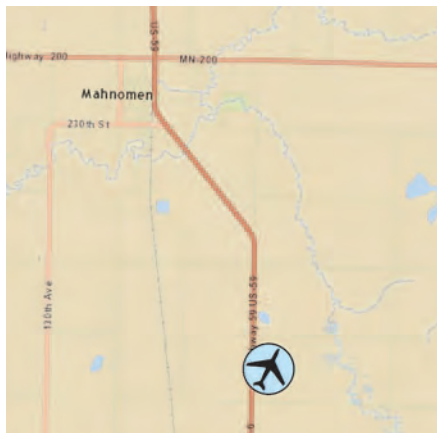
Campgrounds: R.V. camping at casino
Camping at fairgrounds

Local Attractions: Mahnomen Country Club - 218-935-5188 - 5 miles;
indoor swimming pool & tennis court at school and at
the Casino; many resorts around the Mahnomen area;
Golden Eagle Bingo - 218-935-5385; Shooting Star
Casino - 800-453-STAR; Gateway to Itasca State Park

Comments: Mahnomen Airport has free tiedowns. The Casino will
pick up at the airport 8:00am to 11:30pm, 7 days a
week, call in advance - use phone in the airport office &
call 218-935-2711. Door Code 1229. Runway 9/27 will
not be plowed/maintained in the winter months, but it
can be used for ski flying if conditions allow.

Field Elev: 1246' TPA: 2246' (1000' AGL)

Mahnomen - 3N8



SEC. CH: TWIN CITIES
LAT: 47-15-35.858N
LONG: 095-55-41.152W
Approaches: RNAV
COMM: 122.9
WX: VHF 121.125
CTR: 127.35 MSP



Notes:
Pilot Controlled Lighting - See A/FD
for Details

During Winter Conditions - Runway
9/27 Not Plowed/Maintained - Call
for Conditions

Mahnomen County Airport

Mankato - MKT

www.mankatomn.gov

3030 Airport Road N, Mankato, MN 56001



Airport Manager: Kevin Baker - 507-381-4174 - kbaker@mankatomn.gov

Contact Person: Kevin Baker - 507-381-4174 - kbaker@mankatomn.gov

AWOS/ASOS: 507-625-3726 - VHF 118.175

MnWAS Loc/Hrs: Arrival/Departure Building - 24 hours

Attended: All/Mon-Fri/0700-2000, All/Sat-Sun/0800-1900

Available Fuel: 100LL, Jet A - 100LL available 24 hours with credit card. After hours call 507-469-0228

FBO(s): North Star Aviation, Inc. - 507-625-6006 - 122.725 - northstar@flymankato.com - www.flymankato.com

Businesses: Kato Aviation LLC - 507-384-8356 - coptercaldwell@gmail.com
Minnesota State University - 507-389-6116 - aviation@mnsu.edu - ed.mnsu.edu/aviation
MKT Aviation, LLC - 507-405-2804 - rreed@thetailwindgroup.com
MV Aviation, LLC - 507-625-6006 - smith@flymankato.com
Pinnacle Helicopter Corporation - 612-590-0128 - pinnaclehelicopters@icloud.com

Ground Transport: Courtesy car available; Kato Cab - 507-388-7433; Enterprise Rent-a-Car - 507-388-8865; Hertz Rent-a-Car - 507-304-6737; WS Transportation - 507-420-4503

Food Service: Vending machines; catering

Dining: Numerous within 4 miles

Lodging: Budgetel Inn; The Comfort Inn; City Center Hotel; Best Western; Super 8 Motel; Riverfront Inn; Days Inn; Butler House Bed & Breakfast; Fairfield Inn; AmericInn Motel & Suites; Microtel Inn & Suites; Country Inn & Suites; River Hill Hotel; Hilton Garden Inn; Holiday Inn Express; Courtyard Marriott Hotel

Airport Events: EAA Fly-In Breakfast - third Sunday in August
Airshow - Minnesota Air Spectacular - www.mnairspectacular.com

Underwing Camp: Yes

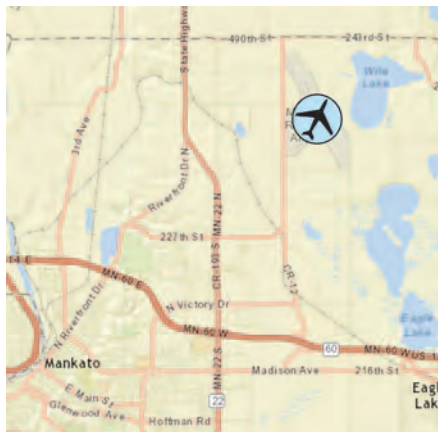
Campgrounds: State, county & city facilities

Local Attractions: North Links Golf Course; Terrace View Golf Course; Minneopa Golf Course; shopping; state, county & city parks; Civic Center; Mt Kato Ski; walking; biking; hiking trails along the river & throughout the community

Comments: Overnight hangar space available for most aircraft. Visit Mankato - www.visitgreatermankato.com
Traffic Pattern: 2000' MSL (light aircraft), 2500' MSL (turbine aircraft), 2000' MSL/right traffic (helicopters)

Field Elev: 1021' TPA: 2000' (979' AGL)

Mankato - MKT



SEC. CH: OMAHA
LAT: 44-13-22.002N
LONG: 093-55-09.462W
Approaches: ILS VOR RNAV
Calm Wind Rwy 33
COMM: 122.725 (L)
WX: VHF 118.175
CTR: 135.0 MSP
RCO FSS: 122.1R 110.8T



Mankato Regional Airport - Sohler Field

Maple Lake - MGG

4745 County Road 37 NW, Maple Lake, MN 55358



Airport Manager: Gerald Sawatzke - 320-963-3738 -
cityshop@ci.maple-lake.mn.us

Contact Person: Gerald Sawatzke - 612-490-8459 -
cityshop@ci.maple-lake.mn.us

AWOS/ASOS: 320-963-3300 - VHF 128.325

MnWAS Loc/Hrs: Arrival/Departure Building

Attended: Unattended

Available Fuel: 100LL - available 24 hours with credit card. Fuel grade
not marked on pump.

FBO(s): None

Businesses: None

Ground Transport: Courtesy van

Food Service: None

Dining: Madigan's Pub & Grill, Inc. - 320-963-6660
The V by HH - 320-963-3405

Lodging: Country Inn - Buffalo - 800-456-4000 - 8 miles
Super 8 - Buffalo - 763-682-5930 - 8 miles
AmerinInn - Annandale - 800-634-3444 - 7 miles

Airport Events: Fly-In - first Sunday after Labor Day

Underwing Camp: Yes

Campgrounds: Schroeder Resort - 6½ miles

Local Attractions: Albion Ridges Golf Course - 6 miles
Whispering Pines Golf Course - 8 miles
Resort area
Many lakes
St. Patrick's Day, Gear Head Day in August, Brewfest in
June
See city website for more information -
www.ci.maple-lake.mn.us

Comments: None

Field Elev: 1028' TPA: 2028' (1000' AGL)

Maple Lake - MGG



SEC. CH: TWIN CITIES
LAT: 45-14-09.574N
LONG: 093-59-08.120W
Approaches: VOR RNAV
COMM: 122.8
WX: VHF 128.325
APP: 126.5 MSP



Maple Lake Municipal - Bill Mavencamp Sr. Field

Marshall - MML

www.charter-first.com

1650 West College Drive, Marshall, MN 56258



Airport Manager: Glenn Olson - 507-537-6773 -
Glenn.Olson@ci.marshall.mn.us

Contact Person: Midwest Aviation - 507-532-3164 -
info@charter-first.com

AWOS/ASOS: 507-532-5269 - VOR 111.0

MnWAS Loc/Hrs: Arrival/Departure Building - 24 hours

Attended: All/Mon-Thu/0800-1800

Available Fuel: 100LL, Jet A - available 24 hours with credit card

FBO(s): Midwest Aviation Div of SW Aviation, Inc. - 507-532-3164 - 122.8 - info@charter-first.com - www.charter-first.com

Businesses: Charter First - 507-337-0014 - sales@charter-first.com - charter-first.com

Ground Transport: Enterprise - 507-532-3723
Kruse Motors - 507-532-3291
Western Community Transit - www.wcainc.org/transit
Marshall Area Transit - 507-537-7006
Marshall Taxi Service - 507-829-3055

Food Service: Vending machines; delivery & catering

Dining: Mike's Café - 507-532-5477; Hitching Post - 507-929-2228; Hunan Lion - 507-532-9733; Perkins - 507-532-7381; Applebee's - 507-532-0080; Bagels & Brew - 507-537-0812; Shay's - 507-532-3221; Brau Brothers - 507-929-2337; Bella Cucina - 507-337-6600

Lodging: Ramada - 507-532-3221 - 3 miles; Comfort Inn - 507-532-3070 - 3 miles; Traveler's Lodge - 507-532-5721 - 3 miles; Super 8 Motel - 507-537-1461 - 3 miles; Deluxe Motel - 507-532-4441 - 3 miles; American Suites - 507-537-9424; Sleep Inn - 507-337-0103 - 3 miles

Airport Events: None reported

Underwing Camp: Yes

Campgrounds: Camden State Park - 6 miles SW of Marshall on Highway 23; Garvin County Park - 9 miles South of Marshall on Highway 59

Local Attractions: Marshall Golf Club - 507-532-1622 - Holes: 18; Savanna Oaks Golf Course - 507-532-6966 - Holes: 9; Camden State Park; city parks/recreational facilities; July Fourth Kite Celebration

Comments: After hours service phone - 507-532-3164
Additional contact phone - 507-337-3020
Additional airport manager's phone - 507-537-6706

Field Elev: 1183' TPA: 2183' (1000' AGL)

Marshall - MML



SEC. CH: OMAHA
LAT: 44-27-00.238N
LONG: 095-49-20.425W
Approaches: ILS VOR RNAV
COMM: 122.8 (L)
WX: VOR 111.0
CTR: 127.1 MSP
RCO FSS: 122.35
GCO: 121.725



Southwest Minnesota Regional-Marshall/Ryan Field

McGregor - HZX

www.mcgregorairport.com

486 Industrial Drive, McGregor, MN 55760



Airport Manager: Jerome Carr - 218-768-2442 -
mcgregor.city@gmail.com

Contact Person: Bill Bedor - 218-768-2717 -
bbedor@comcast.net

AWOS/ASOS: 218-768-2593 - VHF 119.575

MnWAS Loc/Hrs: Arrival/Departure Building - 24 hours

Attended: Unattended

Available Fuel: Mogas, 100LL - available 24 hours with credit card

FBO(s): None

Businesses: None

Ground Transport: Courtesy car

Food Service: None

Dining: Fireside Inn - 218-768-3818 - ¼ mile
Subway - 218-768-7827 - ½ mile
Dairy Queen - 218-768-2050 - ½ mile

Lodging: Country Meadows Inn - 218-768-7378 or
888-321-7378 - ½ mile

Airport Events: Wild Rice Days - Saturday, Labor Day weekend
Corn Feed - Sunday, Labor Day weekend

Underwing Camp: Yes

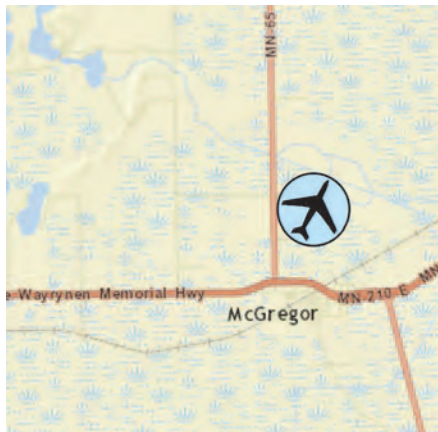
Campgrounds: Big Sandy Dam (Corps of Engineers)
Savanna Portage State Park
Larson's Barn Campground
Eagle Point Resort
Aitkin Lake Resort

Local Attractions: Minnesota National Golf Course - 9 miles North on
Highway 65
Wild Rice Days - Saturday, Labor Day weekend
Lion's Corn Feed - Sunday, Labor Day weekend
Rice Lake National Wildlife Refuge
Savanna Portage State Park
Mississippi River - Big Sandy Dam (Corps of Engineers)

Comments: McGregor is located close to lakes, with 4 seasons of
outdoor recreation. Fishing, hunting & snowmobiling are
important activities.
Airport manager's FAX - 218-768-2717

Field Elev: 1228' TPA: 2028' (800' AGL)

McGregor - HZX



SEC. CH: TWIN CITIES
LAT: 46-37-07.670N
LONG: 093-18-35.320W
Approaches: RNAV
COMM: 122.9 (L)
WX: VHF 119.575
CTR: 127.9 MSP



Notes:
Pilot Controlled Lighting - See A/FD
for Details

McGregor - Isedor Iverson Airport

Milaca - 18Y

10726 - 155th Street, Milaca, MN 56353



Airport Manager: John Oldenburg - 320-267-6898 - john.oldenburg.vw@gmail.com

Contact Person: Gary Kirkeby - 320-362-4055

AWOS/ASOS: None

MnWAS Loc/Hrs: Arrival/Departure Building - 24 hours

Attended: Unattended

Available Fuel: 100LL - available 24 hours with credit card

FBO(s): None

Businesses: None

Ground Transport: Timber Trails
Courtesy car

Food Service: None

Dining: Subway - 320-983-3346 - 1 mile
Hardee's of Milaca - 320-983-3040 - 1 mile
Dairy Queen - 320-983-3451 - 1 mile
Hobnetti's Pizza - 320-983-3908 - 1½ miles
Jiggers Grill & Bar - 320-982-6283 - 1½ miles
Blue Moon Saloon - 320-983-3892 - 1 mile

Lodging: Phoenix Hotel - 320-982-2600 - 2 miles
Super 8 - 320-983-2660 - 1 mile

Airport Events: Fly-In Breakfast - first Sunday after Oshkosh/EAA
Annual Convention

Underwing Camp: Yes

Campgrounds: None reported

Local Attractions: Milaca Golf Club - 320-983-2110; Rum River; 4 parks;
14 miles of hiking, biking & ski trails;
Museum - 320-982-1212; Cross Country Mega Meet

Comments: Wi-Fi, patio, grills & picnic tables available at
Arrival/Departure Building
Plane Wash Station

Field Elev: 1100' TPA: 2100' (1000' AGL)

Milaca - 18Y



SEC. CH: TWIN CITIES
LAT: 45-46-20.873N
LONG: 093-37-55.864W
Approaches: Visual Only
COMM: 122.9
CTR: 121.05 MSP



Milaca Municipal Airport

Minneapolis - LVN

www.metroairports.org

8140 - 220th Street West, Lakeville, MN 55044



Airport Manager: Mike Wilson - 952-944-1035 -
mike.wilson@mspmac.org

Contact Person: Mike Wilson - 952-944-1035 -
mike.wilson@mspmac.org

AWOS/ASOS: 952-469-5850 - VHF 118.0

MnWAS Loc/Hrs: See FBOs

Attended: All/Mon-Fri/0800-1800, All/Sat-Sun/0800-1700

Available Fuel: 100LL, Jet A - 100LL available 24 hours with credit card

FBO(s): Waypoint Flight Services - 952-469-4414 - 123.0 -
accounting@visionmarketingus.com -
www.arclakeville.com

Businesses: Air Trek North, LLC - 952-594-1184 - 123.0 -
randy@airtreknorth.com - www.airtreknorth.com

Ground Transport: Rental car; taxi; crew car

Food Service: Candy vending machines

Dining: Buckboard - 1½ miles
McDonald's - 3 miles
Subway - 3 miles
Babe's Bar & Grill - 2 miles
Harry's Café - 3 miles

Lodging: Super 8 Motel - 952-469-1134 - 4 miles
Holiday Inn - 952-435-2100
Fairfield Inn - 952-435-2887
Comfort Inn - 952-898-3700

Airport Events: Airlake Aviation Days - July - Warbirds on display - call
for details

Underwing Camp: No

Campgrounds: Fish Lake Acres - 952-492-3593

Local Attractions: Fountain Valley Golf Course - 4 miles; Crystal Lake
Golf Club - 952-432-6566; Heritage Links Golf Club -
952-440-4653; Brackett's Crossing Country Club -
952-435-7600; Mall of America -
www.mallofamerica.com - 952-883-8800;
Minnesota Zoo - www.mnzoo.com - 952-431-9500;
Valley Fair Amusement Park - www.valleyfair.com -
952-445-6500; Minnesota Air National Guard Museum
at MSP - 612-713-2523 - www.mnangmuseum.org

Comments: Hangar space available

Minneapolis - ANE

www.metroairports.org

8891 Airport Road NE, Blaine, MN 55449



Airport Manager: Philip Tiedeman - 763-717-0001 - philip.tiedeman@mspmac.org

Contact Person: Philip Tiedeman - 763-717-0001

AWOS/ASOS: 763-780-9025 - VHF 120.625

MnWAS Loc/Hrs: See FBOs

Attended: All/All/All

Available Fuel: 100LL, Jet A - 100LL available 24 hours with credit card at Lynx South Ramp, Jet A available at FBOs

FBO(s): Lynx FBO Twin Cities - 763-780-2802 - 129.60

Businesses: Air Investment Services - 763-792-0957

Bolduc Aviation - 763-780-1185 - kevin@bolducaviation.com - www.bolducaviation.com

Malibu Aerospace - 763-536-9553 - cwmenne@malibuaerospace.com - www.malibuaerospace.com

MN Helicopters, Inc. - 763-784-4354 - 132.40 - mnhelis@gmail.com - www.mnhelicopters.com

North Central Aviation, LLC - 651-295-1072 - bjhahn@flyncatoday.com

R. C. Avionics, Inc. - 763-398-3920 - www.rcavionics.com

Textron Aviation, Inc. - 414-744-1500 - milwaukeeesc@txtav.com - http://txtav.com/

Twin Cities Aviation, Inc. - 763-784-9165 - bill@tcaviation.com - www.tcaviation.com

Twin Cities Flight Training, Inc. - 763-784-8627 - 126.05 - bill@twincitiesflight.com - www.twincitiesflight.com

Ground Transport: Car rental, car service & taxi at FBOs

Food Service: Vending machines

Dining: Numerous near airport (Blaine & Mounds View)

Lodging: Hospitality Suites - 763-780-3797

Airport Events: See MAC website - www.metroairports.org

Underwing Camp: No

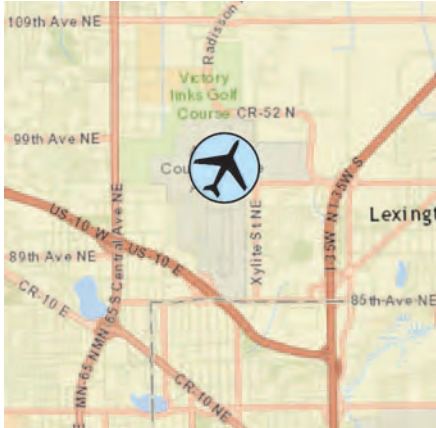
Campgrounds: None reported

Local Attractions: Bunker Hills; TPC - Blaine; National Youth Golf Center - 763-717-3240; National Sports Center; near other metro attractions

Comments: Clearance Delivery 121.85 when Tower closed.

Field Elev: 912' TPA: 1912' (1000' AGL)

Minneapolis - ANE



SEC. CH: TWIN CITIES
LAT: 45-08-42.000N
LONG: 093-12-41W
Approaches: ILS VOR RNAV
COMM: 132.4 TWR (L)
WX: VHF 120.625 ATIS: 120.625
GND: 121.85
APP: 126.5 MSP
RCO FSS: 122.55
CLNC DEL: 121.3



Notes:
Pilot Controlled Lighting -
See A/FD for Details

This Airport Underlies the
MSP Class B Airspace

Tower Hours
0700-2100 Oct-Apr
0700-2200 May-Sep

Anoka County/Blaine Airport - Janes Field

Minneapolis - MIC

www.metroairports.org

5800 Crystal Airport Road, Crystal, MN 55429



Airport Manager: Philip Tiedeman - 763-717-0001 -
philip.tiedeman@mspmac.org

Contact Person: Philip Tiedeman - 763-717-0001

AWOS/ASOS: 763-531-2343 - VHF 124.475

MnWAS Loc/Hrs: See FBOs

Attended: All/ALL/0700-2100

Available Fuel: 100LL, Jet A - available 24 hours with credit card

FBO(s): Thunderbird Aviation, Inc. (MIC) - 763-533-4162 -
ngo@thunderbirdaviation.com -
www.thunderbirdaviation.com

Businesses: Gopher Flying Club, Inc. - 763-694-0030 -
gopherflyingclub@gmail.com -
http://gopherflyingclub.com
Maxwell Aircraft Service, Inc. - 763-533-8611 -
marian@maxwellprops.com - www.maxwellprops.com
North Air Care - 763-535-6468
Wentworth Aircraft - 612-722-0065 -
wentacpart@aol.com

Ground Transport: Taxi; rentals; shuttles to some hotels

Food Service: Many food options within miles of the airport (Crystal, Brooklyn Park, Brooklyn Center and Maple Grove)

Dining: Numerous in the area

Lodging: Numerous in the area - www.mpls nw.com to find hotels

Airport Events: Open house in June (Father's Day)

Underwing Camp: No

Campgrounds: Minneapolis Northwest KOA - 763-420-2255

Local Attractions: Target Center; Target Field; Arbor Lakes shopping & dining; Coon Rapids Dam Regional Park

Comments: Control Tower - 120.7
Ground Control - 121.6
ATIS - 124.475

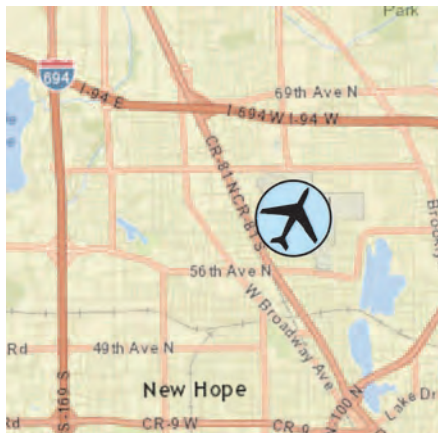
Use caution for close proximity of parallel runways.

Night time noise abatement in effect. Procedures and pilot guide available at www.macnoise.com/pilots.

Visit www.mpls nw.com to view lodging information, dining, local attractions and other area information.

Field Elev: 869' TPA: 1869' (1000' AGL)

Minneapolis - MIC



SEC. CH: TWIN CITIES
LAT: 45-03-43.150N
LONG: 093-21-14.175W
Approaches: VOR RNAV
Calm Wind Rwy 14L
COMM: 120.7 TWR (L)
WX: VHF 124.475 ATIS: 124.475
GND: 121.6
APP: 126.5 MSP



Crystal Airport

Minneapolis - FCM

www.metroairports.org

10100 Flying Cloud Drive, Eden Prairie, MN 55347



Airport Manager: Mike Wilson - 952-944-1035 -
Mike.Wilson@mspmac.org

Contact Person: Mike Wilson - 952-944-1035

AWOS/ASOS: 952-941-4156 - VHF 124.9

MnWAS Loc/Hrs: See FBOs

Attended: All/All/All

Available Fuel: 100LL, Jet A - 100LL available 24 hours with credit card
at Modern Avionics

FBO(s): Elliott Aviation of Minneapolis, Inc. - 952-944-1200 - 130.60 -
lharting@elliottaviation.com -
www.elliottaviation.com

Hummingbird Aviation LLC - 952-944-2628 -
chris@hummingbirdhelicopters.us -
www.hummingbirdhelicopters.us

Premier Jet Center - 952-641-2020 - 130.625 -
mlawrence@flypremierjet.com - www.flypremierjet.com

Thunderbird Aviation, Inc. (FCM) - 952-941-1212 - 130.05 -
ngo@thunderbirdaviation.com -
www.thunderbirdaviation.com

Businesses: Air Trek North, LLC - 952-594-1184 -
randy@airtreknorth.com - www.airtreknorth.com
Aviation Charter, Inc. - 952-943-1519
Citadel Aircraft Maintenance LLC - 952-698-3000 -
trever@citadelaircraftmx.com -
www.citadelaircraftmx.com
Executive Aviation - 952-943-1519 - 122.95 -
sherrys@executive-aviation.com -
www.executive-aviation.com
Hemispheres Holdings LLC - 952-944-1479 -
bromschwigg@aol.com
Inflight Pilot Training - 952-698-3000 - 122.95 -
fly@inflightpilottraining.com -
www.inflightpilottraining.com
Modern Avionics - 952-941-2783 -
kurt@modernavionics.com - www.modernavionics.com
Roger Aviation LLC - 952-943-2835 -
rogermcveety@gmail.com - www.rogeraviation.com

Ground Transport: Taxi; rentals & courtesy car at Elliott Aviation, Executive
Aviation & Premier Jet Center

Food Service: Vending machines

Dining & Lodging: Numerous options near airport, contact FBOs

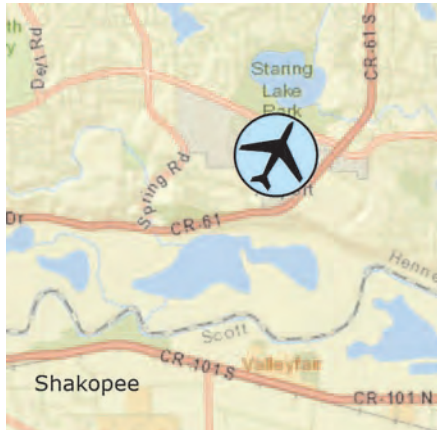
Airport Events: See www.wotn.org

Local Attractions: Golf Courses; ValleyFair; Mystic Lake Casino;
Canterbury Downs; Mall of America; Eden Prairie Mall

Comments: Night time noise abatement in effect. Procedures and
pilot guide available at www.macnoise.com/pilots.

Field Elev: 906' TPA: 1906' (1000' AGL)

Minneapolis - FCM



SEC. CH: TWIN CITIES

LAT: 44-49-38.068N

LONG: 093-27-30.900W

Approaches: ILS VOR VOR-DME

RNAV LOC

Calm Wind Rwy 10R

Right Traffic Rwy 10R, 28R

COMM: 119.15 TWR (L)

WX: VHF 124.9 ATIS: 124.9

GND: 121.7

APP: 134.7 MSP



Flying Cloud Airport

Minneapolis - MSP

www.msport.org

4300 Glumack Drive, St. Paul, MN 55111



Airport Manager: Phil Burke - 612-726-5525 - phil.burke@mspmac.org

Contact Person: Shelly Lopez - 612-726-5239 - shelly.lopez@mspmac.org

AWOS/ASOS: 612-713-4174 - 135.35 (A) 120.8 (D)

MnWAS Loc/Hrs: See FBOs

Attended: All/All/All

Available Fuel: 100LL, Jet A - contact FBOs

FBO(s): MSP Aero LLP - 612-727-1285 - info@mspaero.com - www.mspaero.com

Signature Technicair - 651-209-2720 - terry.speight@technicair.com - www.signatureflight.com

Businesses: None

Ground Transport: Bus; taxi; limo/van; rental cars; Lyft and Uber; light rail; Metro Transit - www.metrotransit.org

Food Service: Restaurants; snack bars

Dining: Within airport

Lodging: Highway 494 - 1½ miles

Airport Events: None reported

Underwing Camp: No

Campgrounds: None

Local Attractions: Golf Courses: Hiawatha - South Minneapolis & Fort Snelling - St. Paul; Mall of America; Historic Fort Snelling; Minnesota Air National Guard Museum - 612-713-2523 - www.mnangmuseum.org

Comments: Control Tower (24/7) - assigned by ATIS 126.7, 123.95 or 123.67

ATIS - 135.35 (arrival) 120.8 (departure)

Clearance Delivery - 133.2

Ground - 121.9, 121.8 or 127.925

T2-Humphrey Ops Ramp Control 122.95

U.S. Customs - 612-725-3689 or 612-725-3690

Metering - 133.575

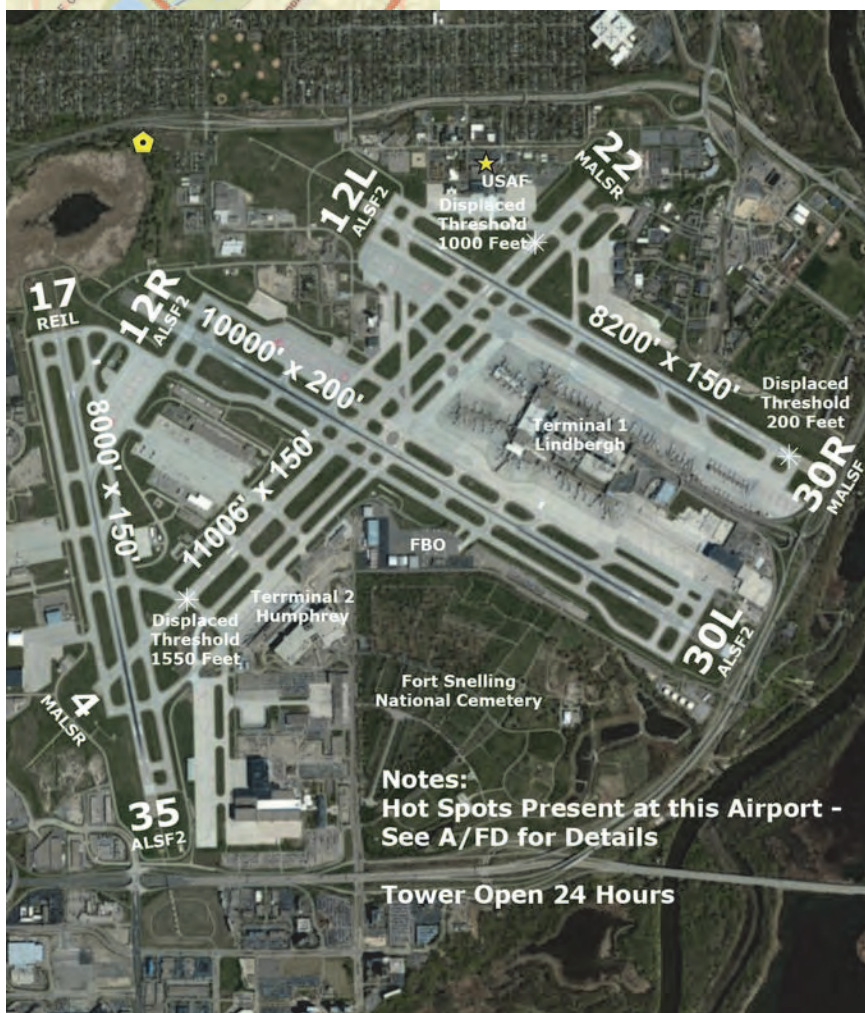
Scheduled Air Service

Field Elev: 842' TPA: 1842' (1000' AGL)

Minneapolis - MSP



SEC. CH: TWIN CITIES
LAT: 44-52-49.969N
LONG: 093-13-00.921W
Approaches: ILS RNAV LOC
AIRPORT OF ENTRY
COMM: TWR
WX: 135.35 (A) 120.8 (D)
RCO FSS: 122.3
CLNC DEL: 133.2



Notes:
Hot Spots Present at this Airport -
See A/FD for Details
Tower Open 24 Hours

Minneapolis-St.Paul Int'l-Wold Chamberlain

Montevideo - MVE

1902 Benson Road, Montevideo, MN 56265



Airport Manager: Mark Borgerson - 320-269-4829 - borgersonaviation@yahoo.com

Contact Person: Mark Borgerson - 320-269-4829

AWOS/ASOS: 320-269-5830 - VOR 111.6

MnWAS Loc/Hrs: Arrival/Departure Building - see attendance schedule

Attended: All/Mon-Fri/0800-1700, All/Sat-Sun/Unattended

Available Fuel: 100LL - available 24 hours with credit card

FBO(s): Borgerson Aviation - 320-269-4829 - 122.8 - borgersonaviation@yahoo.com

Businesses: Northstar Aerospray, Inc. - 320-847-2383 - bryceorwick@gmail.com

Ground Transport: Courtesy car
Prairie 5 Rides - www.prairiefive.com/trans.htm

Food Service: None

Dining: Pizza Ranch - 320-269-6738 - 1¼ miles
Dairy Queen - 320-269-8366 - 1¼ miles
Pizza Hut - 320-269-8700 - 1¼ miles
Subway - 320-269-2233 - 1¼ miles
McDonald's - 320-269-7515 - 1¼ miles
Grand Buffet - 320-269-6888 - 1½ miles
Hunt Grill - 320-269-5555 - 1½ miles
Topper's - 320-269-9401 - 1½ miles

Lodging: Viking Motel - 800-670-0777 - 1¼ miles
Country Inn & Suites - 800-456-4000 - 1¼ miles
Fiesta City Motel - 800-472-6478 - 1¾ miles
Monte Motel - 800-932-7498 - 1¾ miles

Airport Events: Annual Fly-In - June

Underwing Camp: Yes

Campgrounds: Lagoon Park Campgrounds

Local Attractions: Montevideo Country Club
Fiesta Days - June
Pioneer Village - 320-269-7636

Comments: For fueling assistance call 320-226-1483

Moorhead - JKJ

3309 - 70th Street South, Moorhead, MN 56547



Airport Manager: Mike Koenig - 218-287-1400 -
MikeAKoenig@yahoo.com

Contact Person: Kristie Leshovsky - 218-299-5332

AWOS/ASOS: 218-287-5049 - VHF 120.0

MnWAS Loc/Hrs: Arrival/Departure Building - 24 hours

Attended: All/Mon-Fri/0800-1700

Available Fuel: 100LL, Jet A - available 24 hours with credit card

FBO(s): Moorhead Aviation Services - 218-443-0271

Businesses: King Aviation LLC - 701-866-1495 -
kingaviationllc@yahoo.com - kingaviationllc.com

Ground Transport: Courtesy van - business hours
Uber
Doyles Yellow Checker Cab - 218-233-1354
Rental car: Enterprise - 218-422-3001

Food Service: Vending machines
Catering

Dining: Moorhead restaurants - 3 miles West

Lodging: Economy to deluxe rooms - 3 miles West

Airport Events: Annual Fly-In September

Underwing Camp: No

Campgrounds: None

Local Attractions: Village Green Golf Course - 4 miles
The Meadows Golf Course - 4 miles
Moorhead Country Club & Golf Course - 4 miles
Heritage Hjemkomst Interpretive Center
MN State University Moorhead
Concordia College
MN State Community & Technical College
Sports Center
Fargo/Moorhead Baseball Team

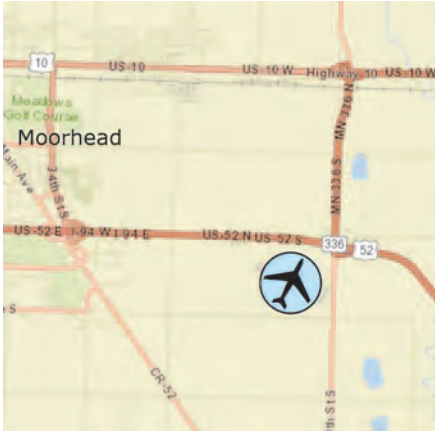
Comments: City web site - www.cityofmoorhead.com
When Fargo approach is closed contact Minneapolis
Center 127.35

Contact King Aviation (Mike - 701-866-1495) for aircraft
maintenance and rental.

Contact Moorhead Aviation Services (Ryan -
218-443-0271) for avionics service, fuel sales, and
heated hangar storage

Field Elev: 918' TPA: 1718' (800' AGL)

Moorhead - JKK



SEC. CH: TWIN CITIES

LAT: 46-50-21.091N

LONG: 096-39-47.269W

Approaches: VOR RNAV

COMM: 123.0 (L)

WX: VHF 120.0

APP: 120.4 FAR CTR: 127.35 MSP

GCO: 121.725



Notes:
Pilot Controlled Lighting - See A/FD
for Details

Moorhead Municipal Airport

Moose Lake - MZH

www.cloquetairport.com

4899 County Highway 61, Moose Lake, MN 55767



Airport Manager: Quinten Anderson - 218-879-4911 -
quinten.anderson@co.carlton.mn.us

Contact Person: Randy Cichy - 218-380-2469

AWOS/ASOS: 218-485-5199 - VHF 119.125

MnWAS Loc/Hrs: None

Attended: Unattended

Available Fuel: 100LL - available 24 hours with credit card

FBO(s): Venture North Aviation LLC - 218-451-0542 -
bill@venturenorthaviation.com -
www.venturenorthaviation.com

Businesses: None

Ground Transport: None

Food Service: None

Dining: Gamper's - 218-485-8272 - 1½ miles North
Arts Café - 218-485-4602 - 3 miles
Lazy Moose - 218-485-8712 - 3 miles

Lodging: Moose Lake Motel - 218-485-8003 - 3 miles
AmericInn Lodge & Suites - 218-485-8885 - 4 miles

Airport Events: Mid-June Fly-In

Underwing Camp: Yes

Campgrounds: Timberline Campground - Sturgeon Lake -
218-372-3272 - 4 miles
Moose Lake City Campground - 218-485-4761 - 3 miles
Moose Lake State Park - 218-460-7001 - 4 miles

Local Attractions: Moose Lake Golf Course - 218-485-4886 - 2 miles
Munger Bike Trail adjacent to airport connecting to
Hinckley & Duluth
See www.mooselakechamber.com

Comments: Airport manager's alternate phone - 218-393-2405 &
FAX - 218-879-0120

Additional contact person - Larry Peterson -
218-485-8237

Ultralight activity on airport

Hangar space available (heated & unheated) - call
Randy Cichy

When Duluth approach is closed contact Minneapolis
Center 127.9

Door code is 4-digit emergency frequency

Field Elev: 1076' TPA: 2076' (1000' AGL)

Moose Lake - MZH



SEC. CH: GREEN BAY

LAT: 46-25-07.000N

LONG: 092-48-17.2W

Approaches: RNAV NDB

COMM: 122.9 (L)

WX: VHF 119.125

APP: 125.45 DLH CTR: 127.9 MSP



Note:
Pilot Controlled Lighting - See A/FD
for Details

Moose Lake-Carlton County Airport

Mora - JMR

ci.mora.mn.us

2085 Mahogany Street, Mora, MN 55051



Airport Manager: Joe Kohlgraf - 612-390-8217 -
joe.kohlgraf@cityofmora.com

Contact Person: Joe Kohlgraf - 320-679-1511 -
joe.kohlgraf@cityofmora.com

AWOS/ASOS: 320-679-1629 - VHF 123.925

MnWAS Loc/Hrs: Arrival/Departure Building - 24 hours

Attended: Unattended

Available Fuel: 100LL, Jet A - available 24 hours with credit card

FBO(s): None

Businesses: Northern Air Transport, Inc. - 320-679-5125 -
p.gorham@oakwoodproperty.com

Ground Transport: Attaboys' Taxi Service - 320-245-5355
Courtesy car - 320-225-4804
Timber Trails - www.timbertrailstransit.com -
888-217-5222

Food Service: Vending machines; candy

Dining: Downtown (approx. 2¼ miles); Bread & Honey Pantry -
320-679-5995; Crystal Bar & Grill - 320-679-4300; Down
Town Deli - 320-679-5555; Emma's Pizza -
320-679-9229; Pizza Pub - 320-679-7777
Highway 23/65 (approx. 2 - 2¾ miles); Chin's Garden -
320-679-0592; Dairy Queen - 320-679-2055; The Fish
House Coffee Shop - 888-369-2326; Freddie's -
320-679-2811; Hardee's - 320-679-5974; McDonalds -
320-679-2269; Mi Tierra - 320-679-6838; Pizza Hut -
320-679-1234; Sportsmen's Café - 320-679-2322;
Subway - 320-679-5589;

Lodging: AmericInn Motel - 320-679-5700 - 3 miles
Pine Grove Motel & Cabins - 320-679-3460 - 2¼ mile

Airport Events: Annual Fly-In 3rd weekend in September

Underwing Camp: Yes

Campgrounds: Crow's Nest R.V. Park - 320-679-1977
Fish Lake Resort - 320-679-2117

Local Attractions: Spring Brook Golf Course - 320-379-2317; Victory
Lanes & Sports Bar; Paradise Theatre; Kanabec History
Center; Vasaloppet Ski Race; fishing & boating on
various lakes; Grand Casino Hinckley; Mora Civic
Center; Fish Lake Resort; Mora Aquatic Center

Comments: Additional contact phone - City Hall - 612-679-4515
FirstLight Health System - Hospital: 320-679-1212,
Clinic: 320-679-1313

Field Elev: 1033' TPA: 2033' (1000' AGL)

Mora - JMR



SEC. CH: TWIN CITIES
LAT: 45-53-09.950N
LONG: 093-16-18.402W
Approaches: RNAV NDB
COMM: 122.8 (L)
WX: VHF 123.925
CTR: 121.05 MSP
RCO FSS: 122.4



Mora Municipal Airport

Morris - MOX

www.morrismn.org

50725 Highway 28, Morris, MN 56267



Airport Manager: Thomas Kloos - 320-589-2083 -
airport@ci.morris.mn.us

Contact Person: Thomas Kloos - 320-589-2083 -
airport@ci.morris.mn.us

AWOS/ASOS: 320-589-1303 - VOR 109.6

MnWAS Loc/Hrs: Arrival/Departure Building - 24 hours

Attended: All/Mon-Fri/0800-1400

Available Fuel: 100LL, Jet A - available 24 hours with credit card

FBO(s): None

Businesses: None

Ground Transport: Morris Public Transit - 320-589-1000 -
ci.morris.mn.us/transit.php
Heartland Motors Car Rental - 320-589-2223
Courtesy car - contact airport manager

Food Service: None

Dining: DeToy's Restaurant - 320-589-1222 - 2 miles
Don's Cafe - 320-589-9955 - 2 miles
Pizza Ranch - 320-589-2102
Old #1 Bar & Grill - 320-589-2270
Mi Mexico - 320-585-8001
Stone's Throw Café - 320-585-7000
Several fast food restaurants

Lodging: Hotel 200 - 320-589-3030 - 3 miles
Super 8 Motel - 320-589-8888 - 3 miles
Morris Motel - 320-589-1212 - 3 miles
Grand Stay - 320-585-4000 - 3 miles

Airport Events: Fly-In breakfast first Saturday in September

Underwing Camp: Yes

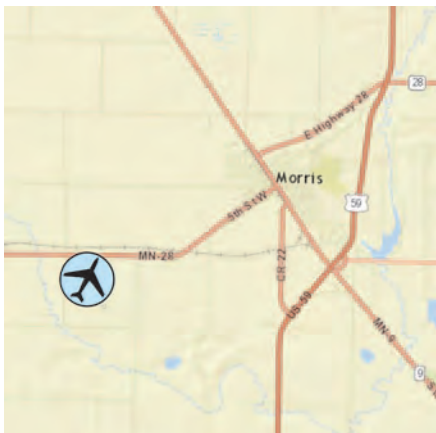
Campgrounds: Pomme de Terre Park

Local Attractions: Pomme de Terre Golf Club - 5 miles
North Central Soil & Water Research Center
Stevens County Historical Society
University of Minnesota, Morris
Prairie Pioneer Days first Saturday in September

Comments: Underwing camping can be done at the airport, but there are no camping facilities on the airport. The only facilities available are the public restrooms in the Arrival/Departure Building. There are no showers or grilling facilities. Arrival/Departure Building access code: 3214. Camping available at Pomme de Terre Park, showers & restrooms available.

Field Elev: 1136' TPA: 2136' (1000' AGL)

Morris - MOX



SEC. CH: TWIN CITIES
LAT: 45-33-59.460N
LONG: 095-58-03.490W
Approaches: VOR RNAV
COMM: 122.8 (L)
WX: VOR 109.6
CTR: 126.1 MSP
RCO FSS: 122.25



Notes:
Pilot Controlled Lighting - See
A/FD for Details

Runway 4/22 Closed Winter
Months

Morris Municipal Airport - Charlie Schmidt Field

New Ulm - ULM

1617 Highway 14 West, New Ulm, MN 56073



Airport Manager: Pete Johnson - 507-354-8127 -
nufs@newulmtel.net

Contact Person: Dan Soehren - 507-354-8127 -
nufs@newulmtel.net

AWOS/ASOS: 507-359-1656 - VHF 118.325

MnWAS Loc/Hrs: See FBOs

Attended: All/Mon-Fri/0800-1700

Available Fuel: 100LL, Jet A - available 24 hours with credit card

FBO(s): New Ulm Flight Service, LLC - 507-354-8127 - 122.8 -
nufs@newulmtel.net

Businesses: None

Ground Transport: Taxi
Brown County Heartland Express -
www.co.brown.mn.us/heartland-express/transit

Food Service: None

Dining: Several all through town - within 2 miles

Lodging: 5 hotels within 2 miles

Airport Events: Fly-In second Sunday in September

Underwing Camp: Yes

Campgrounds: Flandrau State Park
Lake Hanska County Park
Valley View Campground

Local Attractions: New Ulm Country Club
Winthrop Country Club
Schells Brewery
Oktoberfest - second & third weekend in October
Glochenspiel
Herman Monument
German Specialty Shops
Harkin Store

Comments: The Chamber of Commerce (www.newulm.com) has a step-on program for tours & historical taped tours for use by visitors.

Field Elev: 1011' TPA: 2011' (1000' AGL)

New Ulm - ULM



SEC. CH: OMAHA
LAT: 44-19-06.841N
LONG: 094-30-05.377W
Approaches: RNAV
COMM: 122.8 (L)
WX: VHF 118.325
CTR: 127.1 MSP
GCO: 121.725



Notes:
Pilot Controlled Lighting -
See A/FD for Details

Runway 4/22 Closed Winter
Months

New Ulm Municipal Airport

Northome - 43Y



North of town on Highway 71, Northome, MN 56661

Airport Manager: Greta Nelson - 218-897-5762 -
northome@paulbunyan.net

Contact Person: Jesse White - 218-244-9910 -
northome@paulbunyan.net

AWOS/ASOS: None

MnWAS Loc/Hrs: None

Attended: Unattended

Available Fuel: None

FBO(s): None

Businesses: None

Ground Transport: Fisher Garage - 218-897-5249
Northome Motel - 218-897-5216 or 800-263-1770
Arrowhead Transit - www.arrowheadtransit.com

Food Service: None

Dining: Powerhouse Bar & Grill - 218-897-5792 - 1 mile
Northome Municipal Liquor Store - 218-897-9501 -
1½ miles
Blackbear Drive-In - 218-897-5372 - 1 mile
Shining Light Café - 218-897-9786 - 1 mile
Jourdan's Family Diner - 218-897-5388 - 1 mile

Lodging: Northome Motel - 218-897-5216 - 1 mile

Airport Events: None reported

Underwing Camp: No

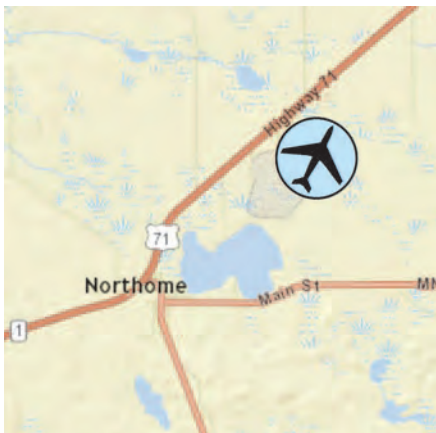
Campgrounds: Boy Scout Point Campground on Bartlett Lake - 2 miles

Local Attractions: Blackduck Golf Course - 18 miles
Koochiching County Fair - mid-August
Great fishing lakes
Farmers' market
Craft shop
Hiking trails
National parks

Comments: Great berry picking!

Field Elev: 1430' TPA: 2430' (1000' AGL)

Northome - 43Y



SEC. CH: TWIN CITIES
LAT: 47-53-29.842N
LONG: 094-15-00.802W
Approaches: Visual Only
COMM: 122.9
CTR: 120.9 MSP



Northome Municipal Airport

Olivia - OVL

www.olivia.mn.us

2725 West Lincoln Avenue, Olivia, MN 56277



Airport Manager: Richard Sigurdson - 320-979-8326
rsigfly@gmail.com

Contact Person: Richard Sigurdson - 320-523-2186
rsigfly@gmail.com

AWOS/ASOS: 320-523-5924 - VHF 119.275

MnWAS Loc/Hrs: Arrival/Departure Building - 24 hours

Attended: Apr-Oct/All/0800-1700, Nov-Mar/Mon-Fri/0800-1700,
Nov-Mar/Sat/0800-1200

Available Fuel: 100LL - cash or check only, after hours call 320-979-8326

FBO(s): Olivia Flying Service, Inc. - 320-522-2005 - 122.8 -
jim@oliviaflyingservice.com - www.oliviaflyingservice.com

Businesses: Krogman Aerial Spraying, Inc. - 320-329-3471 -
krogmanaerial@redred.com
Willmar Aerial Spraying, Inc. - 320-523-2186 - 122.8 -
rsigfly@gmail.com

Ground Transport: Rental cars on request
Courtesy car
Renville County Heartland Express -
www.co.renville.mn.us

Food Service: None

Dining: Truck Stop - 1 block
Max's Grill - 1/4 mile

Lodging: Sheep Shedde Inn - 320-523-5000 - ¼ mile

Airport Events: Corn Capital Days - July

Underwing Camp: Yes

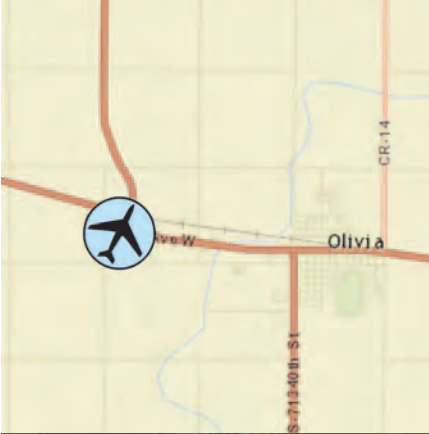
Campgrounds: Memorial Park - 320-523-1350 - ½ mile

Local Attractions: Municipal Golf Course - 320-523-2313 - 1 mile
Corn Monument
Jackpot Junction - 16 miles

Comments: City website: www.olivia.mn.us

Field Elev: 1076' TPA: 2076' (1000' AGL)

Olivia - OVL



SEC. CH: TWIN CITIES
LAT: 44-46-42.859N
LONG: 095-01-58.002W
Approaches: VOR-DME RNAV
COMM: 122.8
WX: VHF 119.275
CTR: 127.1 MSP



Note:
Runway Lighted Dusk to Dawn

Olivia Regional Airport

Orr - ORB



11014 Nett Lake Road, Orr, MN 55771

Airport Manager: Rocky Hoffman - 218-757-9994 -
orrregionalairport@yahoo.com

Contact Person: Rocky Hoffman - 218-393-2264

AWOS/ASOS: 218-757-3169 - VHF 118.325

MnWAS Loc/Hrs: Arrival/Departure Building - 24 hours

Attended: Unattended

Available Fuel: 100LL, Jet A - available 24 hours with credit card

FBO(s): None

Businesses: None

Ground Transport: Rides into Orr can be provided
Big Woods Transit - 888-757-1540
Ken Washke - Cook, MN - 218-666-5901
Jeff Erickson - 1-800-624-9496 or 218-993-2311
Local resorts will pick up at airport

Food Service: Pop; candy

Dining: The Dam Supper Club - 218-757-3985 - 1 mile
Pattenn's Cafe - 218-757-3908 - 2 miles

Lodging: Normans One Stop & Motel - 218-757-3291 - 2 miles;
North Country Inn - 218-757-3778 - 2 miles - will provide
transportation; Oveson's Resort and Inn -
800-860-3613 - will provide transportation; numerous
resorts & campgrounds

Airport Events: On occasion

Underwing Camp: Yes

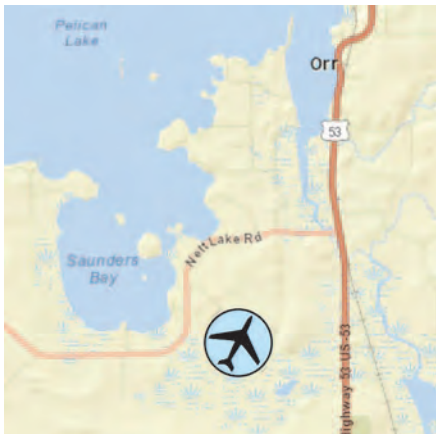
Campgrounds: Pelican Lake - contact Voyageurs National Park & Orr
Area Tourist Center at 218-757-3288 for more
information

Local Attractions: 3 Brothers Vermilion River Greens Golf Course -
218-993-2246 - 15 miles; Pelican Lake/Orr - fishing pier,
swimming beach, tennis courts, boat, pontoon & paddle
boat rentals; Wetlands Interpretative
Boardwalk; Vince Shute Wildlife Sanctuary; Vermilion
River Falls; sporting clays; Upland Bird Preserve;
hunting & big game hunt; Voyageurs National Park;
Crane Lake/BWCA; Kettle Falls; Namakan Lake;
groomed cross-country ski trails & snowmobile trails

Comments: Near Voyageurs National Park & BWCA. Jet A fuel is
over-wing & single-point. Hangar sites & heated hangar
space is available. Transient- heated storage and after
hours contact 218-393-2264

Field Elev: 1313' TPA: 2313' (1000' AGL)

Orr - ORB



SEC. CH: GREEN BAY
LAT: 48-0-57.319N
LONG: 092-51-21.785W
Approaches: RNAV NDB
COMM: 122.8 (L)
WX: VHF 118.325
CTR: 120.9 MSP
GCO: 121.725



Orr Regional Airport

Ortonville - VVV

www.ortonville.net

1200 US Highway 12, Ortonville, MN 56278



Airport Manager: Charleen Grossman - 320-839-3428
finance@cityofortonville.org

Contact Person: Scott Heizenga - 320-305-0951

AWOS/ASOS: 320-839-2363 - VHF 119.225

MnWAS Loc/Hrs: Arrival/Departure Building - 24 hours

Attended: Unattended

Available Fuel: 100LL, Jet A - available 24 hours with credit card

FBO(s): None

Businesses: None

Ground Transport: Courtesy car
Prairie 5 Rides - www.prairiefive.com/trans.htm

Food Service: None

Dining: Lakewood Lodge Supper Club - 320-839-9972 -
2½ miles
Berkner Pizza - 320-839-3660 - 1 mile
Headwaters Grill & Bar - 1 mile
Dairy Queen - 320-839-3605 - ½ mile
Subway - 320-839-9996

Lodging: Valley View Motel - 320-839-2558 - ½ mile
Econo Lodge - 320-839-2414 - ½ mile

Airport Events: None reported

Underwing Camp: Yes

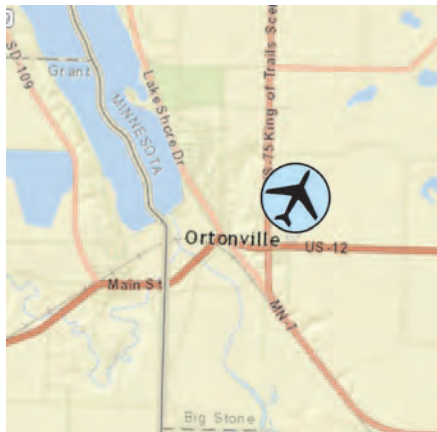
Campgrounds: Municipal - at foot of lake
Lakeshore R.V. Park Restaurant -
www.lakeshorervpark.com
Meadowbrook State Park

Local Attractions: Municipal Golf Course - Holes: 18; archery range; Big Stone Lake; Big Stone County Museum; Big Stone National Wildlife Refuge; municipal swimming pool; mini golf

Comments: Runway 4/22 closed in winter months.

Field Elev: 1101' TPA: 2101' (1000' AGL)

Ortonville - VVV



SEC. CH: TWIN CITIES
LAT: 45-18-20.393N
LONG: 096-25-27.922W
Approaches: RNAV NDB
COMM: 122.8 (L)
WX: VHF 119.225
CTR: 128.5 MSP
GCO: 121.725



Notes:
Pilot Controlled Lighting -
See A/FD for Details

Runway 4/22 Closed
Winter Months

Ortonville Municipal Airport - Martinson Field

Owatonna - OWA

www.owatonnaairport.com

3400 West Frontage Road, Owatonna, MN 55060



Airport Manager: Dave Beaver - 507-444-2448 -
airport@ci.owatonna.mn.us

Contact Person: Dave Beaver - 507-444-2448 -
airport@ci.owatonna.mn.us

AWOS/ASOS: 507-455-0642 - VHF 128.325

MnWAS Loc/Hrs: Arrival/Departure Building - 24 hours

Attended: May-Sep/M-F/0800-1800/S-S/1000-1600, Oct-Apr/M-F/0800-1700/S-S/1100-1500

Available Fuel: 100LL, Jet A - 100LL available 24 hours with credit card,
Jet A after hours 507-444-2448

FBO(s): Langer Aviation, Inc. - 507-456-3426 -
brentlan@hickorytech.net

Businesses: John Klatt Airshows, Inc. - 612-306-4209 -
john@johnklattairshows.com -
www.johnklattairshows.com

Ground Transport: Courtesy car
Steele County Area Transit - www.co.steele.mn.us

Food Service: Vending machines

Dining: Perkins - 507-451-6831 - 1½ miles
Owatonna Family Restaurant -
507-444-4000 - 1½ miles
Famous Daves - 507-451-4008 - 1 mile
Timberlodge - 507-444-0303 - 1 mile

Lodging: Comfort Inn - 507-444-0818 - 1 mile
Holiday Inn - 507-446-8900 - 1 mile
Country Inn & Suites - 507-455-9295 - 3 miles
AmericInn - 507-455-1142 - 3 miles

Airport Events: Annual Fly-In

Underwing Camp: No

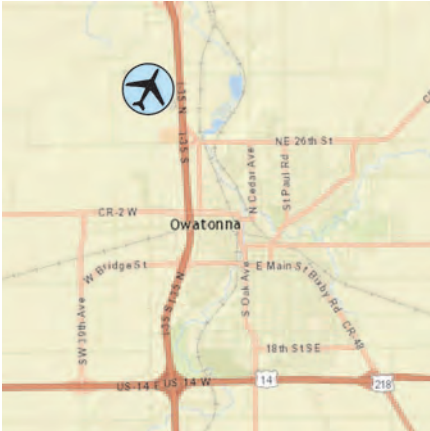
Campgrounds: KOA Campgrounds - 507-451-8050 - 5 miles

Local Attractions: Municipal Golf Course - 507-451-0730 - 3 miles;
Havanna Hills Par 3 & Driving Range - 507-451-2577 -
4 miles East; Cabela's - 1 mile; Holiday Inn Convention
Center & Water Park - 1 mile

Comments: Additional servicing phone number - 507-456-5027
When Rochester approach is closed contact
Minneapolis Center 132.35

Field Elev: 1145' TPA: 1997' (852' AGL)

Owatonna - OWA



SEC. CH: OMAHA
LAT: 44-07-16.100N
LONG: 093-15-22.9W
Approaches: ILS VOR RNAV
COMM: 122.7 (L)
WX: VHF 128.325
APP: 119.8 RST CTR: 132.35 MSP
RCO FSS: 122.25



Note:
Pilot Controlled Lighting - See A/FD
for Details

Owatonna Degner Regional Airport

Park Rapids - PKD

301 Airport Road, Park Rapids, MN 56470



Airport Manager: Scott Burlingame - 218-237-2713 -
pworks@unitelc.com

Contact Person: Scott Burlingame - 218-237-2713 -
pworks@unitelc.com

AWOS/ASOS: 218-732-0920 - VOR 110.6

MnWAS Loc/Hrs: Arrival/Departure Building - 24 hours

Attended: All/Mon-Fri/0800-1700

Available Fuel: 100LL, Jet A - 100LL available 24 hours with credit card;
Jet A after hours call 218-237-8528 or 218-234-4444

FBO(s): Park Rapids Aviation, Inc. - 218-237-8528 - 123.0 -
jeff@parkrapidsaviation.com -
www.parkrapidsaviation.com

Park Rapids Avionics - 218-237-1525 -
tom@parkrapidsavionics.com -
www.parkrapidsavionics.com

Businesses: Northwood Aircraft Painting

Ground Transport: Rental car - contact FBO or 218-234-4444 after hours
Hubbard County Heartland - www.co.hubbard.mn.us
Taxi service - 218-732-1237

Food Service: Vending machines

Dining: A & W - 218-732-3551 - 1 mile
West Forty
Great Northern Café - 218-732-9565
Royal Bar - 218-732-9443
Good Life Café - 218-237-4212
Vallartas (Mexican) - 218-237-2380
Four Seas (Asian) - 218-237-8888
Necces (Italian) - 218-237-4625
Rocky's Pizza - 218-732-3221

Lodging: Super 8 Motel - 218-732-3551 - 2 miles
C'Mon Inn - 218-732-1471 - 2 miles
AmericInn Motel - 218-732-1234 - 2 miles

Airport Events: None

Underwing Camp: Yes

Campgrounds: Big Pines Tent & R.V. Park

Local Attractions: Blueberry Pines Golf Club - 218-564-GOLF; Headwaters
Country Club & Golf Course -
218-732-4832; Eagle View Golf Course - 218-732-7102;
Itasca State Park - 20 miles; resorts; various shopping;
many unique restaurants

Comments: None

Paynesville - PEX

www.paynesvillemn.com

1500 Airport Road, Paynesville, MN 56362



Airport Manager: Ron Mergen - 320-243-3714 -
ron@paynesvillemn.com

Contact Person: Ron Mergen - 320-243-3714 -
ron@paynesvillemn.com

AWOS/ASOS: 320-243-4538 - VHF 120.35

MnWAS Loc/Hrs: Arrival/Departure Building - see
attendance schedule

Attended: Unattended

Available Fuel: 100LL - available 24 hours with credit card

FBO(s): None

Businesses: Mid-Sota Aircraft Technologies - 320-259-9302 -
www.mid-sota.com

World Aviation Services LLC - 320-267-6572 -
laserline@email.com

Ground Transport: Courtesy vehicle

Food Service: None

Dining: Subway
A & W Restaurant
Hilltop Restaurant
Ron & Judy's Restaurant
McDonalds
Wishing Well Café
American Legion
Queen Bee Bar & Grill

Lodging: Paynesville Inn & Suites

Airport Events: Fly-In Breakfast

Underwing Camp: No

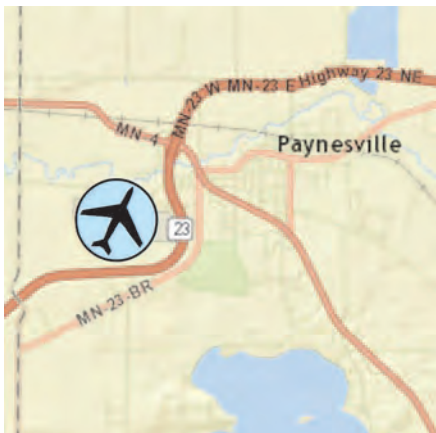
Campgrounds: Lake Koronis Regional Park

Local Attractions: Koronis Hills (Public) Golf Course - Holes: 18
Historical Society
Lake Koronis Regional Park
Numerous antique stores

Comments: City web site - www.paynesvillemn.com

Field Elev: 1183' TPA: 2183' (1000' AGL)

Paynesville - PEX



SEC. CH: TWIN CITIES
LAT: 45-22-19.429N
LONG: 094-44-41.015W
Approaches: RNAV
COMM: 122.9 (L)
WX: VHF 120.35
CTR: 125.5 MSP



Note:
Pilot Controlled Lighting - See A/FD
for Details

Paynesville Municipal Airport

Pelican Rapids - 47Y

46853 County Road 9, Pelican Rapids, MN 56572



Airport Manager: Brian Olson - 218-731-4050 -
cityshop@loretel.net

Contact Person: Brian Olson - 218-731-4050 -
cityshop@loretel.net

AWOS/ASOS: None

MnWAS Loc/Hrs: None

Attended: Unattended

Available Fuel: 100LL - contact 218-731-4050 for fuel

FBO(s): None

Businesses: None

Ground Transport: Transit Alternatives - www.paiff.org/transit.php

Food Service: None

Dining: Dairy Queen
McDonald's
Muddy Moose
Taqueria Escobar
Screaming Eagle
Elmo's Grill - VFW

Lodging: Pelican Motel - 218-863-3281 - 4 miles

Airport Events: None reported

Underwing Camp: Yes

Campgrounds: Maplewood State Park - 10 miles
Sherin Park - 5 miles

Local Attractions: Birchwood Golf Course
Lida Greens Golf Course
World's Largest Pelican
Pelican Fest
Farmer's Market Day
Art in the Park

Comments: Good fishing lakes
www.pelicanrapids.com

Field Elev: 1389' TPA: 2389' (1000' AGL) Pelican Rapids - 47Y



SEC. CH: TWIN CITIES
LAT: 46-38-29.851N
LONG: 096-06-16.207W
Approaches: Visual Only
COMM: 122.9
APP: 120.4 FAR



**Note:
Runway Lighted Dusk to Dawn**

Pelican Rapids Municipal Airport - Lyon's Field

Perham - 16D

www.cityofperham.com

42706 County Highway 80, Perham, MN 56573



Airport Manager: Jonathan Smith - 218-346-4455 -
jsmith@cityofperham.com

Contact Person: Merle Meece - 218-346-4455 -
mmeece@cityofperham.com

AWOS/ASOS: None

MnWAS Loc/Hrs: Arrival/Departure Building - 24 hours

Attended: Unattended

Available Fuel: 100LL - available 24 hours with credit card

FBO(s): None

Businesses: Larson Helicopters, LLC - 218-371-9270 -
larheli@arvig.net

Wings Flight Training - 218-346-2820 - 122.9 -
richmccrady@wingsflighttraining.net -
www.wingsflighttraining.net

Ground Transport: Courtesy car
Police Department - 218-346-4452
Rental cars - Marlo Motors - 218-346-5888
Transit Alternatives - www.paiff.org/transit.php

Food Service: None

Dining: Numerous restaurants within 3-5 miles

Lodging: Super 8 Motel - 218-346-7888 - will provide
transportation

Budget Host - 218-346-7810 - 1½ miles

Crossings Inn & Suites by GrandStay - 218-346-6263 -
3 miles

Airport Events: None reported

Underwing Camp: No

Campgrounds: None

Local Attractions: Perham Lakeside Golf Course - 218-346-6070

Many lakes & recreational resorts

Community center with pool, track, etc.

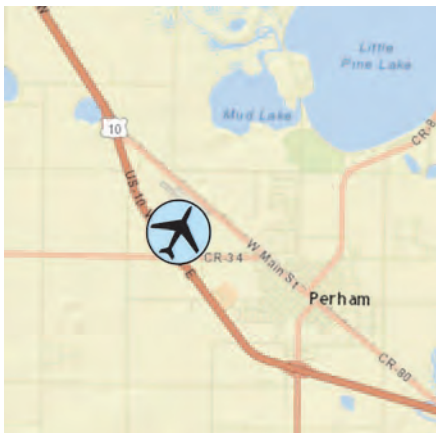
Turtle Fest in June (Wednesday AM turtle races)

East Otter Tail Fair in mid-July

Comments: Nightly hangar rental and long term hangar leases
available. Contact the airport manager.

Field Elev: 1376' TPA: 2376' (1000' AGL)

Perham - 16D



SEC. CH: TWIN CITIES
LAT: 46-36-14.854N
LONG: 095-36-16.152W
Approaches: RNAV
COMM: 122.9 (L)
CTR: 126.1 MSP
GCO: 121.725



Perham Municipal Airport

Pine River - PWC

690 Sky Harbor Way, Pine River, MN 56456



Airport Manager: Terri Dabill - 218-587-2440 -
clerk@cityofpineriver.org

Contact Person: Gary Gardiner - 218-587-2585

AWOS/ASOS: 218-587-3420 - VHF 118.525

MnWAS Loc/Hrs: Arrival/Departure Building - 24 hours

Attended: Unattended

Available Fuel: 100LL - available 24 hours with credit card, after hours
contact Mike Hanson 218-821-3521 for assistance

FBO(s): None

Businesses: Pine River Aeromotor LLC - 218-587-5000 - 122.9 -
rsieling@hotmail.com

PWC Aviation Services - 612-310-0022 -
pwcav@yahoo.com

Ground Transport: Courtesy car - 218-587-2585 Gary
Dial-A-Ride - 866-925-7433

Food Service: None

Dining: Within 2 miles: American Legion - 218-587-9151; Cozy
Cottage Café - 218-587-2588; Bites Bar & Grill -
218-587-2564

Lodging: Cedarwood Motel - 218-587-2208 - 1½ miles
Roadway Inn - 218-587-4499 - 2 miles
AmericInn Lodge & Suites - 218-568-8400 - 8 miles

Airport Events: None reported

Underwing Camp: Yes

Campgrounds: City park (electric at 3 sites, water & restrooms)

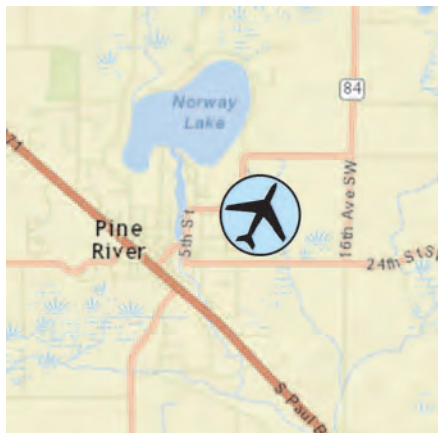
Local Attractions: Golf: The Preserve Golf Course; Deacon's Lodge Club &
Golf Course; The Pines Golf Course; White Fish Golf
Club

Paul Bunyan Trail - bike, walk, snowmobile; Paul
Bunyan Scenic Byway; Pine River Visitor Center; weekly
duck races & fishing seminar - June-August; Deep
Portage Conservation Reserve; Cass County Fair -
June; Annual Christmas Parade of Lights - second
Saturday in December; riding stable; swimming beach;
fishing pier; picnic area; Pine River DNR Canoe Trail;
Foothills State Forest ATV/cross-country ski trails; Blue
Grass Festival - August

Comments: Arrival/Departure Building has restrooms & phone - lock
code is Unicom.

Field Elev: 1296' TPA: 2296' (1000' AGL)

Pine River - PWC



SEC. CH: TWIN CITIES
LAT: 46-43-29.857N
LONG: 094-23-00.979W
Approaches: RNAV NDB
Calm Wind Rwy 34
COMM: 122.9 (L)
WX: VHF 118.525
CTR: 118.05 MSP



Notes:
Pilot Controlled Lighting - See A/FD
for Details

Pine River Regional Airport

Pinecreek - 48Y

29305 - 420th Street, Roseau, MN 56751



Airport Manager: Marlin Elton - 218-463-2030 -
melton@wiktel.com

Contact Person: Marlin Elton - 218-463-2030 -
melton@wiktel.com

AWOS/ASOS: None - ROX VHF 108.8

MnWAS Loc/Hrs: Arrival/Departure Building - 24 hours

Attended: Unattended

Available Fuel: 100LL - available 24 hours with credit card

FBO(s): None

Businesses: None

Ground Transport: Far North Public Transportation -
www.farnorthtransit.com

Food Service: None

Dining: 20 miles

Lodging: AmericInn Motel - 218-463-1045 - 20 miles

Airport Events: None reported

Underwing Camp: Yes

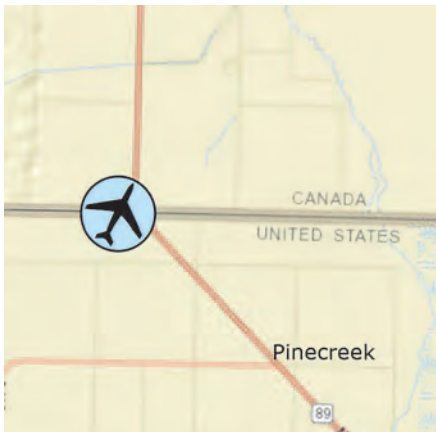
Campgrounds: On airport

Local Attractions: Roseau Golf Course - 20 miles

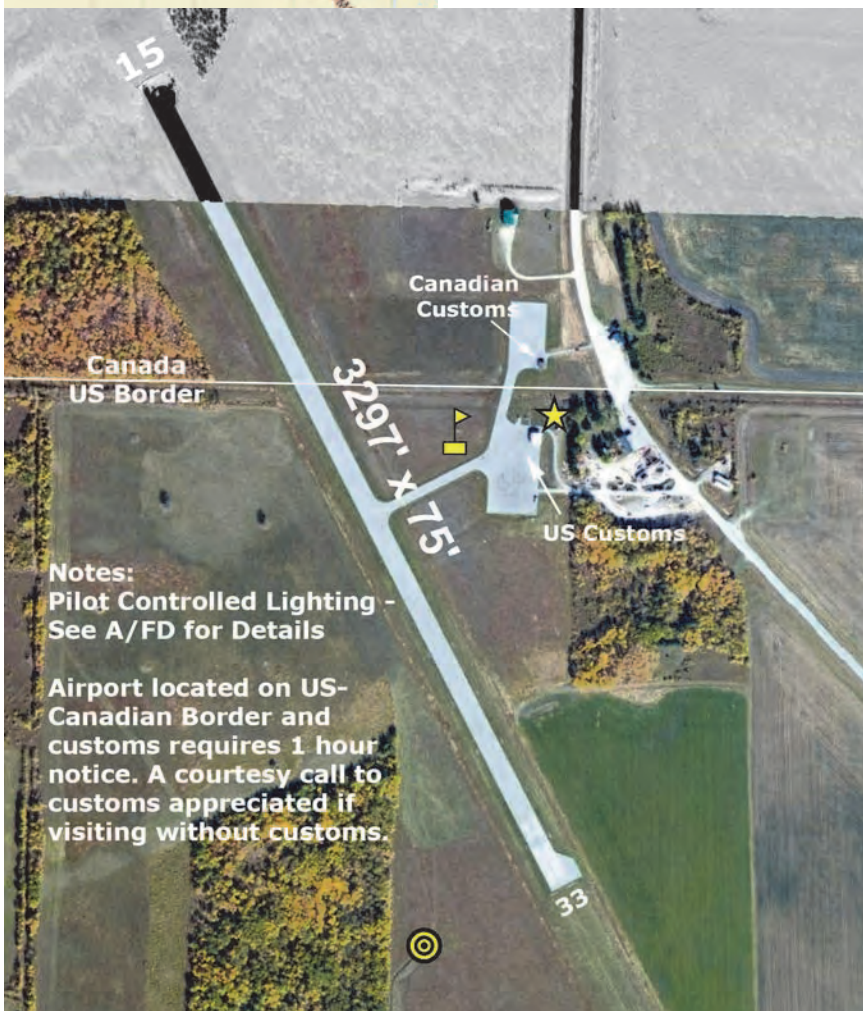
Comments: This airport is on the U.S. & Canadian Border. It is served by both U.S. Customs - 218-463-1952 & Canadian Customs Office - 204-423-2153. Calls to U.S. Customs 9:00 AM - 5:00 PM; calls to Canadian Customs 9:00 AM - 10:00 PM. Both Customs monitor Unicom 122.8. Clearing customs requires 1 hour notice. If visiting the airport, a courtesy call is appreciated. Clear customs on appropriate ramp (North for Canada, South for US) unless otherwise arranged.

Field Elev: 1082' TPA: 2082' (1000' AGL)

Pinecreek - 48Y



SEC. CH: TWIN CITIES
LAT: 48-59-58.600N
LONG: 095-58-57.3W
Approaches: RNAV NDB
LANDING RIGHTS AIRPORT
COMM: 122.8 (L)
WX: ROX VHF 108.8
CTR: 134.75 MSP



Notes:
Pilot Controlled Lighting -
See A/FD for Details

Airport located on US-
Canadian Border and
customs requires 1 hour
notice. A courtesy call to
customs appreciated if
visiting without customs.

Piney-Pinecreek Border Airport

Pipestone - PQN

1302 - 13th Street SE, Pipestone, MN 56164



Airport Manager: Robert Dykstra - 605-360-2233 - rdyks@aol.com

Contact Person: Robert Dykstra - 605-360-2233

AWOS/ASOS: 507-825-6895 - VHF 118.375

MnWAS Loc/Hrs: Arrival/Departure Building - 24 hours

Attended: All/Mon-Fri/0800-1700

Available Fuel: 100LL, Jet A - available 24 hours with credit card

FBO(s): Country Aire LLC - 507-562-2332 - 122.8 - rdyks@aol.com

Pro-Aire, LLC - 507-562-2332 - 122.8 - pro-aire@aol.com

Businesses: None

Ground Transport: Courtesy car
Pipestone Heartland Express Taxi - 507-825-3113
Pipestone County Transit - www.pipestone-county.com

Food Service: None

Dining: Lange's - 507-825-4488 - 1¼ miles
Calumet Inn - 507-825-5871 - 1½ miles
Swanny's - ½ mile
The Villager - 1½ miles
Dar's Pizza - 2½ miles
Pizza Hut - 1 mile
Pizza Ranch - 1½ miles
McDonald's - ¾ mile

Lodging: Arrow Motel - 1-888-825-9599 - 1½ miles
Super 8 Motel - 507-825-4217 - 1 mile
Calumet Inn - 800-535-7610 - 1½ miles
Pipestone Crossing - 507-562-1100 - ½ mile

Airport Events: Annual Pancake Fly-In - August

Underwing Camp: Yes

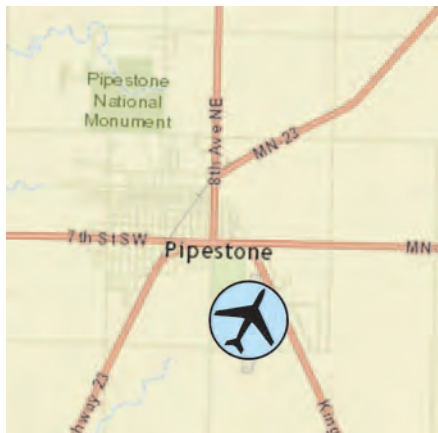
Campgrounds: Pipestone Campground - 507-825-2455

Local Attractions: Pipestone Country Club & Golf Course - 507-825-2592
Pipestone National Monument
County Museum
Restored 100+ year old Calumet Inn

Comments: Peacepipes, pioneers & progress, Red Stone Town on the Prairie; Pipestone is the home of the stone quarries from which Indian peacepipes are made.

Field Elev: 1737' TPA: 2737' (1000' AGL)

Pipestone - PQN



SEC. CH: OMAHA
LAT: 43-58-59.892N
LONG: 096-18-01.119W
Approaches: RNAV
Calm Wind Rwy 18
COMM: 122.8 (L)
WX: VHF 118.375
CTR: 132.05 MSP
GCO: 121.725



Notes:
Pilot Controlled Lighting -
See A/FD for Details

Runway 9/27 Not Plowed
Winter Months

Pipestone Municipal Airport

Preston - FKA

www.co.fillmore.mn.us/airport

24073 - 224th Street, Preston, MN 55965



Airport Manager: Pam Schroeder - 507-765-3854 -
pschroeder@co.fillmore.mn.us

Contact Person: Pam Schroeder - 507-765-3854 -
pschroeder@co.fillmore.mn.us

AWOS/ASOS: 507-765-2182 - VHF 118.55

MnWAS Loc/Hrs: Arrival/Departure Building - 24 hours

Attended: Unattended

Available Fuel: 100LL - available 24 hours with credit card

FBO(s): Deters Aviation LLC - 507-459-3488 - 122.9

Businesses: None

Ground Transport: Courtesy car available - first come, first served

Food Service: None

Dining: Preston - 5 miles: Branding Iron; B&B Bowling Alley;
Sweet Stop & Sandwich Shop
Spring Valley - 12 miles: Subway, Dairy Queen, A&W,
Four Daughters Winery

Lodging: Preston - 6 miles: Country Trails Inn & Suites -
507-765-2533; Trailhead Inn - 507-765-2460
Spring Valley - 12 miles: Spring Valley Inn & Suites -
507-346-7788

Airport Events: Fillmore County Airport Fly-In (usually in July)

Underwing Camp: Yes

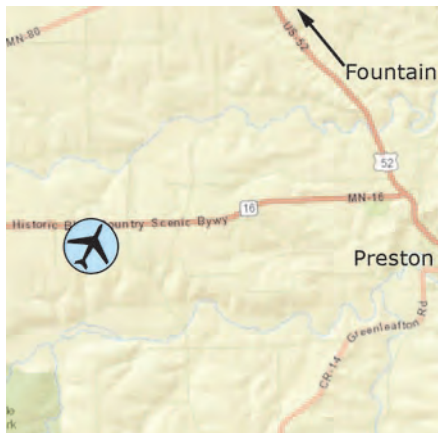
Campgrounds: Valleyview Campground - 507-272-3471 - 5 miles
Old Barn Resort - 507-467-2512 - 9 miles
Forestville State Park - 507-352-5111 - 4 miles

Local Attractions: National Trout Center - Preston - 507-765-2452
Pope & Young Club National Headquarters/St. Charles
Museum of Bowhunting - Chatfield - 507-867-4144
Minnesota State Veteran's Cemetery - 507-765-7320
Historic Forestville and State Park - 4 miles -
507-352-5111
Mystery Cave - Preston - 507-352-5111
Old Barn Resort and Golf - 507-467-2512 - 9 miles
Niagra Cave & Mini Golf - 507-886-6606 - 19 miles
Various golf courses - Preston, Spring Valley,
Lanesboro, Chatfield - 4-12 miles
60-mile paved trail network along the Root River
Surrounding local communities offer river sports, Amish
tours, Deer Creek Speedway, arts and theater events,
fish hatcheries, geocaching, XC skiing

Comments: For more Bluff Country community information:
www.visitbluffcountry.com
www.prestonmnchamber.com
www.lanesboro.com
www.springvalley.govoffice.com

Field Elev: 1277' TPA: 2277' (1000' AGL)

Preston - FKA



SEC. CH: CHICAGO

LAT: 43-40-35.871N

LONG: 092-10-46.586W

Approaches: RNAV

COMM: 122.9 (L)

WX: VHF 118.55

APP: 119.8 RST CTR: 132.35 MSP



Preston - Fillmore County Airport

Princeton - PNM

www.princetonmn.org

800 Airport Road, Princeton, MN 55371



Airport Manager: Bob Barbian - 763-389-2040 -
rbarbian@princetonmn.org

Contact Person: Bob Gerold - 763-389-2040 -
bgerold@princetonmn.org

AWOS/ASOS: 763-389-0615 - VHF 119.025

MnWAS Loc/Hrs: Arrival/Departure Building - 24 hours

Attended: Unattended

Available Fuel: 100LL - available 24 hours with credit card

FBO(s): Ascend Aviation LLC - 763-913-6376 - 123.0 -
jason@ascendaviationllc.com - ascendaviation.com

Businesses: All Star Warbirds Custom Embroidery - 763-631-1502 -
allstarwarbirds.com

J's Broken Aero, Inc. - 612-859-3129 - llindgren@j-ba.com
- www.j-ba.com

Kruse Aviation LLC - 612-616-8665 - 123.00 -
kruseaviation@aol.com

Ground Transport: Mille Lacs County Transportation - 888-217-5222 -
Mon-Fri - 9:00 AM - 3:00 PM
Courtesy car at Arrival/Departure Building
Timber Trails - www.timbertrailstransit.com

Food Service: None

Dining: Numerous restaurants within a few miles

Lodging: Rum River Motel - 763-389-3120 - ½ mile
AmericInn Motel - 763-389-9312 or 800-634-3444 -
½ mile

Airport Events: Lion's Club Brunch - June

Underwing Camp: No

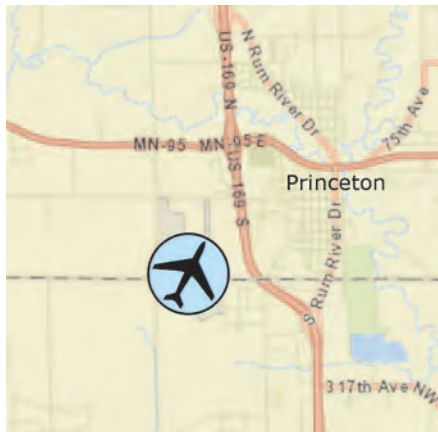
Campgrounds: Riverside Park - 763-389-2040 - 1½ miles

Local Attractions: Princeton Golf Club - 763-389-5109 - 1½ miles
Sherburne National Wildlife Refuge
Mille Lacs Lake Recreational Area

Comments: City web site - www.princetonmn.org
Credit card fuel system does not take debit/check cards

Field Elev: 980' TPA: 1980' (1000' AGL)

Princeton - PNM



SEC. CH: TWIN CITIES
LAT: 45-33-35.524N
LONG: 093-36-29.578W
Approaches: RNAV NDB
COMM: 123.0 (L)
WX: VHF 119.025
CTR: 121.05 MSP
RCO FSS: 122.2



Princeton Municipal Airport

Red Lake Falls - D81

www.redlakefalls.com

4 miles S of city on Highway 32, Red Lake Falls, MN 56750



Airport Manager: Matt Swendra - 218-230-5410 -
rdlkfals@gvtel.com

Contact Person: Carol Seeger - 218-253-2684 -
info@redlakefalls.com

AWOS/ASOS: None

MnWAS Loc/Hrs: None

Attended: Unattended

Available Fuel: None

FBO(s): None

Businesses: Noco, Inc. - 218-253-2490

Ground Transport: None

Food Service: None

Dining: 4 miles: Joe DiMaggio's Sports Café, Pete & Hank's
Country Café, The Spot Bar & Grill

Lodging: Chateau Motel

Airport Events: None reported

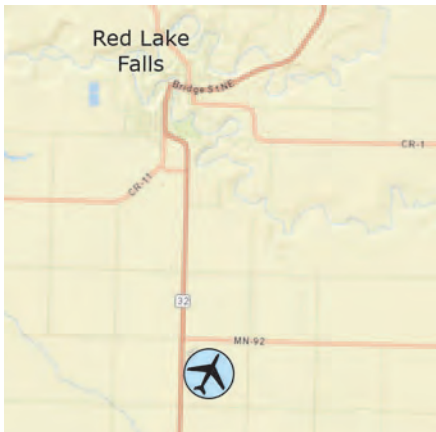
Underwing Camp: No

Campgrounds: Voyager View
Riverside Park
Sportsman's Park

Local Attractions: Oak Knolls Golf Course
Trail - 4 miles biking/walking
Tubing
Camping
Canoeing
Wright's Consignment (huge consignment store)

Comments: None

Field Elev: 1060' TPA: 2060' (1000' AGL) Red Lake Falls - D81



SEC. CH: TWIN CITIES
LAT: 47-49-29.882N
LONG: 096-15-28.173W
Approaches: Visual Only
COMM: 122.9
CTR: 132.15 MSP



Notes:
Runway Lighted Dusk to Dawn
Non-Standard Lighting

Red Lake Falls Municipal Airport

Red Wing - RGK

www.redwingairport.com

W7145 - 148th Avenue, Bay City, WI 54723



Airport Manager: Rick Moskwa - 651-385-3653 -
rick.moskwa@ci.red-wing.mn.us

Contact Person: Tom Blue, Blue Airways -
715-594-3999 -
teblue@blue-airways.com

AWOS/ASOS: 715-594-3763 - VHF 119.250

MnWAS Loc/Hrs: Arrival/Departure Building - 24 hours

Attended: All/Mon-Sat/0800-1700, All/Sun/1000-1600

Available Fuel: 100LL, Jet A - available 24 hours with credit card

FBO(s): Blue Airways, Inc. - 715-594-3999 -
teblue@blue-airways.com - www.blue-airways.com

Red Wing Aeroplane Company - 651-797-0900 -
aero@redwingaero.com - www.redwingaero.com

Seifert Skyways, Inc. - 715-594-3041 -
skyways@redwing.net

Businesses: None

Ground Transport: Courtesy car - 715-594-3999; St. James Hotel;
Enterprise - 651-480-1110;
Red Wing Taxi - 651-385-8294
Three Rivers Hiawathaland - www.threeriverscap.org

Food Service: Vending machines

Dining: Hager Heights Drive-In - 715-792-2118 - 3 miles (open
April-September)
Several restaurants located downtown - 5 miles

Lodging: Numerous hotels and bed & breakfasts located in Red
Wing - 5 miles

Airport Events: UHVPA Fly-In Breakfast - August

Underwing Camp: Yes

Campgrounds: Hay Creek Valley Campground - 651-388-3998
Island Campground & Marina - 715-222-1808

Local Attractions: Red Wing Golf Club - 651-388-9524; Mississippi
National Golf Links - 651-388-1874; Pottery Mall; St.
James Hotel; Red Wing Water Park; shopping;
antiques/crafts; river parks; bluff hiking; Cannon Valley
Bike Trail; Goodhue County Museum; River City Days
Summer Celebration; Treasure Island Casino; cross-
country & downhill skiing
Red Wing Visitor and Convention Bureau -
651-385-5934 or 800-498-3444; Chamber of Commerce
has maps, walking tour information, etc.

Comments: Remote Communications Outlet on field - 122.6.
Wireless Internet available in terminal.
Separate pilot rest area with showers during attendance
hours.

Field Elev: 778' TPA: 1778' (1000' AGL)

Red Wing - RGK

SEC. CH: GREEN BAY
LAT: 44-35-21.700N
LONG: 092-29-05.900W
Approaches: ILS RNAV
COMM: 123.05 (L)
WX: VHF 119.250
APP: 121.2 MSP
RCO FSS: 122.6



Red Wing Regional Airport

Redwood Falls - RWF

500 Airport Road, Redwood Falls, MN 56283



Airport Manager: Winston Venable - 507-616-7499 -
wvenable@ci.redwood-falls.mn.us

Contact Person: Winston Venable - 507-617-3100 -
wvenable@ci.redwood-falls.mn.us

AWOS/ASOS: 507-644-3564 - VHF 126.575

MnWAS Loc/Hrs: Arrival/Departure Building - 24 hours

Attended: All/Mon-Fri/0800-1700

Available Fuel: 100LL, Jet A - available 24 hours with credit card

FBO(s): None

Businesses: Fuhr Flying Service - 507-644-5419 -
dfuhr@airbornedatasystems.com

Ground Transport: Courtesy car
Shuttle to casino
Western Community Transit - www.wcainc.org/transit

Food Service: None

Dining: Several restaurants in town - 3 miles

Lodging: Smart Choice - 507-637-3456
Redwood Valley Lodge - 507-644-5700
Jackpot Junction - 507-644-4000

Airport Events: Fly-In Pancake Breakfast - June

Underwing Camp: Yes

Campgrounds: Ramsey Park

Local Attractions: Redwood Golf
Jackpot Junction
Ramsey Park
FarmFest - August

Comments: None

Field Elev: 1024' TPA: 2024' (1000' AGL) **Redwood Falls - RWF**



SEC. CH: TWIN CITIES
LAT: 44-32-48.800N
LONG: 095-04-55.200W
Approaches: VOR RNAV
COMM: 123.0 (L)
WX: VHF 126.575
CTR: 127.1 MSP
RCO FSS: 122.4



Redwood Falls Municipal Airport

Remer - 52Y

7086 - 72nd Street NE, Remer, MN 56672



Airport Manager: Dave Lehman - 218-232-1813 -
dave.cityofremer@gmail.com

Contact Person: Dave Lehman (City Hall) -
218-566-4156

AWOS/ASOS: None

MnWAS Loc/Hrs: None

Attended: Unattended

Available Fuel: None

FBO(s): None

Businesses: None

Ground Transport: Courtesy bikes

Food Service: None

Dining: Restaurants - ¼ Mile

Higher Grounds Coffee Shop - 218-566-3682

The Woodsman Café and Lovin' Scoop - 218-566-2080

The Pub - 218-566-1698

Lodging: Remer Motel - ¼ Mile - 218-566-2555 - shower house
and shuttle service available

Airport Events: None reported

Underwing Camp: Yes

Campgrounds: 2 miles

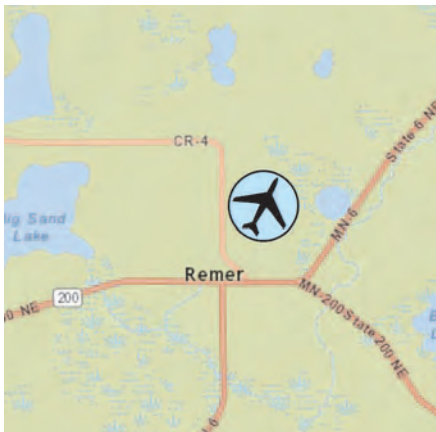
Local Attractions: Bigfoot Days - first weekend after 4th of July
Harvest Festival - second weekend in August
Bigfoot Music Festival - third weekend in September
Grocery store, gas stations, clinic, real estate agencies,
retail shops, restaurants, bar

Comments: Sign with gate combination is inside of the gate

More information at www.cityofremer.com and
www.remerchamber.org

Field Elev: 1350' TPA: 2350' (1000' AGL)

Remer - 52Y



SEC. CH: TWIN CITIES
LAT: 47-04-04.833N
LONG: 093-54-50.845W
Approaches: Visual Only
COMM: 122.9
CTR: 118.05 MSP



Note:
Runway not plowed winter months, see NOTAMS and check with airport manager for conditions

Remer Municipal Airport

Rochester - RST

flyrst.com

7600 Helgerson Drive SW, Rochester, MN 55902



Airport Manager: John Reed - 507-282-2328 - jreed@flyrst.com

Contact Person: Kurt Claussen - 507-282-2328 - kclaussen@flyrst.com

AWOS/ASOS: 507-424-8146 - VHF 120.5

MnWAS Loc/Hrs: See FBOs

Attended: All/All/All

Available Fuel: 100LL, Jet A - 100LL available 24 hours with credit card - adjacent to FBO

FBO(s): Signature Flight Support Corporation - RST - 507-282-1717 - 122.95 - jay.deau@signatureflight.com - www.signatureflight.com

Businesses: American Airlines - 800-433-7300 - www.aa.com
Delta Air Lines - 800-221-1212 - www.delta.com
Great Planes Aviation LLC - 507-259-5737 - 122.95 - www.gr8planes.com
United Airlines - 800-864-8331 - www.united.com

Ground Transport: Med-City Taxi - 507-282-8294; Rochester Shuttle Service - 507-216-6354; Rochester Public Transit - 507-328-7433; Rolling Hills Transit - 800-528-7622

Food Service: The 331 Express - 507-535-0331 - in main terminal
The Ground Round - 507-258-4200 - on airport

Dining: See Food Service

Lodging: AmericInn Motel - 507-536-7000 - on airport
LaQuinta Inn & Suites - 507-289-4200 - 5 miles
Hampton Inn - 507-287-9050 - 7 miles

Airport Events: None reported

Underwing Camp: No

Campgrounds: Autumn Woods R.V. Park - 507-289-1123 - 1 mile

Local Attractions: Oak Summit Golf Course - ¼ mile; Willow Creek Golf Course - 4 miles; Mayo Clinic; Mayo Civic Center

Comments: U.S. Customs available Mon-Fri, 8:30 AM- 5:00 PM CST, after hours or weekends require prior notification - 507-285-5278

Chamber of Commerce e-mail - chamber@rochesterminnchamber.com

Airport open 24 hours

Terminal hours - 0500-2300

Scheduled Air Service

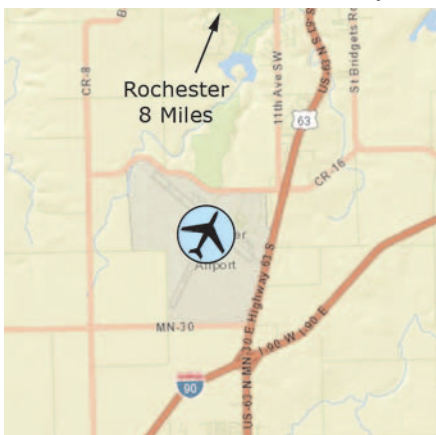
When Rochester approach is closed contact

Minneapolis Center 132.35

24 hour airfield conditions available via FAA NOTAM system

Field Elev: 1317' TPA: 2317' (1000' AGL)

Rochester - RST



SEC. CH: CHICAGO

LAT: 43-54-29.800N

LONG: 092-30-00.100W

Approaches: ILS VOR RNAV

LANDING RIGHTS AIRPORT

COMM: 118.3 TWR (L)

WX: VHF 120.5 ATIS: 120.5

GND: 121.9

APP: 119.8/119.2 CTR: 132.35 MSP

RCO FSS: 122.45



Rochester International Airport

Roseau - ROX



31072 - 420th Avenue, Roseau, MN 56751

Airport Manager: Todd Peterson - 218-689-0047 -
tpetersn@mncable.net

Contact Person: Angela Vonasek - 218-463-2351 -
cityshop@mncable.net

AWOS/ASOS: 218-463-1803 - VOR 108.8

MnWAS Loc/Hrs: Arrival/Departure Building - 24 hours

Attended: Unattended

Available Fuel: 100LL, Jet A - available 24 hours with credit card

FBO(s): None

Businesses: Guardian Flight - 701-772-0611 -
info@valleymedflight.com
Slater Spraying Service, Inc. - 218-463-1064 - 122.8 -
gmslater@wiktel.com

Ground Transport: Two courtesy cars
Car rental: ABS Auto Sales - 218-463-1255
Paul Bunyan Transit - www.paulbunyantransit.com

Food Service: None

Dining: Roseau Diner - 218-463-2036 - 3 miles
Nelson's Cafe - 218-463-2277 - 3 miles
Dairy Queen - 218-463-3030 - 3 miles
Silver Dragon - 218-463-3848 - 3 miles
Subway - 218-463-2677 - 3 miles
Guest House - 218-463-2542 - 3 miles
Brickhouse Restaurant & Bar - 218-463-0993 - 3 miles
Legend's Sports Pub - 218-463-2641 - 3 miles
Gene's Bar & Grill - 218-463-1957 - 3 miles

Lodging: North Country Inn - 218-463-9444 - 3 miles
AmericInn Motel - 218-463-1045 - 3 miles
Roseau Inn & Diner - 218-463-2196 - 3 miles

Airport Events: None reported

Underwing Camp: Yes

Campgrounds: Roseau Municipal Park & Campground - 2 miles -
218-242-0063
Hayes Lake State Park - 18 miles - 218-425-7504

Local Attractions: Oakcrest Golf Course - Holes: 18
Roseau County Museum
Polaris Industries and Experience Center
Pioneer Farm and Village

Comments: Aviation fuel supplied and managed by Guardian Flight -
701-772-0611

Rush City - ROS

51601 Forest Boulevard, Rush City, MN 55069



Airport Manager: Don Swanson - 612-616-9947 -
DPSwanson182@gmail.com

Contact Person: Don Swanson - 320-358-4743

AWOS/ASOS: 320-358-3339 - VHF 118.8

MnWAS Loc/Hrs: See FBOs

Attended: All/Mon-Fri/0700-1530, All/Sat/0900-1530

Available Fuel: 100LL, Jet A - available 24 hours with credit card

FBO(s): Hawk Aviation, Inc. - 320-358-3665 - 122.9 -
mark@hawk-aviation.com - www.hawk-aviation.com

Businesses: None

Ground Transport: Courtesy car available
Chisago Country Heartland Express -
www.co.chisago.mn.us/government/heartland-express

Food Service: Snack & soft drink vending (Hawk Aviation, Inc.)

Dining: Rriatti's (delivery) - 320-358-1411 - 1½ miles
Burger King - 320-358-4314 - 2 miles

Lodging: AmericInn - North Branch - 651-674-8627 - 12 miles
Super 8 - North Branch - 651-674-7074 - 12 miles
Gail Motel - Pine City - 320-629-2559 - 10 miles
Schwartzwald Motel - Pine City - 320-629-2511 -
10 miles

Airport Events: Fly-In Breakfast - second weekend in June

Underwing Camp: Yes

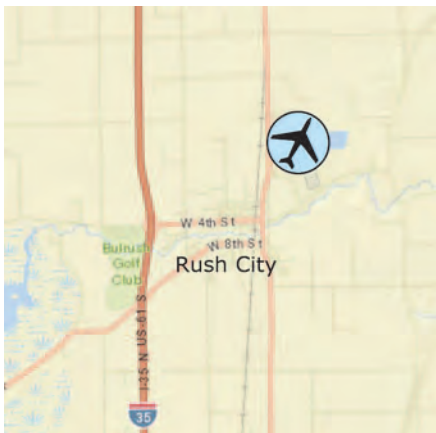
Campgrounds: Rush Lake Resort; Martin's Resort; Rushmore
Campgrounds; Rushaven Resort; Lakeview Resort

Local Attractions: Pine City Municipal Golf Course; North Branch Golf
Course; Brookside Golf Course - Rush City; Rush Lake;
St. Croix River; Chisago County Fair; Grand Casino
Hinckley

Comments: None

Field Elev: 926' TPA: 1926' (1000' AGL)

Rush City - ROS



SEC. CH: GREEN BAY
LAT: 45-41-52.850N
LONG: 092-57-10.763W
Approaches: RNAV NDB
COMM: 122.9 (L)
WX: VHF 118.8
CTR: 121.05 MSP
GCO: 121.725



Rush City Regional Airport

Rushford - 55Y

www.airnav.com (search for "55y")

32168 Airport Road, Rushford, MN 55962



Airport Manager: Tony Chladek - 507-864-2444 -
rushford@acegroup.cc

Contact Person: Mike Thern - 507-864-2705 -
fly55y@acegroup.cc

AWOS/ASOS: None

MnWAS Loc/Hrs: Arrival/Departure Building - 24 hours

Attended: All/Mon-Fri/0900-1700

Available Fuel: 100LL, Jet A - available 24 hours with credit card

FBO(s): Rushford Aviation, Inc. - 507-864-2705 - 122.9 -
fly55y@acegroup.cc

Businesses: Paul Peterson Aviation LLC - 507-951-8705 -
paulpeter196@yahoo.com

Ground Transport: Courtesy car
Rolling Hills Transit - 800-528-7622

Food Service: Snacks & beverages in the refrigerator (honor system)

Dining: American Legion of Peterson; American Legion of
Rushford; Burdey's Café; The Creamery; Ferndale Golf
Course; Il Luigi's Italian Restaurant; Jessie Street Java;
Norsland Lefse; Shawnee's Bar & Grill; Stumpy's Bar &
Restaurant; Subway

Lodging: ½ mile: Sweet Dreams Bed & Breakfast - 507-864-2462
3-4 miles: Wenneson Historic Inn - 507-875-2587; The
Crossing B&B - 507-875-2725; Geneva's Hideaway -
507-875-7733
6 miles: Windswept Inn - 507-864-2545; Loken's
Rushford Inn - 507-864-2222; Bestemor Inn -
507-864-7886

Airport Events: Annual City Celebration - third weekend in July
Annual Chili Feed Fly-In - April
Call for details on other airport events

Underwing Camp: Yes

Campgrounds: 2 miles: Peterson City Campground - 507-875-2222
5 miles: Trailside Campground - 507-429-5580
6 miles: Bluffview Campground - 888-384-7185;
Rushford Northend Campground - 507-864-7949

Local Attractions: Ferndale Country Club; Nordic Lanes Bowling;
Geneva's Canoe, Kayak and Tube Rental; Creekside &
Veteran's Park (playground, pavilions, restrooms);
Magelssen Bluff Park & Hiking Trails; Rushford Historic
Depot & Museum; Rushford Trailhead Visitors Center -
Root River State Trail (60-mile paved, no-fee bike trail)

Comments: Showers & kitchen available for campers

Field Elev: 1211' TPA: 2211' (1000' AGL)

Rushford - 55Y



SEC. CH: CHICAGO

LAT: 43-48-56.970N

LONG: 091-49-48.342W

Approaches: VOR RNAV

COMM: 122.9 (L)

APP: 119.8 RST CTR: 132.35 MSP



Rushford Municipal Airport - Robert W. Bunke Field

St. Cloud - STC

www.stcloudairport.com

1550 - 45th Avenue SE, St. Cloud, MN 56304



Airport Manager: Bill Towle - 320-255-7292 -
william.towle@ci.stcloud.mn.us

Contact Person: Bill Towle - 320-255-7292 -
william.towle@ci.stcloud.mn.us

AWOS/ASOS: 320-240-8781 - VOR 112.1

MnWAS Loc/Hrs: General Aviation Building - see
attendance schedule

Attended: All/All/0500-2200

Available Fuel: 100LL, Jet A - after hours call 320-253-1500

FBO(s): St. Cloud Aviation - 320-253-1500 - 123.5 -
jfrank@stcloudaviation.com - www.stcloudaviation.com

Wright Aero, Inc. - 320-252-5858 - 123.5 -
frontdesk@WrightAero.com - www.wrightaero.com

Businesses: Allegiant Airlines
Oleen Ag Air - 320-393-2877

Ground Transport: Numerous taxi and rental car services available - see
airport website for details.

Food Service: JK Flyers - call for hours - 320-252-5058

Dining: Numerous restaurants within 3-5 miles of airport

Lodging: Numerous hotels within 3-5 miles of airport - see airport
website or contact St. Cloud Aviation for details.

Airport Events: Airport Day; Civil Air Patrol Fly-In Breakfast

Underwing Camp: No

Campgrounds: St. Cloud Campground & R.V. Park - 320-251-4463
KOA Campground - 320-558-2876

Local Attractions: Several golf courses within 3-5 miles of airport; Heritage
Center Museum; sports center; National Hockey Center;
Munsinger Gardens; MN Baseball Hall of Fame
Museum; granite quarry tours; Hill Monastic Library;
Molitor's Trout Heaven Park; Natural History Museum;
Virginia Clemens Rose Garden; Mississippi River

Comments: St. Cloud area web site - www.visitstcloudmn.com
Convention & Visitor's Bureau - 800-264-2940
Arts and Entertainment - www.aroundthecloud.org
No underwing camping

Field Elev: 1031' TPA: 2031' (1000' AGL)

St. Cloud - STC



SEC. CH: TWIN CITIES
LAT: 45-32-43.167N
LONG: 094-03-30.012W
Approaches: ILS VOR RNAV
COMM: 118.25 TWR (L)
WX: VOR 112.1 ATIS: 119.375
GND: 123.75
CTR: 121.05 MSP
RCO FSS: 122.5



St. Cloud Regional Airport

St. James - JYG

www.ci.stjames.mn.us

75751 Airport Lane, St. James, MN 56081



Airport Manager: Sam Hansen - 507-375-3241 -
sam.hansen@ci.stjames.mn.us

Contact Person: Sam Hansen - 507-375-3241 -
sam.hansen@ci.stjames.mn.us

AWOS/ASOS: 507-375-7105 - VHF 123.7

MnWAS Loc/Hrs: Arrival/Departure Building - 24 hours

Attended: Unattended

Available Fuel: 100LL - available 24 hours with credit card

FBO(s): None

Businesses: None

Ground Transport: Watonwan Transportation - www.co.watonwan.mn.us

Food Service: None

Dining: China Restaurant - 507-375-5998

Hickory Inn - 507-375-3227

Home Town Café - 507-375-4955

Jake's Pizza - 507-375-5939

McDonald's - 507-375-7552

Pizza Hut - 507-375-7199

Subway - 507-375-7456

The Encore Café - 507-375-7375

Lodging: Super 8 Motel - 507-375-4708 - 2 miles West

Airport Events: None reported

Underwing Camp: Yes

Campgrounds: Municipal campgrounds - 3 miles West

Eagles Nest - 2 miles East

Local Attractions: St. James Golf Course - Holes: 18

Railroad Days - third weekend in June

4 mile bike trail around St. James Lake

St. James Lake - 3 miles West

Many unique restaurants

Outdoor swimming pool

Groomed snowmobile trails

Watonwan County Fair - second weekend in July

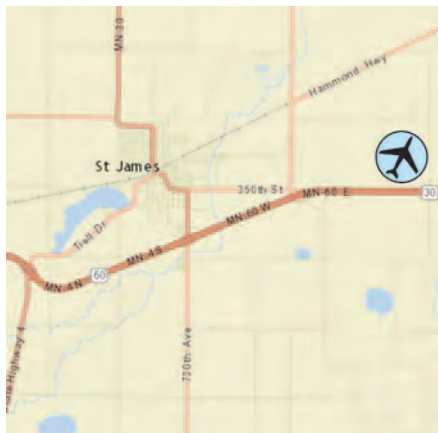
Hot Dog Days - third weekend in May

Branch of Watonwan County Historical Museum

Comments: None

Field Elev: 1067' TPA: 2067' (1000' AGL)

St. James - JYG



SEC. CH: OMAHA
LAT: 43-59-08.300N
LONG: 094-33-26.5W
Approaches: RNAV
COMM: 122.9 (L)
WX: VHF 123.7
CTR: 127.75 MSP
GCO: 121.725



St. James Municipal Airport

St. Paul - STP

www.metroairports.org

644 Bayfield Street, Saint Paul, MN 55107



Airport Manager: Joseph Harris - 651-224-4306 -
joe.harris@mspmac.org

Contact Person: Joseph Harris - 651-224-4306 -
joe.harris@mspmac.org

AWOS/ASOS: 651-298-1410 - VHF 118.35

MnWAS Loc/Hrs: Terminal - 7:00 AM - 3:30 PM

Attended: All/All/All

Available Fuel: 100LL, Jet A - available 24 hours at FBO

FBO(s): Signature Technicair - 651-224-1100 - 131.35 -
terry.speight@technicair.com - www.signatureflight.com

St. Paul Flight Center, Inc. - 651-227-8108 - 129.0 -
dlessard@stpaulflight.com - www.stpaulflight.com

Businesses: Best Jets International - scheduling@bestjetsintl.com -
www.bestjetsintl.com

MP Leasing, LLC - 651-437-4433

Ground Transport: Rental cars available at St. Paul Flight Center, Inc. &
Signature Flight Support Corporation

Food Service: St. Paul Flight Center, Inc.
Signature Flight Support Corporation
Holman's Table in Terminal Building

Dining: Holman's Table located in airport terminal
Several restaurants in the airport vicinity

Lodging: Radisson City Center - 651-292-1900 - 1½ miles
St. Paul Hotel - 651-292-9292 - 3 miles
Holiday Inn - 651-731-2220 - 5 miles
Embassy Suites - 651-224-5400 - 5 miles
Radisson Riverfront - 651-291-8800 - 2 miles

Airport Events: None reported

Underwing Camp: No

Campgrounds: KOA St. Paul East - 651-436-6436

Local Attractions: Como Golf Course - 651-488-9673; Highland Golf
Course - 651-699-3650; Phalen Golf Course -
651-778-0424; Cimarron Park - 651-436-6188; Science
Museum of Minnesota; Guthrie Theatre; Minnesota
State Capitol; Minnesota Museum of Art; Como Park;
Mall of America; Xcel Energy Center; Minnesota Air
National Guard Museum at MSP - 612-713-2523 -
www.mnangmuseum.org; Visit St. Paul -
www.visitstpaul.com

Comments: Control Tower 651-312-8840; U.S. Customs - 612-725-
3770 or 800-992-7433; City of St. Paul - www.stpaul.gov

Field Elev: 705' TPA: 1905' (1200' AGL)

St. Paul - STP



SEC. CH: TWIN CITIES
LAT: 44-56-06.000N
LONG: 093-03-38W
Approaches: ILS RNAV NDB
LANDING RIGHTS AIRPORT
Right Traffic Rwy 27
COMM: 119.1 TWR (L)
WX: VHF 118.35 ATIS: 118.35
GND: 121.675
APP: 121.2 MSP



St. Paul Downtown Airport - Holman Field

St. Paul - 21D

www.metroairports.org

3275 Manning Avenue N, Lake Elmo, MN 55082



Airport Manager: Joseph Harris - 651-224-4306 -
joe.harris@mspmac.org

Contact Person: Joseph Harris - 651-777-6300 -
joe.harris@mspmac.org

AWOS/ASOS: 651-779-5949 - VHF 120.075

MnWAS Loc/Hrs: See FBOs

Attended: Apr-Oct/All/0700-1900, Nov-Mar/All/0700-1500

Available Fuel: 100LL - available 24 hours with credit card

FBO(s): Valters Aviation, Inc. - 651-777-1399 - 122.8 -
jatis@valtersaviation.com - www.valtersaviation.com

Businesses: None

Ground Transport: Taxi

Food Service: Vending machines

Dining: Many food options near airport (Lake Elmo & Stillwater)

Lodging: None

Airport Events: Fly-In Breakfast - August
Civil Air Patrol Father's Day Fly-In Pancake Breakfast -
June

Underwing Camp: No

Campgrounds: 5 miles

Local Attractions: Afton Golf Course - 2 miles
Oak Glen Golf Course - 2 miles
City of Stillwater - 6 miles
St. Croix River - 6 miles
Minnesota Air National Guard Museum at MSP -
612-713-2523 - www.mnangmuseum.org

Comments: City of Stillwater web site - www.ilovestillwater.com

Field Elev: 933' TPA: 1933' (1000' AGL)

St. Paul - 21D



SEC. CH: GREEN BAY
LAT: 44-59-50.959N
LONG: 092-51-20.452W
Approaches: RNAV NDB
COMM: 122.8 (L)
WX: VHF 120.075
APP: 121.2 MSP
MSP CLNC DEL: 118.625

Notes:
Pilot Controlled Lighting - See A/FD for
Details

This Airport Underlies the
MSP Class B Airspace



Lake Elmo Airport

Sauk Centre - D39

www.ci.sauk-centre.mn.us

39115 County Road 186, Sauk Centre, MN 56378



Airport Manager: Vicki Willer - 320-352-2203 -
vicki.willer@ci.sauk-centre.mn.us

Contact Person: Matt Zinniel - 320-352-2598 -
matt.zinniel@ci.sauk-centre.mn.us

AWOS/ASOS: 320-352-0136 - VHF 118.475

MnWAS Loc/Hrs: Arrival/Departure Building - 24 hours

Attended: All/Mon-Fri/0800-1700

Available Fuel: 100LL - available 24 hours with credit card

FBO(s): None

Businesses: Central Planes Aviation, Inc. - 320-352-3013 - 122.9 -
centralplanes@live.com

Ground Transport: Courtesy car
TriCAP Transit Connection -
www.tricap.org/bus_services.html

Food Service: Water

Dining: Tutti Fruitti Market Farm - 320-352-2059 - 1 mile
Trucker's Inn - 320-352-3429 - 3 miles
Ding Dong Café - 320-352-6853
Palmer House Hotel & Restaurant - 320-352-3431 -
3 miles
Mainstreet Coffee - 320-351-3512 - 3 miles
ElmerZ Dining & Banquet - 320-352-4243 - 2 miles
JT's Pub & Grill - 320-351-5900 - 2 miles
Four Seas Buffet - 320-351-8888 - 2 miles
Outpost - 320-351-7678
Jitters Java - 320-352-1390

Lodging: Palmer House Hotel - 320-352-3431
AmericInn Motel - 320-352-2800
Gopher Prairie - 320-352-2275
America's Best Value Inn - 320-351-7256

Airport Events: Annual Fly-In - July

Underwing Camp: Yes

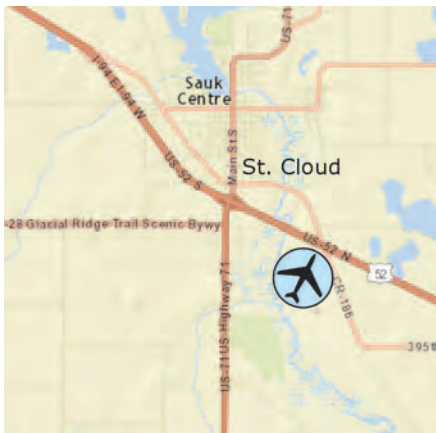
Campgrounds: Sinclair Lewis Park - 80 sites - 4 miles

Local Attractions: Grey Stone Golf Course - 6 miles; Lynx National Golf
Course - 4 miles; Sauk Centre Country & Golf Club -
3½ miles; Sinclair Lewis Museum; many lakes & resorts
with good fishing; parks and splash pad


Comments: Free overnight aircraft parking
Arrival/Departure Building - 320-352-2598
22-unit hangar available for rent
Alternate contact person: Tom Wenker - 320-352-3013
or 320-250-3046

Field Elev: 1242' TPA: 2042' (800' AGL)

Sauk Centre - D39



SEC. CH: TWIN CITIES
LAT: 45-42-23.624N
LONG: 094-56-00.231W
Approaches: RNAV
COMM: 122.9
WX: VHF 118.475
CTR: 126.1 MSP



Notes:

Runway 14/32 Lighted Dusk to Dawn

Runway 8/26 Not Plowed Winter Months

Sauk Centre Municipal Airport

Slayton - DVP

1413 Highway 30, Slayton, MN 56172



Airport Manager: Josh Malchow - 507-836-8534 -
cityadmin@slayton.govoffice.com

Contact Person: Josh Malchow - 507-836-8534 -
cityadmin@slayton.govoffice.com

AWOS/ASOS: 507-836-6128 - VHF 118.55

MnWAS Loc/Hrs: None

Attended: Unattended

Available Fuel: 100LL - for fuel call 507-836-6460

FBO(s): None

Businesses: AgriMax LLC - 218-891-2211 -
tiffany@agrimaxllc.com - agrimaxllc.com

Ground Transport: Murray County Heartland - 507-836-6648

Food Service: None

Dining: Country Host - 507-836-8332 - 1 mile East
Hub Drive Inn - 507-836-6016 - ½ mile East
Grain Exchange - 507-836-8848 - ¾ mile East
City Limits Bar and Grill - 507-836-6820 - 1 mile SE

Lodging: Hill Top Inn - 507-836-8511 - 1¼ miles

Airport Events: None reported

Underwing Camp: No

Campgrounds: Shetek State Park; City Limits Bar and Grill

Local Attractions: Slayton Country Club & Golf Course
Lake Shetek

Comments: None

Field Elev: 1623' TPA: 2423' (800' AGL)

Slayton - DVP

SEC. CH: OMAHA
LAT: 43-59-12.450N
LONG: 095-46-57.400W
Approaches: RNAV
COMM: 122.9 (L)
WX: VHF 118.55
CTR: 132.05 MSP



Slayton Municipal Airport

Sleepy Eye - Y58

www.y58.metsite.com

26227 - 200th Street, Sleepy Eye, MN 56085



Airport Manager: Larry Lund - 507-794-7665 -
planeman44@gmail.com

Contact Person: Larry Lund - 507-794-7665 -
planeman44@gmail.com

AWOS/ASOS: None

MnWAS Loc/Hrs: None

Attended: Part time

Available Fuel: None

FBO(s): None

Businesses: Heiderscheidt Aerial LLC - 507-794-7540 -
coryh_77@hotmail.com

Ground Transport: Available most of the time - 507-794-7665
Brown County Heartland Express -
www.co.brown.mn.us/heartland-expressstransit

Food Service: None

Dining: Hardee's - 507-794-3592 - 3 miles
Dairy Queen - 507-794-5971 - 3 miles
City Limits - 507-794-9951 - 3 miles
Subway - 507-794-7827 - 3 miles
Railway Bar - 507-794-5030 - 3 miles

Lodging: None

Airport Events: None

Underwing Camp: Yes

Campgrounds: Sleepy Eye Sportsmans Park

Local Attractions: Sleepy Eye Golf Course; Sleepy Eye Lake

Comments: Ultralight activity at the airport
Wireless access point provided
Caution for aerial applicators operating during summer
months

Field Elev: 1004' TPA: 2004' (1000' AGL)

Sleepy Eye - Y58



SEC. CH: OMAHA
LAT: 44-14-59.858N
LONG: 094-43-00.934W
Approaches: Visual Only
COMM: 122.9
CTR: 135.0 MSP



Sleepy Eye Municipal Airport

South St. Paul - SGS

1725 Henry Avenue, South St. Paul, MN 55075



Airport Manager: Andrew Wall - 651-554-3350 -
awall@sspmn.org

Contact Person: Joseph Carney - 651-554-3350 -
jcarney@southstpaul.org

AWOS/ASOS: 651-457-8120 - VHF 119.425

MnWAS Loc/Hrs: Arrival/Departure Building - 24 hours

Attended: All/Mon-Sat/0830-1700, All/Sun/0830-1530

Available Fuel: 100LL, Jet A - available 24 hours with credit card

FBO(s): None

Businesses: Abtec Helicopters LLC - 651-455-8815 - 122.7 -
helicopters@brainerd.net
Advanced Aviation, Inc. - 952-412-3395 - 122.7 -
hlchouanard@frontiernet.net - www.advancedaviation-inc.com
Advanced Flight Training & Leasing - 888-525-3247 - 122.7 -
baddis@lakeandair.com - www.lakeandair.com
Aerotechnique LLC - 952-300-6228 -
grant@aerotechnique.com - www.aerotechnique.com
Air Trek North, Inc. - 952-954-1184 -
randy@airtreknorth.com - www.airtreknorth.com
Cadotte Teaching Systems, LLC - 651-894-4907 - 122.7 -
tony@cadotteaero.com
J & J Aircraft Maintenance - 952-454-2859 - 122.7 -
john.quilling@gmail.com
Lake Superior Helicopters LLC - 218-461-2857 -
fly@lakesuperiorhelicopters.com - www.lshelic.om
Lysdale Flying Service LLC - 214-402-4736 -
garylysedale@yahoo.com
Sierra Hotel Aero, Inc. - 651-306-1456 -
chris@navion.com - www.navion.com &
www.sierrahotelaero.com
Wipaire, Inc. - 651-451-1205 - sales@wipaire.com -
www.wipaire.com

Ground Transport: Rental Cars: Hertz, Enterprise, Avis and Budget nearby
Taxis available, ride share companies welcome

Food Service: Vending machines

Dining: Nearby dining, takeout, delivery and catering

Lodging: enVision; AmericInn; Holiday Inn Express; Microtel

Airport Events: Kaposia Days - June; CAF Hangar Dances - Spring and
Fall - www.cafmn.org
EAA Breakfast/Young Eagles flights in Spring/Fall

Underwing Camp: No

Campgrounds: KOA St. Paul East - Woodbury

Local Attractions: Numerous metro attractions within 15 miles of airport

Comments: 24 hour contact - 651-554-3350. Tiedowns available.
River Heights Chamber - www.riverheights.com
For additional information on transportation, amenities,
local procedures, see www.flemingfield.com

Field Elev: 821' TPA: 1721' (900' AGL)

South St. Paul - SGS



SEC. CH: TWIN CITIES
LAT: 44-51-25.678N
LONG: 093-01-58.274W
Approaches: RNAV LOC NDB
Calm Wind Rwy 16
COMM: 122.7 (L)
WX: VHF 119.425
APP: 121.2 MSP
MSP CLNC DEL: 118.2



Notes:
Pilot Controlled Lighting - See A/FD
for Details

This Airport Underlies the MSP Class
B Airspace

South St. Paul Municipal Airport - Fleming Field

Springfield - D42

18383 County Road 4, Springfield, MN 56087



Airport Manager: Matt Skaret - 507-723-3500 -
matt.skaret@springfieldmn.org

Contact Person: Matt Skaret - 507-723-3500 -
matt.skaret@springfieldmn.org

AWOS/ASOS: None - RWF VHF 126.575

MnWAS Loc/Hrs: Arrival/Departure Building - 24 hours

Attended: Unattended

Available Fuel: 100LL - available 24 hours with credit card

FBO(s): None

Businesses: None

Ground Transport: Brown County Heartland Express - 800-707-2717 -
www.co.brown.mn.us/heartland-express/transit

Food Service: None

Dining: The Garage - 507-723-6000 - 1½ miles
Subway - 507-723-7827 - 1½ miles
Tommy's Central Street Steakhouse - 507-723-9191 -
1¼ miles
Outlaws Bar & Grill - 507-723-4669 - 2 miles

Lodging: Microtel Inn & Suites - 507-723-8200 - 2 miles

Airport Events: None reported

Underwing Camp: No

Campgrounds: Riverside Park - 507-723-3517

Local Attractions: Springfield Golf Club - 507-723-5888
Springfield Library - 507-723-3510
Swimming pool & water slide - 507-723-3516
Riverside Days - last full weekend of June

Comments: None

Field Elev: 1073' TPA: 2073' (1000' AGL)

Springfield - D42



SEC. CH: OMAHA
LAT: 44-13-51.852N
LONG: 094-59-56.164W
Approaches: VOR-DME RNAV
Right Traffic Rwy 13
COMM: 122.8 (L)
WX: RWF VHF 126.575
CTR: 127.1 MSP



Springfield Municipal Airport

Stanton - SYN

www.stantonairfield.com

1235 Highway 19, Stanton, MN 55018



Airport Manager: John Quilling - 507-645-4030 - john.quilling@gmail.com

Contact Person: John Quilling - 952-454-2859

AWOS/ASOS: 507-664-3806 - VHF 119.35

MnWAS Loc/Hrs: See FBOs

Attended: All/All/0800-Sunset

Available Fuel: 100LL, Mogas - after hours call 952-454-2859

FBO(s): Stanton Sport Aviation, Inc. - 507-645-4030 - 122.8 - john.quilling@gmail.com - www.stantonairfield.com

Businesses: Twin City Barnstormers LLC - 507-645-4030 - biplanerides@twincitybarnstormers.com - www.twincitybarnstormers.com

Ground Transport: Northfield Taxi - 507-645-4447

Food Service: Microwave sandwiches; ice cream

Dining: Roscoe's Roadhouse - 507-263-5157 - 4 miles
Archer House - 507-645-5661 - 7 miles West
Numerous restaurants - 7 miles

Lodging: Archer House - 507-645-5661 - 7 miles West
Country Inn - 507-645-2286 - 7 miles West
Saratoga Inn - 507-263-7272 - 7 miles East

Airport Events: Fly-In Breakfast - Father's Day
Glider Operations - May-October

Underwing Camp: Yes

Campgrounds: Lake Byllesby County Park - 6 miles

Local Attractions: Golf Courses: Northfield; Cannon Falls
St. Olaf & Carleton Colleges in Northfield
Bicycle Trail in Cannon Falls

Comments: Noise Sensitive Area - 1 mile South
Glider operations May-October
Displaced threshold Runway 36 due to highway traffic.
Due to mixed airplane & glider training, all aircraft are requested to fly a complete, standard traffic pattern as described in the Aeronautical Information Manual; no straight-in approaches, please. Airport closed sunset to sunrise.
Home of the Minnesota Soaring Club - www.mnsoaringclub.com

Field Elev: 920' TPA: 1720' (800' AGL)

Stanton - SYN



SEC. CH: OMAHA
LAT: 44-28-31.880N
LONG: 093-00-58.758W
Approaches: Visual Only
COMM: 122.800
WX: VHF 119.35



Stanton Airfield

Staples - SAZ

1707 Airport Road NE, Staples, MN 56479



Airport Manager: Jerel Nelsen - 218-894-2550 -
jnelsen@ci.staples.mn.us

Contact Person: Doug Bendorf - 218-894-2550

AWOS/ASOS: 218-894-3666 - VHF 118.325

MnWAS Loc/Hrs: Arrival/Departure Building - 24 hours

Attended: Unattended

Available Fuel: 100LL - available 24 hours with credit card

FBO(s): None

Businesses: Janson Flying Service, Inc. - 218-631-9049 - 122.8 -
darreljansonflyingervice@hotmail.com

Peterson Aerial Spraying - 218-894-1987 - 122.9 -
kpflyboy1@centurylink.net

Precision Aircraft Service LLC - 218-839-0360 -
dave@precisionairmn.com - www.precisionairmn.com

Wadena Aviation, Inc. - 218-639-1087 -
swcrosby@arvug.net

Ground Transport: Friendly Rider - 218-631-5730 or 888-773-5500 -
www.co.wadena.mn.us
Courtesy car

Food Service: Giovanni's Pizza - 218-894-0565
Tower Pizza - 218-894-3299

Dining: All 2-3- miles: Spot Café - 218-894-9928; Burger King -
218-894-3202; Timbers Restaurant & Event Center -
218-895-1400

Lodging: All 2-3 miles: America's Best Value Inn - 218-894-3585;
Sunset Motel - 218-894-1965; Timberlake Hotel -
218-895-1300

Airport Events: None reported

Underwing Camp: No

Campgrounds: Dower Lake Recreation Area - 218-894-2553

Local Attractions: Vintage Golf Course - 218-894-9907
Living Legacy Gardens
Summer Sunday evening concert series
Centennial Auditorium concert series
Hunting
Fishing
Camping
Swimming
Picnicking
Snowmobiling
Community center with olympic size pool
Central Lakes College
Central MN Demonstration Research Irrigation Farm

Comments: None

Field Elev: 1288' TPA: 2288' (1000' AGL)

Staples - SAZ



SEC. CH: TWIN CITIES
LAT: 46-22-51.166N
LONG: 094-48-23.766W
Approaches: RNAV NDB
COMM: 122.9 (L)
WX: VHF 118.325
CTR: 118.05 MSP
GCO: 121.725



Notes:
Pilot Controlled Lighting - See A/FD
for Details

Staples Municipal Airport

Starbuck - D32

704 South Main Street, Starbuck, MN 56381



Airport Manager: Tom Beuckens - 612-715-1995 -
thbeuckens@gmail.com

Contact Person: Tom Beuckens - 320-239-2525

AWOS/ASOS: None

MnWAS Loc/Hrs: Arrival/Departure Building - 24 hours

Attended: Unattended

Available Fuel: None

FBO(s): None

Businesses: None

Ground Transport: Rainbow Rider - www.rainbowriderbus.com

Food Service: None

Dining: Water's Edge - adjacent to airport
Nutcracker Café - 1/2 mile

Lodging: Lakes Area Inn - 320-239-4300 - 1/2 mile

Airport Events: 3 Day Fly-In Breakfast & Camping - July 4th Weekend

Underwing Camp: Yes

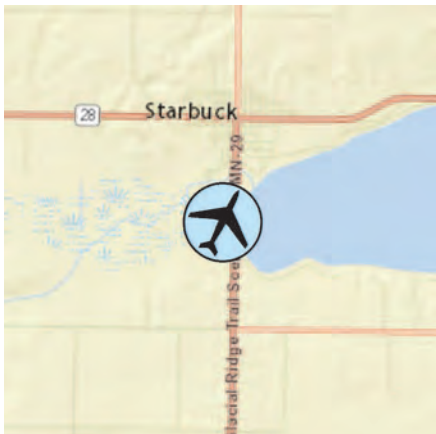
Campgrounds: Hobo Park Campgrounds and Marina - 320-239-2336 -
1/4 mile
Beachside RV Park - adjacent to airport

Local Attractions: Glenwood Golf Course - 8 miles
Hiking and biking trails adjacent to airport
Glacial Lakes State Park - 3 miles

Comments: Underwing camping encouraged
Showers in Arrival/Departure Building
Beach adjacent to airport
Keyless entry on South door of Arrival/Departure
Building - code is D32
Hiking/Biking trail adjacent to airport

Field Elev: 1140' TPA: 2140' (1000' AGL)

Starbuck - D32



SEC. CH: TWIN CITIES
LAT: 45-36-00.000N
LONG: 095-32-02.000W
Approaches: Visual Only
COMM: 122.9
CTR: 126.1 MSP



Notes:
Pilot Controlled Lighting - See
A/FD for Details

Starbuck Municipal Airport

Stephen - D41



380th Ave NW and Hwy 5, Stephen, MN 56757

Airport Manager: Kirk Larson - 218-478-2247 -
larsonaginc@wiktel.com

Contact Person: Kirk Larson - 218-478-2247 -
larsonaginc@wiktel.com

AWOS/ASOS: None

MnWAS Loc/Hrs: None

Attended: All/Mon-Fri/Daylight

Available Fuel: 100LL - available upon prior request

FBO(s): None

Businesses: Larson Ag, Inc. - 218-478-2247 -
larsonaginc@wiktel.com - larsonag.com

Ground Transport: Courtesy car available upon prior request

Food Service: None

Dining: Pennie's Café - 218-478-2237

Lodging: None

Airport Events: None reported

Underwing Camp: No

Campgrounds: Stephen Campground

Local Attractions: Riverside Golf Club; Old Home Town Museum;
Pioneer Park; Florian Park

Comments: Caution for aerial applicators during summer months

Field Elev: 830' TPA: 1630' (800' AGL)

Stephen - D41



SEC. CH: TWIN CITIES

LAT: 48-27-29.924N

LONG: 096-51-46.220W

Approaches: Visual Only

COMM: 122.7

CTR: 132.15 MSP



Notes:
Runway Lighted Dusk to Dawn

Caution:
Sugar Beet Storage Pads
1/2 Mile East May be
Mistaken for Runway

2700' x 60''

Stephen Municipal Airport

Thief River Falls - TVF



13770 Airport Drive, Thief River Falls, MN 56701

Airport Manager: Joe Hedrick - 218-681-7680 -
trfairport@mncable.net

Contact Person: Joe Hedrick - 218-681-7680 -
trfairport@mncable.net

AWOS/ASOS: 218-681-1918 - VHF 119.025

MnWAS Loc/Hrs: Arrival/Departure Building - see
attendance schedule

Attended: All/Mon-Fri/0800-1700

Available Fuel: 100LL, Jet A - available 24 hours with credit card, Jet A
call FBO after hours

FBO(s): Thief River Aviation, Inc. - 218-681-5585 -
aircorn@live.com

Businesses: Boutique Air - 855-268-8478 - www.boutiqueair.com

Ground Transport: Taxi - 218-681-6666 & 218-416-0104
Rental Car - 855-268-8478 - www.boutiquecar.com
Shuttle Bus - 218-681-6760
Tri-Valley Transportation -
www.tvoc.org/services/transportation

Food Service: Vending machines

Dining: 15 locations in city - 3 miles - www.visittrf.com

Lodging: 6 locations in city - 3 miles - www.visittrf.com

Airport Events: September Fly-In

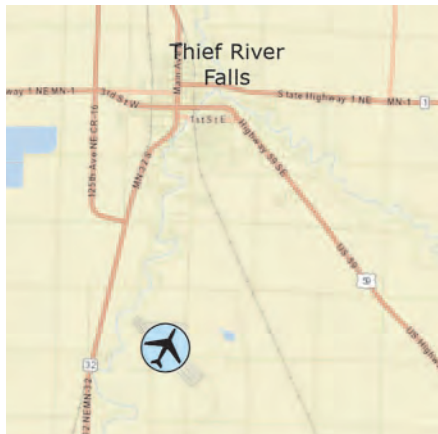
Underwing Camp: Yes

Campgrounds: Tourist Park & R.V. Campgrounds

Local Attractions: Thief River Golf Club - Holes: 18
Seven Clans Casino Hotel & Waterpark - 866-255-7848
(reservations) or 800-881-0712 (casino)
Falls Stay and Play - 218-681-3546
Agassiz National Wildlife Refuge
Pioneer Village
Follow the riverwalk
Arctic Cat snowmobiles plant tour
Digi-Key Corporation tour

Comments: Additional after hours service numbers - 218-684-1013
Scheduled Air Service
Visitors website - www.visittrf.com

Field Elev: 1119' TPA: 2119' (1000' AGL) Thief River Falls - TVF



SEC. CH: TWIN CITIES
LAT: 48-03-55.801N
LONG: 096-11-00.099W
Approaches: ILS VOR VOR-DME
RNAV
COMM: 122.8 (L)
WX: VHF 119.025
CTR: 132.15 MSP
RCO FSS: 123.6R 122.1R 108.4T



Note:
Pilot Controlled Lighting - See A/FD
for Details

Thief River Falls Regional Airport

Tower - 12D

5800 Hoodoo Point Road, Tower, MN 55790



Airport Manager: John Burgess - 218-780-5902 -
jbfliht63@gmail.com

Contact Person: John Burgess - 218-780-5902 -
cityoftower@accessmn.com

AWOS/ASOS: None

MnWAS Loc/Hrs: Arrival/Departure Building - 24 hours

Attended: Unattended

Available Fuel: 100LL - available 24 hours with credit card

FBO(s): None

Businesses: Adventure Bound Seaplanes, Inc. - 218-410-7935 -
fly@adventureseaplanes.com -
www.adventureseaplanes.com

Ground Transport: Fortune Bay Resort & Casino courtesy van -
218-753-6400
Airport courtesy van
Arrowhead Transit - www.arrowheadtransit.com

Food Service: None

Dining: Tower Café - 218-753-6045 - 1 mile
Benchwarmers - 218-753-5158 - 1 mile
Good Ole Days - 218-753-6097 - 1 mile

Lodging: Marjo Motel - 218-753-4851 - 1 mile
Tower Hotel - 218-753-2710 - 1 mile
Fortune Bay Resort & Casino - 218-753-6400

Airport Events: Annual Fly-In

Underwing Camp: No

Campgrounds: Hoodoo Point Campground - adjacent to airport

Local Attractions: Fortune Bay Resort & Casino - 218-753-6400
Lake Vermilion
Hoodoo Point Campground
Public beach 5 blocks from airport
Soudan Underground Mine
Fortune Bay Resort, Casino & Golf Course
Ironworld

Comments: Self service fuel at both the seaplane base & airport
Tiedowns available
Float plane services - in & out of water

Field Elev: 1370' TPA: 2370' (1000' AGL)

Tower - 12D



SEC. CH: GREEN BAY
 LAT: 47-49-06.000N
 LONG: 092-17-30W
 Approaches: RNAV
 Right Traffic Rwy 26
 COMM: 122.9 (L)
 CTR: 127.9 MSP
 RCO FSS (ELO): 122.1R 109.6T
 RCO FSS (EVM): 122.45

Notes:

Pilot Controlled Lighting - See A/FD for Details

Noise Sensitive Area North of Airport

Center Taxiway Closed in Winter

Caution: Deer and Seagulls

Seaplane Dock/Ramp

8



3400' x 75'

26

-----5000' x 200'-----
 See Blue Pages for
 Seaplane Base Information



Tower Municipal Airport

Tracy - TKC



1640 Center Street, Tracy, MN 56175

Airport Manager: Shane Daniels - 507-629-5545 -
sdaniels@tracymn.org

Contact Person: Shane Daniels - 507-629-5545 -
sdaniels@tracymn.org

AWOS/ASOS: 507-629-9006 - VHF 120.0

MnWAS Loc/Hrs: Arrival/Departure Building - 24 hours

Attended: Unattended

Available Fuel: 100LL - available 24 hours with credit card.

FBO(s): None

Businesses: Tracy Aircraft - 507-629-3536 -
davidjalgyer@vastbb.net

Ground Transport: 507-828-0417

Courtesy car available

Western Community Transit - www.wcainc.org/transit

Food Service: None

Dining: All within 1½ miles

Bonnie & Clyde's

Subway

The Caboose Lounge & Restaurant

Dairy Queen

Casey's General Store

Lodging: Wilder Inn - 507-629-3350 - 1 mile

Airport Events: Annual Fly-In Breakfast - Labor Day

Underwing Camp: Yes

Campgrounds: Swift Lake Park

Local Attractions: Tracy Country Club

Shetek State Park

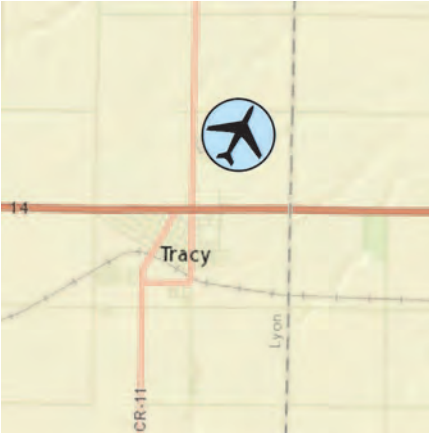
Wheels Across The Prairie Museum

Comments: City of Tracy - 507-629-5528

Airport manager's after hours cell phone - 507-828-0417

Field Elev: 1340' TPA: 2340' (1000' AGL)

Tracy - TKC



SEC. CH: OMAHA
 LAT: 44-14-58.132N
 LONG: 095-36-26.536W
 Approaches: RNAV
 COMM: 122.9 (L)
 WX: VHF 120.0
 CTR: 127.1 MSP



Tracy Municipal Airport

Two Harbors - TWM

www.ci.two-harbors.mn.us

608 Airport Road, Two Harbors, MN 55616



Airport Manager: Casey Komarek - 218-834-2162 -
casey@th-aero.com

Contact Person: Dan Walker - 218-834-5631

AWOS/ASOS: 218-834-6591 - VHF 119.325

MnWAS Loc/Hrs: Arrival/Departure Building - Code
posted on bulletin board

Attended: May-Nov/Sun-Sat/0800-1700, Nov-May/Mon-Fri/0800-
1700

Available Fuel: Mogas, 100LL, Jet A - 100LL & Mogas available 24
hours with credit card, Jet A after hours call
218-830-0470 or 2478.

FBO(s): T. H. Aero - 218-830-0470 - casey@th-aero.com -
www.th-aero.com

Businesses: Up North Aerials - 218-240-1492 -
upnorthaerials@yahoo.com

Ground Transport: Courtesy car

Food Service: None

Dining: 4 miles: Blackwoods - 218-834-3846; Culver's -
218-834-1350; Dairy Queen - 218-834-4105; Do North
Pizzeria - 218-834-3555; Dunnigan's Pub & Grub -
218-834-2300; Judy's Café - 218-834-4802; Louise's
Place - 218-834-2176; McDonald's - 218-834-5099;
Northshore Café - 218-834-1234; Pizza Hut -
218-834-2727; Subway - 218-834-6447; The Landing
Sports Bar - 218-834-5191; Vanilla Bean -
218-834-3714; Vietnamese Lantern - 218-834-4373;
Carmody 61 - 218-834-1102

Lodging: Superior Shores - 218-834-5671 - 6 miles
Viking Motel - 218-834-2645 - 4 miles
Country Inn - 218-834-5557 - 4 miles
AmericInn Motel - 218-834-3000 - 4 miles
Lighthouse Bed & Breakfast - 218-834-4814 - 4 miles
Voyageur Motel - 218-834-3644 - 4 miles
Two Harbors B & R Motel - 218-834-5254 - 4 miles

Airport Events: Pancake Breakfast - July

Underwing Camp: Yes

Campgrounds: Burlington Bay Campground - 218-834-2021
Airport camping area

Local Attractions: Lakeview National Golf Course - 218-834-2664 -
Holes: 18
Lighthouse Point & Harbor Museum - 218-834-5798
Harbor viewing

Comments: Additional airport manager contact number -
218-830-0470

Field Elev: 1073' TPA: 1873' (800' AGL)

Two Harbors - TWM



SEC. CH: GREEN BAY

LAT: 47-02-56.9N

LONG: 091-44-42.8W


Approaches: RNAV

COMM: 122.9 (L)

WX: VHF 119.325

APP: 125.45 DLH CTR: 127.9 MSP

GCO: 121.725



Notes:
Pilot Controlled Lighting - See A/FD
for Details

Runway 15/33 Closed to Wheel
Aircraft Winter Months

Two Harbors Municipal - Richard B. Helgeson Field

Tyler - 63Y

Hwy 7 NW of town, Tyler, MN 56178



Airport Manager: Robert Wolfington III -
507-247-5556 -
cityadmin@heartlandpower.org

Contact Person: Dean Beck - 507-247-5176

AWOS/ASOS: None

MnWAS Loc/Hrs: None

Attended: Unattended

Available Fuel: None

FBO(s): None

Businesses: None

Ground Transport: Lincoln County Heartland -
www.co.lincoln.mn.us/Departments/Transportation.htm

Food Service: None

Dining: Kronborg - 507-247-5680 - 1 mile
Timber Tavern - 507-247-5560 - ½ mile

Lodging: Tyler Motel - 507-247-3211 - 1 mile

Airport Events: None reported

Underwing Camp: No

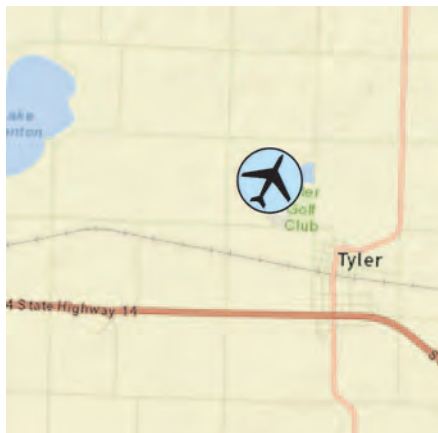
Campgrounds: Stoney Point - 4 miles

Local Attractions: Golf Course - next to airport - 507-247-3242
Lincoln County Fair
Danebod Lutheran Church Family Camps
Aebleskiver Days

Comments: Open year round
Call for airport conditions during Winter months
Underwing camping - no facilities, pre-notification &
approval required

Field Elev: 1742' TPA: 2742' (1000' AGL)

Tyler - 63Y



SEC. CH: OMAHA
LAT: 44-17-29.878N
LONG: 096-09-01.121W
Approaches: Visual Only
COMM: 122.9
CTR: 127.1 MSP



Notes:
Runway Lighted Dusk to Dawn
Call Ahead for Conditions During Winter Months
Arrival/Departure Building located in golf course clubhouse adjacent to airport on southeast corner

Tyler Municipal Airport

Wadena - ADC

www.wadena.org

33512 County Highway 77, Wadena, MN 56482



Airport Manager: Janette Bower - 218-631-7707 -
cityadmin@wadena.org

Contact Person: Janette Bower - 218-631-7707

AWOS/ASOS: 218-631-7774 - VHF 128.325

MnWAS Loc/Hrs: Arrival/Departure Building - 24 hours

Attended: Unattended

Available Fuel: 100LL - available 24 hours with credit card

FBO(s): None

Businesses: Janson Flying Service, Inc. - 218-631-9049 - 122.8 -
darreljansonflyingservice@hotmail.com

Ground Transport: Friendly Rider - 218-631-5730 or 888-773-5500 -
www.co.wadena.mn.us
Courtesy car

Food Service: None

Dining: Numerous restaurants

Lodging: Brookside Motel - 218-631-2930 - 8 miles
AmericInn Motel - 218-631-1580 - 7 miles
Eastwood Inn of Wadena - 218-632-4000 - 5 miles

Airport Events: Fly-In/Drive-In - June

Underwing Camp: No

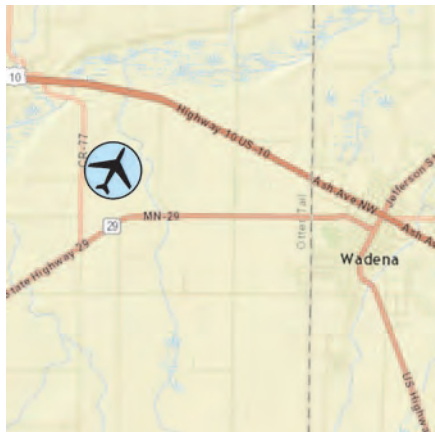
Campgrounds: Sunny Brook Park - 7½ miles East

Local Attractions: Whitetail Run Golf Course - 218-631-7778 - 11 miles
Sunny Brook Park - 7½ miles East
Black Groves City Park - 1 mile
Maslowski Wellness and Research Center - 3 miles

Comments: Airport contact phone - 218-631-7707
After hours phone - 218-631-7705
Free tiedowns

Field Elev: 1368' TPA: 2368' (1000' AGL)

Wadena - ADC



SEC. CH: TWIN CITIES

LAT: 46-26-48.000N

LONG: 095-12-42W

Approaches: RNAV

COMM: 122.8 (L)

WX: VHF 128.325

CTR: 126.1 MSP

GCO: 121.725



Notes:
Pilot Controlled Lighting -
See A/FD for Details

Wadena Municipal Airport

Walker - Y49

Hwy 371 N of town, Walker, MN 56484



Airport Manager: Terri Bjorkland - 218-547-5501 -
terrib@arvig.net

Contact Person: Terri Bjorklund - 218-547-5503 -
terrib@arvig.net

AWOS/ASOS: 218-547-2451 - VHF 119.0

MnWAS Loc/Hrs: Arrival/Departure Building - 24 Hours

Attended: Unattended

Available Fuel: 100LL - available 24 hours with credit card

FBO(s): None

Businesses: Grey Eagle Aviation LLC - 218-255-2153 - 122.9 -
brians.grey@yahoo.com

Ground Transport: Courtesy car

Food Service: None

Dining: Jimmy's Family Restaurant - 218-547-3334 - 4 miles
Outdoorsman - 5 miles

Lodging: AmericInn Motel - 800-634-3444 - 4 miles
Country Inn Suites - 800-456-4000 - 6 miles
Chase Hotel On The Lake - 218-547-7777 - 5 miles

Airport Events: None reported

Underwing Camp: No

Campgrounds: Shores of Leech Lake
U.S. Forest Service

Local Attractions: Wedge Wood Golf Course
Tianna Country Club & Golf Course - Holes: 18
Trap Range adjacent to airport
Shingobee Connection Trail - Bike trail across from
airport

Comments: None

Field Elev: 1348' TPA: 2348' (1000' AGL)

Walker - Y49



SEC. CH: TWIN CITIES
LAT: 47-09-34.130N
LONG: 094-38-43.24W
Approaches: RNAV
COMM: 122.9 (L)
WX: VHF 119.0
CTR: 134.75 MSP



Walker Municipal Airport

Warren - D37



Hwy 1 E of town, Warren, MN 56762

Airport Manager: Aaron Peterson - 218-201-0652 -
aaron@advantageagair.com

Contact Person: Shannon Mortenson - 218-745-5343
shannonm@warrenminnesota.com

AWOS/ASOS: None

MnWAS Loc/Hrs: None

Attended: May-Oct/S-S/0800-1700, Nov-Apr/Unattended

Available Fuel: None

FBO(s): None

Businesses: Advantage Ag Air - 218-745-7607 - 122.7 -
aaron@advantageagair.com
Radium, Inc. - 218-745-4507 -
dwpeterson@invisimax.com

Ground Transport: Courtesy car
Tri-Valley Transportation -
www.tvoc.org/services/transportation

Food Service: None

Dining: Uptown Café - 218-745-7636 - 2 miles
Mick's of Warren - 218-745-4546 - 2 miles
175 Corner Store - 218-745-5104 - 2 miles

Lodging: Elm Crest Motel - 218-745-4721 - 2 miles

Airport Events: None reported

Underwing Camp: Yes

Campgrounds: Holiday Park - R.V.(s), campers, tents

Local Attractions: Golf Course - 218-745-4028 - Holes: 9
Swimming
Softball complex
Tennis
Frisbee golf
Pedestrian/bike path
3 parks

Comments: Caution for aerial applicators during summer months.
Use appropriate runway for wind conditions. No
crosswind training without manager's permission.
To contact airport manager, send text to listed phone
number. Voice calls to airport contact person.

Field Elev: 888' TPA: 1888' (1000' AGL)

Warren - D37



SEC. CH: TWIN CITIES

LAT: 48-11-28.2N

LONG: 096-42-40.7W

Approaches: RNAV

Calm Wind Rwy 30

COMM: 122.8

APP: 118.1 GFK CTR: 132.15 MSP



Notes:
Runway 12/30 Lighted Dusk to Dawn

Runway 4/22 Not Plowed Winter Months

Warren Municipal Airport

Warroad - RRT

www.visitwarroad.com\airport

36955 County Road 13, Warroad, MN 56763



Airport Manager: Matt Rachuy - 218-386-1691 -
warroadairport@mncable.net

Contact Person: Matt Rachuy - 218-386-1691 -
warroadairport@mncable.net

AWOS/ASOS: 218-386-1813 - VHF 119.925

MnWAS Loc/Hrs: Arrival/Departure Building - 24 hours

Attended: All/M-F/0700-1700

Available Fuel: 100LL, Jet A - available 24 hours with credit card

FBO(s): Warroad Aviation

Businesses: None

Ground Transport: Courtesy car; car rental - ABS Auto Sales, Roseau -
218-463-1255 or 218-242-0353; Casino Shuttle -
218-386-3381

Food Service: Catering available

Dining: Dairy Queen -
218-386-2187; American Legion - 218-386-1625;
Subway - 218-386-2680; M&K Takeouts -
218-386-3335; Izzy's Lounge & Grill - 218-386-2723;
Sprinsteel Resort - 218-386-1000; Joe's Place -
218-386-2900; Daisy Garden Restaurant -
218-386-1763; Main Street Bar & Grill - 218-386-9955;
Nomad Tavern - 218-386-4808; Willows Restaurant -
218-386-3381; Bec's Drive-In - 218-386-2340

Lodging: Super 8 Motel - 218-386-3723 - 2 miles
Patch Motel - 218-386-2723 - 2 miles
Can-Am - 218-386-3807 - 2 miles
7 Clans Casino - 218-386-3381

Airport Events: Lion's Annual Fly-In - February - skis on Warroad River
Annual Mid-July Summer Fly-In

Underwing Camp: Yes

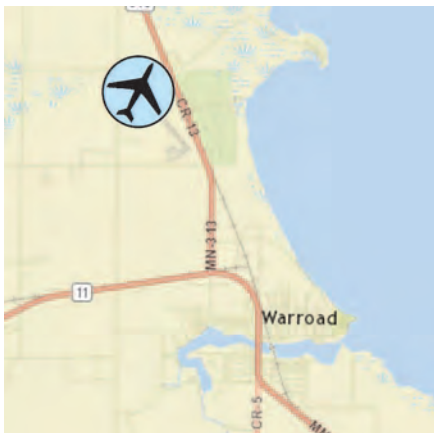
Campgrounds: Municipal Campground - 218-386-1454 - 3 miles - on
Lake of the Woods - warroadcampground@mncable.net

Local Attractions: Warroad Estates Golf Course - adjacent to the airport -
Holes: 18
Lake of the Woods
Beltrami Island State Forest
Public Library & Heritage Center
Seven Clans Casino
exceptional buildings, housing, public library & museum
Marvin Windows plant tours - 218-386-1430 extension
422.
The Shed - Classic Car Collection - 218-386-2211

Comments: U.S. Customs - 218-386-2796 or 218-386-1676 or
218-386-3202

Field Elev: 1076' TPA: 1876' (800' AGL)

Warroad - RRT



SEC. CH: TWIN CITIES
LAT: 48-56-29.300N
LONG: 095-20-54.5W
Approaches: ILS RNAV NDB
LANDING RIGHTS AIRPORT
Calm Wind Rwy 31
COMM: 123.05 (L)
WX: VHF 119.925
CTR: 134.75 MSP
GCO: 121.725



Notes:
Pilot Controlled Lighting -
See A/FD for Details

Runway 4/22 Closed Winter
Months

Warroad International Memorial Airport

Waseca - ACQ

35493 - 110th Street, Waseca, MN 56093



Airport Manager: Maynard Stensrud - 507-835-5920 -
msstensrud@hotmail.com

Contact Person: Maynard Stensrud - 507-835-5920 -
msstensrud@hotmail.com

AWOS/ASOS: 507-835-3657 - VHF 118.425

MnWAS Loc/Hrs: Arrival/Departure Building - 24 hours

Attended: All/Mon-Fri/0800-1800

Available Fuel: 100LL, Mogas - after hours call 507-351-1094

FBO(s): Stensrud Aviation - 507-835-5920 - 122.8 -
msstensrud@hotmail.com

Businesses: Southern Minnesota Skydiving, LLC - 507-363-9686 -
info@southernminnesotaskydiving.com -
www.southernminnesotaskydiving.com

Ground Transport: Flying Time Taxi - 507-521-6000

Food Service: None

Dining: All 2-3 miles: Pheasant Café - 507-835-1259; El Molino
Mexican Restaurant - 507-835-4223; The Boat House
Grill - 507-835-2419; El Tequila Mexican Grill -
507-835-4060; Pizza Ranch - 507-835-9080; Mis Tres
Flores - 507-835-4152; Oscar's - 507-833-4040; Tasty
House -507-835-2699

Lodging: American Motel - 507-835-4300 - 2½ miles
GrandStay Hotel & Suites - 507-835-0022 - 3 miles

Airport Events: Fly-In - second Sunday in August

Underwing Camp: Yes

Campgrounds: Kiesler's Clear Lake Campground

Local Attractions: Waseca Golf & Country Club

Clear Lake

Loon Lake

Kiesler's Campground

FarmAmerica-Minnesota Agricultural Interpretive Center

Antiques & specialty shops

Medford Outlet Center

Cabela's - Owatonna

Comments: Aerobatic activity in vicinity of airport
Parachuting activity
Auto fuel also available

Field Elev: 1127' TPA: 2127' (1000' AGL)

Waseca - ACQ



SEC. CH: OMAHA
LAT: 44-04-24.470N
LONG: 093-33-10.597W
Approaches: VOR RNAV
COMM: 122.8 (L)
WX: VHF 118.425
CTR: 135.0 MSP



Notes:
Pilot Controlled Lighting - See A/FD
for Details

Waseca Municipal Airport

Waskish - VWU

www.upperredlakeassn.com

26170 Old Crow Road NE, Waskish, MN 56685



Airport Manager: Ray Berger - 218-766-1523 -
rberger@paulbunyan.net

Contact Person: Ray Berger - 218-766-1523 -
rberger@paulbunyan.net

AWOS/ASOS: 218-647-8415 - VHF 124.175

MnWAS Loc/Hrs: None

Attended: Unattended

Available Fuel: None

FBO(s): None

Businesses: None

Ground Transport: West Wind - 218-647-8998
Paul Bunyan Transit - www.paulbunyantransit.com

Food Service: West Wind

Dining: West Wind - 218-647-8998 - ¼ mile

Lodging: Becon Harbor Resort (motel & camping) -
218-647-8291 - 3 miles
Cookie's Lodging/Guiding - 218-647-8391 - ½ mile
West Wind - 218-647-8998

Airport Events: None reported

Underwing Camp: No

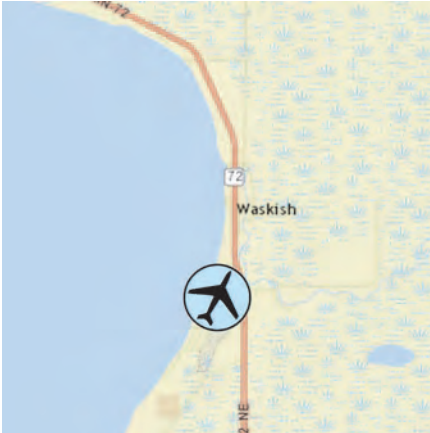
Campgrounds: State Campground - 1 mile
Hillman's Campground - 218-647-8893 - ¾ mile

Local Attractions: Fishing/hunting (Upper Red Lake)
Eagle's nest on airport property
Big Bog State Park
Shopping at North Country Food & Fuel (NCFF) and
Sandy's Gift Shop

Comments: Area has many acres of wild rice fields that provide nesting areas for an abundance of water fowl. Area has many miles of wilderness roads that provide access to Big Bog State Park and other wilderness sites.
Bear Paw Guides - www.bearpawguides.com
Electrical outlets available near aircraft tie-downs.

Field Elev: 1181' TPA: 2181' (1000' AGL)

Waskish - VWU



SEC. CH: TWIN CITIES
LAT: 48-08-51.236N
LONG: 094-31-02.910W
Approaches: Visual Only
COMM: 122.9
WX: VHF 124.175
CTR: 120.9 MSP



Waskish Municipal Airport

Wells - 68Y

www.cityofwells.net

54720 Highway 109, Wells, MN 56097



Airport Manager: C.J. Holl - 507-553-6371 -
cityhall@cityofwells.net

Contact Person: Mike Pyzick - 507-525-2418 -
cityshop@cityofwells.net

AWOS/ASOS: None

MnWAS Loc/Hrs: Arrival/Departure Building - 24 hours

Attended: May-Oct/Mon-Fri/0730-2000, Nov-Apr/Mon-Fri/0800-1700

Available Fuel: 100LL - fuel truck, after hours call 507-553-3100

FBO(s): Wells Aviation, Inc. - 507-553-3100 -
wellsav@bevcomm.net

Businesses: Thisius Flying Service LLP - 507-553-6242 -
thisius@bevcomm.net

Ground Transport: Wells Police Department - 507-553-5824

Food Service: None

Dining: Jakes's Pizza - 507-553-5050
Dairy Queen Restaurant - 507-553-3813

Lodging: The Inn at Wells - 507-553-5211 - 2½ miles

Airport Events: Fly-In Breakfast - June

Underwing Camp: Yes

Campgrounds: County Park, Phil's Park - 8 miles

Local Attractions: Golf course located by Thompson Park - Holes: 9
Swimming pool
Theater (open Friday-Monday)
2 parks & playgrounds


Comments: Camping available to pilots & passengers only

Field Elev: 1119' TPA: 2119' (1000' AGL)

Wells - 68Y



SEC. CH: OMAHA
LAT: 43-43-59.836N
LONG: 093-47-00.816W
Approaches: Visual Only
COMM: 122.9
CTR: 127.75 MSP



Wells Municipal Airport

Wheaton - ETH

www.cityofwheaton.com

6425 State Highway 27, Wheaton, MN 56296



Airport Manager: Amy Olson - 320-563-4110 -
cityadministrator@cityofwheaton.com

Contact Person: Amy Olson - 320-563-4110 -
cityhall@cityofwheaton.com

AWOS/ASOS: 320-563-4975 - VHF 118.775

MnWAS Loc/Hrs: None

Attended: Unattended

Available Fuel: None

FBO(s): Wheaton-Dumont Aerial Spraying, LLC - 320-563-8152 -
122.8 - kevin.grimes@wdcoop.com - wdcoop.com

Businesses: Otter Aviation, Inc. - 320-760-6474 -
agcatdriver@hotmail.com

Ground Transport: Local police - 320-422-7700
Rainbow Rider - www.rainbowriderbus.com

Food Service: None

Dining: Country Corner Cafe - 320-563-4646 - 3 miles

Lodging: Wheaton Inn - 320-563-8236 - 3 miles

Airport Events: None reported

Underwing Camp: Yes

Campgrounds: Traverse County Fairgrounds - Wheaton
Traverse County Park - Lake Traverse

Local Attractions: Wheaton Country Club & Golf Course - adjacent to
airport
Traverse County Historical Society Museum
Lake Traverse - 3 miles West
World's Largest Mallard
Wheaton Community Library

Comments: City of Wheaton web site - www.cityofwheaton.com
Additional contact phone number - 320-563-4195

Field Elev: 1023' TPA: 1999' (976' AGL)

Wheaton - ETH



SEC. CH: TWIN CITIES
LAT: 45-46-49.658N
LONG: 096-32-37.673W
Approaches: RNAV
COMM: 122.8 (L)
WX: VHF 118.775
CTR: 126.1 MSP
RCO FSS (MOX): 122.25



Notes:
Pilot Controlled Lighting -
See A/FD for Details
Runway 6/24 Not Plowed
Winter Months

Wheaton Municipal Airport

Willmar - BDH

www.willmarmn.gov

6600 Highway 40 West, Willmar, MN 56201



Airport Manager: Eric Rudningen - 320-894-1872 -
erudningen@tds.net

Contact Person: Eric Rudningen - 320-894-1872 -
erudningen@tds.net

AWOS/ASOS: 320-235-8287 - VOR 113.7

MnWAS Loc/Hrs: Arrival/Departure Building - 24 hours

Attended: All/Sun-Sat/0800-1700

Available Fuel: 100LL, Jet A - available 24 hours with credit card, for full
service contact Oasis Aero

FBO(s): Oasis Aero, Inc. - 320-214-9669 - 122.8 -
oasisaero@gmail.com - www.oasisaero.com

Businesses: Eric's Aviation Services, Inc. - 320-894-1872 - 122.8 -
erudningen@tds.net

Weep No More, LLC - 320-295-1671 - 122.8 -
paul@weepnomorellc.com - www.weepnomorellc.com

Ground Transport: Enterprise - 320-214-0744;
Courtesy car;
Central MN Taxi - 320-444-3044;
Central Community Transit - 320-214-7433 -
www.cctbus.org

Food Service: Vending machines

Dining: Perkins - 2 miles; Green Mill - 5 miles; Applebee's -
3 miles; McDonald's - 3 miles; Burger King - 3 miles;
Dairy Queen - 3 miles; Grizzly's Bar & Grill - 2 miles

Lodging: All 5 miles: Holiday Inn, Days Inn, Best Western

Airport Events: None reported

Underwing Camp: No

Campgrounds: 5 campgrounds nearby; Sibley State Park

Local Attractions: Eagle Creek Golf Course - 320-235-1166; Valley Golf
Course - 320-235-6790; Robbins Island Park; Kandiyohi
County Historical Museum; Willmar Fest - June

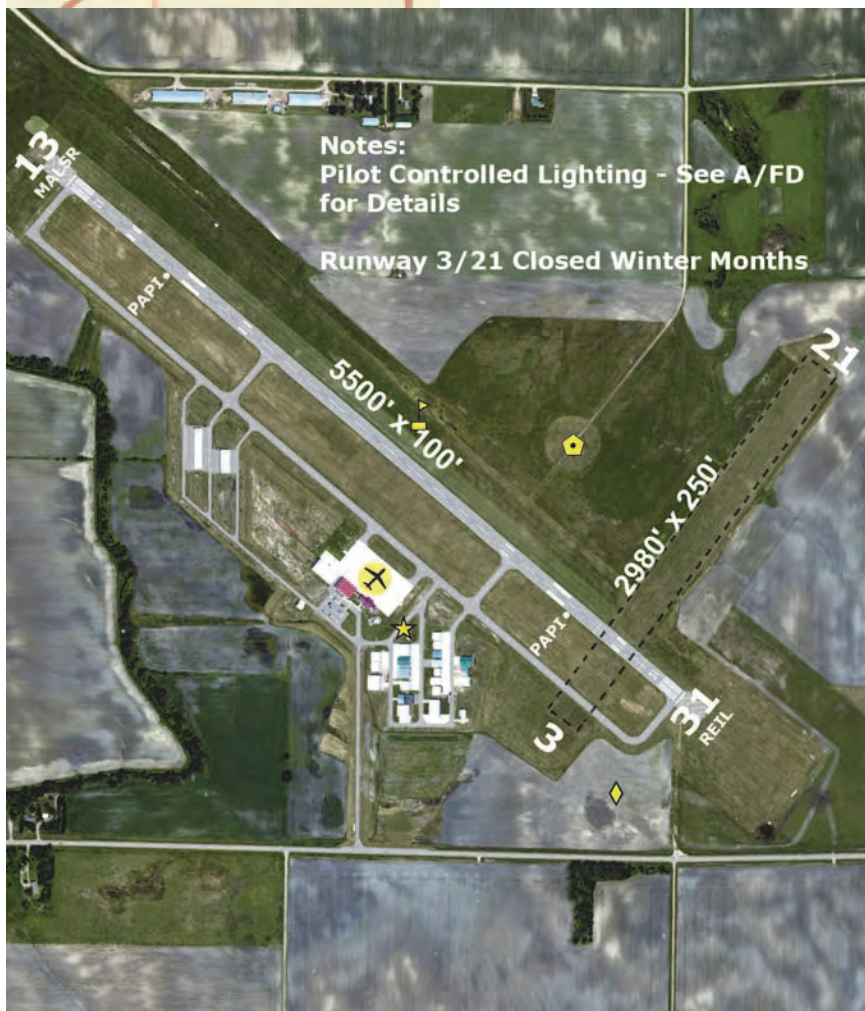
Comments: Crosswind Runway 3/21 closed November-May

Field Elev: 1126' TPA: 2100' (974' AGL)

Willmar - BDH



SEC. CH: TWIN CITIES
LAT: 45-07-01.300N
LONG: 095-07-45.6W
Approaches: ILS VOR RNAV
COMM: 122.8 (L)
WX: VOR 113.7
CTR: 125.5 MSP
RCO 122.15



Notes:
Pilot Controlled Lighting - See A/FD
for Details
Runway 3/21 Closed Winter Months

Willmar Municipal Airport - John L. Rice Field

Windom - MWM

www.windom-mn.com

48572 County Road 28, Windom, MN 56101



Airport Manager: Brian Underwood - 507-830-0273 -
horsepoor_ridefast@hotmail.com

Contact Person: Brian Underwood - 507-830-0273 -
horsepoor_ridefast@hotmail.com

AWOS/ASOS: 507-831-1833 - VHF 118.525

MnWAS Loc/Hrs: Arrival/Departure Building - 24 hours

Attended: Unattended

Available Fuel: 100LL, Jet A - available 24 hours with credit card

FBO(s): None

Businesses: None

Ground Transport: Courtesy car available - contact airport manager
Cottonwood County Transit -
www.co.cottonwood.mn.us/transit.html

Food Service: Vending available

Dining: Jack Slades - 507-831-2280 - 2½ miles
Godfather's Pizza - 507-831-4836 - 3 miles
Hardees - 507-831-3429 - 3 miles
China Restaurant - 507-831-5998 - 2½ miles
McDonald's - 507-831-5303 - 3 miles
Bergen Bar & Grill - 507-831-2200 - 12 miles
PJ's Bar & Grill - 507-831-2734 - 3 miles
River City Eatery - 507-832-8383 - 3 miles
Subway - 507-831-4221 - 3 miles

Lodging: Windom Family Inn - 507-831-3111 - 2½ miles
Red Carpet Inn - 507-831-1120 - 3 miles
Guardian Inn - 507-831-1809 - 2½ miles

Airport Events: Fly-In Breakfast weekend prior to Labor Day weekend

Underwing Camp: Yes

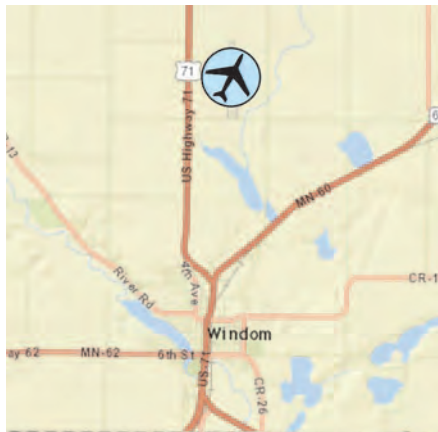
Campgrounds: Kilen Woods State Park - 507-662-6258 - 11 miles
City Park - 4 miles
County Park - Talcot Lake - 17 miles

Local Attractions: Windom Golf Course - golf carts for rent - Holes: 9
Cottonwood Lake - 4 miles - swimming, fishing
Riverfest - second weekend in June
Flea Market - first weekend in November
Jeffers Petroglyphs - 507-628-5591 - 16 miles -
www.jefferspetroglyphs.com

Comments: None

Field Elev: 1411' TPA: 2411' (1000' AGL)

Windom - MWM



SEC. CH: OMAHA
LAT: 43-54-48.300N
LONG: 095-06-33.800W
Approaches: RNAV
COMM: 122.9 (L)
WX: VHF 118.525
CTR: 127.1 MSP



Note:
Pilot Controlled Lighting -
See A/FD for Details

Windom Municipal Airport

Winona - ONA

www.winairaviation.com

106 Galewski Drive, Winona, MN 55987



Airport Manager: Keith Nelson - 507-457-8274 - knelson@ci.winona.mn.us

Contact Person: George Bolon - 507-452-2220 - airport@hbc.com

AWOS/ASOS: 507-453-2991 - 118.075

MnWAS Loc/Hrs: See FBOs

Attended: All/Mon-Fri/0800-1630

Available Fuel: 100LL, Jet A - after hours call 507-429-6321 or 507-313-8720

FBO(s): Win Air Aviation Services - 507-452-2220 - 122.8 - airport@hbc.com - www.winairaviation.com

Businesses: Winona State University - 800-342-5978 - www.winona.edu

Ground Transport: Taxi - 507-452-3331
Hertz Rent-a-Car - 507-454-2888
Enterprise - 507-454-4462
Winona Transit - www.cityofwinona-mn.com

Food Service: None

Dining: Zesto - 5 blocks
Ground Round - 507-452-3390 - 3 miles
Green Mill - 8 miles
Perkins - 507-452-1618 - 8 miles
Winona Family Restaurant - 507-454-5104 - 4 miles
Signatures - 507-454-3767 - 10 miles - transportation possible
Bub's Brewing Co. - 507-457-3121 - 5 miles

Lodging: Riverport Inn (Best Western) - 507-452-0606 - 8 miles
The Plaza Hotel & Suites - 507-453-0303 - 7 miles
Days Inn - 507-454-6930 - 4 miles
Holiday Inn Express & Suites - 507-453-0303 - 8 miles

Airport Events: Fly-In - Sunday after July Fourth weekend

Underwing Camp: No

Campgrounds: Prairie Island Campground - 507-452-4501 - 4 miles

Local Attractions: Westfield Golf Course - 507-452-8700 - 3 miles; Cedar Valley Golf Course - 507-457-3129 - 15 miles; Winona Golf Course - 507-452-3535 - 10 miles
Winona County History Center - 507-454-2723
Minnesota Marine Art Museum - 507-474-6626 - 4 miles
Great River Shakespeare Festival - June & July
Minnesota Beethoven Festival - first 2 weeks of July

Comments: The natural beauty of the Winona area is unmatched. Biking, skiing, fishing, hunting, boating, hiking and swimming are readily available; or enjoy the world class stained glass windows and landmark architecture.

Field Elev: 656' TPA: 1656' (1000' AGL)

Winona - ONA



SEC. CH: Green Bay
LAT: 44-04-39.166N
LONG: 091-42-32.506W
Approaches: ILS RNAV
Calm Wind Rwy 30
Right Traffic Rwy 30
COMM: 122.8 (L)
WX: 118.075
CTR: 128.6 MSP
RCO FSS: 122.15

Notes:
Pilot Controlled Lighting - See A/FD for Details



Winona Municipal Airport - Max Conrad Field

Winsted - 1ØD

3234 - 230th Street, Winsted, MN 55395



Airport Manager: David Meyer - 320-485-2201 -
publicworks@winsted.mn.us

Contact Person: David Meyer - 320-485-2366 -
publicworks@winsted.mn.us

AWOS/ASOS: None

MnWAS Loc/Hrs: Arrival/Departure Building - 24 hours

Attended: Unattended

Available Fuel: 100LL - available 24 hours with credit card

FBO(s): None

Businesses: None

Ground Transport: Contact - 320-485-3891
Trailblazer Transit - www.trailblazertransit.com

Food Service: Convenience Stores - 1 mile

Dining: The Pantry - 320-485-9172 - 1 mile
Blue Note Bar & Ballroom - 320-485-9698 - 1 mile
Subway - 320-485-2000 - 1 mile
V's Grill - 320-485-3333 - 1 mile
Crazi Coffee - 320-485-4212 - 1 mile
The Corner Bar & Grill - 320-485-4288 - 1 mile

Lodging: Winsted Motel - 320-485-4441 - 1 mile

Airport Events: None reported

Underwing Camp: Yes

Campgrounds: None

Local Attractions: Shadow Brook Golf Course - 3 miles
Winsted Lake
7 municipal parks
1 county park; Luce Line Trail
Winstock Country Music Festival -
www.winstockfestival.com - June - adjacent to airport

Comments: Additional information phone - 320-485-2366
City web site - www.winsted.mn.us

Field Elev: 1030' TPA: 2030' (1000' AGL)

Winsted - 1ØD



SEC. CH: TWIN CITIES
LAT: 44-56-59.866N
LONG: 094-04-00.903W
Approaches: Visual Only
COMM: 122.9
CTR: 125.5 MSP



Notes:
Runway Lighted Dusk to Dawn
Caution:
Parachute Jumping Summer Months

Winsted Municipal Airport

Worthington - OTG

www.ci.worthington.mn.us/Airport.htm

1698 Airport Road North, Worthington, MN 56187



Airport Manager: Todd Wietzema - 507-372-8650 -
twietzema@ci.worthington.mn.us

Contact Person: Cameron Johnson - 507-376-9293 or
cell 507-360-3731 -
cameron@integrityaviation.com

AWOS/ASOS: 507-376-9441 - VOR 110.6

MnWAS Loc/Hrs: Arrival/Departure Building - 24 hours

Attended: All/Mon-Fri/0800-1700

Available Fuel: 100LL, Jet A - available 24 hours with credit card

FBO(s): Integrity Aviation, Inc. - 507-376-9293 - 122.8 -
cameron@integrityaviation.com -
www.integrityaviation.com

Businesses: Arnt's Aerial Spraying, Inc. - 507-376-3305 -
arntaerial@frontiernet.net

Ground Transport: Worthington Taxi Service - 507-372-4300
Scholtes Auto World Rental - 507-376-3136
Courtesy car
PrairieLand Transit - 507-376-3322

Food Service: Catering & kitchenette facilities
Complimentary condiments & beverages

Dining: Ground Round - 1 mile
Perkins - 507-372- 7761 - 1 mile
Hickory Lodge - 507-372-2001 - 1 mile
Many fast food restaurants - 1 mile

Lodging: Travel Lodge - 507-372-2991 - 1 mile
AmericInn Motel - 507-376-4500 - 1 mile
Comfort Suites - 507-295-9185 - 1 mile
Holiday Inn Express - 507-372-2333 - 1 mile

Airport Events: None reported

Underwing Camp: Yes

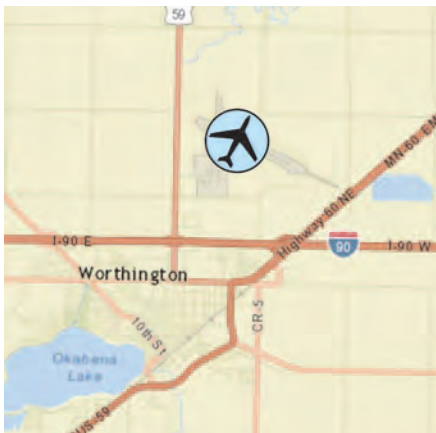
Campgrounds: Olson Campgrounds - 507-329-0760

Local Attractions: Worthington Country Club - 507-376-5142 - Holes: 18
Pioneer Village
Olson Campground
20 municipal parks
Lake Okabena

Comments: Flocks of seagulls and migrating waterfowl frequently on
airport; additional information phone -
507-360-3731; for all services contact Integrity Aviation,
Inc.; conference/meeting room; pilot's lounge; flight
planning facility; overnight hangar service; tiedowns; "T"
hangars available for lease; Jet A refueling truck located
at airport.

Field Elev: 1574' TPA: 2574' (1000' AGL)

Worthington - OTG



SEC. CH: OMAHA
LAT: 43-39-18.200N
LONG: 095-34-45.100W
Approaches: ILS VOR RNAV
COMM: 122.8 (L)
WX: VOR 110.6
CTR: 132.05 MSP
RCO FSS: 122.1R 110.6T



Worthington Municipal Airport

Public Seaplane Bases

FDC Notice

FDC 6/8818 Special Notice

In the interest of national security and to the extent practicable, pilots and UAS operators are strongly advised to avoid the airspace above or in close proximity to critical infrastructure and other sensitive locations such as power plants (nuclear, hydro-electric, or coal), dam, refineries, industrial complexes, military facilities, correctional and law enforcement facilities unless otherwise authorized. Pilots and UAS operators should not circle as to loiter in the vicinity over these types of facilities.

Pilots should check for these facilities in proximity to the areas where they intend to operate.

Seaplane Operations

State of Minnesota Department of Transportation

Compliance with Marine Traffic Rules: All seaplanes must comply with marine traffic rules to the extent that such rules do not interfere with the safe operations of aircraft. (Minnesota Rules 8800.2600).

Approaches and Takeoffs: All approaches and takeoffs from the water area shall be made in such a manner as to clear all structures on the land by at least 100 feet, and wherever the area of the body of water will permit, such landings and takeoffs shall be made at a distance of not less than 300 feet, both laterally and vertically, from any boat or person on the surface of the water, or as near to 300 feet as the area of the water will permit. (Minnesota Rules 8800.2700)

Seven-County Metro Area Operations: This part covers only seaplane operations on all public waters within the following counties: Anoka, Carver, Dakota, Hennepin, Ramsey, Scott and Washington. This part does not apply to aircraft equipped with either skis or wheels when public waters are frozen. See following tables for permissible public waters for seaplane operations within the seven-county metropolitan area and approximate coordinates. See Minnesota Rules 8800.2800 for full text and additional information on aircraft operations on lakes within the seven-county metropolitan area.

Anoka County		
Centerville Lake	45° 9.6' N	93° 4.2' W
Coon Lake	45° 17.8' N	93° 10.5' W
George Watch Lake	45° 10.6' N	93° 5.4' W
Ham Lake	45° 15.4' N	93° 13.4' W
Lake George	45° 21.6' N	93° 20.2' W
Linwood Lake	45° 21.1' N	93° 6.5' W
Martin Lake	45° 23.1' N	93° 5.0' W
Mississippi River		
Otter Lake	45° 7.4' N	93° 2.5' W
Peltier Lake	45° 10.7' N	93° 3.6' W
Pickereel Lake	45° 20.3' N	93° 26.9' W
Reshenau Lake	45° 9.1' N	93° 5.9' W
Rice Lake	45° 9.1' N	93° 7.1' W
Round Lake	45° 4.4' N	93° 10.7' W

Carver County		
Goose Lake	44° 53.5' N	93° 50.6' W
Hazeltine Lake	44° 50.2' N	93° 35.2' W
Lake Minnewashta	44° 52.8' N	93° 36.6' W
Lake Patterson	44° 50.0' N	93° 52.4' W
Lake Riley	44° 50.1' N	93° 31.3' W
Lake Waconia	44° 52.2' N	93° 46.9' W
Lunsten Lake	44° 52.5' N	93° 43.6' W
Mud Lake	44° 56.5' N	93° 47.2' W
Oak Lake	44° 57.3' N	93° 47.7' W
Parley Lake	44° 52.8' N	93° 43.7' W
Pierson Lake	44° 49.7' N	93° 41.6' W
Tiger Lake	44° 46.6' N	93° 57.3' W

Dakota County		
Alimagnet Lake	44° 45.0' N	93° 15.0' W
Byllesby Reservoir	44° 30.9' N	93° 58.9' W
Crystal Lake	44° 43.3' N	93° 15.9' W
Lake Marion	44° 39.6' N	93° 16.5' W
Mississippi River		
Orchard Lake	44° 42.1' N	93° 18.6' W
*St. Croix River		

Hennepin County		
Bryant Lake	44° 52.7' N	93° 25.8' W
Diamond Lake	45° 12.1' N	93° 30.5' W
Eagle Lake	45° 4.4' N	93° 24.9' W
Fish Lake	45° 5.3' N	93° 27.9' W
French Lake	45° 10.7' N	93° 30.5' W
Lake Independence	45° 1.7' N	93° 28.9' W
**Lake Minnetonka	44° 56.7' N	93° 32.7' W

Seaplane operations are NOT PERMITTED on the following portions of Lake Minnetonka

<i>Black Lake</i>	44° 55.9' N	93° 38.1' W
<i>Emerald Lake</i>	44° 55.8' N	93° 40.3' W
<i>French Lake</i>	44° 57.5' N	93° 35.0' W
<i>Forest Lake</i>	44° 57.4' N	93° 38.0' W
<i>Gray's Bay</i>	44° 57.2' N	93° 29.6' W
<i>Libb's Lake</i>	44° 56.8' N	93° 29.2' W
<i>Peavy Lake</i>	44° 57.9' N	93° 32.2' W
<i>Seton Lake</i>	44° 56.0' N	93° 38.8' W
<i>Tanager Lake</i>	44° 57.7' N	93° 33.8' W

Hennepin County Continued

Lake Sarah	45° 4.1' N	93° 41.3' W
Medicine Lake	45° 0.3' N	93° 24.8' W
Mississippi River		
Ox Yoke Lake	44° 58.3' N	93° 44.7' W
Schmidt Lake	45° 2.4' N	93° 26.0' W
Whaletail Lake	44° 56.3' N	93° 43.6' W

Ramsey County		
Bald Eagle Lake	45° 6.3' N	93° 1.1' W
**Lake Owasso	45° 2.2' N	93° 7.2' W
Long Lake	45° 4.2' N	93° 12.0' W
Mississippi River		
Turtle Lake	45° 5.9' N	93° 8.3' W
**White Bear Lake	45° 4.2' N	93° 58.3' W

Scott County		
Cedar Lake	44° 35.4' N	93° 31.4' W
Geis Lake	44° 41.2' N	93° 32.8' W
Pleasant Lake	44° 36.3' N	93° 33.8' W
Prior Lake East	44° 44.1' N	93° 24.6' W
Prior Lake West	44° 42.8' N	93° 26.8' W
Spring Lake	44° 42.1' N	93° 28.6' W

Washington County		
Big Carnelian Lake	45° 8.0' N	92° 48.6' W
Big Marine Lake	45° 13.3' N	92° 52.0' W
Clear Lake	45° 15.5' N	93° 0.3' W
Forest Lake	45° 16.9' N	92° 58.1' W
Lake Elmo	44° 58.9' N	92° 53.1' W
Mississippi River		
Oneka Lake	45° 10.8' N	92° 58.2' W
*St. Croix River		

*Pilots are requested to maintain 2000 feet above the terrain while flying over portions of the St. Croix River designated and depicted on the Federal charts as "National Scenic Riverway" administered by the National Park Service.

**All seaplane operations are prohibited from 11 AM (CDST) to 6 PM (CDST) on Saturdays, Sundays, and national legal holidays between June 1 and September 15 on the following public waters:

1. Lake Minnetonka and all bays and lakes therein.
2. White Bear Lake and all bays and lakes therein.
3. Lake Owasso and all bays and lakes therein.

This restriction does not apply to the holder of a private or personal-use seaplane base license while operating to and from the licensed base subject to the following conditions:

1. Such operations are limited to a maximum of one takeoff and one landing during these restricted hours; and
2. Such operations are authorized only when lake traffic and use permit such operations to be conducted in a safe and reasonable manner.

State of Minnesota Department of Natural Resources

It is unlawful for any person to land any aircraft on lands or waters totally within the boundaries of any State Park except by permit or on a designated airport or landing strip or in making an emergency landing, conducting rescue operations or in conducting or assisting in the conduct of official business of the United States of America, the State of Minnesota, or the County in which the park is located. (Minnesota Rules 6100.2200)

The list below includes lakes wholly contained within the boundaries of a State Park and may not be wholly inclusive. For possible additions or changes contact the Division of Parks and Recreation.

Bear Head Lake State Park

Bear Head Lake
Square Lake
Blueberry Lake

Blue Mound State Park

Upper Mound Lake
Lower Mound Lake

Camden State Park

Browner Lake

Fort Snelling State Park

Snelling Lake
Gun Club Lake

George H. Crosby Manitou State Park

Benson Lake

Glacial Lake State Park

Signaless Lake
Mountain Lake

Glendalough State Park

Annie Battle Lake
Sunset Lake
Molly Stark Lake

Hayes Lake State Park

Hayes Lake

Itasca State Park

Lake Itasca
Elk Lake
Various Others

Lake Bronson State Park

Lake Bronson

Lake Carlos State Park

Hidden Lake

Lake Louise State Park

Lake Louise

Lake Maria State Park

Maria Lake
Slough Lake
Bjorkland Lake
Putnam Lake

Maplewood State Park

Beers Lake
Twenty-One Lake
Various Others

Mille Lacs Kathio State Park

Ogechie Lake
Shakopee Lake

Rice Lake State Park

Rice Lake

Savanna Portage State Park

Savanna Lake
Wolf Lake
Lake Shumway
Loon Lake

Scenic State Park

Coon Lake
Tell Lake
Sandwick Lake

Sibley State Park

Swan Lake

Split Rock Creek State Park

Split Rock Lake

William O'Brien State Park

Lake Alice

To obtain maps of the above State Parks or to find additional information and contact information:

Division of Parks and Recreation
Department of Natural Resources
500 LaFayette Road
St. Paul, MN 55155-6367

651-296-6157 / 888-646-6367

www.dnr.state.mn.us/state_parks

Migratory Waterfowl Sanctuary Order Number 30

It has been determined in the best interests of proper game management to have waters set aside for migratory waterfowl feeding and resting areas. Therefore, the Department of Natural Resources prescribes related regulations which can be found in Minnesota Rules 6240.2000 and the Minnesota Waterfowl Hunting Regulations Guide.

Motors prohibited on migratory waterfowl feeding and resting areas.

Annually a list of waters is designated by Commissioner’s Order and by posting as migratory waterfowl feeding and resting areas during the open waterfowl season. No persons other than agents of the Commissioner in the performance of their duties may use any kind of motor propelled watercraft or aircraft on the listed water during the open migratory waterfowl season. For current information concerning the restricted water areas and Migratory Waterfowl Sanctuary Order Number 30, call the Department of Natural Resources at 651-296-6517 or 888-646-6367 or visit www.dnr.state.mn.us/wildlife/shallowlakes/refuges

Seaplane Operations and Federal Land

Regulations regarding flights over charted National Park Service Areas, U.S. Fish and Wildlife Service Areas, and U.S. Forest Service Areas.

The landing of aircraft is prohibited on lands or waters administered by the National Park Service, the U.S. Fish and Wildlife Service, or the U.S. Forest Service without authorization from the respective agency. Exceptions include:

1. When forced to land due to an emergency beyond the control of the operator.
2. At officially designated landing sites.
3. On approved official business of the United States Government.

All aircraft are requested to maintain a minimum altitude of 2000 feet above the terrain of the following: National Parks, Monuments, Seashores, Lakeshores, Recreation Areas and Scenic Riverways administered by the National Park Service, National Wildlife Refuges, Big Game Refuges, Game Ranges, and Wildlife Ranges administered by the U.S. Fish and Wildlife Service, and Wilderness and Primitive Areas administered by the U.S. Forest Service.

..... Depicts boundaries of National Park Service Areas, U.S. Fish and Wildlife Service Areas, and U.S. Forest Service Wilderness Primitive Areas on NOAA Sectional Aeronautical Charts.

Some departments may have additional restrictions including:

1. Department of the Interior – National Parks, Forests

a. National Wildlife Refuge

Restrictions as printed on current NOAA Sectional Charts

Refuge	Location
Agassiz	Thief River Falls
Big Stone	Ortonville
Tamarac	Detroit Lakes
Rice Lake	Aitkin
Mille Lacs	Isle
Sherburne	Saint Cloud

b. Voyageurs National Park

Due to the presence of the spiny water flea an emergency closure was implemented effective May 10, 2007. Aircraft may be operated on the entire water surface and frozen lake surface of the following lakes, except as otherwise restricted in 36 CFR 7.33c or by special closure;

Rainy	Locator	Shoepack
Kabetogama	War Club	Little Trout
Namakan	Quill	Mukooda
Sand Point	Loiten	

Approaches and landings shall not be made within 500 feet of any developed facility, boat dock, float, pier, ramp or beach.

Aircraft may taxi to and from a dock or ramp designated for their use for the purpose of mooring and must be operated with due care and regard for persons and property and in accordance with any posted signs or waterway markers.

Areas within the designated lakes may be closed to aircraft use by the Superintendent taking into consideration public safety, wildlife management, weather and park management objectives.

Pilots should contact the park to ensure no additional special closures. See 36 CFR 7.33c for full text and additional information.

For additional information contact:

Superintendent

Voyageurs National Park

218-283-6600

360 Highway 11 East

International Falls, MN

www.nps.gov/voya

56649-8904

c. St. Croix National Scenic Riverway

Restrictions as printed on current NOAA Sectional Chart

For additional information contact:

Superintendent

National Park Service

PO Box 708

St. Croix Falls, WI 54024

715-483-3284

2. Department of Agriculture – National Forests

a. Chippewa National Forest

No known restrictions as of October 2018.

For additional information contact:

U.S.D.A. Forest Service

402 – 11th Street SE

Grand Rapids, MN 55744

218-327-4175

b. Superior National Forest

Restrictions within the Boundary Waters Canoe Area Wilderness (BWCAW)

Prohibited areas: P-204, P-205, and P-206 – surface to 4,000 feet MSL as depicted on the current Green Bay and Twin Cities NOAA Sectional Aeronautical Charts.

For additional information contact:

U.S.D.A Forest Service
402 – 11th Street SE
Grand Rapids, MN 55744
218-327-4175

3. Army Corps of Engineers / Minnesota DNR

Orwell Dam and Reservoir (Fergus Falls, MN) restricted with specific provisions.
Contact Minnesota Department of Natural Resources – Wildlife for more information.

DNR Wildlife
1509 First Avenue North
Fergus Falls, MN 56537
218-739-7576 ext. 228

Invasive Species Alert for Seaplane Pilots

Seaplane pilots are asked to be aware of the presence of invasive and exotic species in many bodies of water within and adjacent to the State of Minnesota. These include: Eurasian water milfoil, zebra mussels, and the spiny water flea to name a few. The Department of Natural Resources appreciates any efforts seaplane pilots can provide in preventing the spread of these damaging species. Pilots can help prevent the spread of these species via seaplanes by scrubbing the hull of the plane or floats while still in the water of the infected lake. This is especially important if the aircraft has been moored on an infested lake for more than a few hours. The removal of water from the float or bilge compartments prior to departure is encouraged to further limit the possibility of transporting these species which could infect other bodies of water. If possible, just prior to takeoff raise and lower your water rudders a number of times to help clear any aquatic hitchhikers. After takeoff at a safe altitude, if conditions permit, raise and lower your water rudders a number of times while still over the waters that you departed to clear aquatic plants from the water rudders and cables.

For the most current and complete list of lakes that harbor invasive species and how to do your part to prevent transporting them by seaplane, please visit the Minnesota Department of Natural Resources website at www.dnr.state.mn.us/invasives/aquatic for guidance. Remember, it is against Minnesota law to transport aquatic species from one body of water to another.

Help Prevent the Spread of Aquatic Invasive Species by Seaplanes

Many invasive species, such as zebra mussels and Eurasian watermilfoil, can be unintentionally transported from one water to another on the floats of seaplanes. Many state and federal agencies recommend that you include these procedures into the operation of your seaplane. However, plane safety should remain the first priority when considering and following these recommendations.

RECOMMENDED ACTIONS

Before entering the aircraft:

- ✓ **Pump** floats (note: this will also help avoid spreading fish diseases).
- ✓ **Inspect** for and **remove** aquatic plants and animals (e.g., zebra mussels and water fleas) from the floats, wires or cables, and water rudders.

Aircraft moored for extended periods in zebra mussel infested waters may have zebra mussels attached to the floats and should be checked specifically on the transom, chine, bottom, wheel wells, and the step area of floats (see diagram). If you see or feel zebra mussels on the floats (small zebra mussels feel gritty), one or more of the following should be used before leaving the waterbody when facilities are available:

- **wash** with hot water; or
 - **spray** with high-pressure water; and/or
 - **dry** all parts of the floats for at least 5 days
- (A few days of hot summer temperatures will kill adult zebra mussels. Longer drying times of several

days are required to kill adult mussels during cool, humid weather.

✓ In remote locations where zebra mussels are present, but where there are no provisions for drying or spraying — **hand-cleaning** the underside of floats with a scrub brush and physically removing adult mussels is the best option available option for preventing the spread of zebra mussels. A plastic scraper may be helpful to remove adult zebra mussels.

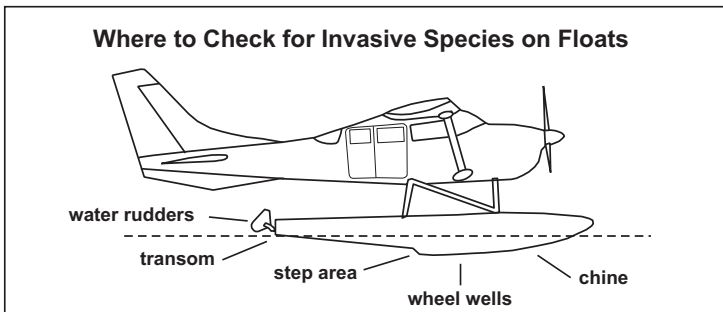
Pre take-off check:

- ✓ **Avoid** taxiing through heavy surface growths of aquatic plants before takeoff; and
- ✓ **Raise and lower** water rudders several times to clear off plants (this will also minimize cable stretch and improve the effectiveness of the rudders for steering).

After take-off:

- ✓ Raise and lower water rudders several times to free aquatic plant fragments while over the waters you are leaving or while over land; and
- ✓ If aquatic plants remain attached, return to the lake and remove the plants.

For more information on aquatic invasive species contact the Minnesota Department of Natural Resource's Invasive Species Program at 651-259-5100, Minnesota Sea Grant's Invasive Species Protection Center at 218-726-8712, or www.protectyourwaters.net.

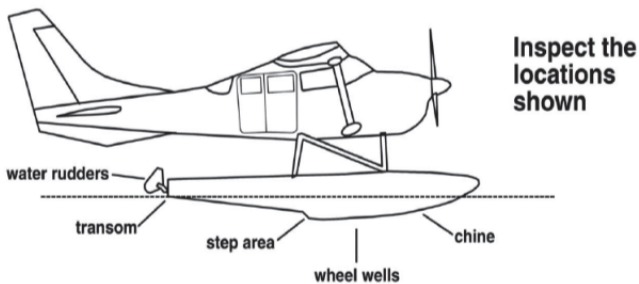


Remember: It is illegal to introduce nonnative species into Minnesota waters.

PLEASE HELP STOP AQUATIC HITCHHIKERS!

BEFORE leaving / takeoff:

- ✓ Inspect the floats for aquatic invasive species



- ✓ Remove aquatic plants and aquatic animals from floats and rigging
- ✓ Pump the floats

It is illegal to introduce nonnative species into Minnesota waters.

Thank you! Minnesota Department of Natural Resources
and MN Seaplane • Pilots Association



Seaplane Base Index

Ident.	City	Airport Name
BDE	Baudette	Baudette International Airport & Seaplane Base
96M	Bemidji.....	Moberg Air Base
CDD.....	Crane Lake	Scott's Seaplane Base
M69	Deerwood	Birch Lake Seaplane Base
DYT	Duluth.....	Sky Harbor Airport & Seaplane Base
M16	East Gull Lake.....	Steamboat Bay Seaplane Base
Y63.....	Elbow Lake.....	Elbow Lake – Pride of the Prairie Seaplane Base
9Y5.....	Eveleth.....	Sky Harbor Seaplane Base
ØG5.....	Grand Marais	Grand Marais – Cook County Seaplane Base
(TBD).....	Grand Marais	Gunflint Seaplane Base
9MNØ.....	Hibbing	Carey Lake Seaplane Base
Ø9I	International Falls	International Falls Seaplane Base
Ø9Y	Inver Grove Heights	Wipline Seaplane Base
8Y4.....	Lino Lakes	Surfside Seaplane Base
12D	Tower.....	Tower Municipal Seaplane Base
M49	Waubun	Jolly Fisherman Seaplane Base

Baudette - BDE



1103 Airport Road NW, Baudette, MN 56623

Airport Manager: Adam Forsberg - 218-839-1067 -
adventurenorthllc@gmail.com

Contact Person: Adam Forsberg - 218-634-1923

AWOS/ASOS: 218-634-3080 - VHF 126.775

MnWAS Loc/Hrs: Arrival/Departure Building - see
attendance schedule

Attended: Apr-Oct/All/0800-2000, Nov-Mar/All/0800-1700

Available Fuel: 100LL, Jet A - after hours call 218-839-1067

FBO(s): Adventure North Flying Service LLC - 218-634-1923 -
122.8 - pdadventurenorth@gmail.com -
www.adventurenorthflyingervice.com

Aitkin Aviation LLC - 218-927-4104 -
pdadventurenorth@gmail.com - www.aitkinaviation.com

Businesses: None

Ground Transport: Courtesy car

Food Service: Vending machines

Dining: BAUDETTE ½ mile: McDonald's; Northlake Café;
Rosalie's Restaurant & Lounge; Alice's Restaurant;
Subway

Additional Dining: Resorts on the South Shore (12
miles), Resorts in the Northwest Angle and Islands,
Birchdale, Roosevelt, and Williams

Lodging: Walleye Inn - 218-634-1550 - ½ mile
Baudette Motel - 218-634-2600 - ¾ mile
AmericInn Motel - 218-634-3200

Airport Events: None reported

Underwing Camp: Yes

Campgrounds: Lake of the Woods Campgrounds - 218-634-1694

Local Attractions: Oak Harbor Golf Course & Tennis Club - 218-634-9939
Many local resorts within 12 miles of airport

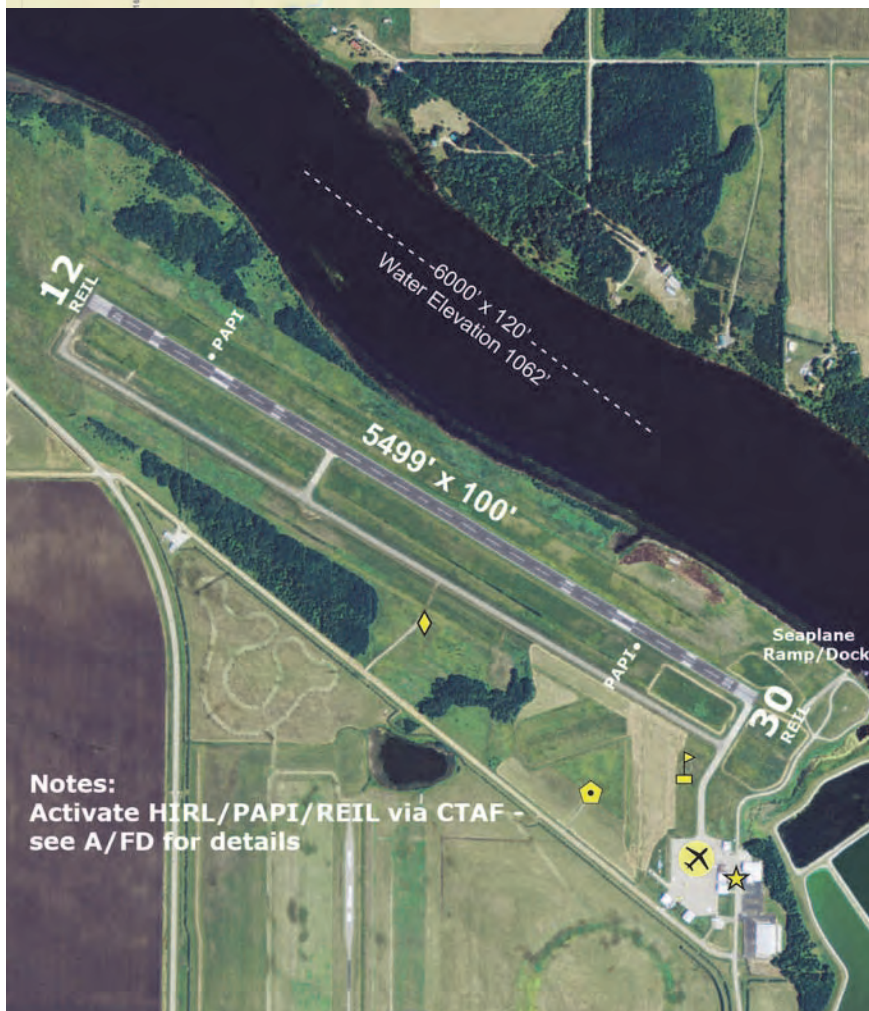
Comments: Port of Entry - U.S. Customs available 24 hours with
notification (218-634-2803 or 218-634-2661). Canadian
Customs for seaplanes only - skis in the winter. Aircraft
storage & tiedown areas, land & seaplanes. VOR/DME
weather reporting on request 218-634-1923.

Field Elev: 1085' TPA: 2085' (1000' AGL)

Baudette - BDE



SEC. CH: TWIN CITIES
LAT: 48-43-38.700N
LONG: 094-36-37.1W
Approaches: ILS VOR-DME RNAV
AIRPORT OF ENTRY
COMM: 122.8 (L)
WX: VHF 126.775
RCO FSS: 122.4



Notes:
Activate HIRL/PAPI/REIL via CTAF -
see A/FD for details

Baudette International Airport

Bemidji - 96M

2795 Aero Drive NW, Bemidji, MN 56601



Airport Manager: Paul Grand - 218-444-9164 -
prgfish@yahoo.com

Contact Person: Paul Grand - 218-444-9164 -
prgfish@yahoo.com

AWOS/ASOS: 218-755-2575 - VOR 110.0

MnWAS Loc/Hrs: None

Attended: Unattended

Available Fuel: Mogas, 100LL - with prior coordination, 619-993-9164

FBO(s): None

Businesses: None

Ground Transport: Paul Bunyan Transit - www.paulbunyantransit.com

Food Service: None

Dining: None

Lodging: None

Airport Events: None reported

Underwing Camp: No

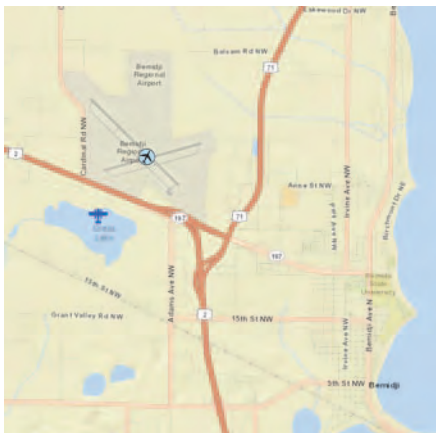
Campgrounds: Bemidji State Park
KOA
Hamilton's

Local Attractions: Bemidji Town & Country Club; Castle Highlands; Greenwood Golf Course; Sandtrap Golf Course; Maple Ridge Golf Course; Statues of Paul Bunyan & Babe the Blue Ox; Bemidji State Park; 300 lakes & 88 resorts for fishing, swimming & boating; wooded areas for hunting, hiking, bike trails, cross-country skiing & campgrounds; Bemidji Woolen Mills; Concordia Language Village; Bemidji State University; first city on Mississippi River; Itasca State Park where you can visit the Headwaters of the Mississippi River

Comments: Airport manager's cell phone 619-993-9164
Visitor's web site - www.visitbemidji.com
University web site - www.bemidjistate.edu

Field Elev: 1370' TPA: 1670' (300' AGL)

Bemidji - 96M



SEC. CH: TWIN CITIES
LAT: 47-29-58.826N
LONG: 094-56-43.008W
Approaches: Visual Only
COMM: 122.800
WX: VOR 110.0



Moberg Air Base Seaplane Base

Crane Lake - CDD

www.scottsoncranelake.com

7546 Gold Coast Road, Crane Lake, MN 55725



Airport Manager: Darrell Scott - 218-993-2341 -
scottsresort@frontiernet.net

Contact Person: Darrell Scott - 218-993-2341 -
scottsresort@frontiernet.net

AWOS/ASOS: 218-993-2467 - VHF 118.2

MnWAS Loc/Hrs: Lobby - see attendance schedule

Attended: May-Sep/All/0700-1900

Available Fuel: Mogas, 100LL - after hours or outside attendance
schedule, call 218-993-2341

FBO(s): None

Businesses: None

Ground Transport: None

Food Service: Restaurant on airport

Dining: On airport

Lodging: On airport

Airport Events: None reported

Underwing Camp: No

Campgrounds: Scott's Resort & Seaplane Base - On airport

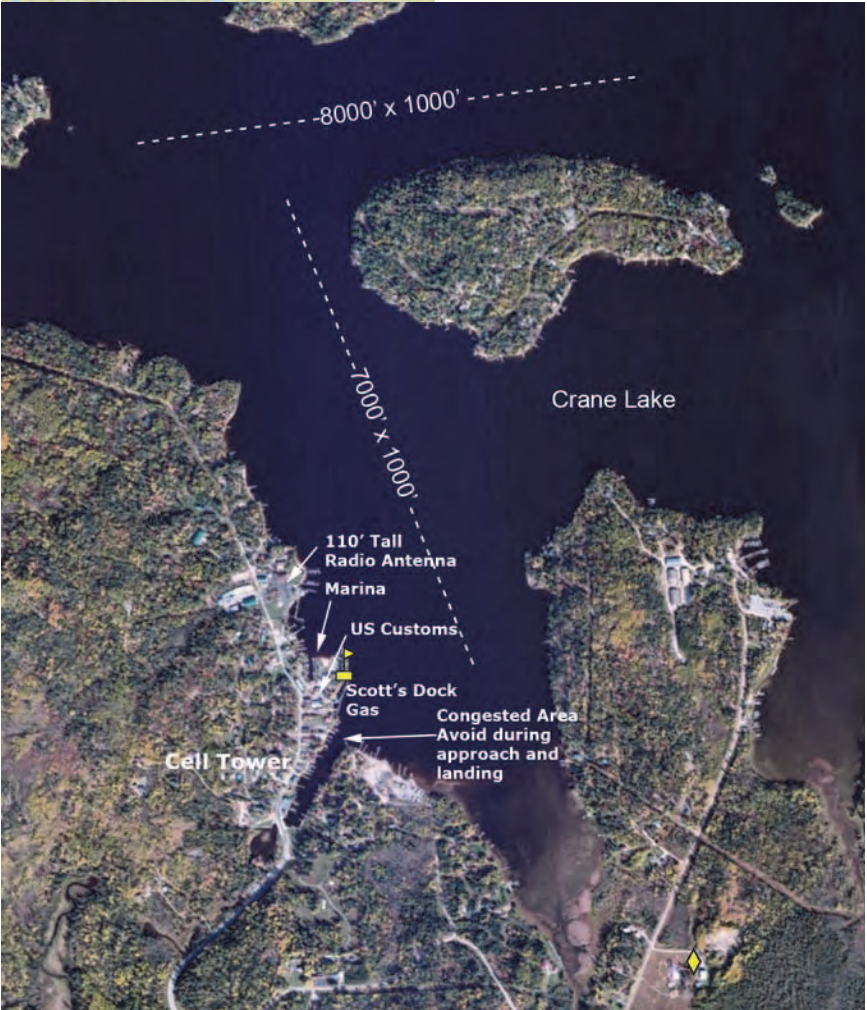
Local Attractions: Vermilion River Greens Golf Club - 12 miles
Voyaguers National Park

Comments: U.S. Customs - 218-993-2321 - Summer - 7:00 AM -
6:00 PM; Winter - 10:00 AM - 6:00 PM

Field Elev: 1119' TPA: 2119' (1000' AGL)

Crane Lake - CDD

SEC. CH: GREEN BAY
LAT: 48-15-59.658N
LONG: 092-29-00.568W
Approaches: Visual Only
COMM: 122.800
WX: VHF 118.2



Scott's Seaplane Base

Deerwood - M69

27465 Waffensmith Rd, Deerwood, MN 56444



Airport Manager: Dave Ramsay - 952-831-6622

Contact Person: Dave Ramsay - 952-831-6622 ext 301

AWOS/ASOS: None

MnWAS Loc/Hrs: None

Attended: Unattended

Available Fuel: None

FBO(s): None

Businesses: None

Ground Transport: None

Food Service: None

Dining: Ruttger's Bay Lake Lodge - 218-678-2885 - 3 miles
Lonesome Pine - 218-678-2874

Lodging: Ruttger's Bay Lake Lodge - 218-678-2885 - 3 miles

Airport Events: None reported

Underwing Camp: Yes

Campgrounds: On Bay Lake

Local Attractions: Cuyuna Country Club - 218-534-3489; Ruttger's - 218-678-2885 - 3 miles
Restoration of wood boats on site
Bay Lake Classics - 218-678-3624

Comments: Airport manager & airport information phone number: 952-831-6622 ext 301
Winter storage of aircraft on floats

Field Elev: 1278' TPA: 2278' (1000' AGL)

Deerwood - M69

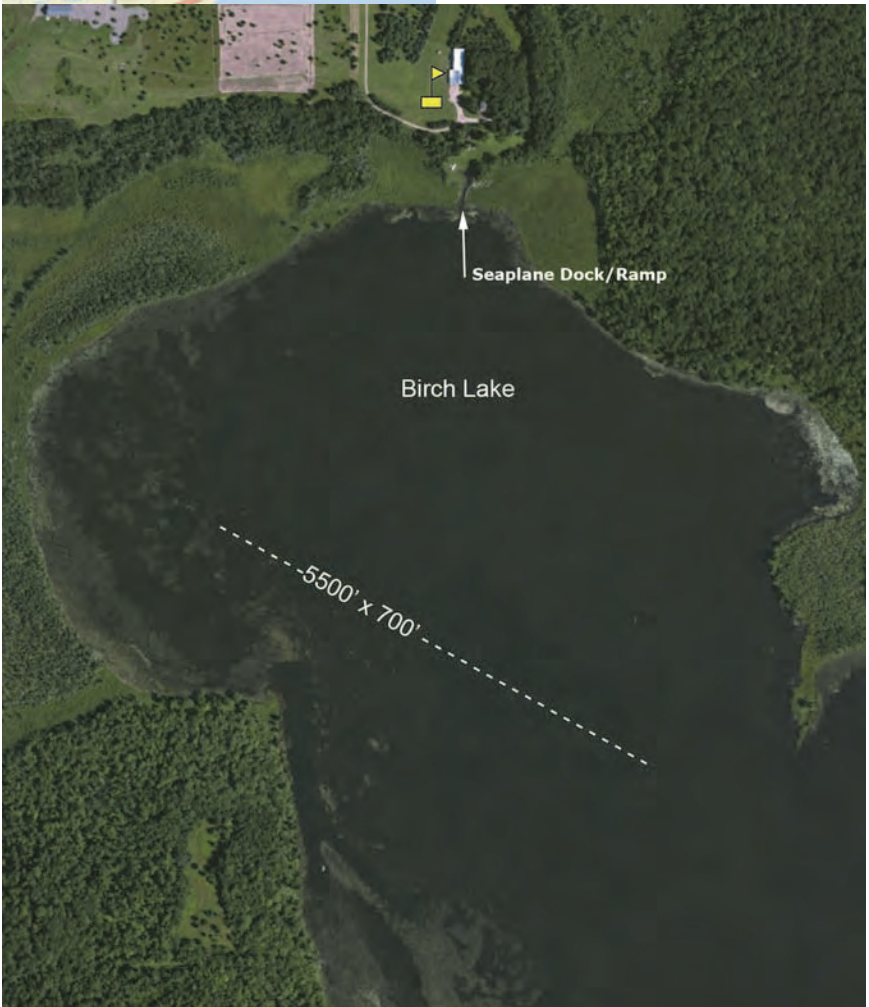
SEC. CH: TWIN CITIES

LAT: 46-22-10.850N

LONG: 093-48-49.92W

Approaches: Visual Only

COMM: 122.900



Birch Lake Seaplane Base

Duluth - DYT

www.duluthairport.com\skyharbor

5000 Minnesota Avenue, Duluth, MN 55802



Airport Manager: Brian Madsen - 218-733-0078 -
bmadsen@duluthairport.com

Contact Person: Brian Madsen - 218-733-0078

AWOS/ASOS: 218-720-4886 - VHF 119.275

MnWAS Loc/Hrs: Arrival/Departure Building - 24 hours

Attended: All/All/0800-1700

Available Fuel: 100LL - available 24 hours with credit card.

FBO(s): None

Businesses: Hangar 10 Aero - 218-310-2333 -
h10aero@gmail.com - www.hangar10aerosupply.net
Hatz Bantam Light Sport and Biplane - 218-310-2333 -
mark@hatzbantam.com - www.hatzbantam.com
Jonathan Aero - 218-269-2433 -
jonathanaero4@gmail.com
Lake Country Air Service, LLC - 612-812-1223 -
jjustad@tds.net - www.beaverairtours.com

Ground Transport: Courtesy car, courtesy bicycles, taxis, Uber, Lyft available; city bus at nearby park - ¼ mile, www.duluthtransit.com; Avis Rental Car - 218-727-7233; Duluth Water Taxi, www.duluthwatertaxi.com

Food Service: Soft drink vending machines; Love Creamery (Ice Cream) - weekends Jun-Aug; Restaurant delivery - www.fooddudesdelivery.com

Dining: Numerous restaurants 5-7 miles, some will deliver

Lodging: Numerous hotels 4-7 miles from airport -
www.visitduluth.com

Airport Events: None reported

Underwing Camp: Yes

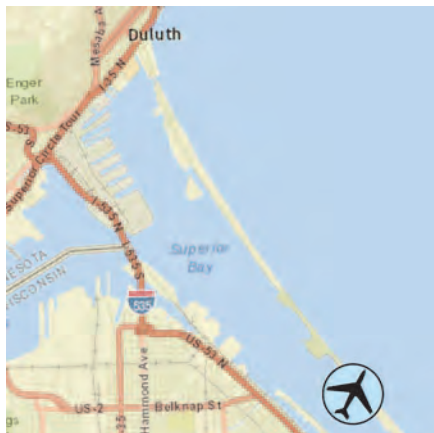
Campgrounds: Spirit Mountain - 218-624-8544; Indian Point -
855-777-0652

Local Attractions: Enger Golf Course; Canal Park; Park Point - Nature trail, beach and park (adjacent to airport); Spirit Mountain; Great Lakes Aquarium; Lake Superior Zoo; Maritime Museum; Aerial Lift Bridge; Duluth Entertainment & Convention Center (DECC); Amsoil Arena; Bayfront Festival Park; Experience Duluth (tours) Bentleyville Tour of Lights (Christmas Season); Grandma's Marathon; Tall Ships Festival; DLH Air Show

Comments: National Weather Service - 218-729-6697
U.S. Customs - 218-720-5203 - Airport of Entry
Duluth Airport Authority - www.duluthairport.com
When Duluth approach is closed contact Minneapolis Center - 127.9

Field Elev: 611' TPA: 1611' (1000' AGL)

Duluth - DYT



SEC. CH: GREEN BAY
LAT: 46-43-18.699N
LONG: 092-02-36.380W
Approaches: Visual Only
AIRPORT OF ENTRY
COMM: 122.7 (L)
WX: VHF 119.275
APP: 125.45 DLH CTR: 127.9 MSP
DLH CLNC DEL: 124.8



Notes:

Pilot Controlled Lighting - See A/FD for Details

Caution: Extensive Water Sports in Bay

Caution: Turbulence with Northeast Wind Off Lake

Duluth Sky Harbor Airport

East Gull Lake - M16

www.maddens.com

11266 Pine Beach Peninsula, Brainerd, MN 56401



Airport Manager: Ben Thuringer - 218-855-5910 -
ben@maddens.com

Contact Person: Ben Thuringer - 218-855-5910 -
ben@maddens.com

AWOS/ASOS: None

MnWAS Loc/Hrs: None

Attended: Unattended

Available Fuel: None

FBO(s): None

Businesses: None

Ground Transport: None

Food Service: Yes

Dining: Madden's on Gull Lake - 218-829-2811
Madden Inn
Madden Lodge
Parfecto Pizza

Lodging: Madden's on Gull Lake - 218-829-2811
Madden Inn
Madden Lodge

Airport Events: MSPA Safety Seminar

Underwing Camp: No

Campgrounds: No

Local Attractions: Madden's on Gull Lake Golf Course - 218-829-2811

Comments: None

Field Elev: 1197' TPA: 2197' (1000' AGL) East Gull Lake - M16



SEC. CH: TWIN CITIES
LAT: 46-24-46.370N
LONG: 094-22-14.65W
Approaches: Visual Only
Right Traffic Rwy 36W
COMM: 122.9



Use caution for towers north and west of landing area and for traffic at the East Gull Lake Airport

Steamboat Bay Seaplane Base

Elbow Lake - Y63

1112 - 2nd Street SW, Elbow Lake, MN 56531



Airport Manager: Joe LaRue - 218-685-6594 -
joe@prairie-air.net

Contact Person: Joe LaRue - 218-685-6594 -
joe@prairie-air.net

AWOS/ASOS: 218-685-6456 - VHF 118.075

MnWAS Loc/Hrs: Arrival/Departure Building - 24 hours

Attended: All/Mon-Fri/0700-1800

Available Fuel: 100LL - available 24 hours with credit card

FBO(s): Prairie Air, Inc. - 218-685-6594 - 122.9 -
joe@prairie-air.net - www.prairie-air.net

Businesses: None

Ground Transport: Courtesy car - call for key
Rainbow Rider - www.rainbowriderbus.com

Food Service: Catering available - 218-685-5100

Dining: Han's House - 218-685-4193 - 1 mile
The Knotty Pine - 218-685-4242 - 1 mile

Lodging: Country Inn Motel - 218-685-4511 - ½ mile

Airport Events: Annual Fly-In - first weekend in August

Underwing Camp: Yes

Campgrounds: Tipsinah Mounds Campground - 218-685-5114 - 6 miles

Local Attractions: Tipsinah Mounds Golf Course - Pomme de Terre Lake
Golf Course - 6 miles - 218-685-4271 or
800-660-8642 - Holes: 18; campgrounds; Pomme de
Terre Lake
Flekkefest Celebrations - first weekend in August; Grant
County Historical Museum; excellent fishing & hunting;
snowmobiling - 120 miles of trails

Comments: Airport manager's cell phone - 208-755-5988
Evening after hours phone - 208-755-5988
Arrival/Departure Building phone - 218-685-4905
FBO hours - Mon-Fri, 7:00 AM - 6:00 PM

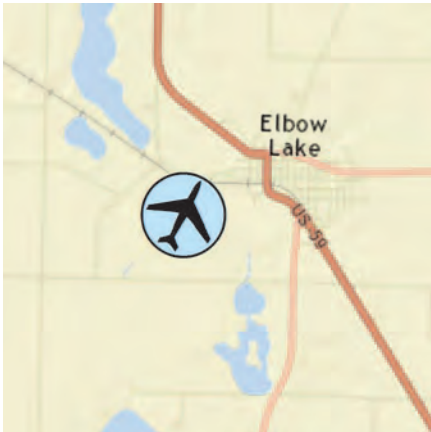
Seaplane Operations:

Any person desiring to use the Elbow Lake Seaplane Base must hold at least a Private Pilot Certificate with a seaplane rating and shall obtain the prior permission of the Elbow Lake airport manager for each landing and takeoff.

The Elbow Lake Seaplane Base shall not be used for air tours or air taxi operations and no training flights or multiple operations will be allowed at the Elbow Lake Seaplane Base.

Field Elev: 1206' TPA: 2206' (1000' AGL)

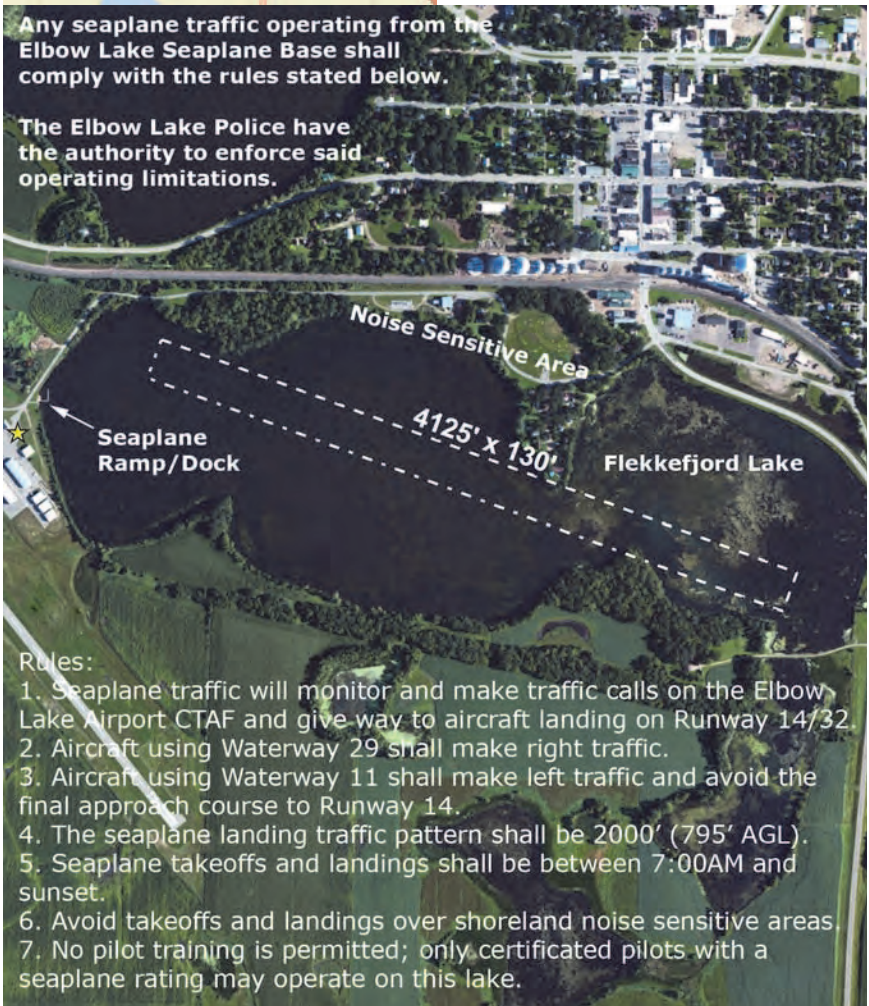
Elbow Lake - Y63



SEC. CH: TWIN CITIES
LAT: 45-59-05.396N
LONG: 095-59-30.670W
Approaches: RNAV
COMM: 122.9 (L)
WX: VHF 118.075
CTR: 126.1 MSP

Any seaplane traffic operating from the Elbow Lake Seaplane Base shall comply with the rules stated below.

The Elbow Lake Police have the authority to enforce said operating limitations.



Rules:

1. Seaplane traffic will monitor and make traffic calls on the Elbow Lake Airport CTAF and give way to aircraft landing on Runway 14/32.
2. Aircraft using Waterway 29 shall make right traffic.
3. Aircraft using Waterway 11 shall make left traffic and avoid the final approach course to Runway 14.
4. The seaplane landing traffic pattern shall be 2000' (795' AGL).
5. Seaplane takeoffs and landings shall be between 7:00AM and sunset.
6. Avoid takeoffs and landings over shoreland noise sensitive areas.
7. No pilot training is permitted; only certificated pilots with a seaplane rating may operate on this lake.

Elbow Lake Municipal Airport-Pride of the Prairie

Eveleth - 9Y5

7487 Ely Lake Drive, Eveleth, MN 55734



Airport Manager: Gary Ulman - 218-744-1428 -
taconiteaviation@gmail.com

Contact Person: Gary Ulman - 218-744-1428 -
taconiteaviation@gmail.com

AWOS/ASOS: 218-744-2369 - VOR 108.2

MnWAS Loc/Hrs: None

Attended: All/M-F/0800-1900, All/Sat/0800-1800, All/Sun/0900-
1700 via EVM

Available Fuel: 100LL

FBO(s): None

Businesses: Taconite Aviation, Inc. - 218-744-1428 -
taconiteaviation@gmail.com

Ground Transport: Quad City Cab - 218-749-5000
C & M Taxi - 218-749-4000
Car Rental - Ken Waschke Auto - 218-741-6000
Arrowhead Transit - www.arrowheadtransit.com

Food Service: None

Dining: Boomtown Woodfire - 3 miles - 218-248-8381
Subway - 4 miles - 218-744-2673
Mary's Morsels & Catering - 218-744-3323 - 4 miles
Numerous others - 9-10 miles

Lodging: Koke's Motel - 218-744-4500 - 4 miles
Super 8 - 218 744 1661 - 4 miles
AmericInn - 218-741-7839 - 10 miles
Holiday Inn Express - 218-741-7411 - 13 miles

Airport Events: None

Underwing Camp: Yes

Campgrounds: Ely Lake Campground - 1 mile
Biwabik Campground - 20 miles
Gilbert Sherwood Forest Campground - 6 miles

Local Attractions: Eveleth Golf Course - 2 miles - Holes: 9; Virginia Golf
Course - 12 miles - Holes: 18; Giants Ridge Golf
Course - 25 miles - Holes: 18; Land of the Loon
Festival - Mid-June; Hockey Hall of Fame; Taconite
Mining tours & views; Mesabi bike trail

Comments: Lobby door code - 215 (last 3 digits of emergency
frequency)

Field Elev: 1376' TPA: 2376' (1000' AGL)

Eveleth - 9Y5



SEC. CH: GREEN BAY
LAT: 47-26-38.786N
LONG: 092-28-33.829W
Approaches: Visual Only
COMM: 122.7
WX: VOR 108.2



Sky Harbor Seaplane Base

Grand Marais - ØG5

www.royaero.com

123 Airport Road, Grand Marais, MN 55604



Airport Manager: Rodney Roy - 218-387-3024 -
airport@boreal.org

Contact Person: Dottie & Rodney Roy -
218-387-3024 - airport@boreal.org

AWOS/ASOS: 218-387-1971 - VHF 119.925

MnWAS Loc/Hrs: None

Attended: Unattended

Available Fuel: 100LL, Jet A - for fuel call on 122.8 or 218-387-2012

FBO(s): None

Businesses: Roy Aero - 218-387-3024 - www.royaero.com

Ground Transport: Rentals - Steve's Sports & Auto - 218-387-1060
Taxi - Harriet Quarles Transportation - 218-387-1801

Food Service: Vending

Dining: The Landing - ¼ mile

Lodging: The Landing - ¼ mile

Airport Events: None reported

Underwing Camp: No

Campgrounds: Pine Mountain Campground - ½ mile
Devil's Track Campground - 5 miles

Local Attractions: Gunflint Hills Golf Course - 4 miles
Superior National at Lutsen Golf Course - 20 miles
Harbor of Grand Marais
Hiking
Fishing
Boating
Mountain bike trails

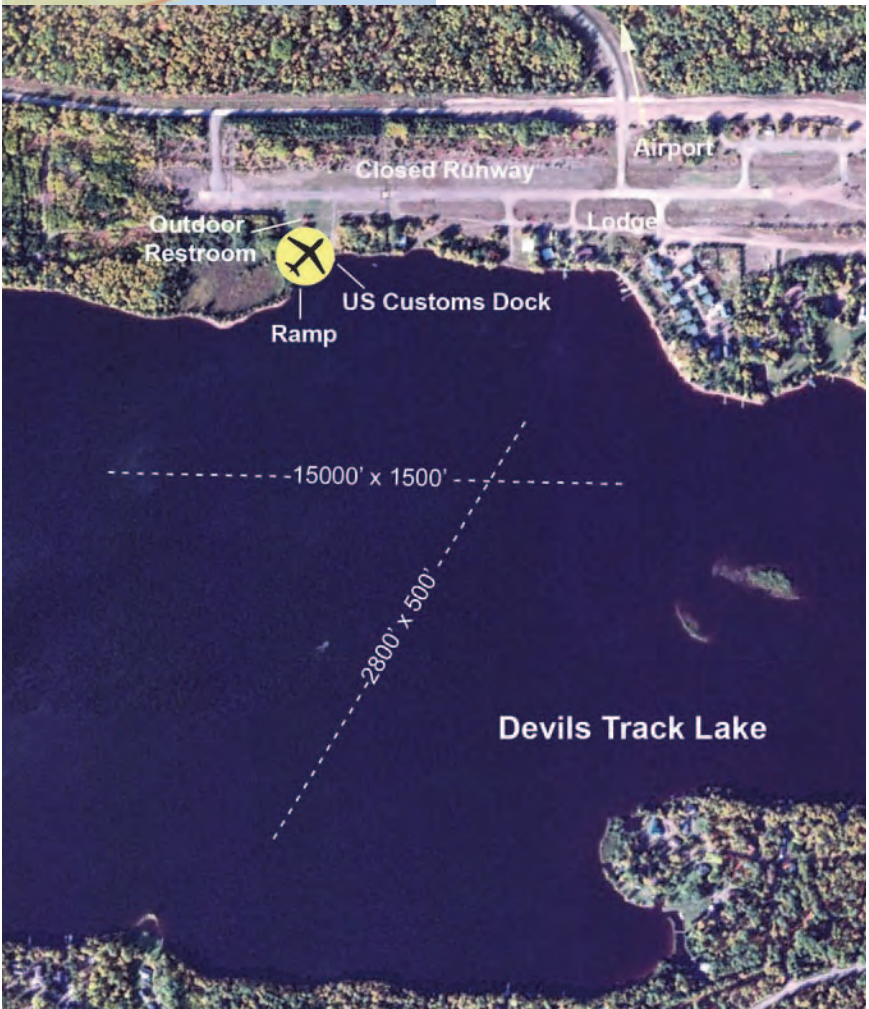
Comments: Floating docks, access road & ramp
U.S. Customs Landing Rights Airport - May 15 -
October 15 - advance notice required - 218-387-1148
(9:00 AM - 5:00 PM) or 218-475-2244 (24 hours)
Boreal Forest web site - www.boreal.org
After hours phone is manager's home phone -
218-387-2012

Field Elev: 1635' TPA: 2635' (1000' AGL)

Grand Marais - ØG5



SEC. CH: GREEN BAY
LAT: 47-49-35.029N
LONG: 090-23-00.890W
Approaches: Visual Only
COMM: 122.800
WX: VHF 119.925



Grand Marais-Cook County Seaplane Base

Grand Marais - Identifier Not Assigned

www.gunflint.com

143 South Gunflint Lake Road, Grand Marais, MN 55604



Airport Manager: John Fredrikson - 218-388-2294 - john@gunflint.com

Contact Person: John Fredrikson - 218-388-0501 - john@gunflint.com

AWOS/ASOS: None

MnWAS Loc/Hrs: None

Attended: Unattended

Available Fuel: None

FBO(s): None

Businesses: None

Ground Transport: None

Food Service: On-site

Dining: Justine's at Gunflint Lodge on-site - 218-388-2294

Lodging: Gunflint Lodge & Outfitters on-site - 33 cabins - 218-388-2294

Airport Events: None

Underwing Camp: No

Campgrounds: None

Local Attractions: Full service resort on-site; massages, fishing guides, Towering Pines Canopy Tour Zipline, Gunflint Riding Stables. Boundary Waters Canoe Area, canoes, kayaks, naturalist activities.

Comments: Gunflint Lodge docks staffed from 8am to 8pm, Mogas with ethanol available at dock.

Field Elev: 1545' TPA: 2545' (1000' AGL)

Grand Marais - TBD



SEC. CH: TWIN CITIES
LAT: 48-05-07N
LONG: 90-45-01W
Approaches: Visual Only
COMM: 122.9



Gunflint Lodge Seaplane Base

Hibbing - 9MNØ

www.rangeregionalairport.com

11038 Highway 37, Hibbing, MN 55746



Airport Manager: Shaun Germolus - 218-262-3452 -
shaun@rangeregionalairport.com

Contact Person: Barrett Ziemer - 218-262-3451 -
barrett@rangeregionalairport.com

AWOS/ASOS: 218-263-8384 - VHF 126.425

MnWAS Loc/Hrs: None

Attended: Unattended

Available Fuel: None

FBO(s): None

Businesses: Hibbing Fueling Facility - 218-263-4353
TNT Airworks LLC - 218-263-4238 -
tntairworkslc@msn.com - www.tntairworks.com

Ground Transport: Hibbing Taxi - 218-263-5065;
ACAR Auto Rental - 218-263-8943;
Enterprise - 218-263-3660

Food Service: None

Dining: None

Lodging: Hampton Inn - 218-262-0000 - 6 miles; Hibbing Park
Hotel & Suites - 218-262-3481 - 6 miles; Chisholm Inn &
Suites - 218-254-2000 - 8 miles; Holiday Inn Express -
218-741-7411 - 18 miles

Airport Events: None reported

Underwing Camp: No

Campgrounds: Contact City of Hibbing - 218-262-3486

Local Attractions: Municipal Golf Course; Mesaba Country Club & Golf
Course; Giants Ridge Golf & Ski Resort; Minnesota
Discovery Center; Hull Rust Mine

Comments: MnWAS located at airport
Carey Lake Seaplane Base Restrictions:
1. Prior permission required by Airport Manager. Call
218-262-3452.
2. Seaplane traffic will monitor and make traffic calls on
the Range Regional (Hibbing) Airport CTAF - 123.0
3. Aircraft landing at the airport shall have preference
over seaplane traffic.
4. Seaplane traffic shall fly a 500 foot AGL traffic pattern
and avoid conflict with traffic landing at the Range
Regional (Hibbing) Airport.
5. Seaplane traffic departing to the South will make a left
hand turn before Herman Road and remain north of the
airport until safely clear of the airport traffic area.

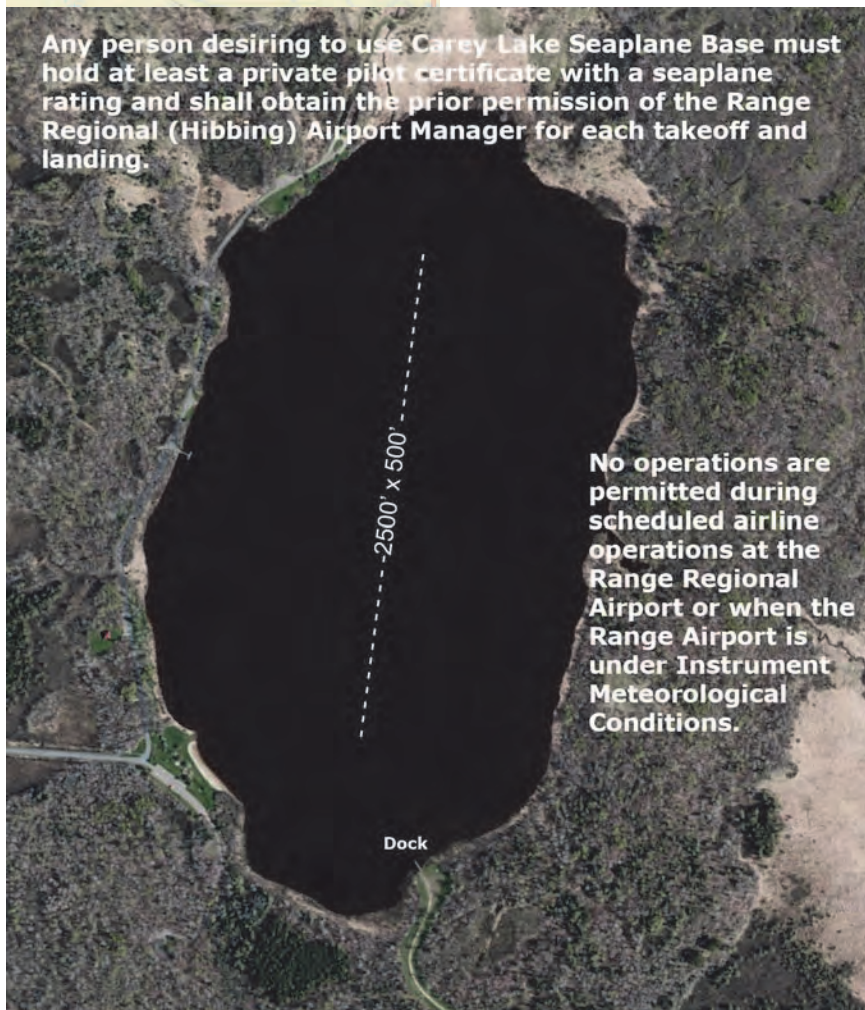
Field Elev: 1351' TPA: 1851' (500' AGL)

Hibbing - 9MNØ



SEC. CH: GREEN BAY
LAT: 47-25-05.754N
LONG: 092-49-39.671W
Approaches: Visual Only
COMM: 123.000
WX: VHF 126.425

Any person desiring to use Carey Lake Seaplane Base must hold at least a private pilot certificate with a seaplane rating and shall obtain the prior permission of the Range Regional (Hibbing) Airport Manager for each takeoff and landing.



No operations are permitted during scheduled airline operations at the Range Regional Airport or when the Range Airport is under Instrument Meteorological Conditions.

Carey Lake Seaplane Base

International Falls - Ø9I

www.internationalfallsairport.com

Highway 11 East, International Falls, MN 56649



Airport Manager: Thor Einarson - 218-283-4461 -
thor@einarsonflying.com

Contact Person: Thor Einarson - 218-283-4461 -
thor@einarsonflying.com

AWOS/ASOS: 218-285-2996 - VHF 120.0

MnWAS Loc/Hrs: None

Attended: Unattended

Available Fuel: 100LL - for fuel call 122.8 or 218-283-4461

FBO(s): None

Businesses: None

Ground Transport: Arrowhead Transit - www.arrowheadtransit.com
City Cab - 218-283-8635

Food Service: None

Dining: International Falls: Margarita's Mexican Grill 218-283-3333; Chocolate Moose Restaurant - 218-283-8888; Giovanni's - 218-283-2064; Lenard's AmericInn - 218-283-8000; Rose Garden Restaurant - 218-283-4551; Sandy's Place - 218-185-9108; Shorelunch Café - 218-185-7483; Dairy Queen - 218-283-3428; Domino's Pizza - 218-283-3444; Hardees - 218-283-9945; McDonald's - 218-283-9500; Subway - 218-283-4555
Additional Dining in Ranier and on Rainy Lake

Lodging: International Falls: Budget Host Inn - 218-283-2577; Days Inn - 218-283-9441; Falls Motel - 218-283-8434; Hilltop Motel - 218-283-2505; AmericInn - 218-283-8000; Northern Lights Motel - 218-283-2528; America's Best Value Inn - 218-283-8811; TeePee Motel - 218-283-8494; Voyageur Motel - 218-283-9424
Additional Lodging in Ranier and on Rainy Lake

Airport Events: None reported

Underwing Camp: No

Campgrounds: International Falls: Arnold's Campground & R.V. Park - 218-285-9100 - 3 miles; International Voyageurs R.V. Park - 218-283-4679; Riverside Court - 218-283-2839 - 3 miles
Additional camping on Rainy Lake

Local Attractions: See airport entry for INL - Falls International Airport

Comments: For fuel contact Einarson Flying Service, Inc. - 218-283-4461

National Weather Service - 218-283-8431

U.S. Customs - 218-283-2541 - contact FSS 123.6

15 minutes prior to landing and call before takeoff;

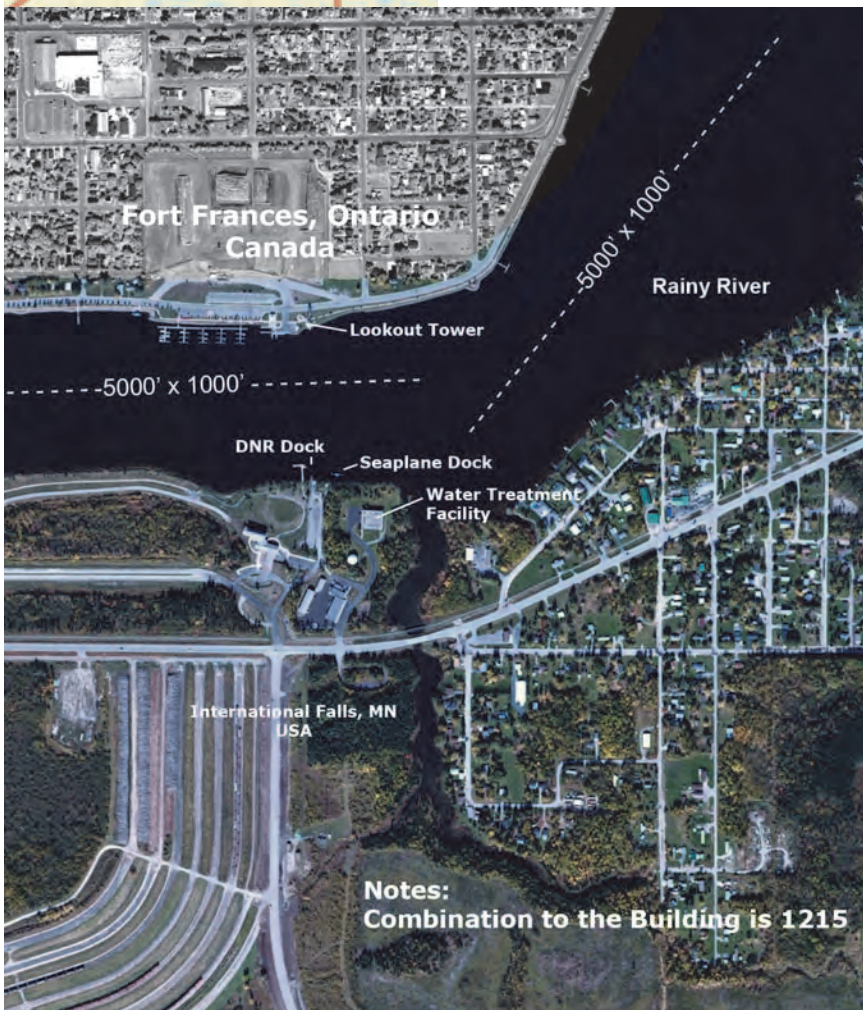
Area information: www.rainylake.org &

www.ci.international-falls.mn.us

Field Elev: 1110' TPA: 1710' (600' AGL) International Falls - Ø9I



SEC. CH: TWIN CITIES
LAT: 48-36-21.000N
LONG: 093-22-15W
Approaches: Visual Only
COMM: 122.800
WX: VHF 120.0



International Falls Seaplane Base

Inver Grove Heights - Ø9Y

River Road, Inver Grove Heights, MN 55076



Airport Manager: Robert Wiplinger - 651-286-6612 -
bwiplinger@wipaire.com

Contact Person: Robert Wiplinger - 651-451-1205 -
bwiplinger@wipaire.com

AWOS/ASOS: None

MnWAS Loc/Hrs: None

Attended: All/All/All

Available Fuel: 100LL - contact FBO

FBO(s): Wipaire, Inc.

Businesses: None

Ground Transport: Taxi

Food Service: None

Dining: Numerous nearby - see South St. Paul Municipal
Airport - Fleming Field (SGS) for details

Lodging: Numerous nearby - see South St. Paul Municipal
Airport - Fleming Field (SGS) for details

Airport Events: None reported

Underwing Camp: No

Campgrounds: None reported

Local Attractions: Numerous nearby - see South St. Paul Municipal
Airport - Fleming Field (SGS) for details

Comments: None

Field Elev: 687' TPA: 1687' (1000' AGL) Inver Grove Heights - Ø9Y



SEC. CH: TWIN CITIES
LAT: 44-48-59.879N
LONG: 093-00-55.769W
Approaches: Visual Only
Right Traffic Rwy 35W
COMM: 122.900



Wipline Seaplane Base

Lino Lakes - 8Y4

www.adventureseaplane.com

6980 Lake Drive, Lino Lakes, MN 55014



Airport Manager: Bruce R. Hanson/Cherie Burger -
651-780-4179 - N70ky@yahoo.com

Contact Person: Bruce R. Hanson/Cherie Burger -
651-780-4179 - N70ky@yahoo.com

AWOS/ASOS: None

MnWAS Loc/Hrs: None

Attended: May-Oct/All/Dawn-Dusk

Available Fuel: 100LL - after hours call 651-792-4703

FBO(s): None

Businesses: Adventure Seaplanes LLC. - 612-868-4243 -
fly@adventureseaplanes.com -
www.adventureseaplanes.com
Seaplane Services, Inc. - 651-792-4703 -
bob.timm@seaplaneservices.com -
www.seaplaneservices.com

Ground Transport: Yes

Food Service: None

Dining: Matthew's Family Restaurant - 1 mile;
Ta's - 1 mile; Pizza Hut - 1 mile; Miller's On Main -
2 miles; Burger King - 2 miles; Subway - 2 miles;
McDonald's - 2 miles; Dairy Queen - 2 miles;
Trappers Bar & Restaurant (on the lake)

Lodging: Mounds View Inn - 5 miles
Comfort Inn - 1½ miles

Airport Events: Seaplane Pilots Annual Picnic - August

Underwing Camp: Yes

Campgrounds: On site; Rice Creek/Chain of Lakes Regional Park -
651-426-7564

Local Attractions: Chomonix Golf Course - 1 mile; canoeing; fishing;
Shoreview Community Center - 5 miles; public library -
1 mile

Comments: Rice Lake Elementary School is on the south side of the lake. Approach & departure to & from the west contact Anoka Control Tower on 132.4. Make approach & departure over adjoining lakes when possible.

Field Elev: 880' TPA: 1480' (600' AGL)

Lino Lakes - 8Y4



SEC. CH: TWIN CITIES
LAT: 45-08-59.878N
LONG: 093-07-00.800W
Approaches: Visual Only
COMM: 122.900



Surfside Seaplane Base

Tower - 12D

5800 Hoodoo Point Road, Tower, MN 55790



Airport Manager: John Burgess - 218-780-5902 -
jbfliht63@gmail.com

Contact Person: John Burgess - 218-780-5902 -
cityoftower@accessmn.com

AWOS/ASOS: None

MnWAS Loc/Hrs: Arrival/Departure Building - 24 hours

Attended: Unattended

Available Fuel: 100LL - available 24 hours with credit card

FBO(s): None

Businesses: Adventure Bound Seaplanes, Inc. - 218-410-7935 -
fly@adventureseaplanes.com -
www.adventureseaplanes.com

Ground Transport: Fortune Bay Resort & Casino courtesy van -
218-753-6400
Airport courtesy van
Arrowhead Transit - www.arrowheadtransit.com

Food Service: None

Dining: Tower Café - 218-753-6045 - 1 mile
Benchwarmers - 218-753-5158 - 1 mile
Good Ole Days - 218-753-6097 - 1 mile

Lodging: Marjo Motel - 218-753-4851 - 1 mile
Tower Hotel - 218-753-2710 - 1 mile
Fortune Bay Resort & Casino - 218-753-6400

Airport Events: Annual Fly-In

Underwing Camp: No

Campgrounds: Hoodoo Point Campground - adjacent to airport

Local Attractions: Fortune Bay Resort & Casino - 218-753-6400
Lake Vermilion
Hoodoo Point Campground
Public beach 5 blocks from airport
Soudan Underground Mine
Fortune Bay Resort, Casino & Golf Course
Ironworld

Comments: Self service fuel at both the seaplane base & airport
Tiedowns available
Float plane services - in & out of water

Field Elev: 1370' TPA: 2370' (1000' AGL)

Tower - 12D



SEC. CH: GREEN BAY
 LAT: 47-49-06.000N
 LONG: 092-17-30W
 Approaches: RNAV
 Right Traffic Rwy 26
 COMM: 122.9 (L)
 CTR: 127.9 MSP
 RCO FSS (ELO): 122.1R 109.6T
 RCO FSS (EVM): 122.45



Tower Municipal Airport

Waubun - M49

www.jollyfisherman.com

39126 Jolly Fisherman Road, Waubun, MN 56589



Airport Manager: Anne Buelow - 701-388-8042 -
anne@jollyfisherman.com

Contact Person: Anne Buelow - 701-388-8042 -
anne@jollyfisherman.com

AWOS/ASOS: None

MnWAS Loc/Hrs: None

Attended: May-Oct/All/Daylight, Nov-Apr/All/Unattended

Available Fuel: None

FBO(s): None

Businesses: None

Ground Transport: Mahnommen County Heartland Express -
www.mahnommencounty-mn.org/heartland_express.html

Food Service: Microwave food
Frozen pizza

Dining: 10 miles

Lodging: 15 cabins at seaplane base

Airport Events: None reported

Underwing Camp: No

Campgrounds: Across the lake

Local Attractions: Golf Course - 30 miles
Big Elbow Lake

Comments: None

Field Elev: 1499' TPA: 2499' (1000' AGL)

Waubun - M49



SEC. CH: TWIN CITIES
LAT: 47-08-34.854N
LONG: 095-31-44.106W
Approaches: Visual Only
COMM: 122.900



Jolly Fisherman Seaplane Base