

2017

# AIRPORT DIRECTORY & TRAVEL GUIDE



**MINNESOTA**

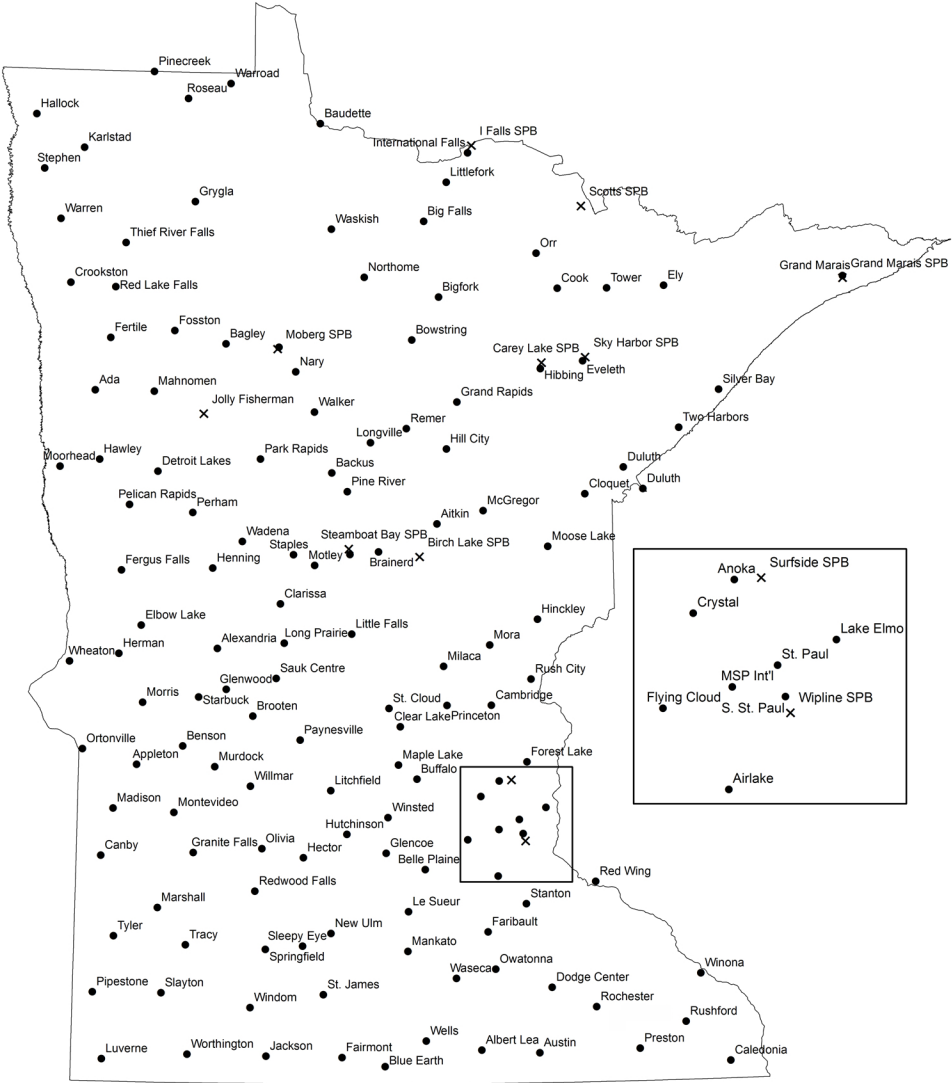
MnDOT Office of Aeronautics

[www.mndot.gov/aero](http://www.mndot.gov/aero)

 Facebook

 Twitter

# Minnesota Public Airports and Seaplane Bases by Associated City



● Public Airport    ✕ Public Seaplane Base





**Office of Aeronautics**  
**222 East Plato Boulevard**  
**St. Paul, MN 55107-1618**  
**651-234-7200 / 800-657-3922**

Aviators!

Enjoy your 2017 Minnesota Airport Directory and Travel Guide! It is a valuable resource which is updated and published annually by your MnDOT Office of Aeronautics. Consider this your guide to fun and new adventures as you visit Minnesota's wonderful airports and surrounding communities!

The information in this directory can guide you towards transportation, lodging, camping, and dining options; tourism and recreational activities; and community and airport events. As you venture beyond the airport, make sure to let the establishments and events you visit know that you came to the community via the airport. Knowing that the airport truly is a gateway for visitors is an important piece in ensuring local support and enthusiasm for an airport. You as pilots and aviation enthusiasts can make a big difference with this one simple act.

Check us out on Facebook, Twitter, and visit our web site often for new information and updates to our list of aviation events, airshows, and fly-ins around the state. If your airport is having an event which is not shown on our list, let us know by sharing that information with us. We'll be happy to include it. You can find us at: [www.mndot.gov/aero](http://www.mndot.gov/aero)

The MnDOT Office of Aeronautics is tasked with the promotion and protection of aviation safety throughout the state. Our system of airports, nav aids, weather systems and other programs and systems are in place to serve you and make flying safe and enjoyable. We also encourage you to become active in your local airport community and engage in safety-related learning and ongoing training. A great place to start is the FAA WINGS Program and the website [www.faasafety.gov](http://www.faasafety.gov)

While we believe we have the best airports available to the flying public, we do realize things like weather and runway conditions can change quickly. If you see something which could impact safety at any airport, please let the airport manager know about it promptly. If you have trouble contacting them using the information found in this directory, please let us know. You are helpful as our eyes and ears throughout Minnesota, and we appreciate your partnership and assistance to help ensure aviation safety.

Be sure to get a complete weather briefing before you take off to explore any of Minnesota's publicly owned airports and seaplane bases, or wherever your destination may be. Always make safety your number one priority. Enjoy flying in Minnesota!

A handwritten signature in black ink that reads 'Cassandra Isackson'.

Cassandra Isackson  
Director

# **Notice to Directory Users**

The information contained in this directory was current as of December 10, 2016. This directory (along with up-to-date changes) is also available on our web site at [www.mndot.gov/aero](http://www.mndot.gov/aero)

Please inform us of corrections and/or additions that come to your attention by phone, e-mail, or by marking the affected page and mailing to:

MnDOT Office of Aeronautics  
Attn: Rachel Obermoller  
222 East Plato Blvd.  
St. Paul, MN 55107-1618  
1-800-657-3922  
[rachel.obermoller@state.mn.us](mailto:rachel.obermoller@state.mn.us)

The paper version of this directory was printed in Minnesota on Minnesota-milled paper. If you won't use your paper copy, please consider passing it along to someone who will or sharing with your local airport. An electronic version (PDF) is available on our website.

## **Note:**

To request this document in an alternative format, please contact the Affirmative Action Office at 651-366-4723 or 1-800-657-3774 (Greater Minnesota); 711 or 1-800-627-3529 (Minnesota Relay). You may also send an email to [ADArequest.dot@state.mn.us](mailto:ADArequest.dot@state.mn.us). (Please request at least one week in advance).

## **Cover Photo:**

A seaplane rests on the lake at one of Minnesota's picturesque seaplane bases. Photograph by Kelly Akhund.

This year's cover photo won the contest, as voted on by you, users of Minnesota's airports. We'll be looking for your submissions again in 2017, so keep track of your best photos. Follow us on Facebook, Twitter, or watch our website for details about the 2018 cover photo contest.



## **Customs Procedures**

Prior to conducting international flights between the United States and Canada, pilots are encouraged to become familiar with applicable requirements pertaining to documents, flight planning, and arrival notification, the transporting of articles, authorized airports, on-site inspection procedures, etc.

This information may be obtained from various sources, which include:

- Canada Border Service Agency – 1-888-CANPASS or [www.cbsa.gc.ca](http://www.cbsa.gc.ca)
- Canada Flight Supplement and Canada Water Aerodrome Supplement – available from NAV CANADA: 1-866-731-PUBS or <http://products.navcanada.ca>
- U.S. Customs Service, Minneapolis, MN office – 612-725-3689 or [www.cbp.gov](http://www.cbp.gov)
- Guide for Private Flyers and Know Before You Go – available from U.S. Customs and Border Protection at [www.cbp.gov](http://www.cbp.gov)

Substantial penalties may be imposed for failure to comply with customs and immigration regulations.

# Government Agencies

**Camp Ripley** ..... 320-616-2780

## **FAA – [www.faa.gov](http://www.faa.gov)**

Minneapolis ARTCC ..... 651-463-5500

Enroute Air Traffic Control

Minneapolis Airports District Office ..... 612-253-4610

Airport Construction & Maintenance

Minneapolis Flight Standards District Office ..... 612-253-4400

Licensing of Airmen & Mechanics; Aircraft Certification;  
Accident Prevention Program; Air Carrier Operations

Leidos Automated Flight Service Station ..... 800-992-7433

Filing Flight Plans ..... (800-WX-BRIEF)

Weather and Airport Information

**National Transportation and Safety Board (NTSB)** ..... 303-373-3500

**[www.nts.gov](http://www.nts.gov)**

Accident Reporting

Investigation

**Metropolitan Airports Commission** ..... 612-726-8100

**[www.metroairports.org](http://www.metroairports.org)**

## **Other Aeronautics Offices**

Illinois Department of Transportation ..... 217-785-8500

Iowa Department of Transportation ..... 515-239-1691

North Dakota Department of Transportation ..... 701-328-9650

South Dakota Department of Transportation ..... 605-773-3574

Wisconsin Department of Transportation ..... 608-266-3351

## **MnDOT Office of Aeronautics**

General Information ..... 800-657-3922, 651-234-7200

Aircraft Registration ..... 651-234-7201

MnWAS ..... 651-234-7207

## **U.S. Department of Agriculture**

U.S. Forest Service ..... [www.fs.fed.us/fire](http://www.fs.fed.us/fire)

## **U.S. Department of the Interior (National Park Service)**

Fire & Aviation Management ..... [www.nps.gov/fire](http://www.nps.gov/fire)

Individual airport numbers are listed on their respective page.



# Minnesota Weather Access System (MnWAS)

MnDOT provides computers for use in obtaining weather briefing information at airports throughout Minnesota. The homepage on these computers provides a list of suggested websites, however users may also enter a web address into the browser address bar. To access the home page for the MnWAS computers from any internet-enabled device, go to [www.mndot.gov/aero](http://www.mndot.gov/aero) and click on the "Weather Links" in the "Pilot" section of our site.

The homepage for the computers also provides information about the MnWAS program, a brief description of the selected links, and the information about obtaining a weather briefing online.

For questions about the MnWAS program or to report an issue with a MnWAS computer or printer, please contact Rachel Obermoller at 651-234-7207, call Aeronautics at 1-800-657-3922, or email [rachel.obermoller@state.mn.us](mailto:rachel.obermoller@state.mn.us)

## **MnWAS computers are now available at the following airports:**

Aitkin	Faribault	Marshall	Rochester
Albert Lea	Fergus Falls	McGregor	Roseau
Alexandria	Forest Lake	Milaca	Rush City
Austin	Fosston	Minneapolis-LVN	Rushford
Bagley	Glencoe	Minneapolis-ANE	St. Cloud
Baudette	Glenwood	Minneapolis-MIC	St. James
Bemidji	Grand Marais	Minneapolis-FCM	St. Paul-21D
Benson	Grand Rapids	Minneapolis-MSP	St. Paul-STP
Bloomington (Academy College)	Granite Falls	Montevideo	Sauk Centre
Blue Earth	Hallock	Moorhead	South St. Paul
Brainerd	Hawley	Mora	Springfield
Buffalo	Hector	Morris	Stanton
Cambridge	Hibbing	Nary	Staples
Canby	Hinckley	New Ulm	Starbuck
Clear Lake	Hutchinson	Olivia	Thief River Falls
Cloquet	International Falls	Orr	Tower
Cook	Jackson	Ortonville	Tracy
Crane Lake	Le Sueur	Owatonna	Two Harbors
Crookston	Lino Lakes SPB	Park Rapids	Wadena
Detroit Lakes	Litchfield	Paynesville	Walker
Dodge Center	Little Falls	Perham	Warroad
Duluth Int'l	Long Prairie	Pine River	Waseca
Duluth Sky Harbor	Longville	Pinecreek	Wells
Elbow Lake	Luverne	Pipestone	Willmar
Ely	Madison	Preston	Windom
Eveleth	Mahnomen	Princeton	Winona
Eveleth SPB	Mankato	Red Wing	Winsted
Fairmont	Maple Lake	Redwood Falls	Worthington

# Automated Weather Observation Systems (AWOS) & Automated Surface Observation Systems (ASOS)

Airport	Facility/Frequency	Phone Number
Aitkin .....	VHF 118.675.....	218-927-2101
Albert Lea .....	VOR 109.8.....	507-377-1583
Alexandria.....	VHF 118.375.....	320-763-7174
Appleton.....	VHF 118.5.....	320-289-1265
Austin .....	VHF 119.025.....	507-433-6667
Baudette.....	VHF 126.775.....	218-634-3080
Bemidji.....	VOR 110.0.....	218-755-2575
Benson.....	VHF 118.45.....	320-843-3242
Bigfork .....	NDB 345.....	218-743-3289
Brainerd .....	VHF 126.775.....	218-828-3314
Buffalo.....	VHF 120.450.....	763-684-0762
Cambridge.....	VHF 121.125.....	763-689-9562
Canby.....	VHF 118.575.....	507-223-5293
Cloquet.....	VHF 118.525.....	218-879-0783
Cook.....	VHF 118.175.....	218-666-2539
Crookston.....	VHF 126.425.....	218-281-3018
Detroit Lakes.....	VOR 111.2.....	218-847-8626
Dodge Center.....	VHF 119.075.....	507-374-6369
Duluth Int'l.....	VHF 124.1.....	218-723-8340
Duluth Sky Harbor.....	VHF 119.275.....	218-720-4886
Elbow Lake.....	VHF 118.075.....	218-685-6456
Ely.....	VHF 132.025.....	218-365-3814
Eveleth.....	VOR 108.2.....	218-744-2369
Fairmont.....	VOR 110.2.....	507-238-1562
Faribault.....	VOR 111.2.....	507-332-2505
Fergus Falls.....	VOR 110.4.....	218-736-7216
Flag Island.....	VHF 118.375.....	218-223-4023
Fosston.....	NDB 224.....	218-435-6448
Glencoe.....	NDB 407.....	320-864-5830
Glenwood.....	VHF 118.925.....	320-634-5660
Grand Marais.....	VHF 119.925.....	218-387-1971
Grand Rapids.....	VHF 118.425.....	218-326-8337
Granite Falls.....	VHF 120.10.....	320-564-9388
Hallock.....	VHF 126.475.....	218-843-2415
Hibbing.....	VHF 126.425.....	218-263-8384
Hinckley.....	VHF 118.225.....	320-384-6169
Hutchinson.....	VHF 118.525.....	320-587-3343
International Falls.....	VHF 120.0.....	218-285-2996
Jackson.....	VHF 118.1.....	507-847-5810
Litchfield.....	VOR 109.0.....	320-693-6456
Little Falls.....	VHF 119.450.....	320-632-6791
Long Prairie.....	VHF 118.65.....	320-732-3508
Longville.....	VHF 118.275.....	218-363-3347
Luverne.....	VHF 119.825.....	507-283-5027
Madison.....	VHF 118.975.....	320-598-3863
Mahnomen.....	VHF 121.125.....	218-936-2507
Mankato.....	VHF 118.175.....	507-625-3726
Maple Lake.....	VHF 128.325.....	320-963-3300
Marshall.....	VOR 111.0.....	507-532-5269
McGregor.....	VHF 119.575.....	218-768-2593
Minneapolis-LVN.....	VHF 118.0.....	952-469-5850
Minneapolis-ANE.....	VHF 120.625.....	763-780-9025
Minneapolis-MIC.....	VHF 124.475.....	763-531-2343
Minneapolis-FCM.....	VHF 124.9.....	952-941-4156
Minneapolis-MSP.....	VHF 135.35.....	612-725-0939
Montevideo.....	VOR 111.6.....	320-269-5830
Moorhead.....	VHF 120.0.....	218-287-5049



<b>Airport</b>	<b>Facility/Frequency</b>	<b>Phone Number</b>
Moose Lake .....	VHF 119.125.....	218-485-5199
Mora.....	VHF 123.925.....	320-679-1629
Morris.....	VOR 109.6 .....	320-589-1303
New Ulm.....	VHF 118.325.....	507-359-1656
Olivia .....	VHF 119.275.....	320-523-5924
Orr .....	VHF 118.325.....	218-757-3169
Ortonville.....	VHF 119.225.....	320-839-2363
Owatonna.....	VHF 128.325.....	507-455-0642
Park Rapids .....	VOR 110.6.....	218-732-0920
Paynesville.....	VHF 120.35 .....	320-243-4538
Pine River.....	VHF 118.525.....	218-587-3420
Pipestone.....	VHF 118.375.....	507-825-6895
Preston .....	VHF 118.55.....	507-765-2182
Princeton .....	VHF 119.025.....	763-389-0615
Red Wing .....	VHF 119.250.....	715-594-3763
Redwood Falls .....	VHF 126.575.....	507-644-3564
Rochester .....	VHF 120.5 .....	507-285-0298
Roseau.....	VOR 108.8 .....	218-463-1803
Rush City.....	VHF 118.8.....	320-358-3339
St. Cloud .....	VOR 112.1.....	320-240-8781
St. James.....	NDB 260 .....	507-375-7105
St. Paul-STP .....	VHF 118.35.....	651-298-1410
St. Paul-21D.....	VHF 120.075.....	651-779-5949
Sauk Centre.....	VHF 118.475.....	320-352-0136
Silver Bay.....	NDB 350 .....	218-226-3537
Slayton.....	VHF 118.55.....	507-836-6128
South St. Paul.....	VHF 119.425.....	651-457-8120
Stanton.....	VHF 119.35.....	507-664-3806
Staples.....	VHF 118.325.....	218-894-3666
Thief River Falls .....	VHF 119.025.....	218-681-1918
Tracy.....	VHF 120.0 .....	507-629-9006
Two Harbors .....	VHF 119.325.....	218-834-6591
Wadena .....	VHF 128.325.....	218-631-7774
Walker.....	VHF 119.0 .....	218-547-2451
Warroad.....	VHF 119.925.....	218-386-1813
Waseca .....	VHF 118.425.....	507-835-3657
Waskish.....	VHF 124.175.....	218-647-8415
Wheaton.....	VHF 118.775.....	320-563-4975
Willmar.....	VOR 113.7 .....	320-235-8287
Windom.....	VHF 118.525.....	507-831-1833
Winona.....	VOR 111.4.....	507-453-2991
Worthington.....	VOR 110.6.....	507-376-9441

From an optimum location on the airport, these stations measure and report wind direction and speed, visibility, sky condition, temperature, dew point, type of precipitation, lightning strikes and barometric pressure which is converted into an altimeter setting. Current weather information can be obtained by telephoning the AWOS/ASOS site. A computer generated voice relays up-to-the-minute observations.

The data is visually displayed on a remote computer monitor at most airports, and is simultaneously broadcast over the local radio navigation aid or a VHF transmitter for in-flight use. Data is gathered in 20-minute intervals from each AWOS site (ASOS data is gathered hourly with specials) and distributed nationally over an FAA NADIN computer network, allowing these reports to become available through computer weather systems such as MnWAS.

Where installed, the AWOS or ASOS is an official weather reporting source, and is approved without restriction for FAR Part 121 and 135 operations. If you have questions regarding weather observation stations, please contact Bob Milton at 651-234-7250

# Control Towers

Airport	Hours of Operation (Local Time)	F r e q u e n c i e s				Phone
		ATIS	App Cont	Tower	Ground	
Duluth Intl	24 hours	124.1 270.1	125.45 255.9	118.3 257.8	121.9 348.6	(218) 722-7326
Fargo	24 Hours	124.5	120.4 125.125	133.8	121.9	(701) 235-8894
Grand Forks	0600-2330	119.4	118.1	118.4 120.55	124.575	(701) 792-4260
LaCrosse	0600-2100	124.95	Mpls Ctr 128.6	118.45	121.8	(608) 783-0202
Mpls Anoka	0700-2100	120.625	126.5	132.4	121.85	(763) 717-3045
	Oct 1-Apr 30					
	0700-2200 May 1-Sep 30					
Mpls Crystal	0700-2100	124.475	126.5	120.7	121.6	(763) 537-9161
	Oct 1-Apr 30					
	0700-2200 May 1-Sep 30					
Mpls Flying Cloud	0700-2100 1st Sun in Nov	124.9	134.7	119.15	121.7	(952) 941-1188
	0700-2200 2nd Sun in March					
Mpls/St. Paul Intl	24 hours	135.35 ARR* 120.8 DEP	119.3 NE 126.95 SW 118.72 RWY 35	126.7 123.95 123.675	121.9 S 121.8 N 127.925 W	(612) 713-4055
Rochester International	0500-2300	120.5	119.8 SW 119.2 NE	118.3	121.9	(507) 289-3198
St. Cloud Regional	0700-2300	119.375	121.05	118.25	123.75	(320) 650-3288
St. Paul Downtown	0600-2200 M-F	118.35	121.2	119.1	121.675	(651) 312-8840
	0700-2200 S-S					
Sioux Falls	0500-2400	126.6	125.8 126.9	118.3	121.9	(605) 338-4841

# Hot Spots

The FAA has turned a spotlight on Runway Incursions. Anytime an aircraft, person or vehicle gets into the active runway environment without clearance, there is the possibility of a collision and loss of life. The FAA has been collecting and analyzing data on Runway Incursions at tower-controlled airports. When they identify areas on an airport where there have been Runway Incursions or where pilots and vehicle operators have gotten disoriented, those spots are identified as "Hot Spots."

The most current information on hot spots can be found in FAA publications on the airport diagrams in the approach plates and in the back of the Airport Facility Directory.

Runway Incursions occur at non-towered airports and they are just as dangerous. There is no data for non-towered airports, but we can apply some of what we have learned about towered airports at non-towered fields. Runway Incursions are more common at complex intersections where more than two runways or taxiways intersect. Beware of obstructed intersections where the pilot cannot see the entire length of the runway they are entering or crossing. Be cautious when operating at airports with parallel runways.

At both tower-controlled and non-towered airports one of the best tools for fighting Runway Incursions is to use an airport diagram. The airport diagrams in this directory cover all of the Minnesota public airports. This information was current when we went to press, and as we become aware of changes we update the diagrams on our website at: [www.mndot.gov/aero](http://www.mndot.gov/aero).

For airports outside of Minnesota, many airport diagrams can be found in the Airport Facility Directory or the Instrument Approach Procedures. Airport diagrams for these airports and many more can also be found on the Internet. We cannot guarantee the accuracy of the information found on this or any other website outside of our control.

To find the current FAA hot spots for Minnesota airports visit [http://www.faa.gov/airports/runway\\_safety/hotspots](http://www.faa.gov/airports/runway_safety/hotspots)

# Partial Index

For locating airports whose names differ  
from that of the associated city.

<b>FOR</b>	<b>SEE</b>
Airlake Airport .....	Minneapolis
Anoka County-Blaine – Janes Field .....	Minneapolis
A.R.S. Sport Strip .....	Belle Plaine
Birch Lake Seaplane Base .....	Deerwood
Carey Lake Seaplane Base .....	Hibbing
Chisholm-Hibbing Municipal Airport .....	Hibbing
Crystal Airport .....	Minneapolis
Falls International Airport .....	International Falls
Field of Dreams .....	Hinckley
Fillmore County Airport .....	Preston
Fleming Field .....	South St. Paul
Flying Cloud Airport .....	Minneapolis
Hanover Airport .....	Littlefork
Houston County Airport .....	Caledonia
Iseidor Iverson Airport .....	McGregor
Jolly Fisherman Seaplane Base .....	Waubun
Lac Qui Parle County .....	Madison
Lake Elmo Airport .....	St. Paul
Leaders' Clear Lake Airport .....	Clear Lake
Moberg Air Base Seaplane Base .....	Bemidji
Morey's Airport .....	Motley
Norman County-Ada-Twin Valley .....	Ada
Piney-Pinecreek Border Airport .....	Pinecreek
Pride of the Prairie Airport & Seaplane Base .....	Elbow Lake
Range Regional Airport .....	Hibbing
Richard B. Helgeson Airport .....	Two Harbors
Scott's Seaplane Base .....	Crane Lake
Sky Harbor Airport & Seaplane Base .....	Duluth
Sky Harbor Seaplane Base .....	Eveleth
Southwest Minnesota Regional .....	Marshall
Steamboat Bay Seaplane Base .....	East Gull Lake
Surfside Seaplane Base .....	Lino Lakes
Wayne Johnson-Silver Bay Municipal Airport .....	Silver Bay
Wipline Seaplane Base .....	Inver Grove Heights

# Airport Identifiers By City

Ident.	City	Airport Name
DØØ	Ada/Twin Valley	Norman County/Ada/Twin Valley
AIT	Aitkin	Aitkin Municipal-Steve Kurtz Field
AEL	Albert Lea	Albert Lea Municipal
AXN	Alexandria	Alexandria Municipal-Chandler Field
AQP	Appleton	Appleton Municipal
AUM	Austin	Austin Municipal
7Y3	Backus	Backus Municipal
7Y4	Bagley	Bagley Municipal
BDE	Baudette	Baudette International
BDE	Baudette	Baudette International Seaplane Base
7Y7	Belle Plaine	A.R.S. Sport Strip
BJI	Bemidji	Bemidji Regional
96M	Bemidji	Moberg Air Base Seaplane Base
BBB	Benson	Benson Municipal-Veterans Field
7Y9	Big Falls	Big Falls Municipal
FOZ	Bigfork	Bigfork Municipal
SBU	Blue Earth	Blue Earth Municipal
9YØ	Bowstring	Bowstring
BRD	Brainerd	Brainerd Lakes Regional
6D1	Brooten	Brooten Municipal
CFE	Buffalo	Buffalo Municipal
CHU	Caledonia	Houston County
CBG	Cambridge	Cambridge Municipal
CNB	Canby	Canby Municipal-Myers Field
8Y5	Clarissa	Clarissa Municipal
8Y6	Clear Lake	Leaders' Clear Lake
COQ	Cloquet	Cloquet-Carlton County
CQM	Cook	Cook Municipal
CDD	Crane Lake	Scott's Seaplane Base
CKN	Crookston	Crookston Municipal-Kirkwood Field
M69	Deerwood	Birch Lake Seaplane Base
DTL	Detroit Lakes	Detroit Lakes Municipal-Wething Field
TOB	Dodge Center	Dodge Center Municipal
DLH	Duluth	Duluth International
DYT	Duluth	Duluth Sky Harbor
DYT	Duluth	Duluth Sky Harbor Seaplane Base
9Y2	East Gull Lake	East Gull Lake
M16	East Gull Lake	Steamboat Bay Seaplane Base
Y63	Elbow Lake	ElbowLake Municipal-Pride of the Prairie
Y63	Elbow Lake	Elbow Lake-Pride of the Prairie Seaplane Base
ELO	Ely	Ely Municipal
EVM	Eveleth	Eveleth-Virginia Municipal
9Y5	Eveleth	Sky Harbor Seaplane Base
FRM	Fairmont	Fairmont Municipal
FBL	Faribault	Faribault Municipal
FFM	Fergus Falls	Fergus Falls Municipal – Einar Mickelson Field
D14	Fertile	Fertile Municipal
25D	Forest Lake	Forest Lake
FSE	Fosston	Fosston Municipal
GYL	Glencoe	Glencoe Municipal-Vernon Perschau Field
GHW	Glenwood	Glenwood Municipal
CKC	Grand Marais	Grand Marais-Cook County
ØG5	Grand Marais	Grand Marais-Cook County Seaplane Base
GPZ	Grand Rapids	Grand Rapids/Itasca Co-Gordon Newstrom Field



<b>Ident.</b>	<b>City</b>	<b>Airport Name</b>
GDB	Granite Falls	Granite Falls Muni/Lenzen-Roe Memorial Field
3G2	Grygla	Grygla Municipal-Mel Wilkens Field
HCO	Hallock	Hallock Municipal
Ø4Y	Hawley	Hawley Municipal
1D6	Hector	Hector Municipal
Ø5Y	Henning	Henning Municipal
Ø6Y	Herman	Herman Municipal
HIB	Hibbing	Range Regional Airport
9MNØ	Hibbing	Carey Lake Seaplane Base
Ø7Y	Hill City	Hill City-Quadna Mountain
Ø4W	Hinckley	Field of Dreams
HCD	Hutchinson	Hutchinson Municipal-Butler Field
INL	International Falls	Falls International
Ø9I	International Falls	International Falls Seaplane Base
Ø9Y	Inver Grove Heights	Wipline Seaplane Base
MIQ	Jackson	Jackson Municipal
23D	Karlstad	Karlstad Municipal
12Y	Le Sueur	Le Sueur Municipal
8Y4	Lino Lakes	Surfside Seaplane Base
LJF	Litchfield	Litchfield Municipal
LXL	Little Falls	Little Falls-Morrison County
13Y	Littlefork	Littlefork Municipal-Hanover
14Y	Long Prairie	Long Prairie Airport-Todd Field
XVG	Longville	Longville Municipal
LYV	Luverne	Luverne Municipal-Quentin Aanenson
DXX	Madison	Lac Qui Parle County-Bud Frye Field
3N8	Mahnomen	Mahnomen County
MKT	Mankato	Mankato Regional-Sohler Field
MGG	Maple Lake	Maple Lake Municipal
MML	Marshall	Southwest Minnesota Regional-Marshall-Ryan Field
HZX	McGregor	McGregor-Isedor Iverson
18Y	Milaca	Milaca Municipal
FCM	Minneapolis	Flying Cloud
ANE	Minneapolis	Anoka County/Blaine-Janes Field
MSP	Minneapolis	Minneapolis-St. Paul Int'l
LVN	Minneapolis	Airlake
MIC	Minneapolis	Crystal
MVE	Montevideo	Montevideo-Chippewa County
KJL	Moorhead	Moorhead Municipal
MZH	Moose Lake	Moose Lake-Carlton County
JMR	Mora	Mora Municipal
MOX	Morris	Morris Municipal
22Y	Motley	Morey's
23Y	Murdock	Murdock Municipal
5C3	Nary	Nary National-Shefland Field
ULM	New Ulm	New Ulm Municipal
43Y	Northome	Northome Municipal
OVL	Olivia	Olivia Regional
ORB	Orr	Orr Regional
VVV	Ortonville	Ortonville Municipal-Martinson Field
OWA	Owatonna	Owatonna Degner Regional
PKD	Park Rapids	Park Rapids Municipal-Konshok Field
PEX	Paynesville	Paynesville Municipal
47Y	Pelican Rapids	Pelican Rapids Municipal-Lyon's Field
16D	Perham	Perham Municipal
PWC	Pine River	Pine River Regional
48Y	Pinecreek	Piney-Pinecreek Border
PQN	Pipestone	Pipestone Municipal
FKA	Preston	Preston-Fillmore County
PNM	Princeton	Princeton Municipal
D81	Red Lake Falls	Red Lake Falls Municipal
RGK	Red Wing	Red Wing Regional

<b>Ident.</b>	<b>City</b>	<b>Airport Name</b>
RWF	Redwood Falls	Redwood Falls Municipal
52Y	Remer	Remer Municipal
RST	Rochester	Rochester International
ROX	Roseau	Roseau Municipal-Rudy Billberg Field
ROS	Rush City	Rush City Regional
55Y	Rushford	Rushford Municipal
D39	Sauk Centre	Sauk Centre Municipal
BFW	Silver Bay	Wayne Johnson-Silver Bay Municipal
DVP	Slayton	Slayton Municipal
Y58	Sleepy Eye	Sleepy Eye Municipal
SGS	South St. Paul	South St. Paul Municipal-Fleming Field
D42	Springfield	Springfield Municipal
STC	St. Cloud	St. Cloud Regional
JYG	St. James	St. James Municipal
STP	St. Paul	St. Paul Downtown-Holman Field
21D	St. Paul	Lake Elmo
SYN	Stanton	Stanton Airfield
SAZ	Staples	Staples Municipal
D32	Starbuck	Starbuck Municipal
D41	Stephen	Stephen Municipal
TVF	Thief River Falls	Thief River Falls Regional
12D	Tower	Tower Municipal
12D	Tower	Tower Municipal Seaplane Base
TKC	Tracy	Tracy Municipal
TWM	Two Harbors	Two Harbors-Richard B. Helgeson
63Y	Tyler	Tyler Municipal
ADC	Wadena	Wadena Municipal
Y49	Walker	Walker Municipal
D37	Warren	Warren Municipal
RRT	Warroad	Warroad International Memorial
ACQ	Waseca	Waseca Municipal
VWU	Waskish	Waskish Municipal
M49	Waubun	Jolly Fisherman Seaplane Base
68Y	Wells	Wells Municipal
ETH	Wheaton	Wheaton Municipal
BDH	Willmar	Willmar Municipal
MWM	Windom	Windom Municipal
ONA	Winona	Winona Municipal-Max Conrad Field
1ØD	Winsted	Winsted Municipal
OTG	Worthington	Worthington Municipal

# Airport Identifiers By Code

Ident.	City	Airport Name
Ø4W	Hinckley	Field of Dreams
Ø4Y	Hawley	Hawley Municipal
Ø5Y	Henning	Henning Municipal
Ø6Y	Herman	Herman Municipal
Ø7Y	Hill City	Hill City-Quadna Mountain
Ø9I	International Falls	International Falls Seaplane Base
Ø9Y	Inver Grove Heights	Wipline Seaplane Base
ØG5	Grand Marais	Grand Marais-Cook County Seaplane Base
1ØD	Winsted	Winsted Municipal
12D	Tower	Tower Municipal
12D	Tower	Tower Municipal Seaplane Base
12Y	Le Sueur	Le Sueur Municipal
13Y	Littlefork	Littlefork Municipal-Hanover
14Y	Long Prairie	Long Prairie Airport-Todd Field
16D	Perham	Perham Municipal
18Y	Milaca	Milaca Municipal
1D6	Hector	Hector Municipal
21D	St. Paul	Lake Elmo
22Y	Motley	Morey's
23D	Karlstad	Karlstad Municipal
23Y	Murdock	Murdock Municipal
25D	Forest Lake	Forest Lake
3G2	Grygla	Grygla Municipal-Mel Wilkens Field
3N8	Mahnomen	Mahnomen County
43Y	Northome	Northome Municipal
47Y	Pelican Rapids	Pelican Rapids Municipal-Lyon's Field
48Y	Pinecreek	Piney-Pinecreek Border
52Y	Remer	Remer Municipal
55Y	Rushford	Rushford Municipal
5C3	Nary	Nary National-Shefland Field
63Y	Tyler	Tyler Municipal
68Y	Wells	Wells Municipal
6D1	Brooten	Brooten Municipal
7Y3	Backus	Backus Municipal
7Y4	Bagley	Bagley Municipal
7Y7	Belle Plaine	A.R.S. Sport Strip
7Y9	Big Falls	Big Falls Municipal
8Y4	Lino Lakes	Surfside Seaplane Base
8Y5	Clarissa	Clarissa Municipal
8Y6	Clear Lake	Leaders' Clear Lake
96M	Bemidji	Moberg Air Base Seaplane Base
9MNØ	Hibbing	Carey Lake Seaplane Base
9YØ	Bowstring	Bowstring
9Y2	East Gull Lake	East Gull Lake
9Y5	Eveleth	Sky Harbor Seaplane Base
ACQ	Waseca	Waseca Municipal
ADC	Wadena	Wadena Municipal
AEL	Albert Lea	Albert Lea Municipal
AIT	Aitkin	Aitkin Municipal-Steve Kurtz Field
ANE	Minneapolis	Anoka County/Blaine-Janes Field
AQP	Appleton	Appleton Municipal
AUM	Austin	Austin Municipal
AXN	Alexandria	Alexandria Municipal-Chandler Field
BBB	Benson	Benson Municipal-Veterans Field
BDE	Baudette	Baudette International Seaplane Base
BDE	Baudette	Baudette International

<b>Ident.</b>	<b>City</b>	<b>Airport Name</b>
BDH	Willmar	Willmar Municipal
BFW	Silver Bay	Wayne Johnson-Silver Bay Municipal
BJI	Bemidji	Bemidji Regional
BRD	Brainerd	Brainerd Lakes Regional
CBG	Cambridge	Cambridge Municipal
CDD	Crane Lake	Scott's Seaplane Base
CFE	Buffalo	Buffalo Municipal
CHU	Caledonia	Houston County
CKC	Grand Marais	Grand Marais-Cook County
CKN	Crookston	Crookston Municipal-Kirkwood Field
CNB	Canby	Canby Municipal-Myers Field
COQ	Cloquet	Cloquet-Carlton County
CQM	Cook	Cook Municipal
D14	Fertile	Fertile Municipal
D32	Starbuck	Starbuck Municipal
D37	Warren	Warren Municipal
D39	Sauk Centre	Sauk Centre Municipal
D41	Stephen	Stephen Municipal
D42	Springfield	Springfield Municipal
D81	Red Lake Falls	Red Lake Falls Municipal
DLH	Duluth	Duluth International
DØØ	Ada/Twin Valley	Norman County/Ada/Twin Valley
DTL	Detroit Lakes	Detroit Lakes Municipal-Wething Field
DVP	Slayton	Slayton Municipal
DXX	Madison	Lac Qui Parle County-Bud Frye Field
DYT	Duluth	Duluth Sky Harbor Seaplane Base
DYT	Duluth	Duluth Sky Harbor
ELO	Ely	Ely Municipal
ETH	Wheaton	Wheaton Municipal
EVM	Eveleth	Eveleth-Virginia Municipal
FBL	Faribault	Faribault Municipal
FCM	Minneapolis	Flying Cloud
FFM	Fergus Falls	Fergus Falls Municipal-Einar Mickelson Field
FKA	Preston	Preston-Fillmore County
FOZ	Bigfork	Bigfork Municipal
FRM	Fairmont	Fairmont Municipal
FSE	Fosston	Fosston Municipal
GDB	Granite Falls	Granite Falls Muni/Lenzen-Roe Memorial Field
GHW	Glenwood	Glenwood Municipal
GPZ	Grand Rapids	Grand Rapids/Itasca Co-Gordon Newstrom Field
GYL	Glencoe	Glencoe Municipal-Vernon Perschau Field
HCD	Hutchinson	Hutchinson Municipal-Butler Field
HCO	Hallock	Hallock Municipal
HIB	Hibbing	Range Regional Airport
HZX	McGregor	McGregor-Isedor Iverson
INL	International Falls	Falls International
JKJ	Moorhead	Moorhead Municipal
JMR	Mora	Mora Municipal
JYG	St. James	St. James Municipal
LJF	Litchfield	Litchfield Municipal
LVN	Minneapolis	Airlake
LXL	Little Falls	Little Falls-Morrison County
LTV	Luverne	Luverne Municipal-Quentin Aanenson
M16	East Gull Lake	Steamboat Bay Seaplane Base
M49	Waubun	Jolly Fisherman Seaplane Base
M69	Deerwood	Birch Lake Seaplane Base
MGG	Maple Lake	Maple Lake Municipal
MIC	Minneapolis	Crystal
MJQ	Jackson	Jackson Municipal
MKT	Mankato	Mankato Regional-Sohler Field

<b>Ident.</b>	<b>City</b>	<b>Airport Name</b>
MML	Marshall	Southwest Minnesota Regional-Marshall-Ryan Field
MOX	Morris	Morris Municipal
MSP	Minneapolis	Minneapolis-St. Pau Int'l
MVE	Montevideo	Montevideo-Chippewa County
MWM	Windom	Windom Municipal
MZH	Moose Lake	Moose Lake-Carlton County
ONA	Winona	Winona Municipal-Max Conrad Field
ORB	Orr	Orr Regional
OTG	Worthington	Worthington Municipal
OVL	Olivia	Olivia Regional
OWA	Owatonna	Owatonna Degner Regional
PEX	Paynesville	Paynesville Municipal
PKD	Park Rapids	Park Rapids Municipal-Konshok Field
PNM	Princeton	Princeton Municipal
PQN	Pipestone	Pipestone Municipal
PWC	Pine River	Pine River Regional
RGK	Red Wing	Red Wing Regional
ROS	Rush City	Rush City Regional
ROX	Roseau	Roseau Municipal-Rudy Billberg Field
RRT	Warroad	Warroad International Memorial
RST	Rochester	Rochester International
RWF	Redwood Falls	Redwood Falls Municipal
SAZ	Staples	Staples Municipal
SBU	Blue Earth	Blue Earth Municipal
SGS	South St. Paul	South St. Paul Municipal-Fleming Field
STC	St. Cloud	St. Cloud Regional
STP	St. Paul	St. Paul Downtown-Holman Field
SYN	Stanton	Stanton Airfield
TKC	Tracy	Tracy Municipal
TOB	Dodge Center	Dodge Center Municipal
TVF	Thief River Falls	Thief River Falls Regional
TWM	Two Harbors	Two Harbors-Richard B. Helgeson
ULM	New Ulm	New Ulm Municipal
VVV	Ortonville	Ortonville Municipal-Martinson Field
VWU	Waskish	Waskish Municipal
XVG	Longville	Longville Municipal
Y49	Walker	Walker Municipal
Y58	Sleepy Eye	Sleepy Eye Municipal
Y63	Elbow Lake	Elbow Lake-Pride of the Prairie Seaplane Base
Y63	Elbow Lake	Elbow Lake Municipal-Pride of the Prairie

# Fire Danger

**For your safety**  
and the safety of aerial firefighters

## FLY CLEAR OF WILDFIRES AND SMOKE

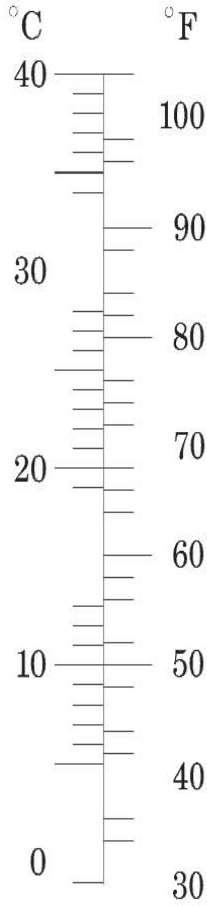
- Check NOTAMs for temporary flight restrictions.
- General aviation pilots are asked to stay seven miles away from and 5,000 feet above all fires!
- Even if no fire fighting aircraft are visible, general aviators should assume they are in the airspace around a fire.
- Wildland fire aviators fly in less than ideal conditions; congested airspace, smoke, strong winds, power lines and radio towers. When you combine these conditions with general aviators flying to “check out the fire”, the results could easily be disastrous.

**Aviation Safety Officers**  
Minnesota Interagency Fire Center  
Aircraft Dispatch  
218-327-4582

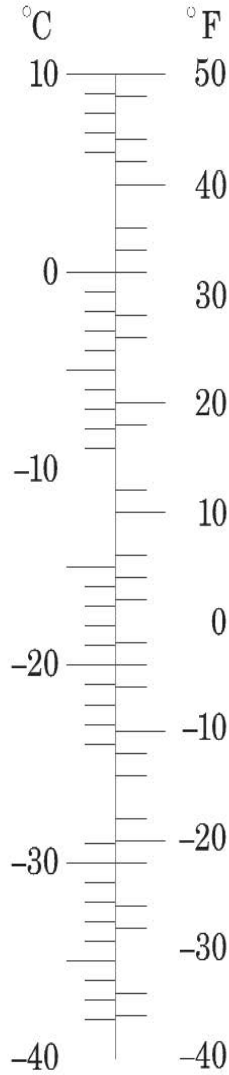


# TEMPERATURE CONVERSIONS

## SUMMER










## WINTER





# PUBLIC AIRPORTS

## Directory Symbols and Definitions

NDB		REIL	Runway End Identifier Lights
AWOS		VASI	Visual Approach Slope Indicator
Beacon		PAPI	Precision Approach Path Indicator
Ramp		APP	Local Approach Control Frequency
VOR		CTR	Local En Route (ARTCC) Center Frequency
Windsock		COMM	Communications Frequency An (L) denotes pilot controlled lighting available on that frequency
Turf Runway Edge		WX	Airport weather information frequency

## Ground Communications Outlet (GCO)

At airports with a GCO:

To contact the local ARTCC sector, click the mic four (4) times

To contact Flight Service (FSS), click the mic six (6) times

## Ada - DØØ

6 mi W of Twin Valley on Hwy. 27, Twin Valley, MN 56584

---



**Airport Manager:** Bruce Visser - 218-784-2962 -  
babvisser@loretel.net

**Contact Person:** Loren Lee - 218-784-7259

**AWOS/ASOS:** None

**MnWAS Loc/Hrs:** None

**Attended:** Unattended

**Available Fuel:** 100LL - available 24 hours with credit card

**FBO(s):** None

**Businesses:** Johnson Spray Service, Inc. - 218-784-4710

**Ground Transport:** Car rental - Kelly's Chrysler - 218-784-2002  
Tri-Valley Transportation -  
[www.tvoc.org/services/transportation](http://www.tvoc.org/services/transportation)

**Food Service:** None

**Dining:** Subway - 218-784-7827 - 7 miles  
Wild Rice Dining Emporium - 218-784-3044 - 7 miles

**Lodging:** Norman Motel - 218-784-3781 - 7 miles NW

**Airport Events:** None reported

**Underwing Camp:** No

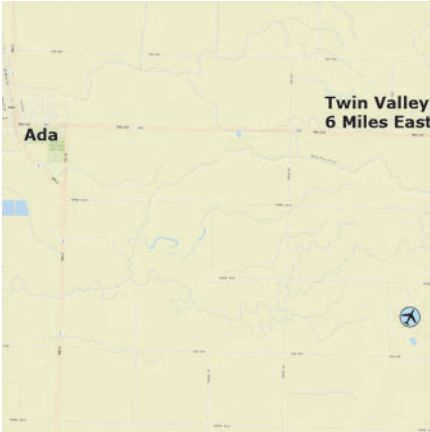
**Campgrounds:** Norman Motel - 218-784-3781

**Local Attractions:** Heart of Valley Golf Club - 7 miles  
Shooting Star Casino - Mahnomen - 23 miles

**Comments:** When Fargo approach is closed contact Minneapolis  
Center - 127.35

Field Elev: 954' TPA: 1754' (800' AGL)

Ada - DØØ



SEC. CH: TWIN CITIES

LAT: 47-15-37.873N

LONG: 096-24-1.5W

Approaches: RNAV

Calm Wind Rwy 33

COMM: 122.900

APP: 120.4 FAR CTR: 127.35 MSP



Note:  
Runway Lighted Dusk to Dawn

Norman County/Ada/Twin Valley Airport

## Aitkin - AIT

1190 Air Park Drive, Aitkin, MN 56431



**Airport Manager:** Tammy Lou Pfaff - 218-927-2527 -  
cityclerk@ci.aitkin.mn.us

**Contact Person:** Peter Dunn - 218-927-4104 -  
pete@aeromn.com

**AWOS/ASOS:** 218-927-2101 - VHF 118.675

**MnWAS Loc/Hrs:** Arrival/Departure Building - 24 hours

**Attended:** All/All/0800-1800

**Available Fuel:** 100LL, Jet A - available 24 hours with credit card, full  
service contact FBO, after hours 218-839-6488

**FBO(s):** Aitkin Aviation LLC - 218-927-4104 - 123.05 -  
aerominnesota@gmail.com - www.aitkinaviation.com

**Businesses:** Adventure North Flying Service LLC - 218-927-4104 -  
123.05 - adventurenorthllc@gmail.com -  
www.adventurenorthflying-service.com

**Ground Transport:** Courtesy car  
FBO vehicle  
Arrowhead Transit - www.arrowheadtransit.com

**Food Service:** Vending machines

**Dining:** All 2-3 miles: Roadside Restaurant - 218-927-2114;  
40 Club Inn - 218-927-2903; Birchwood Inn - 218-927-  
6400; Dairy Queen - 218-927-2918; Subway - 218-927-  
4500; Rosallini's Pizza - 218-927-6412; The Beanery  
Internet Café - 218-927-7811; McDonald's; Tuscany  
Room - 218-927-2087

**Lodging:** 40 Club Inn - 218-927-2903 - 3 miles  
Ripple River Motel - 218-927-3734 - 3 miles

**Airport Events:** Fly-In Breakfast & Car Show - last Sunday in June  
Winter ski-plane fly-in - call for date

**Underwing Camp:** Yes

**Campgrounds:** Airport underwing camping - 218-927-4104  
Big K - 218-927-6001 - 8 miles  
Bill's Resort & Campground - 218-927-3841 - 10 miles  
Mississippi County Park - 218-927-7364 - 1 mile  
Ripple River RV Park - 218-927-3734 - 3 miles

**Local Attractions:** Cuyuna Country Club & Golf - 218-534-3489 - 8 miles;  
Ruttger's Bay Lake & Golf Course - 218-678-2885 -  
10 miles; resorts; lakes; woods; fishing; hunting;  
snowmobiling; festivals & events year-round; Riverboat  
Heritage Days - first weekend in August; Festival of  
Adventures - second weekend after Labor Day; World  
Famous Fishhouse Parade - Friday after Thanksgiving

**Comments:** Runway 8/26 groomed for ski-planes - call ahead; after  
hours service phone - Pete - 218-839-6488; shower  
facilities are available with underwing camping.

Field Elev: 1206' TPA: 2006' (800' AGL)

Aitkin - AIT



SEC. CH: TWIN CITIES  
LAT: 46-32-54.463N  
LONG: 093-40-35.876W  
Approaches: RNAV NDB  
Calm Wind Rwy 16  
COMM: 123.05 (L)  
WX: VHF 118.675  
CTR: 118.05 MSP  
GCO: 121.725



**Notes:**  
Pilot Controlled Lighting - See A/FD  
for Details

Runway 8/26 Closed November-April  
Groomed for Ski Planes - Call Ahead

Displaced  
Threshold  
240 Feet

3123' x 140'

26

34  
REIL

Aitkin Municipal Airport - Steve Kurtz Field

## Albert Lea - AEL

400 Airport Road, Albert Lea, MN 56007

---



**Airport Manager:** Jim Hanson - 507-373-0608 - jimhanson@deskmedia.com

**Contact Person:** Jim Hanson - 507-373-0608 - jimhanson@deskmedia.com

**AWOS/ASOS:** 507-377-1583 - VOR 109.8

**MnWAS Loc/Hrs:** Arrival/Departure Building - see attendance schedule

**Attended:** Apr-Oct/Mon-Fri/0800-2000, Nov-Mar/Mon-Fri/0800-1700, All/Sat-Sun/0800-1700

**Available Fuel:** Mogas, 100LL, Jet A - after hours call 507-826-3451

**FBO(s):** Albert Lea Airport, Inc. - 507-373-0608 - 123.0 - jimhanson@deskmedia.com

**Businesses:** None

**Ground Transport:** Taxi - 507-383-3341  
Sanderson Auto Rental - 507-377-2225  
Albert Lea Transit - [www.albertleatransit.org](http://www.albertleatransit.org)

**Food Service:** Within walking distance

**Dining:** Many in mall across from airport - 4 blocks

**Lodging:** Best Western - 2 miles  
Days Inn - 2 miles  
Super 8 Motel - 2 miles  
AmericInn - 10 blocks  
Holiday Inn - 10 blocks

**Airport Events:** 1 Fly-In breakfast per year  
Glider competitions  
Aerobatic competitions

**Underwing Camp:** Yes

**Campgrounds:** On airport

**Local Attractions:** Golf course adjacent to airport  
Shopping across from airport  
Museum - 1 mile  
Numerous lakes  
Boating  
Fishing  
Water sports

**Comments:** Glider regional and national events and aerobatic competition. Electricity, sound system, water, showers in place for groups desiring fly-in facility.



Field Elev: 1261' TPA: 2001' (740' AGL)

Albert Lea - AEL



SEC. CH: OMAHA

LAT: 43-40-52.731N

LONG: 093-22-05.334W

Approaches: VOR VOR-DME RNAV

COMM: 123.0 (L)

WX: VOR 109.8

APP: 119.8 RST CTR: 135.35 MSP

RCO FSS: 122.05



Notes:  
Pilot Controlled Lighting -  
See A/FD for Details

Ultralights, gliders and helicopters  
use turf parallel to Runway 17/35  
east of taxiway and approach area  
to Runway 23

Albert Lea Municipal Airport



## Alexandria - AXN

www.alexandriaaviation.com

2604 Aga Drive, Alexandria, MN 56308



**Airport Manager:** Todd G. Roth - 320-762-2111 - alexav@rea-alp.com

**Contact Person:** Shelly Johnson - 320-762-2111 - alexav@rea-alp.com

**AWOS/ASOS:** 320-763-7174 - VHF 118.375

**MnWAS Loc/Hrs:** Arrival/Departure Building - 24 hours

**Attended:** Jun-Aug/Mon-Fri/0800-2000, Sep-May/Mon-Fri/0800-1800, Sat-Sun-Hol/0900-1700

**Available Fuel:** 100LL, Jet A - available 24 hours with credit card, after hours call 320-492-6652, Jet A after hours fee applies

**FBO(s):** Alexandria Aviation, Inc. - 320-762-2111 - 123.0 - alexav@rea-alp.com - www.alexandriaaviation.com

**Businesses:** Life Link III - www.lifelinkiii.com  
Webers Aero Repair, Inc. - 320-763-4066 - webers@embarqmail.com

**Ground Transport:** Courtesy car  
Enterprise 320-763-9100  
Taxi - 320-460-0510 and 320-815-7997  
Rainbow Rider - www.rainbowriderbus.com

**Food Service:** Local restaurants

**Dining:** Bug A Boo Bay; D. Michael B's; Doolittles; Perkins; Rudy's Red Eye; Tennessee Roadhouse; Pike n' Pint; Boulder Taphouse, DJ's Taphouse

**Lodging:** Lake Le Homme Dieu Bed & Breakfast - 5 miles - 320-846-5875; Skyline Motel - 2 blocks; Hampton Inn - 6 blocks; Holiday Inn - 2 miles; Arrowwood Resort - 4 miles; Country Inn Suites; Days Inn; American Inn - 1½ miles; Super 8

**Airport Events:** None reported

**Underwing Camp:** Yes

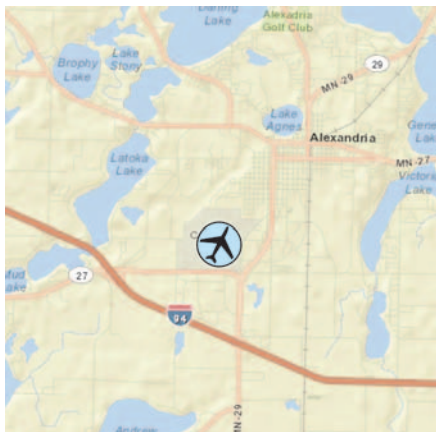
**Campgrounds:** Yes

**Local Attractions:** Arrowwood Golf Course - 6 miles; Alexandria Golf Club - 3 miles; East Mill Lake Golf Club; Geneva Golf Club - 5 miles; Lake Miliona Golf Club - 6 miles; Nordic Trails Golf Course; Rodina Golf Course; Runestone Museum; Maritime Museum; many great resorts & lakes;

**Comments:** FBO closed on Christmas, New Years Day, Easter and Thanksgiving

Field Elev: 1425' TPA: 2220' (795' AGL)

Alexandria - AXN



SEC. CH: TWIN CITIES

LAT: 45-51-58.700N

LONG: 095-23-40.805W

Approaches: ILS VOR RNAV

Calm Wind Rwy 31

COMM: 123.0 (L)

WX: VHF 118.375

CTR: 126.1 MSP

RCO FSS: 122.6



Alexandria Municipal Airport - Chandler Field

## Appleton - AQP

2120 70th Street SW, Appleton, MN 56208

---



**Airport Manager:** Greg Ruether - 320-413-0089 -  
planerv9@yahoo.com

**Contact Person:** Roman Fidler - 320-289-1363 -  
roman\_56255@hotmail.com

**AWOS/ASOS:** 320-289-1265 - VHF 118.5

**MnWAS Loc/Hrs:** None

**Attended:** Unattended

**Available Fuel:** None

**FBO(s):** None

**Businesses:** Aero Spray, Inc. - 320-289-1601 - 122.9 -  
aero@fedteldirect.net

**Ground Transport:** Appleton Rides - Mon-Fri, 7:30 AM - 4:30 PM  
Prairie 5 Rides - [www.prairiefive.com/trans.htm](http://www.prairiefive.com/trans.htm)

**Food Service:** Pop & candy

**Dining:** Peg Cafe - 320-289-2030  
Subway - 320-289-2248

**Lodging:** Prairie Waters Inn - 320-289-2500 - 1 mile

**Airport Events:** None reported

**Underwing Camp:** Yes

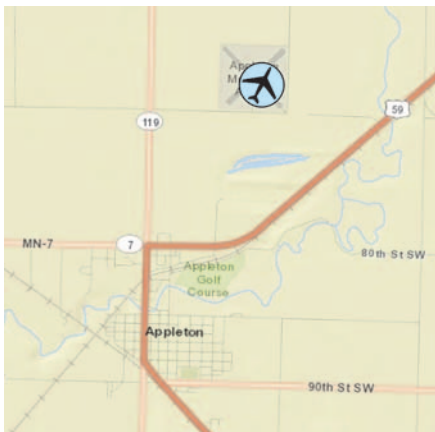
**Campgrounds:** Appleton Campground

**Local Attractions:** Appleton Golf Club  
Applefest - third weekend in September  
Swift County Fair - middle of August  
Parks  
Excellent hunting & fishing nearby at Lac Qui Parle  
Game Refuge  
Appleton OHV Park, bike and walking trails

**Comments:** Additional airport manager phone - 320-289-2193

Field Elev: 1021' TPA: 1821' (800' AGL)

Appleton - AQP



SEC. CH: TWIN CITIES  
LAT: 45-13-39.100N  
LONG: 096-00-15.6W  
Approaches: RNAV NDB  
COMM: 122.9 (L)  
WX: VHF 118.5  
RCO FSS: 122.6



Notes:  
Pilot Controlled Lighting - See A/FD  
for Details

Runway 4/22 Closed Winter Months

Appleton Municipal Airport

## Austin - AUM

www.austinaeroflight.com

710 - 21st Street NE, Austin, MN 55912

---



**Airport Manager:** Bruce Budahn - 507-433-1813 -  
austinaeroflight@austinaeroflight.biz

**Contact Person:** Bruce Budahn - 507-433-1813 -  
austinaeroflight@austinaeroflight.biz

**AWOS/ASOS:** 507-433-6667 - VHF 119.025

**MnWAS Loc/Hrs:** Arrival/Departure Building - 24 hours

**Attended:** All/M-F/0800-1700, All/Sat/0800-1600, All/Sun/0900-1500

**Available Fuel:** 100LL, Jet A - after hours contact FBO

**FBO(s):** Austin Aeroflight, Inc. - 507-433-1813 - 122.7 -  
austinaeroflight@austinaeroflight.biz -  
www.austinaeroflight.com

**Businesses:** None

**Ground Transport:** Holiday Dodge Rental Car - 507-433-8877  
AB Taxi - 507-434-9689

**Food Service:** None

**Dining:** Kenny's Oak Grill; Piggy Blues BBQ; El Mariachi;  
Steve's Pizza; Coffee House on Main - All 2½ miles

**Lodging:** Holiday Inn - 507-433-1000 - 2½ miles  
Super 8 - 507-433-1801 - 3 miles  
Days Inn - 507-433-8600 - 2½ miles  
Rodeway Inn & Suites - 507-433-9254 - ½ block  
AmericInn & Suites - 507-437-7337 - 2½ miles

**Airport Events:** None reported

**Underwing Camp:** Yes

**Campgrounds:** Jellystone Park Campground - 507-584-6611 - 7 miles

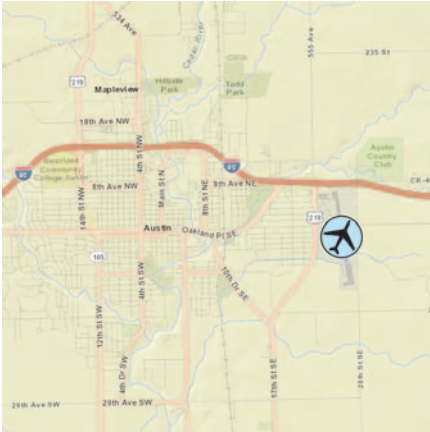
**Local Attractions:** Austin Country Club & Golf Course - 507-437-7631  
Hormel Historic Home - 507-433-4243  
Meadow Greens Golf Course - 507-433-4878  
J. C. Hormel Nature Center - 507-437-7519  
Spam Museum - 800-LUV-SPAM  
Austin Artworks Center - 507-434-0934

**Comments:** For a complete list of attractions, dining, lodging and  
area events visit [www.austincvb.com](http://www.austincvb.com)



Field Elev: 1234' TPA: 2234' (1000' AGL)

Austin - AUM



SEC. CH: CHICAGO

LAT: 43-39-45.500N

LONG: 092-55-58.500W

Approaches: ILS VOR RNAV

COMM: 122.7 (L)

WX: VHF 119.025

APP: 119.8 RST CTR: 132.35 MSP

RCO FSS: 122.5



Notes:  
Pilot Controlled Lighting -  
See A/FD for Details

Austin Municipal Airport

## Backus - 7Y3



Hwy 371 and Hwy 87, Backus, MN 56435

---

**Airport Manager:** Craig Taylor - 218-831-1373 -  
cltaylor@tds.net

**Contact Person:** City Hall - 218-947-3221

**AWOS/ASOS:** None

**MnWAS Loc/Hrs:** None

**Attended:** Unattended

**Available Fuel:** None

**FBO(s):** None

**Businesses:** None

**Ground Transport:** Rental Car - B & L - 218-947-4911

**Food Service:** None

**Dining:** Corner Restaurant - 218-947-4115 - across highway,  
south end of runway

**Lodging:** Pine Mountain Inn Bed & Breakfast - 218-947-3050 -  
½ mile  
Bayside Cabins - 218-947-3344 - 1 mile  
Mountain View Resort - 218-947-4099 - ¾ mile

**Airport Events:** Fly-In - last Sunday in July

**Underwing Camp:** Yes

**Campgrounds:** Pine Mountain Manor Campground - 2 miles  
Mountain View Resort - 218-947-3071 - ¾ mile

**Local Attractions:** Black Bear Golf Course - 218-587-8800 - 7 miles;  
fishing within ½ mile; Northern Lights Casino -  
20 miles; Paul Bunyan Trail - snowmobiling, cross-  
country skiing, hiking, biking; hunting

**Comments:** 1 hour drive to Itasca State Park where you can visit the  
Headwaters of the Mississippi. 15 minute drive to Deep  
Portage Conservation Reserve. Countless number of  
gift, craft & antique shops, water slides and other tourist  
attractions within minutes of the airport.



Field Elev: 1355' TPA: 2100' (745' AGL)

Backus - 7Y3



SEC. CH: TWIN CITIES  
LAT: 46-49-36.853N  
LONG: 094-30-25.993W  
Approaches: Visual Only  
COMM: 122.9  
CTR: 118.05 MSP



Note:  
Runway Lighted Dusk to Dawn

Backus Municipal Airport

## Bagley - 7Y4

18 Main Avenue South, Bagley, MN 56621

---



**Airport Manager:** Bill Masterson - 218-694-6532 -  
bagleystreets@gvtel.com

**Contact Person:** Colleen Lindgren - 218-694-2865 -  
clindgren@bagleymn.us

**AWOS/ASOS:** None

**MnWAS Loc/Hrs:** Arrival/Departure Building - 24 hours

**Attended:** Unattended

**Available Fuel:** None

**FBO(s):** None

**Businesses:** None

**Ground Transport:** City Offices - 218-694-2865  
Police Department - 218-694-6150  
Courtesy car located at the airport  
Tri-Valley Transportation -  
[www.tvoc.org/services/transportation](http://www.tvoc.org/services/transportation)

**Food Service:** None

**Dining:** D & R Cafe - 218-694-9975 - 2 miles  
Great Northern - 218-694-2177  
Fireside - 218-694-2012

**Lodging:** Dutch Mill Motel - 218-694-2050 - 2 miles

**Airport Events:** None reported

**Underwing Camp:** Yes

**Campgrounds:** Lake Lomond - 2 miles

**Local Attractions:** Twin Pines Golf Course - North edge of Bagley  
City park

**Comments:** Tiedown area available

Field Elev: 1500' TPA: 2300' (800' AGL)

Bagley - 7Y4



SEC. CH: TWIN CITIES  
LAT: 47-31-29.842N  
LONG: 095-21-39.053W  
Approaches: Visual Only  
COMM: 122.9 (L)  
CTR: 134.75 MSP



Bagley Municipal Airport

## Baudette - BDE

1103 Airport Road NW, Baudette, MN 56623

---



**Airport Manager:** Adam Forsberg - 218-839-1067 - adam@aeromn.com

**Contact Person:** Adam Forsberg - 218-634-1923 - adam@aeromn.com

**AWOS/ASOS:** 218-634-3080 - VHF 126.775

**MnWAS Loc/Hrs:** Arrival/Departure Building - see attendance schedule

**Attended:** Apr-Oct/All/0800-2000, Nov-Mar/All/0800-1800

**Available Fuel:** 100LL, Jet A - after hours call 218-839-6488

**FBO(s):** Adventure North Flying Service LLC - 218-634-1923 - 122.8 - [adventurenorthllc@gmail.com](mailto:adventurenorthllc@gmail.com) - [www.adventurenorthflying.com](http://www.adventurenorthflying.com)

Aitkin Aviation LLC - 218-634-1923 - 122.8 - [aerominnnesota@gmail.com](mailto:aerominnnesota@gmail.com) - [www.aitkinaviation.com](http://www.aitkinaviation.com)

**Businesses:** None

**Ground Transport:** Courtesy car

**Food Service:** Vending machines

**Dining:** BAUDETTE ½ mile: McDonald's; Northlake Café; Rosalie's Restaurant & Lounge; Alice's Restaurant; Subway

Additional Dining: Resorts on the South Shore (12 miles), Resorts in the Northwest Angle and Islands, Birchdale, Roosevelt, and Williams

**Lodging:** Walleye Inn - 218-634-1550 - ½ mile  
Baudette Motel - 218-634-2600 - ¾ mile  
AmericInn Motel - 218-634-3200

**Airport Events:** None reported

**Underwing Camp:** Yes

**Campgrounds:** Lake of the Woods Campgrounds - 218-634-1694

**Local Attractions:** Oak Harbor Golf Course & Tennis Club - 218-634-9939  
Many local resorts within 12 miles of airport

**Comments:** Port of Entry - U.S. Customs available 24 hours with notification (218-634-2803 or 218-634-2661). Canadian Customs for seaplanes only - skis in the winter. Aircraft storage & tiedown areas, land & seaplanes. VOR/DME weather reporting on request 218-634-1923.

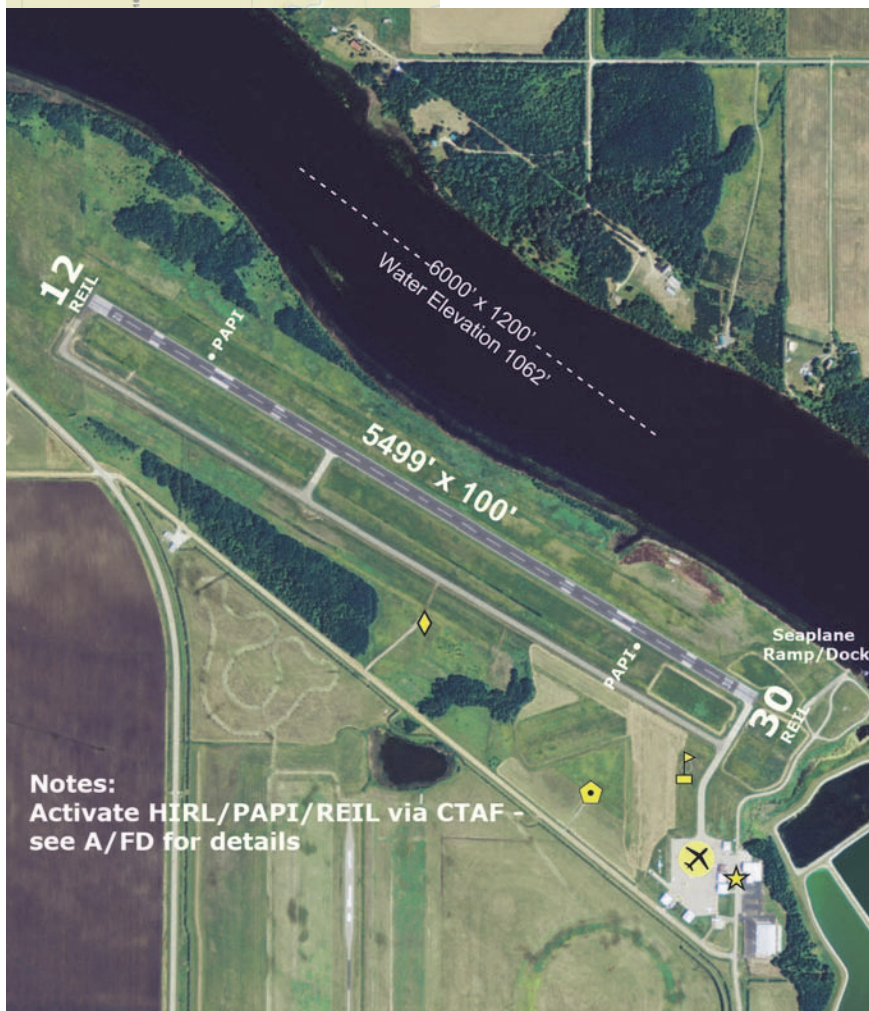


Field Elev: 1086' TPA: 2000' (914' AGL)

Baudette - BDE



SEC. CH: TWIN CITIES  
LAT: 48-43-38.700N  
LONG: 094-36-37.1W  
Approaches: ILS VOR-DME RNAV  
AIRPORT OF ENTRY  
Calm Wind Rwy 12  
COMM: 122.8 (L)  
WX: VHF 126.775  
RCO FSS: 122.4



Baudette International Airport

## Belle Plaine - 7Y7

25796 - 200th Street, Belle Plaine, MN 56001

---



**Airport Manager:** James Drometer - 952-873-6659 -  
jjimdrometer@gmail.com

**Contact Person:** James Drometer - 952-873-6659 -  
jjimdrometer@gmail.com

**AWOS/ASOS:** None

**MnWAS Loc/Hrs:** None

**Attended:** All/Mon-Fri/0800-1700

**Available Fuel:** None

**FBO(s):** Aircraft Restoration Supplies LLC - 952-873-6659 -  
jjimdrometer@gmail.com

**Businesses:** None

**Ground Transport:** None

**Food Service:** None

**Dining:** Emma Krumbie's - 4 miles

**Lodging:** Belle Plaine Motel - 3 miles

**Airport Events:** None reported

**Underwing Camp:** Yes

**Campgrounds:** None reported

**Local Attractions:** Valley View Golf Club - 6 miles  
Bar-B-Q Days - third weekend in July

**Comments:** None

Field Elev: 955' TPA: 1755' (800' AGL)

Belle Plaine - 7Y7



SEC. CH: TWIN CITIES  
LAT: 44-39-59.866N  
LONG: 093-47-00.865W  
Approaches: Visual Only  
COMM: 122.9  
CTR: 133.7 MSP



A.R.S. Sport Strip

## Bemidji - BJ

www.bemidjiairport.org

3824 Moberg Drive NW, Bemidji, MN 56601



**Airport Manager:** Karen Weller - 218-444-2438 - karen.weller@bemidjiairport.org

**Contact Person:** Bemidji Aviation - 218-751-1880 - customerservice@bemidjiaviation.com

**AWOS/ASOS:** 218-755-2575 - VOR 110.0

**MnWAS Loc/Hrs:** See FBOs

**Attended:** All/Mon-Fri/0600-2100, Apr-Sep/Sat-Sun/0800-2000, Oct-Mar/Sat-Sun/0800-1800

**Available Fuel:** 100LL, Jet A - contact FBO after hours

**FBO(s):** Bemidji Aviation Services, Inc. - 218-751-1880 - 122.8 - customerservice@bemidjiaviation.com - www.bemidjiaviation.com

**Businesses:** AirCorps Aviation, LLC - 218-444-4478 - erik@aircorpsaviation.com - www.aircorpsaviation.com

Delta Airlines - 800-221-1212 - www.delta.com

North Memorial Air Ambulance Service - www.northmemorial.com/aircare/

Sanford Health AirMed - 844-424-7633 - www.sanfordhealth.org/services/airmed

**Ground Transport:** Numerous options - www.visitbemidji.com

**Food Service:** Vending machines

**Dining:** Numerous restaurants nearby - www.visitbemidji.com

**Lodging:** Numerous options within 5 miles - www.visitbemidji.com

**Airport Events:** Friday afternoon tours at AirCorps Aviation - Contact Eric Hokuf for details - 218-444-4478

**Underwing Camp:** No

**Campgrounds:** State Parks; KOA; Hamilton's; Royal Oaks RV Park; Pine Beach Resort & Campground; Stony Point Resort & Campground; Balsam Beach Resort & RV Park

**Local Attractions:** Golf: Bemidji Town & Country Club; Castle Highlands; Greenwood; Sandtrap; Maple Ridge Statues of Paul Bunyan & Babe the Blue Ox; Bemidji Woolen Mills; Concordia Language Village; Bemidji State University (www.bemidjistate.edu); Bemidji & Itasca State Parks; Mississippi River headwaters; outdoor activities; see www.visitbemidji.com

**Comments:** Scheduled Air Service - 48 hour prior permission for unscheduled aircraft operations with more than 30 passenger seats. Contact airport manager. Landing fee for aircraft over 8000 pounds





## Benson - BBB

340 - 20th Street NW, Benson, MN 56215

---



**Airport Manager:** Dan Gens - 320-368-2703 - dan.gens@city.co.swift.mn.us

**Contact Person:** Dan Gens - 320-368-2703

**AWOS/ASOS:** 320-843-3242 - VHF 118.45

**MnWAS Loc/Hrs:** Arrival/Departure Building - 24 hours

**Attended:** Unattended

**Available Fuel:** 100LL - available 24 hours with credit card

**FBO(s):** Jed-Aire Aviation, LLC - 320-843-4461 - 122.8 - jason@jed-aireaviation.com - jed-aireaviation.com

**Businesses:** Benson Air Ag, Inc. - 320-843-4300 - 122.8 - bensonairag@yahoo.com

**Ground Transport:** Prairie Five Rides - 877-757-4337 - www.prairiefive.com/transportation.html

**Food Service:** Candy, pop & water

**Dining:** All 2 miles: Burger King - 320-843-2505; Patrick's Pub & Grill - 320-843-8777; Subway - 320-843-3666; Whistle Stop Diner - 320-843-3800; Jimmy's Pizza - 320-843-3600; Sandy's Café - 320-843-2125; McKinney's 320-843-4333

**Lodging:** Benson Inn - 320-842-6990 - 2 miles  
Country Inn Benson - 320-843-4395 - 2 miles  
Benson Motel - 320-843-3484 - 2½ miles

**Airport Events:** Fly-In Pancake Breakfast, Kid Day Celebration & Parade, Car Show - third Sunday of July - contact Kent Bosch at 320-843-4432 for information

**Underwing Camp:** Yes

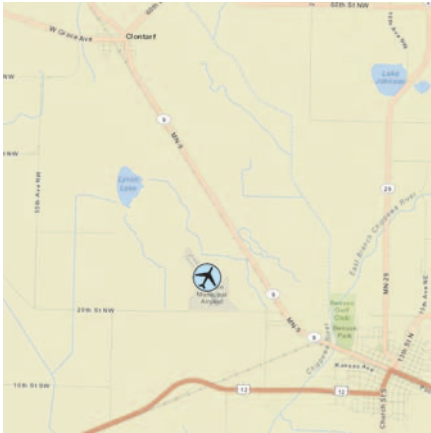
**Campgrounds:** Ambush Park - 320-843-4775

**Local Attractions:** Benson Golf Club - 320-842-7901; Swift County Historical Museum - 320-843-4467; Langhei Hills Shooting Preserve - 320-392-5808; Cottonwood Creek Hunting Preserve, LLC - 320-793-6604; Syttende Mai Celebration - May (Norwegian Heritage); Pioneerland Marching Band Festival - June; Community Celebration - July; Farmer's Market Day - Saturday after Labor Day; Holiday Stroll (Community Christmas Open House) - Sunday following Thanksgiving; outdoor swimming pool, waterslide - June-August - 320-843-2075; Benson Public Library - 320-842-7981; Shamrock Hest Riding Club Ranch Rodeo - third week in July; Chippewa River public access

**Comments:** Airport bathrooms, showers (open 24 hours) for campers and pilots.

Field Elev: 1039' TPA: 1839' (800' AGL)

Benson - BBB



SEC. CH: TWIN CITIES  
LAT: 45-19-54.957N  
LONG: 095-39-02.034W  
Approaches: RNAV NDB  
Right Traffic Rwy 14  
COMM: 122.8 (L)  
WX: VHF 118.45  
CTR: 125.5 MSP



Benson Municipal Airport - Veterans Field

## Big Falls - 7Y9



Near County Road 31, Big Falls, MN 56627

---

**Airport Manager:** Terry Baird - 218-556-4827 -  
bigfalls@paulbunyan.net

**Contact Person:** Terry Baird - 218-276-3300 -  
bigfalls@paulbunyan.net

**AWOS/ASOS:** None

**MnWAS Loc/Hrs:** None

**Attended:** Unattended

**Available Fuel:** None

**FBO(s):** None

**Businesses:** None

**Ground Transport:** None

**Food Service:** None

**Dining:** Big Falls Muni - 218-276-3333

**Lodging:** Big Falls Motel - 1½ miles

**Airport Events:** None reported

**Underwing Camp:** No

**Campgrounds:** Big Falls Tourist Park - 2 miles

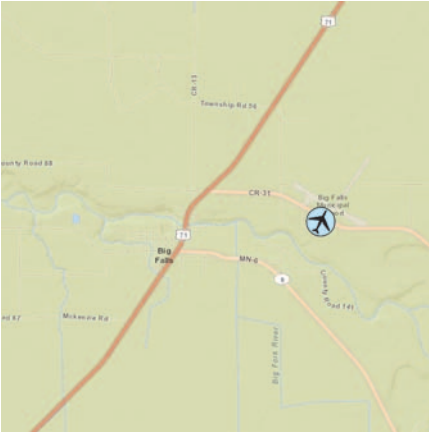
**Local Attractions:** Fishing  
Camping  
Canoeing on Big Fork River

**Comments:** Camping on Big Fork River has restrooms, showers,  
electricity & water.



Field Elev: 1232' TPA: 2030' (798' AGL)

Big Falls - 7Y9



SEC. CH: TWIN CITIES

LAT: 48-11-44.822N

LONG: 093-46-00.639W

Approaches: Visual Only

COMM: 122.9

CTR: 120.9 MSP



**Notes:**

Runway 11/29 Lighted Dusk to Dawn

Non-Standard Lighting

Airport Closed Winter Months

\* Displaced  
Threshold  
785 Feet

Big Falls Municipal Airport

## Bigfork - FOZ



61741 State Highway 38, Bigfork, MN 56628

---

**Airport Manager:** Amy Pifher - 218-360-4116 -  
upnorthamy@yahoo.com

**Contact Person:** Joe Zimmer - 218-244-8189 -  
publicworks@bigfork.net

**AWOS/ASOS:** 218-743-3289 - NDB 345

**MnWAS Loc/Hrs:** None

**Attended:** Unattended

**Available Fuel:** None

**FBO(s):** None

**Businesses:** None

**Ground Transport:** Arrowhead Transit - [www.arrowheadtransit.com](http://www.arrowheadtransit.com)

**Food Service:** None

**Dining:** Effie Café - 218-743-3607 - 7 miles  
Bigfork Family Restaurants & Pizza Parlor -  
218-743-6688 - 2 miles  
Pine Cone - 218-832-4444 - 12 miles

**Lodging:** Antler Lodge - 218-245-1136 - 14 miles  
Richie's Marcell Inn - 218-832-3906 - 12 miles  
Timberwolf Inn - 218-832-3990 - 9 miles

**Airport Events:** Fly-In Breakfast last Sunday in July

**Underwing Camp:** No

**Campgrounds:** Scenic State Park - 7 miles

**Local Attractions:** Edge of Wilderness Golf Course - 2 miles  
Canoeing  
Fishing

**Comments:** None

Field Elev: 1351' TPA: 2350' (999' AGL)

Bigfork - FOZ

SEC. CH: TWIN CITIES

LAT: 47-46-58.20N

LONG: 093-39-00.7W

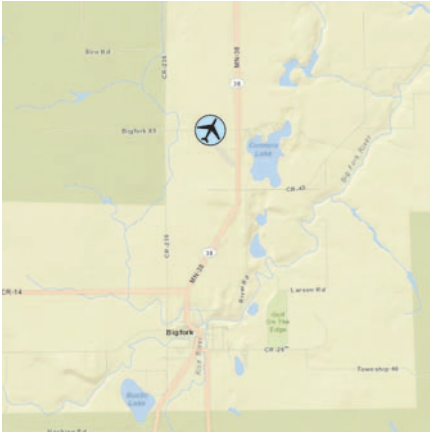
Approaches: RNAV NDB

COMM: 122.9 (L)

WX: NDB 345

CTR: 127.9 MSP

GCO: 121.725



Notes:  
Pilot Controlled Lighting - See A/FD  
for Details

Bigfork Municipal Airport

## Blue Earth - SBU

7575 Highway 169, Blue Earth, MN 56013

---



**Airport Manager:** Tim Steier - 507-526-7264 -  
steier@bevcomm.net

**Contact Person:** Barb Steier - 507-526-7264 -  
steier@bevcomm.net

**AWOS/ASOS:** None

**MnWAS Loc/Hrs:** Arrival/Departure Building - 24 hours

**Attended:** All/Mon-Fri/0800-1700

**Available Fuel:** 100LL, Jet A - after hours call 507-525-3068 or 507-525-3064

**FBO(s):** Blue Earth Aviation - 507-526-7264 - 122.8 -  
steier@bevcomm.net

**Businesses:** Blue Earth Flying Service LLC - 507-526-7264 -  
steierl@hotmail.com

**Ground Transport:** Courtesy car  
Prairie Express Transit Service - [www.co.faribault.mn.us](http://www.co.faribault.mn.us)

**Food Service:** None

**Dining:** Country Kitchen - 507-526-2169 - 3 miles  
Double Play - 507-526-3032 - 3 miles

**Lodging:** Super 8 Motel - 507-526-7376 - 3 miles  
AmericInn Motel - 507-526-4215 - 3 miles

**Airport Events:** None

**Underwing Camp:** No

**Campgrounds:** 48 hours free camping at fairgrounds

**Local Attractions:** Minn Iowa Golf Course - 5 miles South  
Largest Green Giant statue - 3 miles  
Historical homes & museums

**Comments:** Summer months - aerial application and ultralights



Field Elev: 1107' TPA: 2107' (1000' AGL)

Blue Earth - SBU

SEC. CH: OMAHA

LAT: 43-35-43.238N

LONG: 094-05-34.254W

Approaches: RNAV

COMM: 122.8 (L)

CTR: 127.75 MSP



Blue Earth Municipal Airport

## Bowstring - 9YØ



47020 County Road 173, Bowstring, MN 56631

---

**Airport Manager:** Kenneth Reichert - 218-244-6328 - kreicher@bigfork.net

**Contact Person:** Kenneth Reichert - 218-244-6328 - ken206jf@gmail.com

**AWOS/ASOS:** None

**MnWAS Loc/Hrs:** None

**Attended:** Unattended

**Available Fuel:** None

**FBO(s):** None

**Businesses:** None

**Ground Transport:** Arrowhead Transit - [www.arrowheadtransit.com](http://www.arrowheadtransit.com)

**Food Service:** None

**Dining:** Riley's Supper Club (7 days a week) - 218-832-3656

**Lodging:** Bowstring Shores Resort - 218-832-3101 - ½ mile - reservations required all year  
Rocky Shores Resort - 218-832-3556 - call for transportation

**Airport Events:** Fall Fly-In last weekend in September  
Second Saturday of every month

**Underwing Camp:** Yes

**Campgrounds:** Free camping at airport

**Local Attractions:** Blueberry Golf in Deer River - 10 miles  
Lakes  
Fishing  
Woods  
Hiking  
Snowmobile trails

**Comments:** Well maintained grass strip, 14' x 70' mobile home (electric, phone, restroom, heated) open to pilots. Cell phone on site for emergencies.

Field Elev: 1372' TPA: 2170' (798' AGL)

Bowstring - 9YØ



SEC. CH: TWIN CITIES

LAT: 47-32-59.814N

LONG: 093-52-00.761W

Approaches: Visual Only

COMM: 122.9

CTR: 120.9 MSP



Bowstring Airport

## Brainerd - BRD

www.brainerdairport.com

16384 Airport Road, Brainerd, MN 56401



---

**Airport Manager:** Steve Wright, Director -  
218-825-2166 -  
info@brainerdairport.com

**Contact Person:** Raini Mohler - 218-825-2166 -  
info@brainerdairport.com

**AWOS/ASOS:** 218-828-3314 - VHF 126.775

**MnWAS Loc/Hrs:** Arrival/Departure Building - 24 hours

**Attended:** Jun-Oct/All/0700-2100, Nov-May/All/0700-2000

**Available Fuel:** 100LL, Jet A - contact FBO after hours

**FBO(s):** NorthPoint Aviation - 218-829-3398 - 122.7 -  
peggy@airmotive.net - www.airmotive.net

**Businesses:** Brainerd Helicopter Service, Inc. - 218-829-5484 -  
122.7 - helicopters@brainerd.net -  
brainerdhelicopters.com  
Delta Airlines - www.delta.com

**Ground Transport:** Car rental; taxi; Brainerd Public Transit -  
www.brainerdcitybus.com

**Food Service:** Wings Airport Café - breakfast & lunch - 7 days a  
week - 218-828-0206  
Vending machines

**Dining:** Numerous restaurants - 3-5 miles

**Lodging:** Numerous hotels - 3-5 miles

**Airport Events:** None reported

**Underwing Camp:** Yes

**Campgrounds:** Crow Wing State Park - 218-829-8022  
Cross Lake - 218-692-4027  
Gull Lake Dam - 218-829-3334

**Local Attractions:** Madden's Golf Course - 218-829-2811; Birch Bay Golf  
Course - 218-963-4488; Grand View Pines Golf  
Course - 218-963-2234; Ruttger's Bay Lake Lodge &  
Golf Course - 218-678-2885; Deacon's Lodge Golf  
Course - 888-549-5444; The Legacy Golf Course -  
218-825-2800; premier four-season vacation land;  
Brainerd International Raceway; groomed snowmobile  
& cross-country ski trails; Cuyuna Country State  
Recreation Area mountain biking trails

**Comments:** There is also a lighted heliport with windsock.




Field Elev: 1232' TPA: 2232' (1000' AGL)

Brainerd - BRD



SEC. CH: TWIN CITIES  
LAT: 46-23-52.289N  
LONG: 094-08-14.019W  
Approaches: ILS RNAV  
COMM: 122.7 (L)  
WX: VHF 126.775  
CTR: 118.05 MSP  
RCO FSS: 123.65



**Brainerd Lakes Regional Airport**

## Brooten - 6D1

48051 - 260th Street, Brooten, MN 56316

---



**Airport Manager:** Dave Bohmer - 320-346-2234 -  
dbohmer@tds.net

**Contact Person:** Jeanne Kinne - 320-346-2524

**AWOS/ASOS:** None

**MnWAS Loc/Hrs:** None

**Attended:** Unattended

**Available Fuel:** None

**FBO(s):** None

**Businesses:** Aero Ski Manufacturing Co - 320-346-2285 -  
aeroski@tds.net  
Benson Air Ag, Inc. - 320-843-4300 -  
bensonairag@yahoo.com

**Ground Transport:** None

**Food Service:** None

**Dining:** Seasonal Drive-In - 1 mile  
Classic Dinner Theater - 1 mile  
Ka-De Shack - 1 mile  
RJ's Mini-Mart - 1 mile

**Lodging:** Annie's Motel - 320-346-2233 - 1 mile

**Airport Events:** None reported

**Underwing Camp:** No

**Campgrounds:** Sibley State Park - 15 miles

**Local Attractions:** Prairie View Community Golf Course - 320-346-2677 -  
1 mile - Holes: 9 (reversible)  
Irrigated farmland  
Lakes  
Hunting  
Fishing

**Comments:** Arrival/Departure Building - 24 hour keypad access

Field Elev: 1305' TPA: 2100' (795' AGL)

Brooten - 6D1



SEC. CH: TWIN CITIES

LAT: 45-29-59.871N

LONG: 095-06-46.079W

Approaches: Visual Only

COMM: 122.9

CTR: 125.5 MSP



Note:  
Pilot Controlled Lighting -  
See A/FD for Details

**Brooten Municipal Airport/John O. Bohmer Field**



## Buffalo - CFE

www.ci.buffalo.mn.us/airport

1305 County Road 134, Buffalo, MN 55313

---



**Airport Manager:** Chris Fredrick - 763-682-0296 -  
chris.fredrick@ci.buffalo.mn.us

**Contact Person:** Chris Fredrick - 763-682-0296 -  
chris.fredrick@ci.buffalo.mn.us

**AWOS/ASOS:** 763-684-0762 - VHF 120.45

**MnWAS Loc/Hrs:** Arrival/Departure Building - 24 hours

**Attended:** All/All/Daylight

**Available Fuel:** 100LL - available 24 hours with credit card

**FBO(s):** West Metro Aviation LLC - 763-682-1516 - 122.8 -  
westmetroaviat@aol.com - www.westmetroaviation.com

**Businesses:** D'Shannon Aviation - 763-559-5998 - scott@d-  
shannon-aviation.com - www.d-shannon-aviation.com  
Eagle Eye Photos LLC - 612-229-5027 - 122.8 -  
james.aarestad@yahoo.com - www.blimpguy.com

**Ground Transport:** Enterprise Rent-a-Car - 763-295-6225  
Buffalo Allied Transit - 763-477-8596  
Pro Cab - 763-464-5544  
A+ Taxi - 763-295-8294

**Food Service:** None

**Dining:** Family dining and fast food within 3 miles of the airport

**Lodging:** Super 8 Motel - 763-682-5930  
Country Inn - 763-682-5660

**Airport Events:** Fly-In and Car Show 2nd or 3rd Sunday in June -  
Contact Airport Manager

**Underwing Camp:** No

**Campgrounds:** No

**Local Attractions:** City of Buffalo - www.ci.buffalo.mn.us  
Chamber of Commerce - www.buffalochamber.org  
Buffalo Tourism - www.buffalo-mn.org  
Wild Marsh Golf Club - www.wildmarsh.com -  
763-682-4476

**Comments:** None

Field Elev: 968' TPA: 1798' (830' AGL)

Buffalo - CFE



SEC. CH: TWIN CITIES  
LAT: 45-09-32.569N  
LONG: 093-50-35.893W  
Approaches: VOR RNAV  
COMM: 122.8 (L)  
WX: VHF 120.45  
APP: 126.5 MSP  
GCO: 121.725



Buffalo Municipal Airport

## Caledonia - CHU

www.co.houston.mn.us

17247 State Trunk Hwy 76, Caledonia, MN 55921

---



**Airport Manager:** Brian Pogodzinski - 507-725-3925  
brian.pogodzinski@co.houston.mn.us

**Contact Person:** Brian Pogodzinski - 507-725-3925

**AWOS/ASOS:** None

**MnWAS Loc/Hrs:** None

**Attended:** Unattended

**Available Fuel:** 100LL - available 24 hours with credit card

**FBO(s):** None

**Businesses:** None

**Ground Transport:** Public transit buses - www.semcac.org -  
"Transportation" tab  
No courtesy car available

**Food Service:** None

**Dining:** Locations on Highways 44, 76 & downtown Caledonia  
within 2-3 miles

**Lodging:** Fairbridge Inn & Suites - 507-725-8000 - 2 miles  
Crest Inn & Apartments - 507-724-3311 - 1 mile

**Airport Events:** Houston County Flyers Fly/Drive-In - last Sunday in  
June; Caledonia Hot Air Balloon Rally - first weekend in  
December

**Underwing Camp:** Yes

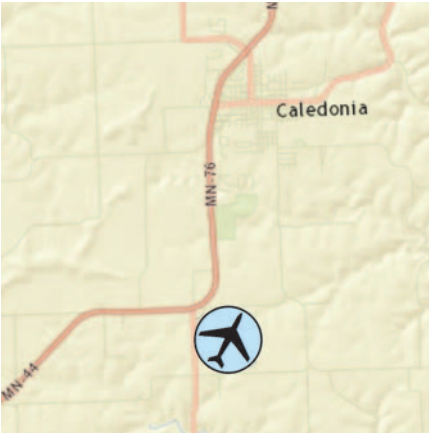
**Campgrounds:** Beaver Creek Valley State Park - 507-724-2107 -  
5 miles  
Camp Winnebago - 507-724-2351 - 3 miles

**Local Attractions:** Ma-Cal-Grove Golf Course - 507-725-2733 - 1 mile  
County Historical Society and Museum - 507-725-  
3884 - 3 miles

**Comments:** Houston County is part of Historic Bluff Country in SE  
Minnesota referred to as the "Driftless Region"  
bordering the Mississippi, scenic byways, hills, valleys,  
trout streams, etc.; Houston County web site -  
www.co.houston.mn.us;  
other communities: Brownsville -  
www.brownsvillemn.org; Eitzen - www.eitzenmn.com;  
Hokah - www.hokah.info; Houston -  
www.houstonmnchamber.com; LaCrescent -  
www.cityoflacrescent-mn.gov; Spring Grove -  
www.springgrove.govoffice.com;  
www.bluffcountry.com

Field Elev: 1179' TPA: 2170' (991' AGL)

Caledonia - CHU



SEC. CH: CHICAGO

LAT: 43-35-46.891N

LONG: 091-30-14.207W

Approaches: VOR-DME RNAV

COMM: 122.9 (L)

CTR: 128.6 MSP

RCO FSS: 122.1R 117.9T



Houston County Airport

## Cambridge - CBG

www.ci.cambridge.mn.us

3129 Airport Parkway, Cambridge, MN 55008

---



**Airport Manager:** Lucas Milz - 763-552-3279 -  
lmilz@ci.cambridge.mn.us

**Contact Person:** Lucas Milz - 763-552-3279 -  
lmilz@ci.cambridge.mn.us

**AWOS/ASOS:** 763-689-9562 - VHF 121.125

**MnWAS Loc/Hrs:** Arrival/Departure Building - 24 hours

**Attended:** Unattended

**Available Fuel:** 100LL - available 24 hours with credit card

**FBO(s):** None

**Businesses:** Peterson (Dennis) Aircraft - 763-689-3700  
Pirate Air LLC - 763-458-8707 -  
www.brewstercorsair.com

**Ground Transport:** Courtesy Car  
Cambridge Cab, Inc. - 763-552-8294  
Chisago Country Heartland Express -  
www.co.chisago.mn.us/government/heartland-express

**Food Service:** Pop

**Dining:** Many restaurants within 3 miles

**Lodging:** Cambridge Crossings by Grandstay Inn Suites -  
763-689-0542

**Airport Events:** www.ci.cambridge.mn.us (city calendar & events)

**Underwing Camp:** Yes

**Campgrounds:** No

**Local Attractions:** Purple Hawk Country Club & Golf Course -  
763-689-3800 - 8 miles  
Grandy 9 Golf Course - 7 miles  
Lakes  
Isanti County Fair in July  
Isanti Rodeo in July

**Comments:** Free overnight parking of aircraft.  
For noise abatement when departing runway 16 climb  
to 1945 MSL and 2 miles before turning left.



Field Elev: 945' TPA: 1945' (1000' AGL)

Cambridge - CBG

SEC. CH: TWIN CITIES

LAT: 45-33-30.767N

LONG: 093-15-52.717W

Approaches: RNAV NDB

COMM: 122.8 (L)

WX: VHF 121.125

CTR: 121.05 MSP



Cambridge Municipal Airport

## Canby - CNB

canby.govoffice.com

2259-200th Street, Canby, MN 56220

---



**Airport Manager:** Matt Wagner - 507-828-0323 -  
mathewwagner@hotmail.com

**Contact Person:** Matt Wagner - 507-828-0323 -  
mathewwagner@hotmail.com

**AWOS/ASOS:** 507-223-5293 - VHF 118.575

**MnWAS Loc/Hrs:** Arrival/Departure Building - 24 hours

**Attended:** Unattended

**Available Fuel:** 100LL, Jet A - available 24 hours with credit card

**FBO(s):** None

**Businesses:** Anderson Aerial Spraying Service, Inc. - 507-223-7929 - 122.9 - AASS5040@fca-net.com  
Mettler Aerial Inc. - 605-660-5513 -  
jmettler@mettlerinc.com

**Ground Transport:** Courtesy car by appointment  
Prairie 5 Rides - [www.prairiefive.com/trans.htm](http://www.prairiefive.com/trans.htm)

**Food Service:** Snacks and pop available

**Dining:** Numerous restaurants in City of Canby;  
Subway, Dairy Queen

**Lodging:** Canby Inn & Suites - 507-223-6868

**Airport Events:** Fly-In - Father's Day Airshow

**Underwing Camp:** Yes

**Campgrounds:** Triangle Park  
Swimming Pool Park  
Stone Hill Regional Park

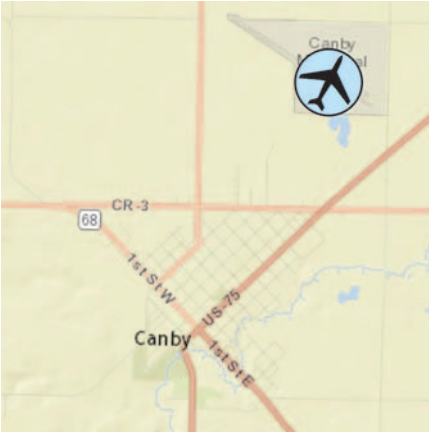
**Local Attractions:** Canby Golf Course  
High Prairie sporting clays  
Canby Hat Days - June (Father's Day weekend)  
Del Clark Recreational Facility - 1½ miles West  
City swimming pool

**Comments:** Aircraft rental & hangar space available



Field Elev: 1194' TPA: 2200' (1006' AGL)

Canby - CNB



SEC. CH: TWIN CITIES  
LAT: 44-43-40.868N  
LONG: 096-15-47.159W  
Approaches: RNAV  
COMM: 122.9 (L)  
WX: VHF 118.575  
CTR: 128.5 MSP  
GCO: 121.725  
RCO FSS (DXX): 122.3



Canby Municipal Airport - Myers Field

## Clarissa - 8Y5

SE of Clarissa on Hwy 71, Clarissa, MN

---



**Airport Manager:** Sue Kent - 218-756-2125 -  
clarissa@eaglevalleytel.net

**Contact Person:** Sue Kent - 218-756-2125 -  
clarissa@eaglevalleytel.net

**AWOS/ASOS:** None

**MnWAS Loc/Hrs:** None

**Attended:** Unattended

**Available Fuel:** None

**FBO(s):** None

**Businesses:** None

**Ground Transport:** Can be arranged, call airport manager

**Food Service:** None

**Dining:** Farm House Café - 218-456-2266 - 2½ miles

**Lodging:** Browerville Motel - 612-594-2248

**Airport Events:** None reported

**Underwing Camp:** No

**Campgrounds:** None

**Local Attractions:** Double Eagle Golf & Supper Club - Eagle Bend -  
218-738-5155  
Fishing lakes in area

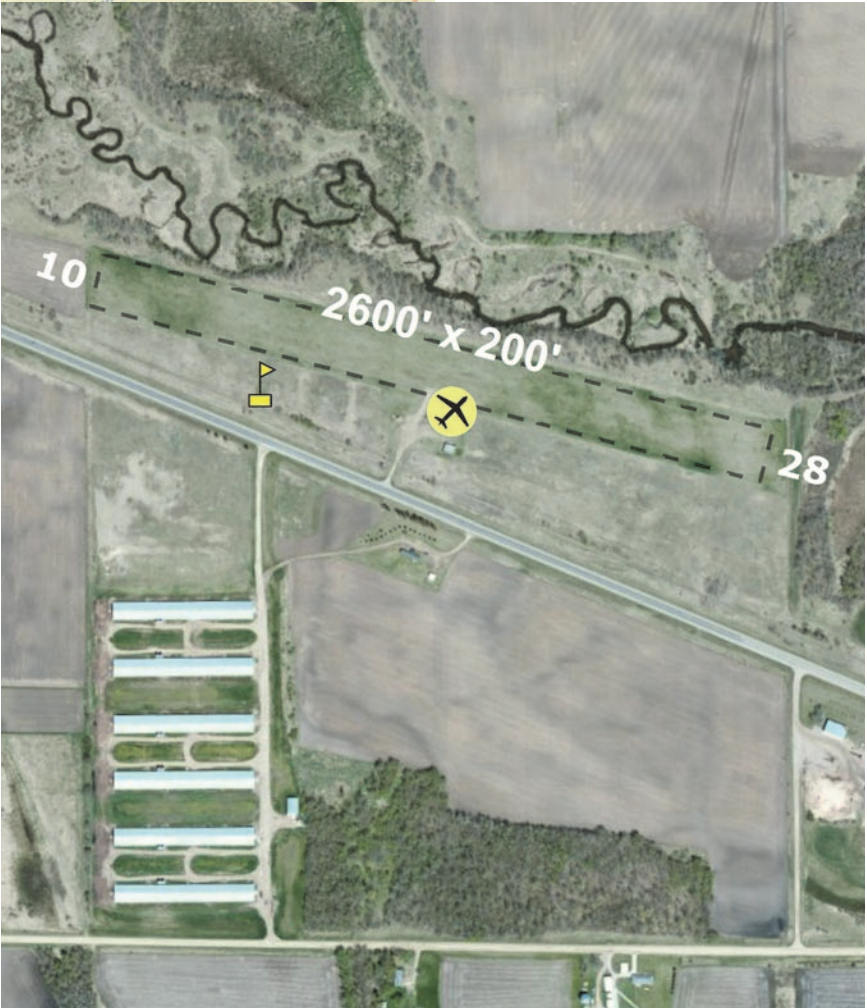
**Comments:** None

Field Elev: 1308' TPA: 2108' (800' AGL)

Clarissa - 8Y5



SEC. CH: TWIN CITIES  
LAT: 46-06-46.870N  
LONG: 094-54-24.083W  
Approaches: Visual Only  
COMM: 122.9  
CTR: 126.1 MSP



Clarissa Municipal Airport

## Clear Lake - 8Y6

8948 - 95th Ave, Clear Lake, MN 55319

---



**Airport Manager:** Bob Leaders - 320-743-2294

**Contact Person:** Bob Leaders - 320-743-2294

**AWOS/ASOS:** None

**MnWAS Loc/Hrs:** Arrival/Departure Building - see attendance schedule

**Attended:** All/All/0800-Dusk

**Available Fuel:** 100LL - after hours contact manager

**FBO(s):** Leaders Flying Service, Inc. - 320-743-2294

**Businesses:** None

**Ground Transport:** Yes

**Food Service:** None

**Dining:** Brickyard - 1 mile

**Lodging:** Nelson's - 4 miles

**Airport Events:** Fly-In - Spring

**Underwing Camp:** Yes

**Campgrounds:** KOA - 5 miles

**Local Attractions:** Pebble Creek Golf Course - 6 miles

**Comments:** None



Field Elev: 990' TPA: 1790' (800' AGL)

Clear Lake - 8Y6



SEC. CH: TWIN CITIES

LAT: 45-26-39.876N

LONG: 093-58-15.930W

Approaches: Visual Only

COMM: 122.9

CTR: 125.5 MSP



Leaders Clear Lake Airport

## Cloquet - COQ

www.cloquetairport.com

125 Wheaton Road, Cloquet, MN 55720



**Airport Manager:** Quinten Anderson - 218-879-4911 -  
quinten.anderson@co.carlton.mn.us

**Contact Person:** Mark Linne - 218-384-9150 -  
mark.linne@co.carlton.mn.us

**AWOS/ASOS:** 218-879-0783 - VHF 118.525

**MnWAS Loc/Hrs:** Arrival/Departure Building - 24 hours

**Attended:** All/Mon-Sat/0800-1700

**Available Fuel:** 100LL, Jet A - available 24 hours with credit card

**FBO(s):** Venture North Aviation LLC - 218-451-0542 - 122.8 -  
bill@venturenorthaviation.com -  
www.venturenorthaviation.com

**Businesses:** None

**Ground Transport:** Taxi; bicycles; courtesy car  
Arrowhead Transit - www.arrowheadtransit.com

**Food Service:** Pop machine; candy

**Dining:** Carmen's - 218-879-1889 - 1 mile  
Perkins - 218-879-8380 - 2 miles  
Applebee's - 218-879-4790 - 2 miles  
Black Bear Casino - 218-878-2327 - 5 miles

**Lodging:** AmericInn Motel - 218-879-1231 - 2 miles  
Super 8 Motel - 218-879-1250 - 2 miles  
Black Bear Hotel - 218-878-7400 - 5 miles

**Airport Events:** Annual EAA Chapter 1221 Fly-In

**Underwing Camp:** Yes

**Campgrounds:** Stafford Island Campground - West of Highway 33 in  
Cloquet - 218-879-3347; Knife Island Campground -  
218-879-6063 - 6 miles; The Lounge on Big Lake  
Shores - 218-879-1819 - 7 miles

**Local Attractions:** Cloquet Country Club & Golf Course - 218-879-7997 -  
2 miles; Big Lake Golf - 218-879-4221 - 7 miles; Black  
Bear Golf Course - 218-878-8633; Black Bear Casino;  
Carlton County Historical Museum; Cloquet Forestry  
Center; Fond Du Lac Community College; Fond Du Lac  
Indian Reservation; Jay Cook State Park; local industry  
tours - Jarden Home Brands; SAPPI; USG (call Cloquet  
Chamber at 800-554-4350 to set up tour); white water  
rafting

**Comments:** Airport Manager's additional phone - 218-393-2405 &  
FAX - 218-879-0120  
Deer in the vicinity of airport  
EAA Chapter 1221 - www.eachapter1221.com  
When Duluth approach is closed contact MPLS CTR -  
127.9  
Door code is 4 digit emergency frequency





## Cook - CQM



9393 Airport Road, Cook, MN 55723

---

**Airport Manager:** Ernie Seppala - 218-666-9931 -  
airport@cookmn.us

**Contact Person:** Ernie Seppala - 218-666-9931 -  
airport@cookmn.us

**AWOS/ASOS:** 218-666-2539 - VHF 118.175

**MnWAS Loc/Hrs:** Arrival/Departure Building - 24 hours

**Attended:** All/Mon-Fri/0900-1300

**Available Fuel:** 100LL, Jet A - available 24 hours with credit card

**FBO(s):** None

**Businesses:** None

**Ground Transport:** Waschke Family Chevrolet - Rental - 218-666-5901  
Luxury Limousine - 888-436-3238  
Arrowhead Transit - [www.arrowheadtransit.com](http://www.arrowheadtransit.com)

**Food Service:** Snacks

**Dining:** 2 miles - South Switch; Montana Café; McDonald's;  
Subway

**Lodging:** Vermilion Motel - 218-666-2272 - 2 miles - shuttle  
service; Lake Resorts - shuttle service - call Chamber of  
Commerce for details - 800-648-5897

**Airport Events:** None reported

**Underwing Camp:** Yes

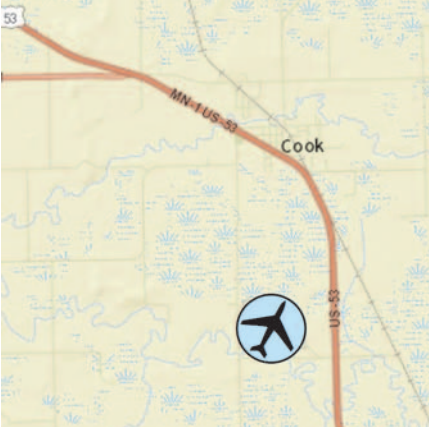
**Campgrounds:** State & Federal Parks  
Private campgrounds - call Chamber of Commerce for  
details - 800-648-5897

**Local Attractions:** Vermilion Fairways - 5 miles - Holes: 9; Wolfridge Golf  
Course- 5 miles; The Wilderness (Fortune Bay Casino)  
Golf Course - Holes: 18; Lake Vermilion; Elbow Lake;  
Vermilion River; Crane Lake; BWCA; Voyageurs; state  
& national parks; Giant's Ridge Recreational Area;  
International Wolf Center; Soudan Underground Mine  
Tours; Ironworld; Fortune Bay Casino; U.S. Forest  
Service Visitor Center; Laurentian Environmental  
Center; Orr Bog Walk; wilderness & civilized camping;  
boats; canoes; seaplane rides; fishing; hunting; guides  
& outfitters; snowmobiles; cross-country skiing on lakes  
& trails; alpine skiing; ice fishing; shops; library; friendly  
people

**Comments:** Additional airport contact phone - 866-875-3736

Field Elev: 1329' TPA: 2328' (1000' AGL)

Cook - CQM



SEC. CH: GREEN BAY  
LAT: 47-49-19.500N  
LONG: 092-41-25.900W  
Approaches: RNAV  
COMM: 122.9 (L)  
WX: VHF 118.175  
RCO (EVM) FSS: 122.45



**Notes:**  
Pilot Controlled Lighting - See A/FD  
for Details

Runway 7/25 Closed Winter Months

Cook Municipal Airport

## Crookston - CKN

26305 Airport Road SW, Crookston, MN 56716

---



**Airport Manager:** Lowell Miller - 218-281-2625 -  
cknairport@rrv.net

**Contact Person:** Lowell Miller - 218-281-2625 -  
cknairport@rrv.net

**AWOS/ASOS:** 218-281-3018 - VHF 126.425

**MnWAS Loc/Hrs:** See FBOs

**Attended:** All/All/Daylight

**Available Fuel:** 100LL, Jet A - available 24 hours with credit card

**FBO(s):** Crookston Aviation - 218-281-2625 - 122.7 -  
cknairport@rrv.net

**Businesses:** Dan's Flying Service, Inc. - 218-281-1372 -  
geist@rrv.net

Gasper Air Spray, Inc. - 218-281-5787 -  
clgasper@hotmail.com

**Ground Transport:** Courtesy car  
Tri-Valley Transportation -  
[www.tvoc.org/services/transportation](http://www.tvoc.org/services/transportation)  
Taxi service 218-281-2000

**Food Service:** Vending machines

**Dining:** Crookston Inn - 218-281-5210 - 3 miles; RBJ's Family  
Restaurant - 218-281-3636 - 3 miles; Happy Joe's  
Pizza - 218-281-5141 - 5 miles

**Lodging:** Crookston Inn - 218-281-5210 - 3 miles  
AmericInn - 218-281-7800 - 3 miles  
Cobblestone Hotel & Suites - 218-470-1111 - 3 miles

**Airport Events:** Pancake Breakfast - May

**Underwing Camp:** Yes

**Campgrounds:** Municipal campground  
Maple Lake County Park

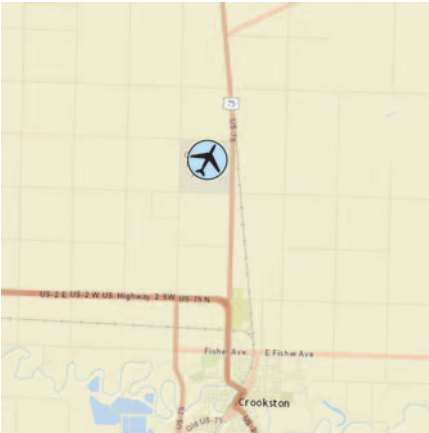
**Local Attractions:** Minakwa Golf Course; Oxcart Days; Maple Lake

**Comments:** Additional after hours service phone - 218-693-1095



Field Elev: 900' TPA: 1700' (800' AGL)

Crookston - CKN



SEC. CH: TWIN CITIES

LAT: 47-50-30.099N

LONG: 096-37-17.833W

Approaches: VOR-DME RNAV NDB

Calm Wind Rwy 13

COMM: 122.7 (L)

WX: VHF 126.425

APP: 118.1 GFK

GFK CLNC DEL: 118.15



Notes:  
Pilot Controlled Lighting - See A/FD  
for Details

Runways 17/35 and 6/24 Not Plowed  
Winter Months

Crookston Municipal Airport - Kirkwood Field

## Detroit Lakes - DTL

www.detroitlakesaviation.net

24813 Highway 10 West, Detroit Lakes, MN 56501



**Airport Manager:** Mark Bergen - 218-847-3233 -  
dlaviation@arvig.net

**Contact Person:** Mark Bergen - 218-847-3233 -  
dlaviation@arvig.net

**AWOS/ASOS:** 218-847-8626 - VOR 111.2

**MnWAS Loc/Hrs:** See FBOs

**Attended:** All/Mon-Fri/0800-1700

**Available Fuel:** 100LL, Jet A - 100LL available 24 hours with credit  
card; for Jet A call 218-847-3233

**FBO(s):** Detroit Lakes Aviation, Inc. - 218-847-3233 - 122.8 -  
dlaviation@arvig.net - detroitlakesaviation.net

**Businesses:** None

**Ground Transport:** Rental cars - Nereson's - 218-847-5688; courtesy rides  
to town; DL Taxi - 218-847-3456; Becker County  
Transit - 218-847-1674 - www.co.becker.mn.us

**Food Service:** None

**Dining:** Numerous restaurants within 5 miles

**Lodging:** America's Best Value Inn & Suites - 218-847-1651  
AmericInn Lodge & Suites - 218-847-8795  
Best Western Plus Holland House - 218-847-4483  
Best Western Premier The Lodge on Lake Detroit -  
218-847-8439  
Budget Host Inn - 218-847-4454  
Holiday Haven Motel - 218-847-5605  
Holiday Inn on the Lake - 218-847-2121  
Lakes Inn - 218-251-5376  
Lakecrest Resort - 218-847-5459

**Airport Events:** July Water Carnival Fly-In

**Underwing Camp:** Yes

**Campgrounds:** American Legion Campground - 218-847-3759; Country  
Campground - 218-847-9621

**Local Attractions:** Numerous golf courses; WE Fest Country Music  
Festival; Northwest Water Carnival; Shooting Star  
Casino; mile long city beach; Detroit Mountain  
Recreation Area

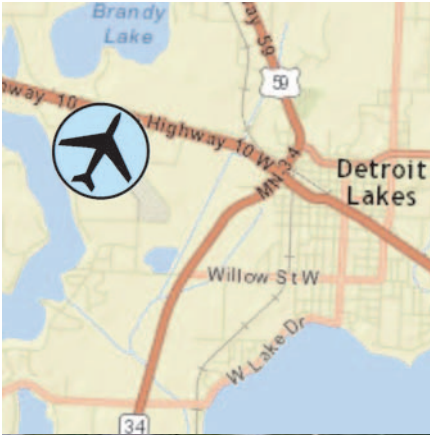
**Comments:** Detroit Lakes is a year-round vacation and recreational  
center; 412 lakes within a 25 mile radius; many lodging,  
shopping and dining establishments. More information  
at www.visitdetroitlakes.com; Detroit Lakes Regional  
Chamber of Commerce - 218-847-9202



Field Elev: 1397' TPA: 2197' (800' AGL)

**Detroit Lakes - DTL**

SEC. CH: TWIN CITIES  
LAT: 46-49-30.751N  
LONG: 095-53-08.475W  
Approaches: VOR RNAV  
COMM: 122.8 (L)  
WX: VOR 111.2  
RCO FSS: 122.5



**Detroit Lakes Municipal Airport**

## Dodge Center - TOB

806 Airport Road South, Dodge Center, MN 55927

---



**Airport Manager:** Wayne Trom - 507-374-6245 -  
wrtrom64@gmail.com

**Contact Person:** Wayne Trom - 507-279-0616 -  
wrtrom@kmtel.com

**AWOS/ASOS:** 507-374-6369 - VHF 119.075

**MnWAS Loc/Hrs:** Arrival/Departure Building - 24 hours

**Attended:** All/Mon-Fri/0700-1800

**Available Fuel:** 100LL, Jet A - available 24 hours with credit card

**FBO(s):** Dodge Center Aviation LLC - 507-633-9379 - 122.9 -  
dcaviation@kmtel.com - www.dodgecenteraviation.com

Technical Evolution Aviation Ltd. - 507-374-6245 -  
122.9 - wrtrom64@gmail.com

**Businesses:** None

**Ground Transport:** Courtesy car; Med City Cab - 507-282-8294;  
Foxwell Limousine - 507-254-7410;  
Public Transit Buses - Rochester City Lines -  
507-288-4353

**Food Service:** Pop and Candy

**Dining:** Hubbell House - 507-635-2331 - 8 miles  
Pure Country Restaurant - 507-633-3333 - 1 mile  
Hot Wok - 507-633-2668 - 1 mile  
Subway - 507-633-2001 - 1 mile

**Lodging:** Owatonna or Rochester - 20 miles  
Kasson - Baymont Inn - 507-634-3444 - 5 miles

**Airport Events:** EAA Chapter 100 Annual Father's Day Fly-In Breakfast

**Underwing Camp:** Yes

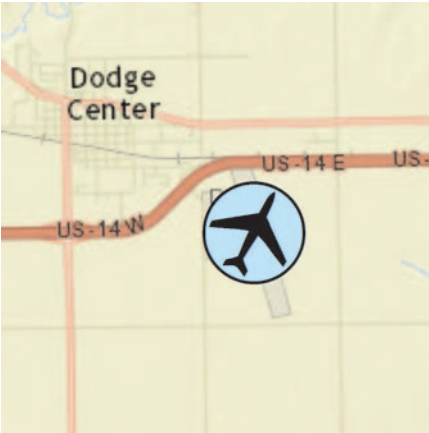
**Campgrounds:** Rice Lake State Park - 9 miles  
Oxbow Park - 12 miles

**Local Attractions:** Dodge Center Golf Course - 507-374-2374 - 3 miles;  
Oaks Golf & Supper Club - 507-477-3234 - 9 miles;  
Somerville Golf Course - 507-775-3700 - 10 miles;  
Zumbro River - 3 miles; Hubbell House & Historic  
Mantorville - 8 miles; McNeilus Truck Manufacturing -  
tours available - 507-374-6321; several antique shops;  
Centerfest - Father's Day weekend; Mayo Clinic -  
Rochester - 15 miles

**Comments:** Runway 4/22 closed in the winter  
When Rochester approach is closed contact  
Minneapolis Center - 132.35

Field Elev: 1304' TPA: 2105' (800' AGL)

Dodge Center - TOB



SEC. CH: GREEN BAY

LAT: 44-01-04.800N

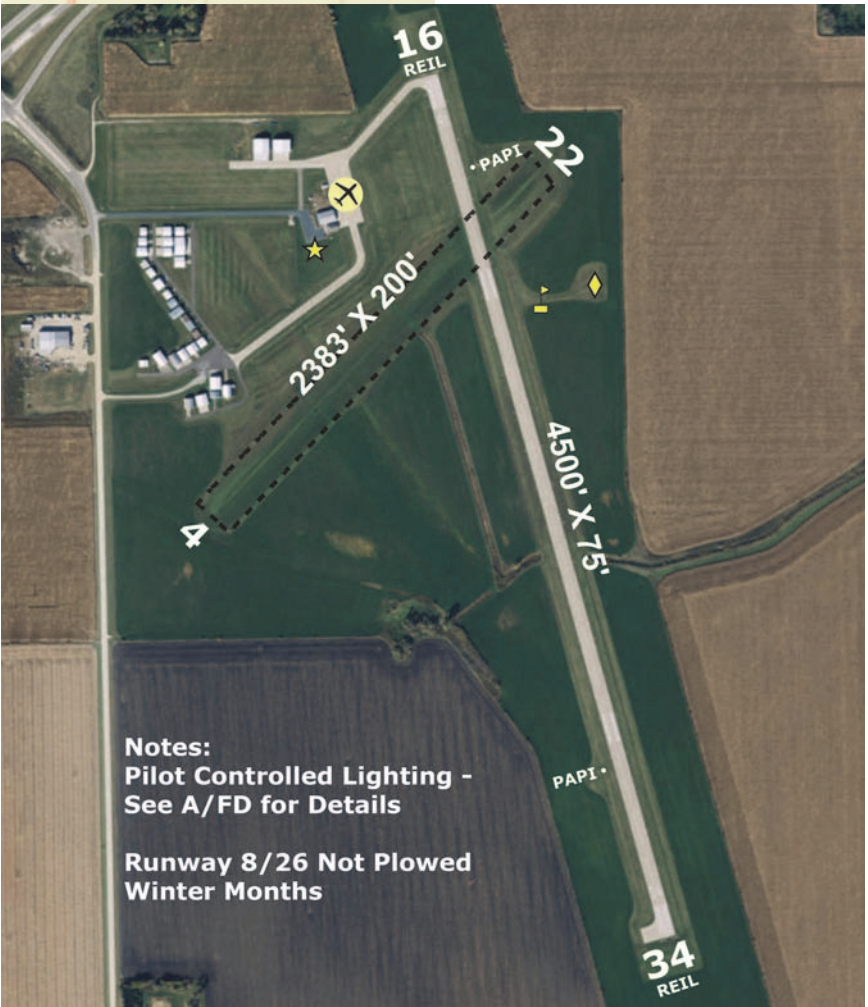
LONG: 092-49-53.4W

Approaches: VOR RNAV

COMM: 122.9 (L)

WX: VHF 119.075

APP: 119.8 RST CTR: 132.35 MSP



Notes:  
Pilot Controlled Lighting -  
See A/FD for Details

Runway 8/26 Not Plowed  
Winter Months

Dodge Center Municipal Airport

## Duluth - DLH

www.duluthairport.com

4701 Grinden Drive, Duluth, MN 55811



---

**Airport Manager:** Tom Werner - 218-625-7766 -  
twerner@duluthairport.com

**Contact Person:** Blaine Peterson - 218-625-7767 -  
bpeterson@duluthairport.com

**AWOS/ASOS:** 218-723-8340

**MnWAS Loc/Hrs:** See FBOs

**Attended:** All/All/0400-2300

**Available Fuel:** 100LL, Jet A - available 24 hours with credit card

**FBO(s):** Monaco Air Duluth, LLC - 218-727-2911 - 122.95 -  
fbo@monacoairduluth.com - www.monacoairduluth.com

**Businesses:** Cirrus Design Corporation - 218-727-2737 - 122.85 -  
bking@cirrusdesign.com - www.cirrusdesign.com  
Delta Airlines - 800-221-1212 - www.delta.com  
Duluth Flying Club, LLC - 218-461-0520 -  
info@DuluthFlyingClub.com -  
www.DuluthFlyingClub.com  
Lake Superior College - 218-733-7600 - www.lsc.edu  
Lake Superior Helicopters LLC - 218-461-2857 -  
fly@lakesuperiorhelicopters.com - www.lsheli.com  
United Airlines - www.united.com

**Ground Transport:** Taxi; Car Rentals; Duluth Transit -  
www.duluthtransit.com

**Food Service:** Terminal: Arrowhead Tap House - 218-481-7335 -  
restaurant/bar; coffee shop; concessions and gift shop.  
Vending machines at FBO.

**Dining:** Many local restaurants - see www.visitduluth.com

**Lodging:** Many local hotels - see www.visitduluth.com

**Airport Events:** None reported

**Underwing Camp:** No

**Campgrounds:** Camping available at Island Lake - 17 miles - call  
Island Lake Inn - 218-721-4604; Indian Point -  
218-624-5637; Duluth Trailer Camp - 218-525-1350

**Local Attractions:** Enger Golf Course; Lester Golf Course; Ridgeview Golf  
Course; Northland Golf Course; Lake Superior; Canal  
Park; Miller Mall; Train Museum; William Irvin Ore Boat

**Comments:** Duluth Convention & Visitor's Bureau - 218-722-4011  
www.visitduluth.com  
National Weather Service - 218-729-6697  
U.S. Customs - 218-720-5203/5201/5220  
Scheduled Air Service  
Duluth Airport Authority - www.duluthairport.com  
When Duluth approach is closed contact Minneapolis  
Center - 127.9







## Duluth - DYT

www.duluthairport.com\skyharbor

5000 Minnesota Avenue, Duluth, MN 55802



**Airport Manager:** Brian Madsen - 218-733-0078 -  
bmadsen@duluthairport.com

**Contact Person:** Brian Madsen - 218-733-0078

**AWOS/ASOS:** 218-720-4886 - VHF 119.275

**MnWAS Loc/Hrs:** Arrival/Departure Building - 24 hours

**Attended:** All/All/0800-1700

**Available Fuel:** 100LL - available 24 hours with credit card

**FBO(s):** None

**Businesses:** Hangar 10 Aero - 218-310-2333 -  
h10aero@gmail.com - www.hangar10aerosupply.net

Hatz Bantam Light Sport and Biplane - 218-310-  
2333 - mark@hatzbantam.com -  
www.hatzbantam.com

Jonathan Aero - 218-625-4108 - 122.7 -  
jonathanaero4@gmail.com

Lake Country Air Service, LLC - 612-812-1223 -  
jjustad@tds.net - www.beaverairtours.com

**Ground Transport:** Courtesy bicycles, Taxis available; City bus at nearby  
park - ¼ mile, www.duluthtransit.com; Avis Rental  
Car - 218-727-7233

**Food Service:** Soft drink vending machines; Love Creamery (Ice  
Cream) - weekends Jun-Aug; Restaurant delivery  
(phone numbers listed in A/D building)

**Dining:** Numerous restaurants 5-7 miles, some will deliver

**Lodging:** Numerous hotels 4-7 miles from airport -  
www.visitduluth.com

**Airport Events:** None reported

**Underwing Camp:** Yes

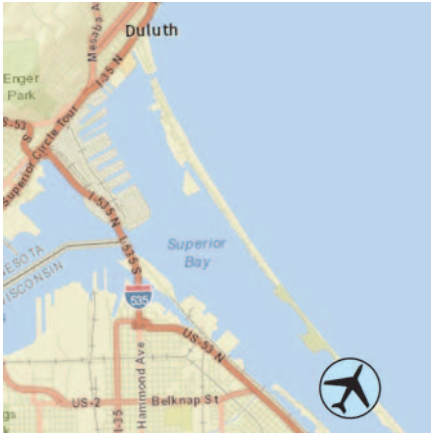
**Campgrounds:** Spirit Mountain - 218-624-8544; Indian Point -  
855-777-0652

**Local Attractions:** Enger Golf Course; Canal Park; Park Point - Nature  
trail, beach and park (adjacent to airport); Spirit  
Mountain; Great Lakes Aquarium; Lake Superior Zoo;  
Maritime Museum; Aerial Lift Bridge; Duluth  
Entertainment & Convention Center (DECC); Amsoil  
Arena; Bayfront Festival Park; Experience Duluth  
(tours) Bentleyville Tour of Lights (Christmas Season);  
Grandma's Marathon; Tall Ships Festival; DLH Air Show

**Comments:** National Weather Service - 218-729-6697  
U.S. Customs - 218-720-5203 - Airport of Entry  
Duluth Airport Authority - www.duluthairport.com  
When Duluth approach is closed contact Minneapolis  
Center - 127.9

Field Elev: 611' TPA: 1600' (990' AGL)

Duluth - DYT



SEC. CH: GREEN BAY  
 LAT: 46-43-18.699N  
 LONG: 092-02-36.380W  
 Approaches: Visual Only  
 AIRPORT OF ENTRY  
 COMM: 122.7 (L)  
 WX: VHF 119.275  
 APP: 125.45 DLH CTR: 127.9 MSP  
 DLH CLNC DEL: 124.8



**Notes:**  
 Pilot Controlled Lighting - See A/FD  
 for Details

**Caution: Extensive Water Sports in Bay**

**Caution: Turbulence with Northeast Wind Off Lake**

Duluth Sky Harbor Airport

## East Gull Lake - 9Y2

1664 Pine Beach Road, East Gull Lake, MN 56401

---



**Airport Manager:** Rob Mason - 218-828-9279 -  
robegl@scicable.com

**Contact Person:** City Administrator - 218-828-9279  
ctyegull@scicable.com

**AWOS/ASOS:** None

**MnWAS Loc/Hrs:** None

**Attended:** Unattended

**Available Fuel:** None

**FBO(s):** None

**Businesses:** Wings Over Water, Inc. - 612-240-0123 -  
m.alverson@hotmail.com -  
wingsoverwaterseaplanes.com

**Ground Transport:** Taxi service from Brainerd - 12 miles  
Free shuttle to Madden's and Cragun's Resorts - call for  
shuttle

**Food Service:** None

**Dining:** Ernie's on Gull Lake - 218-829-3918 - 6 miles  
Jake's - 218-828-4221 - 6 miles  
Cragun's Irma's Kitchen - 218-829-3591 - ½ mile  
Madden's on Gull Lake - 218-829-2811 - 1 mile

**Lodging:** Cragun's - 218-829-3591 - ½ mile  
Madden's on Gull Lake - 218-829-2811 - 1 mile

**Airport Events:** None reported

**Underwing Camp:** No

**Campgrounds:** Corps of Engineers - 6 miles

**Local Attractions:** Madden's on Gull Lake Golf Course - 218-829-2811 -  
1 mile; Classic Golf Course - 1½ miles; Cragun's  
Legacy Golf Course - 218-825-2700 - ½ mile

**Comments:** None

Field Elev: 1236' TPA: 2200' (964' AGL)

East Gull Lake - 9Y2



SEC. CH: TWIN CITIES

LAT: 46-22-59.881N

LONG: 094-21-43.008W

Approaches: Visual Only

COMM: 122.9

CTR: 118.05 MSP



East Gull Lake Airport

## Elbow Lake - Y63

1112 - 2nd Street SW, Elbow Lake, MN 56531



**Airport Manager:** Joe LaRue - 218-685-6594 -  
joe@prairie-air.net

**Contact Person:** Joe LaRue - 218-685-6594 -  
joe@prairie-air.net

**AWOS/ASOS:** 218-685-6456 - VHF 118.075

**MnWAS Loc/Hrs:** Arrival/Departure Building - 24 hours

**Attended:** All/Mon-Fri/0700-1800

**Available Fuel:** 100LL - available 24 hours with credit card

**FBO(s):** Prairie Air, Inc. - 218-685-6594 - 122.9 - joe@prairie-air.net - www.prairie-air.net

**Businesses:** Freedom Sky Tours LLC - 218-731-1334 - 122.9 -  
msieckert@hotmail.com

**Ground Transport:** Courtesy car - call for key  
Rainbow Rider - www.rainbowriderbus.com

**Food Service:** Catering available - 218-685-5100

**Dining:** Han's House - 218-685-4193 - 1 mile  
The Knotty Pine - 218-685-4242 - 1 mile

**Lodging:** Country Inn Motel - 218-685-4511 - ½ mile

**Airport Events:** Annual Fly-In - first weekend in August

**Underwing Camp:** Yes

**Campgrounds:** Tipsinah Mounds Campground - 218-685-5114 - 6 miles

**Local Attractions:** Tipsinah Mounds Golf Course - Pomme de Terre Lake  
Golf Course - 6 miles - 218-685-4271 or  
800-660-8642 - Holes: 18; campgrounds; Pomme de  
Terre Lake  
Flekkefest Celebrations - first weekend in August; Grant  
County Historical Museum; excellent fishing & hunting;  
snowmobiling - 120 miles of trails

**Comments:** Airport manager's cell phone - 208-755-5988  
Evening after hours phone - 208-755-5988  
Arrival/Departure Building phone - 218-685-4905  
FBO hours - Mon-Fri, 7:00 AM - 6:00 PM

### Seaplane Operations:

Any person desiring to use the Elbow Lake Seaplane Base must hold at least a Private Pilot Certificate with a seaplane rating and shall obtain the prior permission of the Elbow Lake airport manager for each landing and takeoff.

The Elbow Lake Seaplane Base shall not be used for air tours or air taxi operations and no training flights or multiple operations will be allowed at the Elbow Lake Seaplane Base.



Field Elev: 1206' TPA: 2000' (795' AGL)

Elbow Lake - Y63



SEC. CH: TWIN CITIES  
LAT: 45-59-05.396N  
LONG: 095-59-30.670W  
Approaches: RNAV  
COMM: 122.9 (L)  
WX: VHF 118.075  
CTR: 126.1 MSP



Notes:  
Pilot Controlled Lighting - See A/FD  
for Details

See Blue Pages for Seaplane Base  
Information

Elbow Lake Municipal Airport-Pride of the Prairie

## Ely - ELO

1583 Highway 1, Ely, MN 55731

---



**Airport Manager:** Jim Preblich - 218-365-5600 - jim@preblich.com

**Contact Person:** Jim Preblich - 218-365-5600 - jim@preblich.com

**AWOS/ASOS:** 218-365-3814 - VHF 132.025

**MnWAS Loc/Hrs:** Arrival/Departure Building - see attendance schedule

**Attended:** All/All/0800-1700

**Available Fuel:** 100LL, Jet A - after hours call 218-343-8774

**FBO(s):** J & A Enterprises - 218-365-5600 - 122.8 - jim@preblich.com

**Businesses:** North Wings, LLC - 218-235-3180 - dale@northwingsllc.com - northwingsllc.com

**Ground Transport:** Rental cars - 218-365-5600

**Food Service:** None

**Dining:** Rockwood Bar & Grill - 218-365-4041 - 6 miles  
Ely Steakhouse - 218-365-7412 - 6 miles

**Lodging:** Ely Motel - 218-365-3237 - 5 miles  
Canoe On Inn - 218-365-4513 - 7 miles  
Paddle Inn - 218-365-6036 - 5 miles  
Grand Ely Lodge - 218-365-6565 - 9 miles  
Northern Lights Lodge - 800-777-4406 - www.northern-lights-lodge.com - 5 miles

**Airport Events:** None reported

**Underwing Camp:** No

**Campgrounds:** U.S. Forest Service - 218-365-6185 - 7 miles

**Local Attractions:** Ely Golf Course - 218-365-5932 - 7 miles  
International Wolf Center  
Tower-Soudan Mine  
Boundary Waters Wilderness Canoe Area

**Comments:** U.S. Customs - 218-365-3262 - on-call basis from May 15 to September 11  
After hours service phone - 218-343-8774

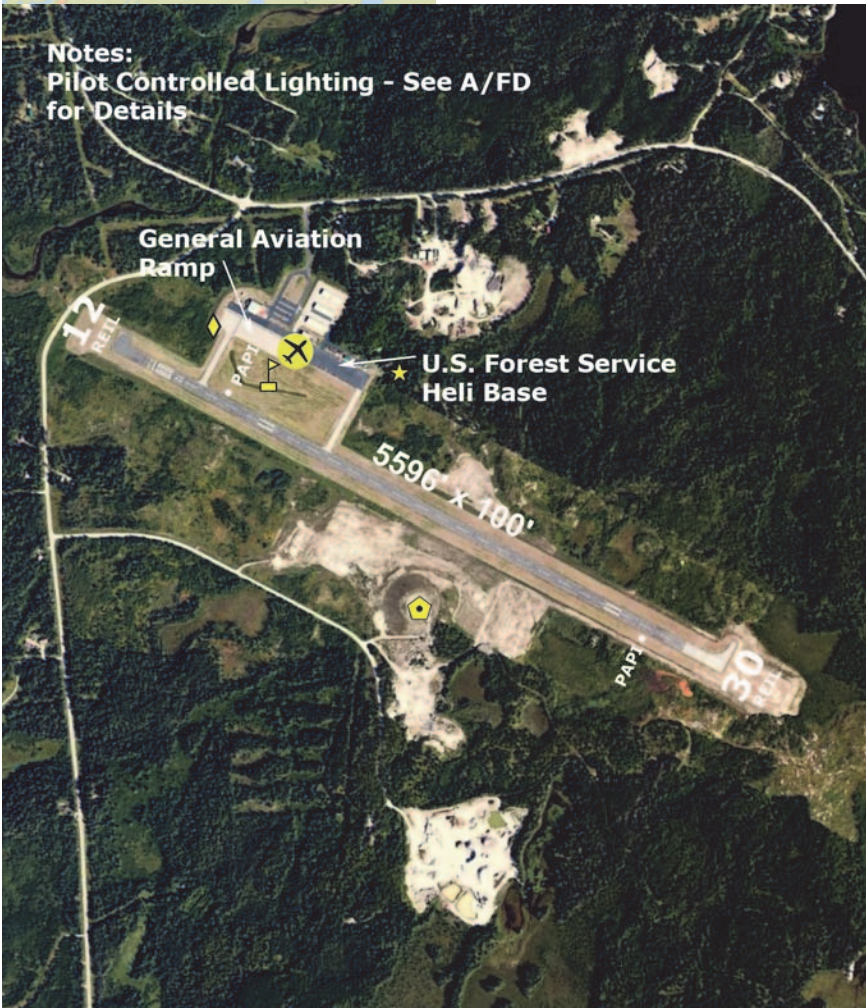
Field Elev: 1456' TPA: 2456' (1000' AGL)

Ely - ELO



SEC. CH: GREEN BAY  
LAT: 47-49-28.367N  
LONG: 091-49-50.630W  
Approaches: VOR-DME RNAV  
LANDING RIGHTS AIRPORT  
COMM: 122.8 (L)  
WX: VHF 132.025  
RCO FSS: 122.1T 109.6R

**Notes:**  
Pilot Controlled Lighting - See A/FD  
for Details



Ely Municipal Airport

## Eveleth - EVM

4280 Miller Trunk Road, Eveleth, MN 55734

---



**Airport Manager:** Gary Ulman - 218-744-1428 -  
taconiteaviation@gmail.com

**Contact Person:** Gary Ulman - 218-744-1428 -  
taconiteaviation@gmail.com

**AWOS/ASOS:** 218-744-2369 - VOR 108.2

**MnWAS Loc/Hrs:** Arrival/Departure Building - see  
attendance schedule

**Attended:** All/M-F/0800-1900, All/Sat/0800-1800, All/Sun/0900-  
1700

**Available Fuel:** 100LL, Jet A - after hours call 218-258-3639

**FBO(s):** Taconite Aviation, Inc. - 218-744-1428 - 122.7 -  
taconiteaviation@gmail.com

**Businesses:** None

**Ground Transport:** C & M Taxi - 218-749-4000  
Quad City Taxi - 218-749-5000  
Car Rental - Ken Waschke Auto - 218-741-6000  
Arrowhead Transit - www.arrowheadtransit.com

**Food Service:** Vending machine

**Dining:** K & B Restaurant - 218-744-2772 - 2 miles  
Subway - 218-744-2673 - 3 miles  
Mary's Morsels & Catering - 218-744-3323 - 4 miles  
Numerous others - 9-10 miles

**Lodging:** Koke's Motel - 218-744-4500 - 3 miles  
Super 8 Motel - 218-744-1661 - 3 miles  
Americinn Motel - 218-741-7839 - 10 miles  
Holiday Inn Express - 218-741-7411 - 13 miles

**Airport Events:** None reported

**Underwing Camp:** Yes

**Campgrounds:** Ely Lake Campground - ½ mile  
Biwabik Campground - 20 miles  
Gilbert Sherwood Forest Campground - 6 miles

**Local Attractions:** Eveleth Golf Course - 2 miles - Holes: 9; Giants Ridge  
Golf Course - 25 miles - Holes: 18; Virginia Golf  
Course - 12 miles - Holes: 18; U.S. Hockey Hall of  
Fame - 3 miles; Giants Ridge Ski Area - 25 miles; Land  
of the Loon Festival - mid June; Mine views and tours;  
Mesabi bike trail

**Comments:** When Duluth approach is closed contact Minneapolis  
Center - 127.9  
Good neighbor policy: limit touch and goes on runway  
14/32







## Fairmont - FRM

www.fairmont.org

2160 East Blue Earth Avenue, Fairmont, MN 56031

---



**Airport Manager:** Lee Steinkamp - 507-235-6160 -  
lsteinkamp@fairmont.org

**Contact Person:** Lee Steinkamp - 507-235-6160 -  
lsteinkamp@fairmont.org

**AWOS/ASOS:** 507-238-1562 - VHF 120.025

**MnWAS Loc/Hrs:** Arrival/Departure Building - 24 hours

**Attended:** All/Mon-Fri/0800-1700

**Available Fuel:** 100LL, Jet A - available 24 hours with credit card

**FBO(s):** None

**Businesses:** Fairmont Aerial Ag, Inc. - 507-878-3155 - 122.8 -  
fairmontaerial@yahoo.com

**Ground Transport:** Martin County Heartland - 507-235-5558 -  
www.co.martin.mn.us; car rentals: Fairmont Ford -  
507-235-6681 and Hawkins Cheverolet - 507-238-4786;  
courtesy car

**Food Service:** Vending machines

**Dining:** Fast food and sit down restaurants located 1½ miles west of the airport include McDonalds, Pizza Ranch, El Agave Mexican Restaurant, China Buffet, Green Mill, Perkins Restaurant, Burger King, The Ranch Restaurant, Tami's on the Ave, Channel Inn, and BeanTown Bar & Grill. Additional restaurants are located throughout town.

**Lodging:** Comfort Inn - 507-238-5444 - 3 miles  
Holiday Inn - 507-238-4771 - 3 miles  
Budget Inn - 507-235-3373 - 2½ miles  
Super 8 Motel - 507-238-9444 - 3 miles  
Hall Lake Cabins - 507-235-9785  
Hampton Inn - 507-238-5444

**Airport Events:** Lion's Sponsored Fly-In Breakfast - fourth Sunday in June

**Underwing Camp:** Yes

**Campgrounds:** Dawson's - 507-235-5753 - 12 miles  
Flying Goose - 507-235-3458 - 2 miles

**Local Attractions:** Fairmont's five lakes provide areas for swimming, boating, canoeing, fishing, and hiking. The park system includes playgrounds, athletic fields, paved and off-road trails, green space, flower gardens, disc golf, sledding, ice skating, and skiing. Additional attractions include: Rose Lake Golf Course - 507-235-5274; Interlaken Golf Course - 507-235-5143; Historical Society Museum; Heritage Acres; Aquatic Park, and Fairmont Raceway.

**Comments:** Additional servicing phone number - 507-848-4164  
Wireless Internet service



## Faribault - FBL

3401 Highway 21 West, Faribault, MN 55021

---



**Airport Manager:** Gerald Serres - 507-332-0140 -  
jlserrres@me.com

**Contact Person:** Gerald Serres - 507-332-0140 -  
jlserrres@me.com

**AWOS/ASOS:** 507-332-2505 - VOR 111.2

**MnWAS Loc/Hrs:** Arrival/Departure Building - 24 hours

**Attended:** May-Sep/All/0800-1800, Oct-Apr/M-F/0800-1800,  
Sat/1000-1500, Sun/Unattended

**Available Fuel:** 100LL, Jet A - available 24 hours with credit card

**FBO(s):** Quality Aviation, Inc. - 507-332-0140 -  
jlserrres@me.com - www.quality-aviation.com

**Businesses:** Cross Country Soaring, Inc. - 612-730-3905 - 122.8 -  
don@crosscountrysoaring.com -  
www.crosscountrysoaring.com  
Rare Aircraft, Ltd. - 507-331-8446 - 122.8 -  
roy@rareaircraft.com - www.rareaircraft.com

**Ground Transport:** J.J. Faribo Taxi - 507-291-8294  
Enterprise Rental Cars - 507-455-1023

**Food Service:** Vending machines

**Dining:** None

**Lodging:** America's Best Value Motel - 507-334-1634 - ½ mile  
Boarder's Inn & Suites - 507-334-9464 - ½ mile  
Days Inn & Suites - 507-334-6835 - ½ mile  
Grandstay Hotel - 507-334-2888 - ½ mile

**Airport Events:** None reported

**Underwing Camp:** No

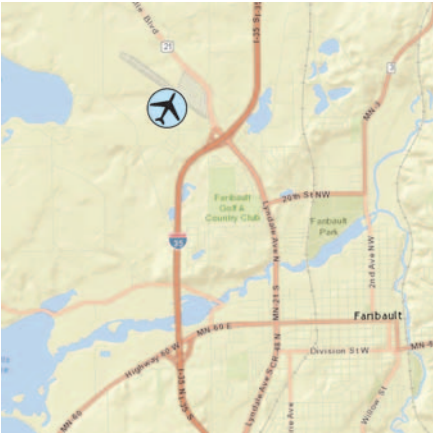
**Campgrounds:** Camp Faribo - 507-332-8453  
LeMieux Resort - 507-334-5334  
Robert's Lake Resort - 507-332-8978  
Shady Acres Resort - 507-334-6661

**Local Attractions:** Faribault Golf & Country Club  
Self-Guided Historic Tour  
Alexander Faribault House  
Rice County Museum  
Faribault Woolen Mill

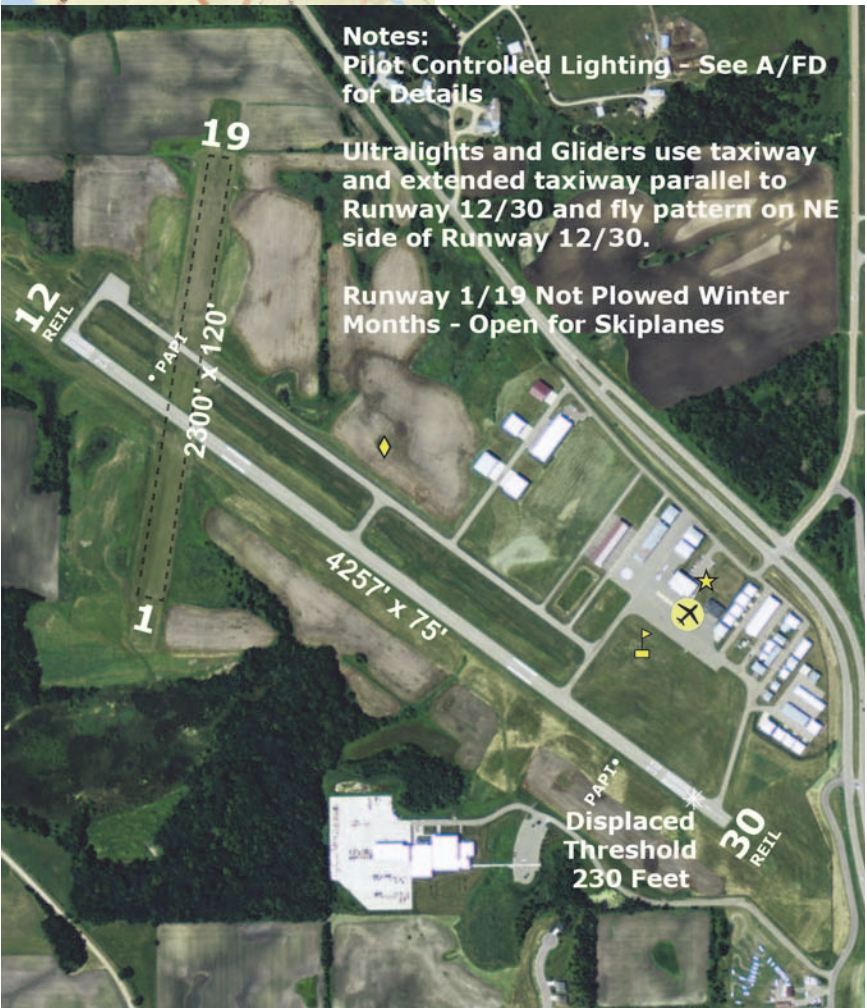
**Comments:** Airport manager's cell phone - 507-838-7152  
Glider activity April-November  
When landing on Runway 12, be alert for turbulence &  
possible windshear when winds are out of the South.

Field Elev: 1060' TPA: 2060' (1000' AGL)

Faribault - FBL



SEC. CH: OMAHA  
 LAT: 44-19-28.868N  
 LONG: 093-18-38.984W  
 Approaches: VOR RNAV  
 COMM: 122.8 (L)  
 WX: VOR 111.2  
 APP: 134.7 MSP  
 GCO: 121.725



Faribault Municipal Airport



## Fergus Falls - FFM

4005 Highway 210 West, Fergus Falls, MN 56537



**Airport Manager:** Curt Malecha - 218-739-3733 -  
ff\_flightcenter@yahoo.com

**Contact Person:** Curt Malecha - 218-739-3733 -  
airport@ci.fergus-falls.mn.us

**AWOS/ASOS:** 218-736-7216 - VOR 110.4

**MnWAS Loc/Hrs:** Arrival/Departure Building - see  
attendance schedule

**Attended:** All/Mon-Fri/0730-1900, All/Sat/0800-1200

**Available Fuel:** 100LL, Jet A - available 24 hours with credit card

**FBO(s):** Fergus Falls Flight Center, LLC - 218-739-3733 -  
122.80 - ff\_flightcenter@yahoo.com

**Businesses:** Otter Aviation, Inc. - 320-760-6474 -  
agcatdriver@hotmail.com  
West Central Ag-Air, Inc. - 218-736-7220 - 122.8 -  
wcagair@live.com - westcentralagair.com

**Ground Transport:** Taxi: City Cab - 218-736-3520, Drivers On Call -  
218-736-2100, CARE-A-VAN - 218-998-3520  
Car Rental: Quality Toyota - 218-739-3247; courtesy car  
Transit Alternatives - [www.paiff.org/transit.php](http://www.paiff.org/transit.php)

**Food Service:** By request

**Dining:** Applebee's; Arby's; McDonald's; Pizza Ranch; Kentucky  
Fried Chicken; Debbie's Kitchen; Big Harvest Buffet;  
Mabel Murphy's; Burger King; Speedway; Godfathers  
Pizza; Burger Time; Z103 Bar and Grill -  
all restaurants 1½ miles away

**Lodging:** Super 8 Motel - 218-739-3261 - 1½ miles  
Best Western - 218-739-2211 - 1½ miles  
Comfort Inn - 218-736-5787 - 1½ miles  
AmericInn Motel - 218-739-3900 - 1½ miles  
Days Inn - 218-739-3311 - 1½ miles  
Motel 7 - 218-736-2554 - 1½ miles  
Jewel Motel - 218-739-5430 - 3 miles

**Airport Events:** Annual Fly-In Pancake Breakfast during Summerfest -  
June

**Underwing Camp:** Yes

**Campgrounds:** 3 campgrounds

**Local Attractions:** Pebble Lake Golf Course - Holes: 18; Fergus Falls  
Museum; Otter Tail River Trail; parks & lakes; YMCA;  
library; MSCTC; bowling alley; health gyms; Red Horse  
Ranch Arena; A Center for the Arts; Central Lakes Bike  
Trail; BMX Track

**Comments:** FAX - 218-739-2990  
After hours phone - 218-739-3733



Field Elev: 1183' TPA: 2000' (817' AGL)

Fergus Falls - FFM



SEC. CH: TWIN CITIES

LAT: 46-17-03.818N

LONG: 096-09-24.068W

Approaches: ILS VOR RNAV

COMM: 122.8 (L)

WX: VOR 110.4

RCO FSS: 122.35



Fergus Falls Municipal Airport-Einar Mickelson Fld

## Fertile - D14

www.cityoffertile.org

11264 Highway 1, Fertile, MN 56540

---



**Airport Manager:** Lisa Liden - 218-945-3136 -  
lisa@cityoffertile.org

**Contact Person:** Lisa Liden - 218-945-3136 -  
lisa@cityoffertile.org

**AWOS/ASOS:** None

**MnWAS Loc/Hrs:** None

**Attended:** Unattended

**Available Fuel:** 100LL - available 24 hours with credit card

**FBO(s):** None

**Businesses:** AgriMax LLC - 218-891-2211 - phil@agrimaxllc.com -  
agrimaxllc.com

**Ground Transport:** Tri-Valley Transportation -  
www.tvoc.org/services/transportation

**Food Service:** None

**Dining:** Erickson's Smokehouse - 218-945-6806 - 1 mile  
Side Street Bar & Grill - 218-945-6830 - ½ mile

**Lodging:** None

**Airport Events:** None reported

**Underwing Camp:** Yes

**Campgrounds:** Fertile Nature Center - 218-945-3136  
Fairgrounds & Municipal Park - 218-945-3136

**Local Attractions:** Sand Hill River Golf Course - 218-945-3535; Polk  
County Fair; Agassiz Environmental Learning Center -  
218-945-3136

**Comments:** None

Field Elev: 1135' TPA: 2135' (1000' AGL)

Fertile - D14



SEC. CH: TWIN CITIES  
LAT: 47-32-50.875N  
LONG: 096-17-15.198W  
Approaches: Visual Only  
COMM: 122.8 (L)  
APP: 120.4 FAR



Fertile Municipal Airport

## Forest Lake - 25D

www.ci.forest-lake.mn.us

20500 Forest Road, Forest Lake, MN 55025



---

**Airport Manager:** Rick Ashbach - 651-209-9754 -  
airport@ci.forest-lake.mn.us

**Contact Person:** Trena Blume - 651-209-9745 -  
trena.blume@ci.forest-lake.mn.us

**AWOS/ASOS:** None

**MnWAS Loc/Hrs:** Arrival/Departure Building - 24 hours

**Attended:** Unattended

**Available Fuel:** 100LL - available 24 hours with credit card

**FBO(s):** None

**Businesses:** Big Aerial Sign Service, Inc. - 651-464-2346 - 122.7  
SkydiveTwin Cities - Forest Lake - 612-516-5867 -  
www.skydivetwincitiesforestlake.com

**Ground Transport:** Lakes Taxi - 651-464-1020  
Anna's Taxi - 651-982-0000

**Food Service:** None

**Dining:** All within 2-5 miles: Carbones Pizza; Aqua Restaurant  
& Bar; McDonald's; Burger King; Dairy Queen;  
Wendy's; Za's; Taco Bell; Kentucky Fried Chicken;  
Blacksmith Lounge; Perkin's; Arby's; Old Log Cabin;  
Taco John's; Applebee's; White Castle; Subway;  
Famous Dave's; Friar Tucks; Norman Quacks; Pizza  
Hut; Culvers; Stella's; Vanelli's By The Lake; Key's  
Café; Stewie' Subs

**Lodging:** AmericInn Motel - 651-464-1930 - 2 miles  
Country Inn & Suites - 651-982-9799  
Hampton Inn & Suites - 763-746-7999 - 8 miles

**Airport Events:** Fly-In - third Saturday of August

**Underwing Camp:** Yes

**Campgrounds:** Timm's Marina - 651-464-3890 - 3 miles

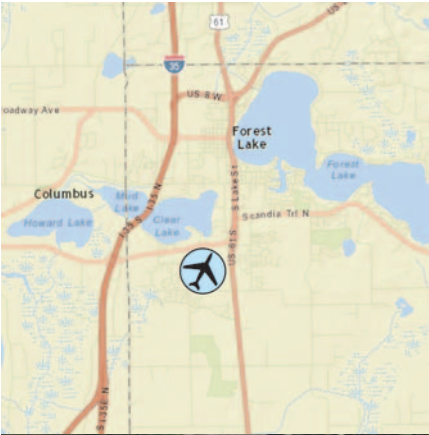
**Local Attractions:** Castlewood Golf Course - 2 miles; Tanner's Brook Golf  
Course - 1 mile; Clear Lake; Forest Lake; Anderson's  
Iris Gardens; Running Aces Casino & Racetrack;  
January - snowmobile races; February - ice fishing  
contest; July Fourth parade; August - annual Fly-In  
event.

**Comments:** Be aware for parachute operations  
Calm wind runway is 13



Field Elev: 925' TPA: 1925' (1000' AGL)

Forest Lake - 25D



SEC. CH: GREEN BAY  
LAT: 45-14-51.884N  
LONG: 092-59-39.787W  
Approaches: Visual Only  
Calm Wind Rwy 13  
COMM: 122.7  
CTR: 121.05 MSP

**Notes:**  
**Pilot Controlled Lighting - See A/FD for Details**

**Be Alert for Parachute Jumping Operations**

**Runway, Taxiway and Lighting Construction in 2016-2017 - Locations are Approximate**

**See A/FD and NOTAMs for Information about Operational Lighting**



**Forest Lake Airport**



## Fosston - FSE

www.fosston.com

922 First Street West, Fosston, MN 56542

---



**Airport Manager:** Chuck Lucken - 218-435-1959 -  
chuck.lucken@fosston.com

**Contact Person:** Chuck Lucken - 218-435-1959 -  
chuck.lucken@fosston.com

**AWOS/ASOS:** 218-435-6448 - NDB 224

**MnWAS Loc/Hrs:** Arrival/Departure Building - 24 hours

**Attended:** Unattended

**Available Fuel:** 100LL - available 24 hours with credit card

**FBO(s):** None

**Businesses:** None

**Ground Transport:** City bus service - www.fosston.com - 218-435-1969

**Food Service:** None

**Dining:** Subway - 218-435-6676  
Venture Bar & Grill - 2 miles  
A & W Drive-In - 218-435-6999  
Maple Ridge Café - 218-435-2202  
DaRoos Pizza - 218-435-2002  
Dairy Queen - 218-435-1095

**Lodging:** LePiers Lodge - 218-435-1088 - 2 miles

**Airport Events:** None reported

**Underwing Camp:** No

**Campgrounds:** City Campgrounds - 1 mile

**Local Attractions:** Fosston Golf Club - 218-435-6535 - Holes: 9  
Lakes and fishing

**Comments:** None

Field Elev: 1279' TPA: 2070' (791' AGL)

Fosston - FSE

SEC. CH: TWIN CITIES

LAT: 47-35-34.153N

LONG: 095-46-24.596W

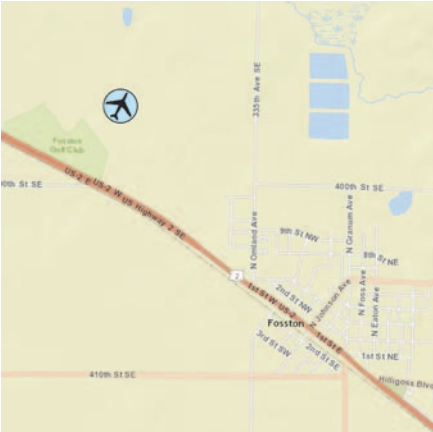
Approaches: RNAV NDB

COMM: 122.9 (L)

WX: NDB 224

CTR: 134.75 MSP

GCO: 121.725



Notes:  
Pilot Controlled Lighting -  
See A/FD for Details

Fosston Municipal Airport

## Glencoe - GYL

9902 Dairy Avenue, Glencoe, MN 55336

---



**Airport Manager:** Mark Larson - 320-864-5586 -  
mlarson@ci.glencoe.mn.us

**Contact Person:** Mark Larson - 320-864-6500 -  
mlarson@ci.glencoe.mn.us

**AWOS/ASOS:** 320-864-5830 - NDB 407

**MnWAS Loc/Hrs:** Arrival/Departure Building - 24 hours

**Attended:** Unattended

**Available Fuel:** 100LL - available 24 hours with credit card

**FBO(s):** None

**Businesses:** None

**Ground Transport:** Courtesy car  
Trailblazer Transit - [www.trailblazertransit.com](http://www.trailblazertransit.com)

**Food Service:** None

**Dining:** Bump's Family Restaurant - 320-864-6038 - 2 miles  
Unhinged Pizza - 320-864-4010  
Subway - 320-864-2888  
Taqueria Del Buen Pastor - 320-224-5086  
Main Street Sports Bar - 320-864-3999  
Gert and Erma's Coffee Shop - 320-864-4557  
Dairy Queen - 320-864-3804  
Burger King - 320-864-5107

**Lodging:** Super 8 Motel - 320-864-6191 - 2 miles

**Airport Events:** Young Eagles Flights - second weekend of June  
Fly-In - August - call for details - 320-864-5142

**Underwing Camp:** No

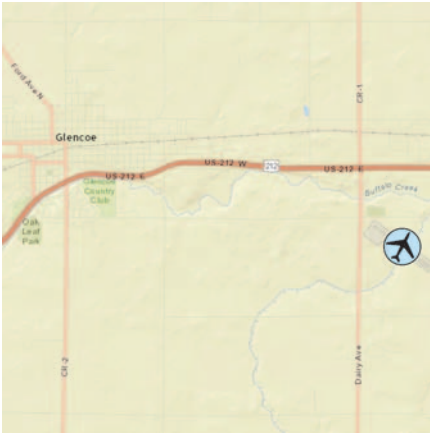
**Campgrounds:** Oak Leaf Park - reservations at [glencoemn.org](http://glencoemn.org)

**Local Attractions:** Glencoe Country Club & Golf Course - Holes: 18  
Oak Leaf Park with Wildlife Sanctuary/Aquatic  
Center/Disc Golf

**Comments:** EAA Chapter meets third Saturday each month - 10 AM  
Additional contact phone - 320-510-0350  
Additional contact person - James Voight -  
320-510-0369

Field Elev: 993' TPA: 1793' (800' AGL)

Glencoe - GYL



SEC. CH: TWIN CITIES  
LAT: 44-45-23.863N  
LONG: 094-04-56.904W  
Approaches: RNAV NDB  
COMM: 122.8 (L)  
WX: NDB 407  
APP: 134.7 MSP



Glencoe Municipal Airport - Vernon Perschau Field

## Glenwood - GHW

18781 County Road 22, Glenwood, MN 56334



**Airport Manager:** Dave Iverson - 320-634-5433 -  
cityofglenwood@wisper-wireless.com

**Contact Person:** Dave Iverson - 320-634-5433 -  
cityofglenwood@wisper-wireless.com

**AWOS/ASOS:** 320-634-5660 - VHF 118.925

**MnWAS Loc/Hrs:** Arrival/Departure Building - 24 hours

**Attended:** All/Mon-Fri/0800-1530

**Available Fuel:** 100LL - available 24 hours with credit card

**FBO(s):** None

**Businesses:** Tanis Aircraft Products - 952-224-4425 -  
www.tanisaircraft.com

**Ground Transport:** Courtesy car, contact City of Glenwood - 320-634-4518;  
Rainbow Rider Public Transportation -  
www.rainbowriderbus.com (call ahead to schedule  
service) - 800-450-7770; Police (after hours) -  
320-634-4518

**Food Service:** None

**Dining:** Pizza Ranch - 320-634-4261 - 3 miles  
Subway - 320-634-5195 - 3 miles  
Captain's Bar & Grill - 320-634-4311 - 5 miles  
Duffy's Roadhouse - 320-634-3142 - 2 miles  
A & W - 320-634-4320 - 2 miles  
Lakeside Ballroom - 320-634-0307 - 3 miles  
Penny's Diner - 320-634-1944

**Lodging:** America's Best Value Inn - 320-634-5105 - 2 miles  
Oak Tree Inn - 320-634-1944 - 2 miles  
GrandStay Hotel & Suites - 320-334-3700 - 3 miles

**Airport Events:** None reported

**Underwing Camp:** No

**Campgrounds:** Barsness Park - 320-634-5433; Woodlawn Resort -  
763-634-3619; Hunt's Resort - 320-634-3323; Green  
Valley Resort - 320-634-4010; Thor's Resort -  
320-554-3490; Canary Beach Resort - 320-554-2471

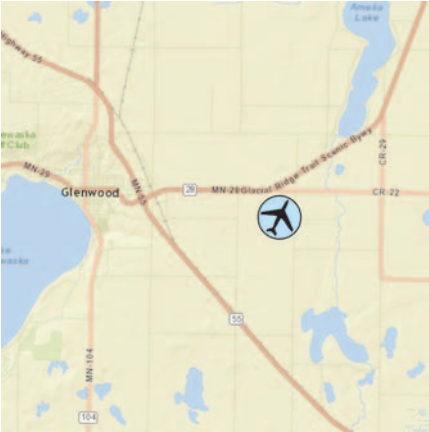
**Local Attractions:** Minnewaska Golf Club - 320-634-3680;  
Peter's Sunset Beach Resort & Golf Club -  
320-634-4501; Lake Minnewaska Valley Recreational  
Area; two city parks; campgrounds; resorts

**Comments:** Minnewaska Valley is a very scenic, easy living  
recreational area. Glenwood is a well-balanced  
community with a strong industrial section. For after  
hours access to Arrival/Departure Building use NDB  
frequency numbers as unlock combination on entry  
doors. Self-service fuel operated by the City of  
Glenwood.



Field Elev: 1394' TPA: 2200' (806' AGL)

Glenwood - GHW



SEC. CH: TWIN CITIES  
LAT: 45-38-37.789N  
LONG: 095-19-13.62W  
Approaches: VOR RNAV  
COMM: 122.9 (L)  
WX: VHF 118.925  
CTR: 126.1 MSP  
GCO: 121.725



Notes:  
Pilot Controlled Lighting -  
See A/FD for Detailsd

Runway 5/23 Not Plowed  
Winter Months

Glenwood Municipal Airport

## Grand Marais - CKC

www.royaero.com

123 Airport Road, Grand Marais, MN 55604



---

**Airport Manager:** Rodney Roy - 218-387-3024 -  
airport@boreal.org

**Contact Person:** Dottie & Rodney Roy -  
218-387-3024 - airport@boreal.org

**AWOS/ASOS:** 218-387-1971 - VHF 119.925

**MnWAS Loc/Hrs:** Arrival/Departure Building - 24 hours

**Attended:** All/All/0800-1700

**Available Fuel:** 100LL, Jet A - after hours call 218-387-2012

**FBO(s):** Roy Aero - 218-387-3024 - 122.8 - airport@boreal.org -  
www.royaero.com

**Businesses:** Sawtooth Aviation, LLC - 218-475-2323 - 122.8 -  
johnbarton@centurytel.net

**Ground Transport:** Rentals - Steve's Sports & Auto - 218-387-1060  
Taxi - Harriet Quarles Transportation - 218-387-1801

**Food Service:** Vending  
Catering

**Dining:** The Landing - 1 mile

**Lodging:** The Landing - 1 mile

**Airport Events:** None reported

**Underwing Camp:** No

**Campgrounds:** Devil's Track Campground - 5 miles  
Pine Mountain Campground - 1 mile

**Local Attractions:** Gunflint Hills Golf Course - 4½ miles; Superior National  
at Lutsen Golf Course - 20 miles; Boundary Waters  
Canoe Area; hiking; biking; skiing (cross-country &  
downhill); fishing; boating; golf

**Comments:** Heated hangar space available  
U.S. Customs Landing Rights Airport - May 15 through  
October 15 - advance notice required - 218-387-1148  
(9:00 AM - 5:00 PM) or 218-475-2244 (24 hours)  
Boreal Forest web site - www.boreal.org  
After hours phone is manager's home phone -  
218-387-2012

Field Elev: 1799' TPA: 2600' (801' AGL)

Grand Marais - CKC



SEC. CH: GREEN BAY  
LAT: 47-50-17.900N  
LONG: 090-22-59.3W  
Approaches: RNAV NDB  
LANDING RIGHTS AIRPORT  
Calm Wind Rwy 27  
COMM: 122.8 (L)  
WX: VHF 119.925  
RCO FSS: 122.3



Grand Marais-Cook County Airport

## Grand Rapids - GPZ

grandrapids.govoffice.com

1700 SE 7th Avenue, Grand Rapids, MN 55744

---



**Airport Manager:** Matt Wegwerth - 218-326-7625 -  
mwegwerth@ci.grand-rapids.mn.us

**Contact Person:** Airways Aviation Center -  
218-326-1226 -  
airways@paulbunyan.net

**AWOS/ASOS:** 218-326-8337 - VHF 118.425

**MnWAS Loc/Hrs:** See FBOs

**Attended:** Apr-Oct/All/0700-2100, Nov-Mar/All/0700-2000

**Available Fuel:** 100LL, Jet A - after hours contact FBO

**FBO(s):** Airways Aviation Center, Inc. - 218-326-1226 - 122.8 -  
airways@paulbunyan.net - www.airwaysgpz.com

**Businesses:** None

**Ground Transport:** Avis Rental Car - 218-326-1226; Rapid Taxi -  
218-327-2389; courtesy van; Arrowhead Transit -  
www.arrowheadtransit.com

**Food Service:** None

**Dining:** Sawmill Inn - 218-326-8501 - 1 mile; Timberlake  
Lodge - 218-326-2600

**Lodging:** Super 8 Motel - 218-327-1108 - ½ mile; Sawmill Inn -  
218-326-8501 - 1 mile; Country Inn - 218-327-4960 -  
½ mile; AmericInn Motel - 218-326-8999 - ¾ mile;  
Timberlake Lodge - 218-326-2600 - ½ mile; Hotel  
Rapids - 218-326-3457 - 1 mile

**Airport Events:** Father's Day Fly-In Breakfast by Civil Air Patrol

**Underwing Camp:** Yes

**Campgrounds:** Pokegama Dam; Fairgrounds; Grand Rapids Camping

**Local Attractions:** Pokegama Lake Golf Course; Ruttger's Sugar Lake;  
Eagle Ridge Golf Course; Blueberry Hills Golf Course;  
Forest History Center; Blandin Paper Company; Iron  
Mines; Itasca County Area of 1,000 Lakes; Tall Timber  
Days - first weekend of August; local area fishing guide  
service; olympic-size ski jump; home of MN Deer  
Hunters Association; Fall National Grouse Hunts; Judy  
Garland Festival in June; Hill Annex Iron Mine Tours;  
62 local resorts; Northern MN Car Show & Swap Meet  
in July; Fall color tours in September

**Comments:** Seaplane base on airport; call in advance for after  
hours re-fueling service; aircraft with greater than 30  
passengers require PPR 48 hours in advance - call  
218-259-5020; call in advance for underwing camping;  
alternate airport manager phone 218-244-1987



Field Elev: 1356' TPA: 2350' (994' AGL)

Grand Rapids - GPZ



SEC. CH: TWIN CITIES  
 LAT: 47-12-39.972N  
 LONG: 093-30-35.441W  
 Approaches: ILS VOR RNAV  
 Calm Wind Rwy 34  
 COMM: 122.8 (L)  
 WX: VHF 118.425  
 CTR: 127.9 MSP  
 RCO FSS: 122.05



Grand Rapids/Itasca Co-Gordon Newstrom Fld



## Granite Falls - GDB

www.granitefalls.com

2448 - 540th Street, Granite Falls, MN 56241

---



**Airport Manager:** Bill Lavin - 320-564-3011 -  
bill.lavin@granitefalls.com

**Contact Person:** Bill Lavin - 320-564-5665

**AWOS/ASOS:** 320-564-9388 - VHF 120.10

**MnWAS Loc/Hrs:** Arrival/Departure Building - 24 hours

**Attended:** Unattended

**Available Fuel:** 100LL - available 24 hours with credit card

**FBO(s):** None

**Businesses:** None

**Ground Transport:** Heartland Express Shuttle Service - 320-564-3800 -  
www.granitefalls.com  
Courtesy car

**Food Service:** None

**Dining:** Tillie's - 320-564-3963 - 4 miles  
Granite Falls Golf Course - 320-564-4755 - 5 miles  
Prairies Edge Casino - 320-564-2121 - 3 miles

**Lodging:** Super Motel - 4 miles  
Viking Jr. Motel - 4¼ miles  
Prairies Edge Casino - 320-564-2121 - 3 miles

**Airport Events:** Semi-annual airshow in July

**Underwing Camp:** Yes

**Campgrounds:** Memorial Park - 3½ miles

**Local Attractions:** Granite Falls Golf Course - 5 miles  
Western Fest - June  
Ole & Lena Days - February  
Memorial Park - 3½ miles  
Yellow Medicine County Museum - 4 miles  
Prairies Edge Casino - 320-564-2121 - 3 miles  
Upper Sioux Agency State Park - 7 miles

**Comments:** Additional airport phone numbers - 320-564-4030 or  
320-564-3100  
After hours service phone - 320-564-5665  
Aerobic activity in vicinity of airport  
Noise sensitive area surrounding airport; please avoid  
repeated overflights.

Field Elev: 1048' TPA: 2048' (1000' AGL)

Granite Falls - GDB



SEC. CH: TWIN CITIES  
LAT: 44-45-11.992N  
LONG: 095-33-21.389W  
Approaches: VOR-DME RNAV  
COMM: 122.8 (L)  
WX: VHF 120.10  
CTR: 127.1 MSP  
GCO: 121.725



Notes:  
Pilot Controlled Lighting - See A/FD  
for Details

Displaced  
Threshold  
650 Feet

Granite Falls Muni-Lenzen-Roe-Fagan Memorial Fld

## Grygla - 3G2

www.grygla.govoffice2.com

335 South 6th Avenue, Grygla, MN 56727

---



**Airport Manager:** Rocky Hagen - 218-294-6728 -  
cityofgrygla@gvtel.com

**Contact Person:** Rocky Hagen - 218-689-3271 -  
cityofgrygla@gvtel.com

**AWOS/ASOS:** None

**MnWAS Loc/Hrs:** None

**Attended:** Unattended

**Available Fuel:** None

**FBO(s):** None

**Businesses:** None

**Ground Transport:** None

**Food Service:** None

**Dining:** Yo-Hawn's - 218-294-6197 - ¼ mile

The Grain Bin Café & Gift Shop - 218-294-6306 - ½ mile

Diamond's - 218-294-6359 - ½ mile

**Lodging:** Motel 89 - 218-294-6158 - ¾ mile

**Airport Events:** Fly-In - Last Sunday in August before Labor Day  
Weekend

**Underwing Camp:** Yes

**Campgrounds:** Grygla Park - 1 block

**Local Attractions:** Hunting

Snowmobiling

Sightseeing

Minnesota's only wild elk herd

**Comments:** City of Grygla web site - [www.grygla.govoffice2.com](http://www.grygla.govoffice2.com)

Field Elev: 1177' TPA: 2177' (1000' AGL)

Grygla - 3G2

SEC. CH: TWIN CITIES

LAT: 48-17-48.000N

LONG: 095-37-36W

Approaches: Visual Only

COMM: 122.9



Notes:  
Runway Lighted Dusk to Dawn

Airport Not Plowed Winter Months

Grygla Municipal Airport - Mel Wilkens Field

## Hallock - HCO

2451 US Highway 75, Hallock, MN 56728

---



**Airport Manager:** Jeremy Seng - 218-843-2076 -  
jeremyseng@gmail.com

**Contact Person:** Jeremy Seng - 218-843-2076 -  
jeremyseng@gmail.com

**AWOS/ASOS:** 218-843-2415 - VHF 126.475

**MnWAS Loc/Hrs:** Arrival/Departure Building - 24 hours

**Attended:** All/Mon-Fri/0800-1700

**Available Fuel:** 100LL, Jet A - available 24 hours with credit card

**FBO(s):** Two River Airspray, LLC - 218-843-2076 - 122.8 -  
jeremyseng@gmail.com

**Businesses:** Hartwig Aircraft Fuel Cell Repair - 218-843-2221

**Ground Transport:** Courtesy Car  
C&M Ford - 218-843-2652

**Food Service:** Vending machines

**Dining:** Caribou Grill - 218-843-3740

**Lodging:** Gateway - 218-843-2032 - 1 mile  
Caribou Inn - 218-843-3702

**Airport Events:** Annual Fly-In - July

**Underwing Camp:** Yes

**Campgrounds:** Gilbert Olson Park with swimming pool

**Local Attractions:** Two Rivers Golf Club  
Lake Bronson State Park - 14 miles  
Kittson Fair - first weekend in July  
Kittson County Museum  
Veteran's Memorial

**Comments:** None



Field Elev: 820' TPA: 1610' (790' AGL)

Hallock - HCO

SEC. CH: TWIN CITIES

LAT: 48-45-09.833N

LONG: 096-56-34.811W

Approaches: VOR-DME RNAV

COMM: 122.8 (L)

WX: VHF 126.475

CTR: 132.15 MSP



Notes:  
Pilot Controlled Lighting - See A/FD  
for Details

Hallock Municipal Airport

## Hawley - Ø4Y

www.hawley.govoffice.com

21684 US Highway 10, Hawley, MN 56549



---

**Airport Manager:** Lisa Jetvig - 218-483-3331 -  
ljetvig@arvig.net

**Contact Person:** City of Hawley - 218-483-3331 -  
info@hawley.govoffice.com

**AWOS/ASOS:** None

**MnWAS Loc/Hrs:** Arrival/Departure Building - 24 hours

**Attended:** Unattended

**Available Fuel:** 100LL - available 24 hours with credit card

**FBO(s):** None

**Businesses:** Doyle Flying Service - 218-483-4558

**Ground Transport:** None

**Food Service:** None

**Dining:** Subway - 218-486-7827 - 2 miles

**Lodging:** Riverside Inn - 218-483-4458 - 2 miles  
AmericInn - 218-486-5140 - 1.4 miles

**Airport Events:** None reported

**Underwing Camp:** No

**Campgrounds:** Lee Lake Campground - 218-937-5355 - 6 miles

**Local Attractions:** Hawley Golf & Country Club - 218-483-4808 - 3 miles  
Buffalo State Park - 7 miles  
Minnesota Lake area - 15 miles  
City park/picnic areas - 2 miles

**Comments:** When Fargo approach is closed contact Minneapolis  
Center - 127.35  
See city website for additional dining and lodging  
options  
www.hawley.govoffice.com

Field Elev: 1210' TPA: 2020' (812' AGL)

Hawley - Ø4Y



SEC. CH: TWIN CITIES

LAT: 46-53-01.856N

LONG: 096-21-03.235W

Approaches: VOR-DME RNAV

COMM: 122.8 (L)

APP: 120.4 FAR CTR: 127.35 MSP



Note:  
Pilot Controlled Lighting -  
See A/FD for Details

Hawley Municipal Airport

## Hector - 1D6

78980 State Highway 4, Hector, MN 55342

---



**Airport Manager:** Ed Newberg - 320-848-2745 -  
newberg@hcctel.net

**Contact Person:** Kathy Blackwell - 320-848-2122 -  
kathy@hectormn.us

**AWOS/ASOS:** None

**MnWAS Loc/Hrs:** Arrival/Departure Building - 24 hours

**Attended:** Unattended

**Available Fuel:** 100LL - for fuel call 320-848-2745

**FBO(s):** Newberg Sky Spray LLC - 320-848-2745 -  
newberg@hcctel.net

**Businesses:** Edgar T. Newberg - 320-848-2745 -  
newberg@hcctel.net - www.pipercubs.com

**Ground Transport:** Courtesy car available  
Renville County Heartland Express -  
www.co.renville.mn.us

**Food Service:** None

**Dining:** Pete's Grill - 320-848-2200 - 1 mile  
The Other Place - 320-848-6421 - ½ mile  
Genex Pizza & Subs - 320-848-2286 - ½ mile

**Lodging:** Sheepshed Hotel - 320-523-5000 - 15 miles West

**Airport Events:** Annual Fly-In Breakfast - third Sunday in September

**Underwing Camp:** Yes

**Campgrounds:** None reported

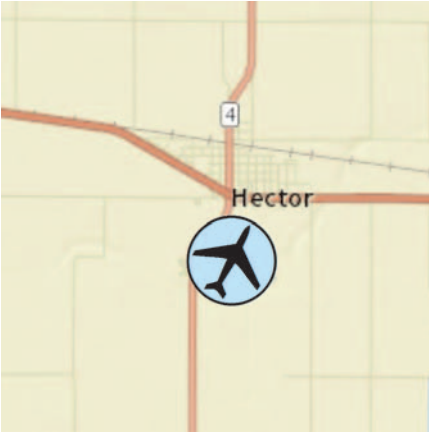
**Local Attractions:** Oakdale Country Club & Golf Course - 12 miles  
Corn Chaff Days - second weekend in July

**Comments:** None



Field Elev: 1077' TPA: 1880' (803' AGL)

Hector - 1D6



SEC. CH: TWIN CITIES  
LAT: 44-43-51.862N  
LONG: 094-42-52.968W  
Approaches: Visual Only  
COMM: 122.8  
CTR: 127.1 MSP



**Notes:**  
Runway 12/30 Lighted Dusk to Dawn  
Runway 5/23 Not Plowed Winter Months

**Hector Municipal Airport**



## Henning - Ø5Y

23569 Airport Road, Henning, MN 56551

---



**Airport Manager:** Scott Grabe - 218-583-2402 -  
hennutilities@arvig.net

**Contact Person:** Scott Grabe - 218-583-2402 -  
hennutilities@arvig.net

**AWOS/ASOS:** None

**MnWAS Loc/Hrs:** None

**Attended:** Unattended

**Available Fuel:** 100LL - available 24 hours with credit card

**FBO(s):** None

**Businesses:** Janson Flying Service, Inc. - 218-631-9049

**Ground Transport:** Henning Police - 218-583-2903 (night)  
Transit Alternatives - [www.paiff.org/transit.php](http://www.paiff.org/transit.php)

**Food Service:** None

**Dining:** Jo Jo's Cafe - 2 miles  
Kountry Korner Kafe - 2 miles  
Chagen's Pizza Pub - 2 miles  
The Station Coffee House - 2 miles

**Lodging:** None

**Airport Events:** Annual Fly-In July

**Underwing Camp:** Yes

**Campgrounds:** Henning Fairgrounds

**Local Attractions:** Oakwood Golf Course; Balmoral Golf Course; city  
parks; lakes

**Comments:** None

Field Elev: 1455' TPA: 2255' (800' AGL)

Henning - Ø5Y



SEC. CH: TWIN CITIES

LAT: 46-18-13.860N

LONG: 095-26-22.137W

Approaches: Visual Only

COMM: 122.9 (L)

CTR: 126.1 MSP



Henning Municipal Airport

## Herman - Ø6Y

14501 - 290th Avenue, Herman, MN 56248

---



**Airport Manager:** Ken Werk - 320-460-0241 -  
ken.fnbank@frontier.com

**Contact Person:** Ken Werk

**AWOS/ASOS:** None

**MnWAS Loc/Hrs:** None

**Attended:** Unattended

**Available Fuel:** 100LL - for fuel call 320-460-0241

**FBO(s):** None

**Businesses:** None

**Ground Transport:** Neil Blume - 320-677-2382  
Ken Werk - 320-460-0241  
Jerry Bryson - 320-677-2447 or 320-760-1690

**Food Service:** None

**Dining:** Herman Bar & Grille 320-677-2345 - 2 miles

**Lodging:** Hotels located in Morris, MN - 19 miles:  
Super 8 Motel - 320-589-8888  
Grandstay Hotel - 855-455-7829

**Airport Events:** None reported

**Underwing Camp:** Yes

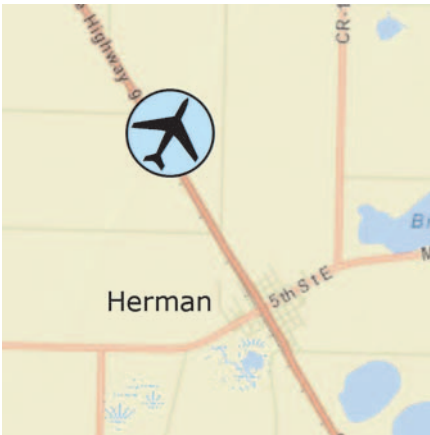
**Campgrounds:** Herman Fairgrounds  
Niemackl Lake Park  
Pine Ridge Park

**Local Attractions:** Wheaton Country Club - 320-563-4079  
Pomme de Terre Golf Club - 320-589-1008  
Tipsinah Mounds Golf Course - 320-685-5114  
Niemackl Lake Park  
Pine Ridge Park

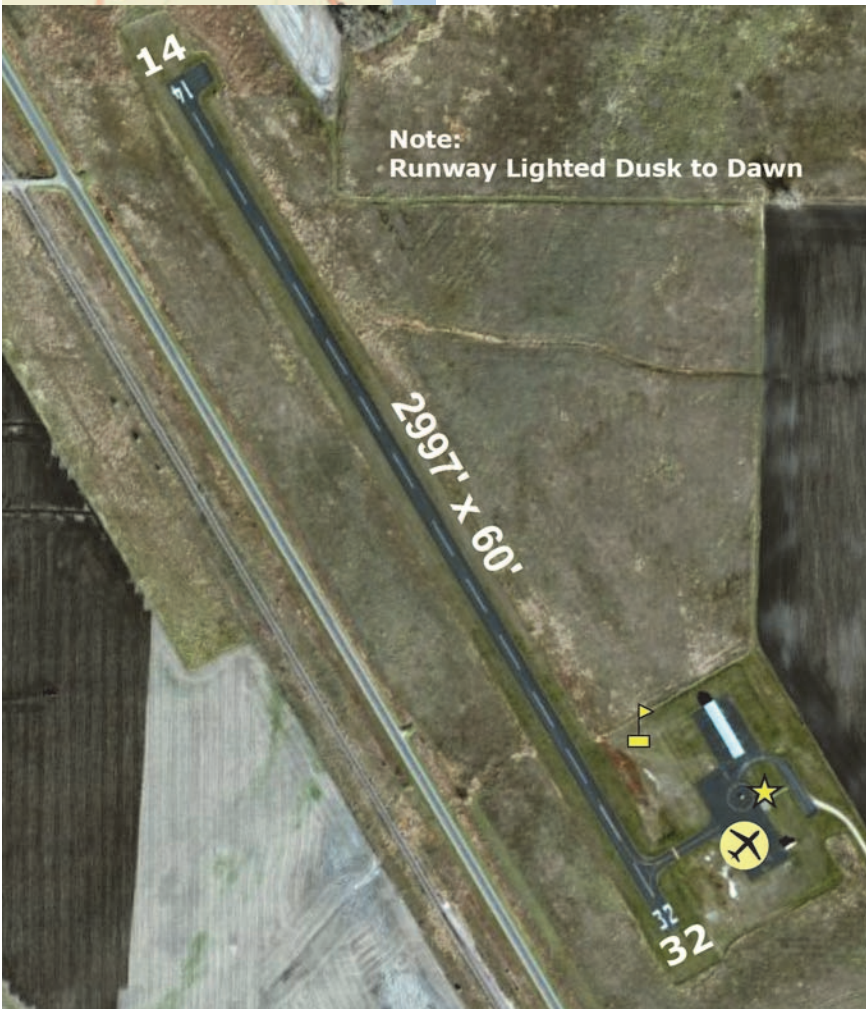
**Comments:** Airport Manager cell phone - 320-460-0241  
Herman airport has hangar space & restrooms.

Field Elev: 1068' TPA: 1868' (800' AGL)

Herman - Ø6Y



SEC. CH: TWIN CITIES  
LAT: 45-49-47.858N  
LONG: 096-09-38.212W  
Approaches: Visual Only  
COMM: 122.9  
CTR: 126.1 MSP



Note:  
Runway Lighted Dusk to Dawn

Herman Municipal Airport

## Hibbing - HIB

www.rangeregionalairport.com

11038 Highway 37, Hibbing, MN 55746



**Airport Manager:** Shaun Germolus - 218-262-3452 - shaun@rangeregionalairport.com

**Contact Person:** Barrett Ziemer - 218-262-3451 - barrett@rangeregionalairport.com

**AWOS/ASOS:** 218-263-8384 - VHF 126.425

**MnWAS Loc/Hrs:** Arrival/Departure Building - see attendance schedule

**Attended:** All/All/0400-2400

**Available Fuel:** 100LL, Jet A - after hours contact FBO

**FBO(s):** Hibbing Fueling Facility - 218-263-4353 - maureen@rangeregionalairport.com - www.rangeregionalairport.com

**Businesses:** Delta Airlines - 218-263-6277 - www.delta.com  
Life Link III - 218-440-1000 - www.lifelinkiii.com  
Midwest Aircraft Refinishing - 218-262-9007 - contact@midwestaircraftrefinishing.com - www.midwestaircraftrefinishing.com  
TNT Airworks LLC - 218-263-4238 - tntairworkslc@msn.com - www.tntairworks.com

**Ground Transport:** Hibbing Taxi - 218-263-5065; 2 Taxi - 218-929-2222; ACAR Auto Rental - 218-263-8943; Enterprise - 218-263-3660

**Food Service:** Vending machines; catering available upon request

**Dining:** Thirsty Moose - 218-263-5283 - 3 miles

**Lodging:** Hampton Inn - 218-262-0000 - 6 miles; Super 8 Motel - 218-263-8982 - 3 miles; Hibbing Park Hotel & Suites - 218-262-3481 - 6 miles; Chisholm Inn & Suites - 218-254-2000 - 11 miles; Holiday Inn Express - 218-741-7411 - 18 miles

**Airport Events:** None reported

**Underwing Camp:** No

**Campgrounds:** Contact City of Hibbing - 218-262-3486

**Local Attractions:** Municipal Golf Course; Mesaba Country Club & Golf Course; Giants Ridge Golf Course; Minnesota Discovery Center; Hull Rust Mine; US Hockey Hall of Fame (Eveleth, MN); Hibbing Raceway

**Comments:** Type I and IV deice fluid available. When Duluth approach is closed contact Minneapolis Center - 127.9; executive conference room available, pilots' lounge. After hours service: 218-263-4353 (advance reservations) or contact numbers posted at FBO ramp entrance. Hibbing Chamber - www.hibbing.org; Chisholm Chamber - www.chisholmchamber.org



Field Elev: 1354' TPA: 2350' (996' AGL)

Hibbing - HIB



SEC. CH: GREEN BAY

LAT: 47-23-11.757N

LONG: 092-50-20.376W

Approaches: ILS RNAV

COMM: 123.0 (L)

WX: VHF 126.425

APP: 125.45 DLH CTR: 127.9 MSP

RCO FSS: 122.6

DLH CLNC DEL: 127.4



Range Regional Airport

## Hill City - Ø7Y

100 Airport Road, Hill City, MN 55748

---



**Airport Manager:** George Casper - 218-244-0440 -  
cityhall@hillcity-mn.com

**Contact Person:** George Casper - 218-244-0440 -  
cityhall@hillcity-mn.com

**AWOS/ASOS:** None

**MnWAS Loc/Hrs:** None

**Attended:** Unattended

**Available Fuel:** None

**FBO(s):** None

**Businesses:** None

**Ground Transport:** None

**Food Service:** None

**Dining:** Harry's Bar & Grill - 218-697-9591 - 2 miles  
Ruthie's Restaurant - 218-697-2700 - 2 miles  
Hill Lake Café - 218-697-2822 - 2 miles  
Knuckleheads - 218-697-2825 - 2 miles

**Lodging:** Quadna Mountain Motel  
Whitetail Inn - 2 miles  
Blue Moon Resort - 3 miles

**Airport Events:** None reported

**Underwing Camp:** No

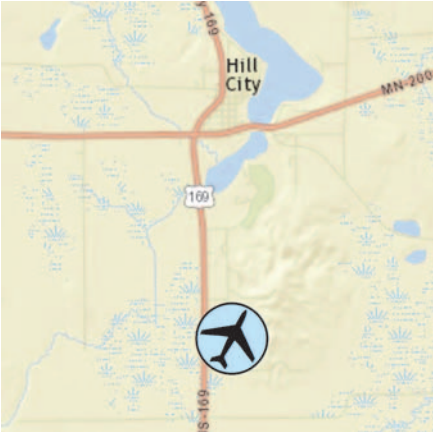
**Campgrounds:** Quadna - 1 mile  
Hill Lake Park - 2 miles  
Blue Moon Resort - 2½ miles

**Local Attractions:** Quadna Mountain Resort & Golf Course

**Comments:** None

Field Elev: 1289' TPA: 2089' (800' AGL)

Hill City - Ø7Y



SEC. CH: TWIN CITIES

LAT: 46-57-19.827N

LONG: 093-35-48.827W

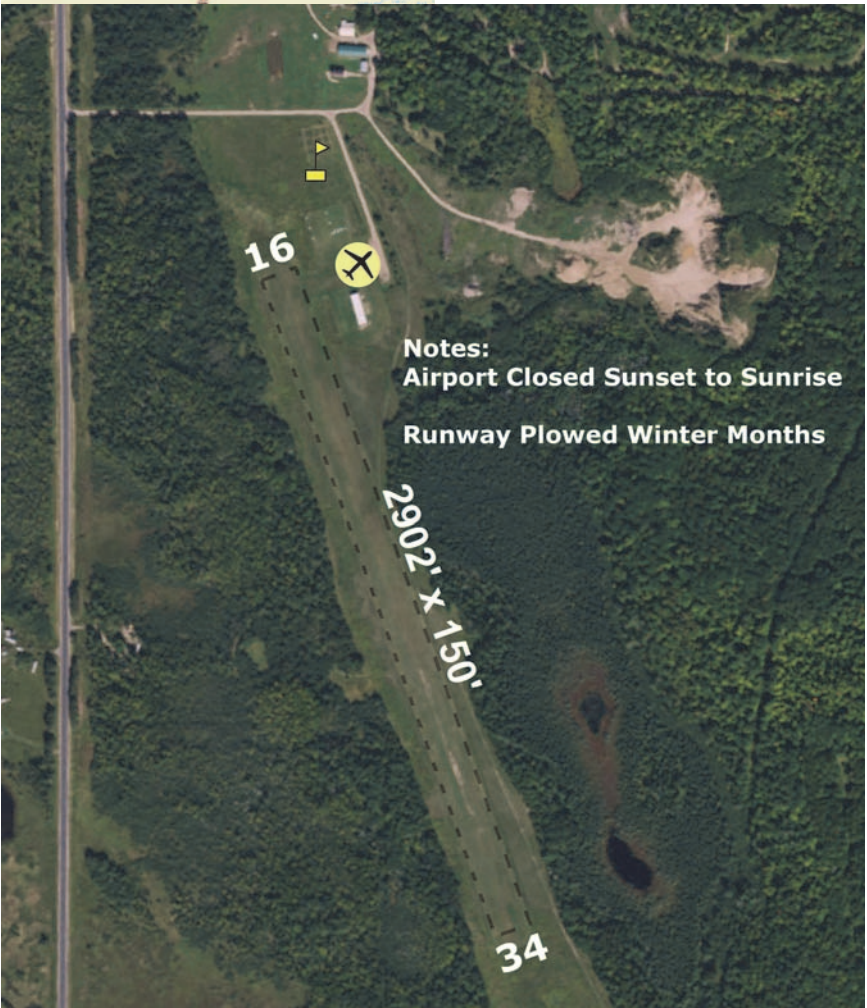
Approaches: Visual Only

Calm Wind Rwy 34

Right Traffic Rwy 16

COMM: 122.9

CTR: 127.9 MSP



Hill City-Quadna Mountain Airport

## Hinckley - Ø4W

www.fieldofdreamsairport.com

24226 Lone Pine Road, Hinckley, MN 55037



---

**Airport Manager:** Brian Weidendorf - 320-384-6667 - brianw@landcabins.com

**Contact Person:** Brian Weidendorf - 320-384-6667 - brianw@landcabins.com

**AWOS/ASOS:** 320-384-6169 - VHF 118.225

**MnWAS Loc/Hrs:** Arrival/Departure Building - see attendance schedule

**Attended:** All/Monday-Friday/0800-1700

**Available Fuel:** 100LL - available 24 hours with credit card

**FBO(s):** Eagle Air, Inc. - 320-384-6667 - 122.9 - brianw@landcabins.com - www.fieldofdreamsairport.com

**Businesses:** Weidendorf Investments LLC - 320-384-6667 - 122.9 - brianw@landcabins.com - www.fieldofdeamsairport.com

**Ground Transport:** Grand Casino Shuttle Service - 320-384-7101  
Attaboys Taxi Service - 320-245-5355  
Slims Car Rental - 320-384-6193

**Food Service:** None

**Dining:** Grand Casino - 320-384-7777  
Tobies - 320-384-6174  
Burger King  
Taco Bell  
Hardees  
Cassidy's  
Dairy Queen  
McDonalds

**Lodging:** Gold Pine Inn - 888-384-6112; Grand Northern Inn - 800-468-3517; Days Inn - 320-384-7751; Grand Casino - 320-384-7777

**Airport Events:** None reported

**Underwing Camp:** Yes

**Campgrounds:** St. Croix State Park; Banning State Park  
St. Croix Haven Campground

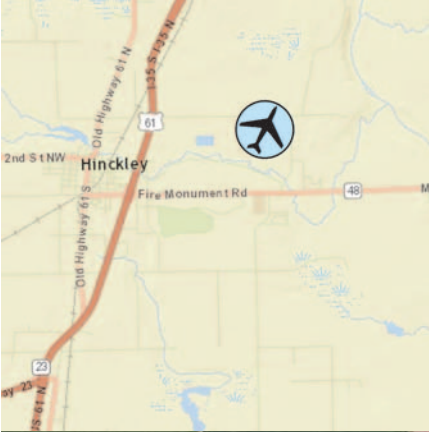
**Local Attractions:** Grand National Golf Club - 320-384-7427  
Grand Casino - 320-384-7777  
Grand Cinema - 320-384-7999

**Comments:** ½ mile to casino and golf course  
Many restaurants and attractions nearby  
Wildlife in vicinity of runway  
Ramp fee - \$10, hangar rental available



Field Elev: 1021' TPA: 1821' (800' AGL)

Hinckley - Ø4W



SEC. CH:

LAT: 46-01-22.000N

LONG: 092-53-43.6 W

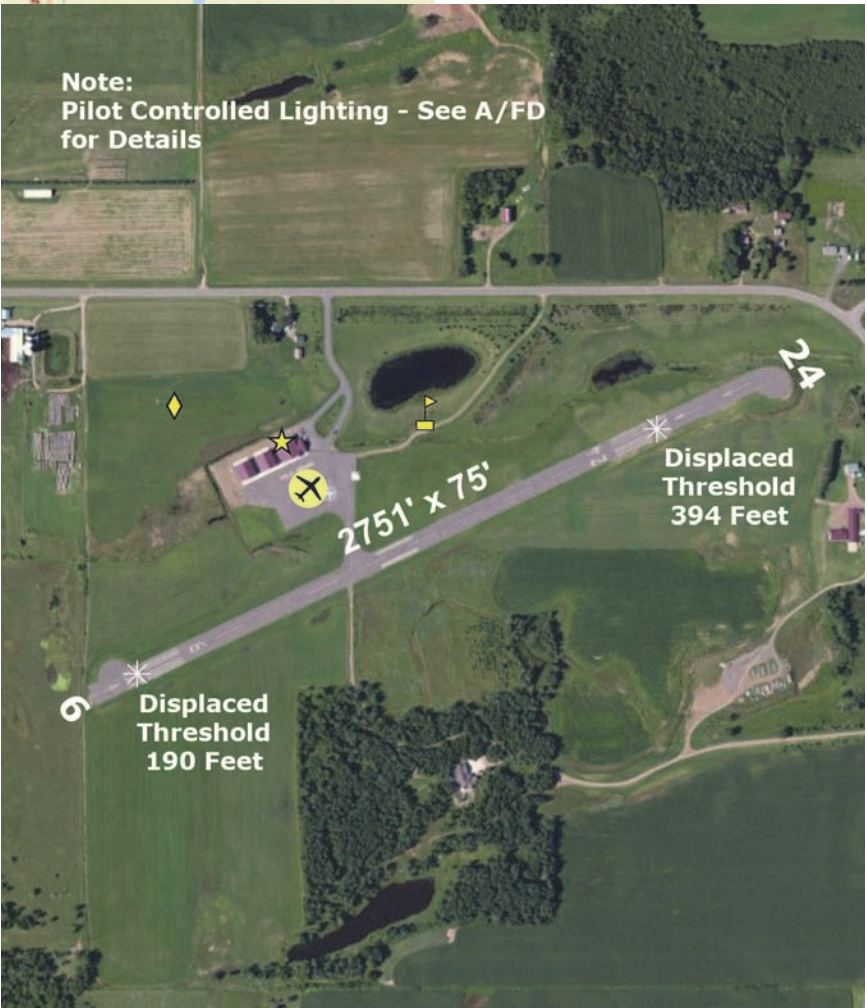
Approaches: RNAV

COMM: 122.9 (L)

WX: VHF 118.225

CTR: 121.05 MSP

**Note:  
Pilot Controlled Lighting - See A/FD  
for Details**



**Field of Dreams**



## Hutchinson - HCD

www.ci.hutchinson.mn.us

1700 Butler Field Drive SW, Hutchinson, MN 55350



**Airport Manager:** John Olson - 320-234-4473 -  
jolson@ci.hutchinson.mn.us

**Contact Person:** Tom Ashenfelter - 320-587-7615 -  
tom@asijet.com

**AWOS/ASOS:** 320-587-3343 - VHF 118.525

**MnWAS Loc/Hrs:** Arrival/Departure Building - 24 hours

**Attended:** All/Mon-Fri/0800-1700

**Available Fuel:** 100LL, Jet A - available 24 hours with credit card

**FBO(s):** ASI Jet AG, LLC - 320-587-7615 - 122.8 -  
tom@asijet.com - www.asijet.com

**Businesses:** Classic Arrow, Inc. - 320-296-5245 -  
classicarrowinc@gmail.com

**Ground Transport:** Courtesy car - self-service  
Taxi - 320-587-7878  
ACC Midwest Transportation - 320-455-9200;  
Trailblazer Transit, 6:00 AM - 6:00 PM - 888-743-3828 -  
www.trailblazertransit.com

**Food Service:** None

**Dining:** Numerous restaurants located in Hutchinson

**Lodging:** AmericInn Lodge & Suites - 320-587-5515; Days Inn -  
320-587-6030; Economy Inn - 320-587-2129; King  
Motel - 320-587-4737; 7-Hi Budget Motel -  
320-587-2088; Shamrock Inn - 320-587-9299

**Airport Events:** Water Carnival/Father's Day Fly-In Breakfast & Pork  
Chop Dinner

**Underwing Camp:** Yes

**Campgrounds:** Lake Marion Park - 320-328-4479; Masonic West River  
Park - 320-234-4494; Piepenburg Park - 320-587-2082

**Local Attractions:** 30+ park and recreation areas; Antiques; Arts & Crafts;  
Batting Cage; Biking; Bowling; Camping; Crow River;  
Disc and mini golf; Fishing; Galleries; Garlic Festival;  
Golf courses; Gopher Campfire Wildlife Sanctuary;  
Historic walking tour; Hunting; Hutchinson Center for  
the Arts; Hutchinson Theatre Company; Indoor &  
outdoor swimming pools; Jaycee Water Carnival;  
Lakes; Living history cemetery tour; Luce Line Trail;  
McLeod County Historical Society & Museum; Movie  
theaters; Orchards; Outdoor & indoor ice rinks;  
Paintball; Painting; Pottery; Public library; Recreation  
Center; RiverSong; Sculpture Stroll; Senior center;  
Shopping; Skate park; Sledding; Snowmobiling; Spas;  
Sports; Target shooting; Terrain park; Winery

**Comments:** Additional airport information phone - 320-234-6858

Field Elev: 1062' TPA: 1862' (800' AGL)

Hutchinson - HCD

SEC. CH: TWIN CITIES

LAT: 44-51-32.064N

LONG: 094-22-54.441W

Approaches: VOR-DME RNAV

COMM: 122.8 (L)

WX: VHF 118.525

CTR: 127.1 MSP

GCO: 121.725



Notes:  
Pilot Controlled Lighting - See A/FD  
for Details

Hutchinson Municipal Airport - Butler Field

## International Falls - INL

www.internationalfallsairport.com

3214 Second Avenue East, International Falls, MN 56649

---



**Airport Manager:** Thor Einarson - 218-283-4461 -  
thor@einarsonflying.com

**Contact Person:** Thor Einarson - 218-283-4461

**AWOS/ASOS:** 218-285-2996 - VHF 120.0

**MnWAS Loc/Hrs:** See FBOs

**Attended:** All/All/0500-2300

**Available Fuel:** Mogas, 100LL, Jet A - after hours call 218-283-2712

**FBO(s):** Einarson Flying Service, Inc. - 218-283-4461 - 122.8 -  
thor@einarsonflying.com - www.einarsonflying.com

**Businesses:** Delta Airlines - 800-221-1212 - www.delta.com

**Ground Transport:** City Cab & Van Services - 218-283-4422

Waschke Family GM - 218-283-3471

Avis Rental Cars - 218-285-7799

Ford Rental Cars/Wherley Motors - 218-283-8486

Arrowhead Transit - www.arrowheadtransit.com

**Food Service:** Vending machines

**Dining:** INTERNATIONAL FALLS: Margaritas Mexican Grill -  
218-283-3333; Lenard's - 218-283-4800; Sandy's  
Place - 218-285-9108; The Spot on 53 - 218-283-2440  
RANIER: Grandma's Pantry - 218-286-5584;  
Thunderbird Lodge - 218-286-3151

**Lodging:** Budget Host Inn - 218-283-2577; Falls Motel -  
218-283-8434; Hilltop Motel - 218-283-2505;  
AmericInn - 218-283-8000; Northern Lights Motel -  
218-283-2508; TeePee Motel - 218-283-8494; Voyageur  
Motel - 218-283-9424; Days Inn - 218-283-9441

**Airport Events:** None reported

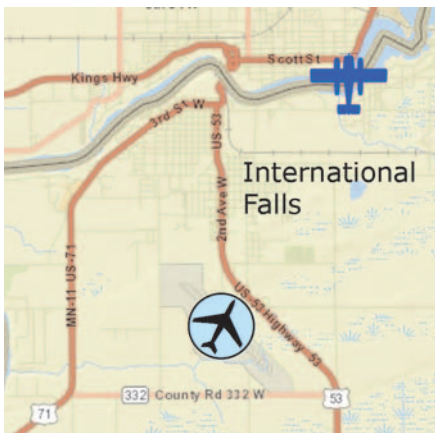
**Underwing Camp:** Yes

**Campgrounds:** Camp Idlewood - Rainy Lake - 218-286-5551 - 4 miles  
Arnold's Campground & R.V. Park - 218-285-9100 -  
3 miles

**Local Attractions:** Falls Country Club Golf Course - 218-283-4491; Rainy  
Lake; Boise Paper Industry; Bronco Nagurski Museum;  
Voyageurs National Park; Grand Mound Interpretive  
Center

**Comments:** U.S. Customs - 218-283-2541  
Scheduled Air Service  
Area web site - www.rainylake.org

# Field Elev: 1185' TPA: 2185' (1000' AGL) International Falls - INL



SEC. CH: TWIN CITIES  
LAT: 48-33-58.274N  
LONG: 093-24-11.040W  
Approaches: ILS VOR RNAV  
AIRPORT OF ENTRY  
COMM: 122.8 (L)  
WX: VHF 120.0  
CTR: 120.9 MSP  
RCO FSS: 123.6



Notes:  
Pilot Controlled Lighting - See A/FD  
for Details

Runway 4/22 Closed Winter Months

**Falls International Airport**



## Jackson - MJQ

150 County Road 34 E, Jackson, MN 56143

---



**Airport Manager:** Paul Sanders - 507-847-3599 -  
psaviationinc@yahoo.com

**Contact Person:** Jennifer Feely Bromeland -  
507-847-4410 -  
jbromeland@cityofjacksonmn.com

**AWOS/ASOS:** 507-847-5810 - VHF 118.1

**MnWAS Loc/Hrs:** Arrival/Departure Building - 24 hours

**Attended:** All/Mon-Fri/0800-1700

**Available Fuel:** 100LL, Jet A - available 24 hours with credit card

**FBO(s):** PS Aviation, Inc. - 507-847-3599 -  
psaviationinc@yahoo.com

**Businesses:** AgriMax LLC - 218-891-2211 - phil@agrimaxllc.com -  
agrimaxllc.com

**Ground Transport:** Courtesy car at airport  
Western Community Transit - [www.wcainc.org/transit](http://www.wcainc.org/transit)

**Food Service:** None

**Dining:** American Legion - 507-847-2004 - 2 miles  
Bridget's Bucksnots Brew Ha-Ha - 507-847-4595 -  
2 miles  
Burger King - 507-847-4647 - ½ mile  
China Restaurant - 507-847-2800 - 2 miles  
Coffee Choices - 507-847-4065 - 2 miles  
Dairy Queen - 507-847-4662 - ½ mile  
Kat's Hog Heaven - 2 miles  
Pillars Pub & Eatery - 507-847-9901 - 2 miles  
Pizza Ranch - 507-847-5555 - 2 miles  
Santee - 507-847-3841 - ½ mile  
Subway - 507-847-5004 - 2 miles

**Lodging:** ½-1 mile: AmericInn - 507-847-2444; Earth Inn -  
507-847-5603; Econlodge - 507-847-3110; Prairie  
Winds Motel - 507-847-2020; Super 8 Motel - 507-847-  
3498

**Airport Events:** Fly-In Breakfast - first Sunday after Labor Day

**Underwing Camp:** Yes

**Campgrounds:** KOA Campgrounds - 507-847-3825 - ½ mile -  
swimming pool

**Local Attractions:** Jackson Golf Course - 507-847-2660 - Holes: 9  
Fort Belmont; Kilen Woods State Park  
Jackson Speedway - [www.jacksonspeedway.com](http://www.jacksonspeedway.com) -  
Sprint Car Racing Saturday nights, May-Labor Day &  
third weekend in July  
Jackson County Fair - first weekend in August  
AGCO Intivity Center - Visitor Center for agricultural  
enthusiasts



Field Elev: 1447' TPA: 2247' (800' AGL)

Jackson - MJQ



SEC. CH: OMAHA  
LAT: 43-39-00.148N  
LONG: 094-59-11.566W  
Approaches: RNAV  
COMM: 122.8 (L)  
WX: VHF 118.1  
CTR: 127.75 MSP  
GCO: 121.725



Jackson Municipal Airport

## Karlstad - 23D



1 Mile W of city on Hwy 11, Karlstad, MN 56732

---

**Airport Manager:** Sue Dufault - 218-436-2178 -  
karlstadcity@wiktel.com

**Contact Person:** Sue Dufault - 218-436-2178 -  
karlstadcity@wiktel.com

**AWOS/ASOS:** None

**MnWAS Loc/Hrs:** None

**Attended:** Unattended

**Available Fuel:** None

**FBO(s):** None

**Businesses:** None

**Ground Transport:** None

**Food Service:** None

**Dining:** Nordhem - 218-436-6246 - 1 mile

**Lodging:** North Star Motor Inn - 218-436-2494 - 1 mile

**Airport Events:** None reported

**Underwing Camp:** No

**Campgrounds:** 16 campsites at Moose Park - 1 mile

**Local Attractions:** Karlstad Municipal Golf Club - Holes: 9  
Moose Park - Moose Fest in August

**Comments:** None

Field Elev: 1025' TPA: 1825' (800' AGL)

Karlstad - 23D

SEC. CH: TWIN CITIES

LAT: 48-34-39.365N

LONG: 096-32-28.565W

Approaches: Visual Only

COMM: 122.9

CTR: 132.15 MSP



Karlstad Municipal Airport

## Le Sueur - 12Y

www.cityoflesueur.com

780 South Elmwood Avenue, LeSueur, MN 56058

---



**Airport Manager:** Andrew Cemenski - 507-593-8351 -  
acemenski@cityoflesueur.com

**Contact Person:** Andrew Cemenski - 507-665-2266 -  
acemenski@cityoflesueur.com

**AWOS/ASOS:** None

**MnWAS Loc/Hrs:** None

**Attended:** All/Mon-Fri/0800-1700

**Available Fuel:** 100LL - available 24 hours with credit card

**FBO(s):** Scott's Helicopter Services, Inc. - 507-665-4064 -  
info@scottshelicopter.com - scottshelicopter.com

**Businesses:** Northland Helicopters, Inc. - 641-710-2636 -  
info@scottshelicopter.com

**Ground Transport:** City transit bus - [www.cityoflesueur.com/transit](http://www.cityoflesueur.com/transit)

**Food Service:** None

**Dining:** The Le Sueur Diner - 1 mile

**Lodging:** Downtown Motel - 1 mile

**Airport Events:** None reported

**Underwing Camp:** Yes

**Campgrounds:** Peaceful Valley - 2 miles

**Local Attractions:** Le Sueur Country Club & Golf Course - ½ mile  
Mayo House & Museum  
Green Giant Museum

**Comments:** None

Field Elev: 868' TPA: 1668' (800' AGL)

Le Sueur - 12Y



SEC. CH: OMAHA  
LAT: 44-26-27.197N  
LONG: 093-54-57.050W  
Approaches: Visual Only  
COMM: 122.9  
CTR: 135.0 MSP



**Note:**  
Pilot Controlled Lighting - See A/FD  
for Details

Le Sueur Municipal Airport



## Litchfield - LJF

23978 - 627th Avenue, Litchfield, MN 55355

---



**Airport Manager:** George Baldwin - 320-693-7201 -  
mike.geers@ci.litchfield.mn.us

**Contact Person:** George Baldwin - 320-693-7201 -  
george.baldwin@ci.litchfield.mn.us

**AWOS/ASOS:** 320-693-6456 - VOR 109.0

**MnWAS Loc/Hrs:** Arrival/Departure Building - 24 hours

**Attended:** Unattended

**Available Fuel:** 100LL, Jet A - available 24 hours with credit card

**FBO(s):** None

**Businesses:** None

**Ground Transport:** Courtesy car  
Meeker County Transit - [www.ecumenoflitchfield.org](http://www.ecumenoflitchfield.org)

**Food Service:** None

**Dining:** Golf Club (Peter's) - 320-693-6425 - 2 miles  
VFW - 320-693-8211 - 3 miles

**Lodging:** Ripley Motel - 320-693-3227 - 1½ miles  
Knights Inn - 320-693-2496 - 2½ miles  
AmericInn Lodge & Suites - 320-693-1600 - 2½ miles

**Airport Events:** None reported

**Underwing Camp:** Yes

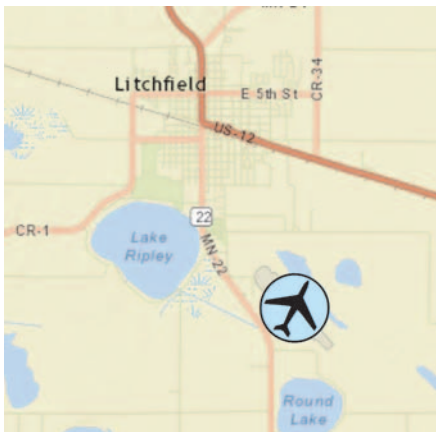
**Campgrounds:** Lake Ripley

**Local Attractions:** Litchfield - Holes: 18  
Lake Ripley  
G.A.R. Hall-Museum  
Civil War Museum

**Comments:** Monitor 122.9 for traffic

Field Elev: 1140' TPA: 1940' (800' AGL)

Litchfield - LJJ



SEC. CH: TWIN CITIES  
LAT: 45-05-49.664N  
LONG: 094-30-26.166W  
Approaches: VOR RNAV  
COMM: 122.9 (L)  
WX: VOR 109.0  
CTR: 125.5 MSP  
RCO FSS: 122.1R 109.0T



Note:  
Pilot Controlled Lighting - See A/FD  
for Details

Litchfield Municipal Airport

## Little Falls - LXL

13129 Airport Road, Little Falls, MN 56345

---



**Airport Manager:** Tom Olson - 320-616-5525 -  
lxl@littelfallswireless.com

**Contact Person:** Big Sky Aviation, Inc. -  
320-616-5525 -  
bigsky@littelfallswireless.com

**AWOS/ASOS:** 320-632-6791 - VHF 119.45

**MnWAS Loc/Hrs:** Arrival/Departure Building - 24 hours

**Attended:** All/Mon-Fri/0800-1700

**Available Fuel:** 100LL - available 24 hours with credit card

**FBO(s):** Big Sky Aviation, Inc. - 320-616-5525 -  
bigsky@littelfallswireless.com

**Businesses:** None

**Ground Transport:** Courtesy Car  
Taxi - 320-632-4104  
Auto Rental - 320-414-0300  
TriCAP Transit Conection -  
[www.tricap.org/bus\\_services.html](http://www.tricap.org/bus_services.html)

**Food Service:** Vending machines

**Dining:** Cabin Fever - 320-632-2356 - 3 miles  
Perkins - 320-632-5610  
Many fast food restaurants

**Lodging:** Country Inn - 320-632-1000  
Super 8 Motel - 320-632-2351  
AmericInn Motel - 320-632-1964

**Airport Events:** None reported

**Underwing Camp:** Yes

**Campgrounds:** Lindbergh State Park

**Local Attractions:** Public Golf Course - 320-616-5520 - Holes: 18  
Lindbergh State Park  
Lindbergh Interpretive Center  
Pine Grove Park Zoo  
Camp Ripley Military Museum  
Boyhood home of Charles Lindbergh, visit his home  
and museum.  
Arts, crafts & antique auto show - second weekend of  
September

**Comments:** None

Field Elev: 1123' TPA: 1923' (800' AGL)

Little Falls - LXL



SEC. CH: TWIN CITIES  
LAT: 45-56-57.976N  
LONG: 094-20-49.505W  
Approaches: RNAV NDB  
COMM: 122.8 (L)  
WX: VHF 119.45  
CTR: 118.05 MSP  
GCO: 121.725



Notes:  
Pilot Controlled Lighting -  
See A/FD for Details  
Runway 18/36 Closed  
Winter Months

Little Falls-Morrison County Airport

## Littlefork - 13Y

4835 Highway 71, Littlefork, MN 56653

---



**Airport Manager:** Mike Fort - 218-278-6710 -  
littfork@hotmail.com

**Contact Person:** Sonja Pelland - 218-278-6710 -  
littfork@hotmail.com

**AWOS/ASOS:** None

**MnWAS Loc/Hrs:** None

**Attended:** Unattended

**Available Fuel:** None

**FBO(s):** None

**Businesses:** None

**Ground Transport:** None

**Food Service:** None

**Dining:** Jackpine Savage Grill - 218-278-6613 - 1½ miles  
Hometown Café & Motel - 218-278-4788 - 1½ miles

**Lodging:** Hometown Café & Motel - 218-278-4788 - 1½ miles

**Airport Events:** None reported

**Underwing Camp:** No

**Campgrounds:** Lofgren Park - 1½ miles

**Local Attractions:** Golfing in International Falls - 19 miles  
Littlefork River  
Fishing  
Hunting  
Hiking  
ATV trails

**Comments:** Runway closed winter months except for ski planes.  
Call ahead for conditions. Driveway plowed during winter.





## Long Prairie - 14Y

18794 Elm Drive, Long Prairie, MN 56347



**Airport Manager:** Brenda Thomes - 320-732-2167 -  
info@longprairie.govoffice.com

**Contact Person:** Chad Kuehne - 320-732-2167 -  
info@longprairie.govoffice.com

**AWOS/ASOS:** 320-732-3508 - VHF 118.65

**MnWAS Loc/Hrs:** Arrival/Departure Building - 24 hours

**Attended:** Unattended

**Available Fuel:** 100LL - available 24 hours with credit card

**FBO(s):** None

**Businesses:** None

**Ground Transport:** Courtesy car available 24 hours  
Rainbow Rider - www.rainbowriderbus.com

**Food Service:** Pop

**Dining:** Subway - 5 miles  
Griff's Pizza - 5 miles  
CountrySide Cafe - 5 miles  
Thunder Lodge - 5 miles  
Dairy Queen - 5 miles  
Burger King - 5 miles  
McDonald's - 5 miles

**Lodging:** Budget Host - 320-732-6118 - 5 miles  
Super 8 Motel - 5 miles

**Airport Events:** None reported

**Underwing Camp:** Yes

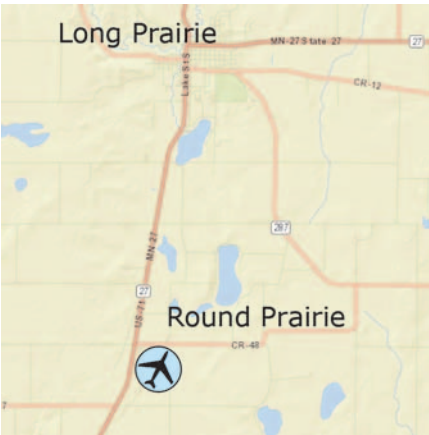
**Campgrounds:** Lake Osakis Campgrounds  
Big Birch Campgrounds  
Sauk Centre Campgrounds  
R & L Campgrounds - 6 miles  
Big Sauk Resort

**Local Attractions:** Long Prairie Golf Course - Holes: 18  
Sauk Centre Golf Course - Holes: 9 & 18  
Eagle Bend Golf Course - Holes: 9  
Good swimming lake & park in Long Prairie  
Museums (Todd County & Christie House)  
Veteran's Memorial Wall

**Comments:** People welcome to fly in to camp. Bathroom facility in pilots' lounge. Grill & picnic table.

Field Elev: 1332' TPA: 2130' (798' AGL)

Long Prairie - 14Y



SEC. CH: TWIN CITIES  
LAT: 45-53-53.700N  
LONG: 094-52-25.900W  
Approaches: RNAV  
COMM: 122.9 (L)  
WX: VHF 118.65  
CTR: 126.1 MSP



Long Prairie Municipal Airport - Todd Field

## Longville - XVG

5220 State Highway 84 NE, Longville, MN 56655



**Airport Manager:** Christina Herheim - 218-363-2022  
cityoflngvl@arvig.net

**Contact Person:** Steve Shallbetter - 218-821-0779  
steveshallbetter@msn.com

**AWOS/ASOS:** 218-363-3347 - VHF 118.275

**MnWAS Loc/Hrs:** Arrival/Departure Building - 24 hours

**Attended:** Unattended

**Available Fuel:** 100LL - available 24 hours with credit card

**FBO(s):** None

**Businesses:** None

**Ground Transport:** Courtesy car available by reservation. 48 hour advance notice required Nov 1 to May 1.

**Food Service:** None

**Dining:** Patrick's Fine Dining - 218-363-2995 - ¾ mile  
Frosty's - 218-363-2299  
Docksider MLS - 218-363-9703  
Common Grounds - 218-363-2292

**Lodging:** Longville Inn - 218-363-2400 - ½ mile  
Long Birch Lodge - 218-363-2371 - ½ mile  
Camp Of My Dreams (B&B) - 218-363-2507 - ¼ mile

**Airport Events:** Fly-In Pancake Breakfast - first Sunday in August

**Underwing Camp:** Yes

**Campgrounds:** Austin Swamp - 1¼ miles

**Local Attractions:** Ridgewood Golf Course - 5 miles; Women Lake chain of lakes

**Comments:** Airport manager's hours - 8:30 AM - 3:30 PM - Mon-Fri  
Longville City Hall - 218-363-2022  
Cass County Sheriff's Office (non-emergency) - 218-547-1424  
Time & temperature - 218-547-3535  
Weather computer, Wi-Fi, restrooms & pilot lounge located in the Arrival/Departure Building 200 feet south of the beacon - entry code hint is posted on the door.  
GCO on 121.725. Four clicks for center, six clicks for FSS.  
Fuel prices posted on AirNav.com and ForeFlight.



Field Elev: 1337' TPA: 2137' (800' AGL)

Longville - XVG



SEC. CH: TWIN CITIES  
LAT: 46-59-29.839N  
LONG: 094-12-00.906W  
Approaches: RNAV NDB  
COMM: 122.9 (L)  
WX: VHF 118.275  
CTR: 118.05 MSP  
GCO: 121.725



Longville Municipal Airport



## Luverne - LYV

www.cityofluverne.org

941 South Highway 75, Luverne, MN 56156



**Airport Manager:** Ben Baum - 507-283-5041 -  
ben@sierradeltaaviation.com

**Contact Person:** Ben Baum - 507-413-5028 -  
ben@sierradeltaaviation.com

**AWOS/ASOS:** 507-283-5027 - VHF 119.825

**MnWAS Loc/Hrs:** Arrival/Departure Building - 24 hours

**Attended:** All/Monday-Friday/0800-1700

**Available Fuel:** 100LL, Jet A - 100LL available 24 hours with credit card

**FBO(s):** Sierra Delta Aviation LLC - 507-283-5041 - 122.7 -  
ben@sierradeltaaviation.com -  
www.sierradeltaaviation.com

**Businesses:** AgriMax LLC - 218-891-2211 - phil@agrimaxllc.com -  
agrimaxllc.com

Wilbur Ellis Air, LLC - 701-642-1300 -  
kpacker@wilburellis.com

**Ground Transport:** Courtesy car  
Herman Motors - 507-283-4427  
OK Taxi - 507-227-9591  
Rock County Heartland Express -  
www.co.rock.mn.us/heartland\_express.html

**Food Service:** Vending

**Dining:** Chit Chats - 507-283-4458 - 1½ miles  
Howling Dog Saloon - 507-283-4698 - 1½ miles  
Pizza Ranch - 507-283-2379 - 1¾ miles  
Sharkees Sports Bar - 507-283-4942 - 1½ miles  
All 1 mile: McDonald's; Subway; Taco Johns

**Lodging:** Super 8 Motel - 507-283-9541 - 1 mile  
Comfort Inn - 507-283-9488 - 1½ miles  
Hillcrest - 507-283-2363 - 3 miles  
Cozy Rest - 507-283-4461 - 2 miles  
Sunrise - 507-283-2347 - 3 miles

**Airport Events:** None reported

**Underwing Camp:** Yes

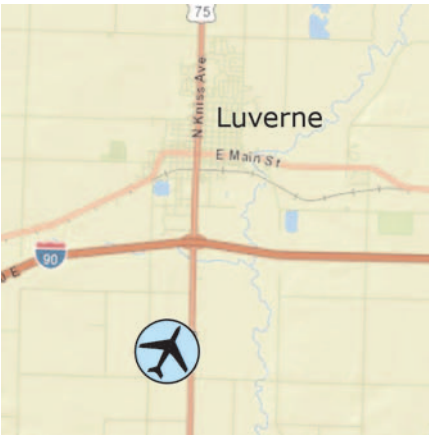
**Campgrounds:** Blue Mound State Park - 507-283-1307 - 5½ miles

**Local Attractions:** Luverne Country Club Golf Course  
Blue Mound State Park 507-283-1307  
Buffalo Days - first weekend in June  
Tri-State Band Festival - last Saturday in September  
Farmers Market - Summers - every Thursday - 4:00 PM-  
7:00 PM

**Comments:** Aircraft storage & free tiedowns; free courtesy car; pilot  
lounge open 24 hours; low cost 100LL; parachuting  
weekends & holidays

Field Elev: 1435' TPA: 2230' (795' AGL)

Luverne - LYV



SEC. CH: OMAHA  
LAT: 43-37-14.890N  
LONG: 096-13-07.105W  
Approaches: RNAV  
COMM: 122.7 (L)  
WX: VHF 119.825  
APP: 125.8 FSD



Luverne Municipal Airport - Quentin Aanenson Field

## Madison - DXX

2240 - 231st Avenue, Madison, MN 56256

---



**Airport Manager:** Michael Dahle - 320-333-9300 -  
mike@dahleandolsonrealty.com

**Contact Person:** Michael Dahle - 320-333-9300 -  
mdka99@gmail.com

**AWOS/ASOS:** 320-598-3863 - VHF 118.975

**MnWAS Loc/Hrs:** Arrival/Departure Building

**Attended:** Unattended

**Available Fuel:** 100LL - call 320-333-9300 (Jeff Olson or Sidney Johnson)

**FBO(s):** None

**Businesses:** None

**Ground Transport:** Prairie 5 Rides - [www.prairiefive.com/trans.htm](http://www.prairiefive.com/trans.htm)

**Food Service:** None

**Dining:** DeToy's - 2 miles  
After 5 - 2 miles  
Dairy Queen - 2 miles  
Pantry - 2 miles

**Lodging:** Lou's Lodge - 320-598-7518 - 3 miles

**Airport Events:** Annual Fly-In Breakfast - fourth Sunday in September

**Underwing Camp:** Yes

**Campgrounds:** Lac Qui Parle State Park - 15 miles

**Local Attractions:** Madison Country Club - 2½ miles  
Stock car racing - Saturdays during the Summer  
Octoberfest - second week in October  
County Fair - second weekend in September

**Comments:** Runway 9/27 closed Winter months

Field Elev: 1083' TPA: 1880' (797' AGL)

Madison - DXX



SEC. CH: TWIN CITIES  
LAT: 44-59-10.464N  
LONG: 096-10-39.850W  
Approaches: RNAV NDB  
COMM: 122.8 (L)  
WX: VHF 118.975  
CTR: 128.5 MSP  
RCO FSS: 122.3



Lac Qui Parle County Airport - Bud Frye Field

## Mahnomen - 3N8

Highway 59, 5 miles south of town, Mahnomen, MN



---

**Airport Manager:** Bill Nelson - 218-280-1585

**Contact Person:** Jon Large - 218-935-2296 ext. 111  
jon.large@co.mahnomen.mn.us

**AWOS/ASOS:** 218-936-2507 - VHF 121.125

**MnWAS Loc/Hrs:** Arrival/Departure Building - 24 hours

**Attended:** Unattended

**Available Fuel:** 100LL - available 24 hours with credit card

**FBO(s):** None

**Businesses:** Dev-Air, Inc. - 218-935-2186 - devries@arvig.net  
Pro Air Service - 559-665-7830 -  
thielairl@slocglobal.net - www.thielair.net

**Ground Transport:** Casino shuttle service from the airport -  
218-935-2711  
T.H.E. Bus - 218-935-2560 - M-F 8:00am - 4:30pm -  
www.mahnomencounty-mn.org/heartland\_express.html

**Food Service:** None

**Dining:** Shooting Star Casino - 800-453-STAR - 4 miles  
Red Apple Cafe - 218-935-9918 - 4½ miles  
Pappy's Cafe and Pizzeria - 218-473-2700 - 5 miles  
Pinehurst Resort Dining Room - 218-935-5745 -  
16 miles  
Hilltop Supper Club - 218-473-2652 - 13 miles

**Lodging:** Shooting Star Casino - 800-453-STAR - 4 miles  
Stardust Suites - 218-935-2761 - 4 miles  
Pinehurst Resort - 218-935-5745 - 16 miles

**Airport Events:** None reported

**Underwing Camp:** Yes

**Campgrounds:** R.V. camping at casino  
Camping at fairgrounds

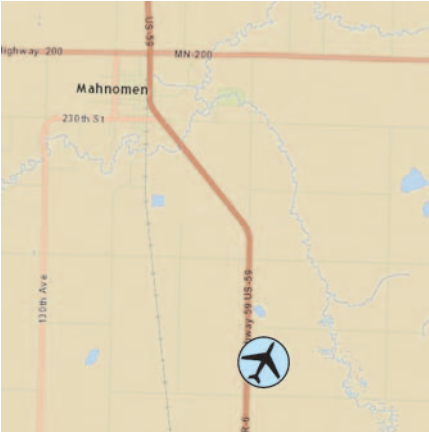
**Local Attractions:** Mahnomen Country Club - 218-935-5188 - 5 miles;  
indoor swimming pool & tennis court at school and at  
the Casino; many resorts around the Mahnomen area;  
Golden Eagle Bingo - 218-935-5385; Shooting Star  
Casino - 800-453-STAR; Gateway to Itasca State Park

**Comments:** Mahnomen Airport has free tiedowns. The Casino will  
pick up at the airport 8:00am to 11:30pm, 7 days a  
week, call in advance - use phone in the airport office &  
call 218-935-2711. Door Code 1229. Runway 9/27 will  
not be plowed/maintained in the winter months, but it  
can be used for ski flying if conditions allow.



Field Elev: 1246' TPA: 2050' (804' AGL)

Mahnomen - 3N8



SEC. CH: TWIN CITIES  
LAT: 47-15-35.858N  
LONG: 095-55-41.152W  
Approaches: RNAV  
Calm Wind Rwy 17  
COMM: 122.9  
WX: VHF 121.125  
CTR: 127.35 MSP



Notes:  
Pilot Controlled Lighting - See A/FD  
for Details

During Winter Conditions - Runway  
9/27 Not Plowed/Maintained - Call  
for Conditions

Mahnomen County Airport

## Mankato - MKT

www.mankatomn.gov

3030 Airport Road N, Mankato, MN 56001



**Airport Manager:** Kevin Baker - 507-381-4174 - kbaker@mankatomn.gov

**Contact Person:** Kevin Baker - 507-381-4174 - kbaker@mankatomn.gov

**AWOS/ASOS:** 507-625-3726 - VHF 118.175

**MnWAS Loc/Hrs:** Arrival/Departure Building - 24 hours

**Attended:** All/Mon-Fri/0700-2000, All/Sat-Sun/0800-1900

**Available Fuel:** 100LL, Jet A - 100LL available 24 hours with credit card. After hours call 507-469-0228

**FBO(s):** North Star Aviation, Inc. - 507-625-6006 - 122.725 - northstar@flymankato.com - www.flymankato.com

**Businesses:** Minnesota State University - 507-389-6116 - aviation@mnsu.edu - ed.mnsu.edu/aviation  
Pinnacle Helicopter Corporation - 612-540-0128 - pinnaclehelicopters@gmx.com

**Ground Transport:** Courtesy car available; Kato Cab - 507-388-7433; Enterprise Rent-a-Car - 507-388-8865; Hertz Rent-a-Car - 507-304-6737; WS Transportation - 507-420-4503

**Food Service:** Vending machines; catering

**Dining:** 3-4 miles: Baker's Square; Applebee's; Red Lobster; Panera Bread; Axel's Bonfire; Boulder Taphouse; Olive Garden; Grizzly's

**Lodging:** Budgetel Inn - 5 miles; The Comfort Inn - 5 miles; City Center Hotel; Best Western - 5 miles; Super 8 Motel; Riverfront Inn; Days Inn; Butler House Bed & Breakfast; Fairfield Inn; AmericInn Motel & Suites; Microtel Inn & Suites; Country Inn & Suites; River Hill Hotel; Hilton Garden Inn; Holiday Inn Express; Courtyard Marriott Hotel

**Airport Events:** EAA Fly-In Breakfast - third Sunday in August  
Airshow - Minnesota Air Spectacular - www.mnairspectacular.com

**Underwing Camp:** Yes

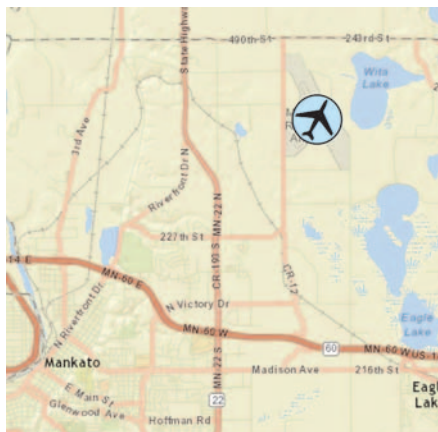
**Campgrounds:** State, county & city facilities

**Local Attractions:** North Links Golf Course; Terrace View Golf Course; Minneopa Golf Course; shopping; state, county & city parks; Civic Center; Mt Kato Ski; walking; biking; hiking trails along the river & throughout the community

**Comments:** Overnight hangar space available for most aircraft. Visit Mankato - www.visitgreatermankato.com  
Traffic Pattern: 2000' MSL (light aircraft), 2500' MSL (turbine aircraft), 2000' MSL/right traffic (helicopters)

Field Elev: 1021' TPA: 2000' (980' AGL)

Mankato - MKT



SEC. CH: OMAHA  
LAT: 44-13-22.002N  
LONG: 093-55-09.462W  
Approaches: ILS VOR RNAV  
Calm Wind Rwy 33  
COMM: 122.725 (L)  
WX: VHF 118.175  
CTR: 135.0 MSP  
RCO FSS: 122.1R 110.8T



**Notes:**  
Pilot Controlled Lighting -  
See A/FD for Details

**Flight Training Operations in  
Vicinity of Airport**

**Mankato Regional Airport - Sohler Field**

## Maple Lake - MGG

4745 County Road 37 NW, Maple Lake, MN 55358

---



**Airport Manager:** Gerald Sawatzke - 320-963-3738 -  
cityshop@ci.maple-lake.mn.us

**Contact Person:** Gerald Sawatzke - 612-490-8459 -  
cityshop@ci.maple-lake.mn.us

**AWOS/ASOS:** 320-963-3300 - VHF 128.325

**MnWAS Loc/Hrs:** Arrival/Departure Building - see  
attendance schedule

**Attended:** Attended All/Mon-Fri/0800-1700

**Available Fuel:** 100LL - available 24 hours with credit card

**FBO(s):** Ascend Aviation LLC - 763-913-6376 -  
Jason@ascendaviationllc.com - ascendaviationllc.com

**Businesses:** None

**Ground Transport:** Courtesy van

**Food Service:** None

**Dining:** Madigan's Pub & Grill, Inc. - 320-963-6660  
The V by HH - 320-963-3405

**Lodging:** Country Inn - Buffalo - 800-456-4000 - 8 miles  
Super 8 - Buffalo - 763-682-5930 - 8 miles  
AmerinInn - Annandale - 800-634-3444 - 7 miles

**Airport Events:** Fly-In - first Sunday after Labor Day

**Underwing Camp:** Yes

**Campgrounds:** Schroeder Resort - 6½ miles

**Local Attractions:** Albion Ridges Golf Course - 6 miles  
Whispering Pines Golf Course - 8 miles  
Resort area  
Many lakes  
St. Patrick's Day, Gear Head Day in August, Brewfest in  
June  
See city website for more information - [www.ci.maple-lake.mn.us](http://www.ci.maple-lake.mn.us)

**Comments:** None



Field Elev: 1028' TPA: 1828' (800' AGL)

Maple Lake - MGG



SEC. CH: TWIN CITIES  
LAT: 45-14-09.574N  
LONG: 093-59-08.120W  
Approaches: VOR RNAV  
COMM: 122.8  
WX: VHF 128.325  
APP: 126.5 MSP



Maple Lake Municipal - Bill Mavencamp Sr. Field



## Marshall - MML

www.charter-first.com

1650 West College Drive, Marshall, MN 56258



**Airport Manager:** Glenn Olson - 507-537-6773 -  
Glenn.Olson@ci.marshall.mn.us

**Contact Person:** Midwest Aviation - 507-532-3164 -  
info@charter-first.com

**AWOS/ASOS:** 507-532-5269 - VOR 111.0

**MnWAS Loc/Hrs:** Arrival/Departure Building - 24 hours

**Attended:** All/Mon-Thu/0800-1800

**Available Fuel:** 100LL, Jet A - available 24 hours with credit card

**FBO(s):** Midwest Aviation Div of SW Aviation, Inc. - 507-532-3164 - 122.8 - info@charter-first.com - www.charter-first.com

**Businesses:** Charter First - 507-337-0014 - sales@charter-first.com - charter-first.com

**Ground Transport:** Enterprise - 507-532-3723  
Kruse Motors - 507-532-3291  
Western Community Transit - www.wcainc.org/transit  
Marshall Area Transit - 507-537-7006  
Marshall Taxi Service - 507-829-3055

**Food Service:** Vending machines; delivery & catering

**Dining:** Mike's Café - 507-532-5477; Hitching Post - 507-929-2228; Hunan Lion - 507-532-9733; Perkins - 507-532-7381; Applebee's - 507-532-0080; Bagels & Brew - 507-537-0812; Shay's - 507-532-3221; Brau Brothers - 507-929-2337; Bella Cucina - 507-337-6600

**Lodging:** Ramada - 507-532-3221 - 3 miles; Comfort Inn - 507-532-3070 - 3 miles; Traveler's Lodge - 507-532-5721 - 3 miles; Super 8 Motel - 507-537-1461 - 3 miles; Deluxe Motel - 507-532-4441 - 3 miles; American Suites - 507-537-9424; Sleep Inn - 507-337-0103 - 3 miles

**Airport Events:** None reported

**Underwing Camp:** Yes

**Campgrounds:** Camden State Park - 6 miles SW of Marshall on Highway 23; Garvin County Park - 9 miles South of Marshall on Highway 59

**Local Attractions:** Marshall Golf Club - 507-532-1622 - Holes: 18; Savanna Oaks Golf Course - 507-532-6966 - Holes: 9; Camden State Park; city parks/recreational facilities; July Fourth Kite Celebration

**Comments:** After hours service phone - 507-532-3164  
Additional contact phone - 507-337-3020  
Additional airport manager's phone - 507-537-6706

Field Elev: 1183' TPA: 1970' (787' AGL)

Marshall - MML



SEC. CH: OMAHA  
LAT: 44-27-00.238N  
LONG: 095-49-20.425W  
Approaches: ILS VOR RNAV  
COMM: 122.8 (L)  
WX: VOR 111.0  
CTR: 127.1 MSP  
RCO FSS: 122.35  
GCO: 121.725



Southwest Minnesota Regional-Marshall/Ryan Field

## McGregor - HZX

www.mcgregorairport.com

486 Industrial Drive, McGregor, MN 55760

---



**Airport Manager:** Mike Zebro - 406-223-4955 -  
mcgregor.city@gmail.com

**Contact Person:** Deanna Casale - 218-768-2717 -  
mcgregor.city@gmail.com

**AWOS/ASOS:** 218-768-2593 - VHF 119.575

**MnWAS Loc/Hrs:** Arrival/Departure Building - 24 hours

**Attended:** Unattended

**Available Fuel:** Mogas, 100LL - available 24 hours with credit card

**FBO(s):** None

**Businesses:** None

**Ground Transport:** Courtesy car

**Food Service:** None

**Dining:** Fireside Inn - 218-768-3818 - ¼ mile

Subway - 218-768-7827 - ½ mile

Dairy Queen - 218-768-2050 - ½ mile

**Lodging:** Country Meadows Inn - 218-768-7378 or  
888-321-7378 - ½ mile

**Airport Events:** Wild Rice Days - Saturday, Labor Day weekend  
Corn Feed - Sunday, Labor Day weekend

**Underwing Camp:** Yes

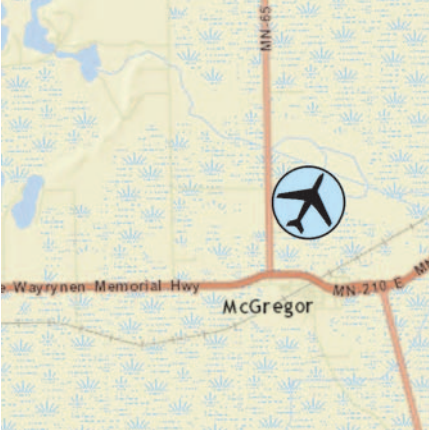
**Campgrounds:** Big Sandy Dam (Corps of Engineers)  
Savanna Portage State Park  
Larson's Barn Campground  
Eagle Point Resort  
Aitkin Lake Resort

**Local Attractions:** Minnesota National Golf Course - 9 miles North on  
Highway 65  
Wild Rice Days - Saturday, Labor Day weekend  
Lion's Corn Feed - Sunday, Labor Day weekend  
Rice Lake National Wildlife Refuge  
Savanna Portage State Park  
Mississippi River - Big Sandy Dam (Corps of Engineers)

**Comments:** McGregor is located close to lakes, with 4 seasons of  
outdoor recreation. Fishing, hunting & snowmobiling  
are important activities.  
Airport manager's FAX - 218-768-2717

Field Elev: 1228' TPA: 2027' (800' AGL)

McGregor - HZX



SEC. CH: TWIN CITIES  
LAT: 46-37-07.670N  
LONG: 093-18-35.320W  
Approaches: RNAV  
COMM: 122.9 (L)  
WX: VHF 119.575  
CTR: 127.9 MSP



Notes:  
Pilot Controlled Lighting - See A/FD  
for Details

McGregor - Isedor Iverson Airport

## Milaca - 18Y

10726 - 155th Street, Milaca, MN 56353

---

**Airport Manager:** Steve Burklund - 320-983-6547 -  
steveburklund@aol.com

**Contact Person:** Steve Burklund - 320-492-8246 -  
steveburklund@aol.com



**AWOS/ASOS:** None

**MnWAS Loc/Hrs:** Arrival/Departure Building - 24 hours

**Attended:** Unattended

**Available Fuel:** 100LL - available 24 hours with credit card

**FBO(s):** None

**Businesses:** None

**Ground Transport:** Timber Trails  
Courtesy car

**Food Service:** None

**Dining:** Subway - 320-983-3346- 1 mile  
Hardee's of Milaca - 320-983-3040 - 1 mile  
Dairy Queen - 320-983-3451 - 1 mile  
Hobnetti's Pizza - 320-983-3908 - 1½ miles  
Jiggers Grill & Bar - 320-982-6283 - 1½ miles  
Blue Moon Saloon - 320-983-3892 - 1 mile

**Lodging:** Phoenix Hotel - 320-982-2600 - 2 miles  
Super 8 - 320-983-2660 - 1 mile

**Airport Events:** Fly-In Breakfast - first Sunday after Oshkosh/EAA  
Annual Convention

**Underwing Camp:** Yes

**Campgrounds:** None reported

**Local Attractions:** Milaca Golf Club - 320-983-2110; Rum River; 4 parks;  
14 miles of hiking, biking & ski trails;  
Museum - 320-982-1212; Cross Country Mega Meet

**Comments:** Airport manager's cell phone - 320-492-8246  
Wi-Fi, patio, grills & picnic tables available at  
Arrival/Departure Building  
Plane Wash Station



Field Elev: 1100' TPA: 1900' (800' AGL)

Milaca - 18Y



SEC. CH: TWIN CITIES

LAT: 45-46-20.873N

LONG: 093-37-55.864W

Approaches: Visual Only

COMM: 122.9

CTR: 121.05 MSP



Milaca Municipal Airport

## Minneapolis - LVN

www.metroairports.org

8140 - 220th Street West, Lakeville, MN 55044

---



**Airport Manager:** Mike Wilson - 763-537-2058 -  
mike.wilson@mspmac.org

**Contact Person:** Mike Wilson - 763-537-2058 -  
mike.wilson@mspmac.org

**AWOS/ASOS:** 952-469-5850 - VHF 118.0

**MnWAS Loc/Hrs:** See FBOs

**Attended:** All/Mon-Fri/0800-1800, All/Sat-Sun/0800-1700

**Available Fuel:** 100LL, Jet A - available 24 hours with credit card

**FBO(s):** Aircraft Resource Center, Inc. - 952-469-4414 - 123.0 -  
FBO@arclakeville.com - www.arclakeville.com

**Businesses:** Air Trek North, LLC - 952-594-1184 - 123.0 -  
randy@airtreknorth.com - www.airtreknorth.com  
Twin Cities Aviation, Inc. - 763-784-9165 -  
info@tcaviation.com - www.tcaviation.com

**Ground Transport:** Rental car; taxi; crew car

**Food Service:** Candy vending machines

**Dining:** Buckboard - 1½ miles  
McDonald's - 3 miles  
Subway - 3 miles  
Babe's Bar & Grill - 2 miles  
Harry's Café - 3 miles

**Lodging:** Super 8 Motel - 952-469-1134 - 4 miles  
Holiday Inn - 952-435-2100  
Fairfield Inn - 952-435-2887  
Comfort Inn - 952-898-3700

**Airport Events:** Airlake Aviation Days - July - Warbirds on display - call  
for details

**Underwing Camp:** No

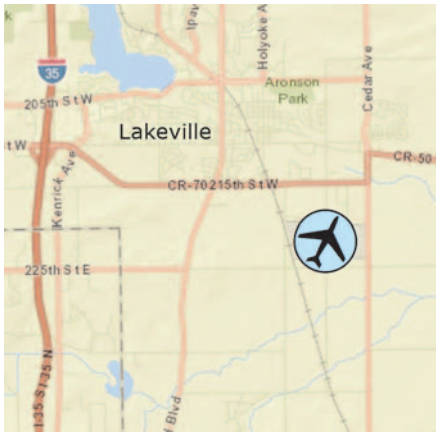
**Campgrounds:** Fish Lake Acres - 952-492-3593

**Local Attractions:** Fountain Valley Golf Course - 4 miles; Crystal Lake  
Golf Club - 952-432-6566; Heritage Links Golf Club -  
952-440-4653; Brackett's Crossing Country Club -  
952-435-7600; Mall of America -  
www.mallofamerica.com - 952-883-8800;  
Minnesota Zoo - www.mnzoo.com - 952-431-9500;  
Valley Fair Amusement Park - www.valleyfair.com -  
952-445-6500; Minnesota Air National Guard Museum  
at MSP - 612-713-2523 - www.mnangmuseum.org

**Comments:** Hangar space available

Field Elev: 960' TPA: 1760' (800' AGL)

Minneapolis - LVN



SEC. CH: TWIN CITIES  
LAT: 44-37-40.273N  
LONG: 093-13-41.189W  
Approaches: ILS VOR RNAV  
Right Traffic Rwy 12  
COMM: 123.0 (L)  
WX: VHF 118.0  
APP: 134.7 MSP  
RCO FSS: 122.1R 115.7T  
MSP CLNC DEL: 118.95



Notes:  
Pilot Controlled Lighting -  
See A/FD for Details

This Airport Underlies the  
MSP Class B Airspace

Displaced  
Threshold  
392 Feet

Airlake Airport

## Minneapolis - ANE

www.metroairports.org

8891 Airport Road NE, Blaine, MN 55449



---

**Airport Manager:** Joseph Harris - 763-717-0001 -  
Joe.Harris@mspmac.org

**Contact Person:** Joseph Harris - 763-717-0001

**AWOS/ASOS:** 763-780-9025 - VHF 120.625

**MnWAS Loc/Hrs:** See FBOs

**Attended:** All/All/All

**Available Fuel:** 100LL, Jet A - 100LL available 24 hours with credit card at Cirrus, Jet A available at FBOs

**FBO(s):** Cirrus Flight Operations, Inc. - 763-784-6614 - 122.95 -  
randy@cirrusflight.com - www.cirrusflight.com

Key Air Twin Cities - 763-780-2802 - 129.60 -  
kaneinfo@keyair.com - www.keyair.com/kane

**Businesses:** Air Investment Services - 763-792-0957

Bolduc Aviation - 763-780-1185 -  
kevinl@bolducaviation.com - www.bolducaviation.com

Malibu Aerospace - 763-536-9553 -  
cwmenne@malibuaerospace.com -  
www.malibuaerospace.com

MN Helicopters, Inc. - 763-784-4354 - 132.40 -  
mnhelis@gmail.com - www.mnhelicopters.com

North Central Aviation, LLC - 651-295-1072 -  
bjhahn@flyncatoday.com

R. C. Avionics, Inc. - 763-398-3920 -  
www.rcavionics.com

Twin Cities Aviation, Inc. - 763-784-9165 -  
bill@tcaviation.com - www.tcaviation.com

Twin Cities Flight Training, Inc. - 763-784-8627 -  
126.05 - bill@tcaviation.com -  
www.twincitiesflight.com

**Ground Transport:** Car rental, car service & taxi at FBOs

**Food Service:** Vending machines

**Dining:** Numerous near airport (Blaine & Mounds View)

**Lodging:** Hospitality Suites - 763-780-3797

**Airport Events:** See MAC website - www.metroairports.org

**Underwing Camp:** No

**Campgrounds:** None reported

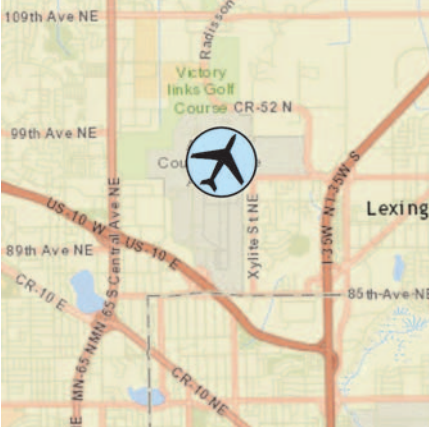
**Local Attractions:** Bunker Hills; TPC - Blaine; National Youth Golf Center - 763-717-3240; National Sports Center; near other metro attractions

**Comments:** Clearance Delivery 121.85 when Tower closed.



Field Elev: 912' TPA: 1912' (1000' AGL)

Minneapolis - ANE



SEC. CH: TWIN CITIES  
 LAT: 45-08-42.000N  
 LONG: 093-12-41W  
 Approaches: ILS VOR RNAV  
 COMM: 132.4 TWR (L)  
 WX: VHF 120.625 ATIS: 120.625  
 GND: 121.85  
 APP: 126.5 MSP  
 RCO FSS: 122.55  
 CLNC DEL: 121.3



Anoka County/Blaine Airport - Janes Field



## Minneapolis - MIC

www.metroairports.org

5800 Crystal Airport Road, Crystal, MN 55429



---

**Airport Manager:** Mike Wilson - 763-537-2058 -  
mike.wilson@mspmac.org

**Contact Person:** Mike Wilson - 763-537-2058

**AWOS/ASOS:** 763-531-2343 - VHF 124.475

**MnWAS Loc/Hrs:** See FBOs

**Attended:** All/M-F/0700-2100, All/S-S/0700-1900

**Available Fuel:** 100LL, Jet A - available 24 hours with credit card

**FBO(s):** North of Sixty Flying, Inc. - 763-745-7888 - 122.95 -  
rztzloff@gmail.com

Thunderbird Aviation, Inc. (MIC) - 763-533-4162 -  
ngo@thunderbirdaviation.com -  
www.thunderbirdaviation.com

**Businesses:** Gopher Flying Club, Inc. - 763-535-5540 -  
swanson1909@msn.com - www.gopherflyingclub.com  
Maxwell Aircraft Service, Inc. - 763-533-8611 -  
marian@maxwellprops.com - www.maxwellprops.com  
North Air Care - 763-535-6468  
Wentworth Aircraft - 612-722-0065 -  
wentacpart@aol.com

**Ground Transport:** Taxi; rentals; shuttles to some hotels

**Food Service:** Many food options within miles of the airport (Crystal,  
Brooklyn Park, Brooklyn Center and Maple Grove)

**Dining:** Numerous in the area

**Lodging:** Numerous in the area - www.mpls nw.com to find hotels

**Airport Events:** Open house in June (Father's Day)

**Underwing Camp:** No

**Campgrounds:** Minneapolis Northwest KOA - 763-420-2255

**Local Attractions:** Target Center; Target Field; Arbor Lakes shopping &  
dining; Coon Rapids Dam Regional Park

**Comments:** Control Tower - 120.7  
Ground Control - 121.6  
ATIS - 124.475

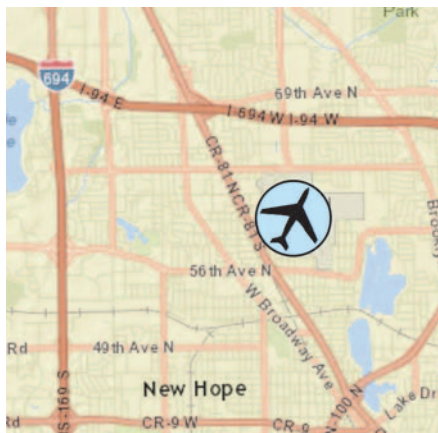
Use caution for close proximity of parallel runways.

Night time noise abatement in effect. Procedures and  
pilot guide available at [www.macnoise.com/pilots](http://www.macnoise.com/pilots).

Visit [www.mpls nw.com](http://www.mpls nw.com) to view lodging information,  
dining, local attractions and other area information.

Field Elev: 869' TPA: 1869' (1000' AGL)

Minneapolis - MIC



SEC. CH: TWIN CITIES  
 LAT: 45-03-43.150N  
 LONG: 093-21-14.175W  
 Approaches: VOR RNAV  
 Calm Wind Rwy 14L  
 COMM: 120.7 TWR (L)  
 WX: VHF 124.475 ATIS: 124.475  
 GND: 121.6  
 APP: 126.5 MSP



Notes:  
 Tower Hours: 0700-2100 Oct 1-Apr30  
 0700-2200 May 1-Sept 30

Pilot Controlled Lighting When Tower Closed - See A/FD for Details

Crystal Airport

## Minneapolis - FCM

www.metroairports.org

10100 Flying Cloud Drive, Eden Prairie, MN 55347

---



**Airport Manager:** Mike Wilson - 763-537-2058 -  
Mike.Wilson@mspmac.org

**Contact Person:** Mike Wilson - 763-537-2058

**AWOS/ASOS:** 952-941-4156 - VHF 124.9

**MnWAS Loc/Hrs:** See FBOs

**Attended:** All/All/All

**Available Fuel:** 100LL, Jet A - available 24 hours with credit card at  
Modern Avionics and Hummingbird

**FBO(s):** Elliott Aviation of Minneapolis, Inc. - 952-944-1200 -  
130.60 - lharting@elliottaviation.com -  
www.elliottaviation.com

Executive Aviation - 952-943-1519 - 122.95 -  
sherrys@executive-aviation.com - www.executive-  
aviation.com

Hummingbird Aviation LLC - 952-944-2628 -  
chris@hummingbirdhelicopters.us -  
www.hummingbirdhelicopters.us

Premier Jet Center - 952-641-2020 - 130.625 -  
rpetersen@flypremierjet.com - www.flypremierjet.com

Thunderbird Aviation, Inc. (FCM) - 952-941-1212 -  
130.05 - ngo@thunderbirdaviation.com -  
www.thunderbirdaviation.com

**Businesses:** Air Trek North, LLC - 952-594-1184 -  
randy@airtreknorth.com - www.airtreknorth.com

Aviation Charter, Inc. - 952-943-1519

Exclusive Aircraft Sales - 651-450-6200 -  
mike@exclusiveaviation.com -  
www.exclusiveaviation.com

Hemispheres Holdings LLC - 952-944-1479 -  
bromschwig@aol.com

Inflight Pilot Training - 952-698-3000 - 122.95 -  
fly@inflightpilottraining.com -  
www.inflightpilottraining.com

Modern Avionics, Inc. - 952-941-2783 -  
kurt@modernavionics.com -  
www.modernavionics.com

Roger Aviation LLC - 952-943-2835 -  
rogermccveety@gmail.com - www.rogeraviation.com

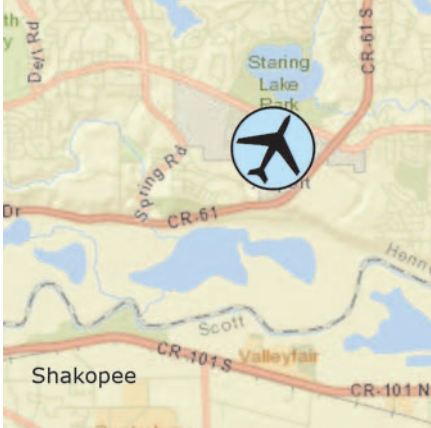
**Ground Transport:** Taxi; rentals & courtesy car at Elliott Aviation, Executive  
Aviation & Premier Jet Center

**Food Service:** Vending machines, dining near airport, contact FBOs



Field Elev: 906' TPA: 1906' (1000' AGL)

Minneapolis - FCM



SEC. CH: TWIN CITIES  
 LAT: 44-49-38.068N  
 LONG: 093-27-25.727W  
 Approaches: ILS VOR VOR-DME  
 RNAV LOC  
 Calm Wind Rwy 10R  
 Right Traffic Rwy 10R, 28R  
 COMM: 119.15 TWR (L)  
 WX: VHF 124.9 ATIS: 124.9  
 GND: 121.7  
 APP: 134.7 MSP



**Night Time Noise  
 Abatement - Procedures  
 and Pilot Guide:**

[www.macnoise.com/pilots](http://www.macnoise.com/pilots)

**Notes:**

Pilot Controlled Lighting when Tower Closed - See A/FD for Details

Tower Hours: 0700-2100 Starts First Sunday in November,  
 0700-2200 Starts Second Sunday in March

This Airport Underlies MSP Class B Airspace

Hotspots Present at This Airport, See A/FD For Details

**Flying Cloud Airport**

## Minneapolis - MSP

www.msppairport.org

4300 Glumack Drive, St. Paul, MN 55111



**Airport Manager:** Phil Burke - 612-726-5525 - phil.burke@msppmac.org

**Contact Person:** Shelly Lopez - 612-726-5239 - shelly.lopez@msppmac.org

**AWOS/ASOS:** 612-725-0939 - 135.35 (A) 120.8 (D)

**MnWAS Loc/Hrs:** See FBOs

**Attended:** All/All/All

**Available Fuel:** 100LL, Jet A - contact FBOs

**FBO(s):** MSP Aero LLP - 612-727-1285 - info@mspaero.com - www.msapaero.com

Signature Flight Support Corporation - 612-726-5700 - msp@signatureflight.com - www.signatureflight.com

**Businesses:** Best Jets International (Hangar 8) - 952-324-8920 - scheduling@bestjetsintl.com - www.bestjetsintl.com

Signature Technicair - 612-727-2044 - jbuzzell@technicair.com - www.technicair.com

**Ground Transport:** Bus; taxi; limo/van; rental cars; Lyft and Uber; light rail; Metro Transit - www.metrotransit.org

**Food Service:** Restaurants; snack bars

**Dining:** Within airport

**Lodging:** Highway 494 - 1½ miles

**Airport Events:** None reported

**Underwing Camp:** No

**Campgrounds:** None

**Local Attractions:** Golf Courses: Hiawatha - South Minneapolis & Fort Snelling - St. Paul; Mall of America; Historic Fort Snelling; Minnesota Air National Guard Museum - 612-713-2523 - www.mnangmuseum.org

**Comments:** Control Tower (24/7) - assigned by ATIS 126.7, 123.95 or 123.67

ATIS - 135.35 (arrival) 120.8 (departure)

Clearance Delivery - 133.2

Ground - 121.9, 121.8 or 127.925

T2-Humphrey Ops Ramp Control 122.95

U.S. Customs - 612-725-3689 or 612-725-3690

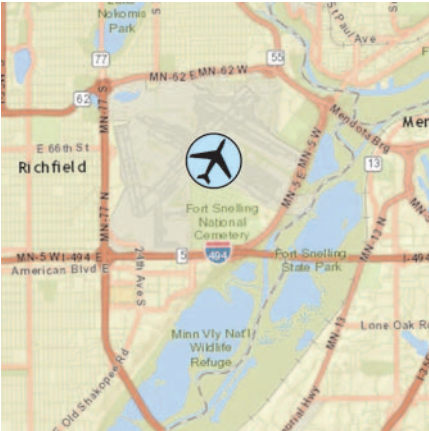
Metering - 133.575

Scheduled Air Service



Field Elev: 842' TPA: ' (' AGL)

Minneapolis - MSP



SEC. CH: TWIN CITIES  
 LAT: 44-52-49.969N  
 LONG: 093-13-00.921W  
 Approaches: ILS RNAV LOC  
 AIRPORT OF ENTRY  
 COMM: TWR  
 WX: 135.35 (A) 120.8 (D)  
 RCO FSS: 122.3  
 CLNC DEL: 133.2



Notes:  
 Hot Spots Present at this Airport -  
 See A/FD for Details

Tower Open 24 Hours

Minneapolis-St.Paul Int'l-Wold Chamberlain

## Montevideo - MVE

1902 Benson Road, Montevideo, MN 56265

---



**Airport Manager:** Mark Borgerson - 320-269-4829 -  
borgersonaviation@yahoo.com

**Contact Person:** Mark Borgerson - 320-269-4829

**AWOS/ASOS:** 320-269-5830 - VOR 111.6

**MnWAS Loc/Hrs:** Arrival/Departure Building - see  
attendance schedule

**Attended:** All/Mon-Fri/0800-1700, All/Sat-Sun/Unattended

**Available Fuel:** 100LL - available 24 hours with credit card

**FBO(s):** Borgerson Aviation - 320-269-4829 - 122.8 -  
borgersonaviation@yahoo.com

**Businesses:** None

**Ground Transport:** Courtesy car  
Prairie 5 Rides - [www.prairiefive.com/trans.htm](http://www.prairiefive.com/trans.htm)

**Food Service:** None

**Dining:** Pizza Ranch - 320-269-6738 - 1¼ miles  
Dairy Queen - 320-269-8366 - 1¼ miles  
Pizza Hut - 320-269-8700 - 1¼ miles  
Subway - 320-269-2233 - 1¼ miles  
McDonald's - 320-269-7515 - 1¼ miles  
Grand Buffet - 320-269-6888 - 1½ miles  
Hunt Grill - 320-269-5555 - 1½ miles  
Topper's - 320-269-9401 - 1½ miles

**Lodging:** Viking Motel - 800-670-0777 - 1¼ miles  
Country Inn & Suites - 800-456-4000 - 1¼ miles  
Fiesta City Motel - 800-472-6478 - 1¾ miles  
Monte Motel - 800-932-7498 - 1¾ miles

**Airport Events:** Annual Fly-In - June

**Underwing Camp:** Yes

**Campgrounds:** Lagoon Park Campgrounds

**Local Attractions:** Montevideo Country Club  
Fiesta Days - June  
Pioneer Village - 320-269-7636

**Comments:** For fueling assistance call 320-226-1483

Field Elev: 1035' TPA: 1900' (865' AGL)

Montevideo - MVE



SEC. CH: TWIN CITIES  
LAT: 44-58-08.600N  
LONG: 095-42-36.9W  
Approaches: VOR RNAV  
COMM: 122.8 (L)  
WX: VOR 111.6  
CTR: 125.5 MSP  
RCO FSS: 122.45



Notes:  
Pilot Controlled Lighting -  
See A/FD for Details

Runway 3/21 Closed  
Winter Months

Montevideo-Chippewa County Airport

## Moorhead - JKJ

3309 - 70th Street South, Glyndon, MN 56547



**Airport Manager:** Steve Edner - 218-287-1400 -  
ednercob@cableone.net

**Contact Person:** Steve Edner - 218-287-1400 -  
ednercob@cableone.net

**AWOS/ASOS:** 218-287-5049 - VHF 120.0

**MnWAS Loc/Hrs:** Arrival/Departure Building - 24 hours

**Attended:** All/Mon-Fri/0800-1700

**Available Fuel:** 100LL, Jet A - available 24 hours with credit card

**FBO(s):** Flight Development - 701-552-1865 - 123.0 -  
ednercob@cableone.net

**Businesses:** King Aviation LLC - 701-866-1495 -  
kingaviationllc@yahoo.com

**Ground Transport:** Courtesy car - business hours  
Taxi service: Lucky 7 - 701-235-1717  
Doyles Yellow Checker Cab - 218-233-1354  
Rental car: Hertz - 701-282-8676

**Food Service:** Vending machines  
Catering

**Dining:** North Moorhead restaurants - 3 miles West

**Lodging:** Economy to deluxe rooms - 3 miles West

**Airport Events:** None reported

**Underwing Camp:** No

**Campgrounds:** KOA Campgrounds - 1 mile West

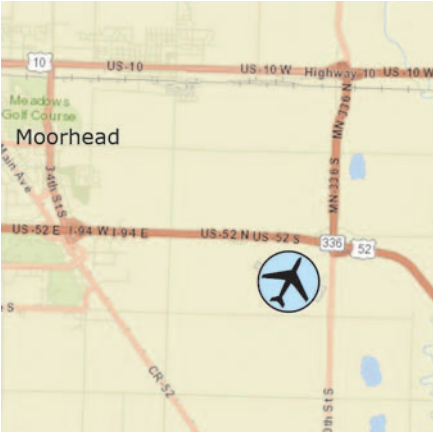
**Local Attractions:** Village Green Golf Course - 4 miles  
The Meadows Golf Course - 4 miles  
Moorhead Country Club & Golf Course - 4 miles  
Heritage Hjemkomst Interpretive Center  
MN State University Moorhead  
Concordia College  
MN State Community & Technical College  
Sports Center  
Fargo/Moorhead Baseball Team

**Comments:** City web site - [www.cityofmoorhead.com](http://www.cityofmoorhead.com)  
When Fargo approach is closed contact Minneapolis  
Center 127.35



Field Elev: 918' TPA: 1718' (800' AGL)

Moorhead - JKJ



SEC. CH: TWIN CITIES

LAT: 46-50-21.091N

LONG: 096-39-47.269W

Approaches: VOR RNAV

COMM: 123.0 (L)

WX: VHF 120.0

APP: 120.4 FAR CTR: 127.35 MSP

GCO: 121.725

Notes:  
Pilot Controlled Lighting - See A/FD  
for Details



Moorhead Municipal Airport



## Moose Lake - MZH

www.cloquetairport.com

4899 County Highway 61, Moose Lake, MN 55767

---



**Airport Manager:** Quinten Anderson - 218-879-4911 -  
quinten.anderson@co.carlton.mn.us

**Contact Person:** Randy Cichy - 218-380-2469 -

**AWOS/ASOS:** 218-485-5199 - VHF 119.125

**MnWAS Loc/Hrs:** None

**Attended:** Unattended

**Available Fuel:** 100LL - available 24 hours with credit card

**FBO(s):** Venture North Aviation LLC - 218-451-0542 -  
bill@venturenorthaviation.com -  
www.venturenorthaviation.com

**Businesses:** None

**Ground Transport:** None

**Food Service:** None

**Dining:** Gamper's - 218-485-8272 - 1½ miles North  
Embassy Bar - 218-372-3176 - 3 miles South

**Lodging:** Moose Lake Motel - 218-485-8003 - 3 miles  
AmericInn Lodge & Suites - 218-485-8885 - 4 miles

**Airport Events:** Mid-June Fly-In

**Underwing Camp:** Yes

**Campgrounds:** Timberline Campground - Sturgeon Lake -  
218-372-3272 - 4 miles

**Local Attractions:** Moose Lake Golf Course - 218-485-4886 - 2 miles  
Munger Bike Trail adjacent to airport connecting to  
Hinckley & Duluth

**Comments:** Airport manager's alternate phone - 218-393-2405 &  
FAX - 218-879-0120  
Additional contact person - Larry Peterson -  
218-485-8237  
Ultralight activity on airport  
Hangar space available (heated & unheated) - call  
Randy Cichy  
When Duluth approach is closed contact Minneapolis  
Center 127.9  
Door code is 4-digit emergency frequency

Field Elev: 1076' TPA: 2076' (1000' AGL)

Moose Lake - MZH



SEC. CH: GREEN BAY

LAT: 46-25-07.000N

LONG: 092-48-17.2W

Approaches: RNAV NDB

COMM: 122.9 (L)

WX: VHF 119.125

APP: 125.45 DLH CTR: 127.9 MSP



Moose Lake-Carlton County Airport

## Mora - JMR

ci.mora.mn.us

2085 Mahogany Street, Mora, MN 55051



**Airport Manager:** Joe Kohlgraf - 320-679-1511 -  
joe.kohlgraf@cityofmora.com

**Contact Person:** Joe Kohlgraf - 320-679-1511 -  
joe.kohlgraf@cityofmora.com

**AWOS/ASOS:** 320-679-1629 - VHF 123.925

**MnWAS Loc/Hrs:** Arrival/Departure Building - 24 hours

**Attended:** Unattended

**Available Fuel:** 100LL, Jet A - available 24 hours with credit card

**FBO(s):** None

**Businesses:** Northern Air Transport, Inc. - 320-679-5125 -  
p.gorham@oakwoodproperty.com

**Ground Transport:** Attaboys' Taxi Service - 320-245-5355  
Courtesy car - 320-225-4804  
Timber Trails - www.timbertrailstransit.com -  
888-217-5222

**Food Service:** Vending machines; candy

**Dining:** Downtown (approx. 2¼ miles); Bread & Honey Pantry -  
320-679-5995; Crystal Bar & Grill - 320-679-4300;  
Down Town Deli - 320-679-5555; Emma's Pizza -  
320-679-9229; Pizza Pub - 320-679-7777  
Highway 23/65 (approx. 2 - 2¼ miles); Chin's Garden -  
320-679-0592; Dairy Queen - 320-679-2055; The Fish  
House Coffee Shop - 888-369-2326; Freddie's -  
320-679-2811; Hardee's - 320-679-5974; McDonalds -  
320-679-2269; Mi Tierra - 320-679-6838; Pizza Hut -  
320-679-1234; Sportsmen's Café - 320-679-2322;  
Subway - 320-679-5589;

**Lodging:** AmericInn Motel - 320-679-5700 - 3 miles  
Pine Grove Motel & Cabins - 320-679-3460 - 2¾ mile

**Airport Events:** Annual Fly-In 3rd weekend in September

**Underwing Camp:** Yes

**Campgrounds:** Crow's Nest R.V. Park - 320-679-1977  
Fish Lake Resort - 320-679-2117

**Local Attractions:** Spring Brook Golf Course - 320-379-2317; Victory  
Lanes & Sports Bar; Paradise Theatre; Kanabec History  
Center; Vasaloppet Ski Race; fishing & boating on  
various lakes; Grand Casino Hinckley; Mora Civic  
Center; Fish Lake Resort; Mora Aquatic Center

**Comments:** Additional contact phone - Joe Kohlgraf - 612-390-8217  
FirstLight Health System - Hospital: 320-679-1212,  
Clinic: 320-679-1313

Field Elev: 1010' TPA: 2010' (1000' AGL)

Mora - JMR



SEC. CH: TWIN CITIES  
LAT: 45-53-09.950N  
LONG: 093-16-18.402W  
Approaches: RNAV  
COMM: 122.8 (L)  
WX: VHF 123.925  
CTR: 121.05 MSP  
RCO FSS: 122.4



Mora Municipal Airport



## Morris - MOX

www.morrismn.org

50725 Highway 28, Morris, MN 56267



---

**Airport Manager:** Thomas Kloos - 320-589-2083 -  
airport@ci.morris.mn.us

**Contact Person:** Thomas Kloos - 320-589-2083 -  
airport@ci.morris.mn.us

**AWOS/ASOS:** 320-589-1303 - VOR 109.6

**MnWAS Loc/Hrs:** Arrival/Departure Building - 24 hours

**Attended:** All/Mon-Fri/0800-1400

**Available Fuel:** 100LL, Jet A - available 24 hours with credit card

**FBO(s):** None

**Businesses:** None

**Ground Transport:** Morris Public Transit - 320-589-1000 -  
ci.morris.mn.us/transit.php  
Morris Taxi - 320-287-1603  
Courtesy car - contact airport manager

**Food Service:** None

**Dining:** DeToy's Restaurant - 320-589-1222 - 2 miles  
Don's Cafe - 320-589-9955 - 2 miles  
Pizza Ranch - 320-589-2102  
Subway - 320-589-1281  
Dairy Queen - 320-589-2227  
McDonald's - 320-589-3239

**Lodging:** Hotel 200 - 320-589-3030 - 3 miles  
Super 8 Motel - 320-589-8888 - 3 miles  
Morris Motel - 320-589-1212 - 3 miles  
Grand Stay - 320-585-4000 - 3 miles

**Airport Events:** None reported

**Underwing Camp:** Yes

**Campgrounds:** Pomme de Terre Park

**Local Attractions:** Pomme de Terre Golf Club - 5 miles  
North Central Soil & Water Research Center  
Stevens County Historical Society  
University of Minnesota, Morris

**Comments:** Underwing camping can be done at the airport, but there are no camping facilities on the airport. The only facilities available are the public restrooms in the Arrival/Departure Building. There are no showers or grilling facilities. Arrival/Departure Building access code: 3214. Camping available at Pomme de Terre Park, showers & restrooms available.



Field Elev: 1136' TPA: 1890' (754' AGL)

Morris - MOX



SEC. CH: TWIN CITIES  
LAT: 45-33-59.460N  
LONG: 095-58-03.490W  
Approaches: VOR RNAV  
COMM: 122.8 (L)  
WX: VOR 109.6  
CTR: 126.1 MSP  
RCO FSS: 122.25



Notes:  
Pilot Controlled Lighting - See A/FD  
for Details

Runway 4/22 Closed Winter Months

Morris Municipal Airport - Charlie Schmidt Field

## Motley - 22Y

1218 Highway 10 S, Motley, MN 56466

---



**Airport Manager:** Loren A. Morey - 218-352-6467 -  
moreys@brainerd.net

**Contact Person:** Loren A. Morey - 218-352-6467 -  
moreys@brainerd.net

**AWOS/ASOS:** None

**MnWAS Loc/Hrs:** None

**Attended:** Unattended

**Available Fuel:** None

**FBO(s):** None

**Businesses:** None

**Ground Transport:** None

**Food Service:** Morey Fish Company

**Dining:** Country Side Restaurant - 2 blocks

**Lodging:** Eastwood Inn

**Airport Events:** None reported

**Underwing Camp:** No

**Campgrounds:** None Reported

**Local Attractions:** Pine Ridge Golf Course - 4 miles South

**Comments:** Self-service fuel at Staples Airport  
Not plowed in Winter

Field Elev: 1225' TPA: 2200' (975' AGL)

Motley - 22Y



SEC. CH: TWIN CITIES  
LAT: 46-19-24.873N  
LONG: 094-38-19.049W  
Approaches: Visual Only  
COMM: 122.9  
CTR: 118.05 MSP



Note:  
Runway Not Plowed Winter Months

Morey's Airport

## Murdock - 23Y

S. Hollis St. and Meadow Ave., Murdock, MN 56271

---

**Airport Manager:** Adam Simmonds - 320-875-4841 -  
adamsimmonds69@gmail.com

**Contact Person:** Adam Simmonds - 320-894-1927 -  
adamsimmonds69@gmail.com



**AWOS/ASOS:** None

**MnWAS Loc/Hrs:** None

**Attended:** Unattended

**Available Fuel:** None

**FBO(s):** None

**Businesses:** None

**Ground Transport:** Prairie 5 Rides - [www.prairiefive.com/trans.htm](http://www.prairiefive.com/trans.htm)

**Food Service:** None

**Dining:** None

**Lodging:** Benson - 14 miles

**Airport Events:** None reported

**Underwing Camp:** No

**Campgrounds:** 14 miles

**Local Attractions:** Golf course - 4 miles

**Comments:** None

Field Elev: 1082' TPA: 2100' (1018' AGL)

Murdock - 23Y

SEC. CH: TWIN CITIES

LAT: 45-13-19.857N

LONG: 095-24-04.089W

Approaches: Visual Only

COMM: 122.9

CTR: 125.5 MSP



**Note:**  
Airport Closed During Winter Months

**Murdock Municipal Airport**



## Nary - 5C3

27040 County Road 9, Bemidji, MN 56601

---



**Airport Manager:** Raymond C. Shefland -  
218-766-4221 -  
csheflnd@paulbunyan.net

**Contact Person:** Raymond C. Shefland -  
218-766-4313 -  
csheflnd@paulbunyan.net

**AWOS/ASOS:** None

**MnWAS Loc/Hrs:** Shefland Flying Service, Inc. - 24  
hours

**Attended:** Unattended

**Available Fuel:** None

**FBO(s):** None

**Businesses:** None

**Ground Transport:** No

**Food Service:** None

**Dining:** Southside - 3 miles

**Lodging:** None

**Airport Events:** None reported

**Underwing Camp:** Yes

**Campgrounds:** None

**Local Attractions:** Maple Ridge Golf Course - 3 miles

**Comments:** Please fly over the runway before landing to check for  
deer. There is no deer fence.

Field Elev: 1389' TPA: 2400' (1011' AGL)

Nary - 5C3



SEC. CH: TWIN CITIES

LAT: 47-22-33.832N

LONG: 094-47-52.991W

Approaches: Visual Only

Calm Wind Rwy 17

COMM: 122.8

CTR: 134.75 MSP

Activate lights 122.9



Notes:  
Pilot Controlled Lighting -  
See A/FD for Details

Nary National Airport - Shefland Field

## New Ulm - ULM

1617 Highway 14 West, New Ulm, MN 56073

---



**Airport Manager:** Pete Johnson - 507-532-3164 -  
nufs@newulmtel.net

**Contact Person:** Dan Soehren - 507-354-8127 -  
nufs@newulmtel.net

**AWOS/ASOS:** 507-359-1656 - VHF 118.325

**MnWAS Loc/Hrs:** See FBOs

**Attended:** All/Mon-Fri/0800-1700, All/Sun/1200-1600, All/Sat/0800-1600

**Available Fuel:** 100LL, Jet A - available 24 hours with credit card

**FBO(s):** New Ulm Flight Service, LLC - 507-354-8127 - 122.8 -  
nufs@newulmtel.net

**Businesses:** None

**Ground Transport:** Taxi  
Brown County Heartland Express -  
[www.co.brown.mn.us/heartland-expresstransit](http://www.co.brown.mn.us/heartland-expresstransit)

**Food Service:** None

**Dining:** Several all through town - within 2 miles

**Lodging:** 5 hotels within 2 miles

**Airport Events:** Fly-In second Sunday in September

**Underwing Camp:** Yes

**Campgrounds:** Flandrau State Park  
Lake Hanska County Park  
Valley View Campground

**Local Attractions:** New Ulm Country Club  
Winthrop Country Club  
Schells Brewery  
Oktoberfest - second & third weekend in October  
Glochenspiel  
Herman Monument  
German Specialty Shops  
Harkin Store

**Comments:** The Chamber of Commerce ([www.newulm.com](http://www.newulm.com)) has a step-on program for tours & historical taped tours for use by visitors.

Field Elev: 1011' TPA: 1800' (789' AGL)

New Ulm - ULM



SEC. CH: OMAHA  
LAT: 44-19-06.841N  
LONG: 094-30-05.377W  
Approaches: RNAV  
COMM: 122.8 (L)  
WX: VHF 118.325  
CTR: 127.1 MSP  
GCO: 121.725



**Notes:**  
Pilot Controlled Lighting -  
See A/FD for Details

**Runway 4/22 Closed Winter  
Months**

**New Ulm Municipal Airport**

## Northhome - 43Y



North of town on Highway 71, Northhome, MN 56661

---

**Airport Manager:** Chelsy Pink - 218-897-5762 -  
northhome@paulbunyan.net

**Contact Person:** Jesse White - 218-244-9910 -  
northhome@paulbunyan.net

**AWOS/ASOS:** None

**MnWAS Loc/Hrs:** None

**Attended:** Unattended

**Available Fuel:** None

**FBO(s):** None

**Businesses:** None

**Ground Transport:** Fisher Garage - 218-897-5249  
Northhome Motel - 218-897-5216 or 800-263-1770  
Arrowhead Transit - [www.arrowheadtransit.com](http://www.arrowheadtransit.com)

**Food Service:** None

**Dining:** Powerhouse Bar & Grill - 218-897-5792 - 1 mile  
Northhome Municipal Liquor Store - 218-897-9501 -  
1½ miles  
Blackbear Drive-In - 218-897-5372 - 1 mile  
Shining Light Café - 218-897-9786 - 1 mile  
Jourdan's Family Diner - 218-897-5388 - 1 mile

**Lodging:** Northhome Motel - 218-897-5216 - 1 mile

**Airport Events:** None reported

**Underwing Camp:** No

**Campgrounds:** Boy Scout Point Campground on Bartlett Lake - 2 miles

**Local Attractions:** Blackduck Golf Course - 18 miles  
Koochiching County Fair - mid-August  
Great fishing lakes  
Farmers' market  
Craft shop  
Hiking trails  
National parks

**Comments:** Great berry picking!



Field Elev: 1430' TPA: 2430' (1000' AGL)

Northome - 43Y



SEC. CH: TWIN CITIES  
LAT: 47-53-29.842N  
LONG: 094-15-00.802W  
Approaches: Visual Only  
COMM: 122.9  
CTR: 120.9 MSP



Notes:  
Beacon and Lighting Out of Service  
Indefinitely

Runway 2/20 Closed Winter Months

Northome Municipal Airport

## Olivia - OVL

www.olivia.mn.us

2725 West Lincoln Avenue, Olivia, MN 56277

---



**Airport Manager:** Richard Sigurdson - 320-979-8326  
rsigfly@gmail.com

**Contact Person:** Richard Sigurdson - 320-523-2186  
rsigfly@gmail.com

**AWOS/ASOS:** 320-523-5924 - VHF 119.275

**MnWAS Loc/Hrs:** Arrival/Departure Building - 24 hours

**Attended:** Apr-Oct/All/0800-1700, Nov-Mar/Mon-Fri/0800-1700,  
Nov-Mar/Sat/0800-1200

**Available Fuel:** 100LL - cash or check only, after hours call 320-979-8326

**FBO(s):** Olivia Flying Service, Inc. - 320-522-2005 - 122.8 -  
jim@oliviaflyingervice.com -  
www.oliviaflyingervice.com

**Businesses:** Krogman Aerial Spraying, Inc. - 320-329-3471 -  
krogmanaerial@redred.com  
Willmar Aerial Spraying, Inc. - 320-523-2186 - 122.8 -  
rsigfly@gmail.com

**Ground Transport:** Rental cars on request  
Courtesy car  
Renville County Heartland Express -  
www.co.renville.mn.us

**Food Service:** None

**Dining:** Truck Stop - 1 block

**Lodging:** Sheep Shedde Inn - 320-523-5000 - ¼ mile

**Airport Events:** Corn Capital Days - July

**Underwing Camp:** Yes

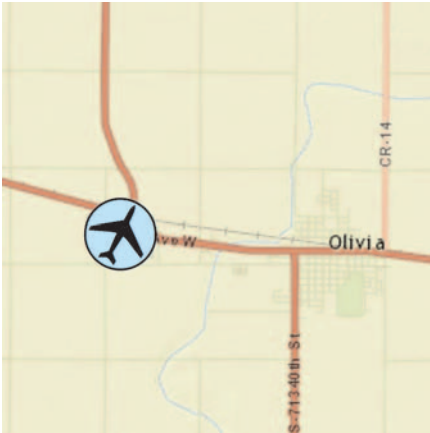
**Campgrounds:** Memorial Park - 320-523-1350 - ½ mile

**Local Attractions:** Municipal Golf Course - 320-523-2313 - 1 mile  
Corn Monument  
Jackpot Junction - 16 miles

**Comments:** City website: www.olivia.mn.us

Field Elev: 1076' TPA: 1880' (804' AGL)

Olivia - OVL



SEC. CH: TWIN CITIES  
LAT: 44-46-42.859N  
LONG: 095-01-58.002W  
Approaches: VOR-DME RNAV  
COMM: 122.8  
WX: VHF 119.275  
CTR: 127.1 MSP



Note:  
Runway Lighted Dusk to Dawn

Olivia Regional Airport

## Orr - ORB

www.orrairport.com

11014 Nett Lake Road, Orr, MN 55771



---

**Airport Manager:** Tim Lilya - 218-757-9994 - orrmn@centurytel.net

**Contact Person:** Tim Lilya - 218-969-0782 - orrmn@centurytel.net

**AWOS/ASOS:** 218-757-3169 - VHF 118.325

**MnWAS Loc/Hrs:** Arrival/Departure Building - 24 hours

**Attended:** Unattended

**Available Fuel:** 100LL, Jet A - available 24 hours with credit card

**FBO(s):** None

**Businesses:** None

**Ground Transport:** Rides into Orr can be provided  
Big Woods Transit - 888-757-1540  
Ken Washke - Cook, MN - 218-666-5901  
Jeff Erickson - 1-800-624-9496 or 218-993-2311  
Local resorts will pick up at airport

**Food Service:** Pop; candy

**Dining:** The Dam Supper Club - 218-757-3985 - 1 mile  
Pattenn's Cafe - 218-757-3908 - 2 miles

**Lodging:** Normans One Stop & Motel - 218-757-3291 - 2 miles;  
North Country Inn - 218-757-3778 - 2 miles - will provide transportation; Oveson's Resort and Inn - 800-860-3613 - will provide transportation; numerous resorts & campgrounds

**Airport Events:** On occasion

**Underwing Camp:** Yes

**Campgrounds:** Pelican Lake - contact Voyageurs National Park & Orr Area Tourist Center at 218-757-3288 for more information

**Local Attractions:** 3 Brothers Vermilion River Greens Golf Course - 218-993-2246 - 15 miles; Pelican Lake/Orr - fishing pier, swimming beach, tennis courts, boat, pontoon & paddle boat rentals; Wetlands Interpretative Boardwalk; Vince Shute Wildlife Sanctuary; Vermilion River Falls; sporting clays; Upland Bird Preserve; hunting & big game hunt; Voyageurs National Park; Crane Lake/BWCA; Kettle Falls; Namakan Lake; groomed cross-country ski trails & snowmobile trails

**Comments:** Near Voyageurs National Park & BWCA. Jet A fuel is over-wing & single-point. Hangar sites & heated hangar space is available. Transient heated storage - 218-969-0782. After hours number - 218-929-1482.







## Ortonville - VVV

www.ortonville.net

1200 US Highway 12, Ortonville, MN 56278



---

**Airport Manager:** Charleen Grossman - 320-839-3428  
finance@cityofortonville.org

**Contact Person:** Kent Novak - 320-808-9119

**AWOS/ASOS:** 320-839-2363 - VHF 119.225

**MnWAS Loc/Hrs:** Arrival/Departure Building - 24 hours

**Attended:** Unattended

**Available Fuel:** 100LL, Jet A - available 24 hours with credit card

**FBO(s):** None

**Businesses:** None

**Ground Transport:** Courtesy Car  
Prairie 5 Rides - [www.prairiefive.com/trans.htm](http://www.prairiefive.com/trans.htm)

**Food Service:** None

**Dining:** Lakewood Lodge Supper Club - 320-839-9972 - 2½ miles

Berkner Pizza - 320-839-3660 - 1 mile

Headwaters Grill & Bar - 1 mile

Dairy Queen - 320-839-3605 - ½ mile

Subway - 320-839-9996

**Lodging:** Valley View Motel - 320-839-2558 - ½ mile  
Econo Lodge - 320-839-2414 - ½ mile

**Airport Events:** None reported

**Underwing Camp:** Yes

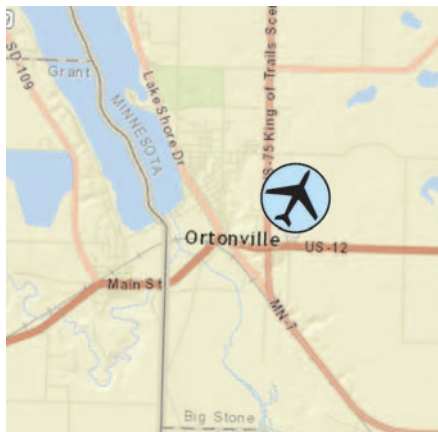
**Campgrounds:** Municipal - at foot of lake  
Lakeshore R.V. Park Restaurant -  
[www.lakeshorervpark.com](http://www.lakeshorervpark.com)  
Meadowbrook State Park

**Local Attractions:** Municipal Golf Course - Holes: 18; archery range; Big Stone Lake; Big Stone County Museum; Big Stone National Wildlife Refuge; municipal swimming pool; mini golf

**Comments:** Runway 4/22 closed in winter months.

Field Elev: 1101' TPA: 2100' (999' AGL)

Ortonville - VVV



SEC. CH: TWIN CITIES  
LAT: 45-18-20.393N  
LONG: 096-25-27.922W  
Approaches: RNAV NDB  
COMM: 122.8 (L)  
WX: VHF 119.225  
CTR: 128.5 MSP  
GCO: 121.725



Notes:  
Pilot Controlled Lighting -  
See A/FD for Details

Runway 4/22 Closed  
Winter Months

Ortonville Municipal Airport

## Owatonna - OWA

www.owatonnaairport.com

3400 West Frontage Road, Owatonna, MN 55060

---



**Airport Manager:** Dave Beaver - 507-444-2448 -  
airport@ci.owatonna.mn.us

**Contact Person:** Dave Beaver - 507-444-2448 -  
airport@ci.owatonna.mn.us

**AWOS/ASOS:** 507-455-0642 - VHF 128.325

**MnWAS Loc/Hrs:** Arrival/Departure Building - 24 hours

**Attended:** May-Sep/M-F/0800-1800/S-S/1000-1600, Oct-Apr/M-F/0800-1700/S-S/1100-1500

**Available Fuel:** 100LL, Jet A - 100LL available 24 hours with credit card, Jet A after hours 507-444-2448

**FBO(s):** Langer Aviation, Inc. - 507-456-3426 -  
brentlan@hickorytech.net

**Businesses:** John Klatt Airshows, Inc. - 612-306-4209 -  
john@johnklattairshows.com -  
www.johnklattairshows.com

**Ground Transport:** Courtesy car  
Steele County Area Transit - www.co.steele.mn.us

**Food Service:** Vending machines

**Dining:** Perkins - 507-451-6831 - 1½ miles  
Owatonna Family Restaurant -  
507-444-4000 - 1½ miles  
Famous Daves - 507-451-4008 - 1 mile  
Timberlodge - 507-444-0303 - 1 mile

**Lodging:** Comfort Inn - 507-444-0818 - 1 mile  
Holiday Inn - 507-446-8900 - 1 mile  
Country Inn & Suites - 507-455-9295 - 3 miles  
AmericInn - 507-455-1142 - 3 miles

**Airport Events:** Annual Fly-In

**Underwing Camp:** No

**Campgrounds:** KOA Campgrounds - 507-451-8050 - 5 miles

**Local Attractions:** Municipal Golf Course - 507-451-0730 - 3 miles;  
Havanna Hills Par 3 & Driving Range - 507-451-2577 -  
4 miles East; Cabela's - 1 mile; Holiday Inn Convention  
Center & Water Park - 1 mile

**Comments:** Additional servicing phone number - 507-456-5027  
When Rochester approach is closed contact  
Minneapolis Center 132.35

Field Elev: 1145' TPA: 1997' (852' AGL)

Owatonna - OWA

SEC. CH: OMAHA

LAT: 44-07-16.100N

LONG: 093-15-22.9W

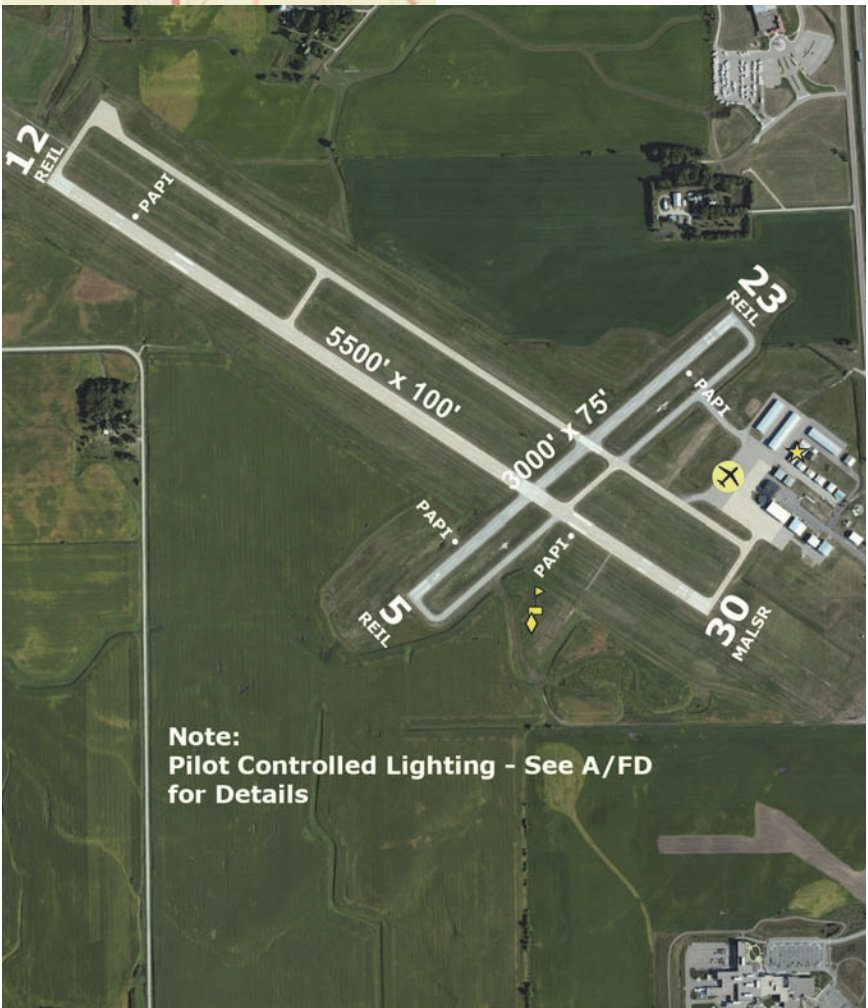
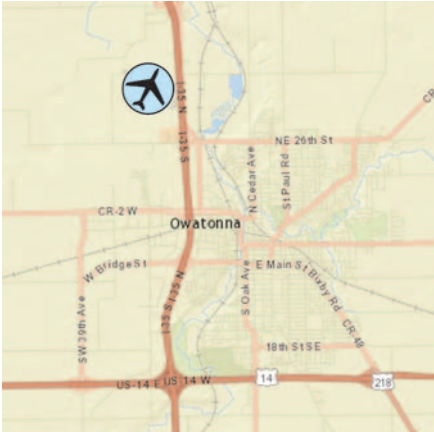
Approaches: ILS VOR RNAV

COMM: 122.7 (L)

WX: VHF 128.325

APP: 119.8 RST CTR: 132.35 MSP

RCO FSS: 122.25



**Note:**  
Pilot Controlled Lighting - See A/FD  
for Details

Owatonna Degner Regional Airport

## Park Rapids - PKD

301 Airport Road, Park Rapids, MN 56470



**Airport Manager:** Scott Burlingame - 218-237-2713 -  
pworks@unitelc.com

**Contact Person:** Scott Burlingame - 218-237-2713 -  
pworks@unitelc.com

**AWOS/ASOS:** 218-732-0920 - VOR 110.6

**MnWAS Loc/Hrs:** Arrival/Departure Building - 24 hours

**Attended:** All/Mon-Fri/0800-1700

**Available Fuel:** 100LL, Jet A - 100LL available 24 hours with credit  
card; Jet A after hours call 218-237-8528

**FBO(s):** Park Rapids Aviation, Inc. - 218-237-8528 - 123.0 -  
jeff@parkrapidsaviation.com -  
www.parkrapidsaviation.com

Park Rapids Avionics - 218-237-1525 -  
tom@parkrapidsavionics.com -  
www.parkrapidsavionics.com

**Businesses:** Northwood Aircraft Painting

**Ground Transport:** Rental car  
Hubbard County Heartland - www.co.hubbard.mn.us  
Taxi service - 218-732-1237

**Food Service:** Vending machines

**Dining:** A & W - 218-732-3551 - 1 mile  
West Forty  
Great Northern Café - 218-732-9565  
Royal Bar - 218-732-9443  
Good Life Café - 218-237-4212  
Vallartas (Mexican) - 218-237-2380  
Four Seas (Asian) - 218-237-8888  
Necces (Italian) - 218-237-4625  
Rocky's Pizza - 218-732-3221

**Lodging:** Super 8 Motel - 218-732-3551 - 2 miles  
C'Mon Inn - 218-732-1471 - 2 miles  
AmericInn Motel - 218-732-1234 - 2 miles

**Airport Events:** None

**Underwing Camp:** Yes

**Campgrounds:** Big Pines Tent & R.V. Park

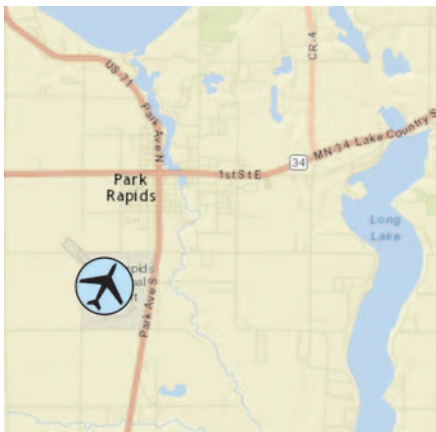
**Local Attractions:** Blueberry Pines Golf Club - 218-564-GOLF;  
Headwaters Country Club & Golf Course -  
218-732-4832; Eagle View Golf Course - 218-732-7102;  
Itasca State Park - 20 miles; resorts; various shopping;  
many unique restaurants

**Comments:** None



Field Elev: 1445' TPA: 2402' (957' AGL)

Park Rapids - PKD



SEC. CH: TWIN CITIES

LAT: 46-54-02.253N

LONG: 095-04-23.278W

Approaches: ILS VOR RNAV

COMM: 123.0 (L)

WX: VOR 110.6

RCO FSS: 122.1R 110.6T



Notes:  
Pilot Controlled Lighting -  
See A/FD for Details

Park Rapids Municipal Airport - Konshok Field

## Paynesville - PEX

www.paynesvillemn.com

1500 Airport Road, Paynesville, MN 56362

---



**Airport Manager:** Ron Mergen - 320-243-3714 -  
ron@paynesvillemn.com

**Contact Person:** Ron Mergen - 320-243-3714 -  
ron@paynesvillemn.com

**AWOS/ASOS:** 320-243-4538 - VHF 120.35

**MnWAS Loc/Hrs:** Arrival/Departure Building - see  
attendance schedule

**Attended:** Unattended

**Available Fuel:** 100LL - available 24 hours with credit card

**FBO(s):** None

**Businesses:** Mid-Sota Aircraft Technologies - 320-259-9302 -  
www.mid-sota.com

World Aviation Services LLC - 320-267-6572 -  
laserline@email.com

**Ground Transport:** Courtesy vehicle

**Food Service:** None

**Dining:** Subway  
A & W Restaurant  
Hilltop Restaurant  
Ron & Judy's Restaurant  
McDonalds  
Wishing Well Café  
American Legion  
Queen Bee Bar & Grill

**Lodging:** Paynesville Inn & Suites

**Airport Events:** Fly-In Breakfast

**Underwing Camp:** No

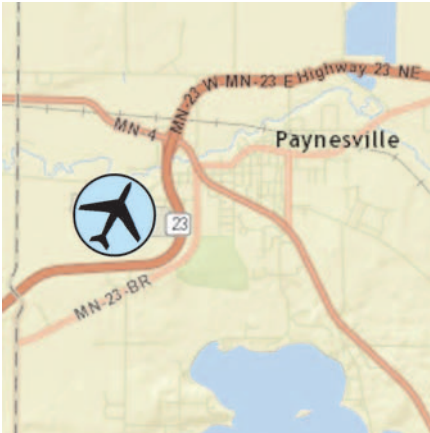
**Campgrounds:** Lake Koronis Regional Park

**Local Attractions:** Koronis Hills (Public) Golf Course - Holes: 18  
Historical Society  
Lake Koronis Regional Park  
Numerous antique stores


**Comments:** City web site - www.paynesvillemn.com

Field Elev: 1183' TPA: 2180' (1000' AGL)

Paynesville - PEX



SEC. CH: TWIN CITIES  
LAT: 45-22-19.429N  
LONG: 094-44-41.015W  
Approaches: RNAV  
COMM: 122.9 (L)  
WX: VHF 120.35  
CTR: 125.5



Note:  
Pilot Controlled Lighting - See A/FD  
for Details

Paynesville Municipal Airport

## Pelican Rapids - 47Y

46853 County Road 9, Pelican Rapids, MN 56572

---



**Airport Manager:** Don Solga - 218-863-6571 -  
pradmin@loretel.net

**Contact Person:** Brian Olson - 218-731-4050 -  
cityshop@loretel.net

**AWOS/ASOS:** None

**MnWAS Loc/Hrs:** None

**Attended:** Unattended

**Available Fuel:** 100LL - contact 218-731-4050 for fuel

**FBO(s):** None

**Businesses:** None

**Ground Transport:** Transit Alternatives - [www.paiff.org/transit.php](http://www.paiff.org/transit.php)

**Food Service:** None

**Dining:** Dairy Queen  
McDonald's  
Muddy Moose  
Taqueria Escobar  
Taqueria El Manential  
Elmo's Grill

**Lodging:** Pelican Motel - 218-863-3281 - 4 miles

**Airport Events:** None reported

**Underwing Camp:** Yes

**Campgrounds:** Maplewood State Park - 10 miles  
Sherin Park - 5 miles

**Local Attractions:** Birchwood Golf Course  
Lida Greens Golf Course  
World's Largest Pelican  
Pelican Fest  
Farmer's Market Day  
Art in the Park

**Comments:** Good fishing lakes  
[www.pelicanrapids.com](http://www.pelicanrapids.com)



**Field Elev: 1389' TPA: 2180' (791' AGL) Pelican Rapids - 47Y**



SEC. CH: TWIN CITIES  
LAT: 46-38-29.851N  
LONG: 096-06-16.207W  
Approaches: Visual Only  
COMM: 122.9  
APP: 120.4 FAR



**Note:  
Runway Lighted Dusk to Dawn**

**Pelican Rapids Municipal Airport - Lyon's Field**



## Perham - 16D

www.cityofperham.com

42706 County Highway 80, Perham, MN 56573



---

**Airport Manager:** Jonathon Smith - 218-346-4455 -  
jsmith@cityofperham.com

**Contact Person:** Merle Meece - 218-346-4455 -  
mmeece@cityofperham.com

**AWOS/ASOS:** None

**MnWAS Loc/Hrs:** Arrival/Departure Building - 24 hours

**Attended:** Unattended

**Available Fuel:** 100LL - available 24 hours with credit card

**FBO(s):** None

**Businesses:** Larson Helicopters, LLC - 218-371-9270 -  
larheli@arvig.net

Wings Flight Training - 218-346-2820 - 122.9 -  
richmccrady@wingsflighttraining.net -  
www.wingsflighttraining.net

**Ground Transport:** Courtesy car  
Police Department - 218-346-4452  
Rental cars - Marlo Motors - 218-346-5888  
Transit Alternatives - [www.paiff.org/transit.php](http://www.paiff.org/transit.php)

**Food Service:** None

**Dining:** Numerous restaurants within 3-5 miles

**Lodging:** Super 8 Motel - 218-346-7888 - will provide  
transportation

Budget Host - 218-346-7810 - 1½ miles

Crossings Inn & Suites by GrandStay - 218-346-6263 -  
3 miles

**Airport Events:** None reported

**Underwing Camp:** No

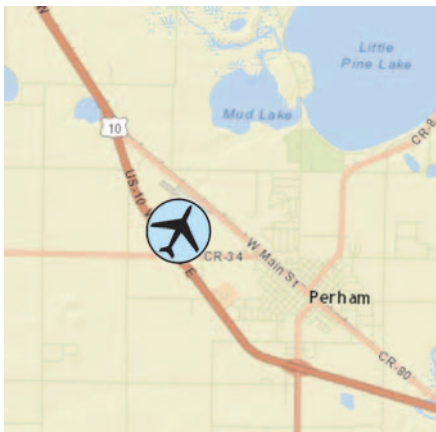
**Campgrounds:** None

**Local Attractions:** Perham Lakeside Golf Course - 218-346-6070  
Many lakes & recreational resorts  
Community center with pool, track, etc.  
Turtle Fest in June (Wednesday AM turtle races)  
East Otter Tail Fair in mid-July

**Comments:** Nightly hangar rental and long term hangar leases  
available. Contact the airport manager.

Field Elev: 1376' TPA: 2200' (824' AGL)

Perham - 16D



SEC. CH: TWIN CITIES  
LAT: 46-36-14.854N  
LONG: 095-36-16.152W  
Approaches: RNAV  
COMM: 122.9 (L)  
CTR: 126.1 MSP  
GCO: 121.725



Perham Municipal Airport

## Pine River - PWC

690 Sky Harbor Way, Pine River, MN 56456



**Airport Manager:** Wanda Mongan - 218-587-2440 -  
allnoing@uslink.net

**Contact Person:** Gary Gardiner - 218-587-2585

**AWOS/ASOS:** 218-587-3420 - VHF 118.525

**MnWAS Loc/Hrs:** Arrival/Departure Building - 24 hours

**Attended:** Unattended

**Available Fuel:** 100LL - available 24 hours with credit card, after hours  
contact Mike Hanson 218-821-3521 for assistance

**FBO(s):** None

**Businesses:** Pfingsten Aviation LLC - 218-587-5000 -  
tom@pfingstenaviation.com - pfingstenaviation.com  
Pine River Aeromotor LLC - 218-587-5000 - 122.9 -  
rsieling@hotmail.com  
PWC Aviation Services - 612-310-0022 -  
mnskycrft@crosslake.net

**Ground Transport:** Courtesy car - 218-587-2585 Gary or 218-587-2158  
John  
Pine River Ride With Us Bus, Dial-A-Ride -  
866-925-7433 - [www.pinerivermn.com/busflyer.pdf](http://www.pinerivermn.com/busflyer.pdf)

**Food Service:** None

**Dining:** Within 2 miles: American Legion - 218-587-9151;  
Cottage Café - 218-587-2588; Bites Bar & Grill -  
218-587-2564; Ole & Lena's Sweet Revenge & Pub -  
218-587-2438

**Lodging:** Cedarwood Motel - 218-587-2208 - 1½ miles  
Roadway Inn - 218-587-4499 - 2 miles  
AmericInn Lodge & Suites - 218-568-8400 - 8 miles

**Airport Events:** None reported

**Underwing Camp:** Yes

**Campgrounds:** City park (no utilities, water & restrooms only)

**Local Attractions:** Golf: Black Bear Golf Course; The Preserve Golf  
Course; Deacon's Lodge Club & Golf Course; The Pines  
Golf Course; White Fish Golf Club  
Paul Bunyan Trail - bike, walk, snowmobile; Paul  
Bunyan Scenic Byway; Pine River Visitor Center;  
weekly duck races & fishing seminar - June-August;  
Deep Portage Conservation Reserve; Cass County  
Fair - June; Annual Christmas Parade of Lights -  
second Saturday in December; riding stable; swimming  
beach; fishing pier; picnic area; Pine River DNR Canoe  
Trail; Foothills State Forest ATV/cross-country ski trails;  
Blue Grass Festival - August

**Comments:** Arrival/Departure Building has restrooms & phone - lock  
code is Unicom.

Field Elev: 1295' TPA: 2100' (805' AGL)

Pine River - PWC

SEC. CH: TWIN CITIES

LAT: 46-43-29.857N

LONG: 094-23-00.979W

Approaches: RNAV NDB

Calm Wind Rwy 34

COMM: 122.9 (L)

WX: VHF 118.525

CTR: 118.05 MSP



Pine River Regional Airport

## Pinecreek - 48Y

29305 - 420th Street, Roseau, MN 56751

---



**Airport Manager:** Marlin Elton - 218-463-2030 -  
melton@wiktel.com

**Contact Person:** Marlin Elton - 218-463-2030 -  
melton@wiktel.com

**AWOS/ASOS:** None - ROX VHF 108.8

**MnWAS Loc/Hrs:** Arrival/Departure Building - 24 hours

**Attended:** Unattended

**Available Fuel:** 100LL - available 24 hours with credit card

**FBO(s):** None

**Businesses:** None

**Ground Transport:** Far North Public Transportation -  
[www.farnorthtransit.com](http://www.farnorthtransit.com)

**Food Service:** None

**Dining:** 20 miles

**Lodging:** AmericInn Motel - 218-463-1045 - 20 miles

**Airport Events:** None reported

**Underwing Camp:** Yes

**Campgrounds:** On airport

**Local Attractions:** Roseau Golf Course - 20 miles

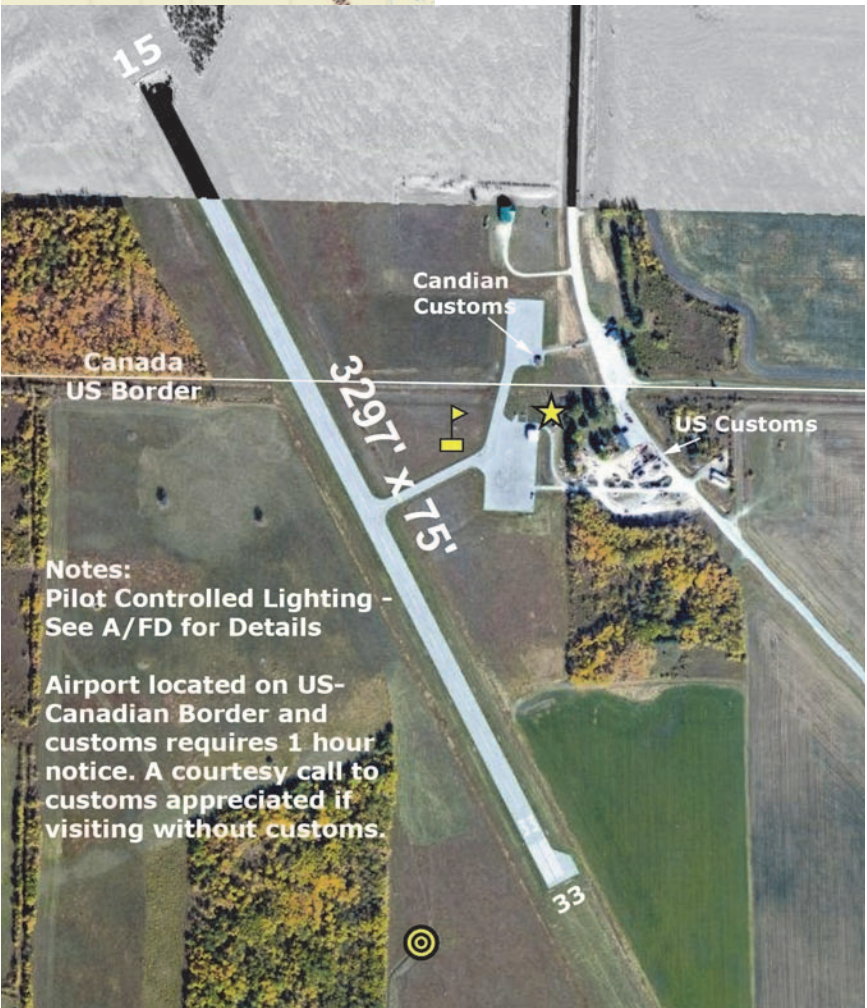
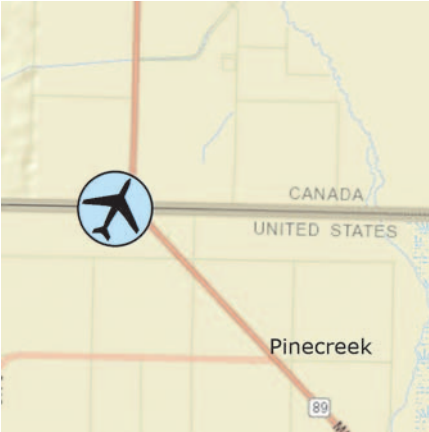
**Comments:** This airport is on the U.S. & Canadian Border. It is served by both U.S. Customs - 218-463-1952 & Canadian Customs Office - 204-423-2153. Calls to U.S. Customs 9:00 AM - 5:00 PM; calls to Canadian Customs 9:00 AM - 10:00 PM. Both Customs monitor Unicom 122.8. Clearing customs requires 1 hour notice. If visiting the airport, a courtesy call is appreciated.



Field Elev: 1082' TPA: 1878' (800' AGL)

Pinecreek - 48Y

SEC. CH: TWIN CITIES  
LAT: 48-59-58.600N  
LONG: 095-58-57.3W  
Approaches: RNAV NDB  
LANDING RIGHTS AIRPORT  
COMM: 122.8 (L)  
WX: ROX VHF 108.8  
CTR: 134.75 MSP



Notes:  
Pilot Controlled Lighting -  
See A/FD for Details

Airport located on US-  
Canadian Border and  
customs requires 1 hour  
notice. A courtesy call to  
customs appreciated if  
visiting without customs.

Piney-Pinecreek Border Airport

## Pipestone - PQN

1302 - 13th Street SE, Pipestone, MN 56164

---

**Airport Manager:** Robert Dykstra - 605-360-2233 - rdyks@aol.com

**Contact Person:** Robert Dykstra - 605-360-2233

**AWOS/ASOS:** 507-825-6895 - VHF 118.375

**MnWAS Loc/Hrs:** Arrival/Departure Building - 24 hours

**Attended:** All/Mon-Fri/0800-1700

**Available Fuel:** 100LL, Jet A - available 24 hours with credit card

**FBO(s):** Country Aire LLC - 507-562-2332 - 122.8 - rdyks@aol.com

Pro-Aire, LLC - 507-562-2332 - 122.8 - pro-  
aire@aol.com

**Businesses:** None

**Ground Transport:** Courtesy car  
Pipestone Heartland Express Taxi - 507-825-3113  
Pipestone County Transit - [www.pipestone-county.com](http://www.pipestone-county.com)

**Food Service:** None

**Dining:** Lange's - 507-825-4488 - 1 ¼ miles  
Calumet Inn - 507-825-5871 - 1 ½ miles  
Swanny's - ½ mile  
The Villager - 1 ½ miles  
Dar's Pizza - 2 ½ miles  
Pizza Hut - 1 mile  
Pizza Ranch - 1 ½ miles  
McDonald's - ¾ mile

**Lodging:** Arrow Motel - 1-888-825-9599 - 1 ½ miles  
Super 8 Motel - 507-825-4217 - 1 mile  
Calumet Inn - 800-535-7610 - 1 ½ miles  
Pipestone Crossing - 507-562-1100 - ½ mile

**Airport Events:** Annual Pancake Fly-In - August

**Underwing Camp:** Yes

**Campgrounds:** Pipestone Campground - 507-825-2455

**Local Attractions:** Pipestone Country Club & Golf Course - 507-825-2592  
Pipestone National Monument  
County Museum  
Restored 100+ year old Calumet Inn

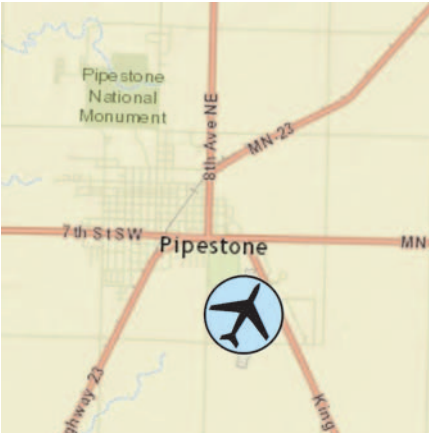
**Comments:** Peacepipes, pioneers & progress, Red Stone Town on the Prairie; Pipestone is the home of the stone quarries from which Indian peacepipes are made.



Field Elev: 1737' TPA: 2530' (793' AGL)

Pipestone - PQN

SEC. CH: OMAHA  
LAT: 43-58-59.892N  
LONG: 096-18-01.119W  
Approaches: RNAV  
Calm Wind Rwy 18  
COMM: 122.8 (L)  
WX: VHF 118.375  
CTR: 132.05 MSP  
GCO: 121.725



**Notes:**  
Pilot Controlled Lighting -  
See A/FD for Details  
Runway 9/27 Not Plowed  
Winter Months

Pipestone Municipal Airport

## Preston - FKA

www.co.fillmore.mn.us/airport

24073 - 224th Street, Preston, MN 55965



**Airport Manager:** Pam Schroeder - 507-765-3854 -  
pschroeder@co.fillmore.mn.us

**Contact Person:** Pam Schroeder - 507-765-3854 -  
pschroeder@co.fillmore.mn.us

**AWOS/ASOS:** 507-765-2182 - VHF 118.55

**MnWAS Loc/Hrs:** Arrival/Departure Building - 24 hours

**Attended:** All Mon-Fri 0800-1600

**Available Fuel:** 100LL - available 24 hours with credit card

**FBO(s):** Deters Aviation LLC - 507-459-3488 - 122.9

**Businesses:** None

**Ground Transport:** Courtesy car available - first come, first served

**Food Service:** None

**Dining:** Preston - 5 miles: Branding Iron - 507-765-3388; B&B  
Bowling Alley - 507-765-2522; Sweet Stop & Sandwich  
Shop - 507-765-9956  
Spring Valley - 12 miles: Subway, Dairy Queen, A&W

**Lodging:** Country Trails Inn & Suites - 507-765-2533 - 5 miles  
(Preston)  
America's Best Value Inn & Suites - 888-254-6835 -  
12 miles

**Airport Events:** Fillmore County Airport Fly-In (usually in July)

**Underwing Camp:** Yes

**Campgrounds:** Valley View Campground - 507-272-3471 - 5 miles  
Old Barn Resort - 507-467-2512 - 9 miles  
Forestville State Park - 507-352-5111 - 4 miles

**Local Attractions:** National Trout Center - Preston - 507-765-4700  
Pope & Young Club National Headquarters/St. Charles  
Museum of Bowhunting - Chatfield - 507-867-4144  
Veteran's Cemetery - Contact Preston Chamber for  
info - 507-765-2100  
Historic Forestville and State Park - 4 miles -  
507-352-5111  
Mystery Cave - Spring Valley - 507-937-3251  
Old Barn Resort and Golf - 507-467-2512 - 9 miles  
Various golf courses - Preston, Spring Valley,  
Lanesboro, Chatfield - 4-12 miles  
60-mile paved trail network along the Root River  
Surrounding local communities offer river sports, Amish  
tours, Deer Creek Speedway, arts and theater events,  
fish hatcheries, geocaching, XC skiing

**Comments:** For more Bluff Country community information:  
[www.prestonmnchamber.com](http://www.prestonmnchamber.com)  
[www.lanesboro.com](http://www.lanesboro.com)  
[www.springvalley.govoffice.com](http://www.springvalley.govoffice.com)



Field Elev: 1277' TPA: 2070' (793' AGL)

Preston - FKA

SEC. CH: CHICAGO

LAT: 43-40-35.871N

LONG: 092-10-46.586W

Approaches: RNAV

COMM: 122.9 (L)

WX: VHF 118.55

APP: 119.8 RST CTR: 132.35 MSP



Notes:  
Pilot Controlled Lighting - See A/FD  
for Details

Preston - Fillmore County Airport



## Princeton - PNM

www.princetonmn.org

800 Airport Road, Princeton, MN 55371

---



**Airport Manager:** Mark Karnowski - 763-389-2040 - mark@princetonmn.org

**Contact Person:** Bob Gerold - 763-389-2040 - bgerold@princetonmn.org

**AWOS/ASOS:** 763-389-0615 - VHF 119.025

**MnWAS Loc/Hrs:** Arrival/Departure Building - 24 hours

**Attended:** Unattended

**Available Fuel:** 100LL - available 24 hours with credit card

**FBO(s):** Ascend Aviation LLC - 763-913-6376 - 123.0 - N6436P@yahoo.com - ascendaviationllc.com

**Businesses:** All Star Warbirds Custom Embroidery - 763-631-1502 - allstarwarbirds.com

J's Broken Aero, Inc. - 612-859-3129 - llingren@j-ba.com - www.j-ba.com

Kruse Aviation LLC - 612-616-8665 - 123.00 - kruseaviation@aol.com

**Ground Transport:** Mille Lacs County Transportation - 888-217-5222 - Mon-Fri - 9:00 AM - 3:00 PM

Courtesy car at Arrival/Departure Building  
Timber Trails - www.timbertrailstransit.com

**Food Service:** None

**Dining:** Numerous restaurants within a few miles

**Lodging:** Rum River Motel - 763-389-3120 - ½ mile  
AmericInn Motel - 763-389-9312 or 800-634-3444 - ½ mile

**Airport Events:** Lion's Club Brunch - June

**Underwing Camp:** No

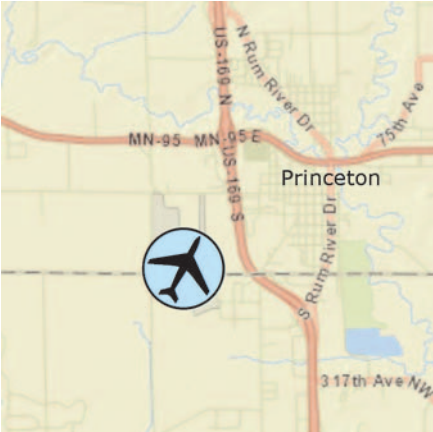
**Campgrounds:** Riverside Park - 763-389-2040 - 1½ miles

**Local Attractions:** Princeton Golf Club - 763-389-5109 - 1½ miles  
Sherburne National Wildlife Refuge  
Mille Lacs Lake Recreational Area

**Comments:** City web site - www.princetonmn.org  
Credit card fuel system does not take debit/check cards

Field Elev: 979' TPA: 1780' (801' AGL)

Princeton - PNM



SEC. CH: TWIN CITIES  
LAT: 45-33-35.524N  
LONG: 093-36-29.578W  
Approaches: RNAV NDB  
COMM: 123.0 (L)  
WX: VHF 119.025  
CTR: 121.05 MSP  
RCO FSS: 122.2



Princeton Municipal Airport

## Red Lake Falls - D81

www.redlakefalls.com

4 miles S of city on Highway 32, Red Lake Falls, MN

---



**Airport Manager:** Matt Swendra - 218-230-5410 -  
rdlkfals@gvtel.com

**Contact Person:** Carol Seeger - 218-253-2684 -  
info@redlakefalls.com

**AWOS/ASOS:** None

**MnWAS Loc/Hrs:** None

**Attended:** Unattended

**Available Fuel:** None

**FBO(s):** None

**Businesses:** Noco, Inc. - 218-253-2490

**Ground Transport:** None

**Food Service:** None

**Dining:** Joe DiMaggio's Sports Cafe - 4 miles  
TNJ's - 4 miles  
Memories on Main Street

**Lodging:** Chateau Motel

**Airport Events:** None reported

**Underwing Camp:** No

**Campgrounds:** Voyager View  
Riverside Park  
Sportsman's Park

**Local Attractions:** Oak Knolls Golf Course  
Trail - 4 miles biking/walking  
Tubing  
Camping  
Canoeing  
Wright's Consignment (huge consignment store)

**Comments:** None

Field Elev: 1061' TPA: 1861' (800' AGL)

Red Lake Falls - D81



SEC. CH: TWIN CITIES

LAT: 47-49-29.882N

LONG: 096-15-28.173W

Approaches: Visual Only

COMM: 122.9

CTR: 132.15 MSP



Red Lake Falls Municipal Airport

# Red Wing - RGK

www.redwingairport.com

W7145 - 148th Avenue, Bay City, WI 54723



**Airport Manager:** Rick Moskwa - 651-385-3653 -  
rick.moskwa@ci.red-wing.mn.us

**Contact Person:** Tom Blue, Blue Airways -  
715-594-3999 -  
teblue@blue-airways.com

**AWOS/ASOS:** 715-594-3763 - VHF 119.250

**MnWAS Loc/Hrs:** Arrival/Departure Building - 24 hours

**Attended:** All/Mon-Sat/0800-1700, All/Sun/1000-1600

**Available Fuel:** 100LL, Jet A - available 24 hours with credit card

**FBO(s):** Blue Airways, Inc. - 715-594-3999 - teblue@blue-airways.com - www.blue-airways.com

Red Wing Aeroplane Company - 715-594-3761 -  
aero@redwingaero.com - www.redwingaero.com

Seifert Skyways, Inc. - 715-594-3041 -  
skyways@redwing.net

**Businesses:** None

**Ground Transport:** Courtesy car - 715-594-3999; St. James Hotel;  
Enterprise - 651-480-1110;  
Red Wing Taxi - 651-385-8294  
Three Rivers Hiawathaland - www.threeriverscap.org

**Food Service:** Vending machines

**Dining:** Hager Heights Drive-In - 715-792-2118 - 3 miles  
Several restaurants located downtown - 5 miles

**Lodging:** Numerous hotels and bed & breakfasts located in Red Wing - 5 miles

**Airport Events:** UHVPA Fly-In Breakfast - August

**Underwing Camp:** Yes

**Campgrounds:** Hay Creek Valley Campground - 651-388-3998  
Island Campground & Marina - 715-222-1808

**Local Attractions:** Red Wing Golf Club - 651-388-9524; Mississippi National Golf Links - 651-388-1874; Pottery Mall; St. James Hotel; Red Wing Water Park; shopping; antiques/crafts; river parks; bluff hiking; Cannon Valley Bike Trail; Goodhue County Museum; River City Days Summer Celebration; Treasure Island Casino; cross-country & downhill skiing  
Red Wing Visitor and Convention Bureau - 651-385-5934 or 800-498-3444; Chamber of Commerce has maps, walking tour information, etc.

**Comments:** Remote Communications Outlet on field - 122.6.  
Wireless Internet available in terminal.



Field Elev: 778' TPA: 1800' (1022' AGL)

Red Wing - RGK

SEC. CH: GREEN BAY  
LAT: 44-35-21.700N  
LONG: 092-29-05.900W  
Approaches: ILS RNAV  
COMM: 123.05 (L)  
WX: VHF 119.250  
APP: 121.2 MSP  
RCO FSS: 122.6



**Note:**  
Pilot Controlled Lighting - See A/FD  
for Details

Red Wing Regional Airport

## Redwood Falls - RWF

500 Airport Road, Redwood Falls, MN 56283

---



**Airport Manager:** Winston Venable - 507-430-8872 -  
wvenable@ci.redwood-falls.mn.us

**Contact Person:** Winston Venable - 507-617-3100 -  
wvenable@ci.redwood-falls.mn.us

**AWOS/ASOS:** 507-644-3564 - VHF 126.575

**MnWAS Loc/Hrs:** Arrival/Departure Building - 24 hours

**Attended:** All/Mon-Fri/0800-1700

**Available Fuel:** 100LL, Jet A - available 24 hours with credit card

**FBO(s):** None

**Businesses:** Fuhr Flying Service - 507-644-5419 -  
dfuhr@airbornedatasystems.com

**Ground Transport:** Courtesy car  
Shuttle to casino  
Western Community Transit - [www.wcainc.org/transit](http://www.wcainc.org/transit)

**Food Service:** None

**Dining:** Several restaurants in town - 3 miles

**Lodging:** Smart Choice - 507-637-3456  
Redwood Valley Lodge - 507-644-5700  
Jackpot Junction - 507-644-4000

**Airport Events:** Fly-In Pancake Breakfast - June

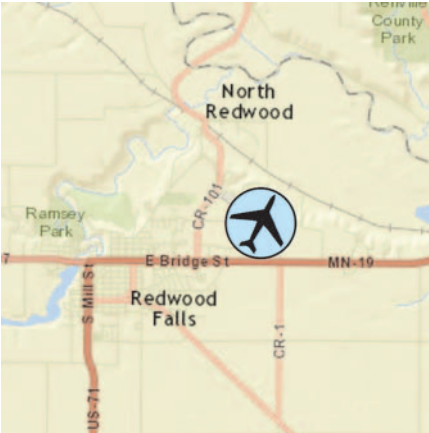
**Underwing Camp:** Yes

**Campgrounds:** Ramsey Park

**Local Attractions:** Redwood Golf  
Jackpot Junction  
Ramsey Park  
FarmFest - August

**Comments:** None

Field Elev: 1024' TPA: 2020' (996' AGL) Redwood Falls - RWF



SEC. CH: TWIN CITIES  
LAT: 44-32-48.800N  
LONG: 095-04-55.200W  
Approaches: VOR RNAV  
COMM: 123.0 (L)  
WX: VHF 126.575  
CTR: 127.1 MSP  
RCO FSS: 122.4



Redwood Falls Municipal Airport

## Remer - 52Y

7086 - 72nd Street NE, Remer, MN 56672

---



**Airport Manager:** Mark Madden - 218-821-7867 -  
mark.cityofremer@gmail.com

**Contact Person:** Mark Madden - 218-566-4156

**AWOS/ASOS:** None

**MnWAS Loc/Hrs:** None

**Attended:** Unattended

**Available Fuel:** None

**FBO(s):** None

**Businesses:** None

**Ground Transport:** None

**Food Service:** None

**Dining:** Restaurants - ¼ Mile

**Lodging:** Remer Motel - ¼ Mile

**Airport Events:** None reported

**Underwing Camp:** No

**Campgrounds:** 2 miles

**Local Attractions:** Golf Course - 10 miles  
Harvest Festival - second weekend in August  
Irish Parade - March  
Grocery store, gas stations, floral shop, clinic, real estate agencies, several restaurants

**Comments:** Sign with gate combination is inside of the gate



Field Elev: 1350' TPA: 2350' (1000' AGL)

Remer - 52Y

SEC. CH: TWIN CITIES

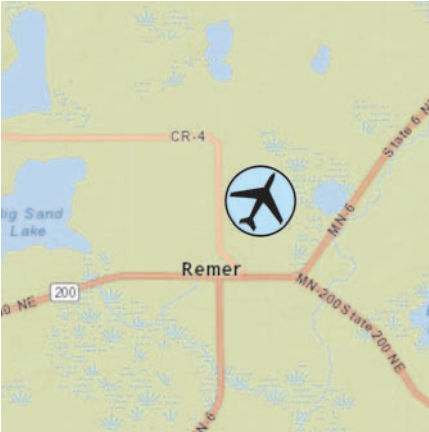
LAT: 47-04-04.833N

LONG: 093-54-50.845W

Approaches: Visual Only

COMM: 122.9

CTR: 118.05 MSP



Remer Municipal Airport



## Rochester - RST

flyrst.com

7600 Helgerson Drive SW, Rochester, MN 55902



**Airport Manager:** John Reid - 507-282-2328 -  
jreid@flyrst.com

**Contact Person:** Kurt Claussen - 507-282-2328 -  
kclaussen@flyrst.com

**AWOS/ASOS:** 507-285-0298 - VHF 120.5

**MnWAS Loc/Hrs:** See FBOs

**Attended:** All/All/All

**Available Fuel:** 100LL, Jet A - 100LL available 24 hours with credit card - adjacent to FBO

**FBO(s):** Signature Flight Support Corporation - RST - 507-282-1717 - 122.95 - troy.case@signatureflight.com -  
www.signatureflight.com

Spectrum Pilot Services - 507-269-7315 -  
spectrumpilotservices@hotmail.com -  
www.spectrumpilotservices.com

**Businesses:** American Airlines - 800-433-7300 - www.aa.com  
Delta Airlines - 800-221-1212 - www.delta.com

**Ground Transport:** Yellow Cab - 507-282-2222; Med-City Taxi -  
507-282-8294; Rochester Taxi - 507-424-8294

**Food Service:** The 331 Express - 507-535-0331 - in main terminal  
The Ground Round - 507-258-4200 - on airport

**Dining:** See Food Service

**Lodging:** AmericInn Motel - 507-536-7000 - on airport  
LaQuinta Inn & Suites - 507-289-4200 - 5 miles  
Hampton Inn - 507-287-9050 - 7 miles

**Airport Events:** None reported

**Underwing Camp:** No

**Campgrounds:** Autumn Woods R.V. Park - 507-289-1123 - 1 mile

**Local Attractions:** Oak Summit Golf Course - ¼ mile; Willow Creek Golf Course - 4 miles; Riverview Greens - 4 miles; Mayo Clinic; Mayo Civic Center

**Comments:** ILS RWY 13 109.1, RWY 31 108.5  
U.S. Customs available Mon-Fri, 8:30 AM- 5:00 PM  
CST, after hours or weekends require prior notification -  
507-285-5278

Chamber of Commerce e-mail -  
chamber@rochesterminnchamber.com

Airport open 24 hours

Terminal hours - 0500-2300

Scheduled Air Service

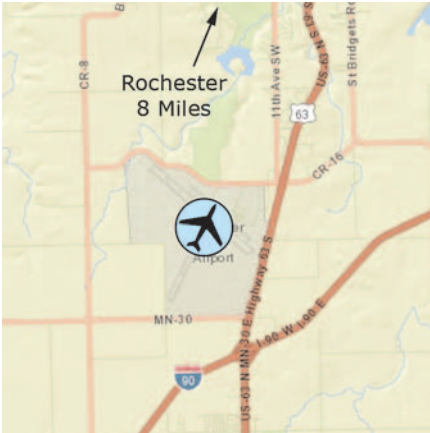
When Rochester approach is closed contact

Minneapolis Center 132.35

Airfield conditions available at: status.flyrst.com

Field Elev: 1317' TPA: 2300' (983' AGL)

Rochester - RST



SEC. CH: CHICAGO  
 LAT: 43-54-29.800N  
 LONG: 092-30-00.100W  
 Approaches: ILS VOR VOR-DME  
 RNAV  
 LANDING RIGHTS AIRPORT  
 COMM: 118.3 TWR (L)  
 WX: VHF 120.5 ATIS: 120.5  
 GND: 121.9  
 APP: 119.8/119.2 CTR: 132.35 MSP  
 RCO FSS: 122.45



**Notes:**  
 Pilot Controlled Lighting When Tower Closed- See A/FD for Details

Tower Open 0500-2300 Local

Hot Spots Present at this Airport - See A/FD for Details

**Rochester International Airport**

## Roseau - ROX



31072 - 420th Avenue, Roseau, MN 56751

---

**Airport Manager:** Todd Peterson - 218-463-5003 -  
tpetersn@mncable.net

**Contact Person:** Angela Vonasek - 218-463-2351 -  
cityshop@mncable.net

**AWOS/ASOS:** 218-463-1803 - VOR 108.8

**MnWAS Loc/Hrs:** Arrival/Departure Building - 24 hours

**Attended:** Unattended

**Available Fuel:** 100LL, Jet A - available 24 hours with credit card

**FBO(s):** None

**Businesses:** Slater Spraying Service, Inc. - 218-463-1064 - 122.8 -  
gmsslater@wiktel.com  
Valley Med Flight - 701-739-3712 -  
info@valleymedflight.com

**Ground Transport:** Courtesy car  
Car rental: ABS Auto Sales - 218-463-1255  
Paul Bunyan Transit - [www.paulbunyantransit.com](http://www.paulbunyantransit.com)

**Food Service:** None

**Dining:** Roseau Diner - 218-463-2036 - 3 miles  
Nelson's Cafe - 218-463-2277 - 3 miles  
Dairy Queen - 218-463-3030 - 3 miles  
Silver Dragon - 218-463-3848 - 3 miles  
Subway - 218-463-2677 - 3 miles  
Guest House - 218-463-2542 - 3 miles  
Brickhouse Restaurant & Bar - 218-463-0993 - 3 miles  
Legend's Sports Pub - 218-463-2641 - 3 miles  
Gene's Bar & Grill - 218-463-1957 - 3 miles

**Lodging:** North Country Inn - 218-463-9444 - 3 miles  
AmericInn Motel - 218-463-1045 - 3 miles  
Roseau Inn & Diner - 218-463-2196 - 3 miles

**Airport Events:** None reported

**Underwing Camp:** Yes

**Campgrounds:** Roseau Municipal Park - 2 miles  
Hayes Lake State Park - 18 miles

**Local Attractions:** Oakcrest Golf Course - Holes: 18  
Roseau County Museum  
Polaris Industries and Experience Center  
Pioneer Farm and Village

**Comments:** Aviation fuel supplied and managed by Valley Med  
Flight - 701-739-3712



## Rush City - ROS

51601 Forest Boulevard, Rush City, MN 55069

---



**Airport Manager:** Don Swanson - 612-616-9947 -  
DPSwanson222@gmail.com

**Contact Person:** Don Swanson - 320-358-4743 -  
dps@eganco.com

**AWOS/ASOS:** 320-358-3339 - VHF 118.8

**MnWAS Loc/Hrs:** See FBOs

**Attended:** All/Mon-Fri/0700-1530, All/Sat/0900-1530

**Available Fuel:** 100LL, Jet A - available 24 hours with credit card

**FBO(s):** Hawk Aviation, Inc. - 320-358-3665 - 122.9 -  
mark@hawk-aviation.com - www.hawk-aviation.com

**Businesses:** None

**Ground Transport:** Courtesy car available  
Chisago Country Heartland Express -  
[www.co.chisago.mn.us/government/heartland-express](http://www.co.chisago.mn.us/government/heartland-express)

**Food Service:** Snack & soft drink vending (Hawk Aviation, Inc.)

**Dining:** Rriatti's (delivery) - 320-358-1411 - 1½ miles  
Burger King - 320-358-4314 - 2 miles

**Lodging:** AmericInn - North Branch - 651-674-8627 - 12 miles  
Super 8 - North Branch - 651-674-7074 - 12 miles  
Gail Motel - Pine City - 320-629-2559 - 10 miles  
Schwartzwald Motel - Pine City - 320-629-2511 -  
10 miles

**Airport Events:** Fly-In Breakfast - second weekend in June

**Underwing Camp:** Yes

**Campgrounds:** Rush Lake Resort; Martin's Resort; Rushmore  
Campgrounds; Rushaven Resort; Lakeview Resort

**Local Attractions:** Pine City Municipal Golf Course; North Branch Golf  
Course; Brookside Golf Course - Rush City; Rush Lake;  
St. Croix River; Chisago County Fair; Grand Casino  
Hinckley

**Comments:** None





## Rushford - 55Y

www.airnav.com (search for "55y")

32168 Airport Road, Rushford, MN 55962



---

**Airport Manager:** Tony Chladek - 507-864-2444 -  
rushford@acegroup.cc

**Contact Person:** Mike Thern - 507-864-2705 -  
fly55y@acegroup.cc

**AWOS/ASOS:** None

**MnWAS Loc/Hrs:** Arrival/Departure Building - 24 hours

**Attended:** All/Mon-Fri/0900-1700

**Available Fuel:** 100LL - available 24 hours with credit card

**FBO(s):** Rushford Aviation, Inc. - 507-864-2705 - 122.9 -  
fly55y@acegroup.cc

**Businesses:** Nelson Airspray Inc. - 815-617-2007 -  
nelsonairspray@gmail.com  
Paul Peterson Aviation LLC - 507-951-8705 -  
paulpeter196@yahoo.com

**Ground Transport:** Courtesy car

**Food Service:** Snacks & beverages in the refrigerator (honor system)

**Dining:** American Legion of Peterson; American Legion of  
Rushford; Burdey's Café; The Creamery; Ferndale Golf  
Course; Il Luigi's Italian Restaurant; Jessie Street Java;  
Norsland Lefse; Shawnee's Bar & Grill; Stumpy's Bar &  
Restaurant; Subway

**Lodging:** ½ mile: Sweet Dreams Bed & Breakfast - 507-864-2462  
3-4 miles: Wenneson Historic Inn - 507-875-2587; The  
Crossing B&B - 507-875-2725; Geneva's Hideaway -  
507-875-7733  
6 miles: Windswept Inn - 507-864-2545; Loken's  
Rushford Inn - 507-864-2222; Bestemor Inn -  
507-864-7886

**Airport Events:** Annual City Celebration - third weekend in July  
Annual Chili Feed Fly-In - April  
Call for details on other airport events

**Underwing Camp:** Yes

**Campgrounds:** 2 miles: Peterson City Campground - 507-875-2222  
5 miles: Trailside Campground - 507-429-5580  
6 miles: Bluffview Campground - 888-384-7185;  
Rushford Northend Campground - 507-864-7949

**Local Attractions:** Ferndale Country Club; Nordic Lanes Bowling;  
Geneva's Canoe, Kayak and Tube Rental; Creekside &  
Veteran's Park (playground, pavilions, restrooms);  
Magelssen Bluff Park & Hiking Trails; Rushford Historic  
Depot & Museum; Rushford Trailhead Visitors Center -  
Root River State Trail (60-mile paved, no-fee bike trail)

**Comments:** Showers & kitchen available for campers

Field Elev: 1211' TPA: 2211' (1000' AGL)

Rushford - 55Y



SEC. CH: CHICAGO

LAT: 43-48-56.970N

LONG: 091-49-48.342W

Approaches: VOR-DME RNAV

COMM: 122.9 (L)

APP: 119.8 RST CTR: 132.35 MSP



Rushford Municipal Airport

## St. Cloud - STC

www.stcloudairport.com

1550 - 45th Avenue SE, St. Cloud, MN 56304

---



**Airport Manager:** Bill Towle - 320-255-7292 -  
william.towle@ci.stcloud.mn.us

**Contact Person:** Bill Towle - 320-255-7292 -  
william.towle@ci.stcloud.mn.us

**AWOS/ASOS:** 320-240-8781 - VOR 112.1

**MnWAS Loc/Hrs:** General Aviation Building - see  
attendance schedule

**Attended:** All/All/0500-2200

**Available Fuel:** 100LL, Jet A - after hours call 320-253-1500

**FBO(s):** St. Cloud Aviation - 320-253-1500 - 123.5 -  
jfrank@stcloudaviation.com - www.stcloudaviation.com

Wright Aero, Inc. - 320-252-5858 - 123.5 -  
frontdesk@wrightaeroinc.com - www.wrightaero.com

**Businesses:** Allegiant Airlines  
Oleen Ag Air - 320-393-2877

**Ground Transport:** Numerous taxi and rental car services available - see  
airport website for details.

**Food Service:** JK Flyers - call for hours - 320-252-5055

**Dining:** Numerous restaurants within 3-5 miles of airport

**Lodging:** Numerous hotels within 3-5 miles of airport - see airport  
website or contact St. Cloud Aviation for details.

**Airport Events:** Airport Day; Civil Air Patrol Fly-In Breakfast

**Underwing Camp:** No

**Campgrounds:** St. Cloud Campground & R.V. Park - 320-251-4463  
KOA Campground - 320-558-2876

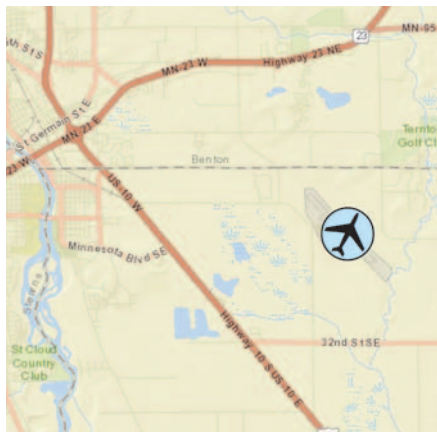
**Local Attractions:** Several golf courses within 3-5 miles of airport;  
Heritage Center Museum; sports center; National  
Hockey Center; Munsinger Gardens; MN Baseball Hall  
of Fame Museum; granite quarry tours; Hill Monastic  
Library; Molitor's Trout Heaven Park; Natural History  
Museum; Virginia Clemens Rose Garden; Mississippi  
River

**Comments:** St. Cloud area web site - www.visitstcloudmn.com  
Convention & Visitor's Bureau - 800-264-2940  
Arts and Entertainment - www.aroundthecloud.org  
No underwing camping

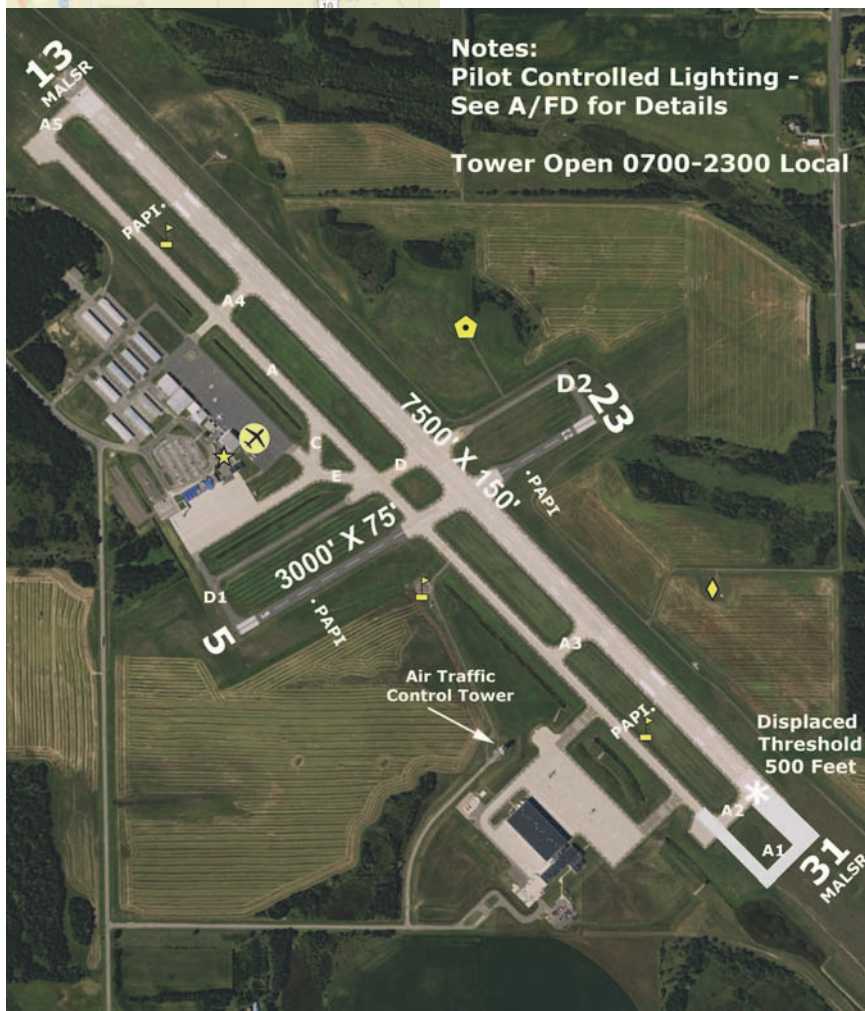


Field Elev: 1031' TPA: 2031' (1000' AGL)

St. Cloud - STC



SEC. CH: TWIN CITIES  
LAT: 45-32-43.167N  
LONG: 094-03-30.012W  
Approaches: ILS VOR RNAV  
COMM: 118.25 TWR (L)  
WX: VOR 112.1 ATIS: 119.375  
GND: 123.75  
CTR: 121.05 MSP  
RCO FSS: 122.5



St. Cloud Regional Airport



## St. James - JYG

www.ci.stjames.mn.us

75751 Airport Lane, St. James, MN 56081

---



**Airport Manager:** Sam Hansen - 507-375-3241 -  
sam.hansen@ci.stjames.mn.us

**Contact Person:** Sam Hansen - 507-375-3241  
sam.hansen@ci.stjames.mn.us

**AWOS/ASOS:** 507-375-7105 - NDB 260

**MnWAS Loc/Hrs:** Arrival/Departure Building - 24 hours

**Attended:** Unattended

**Available Fuel:** 100LL - available 24 hours with credit card

**FBO(s):** None

**Businesses:** None

**Ground Transport:** Watonwan Transportation - [www.co.watonwan.mn.us](http://www.co.watonwan.mn.us)

**Food Service:** None

**Dining:** China Restaurant - 507-375-5998  
Hickory Inn - 507-375-3227  
Home Town Café - 507-375-4955  
Jake's Pizza - 507-375-5939  
McDonald's - 507-375-7552  
Pizza Hut - 507-375-7199  
Subway - 507-375-7456  
The Encore Café - 507-375-7375

**Lodging:** Super 8 Motel - 507-375-4708 - 2 miles West

**Airport Events:** None reported

**Underwing Camp:** Yes

**Campgrounds:** Municipal campgrounds - 3 miles West  
Eagles Nest - 2 miles East

**Local Attractions:** St. James Golf Course - Holes: 18  
Railroad Days - third weekend in June  
4 mile bike trail around St. James Lake  
St. James Lake - 3 miles West  
Many unique restaurants  
Outdoor swimming pool  
Groomed snowmobile trails  
Watonwan County Fair - second weekend in July  
Hot Dog Days - third weekend in May  
Branch of Watonwan County Historical Museum

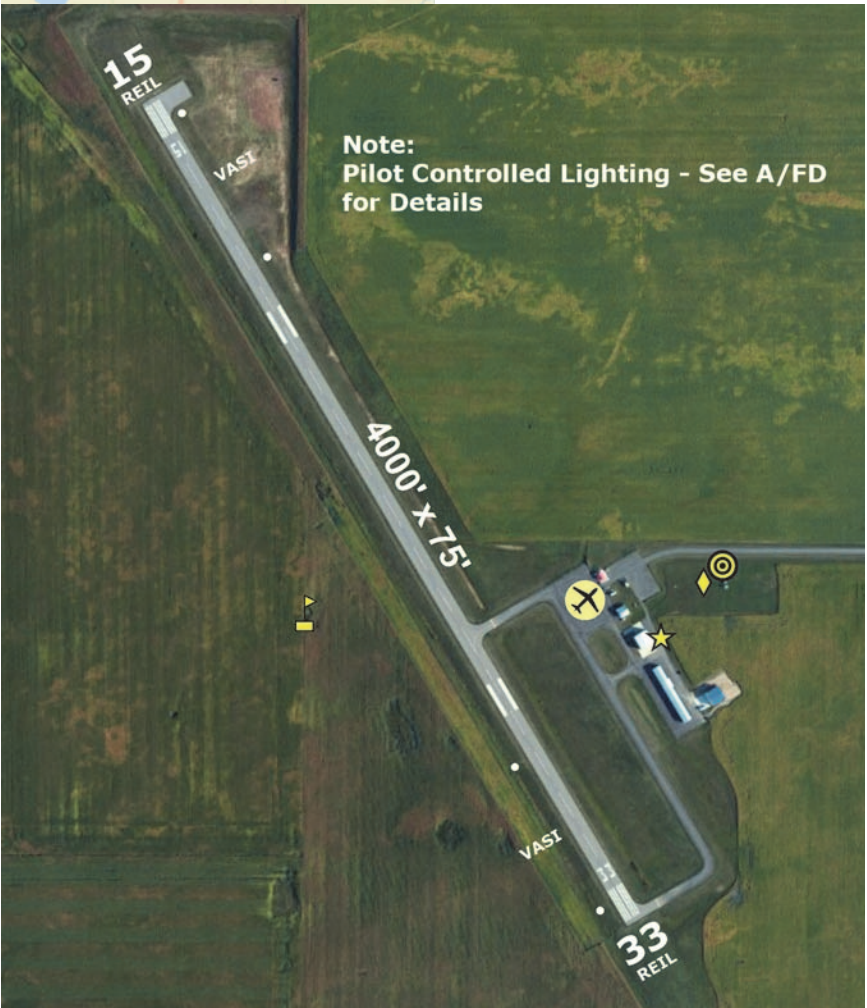
**Comments:** None

Field Elev: 1067' TPA: 2060' (993' AGL)

St. James - JYG



SEC. CH: OMAHA  
LAT: 43-59-08.300N  
LONG: 094-33-26.5W  
Approaches: RNAV NDB  
COMM: 122.9 (L)  
WX: NDB 260  
CTR: 127.75 MSP  
GCO: 121.725



Note:  
Pilot Controlled Lighting - See A/FD  
for Details

St. James Municipal Airport

## St. Paul - STP

www.metroairports.org

644 Bayfield Street, Saint Paul, MN 55107



---

**Airport Manager:** Joseph Harris - 651-224-4306 -  
joe.harris@mspmac.org

**Contact Person:** Joseph Harris - 651-224-4306 -  
joe.harris@mspmac.org

**AWOS/ASOS:** 651-298-1410 - VHF 118.35

**MnWAS Loc/Hrs:** Terminal - 7:00 AM - 3:30 PM

**Attended:** All/All/All

**Available Fuel:** 100LL, Jet A - available 24 hours

**FBO(s):** Signature Flight Support Corporation - 651-224-1100 -  
131.35 - sandy.tachovsky@signatureflight.com -  
www.signatureflight.com

St. Paul Flight Center, Inc. - 651-227-8108 - 129.0 -  
dlessard@stpaulflight.com - www.stpaulflight.com

**Businesses:** MP Leasing, LLC - 651-437-4433

**Ground Transport:** Rental cars available at St. Paul Flight Center, Inc. &  
Signature Flight Support Corporation

**Food Service:** St. Paul Flight Center, Inc.  
Signature Flight Support Corporation

**Dining:** Several restaurants in the airport vicinity

**Lodging:** Radisson City Center - 651-292-1900 - 1½ miles  
St. Paul Hotel - 651-292-9292 - 3 miles  
Holiday Inn - 651-731-2220 - 5 miles  
Embassy Suites - 651-224-5400 - 5 miles  
Radisson Riverfront - 651-291-8800 - 2 miles

**Airport Events:** None reported

**Underwing Camp:** No

**Campgrounds:** KOA St. Paul East - 651-436-6436

**Local Attractions:** Como Golf Course - 651-488-9673; Highland Golf  
Course - 651-699-3650; Phalen Golf Course -  
651-778-0424; Cimarron Park - 651-436-6188; Science  
Museum of Minnesota; Guthrie Theatre; Minnesota  
State Capitol; Minnesota Museum of Art; Como Park;  
Mall of America; Xcel Energy Center; Minnesota Air  
National Guard Museum at MSP - 612-713-2523 -  
www.mnangmuseum.org; Visit St. Paul -  
www.visitstpaul.com

**Comments:** Control Tower 651-312-8840; U.S. Customs - 612-725-  
3770 or 800-992-7433; City of St. Paul - www.stpaul.gov

Field Elev: 705' TPA: 1905' (1200' AGL)

St. Paul - STP



SEC. CH: TWIN CITIES  
 LAT: 44-56-06.000N  
 LONG: 093-03-38W  
 Approaches: ILS RNAV NDB  
 LANDING RIGHTS AIRPORT  
 Calm Wind Rwy 14  
 Right Traffic Rwy 27  
 COMM: 119.1 TWR (L)  
 WX: VHF 118.35 ATIS: 118.35  
 GND: 121.675  
 APP: 121.2 MSP



**Notes:**  
 Pilot Controlled Lighting When  
 Tower Closed - See A/FD for Details  
 Hot Spots Present at this  
 Airport - See A/FD for Details  
 Tower Hours of Operation  
 0600-2200 Mon-Fri  
 0700-2200 Sat-Sun  
 This Airport Underlies the MSP Class  
 B Airspace

St. Paul Downtown Airport - Holman Field

## St. Paul - 21D

www.metroairports.org

3275 Manning Avenue N, Lake Elmo, MN 55082

---



**Airport Manager:** Joseph Harris - 651-777-6300 -  
joe.harris@mspmac.org

**Contact Person:** Joseph Harris - 651-777-6300 -  
joe.harris@mspmac.org

**AWOS/ASOS:** 651-779-5949 - VHF 120.075

**MnWAS Loc/Hrs:** See FBOs

**Attended:** Apr-Oct/All/0700-1900, Nov-Mar/All/0700-1500

**Available Fuel:** 100LL - available 24 hours with credit card

**FBO(s):** Valters Aviation, Inc. - 651-777-1399 - 122.8 -  
gatis@valtersaviation.com - www.valtersaviation.com

**Businesses:** None

**Ground Transport:** Taxi

**Food Service:** Vending machines

**Dining:** Many food options near airport (Lake Elmo & Stillwater)

**Lodging:** None

**Airport Events:** Fly-In Breakfast - August  
Civil Air Patrol Father's Day Fly-In Pancake Breakfast -  
June

**Underwing Camp:** No

**Campgrounds:** 5 miles

**Local Attractions:** Afton Golf Course - 2 miles  
Oak Glen Golf Course - 2 miles  
City of Stillwater - 6 miles  
St. Croix River - 6 miles  
Minnesota Air National Guard Museum at MSP -  
612-713-2523 - www.mnangmuseum.org

**Comments:** City of Stillwater web site - www.ilovestillwater.com



Field Elev: 933' TPA: 1933' (1000' AGL)

St. Paul - 21D



SEC. CH: GREEN BAY  
LAT: 44-59-50.959N  
LONG: 092-51-20.452W  
Approaches: RNAV NDB  
Calm Wind Rwy 04  
COMM: 122.8 (L)  
WX: VHF 120.075  
APP: 121.2 MSP  
MSP CLNC DEL: 118.625

**Notes:**

Pilot Controlled Lighting - See A/FD for Details

This Airport Underlies the MSP Class B Airspace



Lake Elmo Airport

## Sauk Centre - D39

www.ci.sauk-centre.mn.us

39115 County Road 186, Sauk Centre, MN 56378



**Airport Manager:** Vicki Willer - 320-352-2203 -  
vicki.willer@ci.sauk-centre.mn.us

**Contact Person:** Matt Zinniel - 320-352-2598 -  
matt.zinniel@ci.sauk-centre.mn.us

**AWOS/ASOS:** 320-352-0136 - VHF 118.475

**MnWAS Loc/Hrs:** Arrival/Departure Building - 24 hours

**Attended:** All/Mon-Fri/0800-1700

**Available Fuel:** 100LL - available 24 hours with credit card

**FBO(s):** None

**Businesses:** Central Planes Aviation, Inc. - 320-352-3013 - 122.9 -  
centralplanes@live.com

**Ground Transport:** Courtesy car  
TriCAP Transit Connection -  
[www.tricap.org/bus\\_services.html](http://www.tricap.org/bus_services.html)

**Food Service:** Water

**Dining:** Tutti Fruitti Market Farm - 320-352-2059 - 1 mile  
Trucker's Inn - 320-352-3429 - 3 miles  
Ding Dong Café - 320-352-6853  
Palmer House Hotel & Restaurant - 320-352-3431 -  
3 miles  
Mainstreet Coffee - 320-351-3512 - 3 miles  
ElmerZ Dining & Banquet - 320-352-4243 - 2 miles  
JT's Pub & Grill - 320-351-5900 - 2 miles  
Four Seas Buffet - 320-351-8888 - 2 miles  
Outpost - 320-351-7678  
Jitters Java - 320-352-1390

**Lodging:** Palmer House Hotel - 320-352-3431  
AmericInn Motel - 320-352-2800  
Gopher Prairie - 320-352-2275  
America's Best Value Inn - 320-351-7256

**Airport Events:** Annual Fly-In - July

**Underwing Camp:** Yes

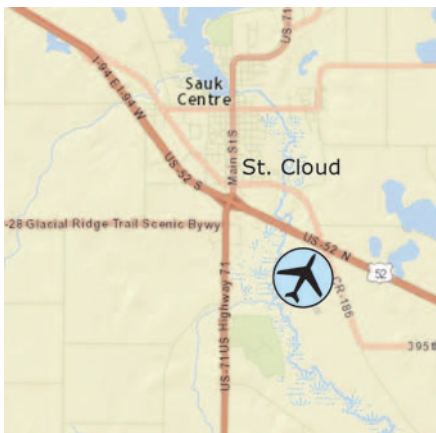
**Campgrounds:** Sinclair Lewis Park - 80 sites - 4 miles

**Local Attractions:** Grey Stone Golf Course - 6 miles; Lynx National Golf  
Course - 4 miles; Sauk Centre Country & Golf Club -  
3½ miles; Sinclair Lewis Museum; many lakes & resorts  
with good fishing; parks and splash pad

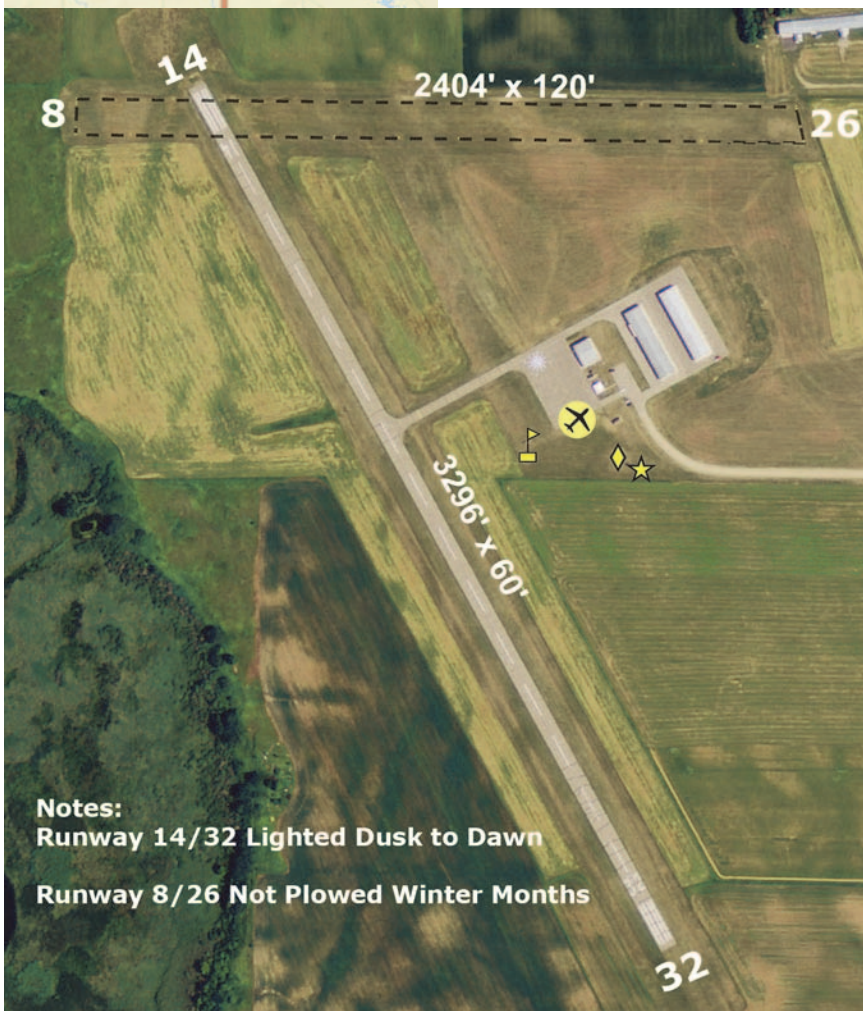
**Comments:** Free overnight aircraft parking  
Arrival/Departure Building - 320-352-2598  
22-unit hangar available for rent  
Alternate contact person: Tom Wenker - 320-352-3013  
or 320-250-3046

Field Elev: 1242' TPA: 2044' (800' AGL)

Sauk Centre - D39



SEC. CH: TWIN CITIES  
LAT: 45-42-23.624N  
LONG: 094-56-00.231W  
Approaches: RNAV  
COMM: 122.9  
WX: VHF 118.475  
CTR: 126.1 MSP



**Notes:**

Runway 14/32 Lighted Dusk to Dawn

Runway 8/26 Not Plowed Winter Months

**Sauk Centre Municipal Airport**

## Silver Bay - BFW

[www.silverbay.com/airport.htm](http://www.silverbay.com/airport.htm)

4658 Highway 3, Silver Bay, MN 55614



---

**Airport Manager:** Lana Fralich/James Larson -  
218-226-4408 - lanaf@silverbay.com

**Contact Person:** Lana Fralich/James Larson -  
218-226-4408 - lanaf@silverbay.com

**AWOS/ASOS:** 218-226-3537 - NDB 350

**MnWAS Loc/Hrs:** None

**Attended:** Unattended

**Available Fuel:** None

**FBO(s):** None

**Businesses:** None

**Ground Transport:** Call local establishment to inquire

**Food Service:** Beverage vending machine

**Dining:** Silver Bay - 5 miles:  
Northwoods Family Grille - 218-353-6060  
Jimmy's Pizza - 218-226-4142  
Beaver Bay - 5 miles:  
Northern Lights - 218-226-3012  
Lemon Wolf Café - 218-226-7225  
Camp 61 Restaurant - 218-226-4351

**Lodging:** Mariner Motel - 218-226-4488 - 7 miles  
Cove Point Lodge - 218-226-3221 - 5 miles  
AmericInn - 218-226-3170  
Camp 61 Motel - 218-226-4351

**Airport Events:** Fly-In (see website for events)

**Underwing Camp:** Yes

**Campgrounds:** Wildhurst Campgrounds  
Split Rock Lighthouse State Park  
Tettegouche Campground - 10 miles

**Local Attractions:** Silver Bay Golf Course - 218-226-3012  
Lake Superior - charter fishing & cruises  
Split Rock Lighthouse State Park  
Tettegouche State Park  
Trails: hiking, cross-country ski, snowmobile, ATV  
Hunting  
Fishing

**Comments:** After hours service phone - 218-226-4486  
Airport phone - 218-226-3542  
Arrival/Departure Building code - see FAA  
Airport/Facility Directory



Field Elev: 1089' TPA: 1890' (801' AGL)

Silver Bay - BFW



SEC. CH: GREEN BAY

LAT: 47-14-56.500N

LONG: 091-24-56.1W

Approaches: RNAV NDB

COMM: 122.9 (L)

WX: NDB 350

CTR: 134.55 MSP



Note:  
Pilot Controlled Lighting - See A/FD  
for Details

Silver Bay Municipal Airport - Wayne Johnson



## Slayton - DVP

1413 Highway 30, Slayton, MN 56172

---



**Airport Manager:** Josh Malchow - 507-836-8534 -  
cityadmin@slayton.govoffice.com

**Contact Person:** Josh Malchow - 507-836-8534 -  
cityadmin@slayton.govoffice.com

**AWOS/ASOS:** 507-836-6128 - VHF 118.55

**MnWAS Loc/Hrs:** None

**Attended:** Unattended

**Available Fuel:** 100LL - for fuel call 507-836-6460

**FBO(s):** None

**Businesses:** AgriMax LLC - 218-891-2211 - phil@agrimaxllc.com -  
agrimaxllc.com

**Ground Transport:** Murray County Heartland - 507-836-6648

**Food Service:** None

**Dining:** Country Host - 507-836-8332 - 1 mile East  
Hub Drive Inn - 507-836-6016 - ½ mile East  
Grain Exchange - 507-836-8848 - ¾ mile East  
City Limits Bar and Grill - 507-836-6820 - 1 mile SE

**Lodging:** Hill Top Inn - 507-836-8511 - 1¼ miles

**Airport Events:** None reported

**Underwing Camp:** No

**Campgrounds:** Shetek State Park; City Limits Bar and Grill

**Local Attractions:** Slayton Country Club & Golf Course  
Lake Shetek

**Comments:** None

Field Elev: 1623' TPA: 2423' (800' AGL)

Slayton - DVP



SEC. CH: OMAHA  
LAT: 43-59-12.450N  
LONG: 095-46-57.400W  
Approaches: RNAV  
COMM: 122.9 (L)  
WX: VHF 118.55  
CTR: 132.05 MSP



Slayton Municipal Airport

## Sleepy Eye - Y58

www.y58.metsite.com

26227 - 200th Street, Sleepy Eye, MN 56085

---



**Airport Manager:** Larry Lund - 507-794-7665 -  
planeman44@gmail.com

**Contact Person:** Larry Lund - 507-794-7665 -  
planeman44@gmail.com

**AWOS/ASOS:** None

**MnWAS Loc/Hrs:** None

**Attended:** Part time

**Available Fuel:** None

**FBO(s):** None

**Businesses:** Heiderscheidt Aerial LLC - 507-794-7540 -  
coryh\_77@hotmail.com

**Ground Transport:** Available most of the time - 507-794-7665  
Brown County Heartland Express -  
[www.co.brown.mn.us/heartland-expresstransit](http://www.co.brown.mn.us/heartland-expresstransit)

**Food Service:** None

**Dining:** Hardee's - 507-794-3592 - 3 miles  
Dairy Queen - 507-794-5971 - 3 miles  
City Limits - 507-794-9951 - 3 miles  
Subway - 507-794-7827 - 3 miles  
Railway Bar - 507-794-5030 - 3 miles

**Lodging:** None

**Airport Events:** Fly-In Breakfast - third Sunday in July  
Soaring Fun Fly-In - second weekend in July

**Underwing Camp:** Yes

**Campgrounds:** Sleepy Eye Sportsmans Park

**Local Attractions:** Sleepy Eye Golf Course; Sleepy Eye Lake

**Comments:** Ultralight activity at the airport  
Wireless access point provided  
Caution for aerial applicators operating during summer months

Field Elev: 1004' TPA: 1800' (796' AGL)

Sleepy Eye - Y58



SEC. CH: OMAHA  
LAT: 44-14-59.858N  
LONG: 094-43-00.934W  
Approaches: Visual Only  
Calm Wind Rwy 32  
COMM: 122.9  
CTR: 135.0 MSP



Notes:  
Runway 14/32 Lighted  
Dusk to Dawn  
Runway 4/22 Closed  
Winter Months

Sleepy Eye Municipal Airport

## South St. Paul - SGS

www.flemingfield.com

1725 Henry Avenue, South St. Paul, MN 55075



**Airport Manager:** Philip Tiedeman - 651-554-3350 -  
ptiedeman@sspmn.org

**Contact Person:** Joseph Carney - 651-554-3350 -  
jcarney@southstpaul.org

**AWOS/ASOS:** 651-457-8120 - VHF 119.425

**MnWAS Loc/Hrs:** Arrival/Departure Building - 24 hours

**Attended:** All/M/0830-1700, All/T-F/0830-1900, All/Sat/0830-1830,  
All/Sun/0830-1430

**Available Fuel:** Mogas, 100LL, Jet A - available 24 hours with credit  
card

**FBO(s):** None

**Businesses:** Abtec Helicopters LLC - 651-455-8815 - 122.7  
Advanced Aviation, Inc. - 952-412-3395 - 122.7 -  
hlchouanard@frontiernet.net - www.advancedaviation-  
inc.com

Aerotechnique LLC - 651-783-2448 - grant@aero-  
technique.com - www.aero-technique.com

Air Trek North, Inc. - 952-954-1184 -  
randy@airtreknorth.com - www.airtreknorth.com

Cadotte Teaching Systems, LLC - 651-894-4907 -  
122.7 - cadotteaero@cadotteaero.com

J & J Aircraft Maintenance - 952-454-2859 - 122.7 -  
john.quilling@gmail.com

Lake and Air, Inc. - 888-525-3247 - 122.7 -  
baddis@lakeandair.com - www.lakeandair.com

Lysdale Flying Service LLC - 651-451-1858 -  
garylysdale@yahoo.com

Sierra Hotel Aero, Inc. - 651-306-1456 -  
chris@navion.com - www.navion.com &  
www.sierrahotelaero.com

Wipaire, Inc. - 651-451-1205 - sales@wipaire.com -  
www.wipaire.com

**Ground Transport:** Enterprise Rent-a-Car - 651-457-7000; Hertz -  
612-869-2880; Avis & Budget - 651-455-0865

**Food Service:** Vending machines

**Dining:** Numerous dining establishments nearby

**Lodging:** Clarion; Country Inn; AmericInn Motel; Microtel

**Airport Events:** CAF Hangar Dances - www.cafmn.org

**Underwing Camp:** No

**Campgrounds:** KOA St. Paul East - Woodbury

**Local Attractions:** Numerous metro attractions within 15 miles of airport

**Comments:** Tiedowns available. After hours service: 651-485-7442.



Field Elev: 821' TPA: 1721' (900' AGL)

South St. Paul - SGS



SEC. CH: TWIN CITIES  
LAT: 44-51-25.678N  
LONG: 093-01-58.274W  
Approaches: RNAV LOC NDB  
Calm Wind Rwy 16  
COMM: 122.7 (L)  
WX: VHF 119.425  
APP: 121.2 MSP  
MSP CLNC DEL: 118.2



Notes:  
Pilot Controlled Lighting - See A/FD  
for Details

This Airport Underlies the MSP Class  
B Airspace

South St. Paul Municipal Airport - Fleming Field

## Springfield - D42

18383 County Road 4, Springfield, MN 56087

---



**Airport Manager:** Matt Skaret - 507-723-3500 -  
matt.skarat@springfieldmn.com

**Contact Person:** Matt Skaret - 507-723-3500 -  
matt.skaret@springfieldmn.org

**AWOS/ASOS:** None - RWF VHF 126.575

**MnWAS Loc/Hrs:** Arrival/Departure Building - 24 hours

**Attended:** Unattended

**Available Fuel:** 100LL - available 24 hours with credit card

**FBO(s):** None

**Businesses:** None

**Ground Transport:** Brown County Heartland Express -  
[www.co.brown.mn.us/heartland-expresstransit](http://www.co.brown.mn.us/heartland-expresstransit)

**Food Service:** None

**Dining:** The Garage - 520-723-6000 - 1½ miles  
Subway - 507-723-7827 - 1½ miles  
Tommy's Central Street Steakhouse - 507-723-9191-  
1¼ miles  
Outlaws Bar & Grill - 507-723-4669 - 2 miles

**Lodging:** Microtel Inn & Suites - 507-723-8200 - 2 miles

**Airport Events:** None reported

**Underwing Camp:** No

**Campgrounds:** Riverside Park - 507-723-3517

**Local Attractions:** Springfield Golf Club - 507-723-5888  
Springfield Library - 507-723-3510  
Swimming pool & water slide - 507-723-3516  
Riverside Days - last full weekend of June

**Comments:** None

Field Elev: 1073' TPA: 2070' (997' AGL)

Springfield - D42



SEC. CH: OMAHA  
LAT: 44-13-51.852N  
LONG: 094-59-56.164W  
Approaches: VOR-DME RNAV  
Right Traffic Rwy 13  
COMM: 122.8 (L)  
WX: RWF VHF 126.575  
CTR: 127.1 MSP



Springfield Municipal Airport

## Stanton - SYN

www.stantonairfield.com

1235 Highway 19, Stanton, MN 55018



---

**Airport Manager:** John Quilling - 507-645-4030 -  
john.quilling@gmail.com

**Contact Person:** John Quilling - 952-454-2859

**AWOS/ASOS:** 507-664-3806 - VHF 119.35

**MnWAS Loc/Hrs:** See FBOs

**Attended:** All/All/0800-1700

**Available Fuel:** 100LL, Mogas - after hours call 952-454-2859

**FBO(s):** Stanton Sport Aviation, Inc. - 507-645-4030 - 122.8 -  
john.quilling@gmail.com - www.stantonairfield.com

**Businesses:** Twin City Barnstormers - 507-645-4030 -  
biplanerides@twincitybarnstormers.com -  
www.twincitybarnstormers.com

**Ground Transport:** Northfield Taxi - 507-645-4447

**Food Service:** Microwave sandwiches; ice cream

**Dining:** Roscoe's Roadhouse - 507-263-5157 - 4 miles  
Archer House - 507-645-5661 - 7 miles West  
Numerous restaurants - 7 miles

**Lodging:** Archer House - 507-645-5661 - 7 miles West  
Country Inn - 507-645-2286 - 7 miles West  
Saratoga Inn - 507-263-7272 - 7 miles East

**Airport Events:** Fly-In Breakfast - Father's Day  
Glider Operations - May-October

**Underwing Camp:** Yes

**Campgrounds:** Lake Byllesby County Park - 6 miles

**Local Attractions:** Golf Courses: Northfield; Cannon Falls  
St. Olaf & Carleton Colleges in Northfield  
Bicycle Trail in Cannon Falls

**Comments:** Noise Sensitive Area - 1 mile South  
Glider operations May-October  
Displaced threshold Runway 36 due to highway traffic.  
Due to mixed airplane & glider training, all aircraft are  
requested to fly a complete, standard traffic pattern as  
described in the Aeronautical Information Manual; no  
straight-in approaches, please. Airport closed sunset to  
sunrise.  
Home of the Minnesota Soaring Club -  
www.mnsoaringclub.com



Field Elev: 920' TPA: 1720' (800' AGL)

Stanton - SYN



SEC. CH: OMAHA  
LAT: 44-28-31.880N  
LONG: 093-00-58.758W  
Approaches: Visual Only  
COMM: 122.800  
WX: VHF 119.35



Stanton Airfield



## Staples - SAZ

1707 Airport Road NE, Staples, MN 56479



**Airport Manager:** Jerel Nelsen - 218-894-2550 -  
jnelsen@ci.staples.mn.us

**Contact Person:** Doug Bendorf - 218-894-2550

**AWOS/ASOS:** 218-894-3666 - VHF 118.325

**MnWAS Loc/Hrs:** Arrival/Departure Building - 24 hours

**Attended:** Unattended

**Available Fuel:** 100LL - available 24 hours with credit card

**FBO(s):** None

**Businesses:** Janson Flying Service, Inc. - 218-631-9049 - 122.8

Peterson Aerial Spraying - 218-894-1987 - 122.9 -  
kpflyboy@centurylink.net

Precision Aircraft Service LLC - 218-839-0360 -  
dave@precisionairmn.com - www.precisionairmn.com

**Ground Transport:** Friendly Rider - 218-631-5730 or 888-773-5500 -  
www.co.wadena.mn.us  
Courtesy car

**Food Service:** Giovanni's Pizza - 218-894-0565  
Tower Pizza - 218-894-3299

**Dining:** Spot Café - 218-894-9928 - 2 miles

**Lodging:** America's Best Value Inn - 218-894-3585 - 2 miles

**Airport Events:** None reported

**Underwing Camp:** No

**Campgrounds:** Dower Lake Recreation Area - 218-894-2553

**Local Attractions:** Vintage Golf Course - 218-894-9907  
Living Legacy Gardens  
Summer Sunday evening concert series  
Centennial Auditorium concert series  
Hunting  
Fishing  
Camping  
Swimming  
Picnicking  
Snowmobiling  
Community center with olympic size pool  
Central Lakes College  
Central MN Demonstration Research Irrigation Farm

**Comments:** None

Field Elev: 1288' TPA: 2288' (1000' AGL)

Staples - SAZ



SEC. CH: TWIN CITIES  
LAT: 46-22-51.166N  
LONG: 094-48-23.766W  
Approaches: RNAV NDB  
COMM: 122.9 (L)  
WX: VHF 118.325  
CTR: 118.05 MSP  
GCO: 121.725



Staples Municipal Airport

## Starbuck - D32

704 South Main Street, Starbuck, MN 56381

---



**Airport Manager:** Tom Beuckens - 320-239-2525

**Contact Person:** Tom Beuckens - 320-239-2525

**AWOS/ASOS:** None

**MnWAS Loc/Hrs:** Arrival/Departure Building - 24 hours

**Attended:** Unattended

**Available Fuel:** None

**FBO(s):** None

**Businesses:** None

**Ground Transport:** Rainbow Rider - [www.rainbowriderbus.com](http://www.rainbowriderbus.com)

**Food Service:** None

**Dining:** Water's Edge - adjacent to airport

**Lodging:** Cedar Inn - 320-239-4300 - 2 miles

**Airport Events:** 3 Day Fly-In & Camping - July Fourth - hot air balloons

**Underwing Camp:** Yes

**Campgrounds:** Hobo Park Campgrounds - 320-239-2336 - 1 mile

**Local Attractions:** Glenwood Golf Course - 8 miles

**Comments:** Underwing camping encouraged

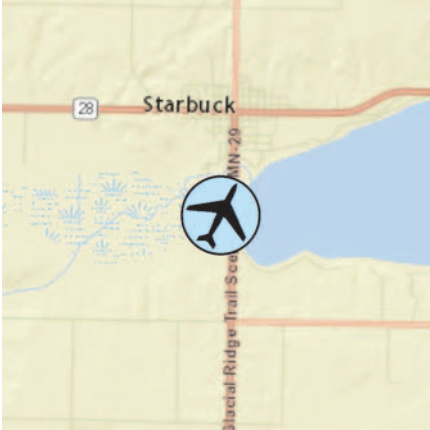
Showers at airport

Beach adjacent to airport

Keyless entry on South door of Arrival/Departure Building - code is D32

Field Elev: 1141' TPA: 1941' (800' AGL)

Starbuck - D32



SEC. CH: TWIN CITIES  
LAT: 45-36-00.000N  
LONG: 095-32-02.000W  
Approaches: Visual Only  
COMM: 122.9  
CTR: 126.1 MSP



Notes:  
Runway Lighted Dusk to Dawn

Starbuck Municipal Airport

## Stephen - D41



380th Ave NW and Hwy 5, Stephen, MN 56757

---

**Airport Manager:** Kirk Larson - 218-478-2247 -  
larsonaginc@wiktel.com

**Contact Person:** Kirk Larson - 218-478-2247 -  
larsonaginc@wiktel.com

**AWOS/ASOS:** None

**MnWAS Loc/Hrs:** None

**Attended:** All/All/Daylight

**Available Fuel:** None

**FBO(s):** None

**Businesses:** Larson Ag, Inc. - 218-478-2247 -  
larsonaginc@wiktel.com - larsonag.com

**Ground Transport:** Courtesy car available during business hours

**Food Service:** None

**Dining:** Pennie's Café - 218-478-2237

**Lodging:** None

**Airport Events:** None reported

**Underwing Camp:** No

**Campgrounds:** Stephen Campground

**Local Attractions:** Riverside Golf Club; Old Home Town Museum;  
Pioneer Park; Florian Park

**Comments:** Caution for aerial applicators during summer months



Field Elev: 830' TPA: 1630' (798' AGL)

Stephen - D41



SEC. CH: TWIN CITIES

LAT: 48-27-29.924N

LONG: 096-51-46.220W

Approaches: Visual Only

COMM: 122.7

CTR: 132.15 MSP



Notes:  
Runway Lighted Dusk to Dawn

Caution:  
Sugar Beet Storage Pads  
1/2 Mile East May be  
Mistaken for Runway

2700' x 60'

Stephen Municipal Airport

## Thief River Falls - TVF



13770 Airport Drive, Thief River Falls, MN 56701

---

**Airport Manager:** Joe Hedrick - 218-681-7680 -  
trfairport@mncable.net

**Contact Person:** Joe Hedrick - 218-681-7680 -  
trfairport@mncable.net

**AWOS/ASOS:** 218-681-1918 - VHF 119.025

**MnWAS Loc/Hrs:** Arrival/Departure Building - see  
attendance schedule

**Attended:** All/Mon-Fri/0800-1700, All/Sat/0800-1500

**Available Fuel:** 100LL, Jet A - available 24 hours with credit card

**FBO(s):** Thief River Aviation, Inc. - 218-681-5585 -  
aircorn@live.com

**Businesses:** Boutique Air - 855-268-8478 - [www.boutiqueair.com](http://www.boutiqueair.com)

**Ground Transport:** Taxi - 218-681-6666  
Shuttle Bus - 218-681-6760  
Tri-Valley Transportation -  
[www.tvoc.org/services/transportation](http://www.tvoc.org/services/transportation)

**Food Service:** Vending machines

**Dining:** 15 locations in city - 3 miles - [www.visittrf.com](http://www.visittrf.com)

**Lodging:** 6 locations in city - 3 miles - [www.visittrf.com](http://www.visittrf.com)

**Airport Events:** September Fly-In

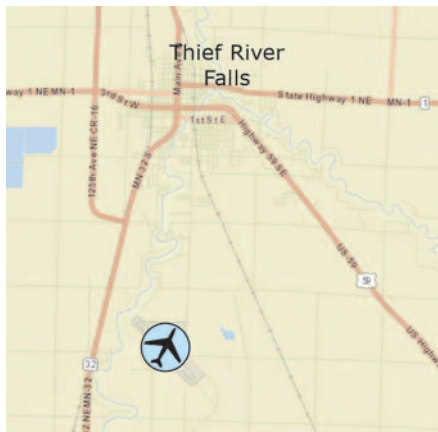
**Underwing Camp:** Yes

**Campgrounds:** Tourist Park & R.V. Campgrounds

**Local Attractions:** Thief River Golf Club - Holes: 18  
Seven Clans Casino Hotel & Waterpark - 866-255-7848  
(reservations) or 800-881-0712 (casino)  
Falls Stay and Play - 218-681-3546  
Agassiz National Wildlife Refuge  
Pioneer Village  
Follow the riverwalk  
Arctic Cat snowmobiles plant tour  
Digi-Key Corporation tour

**Comments:** Additional after hours service numbers - 218-684-1013  
Scheduled Air Service  
Visitors website - [www.visittrf.com](http://www.visittrf.com)

**Field Elev: 1119' TPA: 2113' (996' AGL) Thief River Falls - TVF**



SEC. CH: TWIN CITIES  
LAT: 48-03-55.801N  
LONG: 096-11-00.099W  
Approaches: ILS VOR VOR-DME  
RNAV  
COMM: 122.8 (L)  
WX: VHF 119.025  
CTR: 132.15 MSP  
RCO FSS: 123.6R 122.1R 108.4T



Note:  
Pilot Controlled Lighting - See A/FD  
for Details

**Thief River Falls Regional Airport**

## Tower - 12D

5800 Hoodoo Point Road, Tower, MN 55790

---



**Airport Manager:** John Burgess - 218-780-5902 -  
cityoftower@accessmn.com

**Contact Person:** John Burgess - 218-780-5902 -  
jbflight63@gmail.com

**AWOS/ASOS:** None

**MnWAS Loc/Hrs:** Arrival/Departure Building - 24 hours

**Attended:** Unattended

**Available Fuel:** 100LL - available 24 hours with credit card

**FBO(s):** None

**Businesses:** None

**Ground Transport:** Fortune Bay Resort & Casino courtesy van -  
218-753-6400  
Airport courtesy van  
Arrowhead Transit - [www.arrowheadtransit.com](http://www.arrowheadtransit.com)

**Food Service:** None

**Dining:** Tower Café - 218-753-6045 - 1 mile  
Benchwarmers - 218-753-5158 - 1 mile  
Good Ole Days - 218-753-6097 - 1 mile

**Lodging:** Marjo Motel - 218-753-4851 - 1 mile  
Tower Hotel - 218-753-2710 - 1 mile  
Fortune Bay Resort & Casino - 218-753-6400

**Airport Events:** Annual Fly-In

**Underwing Camp:** No

**Campgrounds:** Hoodoo Point Campground - adjacent to airport

**Local Attractions:** Fortune Bay Resort & Casino - 218-753-6400  
Lake Vermilion  
Hoodoo Point Campground  
Public beach 5 blocks from airport  
Soudan Underground Mine  
Fortune Bay Resort, Casino & Golf Course  
Ironworld

**Comments:** Self service fuel at both the seaplane base & airport  
Tiedowns available  
Float plane services - in & out of water



Field Elev: 1370' TPA: 2160' (790' AGL)

Tower - 12D



SEC. CH: GREEN BAY  
 LAT: 47-49-06.000N  
 LONG: 092-17-30W  
 Approaches: RNAV  
 Calm Wind Rwy 26  
 Right Traffic Rwy 26  
 COMM: 122.9 (L)  
 CTR: 127.9 MSP  
 RCO FSS (ELO): 122.1R 109.6T  
 RCO FSS (EVM): 122.45



Tower Municipal Airport



## Tracy - TKC

1640 Center Street, Tracy, MN 56175

---



**Airport Manager:** Shane Daniels - 507-629-5545 -  
sdaniels@tracymn.org

**Contact Person:** Shane Daniels - 507-629-5545 -  
sdaniels@tracymn.org

**AWOS/ASOS:** 507-629-9006 - VHF 120.0

**MnWAS Loc/Hrs:** Arrival/Departure Building - 24 hours

**Attended:** Unattended

**Available Fuel:** 100LL - available 24 hours with credit card.

**FBO(s):** None

**Businesses:** None

**Ground Transport:** 507-828-0417

Courtesy car available

Western Community Transit - [www.wcainc.org/transit](http://www.wcainc.org/transit)

**Food Service:** None

**Dining:** Bonnie & Clyde's - 1½ miles  
Subway - 1½ miles

**Lodging:** Wilder Inn - 507-629-3350 - 1 mile

**Airport Events:** Annual Fly-In Breakfast - Labor Day

**Underwing Camp:** Yes

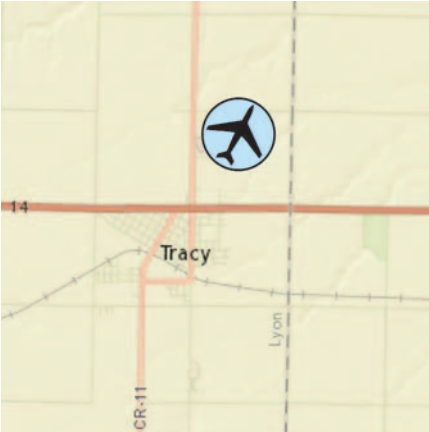
**Campgrounds:** Swift Lake Park

**Local Attractions:** Tracy Country Club  
Shetek State Park  
Wheels Across The Prairie Museum

**Comments:** City of Tracy - 507-629-5528  
Airport manager's after hours cell phone - 507-828-0417

Field Elev: 1340' TPA: 2140' (800' AGL)

Tracy - TKC



SEC. CH: OMAHA  
LAT: 44-14-58.132N  
LONG: 095-36-26.536W  
Approaches: RNAV  
COMM: 122.9 (L)  
WX: VHF 120.0  
CTR: 127.1 MSP



Tracy Municipal Airport

## Two Harbors - TWM

www.ci.two-harbors.mn.us

608 Airport Road, Two Harbors, MN 55616



**Airport Manager:** Casey Komarek - 218-834-2162 -  
casey@th-aero.com

**Contact Person:** Dan Walker - 218-834-5631

**AWOS/ASOS:** 218-834-6591 - VHF 119.325

**MnWAS Loc/Hrs:** Arrival/Departure Building - Code  
posted on bulletin board

**Attended:** All/Mon-Fri/0800-1700

**Available Fuel:** Mogas, 100LL, Jet A - 100LL & Mogas available 24  
hours with credit card, Jet A after hours call 218-830-  
0470 or 2478

**FBO(s):** T. H. Aero - 218-830-0470 - casey@th-aero.com -  
www.th-aero.com

**Businesses:** Up North Aerials - 218-240-1492 -  
upnorthaerials@yahoo.com

**Ground Transport:** Courtesy car

**Food Service:** None

**Dining:** 4 miles: Blackwoods - 218-834-3846; Culver's -  
218-834-1350; Dairy Queen - 218-834-4105; Do North  
Pizzeria - 218-834-3555; Dunnigan's Pub & Grub -  
218-834-2300; Judy's Café - 218-834-4802; Louise's  
Place - 218-834-2176; McDonald's - 218-834-5099;  
Northshore Café - 218-834-1234; Pizza Hut -  
218-834-2727; Subway - 218-834-6447; The Landing  
Sports Bar - 218-834-5191; Vanilla Bean -  
218-834-3714; Vietnamese Lantern - 218-834-4373;  
Carmody 61 - 218-834-1102

**Lodging:** Superior Shores - 218-834-5671 - 6 miles  
Viking Motel - 218-834-2645 - 4 miles  
Country Inn - 218-834-5557 - 4 miles  
AmericInn Motel - 218-834-3000 - 4 miles  
Lighthouse Bed & Breakfast - 218-834-4814 - 4 miles  
Voyageur Motel - 218-834-3644 - 4 miles  
Two Harbors B & R Motel - 218-834-5254 - 4 miles

**Airport Events:** Pancake Breakfast - July

**Underwing Camp:** Yes

**Campgrounds:** Burlington Bay Campground - 218-834-2021  
Airport camping area

**Local Attractions:** Lakeview National Golf Course - 218-834-2664 -  
Holes: 18  
Lighthouse Point & Harbor Museum - 218-834-5798  
Harbor viewing

**Comments:** Additional airport manager contact number -  
218-830-0470

Field Elev: 1073' TPA: 1873' (800' AGL)

Two Harbors - TWM



SEC. CH: GREEN BAY

LAT: 47-02-56.9N

LONG: 091-44-42.8W

Approaches: RNAV

COMM: 122.9 (L)

WX: VHF 119.325

APP: 125.45 DLH CTR: 127.9 MSP

GCO: 121.725

Notes:  
Pilot Controlled Lighting - See A/FD  
for Details

Runway 15/33 Closed to Wheel  
Aircraft Winter Months



Two Harbors Municipal - Richard B. Helgeson Field

## Tyler - 63Y

Hwy 7 NW of town, Tyler, MN 56178

---



**Airport Manager:** Robert Wolfington III -  
507-247-5556 -  
cityadmin@heartlandpower.org

**Contact Person:** Dean Beck - 507-247-5176

**AWOS/ASOS:** None

**MnWAS Loc/Hrs:** None

**Attended:** Unattended

**Available Fuel:** None

**FBO(s):** None

**Businesses:** Johnson's Ag-Air Inc. - 507-247-3986 - 122.9 -  
KJ2364@gmail.com

**Ground Transport:** Lincoln County Heartland -  
[www.co.lincoln.mn.us/Departments/Transportation.htm](http://www.co.lincoln.mn.us/Departments/Transportation.htm)

**Food Service:** None

**Dining:** Kronborg - 507-247-5680 - 1 mile  
Timber Tavern - 507-247-5560 - ½ mile

**Lodging:** Tyler Motel - 507-247-3211 - 1 mile

**Airport Events:** None reported

**Underwing Camp:** No

**Campgrounds:** Stoney Point - 4 miles

**Local Attractions:** Golf Course - next to airport - 507-247-3242  
Lincoln County Fair  
Danebod Lutheran Church Family Camps  
Aebleskiver Days

**Comments:** Open year round  
Call for airport conditions during Winter months  
Underwing camping - no facilities, pre-notification &  
approval required



Field Elev: 1742' TPA: 2540' (798' AGL)

Tyler - 63Y

SEC. CH: OMAHA

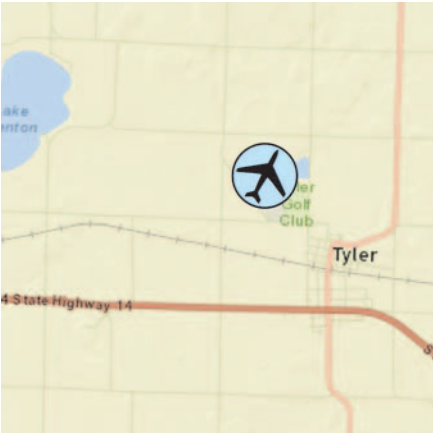
LAT: 44-17-29.878N

LONG: 096-09-01.121W

Approaches: Visual Only

COMM: 122.9

CTR: 127.1 MSP



**Notes:**

Runway Lighted Dusk to Dawn

Call Ahead for Conditions During Winter Months

Arrival/Departure Building located in golf course clubhouse adjacent to airport on southeast corner



**Tyler Municipal Airport**

## Wadena - ADC

www.wadena.org

33512 County Highway 77, Wadena, MN 56482

---



**Airport Manager:** Bradley Swenson - 218-631-7707 -  
cityadmin@wadena.org

**Contact Person:** Bradley Swenson - 218-631-7707

**AWOS/ASOS:** 218-631-7774 - VHF 128.325

**MnWAS Loc/Hrs:** Arrival/Departure Building - 24 hours

**Attended:** Unattended

**Available Fuel:** 100LL, Mogas - available 24 hours with credit card

**FBO(s):** None

**Businesses:** Janson Flying Service, Inc. - 218-631-9049 - 122.8 -  
darreljansonflying@hotm.com

**Ground Transport:** Friendly Rider - 218-631-5730 or 888-773-5500 -  
www.co.wadena.mn.us  
Courtesy car

**Food Service:** None

**Dining:** Numerous restaurants

**Lodging:** Brookside Motel - 218-631-2930 - 8 miles  
AmericInn Motel - 218-631-1580 - 7 miles  
Eastwood Inn of Wadena - 218-632-4000 - 5 miles

**Airport Events:** Fly-In/Drive-In - June

**Underwing Camp:** No

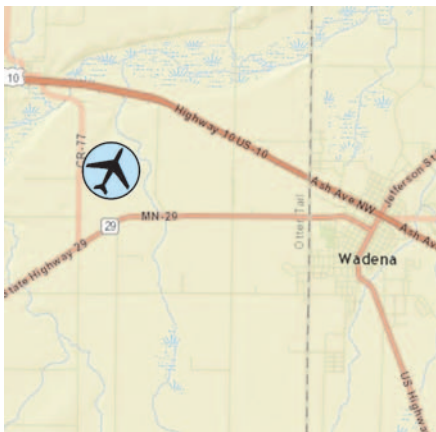
**Campgrounds:** Sunny Brook Park - 7½ miles East

**Local Attractions:** Whitetail Run Golf Course - 218-631-7778 - 11 miles  
Sunny Brook Park - 7½ miles East  
Black Groves City Park - 1 mile  
Maslowski Wellness and Research Center - 3 miles

**Comments:** Airport contact phone - 218-631-7707  
After hours phone - 218-631-7705  
Free tiedowns

Field Elev: 1368' TPA: 2368' (1000' AGL)

Wadena - ADC



SEC. CH: TWIN CITIES

LAT: 46-26-48.000N

LONG: 095-12-42W

Approaches: RNAV

COMM: 122.8 (L)

WX: VHF 128.325

CTR: 126.1 MSP

GCO: 121.725



Notes:  
Pilot Controlled Lighting -  
See A/FD for Details

Wadena Municipal Airport

## Walker - Y49

Hwy 371 N of town, Walker, MN 56484

---



**Airport Manager:** Ken Bresley - 218-547-1616 -  
modhomes@eot.com

**Contact Person:** Terri Bjorklund - 218-547-5503 -  
terrib@arvig.net

**AWOS/ASOS:** 218-547-2451 - VHF 119.0

**MnWAS Loc/Hrs:** Arrival/Departure Building - 24 Hours

**Attended:** Unattended

**Available Fuel:** 100LL - available 24 hours with credit card

**FBO(s):** None

**Businesses:** None

**Ground Transport:** Courtesy Car

**Food Service:** None

**Dining:** Jimmy's Family Restaurant - 218-547-3334 - 4 miles  
Outdoorsman - 5 miles

**Lodging:** AmericInn Motel - 800-634-3444 - 4 miles  
Country Inn Suites - 800-456-4000 - 6 miles  
Chase Hotel On The Lake - 218-547-7777 - 5 miles

**Airport Events:** None reported

**Underwing Camp:** No

**Campgrounds:** Shores of Leech Lake  
U.S. Forest Service

**Local Attractions:** Wedge Wood Golf Course  
Tianna Country Club & Golf Course - Holes: 18  
Trap Range adjacent to airport  
Shingobee Connection Trail - Bike trail across from  
airport

**Comments:** None



Field Elev: 1348' TPA: 2348' (1000' AGL)

Walker - Y49



SEC. CH: TWIN CITIES

LAT: 47-09-34.130N

LONG: 094-38-43.24W

Approaches: RNAV

COMM: 122.9 (L)

WX: VHF 119.0

CTR: 134.75 MSP



Note:  
Pilot Controlled Lighting - See A/FD  
for Details

Walker Municipal Airport



## Warren - D37



Hwy 1 E of town, Warren, MN 56762

---

**Airport Manager:** Aaron Peterson - 218-201-0652 -  
aaron@advantageagair.com

**Contact Person:** Shannon Mortenson - 218-745-5343  
shannonm@warrenminnesota.com

**AWOS/ASOS:** None

**MnWAS Loc/Hrs:** None

**Attended:** Unattended

**Available Fuel:** None

**FBO(s):** None

**Businesses:** Advantage Ag Air - 218-745-7607 - 122.7 -  
aaron@advantageagair.com  
Radium, Inc. - 218-745-4507 -  
dwpeterson@invisimax.com

**Ground Transport:** Tri-Valley Transportation -  
[www.tvoc.org/services/transportation](http://www.tvoc.org/services/transportation)

**Food Service:** None

**Dining:** Uptown Café - 218-745-7636 - 2 miles  
Mick's of Warren - 218-745-4546 - 2 miles  
The W - 218-745-4001 - 2 miles

**Lodging:** Elm Crest Motel - 218-745-4721 - 2 miles

**Airport Events:** None reported

**Underwing Camp:** Yes

**Campgrounds:** Holiday Park - R.V.(s), campers, tents

**Local Attractions:** Golf Course - 218-745-4028 - Holes: 9  
Swimming  
Softball complex  
Tennis  
Frisbee golf  
Pedestrian/bike path  
3 parks

**Comments:** Caution for aerial applicators during summer months.  
Use appropriate runway for wind conditions. No  
crosswind training without manager's permission.  
To contact airport manager, send text to listed phone  
number. Voice calls to airport contact person.

Field Elev: 888' TPA: 1688' (800' AGL)

Warren - D37



SEC. CH: TWIN CITIES  
LAT: 48-11-14.908N  
LONG: 096-43-01.218W  
Approaches: RNAV  
COMM: 122.8  
APP: 118.1 GFK



Notes:  
Runway 12/30 Lighted Dusk to Dawn  
Runway 4/22 Not Plowed Winter Months

Warren Municipal Airport

## Warroad - RRT

www.visitwarroad.com\airport

36955 County Road 13, Warroad, MN 56763



**Airport Manager:** Jeremy Hahn - 218-386-1691 -  
warroadairport@mncable.net

**Contact Person:** Jeremy Hahn - 218-386-1691 -  
warroadairport@mncable.net

**AWOS/ASOS:** 218-386-1813 - VHF 119.925

**MnWAS Loc/Hrs:** Arrival/Departure Building - 24 hours

**Attended:** All/M-F/0700-1700

**Available Fuel:** 100LL, Jet A - available 24 hours with credit card

**FBO(s):** None

**Businesses:** None

**Ground Transport:** Courtesy car; car rental - ABS Auto Sales, Roseau -  
218-463-1255 or 218-242-0353; Casino Shuttle -  
218-386-3381

**Food Service:** Catering available

**Dining:** Patch Restaurant - 218-386-2082; Dairy Queen -  
218-386-2187; American Legion - 218-386-1625;  
Subway - 218-386-2680; M&K Takeouts -  
218-386-3335; Izzy's Lounge & Grill - 218-386-2723;  
Sprinsteel Resort - 218-386-1000; Joe's Place -  
218-386-2900; Daisy Garden Restaurant -  
218-386-1763; Main Street Bar & Grill - 218-386-9955;  
Nomad Tavern - 218-386-4808; Willows Restaurant -  
218-386-3381; Bec's Drive-In - 218-386-2340

**Lodging:** Super 8 Motel - 218-386-3723 - 2 miles  
Patch Motel - 218-386-2723 - 2 miles  
Can-Am - 218-386-3807 - 2 miles  
7 Clans Casino - 218-386-3381

**Airport Events:** Lion's Annual Fly-In - February - skis on Warroad River  
Annual Mid-July Summer Fly-In

**Underwing Camp:** Yes

**Campgrounds:** Municipal Campground - 218-386-1454 - 3 miles - on  
Lake of the Woods - warroadcampground@mncable.net

**Local Attractions:** Warroad Estates Golf Course - adjacent to the airport -  
Holes: 18  
Lake of the Woods  
Beltrami Island State Forest  
Public Library & Heritage Center  
Seven Clans Casino  
exceptional buildings, housing, public library & museum  
Marvin Windows plant tours - 218-386-1430 extension  
422.  
The Shed - Classic Car Collection - 218-386-2211

**Comments:** U.S. Customs - 218-386-2796 or 218-386-1676 or  
218-386-3202

Field Elev: 1076' TPA: 1876' (800' AGL)

Warroad - RRT



SEC. CH: TWIN CITIES  
LAT: 48-56-29.300N  
LONG: 095-20-54.5W  
Approaches: ILS RNAV NDB  
LANDING RIGHTS AIRPORT  
Calm Wind Rwy 31  
COMM: 123.05 (L)  
WX: VHF 119.925  
CTR: 134.75 MSP  
GCO: 121.725



Notes:  
Pilot Controlled Lighting -  
See A/FD for Details

Runway 4/22 Closed Winter  
Months

Warroad International Memorial Airport



## Waseca - ACQ

35493 - 110th Street, Waseca, MN 56093



**Airport Manager:** Maynard Stensrud - 507-835-5920 -  
msstensrud@hotmail.com

**Contact Person:** Maynard Stensrud - 507-835-5920 -  
msstensrud@hotmail.com

**AWOS/ASOS:** 507-835-3657 - VHF 118.425

**MnWAS Loc/Hrs:** Arrival/Departure Building - 24 hours

**Attended:** All/Mon-Fri/0800-1800

**Available Fuel:** 100LL, Mogas - after hours call 507-351-1094

**FBO(s):** Stensrud Aviation - 507-835-5920 - 122.8 -  
msstensrud@hotmail.com

**Businesses:** Minnesota Skydivers Club, Inc. - 952-492-7758 -  
ptgaukstad@frontiernet.net - www.mnskydive.com  
Southern Minnesota Skydiving, LLC - 507-521-0551 -  
scott-234@hotmail.com -  
www.southernminnesotaskydiving.com

**Ground Transport:** Taxi Connection - 507-833-5588  
Flying Time Taxi - 507-521-6000

**Food Service:** None

**Dining:** Pheasant Café - 507-835-1259 - 2 miles; El Molino  
Mexican Restaurant - 507-835-4223 - 2 miles; China  
Buffet - 507-835-2699 - 3 miles; The Boat House Grill -  
507-835-2419 - 3 miles; El Tequita Mexican Grill -  
507-835-4060 - 3 miles; Godfathers Pizza -  
507-835-8135 - 3 miles; Pizza Ranch - 507-835-9080 -  
3 miles

**Lodging:** American Motel - 507-835-4300 - 2½ miles  
Crossings of Waseca - 507-835-0022 - 3 miles

**Airport Events:** Fly-In - second Sunday in August

**Underwing Camp:** Yes

**Campgrounds:** Kiesler's Clear Lake Campground

**Local Attractions:** Waseca Golf & Country Club  
Clear Lake  
Loon Lake  
Kiesler's Campground  
Farmamerica-Minnesota Agricultural Interpretive Center  
Antiques & specialty shops  
Medford Outlet Center  
Cabela's - Owatonna

**Comments:** Aerobatic activity in vicinity of airport  
Parachuting activity  
Auto fuel also available



Field Elev: 1127' TPA: 1920' (793' AGL)

Waseca - ACQ



SEC. CH: OMAHA  
LAT: 44-04-24.470N  
LONG: 093-33-10.597W  
Approaches: VOR RNAV  
COMM: 122.8 (L)  
WX: VHF 118.425  
CTR: 132.35 MSP



Notes:  
Pilot Controlled Lighting - See A/FD  
for Details

Waseca Municipal Airport

## Waskish - VWU

www.upperredlakeassn.com

26170 Old Crow Road NE, Waskish, MN 56685

---



**Airport Manager:** Ray Berger - 218-766-1523 -  
rberger@paulbunyan.net

**Contact Person:** Ray Berger - 218-766-1523 -  
rberger@paulbunyan.net

**AWOS/ASOS:** 218-647-8415 - VHF 124.175

**MnWAS Loc/Hrs:** None

**Attended:** Unattended

**Available Fuel:** None

**FBO(s):** None

**Businesses:** None

**Ground Transport:** West Wind - 218-647-8998  
Paul Bunyan Transit - [www.paulbunyantransit.com](http://www.paulbunyantransit.com)

**Food Service:** West Wind

**Dining:** West Wind - 218-647-8998 - ¼ mile

**Lodging:** Becon Harbor Resort (motel & camping) -  
218-647-8291 - 3 miles  
Cookie's Lodging/Guiding - 218-647-8391 - ½ mile  
West Wind - 218-647-8998

**Airport Events:** None reported

**Underwing Camp:** No

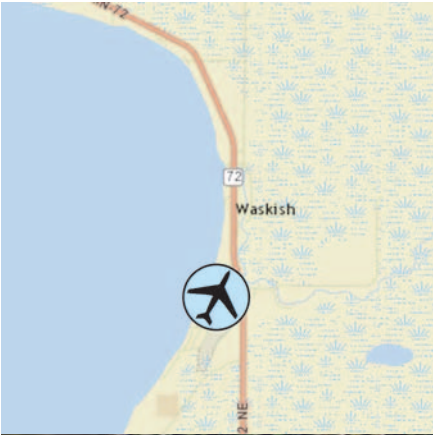
**Campgrounds:** State Campground - 1 mile  
Hillman's Campground - 218-647-8893 - ¾ mile

**Local Attractions:** Fishing/hunting (Upper Red Lake)  
Eagle's nest on airport property  
Big Bog State Park  
Shopping at North Country Food & Fuel (NCFE) and  
Sandy's Gift Shop

**Comments:** Area has many acres of wild rice fields that provide nesting areas for an abundance of water fowl. Area has many miles of wilderness roads that provide access to Big Bog State Park and other wilderness sites. Bear Paw Guides - [www.bearpawguides.com](http://www.bearpawguides.com)  
Electrical outlets available near aircraft tie-downs.

Field Elev: 1181' TPA: 2181' (1000' AGL)

Waskish - VWU



SEC. CH: TWIN CITIES  
LAT: 48-09-14.865N  
LONG: 094-31-00.840W  
Approaches: Visual Only  
COMM: 122.9  
WX: VHF 124.175  
CTR: 120.9 MSP



Waskish Municipal Airport

## Wells - 68Y

www.cityofwells.net

54720 Highway 109, Wells, MN 56097



---

**Airport Manager:** Robin Leslie - 507-553-6371 -  
rleslie@cityofwells.net

**Contact Person:** Mike Pyzick - 507-525-2418 -  
cityshop@cityofwells.net

**AWOS/ASOS:** None

**MnWAS Loc/Hrs:** Arrival/Departure Building - 24 hours

**Attended:** May-Oct/Mon-Fri/0730-2000, Nov-Apr/Mon-Fri/0800-1700

**Available Fuel:** 100LL - fuel truck, after hours call 507-553-3100

**FBO(s):** Wells Aviation, Inc. - 507-553-3100 -  
wellsav@bevcomm.net

**Businesses:** Thisius Flying Service LLP - 507-553-6242 -  
thisius@bevcomm.net

**Ground Transport:** Prairie Express Transit Service - www.co.faribault.mn.us  
Wells Police Department - 507-553-5824

**Food Service:** None

**Dining:** Wildcats Grill - 507-553-3153  
Jakes's Pizza - 507-553-5050  
Dairy Queen Restaurant - 507-553-3813

**Lodging:** The Inn at Wells - 507-553-5211 - 2½ miles

**Airport Events:** Fly-In Breakfast - July

**Underwing Camp:** Yes

**Campgrounds:** County Park, Phil's Park - 8 miles

**Local Attractions:** Golf course located by Thompson Park - Holes: 9  
Swimming pool  
Theater (open Friday-Monday)  
2 parks & playgrounds


**Comments:** Camping available to pilots & passengers only

Field Elev: 1119' TPA: 2019' (900' AGL)

Wells - 68Y



SEC. CH: OMAHA  
LAT: 43-43-59.836N  
LONG: 093-47-00.816W  
Approaches: Visual Only  
COMM: 122.9  
CTR: 127.75 MSP



Wells Municipal Airport



## Wheaton - ETH

www.cityofwheaton.com

6425 State Highway 27, Wheaton, MN 56296



---

**Airport Manager:** Kris Krenz - 320-563-4110 -  
cityadministrator@cityofwheaton.com

**Contact Person:** Kris Krenz - 320-563-4110 -  
cityhall@cityofwheaton.com

**AWOS/ASOS:** 320-563-4975 - VHF 118.775

**MnWAS Loc/Hrs:** None

**Attended:** Unattended

**Available Fuel:** None

**FBO(s):** Wheaton-Dumont Aerial Spraying, LLC - 320-563-  
8152 - 122.8 - kevin.grimes@wdcoop.com -

**Businesses:** None

**Ground Transport:** Local police - 320-422-7700  
Rainbow Rider - www.rainbowriderbus.com

**Food Service:** None

**Dining:** Country Corner Cafe - 320-563-4646 - 3 miles

**Lodging:** Wheaton Inn - 320-563-8236 - 3 miles

**Airport Events:** None reported

**Underwing Camp:** Yes

**Campgrounds:** Traverse County Fairgrounds - Wheaton  
Traverse County Park - Lake Traverse

**Local Attractions:** Wheaton Country Club & Golf Course - adjacent to  
airport  
Traverse County Historical Society Museum  
Lake Traverse - 3 miles West  
World's Largest Mallard  
Wheaton Community Library

**Comments:** City of Wheaton web site - www.cityofwheaton.com  
Additional contact phone number - 320-563-4195

Field Elev: 1023' TPA: 2000' (976' AGL)

Wheaton - ETH



SEC. CH: TWIN CITIES  
LAT: 45-46-49.658N  
LONG: 096-32-37.673W  
Approaches: RNAV  
COMM: 122.8 (L)  
WX: VHF 118.775  
CTR: 126.1 MSP  
RCO FSS (MOX): 122.25



Notes:  
Pilot Controlled Lighting -  
See A/FD for Details  
Runway 6/24 Not Plowed  
Winter Months

Wheaton Municipal Airport

## Willmar - BDH

www.willmarmn.gov

6600 Highway 40 West, Willmar, MN 56201



**Airport Manager:** Megan DeSchepper - 320-235-8311 -  
mdeschepper@willmarmn.gov

**Contact Person:** Eric Rudningen - 320-894-1872 -  
erudningen@tds.net

**AWOS/ASOS:** 320-235-8287 - VOR 113.7

**MnWAS Loc/Hrs:** Arrival/Departure Building - 24 hours

**Attended:** All/Mon-Fri/0800-1700

**Available Fuel:** 100LL, Jet A - available 24 hours with credit card, for  
full service contact Oasis Aero

**FBO(s):** Oasis Aero, Inc. - 320-894-1872 - 122.8 -  
oasisaero@gmail.com - www.oasisaero.com

**Businesses:** Eric's Aviation Services, Inc. - 320-894-1872 - 122.8 -  
erudningen@tds.net  
Weep No More, LLC - 320-295-1671 - 122.8 -  
paul@weepnomorellc.com - www.weepnomorellc.com

**Ground Transport:** Enterprise - 320-214-0744;  
Courtesy car;  
Central MN Taxi - 320-444-3044;  
Central Community Transit - 320-214-7433 -  
www.cctbus.org

**Food Service:** Vending machines

**Dining:** Perkins - 2 miles; Green Mill - 5 miles; Applebee's -  
3 miles; McDonald's - 3 miles; Burger King - 3 miles;  
Dairy Queen - 3 miles; Grizzly's Bar & Grill - 2 miles

**Lodging:** Holiday Inn - 5 miles - 320-235-6060  
Days Inn - 5 miles

**Airport Events:** None reported

**Underwing Camp:** No

**Campgrounds:** 5 campgrounds nearby; Sibley State Park

**Local Attractions:** Eagle Creek Golf Course - 320-235-1166; Valley Golf  
Course - 320-235-6790; Robbins Island Park;  
Kandiyohi County Historical Museum; Willmar Fest -

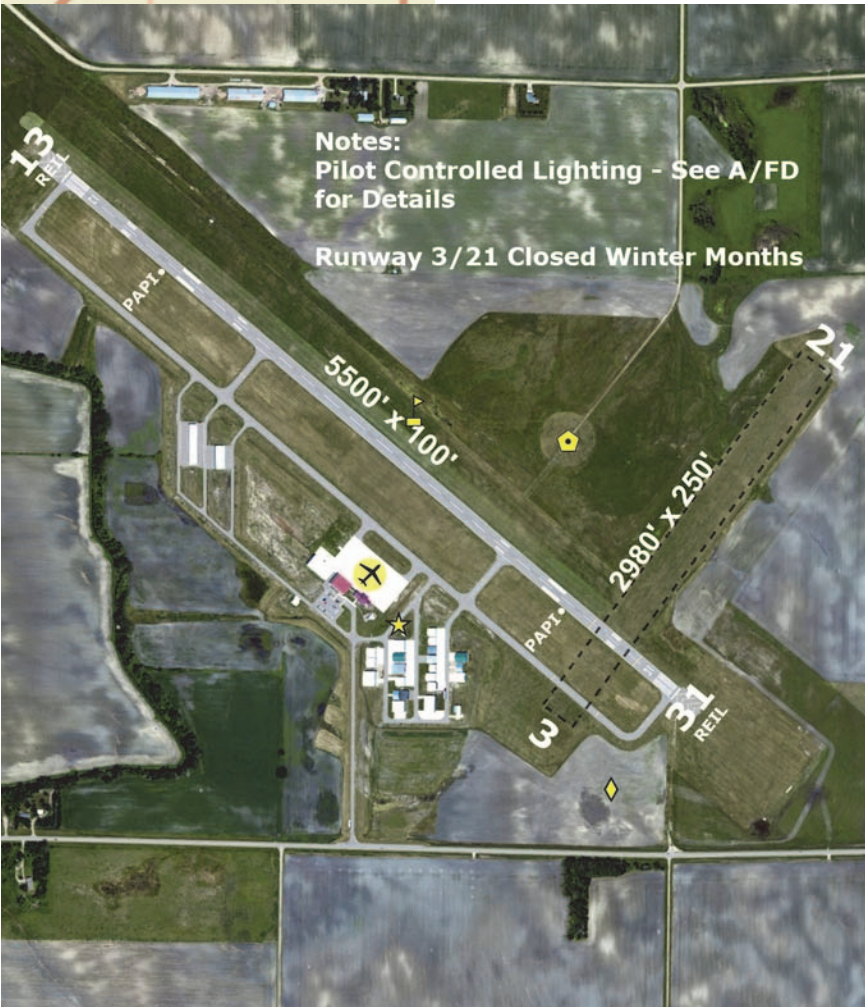
**Comments:** Crosswind Runway 3/21 closed November-May

Field Elev: 1126' TPA: 2100' (974' AGL)

Willmar - BDH



SEC. CH: TWIN CITIES  
LAT: 45-07-01.300N  
LONG: 095-07-45.6W  
Approaches: ILS VOR RNAV  
COMM: 122.8 (L)  
WX: VOR 113.7  
CTR: 125.5 MSP  
RCO 122.15



Willmar Municipal Airport - John L. Rice Field

## Windom - MWM

www.windom-mn.com

48572 County Road 28, Windom, MN 56101



**Airport Manager:** Brian Underwood - 507-830-0273 -  
horsepoor\_ridefast@hotmail.com

**Contact Person:** Brian Underwood - 507-830-0273 -  
horsepoor\_ridefast@hotmail.com

**AWOS/ASOS:** 507-831-1833 - VHF 118.525

**MnWAS Loc/Hrs:** Arrival/Departure Building - 24 hours

**Attended:** Unattended

**Available Fuel:** 100LL, Jet A - available 24 hours with credit card

**FBO(s):** None

**Businesses:** Olsem Aerial Application Services LLC - 507-360-  
1281 - oaasllc@gmail.com

**Ground Transport:** Courtesy car available - contact airport manager  
Cottonwood County Transit -  
[www.co.cottonwood.mn.us/transit.html](http://www.co.cottonwood.mn.us/transit.html)

**Food Service:** Vending available

**Dining:** Jack Slades - 507-831-2280 - 2½ miles  
Godfather's Pizza - 507-831-4836 - 3 miles  
Hardees - 507-831-3429 - 3 miles  
China Restaurant - 507-831-5998 - 2½ miles  
McDonald's - 507-831-5303 - 3 miles  
Bergen Bar & Grill - 507-831-2200 - 12 miles  
PJ's Bar & Grill - 507-831-2734 - 3 miles  
River City Eatery - 507-832-8383 - 3 miles  
Subway - 507-831-4221 - 3 miles

**Lodging:** Windom Family Inn - 507-831-3111 - 2½ miles  
Red Carpet Inn - 507-831-1120 - 3 miles  
Guardian Inn - 507-831-1809 - 2½ miles

**Airport Events:** Fly-In Breakfast weekend prior to Labor Day weekend

**Underwing Camp:** Yes

**Campgrounds:** Kilen Woods State Park - 507-662-6258 - 11 miles  
City Park - 4 miles  
County Park - Talcot Lake - 17 miles

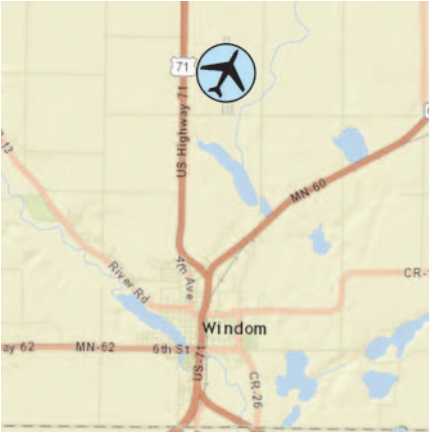
**Local Attractions:** Windom Golf Course - golf carts for rent - Holes: 9  
Cottonwood Lake - 4 miles - swimming, fishing  
Riverfest - second weekend in June  
Flea Market - first weekend in November  
Jeffers Petroglyphs - 507-628-5591 - 16 miles -  
[www.jefferspetroglyphs.com](http://www.jefferspetroglyphs.com)

**Comments:** None



Field Elev: 1411' TPA: 2211' (800' AGL)

Windom - MWM



SEC. CH: OMAHA  
LAT: 43-54-48.246N  
LONG: 095-06-33.870W  
Approaches: RNAV  
COMM: 122.9 (L)  
WX: VHF 118.525  
CTR: 127.1 MSP



Windom Municipal Airport

## Winona - ONA

www.winairaviation.com

106 Galewski Drive, Winona, MN 55987



**Airport Manager:** Keith Nelson - 507-457-8274 -  
knelson@ci.winona.mn.us

**Contact Person:** George Bolon - 507-452-2220 -  
airport@hbc.com

**AWOS/ASOS:** 507-453-2991 - 118.075

**MnWAS Loc/Hrs:** See FBOs

**Attended:** All/Mon-Fri/0800-1630

**Available Fuel:** 100LL, Jet A - after hours call 507-429-6321 or 507-313-8720

**FBO(s):** Win Air Aviation Services - 507-452-2220 - 122.8 -  
airport@hbc.com - www.winairaviation.com

**Businesses:** Winona State University - 800-342-5978 -  
www.winona.edu

**Ground Transport:** Taxi - 507-452-3331  
Hertz Rent-a-Car - 507-454-2888  
Enterprise - 507-454-4462  
Winona Transit - www.cityofwinona-mn.com

**Food Service:** None

**Dining:** Zesto - 5 blocks  
Ground Round - 507-452-3390 - 3 miles  
Green Mill - 8 miles  
Perkins - 507-452-1618 - 8 miles  
Winona Family Restaurant - 507-454-5104 - 4 miles  
Signatures - 507-454-3767 - 10 miles - transportation  
possible  
Bub's Brewing Co. - 507-457-3121 - 5 miles

**Lodging:** Riverport Inn (Best Western) - 507-452-0606 - 8 miles  
The Plaza Hotel & Suites - 507-453-0303 - 7 miles  
Days Inn - 507-454-6930 - 4 miles  
Holiday Inn Express & Suites - 507-453-0303 - 8 miles

**Airport Events:** Fly-In - Sunday after July Fourth weekend

**Underwing Camp:** No

**Campgrounds:** Prairie Island Campground - 507-452-4501 - 4 miles

**Local Attractions:** Westfield Golf Course - 507-452-8700 - 3 miles; Cedar  
Valley Golf Course - 507-457-3129 - 15 miles; Winona  
Golf Course - 507-452-3535 - 10 miles  
Winona County History Center - 507-454-2723  
Minnesota Marine Art Museum - 507-474-6626 - 4 miles  
Great River Shakespeare Festival - June & July  
Minnesota Beethoven Festival - first 2 weeks of July

**Comments:** The natural beauty of the Winona area is unmatched.  
Biking, skiing, fishing, hunting, boating, hiking and  
swimming are readily available; or enjoy the world class  
stained glass windows and landmark architecture.

Field Elev: 656' TPA: 1656' (1000' AGL)

Winona - ONA



SEC. CH: Green Bay  
LAT: 44-04-39.166N  
LONG: 091-42-32.506W  
Approaches: ILS RNAV  
Calm Wind Rwy 30  
Right Traffic Rwy 30  
COMM: 122.8 (L)  
WX: 118.075  
CTR: 128.6 MSP  
RCO FSS: 122.15



Notes:  
Pilot Controlled Lighting - See A/FD for  
Details

Winona Municipal Airport - Max Conrad Field

## Winsted - 1ØD

3234 - 230th Street, Winsted, MN 55395

---



**Airport Manager:** David Meyer - 320-485-2201 -  
publicworks@winsted.mn.us

**Contact Person:** David Meyer - 320-485-2366 -  
publicworks@winsted.mn.us

**AWOS/ASOS:** None

**MnWAS Loc/Hrs:** Arrival/Departure Building - 24 hours

**Attended:** Unattended

**Available Fuel:** 100LL - available 24 hours with credit card

**FBO(s):** None

**Businesses:** Mason Air - 952-353-1658 - 122.9 -  
masonair@live.com - www.MasonAir.biz

**Ground Transport:** Contact - 320-485-3891  
Trailblazer Transit - www.trailblazertransit.com

**Food Service:** Convenience Stores - 1 mile

**Dining:** The Pantry - 320-485-9172 - 1 mile  
Blue Note Bar & Ballroom - 320-485-9698 - 1 mile  
Subway - 320-485-2000 - 1 mile  
V's Grill - 320-485-3333 - 1 mile  
Roadhouse Coffee Shop - 320-485-2217 - 1 mile  
The Corner Bar & Grill - 320-485-4288 - 1 mile

**Lodging:** Winsted Motel - 320-485-4441 - 1 mile

**Airport Events:** None reported

**Underwing Camp:** Yes

**Campgrounds:** None

**Local Attractions:** Shadow Brook Golf Course - 3 miles  
Winsted Lake  
7 municipal parks  
1 county park; Luce Line Trail  
Winstock Country Music Festival -  
www.winstockfestival.com - June - adjacent to airport

**Comments:** Additional information phone - 320-485-2366  
City web site - www.winsted.mn.us




Field Elev: 1030' TPA: 1830' (800' AGL)

Winsted - 1ØD



SEC. CH: TWIN CITIES  
LAT: 44-56-59.866N  
LONG: 094-04-00.903W  
Approaches: Visual Only  
COMM: 122.9  
CTR: 125.5 MSP



Winsted Municipal Airport



## Worthington - OTG

www.ci.worthington.mn.us/Airport.htm

1698 Airport Road North, Worthington, MN 56187



**Airport Manager:** Todd Wietzema - 507-372-8650 -  
twietzema@ci.worthington.mn.us

**Contact Person:** Cameron Johnson - 507-376-9293 or  
cell 507-360-3731 -  
cameron@integrityaviation.com

**AWOS/ASOS:** 507-376-9441 - VOR 110.6

**MnWAS Loc/Hrs:** Arrival/Departure Building - 24 hours

**Attended:** All/Mon-Fri/0800-1700

**Available Fuel:** 100LL, Jet A - available 24 hours with credit card

**FBO(s):** Integrity Aviation, Inc. - 507-376-9293 - 122.8 -  
cameron@integrityaviation.com -  
www.integrityaviation.com

**Businesses:** None

**Ground Transport:** Worthington Taxi Service - 507-372-4300  
Scholtes Auto World Rental - 507-376-3136  
Airport courtesy car  
Prairieland Transit - 507-376-3322

**Food Service:** Catering & kitchenette facilities  
Complimentary condiments & beverages

**Dining:** Ground Round - 1 mile  
Perkins - 507-372- 7761 - 1 mile  
Hickory Lodge - 507-372-2001 - 1 mile  
Many fast food restaurants - 1 mile

**Lodging:** Travel Lodge - 507-372-2991 - 1 mile  
AmericInn Motel - 507-376-4500 - 1 mile  
Comfort Suites - 507-295-9185 - 1 mile  
Holiday Inn Express - 507-372-2333 - 1 mile

**Airport Events:** None reported

**Underwing Camp:** Yes

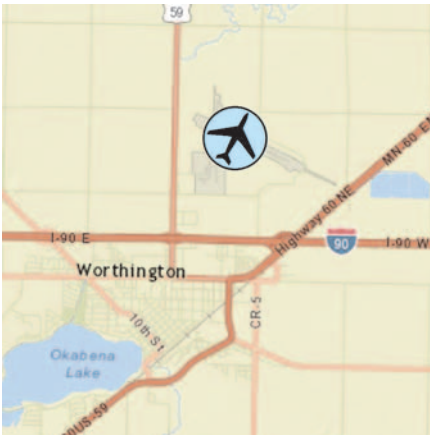
**Campgrounds:** Olson Campgrounds - 507-329-0760

**Local Attractions:** Prairie View Golf Course - 507-372-8670 - Holes: 18  
Worthington Country Club - 507-376-5142 - Holes: 18  
Pioneer Village  
Olson Campground  
20 municipal parks  
Lake Okabena

**Comments:** Flocks of seagulls and migrating waterfowl frequently  
on airport; additional information phone -  
507-360-3731; for all services contact Integrity Aviation,  
Inc.; conference/meeting room; pilot's lounge; flight  
planning facility; overnight hangar service; tiedowns; "T"  
hangars available for lease; Jet A refueling truck  
located at airport.

Field Elev: 1574' TPA: 2400' (826' AGL)

Worthington - OTG



SEC. CH: OMAHA  
LAT: 43-39-18.200N  
LONG: 095-34-45.100W  
Approaches: ILS VOR RNAV  
COMM: 122.8 (L)  
WX: VOR 110.6  
CTR: 132.05 MSP  
RCO FSS: 122.1R 110.6T



Worthington Municipal Airport

# **PUBLIC SEAPLANE BASES**

---

---

## **FDC Notice**

Excerpt from FDC Notice: FDC 4/0811 Special Notice

In the interest of National Security and to the extent practicable, pilots are advised to avoid the airspace above, or in proximity to, sites such as power plants, dams, refineries, industrial complexes, military facilities and other similar facilities. Pilots should not circle as to loiter in the vicinity of such facilities

Seaplane pilots should check for these facilities in proximity to the waters where they intend to operate.

## SEAPLANE OPERATIONS

### 1. State of Minnesota

A. Minnesota Rules 8800.2600 Compliance with Marine Traffic Rules: All seaplanes must comply with marine traffic rules to the extent that such rules do not interfere with the safe operations of aircraft.

B. Minnesota Rules 8800.2700 Approaches and Takeoffs: All approaches to and takeoffs from the water area shall be made in such a manner as to clear all structures on the land by at least 100 feet, and wherever the area of the body of water will permit, such landing and takeoffs shall be made at a distance of not less than 300 feet, both laterally and vertically, from any boat or person on the surface of the water, or as near to 300 feet as the area of the water will permit.

C. Seven-County Metro Area Operations: Department of Transportation, Office of Aeronautics Minnesota Rules 8800.2800; Seaplane operations are permitted only on the following public waters within the seven-county metro area.

8800.2800 Subp. 3. Prohibited operations: Seaplane operations are prohibited on all public waters within the seven-county metro area not listed in subpart 2; also see subpart 5.

### Authorized Landing Sites for Seaplane Operations in the Seven County Metro Area

Seaplane operations are permitted only on the following bodies of water in the Seven County Metropolitan Area. The coordinates listed are approximate.

<b>Anoka County</b>		
Centerville Lake .....	45° 9.6'	93° 4.2'
Coon Lake .....	45° 17.8'	93° 10.5'
George Watch Lake .....	45° 10.6'	93° 5.4'
Ham Lake .....	45° 15.4'	93° 13.4'
Lake George .....	45° 21.6'	93° 20.2'
Linwood Lake .....	45° 21.1'	93° 6.5'
Martin Lake .....	45° 23.1'	93° 5.0'
Mississippi River		
Otter Lake .....	45° 7.4'	93° 2.5'
Peltier Lake .....	45° 10.7'	93° 3.6'
Pickrel Lake .....	45° 20.3'	93° 26.9'
Reshenau Lake .....	45° 9.1'	93° 5.9'
Rice Lake .....	45° 20.3'	93° 8.8'
Round Lake .....	45° 4.4'	93° 10.7'
<b>Carver County</b>		
Goose Lake .....	44° 53.5'	93° 50.6'
Hazeltine Lake .....	44° 50.2'	93° 35.2'
Lake Minnewashta .....	44° 52.8'	93° 36.6'
Lake Patterson .....	44° 50.0'	93° 52.4'
Lake Riley .....	44° 50.1'	93° 31.3'
Lake Waconia .....	44° 52.2'	93° 46.9'
Lundsten Lake .....	44° 52.1'	93° 42.6'
Mud Lake .....	44° 56.5'	93° 47.2'
Oak Lake .....	44° 57.3'	93° 47.7'
Parley Lake .....	44° 52.8'	93° 43.7'
Pierson Lake .....	44° 49.7'	93° 41.6'
Tiger Lake .....	44° 46.6'	93° 57.3'

**Dakota County**

Alimagnet Lake	44° 45.0'	93° 15.0'
Byllesby Reservoir	44° 30.9'	92° 58.9'
Crystal Lake	44° 43.3'	93° 15.9'
Lake Marion	44° 39.6'	93° 16.5'
Mississippi River		
Orchard Lake	44° 42.1'	93° 18.6'
*St. Croix River		

**Hennepin County**

Bryant Lake	44° 52.7'	93° 25.8'
Diamond Lake	45° 12.1'	93° 30.5'
Eagle Lake	45° 4.4'	93° 24.9'
Fish Lake	45° 5.3'	93° 27.9'
French Lake	45° 10.7'	93° 30.5'
Lake Independence	44° 1.7'	93° 28.9'
**Lake Minnetonka	44° 56.7'	93° 32.7'

**Seaplane Operations are NOT permitted on the following portions of**

**Lake Minnetonka:**

<i>Black Lake</i>	44° 55.9'	93° 38.1'
<i>Emerald Lake</i>	44° 55.8'	93° 40.3'
<i>French Lake</i>	44° 57.5'	93° 35.0'
<i>Forest Lake</i>	44° 57.4'	93° 38.0'
<i>Gray's Bay</i>	44° 57.2'	93° 29.6'
<i>Libb's Lake</i>	44° 56.8'	93° 29.2'
<i>Peavy Lake</i>	44° 57.9'	93° 32.2'
<i>Seton Lake</i>	44° 56.0'	93° 38.8'
<i>Tanager Lake</i>	44° 57.7'	93° 33.8'

**Hennepin County Continued**

Lake Sarah	45° 4.1'	93° 41.3'
Medicine Lake	45° 0.3'	93° 24.8'
Mississippi River		
Ox Yoke Lake	44° 58.3'	93° 44.7'
Schmidt Lake	45° 2.4'	93° 26.0'
Whaletail Lake	44° 56.3'	93° 43.6'

**Ramsey County**

Bald Eagle Lake	45° 6.3'	93° 1.1'
**Lake Owasso	45° 2.2'	93° 7.2'
Long Lake	45° 4.17'	93°
12.02'		
Mississippi River		
Turtle Lake	45° 5.9'	93° 8.3'
**White Bear Lake	45° 4.2'	92° 58.3'

**Scott County**

Cedar Lake	44° 35.4'	93° 31.4'
Geis Lake	44° 41.2'	93° 32.8'
Pleasant Lake	44° 36.3'	93° 33.8'
Prior Lake East	44° 44.1'	93° 24.6'
Prior Lake West	44° 42.8'	93° 26.8'
Spring Lake	44° 42.1'	93° 28.6'



**Washington County**

Big Carnelian Lake.....	45° 8.0'	92° 48.6'
Big Marine Lake.....	45° 13.3'	92° 52.6'
Clear Lake.....	45° 15.5'	93° 0.3'
Forest Lake.....	45° 16.9'	92° 58.1'
Lake Elmo.....	44° 58.9'	92° 53.1'
Mississippi River		
Oneka Lake.....	45° 10.8'	92° 58.2'
*St. Croix River		

\*Pilots are requested to maintain 2000 feet above the terrain while flying over portions of the St. Croix River designated and depicted on the Federal charts as "National Scenic Riverway" administered by the National Park Service.

\*\*All seaplane operations are prohibited from 11 AM (CDST) to 6 PM (CDST) on Saturdays, Sundays, and national legal holidays between June 1 and September 15 on the following public waters:

1. Lake Minnetonka and all bays and lakes therein.
2. White Bear Lake and all bays and lakes therein.
3. Lake Owasso and all bays and lakes therein.

This restriction does not apply to the private or personal seaplane licensee while operating to and from the licensed base subject to the following conditions:

1. Such operations are limited to a maximum of one takeoff and one landing during these restricted hours; and
2. Such operations are authorized only when lake traffic and use permit such operations to be conducted in a safe and reasonable manner.

## SEAPLANE OPERATIONS

D. Department of Natural Resources  
NR #1 Minnesota State Park Rules

"It is unlawful for any person to land any aircraft on lands or waters totally within the boundaries of any State Park except by permit or on a designated airport or landing strip or in making an emergency landing, conducting rescue operations or in conducting or assisting in the conduct of official business of the United States of America, the State of Minnesota, or the County in which the park is located."

**Bear Head Lake State Park**

Bear Head Lake  
Square Lake  
Blueberry Lake

**Blue Mound State Park**

Upper Mound Lake  
Lower Mound Lake

**Camden State Park**

Browner Lake

**Fort Snelling State Park**

Snelling Lake  
Gun Club Lake

**George H. Crosby Manitou State Park**

Benson Lake

**Glacial Lake State Park**

Signalness Lake  
Mountain Lake

**Glendalough State Park**

Annie Battle Lake  
Sunset Lake  
Molly Stark Lake

**Hayes Lake State Park**

Hayes Lake

**Itasca State Park**

Lake Itasca  
Elk Lake  
Various Others

**Lake Bronson State Park**

Lake Bronson

**Lake Carlos State Park**

Hidden Lake

**Lake Louise State Park**

Lake Louise

**Lake Maria State Park**

Maria Lake  
Slough Lake  
Bjorkland Lake  
Putnam Lake

**Maplewood State Park**

Beers Lake  
Twenty-One Lake  
Various Others

**Mille Lacs Kathio State Park**

Ogechie Lake  
Shakopee Lake

**Rice Lake State Park**

Rice Lake

**Savanna Portage State Park**

Savanna Lake  
Wolf Lake  
Lake Shumway  
Loon Lake

**Scenic State Park**

Coon Lake  
Tell Lake  
Sandwick Lake

**Sibley State Park**

Swan Lake

**Split Rock Creek State Park**

Split Rock Lake

**William O'Brien State Park**

Lake Alice

Lakes totally within the boundaries of a State Park. For possible additions or changes contact the Division of Parks and Recreation.

To obtain maps of the above State Parks, call or write to:

Division of Parks and Recreation  
Department of Natural Resources  
500 LaFayette Road  
St. Paul, MN 55155-4039  
651-296-6157 / 888-646-6367

# SEAPLANE OPERATIONS

DNR-Migratory Waterfowl Sanctuary Order Number 30

It has been determined in the best interests of proper game management to have waters set aside for migratory waterfowl feeding and resting areas. Therefore, the Department of Natural Resources prescribes the following regulations relating thereto:

## Waterfowl Hunting Regulations

### **Motors prohibited on migratory waterfowl feeding and resting areas.**

Annually a list of waters is designated by Commissioner's Order and by posting as migratory waterfowl feeding and resting areas during the open waterfowl season. No persons other than agents of the Commissioner in the performance of their duties may use any kind of motor propelled watercraft or aircraft on the listed waters during the open migratory waterfowl season. For current information concerning the restricted water areas and the Migratory Waterfowl Sanctuary Order Number 30, call the Department of Natural Resources at 651-296-6517 or 888-646-6367.

## 2. Federal

A. Regulations regarding flights over chartered National Park Service Areas, U.S. Fish and Wildlife Service areas, and U.S. Forest Service Areas.

The landing of aircraft is prohibited on lands or waters administered by the National Park Service, the U.S. Fish and Wildlife Service, or the U.S. Forest Service without authorization from the respective agency. Exceptions include 1) when forced to land due to an emergency beyond the control of the operator, 2) at officially designated landing sites, and 3) on approved official business of the United States Government.

All aircraft are requested to maintain a minimum altitude of 2000 feet above the terrain of the following: National Parks, Monuments, Seashores, Lakeshores, Recreation Areas and Scenic Riverways administered by the National Park Service, National Wildlife Refuges, Big Game Refuges, Game Ranges, and Wildlife Ranges administered by the U.S. Fish and Wildlife Service, and Wilderness and Primitive Areas administered by the U.S. Forest Service.

..... Depicts the boundary of National Park Service Areas, U.S. Fish and Wildlife Service Areas, and U.S. Forest Service Wilderness Primitive Areas on NOAA Sectional Aeronautical Charts.

B. Departments that have or may have additional restrictions

(1) Department of the Interior - National Parks, Forests

A. National Wildlife Refuge

Restrictions as printed on current NOAA Sectional Aeronautical Charts

<b>Refuge</b>	<b>Location</b>
Agassiz	Thief River Falls
Big Stone	Ortonville
Tamarac	Detroit Lakes
Rice Lake	Aitkin
Mille Lacs	Isle
Sherburne	Saint Cloud

## SEAPLANE OPERATIONS

### B. Voyageurs National Park

Due to the presence of the spiny water flea an emergency closure has been implemented effective May 10, 2007. Seaplane operations are prohibited on all lakes within Voyageurs National Park until further notice except:

Kabetogama Lake  
Namakan Lake  
Rainy Lake  
Sand Point Lake

Superintendent  
Voyageurs National Park  
360 Highway 11 East  
International Falls, MN 56649-8904  
(218) 283-6600

### C. St. Croix National Scenic Riverway

Restrictions as printed on current NOAA Sectional Aeronautical Chart

Superintendent  
National Park Service  
PO Box 708  
St. Croix Falls, WI 54024  
(715) 483-3284

### (2) Department of Agriculture - National Forests

#### A. Chippewa National Forest

No Restrictions as of January 1, 1983

U.S.D.A. Forest Service  
402 - 11th Street SE  
Grand Rapids, MN 55744  
(218) 327-4175

#### B. Superior National Forest

Restrictions within the Boundary Waters Canoe Area Wilderness (BWCAW)

Prohibited areas: P-204, P-205, and P-206 - surface to 4000' MSL - as depicted on the current Minnesota Aeronautical Chart and the Green Bay and Twin Cities NOAA Sectional Aeronautical Charts.

U.S.D.A. Forest Service  
402 - 11th Street SE  
Grand Rapids, MN 55744  
(218) 327-4175

### (3) Minnesota DNR - Fergus Falls

Restricted with specific provisions: Orwell Dam and Reservoir - Fergus Falls, Minnesota

DNR Wildfire  
1509 First Avenue North  
Fergus Falls, MN 56537  
218-739-7576

# Seaplane Base Index

Ident.	City	Airport Name
BDE	Baudette	Baudette International Airport & Seaplane Base
96M	Bemidji	Moberg Air Base
CDD	Crane Lake	Scott's Seaplane Base
M69	Deerwood	Birch Lake Seaplane Base
DYT	Duluth	Sky Harbor Airport & Seaplane Base
M16	East Gull Lake	Steamboat Bay Seaplane Base
Y63	Elbow Lake	Elbow Lake-Pride of the Prairie Seaplane Base
9Y5	Eveleth	Sky Harbor Seaplane Base
ØG5	Grand Marais	Grand Marais-Cook County Seaplane Base
9MNØ	Hibbing	Carey Lake Seaplane Base
Ø9I	International Falls	International Falls Seaplane Base
Ø9Y	Inver Grove Heights	Wipline Seaplane Base
8Y4	Lino Lakes	Surfside Seaplane Base
12D	Tower	Tower Municipal Seaplane Base
M49	Waubun	Jolly Fisherman Seaplane Base

---

## Invasive Species Alert for Seaplane Pilots

Seaplane pilots are asked to be aware of the presence of invasive and exotic species in many bodies of water within and adjacent to the State of Minnesota. These include: Eurasian water milfoil, zebra mussels, and the spiny water flea to name a few. The Department of Natural Resources appreciates any efforts seaplane pilots can provide in preventing the spread of these damaging species. Pilots can help prevent the spread of these species via seaplanes by scrubbing the hull of the plane or floats while still in the water of the infected lake, especially important if the aircraft has been moored on an infested lake for more than a few hours. The removal of water from float compartments prior to departure is encouraged to further limit the possibility of transporting these species which could infect other bodies of water. If possible, just prior to takeoff raise and lower your water rudders a number of times to help clear any aquatic hitchhikers. After takeoff at a safe altitude, if conditions permit, raise and lower your water rudders a number of times while still over the waters that you departed to clear aquatic plants from the water rudders and cables.

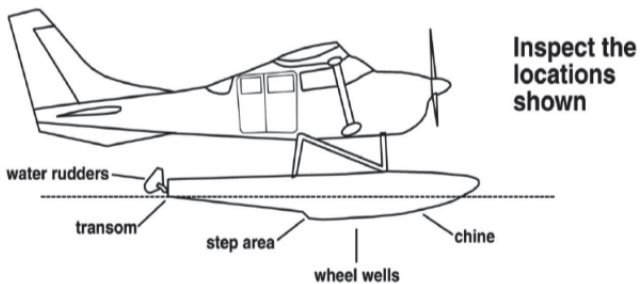
For the most current and complete list of lakes that harbor invasive species and how to do your part to prevent transporting them by seaplane, please visit the Minnesota Department of Natural Resources website at [www.dnr.state.mn.us/invasives/index.html](http://www.dnr.state.mn.us/invasives/index.html) for guidance. Remember, it is against Minnesota law to transport aquatic species from one body of water to another.



# PLEASE HELP STOP AQUATIC HITCHHIKERS!

## BEFORE leaving / takeoff:

- ✓ **Inspect** the floats for aquatic invasive species



- ✓ **Remove** aquatic plants and aquatic animals from floats and rigging
- ✓ **Pump** the floats

It is illegal to introduce nonnative species into Minnesota waters.

Thank you! Minnesota Department of Natural Resources  
and MN Seaplane • Pilots Association



## Baudette - BDE

1103 Airport Road NW, Baudette, MN 56623

---



**Airport Manager:** Adam Forsberg - 218-839-1067 - adam@aeromn.com

**Contact Person:** Adam Forsberg - 218-634-1923 - adam@aeromn.com

**AWOS/ASOS:** 218-634-3080 - VHF 126.775

**MnWAS Loc/Hrs:** Arrival/Departure Building - see attendance schedule

**Attended:** Apr-Oct/All/0800-2000, Nov-Mar/All/0800-1800

**Available Fuel:** 100LL, Jet A - after hours call 218-839-6488

**FBO(s):** Adventure North Flying Service LLC - 218-634-1923 - 122.8 - [adventurenorthllc@gmail.com](mailto:adventurenorthllc@gmail.com) - [www.adventurenorthflying.com](http://www.adventurenorthflying.com)

Aitkin Aviation LLC - 218-634-1923 - 122.8 - [aerominnnesota@gmail.com](mailto:aerominnnesota@gmail.com) - [www.aitkinaviation.com](http://www.aitkinaviation.com)

**Businesses:** None

**Ground Transport:** Courtesy car

**Food Service:** Vending machines

**Dining:** BAUDETTE ½ mile: McDonald's; Northlake Café; Rosalie's Restaurant & Lounge; Alice's Restaurant; Subway

Additional Dining: Resorts on the South Shore (12 miles), Resorts in the Northwest Angle and Islands, Birchdale, Roosevelt, and Williams

**Lodging:** Walleye Inn - 218-634-1550 - ½ mile  
Baudette Motel - 218-634-2600 - ¾ mile  
AmericInn Motel - 218-634-3200

**Airport Events:** None reported

**Underwing Camp:** Yes

**Campgrounds:** Lake of the Woods Campgrounds - 218-634-1694

**Local Attractions:** Oak Harbor Golf Course & Tennis Club - 218-634-9939  
Many local resorts within 12 miles of airport

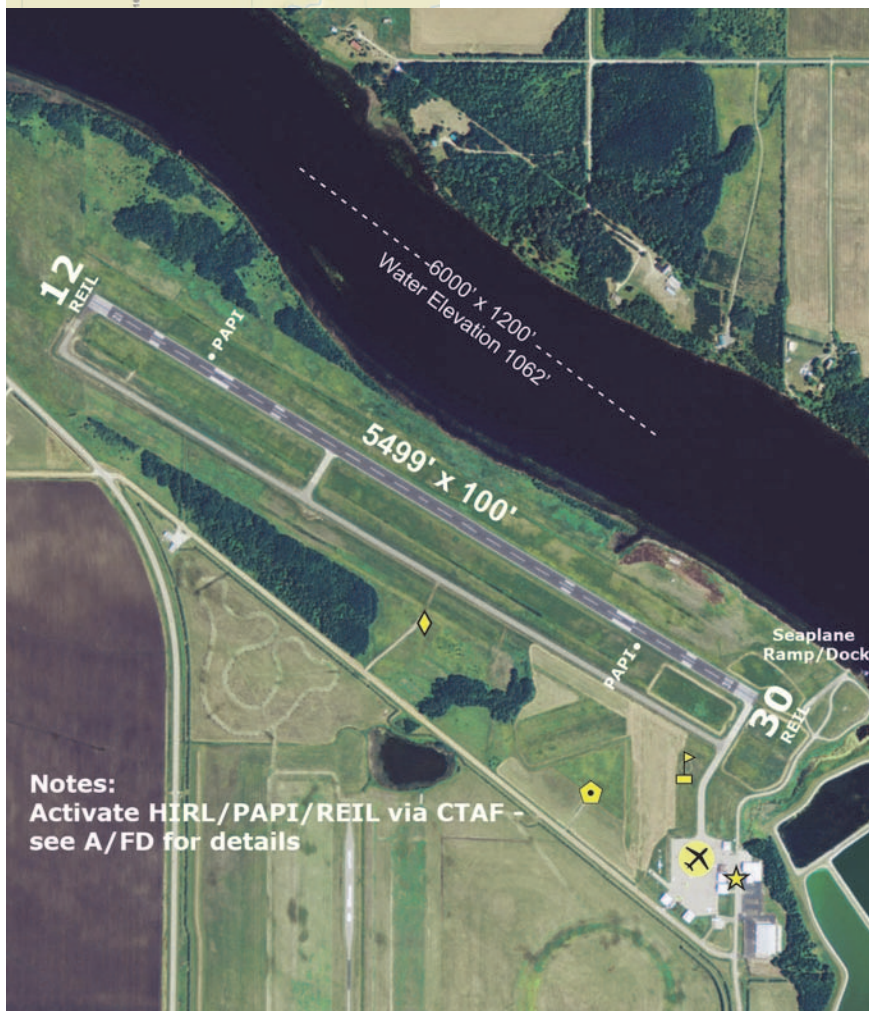
**Comments:** Port of Entry - U.S. Customs available 24 hours with notification (218-634-2803 or 218-634-2661). Canadian Customs for seaplanes only - skis in the winter. Aircraft storage & tiedown areas, land & seaplanes. VOR/DME weather reporting on request 218-634-1923.

Field Elev: 1086' TPA: 2000' (914' AGL)

Baudette - BDE



SEC. CH: TWIN CITIES  
LAT: 48-43-38.700N  
LONG: 094-36-37.1W  
Approaches: ILS VOR-DME RNAV  
AIRPORT OF ENTRY  
Calm Wind Rwy 12  
COMM: 122.8 (L)  
WX: VHF 126.775  
RCO FSS: 122.4



Baudette International Airport

## Bemidji - 96M

2795 Aero Drive NW, Bemidji, MN 56601

---



**Airport Manager:** Paul Grand - 218-444-9164 -  
prgfish@yahoo.com

**Contact Person:** Paul Grand - 218-444-9164 -  
prgfish@yahoo.com

**AWOS/ASOS:** 218-755-2575 - VOR 110.0

**MnWAS Loc/Hrs:** None

**Attended:** Unattended

**Available Fuel:** Mogas, 100LL - with prior coordination, 619-993-9164

**FBO(s):** None

**Businesses:** None

**Ground Transport:** Paul Bunyan Transit - [www.paulbunyantransit.com](http://www.paulbunyantransit.com)

**Food Service:** None

**Dining:** None

**Lodging:** None

**Airport Events:** None reported

**Underwing Camp:** No

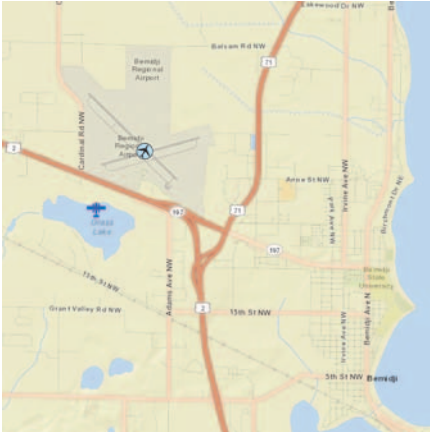
**Campgrounds:** Bemidji State Park  
KOA  
Hamilton's

**Local Attractions:** Bemidji Town & Country Club; Castle Highlands; Greenwood Golf Course; Sandtrap Golf Course; Maple Ridge Golf Course; Statues of Paul Bunyan & Babe the Blue Ox; Bemidji State Park; 300 lakes & 88 resorts for fishing, swimming & boating; wooded areas for hunting, hiking, bike trails, cross-country skiing & campgrounds; Bemidji Woolen Mills; Concordia Language Village; Bemidji State University; first city on Mississippi River; Itasca State Park where you can visit the Headwaters of the Mississippi River

**Comments:** Airport manager's cell phone 619-993-9164  
Visitor's web site - [www.visitbemidji.com](http://www.visitbemidji.com)  
University web site - [www.bemidjistate.edu](http://www.bemidjistate.edu)

Field Elev: 1370' TPA: 1670' (300' AGL)

Bemidji - 96M



SEC. CH: TWIN CITIES  
LAT: 47-29-58.826N  
LONG: 094-56-43.008W  
Approaches: Visual Only  
COMM: 122.800  
WX: VOR 110.0



Moberg Air Base Seaplane Base



## Crane Lake - CDD

www.scottsoncranelake.com

7546 Gold Coast Road, Crane Lake, MN 55725

---



**Airport Manager:** Darrell Scott - 218-993-2341 -  
scottsresort@frontiernet.net

**Contact Person:** Darrell Scott - 218-993-2341 -  
scottsresort@frontiernet.net

**AWOS/ASOS:** 218-993-2467 - NDB 385

**MnWAS Loc/Hrs:** Lobby - see attendance schedule

**Attended:** May-Sep/All/0700-1900

**Available Fuel:** Mogas, 100LL - after hours or outside attendance  
schedule, call 218-993-2341

**FBO(s):** None

**Businesses:** None

**Ground Transport:** None

**Food Service:** Restaurant on airport

**Dining:** On airport

**Lodging:** On airport

**Airport Events:** None reported

**Underwing Camp:** No

**Campgrounds:** Scott's Resort & Seaplane Base - On airport

**Local Attractions:** Vermilion River Greens Golf Club - 12 miles  
Voyaguers National Park

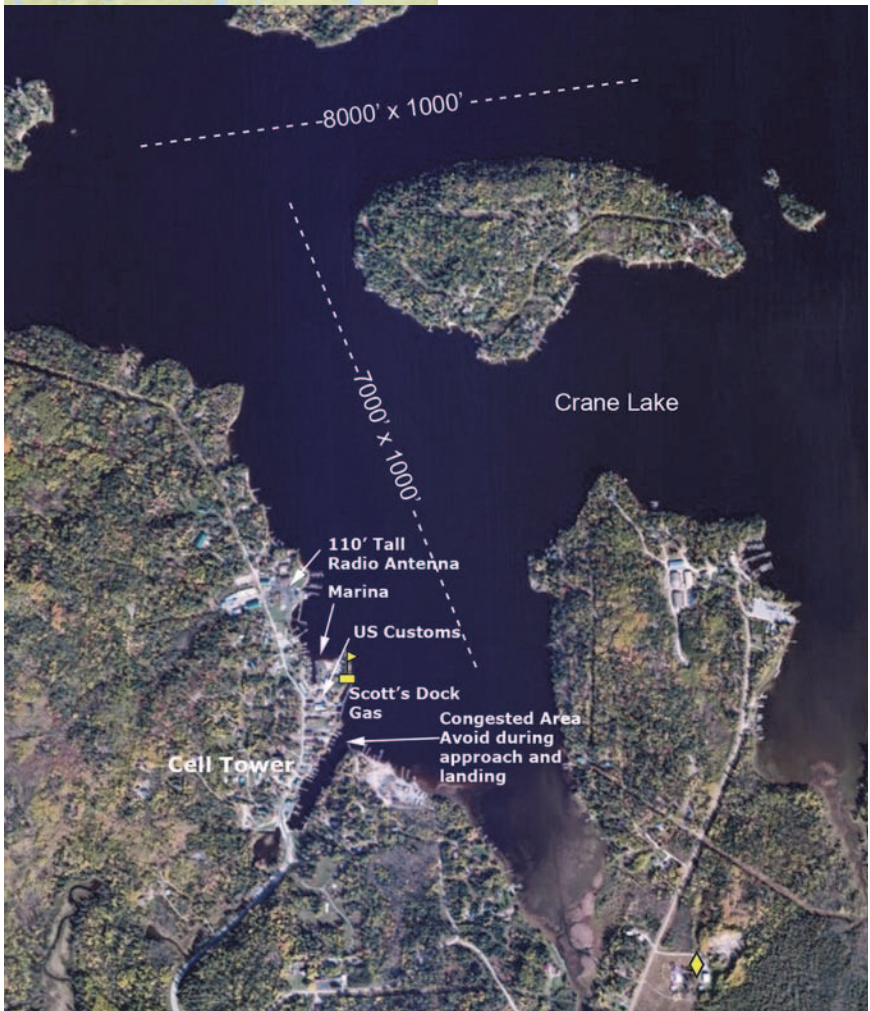
**Comments:** U.S. Customs - 218-993-2321 - Summer - 7:00 AM -  
6:00 PM; Winter - 10:00 AM - 6:00 PM

Field Elev: 1119' TPA: 1919' (800' AGL)

Crane Lake - CDD



SEC. CH: GREEN BAY  
LAT: 48-15-59.658N  
LONG: 092-29-00.568W  
Approaches: Visual Only  
COMM: 122.800  
WX: NDB 385



Scott's Seaplane Base

## Deerwood - M69

27465 Waffensmith Rd, Deerwood, MN 56444

---



**Airport Manager:** Dave Ramsay - 952-831-6622

**Contact Person:** Dave Ramsay - 952-831-6622 ext 301

**AWOS/ASOS:** None

**MnWAS Loc/Hrs:** None

**Attended:** Unattended

**Available Fuel:** None

**FBO(s):** None

**Businesses:** None

**Ground Transport:** None

**Food Service:** None

**Dining:** Ruttger's Bay Lake Lodge - 218-678-2885 - 3 miles  
Lonesome Pine - 218-678-2874

**Lodging:** Ruttger's Bay Lake Lodge - 218-678-2885 - 3 miles

**Airport Events:** None reported

**Underwing Camp:** Yes

**Campgrounds:** On Bay Lake

**Local Attractions:** Cuyuna Country Club - 218-534-3489; Ruttger's - 218-678-2885 - 3 miles  
Restoration of wood boats on site  
Bay Lake Classics - 218-678-3624

**Comments:** Airport manager & airport information phone number: 952-831-6622 ext 301  
Winter storage of aircraft on floats

Field Elev: 1278' TPA: 1900' (622' AGL)

Deerwood - M69

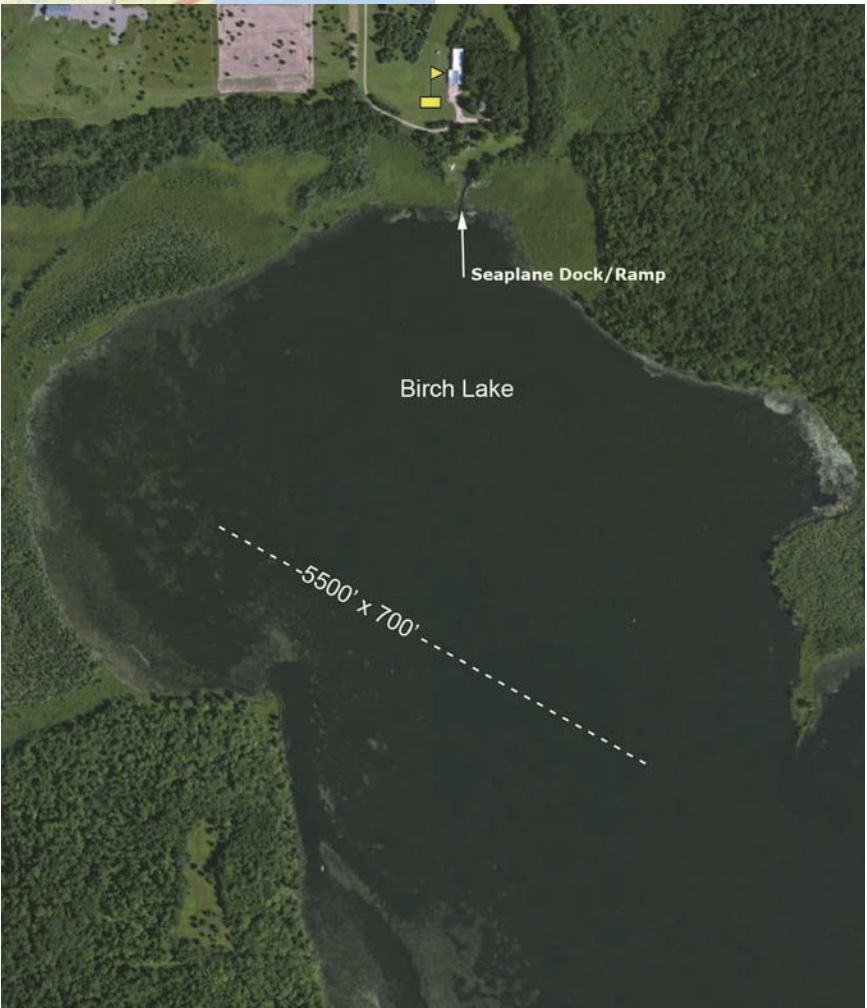
SEC. CH: TWIN CITIES

LAT: 46-22-10.850N

LONG: 093-48-49.92W

Approaches: Visual Only

COMM: 122.900



**Birch Lake Seaplane Base**

## Duluth - DYT

www.duluthairport.com\skyharbor

5000 Minnesota Avenue, Duluth, MN 55802



**Airport Manager:** Brian Madsen - 218-733-0078 -  
bmadsen@duluthairport.com

**Contact Person:** Brian Madsen - 218-733-0078

**AWOS/ASOS:** 218-720-4886 - VHF 119.275

**MnWAS Loc/Hrs:** Arrival/Departure Building - 24 hours

**Attended:** All/All/0800-1700

**Available Fuel:** 100LL - available 24 hours with credit card

**FBO(s):** None

**Businesses:** Hangar 10 Aero - 218-310-2333 -  
h10aero@gmail.com - www.hangar10aerosupply.net

Hatz Bantam Light Sport and Biplane - 218-310-  
2333 - mark@hatzbantam.com -  
www.hatzbantam.com

Jonathan Aero - 218-625-4108 - 122.7 -  
jonathanaero4@gmail.com

Lake Country Air Service, LLC - 612-812-1223 -  
jjustad@tds.net - www.beaverairtours.com

**Ground Transport:** Courtesy bicycles, Taxis available; City bus at nearby  
park - ¼ mile, www.duluthtransit.com; Avis Rental  
Car - 218-727-7233

**Food Service:** Soft drink vending machines; Love Creamery (Ice  
Cream) - weekends Jun-Aug; Restaurant delivery  
(phone numbers listed in A/D building)

**Dining:** Numerous restaurants 5-7 miles, some will deliver

**Lodging:** Numerous hotels 4-7 miles from airport -  
www.visitduluth.com

**Airport Events:** None reported

**Underwing Camp:** Yes

**Campgrounds:** Spirit Mountain - 218-624-8544; Indian Point -  
855-777-0652

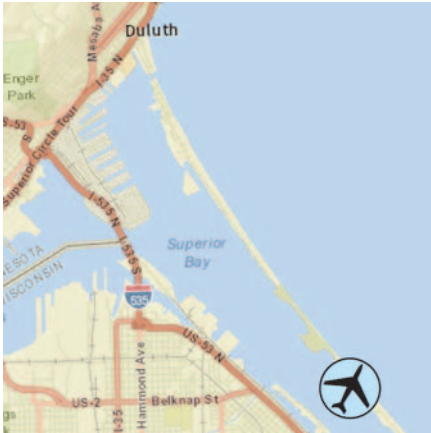
**Local Attractions:** Enger Golf Course; Canal Park; Park Point - Nature  
trail, beach and park (adjacent to airport); Spirit  
Mountain; Great Lakes Aquarium; Lake Superior Zoo;  
Maritime Museum; Aerial Lift Bridge; Duluth  
Entertainment & Convention Center (DECC); Amsoil  
Arena; Bayfront Festival Park; Experience Duluth  
(tours) Bentleyville Tour of Lights (Christmas Season);  
Grandma's Marathon; Tall Ships Festival; DLH Air Show

**Comments:** National Weather Service - 218-729-6697  
U.S. Customs - 218-720-5203 - Airport of Entry  
Duluth Airport Authority - www.duluthairport.com  
When Duluth approach is closed contact Minneapolis  
Center - 127.9



Field Elev: 611' TPA: 1600' (990' AGL)

Duluth - DYT



SEC. CH: GREEN BAY  
 LAT: 46-43-18.699N  
 LONG: 092-02-36.380W  
 Approaches: Visual Only  
 AIRPORT OF ENTRY  
 COMM: 122.7 (L)  
 WX: VHF 119.275  
 APP: 125.45 DLH CTR: 127.9 MSP  
 DLH CLNC DEL: 124.8



**Notes:**  
 Pilot Controlled Lighting - See A/FD  
 for Details

**Caution: Extensive Water Sports in Bay**

**Caution: Turbulence with Northeast Wind Off Lake**

Duluth Sky Harbor Airport

## East Gull Lake - M16

www.maddens.com

11266 Pine Beach Peninsula, Brainerd, MN 56401

---



**Airport Manager:** Ben Thuringer - 218-855-5910 -  
ben@maddens.com

**Contact Person:** Ben Thuringer - 218-855-5910 -  
ben@maddens.com

**AWOS/ASOS:** None

**MnWAS Loc/Hrs:** None

**Attended:** Unattended

**Available Fuel:** None

**FBO(s):** None

**Businesses:** None

**Ground Transport:** None

**Food Service:** Yes

**Dining:** Madden's on Gull Lake - 218-829-2811  
Madden Inn  
Madden Lodge  
Parfecto Pizza

**Lodging:** Madden's on Gull Lake - 218-829-2811  
Madden Inn  
Madden Lodge

**Airport Events:** MSPA Safety Seminar

**Underwing Camp:** No

**Campgrounds:** No

**Local Attractions:** Madden's on Gull Lake Golf Course - 218-829-2811

**Comments:** None

**Field Elev: 1194' TPA: 2200' (1006' AGL) East Gull Lake - M16**



SEC. CH: TWIN CITIES  
LAT: 46-24-46.370N  
LONG: 094-22-14.65W  
Approaches: Visual Only  
Right Traffic Rwy 36W  
COMM: 122.9



**Steamboat Bay Seaplane Base**

## Elbow Lake - Y63

1112 - 2nd Street SW, Elbow Lake, MN 56531



**Airport Manager:** Joe LaRue - 218-685-6594 -  
joe@prairie-air.net

**Contact Person:** Joe LaRue - 218-685-6594 -  
joe@prairie-air.net

**AWOS/ASOS:** 218-685-6456 - VHF 118.075

**MnWAS Loc/Hrs:** Arrival/Departure Building - 24 hours

**Attended:** All/Mon-Fri/0700-1800

**Available Fuel:** 100LL - available 24 hours with credit card

**FBO(s):** Prairie Air, Inc. - 218-685-6594 - 122.9 - joe@prairie-air.net - www.prairie-air.net

**Businesses:** Freedom Sky Tours LLC - 218-731-1334 - 122.9 -  
msieckert@hotmail.com

**Ground Transport:** Courtesy car - call for key  
Rainbow Rider - www.rainbowriderbus.com

**Food Service:** Catering available - 218-685-5100

**Dining:** Han's House - 218-685-4193 - 1 mile  
The Knotty Pine - 218-685-4242 - 1 mile

**Lodging:** Country Inn Motel - 218-685-4511 - ½ mile

**Airport Events:** Annual Fly-In - first weekend in August

**Underwing Camp:** Yes

**Campgrounds:** Tipsinah Mounds Campground - 218-685-5114 - 6 miles

**Local Attractions:** Tipsinah Mounds Golf Course - Pomme de Terre Lake  
Golf Course - 6 miles - 218-685-4271 or  
800-660-8642 - Holes: 18; campgrounds; Pomme de  
Terre Lake

Flekkefest Celebrations - first weekend in August; Grant  
County Historical Museum; excellent fishing & hunting;  
snowmobiling - 120 miles of trails

**Comments:** Airport manager's cell phone - 208-755-5988  
Evening after hours phone - 208-755-5988  
Arrival/Departure Building phone - 218-685-4905  
FBO hours - Mon-Fri, 7:00 AM - 6:00 PM

### Seaplane Operations:

Any person desiring to use the Elbow Lake Seaplane Base must hold at least a Private Pilot Certificate with a seaplane rating and shall obtain the prior permission of the Elbow Lake airport manager for each landing and takeoff.

The Elbow Lake Seaplane Base shall not be used for air tours or air taxi operations and no training flights or multiple operations will be allowed at the Elbow Lake Seaplane Base.



Field Elev: 1206' TPA: 2000' (795' AGL)

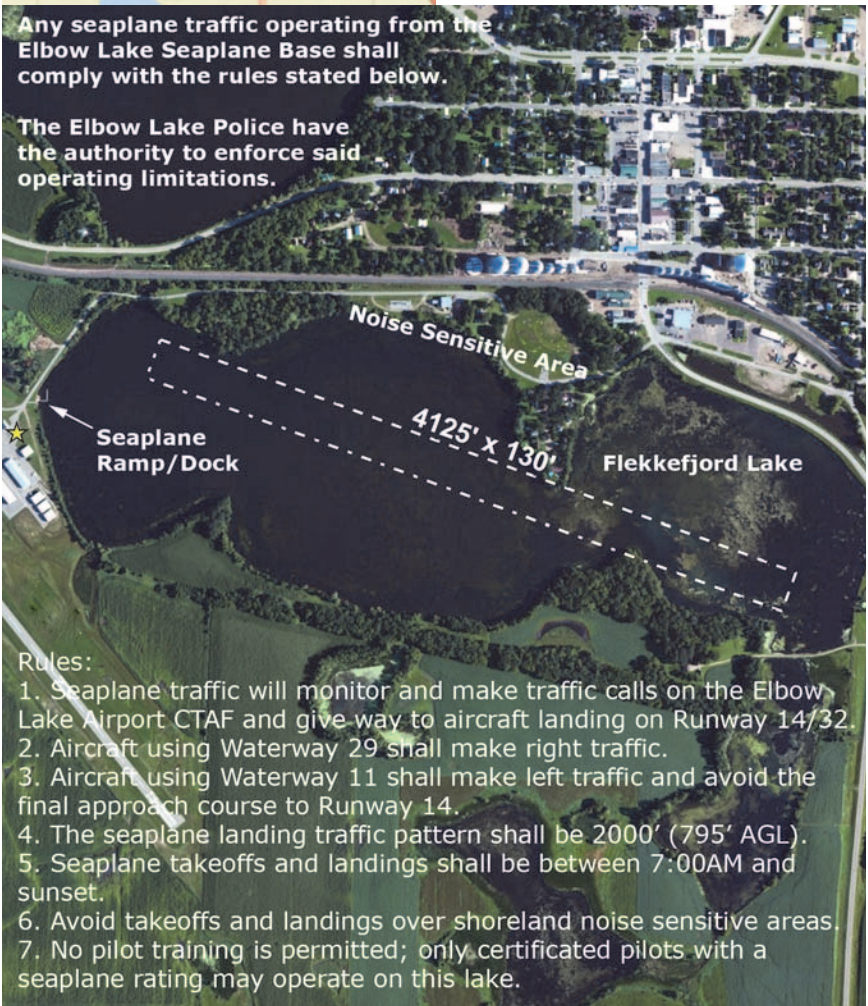
Elbow Lake - Y63



SEC. CH: TWIN CITIES  
LAT: 45-59-05.396N  
LONG: 095-59-30.670W  
Approaches: RNAV  
COMM: 122.9 (L)  
WX: VHF 118.075  
CTR: 126.1 MSP

Any seaplane traffic operating from the Elbow Lake Seaplane Base shall comply with the rules stated below.

The Elbow Lake Police have the authority to enforce said operating limitations.



Rules:

1. Seaplane traffic will monitor and make traffic calls on the Elbow Lake Airport CTAF and give way to aircraft landing on Runway 14/32.
2. Aircraft using Waterway 29 shall make right traffic.
3. Aircraft using Waterway 11 shall make left traffic and avoid the final approach course to Runway 14.
4. The seaplane landing traffic pattern shall be 2000' (795' AGL).
5. Seaplane takeoffs and landings shall be between 7:00AM and sunset.
6. Avoid takeoffs and landings over shoreland noise sensitive areas.
7. No pilot training is permitted; only certificated pilots with a seaplane rating may operate on this lake.

**Elbow Lake Municipal Airport-Pride of the Prairie**



## Eveleth - 9Y5

7487 Ely Lake Drive, Eveleth, MN 55734



---

**Airport Manager:** Gary Ulman - 218-744-1428 -  
taconiteaviation@gmail.com

**Contact Person:** Gary Ulman - 218-744-1428 -  
taconiteaviation@gmail.com

**AWOS/ASOS:** 218-744-2369 - VOR 108.2

**MnWAS Loc/Hrs:** None

**Attended:** All/M-F/0800-1900, All/Sat/0800-1800, All/Sun/0900-  
1700 via EVM

**Available Fuel:** 100LL - after hours call 218-258-3639

**FBO(s):** None

**Businesses:** Taconite Aviation, Inc. - 218-744-1428 -  
taconiteaviation@gmail.com

**Ground Transport:** Quad City Cab - 218-749-5000  
C & M Taxi - 218-749-4000  
Car Rental - Ken Waschke Auto - 218-741-6000  
Arrowhead Transit - [www.arrowheadtransit.com](http://www.arrowheadtransit.com)

**Food Service:** None

**Dining:** K & B Restaurant - 3 miles - 218-744-2772  
Subway - 4 miles - 218-744-2673  
Mary's Morsels & Catering - 218-744-3323 - 4 miles  
Numerous others - 9-10 miles

**Lodging:** Koke's Motel - 218-744-4500 - 4 miles  
Super 8 - 218 744 1661 - 4 miles  
AmericInn - 218-741-7839 - 10 miles  
Holiday Inn Express - 218-741-7411 - 13 miles

**Airport Events:** None

**Underwing Camp:** Yes

**Campgrounds:** Ely Lake Campground - 1 mile  
Biwabik Campground - 20 miles  
Gilbert Sherwood Forest Campground - 6 miles

**Local Attractions:** Eveleth Golf Course - 2 miles - Holes: 9; Virginia Golf  
Course - 12 miles - Holes: 18; Giants Ridge Golf  
Course - 25 miles - Holes: 18; Land of the Loon  
Festival - Mid-June; Hockey Hall of Fame; Taconite  
Mining tours & views; Mesabi bike trail

**Comments:** Private grass strip adjacent to seaplane base  
Lobby door code - 215 (last 3 digits of emergency  
frequency)

Field Elev: 1376' TPA: 2176' (800' AGL)

Eveleth - 9Y5



SEC. CH: GREEN BAY  
LAT: 47-26-38.786N  
LONG: 092-28-33.829W  
Approaches: Visual Only  
COMM: 122.7  
WX: VOR 108.2



Sky Harbor Seaplane Base

## Grand Marais - ØG5

www.royaero.com

123 Airport Road, Grand Marais, MN 55604

---



**Airport Manager:** Rodney Roy - 218-387-3024 -  
airport@boreal.org

**Contact Person:** Dottie & Rodney Roy -  
218-387-3024 - airport@boreal.org

**AWOS/ASOS:** 218-387-1971 - VHF 119.925

**MnWAS Loc/Hrs:** None

**Attended:** Unattended

**Available Fuel:** 100LL, Jet A - for fuel call on 122.8 or 218-387-2012

**FBO(s):** None

**Businesses:** Roy Aero - 218-387-3024 - www.royaero.com

**Ground Transport:** Rentals - Steve's Sports & Auto - 218-387-1060  
Taxi - Harriet Quarles Transportation - 218-387-1801

**Food Service:** Vending

**Dining:** The Landing - ¼ mile

**Lodging:** The Landing - ¼ mile

**Airport Events:** None reported

**Underwing Camp:** No

**Campgrounds:** Pine Mountain Campground - ½ mile  
Devil's Track Campground - 5 miles

**Local Attractions:** Gunflint Hills Golf Course - 4 miles  
Superior National at Lutsen Golf Course - 20 miles  
Harbor of Grand Marais  
Hiking  
Fishing  
Boating  
Mountain bike trails

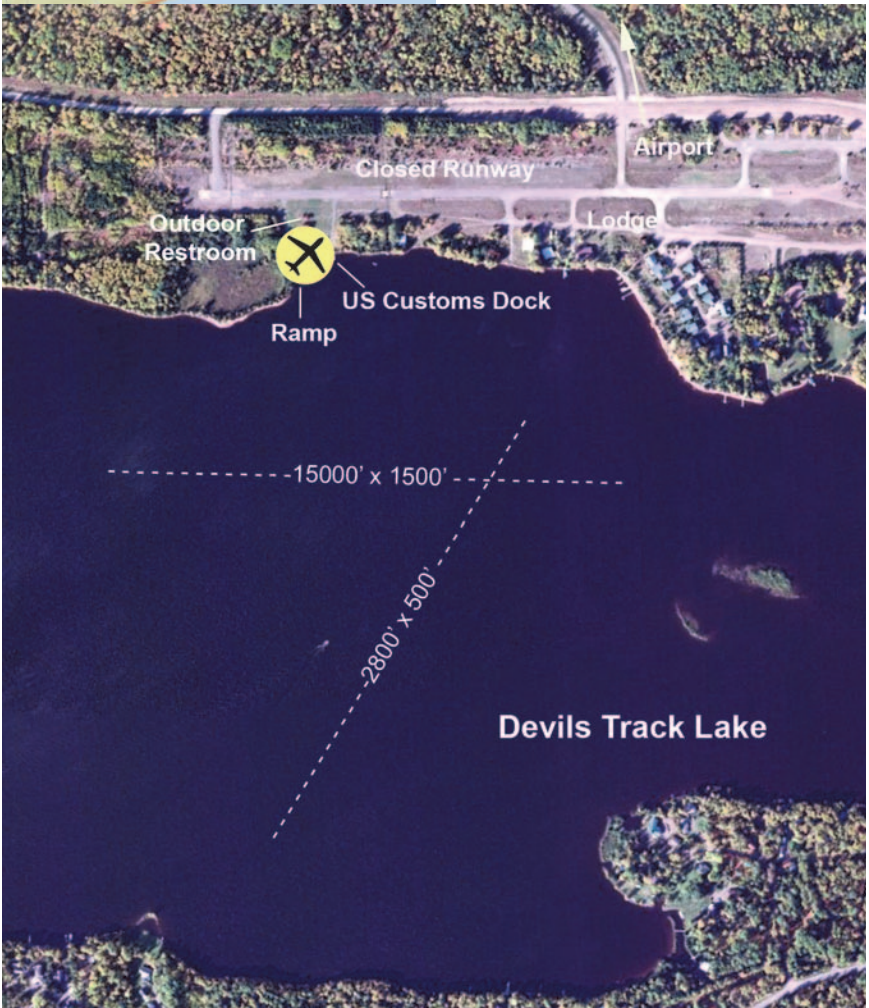
**Comments:** Floating docks, access road & ramp  
U.S. Customs Landing Rights Airport - May 15 -  
October 15 - advance notice required - 218-387-1148  
(9:00 AM - 5:00 PM) or 218-475-2244 (24 hours)  
Boreal Forest web site - www.boreal.org  
After hours phone is manager's home phone -  
218-387-2012

Field Elev: 1635' TPA: 2650' (1015' AGL)

Grand Marais - ØG5



SEC. CH: GREEN BAY  
LAT: 47-49-35.029N  
LONG: 090-23-00.890W  
Approaches: Visual Only  
COMM: 122.800  
WX: VHF 119.925



Grand Marais-Cook County Seaplane Base

## Hibbing - 9MNØ

www.rangeregionalairport.com

11038 Highway 37, Hibbing, MN 55746



**Airport Manager:** Shaun Germolus - 218-262-3452 -  
shaun@rangeregionalairport.com

**Contact Person:** Barrett Ziemer - 218-262-3451 -  
barrett@rangeregionalairport.com

**AWOS/ASOS:** 218-263-8384 - VHF 126.425

**MnWAS Loc/Hrs:** None

**Attended:** Unattended

**Available Fuel:** None

**FBO(s):** None

**Businesses:** Hibbing Fueling Facility - 218-263-4353  
TNT Airworks LLC - 218-263-4238 -  
tntairworkslc@msn.com - www.tntairworks.com

**Ground Transport:** Hibbing -Taxi - 218-263-5065  
Z Taxi - 218-929-2222  
ACAR - Auto Rental - 218-263-8943  
Enterprise - 218-263-3660

**Food Service:** None

**Dining:** None

**Lodging:** Super 8 Motel - 218-263-8982 - 3 miles  
Hibbing Park Hotel - 218-262-3481 - 6 miles  
Hampton Inn - 218-262-0000 - 6 miles

**Airport Events:** None reported

**Underwing Camp:** No

**Campgrounds:** Contact City of Hibbing - 218-262-3486

**Local Attractions:** Municipal Golf Course; Mesaba Country Club & Golf  
Course; Giants Ridge Golf & Ski Resort; Minnesota  
Discovery Center; Hull Rust Mine

**Comments:** MnWAS located at airport

Carey Lake Seaplane Base Restrictions:

1. Prior permission required by Airport Manager. Call 218-262-3452.
2. Seaplane traffic will monitor and make traffic calls on the Range Regional (Hibbing) Airport CTAF - 123.0
3. Aircraft landing at the airport shall have preference over seaplane traffic.
4. Seaplane traffic shall fly a 500 foot AGL traffic pattern and avoid conflict with traffic landing at the Range Regional (Hibbing) Airport.
5. Seaplane traffic departing to the South will make a left hand turn before Herman Road and remain north of the airport until safely clear of the airport traffic area.



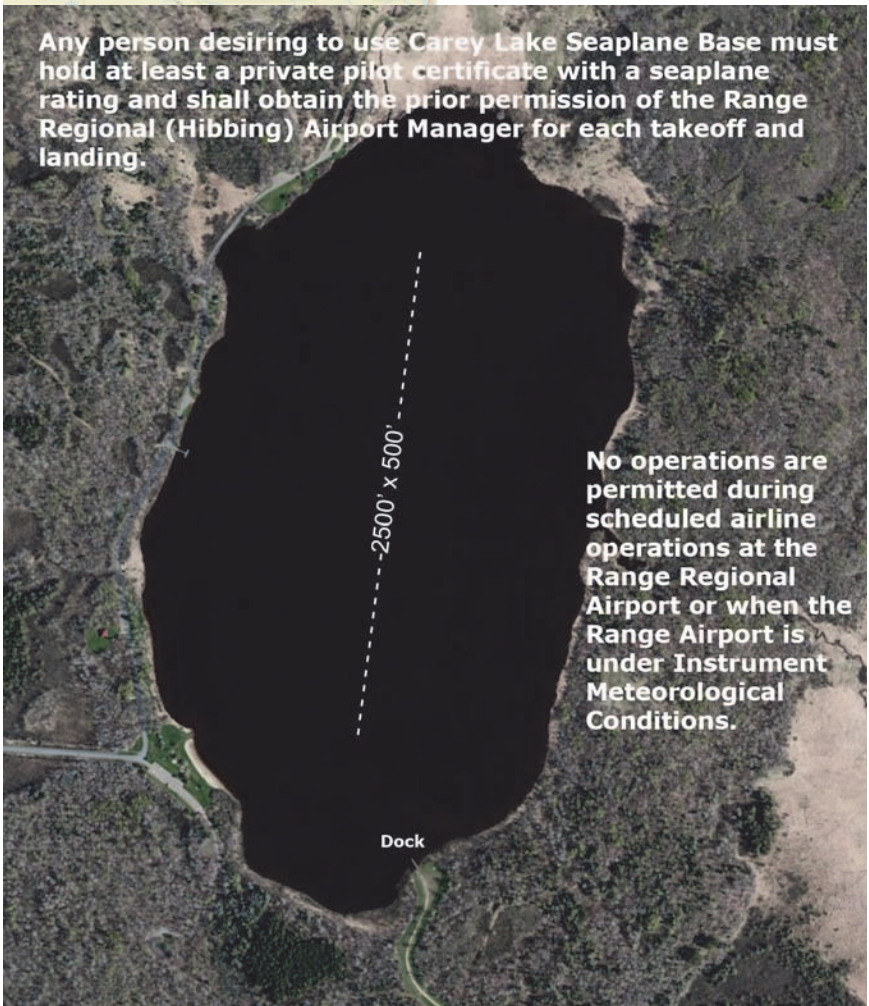
Field Elev: 1351' TPA: 1851' (500' AGL)

Hibbing - 9MNØ



SEC. CH: GREEN BAY  
LAT: 47-25-05.754N  
LONG: 092-49-39.671W  
Approaches: Visual Only  
COMM: 123.000  
WX: VHF 126.425

**Any person desiring to use Carey Lake Seaplane Base must hold at least a private pilot certificate with a seaplane rating and shall obtain the prior permission of the Range Regional (Hibbing) Airport Manager for each takeoff and landing.**



**No operations are permitted during scheduled airline operations at the Range Regional Airport or when the Range Airport is under Instrument Meteorological Conditions.**

**Carey Lake Seaplane Base**

## International Falls - Ø9I

www.internationalfallsairport.com

Highway 11 East, International Falls, MN 56649



**Airport Manager:** Thor Einarson - 218-283-4461 -  
thor@einarsonflying.com

**Contact Person:** Thor Einarson - 218-283-4461 -  
thor@einarsonflying.com

**AWOS/ASOS:** 218-285-2996 - VHF 120.0

**MnWAS Loc/Hrs:** None

**Attended:** Unattended

**Available Fuel:** 100LL - for fuel call on 122.8 or 218-283-4461

**FBO(s):** None

**Businesses:** None

**Ground Transport:** Arrowhead Transit - [www.arrowheadtransit.com](http://www.arrowheadtransit.com)  
City Cab - 218-283-8635

**Food Service:** None

**Dining:** International Falls: Margarita's Mexican Grill 218-283-3333; Chocolate Moose Restaurant - 218-283-8888; Giovanni's - 218-283-2064; Lenard's AmericInn - 218-283-8000; Rose Garden Restaurant - 218-283-4551; Sandy's Place - 218-185-9108; Shorelunch Café - 218-185-7483; Dairy Queen - 218-283-3428; Domino's Pizza - 218-283-3444; Hardees - 218-283-9945; McDonald's - 218-283-9500; Subway - 218-283-4555  
Additional Dining in Ranier and on Rainy Lake

**Lodging:** International Falls: Budget Host Inn - 218-283-2577; Days Inn - 218-283-9441; Falls Motel - 218-283-8434; Hilltop Motel - 218-283-2505; AmericInn - 218-283-8000; Northern Lights Motel - 218-283-2528; America's Best Value Inn - 218-283-8811; TeePee Motel - 218-283-8494; Voyageur Motel - 218-283-9424  
Additional Lodging in Ranier and on Rainy Lake

**Airport Events:** None reported

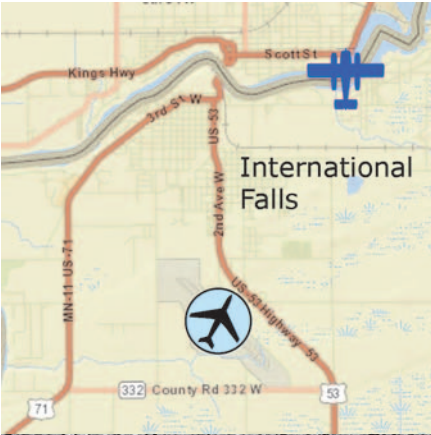
**Underwing Camp:** No

**Campgrounds:** International Falls: Arnold's Campground & R.V. Park - 218-285-9100 - 3 miles; International Voyageurs R.V. Park - 218-283-4679; Riverside Court - 218-283-2839 - 3 miles  
Additional camping on Rainy Lake

**Local Attractions:** See airport entry for INL - Falls International Airport

**Comments:** For fuel contact Einarson Flying Service, Inc. - 218-283-4461  
National Weather Service - 218-283-8431  
U.S. Customs - 218-283-2541 - contact FSS 123.6  
15 minutes prior to landing and call before takeoff;  
Area information: [www.rainylake.org](http://www.rainylake.org) &  
[www.ci.international-falls.mn.us](http://www.ci.international-falls.mn.us)

**Field Elev: 1110' TPA: 1710' (600' AGL) International Falls - Ø9I**



SEC. CH: TWIN CITIES  
LAT: 48-36-21.000N  
LONG: 093-22-15W  
Approaches: Visual Only  
COMM: 122.800  
WX: VHF 120.0



**International Falls Seaplane Base**

## Inver Grove Heights - Ø9Y

River Road, Inver Grove Heights, MN 55076

---



**Airport Manager:** Robert Wiplinger - 651-286-6612 -  
bwiplinger@wipaire.com

**Contact Person:** Robert Wiplinger - 651-451-1205 -  
bwiplinger@wipaire.com

**AWOS/ASOS:** None

**MnWAS Loc/Hrs:** None

**Attended:** All/All/All

**Available Fuel:** 100LL - contact FBO

**FBO(s):** Wipaire, Inc.

**Businesses:** None

**Ground Transport:** Taxi

**Food Service:** None

**Dining:** McDonald's - 3½ miles  
Outback Steakhouse - 5½ miles  
B52's - 5½ miles  
Applebee's - 5½ miles  
Subway - 5½ miles  
Old World Pizza - 5½ miles

**Lodging:** Microtel - 651-552-0555 - 3 miles  
AmericInn Motel - 651-450-7511 - 3 miles  
Country Inn - 651-450-1100 - 3 miles  
Clarion - 651-455-3600 - 3 miles

**Airport Events:** None reported

**Underwing Camp:** No

**Campgrounds:** None reported

**Local Attractions:** Inverwood Golf Course - 651-457-3667 - 3 miles -  
Holes: 18  
Movie theater - 5½ miles  
Fleming Field Airport - 3½ miles


**Comments:** None



**Field Elev: 687' TPA: 1487' (800' AGL) Inver Grove Heights - Ø9Y**



SEC. CH: TWIN CITIES  
LAT: 44-48-59.879N  
LONG: 093-00-55.769W  
Approaches: Visual Only  
Right Traffic Rwy 35W  
COMM: 122.900



**Note:**  
This Seaplane Base Underlies MSP  
Class B Airspace

**Right Traffic for Waterway 35**

**Wipline Seaplane Base**



## Lino Lakes - 8Y4

www.adventureseaplane.com

6980 Lake Drive, Lino Lakes, MN 55014

---



**Airport Manager:** Bruce R. Hanson/Cherie Burger -  
651-780-4179 - N70ky@yahoo.com

**Contact Person:** Bruce R. Hanson/Cherie Burger -  
651-780-4179 - N70ky@yahoo.com

**AWOS/ASOS:** None

**MnWAS Loc/Hrs:** None

**Attended:** May-Oct/All/Dawn-Dusk

**Available Fuel:** 100LL - after hours call 651-792-4703

**FBO(s):** None

**Businesses:** Adventure Bound Seaplanes, Inc. - 763-783-2498 -  
fly@adventureseaplanes.com -  
www.adventureseaplanes.com  
Seaplane Services, Inc. - 651-792-4703 -  
bob.timm@seaplaneservices.com -  
www.seaplaneservices.com

**Ground Transport:** Yes

**Food Service:** None

**Dining:** Matthew's Family Restaurant - 1 mile;  
Ta's - 1 mile; Pizza Hut - 1 mile; Miller's On Main -  
2 miles; Burger King - 2 miles; Subway - 2 miles;  
McDonald's - 2 miles; Dairy Queen - 2 miles;  
Trappers Bar & Restaurant (on the lake)

**Lodging:** Mounds View Inn - 5 miles  
Comfort Inn - 1½ miles

**Airport Events:** Seaplane Pilots Annual Picnic - August

**Underwing Camp:** Yes

**Campgrounds:** On site; Rice Creek/Chain of Lakes Regional Park -  
651-426-7564

**Local Attractions:** Chomonix Golf Course - 1 mile; canoeing; fishing;  
Shoreview Community Center - 5 miles; public library -  
1 mile

**Comments:** Rice Lake Elementary School is on the south side of the lake. Approach & departure to & from the west contact Anoka Control Tower on 132.4. Make approach & departure over adjoining lakes when possible.

Field Elev: 880' TPA: 1480' (600' AGL)

Lino Lakes - 8Y4

SEC. CH: TWIN CITIES

LAT: 45-08-59.878N

LONG: 093-07-00.800W

Approaches: Visual Only

COMM: 122.900



Surfside Seaplane Base

## Tower - 12D

5800 Hoodoo Point Road, Tower, MN 55790

---



**Airport Manager:** John Burgess - 218-780-5902 -  
jbfliight63@gmail.com

**Contact Person:** John Burgess - 218-780-6501 -  
cityoftower@accessmn.com

**AWOS/ASOS:** None

**MnWAS Loc/Hrs:** Arrival/Departure Building - 24 hours

**Attended:** Unattended

**Available Fuel:** 100LL - available 24 hours with credit card

**FBO(s):** None

**Businesses:** None

**Ground Transport:** Fortune Bay Resort & Casino courtesy van -  
218-753-6400  
Airport courtesy van  
Arrowhead Transit - [www.arrowheadtransit.com](http://www.arrowheadtransit.com)

**Food Service:** None

**Dining:** Tower Café - 218-753-6045 - 1 mile  
Benchwarmers - 218-753-5158 - 1 mile  
Good Ole Days - 218-753-6097 - 1 mile

**Lodging:** Marjo Motel - 218-753-4851 - 1 mile  
Tower Hotel - 218-753-2710 - 1 mile  
Fortune Bay Resort & Casino - 218-753-6400

**Airport Events:** Annual Fly-In

**Underwing Camp:** No

**Campgrounds:** Hoodoo Point Campground - adjacent to airport

**Local Attractions:** Fortune Bay Resort & Casino - 218-753-6400  
Lake Vermilion  
Hoodoo Point Campground  
Public beach 5 blocks from airport  
Soudan Underground Mine  
Fortune Bay Resort, Casino & Golf Course  
Ironworld

**Comments:** Self service fuel at both the seaplane base & airport  
Tiedowns available  
Float plane services - in & out of water

Field Elev: 1370' TPA: 2160' (790' AGL)

Tower - 12D



SEC. CH: GREEN BAY  
 LAT: 47-49-06.000N  
 LONG: 092-17-30W  
 Approaches: RNAV  
 Calm Wind Rwy 26  
 Right Traffic Rwy 26  
 COMM: 122.9 (L)  
 CTR: 127.9 MSP  
 RCO FSS (ELO): 122.1R 109.6T  
 RCO FSS (EVM): 122.45



Tower Municipal Airport

## Waubun - M49

www.jollyfisherman.com

39126 Jolly Fisherman Road, Waubun, MN 56589

---



**Airport Manager:** Anne Buelow - 701-388-8042 -  
anne@jollyfisherman.com

**Contact Person:** Anne Buelow - 701-388-8042 -  
anne@jollyfisherman.com

**AWOS/ASOS:** None

**MnWAS Loc/Hrs:** None

**Attended:** May-Oct/All/Daylight, Nov-Apr/Unattended

**Available Fuel:** None

**FBO(s):** None

**Businesses:** None

**Ground Transport:** Mahnomens County Heartland Express -  
[www.mahnomencounty-mn.org/heartland\\_express.html](http://www.mahnomencounty-mn.org/heartland_express.html)

**Food Service:** Microwave food  
Frozen pizza

**Dining:** 10 miles

**Lodging:** 15 cabins at seaplane base

**Airport Events:** None reported

**Underwing Camp:** No

**Campgrounds:** Across the lake

**Local Attractions:** Golf Course - 30 miles  
Big Elbow Lake

**Comments:** None



Field Elev: 1499' TPA: 2300' (801' AGL)

Waubun - M49



SEC. CH: TWIN CITIES  
LAT: 47-08-34.854N  
LONG: 095-31-44.106W  
Approaches: Visual Only  
COMM: 122.900



Jolly Fisherman Seaplane Base