

STATE OF MINNESOTA
SPECIAL REDISTRICTING PANEL

CS-91-985

Patricia Cotlow, Phillip Krass
Sharon LaComb, James Stein, and
Theodore Suss, individually and
on behalf of all Citizens of
Minnesota similarly situated,

Plaintiffs,

and

John Walker, Howard Miller,
Don Sudor, and Nkajlo Vangh,

Plaintiff-Intervenors,

vs.

FINAL ORDER

Joan Grove, Secretary of State
of Minnesota; and Patrick H.
O'Connor, Hennepin County Auditor,
individually and on behalf of all
Minnesota county chief election
officers,

Defendants,

and

The Seventy-seventh Minnesota
State House of Representatives
and the Seventy-seventh Minnesota
State Senate,

Defendant-Intervenors.

RECEIVED

MAR 4 1993

LEGISLATIVE REFERENCE LIBRARY
STATE CAPITOL
ST. PAUL, MN. 55155

I

Background

On June 4, 1991, the Minnesota Supreme Court appointed the undersigned panel to hear and decide this state legislative and

congressional redistricting action on its merits. This charge has been met with respect to state legislative redistricting. On December 9, 1991, subject to the federal court's injunction in Emison v. Grove, No. 4-91-202 (D. Minn. Dec. 5, 1991), we issued a final and appealable partial judgment on the state legislative redistricting plan. Cotlow v. Grove, No. C8-91-985 (Minn. Sp. Redistricting Panel, Dec. 9, 1991). After the United States Supreme Court vacated the federal court's injunction, Cotlow v. Emison, ___ U.S. ___ (Jan. 10, 1992) (No. 91-1084), we formally entered final judgment as to state legislative redistricting on January 31, 1992.

With respect to congressional redistricting, this action has not yet been concluded on its merits. On September 13, 1991, we adopted final criteria for congressional plans and provided a format for submission of plans in the event the legislature failed to enact a constitutionally valid congressional apportionment plan. From mid-September to early December 1991, the panel reserved substantive consideration of alternative congressional plans until legislative and executive consideration was complete.

On December 5, 1991, the federal court issued its order enjoining the parties to this action from implementing or enforcing any state court redistricting order, specifically enjoining the parties from participating in the state proceedings, and enjoining this panel from going forward on a congressional redistricting plan. Subject to the injunction, we ordered submission of proposed plans by January 17, 1992. This later date was selected to allow the legislature full opportunity to enact congressional

redistricting legislation and to spare the parties potential conflict with the federal panel's injunction.

Although the Minnesota Legislature, on January 9, 1992, passed a congressional redistricting plan based on the 1990 federal census, the governor properly exercised his veto and the plan did not become law. See Minn. Const. art. IV, § 23 (providing governor with veto power and requiring two-thirds vote of each house to override); Duxbury v. Donovan, 272 Minn. 424, 432-33, 138 N.W.2d 692, 698 (1965). When the special session ended without enactment of a congressional plan and the injunction was vacated by the United States Supreme Court, this panel scheduled and conducted a procedural and motion hearing on February 17, 1992, to review the status of congressional redistricting and to resolve pending motions.

As stated in our March 3 order, the federal panel's issuance on February 19, 1992 of a congressional redistricting plan and its corresponding injunction imposed additional legal and jurisprudential constraints on publishing a state-court congressional plan. For a number of reasons, and particularly because an appeal of the federal panel's judgment was filed immediately with the United States Supreme Court, dismissal of this action was inappropriate.

On March 11, 1992, the Supreme Court granted a temporary and limited stay of the Emison court's judgment affecting state legislative redistricting. Grove v. Emison, No. A-671 (U.S. March 11, 1992). The Supreme Court noted probable jurisdiction on March 30, 1992 without dissolving the stay. Pending a final

decision on that appeal, this court's legislative redistricting plan will govern the 1992 elections.

Implementation of the federal panel's congressional redistricting plan has not been similarly stayed. Pending review by the United States Supreme Court and pursuant to the federal court's February 19 judgment, the federal panel's plan will control Minnesota's 1992 congressional elections.

The Supreme Court's noting probable jurisdiction over the complex jurisdictional questions that have evolved in this redistricting process puts the ultimate effectiveness of the federal panel's plan in question. Because the Supreme Court will ultimately determine this issue and has designated which plans will apply in the interim, publication of our congressional plan will not create undue confusion or exacerbate any difficulties of federal-state interaction.

For these reasons and to fulfill our charge of deciding this action on the merits and to allow a complete record on review, we adopt, subject to the district court's injunction and the Supreme Court's order of March 11, 1992, a plan of congressional redistricting created by this court.

II

Congressional Plan

The population shifts of the past decade have created population deviations in the 1982 congressional redistricting plan that exceed 22% in district 3 and 34% in the districts' overall range, in violation of the U.S. and Minnesota Constitutions' strict population standards. The plan we adopt eliminates these unconstitutional defects. As with the proposed plans submitted to

the court and that created by the federal panel, the plan contains five districts of absolutely equal and "ideal" population.¹ The three remaining districts each exceed the ideal district size by only one person. The plan thus complies with Article 1, § 2 of the United States Constitution mandating equal representation and requiring districts to be apportioned as nearly to equal as is practicable. See Wesberry v. Sanders, 376 U.S. 1, 7-8 (1964). See also Minn. Const. art. IV, §§ 2, 3.

Some communities and counties have to be divided to achieve near-equal apportionment. Our congressional plan substantially minimizes the number of municipal and county splits while preserving the integrity of Minneapolis and St. Paul as distinct communities. Care was taken to avoid splitting any of the larger outstate cities between two districts. Our plan splits only 10 counties and 11 cities and townships for a total of twenty-one splits, far fewer than the plans proposed by the defendant-intervenors (28 total) and plaintiff-intervenors (40) and the plan created by the federal court (33).

To the extent possible, the plan segregates urban, suburban, and rural areas into discrete districts. Although not constitutionally compelled, the compactness of each district was also considered in this panel's attempt to create the most geographically and demographically consistent and convenient districts possible. See Minn. Const. art. IV, § 3.

¹ Dividing Minnesota's total census population by the number of its apportioned congressional seats, eight, yields an ideal district size of 546,887 people, with three people remaining.

As the plaintiff-intervenors' plan illustrates, greater compactness could have been achieved at the expense of splitting political subdivisions. Our plan balanced these two criteria, and, without expressly endorsing one approach to the exclusion of others, we note that, using the federal court's formula adopted from Polsby and Popper, The Third Criterion: Compactness as a Procedural Safeguard Against Gerrymandering, 9 Yale Law & Policy Review 301 (1991), our plan achieves a higher compactness percentage (.394) than either the 1982 plan (.347) or the current federal court plan (.346).

The parties have neither challenged the 1982 congressional plan under the Voting Rights Act nor presented any evidence of possible violation. By maintaining two primarily urban districts, the plan adopted attempts, in compliance with the Act, to avoid any unnecessary divisions of core minority populations.

Maps and population tables of the plan are attached as Exhibits A - F. Should any discrepancies exist, the census tract descriptions, which are on file, shall be deemed controlling. To insure compliance with this court's judgment determining the legislative redistricting plan of the State of Minnesota, and, if necessary, to oversee implementation of the contingent plan of congressional redistricting adopted by this court, we retain jurisdiction over this matter.

By separate order, we tax costs of approximately \$28,000 against Joan Grove, Secretary of State of the State of Minnesota.

These are the total costs expended by the state panel for the legislative and congressional redistricting.

LET JUDGMENT BE ENTERED ACCORDINGLY.

Dated: April 15, 1992.

BY THE COURT


HONORABLE HARRIET LANSING


HONORABLE KENNETH J. MAAS


HONORABLE WILLIAM E. WALKER

EXHIBIT A

1992 Congressional Districts State Court Plan

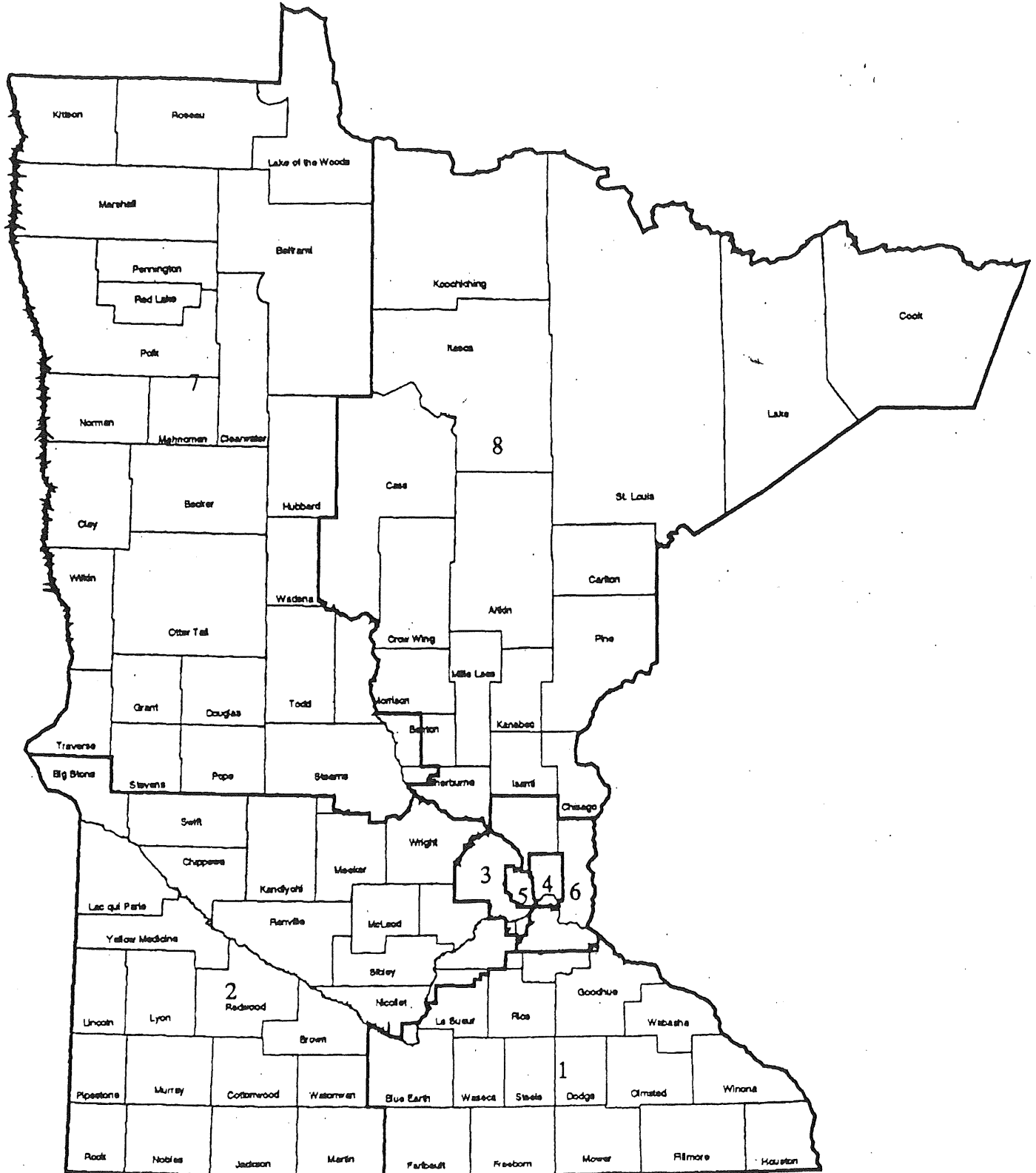
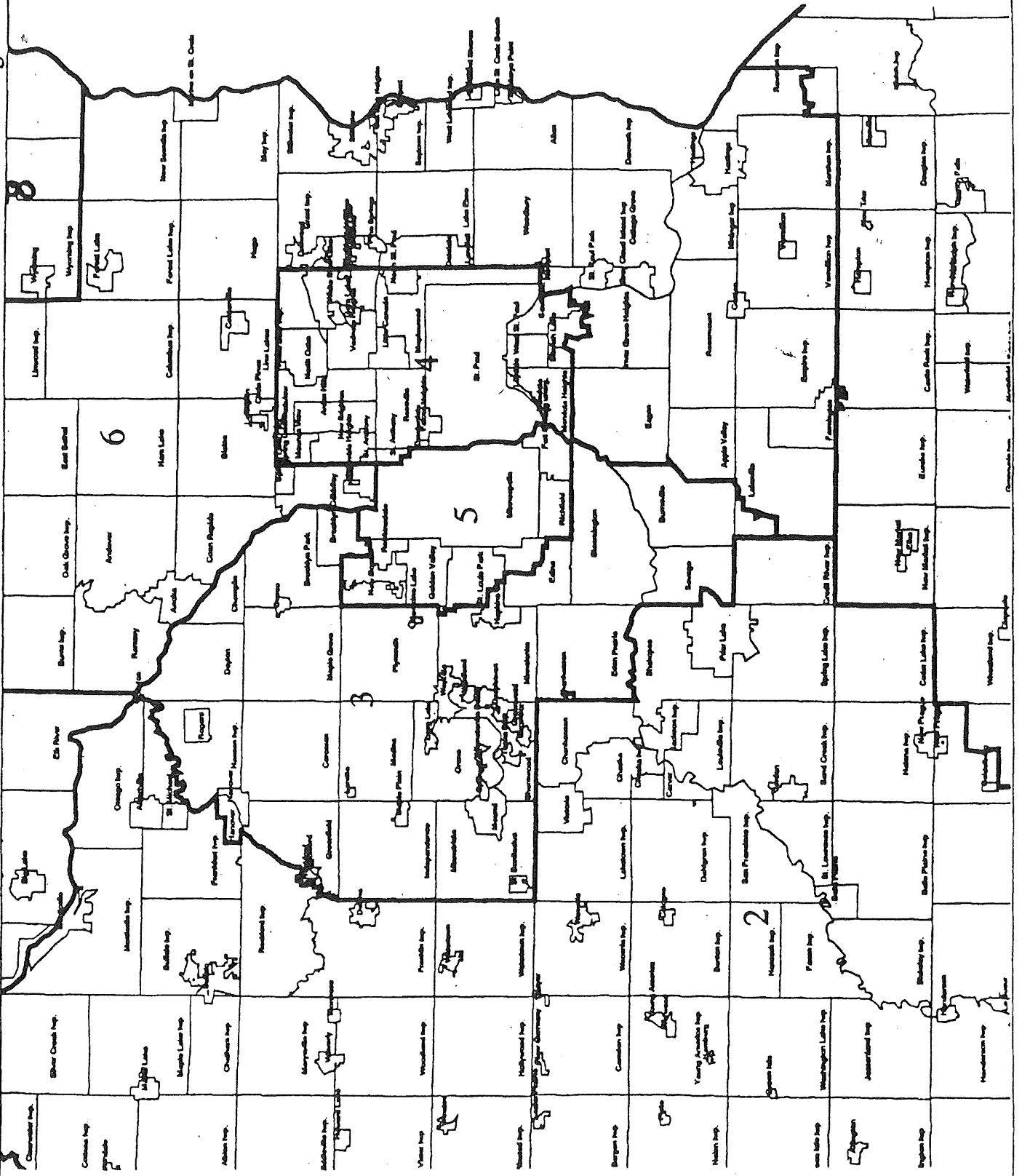


EXHIBIT B

1992 Congressional Districts

State Court Plan



Report Name : POLITICAL SUBDIVISION SPLITS
 Plan Type : CONGRESS
 Plan name : STPANEL18
 Date : April 03, 1992
 Time : 10:27 AM
 User : stpanel

EXHIBIT C

 Number of times a subdivision is split into more than one district:

Counties: 10.00
 MCDs: 11.00
 VTDS: 11.00

 Counties Split:

County	District
Benton	007
Benton	008
Dakota	001
Dakota	003
Dakota	004
Dakota	006
Hennepin	002
Hennepin	003
Hennepin	004
Hennepin	005
Le Sueur	001
Le Sueur	002
Morrison	007
Morrison	008
Nicollet	001
Nicollet	002
Scott	001
Scott	002
scott	003
Sherburne	007
Sherburne	008
Stearns	002
Stearns	007
Wright	002
Wright	003

 MCDs Split:

County	MCD	District
Ramsey	Blaine city	004
Anoka	Blaine city	006
Stearns	Eden Lake township	002
Stearns	Eden Lake township	007
Hennepin	Edina city	003
Hennepin	Edina city	005
Dakota	Inver Grove Heights city	004
Dakota	Inver Grove Heights city	006
Dakota	Lakeville city	003

Dakota	Lakeville city	006
Le Sueur	Lanesburgh township	001
Le Sueur	Lanesburgh township	002
Morrison	Motley city	007
Cass	Motley city	008
Sherburne	Palmer township	007
Sherburne	Palmer township	008
Dakota	Ravenna township	001
Dakota	Ravenna township	006
Ramsey	Spring Lake Park city	004
Anoka	Spring Lake Park city	006
Ramsey	White Bear Lake city	004
Washington	White Bear Lake city	006

 VTDs Split:

County	MCD	VTD	District
Dakota	31076	INVER GROVE HGHTS.P-1	004
Dakota	31076	INVER GROVE HGHTS.P-1	006
Dakota	31076	INVER GROVE HGHTS.P-5	004
Dakota	31076	INVER GROVE HGHTS.P-5	006
Dakota	35180	LAKEVILLE P-3	003
Dakota	35180	LAKEVILLE P-3	006
Dakota	53260	RAVENNA TWP.	001
Dakota	53260	RAVENNA TWP.	006
Hennepin	18188	EDINA P- 2	003
Hennepin	18188	EDINA P- 2	005
Hennepin	18188	EDINA P- 7	003
Hennepin	18188	EDINA P- 7	005
Hennepin	18188	EDINA P-16	003
Hennepin	18188	EDINA P-16	005
Hennepin	18188	MCD+ EDINA P-18	003
Hennepin	54214	MCD+ EDINA P-18	005
Le Sueur	35468	LANESBURGH TWP.	001
Le Sueur	35468	LANESBURGH TWP.	002
Sherburne	49534	PALMER TWP.	007
Sherburne	49534	PALMER TWP.	008
Stearns	18098	EDEN LAKE TWP.	002
Stearns	18098	EDEN LAKE TWP.	007

Report Name : District Populations
 Plan Type : CONGRESS
 Plan name : STPANEL18
 Date : March 25, 1992
 Time : 12:04 PM
 User : stpanel

EXHIBIT D

District	Total Pop	Abs Dev	% Dev	Total18+ Pop:
001	546,887	0	0.00	399,240
002	546,888	1	0.00	390,146
003	546,888	1	0.00	401,451
004	546,887	0	0.00	412,608
005	546,887	0	0.00	435,052
006	546,887	0	0.00	377,110
007	546,887	0	0.00	395,116
008	546,888	1	0.00	397,593

Plan Total: 4,375,099

3,208,316

Mean Deviation is: 0
 Mean Percent Deviation is: 0.00

Largest Positive Deviation is: 1 0.00 Percent
 Largest Negative Deviation is: 0 0.00 Percent

Overall Range : 1 0.00 Percent

Report Name : MINORITY REPORT - TOTAL POPULATION
 Plan Type : CONGRESS
 Plan name : STPANEL18
 Date : April 03, 1992
 Time : 9:08 AM
 User : stpanel

EXHIBIT E

Dist	Black	%	Indian	%	Asian	%	Hispanic	%	Other	%
001	1,706	0%	1,329	0%	6,363	1%	5,403	1%	123	0%
002	776	0%	1,888	0%	2,799	1%	5,222	1%	92	0%
003	9,605	2%	1,868	0%	11,454	2%	4,945	1%	351	0%
004	22,482	4%	4,347	1%	24,810	5%	15,615	3%	519	0%
005	50,735	9%	12,596	2%	18,924	3%	9,654	2%	888	0%
006	4,638	1%	2,890	1%	7,279	1%	5,928	1%	214	0%
007	1,160	0%	12,005	2%	2,569	0%	4,334	1%	127	0%
008	1,938	0%	11,328	2%	2,031	0%	2,783	1%	115	0%
STATE TOTAL										
	93,040	2%	48,251	1%	76,229	2%	53,884	1%	2,429	0%

03/27/92

PAGE 1

EXHIBIT F

Compactness by District
atpanel18

DISTRICT	POLSBY-POPPER INDEX
001	0.523
002	0.416
003	0.283
004	0.566
005	0.514
006	0.255
007	0.269
008	0.326

Average Compactness is: 0.394
 Total Perimeter in MILES is: 3,933

Plan Type : CONGRESS
 Plan name : STPANEL18
 Date : 02/23/93
 Time : 4:19 PM
 User : wyttten
 Report : District Census Units

DISTRICT 001

Blue Earth County 54,044

Dakota County 1,480

Castle Rock township 670

Douglas township 1,405

Eureka township 685

Greenvale township 363

Hampton city 866

Hampton township 135

Miesville city 96

New Trier city 170

Northfield city 331

Randolph city 448

Randolph township

Ravenna township

RAVENNA TWP.

CT 0614 B 426 145

CT 0614 B 428 141

CT 0614 B 429 132

CT 0614 B 431 13

CT 0614 B 432 11

CT 0614 B 435 60

CT 0614 B 436 10

CT 0614 B 437 32

CT 0614 B 438 144

CT 0614 B 439 0

CT 0614 B 440 13

CT 0614 B 441 6

CT 0614 B 442 0

CT 0614 B 443 18

Precinct Total 725

City Total 725

Sciota township 252

Waterford township 485

County Total 8,111

Dodge County 15,731

Faribault County 16,937

Fillmore County 20,777

Freeborn County 33,060

Goodhue County 40,690

Houston County 18,497

Le Sueur County

Cleveland city 699

Cleveland township 559

Cordova township 533

Elysian city 443

District Census Units for CONGRESS Plan STPANEL18

CONGRESS District 001 (continued)

Elysian township		860
Kasota city		655
Kasota township		1,303
Kilkenny city		167
Kilkenny township		444
Lanesburgh township		
LANESBURGH TWP.		
CT 9501	B 218	28
CT 9501	B 219	102
CT 9501	B 220	21
CT 9501	B 221	17
CT 9501	B 222	18
CT 9501	B 223	54
CT 9501	B 224	12
CT 9501	B 225	43
CT 9501	B 226	17
CT 9501	B 227	17
CT 9501	B 232	21
CT 9501	B 233	82
CT 9501	B 234	0
CT 9501	B 235	7
CT 9501	B 236	0
CT 9501	B 237	0
CT 9501	B 238	0
CT 9501	B 239	6
CT 9501	B 240	3
CT 9501	B 241	21
CT 9501	B 242	0
CT 9501	B 243	4
CT 9501	B 244	2
CT 9503	B 101B	19
CT 9503	B 401A	0

	Precinct Total	494

	City Total	494
Le Center city		2,006
Lexington township		745
Montgomery city		2,399
Montgomery township		627
Sharon township		559
Washington township		652
Waterville city		1,771
Waterville township		619

	County Total	15,535
Mower County		37,385
Nicollet County		
Belgrade township		1,456
Mankato city		9

District Census Units for CONGRESS Plan STPANEL18

CONGRESS District 001 (continued)

North Mankato city			10,164

		County Total	11,629
Olmsted	County		106,470
Rice	County		49,183
Scott	County		
Elko city			223
New Market city			227
New Market township			2,008

		County Total	2,458
Steele	County		30,729
Wabasha	County		19,744
Waseca	County		18,079
Winona	County		47,828

		District Total	546,887
DISTRICT 002			
Big Stone	County		6,285
Brown	County		26,984
Carver	County		47,915
Chippewa	County		13,228
Cottonwood	County		12,694
Hennepin	County		0
Jackson	County		11,677
Kandiyohi	County		38,761
Lac qui Parle	County		8,924
Le Sueur	County		
Derrynane township			600
Heidelberg city			73
Lanesburgh township			
LANESBURGH TWP.			
CT 9501	B 101		113
CT 9501	B 102		20
CT 9501	B 103		11
CT 9501	B 104B		38
CT 9501	B 104C		0
CT 9501	B 201		37
CT 9501	B 202		35
CT 9501	B 203		333
CT 9501	B 204		40
CT 9501	B 205		14
CT 9501	B 206B		3
CT 9501	B 208B		0
CT 9501	B 211B		121
CT 9501	B 212		21
CT 9501	B 213B		59
CT 9501	B 214		27
CT 9501	B 215		23
CT 9501	B 216		36

District Census Units for CONGRESS Plan STPANEL18

CONGRESS District 002 (continued)

CT 9501	B 217	3
CT 9501	B 228	28
CT 9501	B 229	28
CT 9501	B 230	15
CT 9501	B 231	2
CT 9501	B 301B	13
CT 9501	B 316C	11
CT 9501	B 317B	8
CT 9501	B 318B	16
CT 9501	B 320C	22
CT 9501	B 321B	20
CT 9501	B 348	18
CT 9501	B 349	0
CT 9503	B 102A	4
CT 9503	B 103A	0

Precinct Total		1,119

City Total		1,119
Le Sueur city		3,714
New Prague city		1,213
Ottawa township		323
Tyrone township		662

County Total		7,704
Lincoln County		6,890
Lyon County		24,789
McLeod County		32,030
Martin County		22,914
Meeker County		20,846
Murray County		9,660
Nicollet County		
Bernadotte township		334
Brighton township		183
Courtland city		412
Courtland township		710
Granby township		296
Lafayette city		462
Lafayette township		747
Lake Prairie township		691
New Sweden township		356
Nicollet city		795
Nicollet township		563
Oshawa township		471
Ridgely township		139
St. Peter city		9,421
Traverse township		338
West Newton township		529

County Total		16,447
Nobles County		20,098

District Census Units for CONGRESS Plan STPANEL18

CONGRESS District 002 (continued)

Pipestone	County		10,491
Redwood	County		17,254
Renville	County		17,673
Rock	County		9,806
Scott	County		
	Belle Plaine city		3,149
	Belle Plaine township		691
	Blakeley township		456
	Cedar Lake township		1,688
	Credit River township		2,854
	Helena township		1,107
	Jackson township		1,359
	Jordan city		2,909
	Louisville township		910
	New Prague city		2,356
	Prior Lake city		11,482
	St. Lawrence township		418
	Sand Creek township		1,511
	Shakopee city		11,739
	Spring Lake township		2,853

	County Total		45,482
Sibley	County		14,366
Stearns	County		
	Eden Lake township		
	EDEN LAKE TWP.		
	CT 0111	B 711	5
	CT 0111	B 712	39
	CT 0111	B 713	15
	CT 0111	B 718	8

	Precinct Total		67

	City Total		67
	Eden Valley city		315
	Paynesville city		2,275
	Paynesville township		1,307

	County Total		3,964
Swift	County		10,724
Watonwan	County		11,682
Wright	County		
	Albertville city		1,251
	Albion township		1,121
	Annandale city		2,054
	Buffalo city		6,856
	Buffalo township		2,086
	Chatham township		858
	Clearwater city		597
	Clearwater township		1,156
	Cokato city		2,180

District Census Units for CONGRESS Plan STPANEL18

CONGRESS District 002 (continued)

Cokato township	1,100
Corinna township	2,053
Delano city	2,709
Frankfort township	2,935
Franklin township	2,742
French Lake township	945
Howard Lake city	1,343
Maple Lake city	1,394
Maple Lake township	1,829
Marysville township	1,839
Middleville township	1,017
Monticello city	4,941
Monticello township	3,981
Montrose city	1,008
Otsego township	5,219
Rockford township	3,380
St. Michael city	2,506
Silver Creek township	1,835
South Haven city	193
Southside township	1,241
Stockholm township	773
Victor township	1,083
Waverly city	600
Woodland township	1,091

County Total	65,916
--------------	--------

Yellow Medicine County

11,684

District Total	546,888
----------------	---------

DISTRICT 003

Dakota County

Burnsville city	51,288
Lakeville city	

LAKEVILLE P-3

CT 060808 B 101	89
CT 060808 B 102	14
CT 060808 B 103	85
CT 060808 B 104	0
CT 060808 B 105	0
CT 060808 B 106	8
CT 060808 B 107	37
CT 060808 B 108	133
CT 060808 B 109	9
CT 060808 B 110	21
CT 060808 B 111	35
CT 060808 B 112	7
CT 060808 B 113	58
CT 060808 B 114	8
CT 060808 B 115	26
CT 060808 B 116	180

District Census Units for CONGRESS Plan STPANEL18

CONGRESS District 003 (continued)

CT 060808	B 117	12
CT 060808	B 118	89
CT 060808	B 119	260
CT 060808	B 120	57
CT 060808	B 121	44
CT 060808	B 122	31
CT 060808	B 123	19
CT 060808	B 126	463
CT 060808	B 127	17
CT 060808	B 128	15
CT 060808	B 129	28
CT 060808	B 130	50
CT 060808	B 131	54
CT 060808	B 132	28
CT 060808	B 133	14
CT 060808	B 134	19
CT 060808	B 135	29
CT 060808	B 136	16
CT 060808	B 137	40
CT 060808	B 138	2
CT 060808	B 139	53
CT 060808	B 140	2
CT 060808	B 202	261
CT 060808	B 203	5
CT 060808	B 204	80
CT 060808	B 205	3
CT 060808	B 206	74
CT 060808	B 207	21
CT 060808	B 208	103
CT 060808	B 209	35

Precinct Total	2,634
City Total	2,634
County Total	53,922

Hennepin County	
Bloomington city	86,335
Brooklyn Center city	28,887
Brooklyn Park city	56,381
Champlin city	16,849
Corcoran city	5,199
Dayton city	4,392
Deephaven city	3,653
Eden Prairie city	39,311
Edina city	
EDINA P- 1	1,628
EDINA P- 2	23
EDINA P- 5	2,602
EDINA P- 6	2,490

District Census Units for CONGRESS Plan STPANEL18

CONGRESS District 003 (continued)

EDINA P- 7

CT 0237	B 213	12
CT 0237	B 214	33
CT 0237	B 215	108
CT 0237	B 216	31
CT 0237	B 217	38
CT 0237	B 218	41
CT 0237	B 219	50
CT 0237	B 220	36
CT 0237	B 301	26
CT 0237	B 302	38
CT 0237	B 303	26
CT 0237	B 304	22
CT 0237	B 305	96
CT 0237	B 306	85
CT 0237	B 307	16
CT 0237	B 308	50
CT 0237	B 309	18
CT 0237	B 334	79

Precinct Total 805

EDINA P-10	2,250
EDINA P-11	2,844
EDINA P-12	1,964
EDINA P-13	2,854
MCD+ EDINA P-15	2,986
EDINA P-16	

CT 024001	B 106	0
CT 024001	B 107	35
CT 024001	B 108	0
CT 024001	B 109	0
CT 024001	B 110	172
CT 024001	B 111	0
CT 024001	B 112	0
CT 024001	B 113	36
CT 024001	B 114	58
CT 024001	B 115	78
CT 024001	B 116	49
CT 024001	B 117	32
CT 024001	B 118	80
CT 024001	B 120	0
CT 024001	B 201	32
CT 024001	B 202	14
CT 024001	B 203	30
CT 024001	B 204	15
CT 024001	B 205	24
CT 024001	B 209	0
CT 024001	B 220	67
CT 024001	B 221	21
CT 024001	B 222	35
CT 024001	B 226	171

District Census Units for CONGRESS Plan STPANEL18

CONGRESS District 003 (continued)

	CT 024001	B 229	118
	CT 024002	B 103	0

		Precinct Total	1,067
	EDINA P-17		1,337
	MCD+ EDINA P-18		1,705
	EDINA P-19		2,774
	EDINA P-20		839

		City Total	28,168
	Excelsior city		2,367
	Greenfield city		1,450
	Greenwood city		614
	Hanover city		269
	Hassan township		1,951
	Hopkins city		16,534
	Independence city		2,822
	Long Lake city		1,984
	Loretto city		404
	Maple Grove city		38,736
	Maple Plain city		2,005
	Medicine Lake city		385
	Medina city		3,096
	Minnetonka city		48,370
	Minnetonka Beach city		573
	Minnetrista city		3,439
	Mound city		9,634
	Orono city		7,285
	Osseo city		2,704
	Plymouth city		50,889
	Rockford city		440
	Rogers city		698
	St. Bonifacius city		1,180
	Shorewood city		5,917
	Spring Park city		1,571
	Tonka Bay city		1,472
	Wayzata city		3,806
	Woodland city		496

		County Total	480,266
Scott	County		9,906
Wright	County		
	Dayton city		51
	Hanover city		518
	Rockford city		2,225

		County Total	2,794

		District Total	546,888

District Census Units for CONGRESS Plan STPANEL18

DISTRICT 004

Dakota

County

Inver Grove Heights cit

INVER GROVE HGHTS.P-1

CT 060501	B 501	121
CT 060501	B 502	39
CT 060501	B 503	33
CT 060501	B 504	63
CT 060501	B 505	470
CT 060501	B 506	95
CT 060501	B 507	178
CT 060501	B 508	0

Precinct Total	999
----------------	-----

INVER GROVE HGHTS.P-5

CT 060502	B 302B	456
CT 060502	B 315	15
CT 060502	B 316	225
CT 060502	B 317	42
CT 060502	B 318	110
CT 060502	B 319	36
CT 060502	B 320	135
CT 060502	B 417	38
CT 060502	B 418	50
CT 060502	B 419	24
CT 060502	B 426	36

Precinct Total	1,167
----------------	-------

INVER GROVE HGHTS.P-6

City Total	5,885
------------	-------

Lilydale city	506
Mendota city	164
Mendota Heights city	9,431
South St. Paul city	20,197
Sunfish Lake city	413
West St. Paul city	19,248

County Total	55,844
--------------	--------

Hennepin

County

Ramsey

County

5,278

485,765

District Total	546,887
----------------	---------

DISTRICT 005

Hennepin

County

Crystal city

Edina city

EDINA P- 2

CT 023501	B 101	25
CT 023501	B 102	44
CT 023501	B 103	22
CT 023501	B 104	8

23,788

District Census Units for CONGRESS Plan STPANEL18

CONGRESS District 005 (continued)

CT 023501	B 105	25
CT 023501	B 106	7
CT 023501	B 107	27
CT 023501	B 108	10
CT 023501	B 109	0
CT 023501	B 110	5
CT 023501	B 111	10
CT 023501	B 112	1
CT 023501	B 113	36
CT 023501	B 114	38
CT 023501	B 115	50
CT 023501	B 116	64
CT 023501	B 117	53
CT 023501	B 118	55
CT 023501	B 119	42
CT 023501	B 120	34
CT 023501	B 121	76
CT 023501	B 122	25
CT 023501	B 123	222
CT 023501	B 124	356
CT 023501	B 125	0
CT 023501	B 126	0
CT 023501	B 201	310
CT 023501	B 202	34
CT 023501	B 203	0
CT 023501	B 204	64
CT 023501	B 205	66
CT 023501	B 206	57
CT 023501	B 207	37
CT 023501	B 208	45
CT 023501	B 209	0
CT 023501	B 224	50
CT 0237	B 101	0
CT 0237	B 102	0
CT 0237	B 103A	0

Precinct Total		1,898
EDINA P- 3		2,635
EDINA P- 4		2,498
EDINA P- 7		
CT 0237	B 103B	0
CT 0237	B 104	71
CT 0237	B 105	0
CT 0237	B 106	44
CT 0237	B 107	15
CT 0237	B 108	26
CT 0237	B 109	90
CT 0237	B 110	30
CT 0237	B 111	54
CT 0237	B 112	63
CT 0237	B 113	107

District Census Units for CONGRESS Plan STPANEL18

CONGRESS District 005 (continued)

CT 0237	B 115	36
CT 0237	B 118	65
CT 0237	B 121	30
CT 0237	B 122	38
CT 0237	B 125	41
CT 0237	B 126	40
CT 0237	B 132	57
CT 0237	B 133	55
CT 0237	B 134	49
CT 0237	B 137	12
CT 0237	B 138	41
CT 0237	B 139	36
CT 0237	B 201	25
CT 0237	B 202	28
CT 0237	B 203	26
CT 0237	B 204	56
CT 0237	B 205	33
CT 0237	B 206	32
CT 0237	B 207	39
CT 0237	B 208	52
CT 0237	B 209	25
CT 0237	B 210	33
CT 0237	B 211	35
CT 0237	B 212	0
CT 0237	B 223	20
CT 0237	B 224	42
CT 0237	B 322	19
CT 0237	B 323	14

	Precinct Total	1,479
EDINA P- 8		2,666
EDINA P- 9		2,431
EDINA P-14		2,654
EDINA P-16		
CT 024001	B 101	422
CT 024001	B 102	138
CT 024001	B 103	528
CT 024001	B 104	0
CT 024001	B 105	0
CT 024001	B 122	553
CT 024001	B 123	0

	Precinct Total	1,641

	City Total	17,902
Fort Snelling unorg.		97
Golden Valley city		20,971
Minneapolis city		368,383
New Hope city		21,853
Richfield city		35,710
Robbinsdale city		14,396

District Census Units for CONGRESS Plan STPANEL18

CONGRESS District 005 (continued)

St. Louis Park city

43,787

County Total

546,887

District Total

546,887

DISTRICT 006

243,641

Anoka County

Dakota County

Apple Valley city

34,598

Coates city

186

Eagan city

47,409

Empire township

1,340

Farmington city

5,940

Hastings city

15,440

Inver Grove Heights cit

INVER GROVE HGHTS.P-1

CT 060501	B 509	267
CT 060501	B 510	27
CT 060501	B 601	541
CT 060501	B 602	25
CT 060501	B 603	39
CT 060501	B 604	6
CT 060501	B 605	17
CT 060501	B 606A	72
CT 060501	B 701	157
CT 060501	B 702	39
CT 060501	B 703	26
CT 060501	B 705	4
CT 060501	B 801	470
CT 060501	B 802	71
CT 060501	B 803	551
CT 060501	B 804	50
CT 060501	B 805	20
CT 060501	B 806	35
CT 060501	B 807	82
CT 060501	B 808	121
CT 060501	B 809	109
CT 060501	B 810	27
CT 060501	B 811	322
CT 060501	B 812	91
CT 060501	B 813	59
CT 060501	B 814	0

Precinct Total

3,228

INVER GROVE HGHTS.P-2

3,015

INVER GROVE HGHTS.P-3

2,127

INVER GROVE HGHTS.P-4

3,923

INVER GROVE HGHTS.P-5

CT 060502	B 101	0
CT 060502	B 102	13

District Census Units for CONGRESS Plan STPANEL18

CONGRESS District 006 (continued)

CT 060502	B 103	3
CT 060502	B 104	8
CT 060502	B 105	21
CT 060502	B 106	25
CT 060502	B 107	7
CT 060502	B 108	0
CT 060502	B 109	0
CT 060502	B 201	19
CT 060502	B 202A	119
CT 060502	B 203	71
CT 060502	B 204	21
CT 060502	B 208	49
CT 060502	B 209	60
CT 060502	B 211	60
CT 060502	B 212	67
CT 060502	B 213	57
CT 060502	B 214	37
CT 060502	B 301	22
CT 060502	B 302A	220
CT 060502	B 302C	12
CT 060502	B 302D	5
CT 060502	B 303	63
CT 060502	B 304	65
CT 060502	B 305	97
CT 060502	B 306	37
CT 060502	B 307	48
CT 060502	B 415	56
CT 060502	B 416	164
CT 060502	B 420	55
CT 060502	B 421	31
CT 060502	B 422	48
CT 060502	B 423	43
CT 060502	B 424	40
CT 060502	B 425	40
CT 060502	B 501	0
CT 060502	B 502	0
CT 060502	B 503	59
CT 060502	B 504	22
CT 060502	B 505	28
CT 060502	B 506	27
CT 060502	B 507	2
CT 060502	B 508	51
CT 060502	B 509	35

INVER GROVE HGHTS.P-7		Precinct Total
		1,907
		2,392

Lakeville city		City Total
LAKEVILLE P-1		4,586
LAKEVILLE P-2		1,733

District Census Units for CONGRESS Plan STPANEL18

CONGRESS District 006 (continued)

LAKEVILLE P-3			
CT 060808	B 124		5
CT 060808	B 125		17
CT 060808	B 201		581
CT 060808	B 210		4
CT 060808	B 211		1,774
CT 060808	B 212		0
CT 060808	B 213		20
CT 060808	B 214		33
CT 060808	B 215		39
CT 060808	B 216		0
CT 060808	B 217		7
CT 060808	B 218		934
CT 060808	B 219		141
CT 060808	B 220		115
CT 060808	B 221		82
CT 060808	B 222		96
CT 060808	B 223		91
CT 060808	B 224		180
CT 060808	B 225		118
CT 060808	B 226		72
CT 060808	B 227		138
CT 060808	B 228		59
CT 060808	B 229		102
CT 060808	B 230		0
CT 060808	B 231		470
CT 060808	B 232		27
CT 060808	B 235		71

Precinct Total			5,176
LAKEVILLE P-4			4,726
LAKEVILLE P-5			5,999

City Total			22,220
Marshan township			1,286
Nininger township			805
Ravenna township			
RAVENNA TWP.			
CT 0614	B 401		0
CT 0614	B 402		0
CT 0614	B 403		0
CT 0614	B 404		0
CT 0614	B 405		0
CT 0614	B 406		109
CT 0614	B 407		16
CT 0614	B 408		38
CT 0614	B 409		0
CT 0614	B 410		75
CT 0614	B 411		7
CT 0614	B 412		290
CT 0614	B 413		0

District Census Units for CONGRESS Plan STPANEL18

CONGRESS District 006 (continued)

CT 0614	B 414	0
CT 0614	B 415	150
CT 0614	B 416	12
CT 0614	B 417	25
CT 0614	B 418	23
CT 0614	B 419	48
CT 0614	B 420	0
CT 0614	B 421	66
CT 0614	B 422	38
CT 0614	B 423	215
CT 0614	B 424	0
CT 0614	B 425	11
CT 0614	B 427	0
CT 0614	B 430	46
CT 0614	B 433	5
CT 0614	B 434	0
CT 0614	B 444	6
CT 0614	B 445	21
CT 0614	B 446	0
CT 0614	B 447	0
CT 0614	B 448	0
CT 0614	B 449	0

Precinct Total	1,201
----------------	-------

City Total	1,201
------------	-------

Rosemount city	8,622
Vermillion city	510
Vermillion township	1,201

County Total	157,350
--------------	---------

Washington County	145,896
-------------------	---------

District Total	546,887
----------------	---------

DISTRICT 007

Becker County	27,881
---------------	--------

Beltrami County	34,384
-----------------	--------

Benton County	549
---------------	-----

Graham township	795
-----------------	-----

Langola township	751
------------------	-----

Mayhew Lake township	1,900
----------------------	-------

Minden township	610
-----------------	-----

Rice city	5,950
-----------	-------

St. Cloud city	1,844
----------------	-------

Sartell city	7,825
--------------	-------

Sauk Rapids city	850
------------------	-----

Sauk Rapids township	2,394
----------------------	-------

Watab township	
----------------	--

County Total	23,468
--------------	--------

District Census Units for CONGRESS Plan STPANEL18

CONGRESS District 007 (continued)

Clay	County		50,422
Clearwater	County		8,309
Douglas	County		28,674
Grant	County		6,246
Hubbard	County		14,939
Kittson	County		5,767
Lake of the Wood	County		4,076
Mahnomen	County		5,044
Marshall	County		10,993
Morrison	County		
Bowlus city			260
Culdrum township			487
Cushing township			502
Darling township			597
Elmdale city			130
Elmdale township			847
Flensburg city			213
Green Prairie township			672
Motley city			441
Motley township			179
Parker township			453
Pike Creek township			937
Rail Prairie township			127
Randall city			571
Rosing township			105
Scandia Valley township			822
Sobieski city			199
Swan River township			759
Swanville city			324
Swanville township			504
Two Rivers township			576
Upsala city			371
		County Total	10,076
Norman	County		7,975
Otter Tail	County		50,714
Pennington	County		13,306
Polk	County		32,498
Pope	County		10,745
Red Lake	County		4,525
Roseau	County		15,026
Sherburne	County		
Haven township			1,921
Palmer township			
PALMER TWP.			
CT 0303	B 201		0
CT 0303	B 202		0
CT 0303	B 203		0
CT 0303	B 204		15
CT 0303	B 210B		6
CT 0303	B 301		25

District Census Units for CONGRESS Plan STPANEL18

CONGRESS District 007 (continued)

CT 0303	B 302	39
CT 0303	B 303	47
CT 0303	B 304	13
CT 0303	B 305	0
CT 0303	B 306	0
CT 0303	B 307	14
CT 0303	B 308	13
CT 0303	B 309	24
CT 0303	B 310	38
CT 0303	B 311	47
CT 0303	B 312	0
CT 0303	B 313	17
CT 0303	B 314	30
CT 0303	B 322	31
CT 0303	B 323	21
CT 0303	B 401	12
CT 0303	B 402	13
CT 0303	B 403	71
CT 0303	B 404	9
CT 0303	B 406	8
CT 0303	B 407	57
CT 0303	B 408	27
CT 0303	B 409	4
CT 0303	B 410	0
CT 0303	B 411	48
CT 0303	B 412	0
CT 0303	B 413	0
CT 0303	B 414	11
CT 0303	B 415	0
CT 0303	B 416	15
CT 0303	B 417	0
CT 0303	B 418	0
CT 0303	B 502	17
CT 0303	B 503	23
CT 0303	B 504	0
CT 0303	B 505B	0
CT 0303	B 506B	0
CT 0303	B 510C	0

Precinct Total	695
----------------	-----

City Total	695
------------	-----

St. Cloud city

5,246

County Total	7,862
--------------	-------

Stearns County

Albany city	1,548
Albany township	918
Ashley township	273
Avon city	970
Avon township	3,385

District Census Units for CONGRESS Plan STPANEL18

CONGRESS District 007 (continued)

Belgrade city		700
Brockway township		2,261
Brooten city		589
Cold Spring city		2,459
Collegeville township		1,624
Crow Lake township		390
Crow River township		387
Eden Lake township		
EDEN LAKE TWP.		
CT 0111	B 101	66
CT 0111	B 102	34
CT 0111	B 103	13
CT 0111	B 104	7
CT 0111	B 105	27
CT 0111	B 106	2
CT 0111	B 107	0
CT 0111	B 108	38
CT 0111	B 109	28
CT 0111	B 201A	23
CT 0111	B 202A	7
CT 0111	B 203A	0
CT 0111	B 204A	0
CT 0111	B 205A	0
CT 0111	B 206	62
CT 0111	B 207	37
CT 0111	B 208	0
CT 0111	B 209	0
CT 0111	B 210	97
CT 0111	B 211	7
CT 0111	B 212	5
CT 0111	B 213	0
CT 0111	B 214	0
CT 0111	B 215	0
CT 0111	B 216	25
CT 0111	B 217	15
CT 0111	B 218	32
CT 0111	B 219	8
CT 0111	B 220	15
CT 0111	B 221	2
CT 0111	B 222	0
CT 0111	B 223	0
CT 0111	B 224	1
CT 0111	B 225	0
CT 0111	B 226	25
CT 0111	B 227	0
CT 0111	B 228	49
CT 0111	B 229	44
CT 0111	B 230	0
CT 0111	B 231	25
CT 0111	B 232	21
CT 0111	B 233	0

District Census Units for CONGRESS Plan STPANEL18

CONGRESS District 007 (continued)

CT 0111	B 234	50
CT 0111	B 235	27
CT 0111	B 236	6
CT 0111	B 237	5
CT 0111	B 238	0
CT 0111	B 239	0
CT 0111	B 240	22
CT 0111	B 336A	1
CT 0111	B 435A	28
CT 0111	B 701	10
CT 0111	B 702	5
CT 0111	B 703	21
CT 0111	B 704	62
CT 0111	B 705	43
CT 0111	B 706	0
CT 0111	B 707	23
CT 0111	B 708	18
CT 0111	B 709	17
CT 0111	B 710	12
CT 0111	B 714	0
CT 0111	B 715	2
CT 0111	B 716B	30
CT 0111	B 717	0
CT 0111	B 719B	26
CT 0111	B 720	7
CT 0111	B 721	0
CT 0111	B 722	0
CT 0111	B 723	8
CT 0111	B 724	16
CT 0111	B 725	0
CT 0111	B 726B	0
CT 0111	B 730B	0
CT 0111	B 730C	0
CT 0111	B 730D	9
Precinct Total		1,163
City Total		1,163
Elrosa city		205
Fair Haven township		1,129
Farming township		777
Freeport city		556
Getty township		420
Greenwald city		209
Grove township		629
Holding township		1,160
Holdingford city		561
Kimball Prairie city		690
Krain township		889
Lake George township		388
Lake Henry city		90

District Census Units for CONGRESS Plan STPANEL18

CONGRESS District 007 (continued)

Lake Henry township	349	
Le Sauk township	2,173	
Luxemburg township	788	
Lynden township	1,616	
Maine Prairie township	1,536	
Meire Grove city	124	
Melrose city	2,561	
Melrose township	767	
Millwood township	884	
Munson township	1,114	
New Munich city	314	
North Fork township	289	
Oak township	629	
Pleasant Lake city	79	
Raymond township	239	
Richmond city	965	
Rockville city	579	
Rockville township	1,390	
Roscoe city	141	
St. Anthony city	81	
St. Augusta township	2,657	
St. Cloud city	37,616	
St. Cloud township	7,549	
St. Joseph city	3,294	
St. Joseph township	2,567	
St. Martin city	274	
St. Martin township	525	
St. Rosa city	75	
St. Stephen city	607	
St. Wendel township	1,995	
Sartell city	3,549	
Sauk Centre city	3,581	
Sauk Centre township	1,111	
Spring Hill city	77	
Spring Hill township	438	
Waite Park city	5,020	
Wakefield township	2,461	
Zion township	443	

	County Total	114,827
Stevens	County	10,634
Todd	County	23,363
Traverse	County	4,463
Wadena	County	13,154
Wilkin	County	7,516

	District Total	546,887
DISTRICT 008		
Aitkin	County	12,425

District Census Units for CONGRESS Plan STPANEL18

CONGRESS District 008 (continued)

Benton	County	
Alberta township		760
Foley city		1,854
Gilman city		192
Gilmanton township		775
Glendorado township		762
Granite Ledge township		615
Maywood township		845
Ronneby city		58
St. George township		856

	County Total	6,717
Carlton	County	29,259
Cass	County	21,791
Chisago	County	30,521
Cook	County	3,868
Crow Wing	County	44,249
Isanti	County	25,921
Itasca	County	40,863
Kanabec	County	12,802
Koochiching	County	16,299
Lake	County	10,415
Mille Lacs	County	18,670
Morrison	County	
Agram township		444
Belle Prairie township		1,620
Bellevue township		852
Buckman city		201
Buckman township		716
Buh township		582
Genola city		85
Granite township		520
Harding city		76
Hillman city		45
Hillman township		167
Lakin township		334
Lastrup city		112
Leigh township		174
Little Falls city		7,232
Little Falls township		1,532
Morrill township		608
Mount Morris township		93
Pierz city		1,014
Pierz township		636
Platte township		369
Pulaski township		295
Richardson township		412
Ripley township		607
Royalton city		802

	County Total	19,528

District Census Units for CONGRESS Plan STPANEL18

CONGRESS District 008 (continued)

Pine	County		21,264
St. Louis	County		198,213
Sherburne	County		2,909
Baldwin township			902
Becker city			2,336
Becker township			3,113
Big Lake city			4,452
Big Lake township			763
Blue Hill township			315
Clear Lake city			1,225
Clear Lake township			11,143
Elk River city			2,288
Livonia township			1,474
Orrock township			
Palmer township			
PALMER TWP.			
CT 0303	B 315		76
CT 0303	B 316		29
CT 0303	B 317		46
CT 0303	B 318		41
CT 0303	B 319		37
CT 0303	B 320		161
CT 0303	B 321		0
CT 0303	B 324		6
CT 0303	B 325		0
CT 0303	B 326		44
CT 0303	B 327		10
CT 0303	B 328		19
CT 0303	B 329		9
CT 0303	B 405		0
CT 0303	B 419		12
CT 0303	B 420		0
CT 0303	B 421		17
CT 0303	B 422		77
CT 0303	B 423		33
CT 0303	B 424		90
CT 0303	B 425		38
CT 0303	B 426		30
CT 0303	B 427		0
CT 0303	B 428		106
CT 0303	B 429		0
CT 0303	B 430		62
CT 0303	B 431		48
CT 0303	B 432		0
CT 0303	B 433		17
CT 0303	B 501B		14
Precinct Total			----- 1,022
City Total			----- 1,022
Princeton city			2

District Census Units for CONGRESS Plan STPANEL18

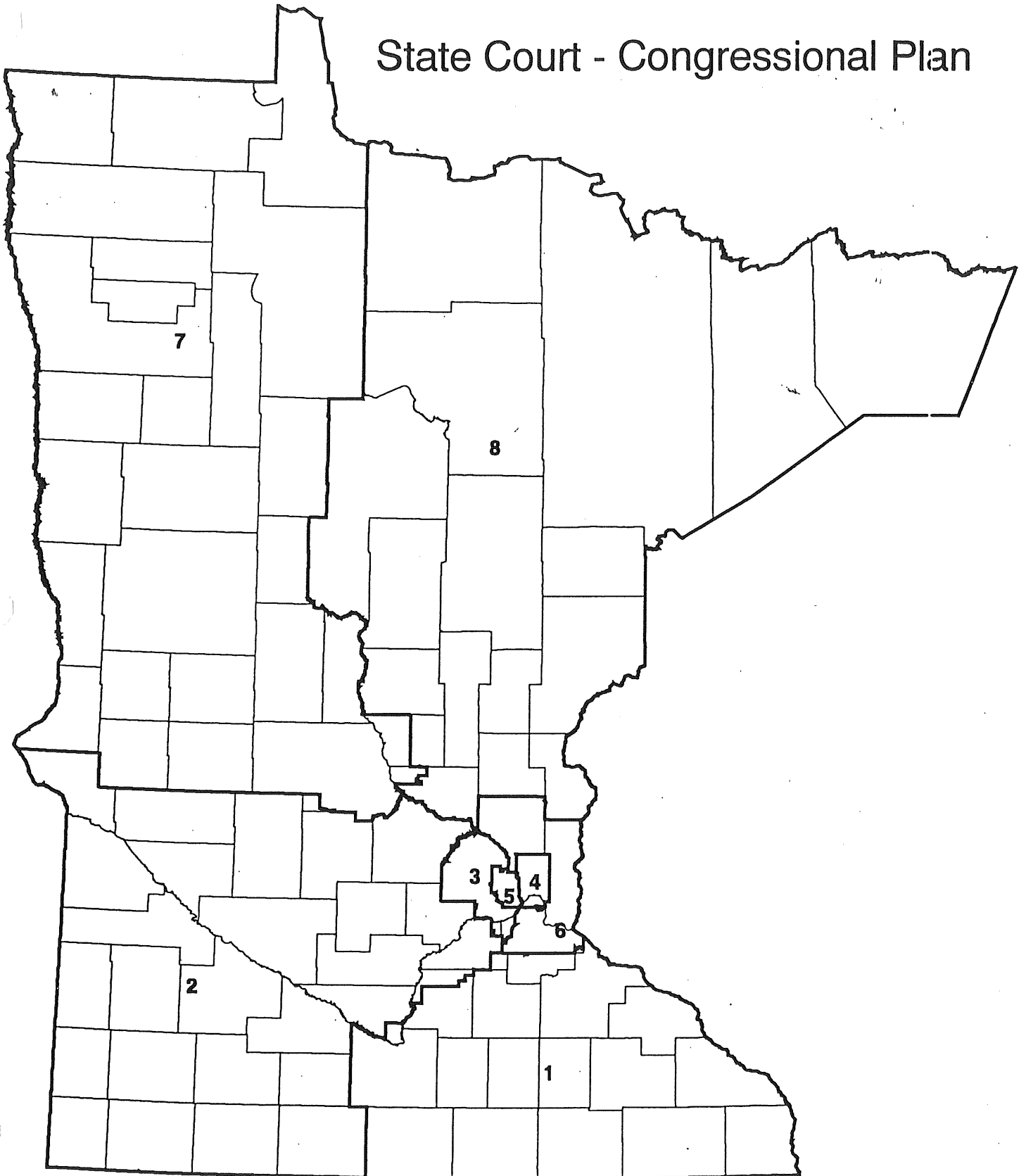
CONGRESS District 008 (continued)

Santiago township	789
Zimmerman city	1,350

County Total	34,083

District Total	546,888
	=====
State Total	4,375,099

State Court - Congressional Plan



State Court - Congressional Plan

Twin Cities Metropolitan Area

