

**1992  
Legislative  
Districts**

Prepared by

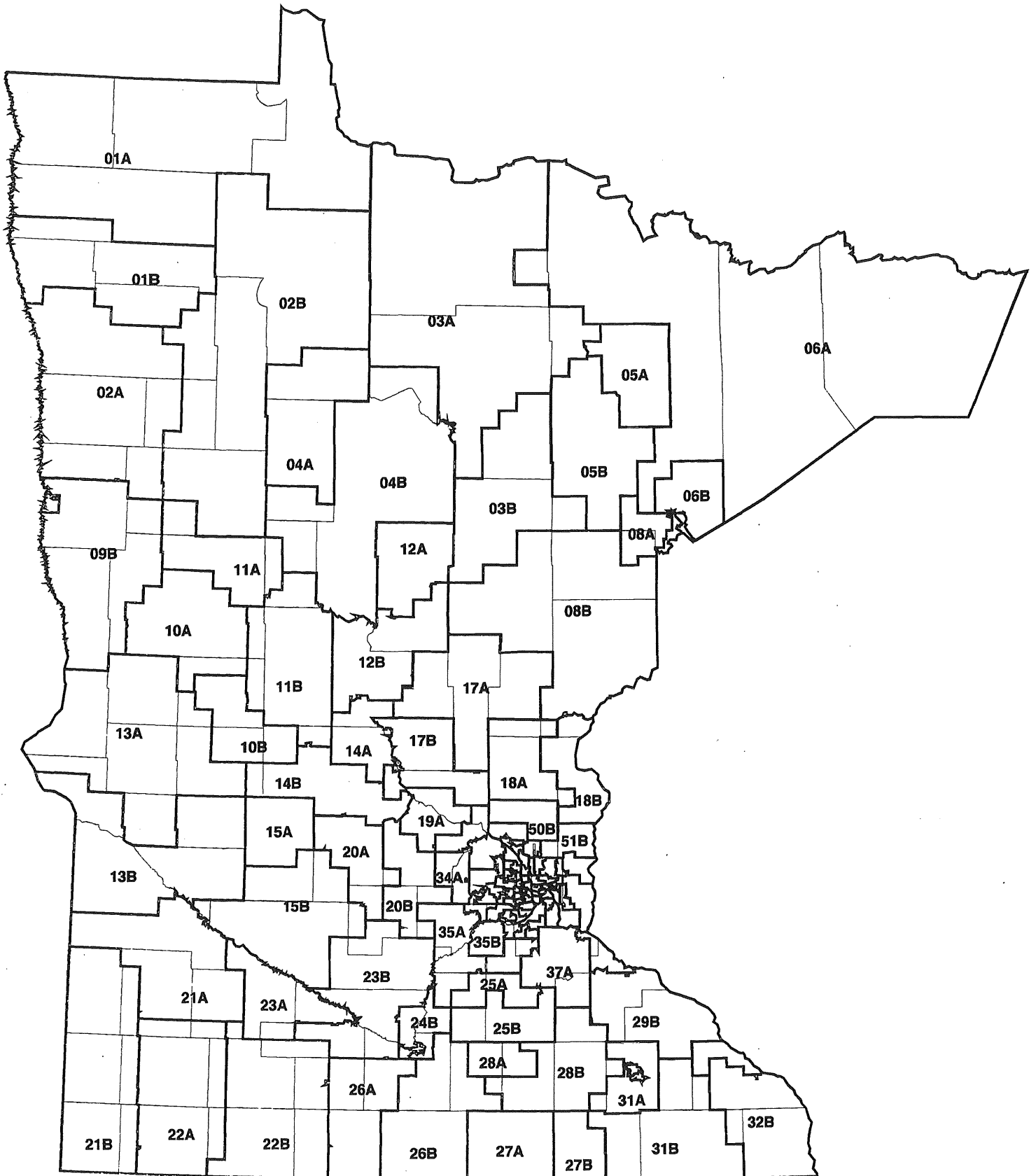
Legislative Coordinating Commission  
Subcommittee on Redistricting

March 13, 1992

This booklet represents the 1992 legislative districts as ordered by the Minnesota Special Redistricting Panel in the case of *Cotlow v. Growe*, No. C-8-91-985. For official legal descriptions of legislative boundaries, please refer to the Court's Order of December 9, 1991.



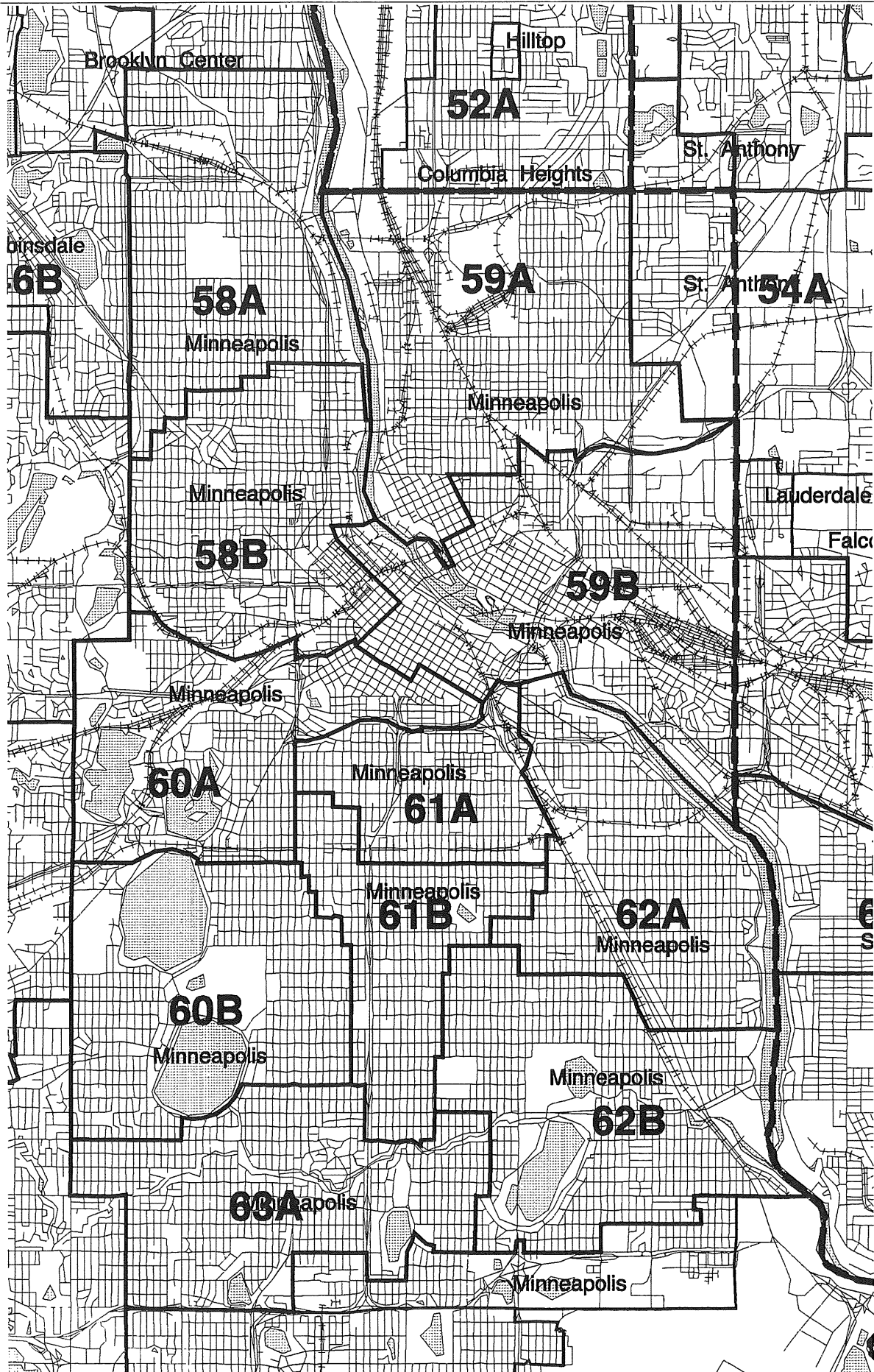
# 1992 Legislative Districts



NOTE: This map represents the 1992 legislative districts as ordered by the Minnesota Special Redistricting Panel in the case of *Cotlow v. Grove*, No. C-8-91-985. For official legal descriptions of legislative boundaries, please refer to the Court's Order of December 9, 1991.



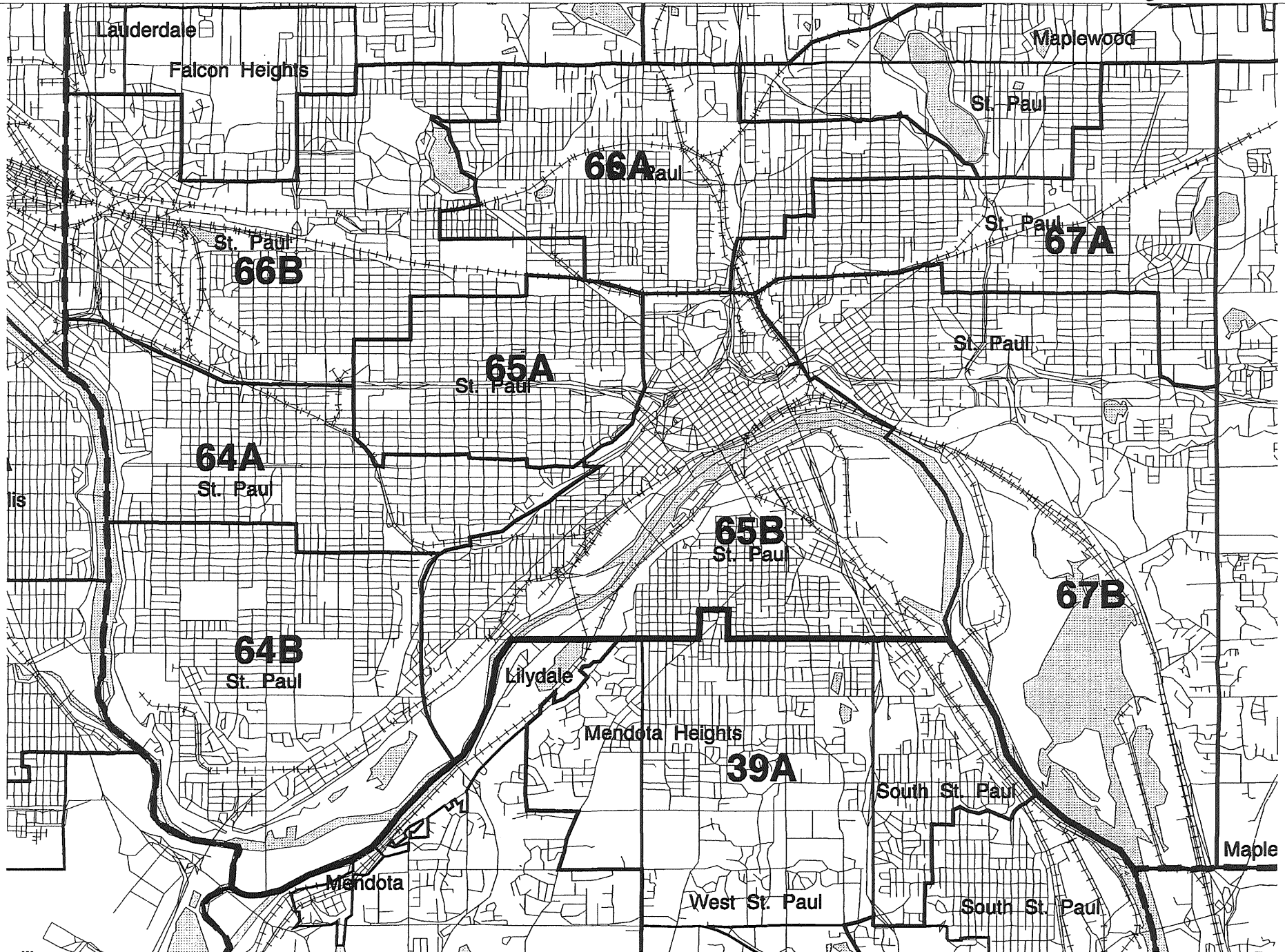




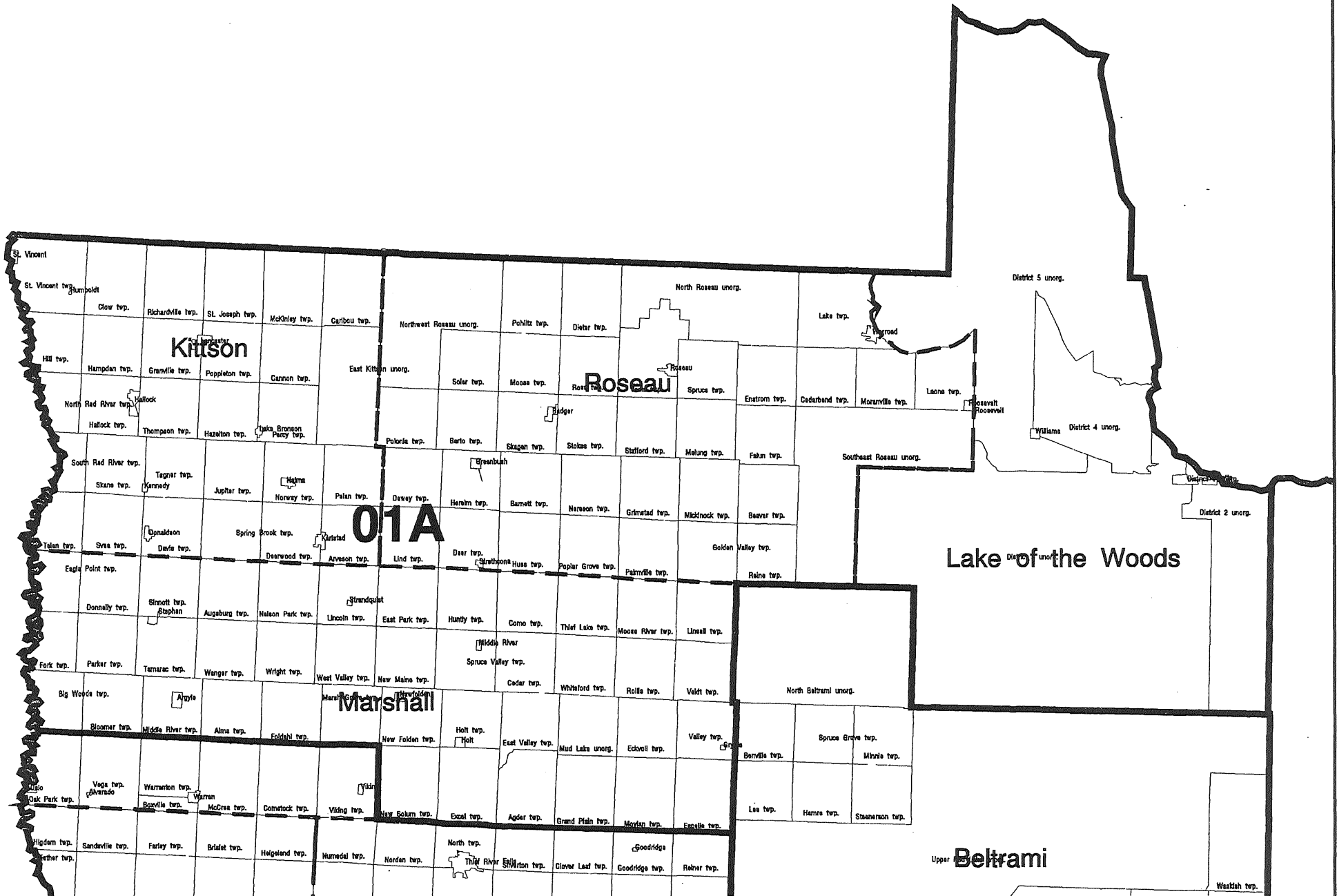
NOTE: This map represents the 1992 legislative districts as ordered by the Minnesota Special Redistricting Panel in the case of *Cotlow v. Grove*, No. C-8-91-985. For official legal descriptions of legislative boundaries, please refer to the Court's Order of December 9, 1991.

# St. Paul

1992 Legislative Districts



NOTE: This map represents the 1992 legislative districts as ordered by the Minnesota Special Redistricting Panel in the case of *Cotlow v. Grove*, No. C-8-91-985. For official legal descriptions of legislative boundaries, please refer to the Court's Order of December 9, 1991.

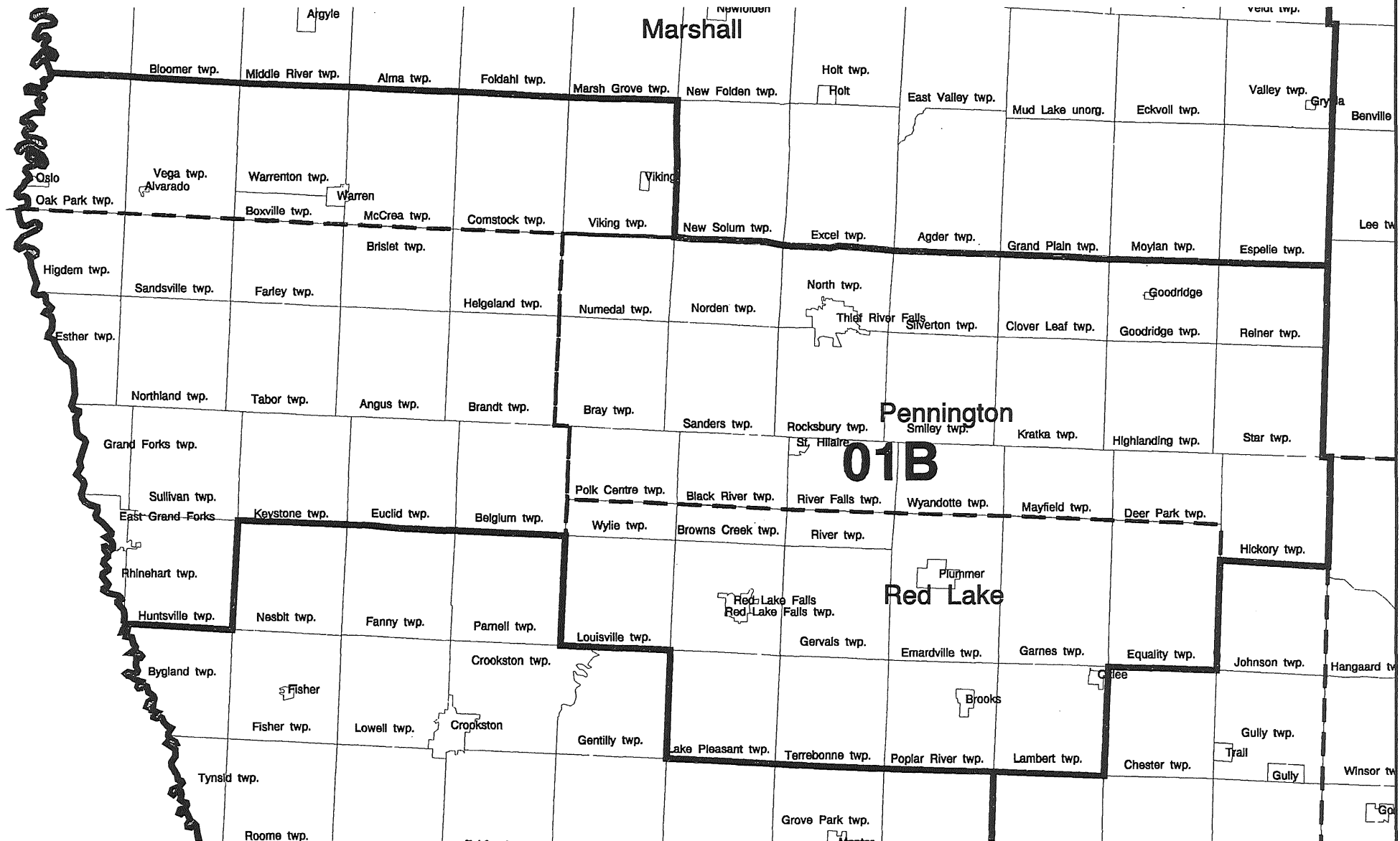


NOTE: This map represents the 1992 legislative districts as ordered by the Minnesota Special Redistricting Panel in the case of Cotlow v. Grove, No. C-8-91-985. For official legal descriptions of legislative boundaries, please refer to the Court's Order of December 9, 1991.



# District 01B

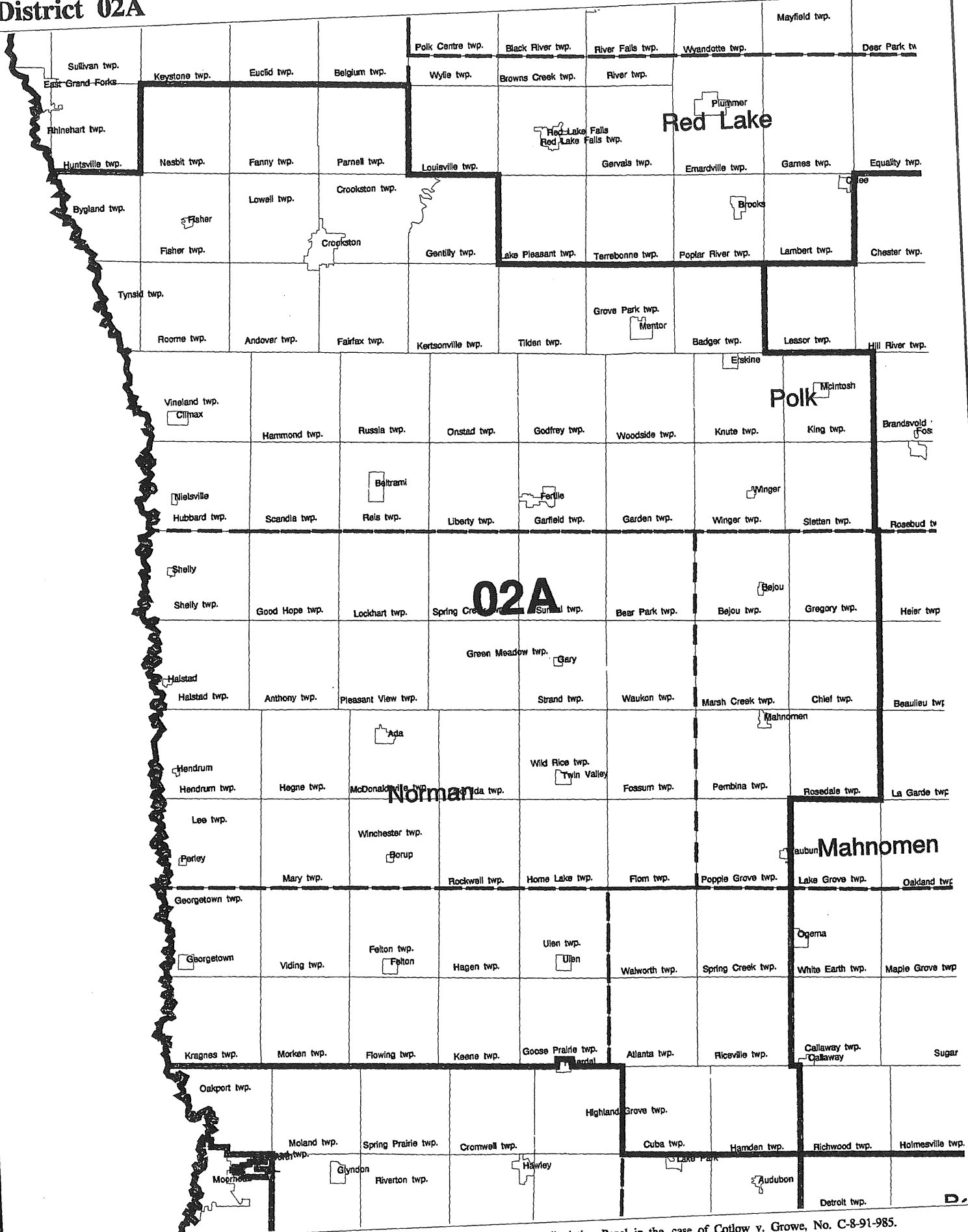
1992 Legislative Districts



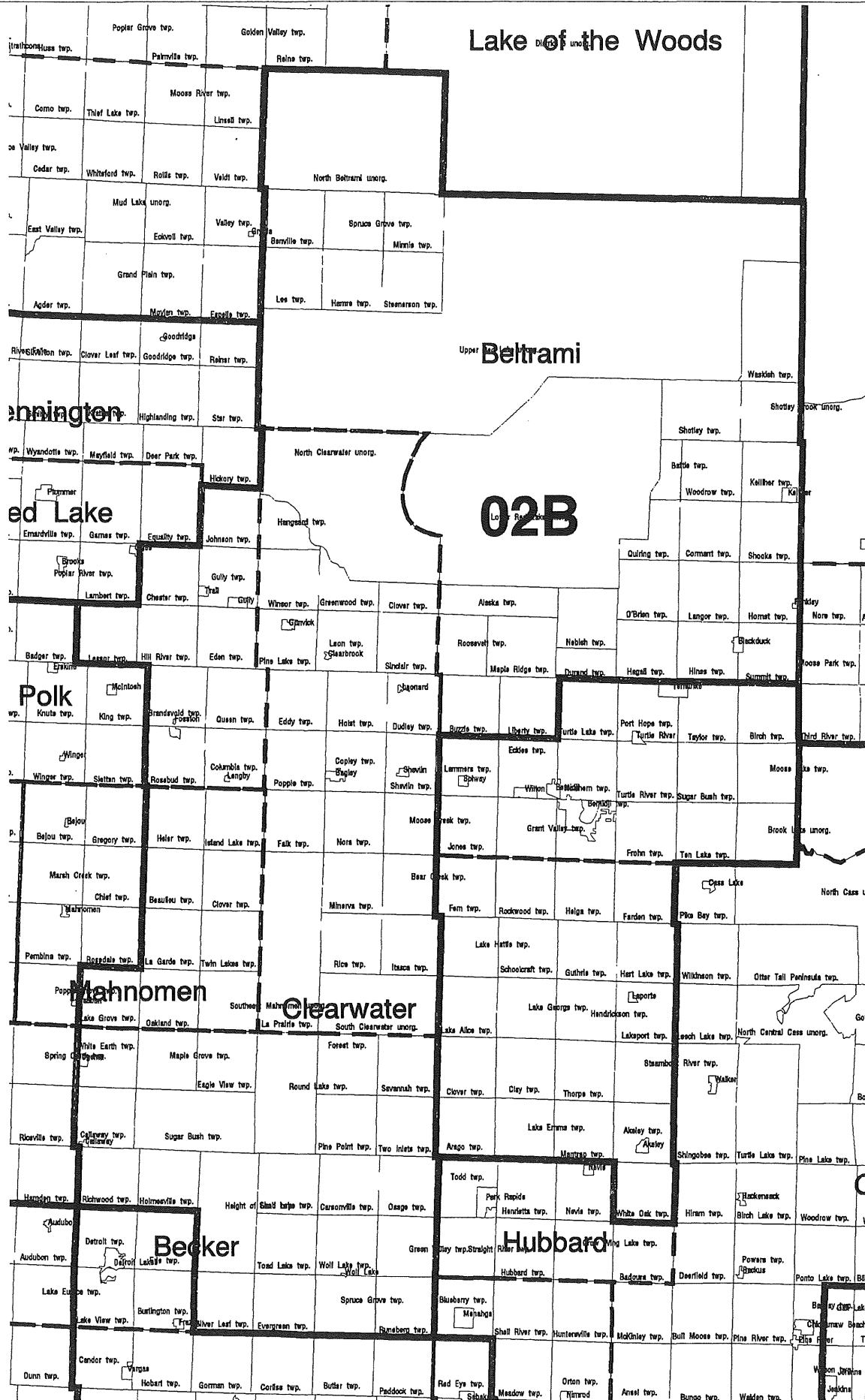
NOTE: This map represents the 1992 legislative districts as ordered by the Minnesota Special Redistricting Panel in the case of Colow v. Grove, No. C-8-91-985. For official legal descriptions of legislative boundaries, please refer to the Court's Order of December 9, 1991.

# District 02A

# 1992 Legislative Districts



NOTE: This map represents the 1992 legislative districts as ordered by the Minnesota Special Redistricting Panel in the case of *Cotlow v. Grove*, No. C-8-91-985. For official legal descriptions of legislative boundaries, please refer to the Court's Order of December 9, 1991.

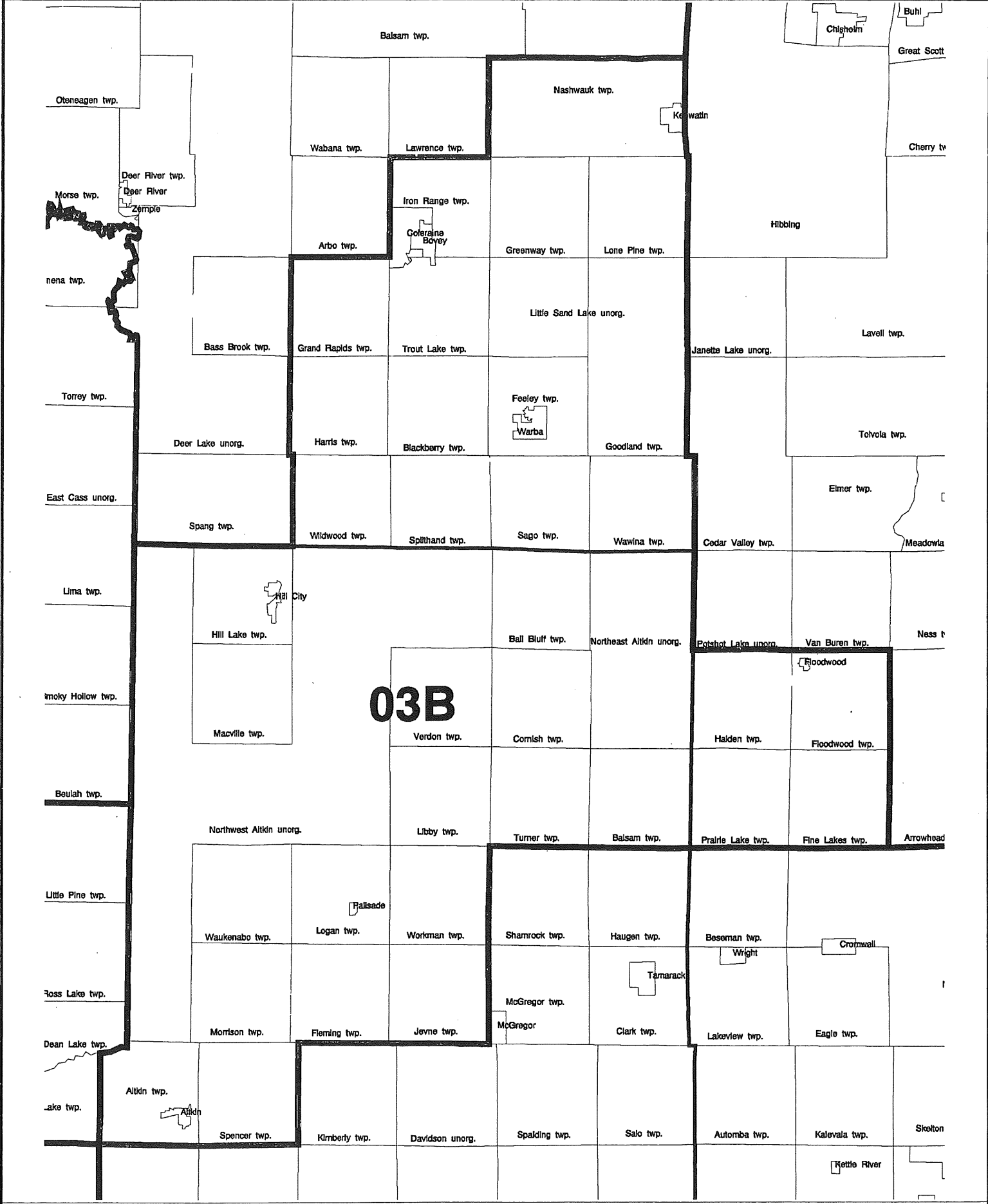


NOTE: This map represents the 1992 legislative districts as ordered by the Minnesota Special Redistricting Panel in the case of *Cotlow v. Grove*, No. C-8-91-985. For official legal descriptions of legislative boundaries, please refer to the Court's Order of December 9, 1991.



# District 03B

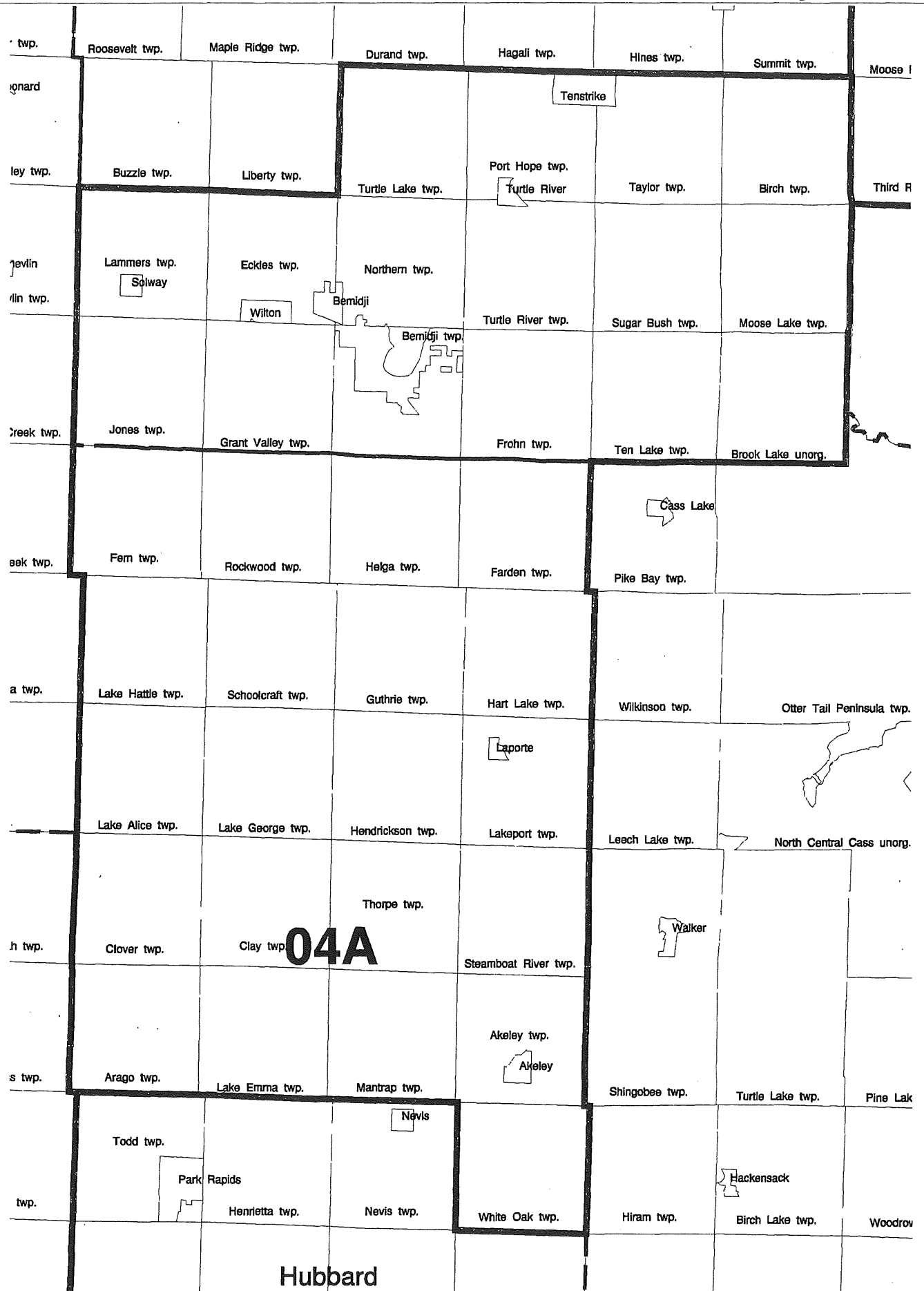
1992 Legislative Districts



NOTE: This map represents the 1992 legislative districts as ordered by the Minnesota Special Redistricting Panel in the case of Cotlow v. Grove, No. C-8-91-985. For official legal descriptions of legislative boundaries, please refer to the Court's Order of December 9, 1991.

# District 04A

# 1992 Legislative Districts



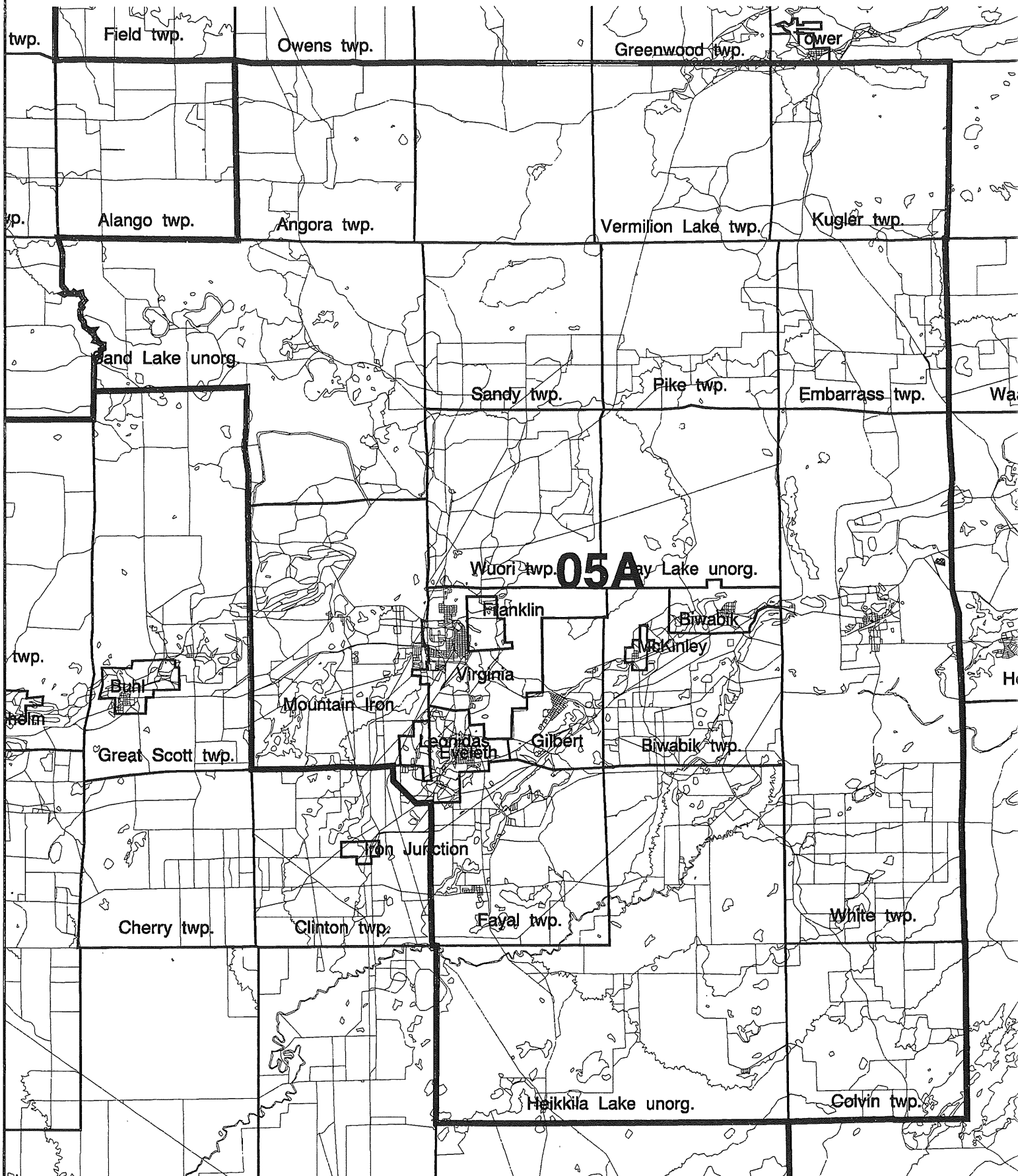
## Hubbard

NOTE: This map represents the 1992 legislative districts as ordered by the Minnesota Special Redistricting Panel in the case of *Cotlow v. Grove*, No. C-8-91-985. For official legal descriptions of legislative boundaries, please refer to the Court's Order of December 9, 1991.



# District 05A

1992 Legislative Districts

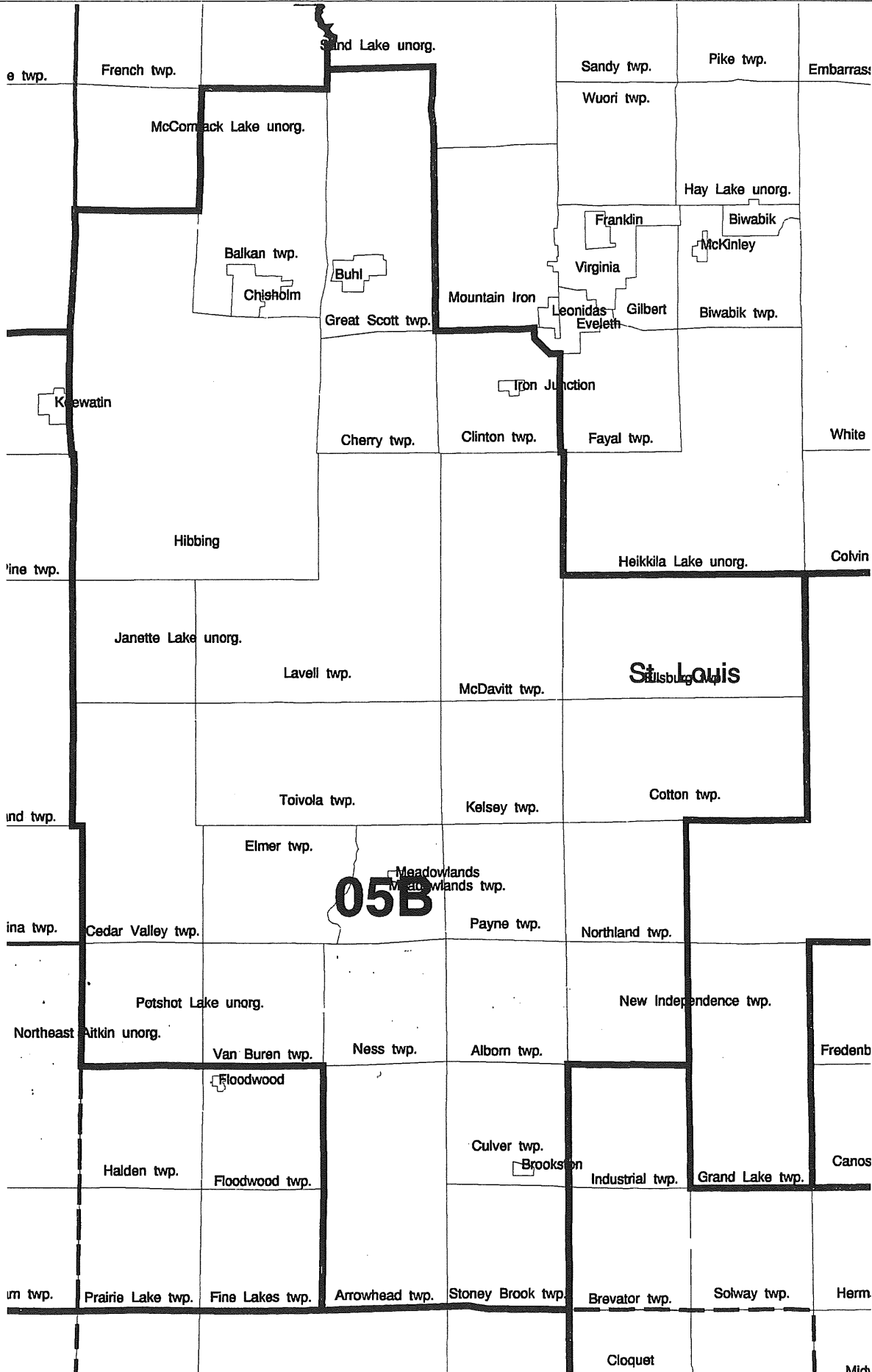


NOTE: This map represents the 1992 legislative districts as ordered by the Minnesota Special Redistricting Panel in the case of *Cotlow v. Grove*, No. C-8-91-985. For official legal descriptions of legislative boundaries, please refer to the Court's Order of December 9, 1991.



# District 05B

1992 Legislative Districts

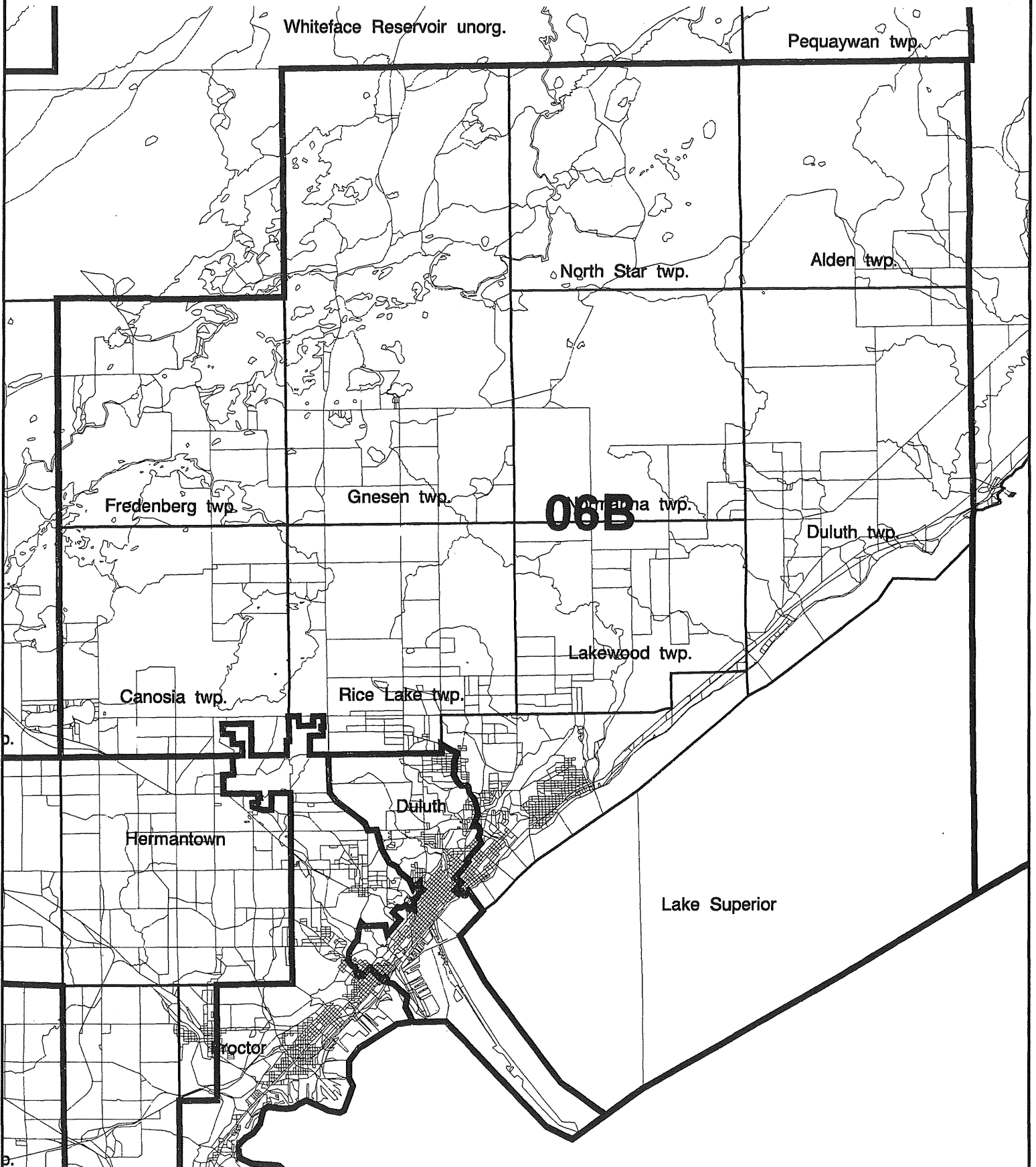


NOTE: This map represents the 1992 legislative districts as ordered by the Minnesota Special Redistricting Panel in the case of *Cotlow v. Grove*, No. C-8-91-985. For official legal descriptions of legislative boundaries, please refer to the Court's Order of December 9, 1991.



**District 06B**

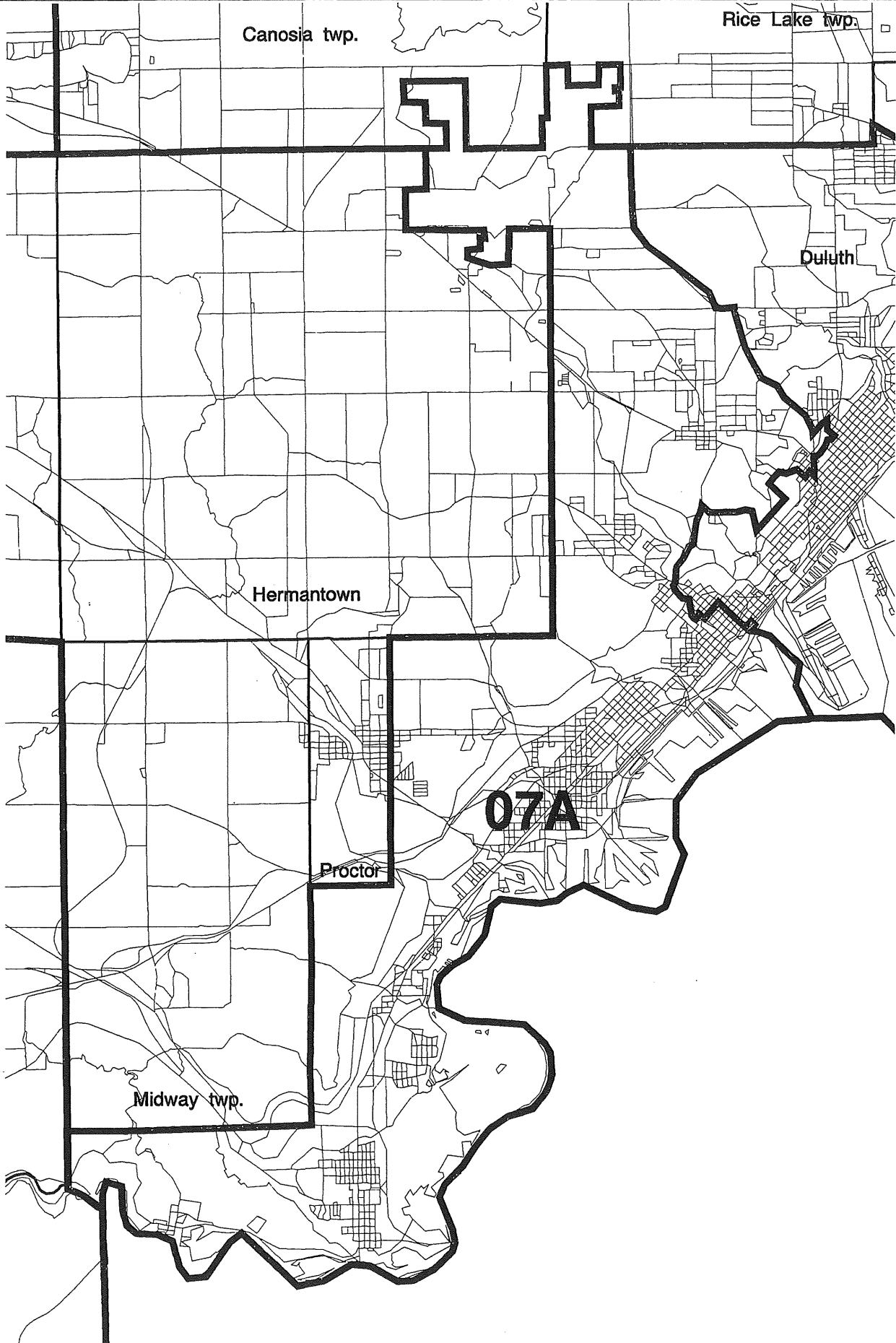
1992 Legislative Districts



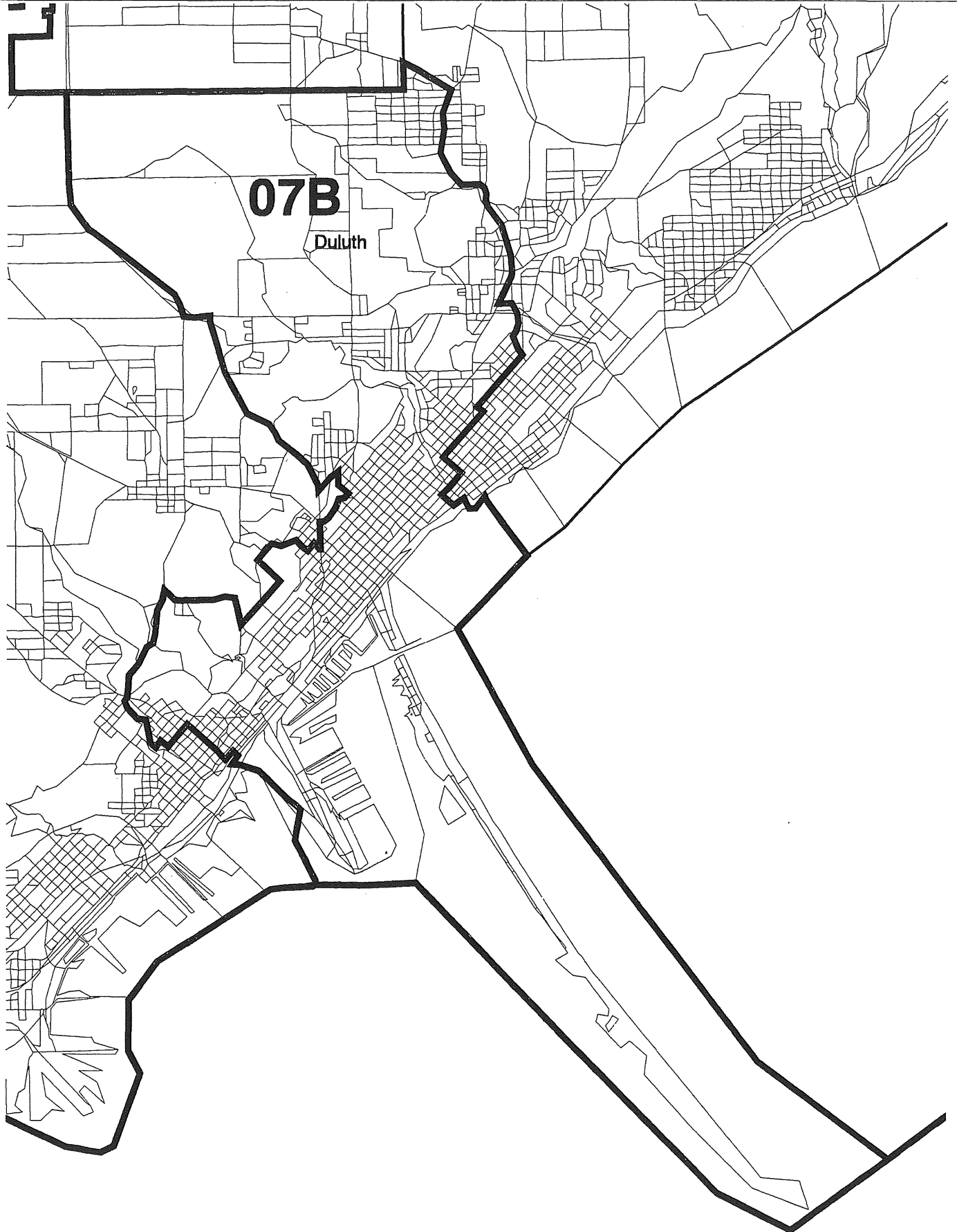
NOTE: This map represents the 1992 legislative districts as ordered by the Minnesota Special Redistricting Panel in the case of Cotlow v. Grove, No. C-8-91-985. For official legal descriptions of legislative boundaries, please refer to the Court's Order of December 9, 1991.

# District 07A

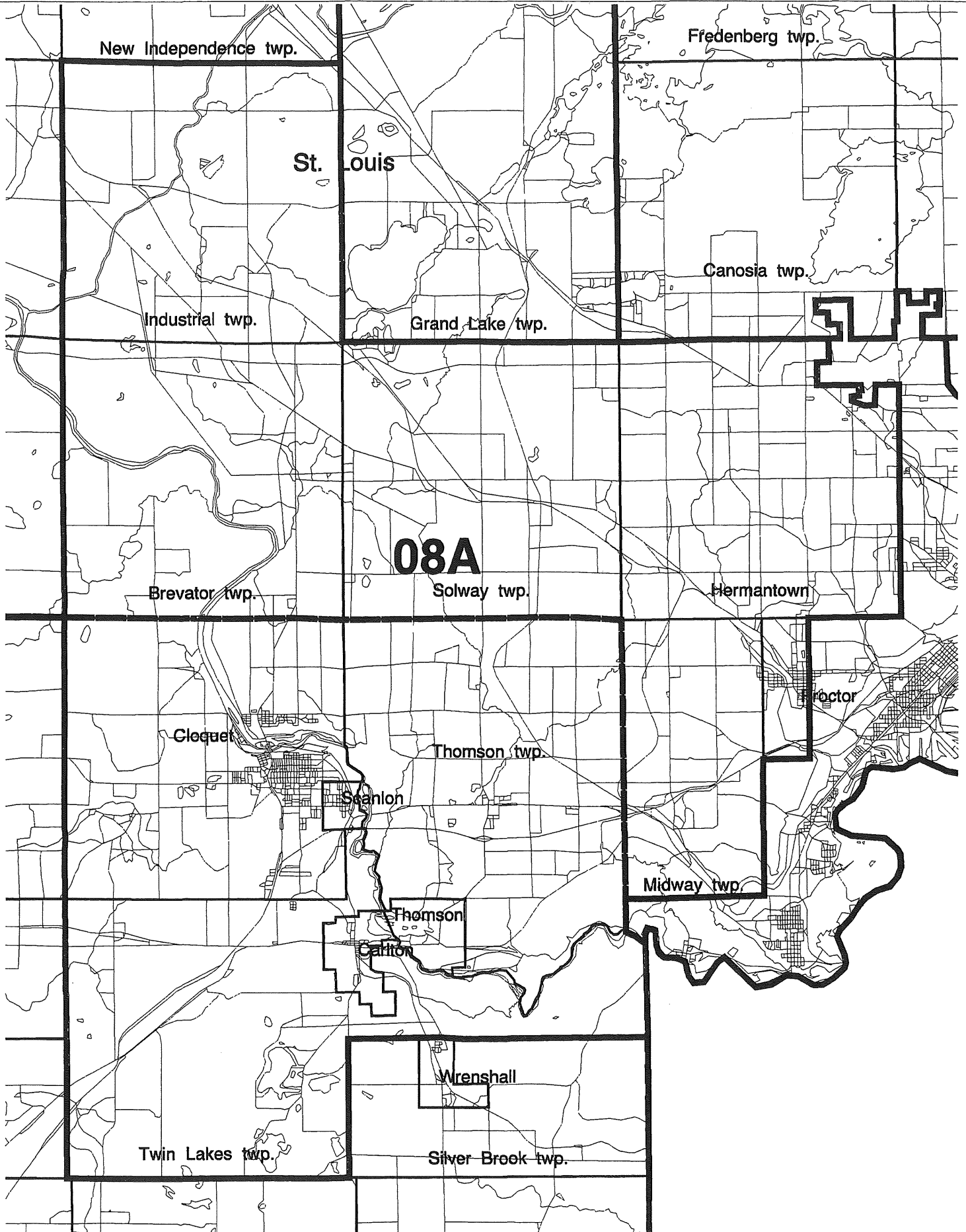
1992 Legislative Districts



NOTE: This map represents the 1992 legislative districts as ordered by the Minnesota Special Redistricting Panel in the case of *Cotlow v. Growe*, No. C-8-91-985. For official legal descriptions of legislative boundaries, please refer to the Court's Order of December 9, 1991.



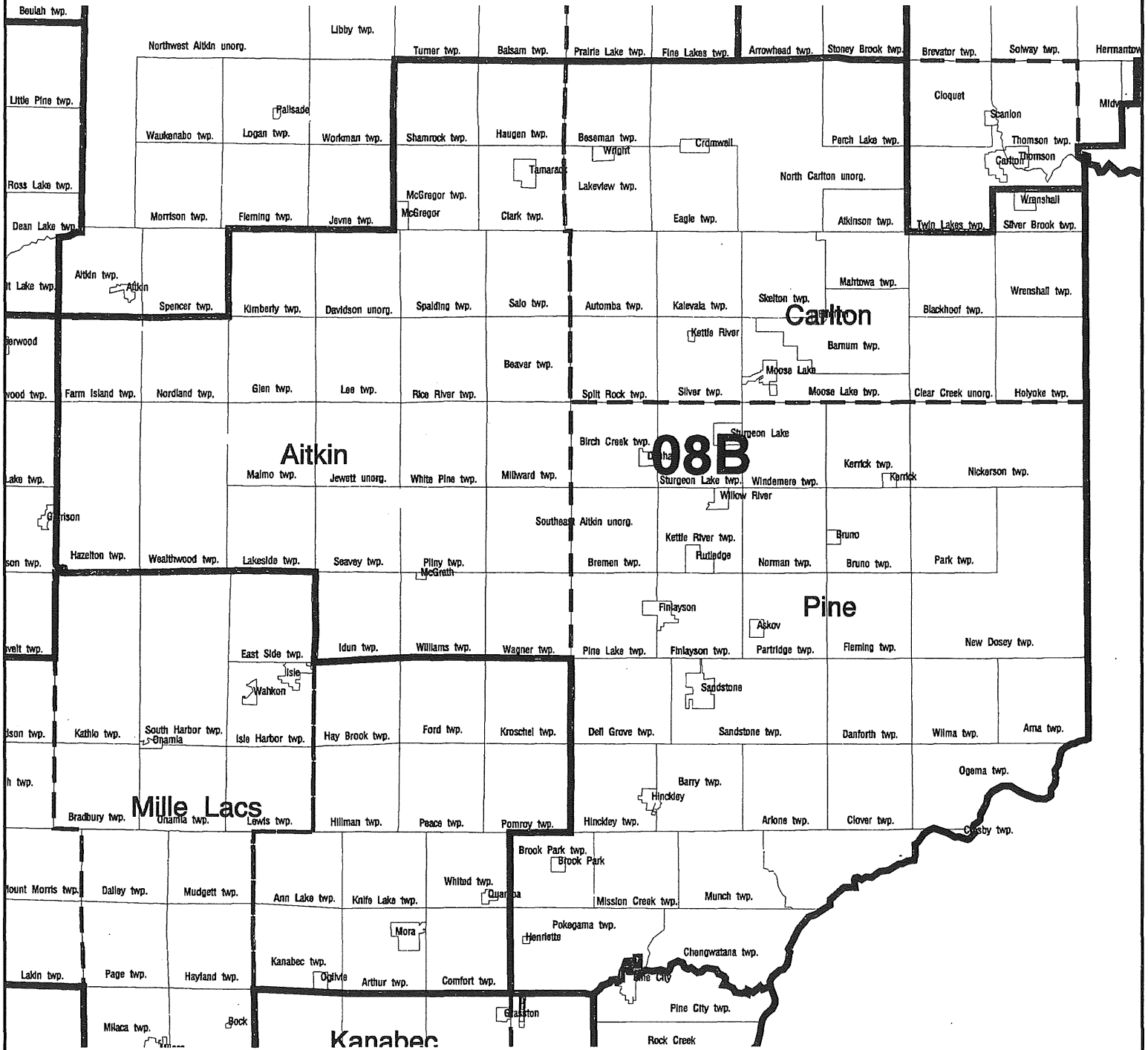
**NOTE:** This map represents the 1992 legislative districts as ordered by the Minnesota Special Redistricting Panel in the case of *Cotlow v. Grove*, No. C-8-91-985. For official legal descriptions of legislative boundaries, please refer to the Court's Order of December 9, 1991.



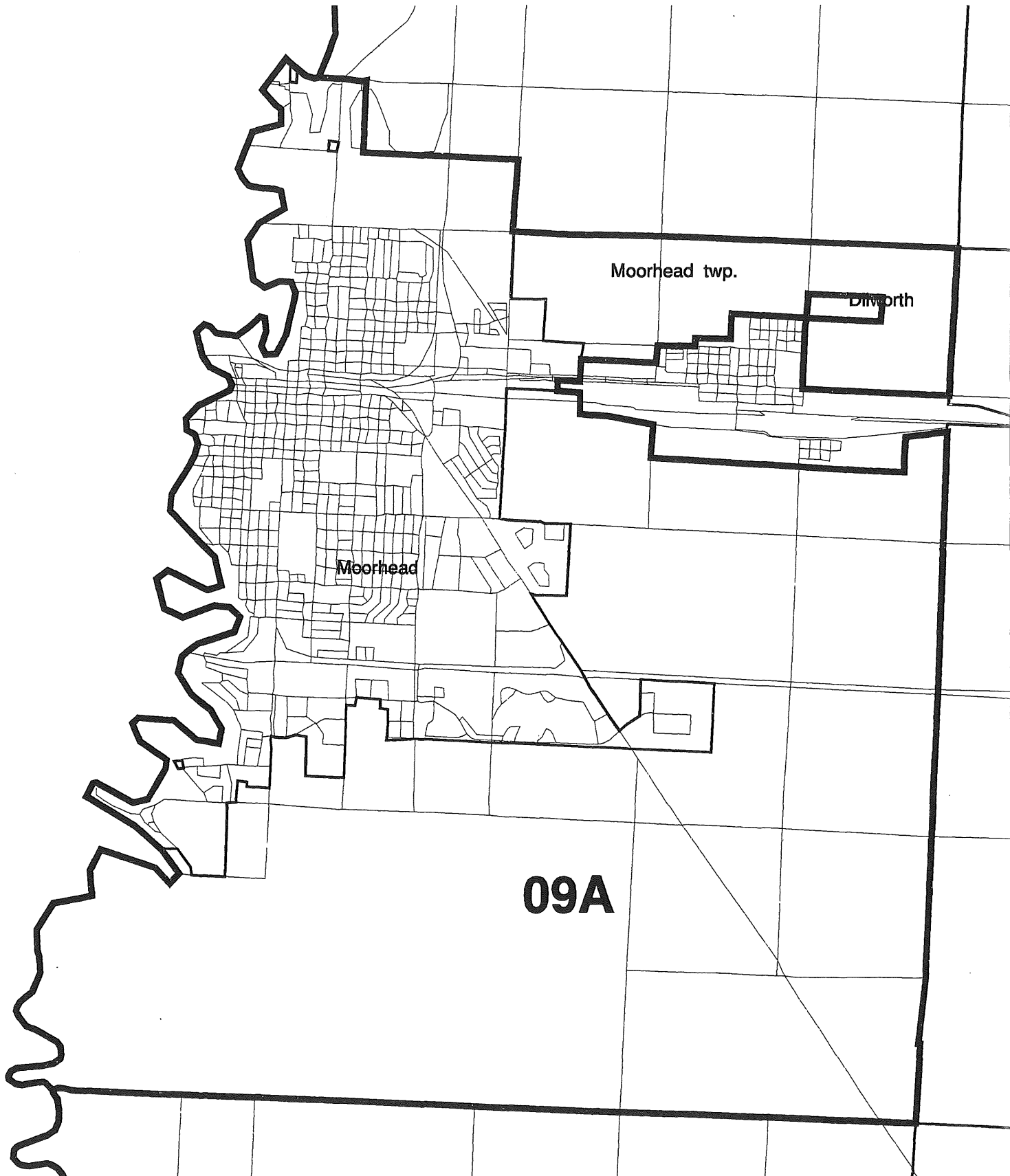
NOTE: This map represents the 1992 legislative districts as ordered by the Minnesota Special Redistricting Panel in the case of Cotlow v. Grove, No. C-8-91-985. For official legal descriptions of legislative boundaries, please refer to the Court's Order of December 9, 1991.

# District 08B

# 1992 Legislative Districts



NOTE: This map represents the 1992 legislative districts as ordered by the Minnesota Special Redistricting Panel in the case of *Cotlow v. Grove*, No. C-8-91-985. For official legal descriptions of legislative boundaries, please refer to the Court's Order of December 9, 1991.

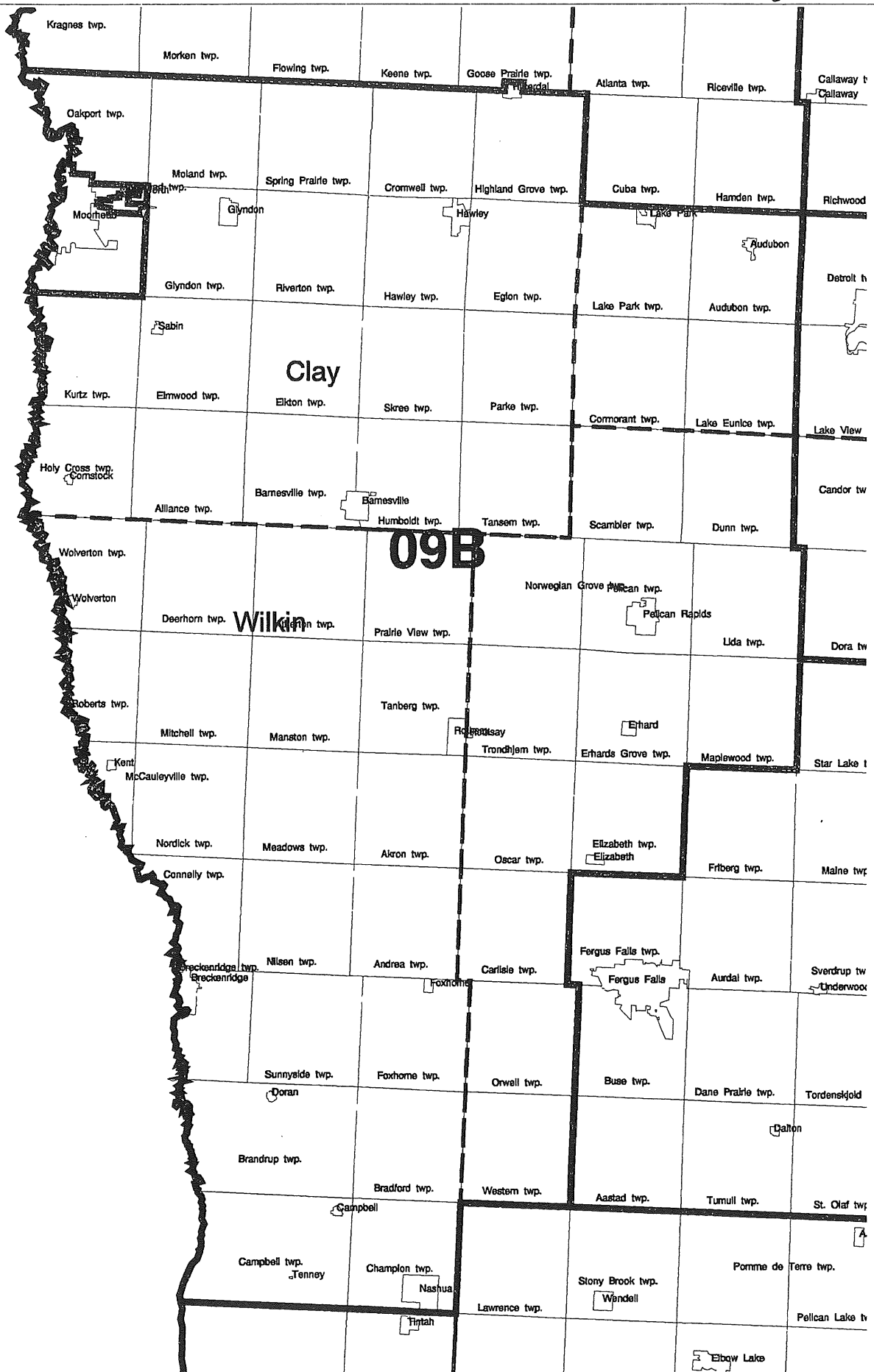


NOTE: This map represents the 1992 legislative districts as ordered by the Minnesota Special Redistricting Panel in the case of Cotlow v. Growe, No. C-8-91-985. For official legal descriptions of legislative boundaries, please refer to the Court's Order of December 9, 1991.



# District 09B

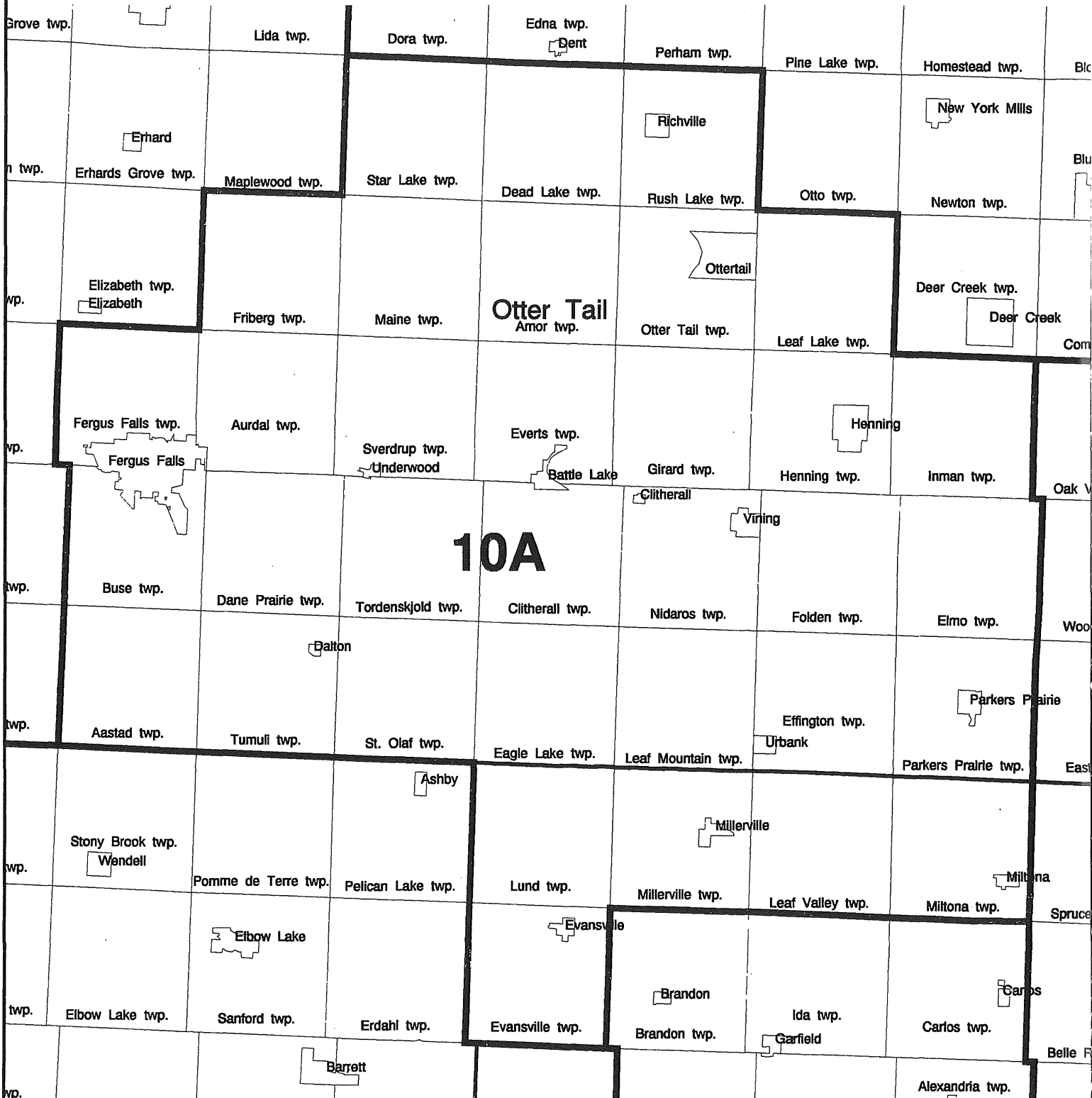
# 1992 Legislative Districts



NOTE: This map represents the 1992 legislative districts as ordered by the Minnesota Special Redistricting Panel in the case of *Cotlow v. Grove*, No. C-8-91-985. For official legal descriptions of legislative boundaries, please refer to the Court's Order of December 9, 1991.

# District 10A

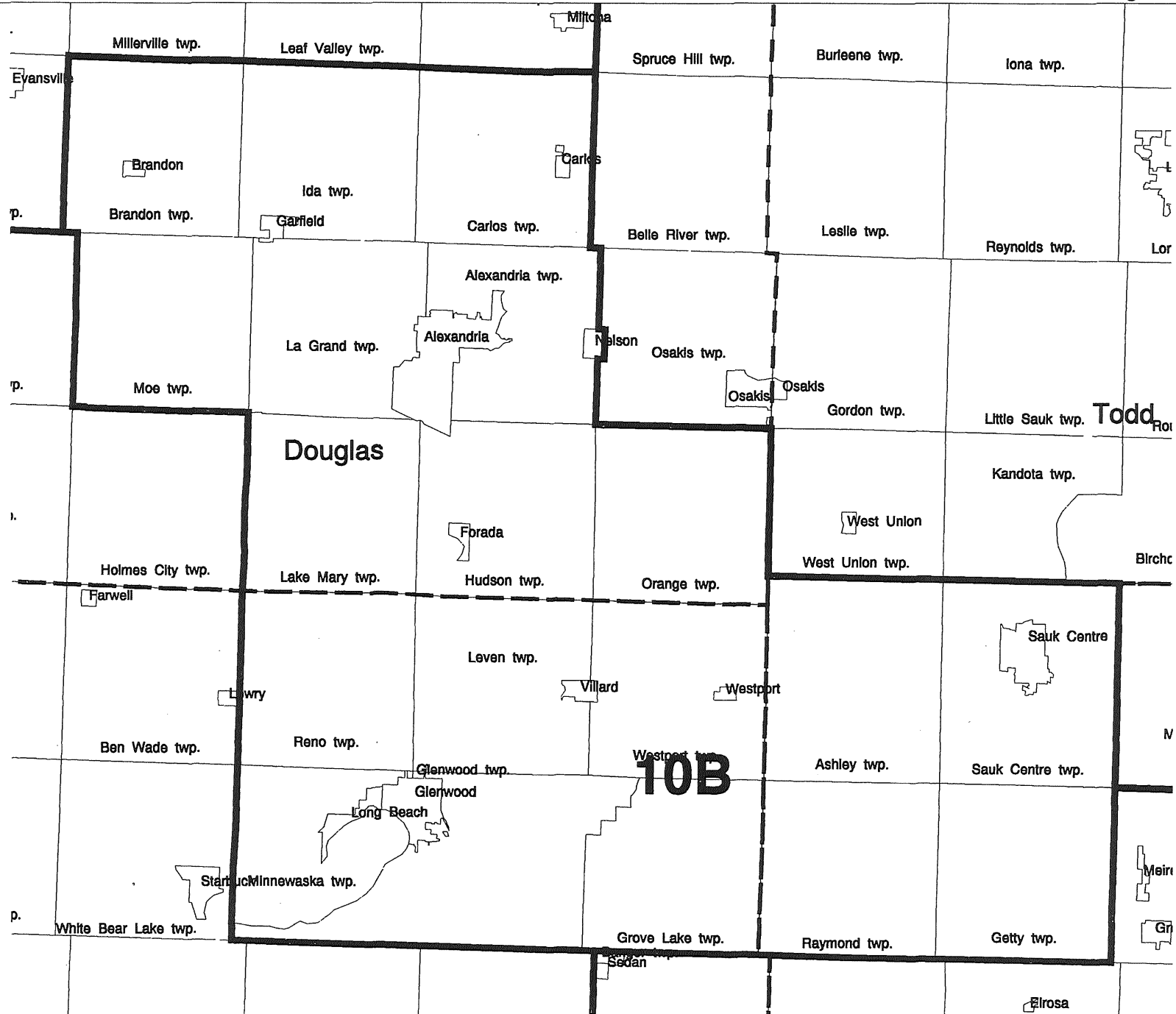
1992 Legislative Districts



NOTE: This map represents the 1992 legislative districts as ordered by the Minnesota Special Redistricting Panel in the case of Cotlow v. Grove, No. C-8-91-985. For official legal descriptions of legislative boundaries, please refer to the Court's Order of December 9, 1991.

# District 10B

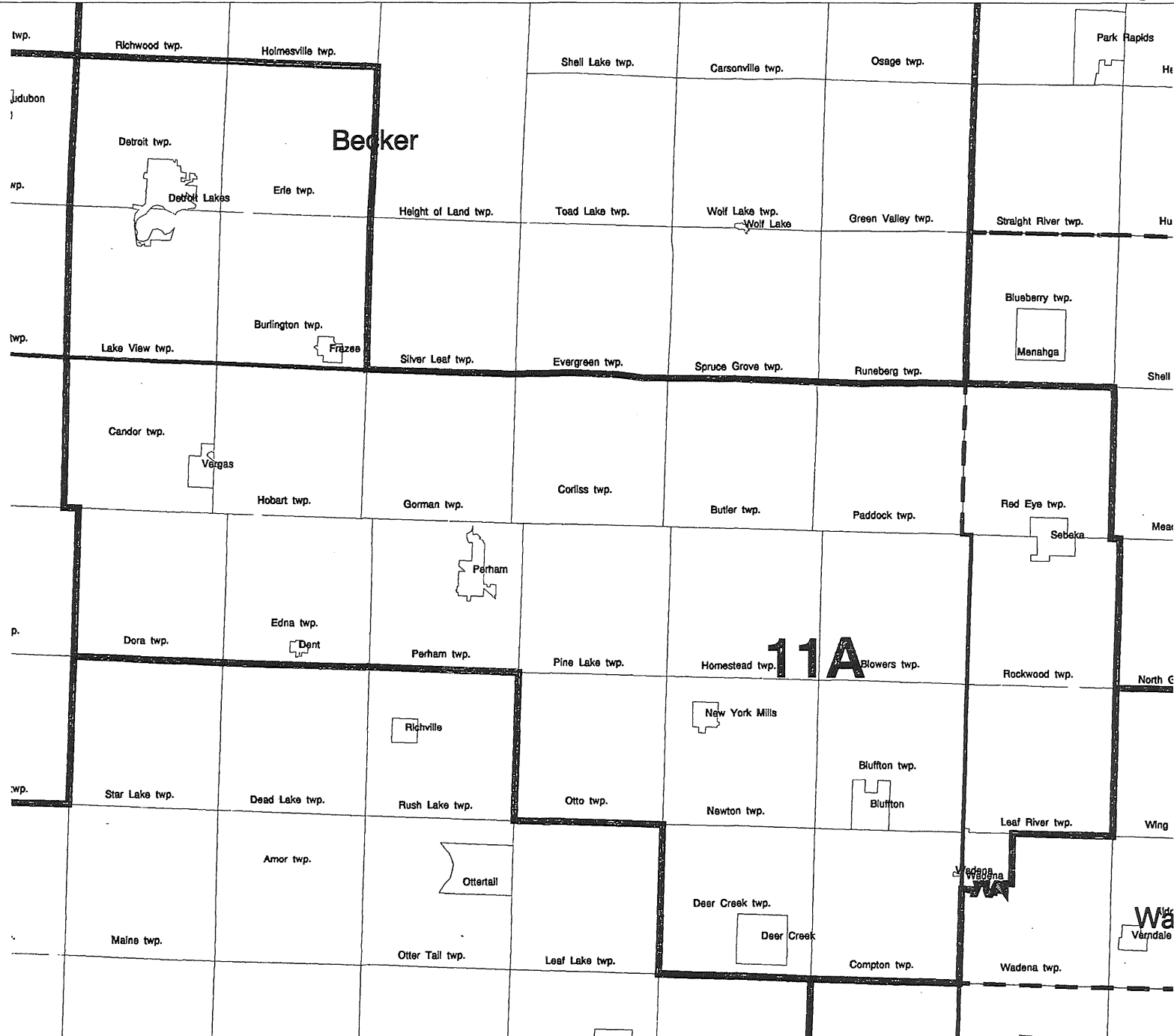
1992 Legislative Districts



NOTE: This map represents the 1992 legislative districts as ordered by the Minnesota Special Redistricting Panel in the case of Cotlow v. Grove, No. C-8-91-985. For official legal descriptions of legislative boundaries, please refer to the Court's Order of December 9, 1991.

# District 11A

# 1992 Legislative Districts



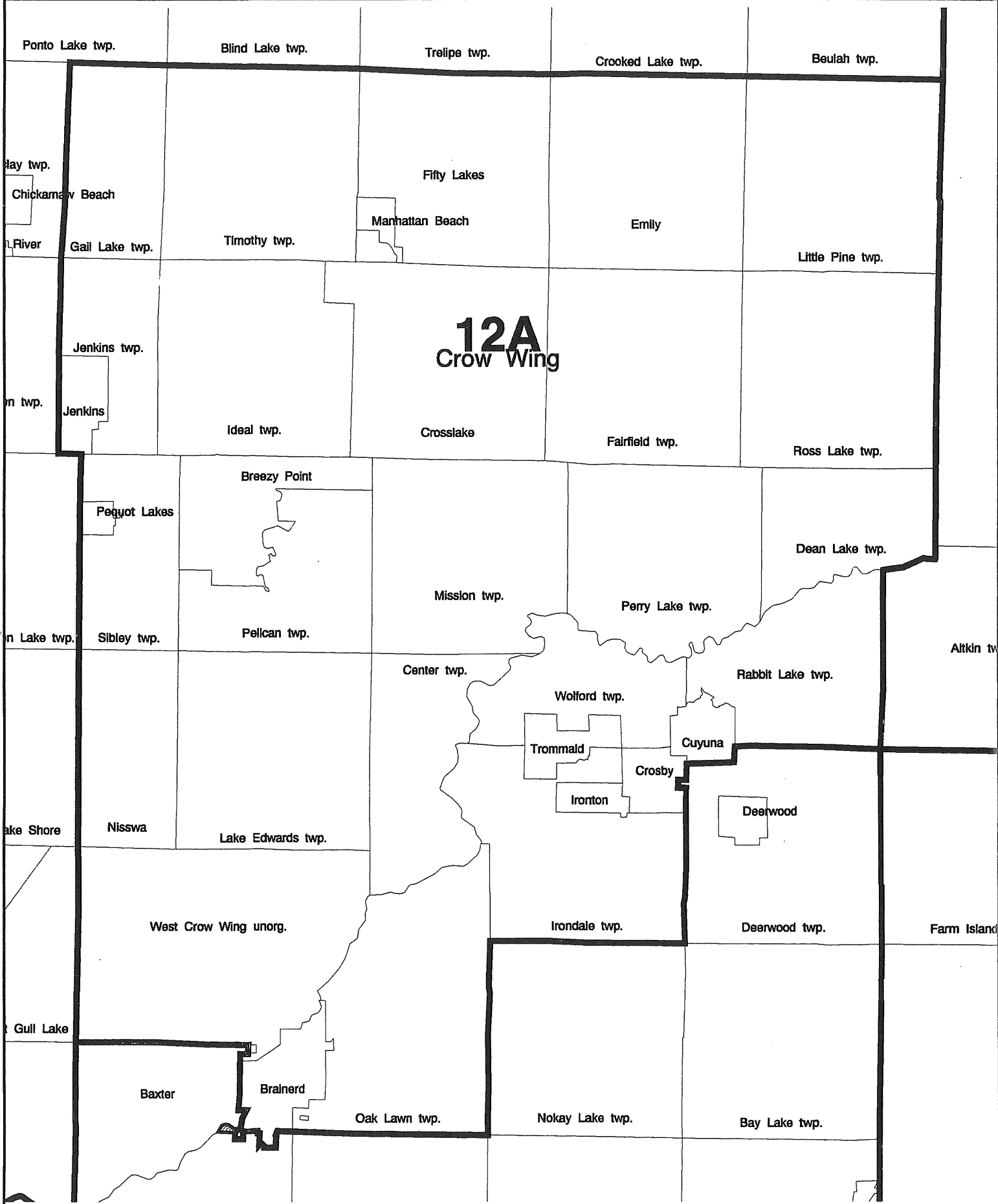
NOTE: This map represents the 1992 legislative districts as ordered by the Minnesota Special Redistricting Panel in the case of Cotlow v. Grove, No. C-8-91-985. For official legal descriptions of legislative boundaries, please refer to the Court's Order of December 9, 1991.



# District 12A

1992 Legislative Districts

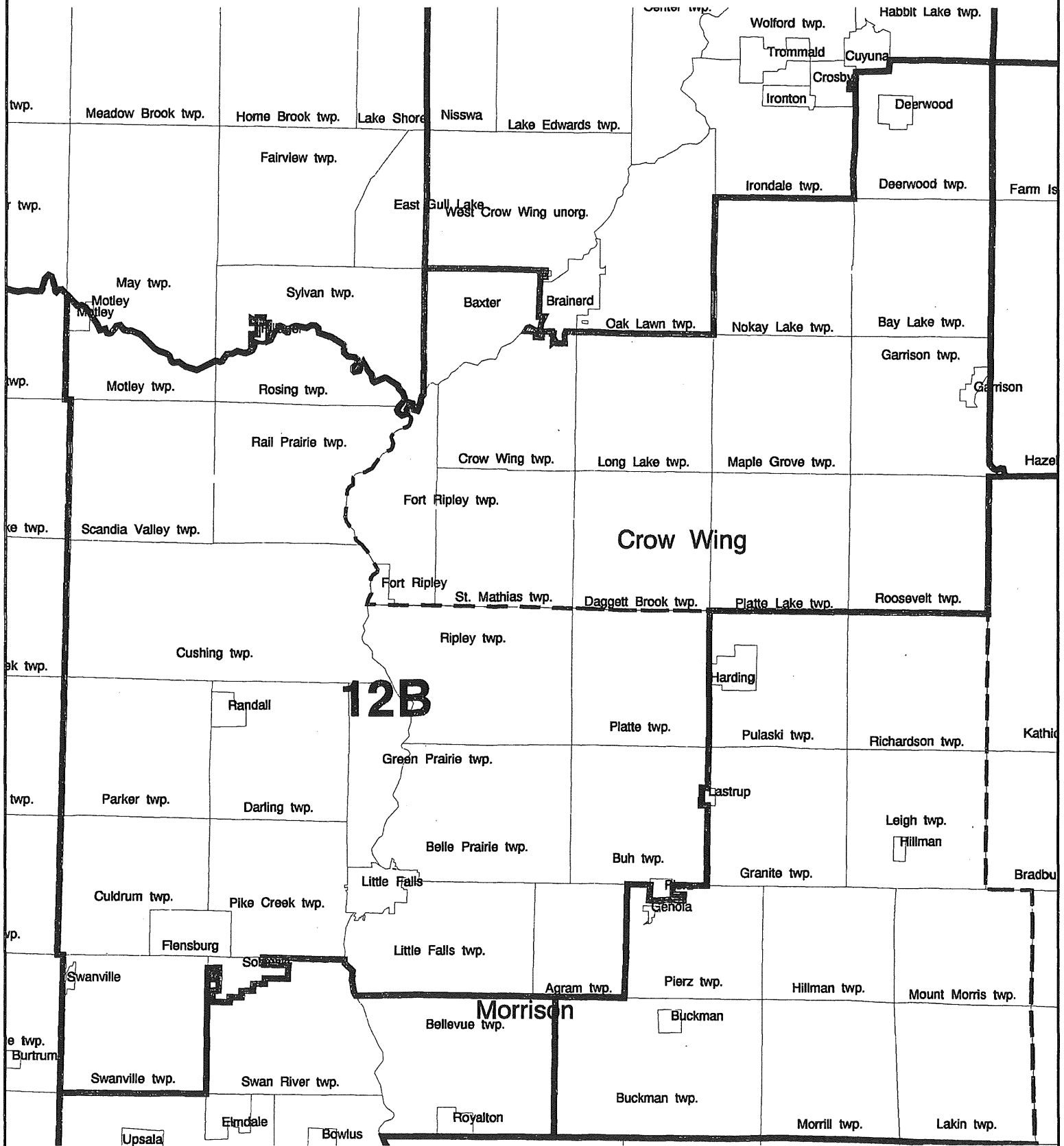
**12A**  
Crow Wing



NOTE: This map represents the 1992 legislative districts as ordered by the Minnesota Special Redistricting Panel in the case of Cotlow v. Grove, No. C-8-91-985. For official legal descriptions of legislative boundaries, please refer to the Court's Order of December 9, 1991.

# District 12B

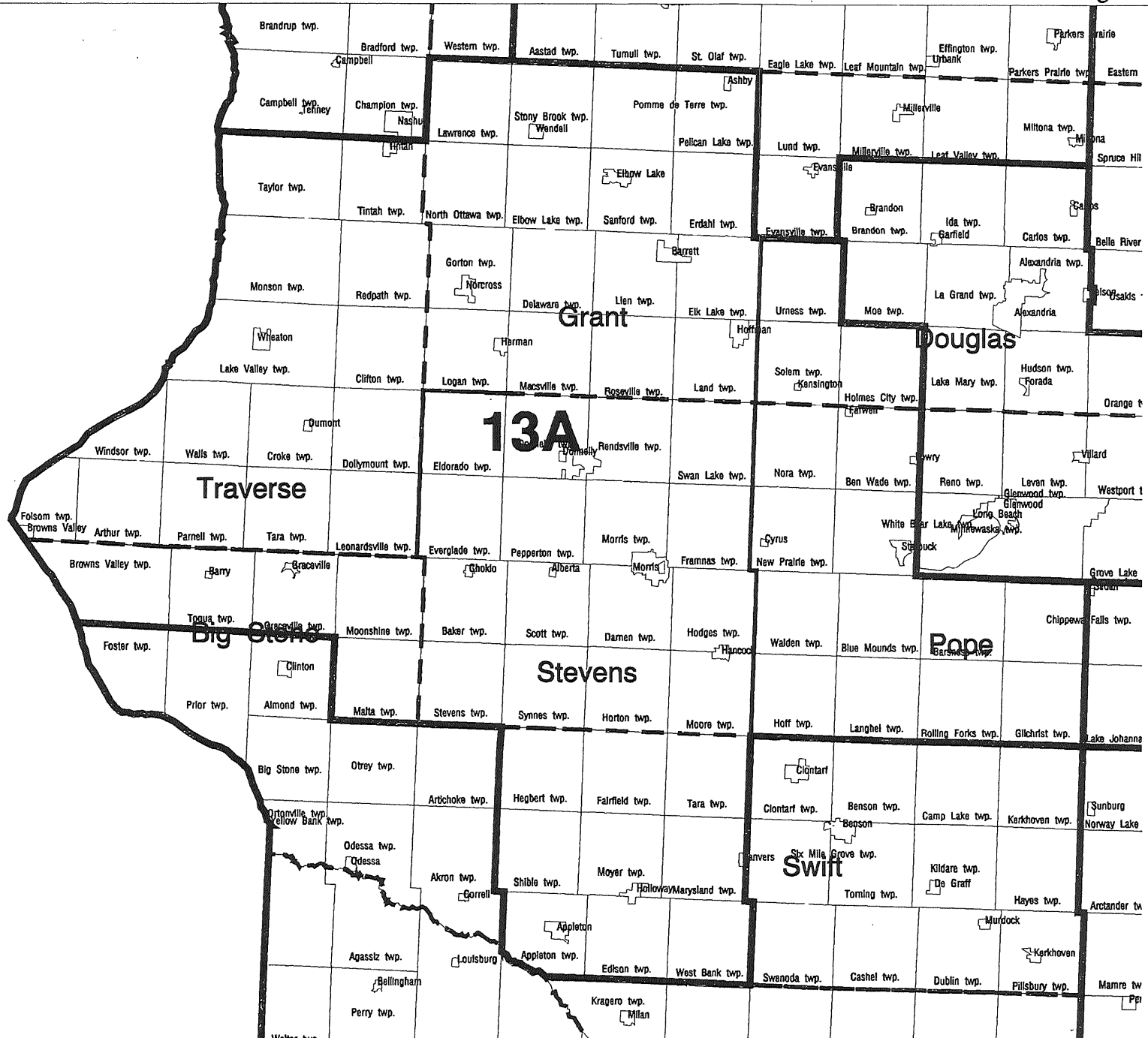
1992 Legislative Districts



NOTE: This map represents the 1992 legislative districts as ordered by the Minnesota Special Redistricting Panel in the case of Cotlow v. Grove, No. C-8-91-985. For official legal descriptions of legislative boundaries, please refer to the Court's Order of December 9, 1991.

# District 13A

## 1992 Legislative Districts

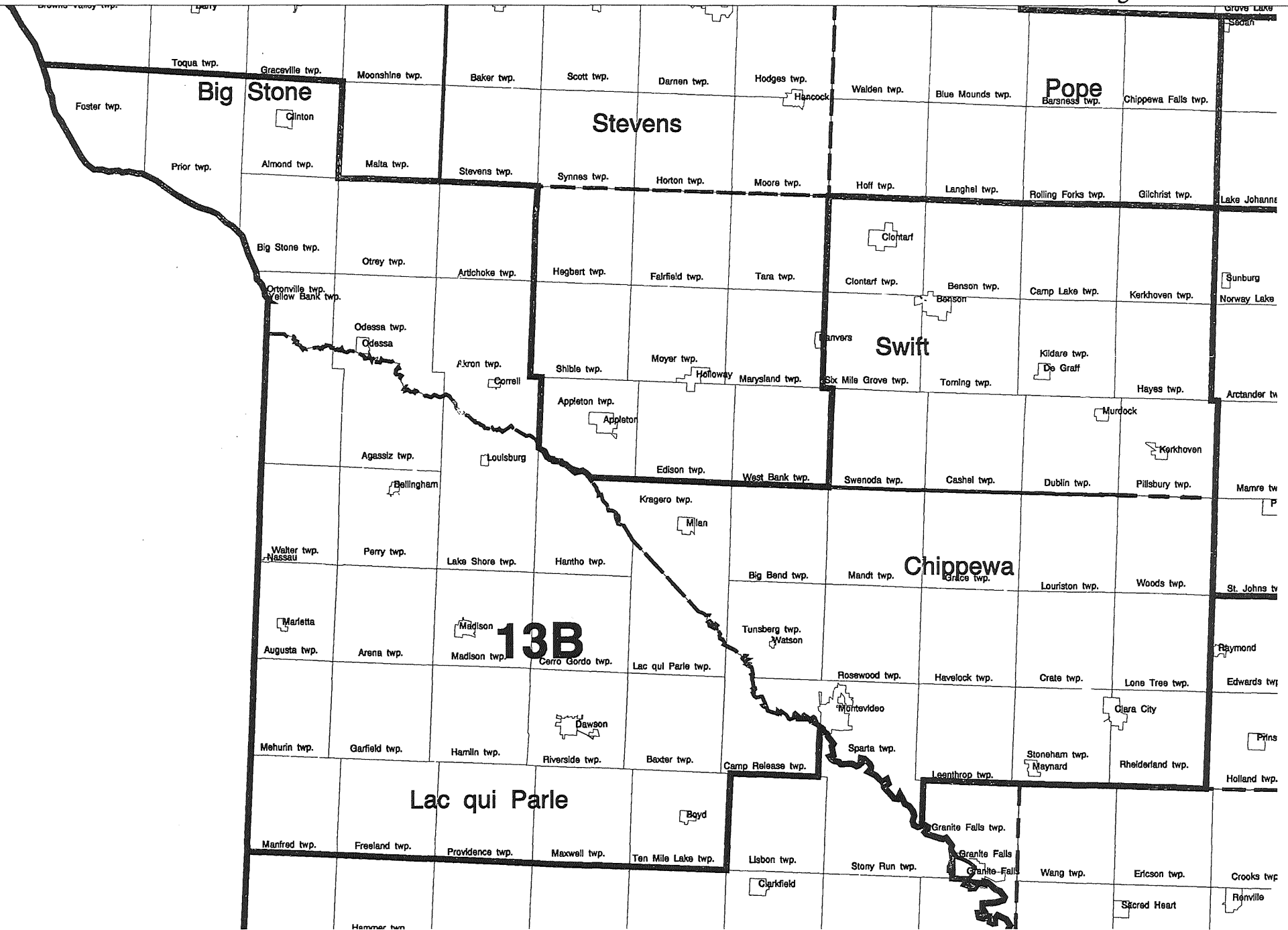


NOTE: This map represents the 1992 legislative districts as ordered by the Minnesota Special Redistricting Panel in the case of Cotlow v. Grove, No. C-8-91-985. For official legal descriptions of legislative boundaries, please refer to the Court's Order of December 9, 1991.



# District 13B

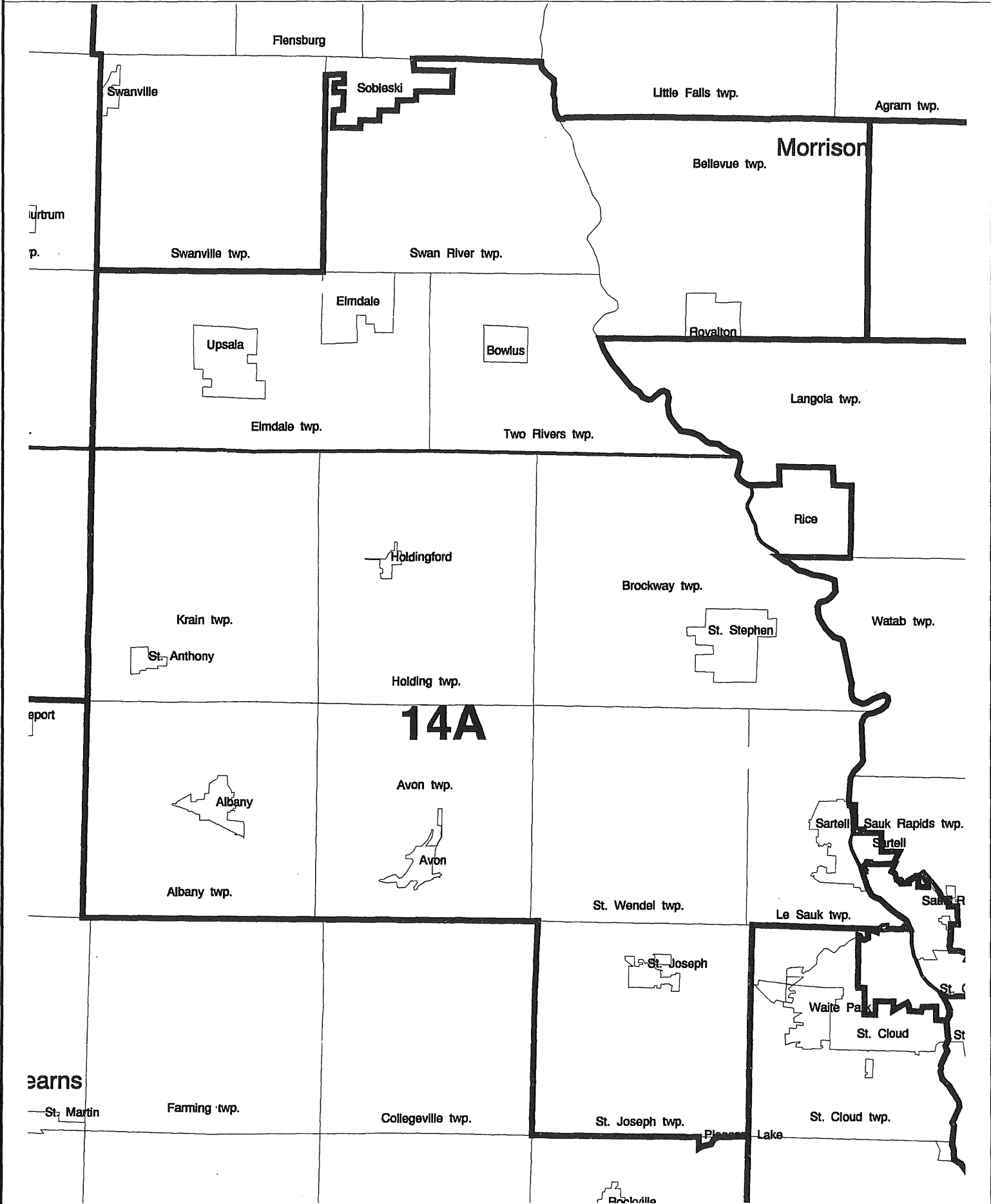
# 1992 Legislative Districts



NOTE: This map represents the 1992 legislative districts as ordered by the Minnesota Special Redistricting Panel in the case of Cotlow v. Grove, No. C-8-91-985. For official legal descriptions of legislative boundaries, please refer to the Court's Order of December 9, 1991.

# District 14A

1992 Legislative Districts

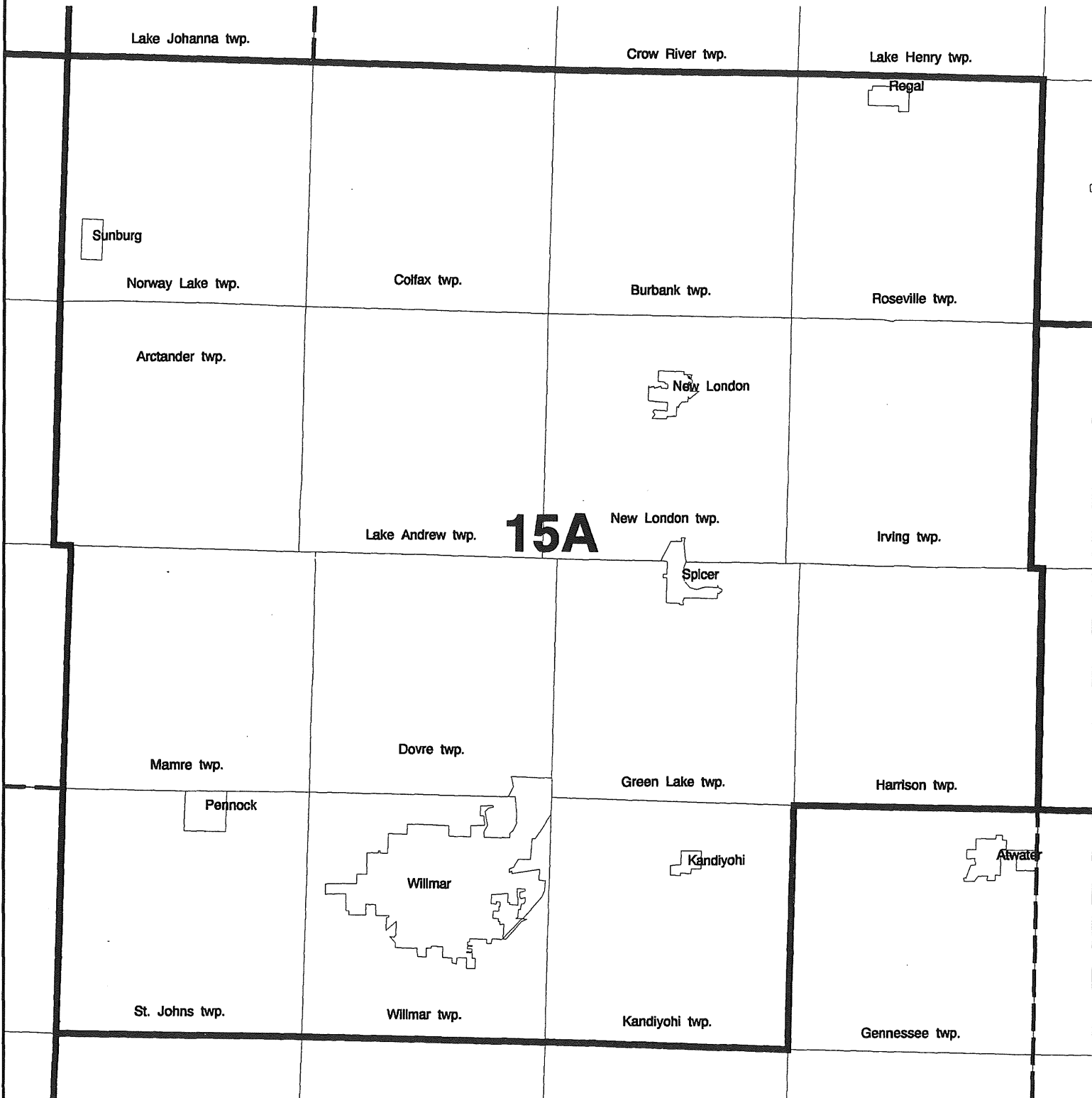


NOTE: This map represents the 1992 legislative districts as ordered by the Minnesota Special Redistricting Panel in the case of Cotlow v. Growe, No. C-8-91-985. For official legal descriptions of legislative boundaries, please refer to the Court's Order of December 9, 1991.



# District 15A

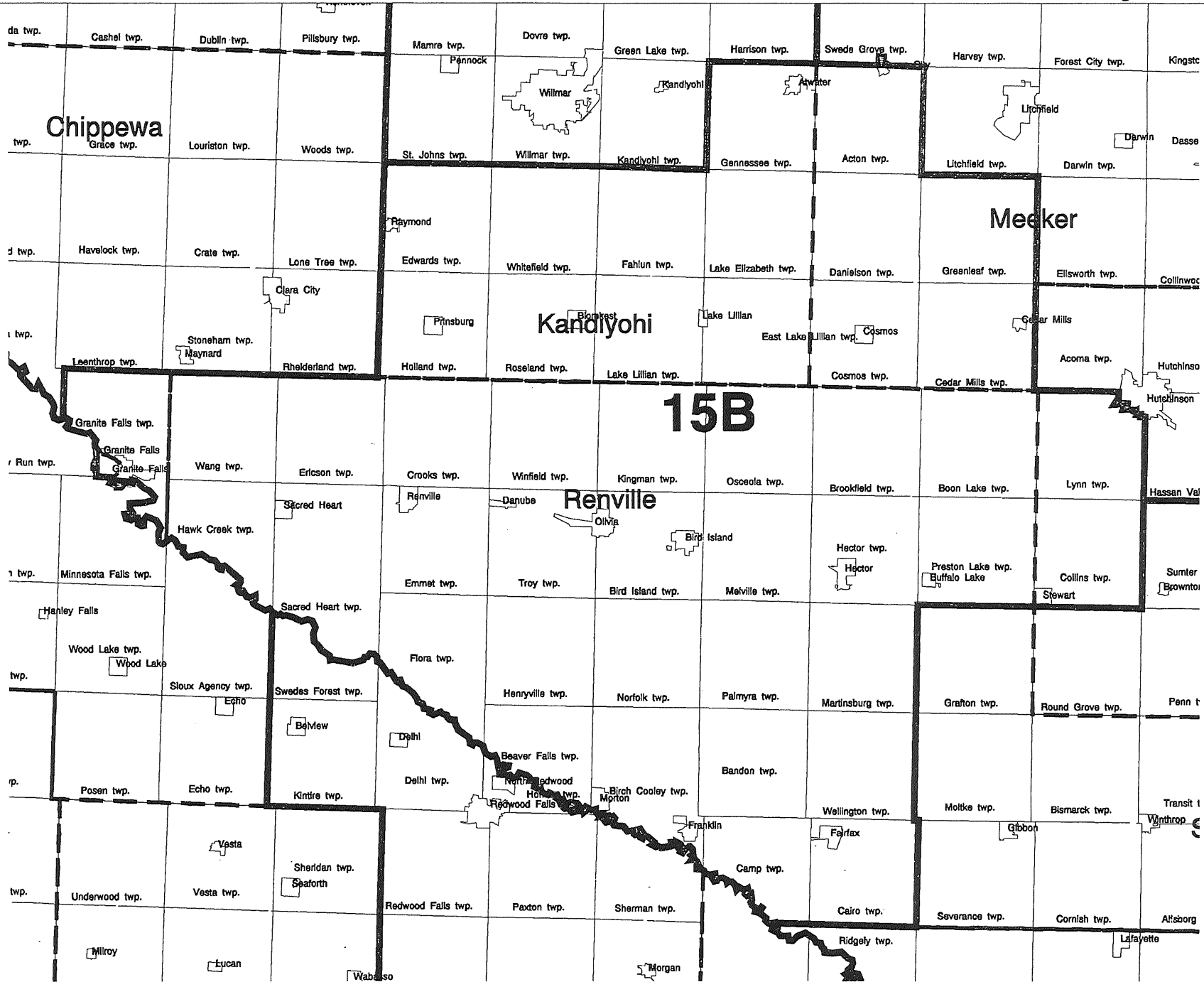
1992 Legislative Districts



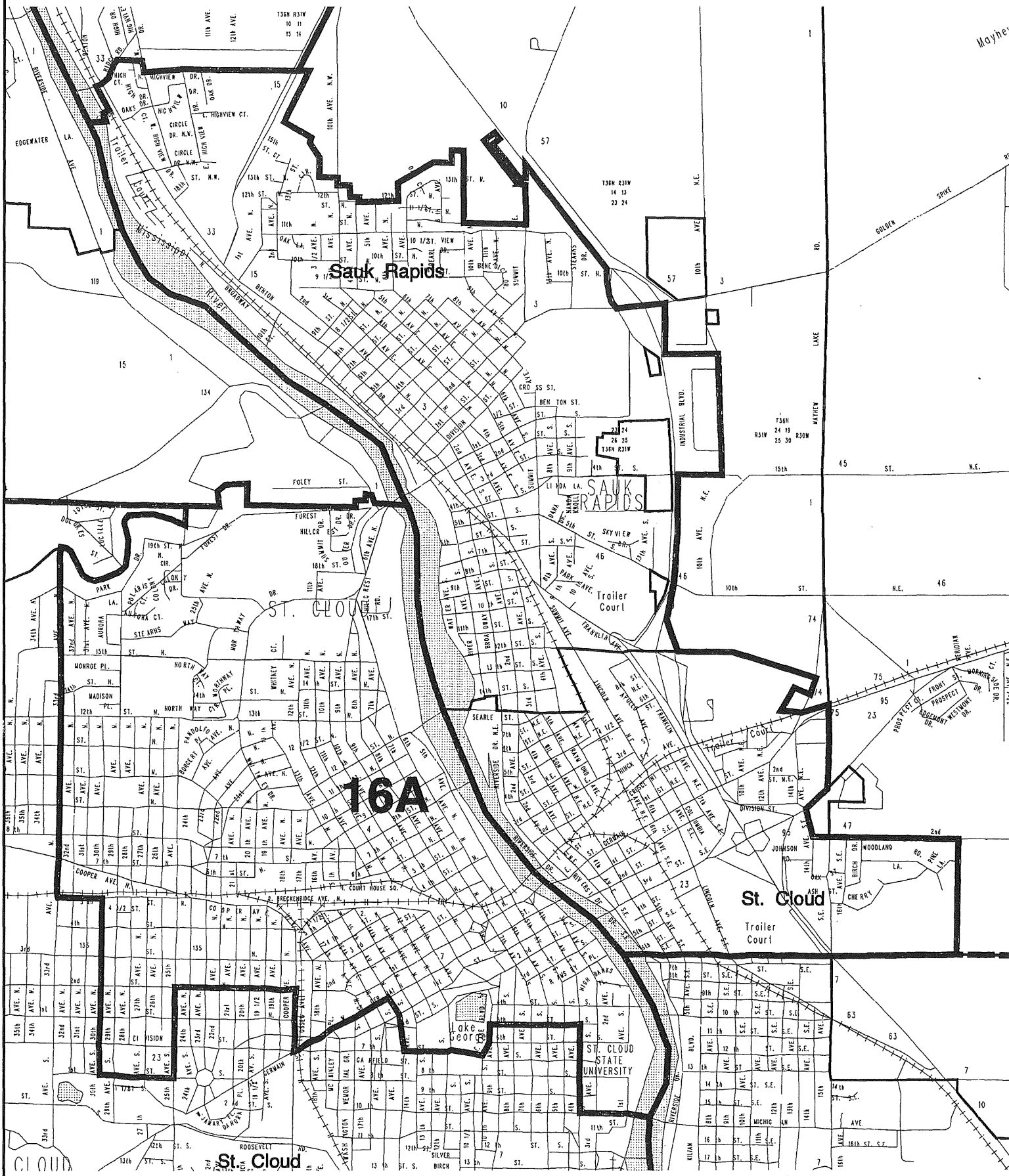
NOTE: This map represents the 1992 legislative districts as ordered by the Minnesota Special Redistricting Panel in the case of *Cotlow v. Growe*, No. C-8-91-985. For official legal descriptions of legislative boundaries, please refer to the Court's Order of December 9, 1991.

# District 15B

1992 Legislative Districts



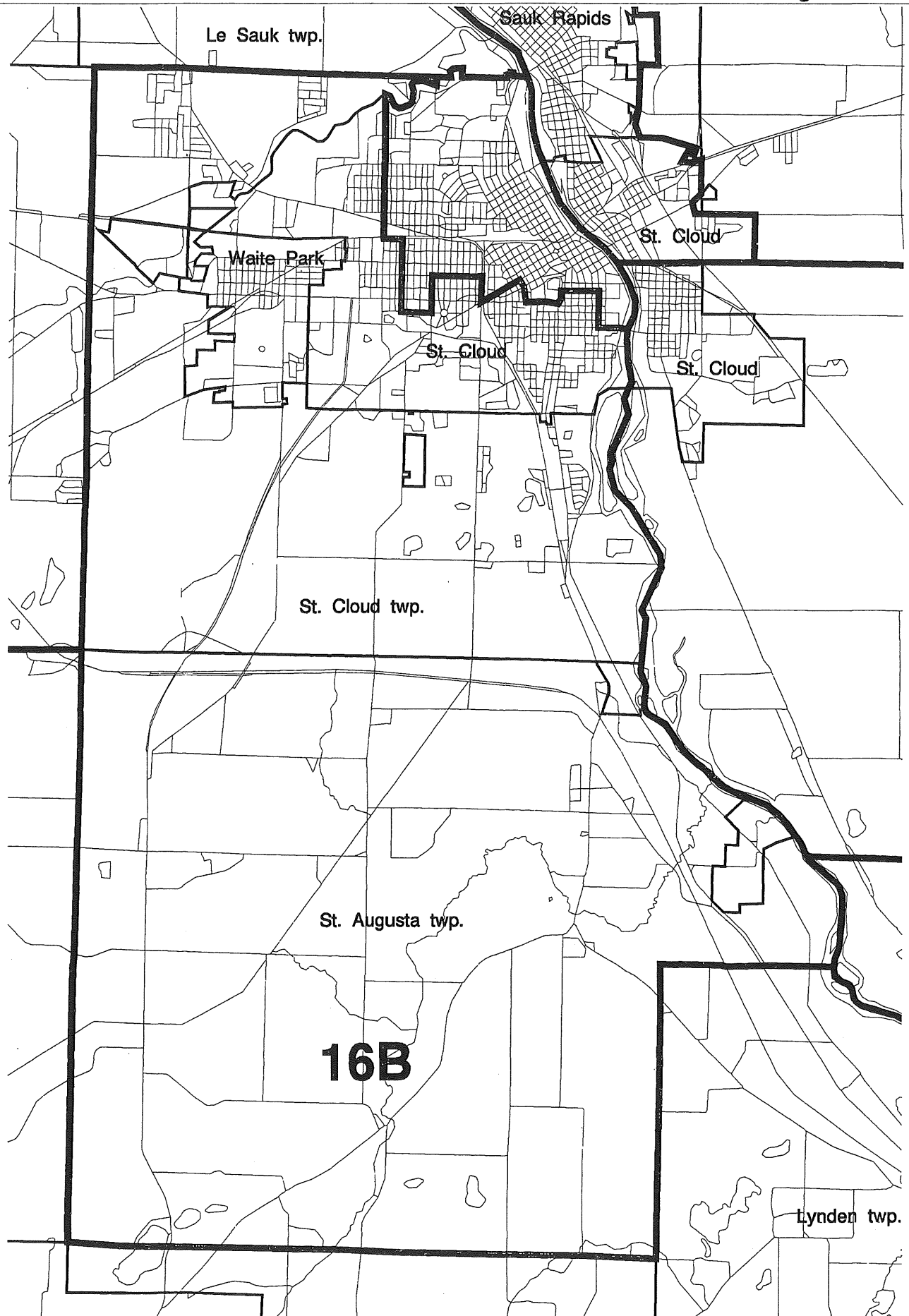
NOTE: This map represents the 1992 legislative districts as ordered by the Minnesota Special Redistricting Panel in the case of Cotlow v. Grove, No. C-8-91-985. For official legal descriptions of legislative boundaries, please refer to the Court's Order of December 9, 1991.



NOTE: This map represents the 1992 legislative districts as ordered by the Minnesota Special Redistricting Panel in the case of Cotlow v. Grove, No. C-8-91-985. For official legal descriptions of legislative boundaries, please refer to the Court's Order of December 9, 1991.

# District 16B

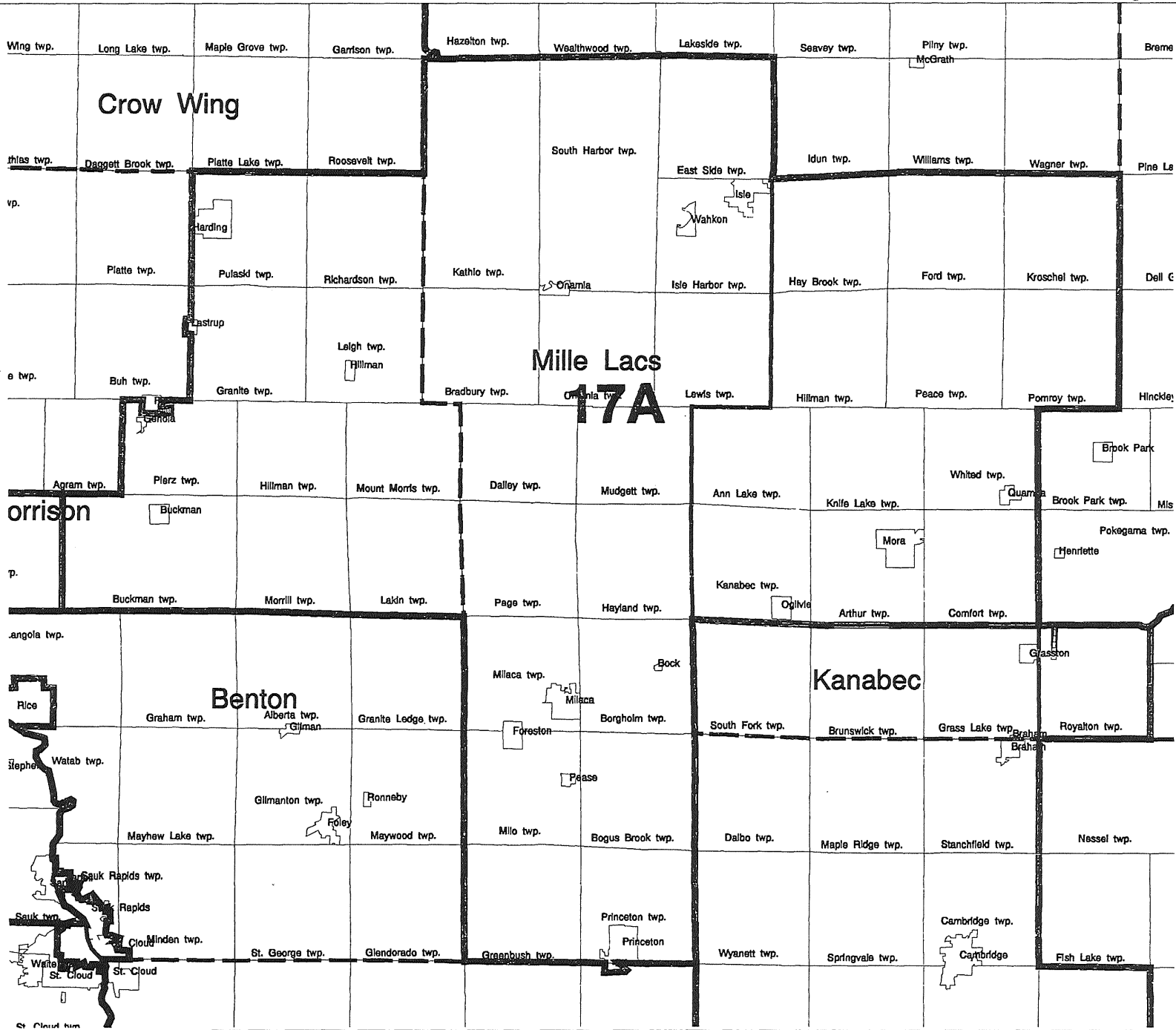
1992 Legislative Districts



NOTE: This map represents the 1992 legislative districts as ordered by the Minnesota Special Redistricting Panel in the case of *Cotlow v. Grove*, No. C-8-91-985. For official legal descriptions of legislative boundaries, please refer to the Court's Order of December 9, 1991.

# District 17A

1992 Legislative Districts

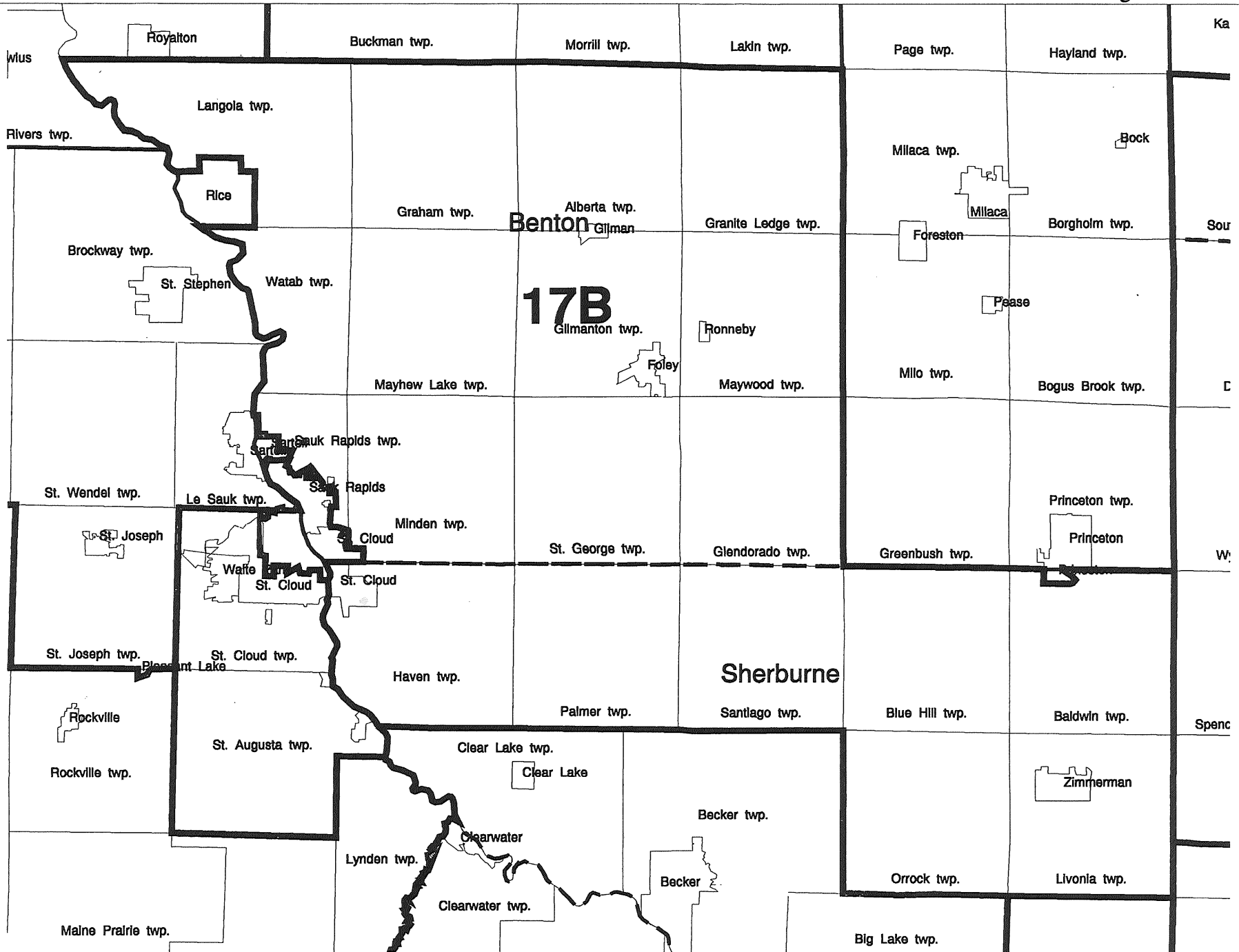


NOTE: This map represents the 1992 legislative districts as ordered by the Minnesota Special Redistricting Panel in the case of *Cotlow v. Grove*, No. C-8-91-985. For official legal descriptions of legislative boundaries, please refer to the Court's Order of December 9, 1991.

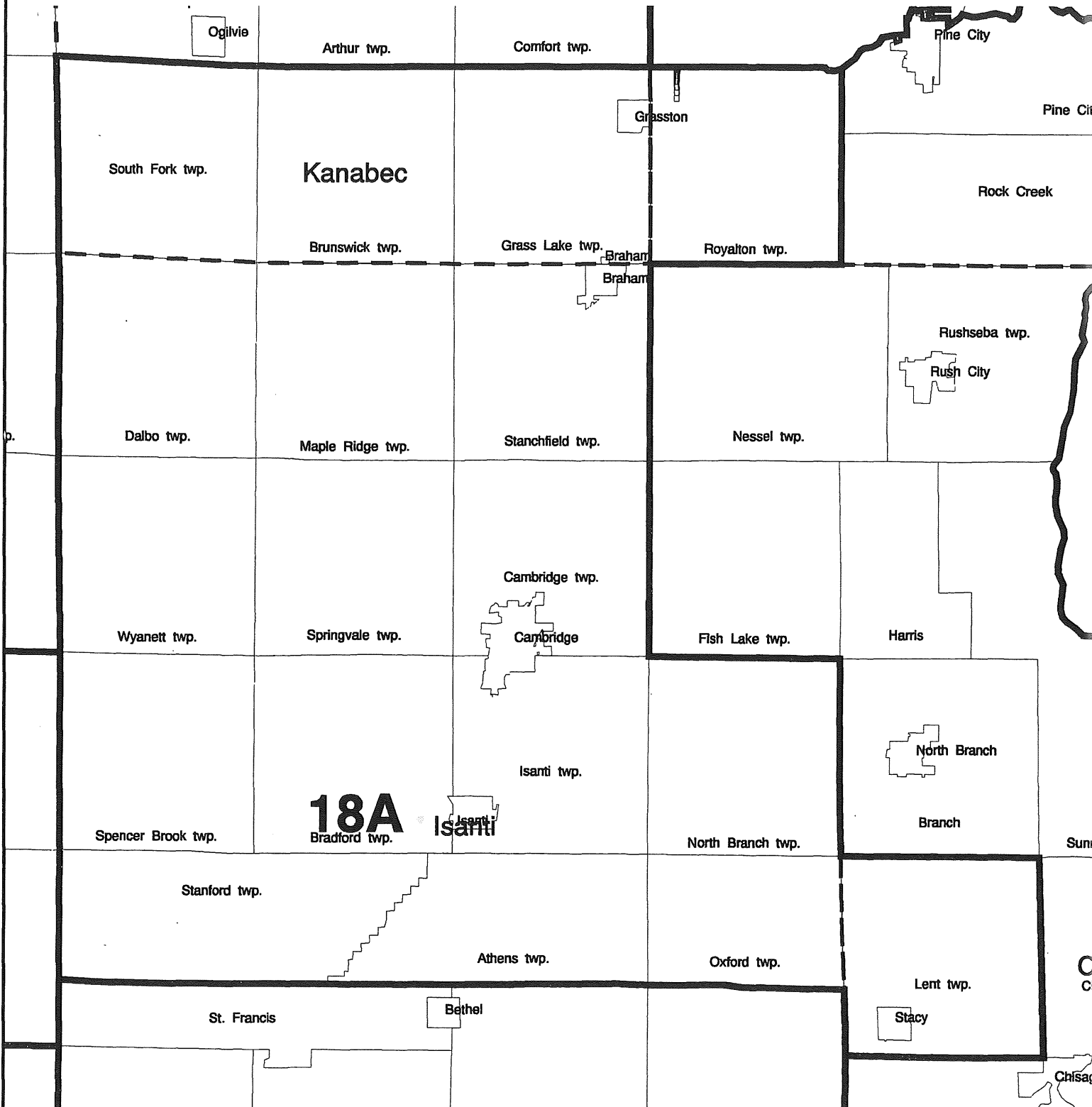


# District 17B

# 1992 Legislative Districts



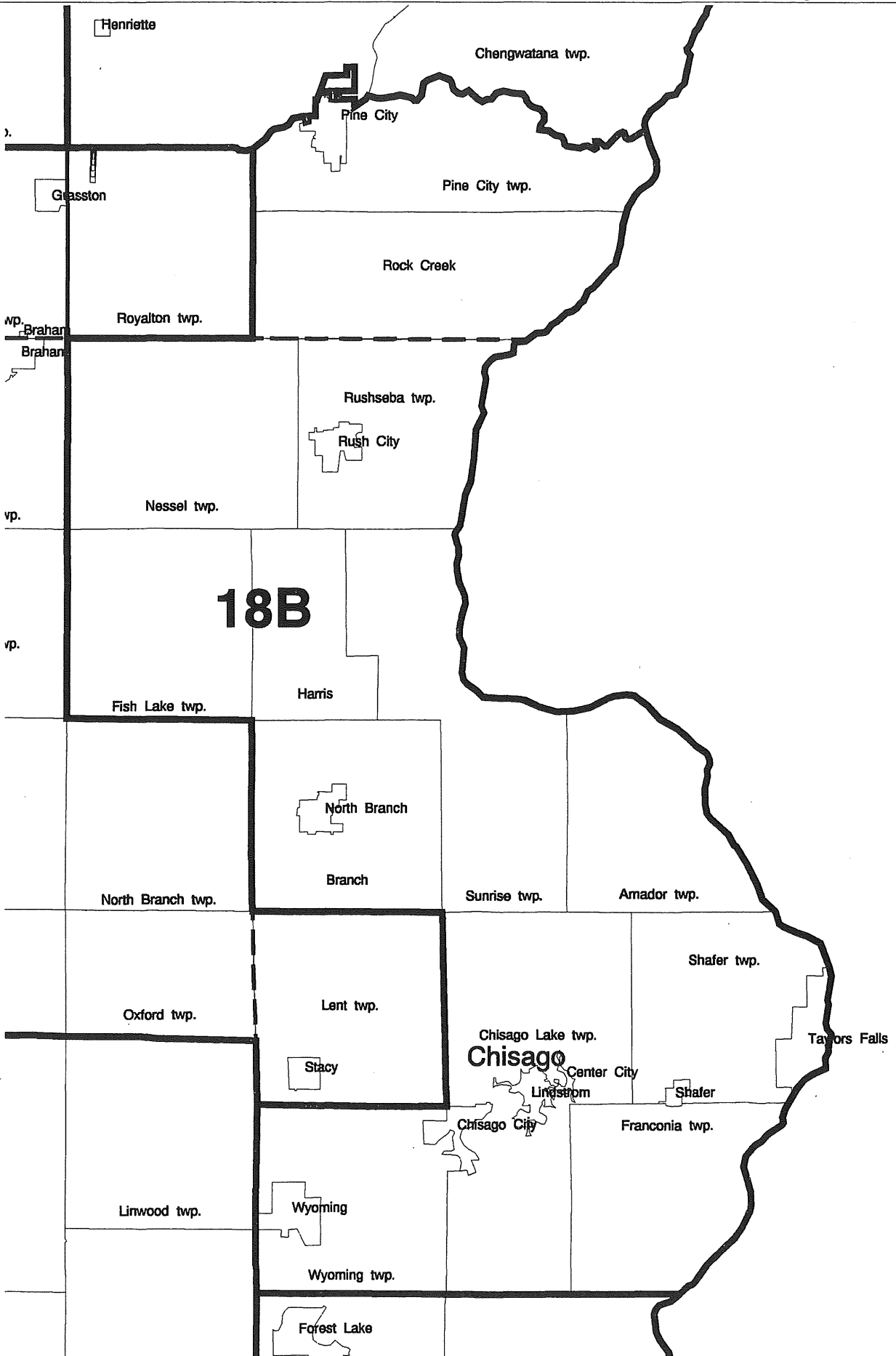
NOTE: This map represents the 1992 legislative districts as ordered by the Minnesota Special Redistricting Panel in the case of Cotlow v. Grove, No. C-8-91-985. For official legal descriptions of legislative boundaries, please refer to the Court's Order of December 9, 1991.



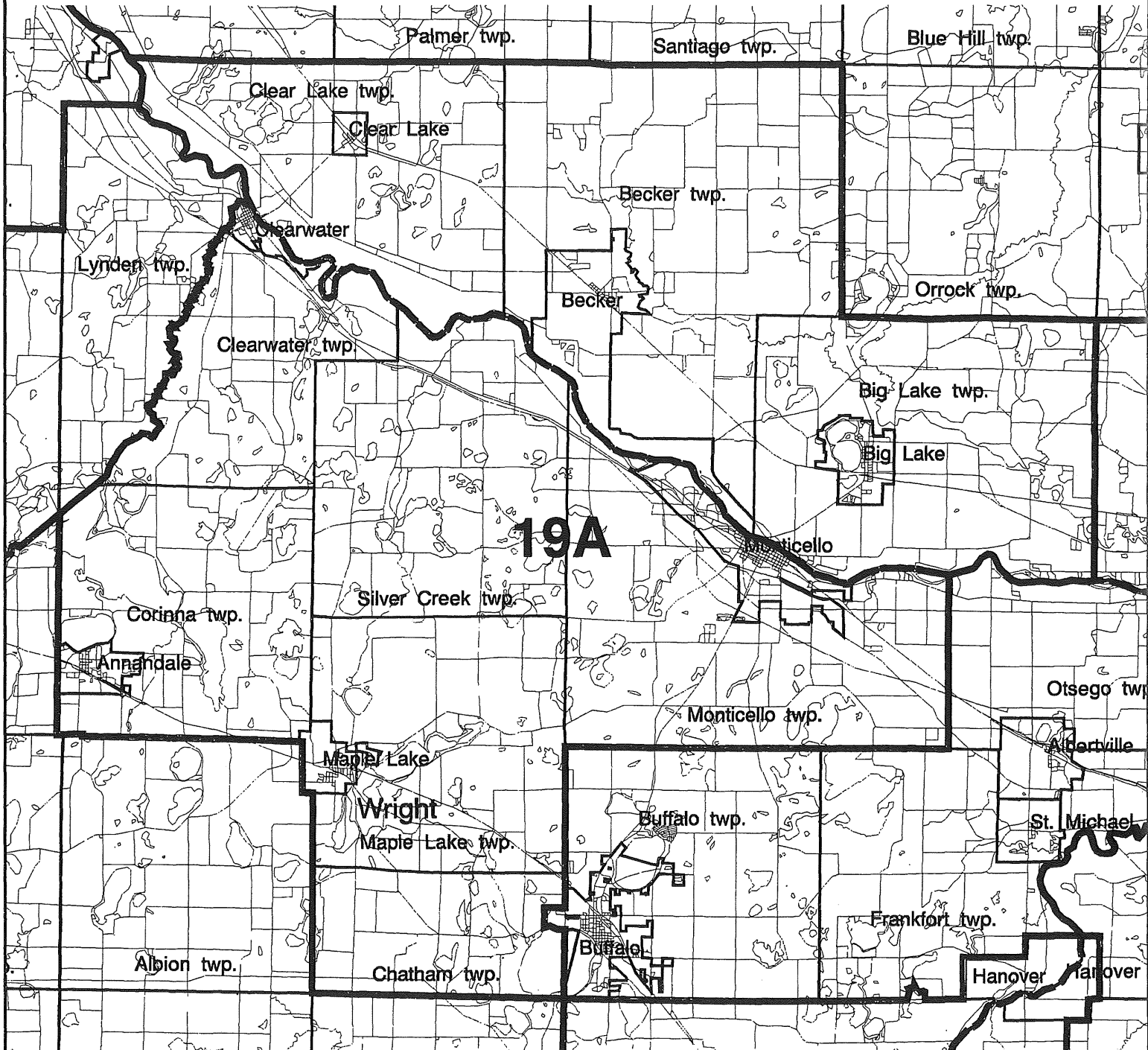
NOTE: This map represents the 1992 legislative districts as ordered by the Minnesota Special Redistricting Panel in the case of Cotlow v. Grove, No. C-8-91-985. For official legal descriptions of legislative boundaries, please refer to the Court's Order of December 9, 1991.

# District 18B

1992 Legislative Districts



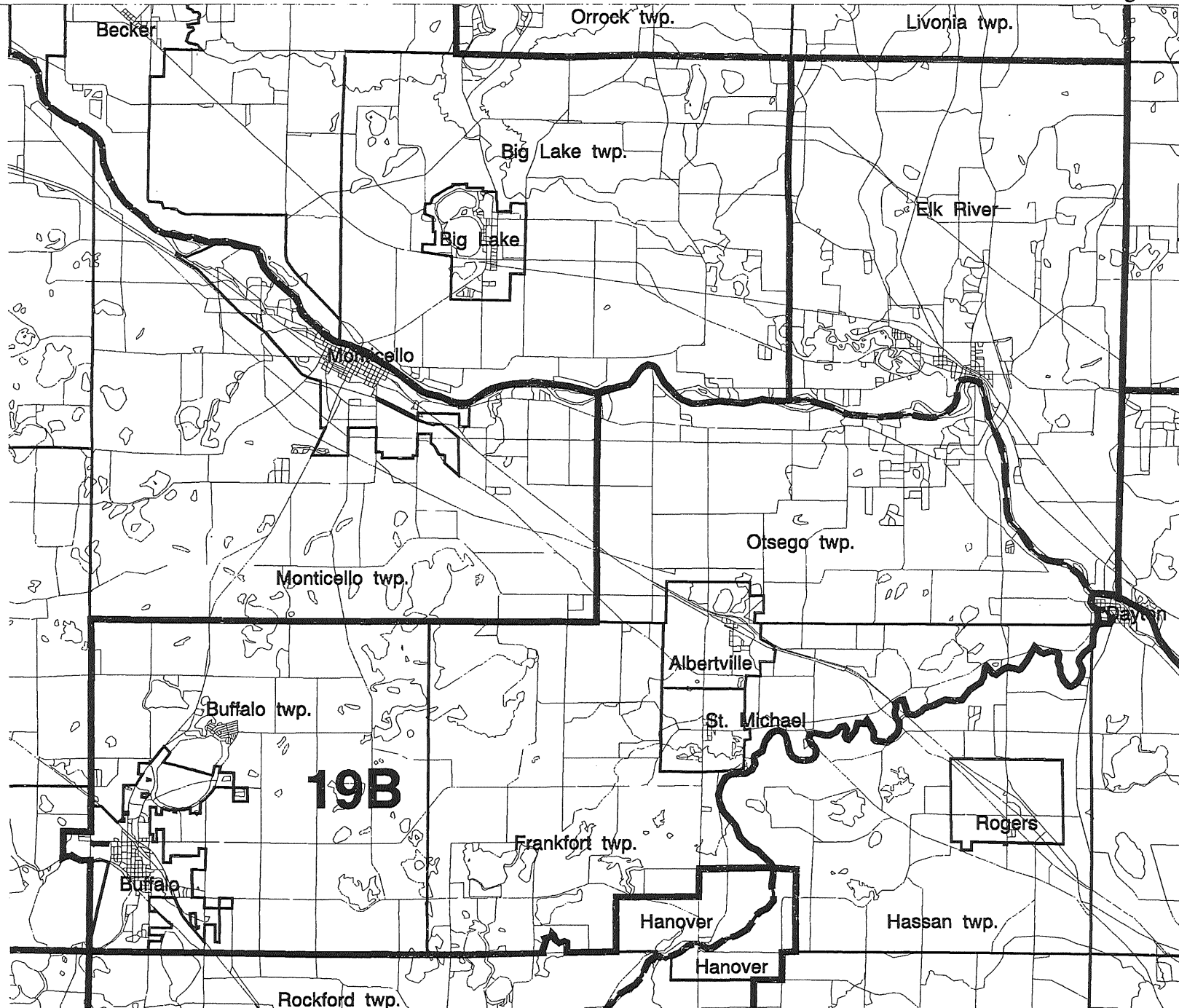
NOTE: This map represents the 1992 legislative districts as ordered by the Minnesota Special Redistricting Panel in the case of Cotlow v. Grove, No. C-8-91-985. For official legal descriptions of legislative boundaries, please refer to the Court's Order of December 9, 1991.



NOTE: This map represents the 1992 legislative districts as ordered by the Minnesota Special Redistricting Panel in the case of *Cotlow v. Grove*, No. C-8-91-985. For official legal descriptions of legislative boundaries, please refer to the Court's Order of December 9, 1991.

# District 19B

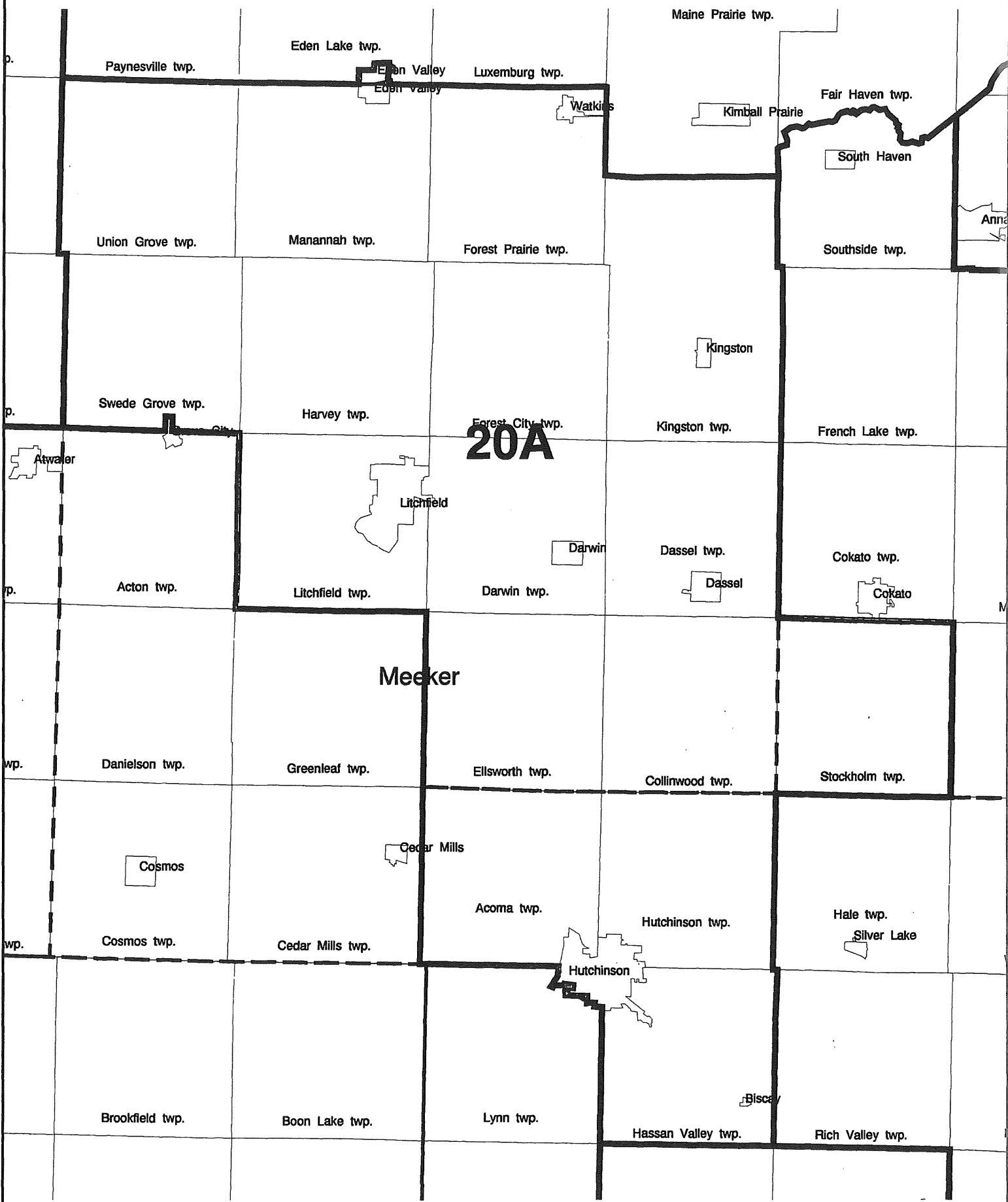
1992 Legislative Districts



NOTE: This map represents the 1992 legislative districts as ordered by the Minnesota Special Redistricting Panel in the case of *Cotlow v. Grove*, No. C-8-91-985. For official legal descriptions of legislative boundaries, please refer to the Court's Order of December 9, 1991.

# District 20A

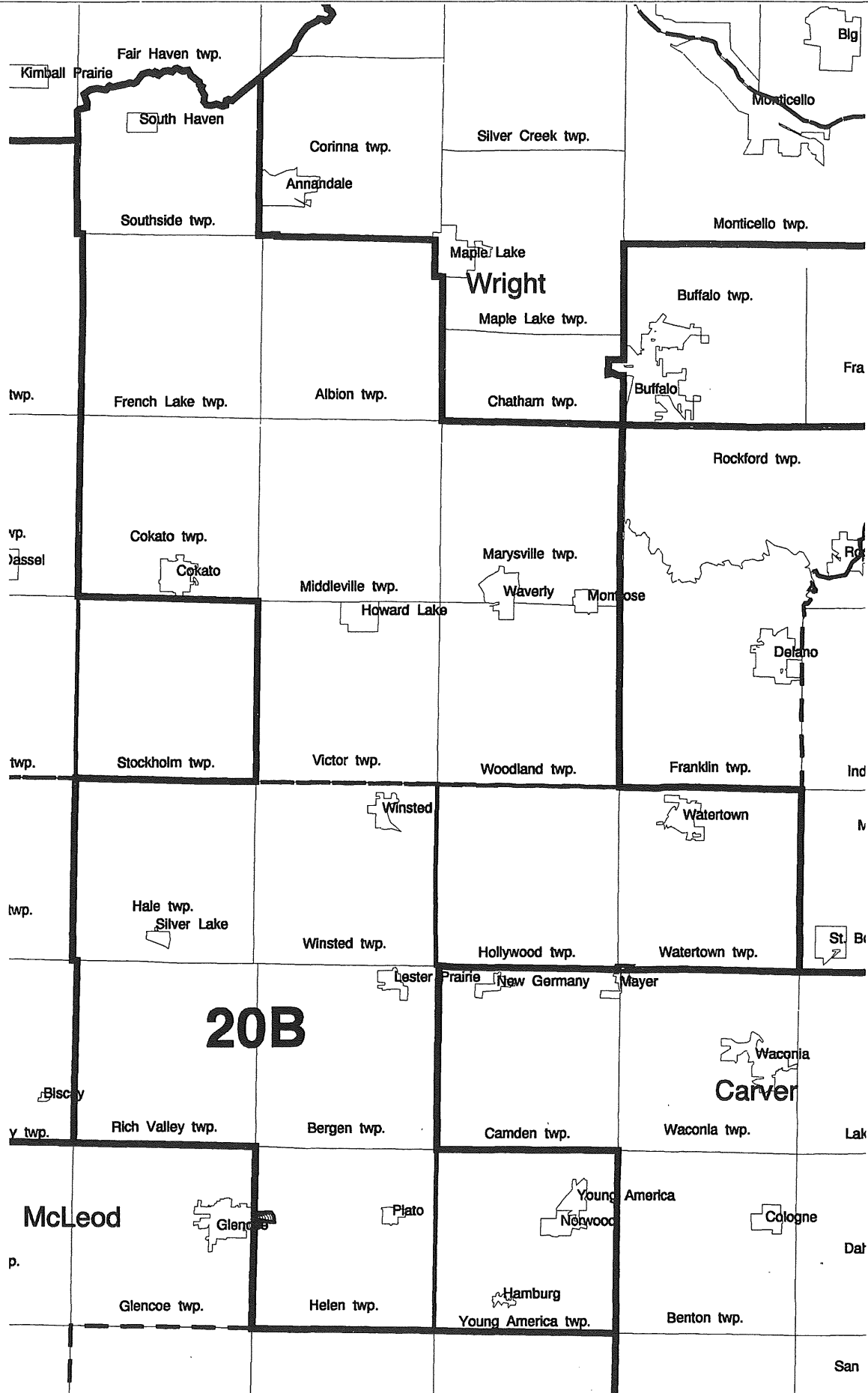
# 1992 Legislative Districts



NOTE: This map represents the 1992 legislative districts as ordered by the Minnesota Special Redistricting Panel in the case of Cotlow v. Grove, No. C-8-91-985. For official legal descriptions of legislative boundaries, please refer to the Court's Order of December 9, 1991.

# District 20B

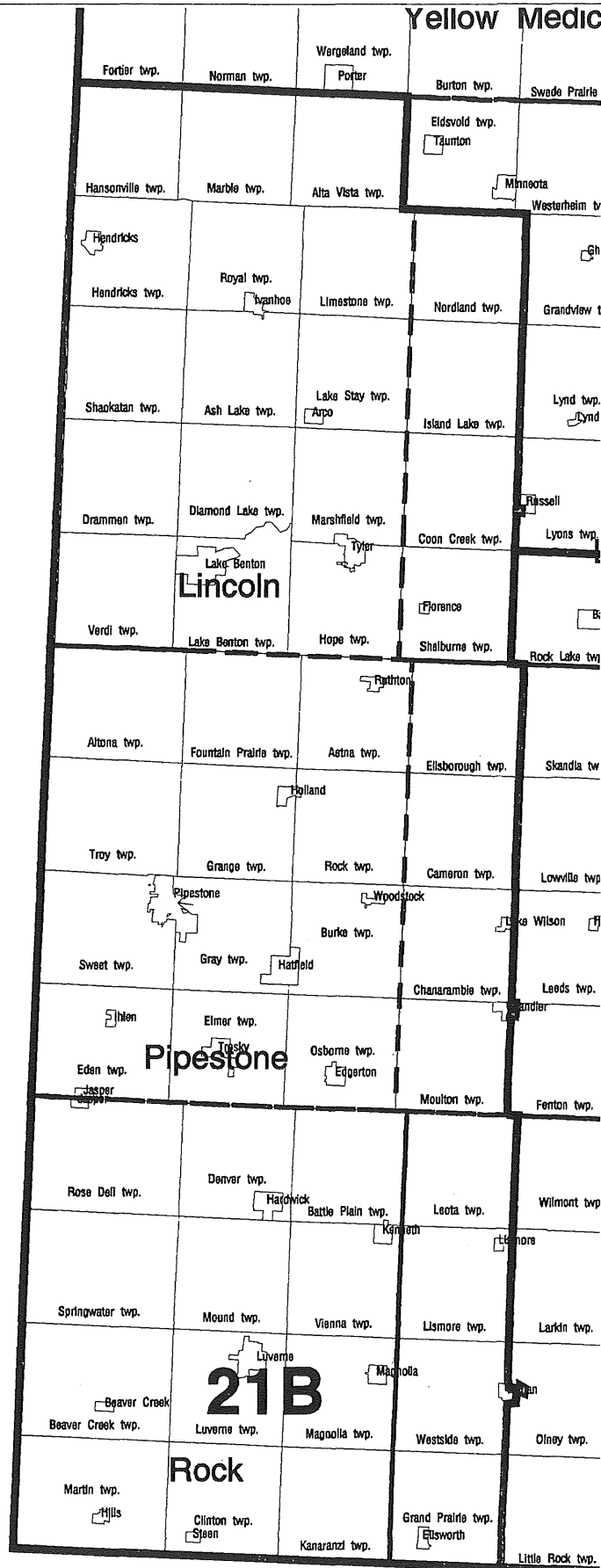
# 1992 Legislative Districts



NOTE: This map represents the 1992 legislative districts as ordered by the Minnesota Special Redistricting Panel in the case of *Cotlow v. Grove*, No. C-8-91-985. For official legal descriptions of legislative boundaries, please refer to the Court's Order of December 9, 1991.



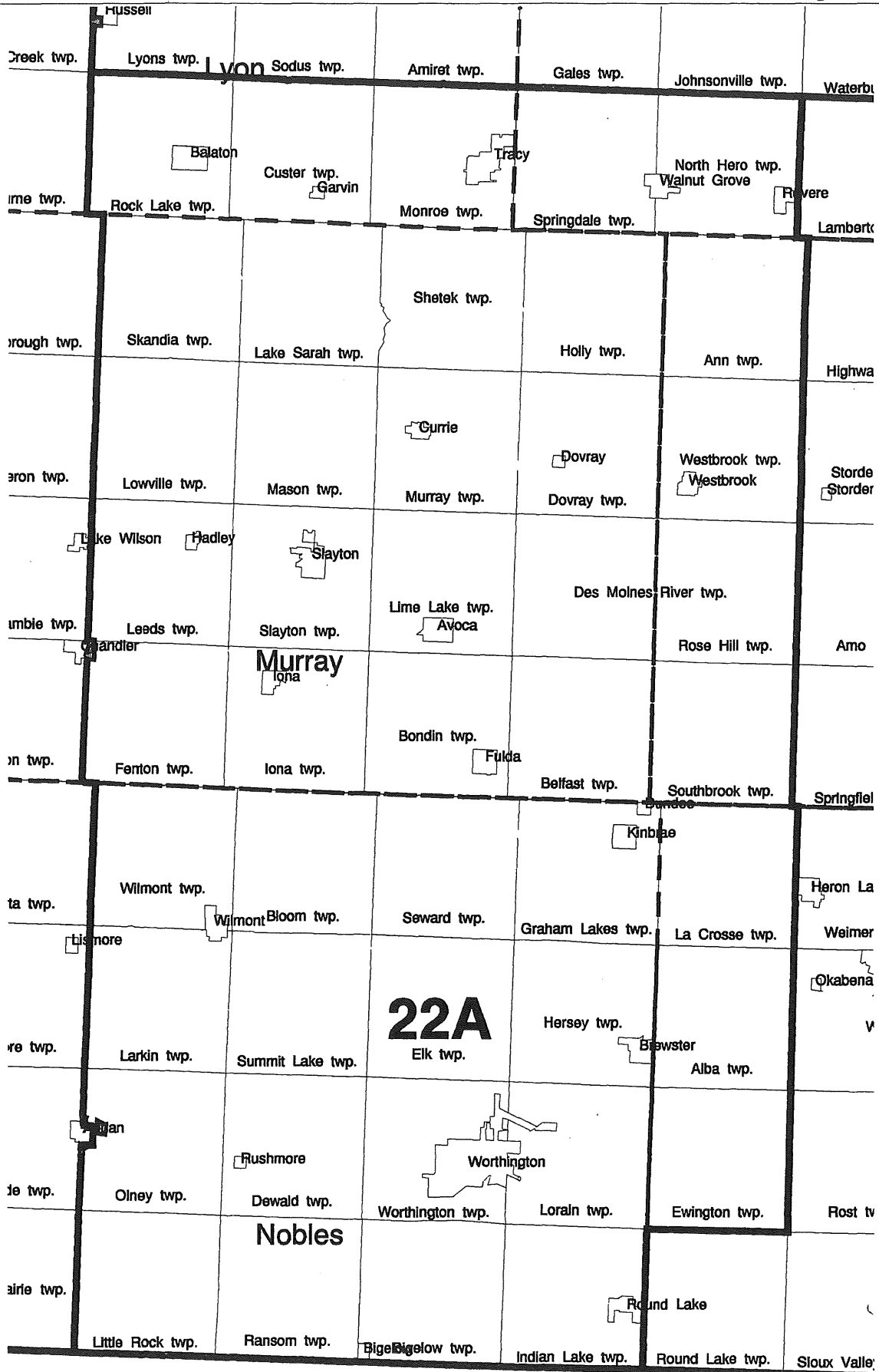




NOTE: This map represents the 1992 legislative districts as ordered by the Minnesota Special Redistricting Panel in the case of Cotlow v. Grove, No. C-8-91-985. For official legal descriptions of legislative boundaries, please refer to the Court's Order of December 9, 1991.

# District 22A

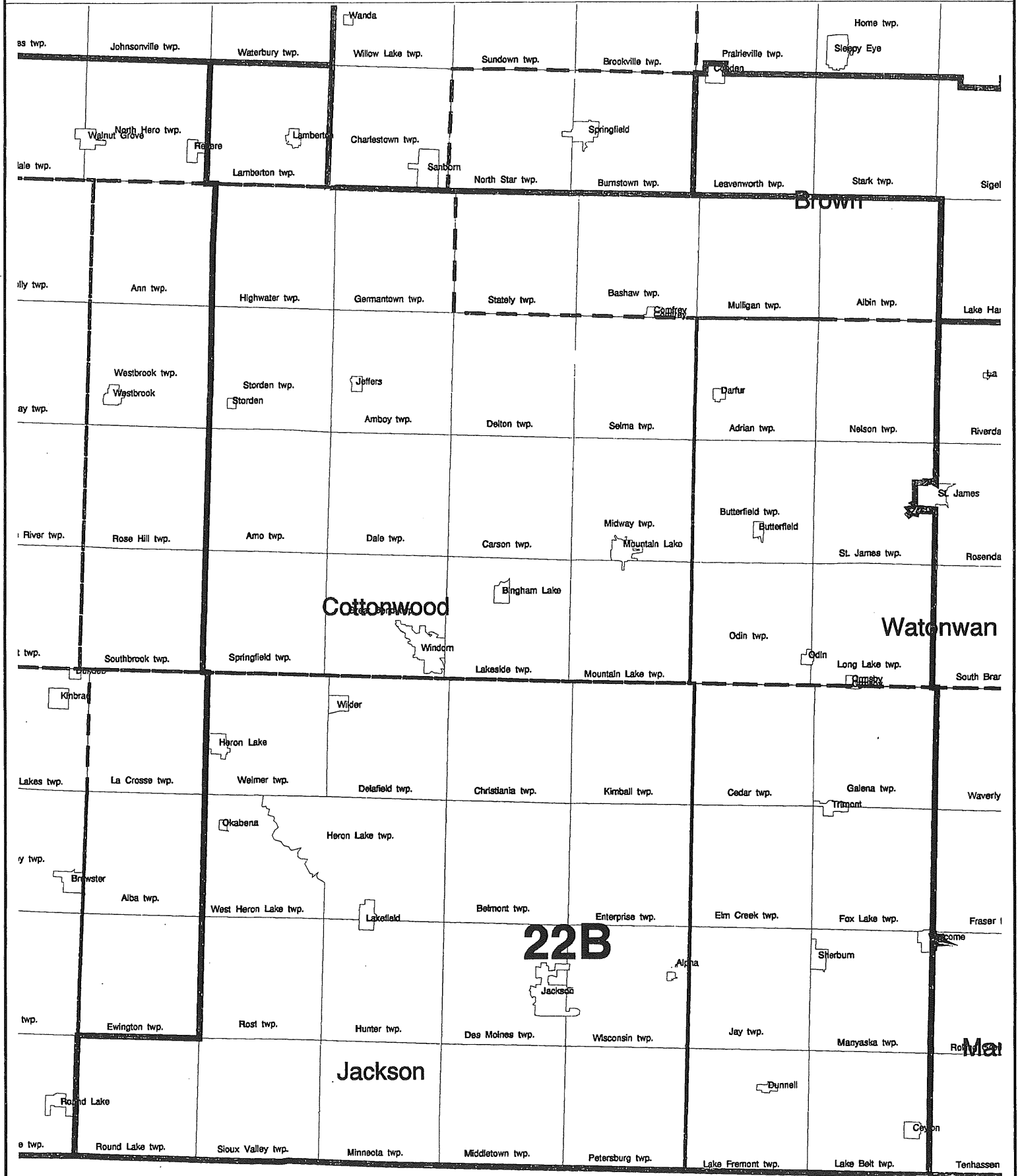
1992 Legislative Districts



NOTE: This map represents the 1992 legislative districts as ordered by the Minnesota Special Redistricting Panel in the case of Cotlow v. Grove, No. C-8-91-985. For official legal descriptions of legislative boundaries, please refer to the Court's Order of December 9, 1991.

# District 22B

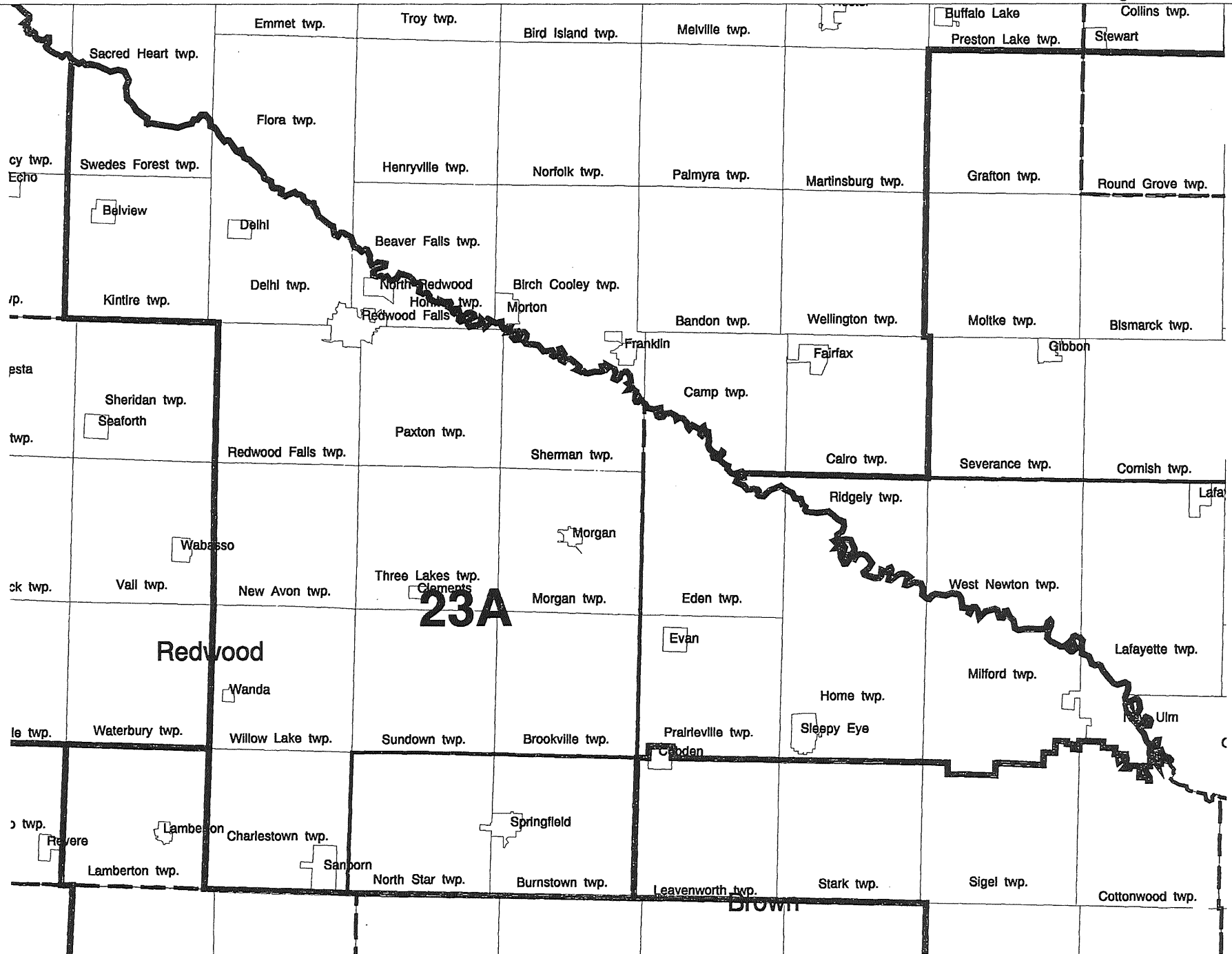
# 1992 Legislative Districts



NOTE: This map represents the 1992 legislative districts as ordered by the Minnesota Special Redistricting Panel in the case of *Cotlow v. Grove*, No. C-8-91-985. For official legal descriptions of legislative boundaries, please refer to the Court's Order of December 9, 1991.

# District 23A

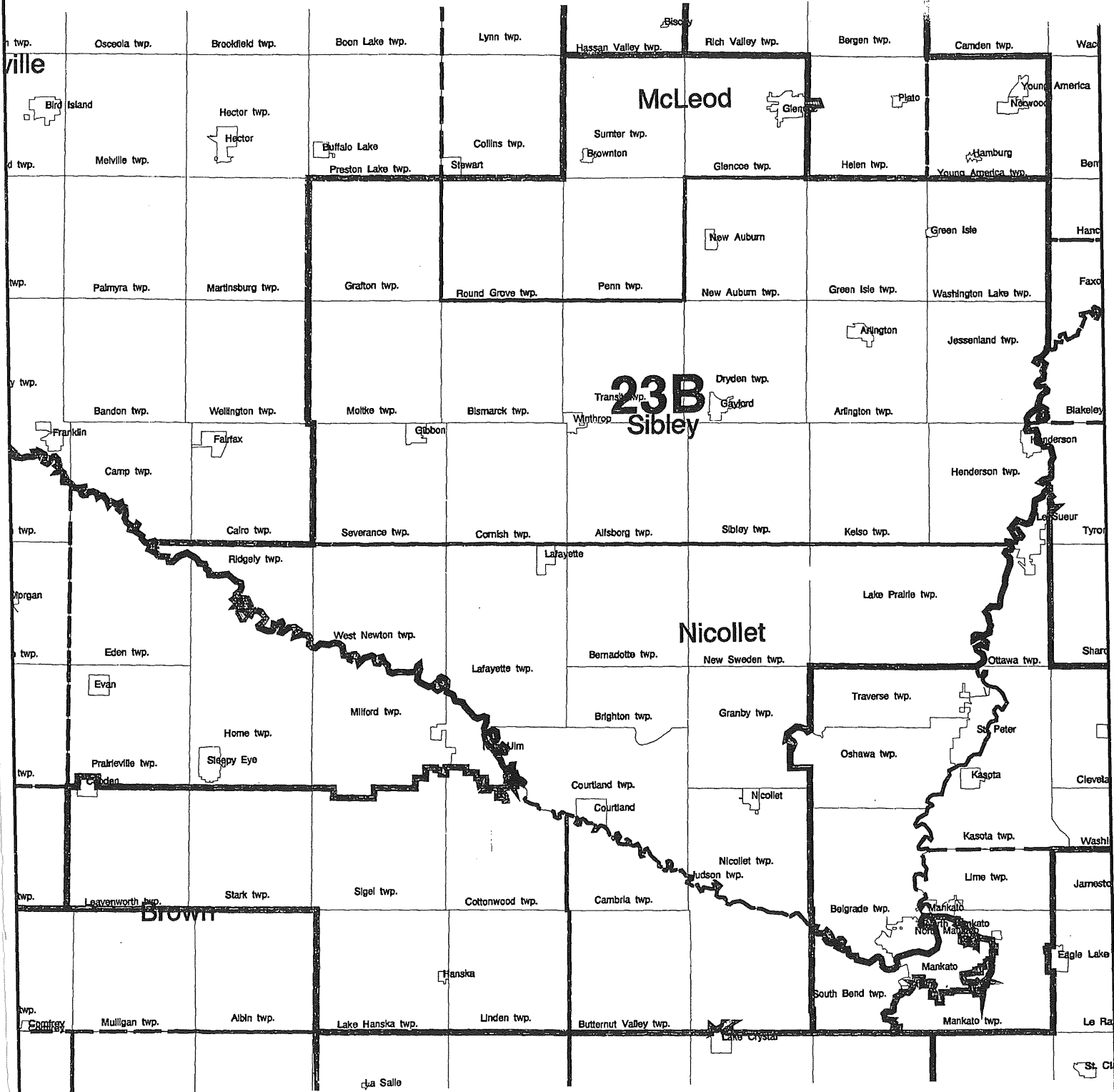
# 1992 Legislative Districts



NOTE: This map represents the 1992 legislative districts as ordered by the Minnesota Special Redistricting Panel in the case of *Cotlow v. Grove*, No. C-8-91-985. For official legal descriptions of legislative boundaries, please refer to the Court's Order of December 9, 1991.

# District 23B

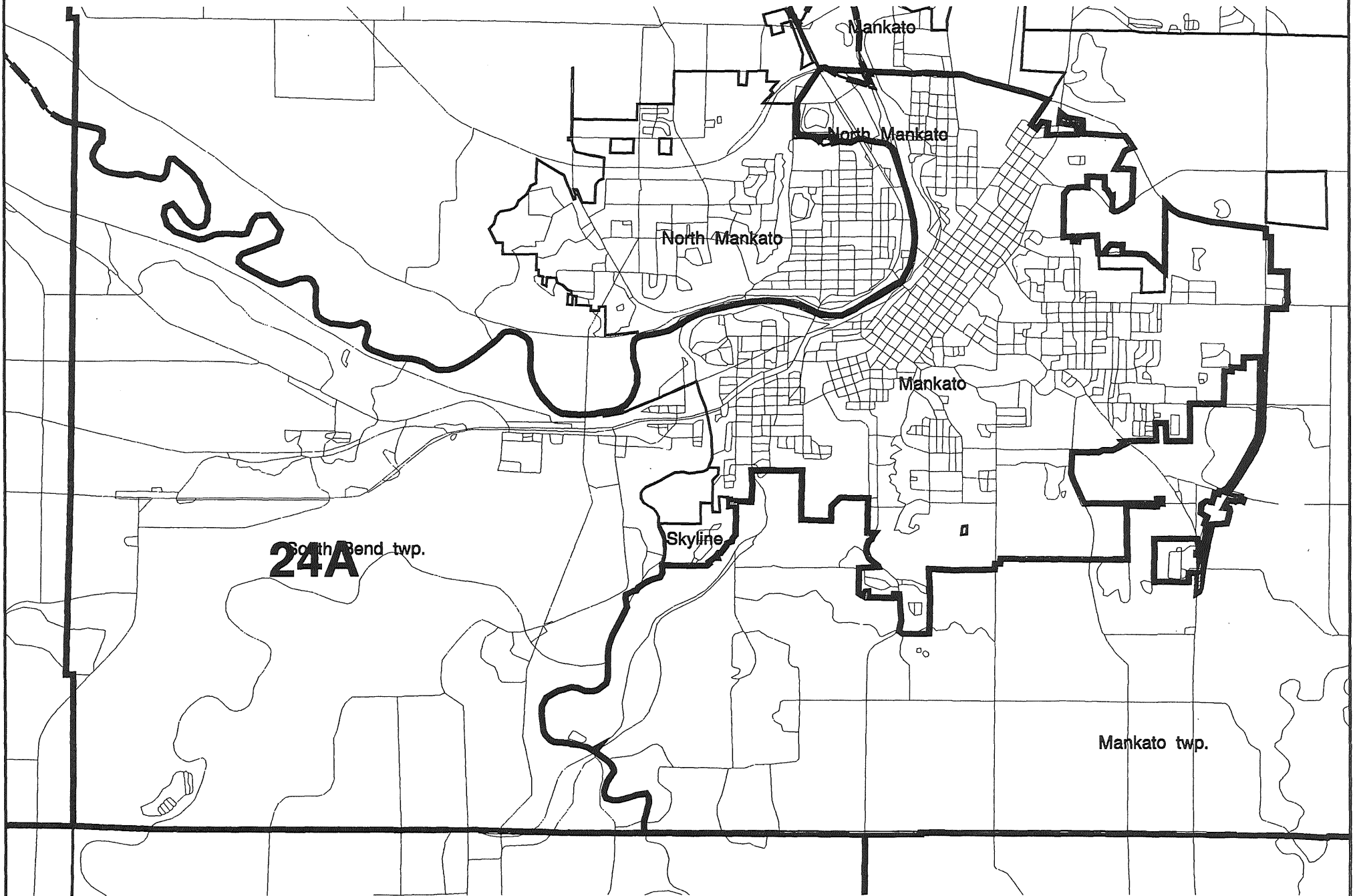
# 1992 Legislative Districts



NOTE: This map represents the 1992 legislative districts as ordered by the Minnesota Special Redistricting Panel in the case of Cotlow v. Grove, No. C-8-91-985. For official legal descriptions of legislative boundaries, please refer to the Court's Order of December 9, 1991.

**District 24A**

1992 Legislative Districts

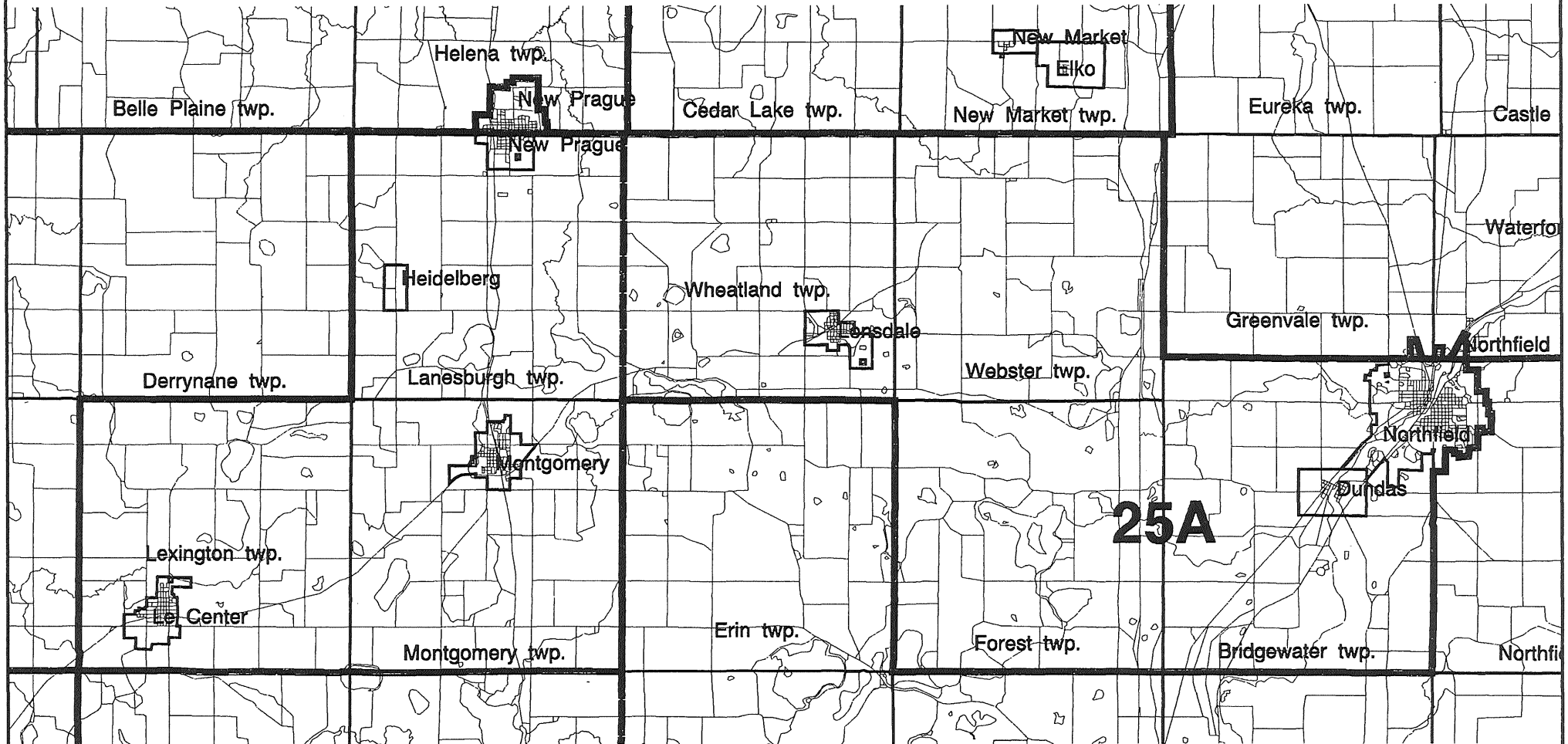


NOTE: This map represents the 1992 legislative districts as ordered by the Minnesota Special Redistricting Panel in the case of *Cotlow v. Grove*, No. C-8-91-985. For official legal descriptions of legislative boundaries, please refer to the Court's Order of December 9, 1991.



# District 25A

1992 Legislative Districts

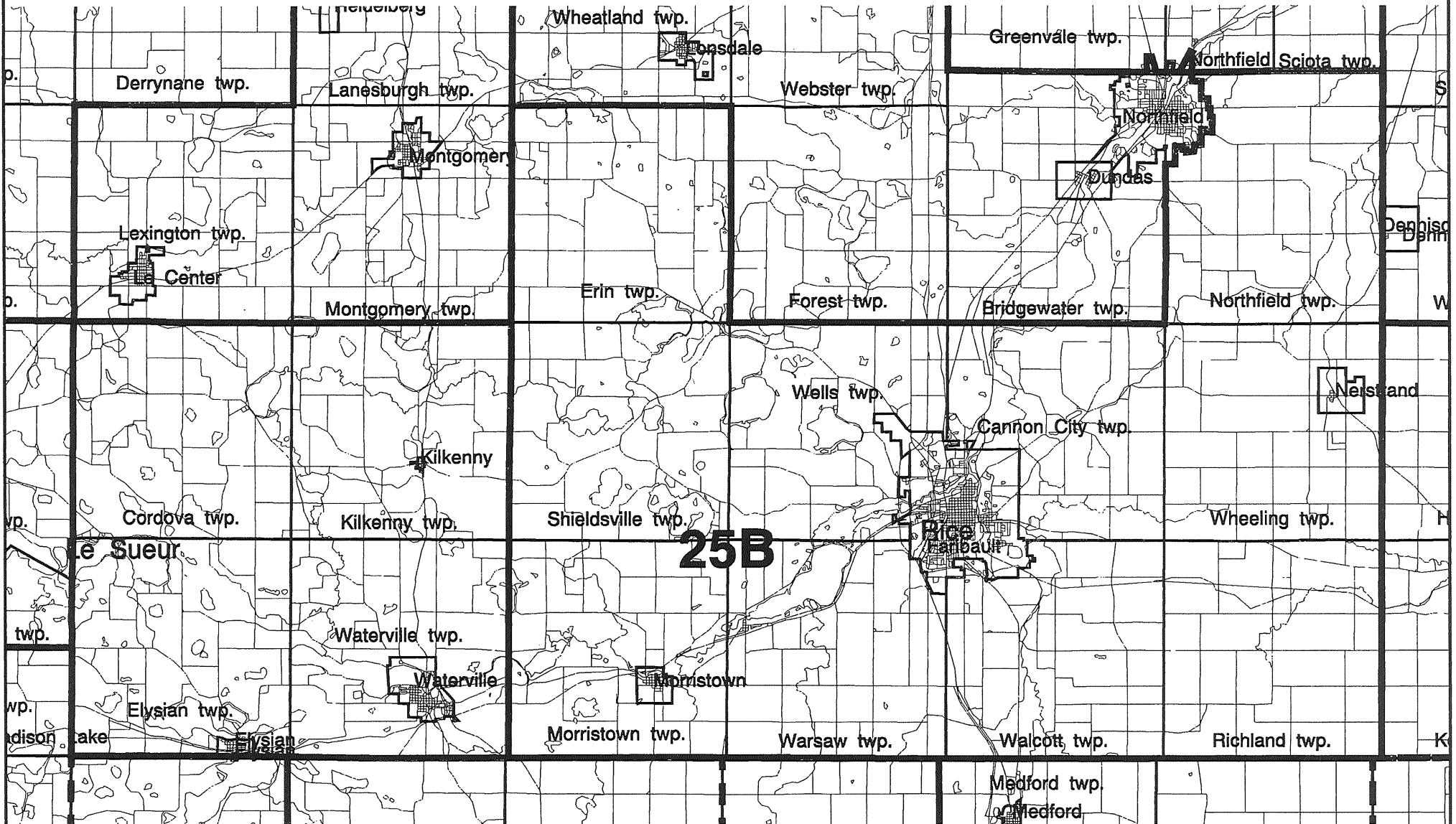


NOTE: This map represents the 1992 legislative districts as ordered by the Minnesota Special Redistricting Panel in the case of *Cotlow v. Grove*, No. C-8-91-985. For official legal descriptions of legislative boundaries, please refer to the Court's Order of December 9, 1991.



# District 25B

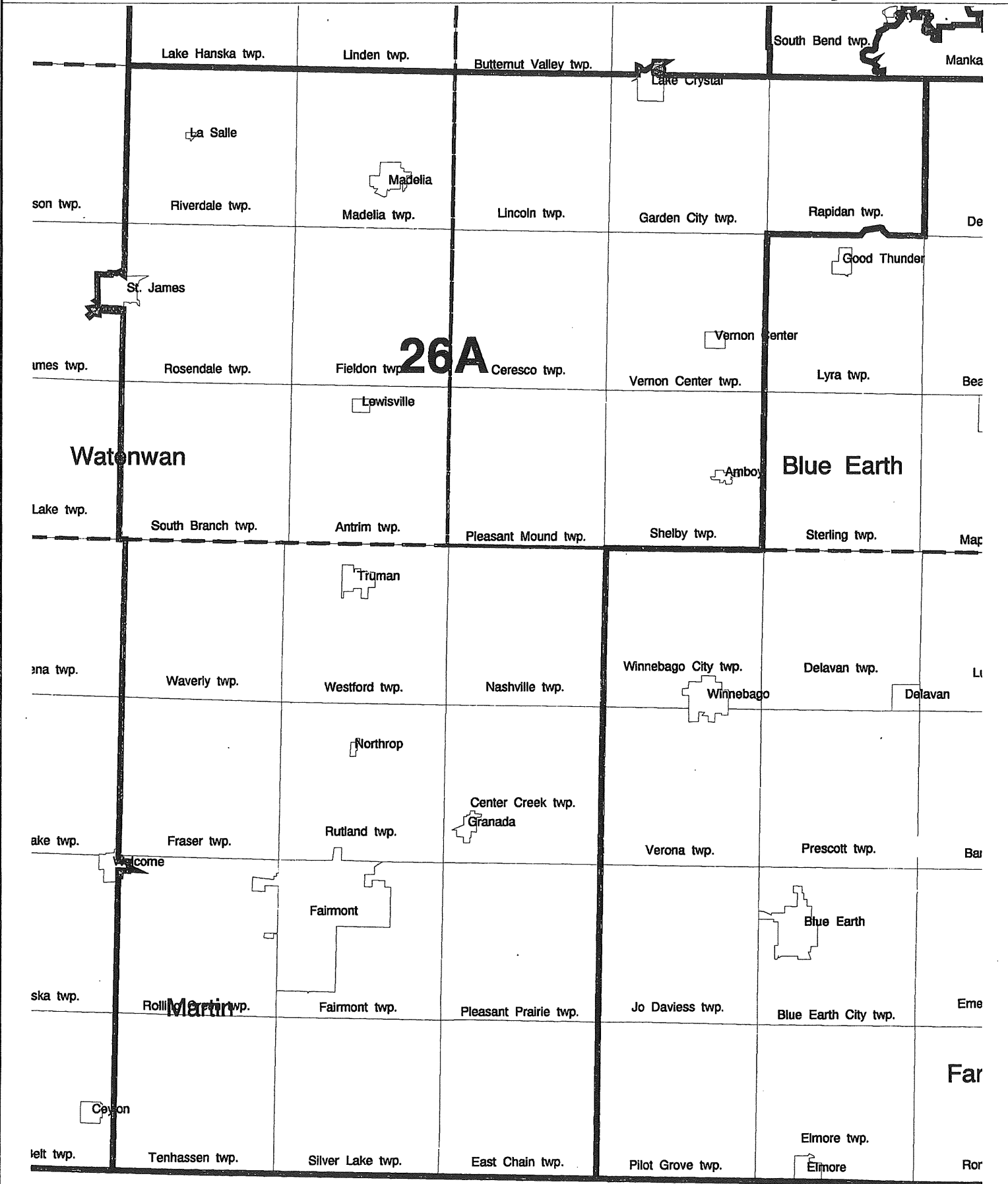
1992 Legislative Districts



NOTE: This map represents the 1992 legislative districts as ordered by the Minnesota Special Redistricting Panel in the case of *Cotlow v. Grove*, No. C-8-91-985. For official legal descriptions of legislative boundaries, please refer to the Court's Order of December 9, 1991.

# District 26A

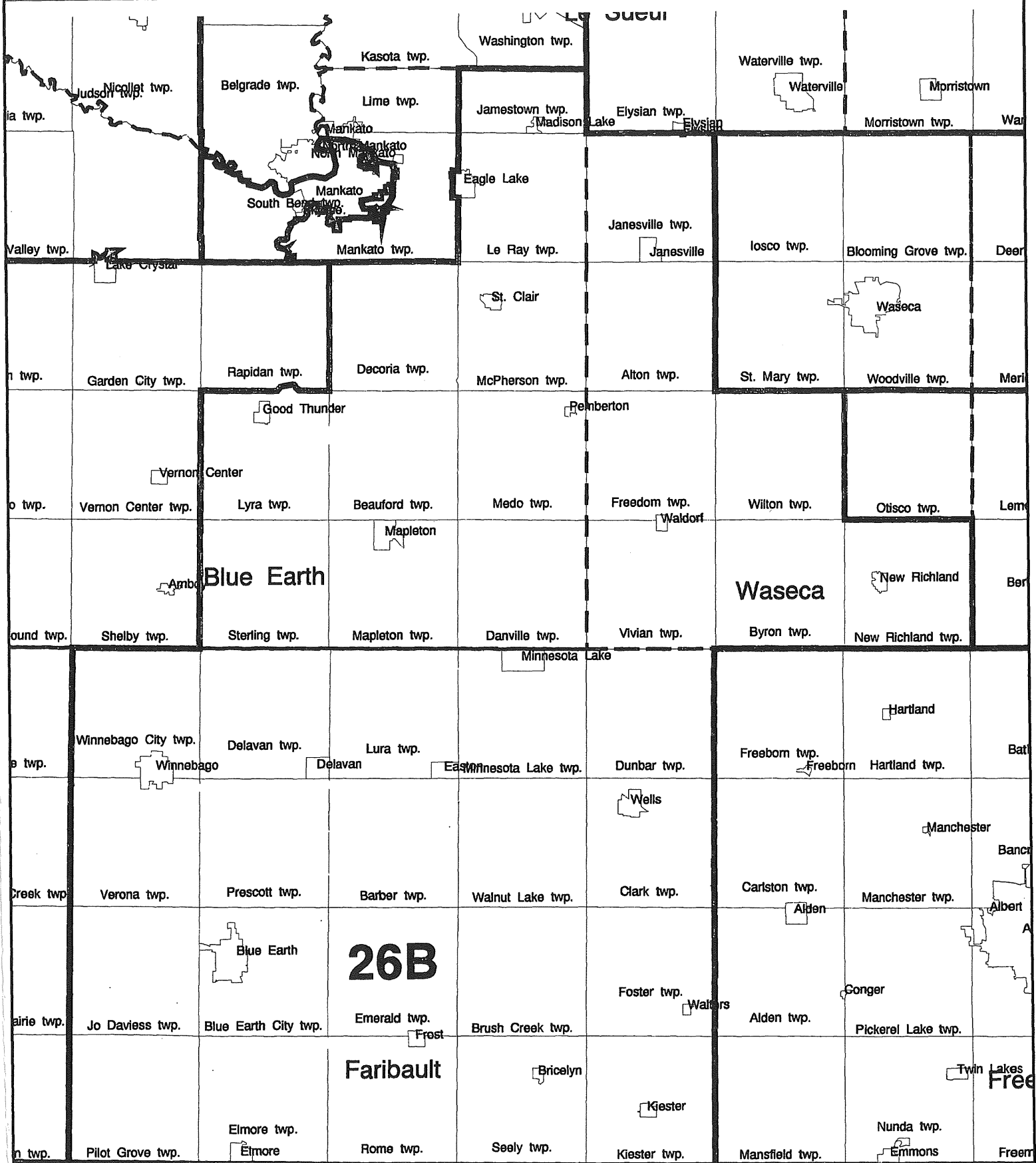
1992 Legislative Districts



NOTE: This map represents the 1992 legislative districts as ordered by the Minnesota Special Redistricting Panel in the case of *Cotlow v. Grove*, No. C-8-91-985. For official legal descriptions of legislative boundaries, please refer to the Court's Order of December 9, 1991.

# District 26B

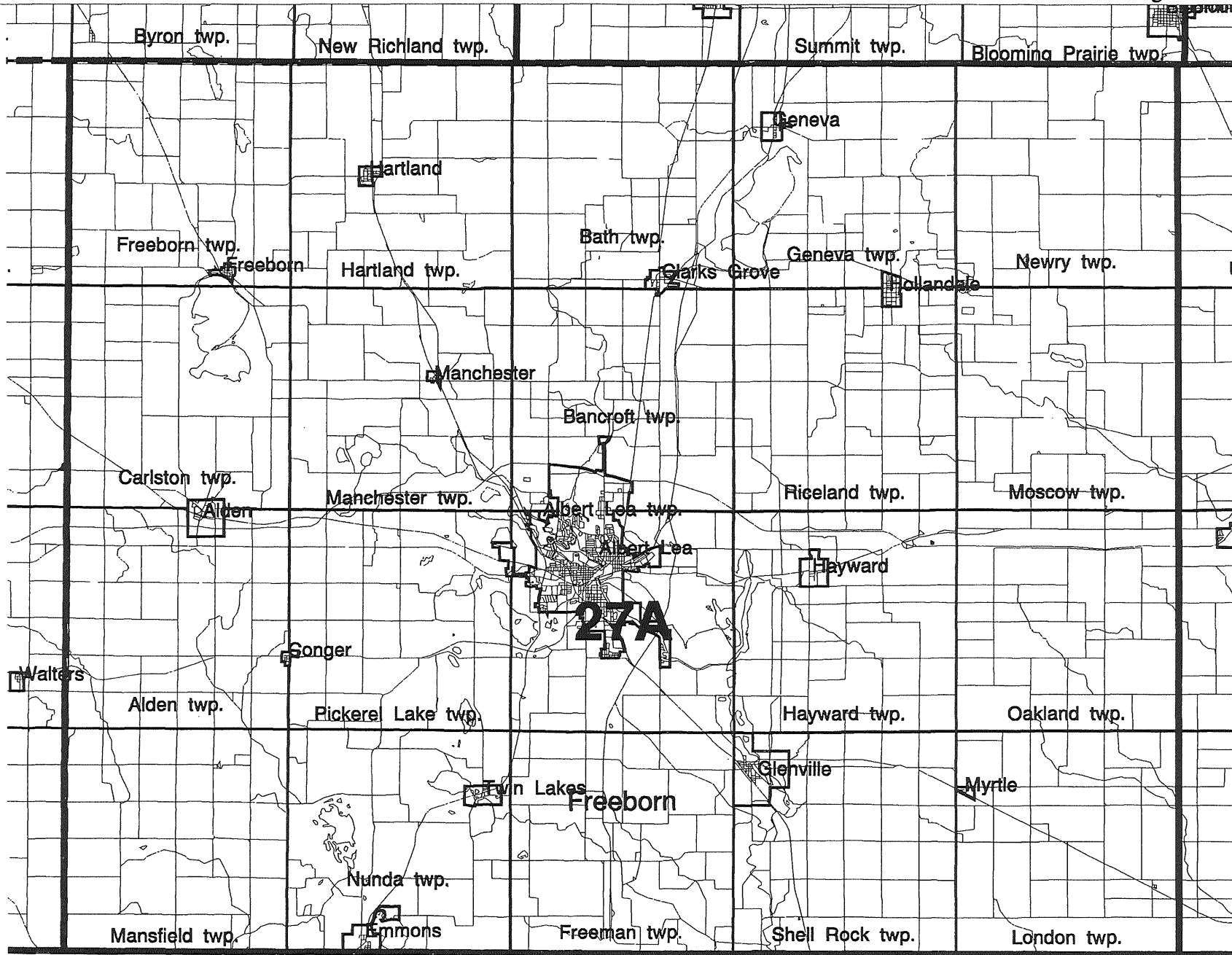
# 1992 Legislative Districts



NOTE: This map represents the 1992 legislative districts as ordered by the Minnesota Special Redistricting Panel in the case of *Cotlow v. Growe*, No. C-8-91-985. For official legal descriptions of legislative boundaries, please refer to the Court's Order of December 9, 1991.

# District 27A

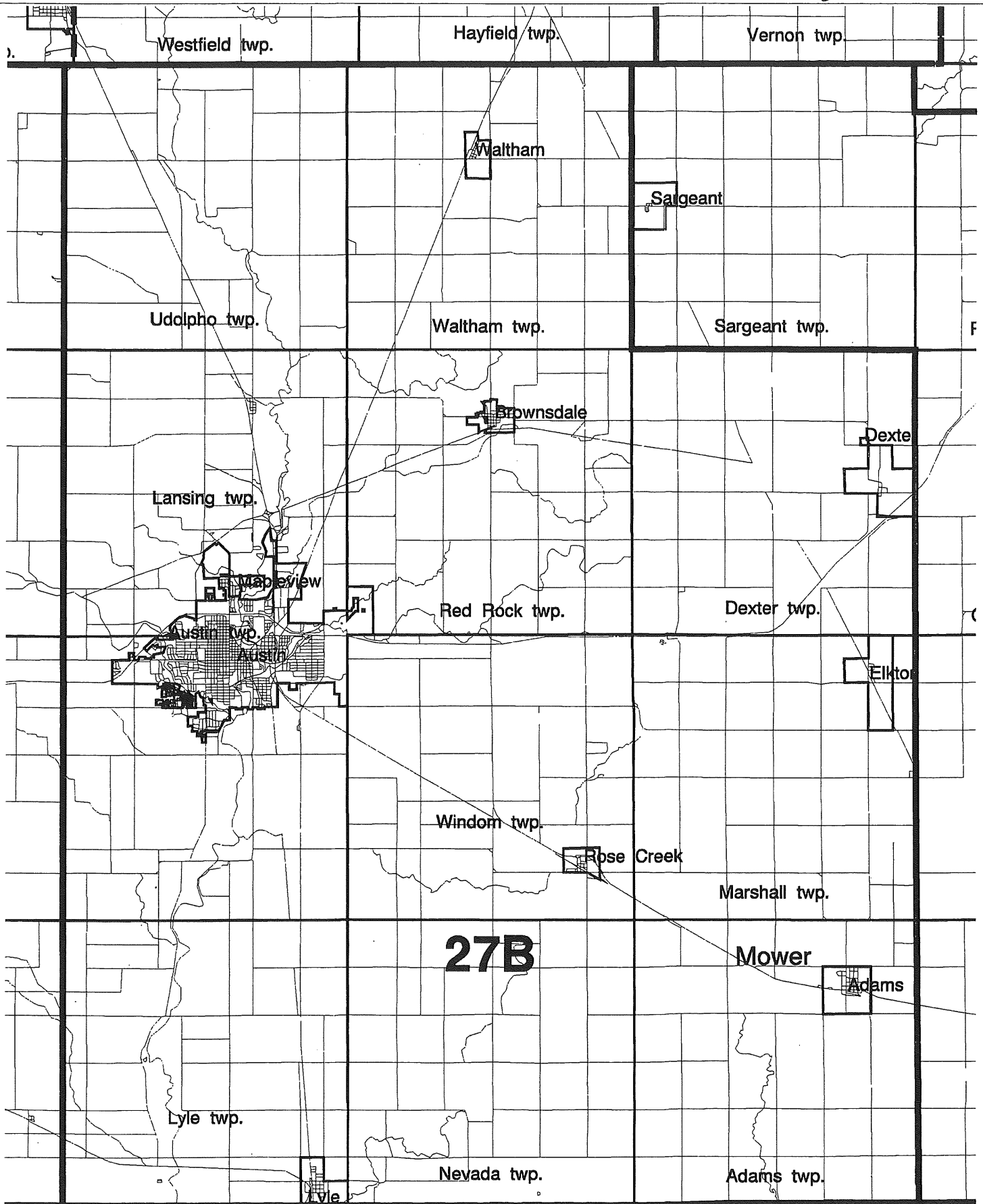
1992 Legislative Districts



NOTE: This map represents the 1992 legislative districts as ordered by the Minnesota Special Redistricting Panel in the case of Cotlow v. Grove, No. C-8-91-985. For official legal descriptions of legislative boundaries, please refer to the Court's Order of December 9, 1991.

# District 27B

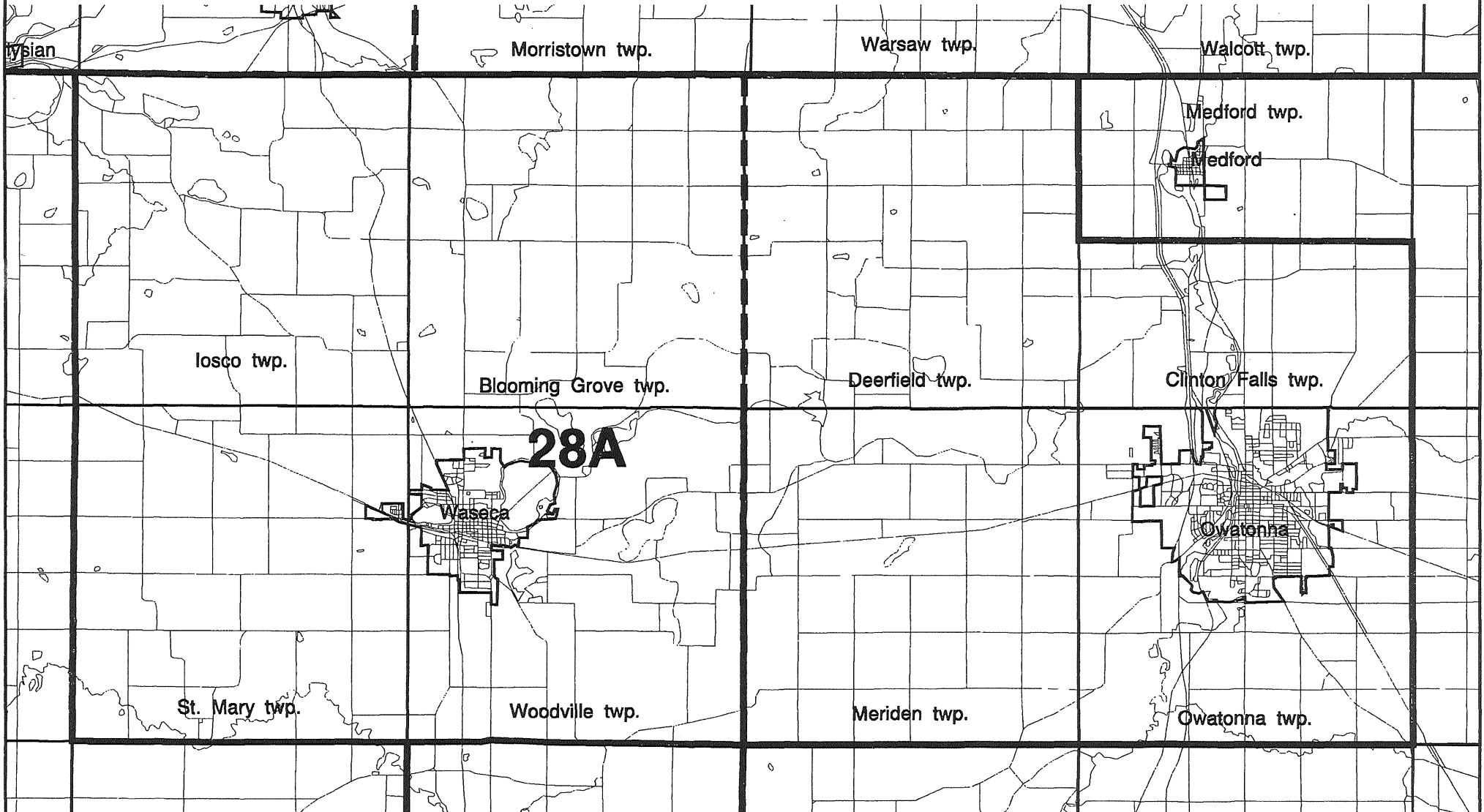
1992 Legislative Districts



NOTE: This map represents the 1992 legislative districts as ordered by the Minnesota Special Redistricting Panel in the case of *Cotlow v. Grove*, No. C-8-91-985. For official legal descriptions of legislative boundaries, please refer to the Court's Order of December 9, 1991.

# District 28A

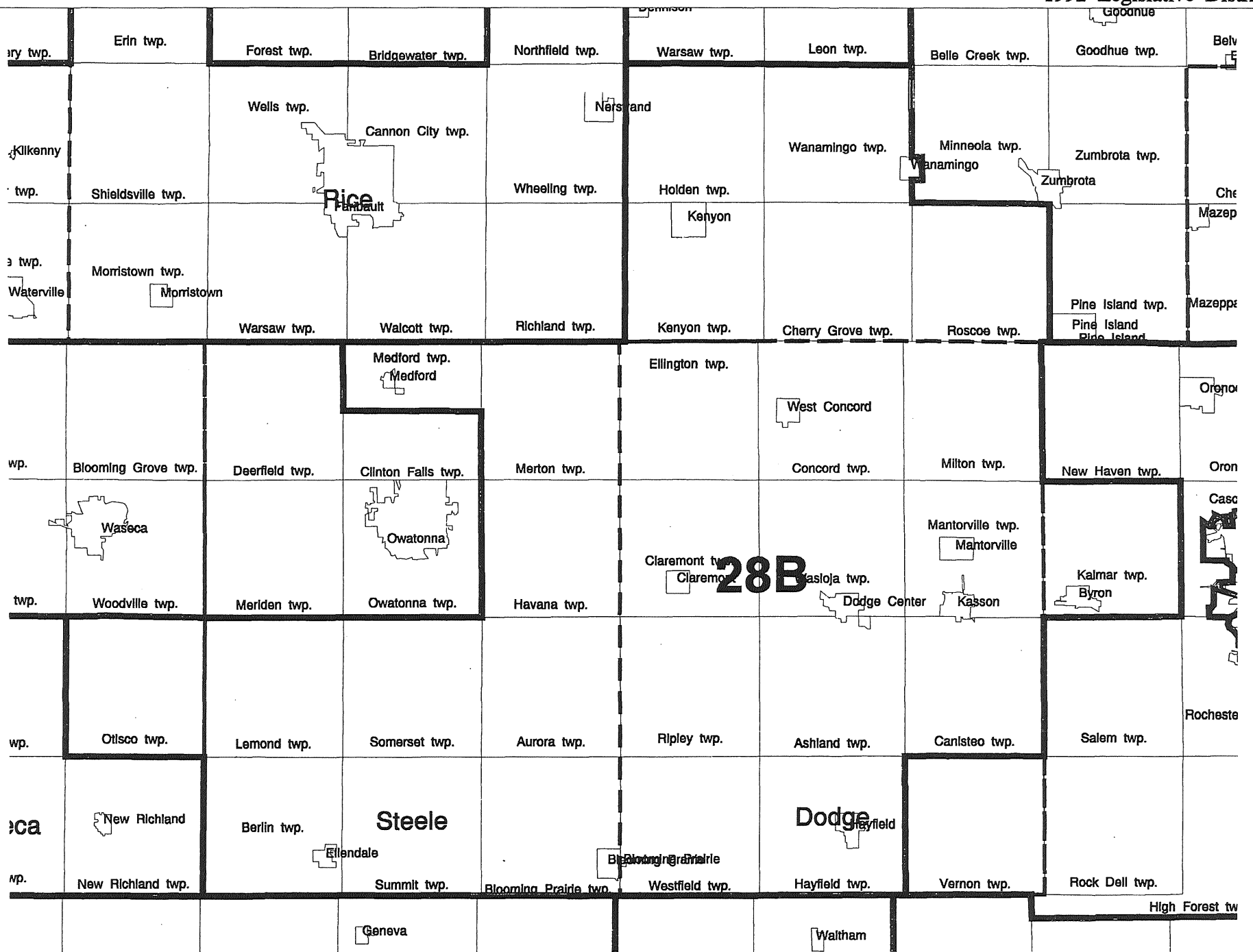
1992 Legislative Districts



NOTE: This map represents the 1992 legislative districts as ordered by the Minnesota Special Redistricting Panel in the case of *Cotlow v. Grove*, No. C-8-91-985. For official legal descriptions of legislative boundaries, please refer to the Court's Order of December 9, 1991.

# District 28B

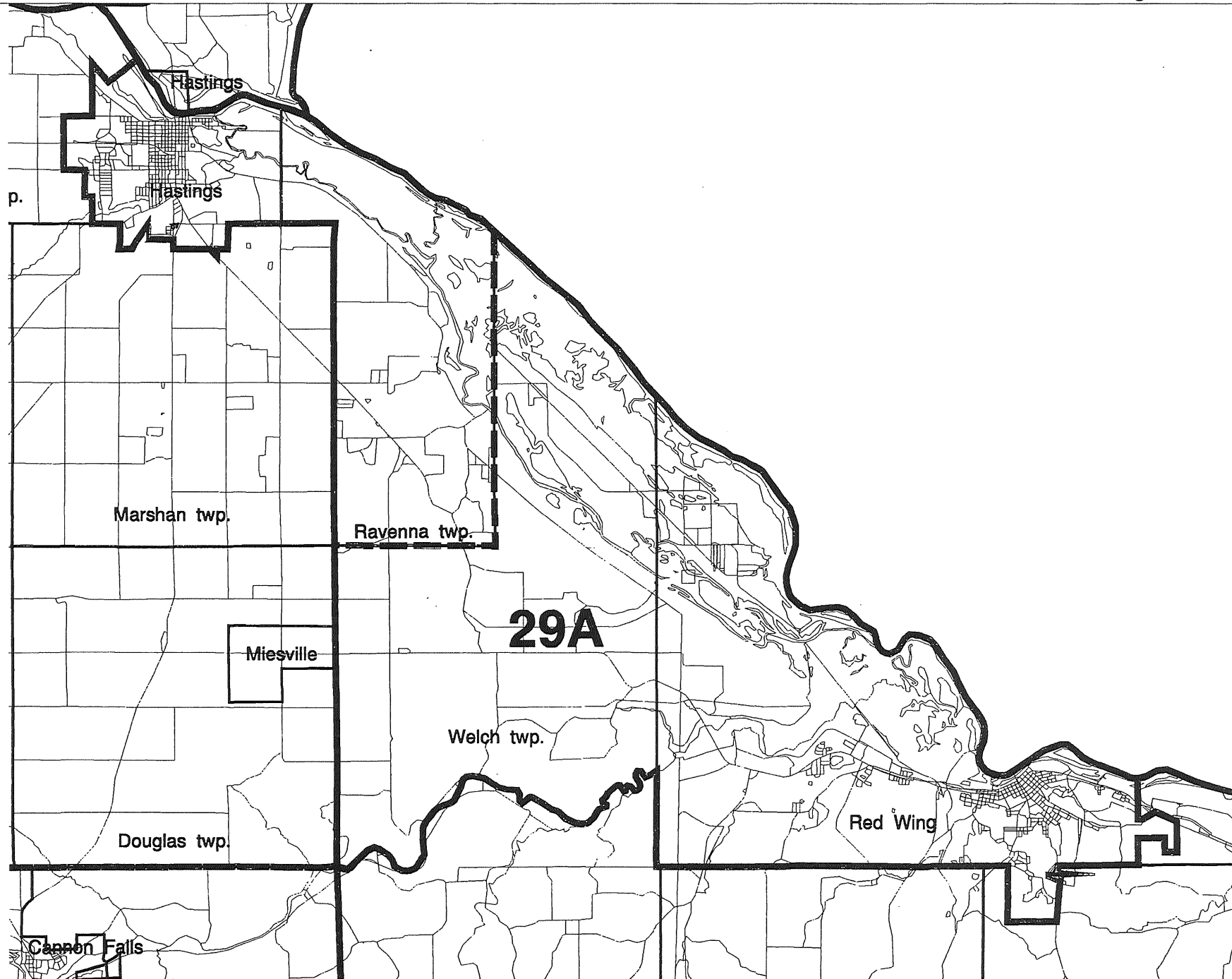
# 1992 Legislative Districts



NOTE: This map represents the 1992 legislative districts as ordered by the Minnesota Special Redistricting Panel in the case of Cotlow v. Grove, No. C-8-91-985. For official legal descriptions of legislative boundaries, please refer to the Court's Order of December 9, 1991.

# District 29A

1992 Legislative Districts

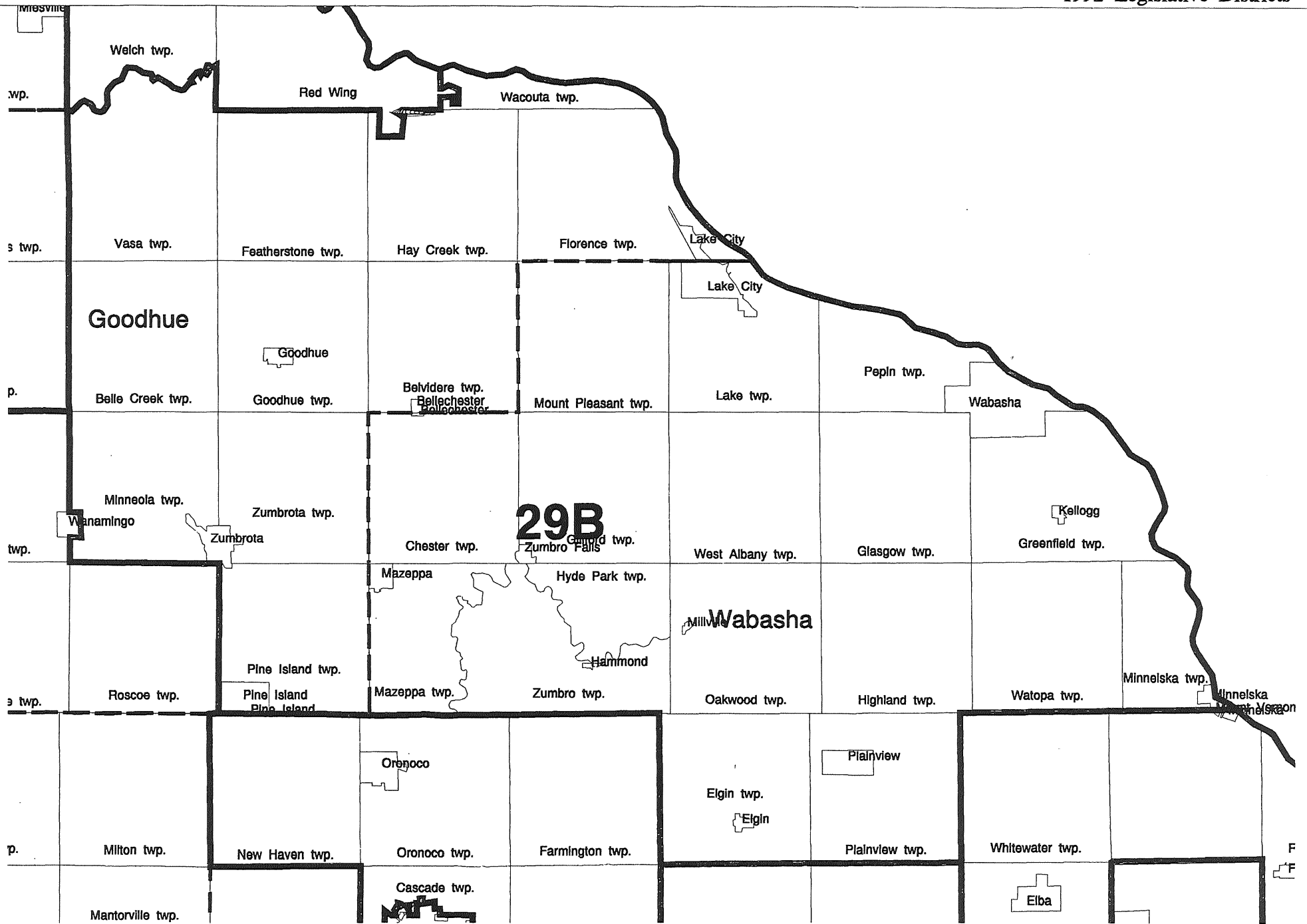


NOTE: This map represents the 1992 legislative districts as ordered by the Minnesota Special Redistricting Panel in the case of Cotlow v. Grove, No. C-8-91-985. For official legal descriptions of legislative boundaries, please refer to the Court's Order of December 9, 1991.



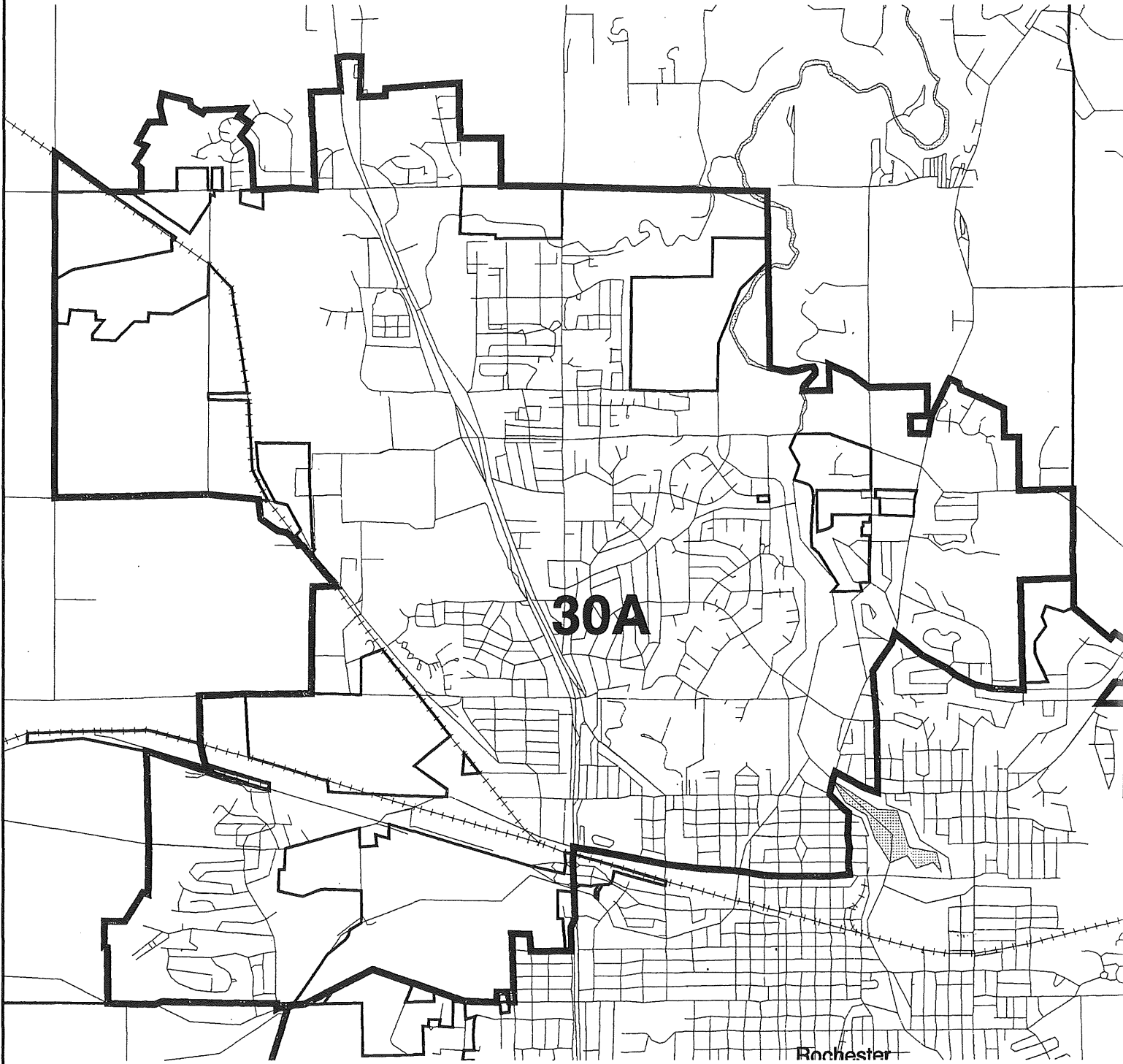
# District 29B

1992 Legislative Districts



## 29B

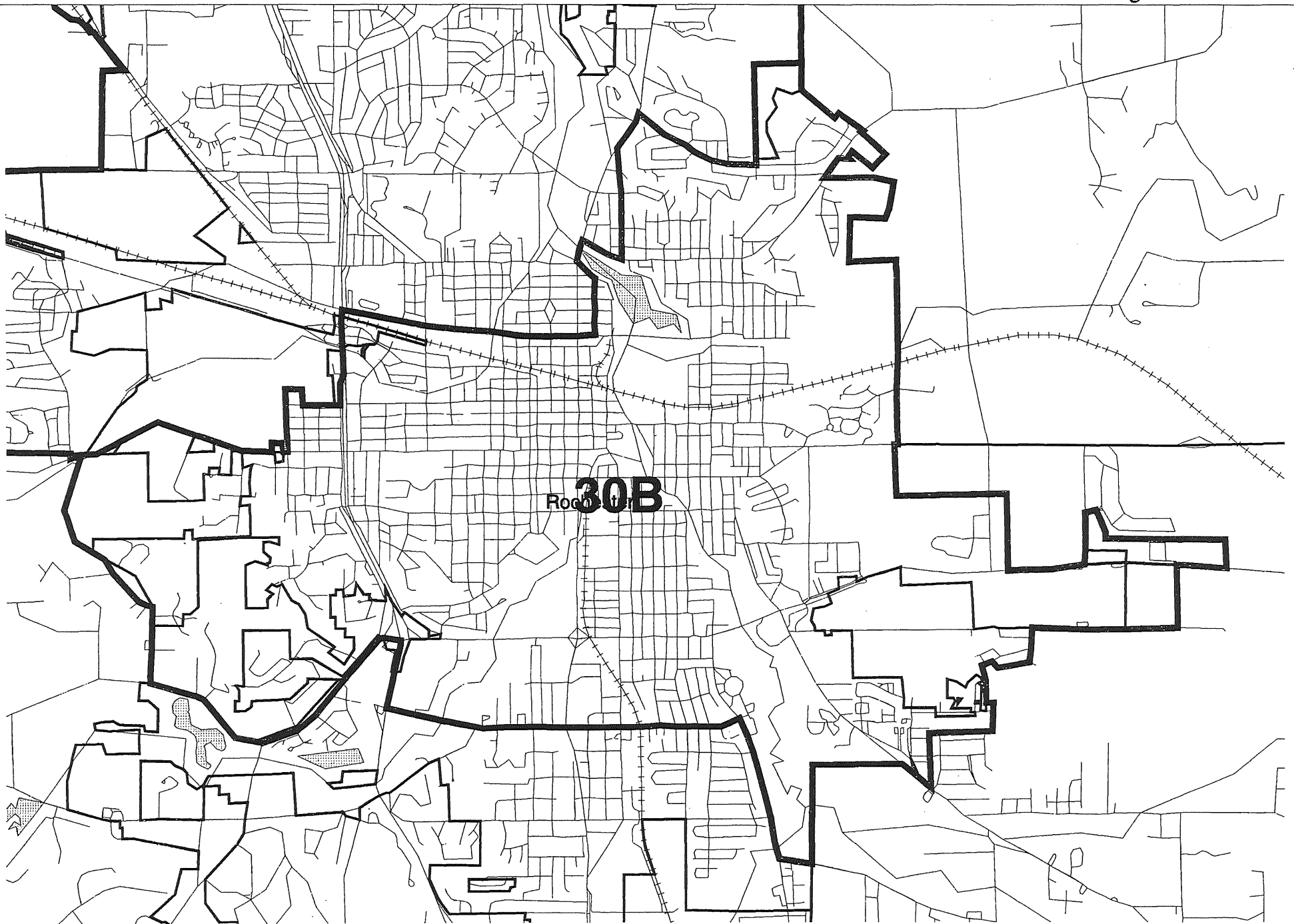
NOTE: This map represents the 1992 legislative districts as ordered by the Minnesota Special Redistricting Panel in the case of *Cotlow v. Growe*, No. C-8-91-985. For official legal descriptions of legislative boundaries, please refer to the Court's Order of December 9, 1991.



**NOTE:** This map represents the 1992 legislative districts as ordered by the Minnesota Special Redistricting Panel in the case of *Cotlow v. Grove*, No. C-8-91-985. For official legal descriptions of legislative boundaries, please refer to the Court's Order of December 9, 1991.

# District 30B

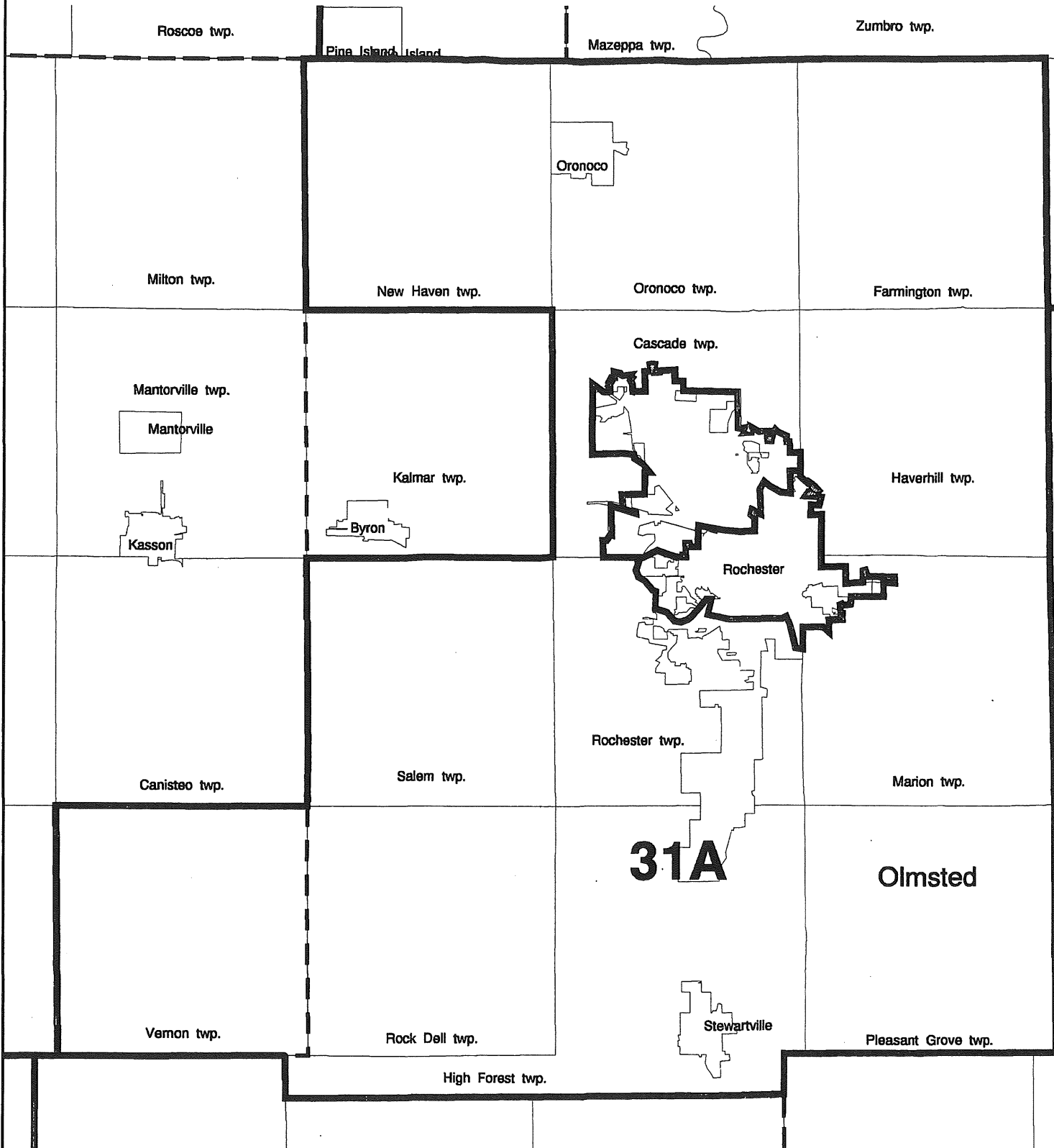
1992 Legislative Districts



NOTE: This map represents the 1992 legislative districts as ordered by the Minnesota Special Redistricting Panel in the case of *Cotlow v. Growe*, No. C-8-91-985. For official legal descriptions of legislative boundaries, please refer to the Court's Order of December 9, 1991.

# District 31A

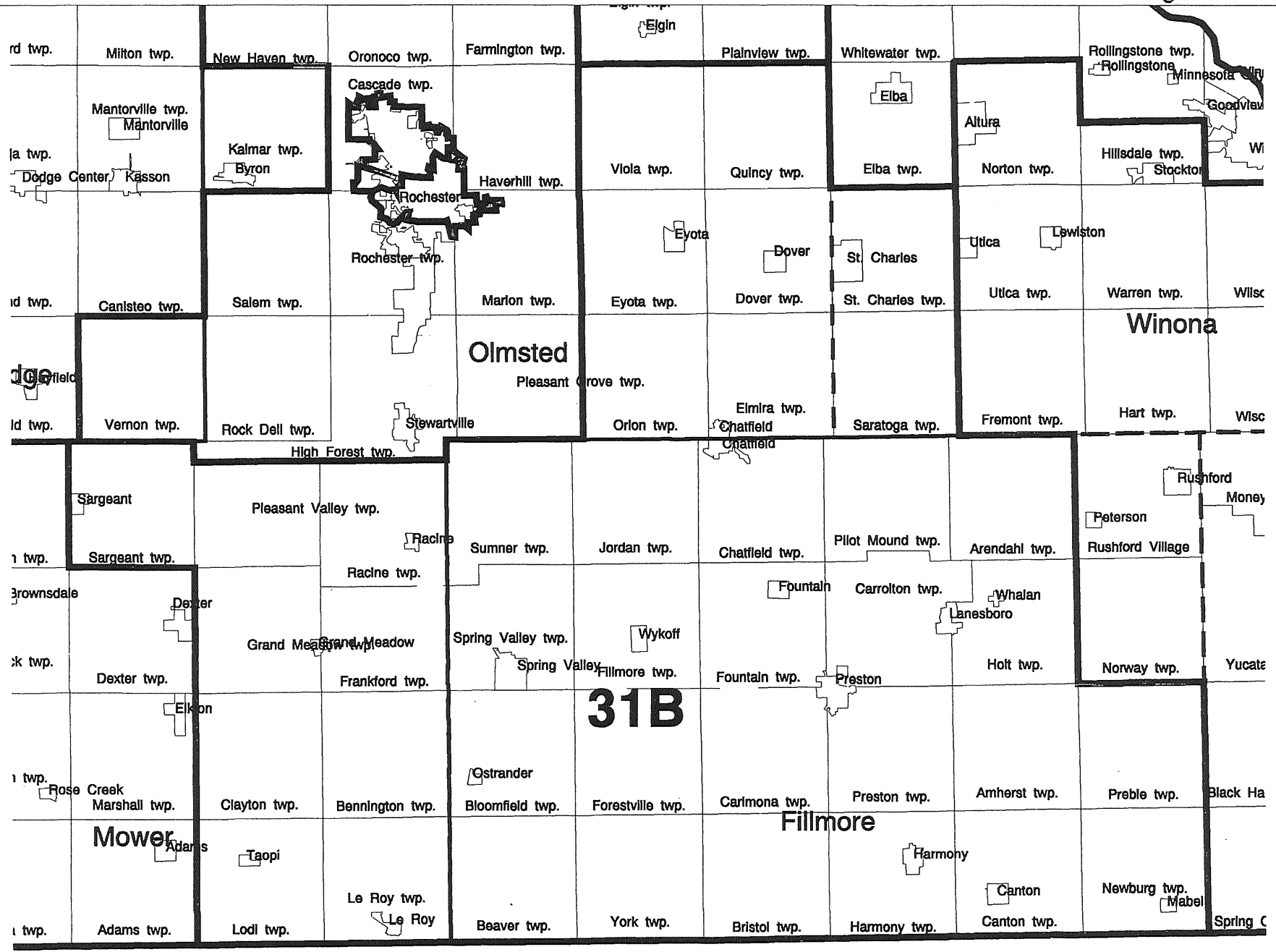
1992 Legislative Districts



NOTE: This map represents the 1992 legislative districts as ordered by the Minnesota Special Redistricting Panel in the case of *Cotlow v. Grove*, No. C-8-91-985. For official legal descriptions of legislative boundaries, please refer to the Court's Order of December 9, 1991.

# District 31B

## 1992 Legislative Districts



NOTE: This map represents the 1992 legislative districts as ordered by the Minnesota Special Redistricting Panel in the case of Cotlow v. Grove, No. C-8-91-985. For official legal descriptions of legislative boundaries, please refer to the Court's Order of December 9, 1991.

# District 32A

1992 Legislative Districts

## 32A

Watopa twp.

Winneliska

Winneliska twp.

Whitewater twp.

Rollingstone twp.

Elba

Rollingstone

Minnesota City

Winona twp.

Altura

Goodview

Elba twp.

Norton twp.

Hillsdale twp.

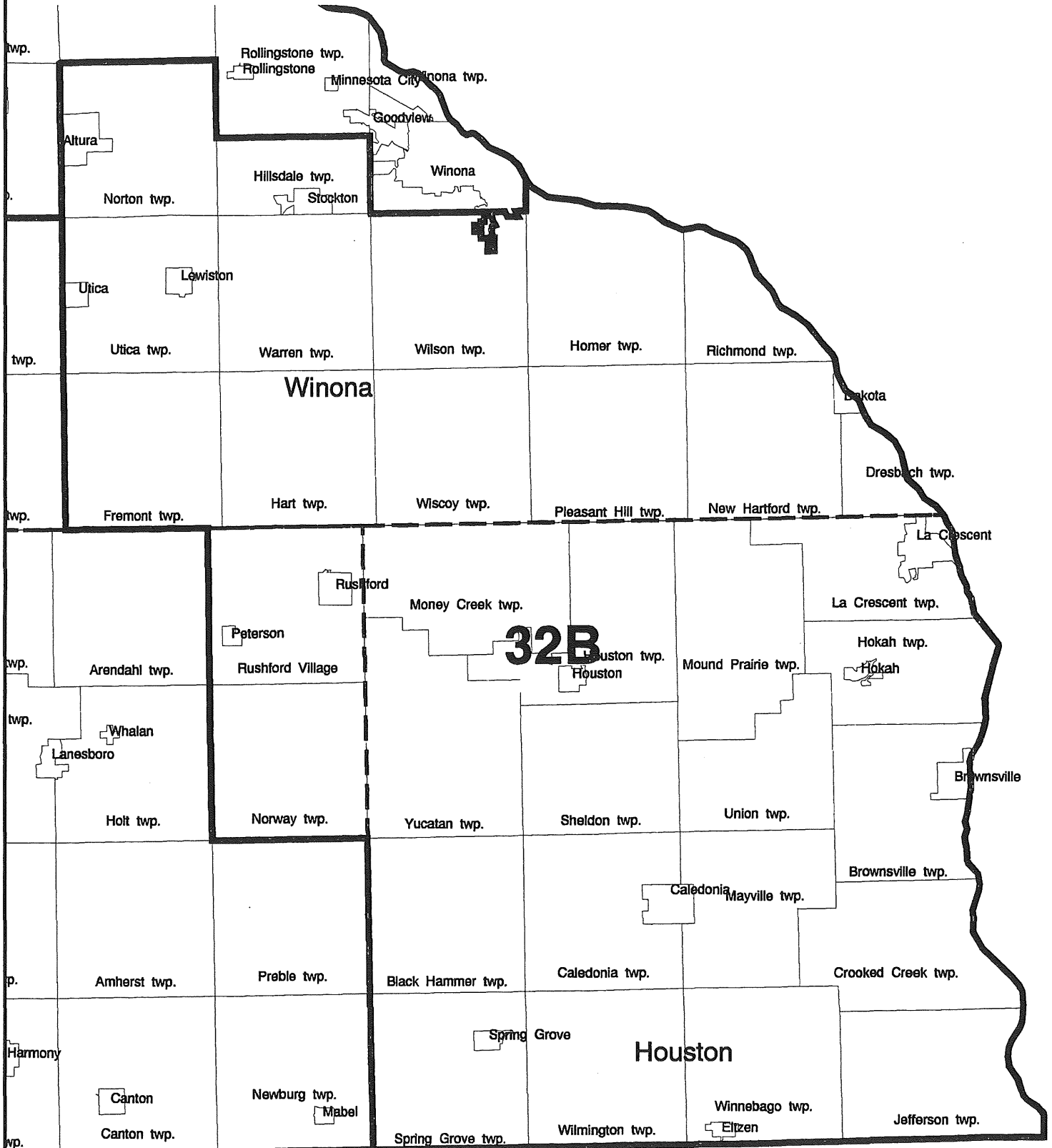
Winona

Stockton

NOTE: This map represents the 1992 legislative districts as ordered by the Minnesota Special Redistricting Panel in the case of Cotlow v. Growe, No. C-8-91-985. For official legal descriptions of legislative boundaries, please refer to the Court's Order of December 9, 1991.

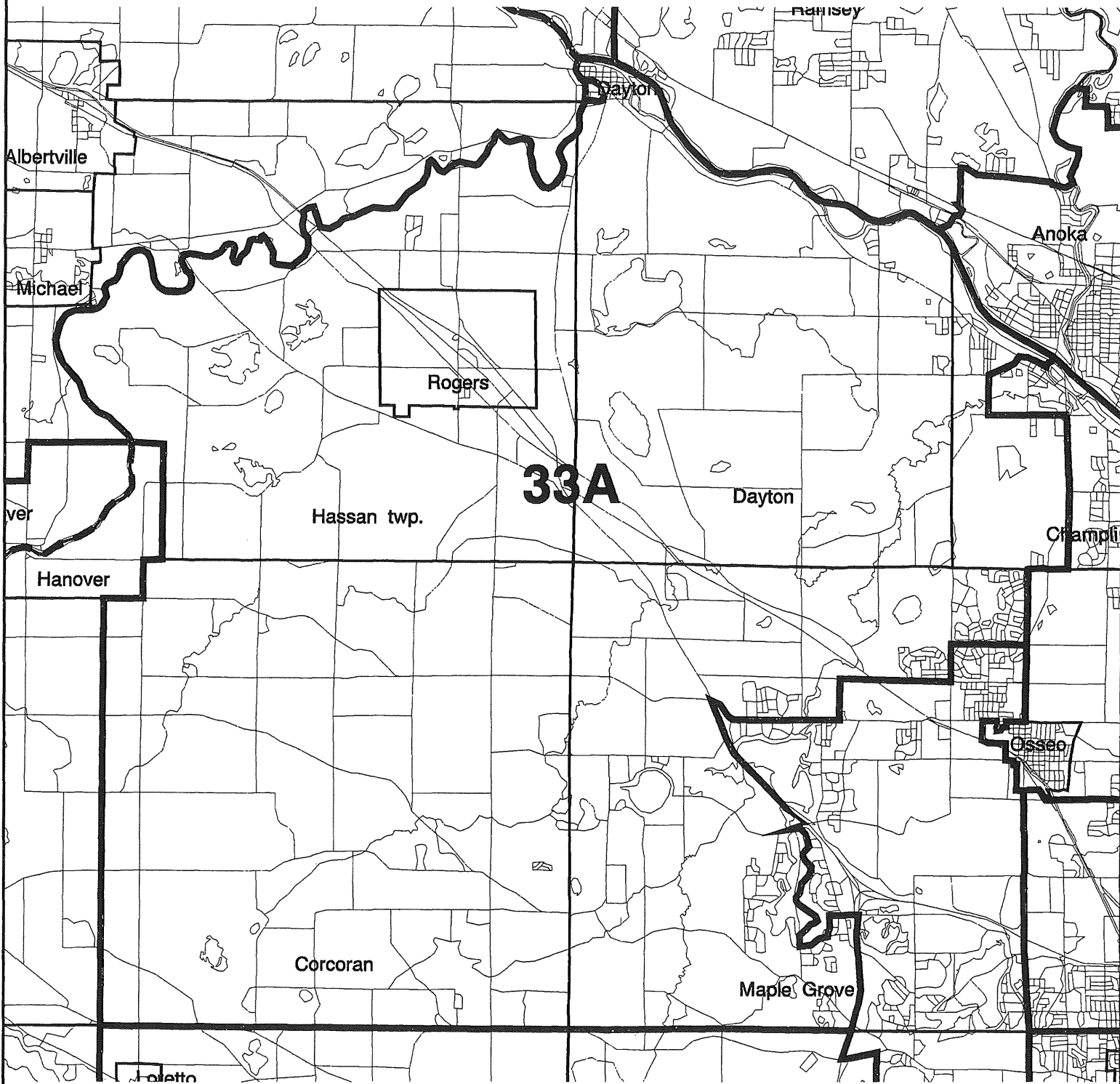
# District 32B

1992 Legislative Districts



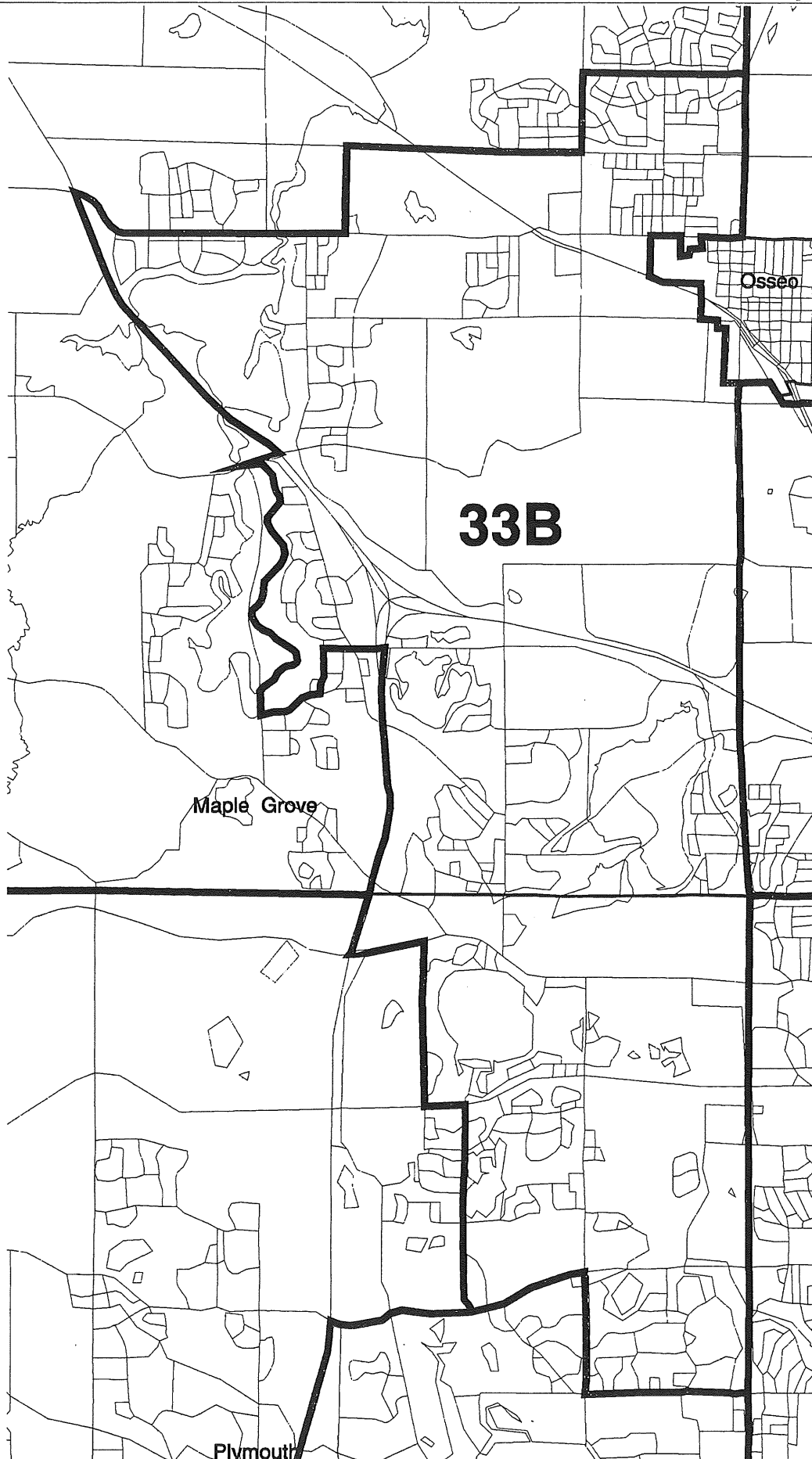
**32B**

NOTE: This map represents the 1992 legislative districts as ordered by the Minnesota Special Redistricting Panel in the case of Cotlow v. Grove, No. C-8-91-985. For official legal descriptions of legislative boundaries, please refer to the Court's Order of December 9, 1991.



NOTE: This map represents the 1992 legislative districts as ordered by the Minnesota Special Redistricting Panel in the case of Cotlow v. Grove, No. C-8-91-985. For official legal descriptions of legislative boundaries, please refer to the Court's Order of December 9, 1991.

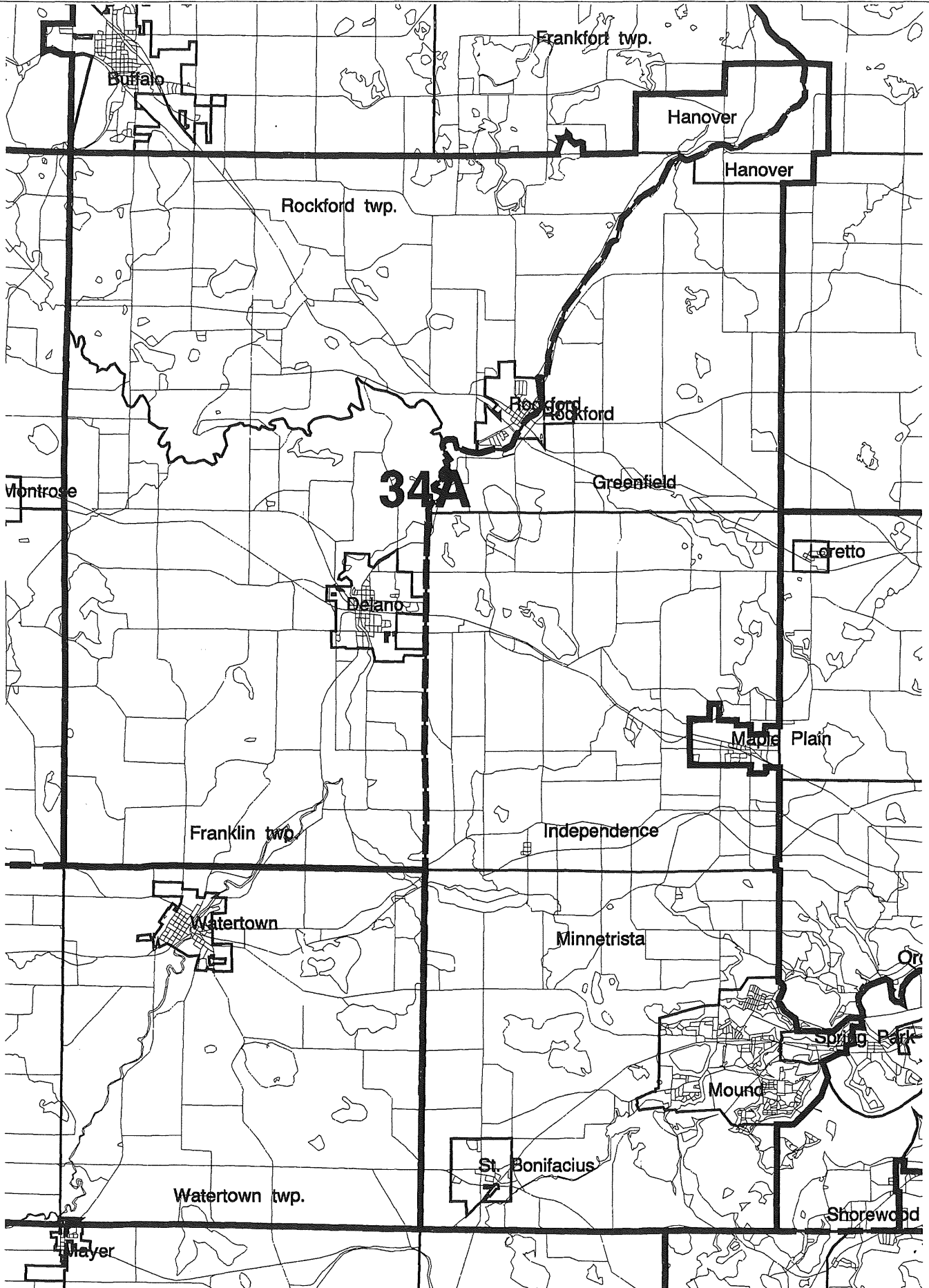




NOTE: This map represents the 1992 legislative districts as ordered by the Minnesota Special Redistricting Panel in the case of Cotlow v. Grove, No. C-8-91-985. For official legal descriptions of legislative boundaries, please refer to the Court's Order of December 9, 1991.

# District 34A

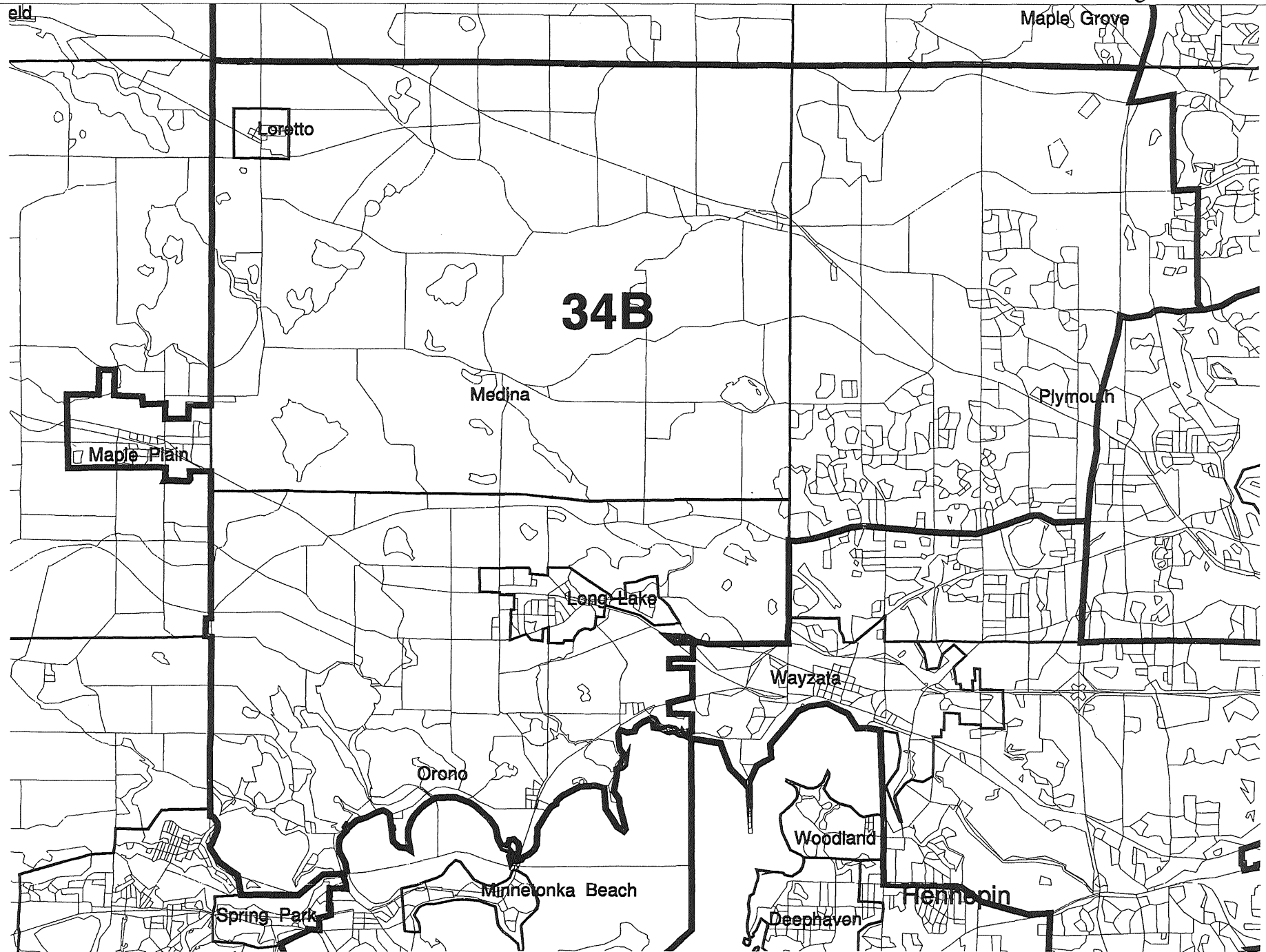
1992 Legislative Districts



NOTE: This map represents the 1992 legislative districts as ordered by the Minnesota Special Redistricting Panel in the case of Colow v. Grove, No. C-8-91-985. For official legal descriptions of legislative boundaries, please refer to the Court's Order of December 9, 1991.

# District 34B

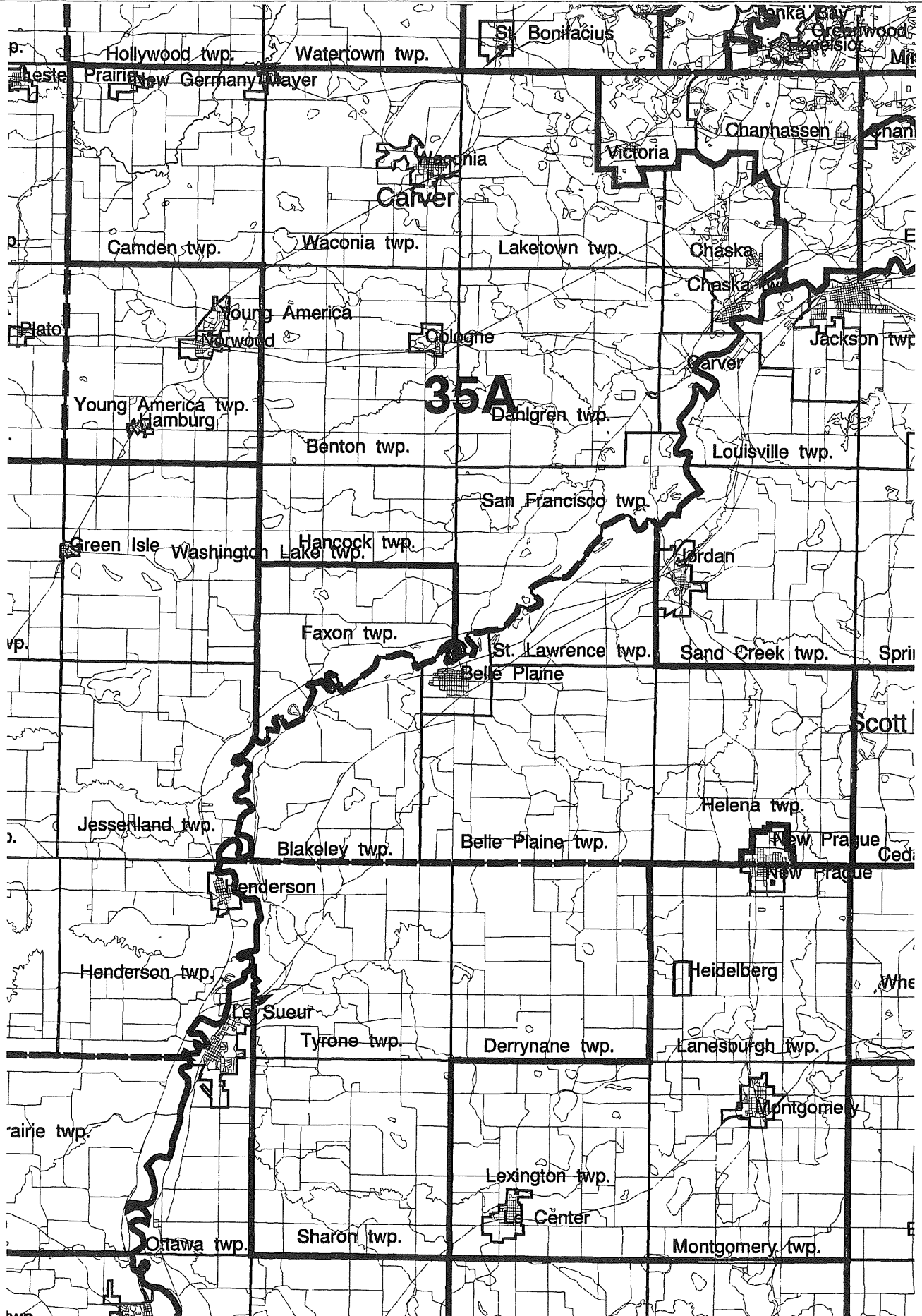
1992 Legislative Districts



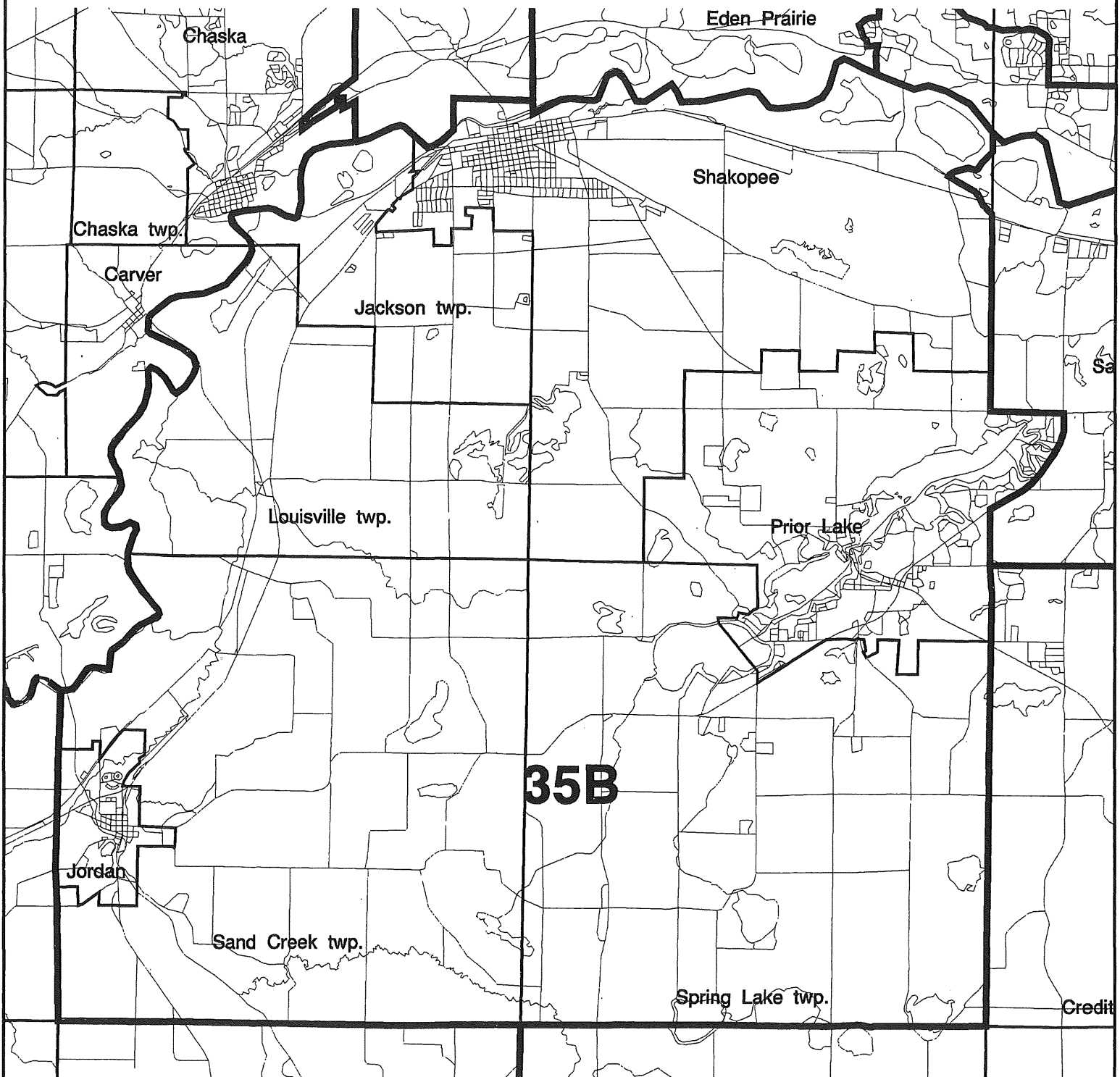
NOTE: This map represents the 1992 legislative districts as ordered by the Minnesota Special Redistricting Panel in the case of *Cotlow v. Grove*, No. C-8-91-985. For official legal descriptions of legislative boundaries, please refer to the Court's Order of December 9, 1991.

# District 35A

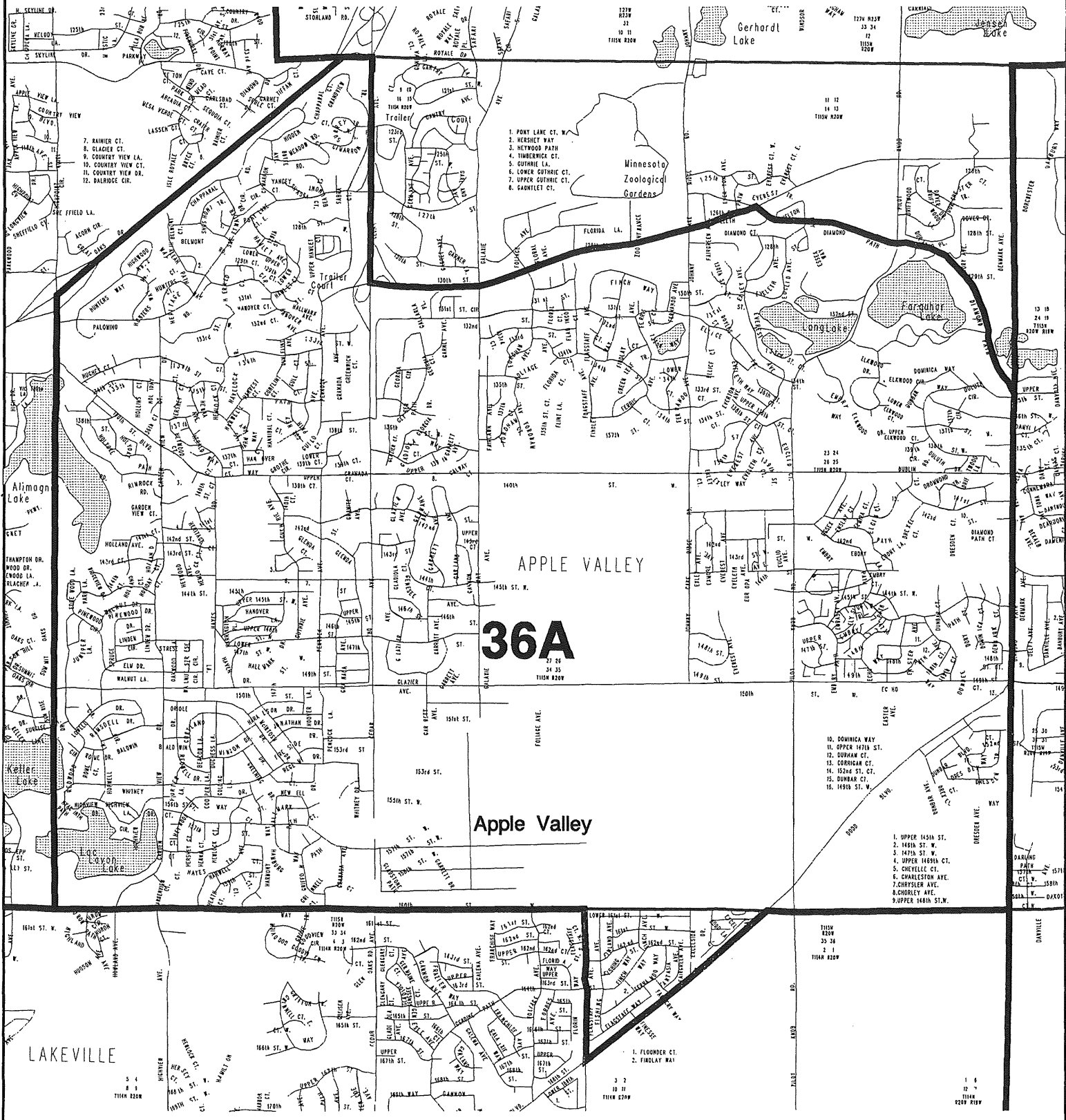
1992 Legislative Districts



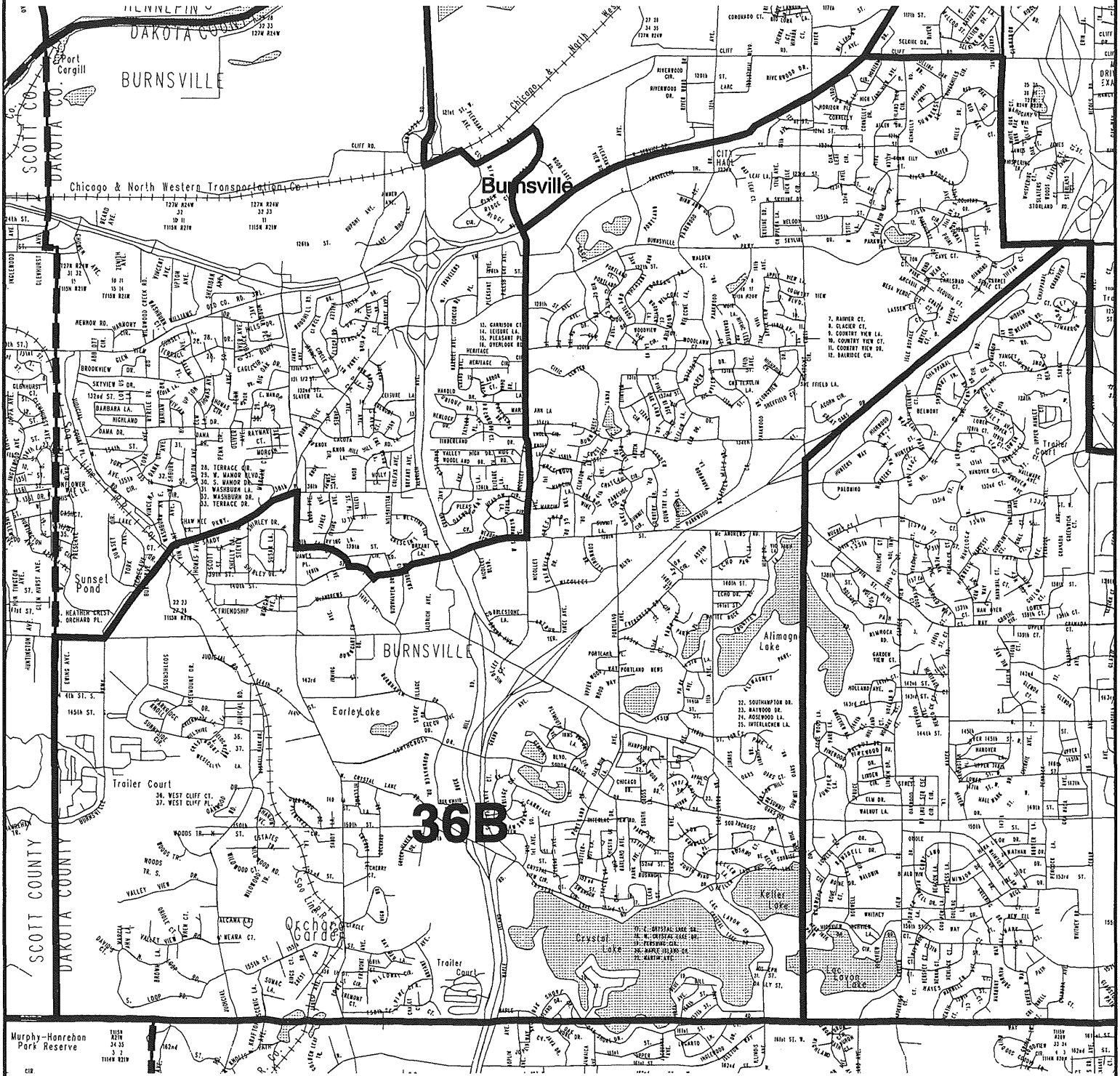
NOTE: This map represents the 1992 legislative districts as ordered by the Minnesota Special Redistricting Panel in the case of *Cotlow v. Grove*, No. C-8-91-985. For official legal descriptions of legislative boundaries, please refer to the Court's Order of December 9, 1991.



NOTE: This map represents the 1992 legislative districts as ordered by the Minnesota Special Redistricting Panel in the case of *Cotlow v. Grove*, No. C-8-91-985. For official legal descriptions of legislative boundaries, please refer to the Court's Order of December 9, 1991.



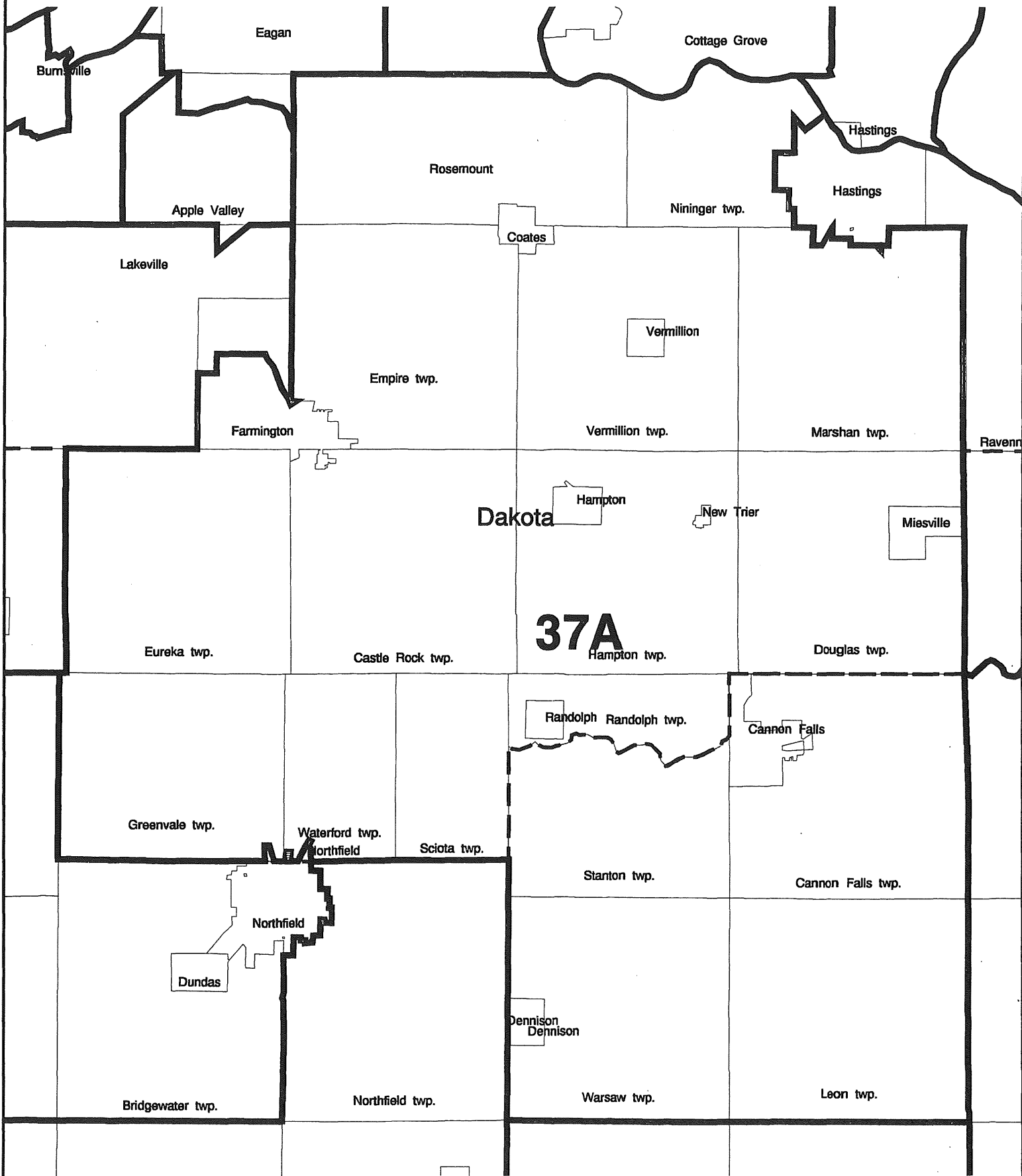
NOTE: This map represents the 1992 legislative districts as ordered by the Minnesota Special Redistricting Panel in the case of Cotlow v. Grove, No. C-8-91-985. For official legal descriptions of legislative boundaries, please refer to the Court's Order of December 9, 1991.



NOTE: This map represents the 1992 legislative districts as ordered by the Minnesota Special Redistricting Panel in the case of Cotlow v. Grove, No. C-8-91-985. For official legal descriptions of legislative boundaries, please refer to the Court's Order of December 9, 1991.

# District 37A

1992 Legislative Districts

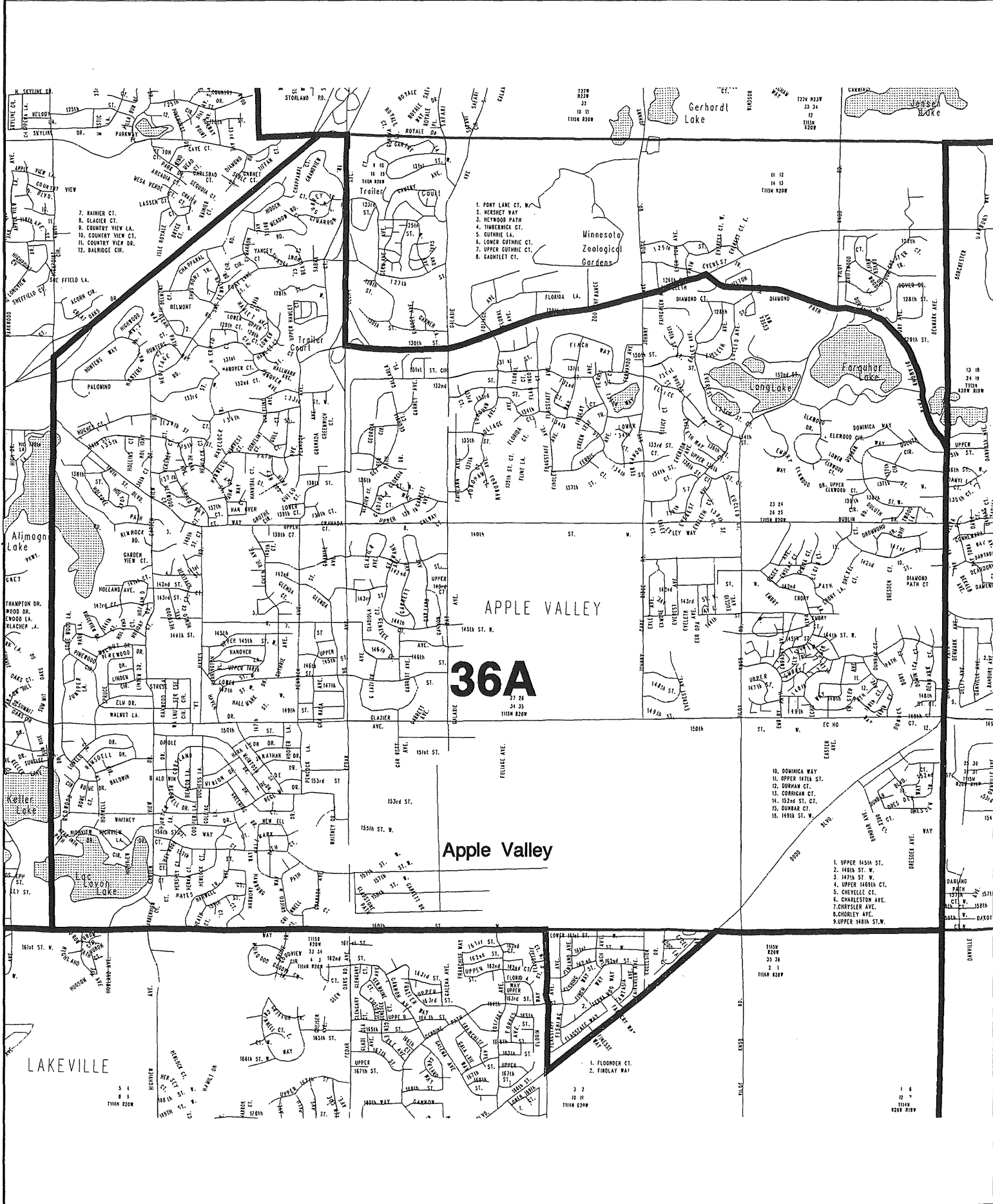


NOTE: This map represents the 1992 legislative districts as ordered by the Minnesota Special Redistricting Panel in the case of Cotlow v. Grove, No. C-8-91-985. For official legal descriptions of legislative boundaries, please refer to the Court's Order of December 9, 1991.

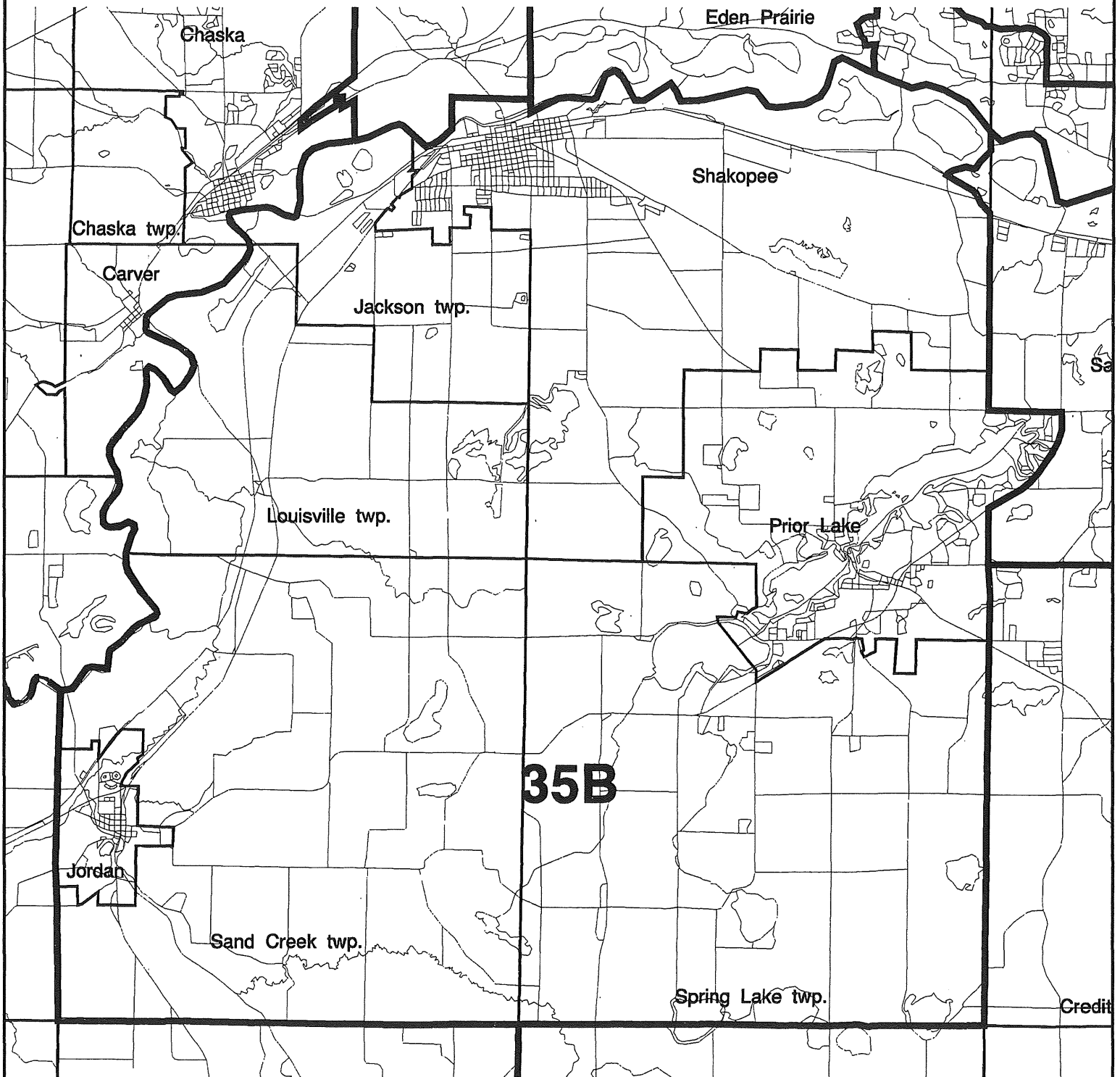


# District 36A

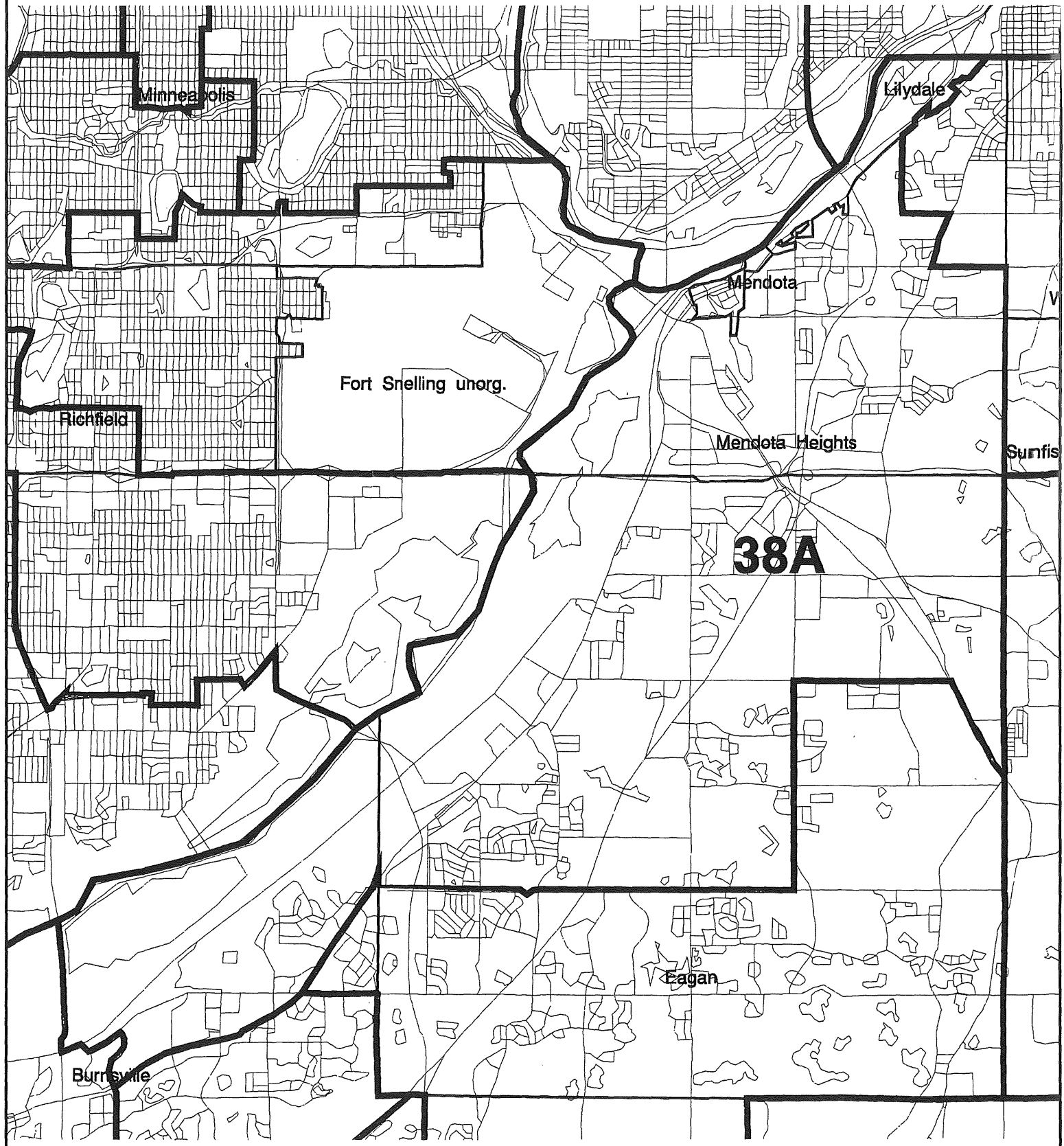
# 1992 Legislative Districts



NOTE: This map represents the 1992 legislative districts as ordered by the Minnesota Special Redistricting Panel in the case of Cotlow v. Grove, No. C-8-91-985. For official legal descriptions of legislative boundaries, please refer to the Court's Order of December 9, 1991.



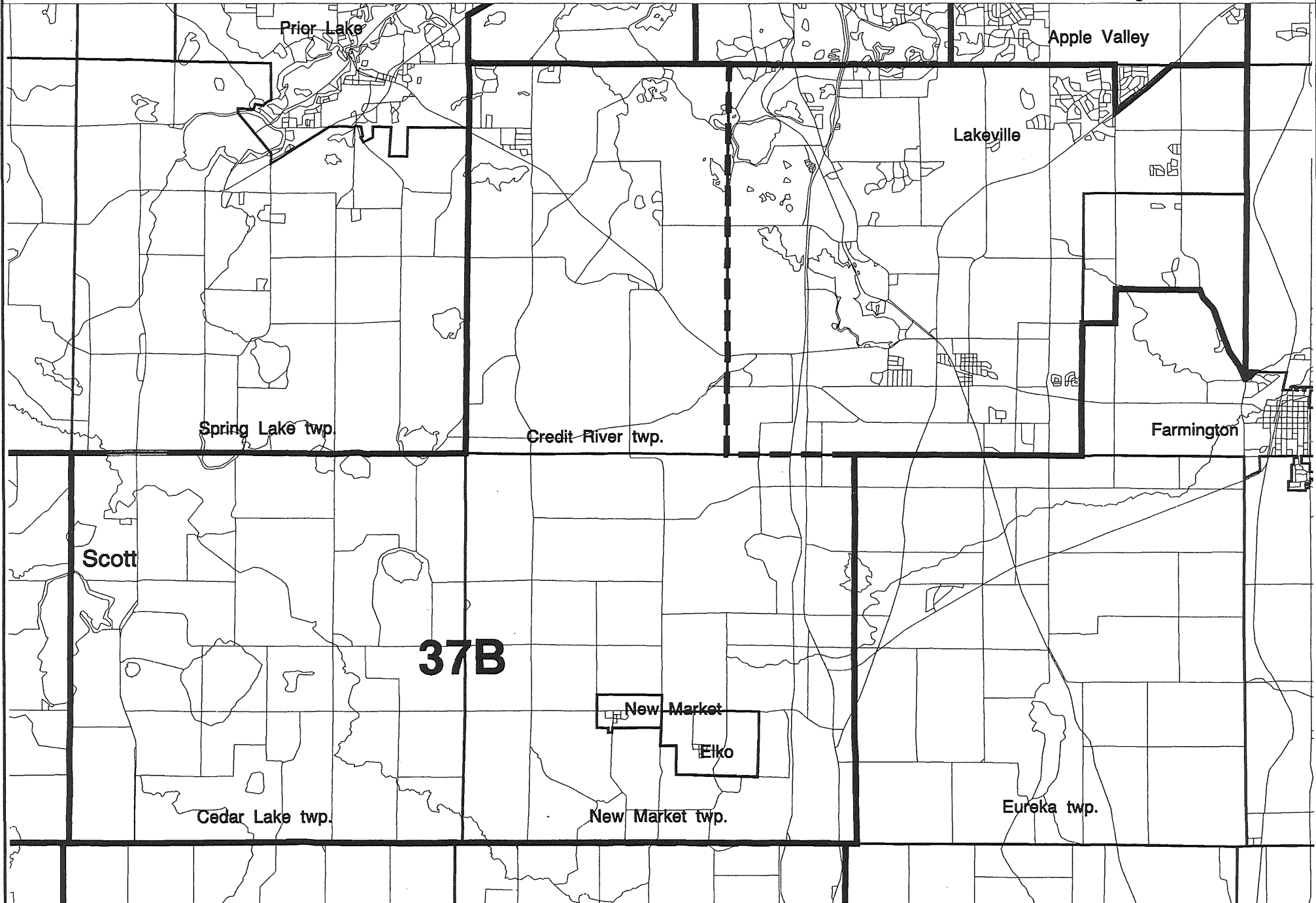
NOTE: This map represents the 1992 legislative districts as ordered by the Minnesota Special Redistricting Panel in the case of Corlow v. Grove, No. C-8-91-985. For official legal descriptions of legislative boundaries, please refer to the Court's Order of December 9, 1991.



NOTE: This map represents the 1992 legislative districts as ordered by the Minnesota Special Redistricting Panel in the case of Cotlow v. Grove, No. C-8-91-985. For official legal descriptions of legislative boundaries, please refer to the Court's Order of December 9, 1991.

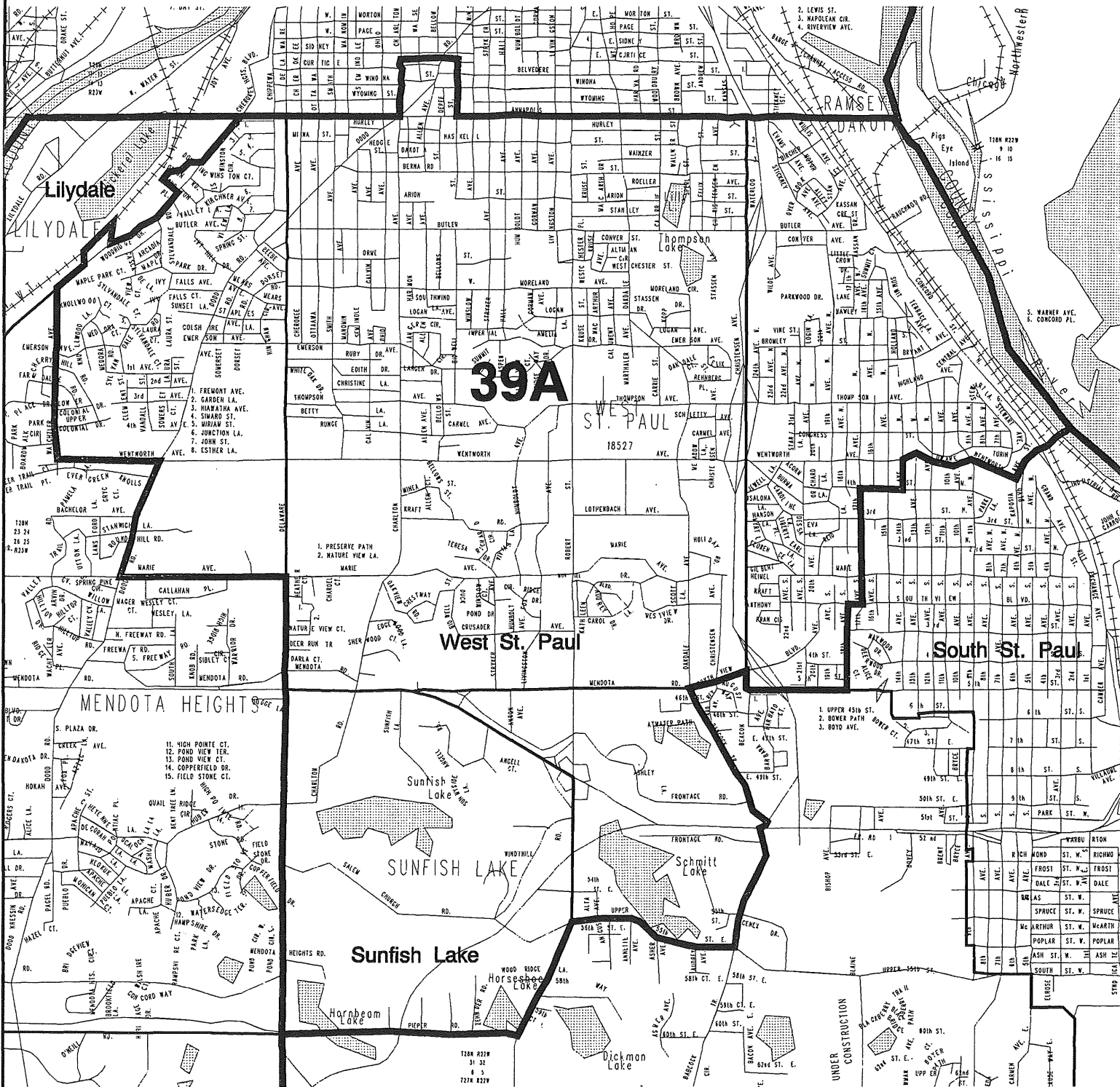
# District 37B

1992 Legislative Districts

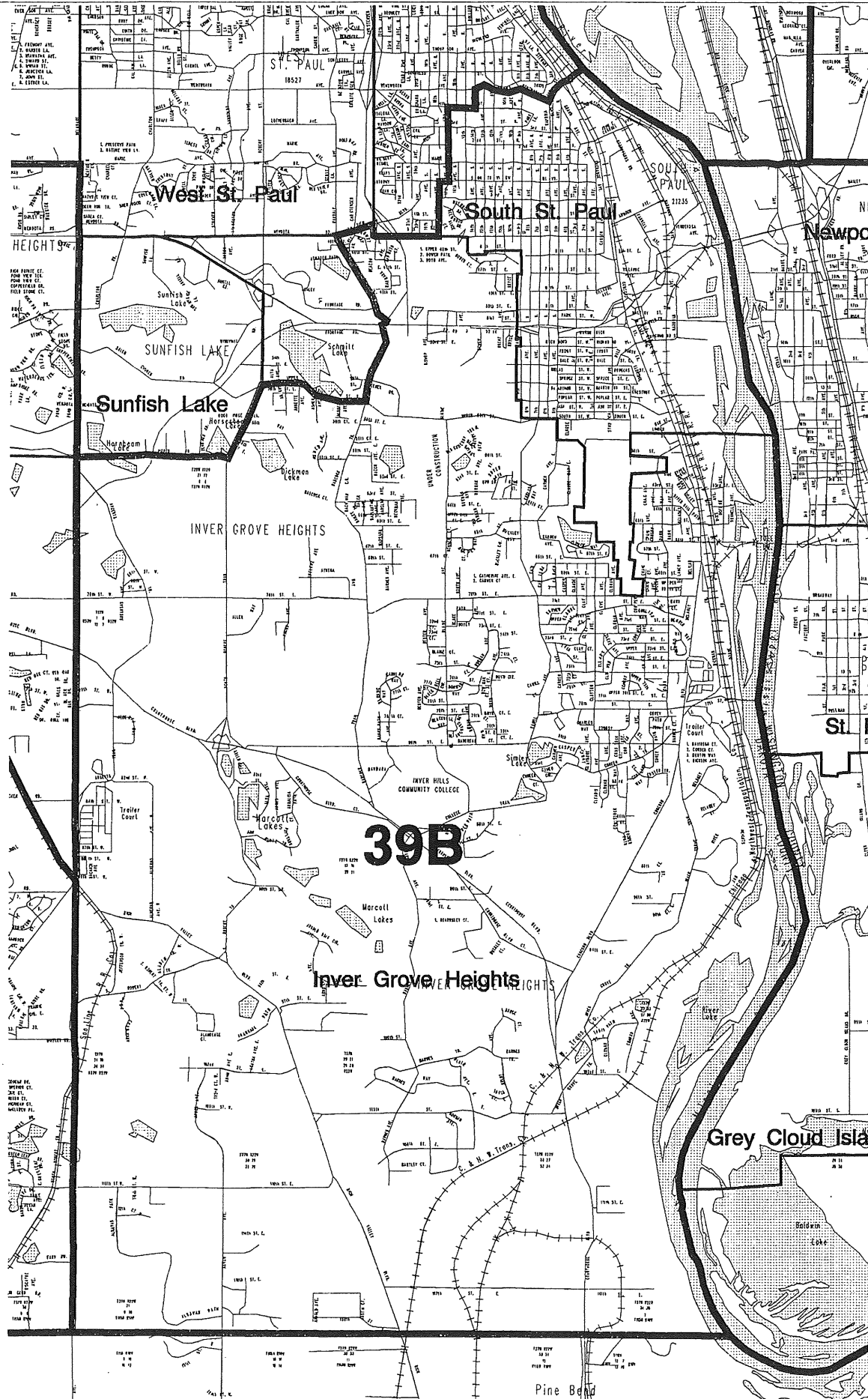


NOTE: This map represents the 1992 legislative districts as ordered by the Minnesota Special Redistricting Panel in the case of Cotlow v. Grove, No. C-8-91-985. For official legal descriptions of legislative boundaries, please refer to the Court's Order of December 9, 1991.





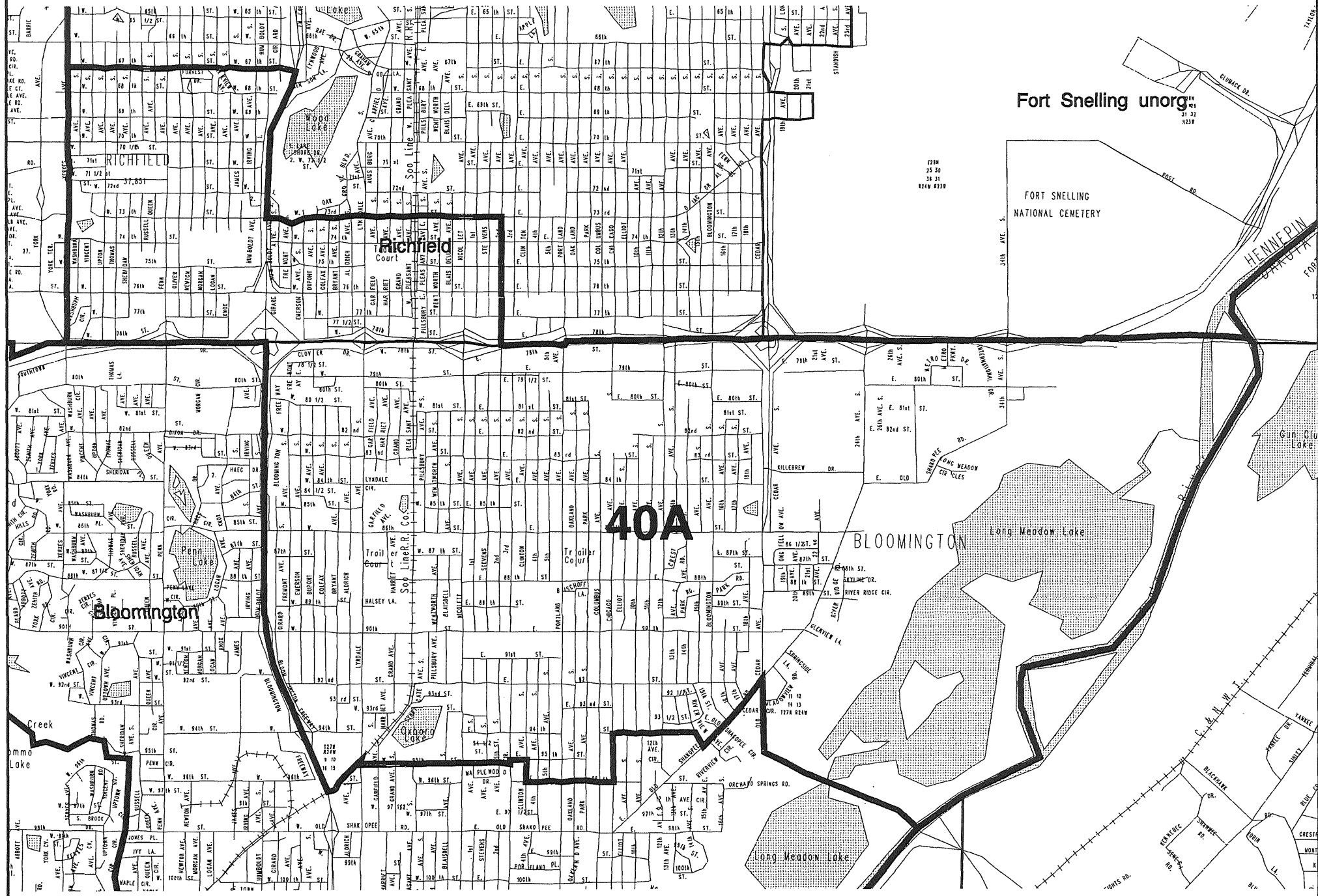
NOTE: This map represents the 1992 legislative districts as ordered by the Minnesota Special Redistricting Panel in the case of Cotlow v. Grove, No. C-8-91-985. For official legal descriptions of legislative boundaries, please refer to the Court's Order of December 9, 1991.



NOTE: This map represents the 1992 legislative districts as ordered by the Minnesota Special Redistricting Panel in the case of *Cotlow v. Grove*, No. C-8-91-985. For official legal descriptions of legislative boundaries, please refer to the Court's Order of December 9, 1991.

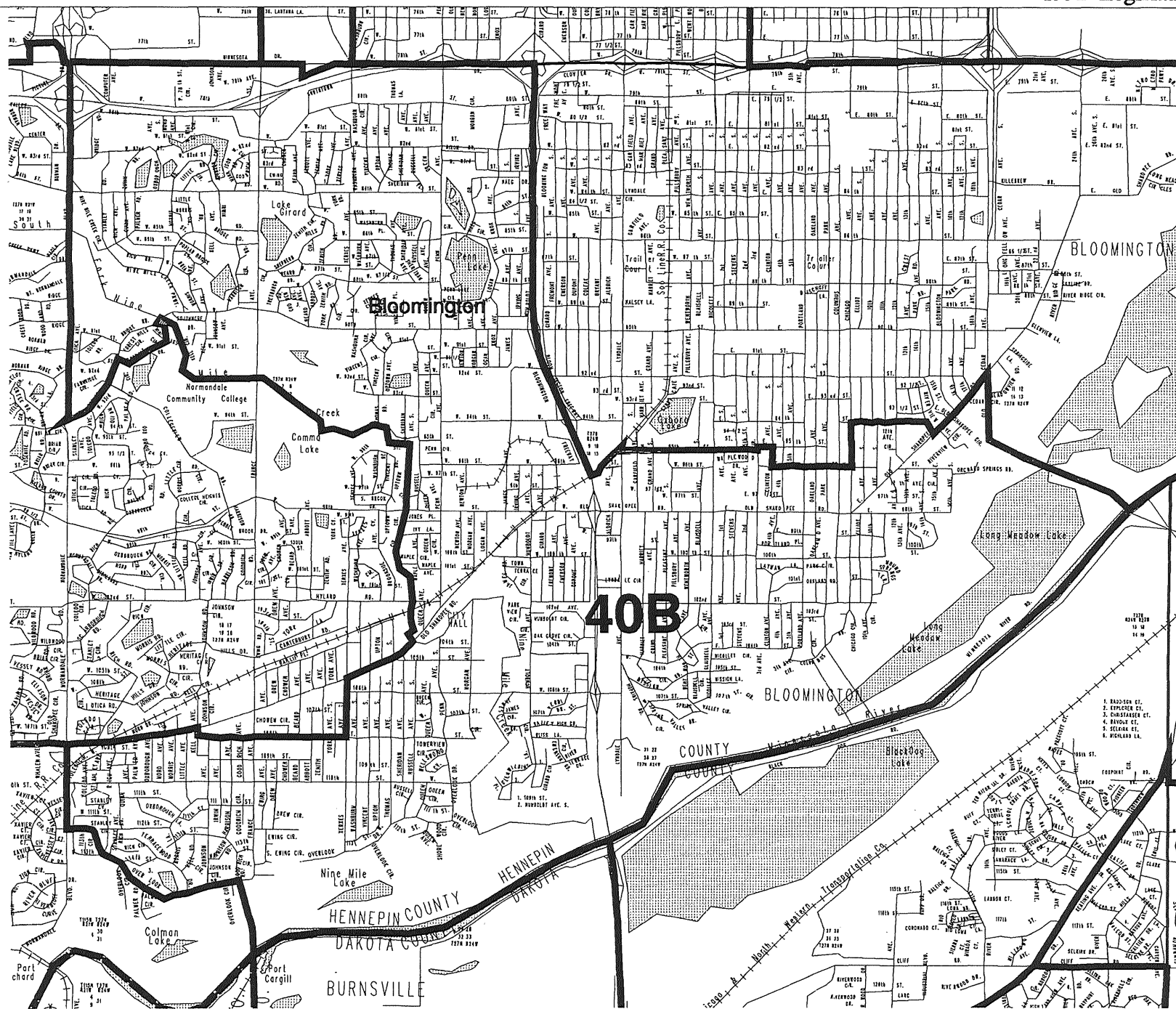
# District 40A

# 1992 Legislative Districts



NOTE: This map represents the 1992 legislative districts as ordered by the Minnesota Special Redistricting Panel in the case of *Cotlow v. Grove*, No. C-8-91-985. For official legal descriptions of legislative boundaries, please refer to the Court's Order of December 9, 1991.

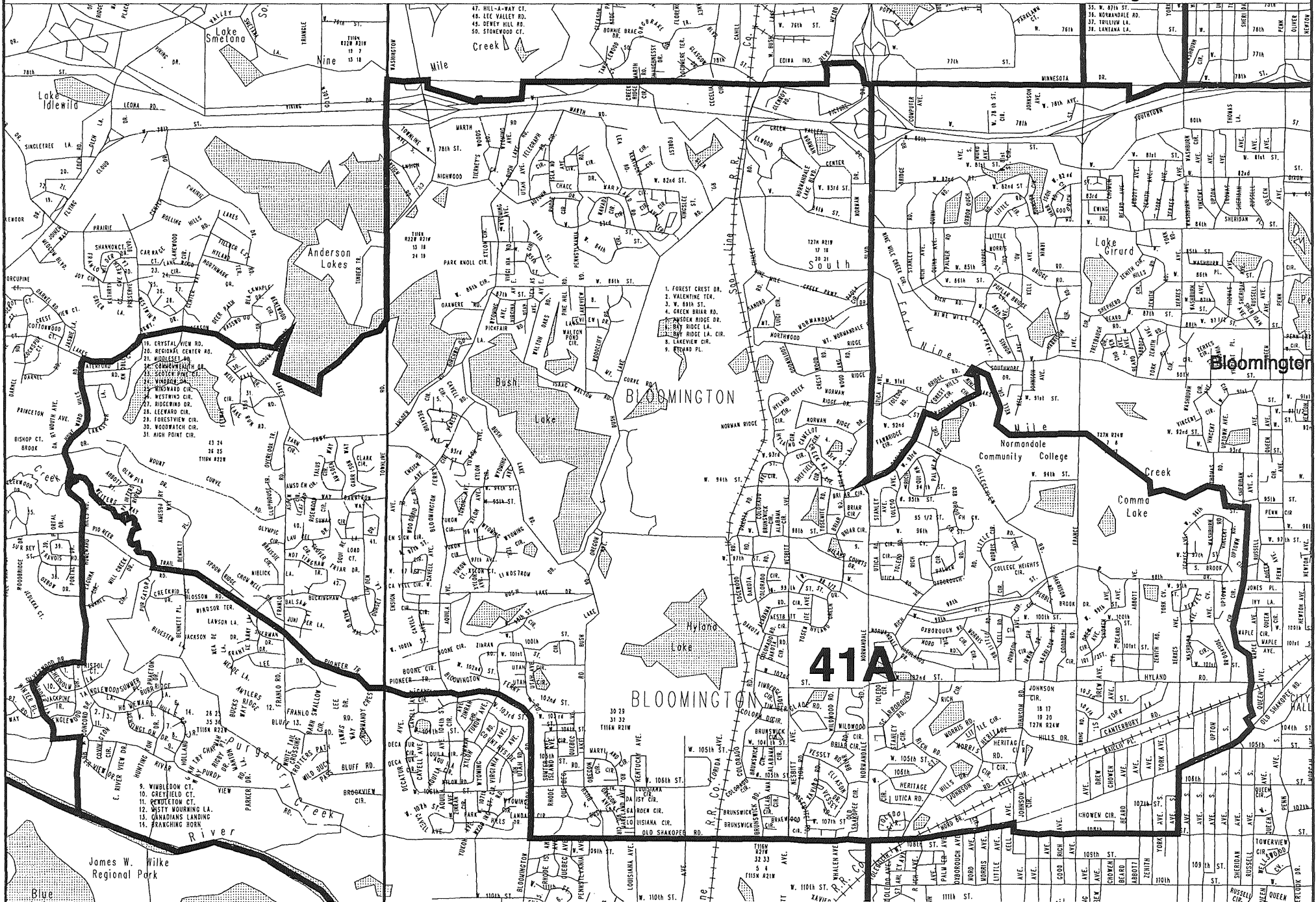




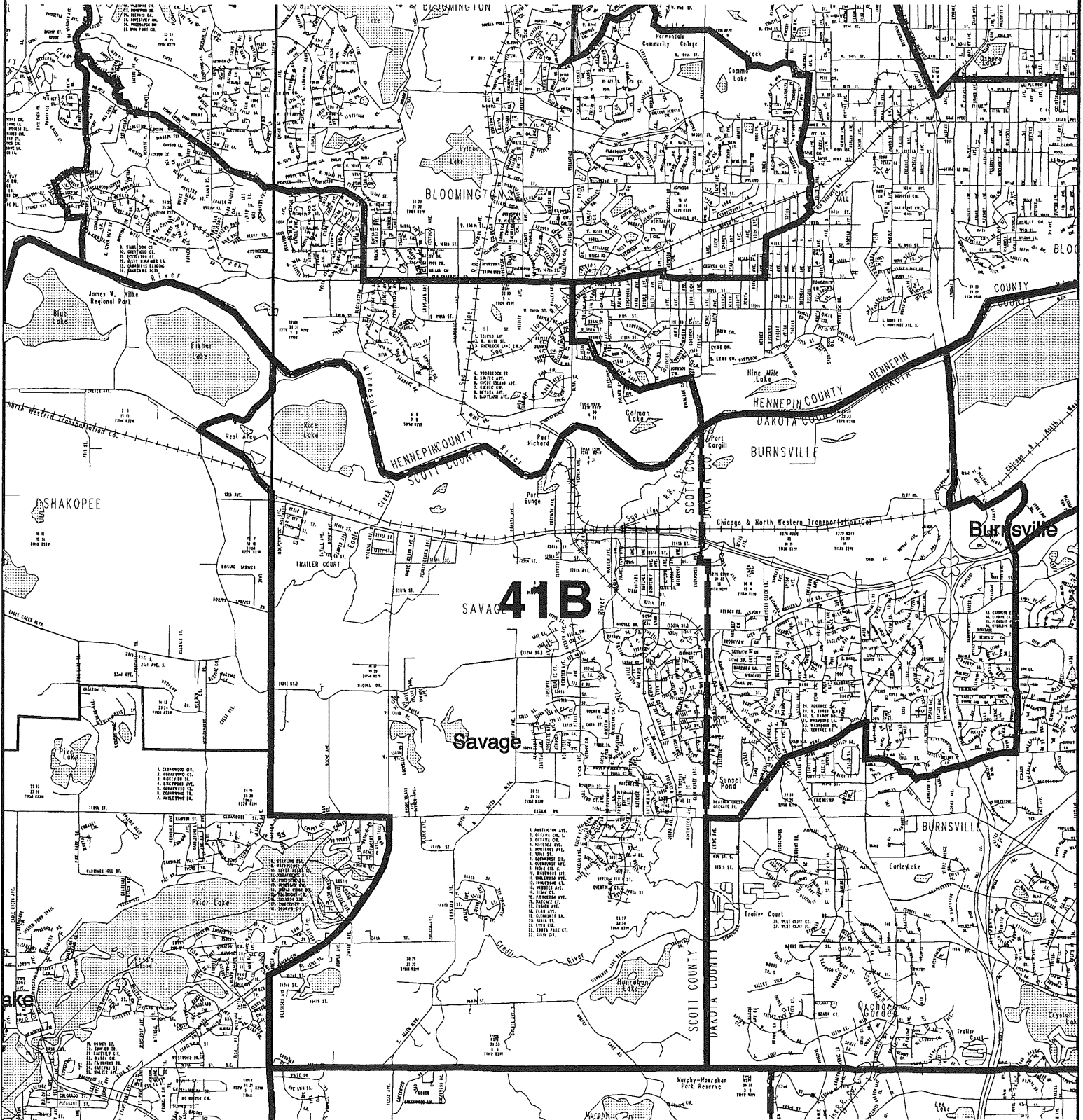
NOTE: This map represents the 1992 legislative districts as ordered by the Minnesota Special Redistricting Panel in the case of *Cotlow v. Grove*, No. C-8-91-985. For official legal descriptions of legislative boundaries, please refer to the Court's Order of December 9, 1991.

# District 41A

# 1992 Legislative Districts



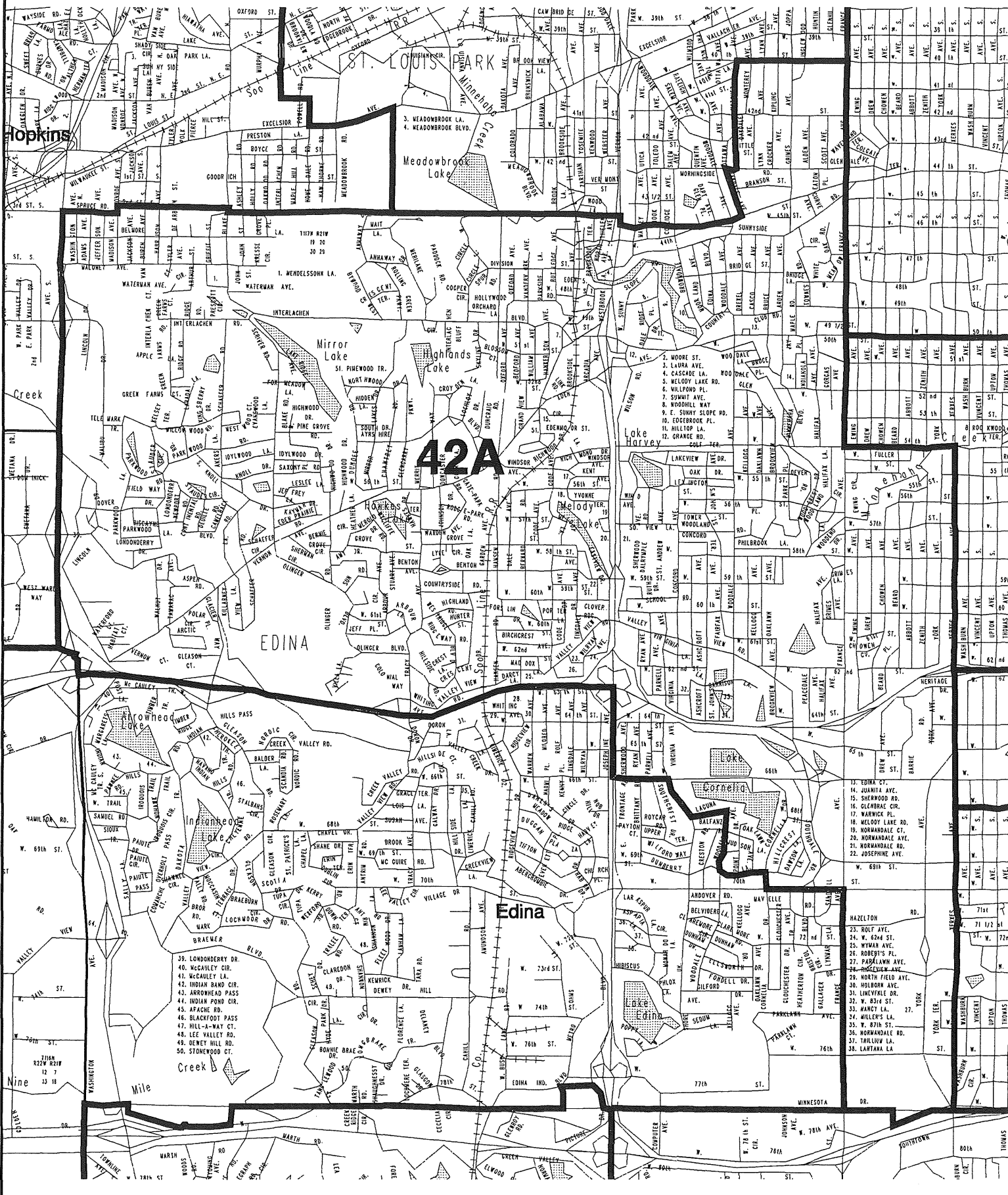
NOTE: This map represents the 1992 legislative districts as ordered by the Minnesota Special Redistricting Panel in the case of *Cotlow v. Grove*, No. C-8-91-985. For official legal descriptions of legislative boundaries, please refer to the Court's Order of December 9, 1991.



NOTE: This map represents the 1992 legislative districts as ordered by the Minnesota Special Redistricting Panel in the case of *Cotlow v. Grove*, No. C-8-91-985. For official legal descriptions of legislative boundaries, please refer to the Court's Order of December 9, 1991.

# District 42A

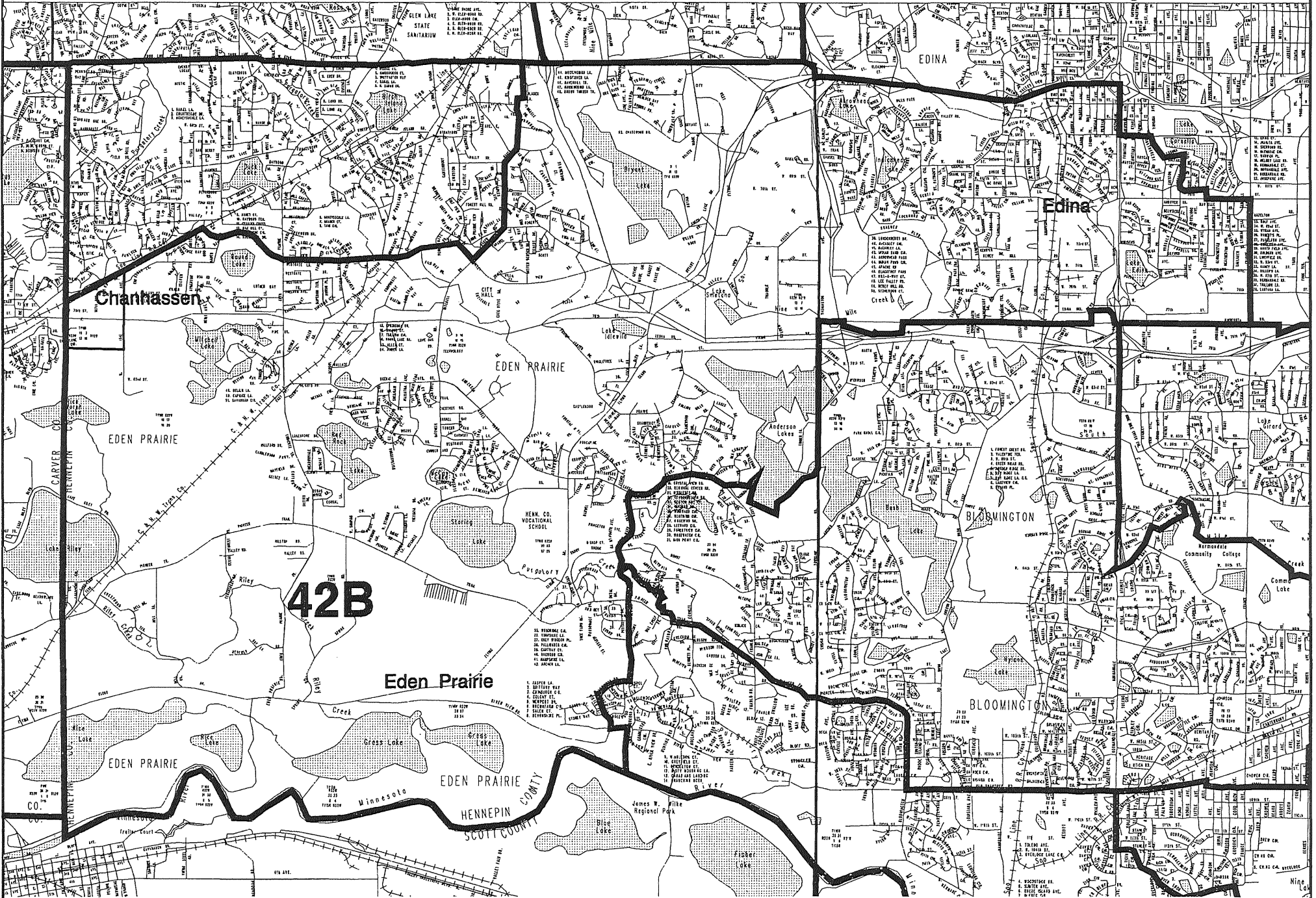
# 1992 Legislative Districts



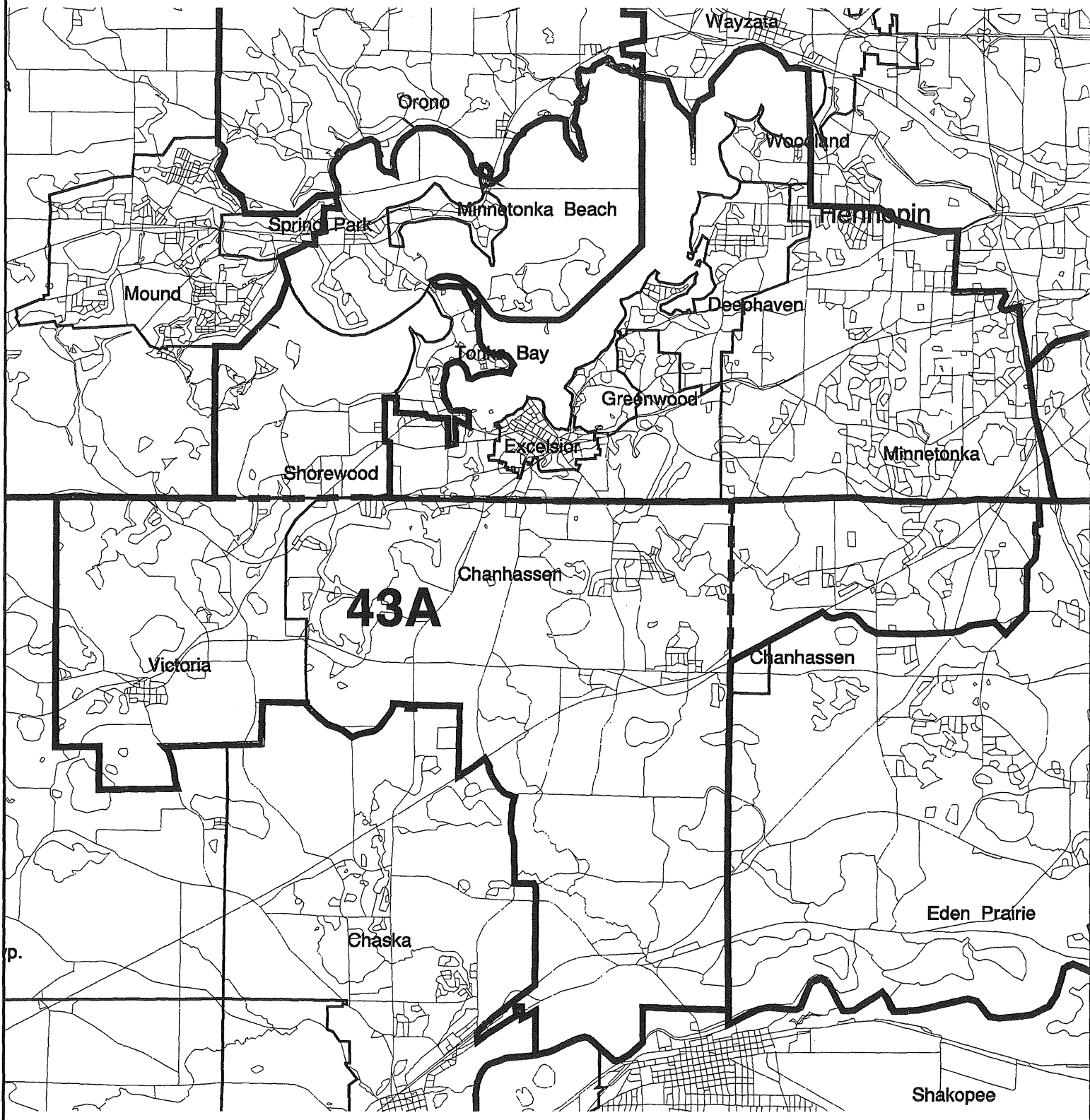
NOTE: This map represents the 1992 legislative districts as ordered by the Minnesota Special Redistricting Panel in the case of *Cotlow v. Grove*, No. C-8-91-985. For official legal descriptions of legislative boundaries, please refer to the Court's Order of December 9, 1991.

# District 42B

# 1992 Legislative Districts



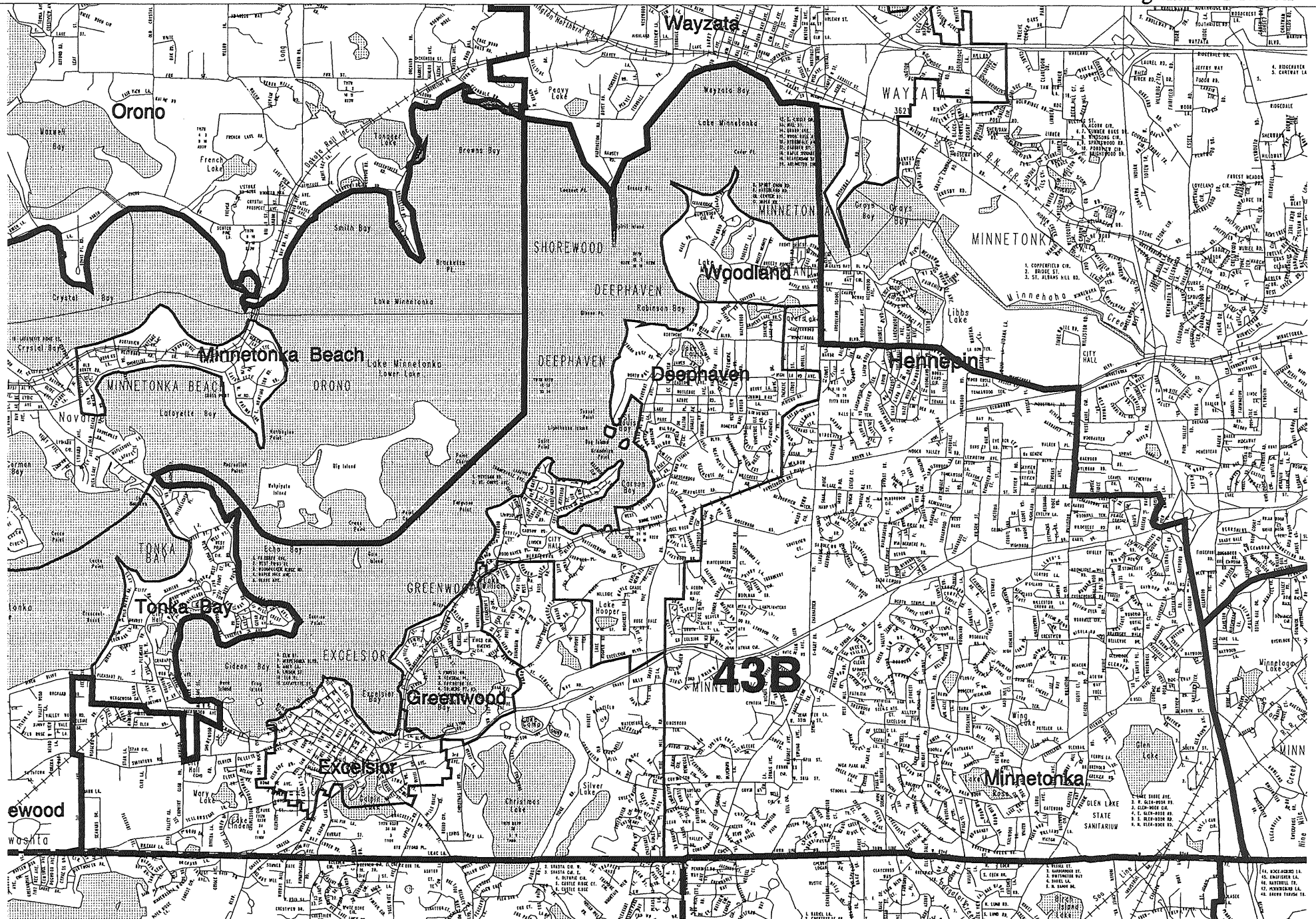
NOTE: This map represents the 1992 legislative districts as ordered by the Minnesota Special Redistricting Panel in the case of *Cotlow v. Growe*, No. C-8-91-985. For official legal descriptions of legislative boundaries, please refer to the Court's Order of December 9, 1991.



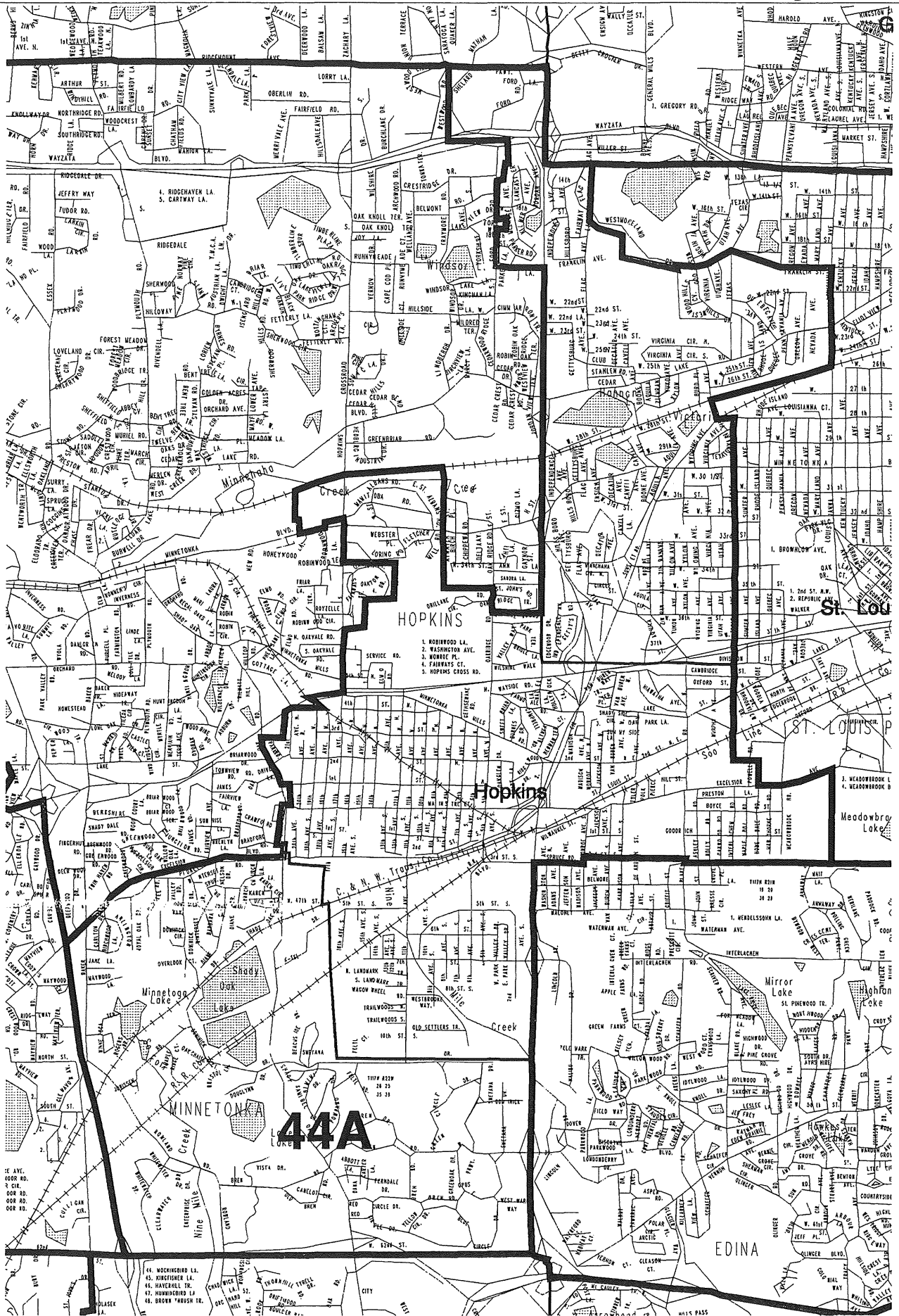
NOTE: This map represents the 1992 legislative districts as ordered by the Minnesota Special Redistricting Panel in the case of *Cotlow v. Grove*, No. C-8-91-985. For official legal descriptions of legislative boundaries, please refer to the Court's Order of December 9, 1991.

# District 43B

# 1992 Legislative Districts

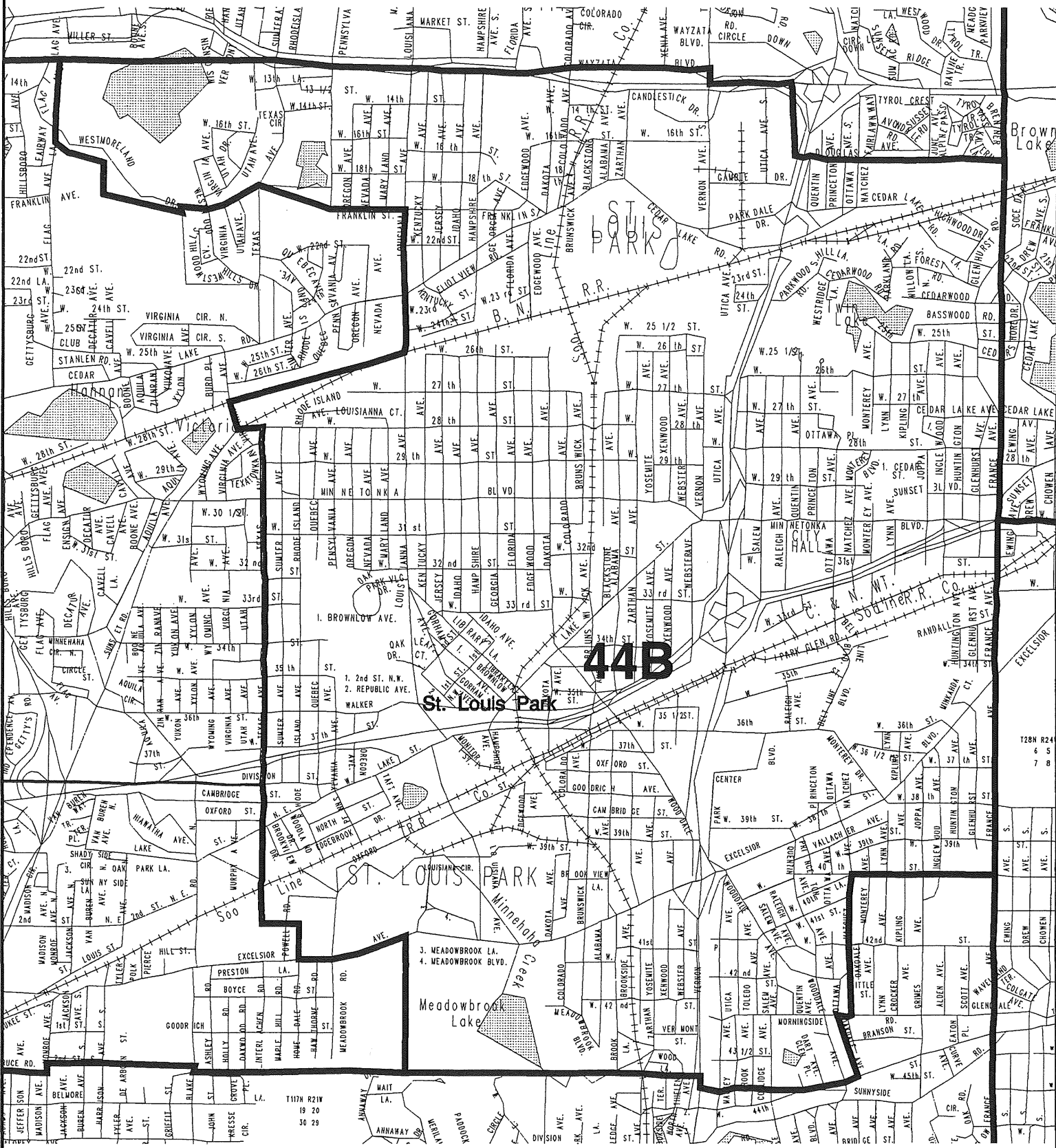


NOTE: This map represents the 1992 legislative districts as ordered by the Minnesota Special Redistricting Panel in the case of *Cotlow v. Grove*, No. C-8-91-985. For official legal descriptions of legislative boundaries, please refer to the Court's Order of December 9, 1991.

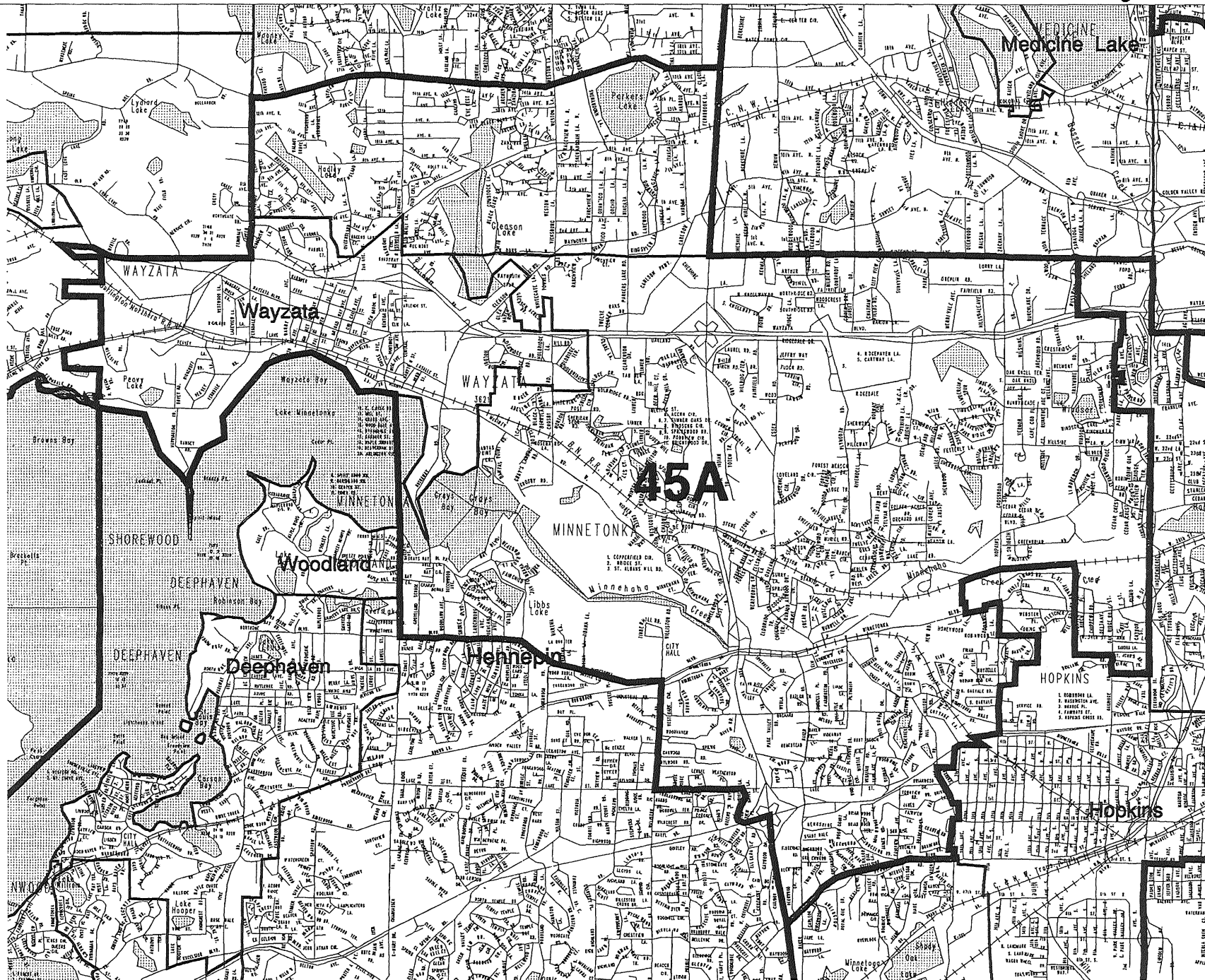


NOTE: This map represents the 1992 legislative districts as ordered by the Minnesota Special Redistricting Panel in the case of *Cotlow v. Grove*, No. C-8-91-985. For official legal descriptions of legislative boundaries, please refer to the Court's Order of December 9, 1991.





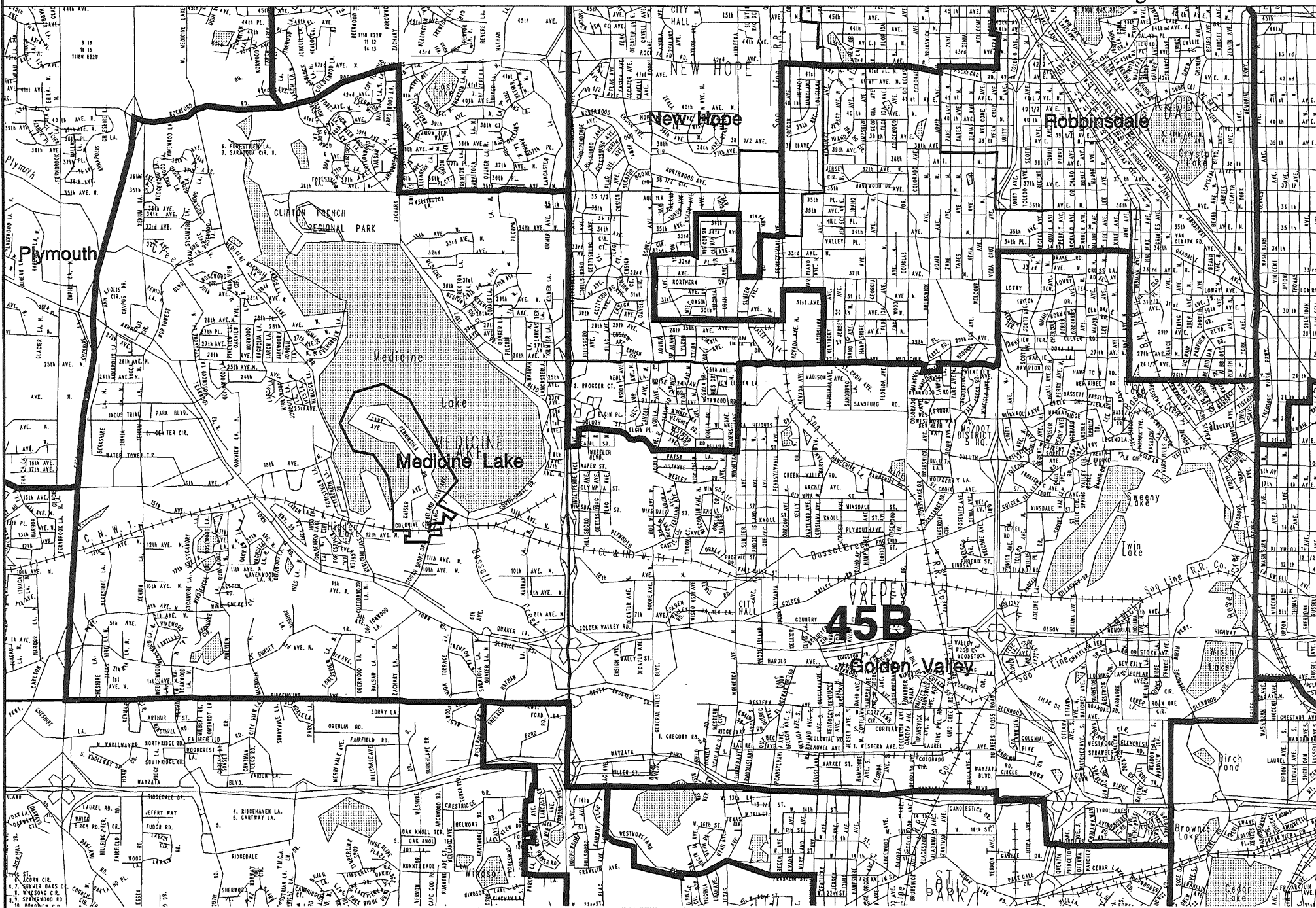
NOTE: This map represents the 1992 legislative districts as ordered by the Minnesota Special Redistricting Panel in the case of Cotlow v. Grove, No. C-8-91-985. For official legal descriptions of legislative boundaries, please refer to the Court's Order of December 9, 1991.



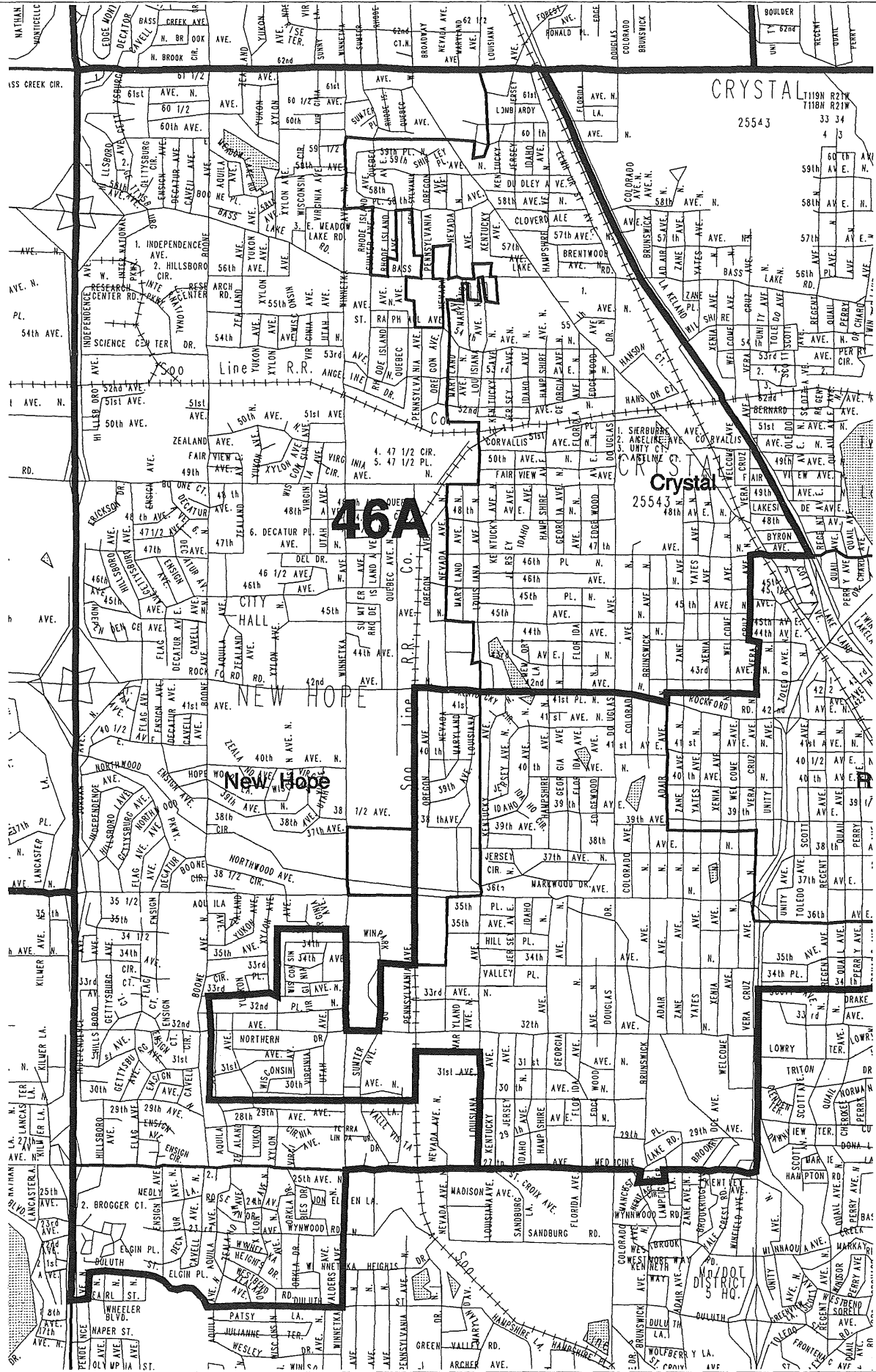
NOTE: This map represents the 1992 legislative districts as ordered by the Minnesota Special Redistricting Panel in the case of Cotlow v. Growe, No. C-8-91-985. For official legal descriptions of legislative boundaries, please refer to the Court's Order of December 9, 1991.

# District 45B

# 1992 Legislative Districts



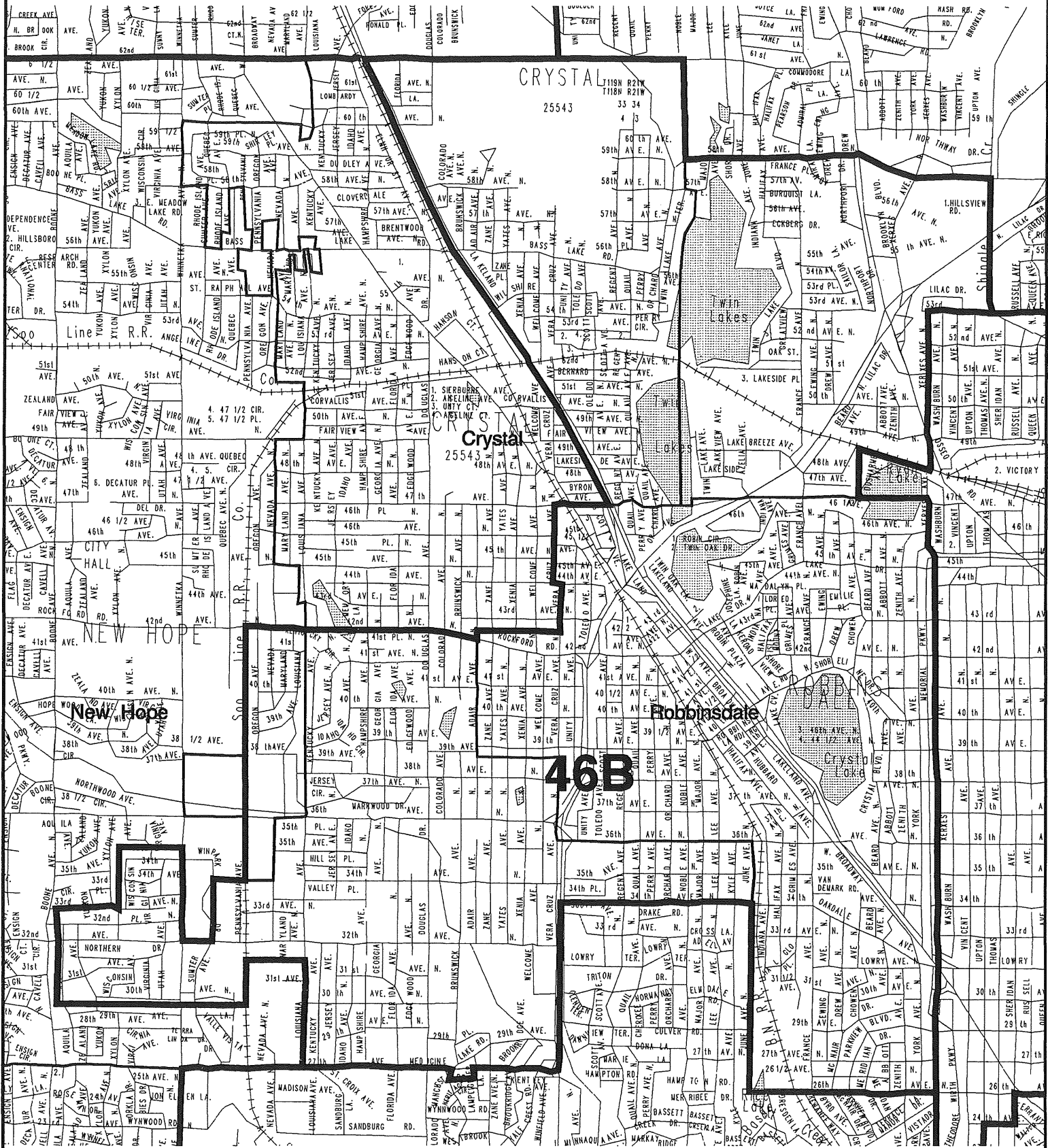
NOTE: This map represents the 1992 legislative districts as ordered by the Minnesota Special Redistricting Panel in the case of *Cotlow v. Grove*, No. C-8-91-985. For official legal descriptions of legislative boundaries, please refer to the Court's Order of December 9, 1991.



NOTE: This map represents the 1992 legislative districts as ordered by the Minnesota Special Redistricting Panel in the case of *Cotlow v. Grove*, No. C-8-91-985. For official legal descriptions of legislative boundaries, please refer to the Court's Order of December 9, 1991.

# District 46B

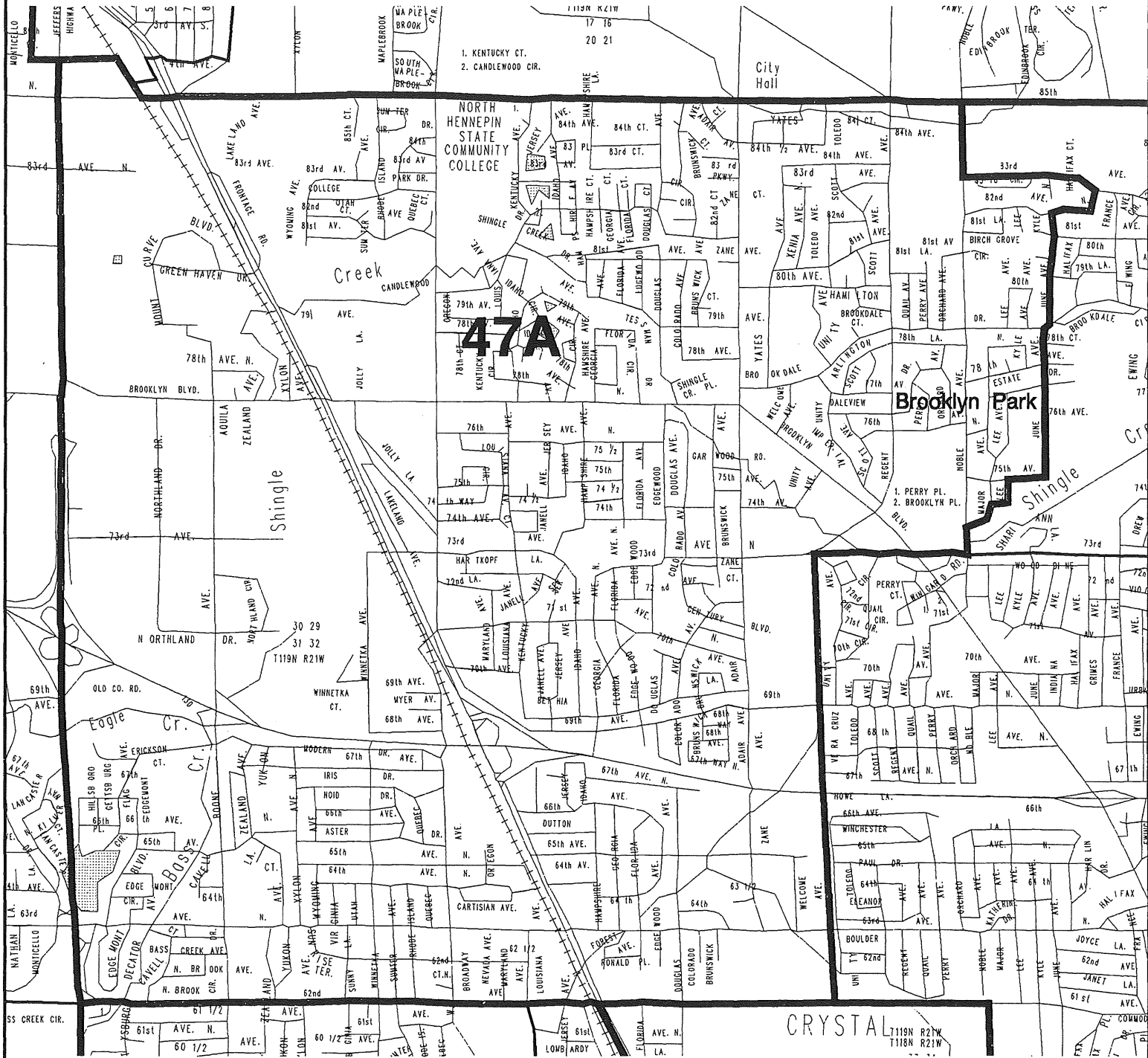
# 1992 Legislative Districts



NOTE: This map represents the 1992 legislative districts as ordered by the Minnesota Special Redistricting Panel in the case of Cotlow v. Grove, No. C-8-91-985. For official legal descriptions of legislative boundaries, please refer to the Court's Order of December 9, 1991.

# District 47A

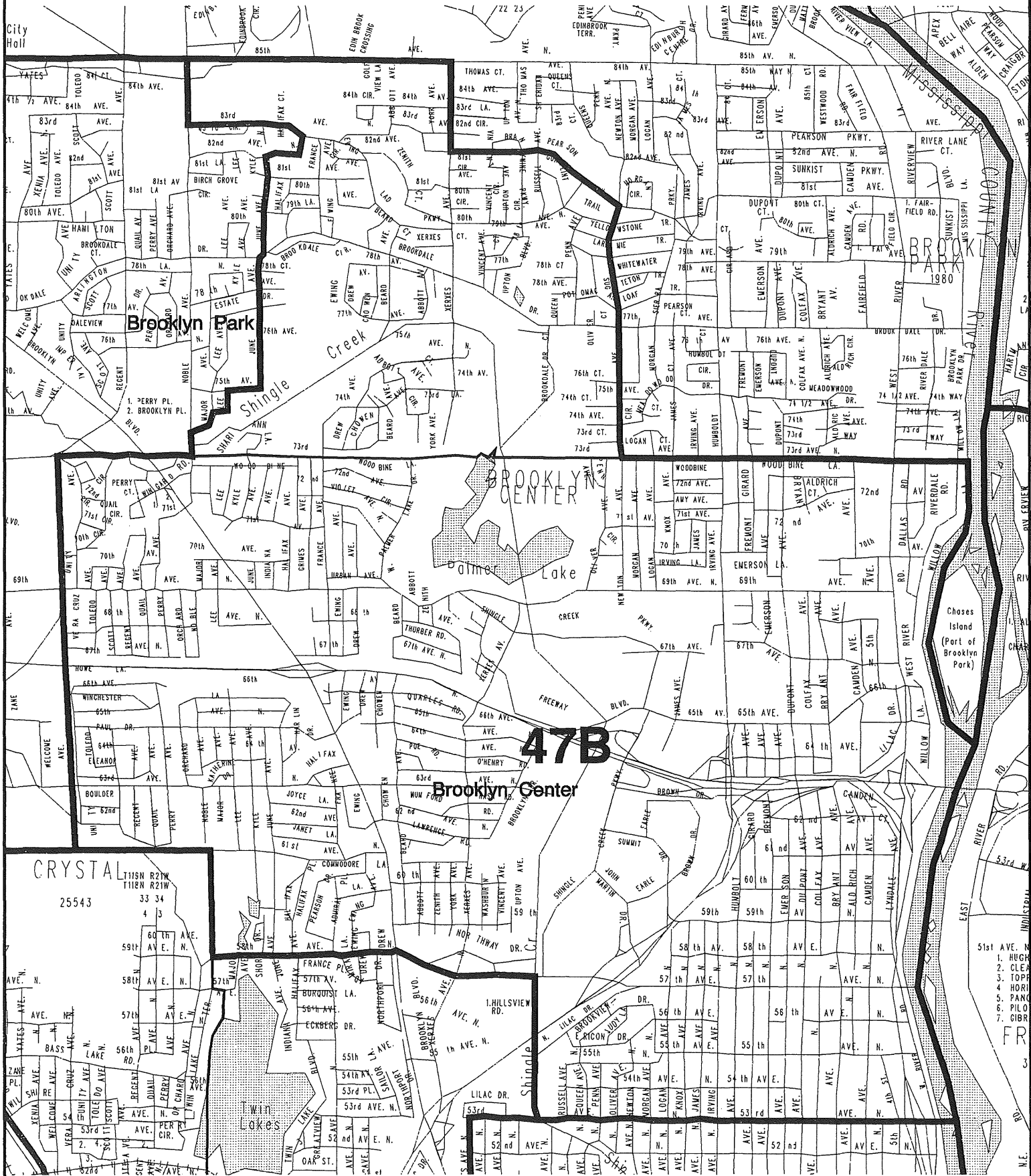
# 1992 Legislative Districts



NOTE: This map represents the 1992 legislative districts as ordered by the Minnesota Special Redistricting Panel in the case of *Cotlow v. Grove*, No. C-8-91-985. For official legal descriptions of legislative boundaries, please refer to the Court's Order of December 9, 1991.

# District 47B

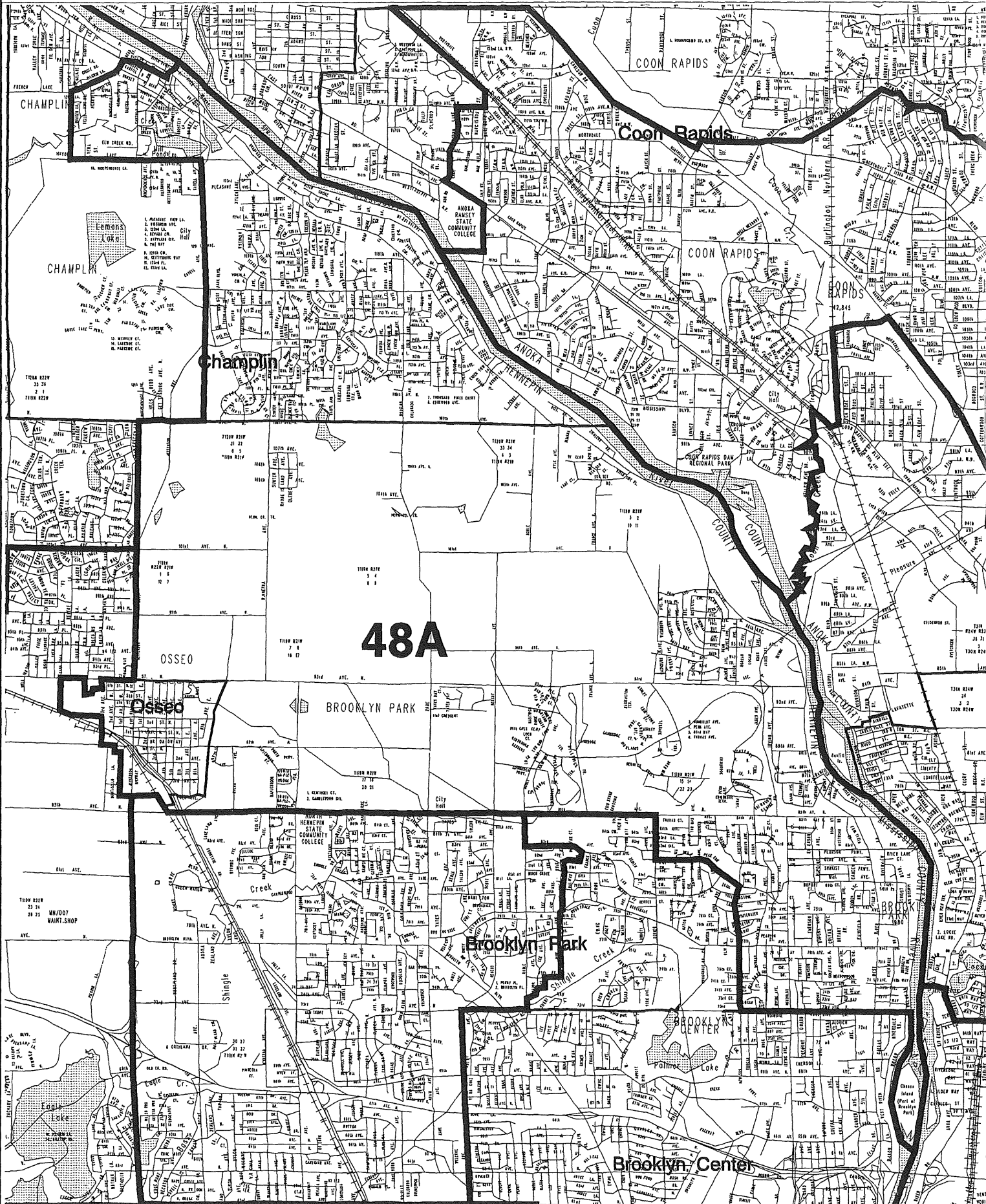
# 1992 Legislative Districts



NOTE: This map represents the 1992 legislative districts as ordered by the Minnesota Special Redistricting Panel in the case of Cotlow v. Grove, No. C-8-91-985. For official legal descriptions of legislative boundaries, please refer to the Court's Order of December 9, 1991.

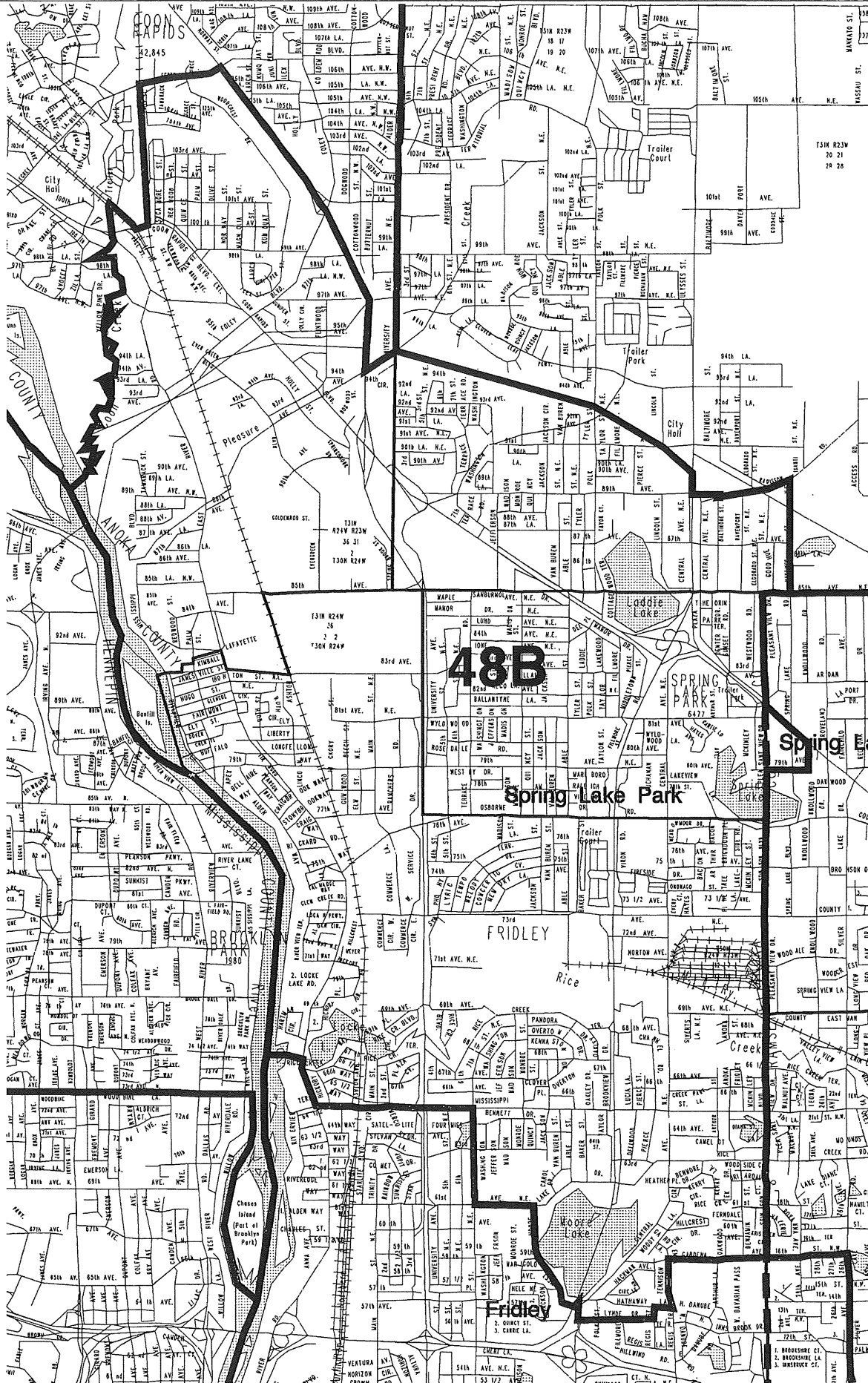
# District 48A

1992 Legislative Districts



NOTE: This map represents the 1992 legislative districts as ordered by the Minnesota Special Redistricting Panel in the case of *Cotlow v. Grove*, No. C-8-91-985. For official legal descriptions of legislative boundaries, please refer to the Court's Order of December 9, 1991.

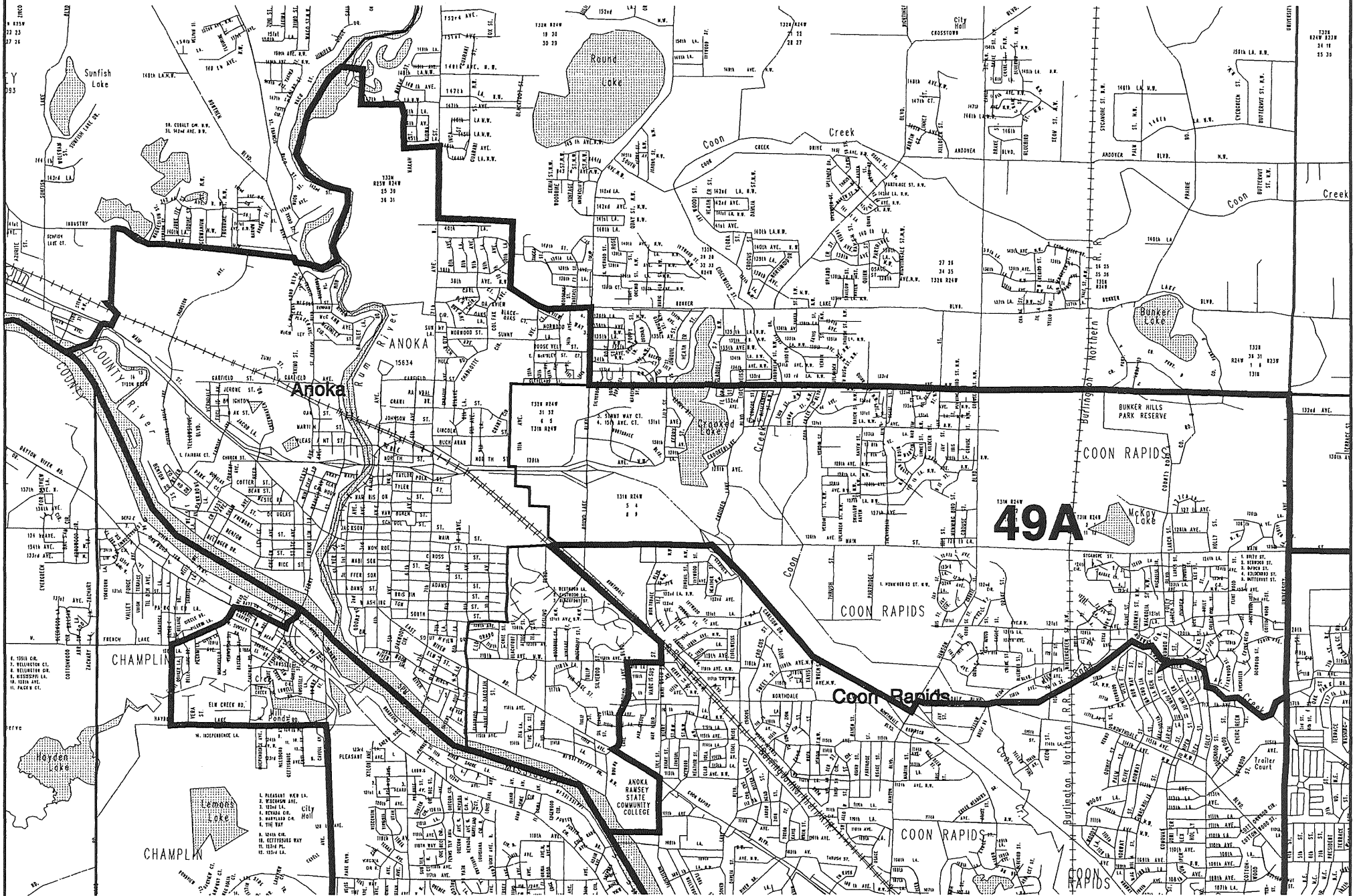




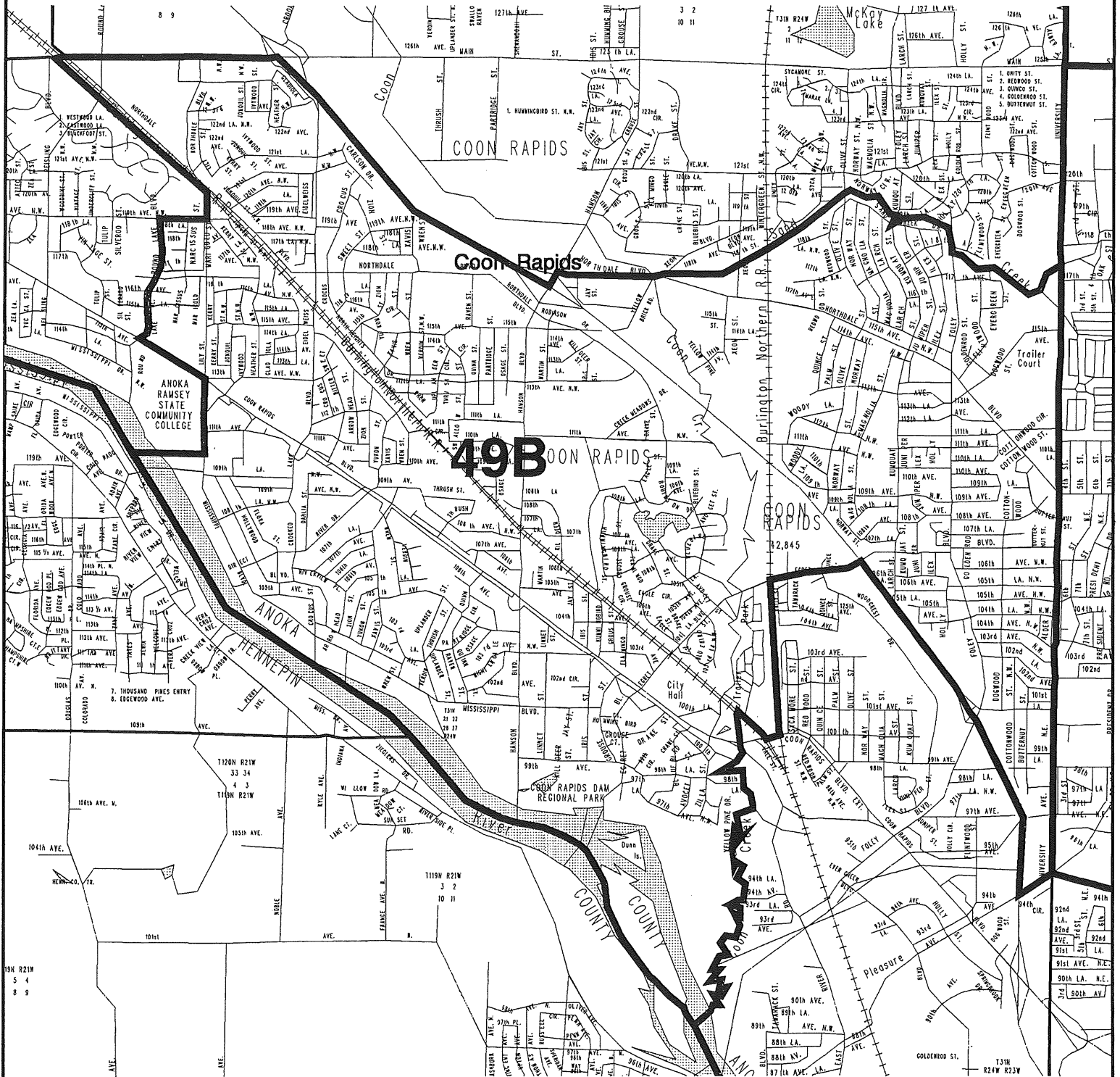
NOTE: This map represents the 1992 legislative districts as ordered by the Minnesota Special Redistricting Panel in the case of *Cotlow v. Grove*, No. C-8-91-985. For official legal descriptions of legislative boundaries, please refer to the Court's Order of December 9, 1991.

# District 49A

# 1992 Legislative Districts



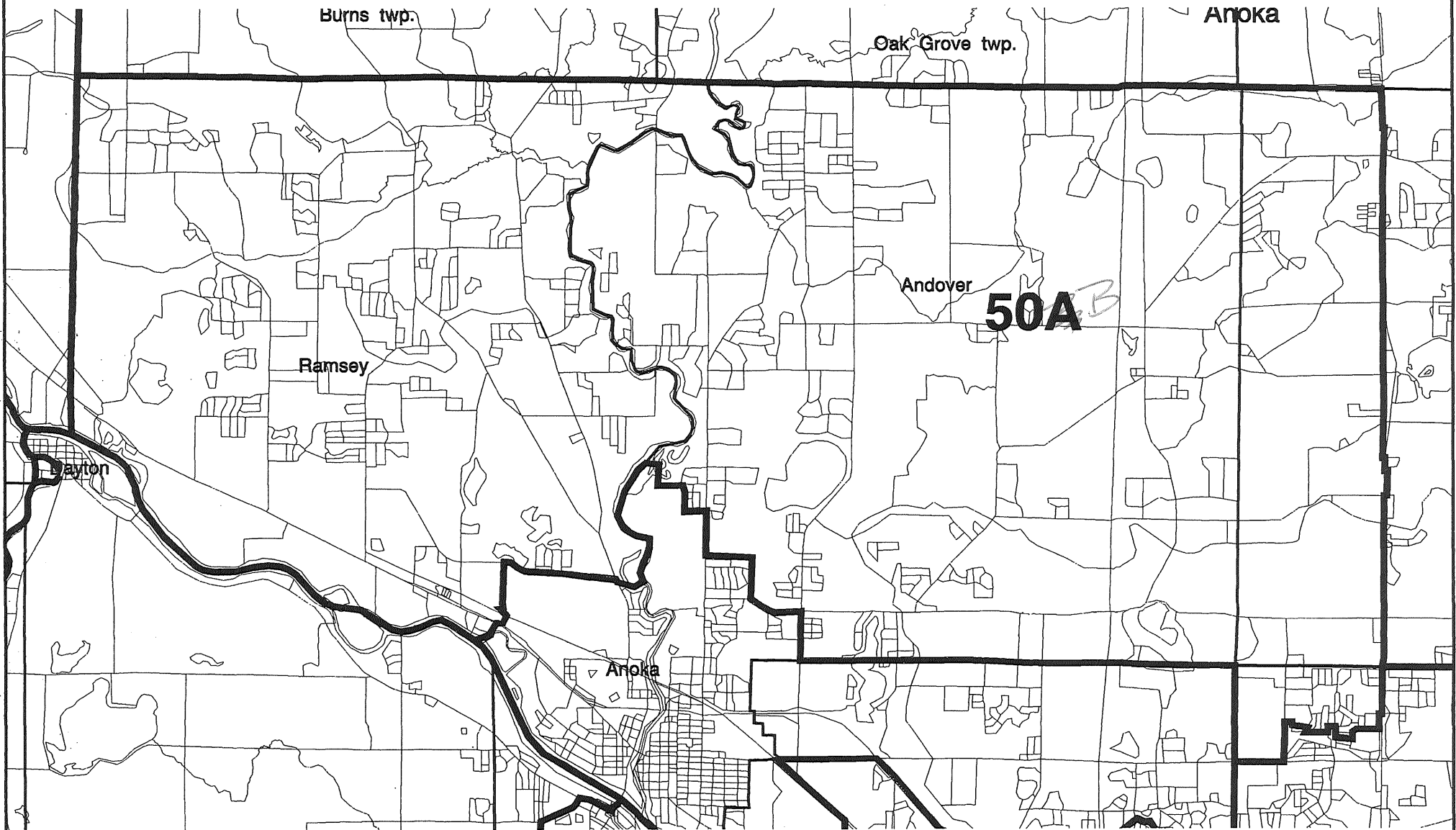
NOTE: This map represents the 1992 legislative districts as ordered by the Minnesota Special Redistricting Panel in the case of *Cotlow v. Grove*, No. C-8-91-985. For official legal descriptions of legislative boundaries, please refer to the Court's Order of December 9, 1991.



NOTE: This map represents the 1992 legislative districts as ordered by the Minnesota Special Redistricting Panel in the case of Cotlow v. Grove, No. C-8-91-985. For official legal descriptions of legislative boundaries, please refer to the Court's Order of December 9, 1991.

# District 50A

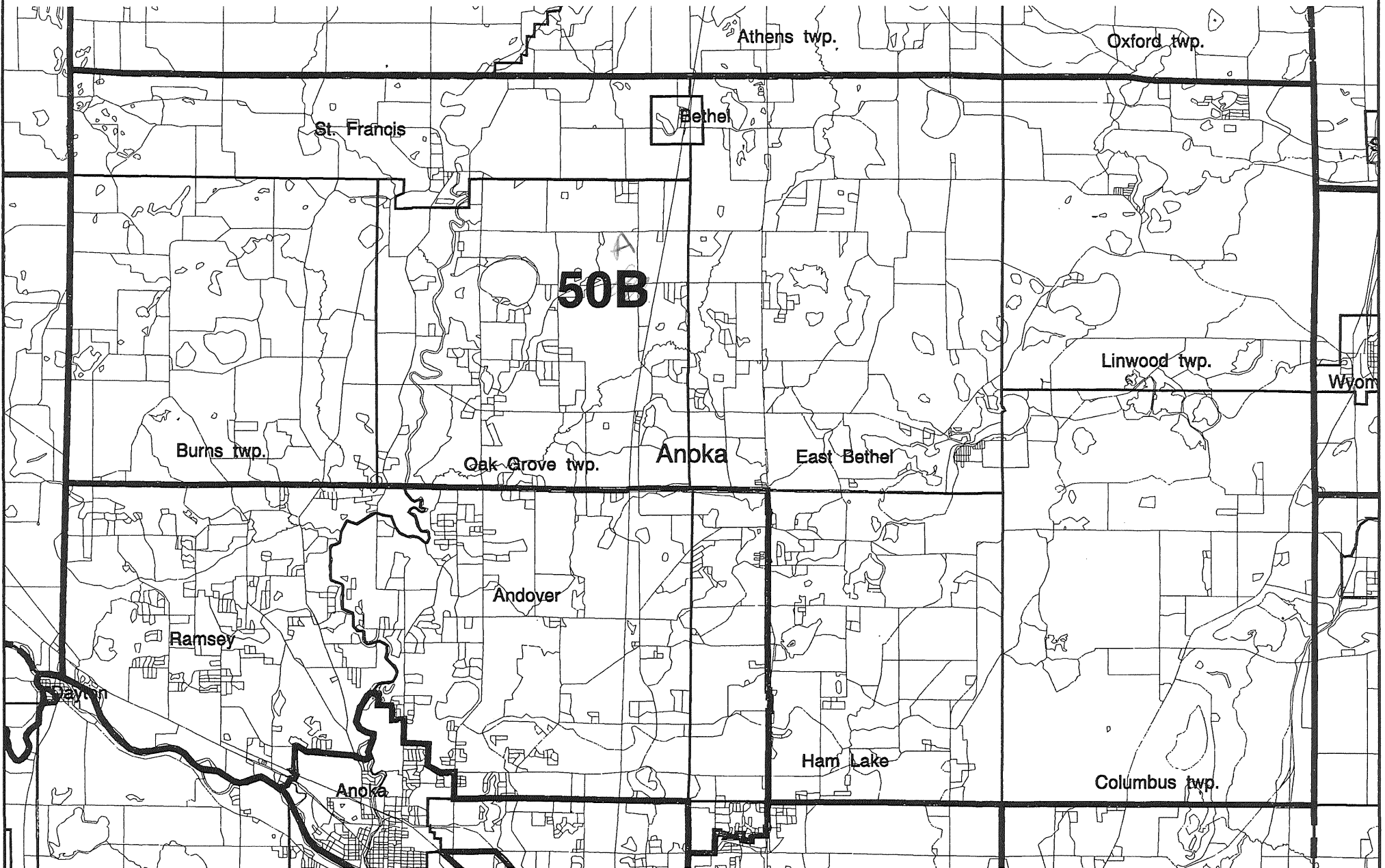
1992 Legislative Districts



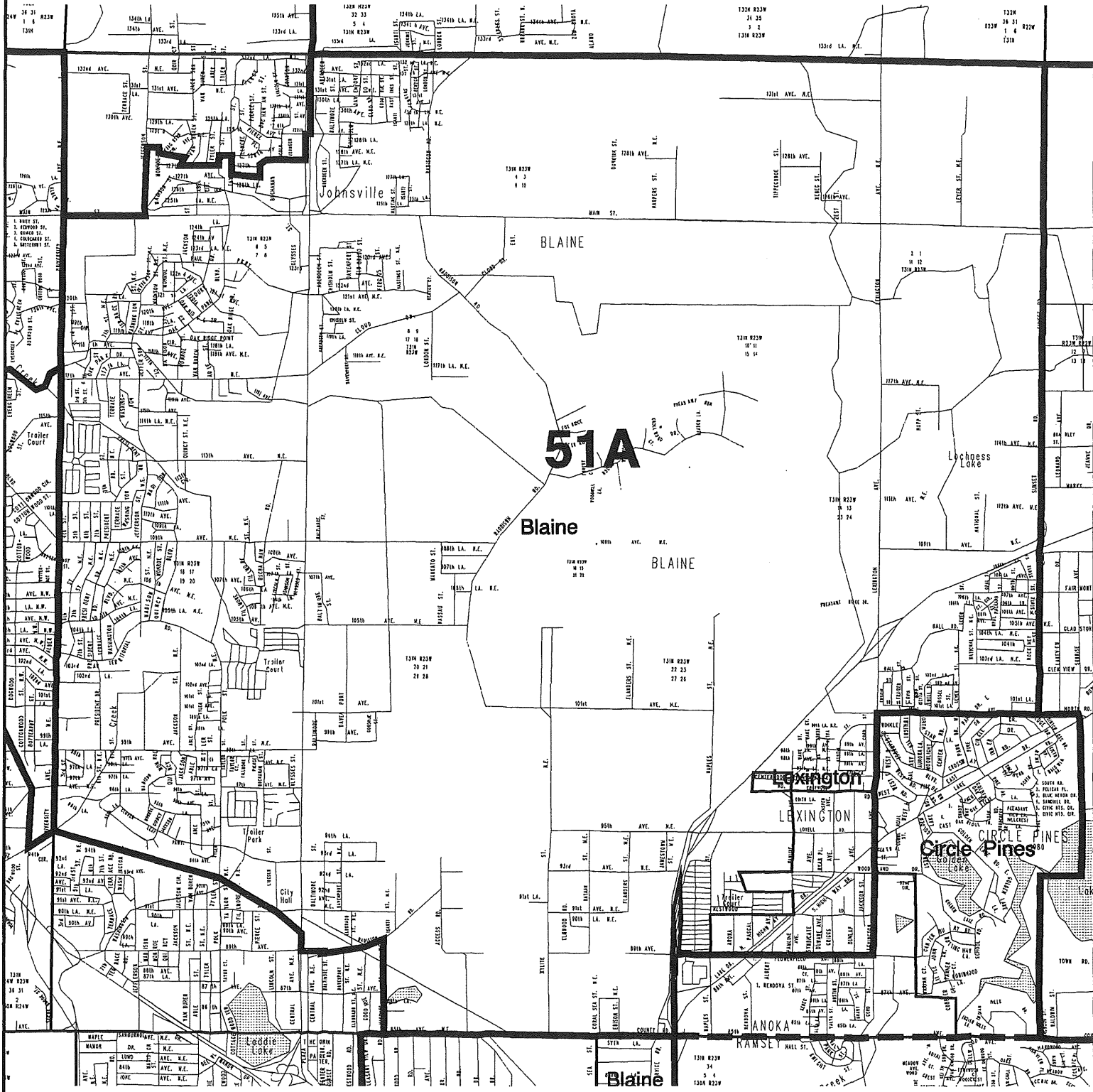
NOTE: This map represents the 1992 legislative districts as ordered by the Minnesota Special Redistricting Panel in the case of Cotlow v. Grove, No. C-8-91-985. For official legal descriptions of legislative boundaries, please refer to the Court's Order of December 9, 1991.

# District 50B

1992 Legislative Districts



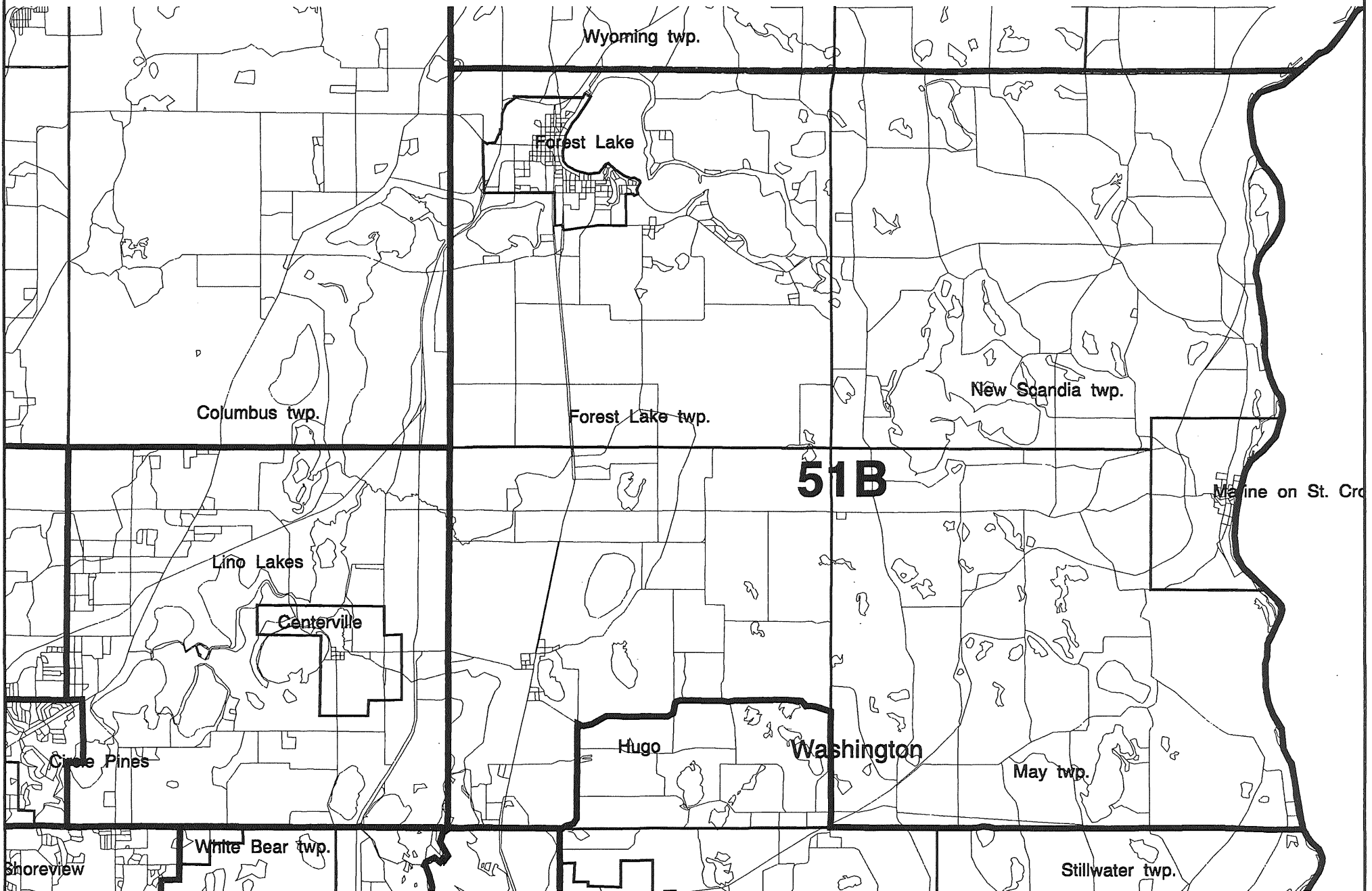
NOTE: This map represents the 1992 legislative districts as ordered by the Minnesota Special Redistricting Panel in the case of *Cotlow v. Grove*, No. C-8-91-985. For official legal descriptions of legislative boundaries, please refer to the Court's Order of December 9, 1991.



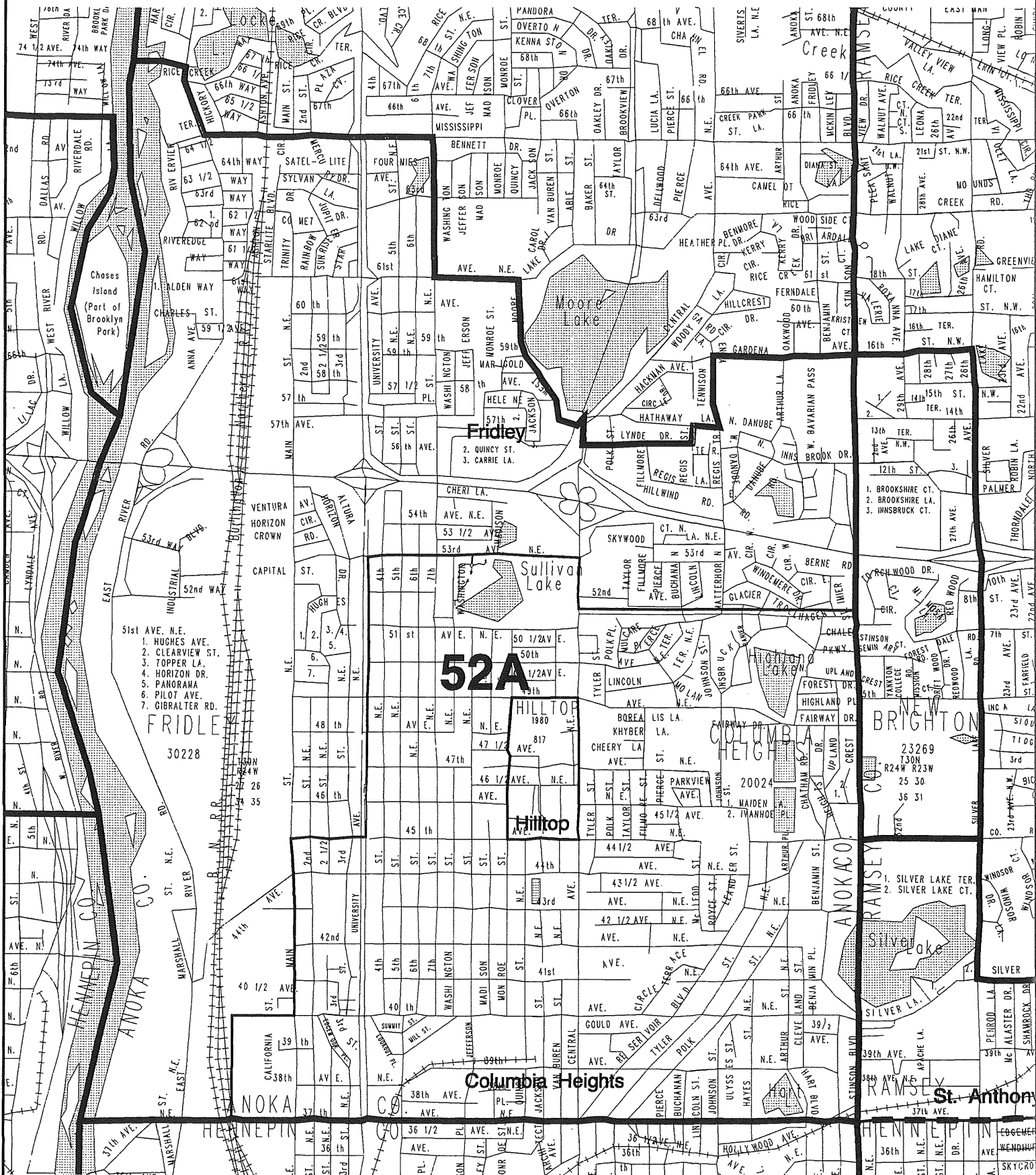
NOTE: This map represents the 1992 legislative districts as ordered by the Minnesota Special Redistricting Panel in the case of *Cotlow v. Grove*, No. C-8-91-985. For official legal descriptions of legislative boundaries, please refer to the Court's Order of December 9, 1991.

# District 51B

1992 Legislative Districts

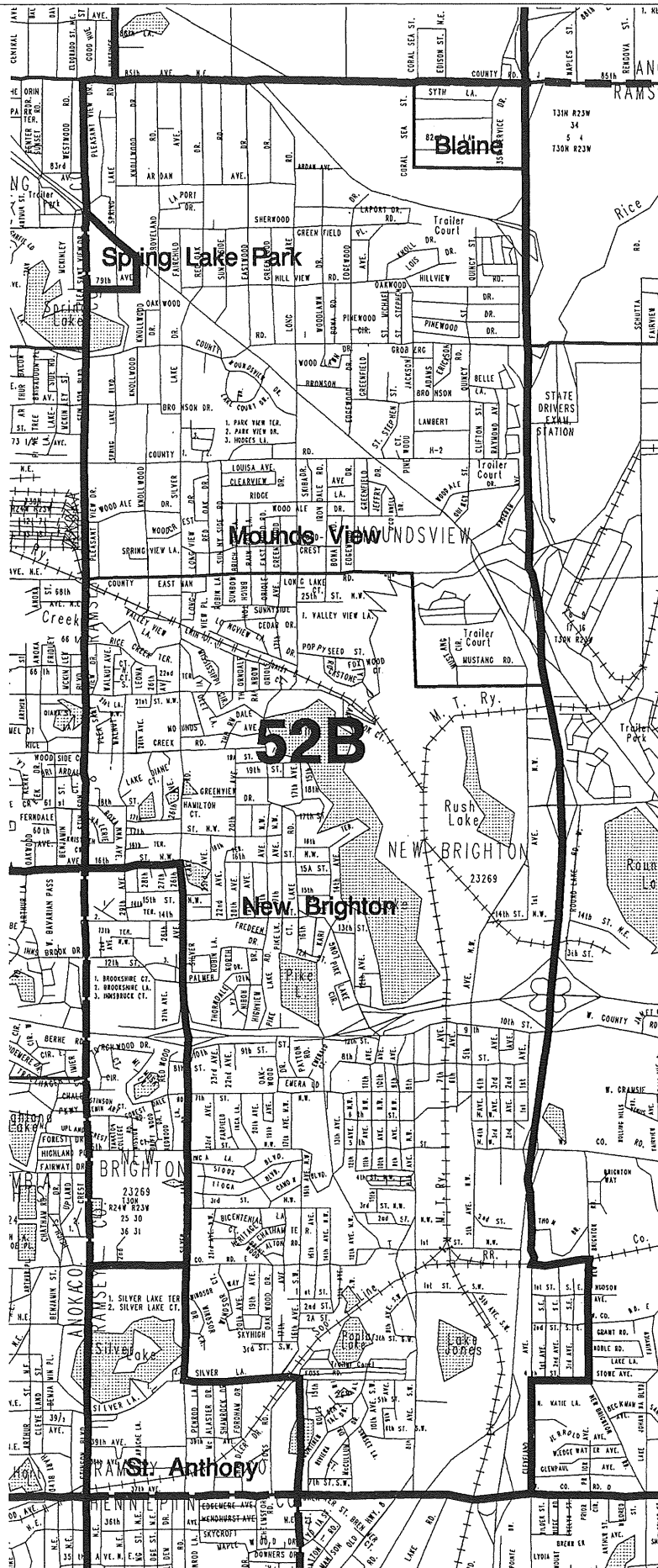


NOTE: This map represents the 1992 legislative districts as ordered by the Minnesota Special Redistricting Panel in the case of *Cotlow v. Grove*, No. C-8-91-985. For official legal descriptions of legislative boundaries, please refer to the Court's Order of December 9, 1991.

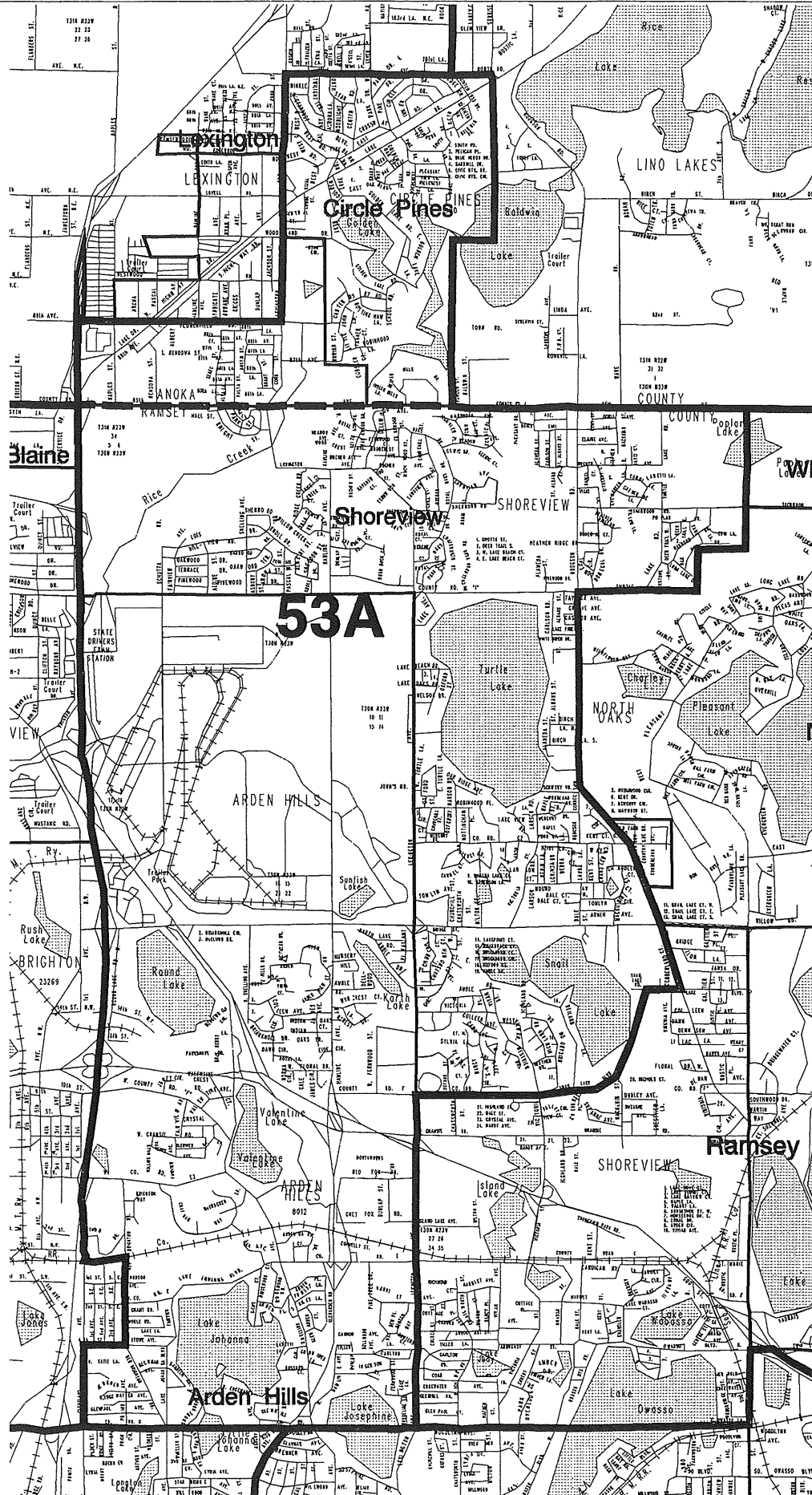


NOTE: This map represents the 1992 legislative districts as ordered by the Minnesota Special Redistricting Panel in the case of Cotlow v. Grove, No. C-8-91-985. For official legal descriptions of legislative boundaries, please refer to the Court's Order of December 9, 1991.

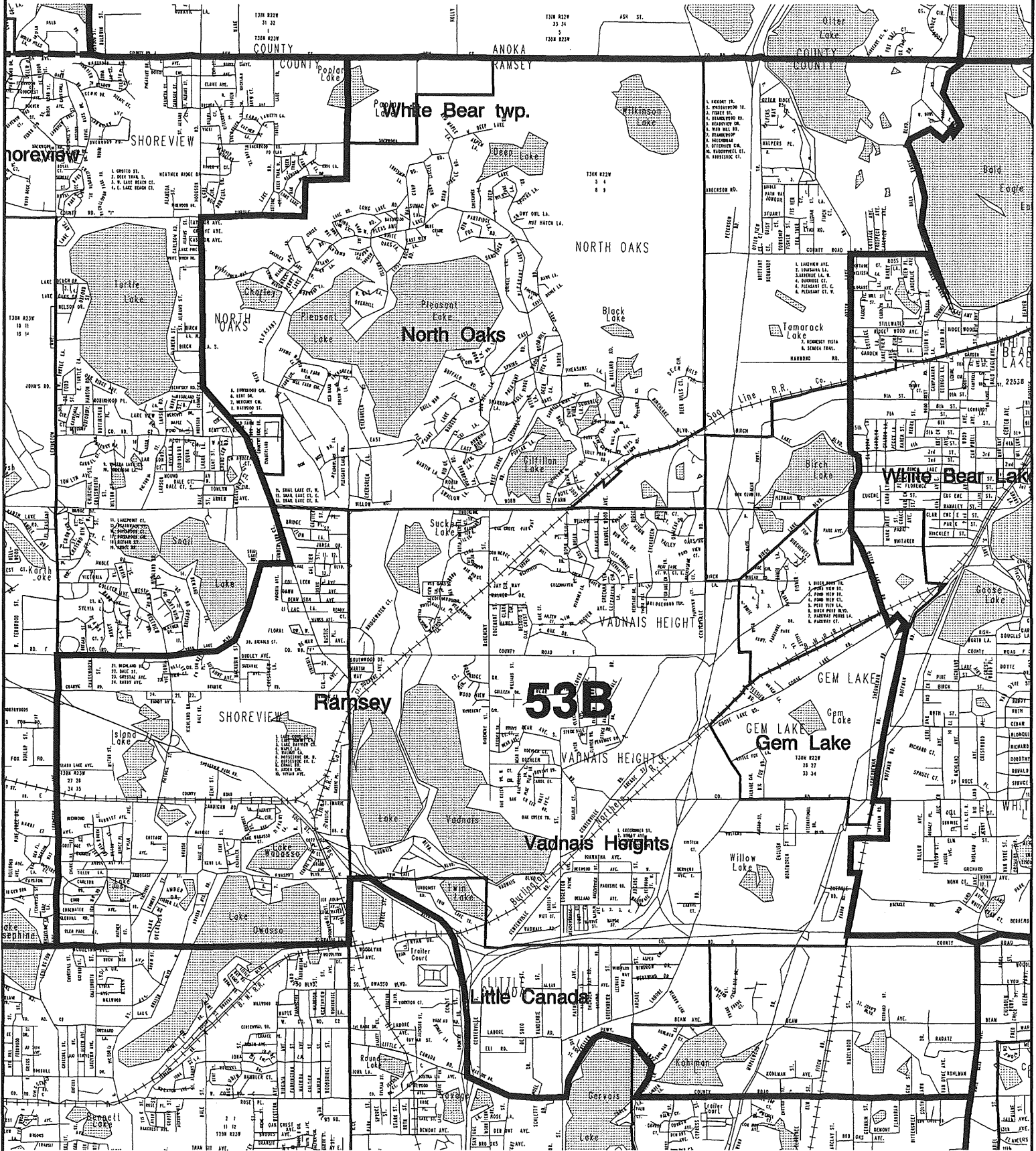




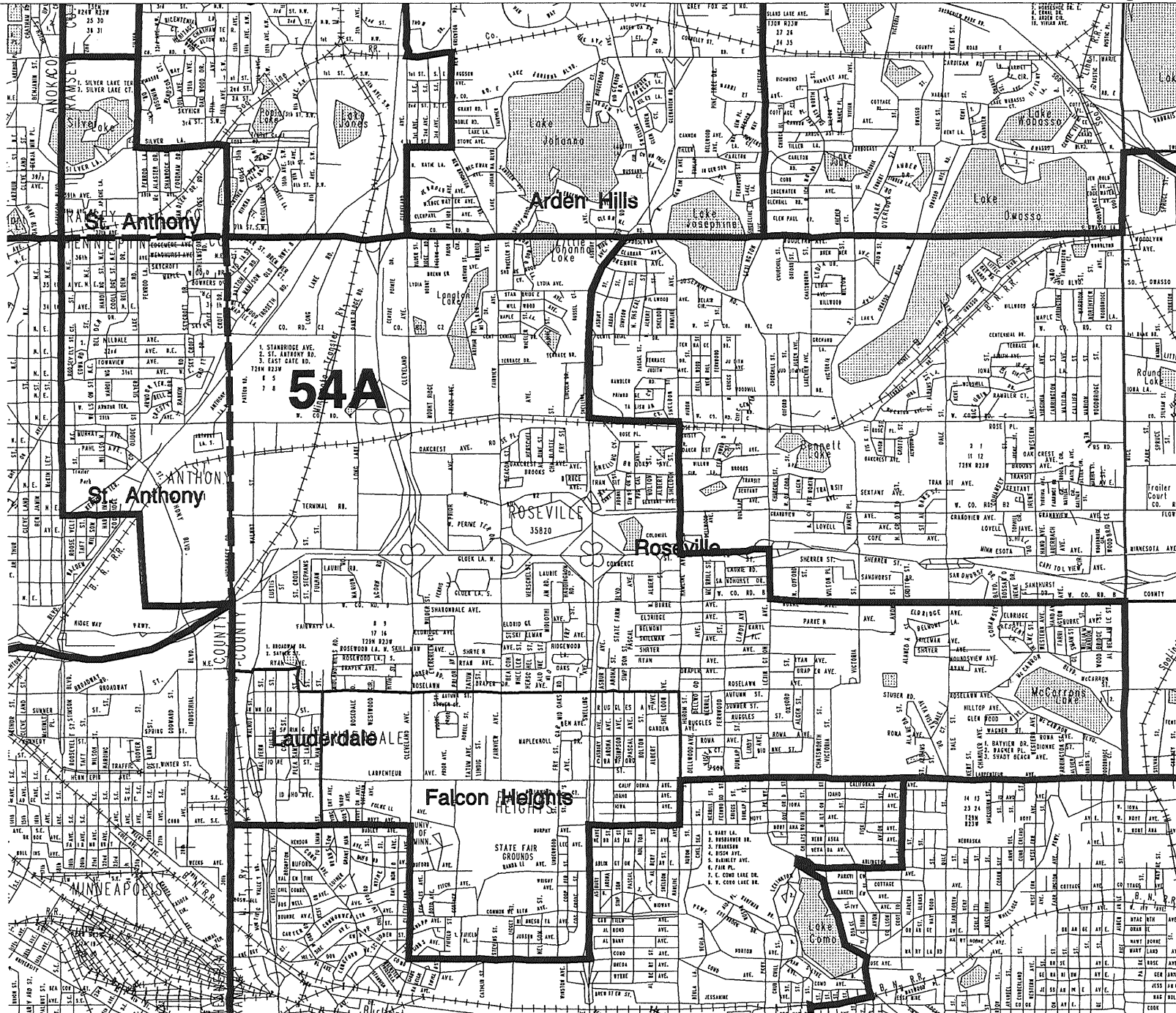
NOTE: This map represents the 1992 legislative districts as ordered by the Minnesota Special Redistricting Panel in the case of *Cotlow v. Grove*, No. C-8-91-985. For official legal descriptions of legislative boundaries, please refer to the Court's Order of December 9, 1991.



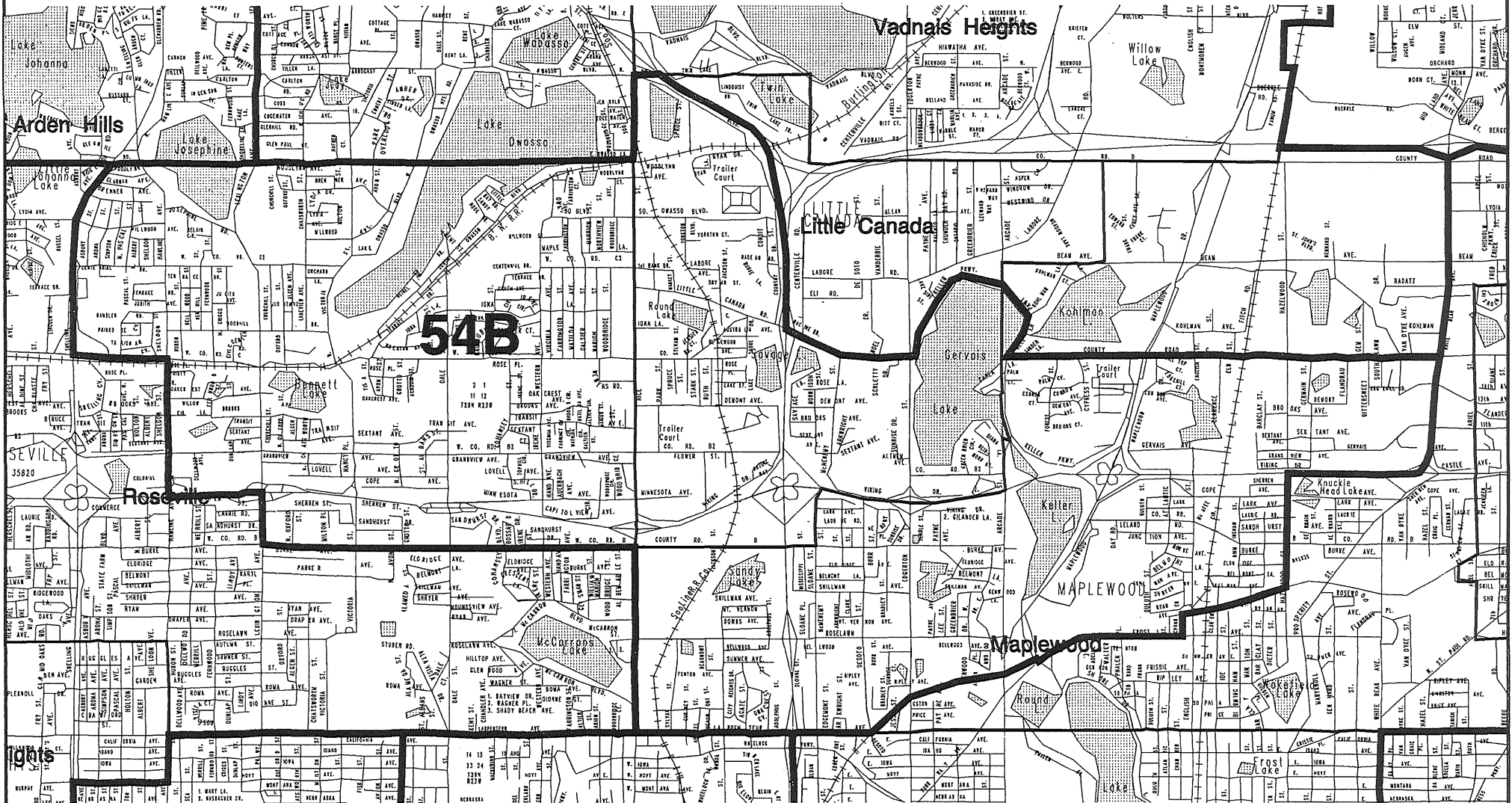
NOTE: This map represents the 1992 legislative districts as ordered by the Minnesota Special Redistricting Panel in the case of *Cotlow v. Grove*, No. C-8-91-985. For official legal descriptions of legislative boundaries, please refer to the Court's Order of December 9, 1991.



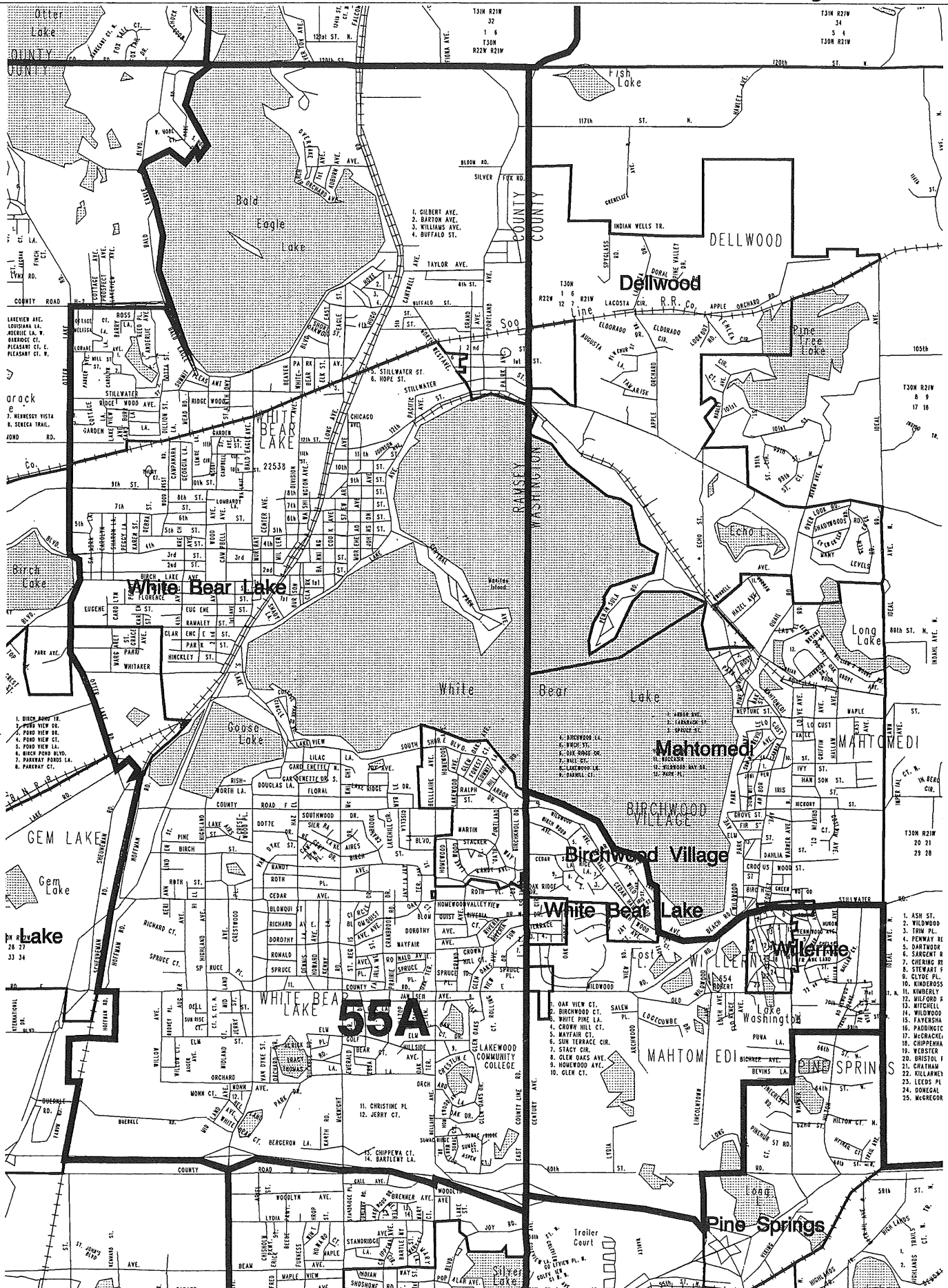
NOTE: This map represents the 1992 legislative districts as ordered by the Minnesota Special Redistricting Panel in the case of Cotlow v. Grove, No. C-8-91-985. For official legal descriptions of legislative boundaries, please refer to the Court's Order of December 9, 1991.



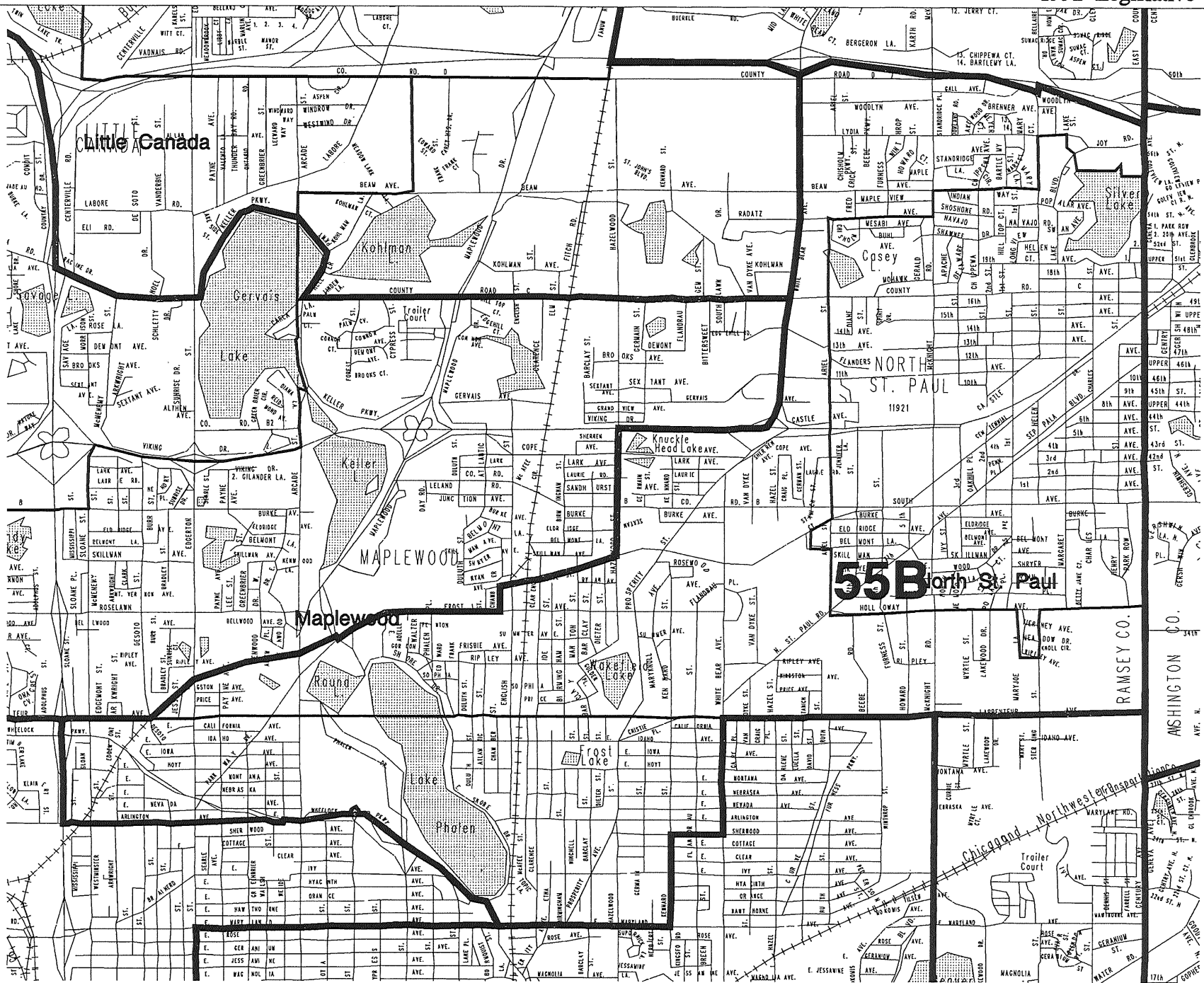
NOTE: This map represents the 1992 legislative districts as ordered by the Minnesota Special Redistricting Panel in the case of *Cotlow v. Grove*, No. C-8-91-985. For official legal descriptions of legislative boundaries, please refer to the Court's Order of December 9, 1991.



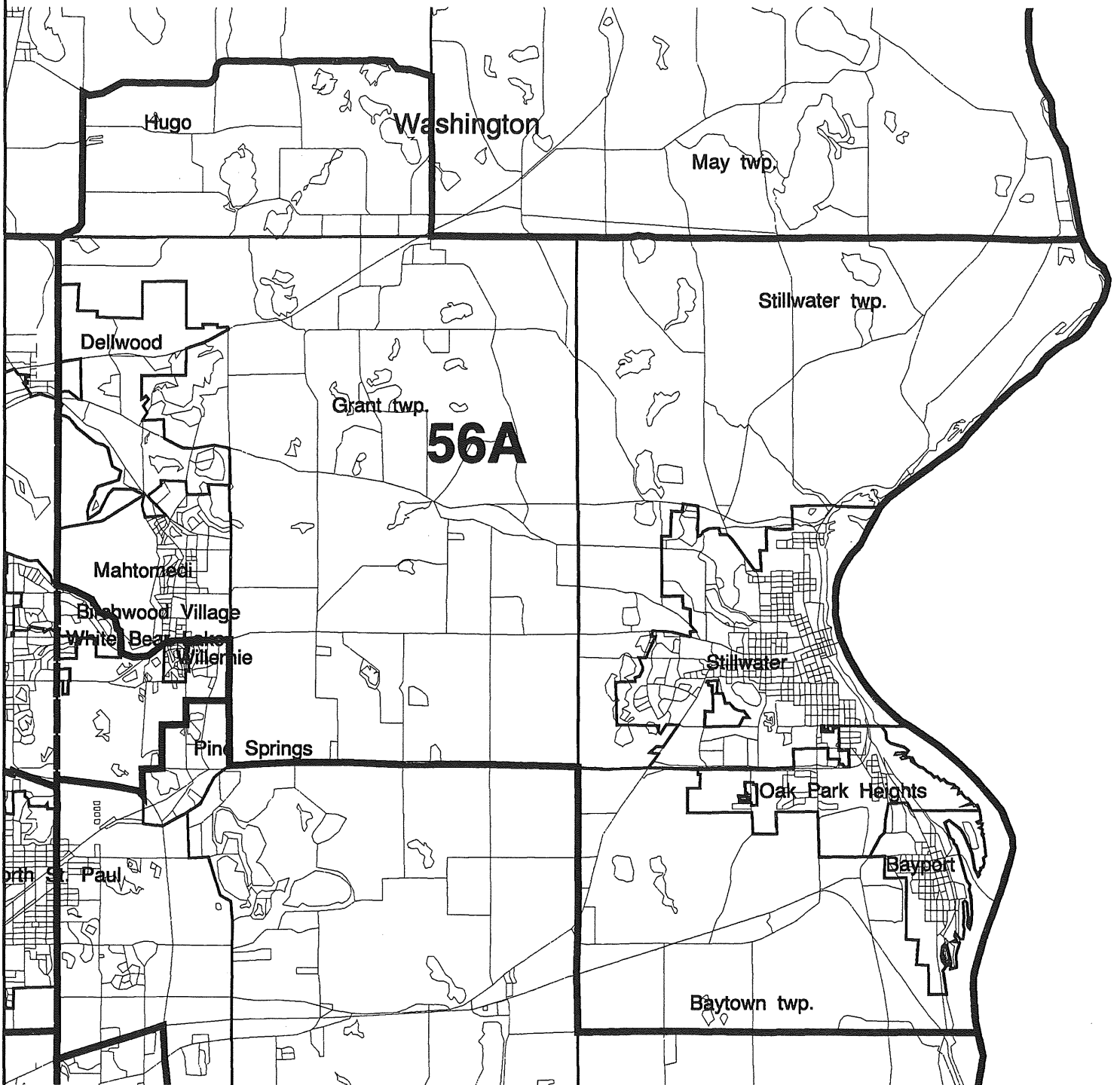
NOTE: This map represents the 1992 legislative districts as ordered by the Minnesota Special Redistricting Panel in the case of *Cotlow v. Grove*, No. C-8-91-985. For official legal descriptions of legislative boundaries, please refer to the Court's Order of December 9, 1991.



NOTE: This map represents the 1992 legislative districts as ordered by the Minnesota Special Redistricting Panel in the case of *Cotlow v. Growe*, No. C-8-91-985. For official legal descriptions of legislative boundaries, please refer to the Court's Order of December 9, 1991.



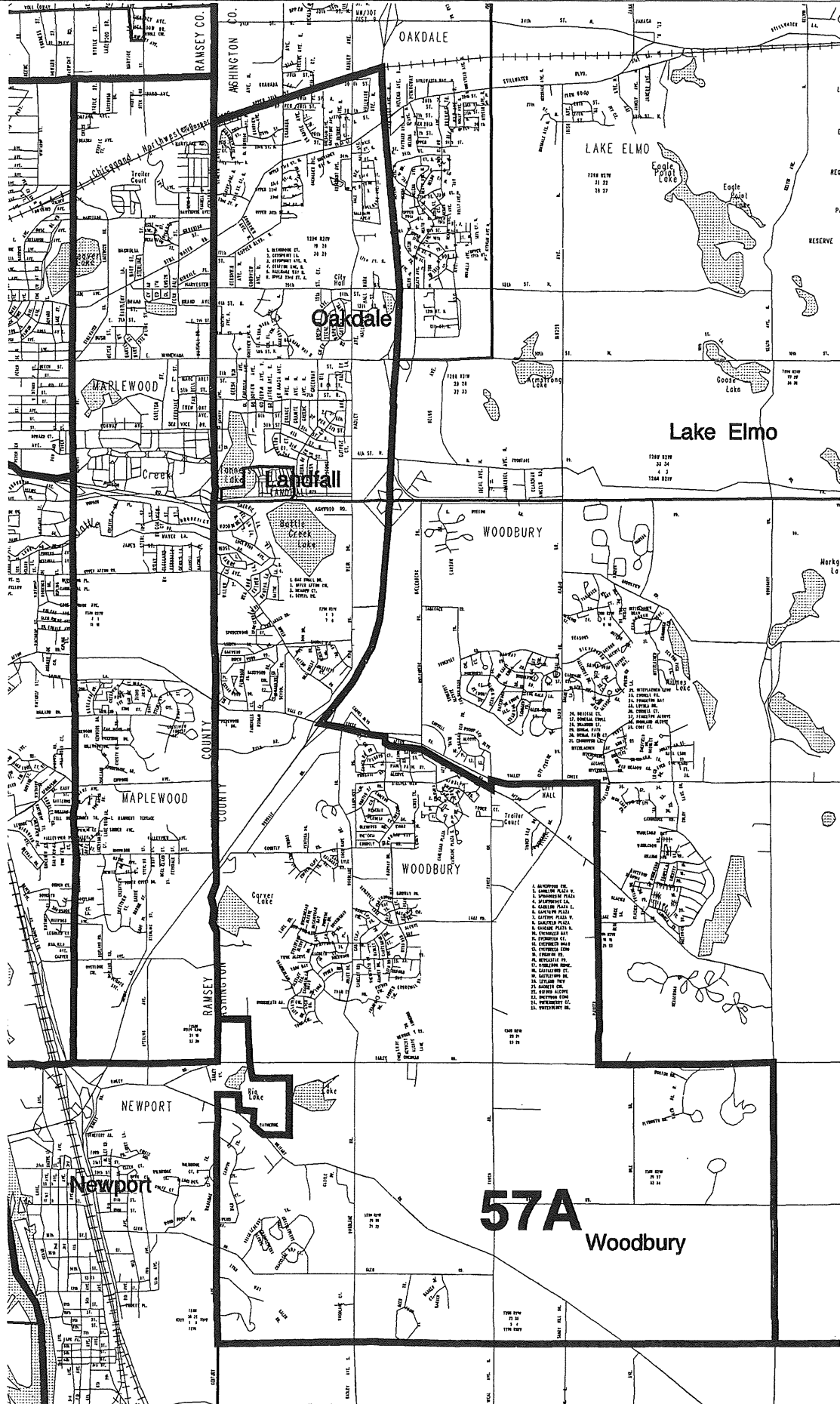
NOTE: This map represents the 1992 legislative districts as ordered by the Minnesota Special Redistricting Panel in the case of *Cotlow v. Grove*, No. C-8-91-985. For official legal descriptions of legislative boundaries, please refer to the Court's Order of December 9, 1991.



NOTE: This map represents the 1992 legislative districts as ordered by the Minnesota Special Redistricting Panel in the case of Cotlow v. Grove, No. C-8-91-985. For official legal descriptions of legislative boundaries, please refer to the Court's Order of December 9, 1991.





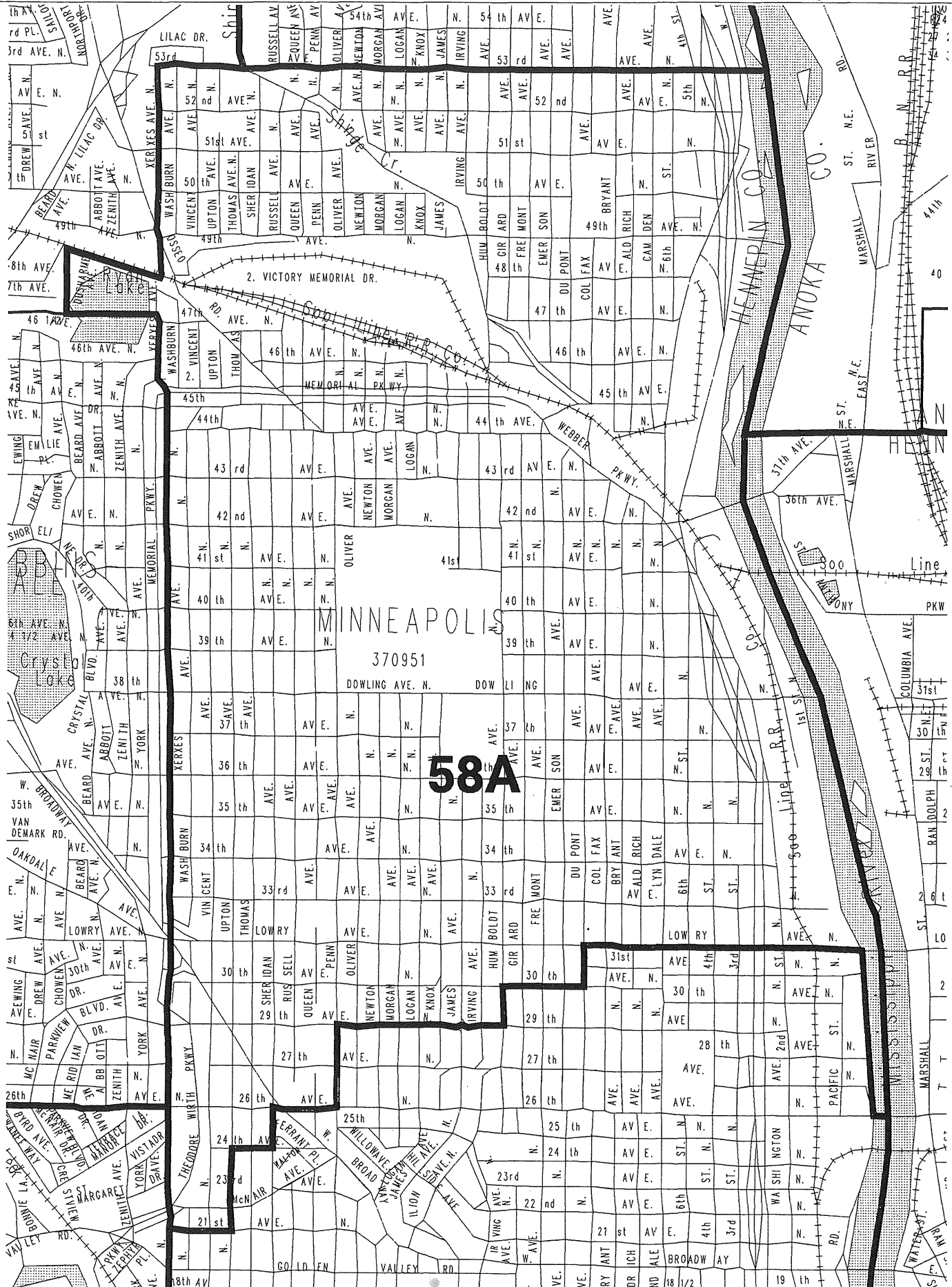


NOTE: This map represents the 1992 legislative districts as ordered by the Minnesota Special Redistricting Panel in the case of Cotlow v. Grove, No. C-8-91-985. For official legal descriptions of legislative boundaries, please refer to the Court's Order of December 9, 1991.



# District 58A

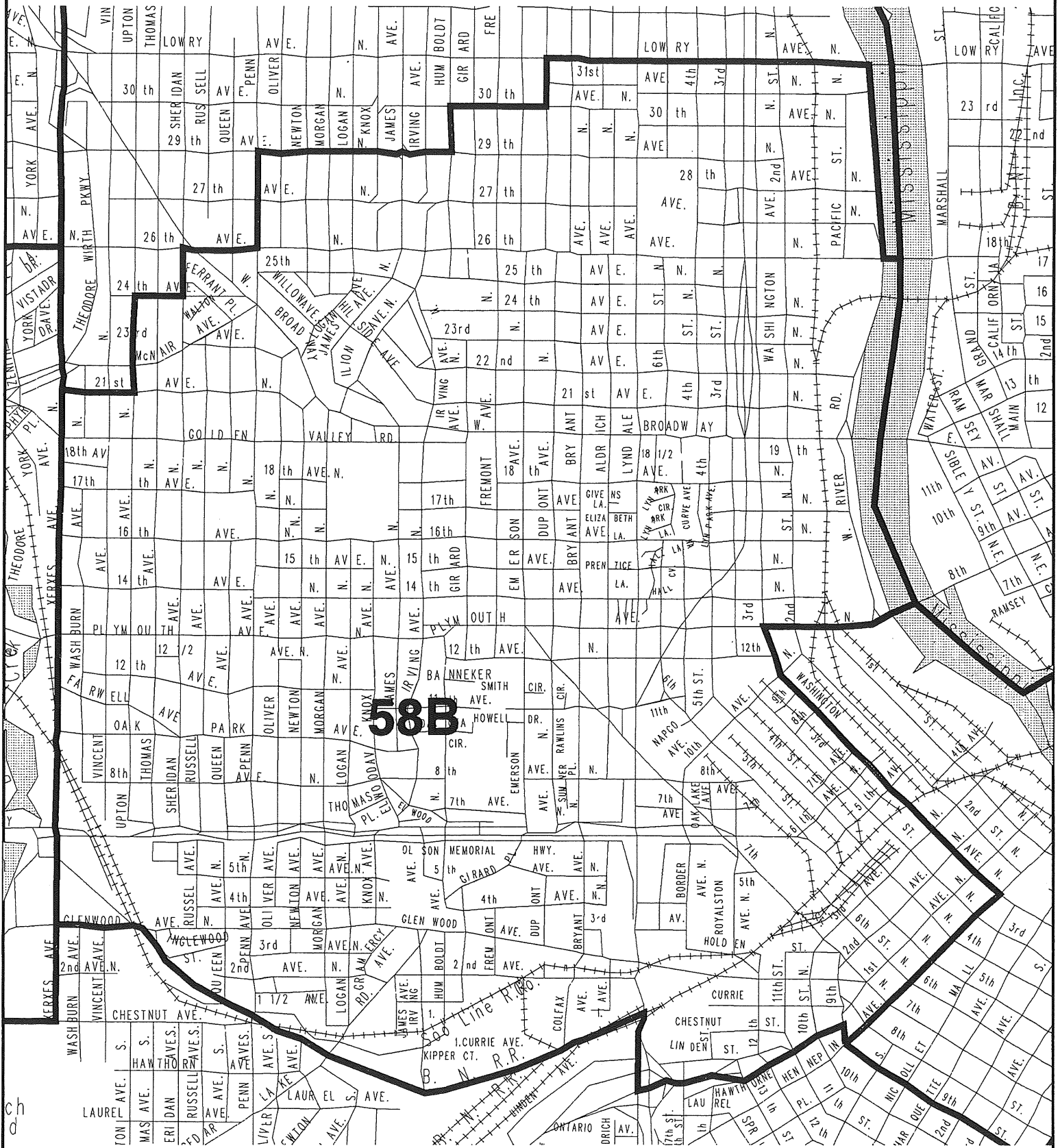
# 1992 Legislative Districts



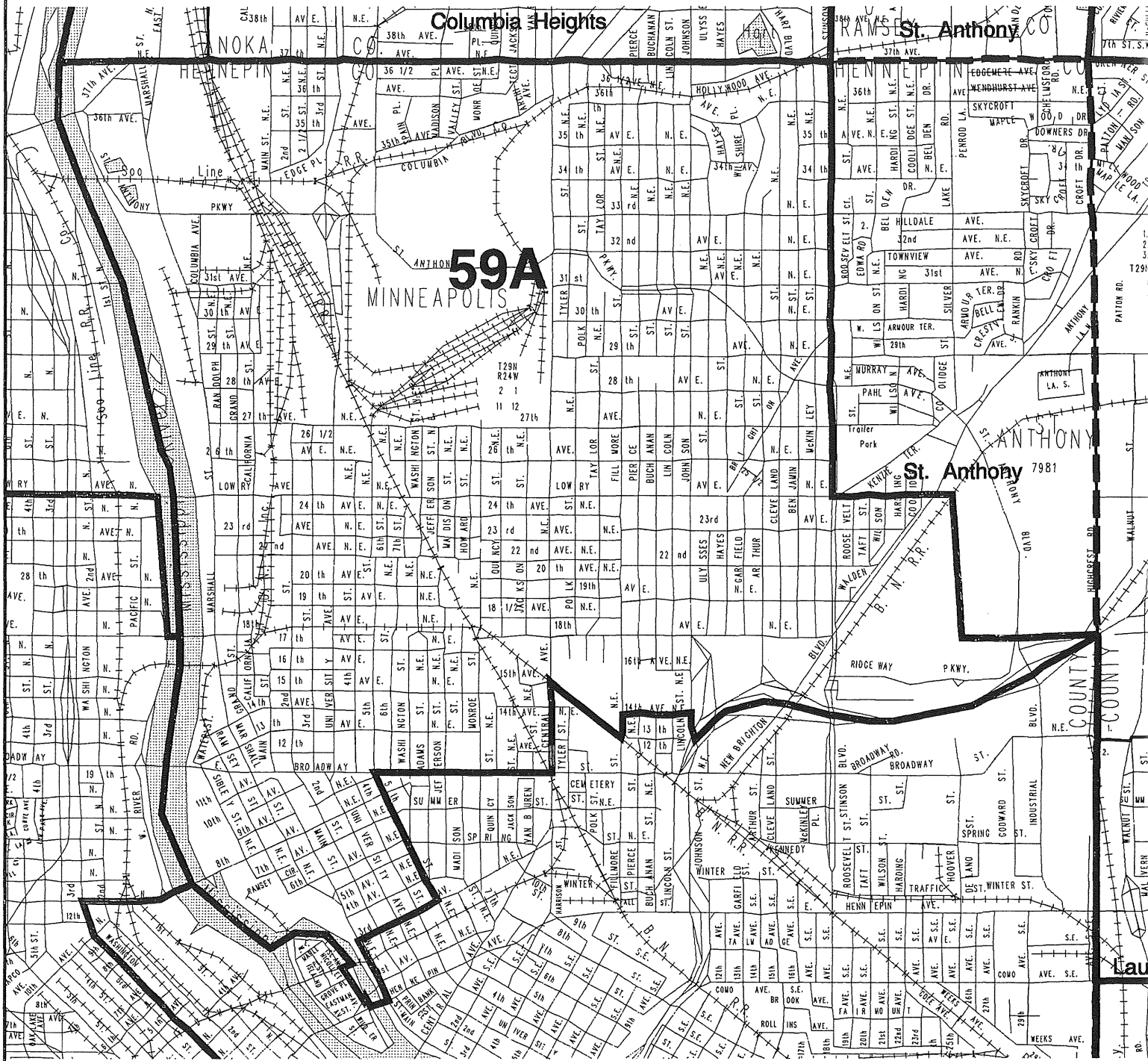
**58A**

MINNEAPOLIS  
370951

NOTE: This map represents the 1992 legislative districts as ordered by the Minnesota Special Redistricting Panel in the case of *Cotlow v. Grove*, No. C-8-91-985. For official legal descriptions of legislative boundaries, please refer to the Court's Order of December 9, 1991.



NOTE: This map represents the 1992 legislative districts as ordered by the Minnesota Special Redistricting Panel in the case of Cotlow v. Grove, No. C-8-91-985. For official legal descriptions of legislative boundaries, please refer to the Court's Order of December 9, 1991.



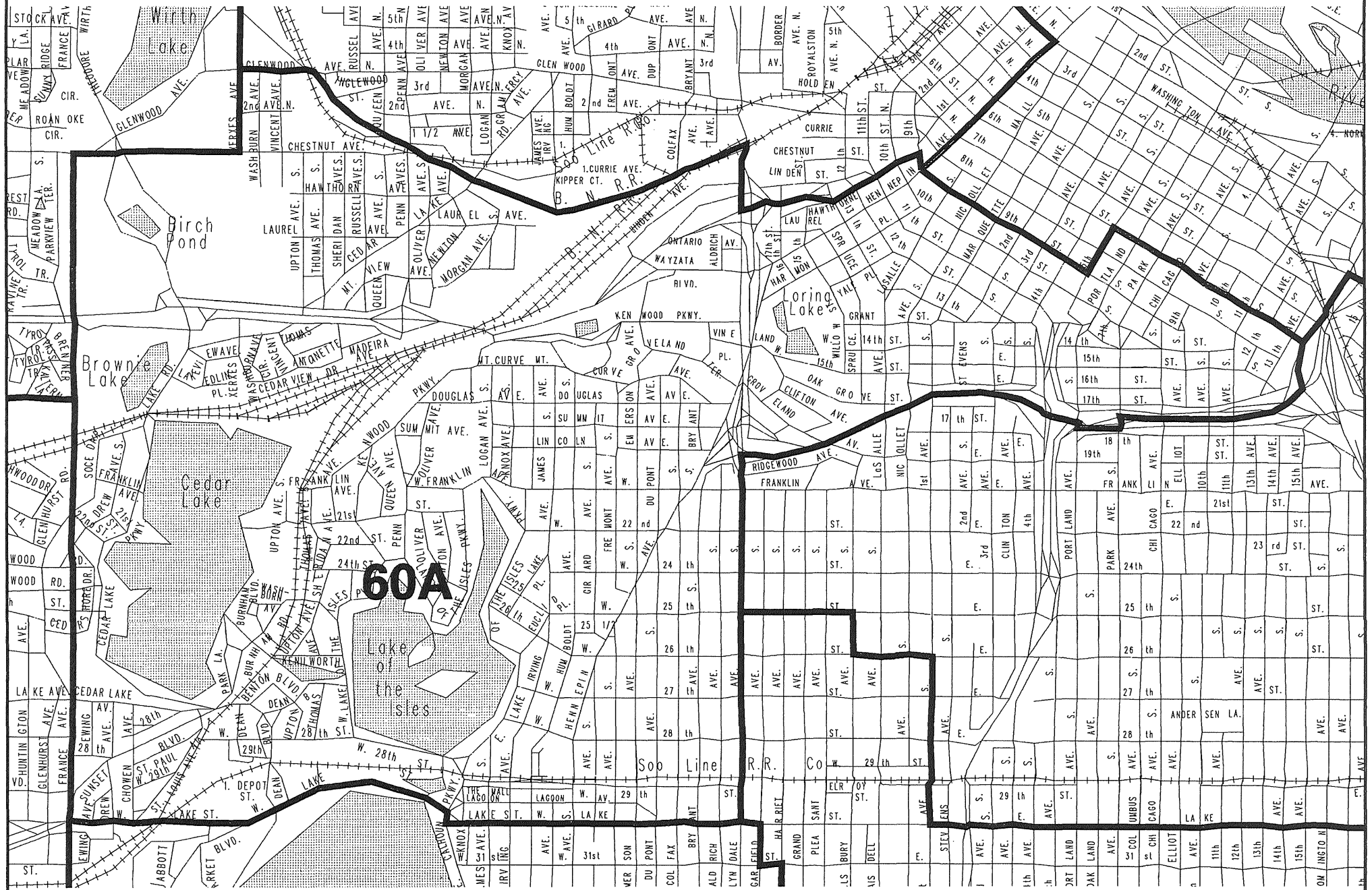
NOTE: This map represents the 1992 legislative districts as ordered by the Minnesota Special Redistricting Panel in the case of Cotlow v. Grove, No. C-8-91-985. For official legal descriptions of legislative boundaries, please refer to the Court's Order of December 9, 1991.



NOTE: This map represents the 1992 legislative districts as ordered by the Minnesota Special Redistricting Panel in the case of Cotlow v. Grove, No. C-8-91-985. For official legal descriptions of legislative boundaries, please refer to the Court's Order of December 9, 1991.

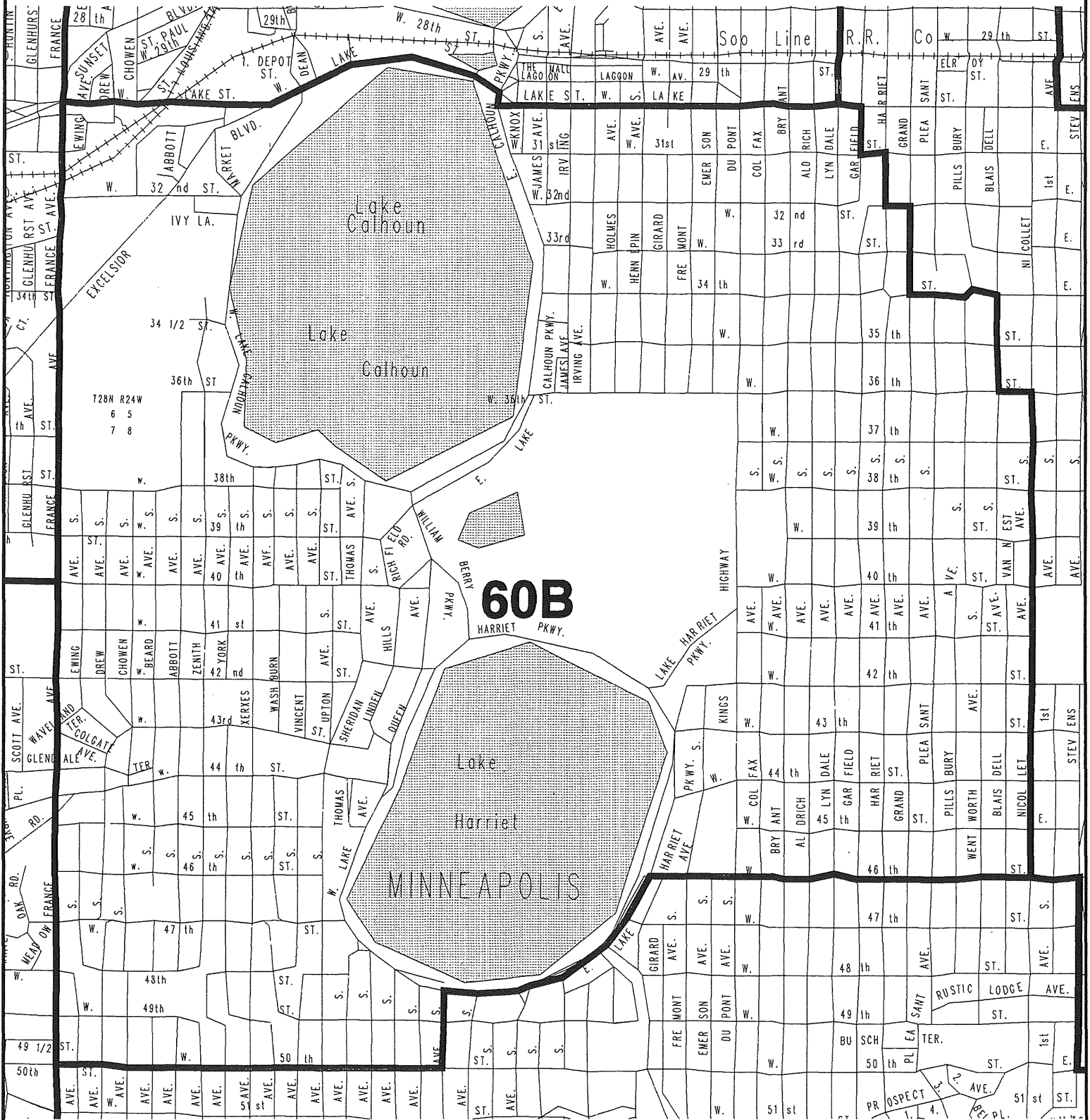
# District 60A

# 1992 Legislative Districts



NOTE: This map represents the 1992 legislative districts as ordered by the Minnesota Special Redistricting Panel in the case of Cotlow v. Grove, No. C-8-91-985. For official legal descriptions of legislative boundaries, please refer to the Court's Order of December 9, 1991.

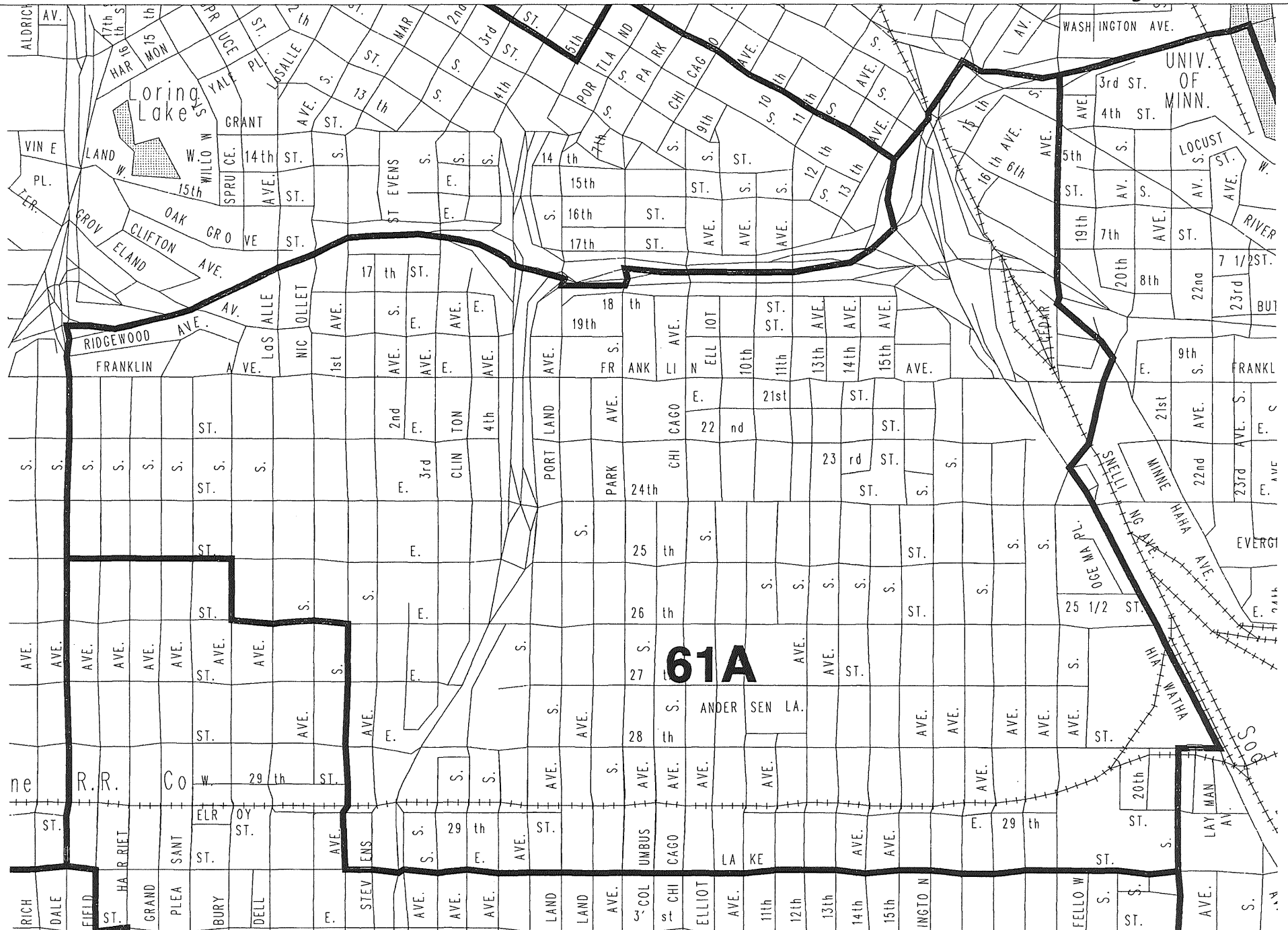




NOTE: This map represents the 1992 legislative districts as ordered by the Minnesota Special Redistricting Panel in the case of Cotlow v. Grove, No. C-8-91-985. For official legal descriptions of legislative boundaries, please refer to the Court's Order of December 9, 1991.

# District 61A

# 1992 Legislative Districts

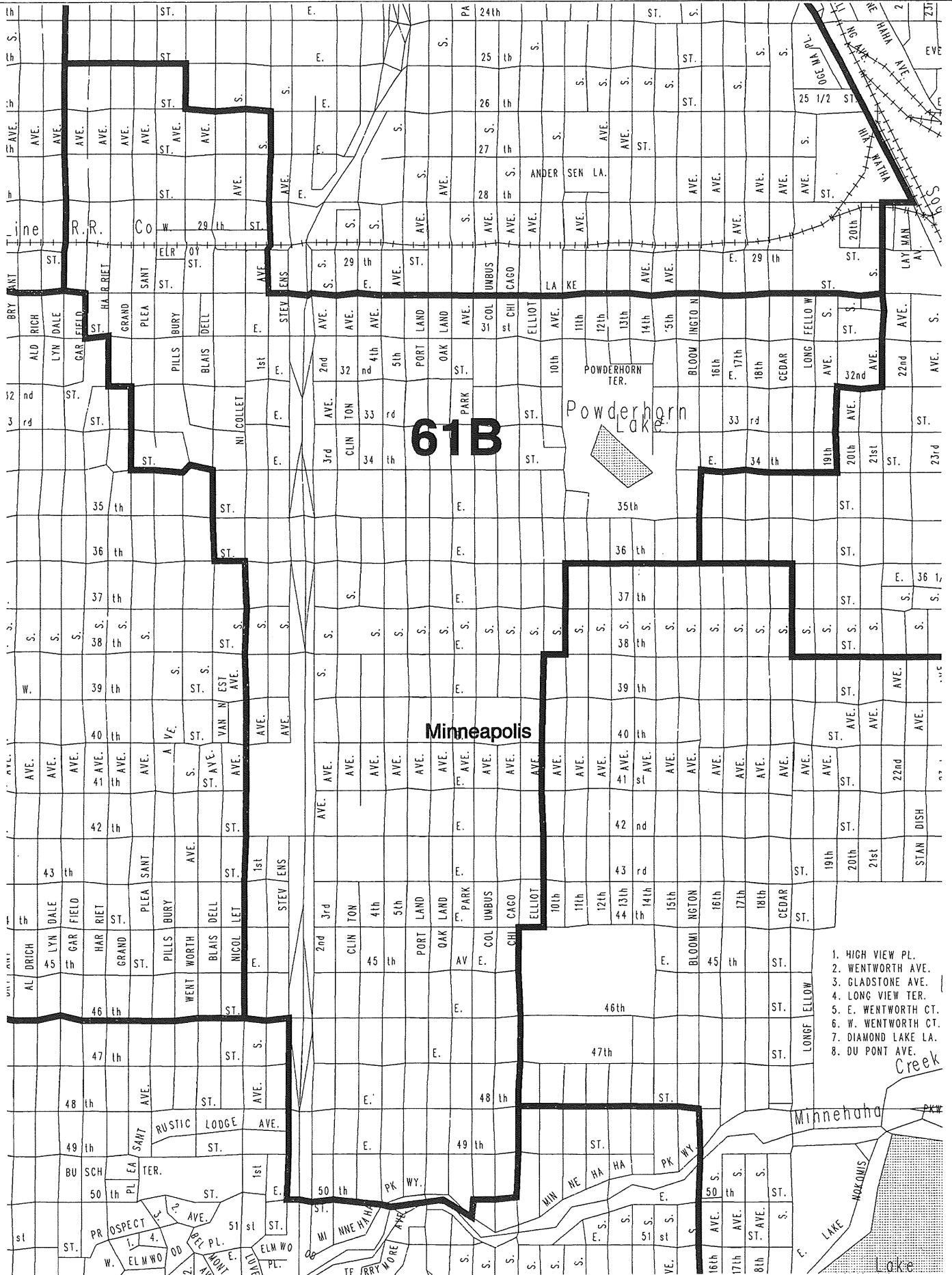


**61A**

NOTE: This map represents the 1992 legislative districts as ordered by the Minnesota Special Redistricting Panel in the case of Cotlow v. Grove, No. C-8-91-985. For official legal descriptions of legislative boundaries, please refer to the Court's Order of December 9, 1991.

# District 61B

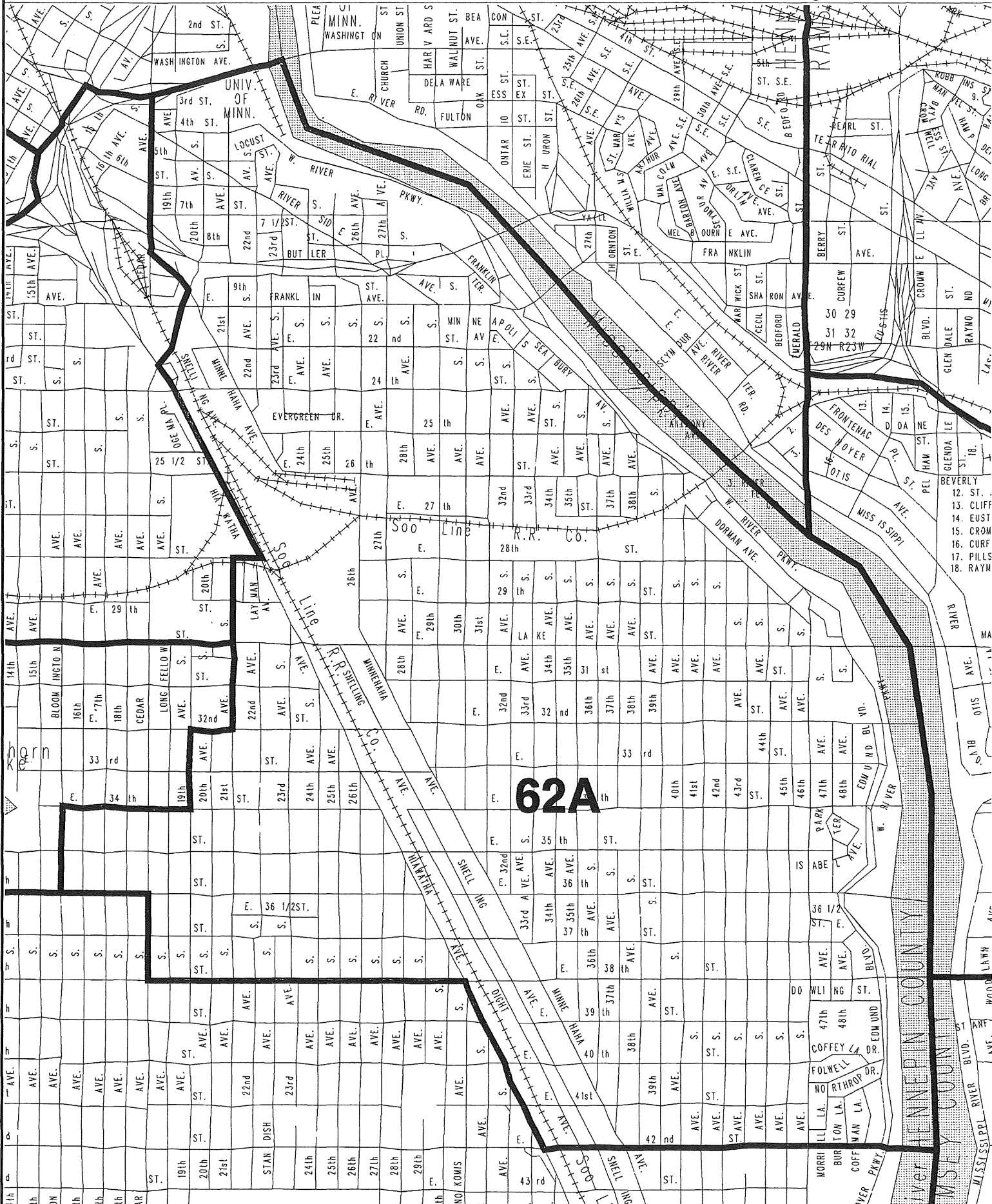
# 1992 Legislative Districts



**NOTE:** This map represents the 1992 legislative districts as ordered by the Minnesota Special Redistricting Panel in the case of *Cotlow v. Grove*, No. C-8-91-985. For official legal descriptions of legislative boundaries, please refer to the Court's Order of December 9, 1991.

# District 62A

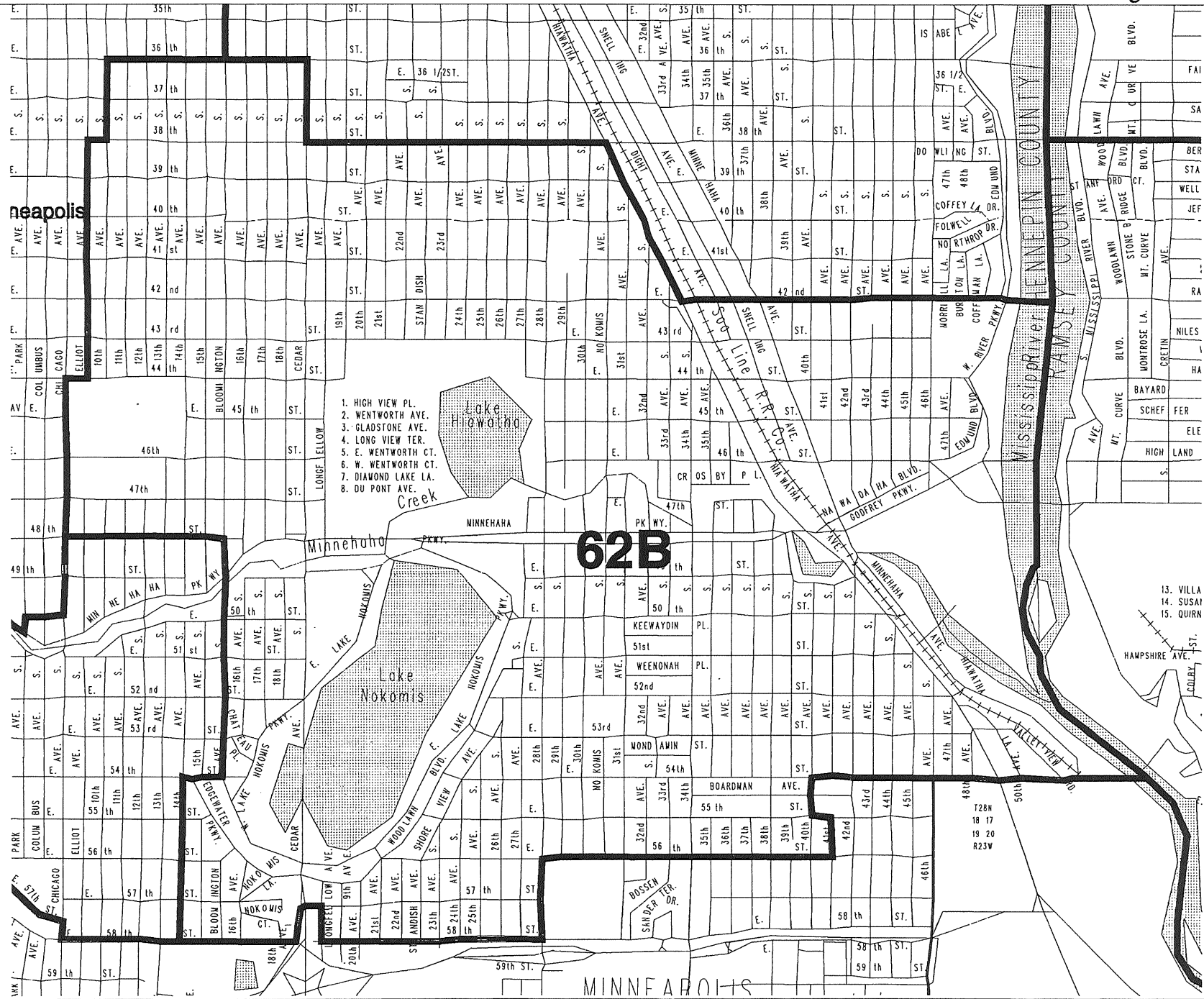
# 1992 Legislative Districts



NOTE: This map represents the 1992 legislative districts as ordered by the Minnesota Special Redistricting Panel in the case of Cotlow v. Grove, No. C-8-91-985. For official legal descriptions of legislative boundaries, please refer to the Court's Order of December 9, 1991.

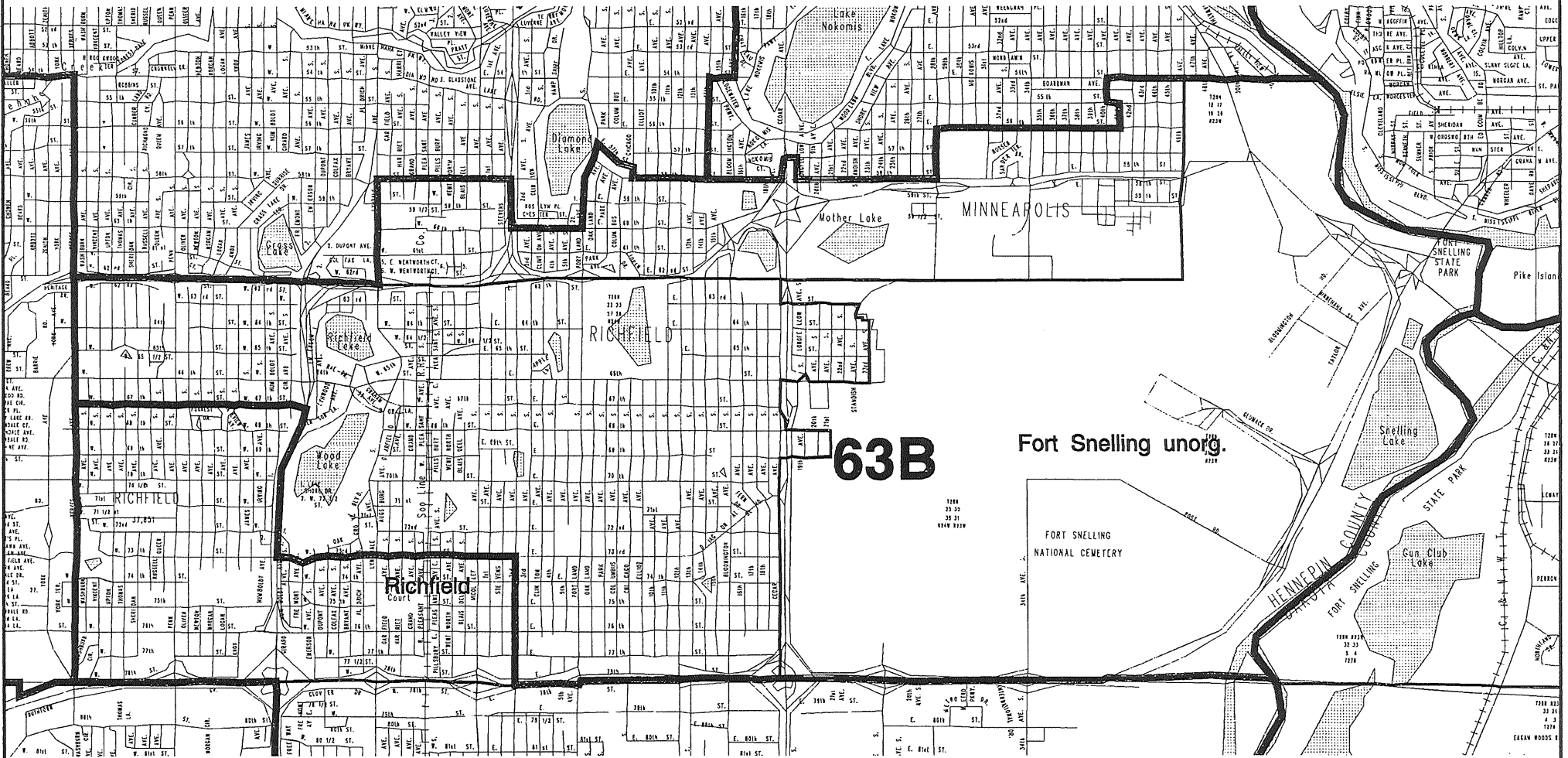
# District 62B

# 1992 Legislative Districts

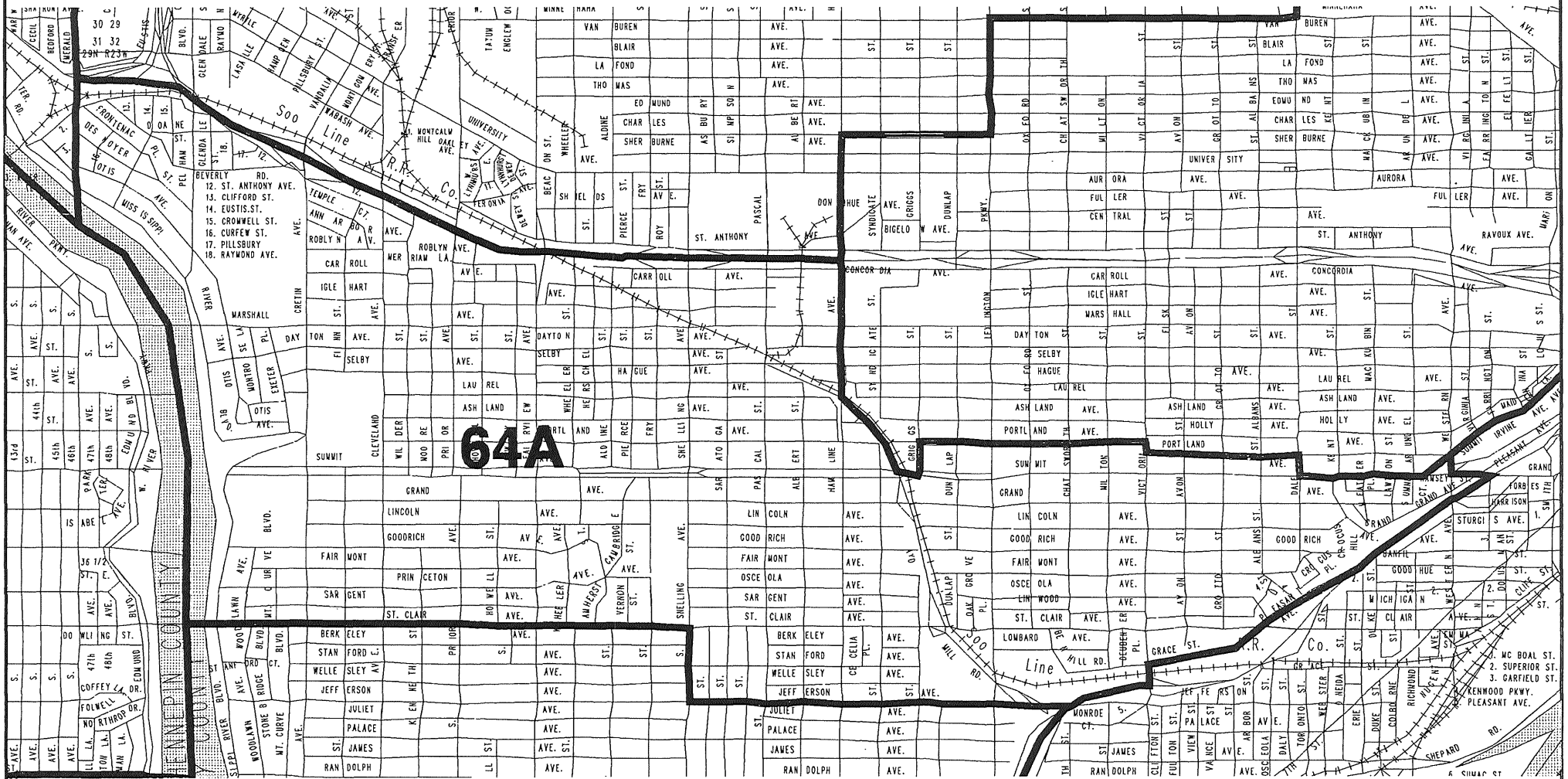


NOTE: This map represents the 1992 legislative districts as ordered by the Minnesota Special Redistricting Panel in the case of *Cotlow v. Grove*, No. C-8-91-985. For official legal descriptions of legislative boundaries, please refer to the Court's Order of December 9, 1991.



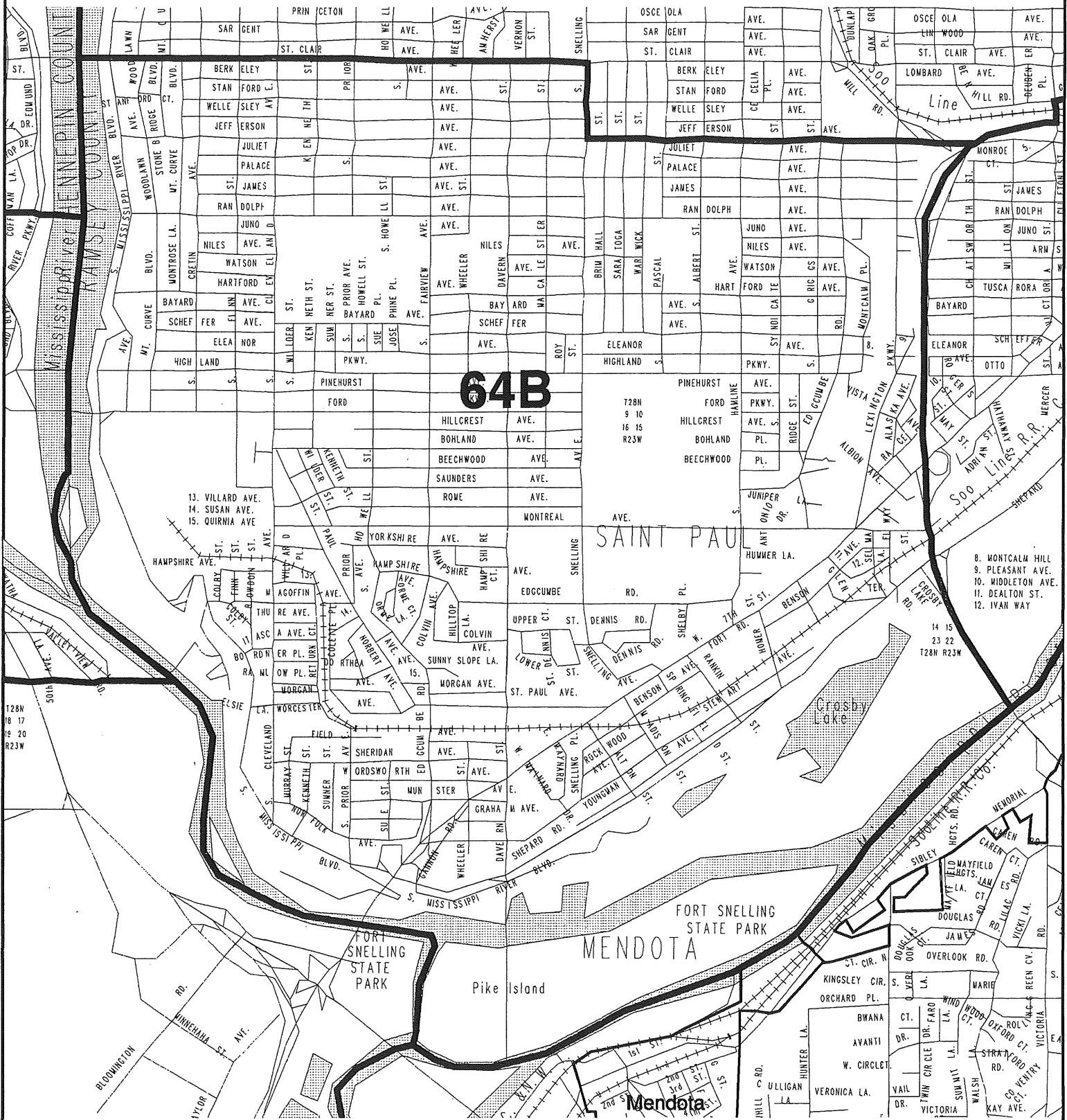


NOTE: This map represents the 1992 legislative districts as ordered by the Minnesota Special Redistricting Panel in the case of Cotlow v. Grove, No. C-8-91-985. For official legal descriptions of legislative boundaries, please refer to the Court's Order of December 9, 1991.



NOTE: This map represents the 1992 legislative districts as ordered by the Minnesota Special Redistricting Panel in the case of *Cotlow v. Grove*, No. C-8-91-985. For official legal descriptions of legislative boundaries, please refer to the Court's Order of December 9, 1991.

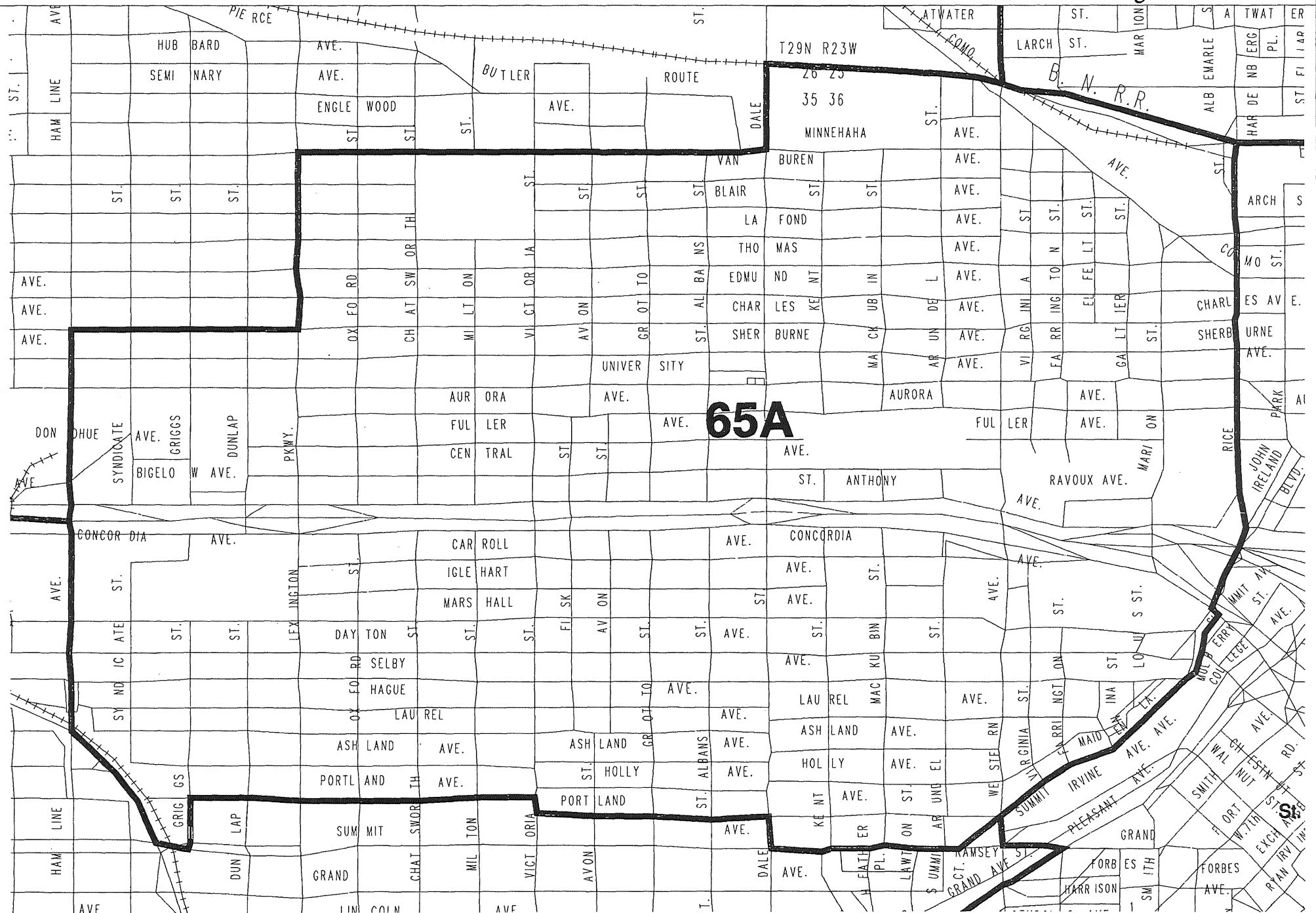




NOTE: This map represents the 1992 legislative districts as ordered by the Minnesota Special Redistricting Panel in the case of *Cotlow v. Grove*, No. C-8-91-985. For official legal descriptions of legislative boundaries, please refer to the Court's Order of December 9, 1991.

# District 65A

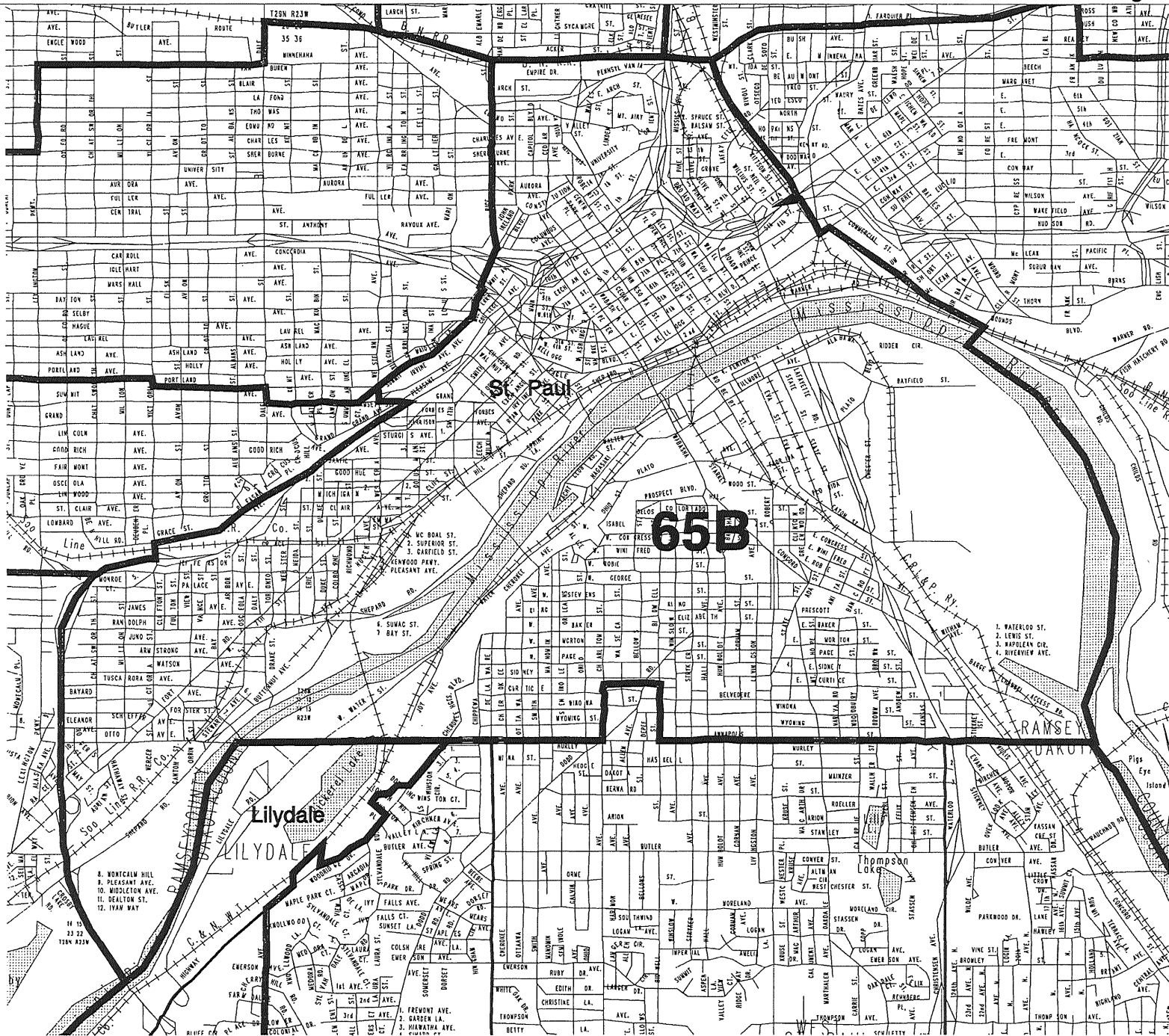
# 1992 Legislative Districts



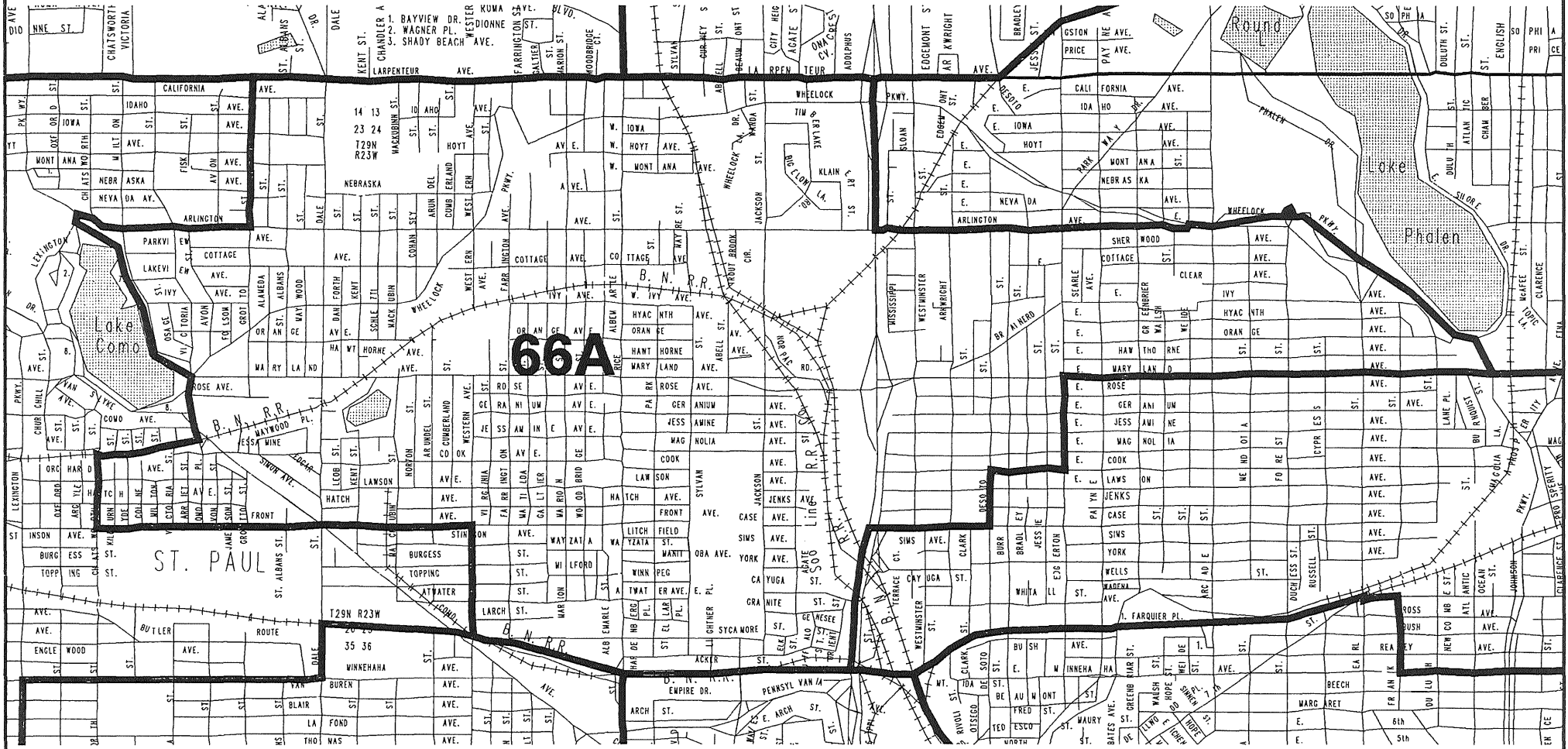
NOTE: This map represents the 1992 legislative districts as ordered by the Minnesota Special Redistricting Panel in the case of Cotlow v. Grove, No. C-8-91-985. For official legal descriptions of legislative boundaries, please refer to the Court's Order of December 9, 1991.

# District 65B

# 1992 Legislative Districts



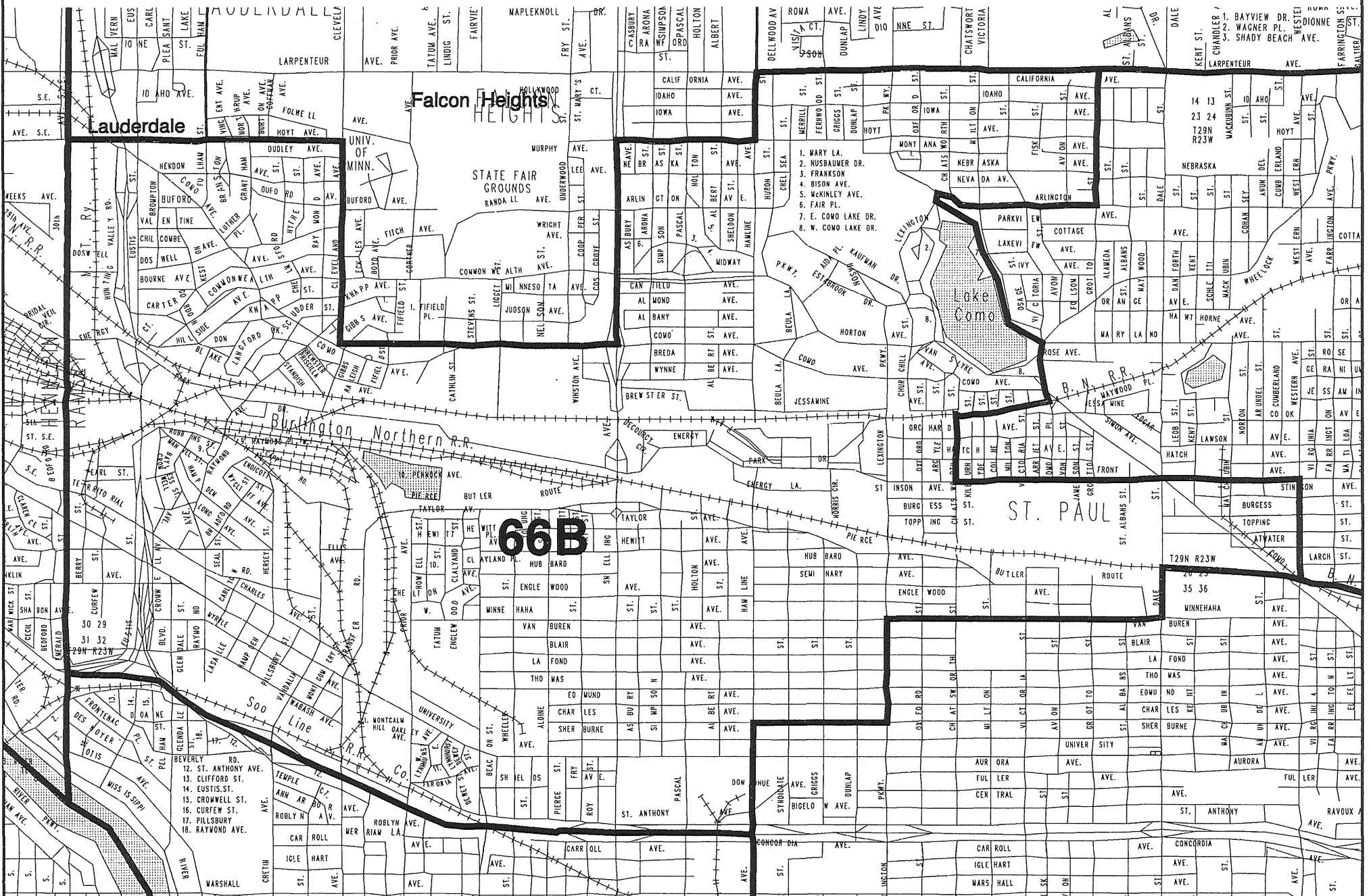
NOTE: This map represents the 1992 legislative districts as ordered by the Minnesota Special Redistricting Panel in the case of *Cotlow v. Grove*, No. C-8-91-985. For official legal descriptions of legislative boundaries, please refer to the Court's Order of December 9, 1991.



NOTE: This map represents the 1992 legislative districts as ordered by the Minnesota Special Redistricting Panel in the case of Cotlow v. Grove, No. C-8-91-985. For official legal descriptions of legislative boundaries, please refer to the Court's Order of December 9, 1991.

# District 66B

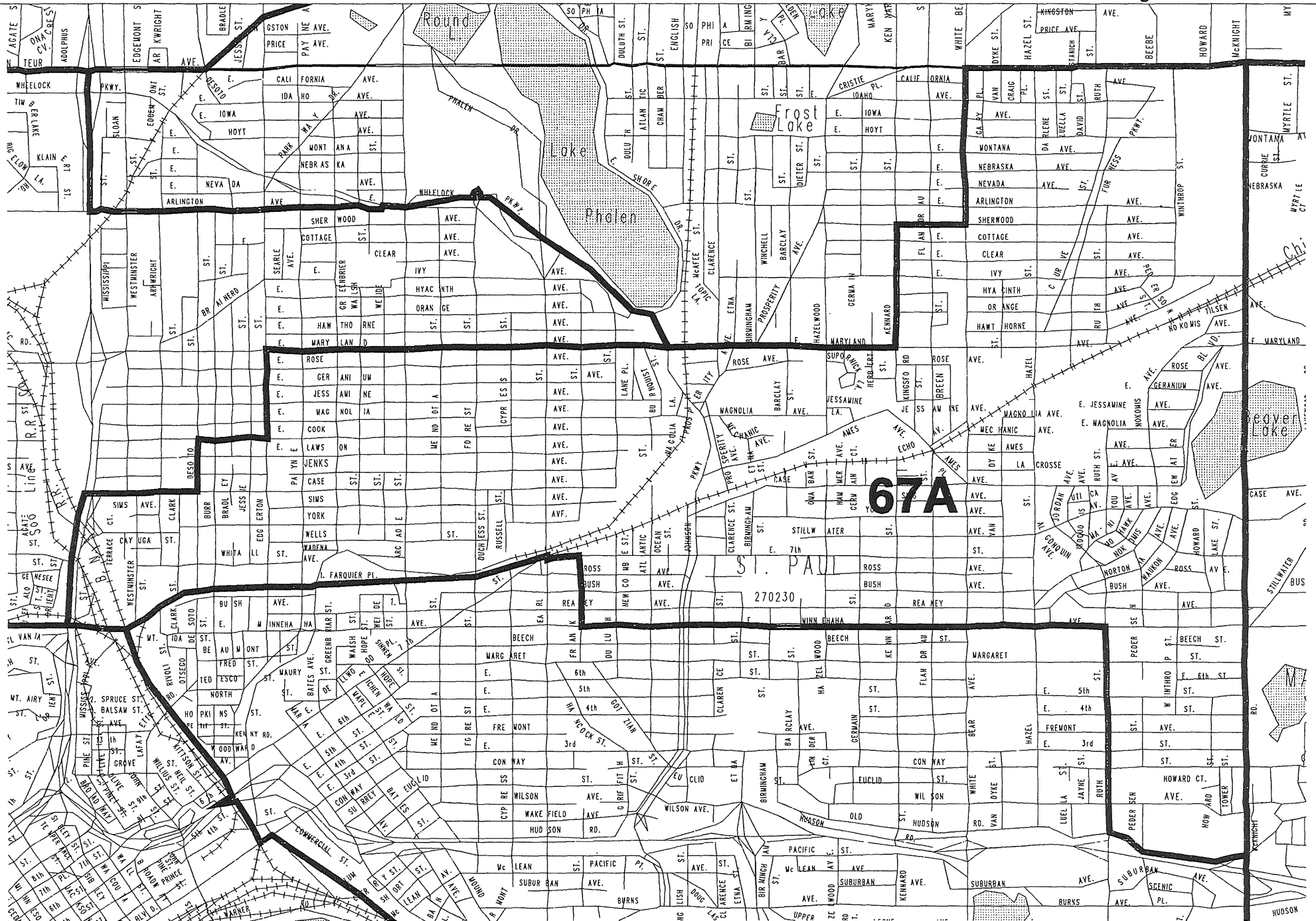
# 1992 Legislative Districts



NOTE: This map represents the 1992 legislative districts as ordered by the Minnesota Special Redistricting Panel in the case of *Cotlow v. Grove*, No. C-8-91-985. For official legal descriptions of legislative boundaries, please refer to the Court's Order of December 9, 1991.

# District 67A

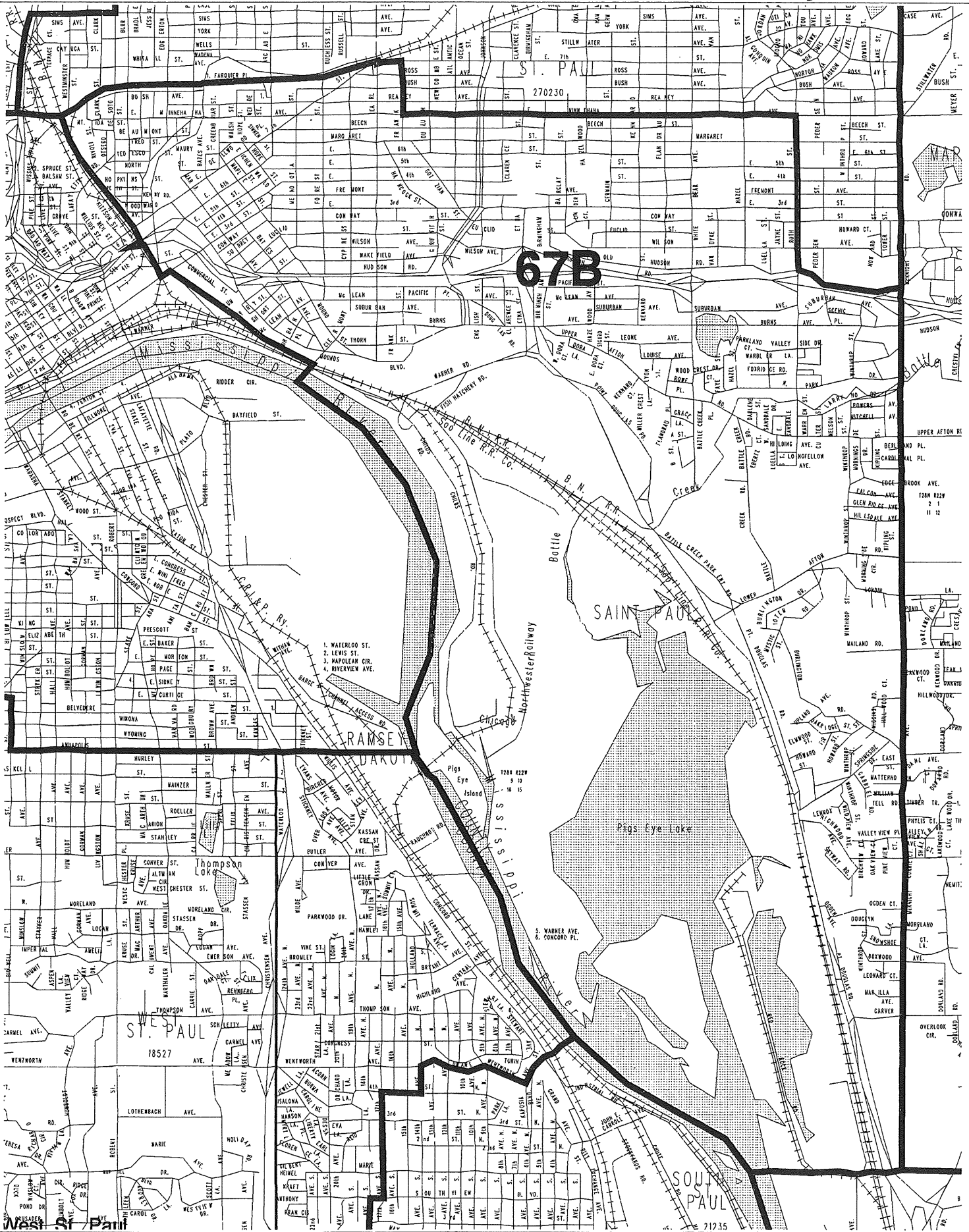
# 1992 Legislative Districts



NOTE: This map represents the 1992 legislative districts as ordered by the Minnesota Special Redistricting Panel in the case of *Cotlow v. Grove*, No. C-8-91-985. For official legal descriptions of legislative boundaries, please refer to the Court's Order of December 9, 1991.

# District 67B

# 1992 Legislative Districts



NOTE: This map represents the 1992 legislative districts as ordered by the Minnesota Special Redistricting Panel in the case of *Cotlow v. Grove*, No. C-8-91-985. For official legal descriptions of legislative boundaries, please refer to the Court's Order of December 9, 1991.

