




**1992
Congressional
Districts**

Prepared by

**Legislative Coordinating Commission
Subcommittee on Redistricting**

April 7, 1992

NOTE: This map book represents the 1992 congressional districts as ordered by the U.S. District Court, CIV. 4-91-202. For official legal descriptions of congressional boundaries, please refer to the Courts's Order of February 19, 1992.

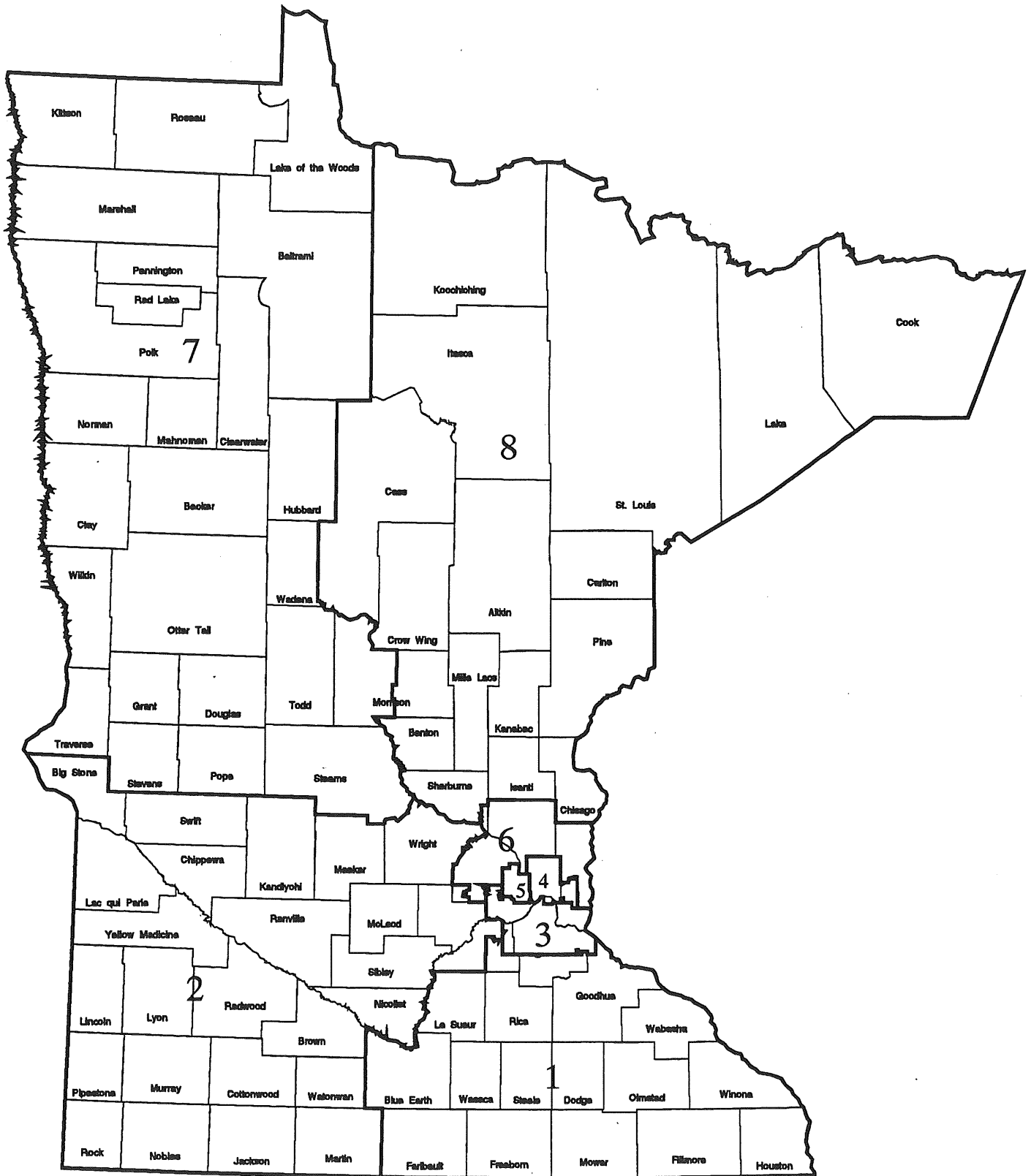


Map Index

- I. State Map.
- II. Seven County Metro Area.
- III. Cities Split by Congressional District

Blaine
Chanhassen
Dayton
Deephaven
Eden Valley
Edina
Elk River
Lake Elmo
Mankato
Marshan twp.
Motley
Mound
New Prague
North Mankato
Oakdale
Rockford
St. Anthony
St. Cloud
Sartell
Sauk Rapids
Sauk Rapids twp.
South St. Paul
Spring Lake Park
White Bear Lake
Woodbury

1992 Congressional Districts

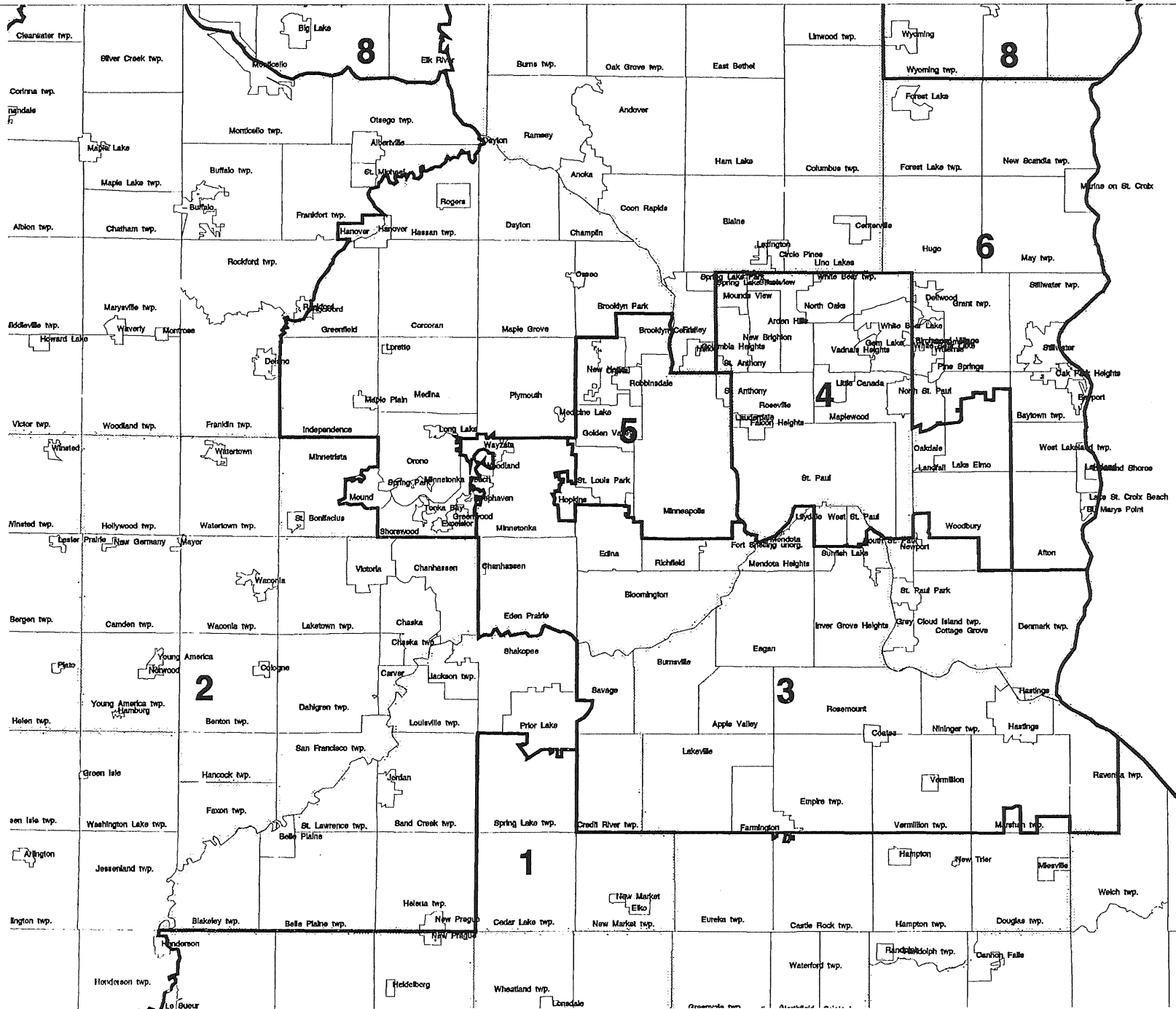


NOTE: This map represents the 1992 congressional districts as ordered by the U.S. District Court, CIV. 4-91-202. For official legal descriptions of congressional boundaries, please refer to the Courts's Order of February 19, 1992.

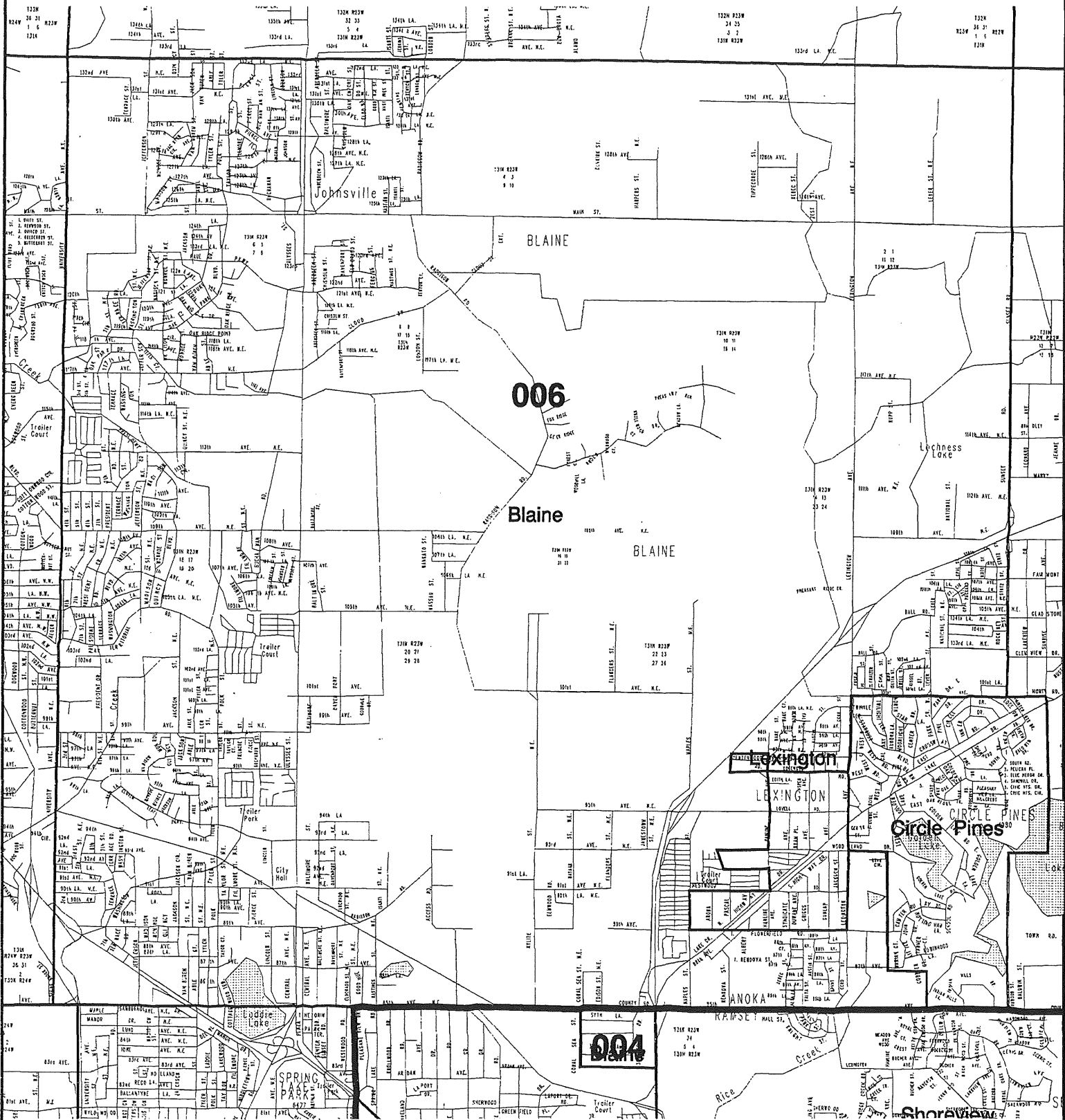


Metro Area

1992 Congressional Districts



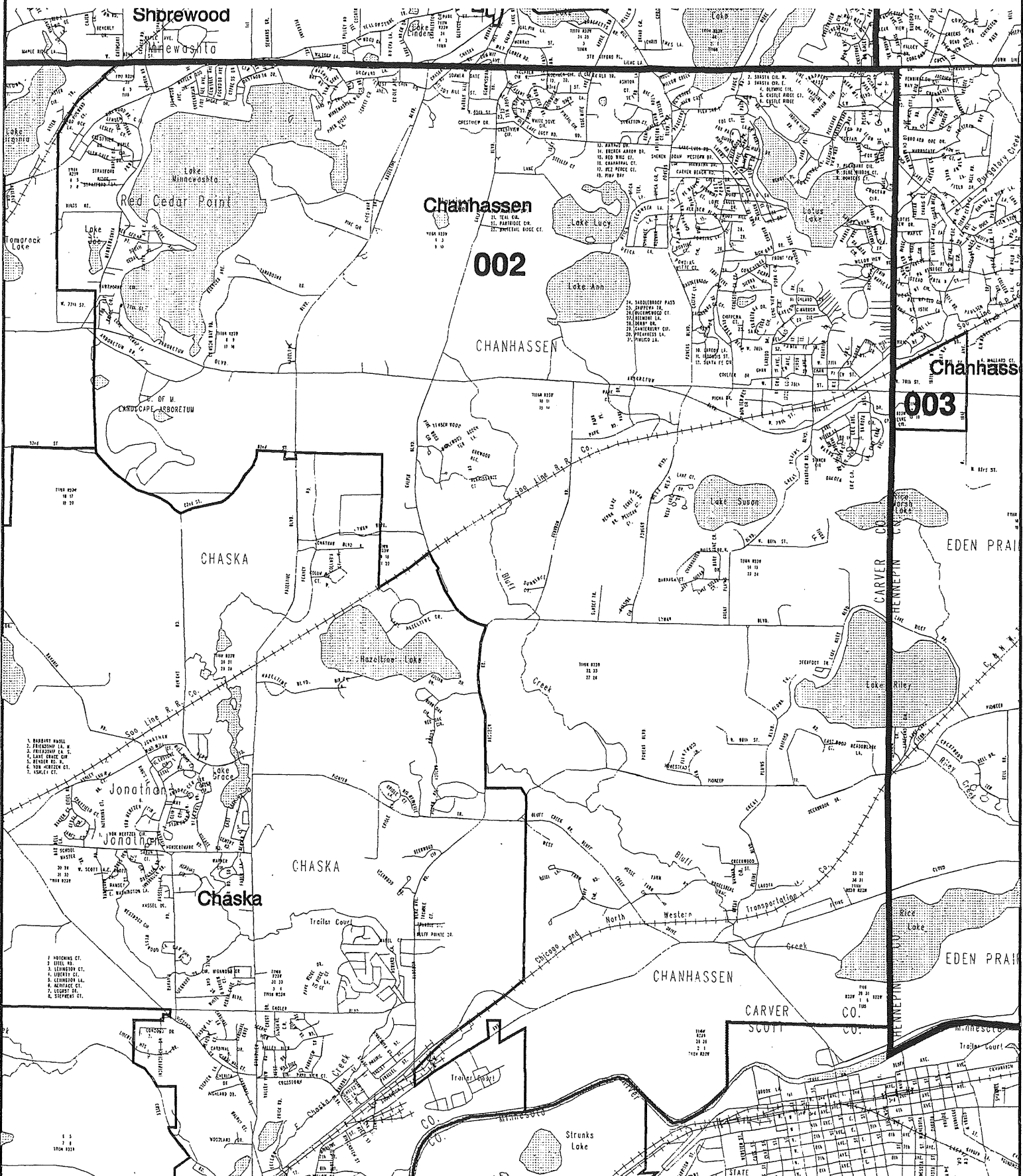
NOTE: This map represents the 1992 congressional districts as ordered by the U.S. District Court, CIV. 4-91-202. For official legal descriptions of congressional boundaries, please refer to the Courts's Order of February 19, 1992.



NOTE: This map represents the 1992 congressional districts as ordered by the U.S. District Court, CIV. 4-91-202. For official legal descriptions of congressional boundaries, please refer to the Courts's Order of February 19, 1992.

Chanhassen

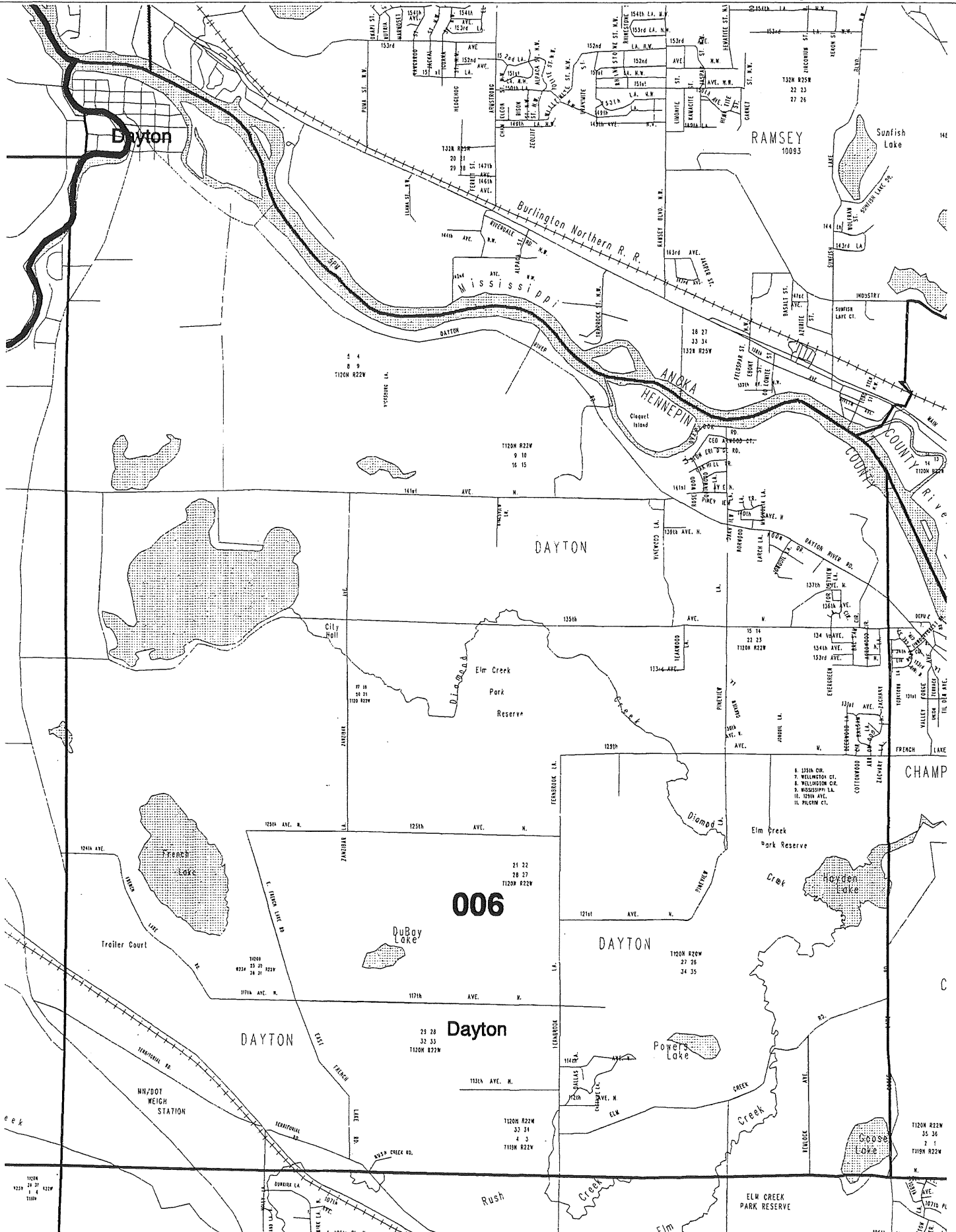
1992 Congressional Districts



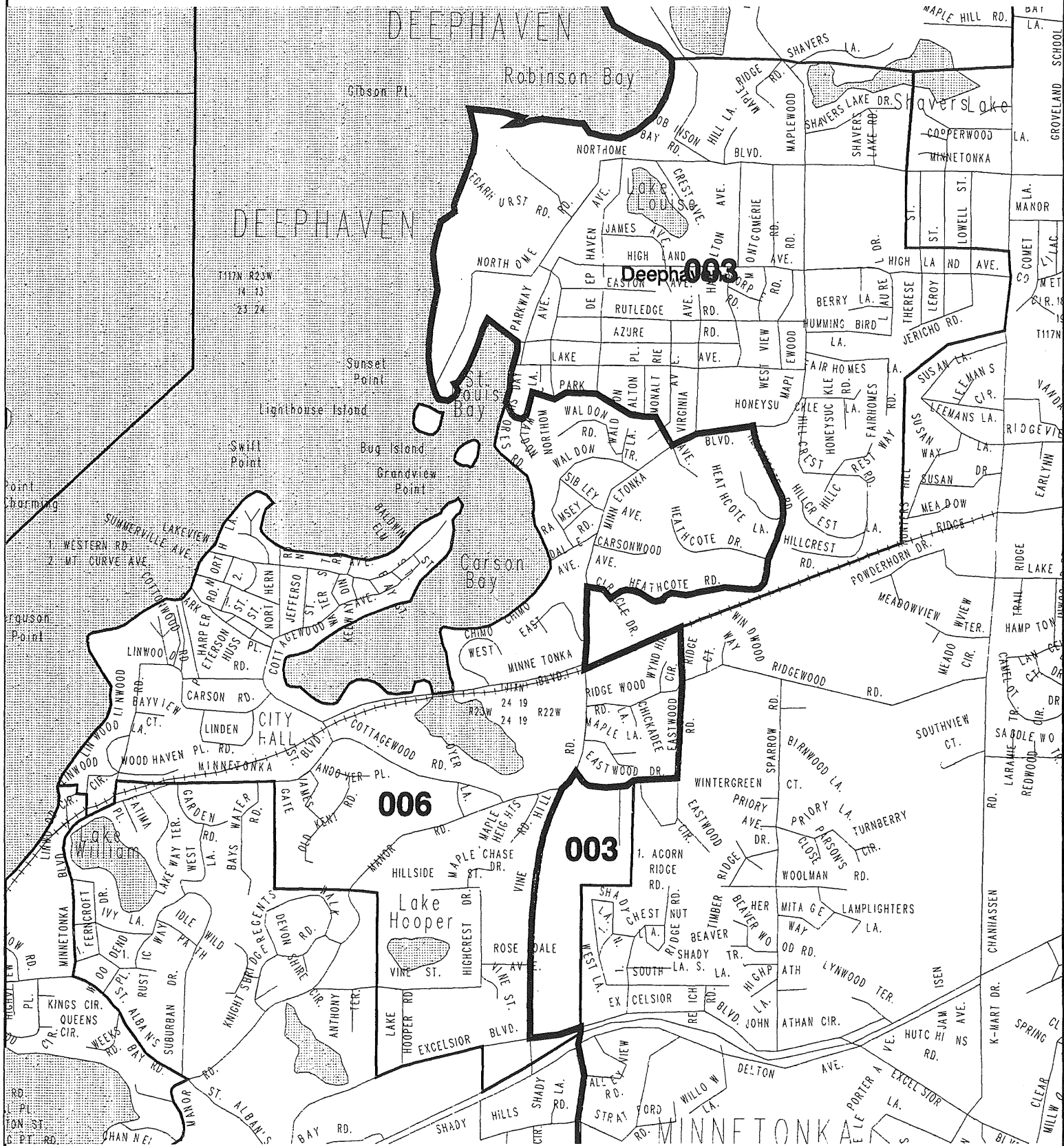
NOTE: This map represents the 1992 congressional districts as ordered by the U.S. District Court, CIV. 4-91-202.
For official legal descriptions of congressional boundaries, please refer to the Court's Order of February 19, 1992.

Dayton

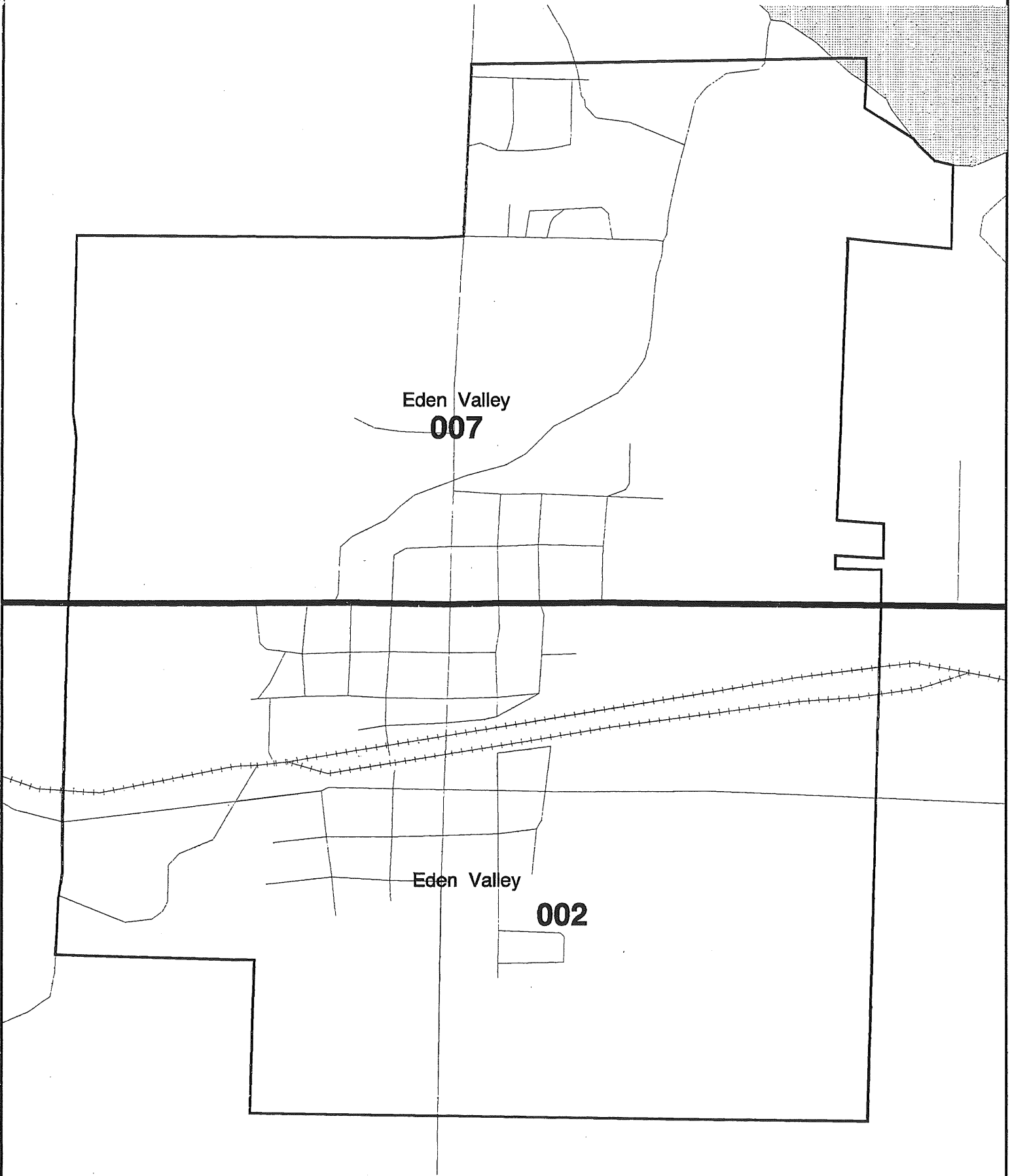
1992 Congressional Districts



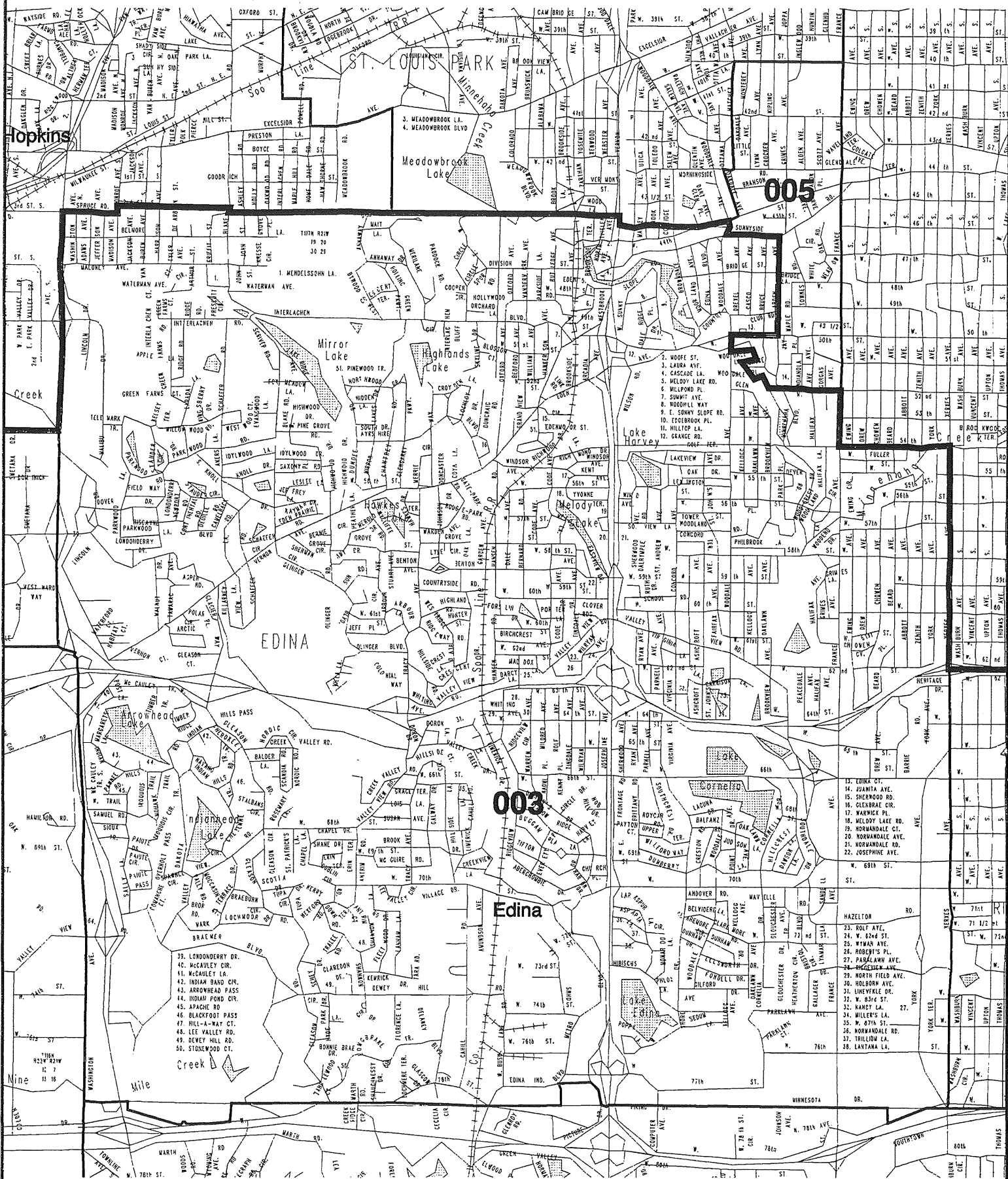
NOTE: This map represents the 1992 congressional districts as ordered by the U.S. District Court, CIV. 4-91-202. For official legal descriptions of congressional boundaries, please refer to the Courts' Order of February 19, 1992.



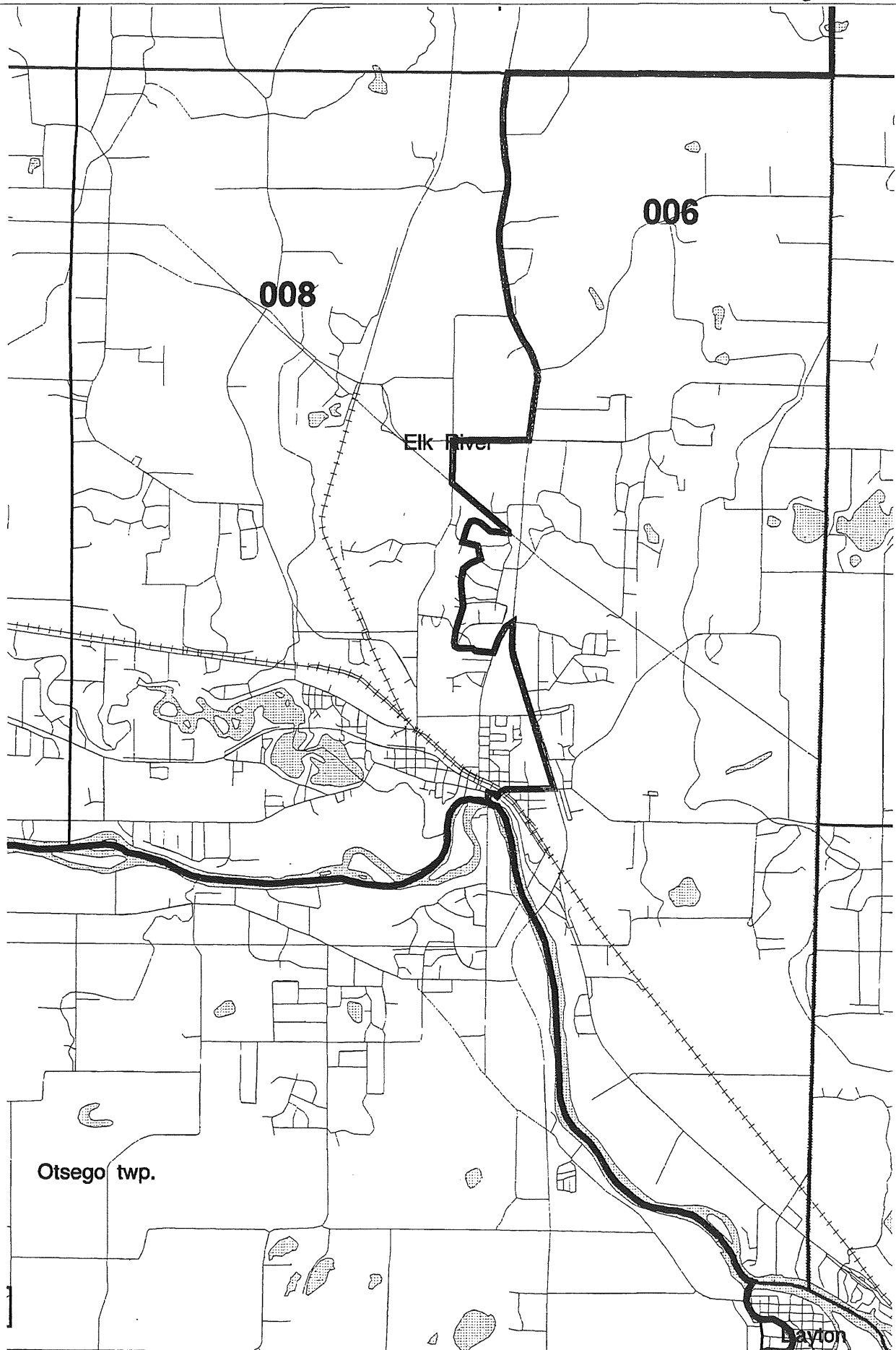
NOTE: This map represents the 1992 congressional districts as ordered by the U.S. District Court, CIV. 4-91-202. For official legal descriptions of congressional boundaries, please refer to the Courts' Order of February 19, 1992.



NOTE: This map represents the 1992 congressional districts as ordered by the U.S. District Court, CIV. 4-91-202. For official legal descriptions of congressional boundaries, please refer to the Court's Order of February 19, 1992.



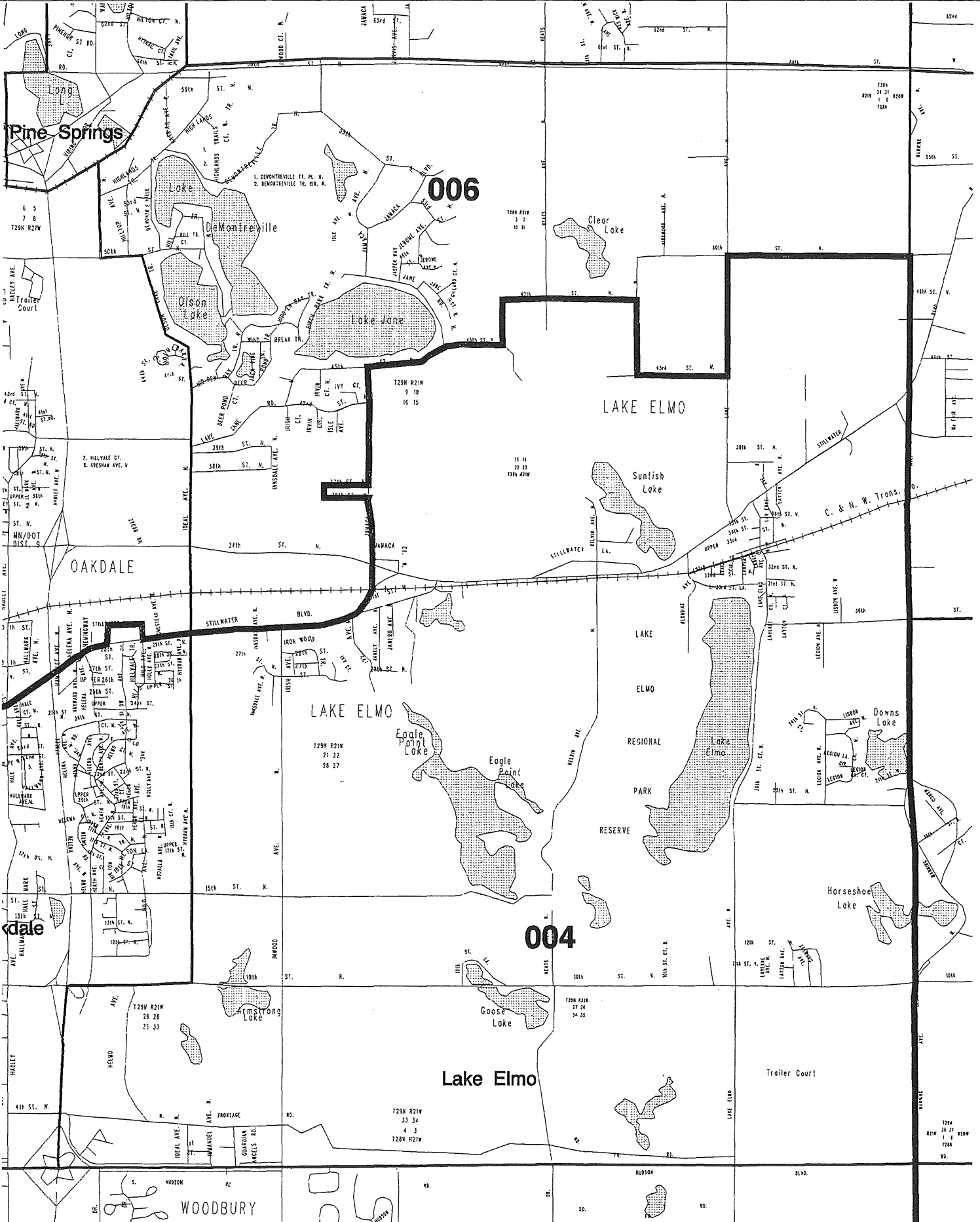
NOTE: This map represents the 1992 congressional districts as ordered by the U.S. District Court, CIV. 4-91-202.
 For official legal descriptions of congressional boundaries, please refer to the Courts' Order of February 19, 1992.



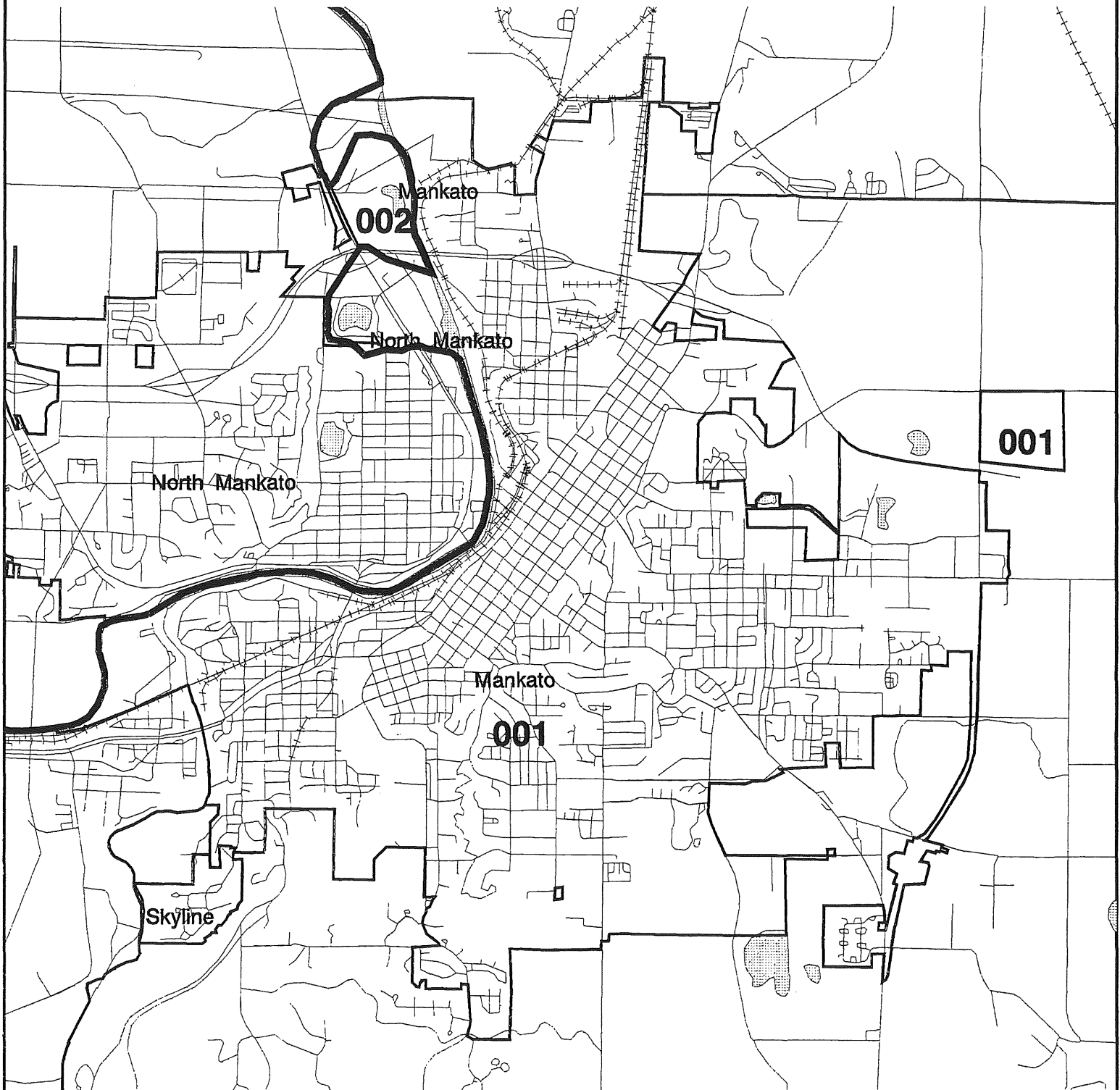
NOTE: This map represents the 1992 congressional districts as ordered by the U.S. District Court, CIV. 4-91-202. For official legal descriptions of congressional boundaries, please refer to the Courts's Order of February 19, 1992.

Lake Elmo

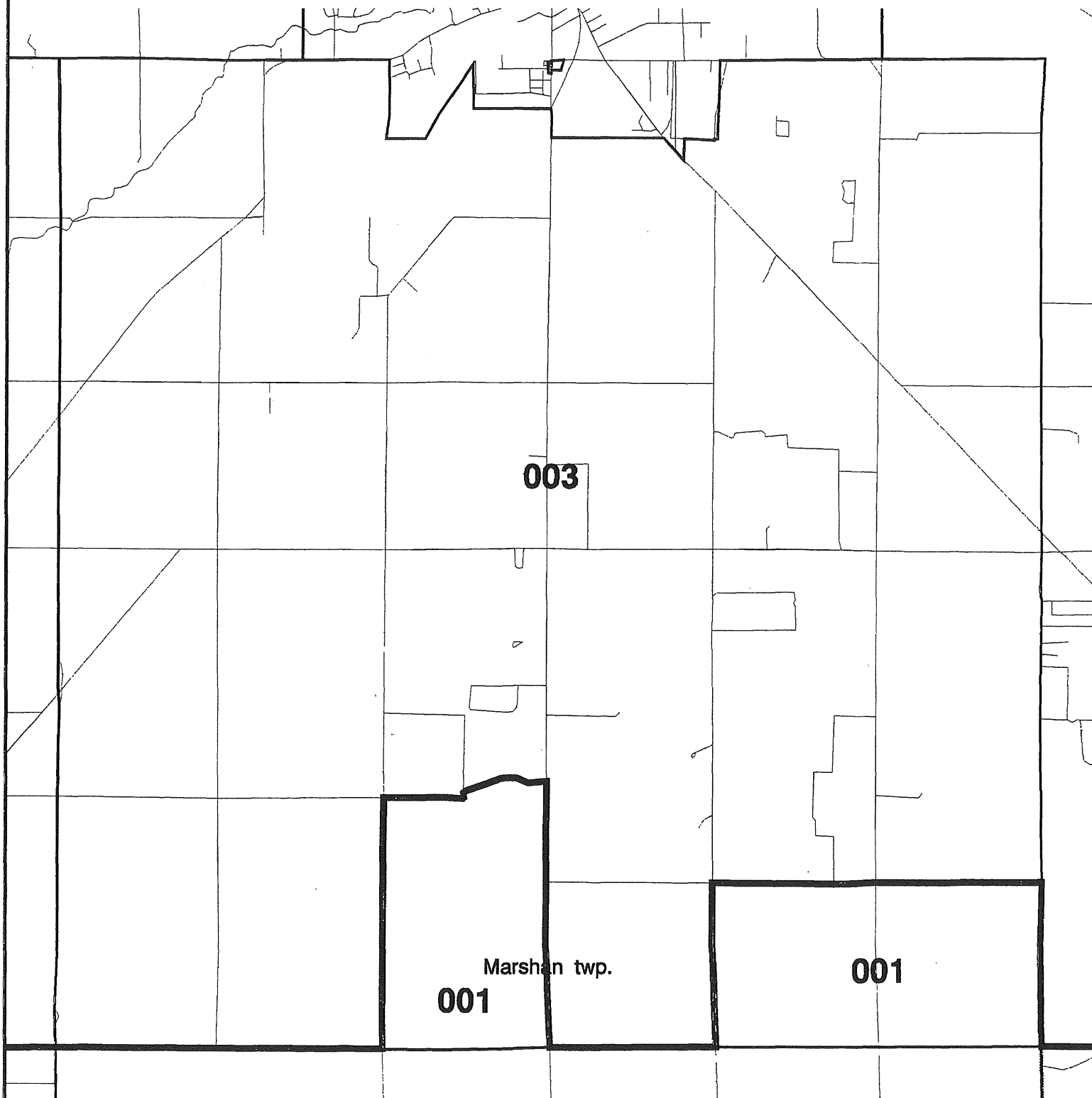
1992 Congressional Districts



NOTE: This map represents the 1992 congressional districts as ordered by the U.S. District Court, CIV. 4-91-202. For official legal descriptions of congressional boundaries, please refer to the Courts's Order of February 19, 1992.



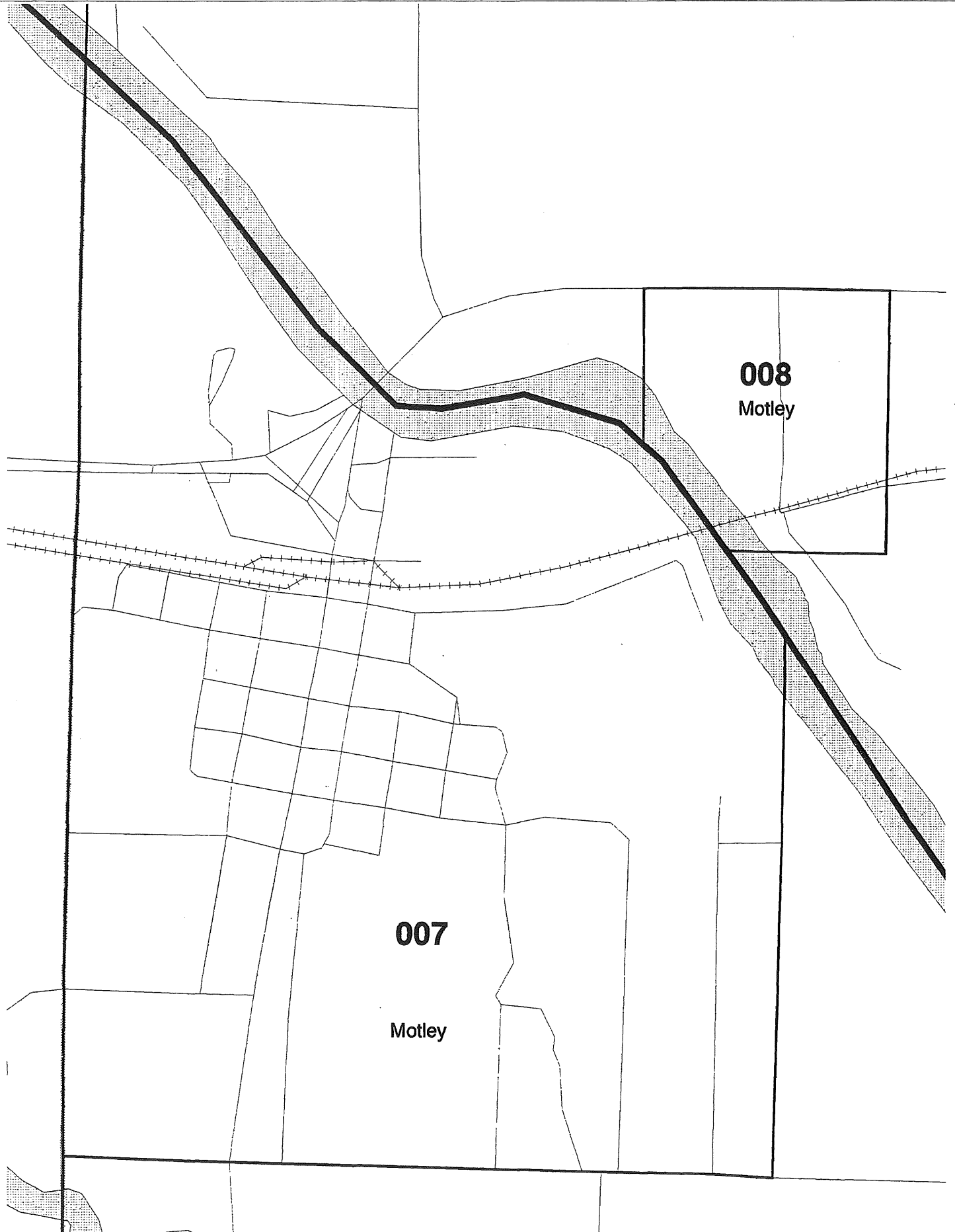
NOTE: This map represents the 1992 congressional districts as ordered by the U.S. District Court, CIV. 4-91-202. For official legal descriptions of congressional boundaries, please refer to the Courts's Order of February 19, 1992.



001 Marshan twp.

001

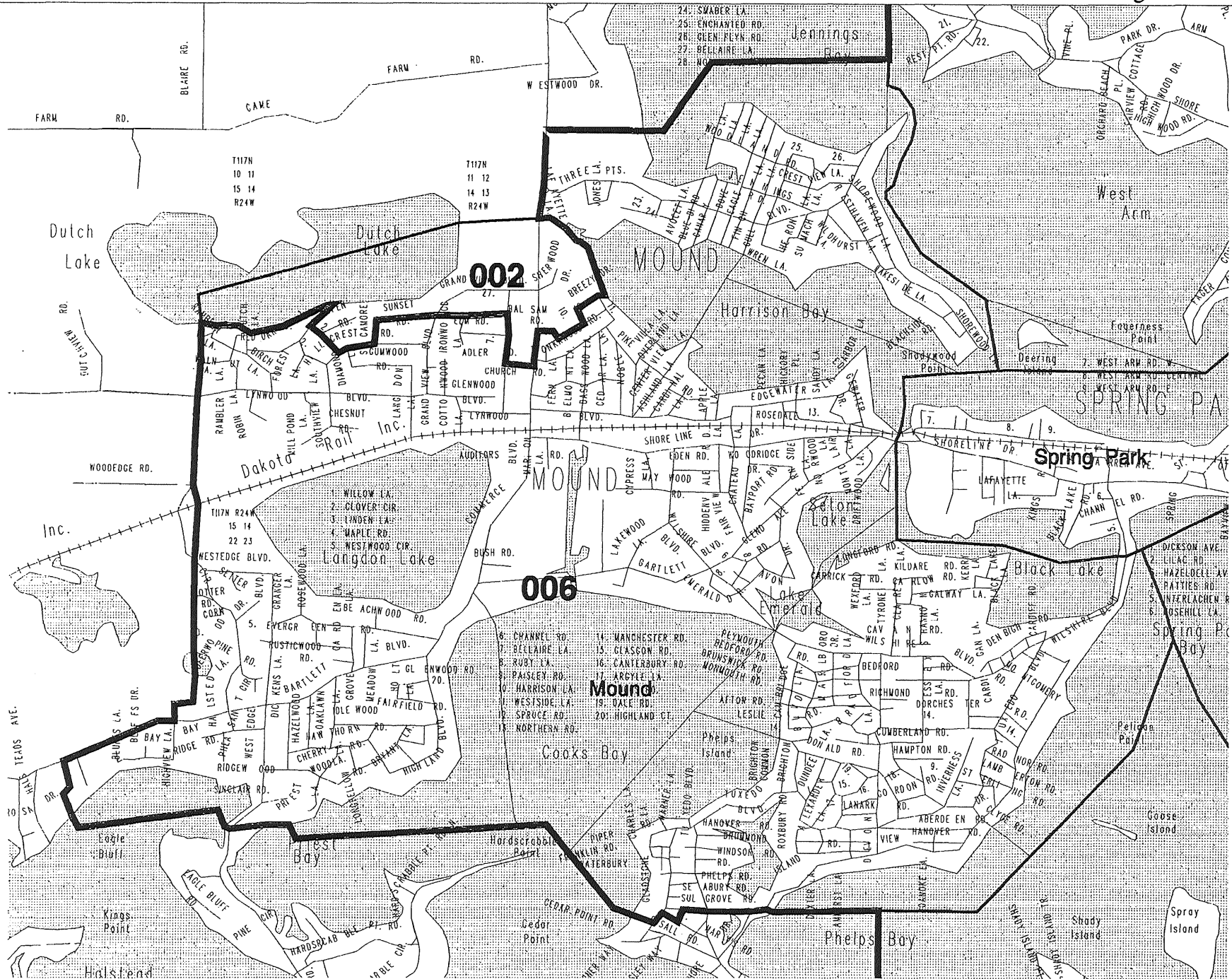
003



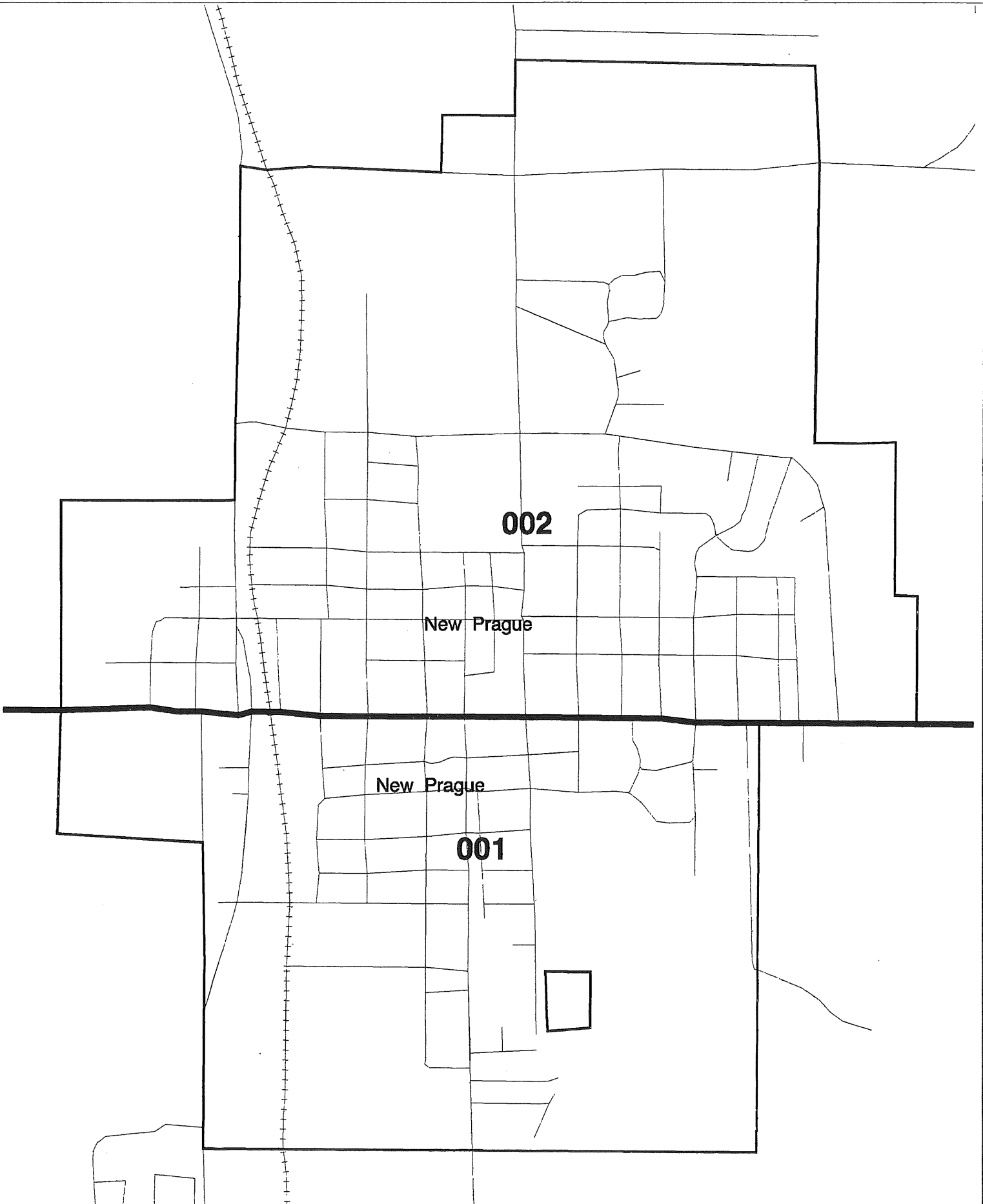
NOTE: This map represents the 1992 congressional districts as ordered by the U.S. District Court, CIV. 4-91-202. For official legal descriptions of congressional boundaries, please refer to the Courts's Order of February 19, 1992.

Mound

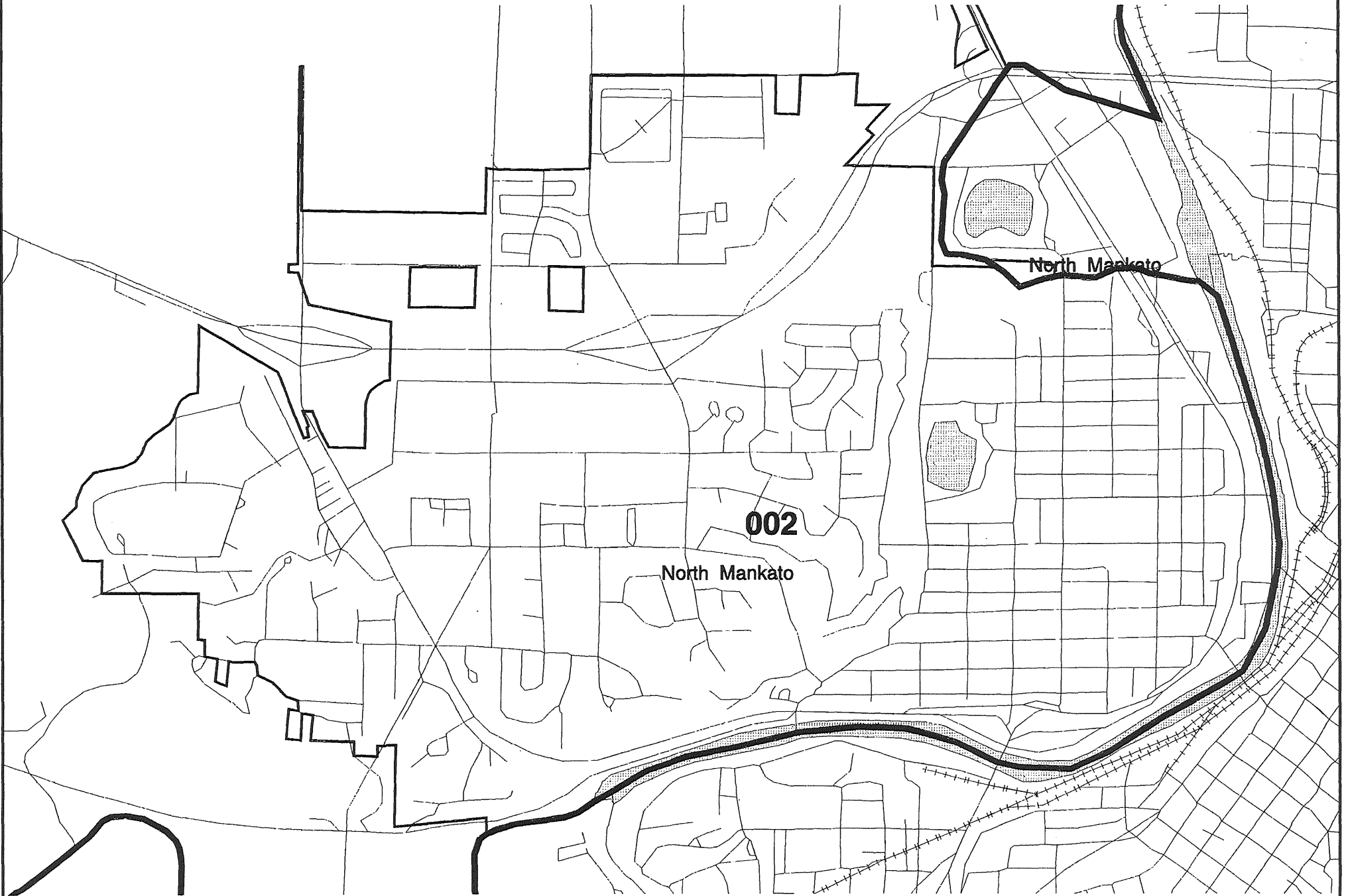
1992 Congressional Districts



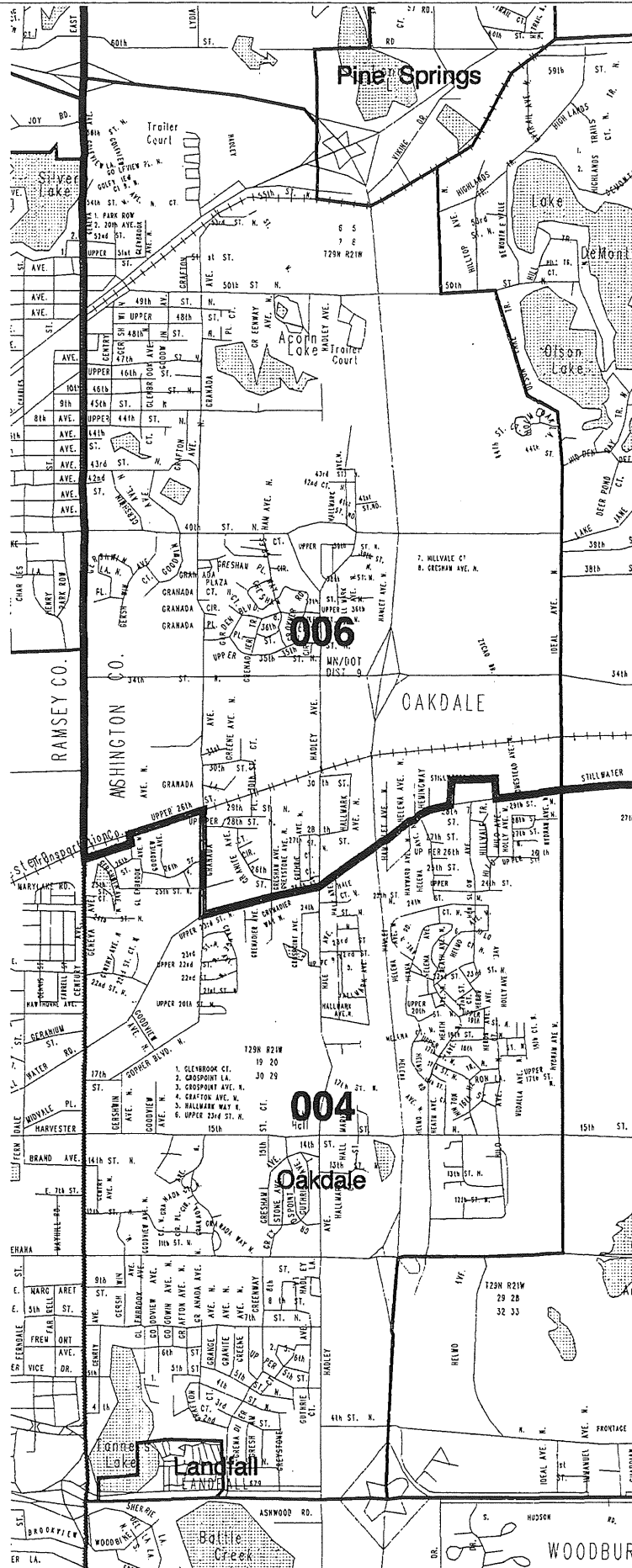
NOTE: This map represents the 1992 congressional districts as ordered by the U.S. District Court, CIV. 4-91-202. For official legal descriptions of congressional boundaries, please refer to the Courts' Order of February 19, 1992.



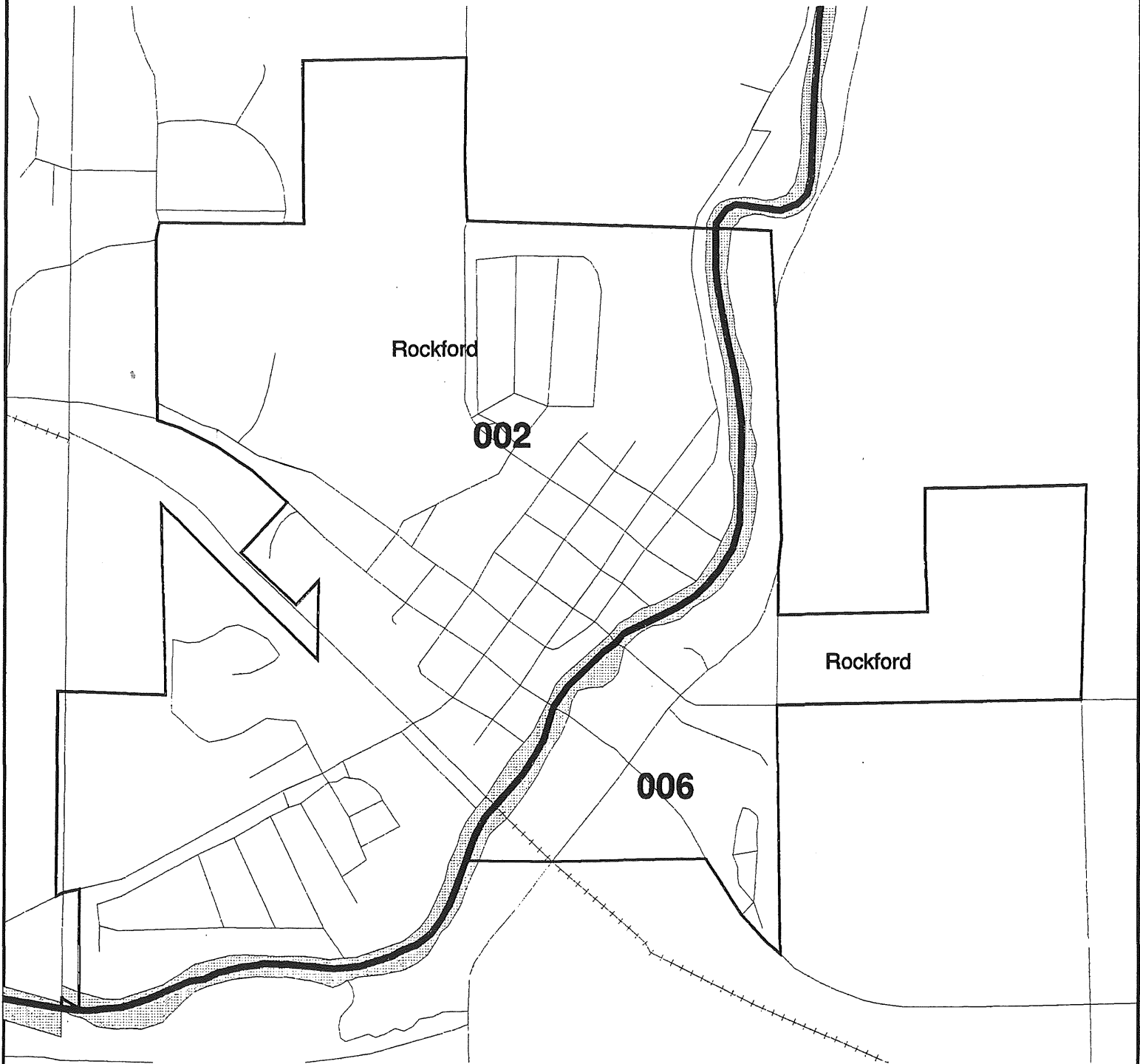
NOTE: This map represents the 1992 congressional districts as ordered by the U.S. District Court, CIV. 4-91-202. For official legal descriptions of congressional boundaries, please refer to the Courts's Order of February 19, 1992.



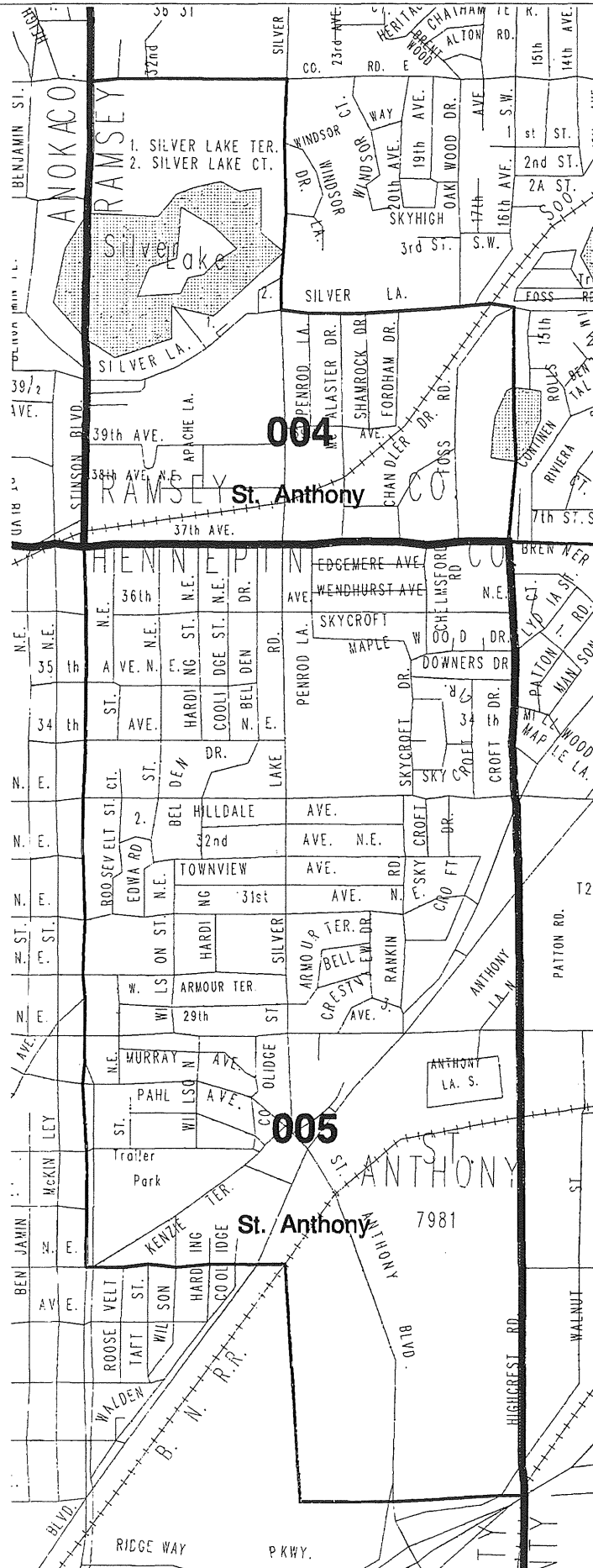
NOTE: This map represents the 1992 congressional districts as ordered by the U.S. District Court, CIV. 4-91-202.
For official legal descriptions of congressional boundaries, please refer to the Courts's Order of February 19, 1992.



NOTE: This map represents the 1992 congressional districts as ordered by the U.S. District Court, CIV. 4-91-202. For official legal descriptions of congressional boundaries, please refer to the Courts's Order of February 19, 1992.



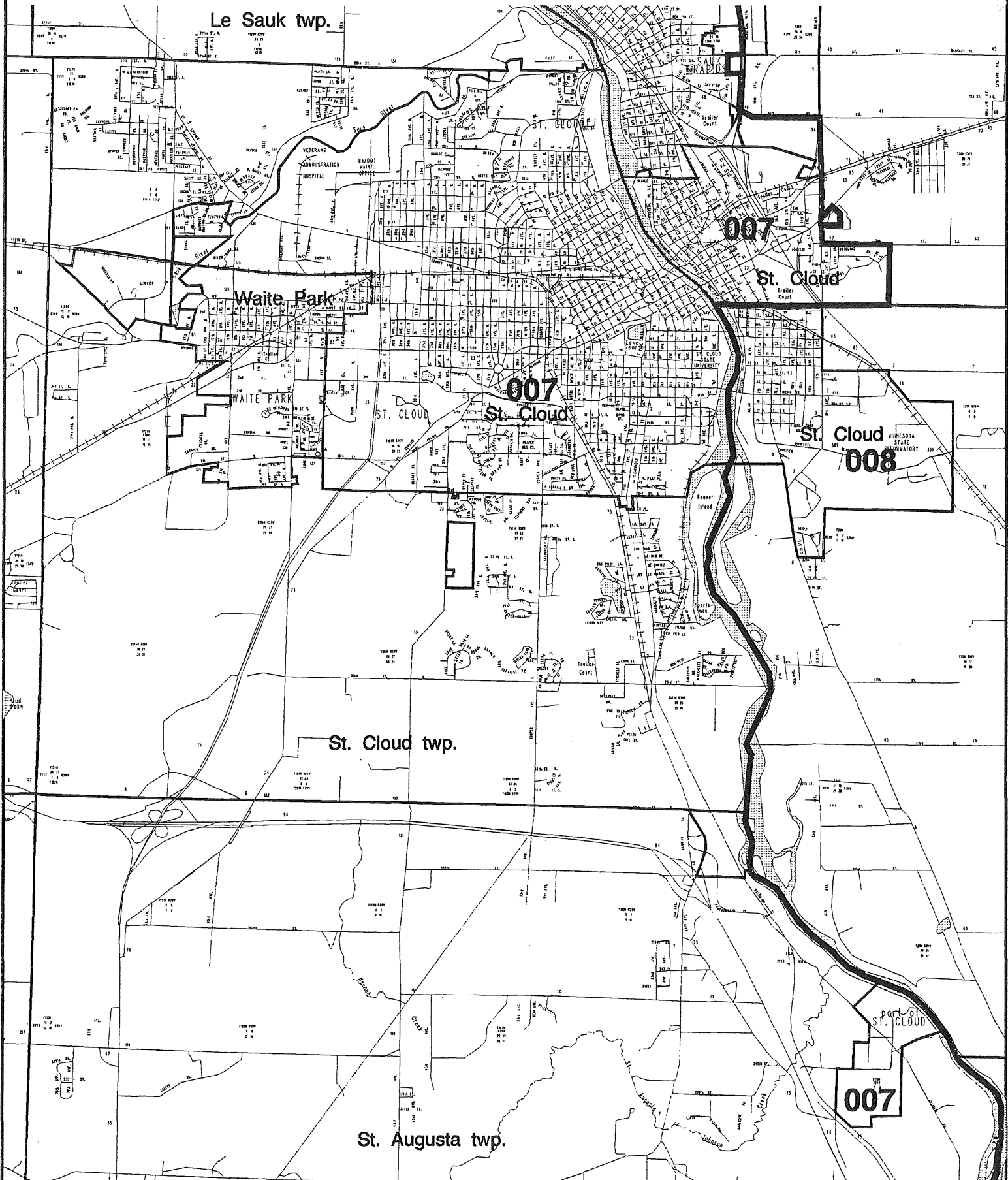
NOTE: This map represents the 1992 congressional districts as ordered by the U.S. District Court, CIV. 4-91-202. For official legal descriptions of congressional boundaries, please refer to the Courts's Order of February 19, 1992.



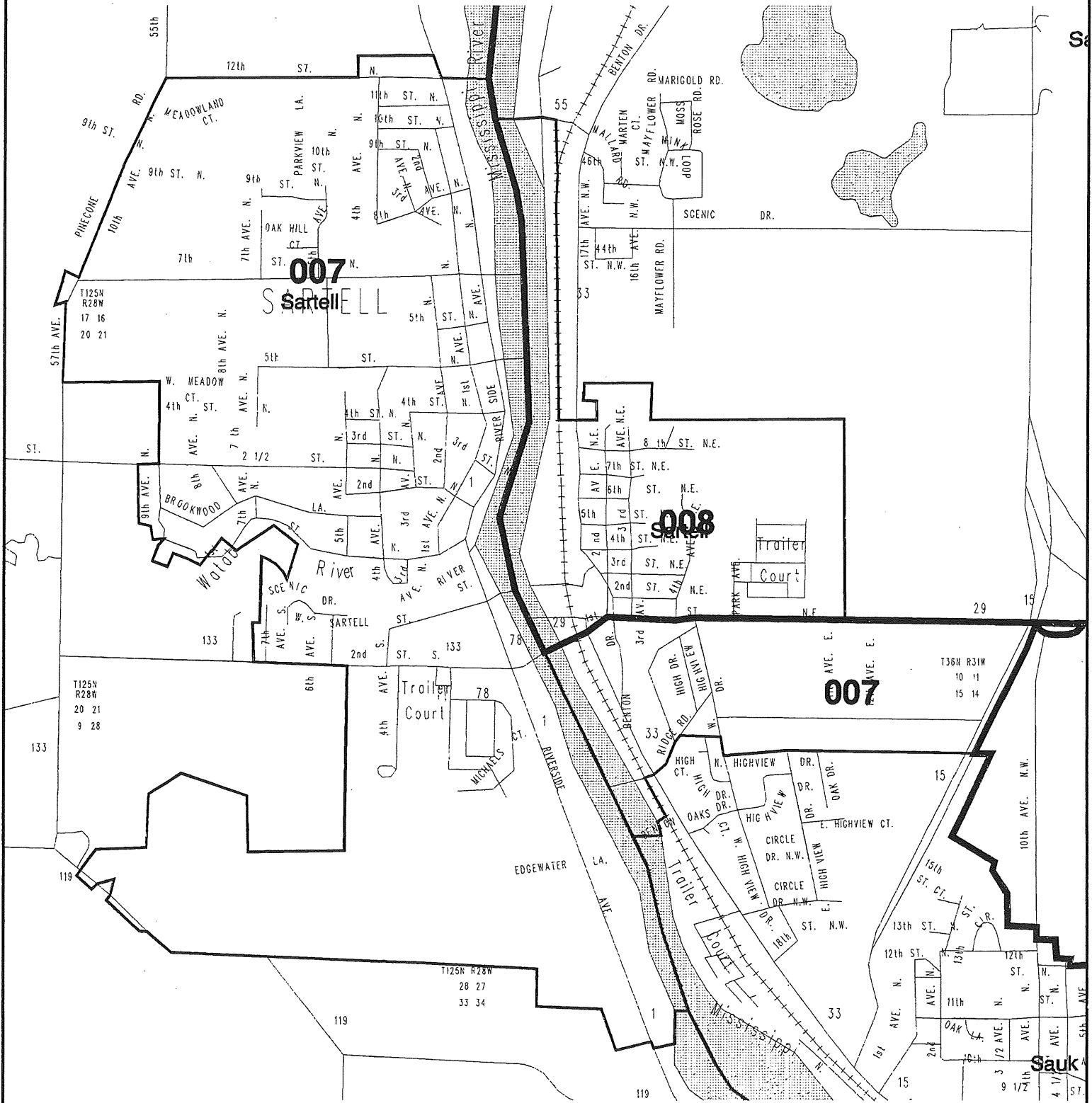
NOTE: This map represents the 1992 congressional districts as ordered by the U.S. District Court, CIV. 4-91-202. For official legal descriptions of congressional boundaries, please refer to the Courts's Order of February 19, 1992.

St. Cloud

1992 Congressional Districts



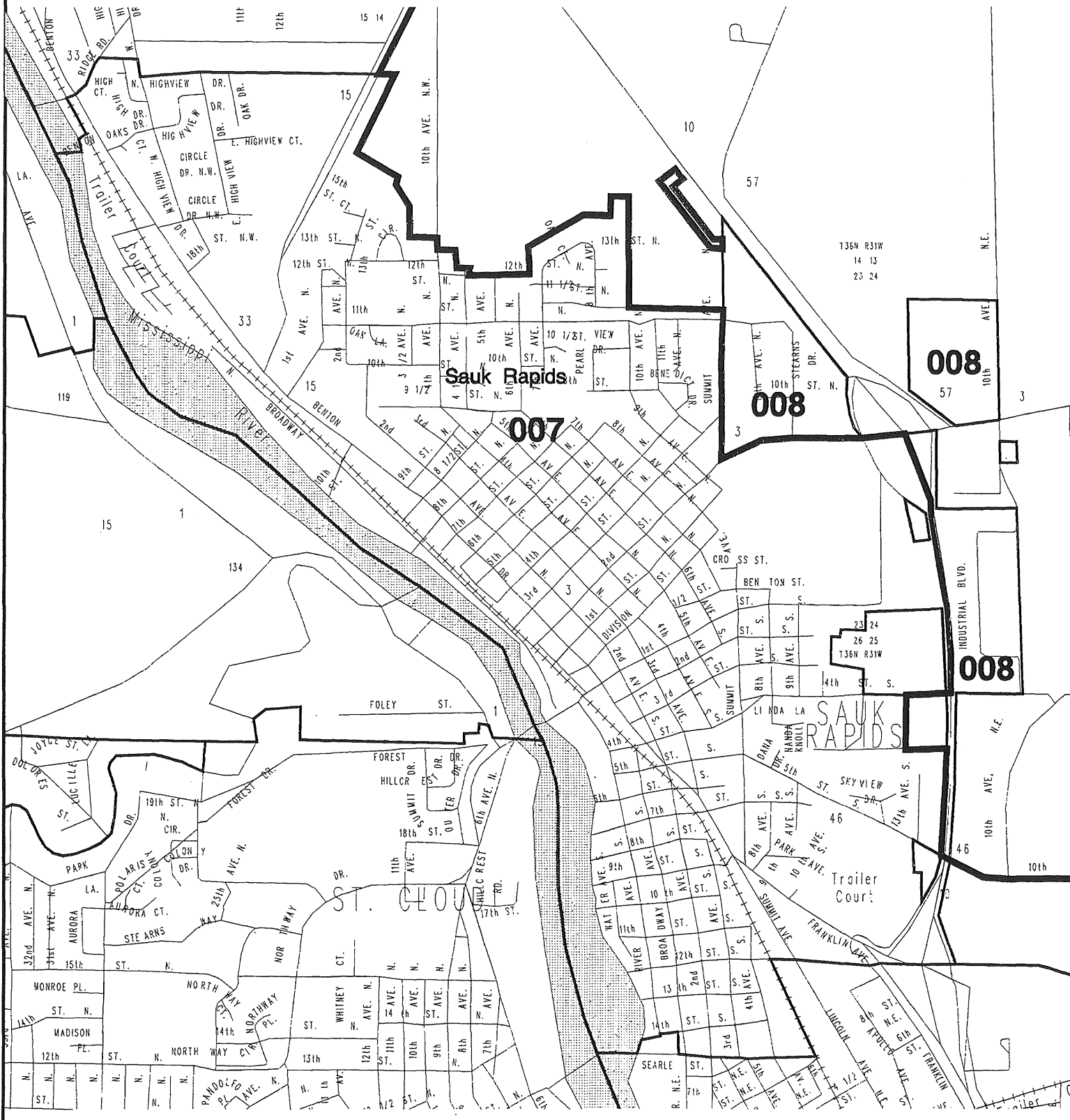
NOTE: This map represents the 1992 congressional districts as ordered by the U.S. District Court, CIV. 4-91-202. For official legal descriptions of congressional boundaries, please refer to the Courts's Order of February 19, 1992.



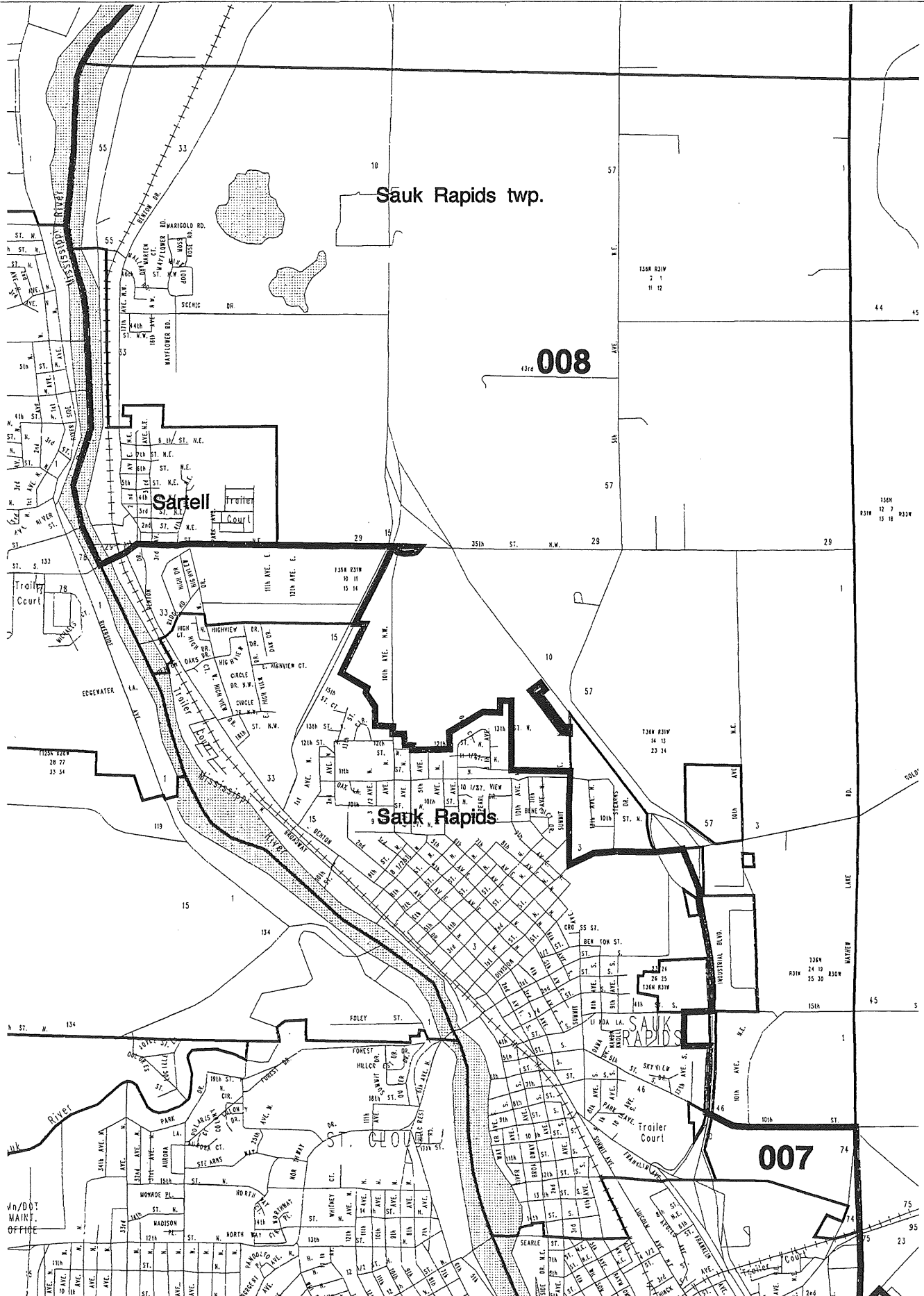
NOTE: This map represents the 1992 congressional districts as ordered by the U.S. District Court, CIV. 4-91-202. For official legal descriptions of congressional boundaries, please refer to the Courts' Order of February 19, 1992.

Sauk Rapids

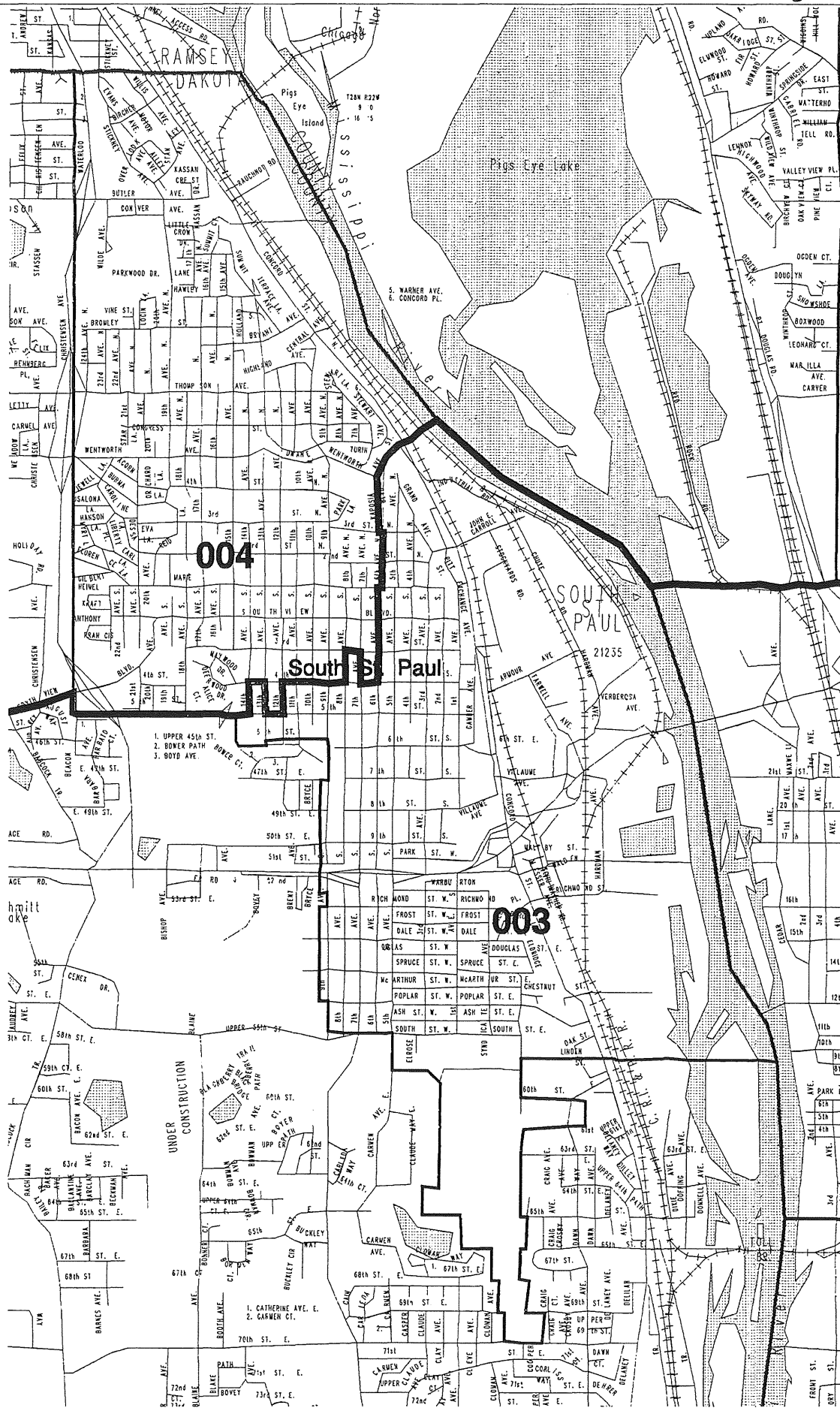
1992 Congressional Districts



NOTE: This map represents the 1992 congressional districts as ordered by the U.S. District Court, CIV. 4-91-202. For official legal descriptions of congressional boundaries, please refer to the Court's Order of February 19, 1992.



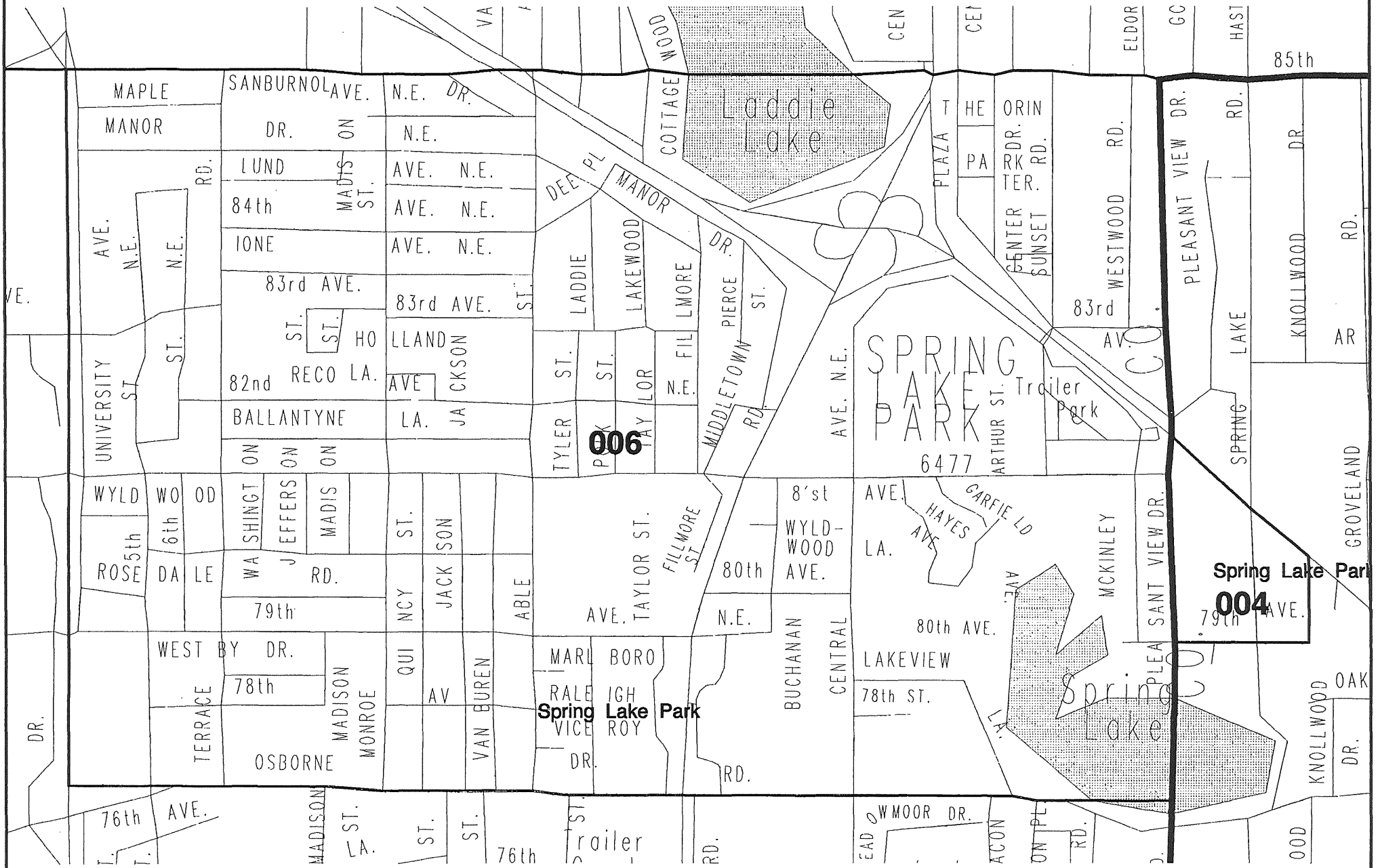
NOTE: This map represents the 1992 congressional districts as ordered by the U.S. District Court, CIV. 4-91-202. For official legal descriptions of congressional boundaries, please refer to the Courts's Order of February 19, 1992.



NOTE: This map represents the 1992 congressional districts as ordered by the U.S. District Court, CIV. 4-91-202. For official legal descriptions of congressional boundaries, please refer to the Court's Order of February 19, 1992.

Spring Lake Park

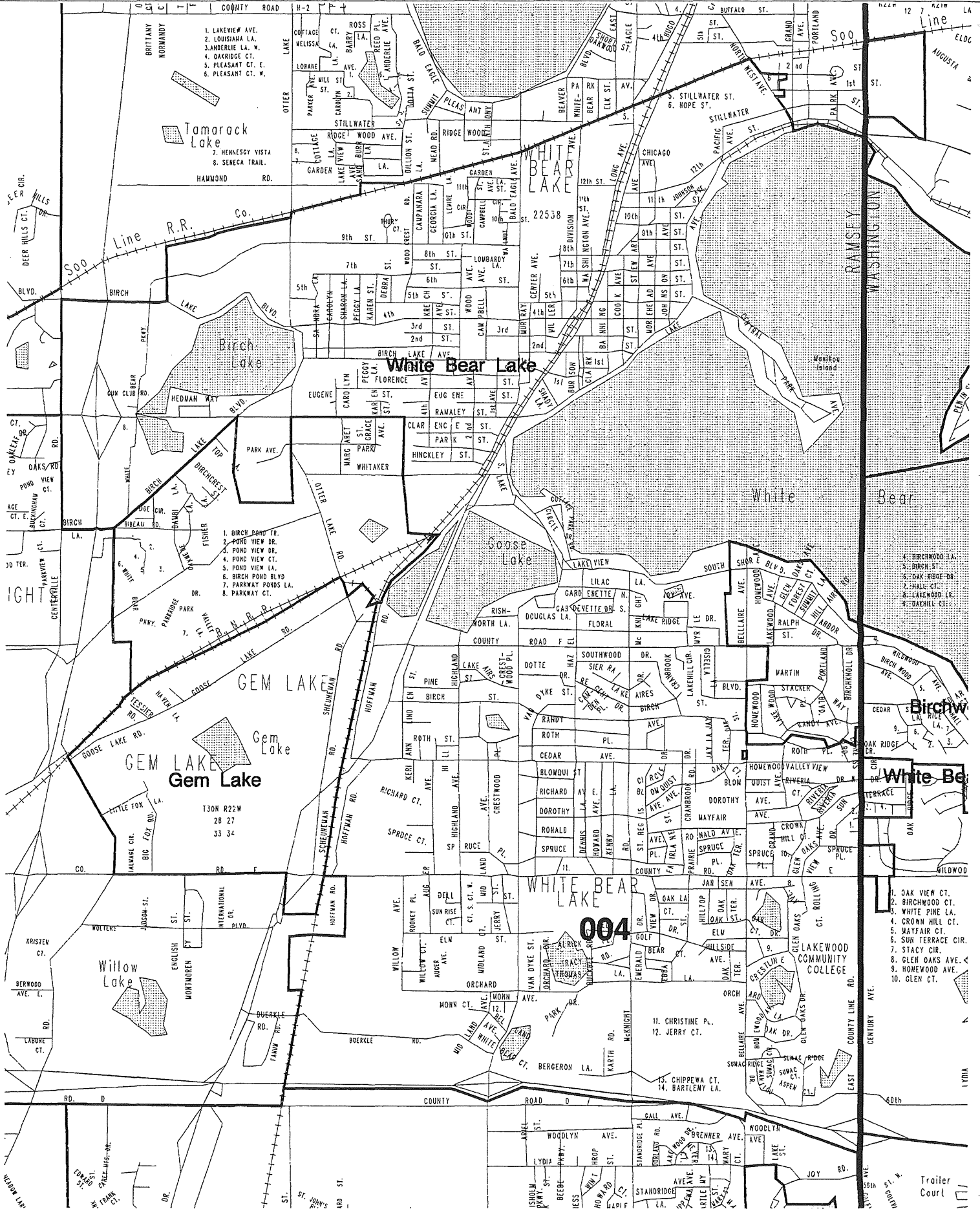
1992 Congressional Districts



NOTE: This map represents the 1992 congressional districts as ordered by the U.S. District Court, CIV. 4-91-202. For official legal descriptions of congressional boundaries, please refer to the Courts's Order of February 19, 1992.

White Bear Lake

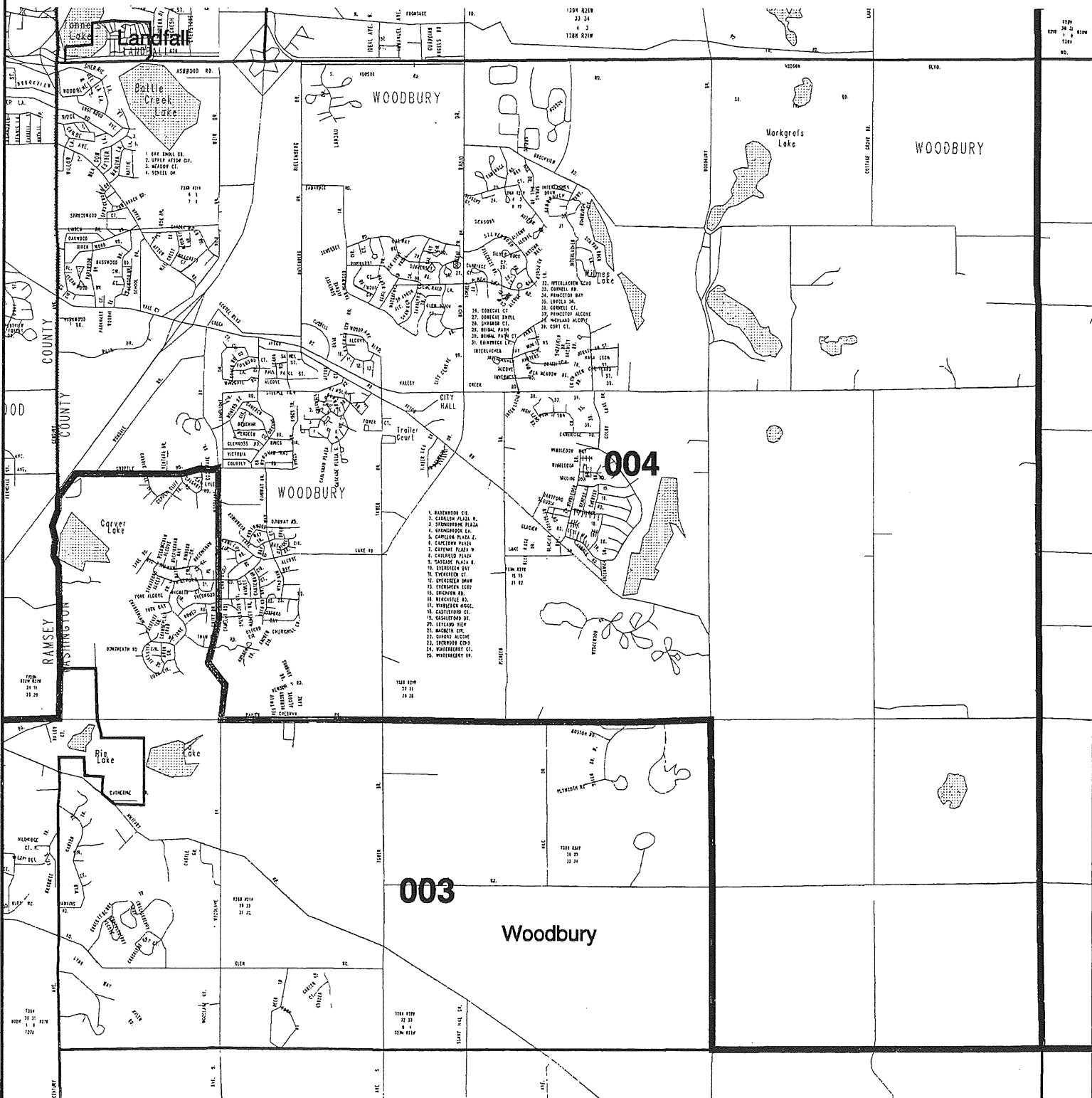
1992 Congressional Districts



NOTE: This map represents the 1992 congressional districts as ordered by the U.S. District Court, CIV. 4-91-202. For official legal descriptions of congressional boundaries, please refer to the Courts's Order of February 19, 1992.

Woodbury

1992 Congressional Districts



NOTE: This map represents the 1992 congressional districts as ordered by the U.S. District Court, CIV. 4-91-202. For official legal descriptions of congressional boundaries, please refer to the Courts's Order of February 19, 1992.

