

DLW

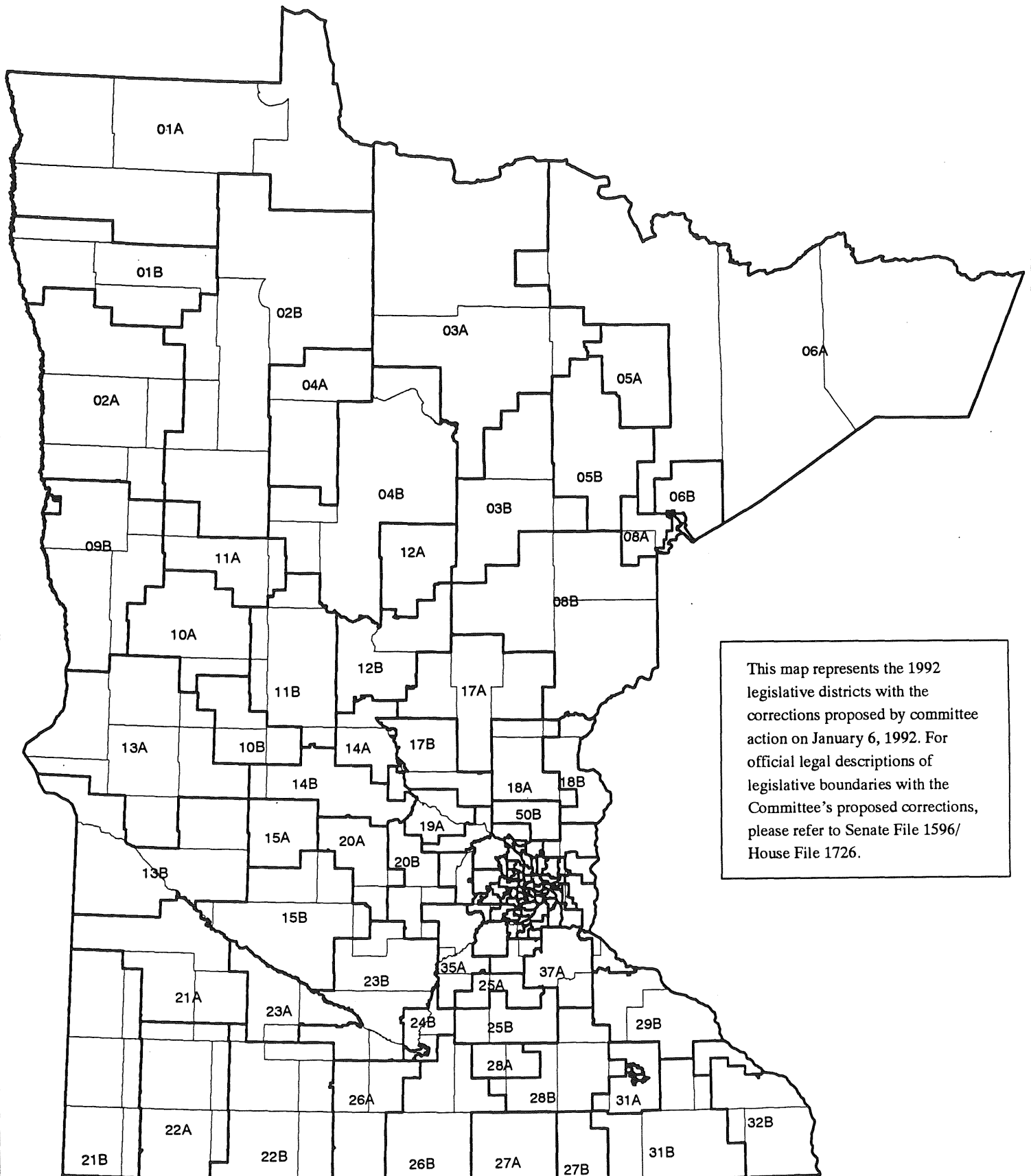
LEGISLATIVE PLAN

**Laws 1991, Chapter 246
as amended by
S.F. No. 1596/H.F. No. 1726**

January 7, 1992

1992 Legislative Districts

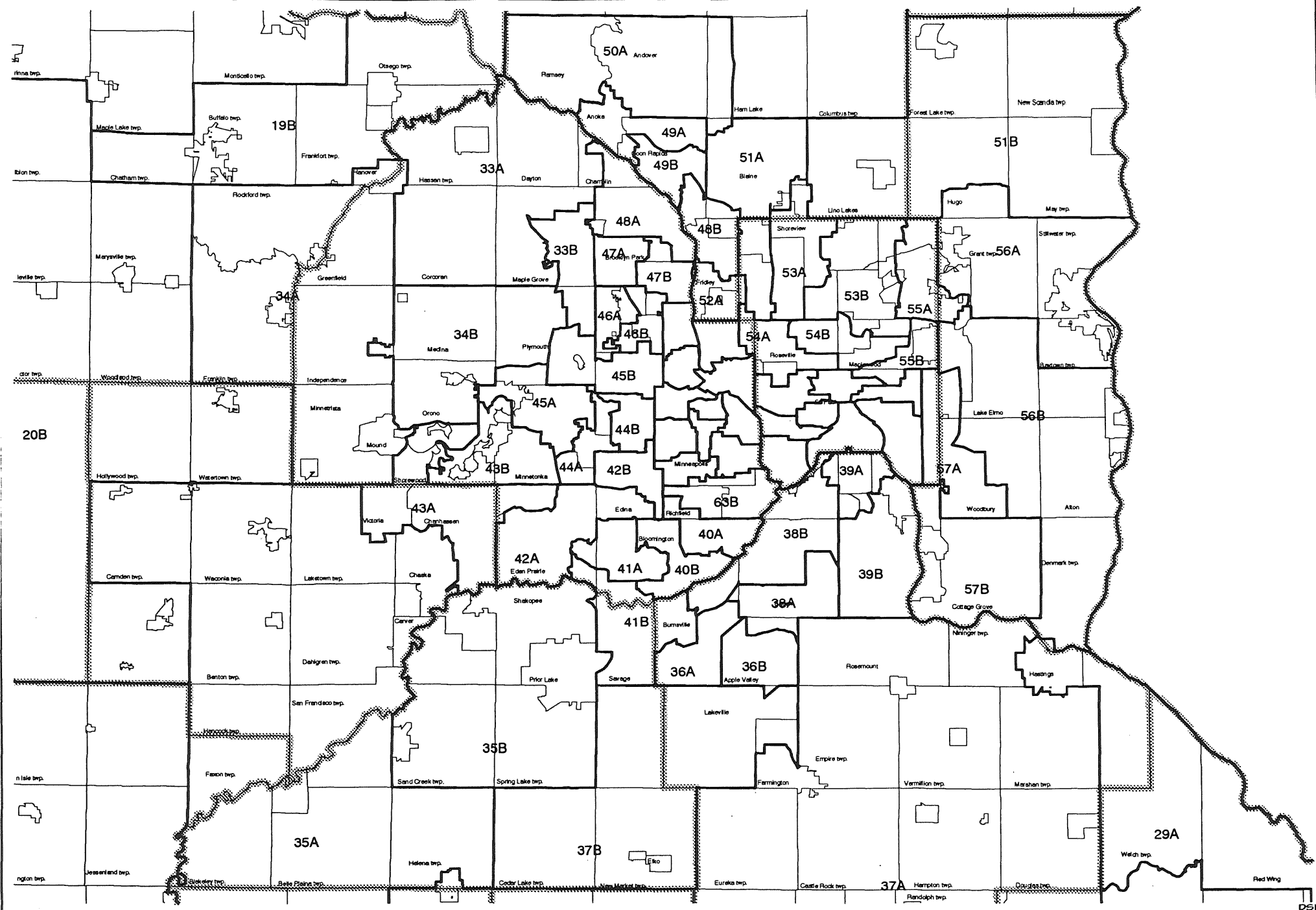
Laws 1991, Chapter 246, as amended by SF1596/HF1726



This map represents the 1992 legislative districts with the corrections proposed by committee action on January 6, 1992. For official legal descriptions of legislative boundaries with the Committee's proposed corrections, please refer to Senate File 1596/ House File 1726.

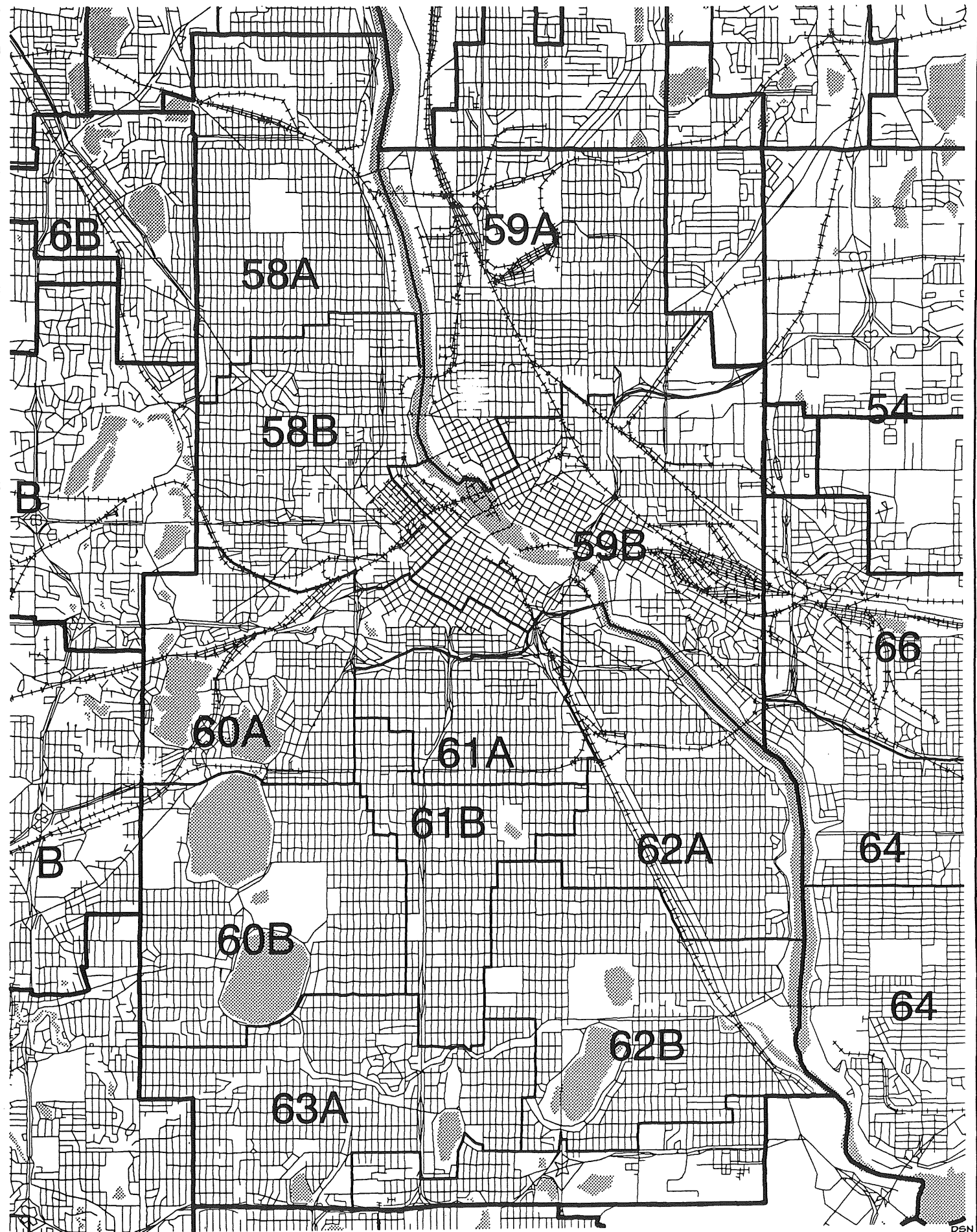
1992 Legislative Districts

Metro Area



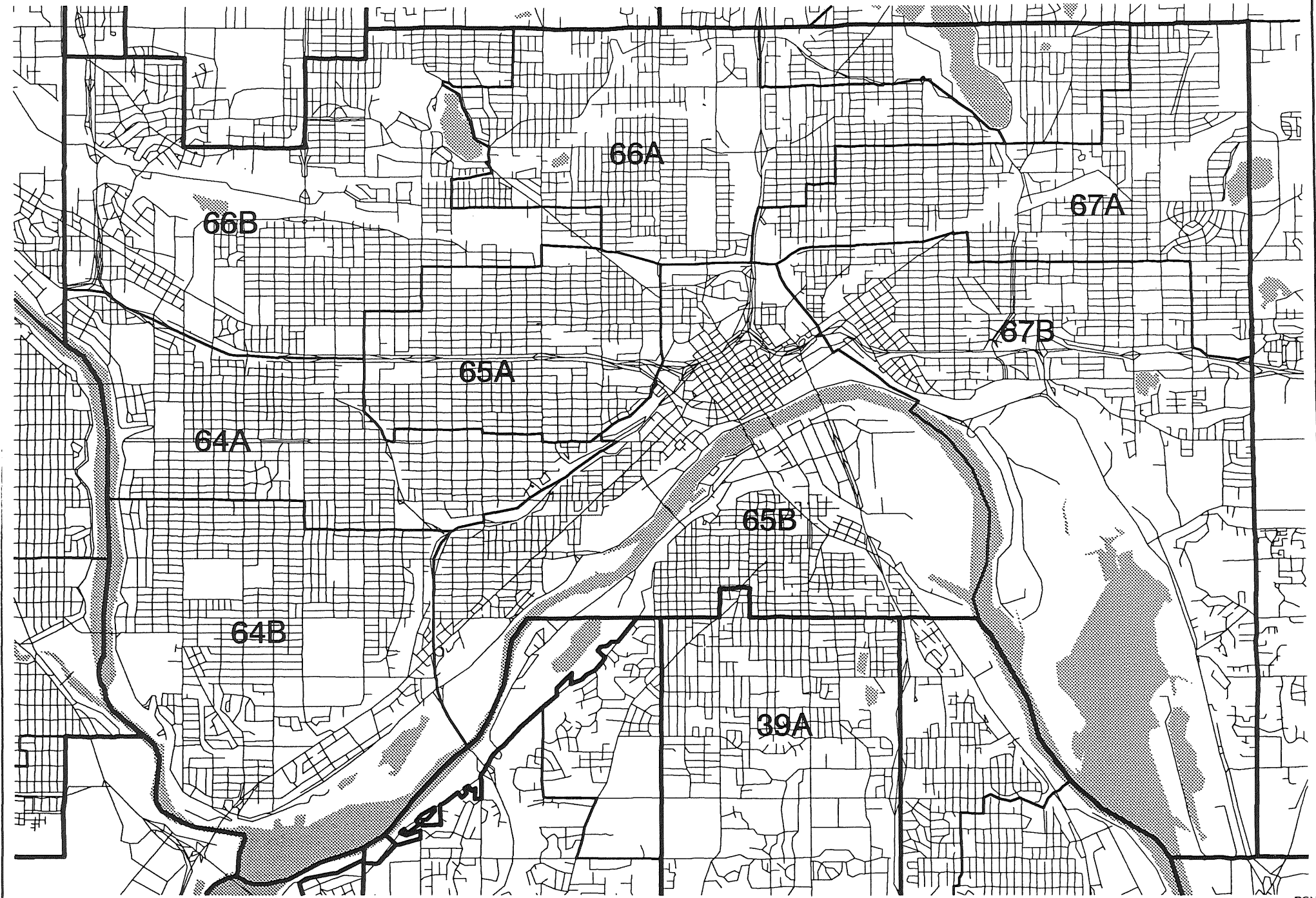
This map represents the 1992 legislative districts as proposed by committee action on January 6, 1992. For official legal descriptions of the legislative boundaries with the proposed corrections, see SF1596 - HF1726.

Series 2 - January 1892



1992 Legislative Districts

St. Paul



This map represents the 1992 legislative districts as proposed by committee action on January 6, 1992. For official legal descriptions of the legislative boundaries with the proposed corrections, see SF1596 - HF1726.

Series 2 - January 1992

DSN

Senate Counsel & Research

G-17 STATE CAPITOL
ST. PAUL, MN 55155
(612) 296-4791
FAX (612) 296-7747

Senate

State of Minnesota

January 6, 1992


COUNSEL

PETER S. WATTSON
JO ANNE ZOFF SELLNER
JOHN C. FULLER
DANIEL P. MC GOWAN
KATHLEEN E. PONTIUS
ALLISON WOLF
ELIZABETH V. RICE
BEVERLY CADOTTE OWEN
MICHAEL SCANDRETT
GEORGE M. MC CORMICK
HANS I. E. BJORNSON
MARTHA N. O'TOOLE

LEGISLATIVE ANALYSTS

WILLIAM RIEMERMAN
DAVID GIEL
MARK L. FERMANICH
GREGORY C. KNOPFF
PATRICK J. MC CORMACK
MARK R. MISUKANIS
JACK PAULSON
JILL M. SCHULTZ
CHRIS L. TURNER
MAJA WEIDMANN

To: Senator Lawrence J. Pogemiller
Representative Peter Rodosovich

From: Peter S. Wattson, Senate Counsel 
296-3812

Subj: Technical Corrections to Legislative Districts
S.F. No. 1596 - First Engrossment

Introduction

S.F. No. 1596/H.F. No. 1726 makes many small corrections to the legislative redistricting plan enacted last May as S.F. No. 1571, Laws 1991, chapter 246. It is in the form of a Revisor's bill to completely rewrite chapter 246, in order to improve its style and form and to show the entire law in one document, even though many districts are not changed at all.

Before I describe what is in the bill, I should remind you of the process through which chapter 246 was created and why this bill is necessary.

Chapter 246 was the result of the Legislature's decision to enact a redistricting plan at the first possible time, rather than at the last possible time as had been done in the past. But why did the Legislature want to pass the redistricting bill in 1991?

In the fall of 1987, the Legislative Coordinating Commission had appointed a Subcommittee on Redistricting to develop the necessary computer system to redistrict the state following the 1990 census. The Subcommittee developed a timetable for redistricting, hired staff, acquired the necessary hardware and software, and generally prepared the Legislature to begin work as soon as the census counts arrived, which was scheduled for April 1, 1991. Everyone assumed that it would not be possible to begin drawing plans before the middle of May, and that redistricting would have to wait until the 1992 session. But when the

Senator Lawrence J. Pogemiller
Representative Peter Rodosovich
January 6, 1992
Page 2

counts arrived on February 21, 1991, five weeks ahead of schedule, the opportunity presented itself for the Legislature to draw a plan during the 1991 session, instead of waiting until 1992.

During our hearings on standards for redistricting plans in March and April, Common Cause, the League of Women Voters, the Association of Minnesota Counties, and the League of Minnesota Cities all urged the Legislature to pass a redistricting bill in 1991 so that the process of redrawing local precincts, wards, and county commissioner districts could be completed by January of 1992, well before the precinct caucuses. I knew there had been great trouble and pain for candidates, local election officials, and voters when legislative redistricting had not been completed until June 2, 1972, and March 25, 1982. You knew that the earlier the district boundaries were known the easier it would be to mount a challenge to an incumbent, but you were willing to take that risk in order to serve the public interest in a less chaotic process. You also figured it might be easier to produce a political agreement in the crucible of the 1991 session than over a leisurely interim of negotiations.

The gold that flowed from the crucible of May 1991 was the political agreement on the content of the plan, firmly set so that everyone had 17 months to plan for the election in November 1992 and the staff had all interim to proof the bill. The dross is the technical corrections that need to be made.

What aspects of the process by which this political agreement was so swiftly reached caused the technical errors to appear in chapter 246?

When the legislative leadership decided to try to pass a plan during the 1991 session, they set a schedule that called for negotiations among the members on the shapes of the legislative districts to be completed by May 10, in order to allow time to draft the bill and pass it before the Legislature adjourned May 20. On May 10, the first of the completed districts were given to the Revisor of Statutes. The Revisor assigned a team of attorneys to work around the clock so that the bill could be introduced by Tuesday, May 14, read on three different days in each house and passed by Saturday, May 18, in order to avoid the crush of legislative business on May 20.

A redistricting bill is a lawyer's way of describing in legal terms the territory legislators see on a map of legislative districts. The legislators make their decisions on a redistricting plan primarily by looking at maps of a proposed district and deciding whether the proper territory, with which they are already familiar, is in or out. The size of a district is dictated by census bureau population counts, but its shape is determined by the members in consultation with each other. When the members have agreed on the shape of a district and staff has verified that the population of the district is within the two-percent standard, the plan for that district is final and the map is given to a lawyer to draft the legal description.

Senator Lawrence J. Pogemiller
Representative Peter Rodosovich
January 6, 1992
Page 3

The lawyer has had no input into where the district lines run, so if the lawyer can't figure out from the map where the lines are supposed to run, the lawyer must consult other maps or the caucus staff who drew the redistricting maps, or both, to find out what the members had intended. That consultation can be quick, but it can also require many conversations and a lot of checking back and forth.

The weakest link in our redistricting computer system has been its inability to produce adequate map annotation, that is, the names of the counties, cities, and towns throughout the state, as well as the names of highways, streets, rivers, creeks, drainage ditches, and power lines that local governments use for their precinct boundaries. Our Precision Image plotter is excellent at showing precisely where the edge of each legislative district falls on our redistricting maps, but when the Revisor began to draw the legal descriptions for the districts in Greater Minnesota there was no annotation on the state map showing the names of the counties, cities, and towns within each district. Later, when the Revisor began drafting the descriptions of districts in the seven-county metropolitan area, Charles McCarty, the system administrator, obtained annotation from the Minnesota Department of Transportation that made it possible to draw legal descriptions along state highways and city streets. Annotation to perfectly match our census bureau geography was not yet available, so there were many places where it was not clear from the MnDOT annotation which name belonged to a given city or street. The Revisor was diligent and swift in consulting a variety of other maps to determine the names to use in the bill, but there simply was not time to get everything perfect.

The first draft of the bill was introduced on May 14 with only the first district and the repealer of the old districts. The remaining districts were added by a delete-everything amendment in committee on May 15. The process of carefully proofing that draft to correct even the smallest errors began at that time and continued throughout the interim between the 1991 and 1992 sessions. S.F. No. 1596 is the product of that proofing effort.

Plan Summary

There are no significant changes to the plan as shown in the plan summary. For example: the overall range of the plan remains at 3.42 percent for the Senate and is reduced from 3.93 percent to 3.91 percent for the House; the average deviation is reduced from 0.66 percent to 0.65 percent for the Senate and from 0.92 percent to 0.91 percent for the House. The percentage of minority population in the three senate districts and three house districts with the largest minority populations remains the same.

There are no actual changes in the incumbents who are paired or in the number of DFL or IR incumbents who are paired. New information shows that the May 16 list of House incumbents paired was in error. Why did this happen? Incumbent residences were

not entered into the redistricting computer system until July. The information now available shows that in district 28B, Representative Hartle is paired with Representative Sviggum, rather than with Representative Richard Anderson; and in district 48A, Representative Weaver is paired with Representative Schreiber.¹

There is no way to compare the corrected plan with the original plan regarding the number of political subdivisions that are split, since the political subdivision splits report did not work until after the legislative session had adjourned.

The Biggest Corrections

Wayzata

The biggest single correction in the plan, as measured by the size of the population and territory affected, is to clarify that the city of Wayzata, with a population of 3,806, was not intended to be in senate district 43. Why is this necessary? S.F. No. 1571 and its House companion, as reported out of committee, listed Wayzata in senate district 43. Representative Abrams then pointed out that Wayzata was contiguous to the rest of the cities in district 43 only by the waters of Lake Minnetonka and suggested that it be put into senate district 45 instead. I was instructed to prepare an amendment for the floor of the Senate to put Wayzata into senate district 45 and replace it with a corresponding population from the city of Minnetonka, as determined by Redistricting Committee staff. After the amendment was adopted by the Senate, I realized I had neglected to take Wayzata out of district 43. This left Wayzata in two districts, something obviously not intended by anyone. I prepared an amendment to take it out of district 43, and the amendment was included in the Revisor's bill that passed the Senate, but midnight of the last day arrived as the Revisor's bill was being considered by the House of Representatives, and the House was compelled to adjourn without passing the bill.

Chatham

The second biggest correction is to clarify that Chatham Township, with a population of 858, was intended to be in house district 19B, rather than 19A. Why is this necessary? In earlier plans, Chatham Township had been included in house district 20B, and the maps shown to members and distributed on the floor of the Senate and the House, showed it in district 20B. However, when S.F. 1571 and its house companion were amended in committee, Chatham Township was put into senate district 19. Why was that done? So that the population of district 19B would not be three people more than two percent below the

¹Representative Weaver has since moved out of district 48A into a district with no incumbent, so that the number of pairs is one less than shown by the redistricting systems's data.

Senator Lawrence J. Pogemiller
Representative Peter Rodosovich
January 6, 1992
Page 5

ideal, as it was before Chatham was added. However, the amendment that moved Chatham Township into district 19 did not say what house district it would be in. The way the bill was written, the normal technique was to describe the "A" house district in detail and say that anything not listed in district A fell into district B. So, normally, not listing Chatham Township would have caused it to fall into 19B, as intended. Unfortunately, in district 19 the bill describes the "B" district in detail, so failure to mention Chatham Township caused it to fall into district 19A, defeating the purpose of moving it from district 20 to district 19. The correction clarifies that it was intended to be in district 19B and avoids violating the two percent standard.

New Hope

The third biggest correction is to put all of the city of New Hope into district 46A. This increases the population of district 46A by 745. This correction was discussed and agreed to while S.F. No. 1571 was being considered in May, in order to comply with the standard that requires the plan to avoid splitting cities, and I recall drafting the necessary amendment to make the correction, but our discussions have not uncovered any explanation why that amendment was not offered.

Rochester

The remaining corrections are too small to be detected on the black and white maps of the plan that were published and distributed to members and the public before S.F. No. 1571 was considered on the floor of the Senate and House (referred to in this memorandum as "the published maps"). They appear on the map only as fly specks, if they can be seen at all. The one of greatest significance, however, is in the city of Rochester. A person with a keen eye and a knowledge of the city boundaries could tell from the map that most of the city was included in senate district 30, whereas the southern part was included in senate district 31. S.F. No. 1571, as reported out of committee, included all of the city of Rochester in senate district 30. This was because the Revisor was not initially given an enlarged map of the city of Rochester and did not notice from the state map the need to cut a portion of the city out. But the population of Rochester is 70,745, or 5,245 more than the ideal, so it must be cut in order to comply with the two percent standard. When this was brought to his attention, the Revisor prepared the necessary amendment based on an enlarged map of the city and included it in the Revisor's bill, which died on the House floor at midnight of the last day.

After the legislature had adjourned, a closer inspection of the Rochester city map revealed more serious errors, both in drafting the bill and in drawing the map. The city of Rochester totally surrounds portions of its neighboring townships of Cascade, Marion, and Rochester. Any district that includes the portions of the city of Rochester that surround

Senator Lawrence J. Pogemiller
Representative Peter Rodosovich
January 6, 1992
Page 6

these "exclaves" of neighboring townships must also include the exclaves in order to comply with the constitutional requirement that senate districts be composed of "convenient contiguous territory." Adding the population of these exclaves, which include 325 people, to the population of the city of Rochester means that more of the city must be cut out to comply with the two percent standard. You had told Senator Brataas, who represents the city of Rochester, that you intended to cut the city on the south, as far up as you needed to in order to bring the population of the remainder within the two percent standard. Moving the southern boundary of district 30 north means that the southern boundary of district 30A must also be moved north. Those are the corrections in this bill.

Other Exclaves

Problems with other exclaves have since been discovered in house district 9A, where the city of Moorhead surrounds portions of the township of Oakport; in house district 14B, where the city of Melrose surrounds a portion of Melrose Township; in house district 24A, where the city of Mankato surrounds portions of Mankato Township and Mankato Township surrounds a portion of the city of Mankato; and in house district 29A, where the city of Hastings surrounds a portion of Marshan Township. Those exclaves create districts with territory that is not contiguous. The corrections in this bill make the territory contiguous.

Please note that the problem of exclaves in Rochester, Moorhead, and Mankato existed in the 1983 plan. Neither the court's order issued March 11, 1982, nor its corrective order issued March 25, 1982, nor the law enacting the court's plan with adjustments, enacted May 19, 1983, nor the legal description first coded in Minnesota Statutes 1984, sections 2.042 to 2.702, accounts for them. In other words, these problems are so small they have not caused any concern for the courts or the legislature for at least the last nine and one-half years. Nevertheless, S.F. No. 1596 corrects them.

Sauk Rapids and St. Cloud

In senate district 16, the city of Sauk Rapids surrounds portions of Sauk Rapids Township. Sauk Rapids Township also surrounds portions of the city of Sauk Rapids. The necessary language to account for these exclaves is included in chapter 246, but the population of house district 16B was more than two percent over the ideal after the exclaves were assigned to their proper districts and the statistics for the plan were recalculated.

I should explain at this point that occasionally the data file that tracks district population totals gets misaligned and displays erroneous district populations on the screen and in printed reports. This occurred with district 16B in May, so the May population summary was in error. After the session adjourned, the error was discovered when the statistics were recalculated in accordance with normal operating procedures. This required

Senator Lawrence J. Pogemiller
Representative Peter Rodosovich
January 6, 1992
Page 7

a change in the boundary between 16A and 16B in the city of St. Cloud, as shown on page 14, lines 26 to 30.

A need to change the boundary between house district 24A and 24B in the city of Mankato arose as a result of including the noncontiguous portions of Mankato Township within the same house district as the city of Mankato. This required the portion of the city of Mankato north of U.S. Highway 14 to be put into house district 24B.

Other Corrections

The remainder of the corrections consist largely of naming cities or portions of cities that were inadvertently omitted from chapter 246 and providing the proper names for the streets, highways, creeks, ditches, and power lines that form the boundaries of the census units on which the plan is built. S.F. No. 1596 also attempts to improve the readability of chapter 246 by consistently listing the names of the cities and towns that compose each district, rather than dividing a county with a line, and by putting them into alphabetical order. All these miscellaneous corrections are described in the following section-by-section summary.

Section-by-Section Summary

Section 1 changes a reference from the session laws to the sections of Minnesota Statutes where the legislative plan will appear.

District 3

The unorganized territory of McCormack Lake is also known by its congressional township number, 59-21. Page 4, lines 5 and 7, clarify that 59-21 is simply another name for the unorganized territory of McCormack Lake and not a separate precinct.

Page 4, lines 6 and 7, clarify that congressional township 62-21 is also known as precinct 62-21 of the unorganized territory of Northwest St. Louis.

Page 4, lines 8 and 9, clarify that West Sand Lake Precinct is congressional township 60-20 and is a part of the unorganized territory of Sand Lake.

District 4

Page 4, lines 32 and 33, clarify that the portion of Itasca County not included in senate district 3 is the unorganized territory of Bowstring Lake.

District 5

When S.F. No. 1571 was drafted, the redistricting database did not include the names of congressional townships 62-17, 59-18, 60-18, and 60-19, whose population was included in senate district 5. Because the names were not included in the database, they did not appear either on maps or on the census units report, so there was no way to name them in the bill. These gaps in the database have since been filled and the names of those units are included on page 5, lines 26 to 35.

District 6B

The townships in district 6B were not originally listed in alphabetical order. The amendment alphabetizes them.

District 7

The redistricting staff has not yet developed the ability to plot a map of the city of Duluth that shows the names of the city streets that form the boundaries of legislative districts. The names that appear in chapter 246 were taken from a precinct map provided by the city of Duluth. On that map it is not possible to read the name of the street that runs from Woodland Avenue to Wallace Avenue and forms the eastern boundary of district 7. The Revisor concluded from the precinct map that it was Buffalo Street. Examination of the Rand McNally map of the city of Duluth suggests that it is St. Marie Street. In August, Charles McCarty added to the redistricting computer system a feature that allows the user to point to a given line segment and ask its name, at least as named by the Census Bureau. Use of that feature confirms that the name of the street is St. Marie Street.

The precinct map provided by the city of Duluth shows a precinct boundary running along 5th Street to 21st Avenue, southerly along 21st Avenue to 4th Street, and westerly along 4th Street to 15th Avenue East. The boundary of district 7 as shown in chapter 246 follows that precinct line. The precinct boundary shown by the Census Bureau in the redistricting database, however, runs along 5th Street to Woodland Avenue, southerly along Woodland Avenue to 20th Avenue East, southeasterly along 20th Avenue East to 3rd Street, and southwesterly along 3rd Street to 15th Avenue East. The boundary of district 7 on redistricting maps therefore follows the Census Bureau's precinct line, rather than the city of Duluth's precinct line. During the proofing process last summer we investigated the possibility of changing the line on the map to follow the city of Duluth precinct line as shown in the law. However, that would upset the population balance between house districts 6B and 7B, so that alternative was rejected in favor of amending the law to agree with the redistricting map.

Senator Lawrence J. Pogemiller
Representative Peter Rodosovich
January 6, 1992
Page 9

District 7B

Last summer, Jeff Cox from the city clerk's office in Duluth called to inquire about the boundary between districts 7A and 7B. He said the boundary appeared to follow Duluth precinct lines, except in some areas he could not decipher. He pointed out that the precinct line does not follow Rudolph Avenue or its extension, Blackman Avenue, or Orange Avenue as shown in the law, but rather Clark House Creek. (The maps given to the Revisor for drawing the legal descriptions in Duluth showed city streets but not rivers and creeks.) Page 7, line 34 to page 8, line 2, correct that error in the law.

Further consultation with Mr. Cox disclosed that the Duluth precinct line then follows 13th Street and its extension across some open space to a continuation of 13th Street. Unfortunately, when the Census Bureau digitized the precinct boundaries, they did not digitize that extension of 13th Street, so it cannot be used as a legislative district boundary. Mr. Cox then visited the site to try to identify the Census Bureau's precinct line but could not find any recognizable visible physical feature that the precinct line may have been run along. Mr. Cox suggested running the legislative district boundary south along 5th Avenue West to 9th Street, and that is what page 8, lines 2 and 3, provide.

The other clarifications to the boundary of district 7B were likewise arrived at in consultation with Mr. Cox, except that the state court pointed out that the boundary between districts 7A and 7B in Duluth runs southeasterly along Rice Lake Road, but it goes easterly along Arrowhead Road for a block or so on the way down.

District 9A

The published maps clearly showed that Moorhead Township was included in district 9A, but it was omitted from the description of district 9A in chapter 246. Page 9, line 14, corrects this error.

As explained on page 6, the city of Moorhead surrounds two portions of Oakport Township and therefore those portions of Oakport Township must be included in the same district as the city of Moorhead. Page 9, lines 15 and 16, make this correction, which affects 23 people.

District 11

One block of Melrose Township containing two people is surrounded by the city of Melrose, as explained on page 6, and therefore must be included in the same district as the city of Melrose, which is in district 14B.

Senator Lawrence J. Pogemiller
Representative Peter Rodosovich
January 6, 1992
Page 10

District 14

The portion of the city of Eden Valley in Stearns County is specifically listed in district 20 and thus must be excluded from senate district 14; otherwise, these 315 people would be included in two districts.

District 14B

As explained on page 6 and in District 11, one block of Melrose Township containing two people is surrounded by the city of Melrose and thus must be included in the same district as the city of Melrose.

District 16

There is more than one portion of the city of Sauk Rapids surrounded by Sauk Rapids Township. Therefore, the reference on page 14, lines 4 and 5, should be in the plural.

District 16A

33rd Avenue North in St. Cloud does not touch the Sauk River. Therefore, the line that divides house district 16A and 16B must follow an extension of 33rd Avenue from the Sauk River to 33rd Avenue.

Page 14, lines 12 and 13. Second Street Southeast in St. Cloud is also known as County Road 47. The *Benson* plaintiffs alleged that 2nd Street Southeast does not exist, so the court used the name of the county highway.

Page 14, lines 26 to 30, shift enough people from district 16B to 16A in order to bring the population of the two districts within the two percent standard for population deviation.

District 18

All the population of the city of Braham is in Isanti County, all of which is included in senate district 18. There is also a portion of the city of Braham in Kanabec County. This portion has no people but must be mentioned along with the other townships in Kanabec County as part of senate district 18 in order to avoid leaving this unpopulated territory unassigned.

Senator Lawrence J. Pogemiller
Representative Peter Rodosovich
January 6, 1992
Page 11

District 19B

As explained on page 4, the reason for putting Chatham Township into district 19 was to avoid violating the two percent standard in district 19B. The correction clarifies that Chatham Township was intended to be in district 19B, rather than 19A.

District 20

Most of the city of Dayton is in Hennepin County. However, there are 51 people across the river in Wright County. The Wright County portion of the city of Dayton is not mentioned anywhere in chapter 246, but is shown on the published redistricting maps in senate district 33. It thus must be excluded from the portion of Wright County that is included in senate district 20.

District 23A

The city of Cobden was always included in house district 23B, as shown on the published maps. I don't know why chapter 246 shows it in house district 23A, but page 19, line 32, strikes it from 23A, thus causing it to fall into 23B.

District 24

The North Mankato city clerk had said the TIGER file was in error, that there was no part of North Mankato in Blue Earth County, so that block was not mentioned in the bill. Further research shows the TIGER file to be correct - one block of North Mankato containing a garbage dump is in Blue Earth County - so the city must be added to the bill.

District 24A

The city of Mankato, plus the city of Skyline and South Bend Township, is just the right population for a house district. Unfortunately, the city of Mankato surrounds portions of Mankato Township containing 102 people. Those people must be included in the same house district as the city of Mankato in order for the house district that contains the rest of Mankato Township to be composed of contiguous territory. The same thing is true of those portions of the city of Mankato, containing four people, that are surrounded by Mankato Township. When these exclaves have been properly assigned, the population of house district 24A is more than two percent above the ideal, requiring a portion of the city north of U.S. Highway 14, containing 205 people, to be put into house district 24B.

District 25

Most of the city of Elysian is in Le Sueur County, but there is a portion in Waseca County that contains two people. The correction puts those two people into the same district with the rest of the city of Elysian in order to avoid splitting the city along the county line.

District 26

Putting the Waseca County portion of the city of Elysian into senate district 25 requires that it not be included in senate district 26. The correction adds the necessary reference to avoid assigning those two people in Elysian to two districts.

District 29

According to the TIGER file, a portion of Marshan Township containing 71 people is surrounded by the city of Hastings and must be included in the same district as the city of Hastings in order to avoid it being part of another district composed of territory that is not contiguous. (Barbara Thompson, the Hastings City Clerk, says the Census Bureau is wrong about this, but the Census Bureau has not yet confirmed the error.)

The city of Hastings contains 15,445 people, of whom 15,440 live in Dakota County in district 29. Page 22, lines 34 and 35, put the five residents of Hastings who live in Washington County into district 29 and make the city whole.

District 30

As explained on page 5, the townships of Cascade, Marion, and Rochester contain noncontiguous parcels that are surrounded by the city of Rochester and must be included in the Rochester district in order to avoid having a district composed of territory that is not contiguous. The portions of the city of Rochester and Rochester Township described on page 23, lines 14 to 30, contain 5,810 people, who must be cut out of district 30 in order to bring its population within the two percent population standard.

District 30A

The boundary line between district 30A and 30B is moved north within the city of Rochester far enough to divide district 30 into two house districts that are each within about one percent of the ideal size.

Senator Lawrence J. Pogemiller
Representative Peter Rodosovich
January 6, 1992
Page 13

District 33

Page 25, lines 29 and 30, put the portions of Hennepin County included in senate district 33 into alphabetical order.

Page 25, lines 35 and 36, conform the name of County Road 47 to the nomenclature that refers to highways as "Interstate Highway," "U.S. Highway," "State Highway," or "County Road."

Page 26, lines 7 and 8, clarify that the Wright County portion of the city of Dayton is included in senate district 33 along with the Hennepin County portion of the city of Dayton.

District 33B

101st Avenue North does not intersect with the eastern boundary of the city of Plymouth, which is far away. It intersects with the eastern boundary of the city of Maple Grove (as one might expect in the case of a line dividing the city of Maple Grove). This correction is found on page 26, line 17.

A closer inspection of the map of house district 33B discloses that the boundary does not follow 97th Avenue North but is rather slightly south of it. The census block maps show that the boundary is a power line. I confirmed that by driving out to the site and following the power line from Zachary Lane to the extension of Xenium Lane.

Page 26, lines 24 to 29. The Court found some problems with the description of the boundary between districts 33A and 33B in Maple Grove. Further inspection of the redistricting maps, the Hudson and Gousha maps, and a visit to the site show a need for corrections in addition to the ones the Court found. The boundary goes westerly along County Road 30 until it hits the interstate highway. The bill refers to the highway as I-494, but it is really I-94 at that point. The line follows I-94 southeasterly until it intersects with Weaver Lake Road (County Road 109). The road does not intersect directly with Fish Lake, but with a creek that flows into Fish Lake. The boundary, which is a Maple Grove precinct boundary, then follows the eastern shore of Fish Lake to a boat launch at Fish Lake Regional Park. The boundary runs up to Timber Crest Drive along a hiking trail west of Fernbrook Lane, which is merely a cul-de-sac along Timber Crest Drive and does not go near the shore of the lake. Where the boundary later goes north from Timbercrest Drive to 73rd Avenue North, it follows Maplewood Drive, which on older maps is named "Zinnia." Finally, 73rd Avenue North does not cross I-494, so it must be extended to meet the highway. None of these name changes move the boundary; rather, they describe more accurately the boundary you saw on the maps last May.

Senator Lawrence J. Pogemiller
Representative Peter Rodosovich
January 6, 1992
Page 14

District 34

Page 27, lines 3 to 8, list the cities in Hennepin County that are included in senate district 34 in order to make the law easier to decipher.

The city of Hanover has portions in both Hennepin County and in Wright County and both need to be mentioned as a part of senate district 34.

District 34B

The published maps of the legislative plan for the metropolitan area stopped at the Hennepin County border and did not show to what district the neighboring portions of Wright County had been assigned. The large color maps displayed in committee and on the floor, however, made clear that the Wright County portions of senate district 34 were assigned to house district 34A rather than to house district 34B, as shown on page 27, lines 13 and 14.

Most of the city of Rockford is in Wright County. However, the Hennepin County portion of the city of Rockford is surrounded by the city of Greenfield in district 34A and is not contiguous to the Hennepin County cities in 34B. Page 27, line 17, clarifies that it is in district 34A, as shown on the published maps.

District 35

The city of New Prague in Scott County is specifically listed as a part of senate district 25. Therefore, the senate district 25 portion of Scott County must be excluded from the portion of Scott County included in senate district 35 in order to avoid it being counted twice.

District 36

Page 28, lines 10 to 12. West 138th Street in Burnsville, which is the boundary between districts 36A and 41B, does not intersect with West 140th Street, but rather is connected to it by James Avenue.

Page 28, lines 21 to 25. In the city of Apple Valley, the line between districts 36B and 38A runs along State Highway 77 until it hits Johnny Cake Ridge Road. It then follows various streets and their extensions until it hits Diamond Path. The line follows what was the proposed route of new County Road 38. According to Jeffrey W. Weldon, Assistant to the Administrator of Apple Valley, County Road 38 has now been constructed and was opened for traffic during the summer of 1991. He suggests that referring to the line as

Senator Lawrence J. Pogemiller
Representative Peter Rodosovich
January 6, 1992
Page 15

"County Road 38" would be more clear than the streets and extensions that were described in chapter 246.

District 36A

In the 1983 legislative plan, the city of Lakeville was included in house district 36B. The amendment on page 28, line 36, reverses the numbering of house districts 36A and 36B to keep that portion of Lakeville in district 36B rather than changing its number to 36A.

District 37

A portion of the city of Burnsville in Dakota County is included in senate district 41 and therefore must be excluded from the portion of Dakota County that is included in senate district 37, lest it be counted twice.

District 37B

The maps given to the Revisor to draft the legal description for house district 37B did not show rivers and creeks. The boundary that splits the city of Farmington runs along a precinct line and further investigation of the census block maps shows that precinct line to be a river rather than an extension of the boundary of the city of Farmington. The name of the river, according to the Census Bureau, is the north branch of the Vermillion River.

District 38

The line being described on page 30, lines 4 to 13, is a line that splits the city of Burnsville. The northern boundary of Dakota County at that point is also the northern boundary of the city of Burnsville. The purpose of the amendment on page 29, line 5, is to make it more obvious where the line begins.

The line that splits the city of Mendota Heights begins at the northern boundary of the city of Mendota Heights and follows that boundary southwesterly to Wachtler Avenue. The city boundary follows State Highway 13 in some places but departs from it in others. The amendment on page 30, lines 15 to 17, begins the split at the intersection of Wachtler Avenue and the northwestern boundary of the city of Mendota Heights in order to clarify that the municipal boundary has been followed until it gets to Wachtler Avenue.

Senator Lawrence J. Pogemiller
Representative Peter Rodosovich
January 6, 1992
Page 16

District 38A

Under the 1983 legislative plan, the city of Burnsville is in house district 38A. The amendment on page 30, lines 24 to 26 and 33 to 34, reverses the numbering in the 1991 plan in order to avoid changing the current district number for those people in Burnsville.

On page 31, lines 1 to 3, a closer inspection of the redistricting maps shows that the district boundary in Burnsville runs along State Highway 149 rather than the Soo Line railroad tracks just a few feet away.

District 39A

On page 31, lines 22 to 24, a closer inspection of the map of district 39A shows that the boundary between 39A and 39B turns at an extension of 3rd Street South rather than a block further north on Southview Boulevard. This is the 1983 house district line.

On page 31, line 33, an inspection of the redistricting map shows that Babcock Trail East does not cross Interstate Highway 494; rather, it stops on the north side and then continues again on the south side.

District 40

Page 32, line 4, provides for consistency of style by naming the county in which the senate district lies.

District 40A

Page 32, lines 11 and 12, provide for consistency of style by naming the whole cities and portions of cities that are included within the house district.

Page 32, lines 17 to 22, reflect a closer inspection of the redistricting map that shows some very slight jogs in the line that runs primarily along 95th Street but must jog over to 96th Street, since 95th Street does not run all the way to Chicago Avenue. This is the current precinct line.

District 41

District 41B includes parts of Eden Prairie, Bloomington, and Savage, separated by the Minnesota River. The Bloomington Ferry Bridge crosses the river between Bloomington and Savage, but the road from the bridge curves west through Shakopee before returning

Senator Lawrence J. Pogemiller
Representative Peter Rodosovich
January 6, 1992
Page 17

to Savage. The Court would add five empty blocks of Shakopee from district 35B to district 41B to keep all of the road within district 41B. This conforms to the Court's correction.

A closer inspection of the redistricting map shows that the line dividing the city of Bloomington begins at an extension of Irwin Avenue rather than an extension of France Avenue.

District 42

The maps that were given to the Revisor for drafting S.F. No. 1571 did not show power lines. An inspection of the census block maps for Eden Prairie shows that the eastern boundary of senate district 42 follows a power line that extends beyond the end of Concord Drive. I have verified this with a site visit. Reference to other maps shows that the name of the street is not *Noder* Lane but rather *Mooer* Lane. The reference to Homeward *Mills* Road on page 34, lines 12 and 13, is a typographical error. It should read Homeward *Hills* Road. I drove it on my way back from verifying the existence of the power line.

District 42B

Under the 1983 legislative plan and as shown on the published maps of the 1991 plan, the northeastern portion of the city of Edina is in house district 42B. The amendment reverses the number of the house districts in order to avoid changing the current district number.

District 43

All the population of the city of Chanhassen is in Carver County, which is assigned to district 43. The Hennepin County portion of the city of Chanhassen is not mentioned at all in chapter 246. The clarifications on page 35, line 4, and page 35, line 33, put the Hennepin County portion of Chanhassen into the same district as the Carver County portion of the city of Chanhassen in order to avoid splitting the city along the county line.

The city of Eden Prairie is divided into senate districts 41, 42, and 43. Senate district 41 includes that portion of the city of Eden Prairie not included in senate district 42 or 43. Senate district 42 includes that portion of the city of Eden Prairie not included in senate district 43 and lying west and north of a certain line. Unfortunately, chapter 246 does not describe specifically the portion of Eden Prairie that is included in district 43, but rather refers to it as the portion "not included in senate district 42," thus creating a circular definition. The Revisor's bill, which failed to pass, included a specific description of the portion of Eden Prairie in senate district 43, but said that the line went easterly along Valley View Road to Mitchell Road and then northerly along Mitchell Road to Baker Road. My

Senator Lawrence J. Pogemiller
Representative Peter Rodosovich
January 6, 1992
Page 18

site visit to the intersection of Valley View Road, Mitchell Road, and Baker Road confirmed that Mitchell Road stops at Valley View Road and Baker Road begins north of Valley View Road. Therefore, the reference in the Revisor's bill to Mitchell Road was inappropriate and is not included in this bill. The corrections are on page 35, lines 5 to 12.

In the city of Minnetonka, the proper name for the street that is the boundary between senate districts 43 and 45 is Lake Street *Extension* and the road that connects Lake Street Extension with State Highway 7 is *Maple Lane*, rather than *Christy Lane*, as I verified with my first site visit on my way home from the capitol in the early morning hours of May 21.

Chapter 246 describes the portion of the city of Orono in district 43A as "the portion of the city of Orono lying south of the northern shore of Lake Minnetonka along Crystal Bay, Smith Bay, and Browns Bay." The Court describes it as "that portion of the city of Orono lying south of the northern boundary of Spring Park and its extension to the shore of Lake Minnetonka." A closer inspection of the map of the city of Orono shows that the physical feature that divides Orono at this point is a channel between West Arm and Crystal Bay, so this correction substitutes the name of the physical feature for the imaginary line and its extension. The correction is on page 35, lines 24 to 26.

On page 35, line 27, striking the city of Wayzata from senate district 43 leaves Wayzata in only senate district 45, as was explained on page 4.

District 43A

Chapter 246 lists only the cities in Hennepin County that are included in house district 43A. The published maps of the legislative plan clearly show that the Carver County portions of senate district 43 are included in house district 43A. The clarification on page 35, line 31, confirms this.

On page 35, line 36, the southern boundary of Hennepin County is also the southern boundary of the city of Shorewood where it intersects with First Avenue. The amendment substitutes the name of the city for the name of the county since it is the city that is being divided.

Page 36, lines 1 and 2. In the city of Shorewood, the line between districts 43A and 43B runs along First Avenue. According to Marge Christianson, Supervisor of Elections for Hennepin County, the city of Shorewood changed the name of First Avenue to Eureka Road in 1973. This change did not appear on the MnDOT annotation on our redistricting maps, but it does appear on the Hudson Map Company maps, and I confirmed the proper name with a site visit.

Senator Lawrence J. Pogemiller
Representative Peter Rodosovich
January 6, 1992
Page 19

District 44

A closer inspection of the redistricting map shows that the boundary of senate district 44 goes north along Shady Oak Road for a block before hitting the eastern boundary of the city of Minnetonka. The description of the line is clarified on page 36, lines 16 and 17.

Page 36, lines 21 and 22, and lines 35 and 36, provide for consistency of style in describing district A before describing district B.

District 45A

As explained on page 4, when I drafted the floor amendment to add the city of Wayzata to senate district 45, I neglected to take it out of district 43 and I also neglected to assign it to house district 45A where its population requires it to be. This clarification is on page 37, line 19.

District 46

The portion of the city of Golden Valley described on page 37, lines 30 to 36, lies east of the line described, not west of it.

District 46A

Page 38, lines 10 to 12, provide for consistency of style by referring to the names of the cities that are included within the house district.

Page 38, lines 14 to 16, reflect the fact that U.S. Highway 52 has been renamed County Road 81. (You can still pay good money to buy a map of that area that shows the highway as U.S. Highway 52, but more up-to-date maps show it as County Road 81.)

Page 38, lines 17 to 26, change the boundary between districts 46A and 46B in order to put all of the city of New Hope into district 46A, as explained on page 5.

District 47

The redistricting maps for the seven counties in the metropolitan area show streets according to the Census Bureau's TIGER files and street names according to the Department of Transportation's digital mapping file. It's not always possible to clearly associate a name with a street. A review of maps published by the Hudson Map Company and the H. M. Gousha Company show that Pearson Parkway runs all the way from Xerxes

Senator Lawrence J. Pogemiller
Representative Peter Rodosovich
January 6, 1992
Page 20

Avenue to Newton Avenue, and that the annotation for 81st Avenue North is properly associated with a street about a block away.

District 47A

Page 39, lines 12 and 13, and page 39, lines 23 and 24, provide for a consistency of style by referring to the name of the city that is being split.

Page 39, line 19. The boundary between districts 47A and 47B in Brooklyn Park goes south on June Avenue from 82nd Avenue North to 75th Avenue North, but it jogs southwest along Brookdale Drive for a block along the way.

District 48

Page 39, line 36 to page 40, line 4. The boundary between districts 48B and 51A in Blaine follows the proposed right-of-way of State Highway 610 until it hits Central Avenue Northeast. It then jogs south to 89th Street and then goes east until it hits an extension of Hastings Street Northeast. The census block lines follow streets that have since been cut by State Highway 118, so the census blocks straddle the divided highway. The Court would move the boundary north to follow city streets and their extensions across the highway. This would put two people who live north of the highway in the same district with the thousands who live south of the highway. This correction uses the highway as the district line until it gets to an extension of Hastings Street. This splits two census blocks, but leaves those two people in district 51A north of the highway without affecting anyone south of the highway, as confirmed by my site visit.

Page 40, line 10. In the city of Fridley, the boundary between districts 48B and 52A runs southeasterly along East River Road and then easterly along Mississippi Street. According to Brad Field of Anoka County, and as shown on the Hudson map, what appears on the redistricting maps as Mississippi Street, west of University Avenue is really Mississippi Way.

Page 40, lines 18 and 19, reflect a disagreement between the MnDOT annotation and other maps of the city of Fridley. According to the Hudson Map Company and the H. M. Gousha Company, there is no Regis Street in the metropolitan area and the name of the street along which that line runs is Regis Drive. Furthermore, a closer inspection of the Gousha map and the census block map shows that Hathaway Lane Northeast does not intersect with Matterhorn Drive, and that the census block line follows an extension of Hathaway Lane to Matterhorn Drive.

Senator Lawrence J. Pogemiller
Representative Peter Rodosovich
January 6, 1992
Page 21

On page 40, lines 32 to 35, a closer inspection of the redistricting map shows that the western boundary of senate district 48 in the city of Champlin does not follow an extension of Vera Street, but rather an NSP power line west of Vera Street. I verified this with JoAnne Brown, the city clerk of Champlin, who said that the city had used that power line as a ward boundary until December of 1986.

On page 40, line 36 to page 41, line 1, Ms. Brown advised me that Dayton River Road in the city of Dayton becomes Dayton Road within the city of Champlin. A closer inspection of the map shows that Dayton Road in Champlin does not intersect directly with U.S. Highway 169, but rather must be extended across an empty block to reach it.

District 49

A closer inspection of the redistricting map shows that the proper name for the street on page 41, lines 18 and 19, is Coon Rapids Boulevard *Extension*.

The maps given to the Revisor to draw S.F. No. 1571 did not include rivers and creeks. The southern boundary of senate district 49 runs along a precinct line, which is shown on the census block maps as a creek. Inspection of other maps shows that the name of the creek is Pleasure Creek. This correction is on page 41, lines 23 to 25.

District 49A

Page 41, lines 29 and 30, provide for consistency of style by referring to the name of the whole city in the district, Anoka, as well as Coon Rapids, the city that is being split.

In Coon Rapids, the line dividing districts 49A and 49B runs easterly along 119th Avenue Northwest until it goes north along an extension of Lilly Street to the Burlington Northern railroad tracks. According to Betty Backes, City Clerk of Coon Rapids, the city's precinct line follows 119th Avenue all the way to the railroad tracks. But the TIGER file has the precinct line turning north at the extension of Lilly Street, since 119th Avenue is not used as a block boundary where it continues to the railroad tracks. Ms. Backes has made a site visit and determined that there are no housing units in the triangle between 119th Avenue, the extension of Lilly Street, and the railroad tracks, and has asked that the law be amended to follow the true precinct line. That is accomplished on page 42, lines 3 and 4.

Brad Field of Anoka County points out that "Northdale" Boulevard in Coon Rapids is one word. Those corrections are on page 42, lines 9 and 10.

Senator Lawrence J. Pogemiller
Representative Peter Rodosovich
January 6, 1992
Page 22

District 50

Page 42, line 17 to page 43, line 6, provides for consistency of style by referring to the names of the cities and towns included in the district and naming the cities that are divided, rather than drawing a line through the county.

The portion of the city of Blaine that is included in senate district 50 is precinct 3-1; thus the line dividing the city of Blaine for purposes of senate district 50 is the precinct line for precinct 3-1. The maps given to the Revisor for drafting S.F. No. 1571 did not include creeks, rivers, or county ditches; thus the Revisor attempted to draw this precinct line along the streets in the area. Closer inspection of the census block map showed me that this line was following County Ditch 60 rather than any city streets. I called Joyce Twistol, the city clerk in Blaine, to find out how to describe that precinct boundary. She advised me that, after the precinct line was drawn by the city along the county ditch, a developer had put a portion of the ditch underground and built houses over it. The precinct line now runs through somebody's bedroom. She offered to have the city engineer provide me with a legal description that followed the precinct line, except as necessary to avoid going through that bedroom, and that is the description you find on page 43, lines 6 to 22. (I hope this means that we have now avoided drawing a line through anyone's bedroom, as the court did through a condominium in Minneapolis in 1982.)

District 50A

Page 43, lines 26 to 28, provide for consistency of style by referring to the names of the cities and portions of cities included in the district.

Page 43, line 28 to page 44, line 1, shortens the description of the line dividing the city of Ham Lake, which was Central Avenue Northeast, and change it to State Highway 65. According to Doris Nivala, the Administrator/Clerk/Treasurer of Ham Lake, Central Avenue Northeast in Ham Lake is really only a frontage road for State Highway 65 and does not run the entire length of the city. She recommends using State Highway 65 as the legislative district line. This will move 38 people from district 50B to 50A.

District 51

Page 44, lines 9 to 12, provide for consistency of style by referring to the names of the cities and townships that make up the district, rather than drawing a line through the county.

Page 44, lines 13 to 16, shorten the description of the line dividing the city of Hugo.

Senator Lawrence J. Pogemiller
Representative Peter Rodosovich
January 6, 1992
Page 23

Page 44, line 16. Goodview Avenue goes northeasterly before it goes northerly to form the boundary between districts 51B and 56A in Hugo.

District 52

There is a portion of the city of Blaine lying within Ramsey County. That portion has no population, but it needs to be mentioned as a part of some district lest this unpopulated territory be unassigned. This is clarified on page 45, lines 1 to 3.

District 52B

Page 45, line 9, assigns the Ramsey County portion of Blaine to house district 52B, as shown on the published maps.

The line dividing New Brighton begins at the intersection of 16th Street Northwest and the western boundary of the city of New Brighton. It can't go easterly along the western boundary of the city of New Brighton but must follow 16th Street Northwest in order to reach Silver Lake Road. This is clarified on page 45, lines 13 and 14.

On page 45, lines 15 to 19, the reference to County Road E is stricken, since County Road E is the same as the southern boundary of the city of New Brighton.

District 53

Page 45, lines 23 and 24, put the cities in senate district 53 in alphabetical order.

Page 45, lines 30 and 31, correct the name of Otter Lake Road.

Page 45, lines 31 to 34, run the boundary line along County Road H-2 East and its extension to the shoreline of Bald Eagle Lake. Making this boundary a straight line to the lakeshore makes it more certain where the boundary intersects with the lakeshore, but it does split a census block. I have visited the site and determined that there are no houses between Bald Eagle Boulevard and the shoreline of Bald Eagle Lake south of County Road H-2, so no population is affected by this split of a census block.

On page 46, lines 2 to 9, the description of the portion of the city of Maplewood included in senate district 53 is made more specific by describing the boundary line splitting the city rather than referring merely to the portion of the city of Maplewood not included in senate district 54, 55, or 57.

Senator Lawrence J. Pogemiller
Representative Peter Rodosovich
January 6, 1992
Page 24

Page 46, lines 15 to 17. Flowerfield Road in Blaine, which is the boundary between districts 51A and 53A, begins two blocks east of Interstate Highway 35W, so there is a gap where chapter 246 says that the line goes east from 35W along an "extension of Flowerfield Road." That two-block street is 89th Avenue Northeast, and it jogs north for part of a block along Naples Street before intersecting with Flowerfield Road. My site visit confirmed that there are no housing units between Leyte Street Northeast and I-35W, so it is appropriate to split the census block at the extension of 89th Street.

In chapter 246, the description of the portion of the city of Blaine included in senate district 53 inadvertently omitted mention of the portion of the city of Blaine east of Lexington Avenue and south of Ball Road. The new language on page 46, lines 21 to 25, describes this additional piece of the city of Blaine. This piece can easily be seen on the published maps of the plan, but the streets the boundary line runs along could only be determined by examining more detailed redistricting maps.

District 53B

Page 46, lines 31 and 32, put the city of North Oaks into alphabetical order with the other cities in district 53B.

Page 46, lines 32 and 33, include the cities of Little Canada and Maplewood in the description of district 53B, where the published maps clearly show them.

Page 46, lines 34 and 35, provide for consistency of style by referring to the description of the senate district, which appears in subdivision 1 of each section.

Page 46, line 35 to page 47, line 9. The city of Shoreview is divided between districts 53A and 53B. The portion in 53B is described in chapter 246. There are actually two pieces, one north of State Highway 96 and east of Hodgson Road, and one south of State Highway 96. S.F. No. 1596, as introduced, corrected chapter 246 to say that the piece north of State Highway 96 is east of Hodgson Road, rather than westerly as shown in chapter 246. The Court, however, describes only the piece south of State Highway 96, so the piece north of it would be moved to district 53A by default. That would make both districts closer to ideal and eliminate the need for the city to create a new precinct of only 202 people in the piece north of State Highway 96. This correction conforms to the Court's correction.

Page 47, line 5, strikes a redundant reference to Lexington Avenue, which is the western boundary of the city of Shoreview.

Page 47, line 6, clarifies that the city described is the city of Shoreview, which is being divided.

Senator Lawrence J. Pogemiller
Representative Peter Rodosovich
January 6, 1992
Page 25

District 54

Page 47, lines 13 and 14, put the cities in district 54 in alphabetical order.

Page 47, lines 22 to 24, reflect a closer examination of the census block maps, which show that the district boundary runs along extensions of Atlantic Street and the railroad right-of-way.

Page 47, lines 28 and 29, run the boundary of district 54 along Keller Parkway around Gervais Lake, rather than running the boundary into the middle of Gervais Lake.

District 54B

Page 48, line 17, refers specifically to the city of Roseville, which is being divided.

Page 48, lines 19 and 20, conform to the nomenclature for state highways.

Page 48, line 15, and page 48, lines 23 and 24, shorten the description of the line dividing the city of Roseville by referring only to the line dividing the city rather than to a line enclosing a portion of the city.

District 55

Page 48, line 30 to page 50, line 1, shortens the description of a portion of the city of Maplewood and the city of St. Paul included in district 55 by referring instead to the portion of the city of Maplewood not contained in senate district 53, 54, or 57, and the portion of the city of St. Paul not contained in senate district 64, 65, 66, or 67. Senate district 55 is thus clearly a leftover district.

Page 50, lines 1 to 13, provide for consistency of style by naming the cities included within the district and dividing only the cities that are split, rather than the county.

The line dividing the city of Mahtomedi was particularly difficult for the Revisor to draw because of the inadequacy of annotation on the redistricting maps of that area. I had to refer to the census block maps, the MnDOT maps, the Hudson maps, and the Gousha map in order to determine the names of the streets along which the boundary runs. This examination also showed that the line in chapter 246 split the city of Willernie, putting 14 people north of Stillwater Road into district 56A. Pat Herold of the Washington County auditor's office called to protest the administrative burden this would place on the city, to have to create a new precinct for just 14 people. The amendments on page 50, lines 9 to 13, clarify where the boundary ran in chapter 246 and move it slightly to avoid splitting Willernie. Those 14 additional people would put the population of district 55A, the largest

Senator Lawrence J. Pogemiller
Representative Peter Rodosovich
January 6, 1992
Page 26

house district in chapter 246, four people over the two-percent limit. Accordingly, one block of Mahtomedi, containing 222 people, is moved into district 56A. This brings both districts closer to the ideal.

District 55B

Page 50, lines 18 and 19, clarify that the Washington County portions of senate district 55 are in house district 53A. The published maps of the plan clearly show that the Washington County portions of senate district 55 were intended to be in house district 55A. Including them in district 55B, as shown in chapter 246, would make them contiguous to the rest of the district only at a point and would make the population of district 55A too small and the population of district 55B too large.

District 56

Page 50, line 26, recognizes the portion of the city of Hastings in Washington County that was moved to district 29 to make the city whole.

Page 51, line 5, provides a more definite reference to the eastern boundary of senate district 56, which is the eastern boundary of Washington County.

District 57

Page 51, lines 12 to 15, provide for consistency of style by referring to the names of the cities and towns that make up the district, rather than dividing the county with a line.

Page 51, line 17, begins the line dividing the city of Oakdale at the western boundary of the city of Oakdale, which is also the western boundary of Washington County.

Page 51, lines 22 to 34, provide a separate description for the portion of the line in Washington County that divides the city of Woodbury.

Page 51, lines 27 to 29, eliminate an inadvertent jog in the line between districts 56B and 57A that otherwise runs easterly along Valley Creek Road to Pioneer Drive. This moves two blocks and 15 people from district 56B to district 57A.

Where the line along Valley Creek Road turns south at Pioneer Drive, recent development has created a problem. According to Ken Hartung, Woodbury's Assistant City Administrator, the city is planning a commercial development at that intersection. The city has vacated Pioneer Drive for a block south of Valley Creek Road and routed traffic along Interlachen Parkway, which it has extended south of Valley Creek Road until the parkway

Senator Lawrence J. Pogemiller
Representative Peter Rodosovich
January 6, 1992
Page 27

connects with Pioneer Drive. The MnDOT annotation on our redistricting maps shows the name of Interlachen Parkway curving south until it meets Pioneer Drive, but the TIGER file does not yet reflect the realignment of the streets in the area. Mr. Hartung suggests we use the new streets to describe the legislative district line. Bobbie Bertrand of his office says there are no housing units in the triangle between Valley Creek Road, Pioneer Drive, and Interlachen Parkway, so splitting this census block is not a problem.

Page 51, line 34 to page 52, line 1, strikes language that is no longer necessary once the cities and towns included in the district have been listed.

District 57A

Page 52, lines 4 to 6, list the portions of Ramsey County that are included in house district 57A. The published maps of the plan clearly show that the portion of the city of Maplewood in senate district 57 was intended to be included in house district 57A, rather than in house district 57B.

District 58A

Page 53, lines 13 and 14, substitute a reference to the Mississippi River for a reference to the eastern boundary of senate district 58, which is the same thing, in order to make it more obvious where the line dividing district 58A from 58B ends.

District 59

Page 53, lines 27 and 28, correct the name of State Highway 122, which used to be U.S. Highway 12.

District 59A

3rd Avenue Northeast does not intersect with the Mississippi River. It comes close, but in order to get from the river to 3rd Avenue Northeast, the line must travel along an extension of 3rd Avenue Northeast.

District 60A

Page 55, lines 16 to 19, shorten the description of the line dividing district 60A from 60B, which is West Lake Street.

Senator Lawrence J. Pogemiller
Representative Peter Rodosovich
January 6, 1992
Page 28

District 61

Page 55, lines 29 and 30, correct the name of State Highway 122, which used to be U.S. Highway 12.

Joyce Mercil, director of the office of Elections and Voter Registration for the city of Minneapolis, suggested to me that chapter 246 might leave a gap between Cedar Avenue north of Franklin Avenue and Cedar Avenue south of Franklin Avenue. Page 55, lines 31 to 34, fill that gap.

District 61A

Page 56, lines 22 and 23, substitute a reference to Lyndale Avenue South for a reference to the western boundary of senate district 61, which is the same thing, in order to make it more obvious where the line dividing district 61A from 61B begins.

District 62

Page 56, line 35 to page 57, line 1, corrects the name of State Highway 122, which used to be U.S. Highway 12.

District 63

Under the 1983 legislative plan, the senate districts in Minneapolis were 57 to 62. Under the new plan, Minneapolis and St. Paul each lose part of a Senate seat so that the Minneapolis district numbers are now 58 to 63. Page 57, line 33, strikes the reference to a portion of the city of Minneapolis not contained in senate district 57 (since there is none) and adds a reference to the portion of Minneapolis not contained in senate district 62.

Page 58, line 1. The boundary between districts 63B and 40A in Richfield runs east along West 67th Street until it hits I-35W. But the street itself does not cross I-35W, so it must be extended.

Page 58, lines 7 and 8, strike an unnecessary reference to the Minneapolis-Saint Paul International Airport, which the Census Bureau includes in the unorganized territory of Fort Snelling.

Senator Lawrence J. Pogemiller
Representative Peter Rodosovich
January 6, 1992
Page 29

District 63A

The boundary between districts 63A and 63B in Minneapolis runs east along West 58th Street until it hits I-35W. But the street itself does not cross I-35W, so it must be extended.

District 64

Page 59, lines 1 and 2. The boundary between districts 64A and 65A in St. Paul runs easterly along Portland Avenue, but jogs south on Victoria Street for one block along the way.

The eastern boundary of senate district 64 runs along Interstate Highway 35E to the southern boundary of the city of St. Paul. In chapter 246, however, the boundary takes a jog westerly along St. Clair Avenue, southerly along Victoria Avenue, and westerly again along Jefferson Avenue, until it returns to Interstate Highway 35E. That leaves seven people on the east side of Interstate Highway 35E included in senate district 64, which is otherwise entirely to the west of Interstate Highway 35E. It also leaves a couple of empty blocks on the west side of Interstate Highway 35E included in senate district 65, which is otherwise east of Interstate Highway 35E in that area. Page 59, lines 8 to 11, eliminate the jog.

Page 59, lines 12 to 15, simplify the description of the legislative district boundary, which runs along the boundary of the city of St. Paul.

District 64A

Chapter 246 divides house district 64A from 64B along Jefferson Avenue, but then jogs northerly along Lexington Parkway and easterly along the Soo Line railroad tracks to Interstate Highway 35E. There are 73 people in the blocks between Jefferson Avenue and the Soo Line railroad tracks. Page 59, lines 25 to 28, eliminate that jog and shift 73 people from district 64B to district 64A, bringing both districts closer to ideal population.

District 65

This is the same boundary as in district 64, but going in the opposite direction.

Senator Lawrence J. Pogemiller
Representative Peter Rodosovich
January 6, 1992
Page 30

District 66

Wheelock Parkway runs to within a block of Maryland Avenue. That one block is the last block of Johnson Parkway. Page 61, lines 9 to 11, add a reference to Johnson Parkway to clarify the connection of Wheelock Parkway with Maryland Avenue.

District 66A

The western boundary of district 66A runs along the east side of Lake Como to the Burlington Northern railroad tracks. After reviewing the census block maps of the area, the MnDOT maps, and the Gousha map, I drove out to the site to determine the names of the roads along the east side of Lake Como. My conclusion is that the road next to the lake, along which the legislative district boundary runs, is East Como Lake Drive. Where East Como Lake Drive appears to intersect with Victoria Street, the name of the street changes to East Como Boulevard, and East Como Boulevard runs south to the Burlington Northern railroad tracks. The necessary clarification is on page 61, line 35 to page 62, line 1.

District 67A

Chapter 246 begins the line dividing district 67A from district 67B at the eastern boundary of senate district 67 (which is the eastern boundary of the city of St. Paul) and Old Hudson Road. Old Hudson Road is the frontage road north of Interstate Highway 94. There are no people between Old Hudson Road and Interstate Highway 94. Page 62, lines 35 and 36, move the dividing line to Interstate Highway 94.

Frank Street in St. Paul is west of Ruth Street. In order to get to Frank Street from the intersection of Ruth Street and Minnehaha Avenue, you must go west. Page 63, lines 1 and 2, provide the correct direction.

Earl Street in St. Paul is one block west of Frank Street. Page 63, line 3, corrects the reference from easterly to westerly for the line along East Seventh Street from Frank Street to Earl Street.

The line dividing district 67A from 67B begins at the eastern boundary of senate district 67. In order for it to go all the way across district 67, it must continue westerly to the western boundary of senate district 67. Page 63, lines 5 to 7, make this correction.

Section 69 is language taken from the redistricting bill enacted in 1966, Laws 1966, Extra Session chapter 1, section 70. It takes care of territory that was either inadvertently omitted in the preceding sections or has been assigned to more than one district. If the territory has been omitted, it is made a part of the legislative district within which it lies.

Senator Lawrence J. Pogemiller
Representative Peter Rodosovich
January 6, 1992
Page 31

If it's within the boundaries of two or more districts, the territory is made a part of the contiguous legislative district having the smallest population.

Section 2 makes the bill effective for the state primary election in 1992 and thereafter.

PSW:ph

S.F. No. 1596/H.F. No. 1726

1-7-92
3:09 pm
passed 42-22

Solon
Riverwood
Waldorf

2-20-92
3:06 pm
veto overridden 45-21

1 A bill for an act
2 relating to technical and other corrections to the
3 legislative redistricting plan; amending Laws 1991,
4 chapter 246.
5 BE IT ENACTED BY THE LEGISLATURE OF THE STATE OF MINNESOTA:
6 Section 1. Laws 1991, chapter 246, is amended to read:
7 Section 1. Minnesota Statutes 1990, section 2.031,
8 subdivision 2, is amended to read:
9 Subd. 2. [DEFINITION.] The terms "county," "town,"
10 "township," "city," "ward," "precinct," "census tract," "block,"
11 and "unorganized territory" when used in a description of a
12 legislative district in ~~Laws-1991, chapter-246,~~ sections 2 to 68
13 mean a geographical area established as such by law and as it
14 existed for purposes of the 1990 federal census.
15 Sec. 2. 2.043 [FIRST DISTRICT.]
16 Subdivision 1. [SENATE DISTRICT.] Senate district 1
17 consists of all of Kittson, Lake of the Woods, Marshall,
18 Pennington, Red Lake, and Roseau Counties, and that portion of
19 Polk County consisting of Angus Township, Belgium Township,
20 Brandt Township, Brislet Township, the city of East Grand Forks,
21 Esther Township, Euclid Township, Farley Township, Grand Forks
22 Township, Helgeland Township, Higdem Township, Huntsville
23 Township, Keystone Township, Northland Township, Rhinehart
24 Township, Sandsville Township, Sullivan Township, and Tabor
25 Township.

1 Subd. 2. [HOUSE DISTRICTS.] Senate district 1 is divided
2 into two house districts as follows:

3 (a) House district 1A consists of that portion of senate
4 district 1 not included in house district 1B.

5 (b) House district 1B consists of all of Pennington and Red
6 Lake Counties, that portion of Polk County contained in senate
7 district 1, and that portion of Marshall County consisting of
8 the city of Alvarado, Boxville Township, Comstock Township,
9 McCrea Township, Oak Park Township, the city of Oslo, Vega
10 Township, the city of Viking, Viking Township, the city of
11 Warren, and Warrenton Township.

12 Sec. 3. 2.053 [SECOND DISTRICT.]

13 Subdivision 1. [SENATE DISTRICT.] Senate district 2
14 consists of all of Clearwater, Mahnommen, and Norman Counties,
15 that portion of Becker County not included in senate district 9
16 or 11, that portion of Beltrami County consisting of Alaska
17 Township, Battle Township, Benville Township, the city of
18 Blackduck, Buzzle Township, Cormant Township, Durand Township,
19 the city of Funkley, Hagali Township, Hamre Township, Hines
20 Township, Hornet Township, the city of Kelliher, Kelliher
21 Township, Langor Township, Lee Township, Liberty Township, the
22 unorganized territory of Lower Red Lake, Maple Ridge Township,
23 Minnie Township, Nebish Township, the unorganized territory of
24 North Beltrami, O'Brien Township, Quiring Township, Roosevelt
25 Township, Shooks Township, Shotley Township, the unorganized
26 territory of Shotley Brook, Spruce Grove Township, Steenerson
27 Township, Summit Township, the unorganized territory of Upper
28 Red Lake, Waskish Township, and Woodrow Township, that portion
29 of Clay County consisting of the city of Felton, Felton
30 Township, Flowing Township, the city of Georgetown, Georgetown
31 Township, Goose Prairie Township, Hagen Township, Keene
32 Township, Kragnes Township, Morken Township, the city of Ulen,
33 Ulen Township, and Viding Township, and that portion of Polk
34 County not included in senate district 1.

35 Subd. 2. [HOUSE DISTRICTS.] Senate district 2 is divided
36 into two house districts as follows:

1 (a) House district 2A consists of all of Norman County,
2 that portion of Becker County consisting of Atlanta Township,
3 Cuba Township, Hamden Township, Riceville Township, Spring Creek
4 Township, and Walworth Township, that portion of Clay County in
5 senate district 2, that portion of Mahnomen County consisting of
6 the city of Bejou, Bejou Township, Chief Township, Gregory
7 Township, the city of Mahnomen, Marsh Creek Township, Pembina
8 Township, Popple Grove Township, Rosedale Township, and the city
9 of Waubun, and that portion of Polk County consisting of Andover
10 Township, Badger Township, the city of Beltrami, Bygland
11 Township, the city of Climax, the city of Crookston, Crookston
12 Township, the city of Erskine, Fairfax Township, Fanny Township,
13 the city of Fertile, the city of Fisher, Fisher Township, Garden
14 Township, Garfield Township, Gentilly Township, Godfrey
15 Township, Grove Park Township, Hammond Township, Hubbard
16 Township, Kertsonville Township, King Township, Knute Township,
17 Liberty Township, Lowell Township, the city of McIntosh, the
18 city of Mentor, Nesbit Township, the city of Nielsville, Onstad
19 Township, Parnell Township, Reis Township, Roome Township,
20 Russia Township, Scandia Township, Sletten Township, Tilden
21 Township, Tynsid Township, Vineland Township, the city of
22 Winger, Winger Township, and Woodside Township.

23 (b) House district 2B consists of that portion of senate
24 district 2 not included in house district 2A.

25 Sec. 4. 2.063 [THIRD DISTRICT.]

26 Subdivision 1. [SENATE DISTRICT.] Senate district 3
27 consists of all of Itasca County except the unorganized
28 territory of Bowstring Lake, that portion of Aitkin County
29 consisting of the city of Aitkin, Aitkin Township, Ball Bluff
30 Township, Balsam Township, Cornish Township, Fleming Township,
31 the city of Hill City, Hill Lake Township, Jevne Township, Libby
32 Township, Logan Township, Macville Township, Morrison Township,
33 the unorganized territory of Northeast Aitkin, the unorganized
34 territory of Northwest Aitkin, the city of Palisade, Spencer
35 Township, Turner Township, Verdon Township, Waukenabo Township,
36 and Workman Township, that portion of Koochiching County not

1 included in senate district 6, and that portion of St. Louis
2 County consisting of Alango Township, Fine Lakes Township, the
3 city of Floodwood, Floodwood Township, French Township, Halden
4 Township, Linden Grove Township, the unorganized territory of
5 McCormack Lake (59-21), Morcom Township, Prairie Lake
6 Township, that portion of the unorganized territory of Northwest
7 St. Louis consisting of precinct numbers 62-21 and-59-21, that
8 portion of the unorganized territory of Sand Lake consisting of
9 the precinct of West Sand Lake Precinct (60-20), and Sturgeon
10 Township.

11 Subd. 2. [HOUSE DISTRICTS.] Senate district 3 is divided
12 into two house districts as follows:

13 (a) House district 3A consists of that portion of senate
14 district 3 not included in house district 3B.

15 (b) House district 3B consists of that portion of Aitkin
16 County included in senate district 3, that portion of Itasca
17 County consisting of Blackberry Township, the city of Bovey, the
18 city of Coleraine, Feeley Township, Goodland Township, Grand
19 Rapids Township, Greenway Township, Harris Township, Iron Range
20 Township, the city of Keewatin, the unorganized territory of
21 Little Sand Lake, Lone Pine Township, Nashwauk Township, Sago
22 Township, Splithand Township, Trout Lake Township, the city of
23 Warba, Wawina Township, and Wildwood Township, and that portion
24 of St. Louis County consisting of Fine Lakes Township, the city
25 of Floodwood, Floodwood Township, Halden Township, and Prairie
26 Lake Township.

27 Sec. 5. 2.073 [FOURTH DISTRICT.]

28 Subdivision 1. [SENATE DISTRICT.] Senate district 4
29 consists of all of Hubbard County, that portion of Beltrami
30 County not included in senate district 2, that portion of Cass
31 County not included in senate district 12, that portion of
32 Itasca County ~~not-included-in-senate-district-3~~ consisting of
33 the unorganized territory of Bowstring Lake, and that portion of
34 Wadena County not included in senate district 11.

35 Subd. 2. [HOUSE DISTRICTS.] Senate district 4 is divided
36 into two house districts as follows:

1 (a) House district 4A consists of that portion of Beltrami
2 County in senate district 4, and that portion of Hubbard County
3 consisting of the city of Akeley, Akeley Township, Arago
4 Township, Clay Township, Clover Township, Farden Township, Fern
5 Township, Guthrie Township, Hart Lake Township, Helga Township,
6 Hendrickson Township, Lake Alice Township, Lake Emma Township,
7 Lake George Township, Lake Hattie Township, Lakeport Township,
8 the city of Laporte, Mantrap Township, Rockwood Township,
9 Schoolcraft Township, Steamboat River Township, Thorpe Township,
10 and White Oak Township.

11 (b) House district 4B consists of that portion of senate
12 district 4 not included in house district 4A.

13 Sec. 6. 2.083 [FIFTH DISTRICT.]

14 Subdivision 1. [SENATE DISTRICT.] Senate district 5
15 consists of that portion of St. Louis County consisting of
16 Alborn Township, Angora Township, Arrowhead Township, Balkan
17 Township, the city of Biwabik, Biwabik Township, the city of
18 Brookston, the city of Buhl, Cedar Valley Township, Cherry
19 Township, the city of Chisholm, Clinton Township, Colvin
20 Township, Cotton Township, Culver Township, Ellsburg Township,
21 Elmer Township, Embarrass Township, the city of Eveleth, Fayal
22 Township, the city of Franklin, the city of Gilbert, Great Scott
23 Township, the unorganized territory of Hay Lake, the unorganized
24 territory of Heikkila Lake, the city of Hibbing, the city of
25 Iron Junction, the unorganized territory of Janette Lake, Kelsey
26 Township, Kugler Township, that portion of the unorganized
27 territory of Lake Vermilion consisting of Vermilion Lake
28 Precinct ~~62-17~~, Lavell Township, the city of Leonidas,
29 McDavitt Township, the city of McKinley, the city of
30 Meadowlands, Meadowlands Township, the city of Mountain Iron,
31 Ness Township, New Independence Township, Northland Township,
32 Payne Township, Pike Township, the unorganized territory of
33 Potshot Lake, that portion of the unorganized territory of Sand
34 Lake consisting of the precincts of East Sand Lake (59-18),
35 60-18 and 60-19, Sandy Township, Stoney Brook Township, Toivola
36 Township, Van Buren Township, Vermilion Lake Township, the city

1 of Virginia, White Township, and Wuori Township.

2 Subd. 2. [HOUSE DISTRICTS.] Senate district 5 is divided
3 into two house districts as follows:

4 (a) House district 5A consists of that portion of senate
5 district 5 not included in house district 5B.

6 (b) House district 5B consists of that portion of St. Louis
7 County consisting of Alborn Township, Arrowhead Township, Balkan
8 Township, the city of Brookston, the city of Buhl, Cedar Valley
9 Township, Cherry Township, the city of Chisholm, Clinton
10 Township, Cotton Township, Culver Township, Ellsburg Township,
11 Elmer Township, Great Scott Township, the city of Hibbing, the
12 city of Iron Junction, the unorganized territory of Janette
13 Lake, Kelsey Township, Lavell Township, McDavitt Township, the
14 city of Meadowlands, Meadowlands Township, Ness Township, New
15 Independence Township, Northland Township, Payne Township, the
16 unorganized territory of Potshot Lake, Stoney Brook Township,
17 Toivola Township, and Van Buren Township.

18 Sec. 7. 2.093 [SIXTH DISTRICT.]

19 Subdivision 1. [SENATE DISTRICT.] Senate district 6
20 consists of all of Cook and Lake Counties, that portion of
21 Koochiching County consisting of the unorganized territory of
22 Nett Lake, and that portion of St. Louis County not included in
23 senate district 3, 5, 7, or 8.

24 Subd. 2. [HOUSE DISTRICTS.] Senate district 6 is divided
25 into two house districts as follows:

26 (a) House district 6A consists of that portion of senate
27 district 6 not included in house district 6B.

28 (b) House district 6B consists of that portion of St. Louis
29 County consisting of Alden Township, North-Star-Township,
30 Normanna-Township, Gnesen-Township, Rice-Lake-Township, Lakewood
31 Township, Duluth-Township, Canosia-Township, and
32 Fredenburg Canosia Township, Duluth Township, Fredenburg
33 Township, Gnesen Township, Lakewood Township, Normanna Township,
34 North Star Township, and Rice Lake Township, and that portion of
35 the city of Duluth not included in senate district 7.

36 Sec. 8. 2.103 [SEVENTH DISTRICT.]

1 Subdivision 1. [SENATE DISTRICT.] Senate district 7
2 consists of that portion of St. Louis County consisting of that
3 portion of the city of Duluth lying west and south of a line
4 described as follows: commencing at the intersection of the
5 northern boundary of the city of Duluth and Calvary Road,
6 easterly along Calvary Road to Woodland Avenue, southerly along
7 Woodland Avenue to ~~Buffalo~~ ^{Bueller} St. Marie Street, easterly along
8 ~~Buffalo~~ ^{Bueller} St. Marie Street to Wallace Avenue, southerly along
9 Wallace Avenue to 5th Street, westerly southwesterly along 5th
10 Street to ~~21st~~ Woodland Avenue, southerly along Woodland Avenue
11 to 20th Avenue East, southerly southeasterly along 21st 20th
12 Avenue East to 4th 3rd Street, westerly southwesterly along
13 4th 3rd Street to 15th Avenue East, southeasterly along 15th
14 Avenue East to 1st Street, westerly southwesterly along 1st
15 Street to 12th Avenue East, southeasterly along 12th Avenue East
16 to London Road, northeasterly along London Road to 13th Avenue
17 East, southerly southeasterly along 13th Avenue East and its
18 extension to Lake Superior.

19 Subd. 2. [HOUSE DISTRICTS.] Senate district 7 is divided
20 into two house districts as follows:

21 (a) House district 7B consists of that portion of senate
22 ~~district-7~~ the city of Duluth lying east of a line described as
23 follows: commencing at the intersection of the northern
24 boundary of the city of Duluth and Rice Lake Road, southerly and
25 southeasterly along Rice Lake Road and Arrowhead Road to Mesaba
26 Avenue, southerly along Mesaba Avenue to 13th Street, easterly
27 northeasterly along 13th Street to 6th Avenue East, southerly
28 southeasterly along 6th Avenue East to 10th Street,
29 southwesterly along 10th Street to State Highway 194,
30 southwesterly along State Highway 194 to Mesaba Avenue,
31 southerly along Mesaba Avenue to Lake Avenue, northerly
32 northwesterly along Lake Avenue to 9th Street, southwesterly
33 along 9th Street to 1st Avenue West, northwesterly along 1st
34 Avenue West ~~and-its-extension-to-the-extension-of-Rudolph~~
35 ~~Avenue, westerly along Rudolph Avenue and its extension to~~
36 ~~Blackman Avenue, southerly along Blackman Avenue and Orange~~

use count

1 Avenue to Clark House Creek, northwesterly along Clark House
2 Creek to 13th Street, southwesterly along 13th Street to 5th
3 Avenue West, southerly along 5th Avenue West to 9th Street,
4 southwesterly along 9th Street to the intersection of 11th
5 Avenue West and Observation Road, northerly and westerly along
6 Observation Road to Arlington Avenue, southerly along Arlington
7 Avenue to U.S. Highway 53, southerly along U.S. Highway 53 to
8 14th Street, southwesterly along 14th Street to Miller Creek,
9 southerly along Miller Creek to 6th an extension of 7th Street,
10 northeasterly along 6th the extension and 7th Street to 22nd
11 Avenue West, southeasterly along 22nd Avenue West to Superior
12 Michigan Street, northeasterly along Superior Michigan Street to
13 21st Avenue West, southeasterly along 21st Avenue West and its
14 extension to St. Louis Bay.

15 (b) House district 7A consists of that portion of senate
16 district 7 not included in house district 7B.

17 Sec. 9. 2.113 [EIGHTH DISTRICT.]

18 Subdivision 1. [SENATE DISTRICT.] Senate district 8
19 consists of all of Carlton County, that portion of St. Louis
20 County consisting of Brevator Township, the city of Hermantown,
21 Industrial Township, Midway Township, the city of Proctor, and
22 Solway Township, that portion of Aitkin County not included in
23 senate district 3, and that portion of Pine County not included
24 in senate district 18.

25 Subd. 2. [HOUSE DISTRICTS.] Senate district 8 is divided
26 into two house districts as follows:

27 (a) House district 8A consists of that portion of St. Louis
28 County included in senate district 8, and that portion of
29 Carlton County consisting of the city of Carlton, the city of
30 Cloquet, the city of Scanlon, the city of Thomson, Thomson
31 Township, and Twin Lakes Township.

32 (b) House district 8B consists of that portion of senate
33 district 8 not included in house district 8A.

34 Sec. 10. 2.123 [NINTH DISTRICT.]

35 Subdivision 1. [SENATE DISTRICT.] Senate district 9
36 consists of all of Wilkin County, that portion of Becker County

1 consisting of the city of Audubon, Audubon Township, Cormorant
2 Township, Lake Eunice Township, the city of Lake Park, and Lake
3 Park Township, that portion of Clay County not included in
4 senate district 2, and that portion of Otter Tail County
5 consisting of Carlisle Township, Dunn Township, the city of
6 Elizabeth, Elizabeth Township, the city of Erhard, Erhards Grove
7 Township, Lida Township, Maplewood Township, Norwegian Grove
8 Township, Orwell Township, Oscar Township, Pelican Township, the
9 city of Pelican Rapids, the city of Rothsay, Scambler Township,
10 Trondhjem Township, and Western Township.

11 Subd. 2. [HOUSE DISTRICTS.] Senate district 9 is divided
12 into two house districts as follows:

13 (a) House district 9A consists of that portion of Clay
14 County consisting of the city of Moorhead, Moorhead Township,
15 and those portions of Oakport Township surrounded by the city of
16 Moorhead.

17 (b) House district 9B consists of that portion of senate
18 district 9 not included in house district 9A.

19 Sec. 11. 2.133 [TENTH DISTRICT.]

20 Subdivision 1. [SENATE DISTRICT.] Senate district 10
21 consists of that portion of Douglas County not included in
22 senate district 11 or 13, that portion of Otter Tail County not
23 included in senate district 9 or 11, that portion of Pope County
24 consisting of the city of Glenwood, Glenwood Township, Grove
25 Lake Township, Leven Township, the city of Long Beach,
26 Minnewaska Township, Reno Township, the city of Villard, the
27 city of Westport, and Westport Township, and that portion of
28 Stearns County consisting of Ashley Township, Getty Township,
29 Raymond Township, the city of Sauk Centre, and Sauk Centre
30 Township.

31 Subd. 2. [HOUSE DISTRICTS.] Senate district 10 is divided
32 into two house districts as follows:

33 (a) House district 10A consists of that portion of Douglas
34 County consisting of the city of Evansville, Evansville
35 Township, Leaf Valley Township, Lund Township, the city of
36 Millerville, Millerville Township, the city of Miltna, Miltna

1 Township, and that portion of Otter Tail County included in
2 senate district 10.

3 (b) House district 10B consists of that portion of senate
4 district 10 not included in house district 10A.

5 Sec. 12. 2.143 [ELEVENTH DISTRICT.]

6 Subdivision 1. [SENATE DISTRICT.] Senate district 11
7 consists of all of Todd County, that portion of Becker County
8 consisting of Burlington Township, Detroit Township, the city of
9 Detroit Lakes, Erie Township, the city of Frazee, and Lake View
10 Township, that portion of Douglas County consisting of Belle
11 River Township, the city of Osakis, Osakis Township, and Spruce
12 Hill Township, that portion of Otter Tail County consisting of
13 Blowers Township, the city of Bluffton, Bluffton Township,
14 Butler Township, Candor Township, Compton Township, Corliss
15 Township, the city of Deer Creek, Deer Creek Township, the city
16 of Dent, Dora Township, Eastern Township, Edna Township, Gorman
17 Township, Hobart Township, Homestead Township, Newton Township,
18 the city of New York Mills, Oak Valley Township, Otto Township,
19 Paddock Township, the city of Perham, Perham Township, Pine Lake
20 Township, the city of Vergas, the city of Wadena, and Woodside
21 Township, that portion of Stearns County consisting of the
22 portion of Melrose Township not surrounded by the city of
23 Melrose, Millwood Township, and the city of St. Rosa, and that
24 portion of Wadena County consisting of the city of Aldrich,
25 Aldrich Township, Bullard Township, Leaf River Township, Red Eye
26 Township, Rockwood Township, the city of Sebeka, the city of
27 Staples, Thomastown Township, the city of Verndale, the city of
28 Wadena, Wadena Township, and Wing River Township.

29 Subd. 2. [HOUSE DISTRICTS.] Senate district 11 is divided
30 into two house districts as follows:

31 (a) House district 11A consists of that portion of Becker
32 County included in senate district 11, that portion of Otter
33 Tail County included in senate district 11, excluding Eastern
34 Township, Oak Valley Township, and Woodside Township, and that
35 portion of Wadena County consisting of Leaf River Township, Red
36 Eye Township, Rockwood Township, the city of Sebeka, and the

1 city of Wadena.

2 (b) House district 11B consists of that portion of senate
3 dist 11 not included in house district 11A.

4 Sec. 13. 2.153 [TWELFTH DISTRICT.]

5 Subdivision 1. [SENATE DISTRICT.] Senate district 12
6 consists of all of Crow Wing County, that portion of Cass County
7 consisting of the cities of Motley and Pillager, and that
8 portion of Morrison County not included in senate district 14 or
9 17.

10 Subd. 2. [HOUSE DISTRICTS.] Senate district 12 is divided
11 into two house districts as follows:

12 (a) House district 12A consists of that portion of Crow
13 Wing County consisting of the city of Brainerd, the city of
14 Breezy Point, Center Township, the city of Crosby, the city of
15 Crosslake, the city of Cuyuna, Dean Lake Township, the city of
16 Emily, Fairfield Township, the city of Fifty Lakes, Gail Lake
17 Township, Ideal Township, Irondale Township, the city of
18 Ironton, the city of Jenkins, Jenkins Township, Lake Edwards
19 Township, Little Township, the city of Manhattan Beach,
20 Mission Township, the city of Nisswa, Oak Lawn Township, Pelican
21 Township, the city of Pequot Lakes, Perry Lake Township, Rabbit
22 Lake Township, Ross Lake Township, Sibley Township, Timothy
23 Township, the city of Trommald, the unorganized territory of
24 West Crow W alford Township.

25 (b) H t 12B consists of that portion of senate
26 district 12 not included in house district 12A.

27 Sec. 14. 2.163 [THIRTEENTH DISTRICT.]

28 Subdivision 1. [SENATE DISTRICT.] Senate district 13
29 consists of all of Big Stone, Grant, Lac qui Parle, Stevens,
30 Swift, and Traverse Counties, that portion of Chippewa County
31 not included in senate district 15, that portion of Douglas
32 County consisting of Holmes City Township, the city of
33 Kensington, Solem Township, and Urness Township, and that
34 portion of Pope County not included in senate district 10 or 14.

35 Subd. 2. [HOUSE DISTRICTS.] Senate district 13 is divided
36 into two house districts as follows:

1 (a) House district 13A consists of all of Grant, Stevens,
2 and Traverse Counties, that portion of Big Stone County
3 consisting of the city of Barry, Browns Valley Township, the
4 city of Graceville, Graceville Township, Malta Township,
5 Moonshine Township, and Toqua Township, that portion of Douglas
6 County contained in senate district 13, that portion of Pope
7 County contained in senate district 13, and that portion of
8 Swift County consisting of the city of Appleton, Appleton
9 Township, the city of Danvers, Edison Township, Fairfield
10 Township, Hegbert Township, the city of Holloway, Marysland
11 Township, Moyer Township, Shible Township, Tara Township, and
12 West Bank Township.

13 (b) House district 13B consists of that portion of senate
14 district 13 not included in house district 13A.

15 Sec. 15. 2.173 [FOURTEENTH DISTRICT.]

16 Subdivision 1. [SENATE DISTRICT.] Senate district 14
17 consists of that portion of Benton County consisting of the
18 cities of Rice and Sartell, that portion of Morrison County
19 consisting of Bellevue Township, the city of Bowlus, the city of
20 Elmdale, Elmdale Township, the city of Royalton, Swan River
21 Township, Two Rivers Township, and the city of Upsala, that
22 portion of Pope County consisting of Bangor Township, the city
23 of Brooten, Lake Johanna Township, and the city of Sedan, and
24 that portion of Stearns County not included in senate district
25 10, 11, ~~or 16,~~ or 20.

26 Subd. 2. [HOUSE DISTRICTS.] Senate district 14 is divided
27 into two house districts as follows:

28 (a) House district 14A consists of that portion of senate
29 district 14 not included in house district 14B.

30 (b) House district 14B consists of that portion of Pope
31 County contained in senate district 14, and that portion of
32 Stearns County consisting of the city of Belgrade, the city of
33 Brooten, the city of Cold Spring, Collegeville Township, Crow
34 Lake Township, Crow River Township, Eden Lake Township, the city
35 of Elrosa, Fair Haven Township, Farming Township, the city of
36 Freeport, the city of Greenwald, Grove Township, the city of

1 Kimball Prairie, Lake George Township, the city of Lake Henry,
2 Lake Henry Township, Luxemburg Township, Lynden Township, Maine
3 Prairie Township, the city of Meire Grove, the city of
4 Melrose, the portion of Melrose Township surrounded by the city
5 of Melrose, Munson Township, the city of New Munich, North Fork
6 Township, Oak Township, the city of Paynesville, Paynesville
7 Township, the city of Richmond, the city of Rockville, Rockville
8 Township, the city of Roscoe, the city of St. Martin, St. Martin
9 Township, the city of Spring Hill, Spring Hill Township,
10 Wakefield Township, and Zion Township.

11 Sec. 16. 2.183 [FIFTEENTH DISTRICT.]

12 Subdivision 1. [SENATE DISTRICT.] Senate district 15
13 consists of all of Kandiyohi and Renville Counties, that portion
14 of Chippewa County consisting of the city of Granite Falls, and
15 Granite Falls Township, that portion of McLeod County consisting
16 of Collins Township, Lynn Township, and the city of Stewart,
17 that portion of Meeker County consisting of Acton Township, the
18 city of Cedar Mills, Cedar Mills Township, the city of Cosmos,
19 Cosmos Township, Danielson Township, Greenleaf Township, and the
20 city of Grove City, and that portion of Yellow Medicine County
21 consisting of the city of Granite Falls.

22 Subd. 2. [HOUSE DISTRICTS.] Senate district 15 is divided
23 into two house districts as follows:

24 (a) House district 15A consists of that portion of
25 Kandiyohi County consisting of Arctander Township, Burbank
26 Township, Colfax Township, Dovre Township, Green Lake Township,
27 Harrison Township, Irving Township, the city of Kandiyohi,
28 Kandiyohi Township, Lake Andrew Township, Mamre Township, the
29 city of New London, New London Township, Norway Lake Township,
30 the city of Pennock, the city of Regal, Roseville Township, St.
31 Johns Township, the city of Spicer, the city of Sunburg, the
32 city of Willmar, and Willmar Township.

33 (b) House district 15B consists of that portion of senate
34 district 15 not included in house district 15A.

35 Sec. 17. 2.193 [SIXTEENTH DISTRICT.]

36 Subdivision 1. [SENATE DISTRICT.] Senate district 16

1 consists of that portion of Stearns County consisting of St.
2 Augusta Township, the city of St. Cloud, St. Cloud Township, and
3 the city of Waite Park, and that portion of Benton County
4 consisting of the city of Sauk Rapids, except ~~that-portion~~ those
5 portions of the city of Sauk Rapids surrounded by Sauk Rapids
6 Township, the portions of Sauk Rapids Township surrounded by the
7 city of Sauk Rapids, and the city of St. Cloud, except that
8 portion of the city of St. Cloud lying east of a line described
9 as follows: commencing at the intersection of the eastern
10 boundary of the city of St. Cloud and State Highway 23,
11 southwesterly along State Highway 23 to 14th Avenue Southeast,
12 southerly along 14th Avenue Southeast to ~~2nd-Street-Southeast~~
13 County Road 47, easterly along ~~2nd-Street-Southeast~~ County Road
14 47 to the eastern boundary of the city of St. Cloud.

15 Subd. 2. [HOUSE DISTRICTS.] Senate district 16 is divided
16 into two house districts as follows:

17 (a) House district 16A consists of that portion of Benton
18 County in senate district 16, and that portion of Stearns County
19 consisting of that portion of the city of St. Cloud lying east
20 and north of a line described as follows: commencing at the
21 intersection of the northern boundary of the city of St. Cloud
22 and the extension of 25th Avenue North, southerly along the
23 extension of 25th Avenue North to the Sauk River, southerly and
24 westerly along the Sauk River to an extension of 33rd Avenue
25 North, southerly along the extension of 33rd Avenue North and
26 33rd Avenue North to 5th-Street-North, easterly along 5th-Street
27 North to 30th-Avenue-North, southerly along 30th-Avenue-North
28 and 30th-Avenue-South to 1st-Street-South, easterly along 1st
29 Street-South to 25th-Avenue-South, northerly along 25th-Avenue
30 South and 25th-Avenue-North to 2nd Street North, easterly along
31 2nd Street North to Cooper Avenue North, southerly along Cooper
32 Avenue North to West St. Germain Street, northeasterly along
33 West St. Germain Street to 8th Avenue South, southeasterly along
34 8th Avenue South to 1st Street South, southwesterly along 1st
35 Street South to 8th Avenue South, southeasterly along 8th Avenue
36 South to 2nd Street South, southwesterly along 2nd Street South

use court
step
15
7th
easterly 7th

1 to 10th Avenue South, southeasterly along 10th Avenue South
2 to an extension of 2nd Street South, southwesterly along an
3 extension of 2nd Street South to East Lake Boulevard South,
4 southerly along East Lake Boulevard South to 5th Street South,
5 easterly along 5th Street South to 4th Avenue South, southerly
6 along 4th Avenue South to 10th Street South, easterly along 10th
7 Street south to the Mississippi River.

8 (b) House district 16B consists of that portion of senate
9 district 16 not included in house district 16A.

10 Sec. 18. 2.203 [SEVENTEENTH DISTRICT.]

11 Subdivision 1. [SENATE DISTRICT.] Senate district 17
12 consists of Mille Lacs County, that portion of Benton County not
13 included in senate district 14 or 16, that portion of Kanabec
14 County not included in senate district 18, that portion of
15 Sherburne County not included in senate district 19, and that
16 portion of Morrison County consisting of: the city of Buckman,
17 Buckman Township, the city of Genola, Granite Township, the city
18 of Harding, the city of Hillman, Hillman Township, Lakin
19 Township, the city of Lastrup, Leigh Township, Morrill Township,
20 Mount Morris Township, Pierz Township, Pulaski Township, and
21 Richardson Township.

22 Subd. 2. [HOUSE DISTRICTS.] Senate district 17 is divided
23 into two house districts as follows:

24 (a) House district 17A consists of that portion of senate
25 district 17 not included in house district 17B.

26 (b) House district 17B consists of those portions of Benton
27 and Sherburne Counties located in senate district 17.

28 Sec. 19. 2.213 [EIGHTEENTH DISTRICT.]

29 Subdivision 1. [SENATE DISTRICT.] Senate district 18
30 consists of all of Chisago County, all of Isanti County, that
31 portion of Kanabec County consisting of the city of Braham,
32 Brunswick Township, Grass Lake township, the city of Grasston,
33 and South Fork Township, and that portion of Pine County
34 consisting of the city of Pine City, Pine City Township, the
35 city of Rock Creek, and Royalton Township.

36 Subd. 2. [HOUSE DISTRICTS.] Senate district 18 is divided

1 into two house districts as follows:

2 (a) House district 18A consists of all of Isanti County,
3 that portion of Chisago County consisting of Lent Township and
4 the city of Stacy, that portion of Kanabec County contained in
5 senate district 18, and that portion of Pine County consisting
6 of Royalton Township.

7 (b) House district 18B consists of that portion of senate
8 district 18 not included in house district 18A.

9 Sec. 20. 2.223 [NINETEENTH DISTRICT.]

10 Subdivision 1. [SENATE DISTRICT.] Senate district 19
11 consists of that portion of Sherburne County consisting of the
12 city of Becker, Becker Township, the city of Big Lake, Big Lake
13 Township, the city of Clear Lake, Clear Lake Township, and the
14 city of Elk River, and that portion of Wright County consisting
15 of the city of Albertville, the city of Annandale, the city of
16 Buffalo, Buffalo Township, Chatham Township, the city of
17 Clearwater, Clearwater Township, Corinna Township, Frankfort
18 Township, the city of Maple Lake, Maple Lake Township, the city
19 of Monticello, Monticello Township, Otsego Township, the city of
20 St. Michael, and Silver Creek Township.

21 Subd. 2. [HOUSE DISTRICTS.] Senate district 19 is divided
22 into two house districts as follows:

23 (a) House district 19A consists of that portion of senate
24 district 19 not included in house district 19B.

25 (b) House district 19B consists of that portion of
26 Sherburne County consisting of the city of Elk River, and that
27 portion of Wright County consisting of the city of Albertville,
28 the city of Buffalo, Buffalo Township, Chatham Township,
29 Frankfort Township, Otsego Township, and the city of St. Michael.

30 Sec. 21. 2.233 [TWENTIETH DISTRICT.]

31 Subdivision 1. [SENATE DISTRICT.] Senate district 20
32 consists of that portion of Carver County consisting of the city
33 of Hamburg, Hollywood Township, the city of Norwood, the city of
34 Watertown, Watertown Township, the city of Young America, and
35 Young America Township, that portion of McLeod County not
36 included in senate district 15 or 23, that portion of Meeker

1 County not included in senate district 15, that portion of
2 Stearns County consisting of the city of Eden Valley, and that
3 portion of Wright County not included in senate district 19, 33,
4 or 34.

5 Subd. 2. [HOUSE DISTRICTS.] Senate district 20 is divided
6 into two house districts as follows:

7 (a) House district 20A consists of that portion of senate
8 district 20 not included in house district 20B.

9 (b) House district 20B consists of that portion of Carver
10 County included in senate district 20, that portion of McLeod
11 County consisting of Bergen Township, Hale Township, Helen
12 Township, the city of Lester Prairie, the city of Plato, Rich
13 Valley Township, the city of Silver Lake, the city of Winsted,
14 and Winsted Township, and that portion of Wright County
15 consisting of Albion Township, the city of Cokato, Cokato
16 Township, French Lake Township, the city of Howard Lake,
17 Marysville Township, Middleville Township, the city of Montrose,
18 the city of South Haven, Southside Township, Victor Township,
19 the city of Waverly, and Woodland Township.

20 Sec. 22. 2.243 [TWENTY-FIRST DISTRICT.]

21 Subdivision 1. [SENATE DISTRICT.] Senate district 21
22 consists of all of Lincoln, Pipestone, and Rock Counties, all of
23 Lyon County except that included in senate district 22, all of
24 Yellow Medicine County excluding the city of Granite Falls, that
25 portion of Murray County consisting of Cameron Township,
26 Chanarambie Township, the city of Chandler, Ellsborough
27 Township, the city of Lake Wilson, and Moulton Township, that
28 portion of Nobles County consisting of the city of Adrian, the
29 city of Ellsworth, Grand Prairie Township, Leota Township, the
30 city of Lismore, Lismore Township, and Westside Township, and
31 that portion of Redwood County consisting of Gales Township,
32 Granite Rock Township, Johnsonville Township, the city of Lucan,
33 the city of Milroy, the city of Seaforth, Sheridan Township,
34 Underwood Township, Vail Township, the city of Vesta, Vesta
35 Township, the city of Wabasso, Waterbury Township, and Westline
36 Township.

1 Subd. 2. [HOUSE DISTRICTS.] Senate district 21 is divided
2 into two house districts as follows:

3 (a) House district 21A consists of that portion of senate
4 district 21 not included in house district 21B.

5 (b) House district 21B consists of all of Lincoln,
6 Pipestone, and Rock Counties, that portion of Lyon County
7 consisting of Coon Creek Township, the city of Florence, Island
8 Lake Township, Nordland Township, and Shelburne Township, and
9 those portions of Murray and Nobles Counties contained in senate
10 district 21.

11 Sec. 23. 2.253 [TWENTY-SECOND DISTRICT.]

12 Subdivision 1. [SENATE DISTRICT.] Senate district 22
13 consists of all of Cottonwood and Jackson Counties, that portion
14 of Brown County consisting of Albin Township, Bashaw Township,
15 the city of Comfrey, Mulligan Township, and Stately Township,
16 that portion of Lyon County consisting of the city of Balaton,
17 Custer Township, the city of Garvin, Monroe Township, Rock Lake
18 Township, and the city of Tracy, that portion of Martin County
19 consisting of Cedar Township, the city of Ceylon, the city of
20 Dunnell, Elm Creek Township, Fox Lake Township, Galena Township,
21 Jay Township, Lake Belt Township, Lake Fremont Township,
22 Manyaska Township, the city of Ormsby, the city of Sherburn, the
23 city of Trimont, and the city of Welcome, that portion of Murray
24 County not included in senate district 21, that portion of
25 Nobles County not included in senate district 21, that portion
26 of Redwood County consisting of the city of Lamberton, Lamberton
27 Township, North Hero Township, the city of Revere, Springdale
28 Township, and the city of Walnut Grove, and that portion of
29 Watonwan County consisting of Adrian Township, the city of
30 Butterfield, Butterfield Township, the city of Darfur, Long Lake
31 Township, Nelson Township, the city of Odin, Odin Township, the
32 city of Ormsby, and St. James Township.

33 Subd. 2. [HOUSE DISTRICTS.] Senate district 22 is divided
34 into two house districts as follows:

35 (a) House district 22A consists of that portion of
36 Cottonwood County consisting of Ann Township, Rose Hill

1 Township, Southbrook Township, the city of Westbrook, and
2 Westbrook Township, that portion of Jackson County consisting of
3 Alba Township, Ewington Township, and La Crosse Township, that
4 portion of Lyon County included in senate district 22, that
5 portion of Murray County included in senate district 22, that
6 portion of Nobles County included in senate district 22, and
7 that portion of Redwood County consisting of North Hero
8 Township, the city of Revere, Springdale Township, and the city
9 of Walnut Grove.

10 (b) House district 22B consists of that portion of senate
11 district 22 not included in house district 22A.

12 Sec. 24. 2.263 [TWENTY-THIRD DISTRICT.]

13 Subdivision 1. [SENATE DISTRICT.] Senate district 23
14 consists of that portion of Blue Earth County consisting of
15 Butternut Valley Township, Cambria Township, and Judson
16 Township, that portion of Brown County consisting of Burnstown
17 Township, the city of Cobden, Cottonwood Township, Eden
18 Township, the city of Evan, the city of Hanska, Home Township,
19 Lake Hanska Township, Leavenworth Township, Linden Township,
20 Milford Township, the city of New Ulm, North Star Township,
21 Prairieville Township, Sigel Township, the city of Sleepy Eye,
22 the city of Springfield, and Stark Township, that portion of
23 McLeod County consisting of the city of Brownton, the city of
24 Glencoe, Glencoe Township, Penn Township, Round Grove Township,
25 and Sumter Township, that portion of Nicollet County not
26 included in senate district 24, that portion of Redwood County
27 not included in senate district 21 or 22, and all of Sibley
28 County except for Faxon Township.

29 Subd. 2. [HOUSE DISTRICTS.] Senate district 23 is divided
30 into two house districts as follows:

31 (a) House district 23A consists of that portion of Brown
32 County consisting of Burnstown Township, ~~the city of Cobden,~~
33 Eden Township, the city of Evan, Home Township, Milford
34 Township, the city of New Ulm, North Star Township, Prairieville
35 Township, the city of Sleepy Eye, and the city of Springfield,
36 and that portion of Redwood County included in senate district

1 23.

2 (b) House district 23B consists of that portion of senate
3 district 23 not included in house district 23A.

4 Sec. 25. 2.273 [TWENTY-FOURTH DISTRICT.]

5 Subdivision 1. [SENATE DISTRICT.] Senate district 24
6 consists of that portion of Blue Earth County consisting of Lime
7 Township, the city of Mankato, the city of North Mankato,
8 Mankato Township, the city of Skyline, and South Bend Township,
9 that portion of Le Sueur County consisting of the city of
10 Cleveland, Cleveland Township, the city of Kasota, Kasota
11 Township, the city of LeSueur, Ottawa Township, and Washington
12 Township, that portion of Nicollet County consisting of Belgrade
13 Township, the city of Mankato, the city of North Mankato, Oshawa
14 Township, the city of St. Peter, and Traverse Township.

15 Subd. 2. [HOUSE DISTRICTS.] Senate district 24 is divided
16 into two house districts as follows:

17 (a) House district 24A consists of that portion of Nicollet
18 County consisting of the city of Mankato, and that portion of
19 Blue Earth County consisting of that portion of the city of
20 Mankato south of U.S. Highway 14, less those portions of the
21 city of Mankato surrounded by Mankato Township, plus those
22 portions of Mankato Township surrounded by the city of Mankato,
23 the city of Skyline, and South Bend Township.

24 (b) House district 24B consists of that portion of senate
25 district 24 not included in house district 24A.

26 Sec. 26. 2.283 [TWENTY-FIFTH DISTRICT.]

27 Subdivision 1. [SENATE DISTRICT.] Senate district 25
28 consists of all of Rice County, that portion of Dakota County
29 consisting of the city of Northfield, that portion of Scott
30 County consisting of the city of New Prague, and that portion of
31 Le Sueur County not included in senate district 24 or 35, and
32 that portion of Waseca County consisting of the city of Elysian.

33 Subd. 2. [HOUSE DISTRICTS.] Senate district 25 is divided
34 into two house districts as follows:

35 (a) House district 25A consists of those portions of Dakota
36 and Scott Counties included in senate district 25, that portion

1 of Le Sueur County consisting of the city of Heidelberg,
2 Lanesburgh Township, the city of Le Center, Lexington Township,
3 the city of Montgomery, Montgomery Township, and the city of New
4 Prague, and that portion of Rice County consisting of
5 Bridgewater Township, the city of Dundas, Forest Township, the
6 city of Lonsdale, the city of Northfield, Webster Township, and
7 Wheatland Township.

8 (b) House district 25B consists of that portion of senate
9 district 25 not included in house district 25A.

10 Sec. 27. 2.293 [TWENTY-SIXTH DISTRICT.]

11 Subdivision 1. [SENATE DISTRICT.] Senate district 26
12 consists of all of Faribault County, that portion of Blue Earth
13 County not included in senate district 23 or 24, that portion of
14 Martin County not included in senate district 22, that portion
15 of Waseca County not included in senate district 25 or 28, and
16 that portion of Watonwan County not included in senate district
17 22.

18 Subd. 2. [HOUSE DISTRICTS.] Senate district 26 is divided
19 into two house districts as follows:

20 (a) House district 26A consists of that portion of senate
21 district 26 not included in house district 26B.

22 (b) House district 26B consists of all of Faribault County,
23 that portion of Blue Earth County consisting of Beauford
24 Township, Danville Township, Decoria Township, the city of Eagle
25 Lake, the city of Good Thunder, Jamestown Township, Le Ray
26 Township, Lyra Township, McPherson Township, the city of Madison
27 Lake, the city of Mapleton, Mapleton Township, Medo Township,
28 the city of Pemberton, the city of St. Clair, and Sterling
29 Township, and that portion of Waseca County consisting of Alton
30 Township, Byron Township, Freedom Township, the city of
31 Janesville, Janesville Township, the city of New Richland, New
32 Richland Township, Vivian Township, the city of Waldorf, and
33 Wilton Township.

34 Sec. 28. 2.303 [TWENTY-SEVENTH DISTRICT.]

35 Subdivision 1. [SENATE DISTRICT.] Senate district 27
36 consists of all of Freeborn County, and that portion of Mower

1 County not included in senate district 31.

2 Subd. 2. [HOUSE DISTRICTS.] Senate district 27 is divided
3 into two house districts as follows:

4 (a) House district 27A consists of all of Freeborn County.

5 (b) House district 27B consists of that portion of senate
6 district 27 not included in house district 27A.

7 Sec. 29. 2.313 [TWENTY-EIGHTH DISTRICT.]

8 Subdivision 1. [SENATE DISTRICT.] Senate district 28
9 consists of all of Steele County, all of Dodge County except
10 Vernon Township, that portion of Goodhue County consisting of
11 Cherry Grove Township, Holden Township, Kenyon Township, the
12 city of Kenyon, Roscoe Township, Wanamingo Township, and the
13 city of Wanamingo, that portion of Olmsted County consisting of
14 the city of Byron and Kalmar Township, and that portion of
15 Waseca County consisting of Blooming Grove Township, Iosco
16 Township, Otisco Township, St. Mary Township, the city of
17 Waseca, and Woodville Township.

18 Subd. 2. [HOUSE DISTRICTS.] Senate district 28 is divided
19 into two house districts as follows:

20 (a) House district 28A consists of that portion of Steele
21 County consisting of Clinton Falls Township, Deerfield Township,
22 Meriden Township, Owatonna Township, and the city of Owatonna,
23 and that portion of Waseca County consisting of Blooming Grove
24 Township, Iosco Township, St. Mary Township, the city of Waseca,
25 and Woodville Township.

26 (b) House district 28B consists of that portion of senate
27 district 28 not included in house district 28A.

28 Sec. 30. 2.323 [TWENTY-NINTH DISTRICT.]

29 Subdivision 1. [SENATE DISTRICT.] Senate district 29
30 consists of all of Wabasha County, that portion of Dakota County
31 consisting of the city of Hastings, the portion of Marshan
32 Township surrounded by the city of Hastings, and Ravenna
33 Township, ~~and~~ that portion of Goodhue County not included in
34 senate district 28 or 37, and that portion of Washington County
35 consisting of the city of Hastings.

36 Subd. 2. [HOUSE DISTRICTS.] Senate district 29 is divided

1 into two house districts as follows:

2 (a) House district 29A consists of that portion of Dakota
3 County consisting of the city of Hastings, the portion of
4 Marshan Township surrounded by the city of Hastings, and Ravenna
5 Township, and that portion of Goodhue County consisting of the
6 city of Red Wing, and Welch Township.

7 (b) House district 29B consists of that portion of senate
8 district 29 not included in house district 29A.

9 Sec. 31. 2.333 [THIRTIETH DISTRICT.]

10 Subdivision 1. [SENATE DISTRICT.] Senate district 30
11 consists of that portion of Olmsted County consisting of the
12 city of Rochester, plus the portions of the townships of
13 Cascade, Marion, and Rochester that are surrounded by the city
14 of Rochester, less the portions of the city of Rochester and
15 Rochester Township lying within a line described as follows:
16 commencing at the intersection of U.S. Highway 52, Mayowood Road
17 Southwest, and the southwestern boundary of the city of
18 Rochester, northerly along U.S. Highway 52 to 16th Street
19 Southwest, easterly along 16th Street Southwest and 16th Street
20 Southeast to 9th Avenue Southeast, southerly along 9th Avenue
21 Southeast to 17 1/2 Street Southeast, easterly along 17 1/2
22 Street Southeast to 10th Avenue Southeast, southerly along 10th
23 Avenue Southeast to 19th Street Southeast, westerly along 19th
24 Street Southeast to 9 1/2 Avenue Southeast, southerly along 9
25 1/2 Avenue Southeast to 20th Street Southeast, easterly along
26 20th Street Southeast to 11th Avenue Southeast, southerly along
27 11th Avenue Southeast to Pinwood Road Southeast, southeasterly
28 along Pinwood Road Southeast to the eastern boundary of the city
29 of Rochester, and southerly, westerly, and northerly along the
30 boundary of the city of Rochester to the point of origin.

31 Subd. 2. [HOUSE DISTRICTS.] Senate district 30 is divided
32 into two house districts as follows:

33 (a) House district 30A consists of that portion of senate
34 district 30 lying north of a line described as follows:
35 commencing at the intersection of ~~Country-Club-Road-West-with~~
36 ~~the-western-boundary-of-the-city-of-Rochester,~~ easterly along

use court

1 Country-Club-Road-West-and-2nd-Street-Southwest-to-6th-Avenue
2 Southwest,-northerly-along-6th-Avenue-Southwest-and-6th-Avenue
3 Northwest-to-7th-Street-Northwest,-westerly-along-7th-Street
4 Northwest-to-7th-Avenue-Northwest,-northerly-along-7th-Avenue
5 Northwest-to-11th-Street-Northwest,-easterly-along-11th-Street
6 Northwest-to-5th-Avenue-Northwest,-northerly-along-5th-Avenue
7 Northwest-to-14th-Street-Northwest,-easterly-along-14th-Street
8 Northwest-to-Cascade-Creek,-northeasterly-along-Cascade-Creek-to
9 the-Zumbro-River,-southeasterly-and-southerly-along-the-Zumbro
10 River-to-7th-Street-Northeast,-easterly-along-7th-Street
11 Northeast-to-11th-Avenue-Northeast,-northerly-along-11th-Avenue
12 Northeast-to-14th-Street-Northwest,-easterly-along-14th-Street
13 Northwest Industrial Drive Northwest, 7th Street Northwest, and
14 the western boundary of the city of Rochester, easterly along
15 7th Street Northwest and 7th Street Northeast to 14th Avenue
16 Northeast, northerly along 14th Avenue Northeast to Viola Road
17 Northeast, and northeasterly along Viola Road Northeast to-19th
18 Street-Northeast,-westerly-along-19th-Street-Northeast-to-13th
19 Avenue-Northeast,-northerly-along-13th-Avenue-Northeast to the
20 northeastern eastern boundary of the city of Rochester.

21 (b) House district 30B consists of that portion of senate
22 district 30 not included in house district 30A.

23 Sec. 32. 2.343 [THIRTY-FIRST DISTRICT.]

24 Subdivision 1. [SENATE DISTRICT.] Senate district 31
25 consists of that portion of Dodge County consisting of Vernon
26 Township, that portion of Fillmore County not included in senate
27 district 32, that portion of Mower County consisting of
28 Bennington Township, Clayton Township, Frankford Township, the
29 city of Grand Meadow, Grand Meadow Township, the city of Le Roy,
30 Le Roy Township, Lodi Township, Pleasant Valley Township, the
31 city of Racine, Racine Township, the city of Sargeant, Sargeant
32 Township, and the city of Taopi, that portion of Olmsted County
33 not included in senate district 28 or 30, and that portion of
34 Winona County consisting of the city of St. Charles, St. Charles
35 Township, and Saratoga Township.

36 Subd. 2. [HOUSE DISTRICTS.] Senate district 31 is divided

1 into two house districts as follows:

2 (a) House district 31A consists of that portion of senate
3 district 31 not included in house district 31B.

4 (b) House district 31B consists of those portions of
5 Fillmore, Mower, and Winona Counties in senate district 31, and
6 that portion of Olmsted County consisting of the city of
7 Chatfield, the city of Dover, Dover Township, Elmira Township,
8 the city of Eyota, Eyota Township, Orion Township, Quincy
9 Township, and Viola Township.

10 Sec. 33. 2.353 [THIRTY-SECOND DISTRICT.]

11 Subdivision 1. [SENATE DISTRICT.] Senate district 32
12 consists of all of Houston County, that portion of Fillmore
13 County consisting of Norway Township, the city of Peterson, the
14 city of Rushford, and the city of Rushford Village, and that
15 portion of Winona County not included in senate district 31.

16 Subd. 2. [HOUSE DISTRICTS.] Senate district 32 is divided
17 into two house districts as follows:

18 (a) House district 32A consists of that portion of Winona
19 County consisting of the city of Elba, Elba Township, the city
20 of Goodview, the city of Minneiska City, the city of Minnesota
21 City, Mount Vernon Township, the city of Rollingstone,
22 Rollingstone Township, Whitewater Township, the city of Winona,
23 and Winona Township.

24 (b) House district 32B consists of that portion of senate
25 district 32 not included in house district 32A.

26 Sec. 34. 2.363 [THIRTY-THIRD DISTRICT.]

27 Subdivision 1. [SENATE DISTRICT.] Senate district 33
28 consists of that portion of Hennepin County consisting of
29 ~~Rogers~~, the cities of Corcoran, Hassan, Dayton, and Maple Grove,
30 and Rogers, Hassan Township, that portion of the city of
31 Champlin not included in senate district 48, and that portion of
32 the city of Plymouth lying east and north of the line described
33 as follows: commencing at the intersection of the northern
34 boundary of the city of Plymouth and Interstate Highway 494,
35 southerly along Interstate Highway 494 to Highway County Road
36 47, easterly along Highway County Road 47 to Pineview Lane

1 North, southerly along Pineview Lane North to the Soo Line
2 railroad tracks, easterly along the Soo Line railroad tracks to
3 Larch Lane North, southerly along Larch Lane North to Rockford
4 Road, easterly along Rockford Road to Zachary Lane North,
5 southerly along Zachary Lane North to 36th Avenue North,
6 easterly along 36th Avenue North to the eastern boundary of the
7 city of Plymouth; and that portion of Wright County consisting
8 of the city of Dayton.

9 Subd. 2. [HOUSE DISTRICTS.] Senate district 33 is divided
10 into two house districts as follows:

11 (a) House district 33A consists of that portion of senate
12 district 33 not included in house district 33B.

13 (b) House district 33B consists of that portion of the city
14 of Plymouth in senate district 33 and that portion of the city
15 of Maple Grove lying south and east of a line described as
16 follows: commencing at the intersection of the eastern boundary
17 of the city of ~~Plymouth~~ Maple Grove with 101st Avenue North,
18 westerly along 101st Avenue North to Zachary Lane, southerly
19 along Zachary Lane to the NSP power line south of 97th Avenue
20 North, easterly westerly along 97th-Avenue-North-and-its
21 extension the NSP power line to the extension of Xenium Lane,
22 southerly along the extension of Xenium Lane and Xenium Lane to
23 County Road 30, westerly along County Road 30 to Interstate
24 Highway ~~494~~ 94, ~~southerly~~ southeasterly along Interstate Highway
25 ~~494~~ 94 to ~~85th-Avenue-North~~ Weaver Lake Road, westerly along
26 ~~85th-Avenue-North~~ Weaver Lake Road to the creek north of Fish
27 Lake, southerly along the creek to Fish Lake, southerly along
28 the ~~western~~ eastern shore of Fish Lake to ~~Fernbrook-Lane~~ the
29 boat launch at Fish Lake Regional Park, southerly from the boat
30 launch along the hiking trail west of Fernbrook Lane to
31 Timbercrest Drive, easterly along Timbercrest Drive to ~~Sinnia~~
32 Maplewood Drive, northerly along ~~Sinnia~~ Maplewood Drive to 73rd
33 Avenue North, easterly along 73rd Avenue North and its extension
34 to Interstate Highway 494, southerly along Interstate Highway
35 494 to the southern boundary of the city of Maple Grove.

36 Sec. 35. 2.373 [THIRTY-FOURTH DISTRICT.]

1 Subdivision 1. [SENATE DISTRICT.] Senate district 34
2 consists of that portion of Hennepin County ~~not-included-in-any~~
3 ~~other-senate-district~~ consisting of the cities of Greenfield,
4 Hanover, Independence, Long Lake, Loretto, Maple Plain, Medina,
5 Minnetrista, Mound, Rockford, St. Bonifacius, and Spring Park,
6 that portion of the city of Orono not included in senate
7 district 43, and that portion of the city of Plymouth not
8 included in senate district 33 or 45, and that portion of Wright
9 County consisting of the city of Delano, Franklin Township, the
10 city of Hanover, the city of Rockford, and Rockford Township.

11 Subd. 2. [HOUSE DISTRICTS.] Senate district 34 is divided
12 into two house districts as follows:

13 (a) House district 34A consists of the portion of Wright
14 County included in senate district 34 and that portion of
15 Hennepin County consisting of the city of Hanover, the city of
16 Greenfield, the city of Independence, the city of Minnetrista,
17 the city of Mound, the city of Rockford, the city of Spring
18 Park, and the city of St. Bonifacius.

19 (b) House district 34B consists of that portion of senate
20 district 34 not included in house district 34A.

21 Sec. 36. 2.383 [THIRTY-FIFTH DISTRICT.]

22 Subdivision 1. [SENATE DISTRICT.] Senate district 35
23 consists of that portion of Carver County not included in senate
24 district 20 or 43, that portion of Le Sueur County consisting of
25 Derrynane Township, Sharon Township, and Tyrone Township, that
26 portion of Scott County not included in senate district 25, 37,
27 or 41, and that portion of Sibley County consisting of Faxon
28 Township.

29 Subd. 2. [HOUSE DISTRICTS.] Senate district 35 is divided
30 into two house districts as follows:

31 (a) House district 35A consists of that portion of senate
32 district 35 not included in house district 35B.

33 (b) House District 35B consists of that portion of Scott
34 County consisting of Jackson Township, the city of Jordan,
35 Louisville Township, the city of Prior Lake, Sandcreek Township,
36 the city of Shakopee, and Spring Lake Township.

1 Sec. 37. 2.393 [THIRTY-SIXTH DISTRICT.]

2 Subdivision 1. [SENATE DISTRICT.] Senate district 36

3 consists of that portion of Dakota County consisting of that

4 portion of the city of Burnsville lying south of a line

5 described as follows: commencing at the intersection of the

6 western boundary of Dakota County and County Road 42, easterly

7 along County Road 42 to Burnsville Parkway, northeasterly along

8 Burnsville Parkway to West 136th Street, easterly along West

9 136th Street to County Road 5, southerly along County Road 5 to

10 West 138th Street, ~~southeasterly~~ easterly along West 138th

11 Street to James Avenue, southeasterly along James Avenue to West

12 140th Street, ~~southwesterly~~ southeasterly along West 140th

13 Street to McAndrews Road, easterly along McAndrews Road to

14 Nicollet Avenue, northerly along Nicollet Avenue to State

15 Highway 13, northeasterly along State Highway 13 to Cliff Road,

16 easterly along Cliff Road to the eastern boundary of the city of

17 Burnsville, that portion of the city of Apple Valley lying south

18 of a line described as follows: commencing at the intersection

19 of the northern boundary of the city of Apple Valley with State

20 Highway 77, southerly and then easterly along State Highway

21 77 and County Road 38 to Johnny-Cake-Ridge-Road, ~~northerly along~~

22 ~~Johnny-Cake-Ridge-Road-to-the-extension-of-Eveleth-Path,~~

23 ~~easterly-and-northeasterly-along-Eveleth-Path-and-its-extension~~

24 ~~to-126th-Street-West,-easterly-and-southeasterly-along-126th~~

25 ~~Street-West-and~~ Diamond Path, and southeasterly along Diamond

26 Path to the eastern boundary of the city of Apple Valley, and

27 that portion of the city of Lakeville north and east of a line

28 described as follows: commencing at the intersection of the

29 northern boundary of the city of Lakeville and Flagstaff Avenue,

30 southerly along Flagstaff Avenue to Dodd Boulevard,

31 northeasterly along Dodd Boulevard to the northern boundary of

32 the city of Lakeville.

33 Subd. 2. [HOUSE DISTRICTS.] Senate district 36 is divided

34 into two house districts as follows:

35 (a) House district 36A consists of those portions of the

36 ~~cities-of-Apple-Valley-and-Lakeville~~ city of Burnsville

1 contained in senate district 36.

2 (b) House district 36B consists of that portion of senate
3 district 36 not included in house district 36A.

4 Sec. 38. 2.403 [THIRTY-SEVENTH DISTRICT.]

5 Subdivision 1. [SENATE DISTRICT.] Senate district 37
6 consists of that portion of Scott County consisting of Credit
7 River Township, Cedar Lake Township, New Market Township, the
8 city of New Market, and the city of Elko, that portion of Dakota
9 County not included in senate district 25, 29, 36, 38, ~~or~~ 39, or
10 41, and that portion of Goodhue County consisting of Cannon
11 Falls Township, Leon Township, Stanton Township, and Warsaw
12 Township, and the cities of Cannon Falls and Dennison.

13 Subd. 2. [HOUSE DISTRICTS.] Senate district 37 is divided
14 into two house districts as follows:

15 (a) House district 37A consists of that portion of house
16 district 37 not included in house district 37B.

17 (b) House district 37B consists of that portion of senate
18 district 37 consisting of that portion of Scott County located
19 in senate district 37 and that portion of Dakota County
20 consisting of that portion of the city of Lakeville included in
21 senate district 37 and that portion of the city of Farmington
22 lying north of a line described as follows: commencing at the
23 intersection of the ~~northern-boundary-of-the-city-of-Farmington~~
24 ~~and-the~~ eastern boundary of the city of Farmington, ~~southerly~~
25 ~~along-the-eastern-boundary-of-the-city-of-Farmington-to-the~~
26 ~~point-where-it-turns-east, westerly along an extension of that~~
27 ~~boundary-of-the-city-of-Farmington~~ and the north branch of the
28 Vermillion River, southwesterly along the north branch of the
29 Vermillion River to Akin Road, northwesterly along Akin Road to
30 195th Street West, westerly along 195th Street West to Flagstaff
31 Avenue, southerly along Flagstaff Avenue to 200th Street West,
32 westerly along 200th Street West to the western boundary of the
33 city of Farmington.

34 Sec. 39. 2.413 [THIRTY-EIGHTH DISTRICT.]

35 Subdivision 1. [SENATE DISTRICT.] Senate district 38
36 consists of that portion of Dakota County consisting of the

1 cities of Eagan, Lilydale, and Mendota, that portion of the city
2 of Apple Valley not included in senate district 36, that portion
3 of the city of Burnsville north and east of a line described as
4 follows: commencing at the intersection of the northern
5 boundary of ~~Dakota-County~~ the city of Burnsville and Interstate
6 Highway 35W, southerly along Interstate Highway 35W to the
7 Chicago Northwestern Transportation Company railroad tracks,
8 easterly along the Chicago and Northwestern Transportation
9 Company railroad tracks to Cliff Road, southerly and easterly
10 along Cliff Road to Nicollet Avenue, southerly along Nicollet
11 Avenue to State Highway 13, northeasterly along State Highway 13
12 to Cliff Road, easterly along Cliff Road to the eastern boundary
13 of the city of Burnsville, and that portion of the city of
14 Mendota Heights lying west and south of a line described as
15 follows: commencing at the intersection of the northern
16 northwestern boundary of the city of Mendota Heights and State
17 ~~Highway-137-southwesterly-along-State-Highway-13-to~~ Wachtler
18 Avenue, southerly along Wachtler Avenue to Wentworth Avenue,
19 easterly along Wentworth Avenue to Dodd Road, southwesterly
20 along Dodd Road to Marie Avenue, easterly along Marie Avenue to
21 the eastern boundary of the city of Mendota Heights.

22 Subd. 2. [HOUSE DISTRICTS.] Senate district 38 is divided
23 into two house districts as follows:

24 (a) ~~House-district-38A-consists-of-that-portion-of-senate~~
25 ~~district-38-not-included-in-house-district-38B-~~

26 (b) House district 38B 38A consists of that portion of the
27 city of Apple Valley in senate district 38, that portion of the
28 city of Burnsville east of a line described as follows:
29 commencing at the intersection of State Highway 13 and the
30 eastern boundary of the city of Burnsville, southwesterly along
31 State Highway 13 to Cliff Road, easterly along Cliff Road to the
32 eastern boundary of the city of Burnsville, and that portion of
33 the city of Eagan lying south of a line described as follows:
34 commencing at the intersection of the western boundary of the
35 city of Eagan and Diffley Road, easterly along Diffley Road to
36 Lexington Avenue, northerly along Lexington Avenue to Yankee

1 Doodle Road, easterly along Yankee Doodle Road to the ~~See-line~~
2 ~~railroad-tracks~~ ^{Doodle Road} State Highway 149, southeasterly along the ~~See~~
3 ~~line-railroad-tracks~~ ^{Doodle Road} State Highway 149 to the eastern boundary
4 of the city of Eagan.

5 (b) House district 38B consists of that portion of senate
6 district 38 not included in house district 38A. / no

7 Sec. 40. 2.423 [THIRTY-NINTH DISTRICT.]

8 Subdivision 1. [SENATE DISTRICT.] Senate district 39
9 consists of that portion of Dakota County consisting of the
10 cities of Inver Grove Heights, South St. Paul, Sunfish Lake,
11 West St. Paul, and that portion of the city of Mendota Heights
12 not included in senate district 38.

13 Subd. 2. [HOUSE DISTRICTS.] Senate district 39 is divided
14 into two house districts as follows:

15 (a) House district 39A consists of that portion of senate
16 district 39 consisting of the cities of West St. Paul and
17 Sunfish Lake, that portion of the city of Mendota Heights
18 included in senate district 39, that portion of the city of
19 South St. Paul lying north and west of a line described as
20 follows: commencing at the intersection of the southern
21 boundary of the city of South St. Paul and 18th Avenue South,
22 northerly along 18th Avenue South to Southview-Boulevard an
23 extension of 3rd Street South, easterly along Southview
24 Boulevard the extension of 3rd Street South to 17th Avenue
25 South, northerly along 17th Avenue South to 4th Street North,
26 easterly along 4th Street North to 14th Avenue North, northerly
27 along 14th Avenue North to Wentworth Avenue, easterly along
28 Wentworth Avenue and its extension to the Mississippi River, and
29 that portion of the city of Inver Grove Heights lying west and
30 north of a line described as follows: commencing at the
31 intersection of the northern boundary of the city of Inver Grove
32 Heights and Babcock Trail East, southerly along Babcock
33 Trail East and its extension across Interstate Highway 494 to
34 Upper 55th Street East, westerly along Upper 55th Street East to
35 the western boundary of the city of Inver Grove Heights.

36 (b) House district 39B consists of that portion of senate

1 district 39 not included in house district 39A.

2 Sec. 41. 2.433 [FORTIETH DISTRICT.]

3 Subdivision 1. [SENATE DISTRICT.] Senate district 40
4 consists of that portion of Hennepin County consisting of that
5 portion of the city of Bloomington not included in senate
6 district 41, and that portion of the city of Richfield not
7 included in senate district 63.

8 Subd. 2. [HOUSE DISTRICTS.] Senate district 40 is divided
9 into two house districts as follows:

10 (a) House district 40A consists of that portion of senate
11 district 40 consisting of the city of Richfield and that portion
12 of the city of Bloomington lying north-and east and north of a
13 line described as follows: commencing at the intersection of the
14 northern boundary of the city of Bloomington and Interstate
15 Highway 35W, southerly along Interstate Highway 35W to the Soo
16 Line railroad tracks, northeasterly along the Soo Line railroad
17 tracks to Lyndale Avenue South, southerly along Lyndale Avenue
18 South to 95th Street, easterly along 95th Street to 3rd Avenue
19 South, southerly along 3rd Avenue South to 96th Street, easterly
20 along 96th Street to Chicago Avenue South, northerly along
21 Chicago Avenue South to 94th Street, easterly along 94th Street
22 to Riverview Avenue, southerly along Riverview Avenue to Old
23 Shakopee Road, northeasterly along Old Shakopee Road to Old
24 Cedar Avenue, southeasterly along Old Cedar Avenue to the
25 Minnesota River.

26 (b) House district 40B consists of that portion of senate
27 district 40 not included in house district 40A.

28 Sec. 42. 2.443 [FORTY-FIRST DISTRICT.]

29 Subdivision 1. [SENATE DISTRICT.] Senate district 41
30 consists of that portion of Dakota County consisting of that
31 portion of the city of Burnsville not included in senate
32 district 36 or 38, that portion of Scott County consisting of
33 the city of Savage and that portion of the city of Shakopee
34 lying within a line described as follows: commencing at the
35 intersection of County Road 18 and the eastern boundary of the
36 city of Shakopee, southwesterly along County Road 18 to State

1 Highway 101, and southeasterly along State Highway 101 to the
2 eastern boundary of the city of Shakopee, and that portion of
3 Hennepin County consisting of that portion of the city of
4 Bloomington lying west of a line described as follows:
5 commencing at the intersection of the southern boundary of the
6 city of Bloomington with the an extension of France Irwin Avenue
7 South, north-of northerly along the extension of France Irwin
8 Avenue South and Irwin Avenue to Overlook Drive, west-on
9 westerly along Overlook Drive to Normandale Boulevard, north-on
10 northerly along Normandale Boulevard to Old Shakopee Road,
11 easterly along Old Shakopee Road to Kell Avenue, southerly along
12 Kell Avenue to 108th Street, easterly along 108th Street to
13 Xerxes Avenue South, northerly along Xerxes Avenue South to Old
14 Shakopee Road, northeasterly along Old Shakopee Road to Nine
15 Mile Creek, northerly and westerly along Nine Mile Creek to West
16 90th Street, southwesterly along West 90th Street to Poplar
17 Bridge Road, easterly along Poplar Bridge Road to Kingsdale
18 Drive, southwesterly along Kingsdale Drive to Poplar Bridge
19 Road, southwesterly along Poplar Bridge Road to Normandale
20 Boulevard, northerly along Normandale Boulevard to the northern
21 boundary of the city of Bloomington, and that portion of the
22 city of Eden Prairie not included in senate district 42 or 43.

23 Subd. 2. [HOUSE DISTRICTS.] Senate district 41 is divided
24 into two house districts as follows:

25 (a) House district 41A consists of that portion of senate
26 district 41 lying north of a line described as follows:
27 commencing with the intersection of Purgatory Creek and the
28 western boundary of senate district 41, southeasterly along
29 Purgatory Creek to Pioneer Trail, ~~southwesterly~~ southeasterly
30 along Pioneer Trail to the Bloomington Ferry Road, southerly
31 along the Bloomington Ferry Road to Old Shakopee Road, easterly
32 along Old Shakopee Road to the eastern boundary of senate
33 district 41.

34 (b) House district 41B consists of that portion of senate
35 district 41 not included in house district 41A.

36 Sec. 43. 2.453 [FORTY-SECOND DISTRICT.]

1 Subdivision 1. [SENATE DISTRICT.] Senate district 42
2 consists of that portion of Hennepin County consisting of the
3 city of Edina ^{the city of Eden Prairie} and that portion of the city of Eden Prairie not
4 included in senate district 43 and lying west and north of a
5 line described as follows: commencing at the intersection of
6 the southern boundary of Hennepin County the city of Eden
7 Prairie with the extension NSP power line that extends beyond
8 the end of Concord Drive, northerly along the extension-of
9 Concord-Drive NSP power line to Riverview Road, westerly along
10 Riverview Road to Neder Mooer Lane, northerly along Neder
11 Mooer Lane to Silverwood Drive, easterly along Silverwood Drive
12 to Homeward ~~Mills~~ Hills Road, northerly along Homeward ~~Mills~~
13 Hills Road to Anderson Lakes Parkway, easterly along Anderson
14 Lakes Parkway to Hidden Oaks Drive, northeasterly along Hidden
15 Oaks Drive and its extension to the southern shore of Anderson
16 Lake, southerly, southeasterly, and northeasterly along the
17 southern shore of Anderson Lake to the eastern boundary of the
18 city of Eden Prairie.

19 Subd. 2. [HOUSE DISTRICTS.] Senate district 42 is divided
20 into two house districts as follows:

no 21 (a) House district ~~42A~~ 42B consists of that portion of the
22 city of Edina lying north and east of a line described as
23 follows: commencing at the intersection of the western boundary
24 of the city of Edina with State Highway 62, easterly along State
25 Highway 62 to State Highway 100, southerly along State Highway
26 100 to West 66th Street, easterly along West 66th Street to West
27 Shore Drive, southeasterly along West Shore Drive to Laguna
28 Drive, easterly along Laguna Drive to Wooddale Avenue, southerly
29 along Wooddale Avenue to Dunberry Lane, easterly along Dunberry
30 Lane to Cornelia Drive, southerly along Cornelia Drive to West
31 70th Street, easterly along West 70th Street to France Avenue,
32 southerly along France Avenue to the southern boundary of the
33 city of Edina.

no 34 (b) House district ~~42B~~ 42A consists of that portion of
35 senate district 42 not contained in house district ~~42A~~ 42B.

36 Sec. 44. 2.463 [FORTY-THIRD DISTRICT.]

1 Subdivision 1. [SENATE DISTRICT.] Senate district 43
2 consists of that portion of Carver County consisting of the
3 cities of Chanhassen and Victoria, and that portion of Hennepin
4 County consisting of the ~~city~~ cities of Chanhassen and
5 Deephaven, that portion of the city of Eden Prairie not-included
6 in-senate-district-42, lying north and west of a line described
7 as follows: commencing at the intersection of the western
8 boundary of the city of Eden Prairie and the Soo Line railroad
9 tracks, northeasterly along the Soo Line railroad tracks to
10 Valley View Road, easterly along Valley View Road to Baker Road,
11 northerly along Baker Road to the northern boundary of the city
12 of Eden Prairie, the city of Excelsior, the city of Greenwood,
13 that portion of the city of Minnetonka lying south and west of a
14 line described as follows: commencing at the intersection of
15 the southern boundary of the city of Woodland and State Highway
16 101, southerly along State Highway 101 to Minnetonka Boulevard,
17 easterly along Minnetonka Boulevard to Williston Road, southerly
18 along Williston Road to Lake Street Extension, easterly along
19 Lake Street Extension to Christy Maple Lane, southerly along
20 Christy Maple Lane to State Highway 7, easterly along State
21 Highway 7 to Interstate Highway 494, southerly along Interstate
22 Highway 494 to the southern boundary of the city of Minnetonka,
23 the city of Minnetonka Beach, that portion of the city of Orono
24 lying south of the northern-shore channel between West Arm and
25 Crystal Bay of Lake Minnetonka along-Crystal-Bay, Smith-Bay, and
26 Browns-Bay, the city of Shorewood, the city of Tonka Bay, the
27 city-of-Wayzata, and the city of Woodland.

28 Subd. 2. [HOUSE DISTRICTS.] Senate district 43 is divided
29 into two house districts as follows:

30 (a) House district 43A consists of that portion of senate
31 district 43 lying in Carver County, and that portion of senate
32 district 43 lying in Hennepin County consisting of the cities of
33 Chanhassen, Eden Prairie, Minnetonka Beach, Orono, and Tonka
34 Bay, and that portion of the city of Shorewood lying west of a
35 line described as follows: commencing at the intersection of
36 the southern boundary of Hennepin County the city of Shorewood

1 and ~~First-Avenue~~ Eureka Road, northerly along ~~First-Avenue~~
2 Eureka Road to Smithtown Road, westerly along Smithtown Road to
3 Eureka Road, northerly along Eureka Road to Birch Bluff Road,
4 easterly along Birch Bluff Road to the western boundary of the
5 city of Tonka Bay.

6 (b) House district 43B consists of that portion of senate
7 district 43 not included in house district 43A.

8 Sec. 45. 2.473 [FORTY-FOURTH DISTRICT.]

9 Subdivision 1. [SENATE DISTRICT.] Senate district 44
10 consists of that portion of Hennepin County consisting of the
11 cities of Hopkins and St. Louis Park, and that portion of the
12 city of Minnetonka lying south and east of a line described as
13 follows: commencing at the intersection of Interstate Highway
14 494 and the southern boundary of the city of Minnetonka,
15 northerly along Interstate Highway 494 to Excelsior Boulevard,
16 northeasterly and easterly along Excelsior Boulevard to Shady
17 Oak Road, and northerly along Shady Oak Road to the eastern
18 boundary of the city of Minnetonka.

19 Subd. 2. [HOUSE DISTRICTS.] Senate district 44 is divided
20 into two house districts as follows:

no 21 (a) House district 44A consists of that portion of senate
22 district 44 not included in house district 44B.

23 (b) House district 44B consists of that portion of senate
24 district 44 in the city of St. Louis Park lying east of a line
25 described as follows: commencing at the intersection of the
26 northern boundary of the city of St. Louis Park and Flag Avenue,
27 southerly along Flag Avenue to Westmoreland Lane, easterly along
28 Westmoreland Lane, ~~Franklin Avenue~~, and its extension to
29 Louisiana Avenue, southerly along Louisiana Avenue to the
30 Burlington Northern railroad tracks, southwesterly along the
31 Burlington Northern railroad tracks to Virginia Avenue,
32 southerly along Virginia Avenue to West 28th Street, easterly
33 along West 28th Street to Texas Avenue, southerly along Texas
34 Avenue to the southern boundary of the city of St. Louis Park.

no 35 ~~(b)-House-district-44A-consists-of-that-portion-of-senate~~
36 ~~district-44-not-included-in-house-district-44B-~~

1 Sec. 46. 2.483 [FORTY-FIFTH DISTRICT.]

2 Subdivision 1. [SENATE DISTRICT.] Senate district 45

3 consists of that portion of Hennepin County consisting of the
4 city of Wayzata, that portion of the city of Golden Valley not
5 included in senate district 46, the city of Medicine Lake, that
6 portion of the city of Minnetonka not included in senate
7 district 43 or 44, and that portion of the city of Plymouth
8 lying south and east of a line described as follows: commencing
9 at the intersection of the western boundary of the city of
10 Plymouth with County Road 6, easterly along County Road 6 to
11 Interstate Highway 494, northerly along Interstate Highway 494
12 to Rockford Road, easterly along Rockford Road to Zachary Lane,
13 southerly along Zachary Lane to 36th Avenue North, easterly
14 along 36th Avenue North to the eastern boundary of the city of
15 Plymouth.

16 Subd. 2. [HOUSE DISTRICTS.] Senate district 45 is divided
17 into two house districts as follows:

18 (a) House district 45A consists of that portion of senate
19 district 45 consisting of the city of Wayzata, that portion of
20 the city of Minnetonka located in senate district 45, and that
21 portion of the city of Plymouth located in senate district 45
22 lying west of Interstate Highway 494.

23 (b) House district 45B consists of that portion of senate
24 district 45 not included in house district 45A.

25 Sec. 47. 2.493 [FORTY-SIXTH DISTRICT.]

26 Subdivision 1. [SENATE DISTRICT.] Senate district 46

27 consists of that portion of Hennepin County consisting of the
28 cities of Crystal, New Hope, and Robbinsdale, that portion of
29 the city of Golden Valley lying north and east west of a line
30 described as follows: commencing at the intersection of the
31 western border of the city of Golden Valley and the an extension
32 of Earl Street, easterly along the extension and Earl Street to
33 Independence Avenue North, northerly along Independence Avenue
34 North to Duluth Street, easterly along Duluth Street to Winnetka
35 Avenue, and northerly along Winnetka Avenue to the northern
36 boundary of the city of Golden Valley, and that portion of the

1 city of Brooklyn Center lying south of a line described as
2 follows: commencing at the intersection of the western boundary
3 of the city of Brooklyn Center and 58th Avenue North, easterly
4 along 58th Avenue North to Shingle Creek, southerly along
5 Shingle Creek to the southern boundary of the city of Brooklyn
6 Center.

7 Subd. 2. [HOUSE DISTRICTS.] Senate district 46 is divided
8 into two house districts as follows:

9 (a) House district 46A consists of that portion of senate
10 district 46 consisting of the city of New Hope, that portion of
11 the city of Golden Valley included in senate district 46, and
12 that portion of the city of Crystal lying west of a line
13 described as follows: commencing at the intersection of the
14 northern boundary of the city of Crystal with U.S.-Highway-52
15 County Road 81, southeasterly along U.S.-Highway-52 County Road
16 81 to the northern boundary of the city of Robbinsdale,
17 westerly, and southerly, and westerly along the northern and
18 western boundaries of the city of Robbinsdale to 42nd 43rd
19 Avenue North, westerly along 42nd 43rd Avenue North to the-See
20 Line-Railroad-Company-tracks, southerly along the-See-Line
21 Railroad-Company-tracks Brunswick Avenue North, southerly along
22 Brunswick Avenue North to 42nd Avenue North, and westerly along
23 42nd Avenue North to the western boundary of the city of
24 Crystal, ~~westerly and southerly along the western boundary of~~
25 ~~the city of Crystal to the southern boundary of senate district~~
26 ~~46.~~

27 (b) House district 46B consists of that portion of senate
28 district 46 not included in house district 46A.

29 Sec. 48. 2.503 [FORTY-SEVENTH DISTRICT.]

30 Subdivision 1. [SENATE DISTRICT.] Senate district 47
31 consists of that portion of Hennepin County consisting of that
32 portion of the city of Brooklyn Center not included in senate
33 district 46 and that portion of the city of Brooklyn Park lying
34 south and west of a line described as follows: commencing at
35 the intersection of the western boundary of the city of Brooklyn
36 Park and the southern boundary of the city of Osseo, easterly

1 along the southern boundary of the city of Osseo to the
2 Burlington Northern railroad tracks, southeasterly along the
3 Burlington Northern railroad tracks to 85th Avenue North,
4 easterly along 85th Avenue North to Xerxes Avenue, southerly
5 along Xerxes Avenue to ~~81st-Avenue-North-easterly-along-81st~~
6 ~~Avenue-North-and-its-extension-to~~ Pearson Parkway, southeasterly
7 along Pearson Parkway to Newton Avenue North, southerly along
8 Newton Avenue North to the southern boundary of the city of
9 Brooklyn Park.

10 Subd. 2. [HOUSE DISTRICTS.] Senate district 47 is divided
11 into two house districts as follows:

12 (a) House district 47A consists of that portion of the city
13 of Brooklyn Park contained in senate district 47 lying west of a
14 line described as follows: commencing at the intersection of
15 the northern boundary of senate district 47 and Noble Avenue,
16 southerly along Noble Avenue to 83rd Avenue North, easterly
17 along 83rd Avenue North to 82nd Avenue North, southerly and
18 westerly along 82nd Avenue North to June Avenue, southerly along
19 June Avenue and Brookdale Drive to 75th Avenue North, westerly
20 along 75th Avenue North to Lee Avenue, southerly and westerly
21 along Lee Avenue to Major Avenue North, southerly and westerly
22 along Major Avenue North to Noble Avenue North, southerly along
23 Noble Avenue North to the southern boundary of ~~senate-district~~
24 ~~47~~ the city of Brooklyn Park.

25 (b) House district 47B consists of that portion of senate
26 district 47 not located in house district 47A.

27 Sec. 49. 2.513 [FORTY-EIGHTH DISTRICT.]

28 Subdivision 1. [SENATE DISTRICT.] Senate district 48
29 consists of that portion of Anoka County consisting of that
30 portion of the city of Coon Rapids not included in senate
31 district 49, the city of Spring Lake Park, that portion of the
32 city of Blaine south and west of a line described as follows:
33 commencing at the intersection of the western boundary of the
34 city of Blaine with the right-of-way of State Highway 610,
35 southeasterly along the right-of-way of State Highway 610 to
36 Central Avenue Northeast, ~~southerly~~ northerly along Central

1 Avenue Northeast to 89th-Avenue, ~~easterly along 89th-Avenue~~
 2 ~~Northeast and its extension to~~ State Highway 118, southeasterly
 3 along State Highway 118 to an extension of Hastings Street
 4 Northeast, southerly along the extension and Hastings Street
 5 Northeast to the southern boundary of the city of Blaine, and
 6 that portion of the city of Fridley lying north of a line
 7 described as follows: commencing at the intersection of the
 8 Mississippi River with Rice Creek, easterly along Rice Creek to
 9 East River Road, southeasterly along East River Road to
 10 Mississippi Way, easterly along Mississippi Way to Mississippi
 11 Street Northeast, easterly along Mississippi Street Northeast to
 12 Seventh Street Northeast, southerly along Seventh Street
 13 Northeast to 61st Avenue East Northeast, easterly along 61st
 14 Avenue East Northeast to West Moore Lake Drive, southeasterly
 15 along West Moore Lake Drive to State Highway 65, southerly along
 16 State Highway 65 to an extension of Lynde Drive Northeast,
 17 easterly along the extension of Lynde Drive and Lynde
 18 Drive Northeast to Regis Street Drive Northeast, northerly along
 19 Regis Street Drive Northeast to Hathaway Lane Northeast,
 20 easterly along Hathaway Lane Northeast and its extension to
 21 Matterhorn Drive Northeast, northerly along Matterhorn
 22 Drive Northeast to Gardena Avenue, easterly along Gardena Avenue
 23 to the eastern boundary of the city of Fridley, that portion of
 24 Ramsey County consisting of the city of Spring Lake Park, and
 25 that portion of Hennepin County consisting of that portion of
 26 the city of Brooklyn Park not included in senate district 47,
 27 the city of Osseo, and that portion of the city of Champlin
 28 lying east of a line described as follows: commencing at the
 29 intersection of the southern boundary of the city of Champlin
 30 with United-States U.S. Highway 169, northerly along United
 31 States U.S. Highway 169 to Hayden Lake Road, westerly along
 32 Hayden Lake Road to the north-south NSP power line west of Vera
 33 Street, northerly along Vera-Street-and-its-extension-to-the
 34 extension-of-Baker-Lane, northerly along Baker-Lane-and-its
 35 extension the north-south NSP power line to French Lake Road,
 36 northeasterly along French Lake Road to Dayton River Road,

*Northeast, easterly along the extension
 and 91st Avenue Northeast to 100th
 Street Northeast, southerly along
 100th Street Northeast to
 Radisson Road Northeast,
 southeasterly along
 Radisson Road Northeast*

1 southeasterly along Dayton River Road and its extension to
2 United-States U.S. Highway 169, northerly along United-States
3 U.S. Highway 169 to the Mississippi River.

4 Subd. 2. [HOUSE DISTRICTS.] Senate district 48 is divided
5 into two house districts as follows:

6 (a) House district 48A consists of that portion of senate
7 district 48 not included in house district 48B.

8 (b) House district 48B consists of that portion of senate
9 district 48 located in Anoka and Ramsey Counties.

10 Sec. 50. 2.523 [FORTY-NINTH DISTRICT.]

11 Subdivision 1. [SENATE DISTRICT.] Senate district 49
12 consists of that portion of Anoka County consisting of the city
13 of Anoka and that portion of the city of Coon Rapids lying north
14 of a line described as follows: commencing at the intersection
15 of the Mississippi River with Coon Creek, northerly along Coon
16 Creek to the Burlington Northern railroad tracks, southeasterly
17 along the Burlington Northern railroad tracks to Coon Rapids
18 Boulevard Extension, easterly along Coon Rapids
19 Boulevard Extension to the north-south Burlington Northern
20 railroad tracks, northerly along the north-south Burlington
21 Northern railroad tracks to Egret Boulevard Northwest, easterly
22 along Egret Boulevard Northwest to U.S. Highway 10,
23 southeasterly along U.S. Highway 10 to ~~the-extension-of-94th~~
24 ~~Avenue~~, ~~northeasterly-along-the-extension-of-94th~~
25 Avenue Pleasure Creek, and northeasterly along Pleasure Creek to
26 the eastern boundary of the city of Coon Rapids.

27 Subd. 2. [HOUSE DISTRICTS.] Senate district 49 is divided
28 into two house districts as follows:

29 (a) House district 49A consists of the city of Anoka and
30 that portion of ~~senate-district-49~~ the city of Coon Rapids lying
31 north and west of a line described as follows: commencing at the
32 intersection of the Mississippi River with the southern boundary
33 of the campus of Anoka Ramsey State Community College, easterly
34 along the southern boundary of the campus of Anoka Ramsey State
35 Community College to Mississippi Boulevard, northerly along
36 Mississippi Boulevard to Coon Rapids Boulevard, northwesterly

1 along Coon Rapids Boulevard to Round Lake Boulevard, northerly
2 along Round Lake Boulevard to 119th Avenue Northwest, easterly
3 along 119th Avenue Northwest ~~an-extension-of-Magnolia-Street,~~
4 ~~northerly-along-the-extension-of-Magnolia-Street~~ to the
5 Burlington Northern railroad tracks, northwesterly along the
6 Burlington Northern railroad tracks to Main Street, easterly
7 along Main Street to ~~United-States~~ U.S. Highway 10,
8 southeasterly along ~~United-States~~ U.S. Highway 10 to Hanson
9 Boulevard, northeasterly along Hanson Boulevard to ~~North-Dale~~
10 Northdale Boulevard, easterly along ~~North-Dale~~ Northdale
11 Boulevard to Sand Creek, northeasterly and southeasterly along
12 Sand Creek to the eastern boundary of the city of Coon Rapids.

13 (b) House district 49B consists of that portion of senate
14 district 49 not located in house district 49A.

15 Sec. 51. 2.533 [FIFTIETH DISTRICT.]

16 Subdivision 1. [SENATE DISTRICT.] Senate district 50
17 consists of that portion of Anoka County ~~north-of-a-line~~
18 ~~described-as-follows:--commencing-at-the-intersection-of-the~~
19 ~~Mississippi-River-with-the-northwestern-boundary-of-the-city-of~~
20 ~~Anoka,--northerly-and-easterly-along-the-northern-boundary-of-the~~
21 ~~city-of-Anoka-to-the-northern-boundary-of-the-city-of-Coon~~
22 ~~Rapids,--easterly-along-the-northern-boundary-of-the-city-of-Coon~~
23 ~~Rapids-to-University-Avenue-Northeast,--southerly-along~~
24 ~~University-Avenue-Northeast-to-Main-Street,--easterly-along-Main~~
25 ~~Street-to-Jefferson-Street-Northeast,--northerly-along-Jefferson~~
26 ~~Street-Northeast-to-Madison-Street,--northeasterly-along-Madison~~
27 ~~Street-to-127th-Avenue,--easterly-along-127th-Avenue-to-Able~~
28 ~~Street,--southerly-along-Able-Street-to-128th-Avenue,--easterly~~
29 ~~along-128th-Avenue-to-Taylor-Street,--northerly-along-Taylor~~
30 ~~Street-to-126th-Avenue,--easterly-along-126th-Avenue-to-Buchanan~~
31 ~~Street,--northerly-along-Buchanan-Street-to-129th-Avenue,--~~
32 ~~easterly-along-129th-Avenue-to-Lincoln-Street,--northerly-along~~
33 ~~Lincoln-Street-to-129th-Avenue,--easterly-along-129th-Avenue-to~~
34 ~~Central-Avenue-Northeast,--northerly-along-Central-Avenue~~
35 ~~Northeast-to-the-northern-boundary-of-the-city-of-Blaine,--~~
36 ~~easterly-along-the-northern-boundary-of-the-city-of-Blaine-and~~

1 ~~the-northern-boundary-of-the-city-of-Bino-Lakes-to-the-eastern~~
2 ~~boundary-of-Anoka-County~~ consisting of the cities of Andover,
3 Bethel, East Bethel, Ham Lake, Ramsey, and St. Francis, and the
4 townships of Burns, Columbus, Linwood, and Oak Grove, and that
5 portion of the city of Blaine lying north and west of a line
6 described as follows: commencing at the intersection of
7 University Avenue Northeast and Main Street, easterly along Main
8 Street to Jefferson Street Northeast, northerly along Jefferson
9 Street Northeast to 125th Lane Northeast, easterly along 125th
10 Lane Northeast to County Ditch 60, northeasterly and
11 southeasterly along County Ditch 60 to Polk Street Northeast,
12 southerly along Polk Street Northeast to 126th Avenue Northeast,
13 easterly along 126th Avenue Northeast to Taylor Street
14 Northeast, northerly along Taylor Street Northeast to 128th
15 Avenue Northeast, easterly along 128th Avenue Northeast to
16 Lincoln Street Northeast, northerly along Lincoln Street
17 Northeast to 129th Avenue Northeast, easterly along 129th Avenue
18 Northeast to Johnson Street Northeast, northerly along Johnson
19 Street Northeast to 129th Avenue Northeast, easterly along 129th
20 Avenue Northeast to Central Avenue Northeast, northerly along
21 Central Avenue Northeast to the northern boundary of the city of
22 Blaine.

*128th Avenue Northeast - Sec
Court*

use court

23 Subd. 2. [HOUSE DISTRICTS.] Senate district 50 is divided
24 into two house districts as follows:

25 (a) House district 50A consists of that portion of senate
26 district 50 consisting of the cities of Andover and Ramsey, that
27 portion of the city of Blaine included in senate district 50,
28 and that portion of the city of Ham Lake lying north west of a
29 line-described-as-follows:--commencing-at-the-intersection-of
30 the-eastern-boundary-of-Anoka-County-with-the-northern-boundary
31 of-the-city-of-Andover, easterly along the northern boundary of
32 the-city-of-Andover-and-the-northern-boundary-of-the-city-of-Ham
33 Lake-to-Central-Avenue-Northeast, southerly along Central Avenue
34 Northeast-to-the-northern-boundary-of-the-city-of-Blaine,
35 easterly along the northern boundary of the city of Blaine and
36 the-northern-boundary-of-the-city-of-Bino-Lakes-to-the-eastern

Central Avenue Northwest

1 ~~boundary-of-Anoka-County State Highway 65.~~

2 (b) House district 50B consists of that portion of senate
3 district 50 not included in house district 50A.

4 Sec. 52. 2.543 [FIFTY-FIRST DISTRICT.]

5 Subdivision 1. [SENATE DISTRICT.] Senate district 51
6 consists of that portion of Anoka County consisting of all of
7 the cities of Centerville, Lexington, and Lino Lakes, and that
8 portion of the city of Blaine not included in senate district
9 48, 50, or 53, and that portion of Washington County consisting
10 of the cities of Forest Lake and Marine-on-St. Croix, the
11 townships of Forest Lake, May, and New Scandia, and that portion
12 of the city of Hugo lying west and north of a line described as
13 follows: commencing at the intersection of the western-boundary
14 of-the-city-of-Hugo-with-the-southern-boundary-of-the-city-of
15 Hugo, easterly along the southern boundary of the city of
16 Hugo to and Goodview Avenue, northeasterly and northerly along
17 Goodview Avenue to 137th Street North, easterly along 137th
18 Street North to Homestead Avenue North, northerly along
19 Homestead Avenue North to 140th Street North, and easterly along
20 140th Street North to the eastern boundary of the city of Hugo,
21 southerly along the eastern boundary of the city of Hugo to the
22 southern boundary of May Township, easterly along the southern
23 boundary of May Township to the eastern boundary of Washington
24 County.

25 Subd. 2. [HOUSE DISTRICTS.] Senate district 51 is divided
26 into two house districts as follows:

27 (a) House district 51A consists of the city of Lexington
28 and that portion of the city of Blaine included in senate
29 district 51.

30 (b) House district 51B consists of that portion of senate
31 district 51 not included in house district 51A.

32 Sec. 53. 2.553 [FIFTY-SECOND DISTRICT.]

33 Subdivision 1. [SENATE DISTRICT.] Senate district 52
34 consists of that portion of Anoka County consisting of the
35 cities of Columbia Heights and Hilltop and that portion of the
36 city of Fridley not included in senate district 48, and that

1 portion of Ramsey County consisting of the ~~city-of-Mounds-View~~
2 ~~and-the-city-of-New-Brighton~~ cities of Blaine, Mounds View, and
3 New Brighton.

4 Subd. 2. [HOUSE DISTRICTS.] Senate district 52 is divided
5 into two house districts as follows:

6 (a) House district 52A consists of that portion of senate
7 district 52 not included in house district 52B.

8 (b) House district 52B consists of that portion of Ramsey
9 County consisting of the city cities of Blaine and Mounds View
10 and that portion of the city of New Brighton located ~~within~~
11 north and east of a line described as follows: commencing at
12 the intersection of 16th Street Northwest with the western
13 boundary of the city of New Brighton, easterly along ~~the-western~~
14 ~~boundary-of-the-city-of-New-Brighton~~ 16th Street Northwest to
15 Silver Lake Road, southerly along Silver Lake Road to County
16 Road-E, ~~westerly-along-County-Road-E-to-the-western-boundary-of~~
17 ~~the-city-of-New-Brighton, and northerly-along-the-western~~
18 ~~boundary-of-the-city-of-New-Brighton-to-the-point-of-origin the~~
19 southern boundary of the city of New Brighton.

20 Sec. 54. 2.563 [FIFTY-THIRD DISTRICT.]

21 Subdivision 1. [SENATE DISTRICT.] Senate district 53
22 consists of that portion of Ramsey County consisting of the
23 cities of Arden Hills, ~~Shoreview~~ Gem Lake, North Oaks, ~~Gem-Lake~~
24 Shoreview, and Vadnais Heights; that portion of White Bear
25 Township bordered by boundaries of Anoka County and the cities
26 of Shoreview and North Oaks; those portions of the city of White
27 Bear Lake and White Bear Township lying ~~westerly west and north~~
28 of a line described as follows: commencing at the intersection
29 of Otter Lake Road ~~with-a-railroad-right-of-way~~ and the northern
30 boundary of the city of Gem Lake, northerly along Otter ~~Fall~~
31 Lake Road to County Road H-2 East, easterly along County Road
32 H-2 ~~to-Bald-Eagle-Boulevard, southerly-along-Bald-Eagle~~
33 Boulevard-extending East and its extension to the shoreline of
34 Bald Eagle Lake, ~~northerly, easterly,~~ and northerly along the
35 shoreline of Bald Eagle Lake to the northern boundary of Ramsey
36 County; and ~~those-portions~~ that portion of the ~~cities~~ city of

1 Little Canada and-Maplewood not included in senate districts
2 district 547-557-and-57; that portion of the city of Maplewood
3 lying within a line described as follows: commencing at the
4 intersection of the northern boundary of the city of Maplewood
5 and White Bear Avenue, southerly along White Bear Avenue to
6 County Road C, westerly along County Road C to Keller Parkway,
7 northerly along Keller Parkway to the western boundary of the
8 city of Maplewood, northerly and easterly along the boundary of
9 the city of Maplewood to the point of origin; and that portion
10 of Anoka County consisting of the city of Circle Pines and ~~that~~
11 ~~portion~~ those portions of the city of Blaine lying ~~(within)~~ east
12 and south of a line described as follows: commencing at the
13 intersection of Interstate Highway 35W and the northern boundary
14 of Ramsey County, northerly along Interstate Highway 35W to the
15 extension of 89th Avenue Northeast, easterly along 89th Avenue
16 Northeast to Naples Street Northeast, northerly along Naples
17 Street Northeast to Flowerfield Road, easterly along the
18 extension and Flowerfield Road to Lexington Avenue, and
19 ~~northerly, easterly, southerly, easterly, southerly, and~~
20 ~~westerly along the boundaries of the city of Blaine to the point~~
21 ~~of origin~~ along Lexington Avenue to Ball Road, easterly along
22 Ball Road to Lever Street Northeast, southerly along Lever
23 Street Northeast to 103rd Lane Northeast, and easterly along
24 103rd Lane Northeast to the eastern boundary of the city of
25 Blaine.

26 Subd. 2. [HOUSE DISTRICTS.] Senate district 53 is divided
27 into two house districts as follows:

28 (a) House district 53A consists of that portion of senate
29 district 53 not included in house district 53B.

30 (b) House district 53B consists of that portion of senate
31 district 53 consisting of the cities of ~~North-Oaks~~, Gem
32 Lake, North Oaks, and Vadnais Heights; those portions of the
33 cities of Little Canada and Maplewood, White Bear Township, and
34 the city of White Bear Lake ~~described in subdivision 1~~ included
35 in senate district 53; and that portion of the city of Shoreview
36 ~~lying westerly of Hodgson Road and that portion lying~~ within a

1 line described as follows: commencing at the intersection
2 of State Highway 96 and Hodgson Road and, southeasterly along
3 Hodgson Road to Snail Lake Boulevard, westerly, southerly, and
4 westerly along Snail Lake Boulevard to County Road F, westerly
5 along County Road F to ~~Bexington-Avenue~~ and the western boundary
6 of the city of Shoreview, ^{and} southerly, easterly, and northerly and
7 westerly along the boundaries of the city of Shoreview to
8 ~~Hodgson-Road,--and-northwesterly-along-Hodgson-Road-to~~ the point
9 of origin.

10 Sec. 55. 2.573 [FIFTY-FOURTH DISTRICT.]

11 Subdivision 1. [SENATE DISTRICT.] Senate district 54
12 consists of that portion of Ramsey County consisting of the
13 cities of Falcon Heights, Lauderdale, Roseville, and St.
14 ~~Anthony, Lauderdale,--and-Falcon-Heights,~~ that portion of the
15 city of Maplewood lying within a line described as follows:
16 commencing at the intersection of Rice Street and Larpenteur
17 Avenue, easterly along Larpenteur Avenue to the intersection of
18 DeSoto Avenue Street and a railroad right-of-way, northeasterly
19 along the railroad right-of-way and an extension of it to
20 Parkway Drive, northeasterly along Parkway Drive to Frost
21 Avenue, easterly along Frost Avenue to Atlantic ^{Chamber} Street,
22 northerly along Atlantic ^{Chamber} Street and its extension to an
23 extension of the railroad right-of-way, northeasterly along the
24 extension and the railroad right-of-way to Hazelwood Street,
25 northerly along Hazelwood Street to State Highway 36, easterly
26 along State Highway 36 to White Bear Avenue, northerly along
27 White Bear Avenue to County Road C, westerly along County Road C
28 ~~and-its-extension to Keller Parkway,~~ northerly along Keller
29 Parkway to the western boundary of the city of Maplewood,
30 ^{southerly and westerly} southwesterly along the western boundary of the city of
31 Maplewood to the point of origin; that portion of the city of
32 Little Canada lying within a line described as follows:
33 commencing at the intersection of the northern boundary of the
34 city of Little Canada and Rice Street, southerly, easterly, and
35 northerly along the boundary of the city of Little Canada to
36 Keller Parkway, westerly and southerly along Keller Parkway to

1 Little Canada Road, westerly along Little Canada Road to
2 Interstate Highway 35E, northerly along Interstate Highway 35E
3 to Interstate Highway 694, northwesterly along Interstate
4 Highway 694 to the northern boundary of the city of Little
5 Canada, and westerly along the northern boundary of the city of
6 Little Canada to the point of origin, and that portion of
7 Hennepin County consisting of the city of St. Anthony.

8 Subd. 2. [HOUSE DISTRICTS.] Senate district 54 is divided
9 into two house districts as follows:

10 (a) House district 54A consists of that portion of senate
11 district 54 not included in house district 54B.

12 (b) House district 54B consists of those portions of the
13 cities of Little Canada and Maplewood ~~contained~~ included in
14 senate district 54, and that portion of the city of Roseville
15 lying ~~(within east and north of)~~ east and north of a line described as follows:
16 commencing at the intersection of Snelling Avenue with the
17 northern boundary of the city of Roseville, southerly along
18 Snelling Avenue to County Road C, easterly along County Road C
19 to Hamline Avenue, southerly along Hamline Avenue to ~~Trunk State~~ Trunk State
20 Highway 36, easterly along ~~Trunk State~~ Trunk State Highway 36 to Lexington
21 Avenue, southerly along Lexington Avenue to County Road B, and
22 easterly along County Road B to the eastern boundary of the city
23 of Roseville ~~(and northerly and easterly along the boundaries of~~ rem. westerly rem.
24 ~~the city of Roseville to the point of origin).~~

see court

25 Sec. 56. 2.583 [FIFTY-FIFTH DISTRICT.]

26 Subdivision 1. [SENATE DISTRICT.] Senate district 55
27 consists of that portion of Ramsey County consisting of the city
28 of North St. Paul; that portion of the city of White Bear Lake
29 not included in senate district 53; that portion of White Bear
30 Township not included in senate district 53; that portion of the
31 city of Maplewood lying within a line described as follows:
32 commencing at the intersection of Century Avenue and Interstate
33 Highway 694, westerly along Interstate Highway 694 to White Bear
34 Avenue, southerly along White Bear Avenue to Trunk Highway 36,
35 westerly along Trunk Highway 36 to Hazelwood Street, southerly
36 along Hazelwood Street to a railroad right-of-way, westerly

1 along-the-railroad-right-of-way-to-Chamber-Street,-southerly
2 along-Chamber-Street-to-Frost-Avenue,-westerly-and-southwesterly
3 along-Frost-Avenue-to-the-extension-of-said-railroad
4 right-of-way,-southwesterly-along-the-extension-and-the-railroad
5 right-of-way-to-Barpenteur-Avenue,-easterly-along-Barpenteur
6 Avenue-to-Century-Avenue,-northerly-along-Century-Avenue-to
7 Holloway-Avenue-and-the-southern-boundary-of-the-city-of-North
8 St.-Paul,-westerly,-northerly,-and-easterly-along-the-boundaries
9 of-the-city-of-North-St.-Paul-to-Century-Avenue,-and-northerly
10 along-Century-Avenue-to-the-point-of-origin,-and,-that-part-of
11 the-city-of-St.-Paul-lying-within-a-line-described-as-follows:
12 commencing-at-the-intersection-of-Barpenteur-Avenue-and
13 Interstate-Highway-35E,-southerly-along-Interstate-Highway-35E
14 to-Arlington-Avenue,-easterly-along-Arlington-Avenue-to-Wheelock
15 Parkway,-easterly-along-Wheelock-Parkway-and-its-extension-to
16 the-shoreline-of-Bake-Phalen,-southeasterly-along-the-shoreline
17 of-Bake-Phalen-and-an-extension-of-the-shoreline-to-Johnson
18 Parkway,-southerly-along-Johnson-Parkway-to-Maryland-Avenue,-
19 easterly-along-Maryland-Avenue-to-Kennard-Street,-northerly
20 along-Kennard-Street-to-Sherwood-Avenue,-easterly-along-Sherwood
21 Avenue-to-White-Bear-Avenue,-northerly-along-White-Bear-Avenue
22 to-Barpenteur-Avenue,-and-westerly-along-Barpenteur-Avenue-to
23 the-point-of-origin,-and,-that-portion-of-Washington-County
24 lying-within-a-line-described-as-follows:--the-intersection-of
25 the-southerly-shoreline-of-White-Bear-Lake-with-the-boundary
26 between-Ramsey-and-Washington-counties,-southeasterly-along-the
27 shoreline-and-its-extension-to-Cedar-Hall-Avenue,-southeasterly
28 along-Cedar-Hall-Avenue-to-Wildwood-Road,-northeasterly-along
29 Wildwood-Road-to-Ideal-Avenue-North,-southerly-along-Ideal
30 Avenue-North-to-the-boundaries-of-the-city-of-Pine-Springs,-
31 easterly,-southerly,-easterly,-southerly,-easterly,-and
32 southerly-along-the-boundaries-of-the-city-of-Pine-Springs-to
33 Interstate-Highway-694,-westerly-to-the-eastern-boundary-of
34 Washington-County,-and-northerly-along-the-boundary-to-the-point
35 of-origin not contained in senate district 53, 54, or 57, and
36 that portion of the city of St. Paul not contained in senate

1 district 64, 65, 66, or 67; and that portion of Washington
2 County consisting of the cities of Birchwood Village, White Bear
3 Lake, and Willernie, and that portion of the city of Mahtomedi
4 lying south and west of a line described as follows: commencing
5 at the intersection of the western boundary of the city of
6 Mahtomedi and Birchwood Road, easterly along Birchwood Road to
7 Wildwood Road, northeasterly along Wildwood Road to Stillwater
8 Road, easterly along Stillwater Road to the western boundary of
9 the city of Willernie, northerly, easterly, and southerly along
10 the boundary of the city of Willernie to Stillwater Road,
11 easterly along Stillwater Road to Hilton Trail, and southerly
12 along Hilton Trail to the southern boundary of the city of
13 Mahtomedi.

14 Subd. 2. [HOUSE DISTRICTS.] Senate district 55 is divided
15 into two house districts as follows:

16 (a) House district 55A consists of that portion of senate
17 district 55 not included in house district 55B.

18 (b) House district 55B consists of ~~that portion of~~
19 ~~Washington County included in senate district 55 and~~ that
20 portion of Ramsey County consisting of the city of North St.
21 Paul and those portions of the cities of Maplewood and St. Paul
22 included in senate district 55.

23 Sec. 57. 2.593 [FIFTY-SIXTH DISTRICT.]

24 Subdivision 1. [SENATE DISTRICT.] Senate district 56
25 consists of that portion of Washington County not included in
26 senate district ~~29~~, 51, 55, or 57.

27 Subd. 2. [HOUSE DISTRICTS.] Senate district 56 is divided
28 into two house districts as follows:

29 (a) House district 56A consists of that portion of senate
30 district 56 north of a line described as follows: commencing at
31 the intersection of the western boundary of Washington County
32 with the southern boundary of the city of Mahtomedi easterly and
33 northeasterly along the southern boundary of the city of
34 Mahtomedi to the western boundary of Grant Township, southerly
35 along the western boundary of Grant Township to the southern
36 boundary of Grant Township, easterly along the southern boundary

1 of Grant Township to the western boundary of Baytown Township
2 southerly along the western boundary of Baytown Township to the
3 southern boundary of Baytown Township, easterly along the
4 southern boundary of Baytown Township to the eastern boundary of
5 ~~senate-district-56~~ Washington County.

6 (b) House district 56B consists of that portion of senate
7 district 56 not included in house district 56A.

8 Sec. 58. 2.603 [FIFTY-SEVENTH DISTRICT.]

9 Subdivision 1. [SENATE DISTRICT.] Senate district 57
10 consists of that portion of Ramsey County consisting of that
11 portion of the city of Maplewood lying south of Larpenteur
12 Avenue, and that portion of Washington County consisting of the
13 cities of Cottage Grove, Landfall, Newport, and St. Paul Park,
14 the township of Grey Cloud Island, and that portion of the city
15 of Oakdale south and west of a line described as follows:
16 commencing at the intersection of the western boundary
17 of ~~Washington-County~~ the city of Oakdale and the Chicago and
18 Northwestern Transportation Company railroad tracks ~~in-the-city~~
19 ~~of-Oakdale~~, easterly along the Chicago and Northwestern
20 Transportation Company railroad tracks to Interstate Highway
21 694, southerly along Interstate Highway 694 to the southern
22 boundary of the city of Oakdale; and that portion of the city of
23 Woodbury lying west of a line described as follows: commencing
24 at the intersection of the northern boundary of the city of
25 Woodbury and Interstate Highway 494, southerly along Interstate
26 Highway 494 to Valley Creek Road, easterly along Valley Creek
27 Road to Queens-Drive, southerly along Queens-Drive to Afton
28 Road, southeasterly along Afton Road to Tower Drive, northerly
29 along Tower Drive to Valley Creek Road, easterly along Valley
30 Creek Road to Interlachen Parkway, southerly along Interlachen
31 Parkway to Pioneer Drive, southerly along Pioneer Drive to
32 Bailey Road, easterly along Bailey Road to Woodbury Drive, and
33 southerly along Woodbury Drive to the southern boundary of the
34 city of Woodbury, easterly along the southern boundary of
35 Woodbury to the eastern boundary of the city of Cottage Grove,
36 southerly and westerly along the eastern and southern boundaries

1 ~~of Cottage Grove to the Mississippi River.~~

2 Subd. 2. [HOUSE DISTRICTS.] Senate district 57 is divided
3 into two house districts as follows:

4 (a) House district 57A consists of that portion of Ramsey
5 County consisting of the portion of the city of Maplewood
6 included in senate district 57 and that portion of Washington
7 County consisting of the city of Landfall and those portions of
8 the cities of Oakdale and Woodbury included in senate district
9 57.

10 (b) House district 57B consists of that portion of senate
11 district 57 not included in house district 57A.

12 Sec. 59. 2.613 [FIFTY-EIGHTH DISTRICT.]

13 Subdivision 1. [SENATE DISTRICT.] Senate district 58
14 consists of that portion of Hennepin County consisting of that
15 portion of the city of Minneapolis located within an area
16 described as follows: commencing at the intersection of the
17 western boundary of the city of Minneapolis and (Glenwood Avenue,
18 easterly along Glenwood Avenue to the Burlington Northern
19 railroad tracks, southeasterly and northeasterly along the
20 Burlington Northern railroad tracks to Interstate Highway 94,
21 southerly along Interstate Highway 94 to Interstate Highway 394,
22 easterly along Interstate Highway 394 to Hawthorne Avenue,
23 northeasterly along Hawthorne Avenue to 9th Street North,
24 southerly along 9th Street North to Hennepin Avenue,
25 northeasterly along Hennepin Avenue to Washington Avenue North,
26 northwesterly along Washington Avenue North to Plymouth Avenue
27 North, easterly ~~and-northeasterly~~ along Plymouth Avenue North to
28 the Mississippi River, ~~northwesterly~~ northerly along the
29 Mississippi River to the northern boundary of the city of
30 Minneapolis, westerly along the northern boundary of the city of
31 Minneapolis to the western boundary of the city of Minneapolis,
32 southerly along the western boundary of the city of Minneapolis
33 to the point of origin.

34 Subd. 2. [HOUSE DISTRICTS.] Senate district 58 is divided
35 into two house districts as follows:

36 (a) House district 58A consists of that portion of senate

1 district 58 lying north of a line described as follows:
(2 commencing at the intersection of the western boundary of the
3 city of Minneapolis and 21st Avenue North, easterly along 21st
4 Avenue North to Upton Avenue North, northerly along Upton Avenue
5 North to 24th Avenue North, easterly on 24th Avenue North to
6 Sheridan Avenue North, northerly along Sheridan Avenue North to
7 26th Avenue North, easterly along 26th Avenue North to Penn
8 Avenue North, northerly along Penn Avenue North to 29th Avenue
9 North, easterly along 29th Avenue North to Humboldt Avenue
10 North, northerly along Humboldt Avenue North to 30th Avenue
11 North, easterly along 30th Avenue North to Dupont Avenue North,
12 northerly along Dupont Avenue North to Lowry Avenue North,
13 easterly along Lowry Avenue North to the eastern-boundary-of)
14 ~~senate-district-58~~ Mississippi River.

15 (b) House district 58B consists of that portion of senate
16 district 58 not included in house district 58A.

17 Sec. 60. 2.623 [FIFTY-NINTH DISTRICT.]

18 Subdivision 1. [SENATE DISTRICT.] Senate district 59
19 consists of that portion of Hennepin County consisting of that
20 portion of the city of Minneapolis located within an area
21 described as follows: commencing at the intersection of the
22 Mississippi River and the northern boundary of the city of
23 Minneapolis, easterly along the northern boundary of the city of
24 Minneapolis to the eastern boundary of the city of Minneapolis,
25 southerly along the eastern boundary of the city of Minneapolis
26 to the Mississippi River, northwesterly along the Mississippi
27 River to U.S. State Highway ~~12~~ 122, southwesterly
28 along U.S. State Highway ~~12~~ 122 to Interstate Highway 35W,
29 southwesterly along Interstate Highway 35W to 7th Street South,
30 northwesterly along 7th Street South to 5th Avenue South,
31 southwesterly along 5th Avenue South to 9th Street South,
32 northwesterly along 9th Street South to the eastern boundary of
33 senate district 58, northerly along the eastern boundary of
34 senate district 58 to the point of origin.

35 Subd. 2. [HOUSE DISTRICTS.] Senate district 59 is divided
36 into two house districts as follows:

(a) House district 59A consists of that portion of senate district 59 lying north of a line described as follows: commencing at the intersection of the Mississippi River and 8th Avenue Northeast, northeasterly along 8th Avenue Northeast to the east bank of the Mississippi River, southeasterly along the east bank of the Mississippi River to an extension of 3rd Avenue Northeast, northeasterly along the extension and 3rd Avenue Northeast to 5th Street Northeast, northwesterly along 5th Street Northeast to Broadway Street Northeast, easterly along Broadway Street Northeast to Central Avenue Northeast, northerly along Central Avenue Northeast to the Burlington Northern railroad tracks, southeasterly along the Burlington Northern railroad tracks to Fillmore Street Northeast, northerly along Fillmore Street Northeast to 14th Avenue Northeast, easterly along 14th Avenue Northeast to Johnson Street Northeast, southerly along Johnson Street Northeast to Interstate Highway 35W, northeasterly and easterly along Interstate Highway 35W to the eastern boundary of the city of Minneapolis.

(b) House district 59B consists of that portion of senate district 59 not included in house district 59A.

Sec. 61. 2.633 [SIXTIETH DISTRICT.]

Subdivision 1. [SENATE DISTRICT.] Senate district 60 consists of that portion of Hennepin County consisting of that portion of the city of Minneapolis located within an area described as follows: commencing at the intersection of the western boundary of the city of Minneapolis and West 50th Street, easterly along West 50th Street to Penn Avenue South, northerly along Penn Avenue South to Lake Harriet Parkway, easterly and northeasterly along Lake Harriet Parkway to West 46th Street, easterly along West 46th Street to Nicollet Avenue South, northerly along Nicollet Avenue South to West 36th Street, westerly along West 36th Street to Blaisdell Avenue South, northerly along Blaisdell Avenue South to West 34th Street, westerly along West 34th Street to Grand Avenue South, northerly along Grand Avenue South to West 32nd Street, westerly along West 32nd Street to Harriet Avenue South, northerly along

1 Harriet Avenue South to West 31st Street, westerly along West
 2 31st Street to Garfield Avenue South, northerly along Garfield
 3 Avenue South to West Lake Street, westerly along West Lake
 4 Street to Lyndale Avenue South, northerly along Lyndale Avenue
 5 South to Interstate Highway 94, easterly along Interstate
 6 Highway 94 and Interstate Highway 35W to the southern boundary
 7 of senate district 59, northwesterly along the southern boundary
 8 of senate district 59 to the southern boundary of senate
 9 district 58, westerly along the southern boundary of senate
 10 district 58 to the western boundary of the city of Minneapolis,
 11 southerly along the western boundary of the city of Minneapolis
 12 to the point of origin.

13 Subd. 2. [HOUSE DISTRICTS.] Senate district 60 is divided
 14 into two house districts as follows:

15 (a) House district 60A consists of that portion of senate
 16 district 60 lying north of ~~a line described as follows:~~
 17 ~~commencing at the intersection of the western boundary of the~~
 18 ~~city of Minneapolis and West Lake Street, easterly along West~~
 19 ~~Lake Street to the eastern boundary of senate district 60.~~

20 (b) House district 60B consists of that portion of senate
 21 district 60 not included in house district 60A.

22 Sec. 62. 2.643 [SIXTY-FIRST DISTRICT.]

23 Subdivision 1. [SENATE DISTRICT.] Senate district 61
 24 consists of that portion of Hennepin County consisting of that
 25 portion of the city of Minneapolis located within an area
 26 described as follows: commencing at the intersection of Lyndale
 27 Avenue South and Interstate Highway 94, easterly and
 28 northeasterly along Interstate Highway 94 and northeasterly
 29 along Interstate Highway 35W to ~~U.S.~~ State Highway ~~12~~ 122,
 30 easterly along ~~U.S.~~ State Highway 122 to Cedar Avenue South,
 31 southerly along Cedar Avenue South ~~and its extension to the Soo~~ *to Minnehaha Avenue,*
 32 ~~Line railroad tracks, southeasterly along the Soo Line railroad~~ *Minnehaha Avenue*
 33 ~~tracks to Cedar Avenue South, southwesterly along Cedar Avenue~~ *and southerly*
 34 South to Hiawatha Avenue, southerly along Hiawatha Avenue to
 35 East 28th Street, westerly along East 28th Street to 21st Avenue
 36 South, southerly along 21st Avenue South to East 32nd Street,

1 westerly along East 32nd Street to 19th Avenue South, southerly
2 along 19th Avenue South to East 34th Street, westerly along East
3 34th Street to Bloomington Avenue South, southerly along
4 Bloomington Avenue South to East 36th Street, westerly along
5 East 36th Street to 10th Avenue South, southerly along 10th
6 Avenue South to East 38th Street, westerly along East 38th
7 Street to Elliot Avenue South, southerly along Elliot Avenue
8 South to East 44th Street, westerly along East 44th Street to
9 Chicago Avenue South, southerly along Chicago Avenue South to
10 East 50th Street, westerly along East 50th Street to Park Avenue
11 South, southerly along Park Avenue South to East Minnehaha
12 Parkway, westerly along East Minnehaha Parkway to East 50th
13 Street, westerly along East 50th Street to Stevens Avenue South,
14 northerly along Stevens Avenue South to East 46th Street,
15 westerly along East 46th Street to the eastern boundary of
16 senate district 60, northerly along the eastern boundary of
17 senate district 60, to the point of origin.

18 Subd. 2. [HOUSE DISTRICTS.] Senate district 61 is divided
19 into two house districts as follows:

20 (a) House district 61A consists of that portion of senate
21 district 61 lying north of a line described as follows:
22 commencing at the intersection of ~~the-western-boundary-of-senate~~
23 ~~district-61~~ Lyndale Avenue South and West 25th Street, easterly
24 along West 25th Street to Pillsbury Avenue South, southerly
25 along Pillsbury Avenue South to West 26th Street, easterly along
26 West 26th Street to 1st Avenue South, southerly along 1st Avenue
27 South to West Lake Street, easterly along West Lake Street to *and East Lake Street*
28 the eastern boundary of senate district 61.

29 (b) House district 61B consists of that portion of senate
30 district 61 not included in house district 61A.

31 Sec. 63. 2.653 [SIXTY-SECOND DISTRICT.]

32 Subdivision 1. [SENATE DISTRICT.] Senate district 62
33 consists of that portion of Hennepin County consisting of that
34 portion of the city of Minneapolis located within an area
35 described as follows: commencing at the intersection of ~~U-S-~~
36 State Highway #2 122 and Cedar Avenue South, northeasterly along

1 ~~W-9-~~ State Highway ~~12~~ 122 to the Mississippi River,
2 southeasterly and southerly along the Mississippi River to the
3 an extension of East 54th Street, westerly along the extension
4 of East 54th Street and East 54th Street to 40th Avenue South,
5 southerly along 40th Avenue South to East 55th Street, easterly
6 along East 55th Street to 41st Avenue South, southerly along
7 41st Avenue South to East 56th Street, westerly along East 56th
8 Street to 28th Avenue South, southerly along 28th Avenue South
9 to East 58th Street, westerly along East 58th Street and its
10 extension to 14th Avenue South, northerly along 14th Avenue
11 South to East 54th Street, easterly along East 54th Street to
12 Bloomington Avenue South, northerly along Bloomington Avenue
13 South to East 48th Street, westerly along East 48th Street to
14 the eastern boundary of senate district 61, northerly along the
15 eastern boundary of senate district 61 to the point of origin.

16 Subd. 2. [HOUSE DISTRICTS.] Senate district 62 is divided
17 into two house districts as follows:

18 (a) House district 62A consists of that portion of senate
19 district 62 lying north of a line described as follows:
20 commencing at the intersection of the western boundary of senate
21 district 62 and East 36th Street, easterly along East 36th
22 Street to Cedar Avenue South, southerly along Cedar Avenue South
23 to East 38th Street, easterly along East 38th Street to Hiawatha
24 Avenue, southeasterly along Hiawatha Avenue to East 42nd Street,
25 easterly along East 42nd Street and its extension to the
26 Mississippi River.

27 (b) House district 62B consists of that portion of senate
28 district 62 not included in house district 62A.

29 Sec. 64. 2.663 [SIXTY-THIRD DISTRICT.]

30 Subdivision 1. [SENATE DISTRICT.] Senate district 63
31 consists of that portion of Hennepin County consisting of that
32 portion of the city of Minneapolis not contained in senate
33 district 57, 58, 59, 60, ~~or~~ 61, or 62; that portion of the city
34 of Richfield lying north of a line described as follows:
35 commencing at the intersection of the western boundary of the
36 city of Richfield and West 67th Street, easterly along West 67th

1 Street and its extension to Interstate Highway 35W, southerly
2 along Interstate Highway 35W to West 73rd Street, easterly along
3 West 73rd Street to 2nd Avenue South, southerly along 2nd Avenue
4 South to the southern boundary of the city of Richfield, .
5 easterly along the southern boundary of the city of Richfield to
6 the eastern boundary of the city of Richfield; and the
7 unorganized territory of Fort Snelling--~~and the~~
8 ~~Minneapolis-Saint-Paul-International-Airport.~~

9 Subd. 2. [HOUSE DISTRICTS.] Senate district 63 is divided
10 into two house districts as follows:

11 (a) House district 63A consists of that portion of senate
12 district 63 north of a line described as follows: commencing at
13 the intersection of the western boundary of the city of
14 Minneapolis and State Highway 62, easterly along State Highway
15 62 to Lyndale Avenue South, northerly along Lyndale Avenue South
16 to West 58th Street, easterly along West 58th Street, and its *and East 58th Street*
17 extension to Interstate Highway 35W, southerly along Interstate
18 Highway 35W to East 60th Street, easterly along East 60th Street
19 to Portland Avenue South, northerly along Portland Avenue South
20 to East 57th Street, southeasterly along East 57th Street to
21 Chicago Avenue South, southerly along Chicago Avenue South to
22 East 58th Street, easterly along East 58th Street to the western
23 boundary of senate district 62.

24 (b) House district 63B consists of that portion of senate
25 district 63 not included in house district 63A.

26 Sec. 65. 2.673 [SIXTY-FOURTH DISTRICT.]

27 Subdivision 1. [SENATE DISTRICT.] Senate district 64
28 consists of that portion of Ramsey County consisting of that
29 portion of the city of St. Paul located within an area described
30 as follows: commencing at the intersection of the western
31 boundary of the city of St. Paul and the southern boundary of
32 senate district 66, easterly along the southern boundary of
33 senate district 66 to Hamline Avenue, southerly along Hamline
34 Avenue to Ayd Mill Road, southeasterly along Ayd Mill Road to
35 Summit Avenue, easterly along Summit Avenue to Griggs Street,
36 northerly along Griggs Street to Portland Avenue, easterly along

1 Portland Avenue to Victoria Street, southerly along Victoria
2 Street to Portland Avenue, easterly along Portland Avenue to
3 Dale Street, southerly along Dale Street to Summit Avenue,
4 easterly and northeasterly along Summit Avenue to Western
5 Avenue, southerly along Western Avenue and its extension to
6 Ramsey Street, easterly along Ramsey Street and Grand Avenue to
7 Interstate Highway 35E, southwesterly along Interstate Highway
8 35E to St.-Clair-Avenue, westerly along St.-Clair-Avenue to
9 Victoria-Avenue, southerly along Victoria-Avenue to Jefferson
10 Avenue, westerly along Jefferson-Avenue to Interstate Highway
11 35E, southerly along Interstate Highway 35E to the southern
12 boundary of the city of St. Paul, southwesterly, northerly,
13 westerly, and northwesterly along the southern boundary of the
14 city of St. Paul to the western boundary of the city of St.
15 Paul, northerly along the western boundary of the city of St.
16 Paul to the point of origin.

17 Subd. 2. [HOUSE DISTRICTS.] Senate district 64 is divided
18 into two house districts as follows:

19 (a) House district 64A consists of that portion of senate
20 district 64 lying north of a line described as follows:
21 commencing at the intersection of the western boundary of the
22 city of St. Paul and the extension of St. Clair Avenue, easterly
23 along the extension of St. Clair Avenue and St. Clair Avenue to
24 Snelling Avenue, southerly along Snelling Avenue to Jefferson
25 Avenue, easterly along Jefferson Avenue to Lexington-Parkway,
26 northerly along Lexington-Parkway to the Soo-Line railroad
27 tracks, easterly along the Soo-Line railroad tracks to the
28 eastern boundary of senate district 64B Interstate Highway 35E.

29 (b) House district 64B consists of that portion of senate
30 district 64 not included in house district 64A.

31 Sec. 66. 2.683 [SIXTY-FIFTH DISTRICT.]

32 Subdivision 1. [SENATE DISTRICT.] Senate district 65
33 consists of that portion of Ramsey County consisting of that
34 portion of the city of St. Paul located within an area described
35 as follows: commencing at the intersection of the southern
36 boundary of the city of St. Paul and the eastern boundary of

1 senate district 64, northerly, easterly, northerly, and
2 northeasterly along the eastern boundary of senate district 64
3 to Grand Avenue, westerly along Grand Avenue and Ramsey Street
4 to the extension of Western Avenue, northerly along the
5 extension of Western Avenue and Western Avenue to Summit Avenue,
6 southwesterly and westerly along Summit Avenue to Dale Street,
7 northerly along Dale Street to Portland Avenue, westerly along
8 Portland Avenue to Victoria Street, northerly along Victoria
9 Street to Portland Avenue, westerly along Portland Avenue to
10 Griggs Street, southerly along Griggs Street to Summit Avenue,
11 westerly along Summit Avenue to Ayd Mill Road, northwesterly
12 along Ayd Mill Road to Hamline Avenue, northerly along Hamline
13 Avenue to Charles Avenue, easterly along Charles Avenue to
14 Lexington Parkway, northerly along Lexington Parkway to
15 Minnehaha Avenue, easterly along Minnehaha Avenue to Dale
16 Street, northerly along Dale Street to the Burlington Northern
17 railroad tracks, easterly along the Burlington Northern railroad
18 tracks past Interstate Highway 35E to the north-south Burlington
19 Northern railroad tracks, southeasterly along the north-south
20 Burlington Northern railroad tracks ^{join} ~~and their extension~~ to the
21 Mississippi River, southerly along the Mississippi River to the
22 southern boundary of the city of St. Paul, westerly and
23 southwesterly along the southern boundary of the city of St.
24 Paul to the point of origin.

*Clement Street, southwesterly
along the extension*

25 Subd. 2. [HOUSE DISTRICTS.] Senate district 65 is divided
26 into two house districts as follows:

27 (a) House district 65A consists of that portion of senate
28 district 65 lying west of a line described as follows:
29 commencing at the intersection of the northern boundary of
30 senate district 65 and Rice Street, southerly along Rice Street
31 to John Ireland Boulevard, southwesterly along John Ireland
32 Boulevard to Summit Avenue, southwesterly along Summit Avenue to
33 the southern boundary of senate district 65.

34 (b) House district 65B consists of that portion of senate
35 district 65 not included in house district 65A.

36 Sec. 67. 2.693 [SIXTY-SIXTH DISTRICT.]

1 Subdivision 1. [SENATE DISTRICT.] Senate district 66
2 consists of that portion of Ramsey County consisting of that
3 portion of the city of St. Paul located within an area described
4 as follows: commencing at the intersection of the western
5 boundary of the city ^{of} St. Paul with the northern boundary of the
6 city of St. Paul, easterly along the northern boundary of the
7 city of St. Paul to Interstate Highway 35E, southerly along
8 Interstate Highway 35E to Arlington Avenue, easterly and
9 ~~southeasterly~~ along Arlington Avenue and to Wheelock Parkway,
10 southeasterly along Wheelock Parkway to Johnson Parkway,
11 southeasterly along Johnson Parkway to Maryland Avenue, westerly
12 along Maryland Avenue to Edgerton Street, southerly along
13 Edgerton Street to East Cook Avenue, westerly along East Cook
14 Avenue to DeSoto Street, southerly along DeSoto Street to Case
15 Avenue, westerly along Case Avenue and its extension to
16 Interstate Highway 35E, southerly along Interstate Highway 35E
17 to the east-west Burlington Northern railroad tracks, westerly
18 along the east-west Burlington Northern railroad tracks to Dale
19 Street, southerly along Dale Street to Minnehaha Avenue,
20 westerly along Minnehaha Avenue to Lexington Parkway, southerly
21 along Lexington Parkway to Charles Avenue, westerly along
22 Charles Avenue to Hamline Avenue, southerly along Hamline Avenue
23 to Interstate Highway 94, westerly along Interstate Highway 94
24 to the western boundary of the city of St. Paul, northerly along
25 the western boundary of the city of St. Paul to the point of
26 origin.

27 Subd. 2. [HOUSE DISTRICTS.] Senate district 66 is divided
28 into two house districts as follows:

29 (a) House district 66A consists of that portion of senate
30 ~~portion~~ district 66 lying east of a line described as follows:
31 commencing at the intersection of the northern boundary of the
32 city of St. Paul with Grotto Street, southerly along Grotto
33 Street to Arlington Avenue, westerly along Arlington Avenue to
34 Lexington Parkway, ~~southerly~~ southeasterly along Lexington
35 Parkway to East Como Lake Road Drive, ~~southerly~~ southeasterly
36 along East Como Lake Road Drive to ~~Victoria-Street~~ East Como

1 Boulevard, southerly along ~~Victoria-Street~~ East Como Boulevard
2 to the Burlington Northern railroad tracks, westerly along the
3 Burlington Northern railroad tracks to Chatsworth Street,
4 southerly along Chatsworth Street to Front Avenue, easterly
5 along Front Avenue to Western Avenue, southerly along Western
6 Avenue to the southern boundary of senate district 66.

7 (b) House district 66B consists of that portion of senate
8 district 66 not included in house district 66A.

9 Sec. 68. 2.703 [SIXTY-SEVENTH DISTRICT.]

10 Subdivision 1. [SENATE DISTRICT.] Senate district 67
11 consists of that portion of Ramsey County consisting of that
12 portion of the city of St. Paul located within an area described
13 as follows: commencing at the intersection of the southern
14 boundary of the city of St. Paul with the eastern boundary of
15 senate district 65, northerly and northwesterly along the
16 eastern boundary of senate district 65 to the northern boundary
17 of senate district 65, westerly along the northern boundary of
18 senate district 65 to the eastern boundary of senate district
19 66, northerly and easterly along the eastern boundary of senate
20 district 66 to Maryland Avenue, easterly along Maryland Avenue
21 to Kennard Street, northerly along Kennard Street to Sherwood
22 Avenue, easterly along Sherwood Avenue to White Bear Avenue,
23 northerly along White Bear Avenue to the northern boundary of
24 the city of St. Paul, easterly along the northern boundary of
25 the city of St. Paul to the eastern boundary of the city of St.
26 Paul, southerly along the eastern boundary of the city of St.
27 Paul to the southern boundary of the city of St. Paul, westerly
28 and northwesterly along the southern boundary of the city of St.
29 Paul to the point of origin.

30 Subd. 2. [HOUSE DISTRICTS.] Senate district 67 is divided
31 into two house districts as follows:

32 (a) House district 67A consists of that portion of senate
33 district 67 lying north of a line described as follows:
34 commencing at the intersection of the eastern boundary of senate
35 district 67 with ~~Old-Hudson-Road~~ Interstate Highway 94, westerly
36 along ~~Old-Hudson-Road~~ Interstate Highway 94 to Ruth Street,

1 northerly along Ruth Street to East Minnehaha Avenue, ~~easterly~~
2 westerly along Minnehaha Avenue to Frank Street, northerly along
3 Frank Street to East Seventh Street, ~~easterly~~ westerly along
4 East Seventh Street to Earl Street, northerly along Earl Street
5 to the Burlington Northern railroad tracks, ~~easterly~~ westerly
6 along the Burlington Northern railroad tracks to the ~~eastern~~
7 western boundary of senate district 67.

8 (b) House district 67B consists of that portion of senate
9 district 67 not included in house district 67A.

10 Sec. 69. [2.713] [CONTROLLING DESCRIPTION.]

11 If a territory in this state is not named in sections 2 to
12 68, but (1) lies within the boundaries of a legislative
13 district, or (2) lies between the boundaries of two or more
14 legislative districts, for the purposes of sections 2 to 68, the
15 territory referred to in clause (1) is a part of the legislative
16 district within which it lies, and the territory referred to in
17 clause (2) is a part of the contiguous legislative district
18 having the smallest population.

19 If a territory in this state is within the boundaries of
20 two or more legislative districts, for the purposes of sections
21 2 to 68, the territory is a part of the contiguous legislative
22 district having the smallest population.

23 Sec. 69- 70. [REPEALER.]

24 Minnesota Statutes 1990, sections 2.019; 2.042; 2.052;
25 2.062; 2.072; 2.082; 2.092; 2.102; 2.112; 2.122; 2.132; 2.142;
26 2.152; 2.162; 2.172; 2.182; 2.192; 2.202; 2.212; 2.222; 2.232;
27 2.242; 2.252; 2.262; 2.272; 2.282; 2.292; 2.302; 2.312; 2.322;
28 2.332; 2.342; 2.352; 2.362; 2.372; 2.382; 2.392; 2.402; 2.412;
29 2.422; 2.432; 2.442; 2.452; 2.462; 2.472; 2.482; 2.492; 2.502;
30 2.512; 2.522; 2.532; 2.542; 2.552; 2.562; 2.572; 2.582; 2.592;
31 2.602; 2.612; 2.622; 2.632; 2.642; 2.652; 2.662; 2.672; 2.682;
32 2.692; and 2.702, are repealed.

33 Sec. 2. [EFFECTIVE DATE.]

34 ~~Section 1~~ is effective for the state primary election in
35 1992⁴ and thereafter.

SENATE PLAN

December 27, 1991

PLAN SUMMARY

Plan Type: Senate
Plan Name: S.F. No. 1596B

Population

	District	Population	Deviation	Percent Deviation
Largest District	16	66,336	1,036	1.59%
Smallest District	2	64,103	-1,197	-1.83%
		-----	-----	-----
Overall Range		2,233	2,233	3.42%
				Average Deviation
				0.65%

Minority Districts

Number of Districts with More than 35% Minority Population:	3
Largest Minority Population	District Percent
Total Minorities	61 49%
Black	61 29%
Indian	2 11%
Asian	65 11%
Hispanic	65 8%

Political Subdivision Splits

Number of Subdivisions Split into More Than One District	
Counties	49
Cities and Townships	43
Precincts	105
Number of Times a Subdivision is Split into More Than One District	
Counties	109
Cities and Townships	59
Precincts	109

Incumbents

Number of Incumbents in a District with More Than One Incumbent:	8
Number of Districts with No Incumbent:	4

Partisan Balance

		DFL	IR
Incumbents Paired		5	3
DFL vs. DFL	2		
IR vs. IR	1		
DFL vs. IR	1		

Report Name : District Populations
 Plan Type : SENATE
 Plan name : SF1596B
 Date : December 27, 1991
 Time : 1:02 PM
 User : xpeterw

District	Total Pop	: Abs Dev	: % Dev	: Total18+ Pop:
001	64,923	: -377	: -0.58	: 46,148
002	64,103	: -1,197	: -1.83	: 44,880
003	65,270	: -30	: -0.05	: 47,640
004	65,433	: 133	: 0.20	: 47,462
005	65,338	: 38	: 0.06	: 48,773
006	64,935	: -365	: -0.56	: 48,471
007	64,722	: -578	: -0.89	: 50,632
008	65,993	: 693	: 1.06	: 47,955
009	66,026	: 726	: 1.11	: 49,305
010	66,208	: 908	: 1.39	: 48,666
011	65,957	: 657	: 1.01	: 46,611
012	65,088	: -212	: -0.32	: 46,992
013	65,507	: 207	: 0.32	: 48,309
014	65,808	: 508	: 0.78	: 44,908
015	65,045	: -255	: -0.39	: 46,724
016	66,336	: 1,036	: 1.59	: 50,631
017	65,914	: 614	: 0.94	: 45,720
018	64,546	: -754	: -1.15	: 44,583
019	65,037	: -263	: -0.40	: 43,450
020	65,082	: -218	: -0.33	: 45,290
021	66,040	: 740	: 1.13	: 47,673
022	65,448	: 148	: 0.23	: 48,125
023	65,293	: -7	: -0.01	: 46,921
024	66,310	: 1,010	: 1.55	: 51,457
025	65,224	: -76	: -0.12	: 47,605
026	65,729	: 429	: 0.66	: 47,376
027	65,316	: 16	: 0.02	: 48,791
028	66,130	: 830	: 1.27	: 46,624
029	66,001	: 701	: 1.07	: 47,108
030	65,251	: -49	: -0.08	: 48,724
031	64,946	: -354	: -0.54	: 45,222
032	65,392	: 92	: 0.14	: 48,829
033	65,721	: 421	: 0.64	: 43,850
034	65,032	: -268	: -0.41	: 46,454
035	65,702	: 402	: 0.62	: 45,977
036	64,887	: -413	: -0.63	: 44,287
037	64,194	: -1,106	: -1.69	: 42,695
038	64,453	: -847	: -1.30	: 45,636
039	65,002	: -298	: -0.46	: 48,357
040	64,599	: -701	: -1.07	: 51,685
041	64,330	: -970	: -1.49	: 47,133
042	64,727	: -573	: -0.88	: 50,687
043	64,761	: -539	: -0.83	: 46,082
044	65,099	: -201	: -0.31	: 53,653
045	65,482	: 182	: 0.28	: 50,892
046	64,920	: -380	: -0.58	: 50,735
047	65,560	: 260	: 0.40	: 47,576
048	65,441	: 141	: 0.22	: 46,189
049	65,167	: -133	: -0.20	: 45,390

050	65,111	:	-189	:	-0.29	:	42,280
051	65,362	:	62	:	0.09	:	44,389
052	65,614	:	314	:	0.48	:	50,770
053	65,561	:	261	:	0.40	:	46,649
054	64,756	:	-544	:	-0.83	:	51,989
055	66,091	:	791	:	1.21	:	48,026
056	64,944	:	-356	:	-0.55	:	46,138
057	64,473	:	-827	:	-1.27	:	44,467
058	64,648	:	-652	:	-1.00	:	44,428
059	65,318	:	18	:	0.03	:	55,907
060	65,510	:	210	:	0.32	:	57,771
061	66,004	:	704	:	1.08	:	49,385
062	65,818	:	518	:	0.79	:	52,522
063	65,392	:	92	:	0.14	:	51,852
064	65,042	:	-258	:	-0.40	:	52,791
065	65,252	:	-48	:	-0.07	:	47,126
066	65,128	:	-172	:	-0.26	:	49,695
067	65,647	:	347	:	0.53	:	47,248

=====
Plan Total: 4,375,099

=====
3,208,316

Mean Deviation is: 424
Mean Percent Deviation is: 0.65

Largest Positive Deviation is: 1,036 1.59 Percent
Largest Negative Deviation is: -1,197 -1.83 Percent

Overall Range : 2,233 3.42 Percent

Report Name : MINORITY REPORT - TOTAL POPULATION
 Plan Type : SENATE
 Plan name : SF1596B
 Date : December 27, 1991
 Time : 1:04 PM
 User : xpeterw

Dist	Black	% :	Indian	% :	Asian	% :	Hispanic	% :	Other	% :
001	40	0%	498	1%	214	0%	1,040	2%	10	0%
002	53	0%	7,200	11%	122	0%	658	1%	2	0%
003	94	0%	1,240	2%	159	0%	352	1%	7	0%
004	128	0%	5,165	8%	246	0%	263	0%	6	0%
005	89	0%	747	1%	191	0%	252	0%	18	0%
006	128	0%	1,328	2%	303	0%	210	0%	9	0%
007	656	1%	1,605	2%	554	1%	410	1%	32	0%
008	581	1%	2,009	3%	203	0%	558	1%	16	0%
009	168	0%	663	1%	460	1%	1,274	2%	38	0%
010	47	0%	220	0%	226	0%	193	0%	4	0%
011	37	0%	524	1%	184	0%	245	0%	10	0%
012	123	0%	367	1%	172	0%	250	0%	11	0%
013	85	0%	295	0%	276	0%	287	0%	17	0%
014	131	0%	84	0%	182	0%	270	0%	2	0%
015	85	0%	254	0%	193	0%	1,632	3%	11	0%
016	312	0%	255	0%	718	1%	324	0%	33	0%
017	286	0%	843	1%	222	0%	315	0%	11	0%
018	140	0%	298	0%	211	0%	289	0%	18	0%
019	71	0%	221	0%	272	0%	320	0%	10	0%
020	56	0%	116	0%	206	0%	439	1%	11	0%
021	84	0%	332	1%	236	0%	367	1%	5	0%
022	63	0%	121	0%	720	1%	583	1%	17	0%
023	53	0%	306	0%	208	0%	495	1%	2	0%
024	320	0%	160	0%	942	1%	581	1%	15	0%
025	174	0%	142	0%	646	1%	611	1%	13	0%
026	39	0%	97	0%	217	0%	1,130	2%	26	0%
027	69	0%	108	0%	409	1%	1,318	2%	17	0%
028	96	0%	113	0%	295	0%	804	1%	17	0%
029	130	0%	325	0%	324	0%	293	0%	11	0%
030	684	1%	195	0%	2,755	4%	796	1%	37	0%
031	94	0%	123	0%	555	1%	298	0%	4	0%
032	207	0%	150	0%	464	1%	335	1%	5	0%
033	517	1%	206	0%	951	1%	502	1%	20	0%
034	361	1%	190	0%	706	1%	466	1%	26	0%
035	233	0%	370	1%	471	1%	403	1%	9	0%
036	1,003	2%	160	0%	1,205	2%	683	1%	44	0%
037	292	0%	174	0%	588	1%	440	1%	15	0%
038	1,352	2%	194	0%	1,836	3%	746	1%	26	0%
039	370	1%	260	0%	485	1%	2,002	3%	29	0%
040	1,209	2%	221	0%	1,978	3%	680	1%	66	0%
041	882	1%	121	0%	1,660	3%	559	1%	32	0%
042	542	1%	105	0%	1,206	2%	468	1%	33	0%
043	400	1%	103	0%	970	1%	504	1%	35	0%
044	1,100	2%	260	0%	1,329	2%	672	1%	53	0%
045	1,153	2%	219	0%	1,158	2%	597	1%	37	0%
046	1,372	2%	374	1%	1,114	2%	639	1%	54	0%
047	3,797	6%	491	1%	1,780	3%	847	1%	87	0%
048	612	1%	357	1%	1,500	2%	610	1%	25	0%
049	320	0%	501	1%	685	1%	561	1%	30	0%

050	164	0%	394	1%	412	1%	470	1%	11	0%
051	237	0%	429	1%	612	1%	576	1%	23	0%
052	584	1%	470	1%	1,469	2%	680	1%	29	0%
053	517	1%	188	0%	1,594	2%	626	1%	18	0%
054	1,106	2%	239	0%	2,501	4%	831	1%	39	0%
055	866	1%	281	0%	1,374	2%	922	1%	34	0%
056	822	1%	324	0%	705	1%	671	1%	30	0%
057	931	1%	262	0%	906	1%	1,243	2%	31	0%
058	18,167	28%	1,970	3%	4,224	7%	1,462	2%	210	0%
059	2,080	3%	1,341	2%	3,067	5%	1,358	2%	83	0%
060	3,313	5%	610	1%	1,244	2%	1,127	2%	71	0%
061	18,935	29%	6,215	9%	4,735	7%	2,201	3%	203	0%
062	2,990	5%	1,504	2%	1,295	2%	1,236	2%	108	0%
063	2,328	4%	341	1%	1,509	2%	751	1%	81	0%
064	1,330	2%	219	0%	1,315	2%	1,036	2%	63	0%
065	12,012	18%	1,211	2%	7,502	11%	5,462	8%	154	0%
066	2,957	5%	820	1%	5,068	8%	1,988	3%	66	0%
067	2,863	4%	1,023	2%	3,990	6%	2,673	4%	109	0%

STATE TOTAL

93,040	2%	48,251	1%	76,229	2%	53,884	1%	2,429	0%
--------	----	--------	----	--------	----	--------	----	-------	----

Report Name : POLITICAL SUBDIVISION SPLITS
Plan Type : SENATE
Plan name : SF1596B
Date : December 28, 1991
Time : 5:09 PM
User : xpeterw

Number of political subdivisions split into more than one district:

Counties: 49.00
MCDs: 43.00
VTDs: 105.00

Counties Split:

County	District
Aitkin	003
Aitkin	008
Anoka	048
Anoka	049
Anoka	050
Anoka	051
Anoka	052
Anoka	053
Becker	002
Becker	009
Becker	011
Beltrami	002
Beltrami	004
Benton	014
Benton	016
Benton	017
Blue Earth	023
Blue Earth	024
Blue Earth	026
Brown	022
Brown	023
Carver	020
Carver	035
Carver	043
Cass	004
Cass	012
Chippewa	013
Chippewa	015
Clay	002
Clay	009
Dakota	025
Dakota	029
Dakota.	036
Dakota	037
Dakota	038
Dakota	039
Dakota	041
Dodge	028
Dodge	031

Douglas	010
Douglas	011
Douglas	013
Fillmore	031
Fillmore	032
Goodhue	028
Goodhue	029
Goodhue	037
Hennepin	033
Hennepin	034
Hennepin	040
Hennepin	041
Hennepin	042
Hennepin	043
Hennepin	044
Hennepin	045
Hennepin	046
Hennepin	047
Hennepin	048
Hennepin	054
Hennepin	058
Hennepin	059
Hennepin	060
Hennepin	061
Hennepin	062
Hennepin	063
Itasca	003
Itasca	004
Kanabec	017
Kanabec	018
Koochiching	003
Koochiching	006
Le Sueur	024
Le Sueur	025
Le Sueur	035
Lyon	021
Lyon	022
McLeod	015
McLeod	020
McLeod	023
Martin	022
Martin	026
Meeker	015
Meeker	020
Morrison	012
Morrison	014
Morrison	017
Mower	027
Mower	031
Murray	021
Murray	022
Nicollet	023
Nicollet	024
Nobles	021
Nobles	022
Olmsted	028
Olmsted	030
Olmsted	031
Otter Tail	009
Otter Tail	010

Otter Tail	011
Pine	008
Pine	018
Polk	001
Polk	002
Pope	010
Pope	013
Pope	014
Ramsey	048
Ramsey	052
Ramsey	053
Ramsey	054
Ramsey	055
Ramsey	057
Ramsey	064
Ramsey	065
Ramsey	066
Ramsey	067
Redwood	021
Redwood	022
Redwood	023
St. Louis	003
St. Louis	005
St. Louis	006
St. Louis	007
St. Louis	008
Scott	025
Scott	035
Scott	037
Scott	041
Sherburne	017
Sherburne	019
Sibley	023
Sibley	035
Stearns	010
Stearns	011
Stearns	014
Stearns	016
Stearns	020
Wadena	004
Wadena	011
Waseca	025
Waseca	026
Waseca	028
Washington	029
Washington	051
Washington	055
Washington	056
Washington	057
Watonwan	022
Watonwan	026
Winona	031
Winona	032
Wright	019
Wright	020
Wright	033
Wright	034
Yellow Medicine	015
Yellow Medicine	021

MCDs Split:

County	MCD	District
Dakota	Apple Valley city	036
Dakota	Apple Valley city	038
Anoka	Blaine city	048
Anoka	Blaine city	050
Anoka	Blaine city	051
Ramsey	Blaine city	052
Anoka	Blaine city	053
Hennepin	Bloomington city	040
Hennepin	Bloomington city	041
Hennepin	Brooklyn Center city	046
Hennepin	Brooklyn Center city	047
Hennepin	Brooklyn Park city	047
Hennepin	Brooklyn Park city	048
Dakota	Burnsville city	036
Dakota	Burnsville city	038
Dakota	Burnsville city	041
Olmsted	Cascade township	030
Olmsted	Cascade township	031
Hennepin	Champlin city	033
Hennepin	Champlin city	048
Anoka	Coon Rapids city	048
Anoka	Coon Rapids city	049
St. Louis	Duluth city	006
St. Louis	Duluth city	007
Hennepin	Eden Prairie city	041
Hennepin	Eden Prairie city	042
Hennepin	Eden Prairie city	043
Anoka	Fridley city	048
Anoka	Fridley city	052
Hennepin	Golden Valley city	045
Hennepin	Golden Valley city	046
Washington	Hugo city	051
Washington	Hugo city	056
St. Louis	Lake Vermilion unorg.	005
St. Louis	Lake Vermilion unorg.	006
Dakota	Lakeville city	036
Dakota	Lakeville city	037
Ramsey	Little Canada city	053
Ramsey	Little Canada city	054
Washington	Mahtomedi city	055
Washington	Mahtomedi city	056
Ramsey	Maplewood city	053
Ramsey	Maplewood city	054
Ramsey	Maplewood city	055
Ramsey	Maplewood city	057
Olmsted	Marion township	030
Olmsted	Marion township	031
Dakota	Marshan township	029
Dakota	Marshan township	037
Stearns	Melrose township	011
Stearns	Melrose township	014
Dakota	Mendota Heights city	038
Dakota	Mendota Heights city	039
Hennepin	Minneapolis city	058
Hennepin	Minneapolis city	059
Hennepin	Minneapolis city	060

Hennepin	Minneapolis city	061
Hennepin	Minneapolis city	062
Hennepin	Minneapolis city	063
Wabasha	Minneiska city	029
Winona	Minneiska city	032
Hennepin	Minnetonka city	043
Hennepin	Minnetonka city	044
Hennepin	Minnetonka city	045
St. Louis	Northwest St. Louis unorg.	003
St. Louis	Northwest St. Louis unorg.	006
Washington	Oakdale city	056
Washington	Oakdale city	057
Hennepin	Orono city	034
Hennepin	Orono city	043
Goodhue	Pine Island city	029
Olmsted	Pine Island city	031
Hennepin	Plymouth city	033
Hennepin	Plymouth city	034
Hennepin	Plymouth city	045
Hennepin	Richfield city	040
Hennepin	Richfield city	063
Olmsted	Rochester city	030
Olmsted	Rochester city	031
Olmsted	Rochester township	030
Olmsted	Rochester township	031
Stearns	St. Cloud city	016
Sherburne	St. Cloud city	017
Ramsey	St. Paul city	055
Ramsey	St. Paul city	064
Ramsey	St. Paul city	065
Ramsey	St. Paul city	066
Ramsey	St. Paul city	067
St. Louis	Sand Lake unorg.	003
St. Louis	Sand Lake unorg.	005
Benton	Sauk Rapids city	016
Benton	Sauk Rapids city	017
Benton	Sauk Rapids township	016
Benton	Sauk Rapids township	017
Scott	Shakopee city	035
Scott	Shakopee city	041
Ramsey	White Bear township	053
Ramsey	White Bear township	055
Ramsey	White Bear Lake city	053
Washington	White Bear Lake city	055
Washington	Woodbury city	056
Washington	Woodbury city	057

VTDs Split:

County	MCD	VTD	District
Anoka	06382	BLAINE D-1 P-1	048
Anoka	06382	BLAINE D-1 P-1	051
Anoka	06382	BLAINE D-1 P-1	053
Anoka	06382	BLAINE D-1 P-2	048
Anoka	06382	BLAINE D-1 P-2	051
Anoka	06382	BLAINE D-1 P-4	048
Anoka	06382	BLAINE D-1 P-4	051
Anoka	06382	BLAINE D-2 P-1	051
Anoka	06382	BLAINE D-2 P-1	053

Anoka	22814	FRIDLEY W-2 P-4	048
Anoka	22814	FRIDLEY W-2 P-4	052
Benton	56896	ST. CLOUD W-2 P-2	016
Benton	56896	ST. CLOUD W-2 P-2	017
Benton	58684	SAUK RAPIDS P-2	016
Benton	58684	SAUK RAPIDS P-2	017
Benton	58702	SAUK RAPIDS TWP.	016
Benton	58702	SAUK RAPIDS TWP.	017
Blue Earth	32210	MCD+ SOUTH BEND TWP.	023
Blue Earth	61240	MCD+ SOUTH BEND TWP.	024
Dakota	01900	APPLE VALLEY P- 9	036
Dakota	01900	APPLE VALLEY P- 9	038
Dakota	01900	APPLE VALLEY P-10	036
Dakota	01900	APPLE VALLEY P-10	038
Dakota	08794	BURNSVILLE P- 1	038
Dakota	08794	BURNSVILLE P- 1	041
Dakota	08794	BURNSVILLE P-2A	036
Dakota	08794	BURNSVILLE P-2A	041
Dakota	08794	BURNSVILLE P- 3	036
Dakota	08794	BURNSVILLE P- 3	041
Dakota	08794	BURNSVILLE P- 4	036
Dakota	08794	BURNSVILLE P- 4	041
Dakota	35180	LAKEVILLE P-5	036
Dakota	35180	LAKEVILLE P-5	037
Dakota	40724	MARSHAN TWP.	029
Dakota	40724	MARSHAN TWP.	037
Dakota	41696	MENDOTA HEIGHTS P-4	038
Dakota	41696	MENDOTA HEIGHTS P-4	039
Dakota	41696	MENDOTA HEIGHTS P-5	038
Dakota	41696	MENDOTA HEIGHTS P-5	039
Hennepin	06616	BLOOMINGTON W-1 P-14	040
Hennepin	06616	BLOOMINGTON W-1 P-14	041
Hennepin	06616	BLOOMINGTON W-1 P-25	040
Hennepin	06616	BLOOMINGTON W-1 P-25	041
Hennepin	06616	BLOOMINGTON W-2 P-13	040
Hennepin	06616	BLOOMINGTON W-2 P-13	041
Hennepin	06616	BLOOMINGTON W-2 P-15	040
Hennepin	06616	BLOOMINGTON W-2 P-15	041
Hennepin	06616	BLOOMINGTON W-3 P-18	040
Hennepin	06616	BLOOMINGTON W-3 P-18	041
Hennepin	07966	BROOKLYN PARK W-E P-2	047
Hennepin	07966	BROOKLYN PARK W-E P-2	048
Hennepin	10846	CHAMPLIN W-1 P-1	033
Hennepin	10846	CHAMPLIN W-1 P-1	048
Hennepin	10846	CHAMPLIN W-2 P-2	033
Hennepin	10846	CHAMPLIN W-2 P-2	048
Hennepin	18116	EDEN PRAIRIE P-4	042
Hennepin	18116	EDEN PRAIRIE P-4	043
Hennepin	18116	EDEN PRAIRIE P-8	041
Hennepin	18116	EDEN PRAIRIE P-8	042
Hennepin	18116	EDEN PRAIRIE P-9A	041
Hennepin	18116	EDEN PRAIRIE P-9A	042
Hennepin	18116	EDEN PRAIRIE P-9B	041
Hennepin	18116	EDEN PRAIRIE P-9B	042
Hennepin	06616	MCD+ EDINA P-15	041
Hennepin	18188	MCD+ EDINA P-15	042
Hennepin	54214	MCD+ EDINA P-18	040
Hennepin	18188	MCD+ EDINA P-18	042
Hennepin	24308	GOLDEN VALLEY P-7	045
Hennepin	24308	GOLDEN VALLEY P-7	046

Hennepin	43000	MINNEAPOLIS W- 2 P- 1	059
Hennepin	43000	MINNEAPOLIS W- 2 P- 1	062
Hennepin	43000	MINNEAPOLIS W- 5 P- 8	058
Hennepin	43000	MINNEAPOLIS W- 5 P- 8	059
Hennepin	43000	MINNEAPOLIS W- 5 P-13	058
Hennepin	43000	MINNEAPOLIS W- 5 P-13	059
Hennepin	43000	MINNEAPOLIS W- 5 P-13	060
Hennepin	43000	MINNEAPOLIS W- 6 P- 5	059
Hennepin	43000	MINNEAPOLIS W- 6 P- 5	060
Hennepin	43000	MINNEAPOLIS W- 6 P- 5	061
Hennepin	43000	MINNEAPOLIS W- 6 P- 6	061
Hennepin	43000	MINNEAPOLIS W- 6 P- 6	062
Hennepin	43000	MINNEAPOLIS W- 7 P- 4	059
Hennepin	43000	MINNEAPOLIS W- 7 P- 4	060
Hennepin	43000	MINNEAPOLIS W- 8 P- 9	061
Hennepin	43000	MINNEAPOLIS W- 8 P- 9	062
Hennepin	43000	MINNEAPOLIS W- 8 P-14	061
Hennepin	43000	MINNEAPOLIS W- 8 P-14	062
Hennepin	43000	MINNEAPOLIS W- 9 P- 3	061
Hennepin	43000	MINNEAPOLIS W- 9 P- 3	062
Hennepin	43000	MINNEAPOLIS W- 9 P- 8	061
Hennepin	43000	MINNEAPOLIS W- 9 P- 8	062
Hennepin	43000	MINNEAPOLIS W- 9 P-10	061
Hennepin	43000	MINNEAPOLIS W- 9 P-10	062
Hennepin	43000	MINNEAPOLIS W- 9 P-11	061
Hennepin	43000	MINNEAPOLIS W- 9 P-11	062
Hennepin	43000	MINNEAPOLIS W-10 P- 6	060
Hennepin	43000	MINNEAPOLIS W-10 P- 6	061
Hennepin	43000	MINNEAPOLIS W-10 P- 9	060
Hennepin	43000	MINNEAPOLIS W-10 P- 9	061
Hennepin	43000	MINNEAPOLIS W-11 P- 3	061
Hennepin	43000	MINNEAPOLIS W-11 P- 3	063
Hennepin	43000	MINNEAPOLIS W-11 P- 4	062
Hennepin	43000	MINNEAPOLIS W-11 P- 4	063
Hennepin	43000	MINNEAPOLIS W-11 P- 6	060
Hennepin	43000	MINNEAPOLIS W-11 P- 6	063
Hennepin	43000	MINNEAPOLIS W-11 P-11	062
Hennepin	43000	MINNEAPOLIS W-11 P-11	063
Hennepin	43000	MINNEAPOLIS W-11 P-12	062
Hennepin	43000	MINNEAPOLIS W-11 P-12	063
Hennepin	43000	MINNEAPOLIS W-12 P- 5	062
Hennepin	43000	MINNEAPOLIS W-12 P- 5	063
Hennepin	43000	MINNEAPOLIS W-12 P-12	062
Hennepin	43000	MINNEAPOLIS W-12 P-12	063
Hennepin	43000	MINNEAPOLIS W-13 P- 8	060
Hennepin	43000	MINNEAPOLIS W-13 P- 8	063
Hennepin	43252	MINNETONKA W-1 P-C	044
Hennepin	43252	MINNETONKA W-1 P-C	045
Hennepin	43252	MINNETONKA W-3 P-B	043
Hennepin	43252	MINNETONKA W-3 P-B	045
Hennepin	43252	MINNETONKA W-3 P-C	043
Hennepin	43252	MINNETONKA W-3 P-C	045
Olmsted	10180	CASCADE TWP.	030
Olmsted	10180	CASCADE TWP.	031
Olmsted	40616	MARION TWP.	030
Olmsted	40616	MARION TWP.	031
Olmsted	54880	ROCHESTER W-1 P-1	030
Olmsted	54880	ROCHESTER W-1 P-1	031
Olmsted	54880	ROCHESTER W-2 P-1	030
Olmsted	54880	ROCHESTER W-2 P-1	031

Olmsted	54898	ROCHESTER TWP.	030
Olmsted	54898	ROCHESTER TWP.	031
Ramsey	37502	LITTLE CANADA P-1	053
Ramsey	37502	LITTLE CANADA P-1	054
Ramsey	37502	LITTLE CANADA P-2	053
Ramsey	37502	LITTLE CANADA P-2	054
Ramsey	40382	MAPLEWOOD P- 1	054
Ramsey	40382	MAPLEWOOD P- 1	055
Ramsey	40382	MAPLEWOOD P- 3	054
Ramsey	40382	MAPLEWOOD P- 3	055
Ramsey	40382	MAPLEWOOD P- 4	054
Ramsey	40382	MAPLEWOOD P- 4	055
Ramsey	40382	MAPLEWOOD P- 5	053
Ramsey	40382	MAPLEWOOD P- 5	054
Ramsey	40382	MAPLEWOOD P- 6	053
Ramsey	40382	MAPLEWOOD P- 6	055
Ramsey	40382	MAPLEWOOD P- 8	055
Ramsey	40382	MAPLEWOOD P- 8	057
Ramsey	40382	MAPLEWOOD P-14	053
Ramsey	40382	MAPLEWOOD P-14	054
Ramsey	40382	MAPLEWOOD P-14	055
Ramsey	58000	ST. PAUL W-1 P- 2	065
Ramsey	58000	ST. PAUL W-1 P- 2	066
Ramsey	58000	ST. PAUL W-1 P- 7	065
Ramsey	58000	ST. PAUL W-1 P- 7	066
Ramsey	58000	ST. PAUL W-2 P- 4	064
Ramsey	58000	ST. PAUL W-2 P- 4	065
Ramsey	58000	ST. PAUL W-2 P- 7	065
Ramsey	58000	ST. PAUL W-2 P- 7	067
Ramsey	58000	ST. PAUL W-2 P- 9	064
Ramsey	58000	ST. PAUL W-2 P- 9	065
Ramsey	58000	ST. PAUL W-2 P-10	064
Ramsey	58000	ST. PAUL W-2 P-10	065
Ramsey	58000	ST. PAUL W-4 P-12	064
Ramsey	58000	ST. PAUL W-4 P-12	066
Ramsey	58000	ST. PAUL W-4 P-14	064
Ramsey	58000	ST. PAUL W-4 P-14	066
Ramsey	58000	ST. PAUL W-4 P-15	064
Ramsey	58000	ST. PAUL W-4 P-15	065
Ramsey	58000	ST. PAUL W-4 P-16	064
Ramsey	58000	ST. PAUL W-4 P-16	066
Ramsey	58000	ST. PAUL W-5 P- 9	055
Ramsey	58000	ST. PAUL W-5 P- 9	066
Ramsey	58000	ST. PAUL W-5 P-19	066
Ramsey	58000	ST. PAUL W-5 P-19	067
Ramsey	58000	ST. PAUL W-5 P-20	065
Ramsey	58000	ST. PAUL W-5 P-20	066
Ramsey	58000	ST. PAUL W-6 P- 1	055
Ramsey	58000	ST. PAUL W-6 P- 1	066
Ramsey	58000	ST. PAUL W-6 P- 2	055
Ramsey	58000	ST. PAUL W-6 P- 2	066
Ramsey	58000	ST. PAUL W-7 P- 3	065
Ramsey	58000	ST. PAUL W-7 P- 3	067
Ramsey	58000	ST. PAUL W-7 P-11	065
Ramsey	58000	ST. PAUL W-7 P-11	067
Ramsey	69970		053
Ramsey	69970		055
Ramsey	69970		053
Ramsey	69970		055
Ramsey	69916	WHITE BEAR TWP. P-1	053

Ramsey	69916	WHITE BEAR TWP. P-1	055
Ramsey	69916		053
Ramsey	69916		055
St. Louis	17000	DULUTH P- 7	006
St. Louis	17000	DULUTH P- 7	007
St. Louis	17000	DULUTH P- 8	006
St. Louis	17000	DULUTH P- 8	007
Scott	59350	SHAKOPEE P-4	035
Scott	59350	SHAKOPEE P-4	041
Stearns	41588	MELROSE TWP.	011
Stearns	41588	MELROSE TWP.	014
Washington	30392	HUGO W-1	051
Washington	30392	HUGO W-1	056
Washington	30392	HUGO W-3	051
Washington	30392	HUGO W-3	056
Washington	39428	MAHTOMEDI P-1	055
Washington	39428	MAHTOMEDI P-1	056
Washington	47680	OAKDALE P-6	056
Washington	47680	OAKDALE P-6	057
Washington	71428	WOODBURY P-3	056
Washington	71428	WOODBURY P-3	057
Washington	71428	WOODBURY P-5	056
Washington	71428	WOODBURY P-5	057
Washington	71428	WOODBURY P-6	056
Washington	71428	WOODBURY P-6	057

Incumbents - All Districts

District	Last Name	First Name	Initial	Party
001	STUMPF	LEROY	A	D
002	MOE	ROGER	D	D
003	LESSARD	BOB		D
004	FINN	HAROLD	R	D
005	DICKLICH	RONALD	R	D
006	JOHNSON	DOUGLAS	J	D
007	GUSTAFSON	JIM		I
007	SOLON	SAM	G	D
008	CHMIELEWSKI	FLORIAN	W	D
009	LANGSETH	KEITH		D
010	LARSON	CAL		I
011	SAMS	DALLAS	C	D
012	SAMUELSON	DON		D
013	BERG	CHARLES	A	D
013	FREDERICKSON	DAVID	J	D
014	BERTRAM	JOE		D
015	JOHNSON	DEAN	E	I
016	BENSON	JOANNE		I
017	DAVIS	CHARLES	R	D
018	JOHNSON	JANET		D
019	ADKINS	BETTY	A	D
020	BERNHAGEN	JOHN		I
021	DECRAMER	GARY	M	D
022	VICKERMAN	JIM		D
023	FREDERICKSON	DENNIS	R	I
023	RENNEKE	EARL	W	I
024	HOTTINGER	JOHN	C	D
025	NEUVILLE	THOMAS	M	I
026	BECKMAN	TRACY	L	D
027	PIPER	PAT		D
028	DAY	RICHARD	H	I
029	MEHRKENS	LYLE	G	I
030	BRATAAS	NANCY		I
031	BENSON	DUANE	D	I
032	MORSE	STEVEN		D
033	MCGOWAN	PATRICK	D	I
034	OLSON	GEN		I
035	JOHNSTON	TERRY	D	I
036	HALBERG	CHARLES	C	I
037	PARISEAU	PAT		I
039	METZEN	JAMES	P	D
040	RIVENESS	PHIL	J	D
041	BELANGER	WILLIAM	V	I
042	STORM	DONALD	A	I
044	MONDALE	TED	A	D
045	TRAUB	JUDY		D
046	REICHGOTT	EMBER	D	D
047	LUTHER	WILLIAM	P	D
048	FRANK	DON		D

12/28/91

PAGE 2

Incumbents - All Districts

District	Last Name	First Name	Initial	Party
049	MERRIAM	GENE		D
050	DAHL	GREGORY	L	D
052	NOVAK	STEVEN	G	D 51
053	KNAAK	FRITZ		I
054	HUGHES	JEROME	M	D
054	MARTY	JOHN	J	D
056	LAIDIG	GARY	W	I 55
057	PRICE	LEN	R	D
058	KROENING	CARL	W	D
059	POGEMILLER	LAWRENCE	J	D
060	SPEAR	ALLAN	H	D
061	BERGLIN	LINDA		D
062	FLYNN	CAROL		D
063	RANUM	JANE		D
064	COHEN	RICHARD	J	D
065	PAPPAS	SANDRA	L	D
066	WALDORF	GENE		D
067	KELLY	RANDY	C	D

Number of Incumbents in a District with more than one Incumbent: 8

Number of Districts with No Incumbent: 4

HOUSE PLAN

December 27, 1991

PLAN SUMMARY

Plan Type: House
Plan Name: Corrected

Population

	District	Population	Deviation	Percent Deviation
Largest District	28A	33,289	639	1.96%
Smallest District	43A	32,011	-639	-1.96%
		-----	-----	-----
Overall Range		1,278	1,278	3.91%
				Average Deviation
				0.91%

Minority Districts

Number of Districts with More than 35% Minority Population:	4
Largest Minority Population	District Percent
Total Minorities	58B 65%
Black	58B 47%
Indian	2B 21%
Asian	65A 14%
Hispanic	65B 13%

Political Subdivision Splits

Number of Subdivisions Split into More Than One District	
Counties	62
Cities and Townships	59
Precincts	162
Number of Times a Subdivision is Split into More Than One District	
Counties	188
Cities and Townships	95
Precincts	169

Incumbents

Number of Incumbents in a District with More Than One Incumbent:	24
Number of Districts with No Incumbent:	12

Partisan Balance

	DFL	IR
Incumbents Paired	12	12
DFL v. DFL	4	
IR v. IR	4	
DFL v. IR	4	

Report Name : District Populations
 Plan Type : HOUSE
 Plan name : CORRECT
 Date : December 27, 1991
 Time : 2:36 PM

District	Total Pop	:	Abs Dev	:	% Dev	:	Total18+ Pop:
01A	32,161	:	-489	:	-1.50	:	22,662
01B	32,762	:	112	:	0.34	:	23,486
02A	32,059	:	-591	:	-1.81	:	23,185
02B	32,044	:	-606	:	-1.86	:	21,695
03A	32,168	:	-482	:	-1.48	:	23,449
03B	33,102	:	452	:	1.38	:	24,191
04A	32,312	:	-338	:	-1.04	:	23,361
04B	33,121	:	471	:	1.44	:	24,101
05A	32,804	:	154	:	0.47	:	24,684
05B	32,534	:	-116	:	-0.36	:	24,089
06A	32,622	:	-28	:	-0.09	:	24,892
06B	32,313	:	-337	:	-1.03	:	23,579
07A	32,465	:	-185	:	-0.57	:	24,423
07B	32,257	:	-393	:	-1.20	:	26,209
08A	33,193	:	543	:	1.66	:	24,148
08B	32,800	:	150	:	0.46	:	23,807
09A	32,819	:	169	:	0.52	:	25,463
09B	33,207	:	557	:	1.71	:	23,842
10A	33,047	:	397	:	1.22	:	24,651
10B	33,161	:	511	:	1.57	:	24,015
11A	33,249	:	599	:	1.83	:	23,930
11B	32,708	:	58	:	0.18	:	22,681
12A	33,030	:	380	:	1.16	:	24,431
12B	32,058	:	-592	:	-1.81	:	22,561
13A	32,397	:	-253	:	-0.77	:	23,992
13B	33,110	:	460	:	1.41	:	24,317
14A	33,088	:	438	:	1.34	:	22,683
14B	32,720	:	70	:	0.21	:	22,225
15A	32,614	:	-36	:	-0.11	:	23,471
15B	32,431	:	-219	:	-0.67	:	23,253
16A	33,137	:	487	:	1.49	:	25,770
16B	33,199	:	549	:	1.68	:	24,861
17A	33,220	:	570	:	1.75	:	23,253
17B	32,694	:	44	:	0.13	:	22,467
18A	32,300	:	-350	:	-1.07	:	22,029
18B	32,246	:	-404	:	-1.24	:	22,554
19A	32,183	:	-467	:	-1.43	:	21,491
19B	32,854	:	204	:	0.62	:	21,959
20A	32,987	:	337	:	1.03	:	23,189
20B	32,095	:	-555	:	-1.70	:	22,101
21A	32,970	:	320	:	0.98	:	23,854
21B	33,070	:	420	:	1.29	:	23,819
22A	32,411	:	-239	:	-0.73	:	23,895
22B	33,037	:	387	:	1.19	:	24,230
23A	33,035	:	385	:	1.18	:	24,003
23B	32,258	:	-392	:	-1.20	:	22,918
24A	33,148	:	498	:	1.53	:	27,078
24B	33,162	:	512	:	1.57	:	24,379
25A	32,653	:	3	:	0.01	:	24,320

25B	32,571	:	-79	:	-0.24	:	23,285
26A	32,544	:	-106	:	-0.32	:	23,624
26B	33,185	:	535	:	1.64	:	23,752
27A	33,060	:	410	:	1.26	:	24,530
27B	32,256	:	-394	:	-1.21	:	24,261
28A	33,289	:	639	:	1.96	:	23,974
28B	32,841	:	191	:	0.58	:	22,650
29A	33,254	:	604	:	1.85	:	23,869
29B	32,747	:	97	:	0.30	:	23,239
30A	32,979	:	329	:	1.01	:	24,000
30B	32,272	:	-378	:	-1.16	:	24,724
31A	32,324	:	-326	:	-1.00	:	22,291
31B	32,622	:	-28	:	-0.09	:	22,931
32A	32,545	:	-105	:	-0.32	:	25,684
32B	32,847	:	197	:	0.60	:	23,145
33A	32,928	:	278	:	0.85	:	21,174
33B	32,793	:	143	:	0.44	:	22,676
34A	32,379	:	-271	:	-0.83	:	23,079
34B	32,653	:	3	:	0.01	:	23,375
35A	32,939	:	289	:	0.89	:	23,145
35B	32,763	:	113	:	0.35	:	22,832
36A	32,538	:	-112	:	-0.34	:	23,429
36B	32,349	:	-301	:	-0.92	:	20,858
37A	32,126	:	-524	:	-1.60	:	21,810
37B	32,068	:	-582	:	-1.78	:	20,885
38A	32,268	:	-382	:	-1.17	:	22,119
38B	32,185	:	-465	:	-1.42	:	23,517
39A	32,366	:	-284	:	-0.87	:	25,184
39B	32,636	:	-14	:	-0.04	:	23,173
40A	32,350	:	-300	:	-0.92	:	25,890
40B	32,249	:	-401	:	-1.23	:	25,795
41A	32,057	:	-593	:	-1.82	:	24,448
41B	32,273	:	-377	:	-1.15	:	22,685
42A	32,394	:	-256	:	-0.78	:	24,721
42B	32,333	:	-317	:	-0.97	:	25,966
43A	32,011	:	-639	:	-1.96	:	22,215
43B	32,750	:	100	:	0.31	:	23,867
44A	32,541	:	-109	:	-0.33	:	27,053
44B	32,558	:	-92	:	-0.28	:	26,600
45A	33,159	:	509	:	1.56	:	25,669
45B	32,323	:	-327	:	-1.00	:	25,223
46A	32,856	:	206	:	0.63	:	25,506
46B	32,064	:	-586	:	-1.79	:	25,229
47A	32,811	:	161	:	0.49	:	23,491
47B	32,749	:	99	:	0.30	:	24,085
48A	33,014	:	364	:	1.11	:	22,298
48B	32,427	:	-223	:	-0.68	:	23,891
49A	32,151	:	-499	:	-1.53	:	22,696
49B	33,016	:	366	:	1.12	:	22,694
50A	32,672	:	22	:	0.07	:	21,146
50B	32,439	:	-211	:	-0.65	:	21,134
51A	32,552	:	-98	:	-0.30	:	21,895
51B	32,810	:	160	:	0.49	:	22,494
52A	32,648	:	-2	:	-0.01	:	25,552
52B	32,966	:	316	:	0.97	:	25,218
53A	32,585	:	-65	:	-0.20	:	23,039
53B	32,976	:	326	:	1.00	:	23,610
54A	32,232	:	-418	:	-1.28	:	26,395
54B	32,524	:	-126	:	-0.39	:	25,594
55A	33,085	:	435	:	1.33	:	23,648

55B	33,006	:	356	:	1.09	:	24,378
56A	32,634	:	-16	:	-0.05	:	23,892
56B	32,310	:	-340	:	-1.04	:	22,246
57A	32,439	:	-211	:	-0.65	:	23,387
57B	32,034	:	-616	:	-1.89	:	21,080
58A	32,333	:	-317	:	-0.97	:	24,163
58B	32,315	:	-335	:	-1.03	:	20,265
59A	32,699	:	49	:	0.15	:	26,249
59B	32,619	:	-31	:	-0.09	:	29,658
60A	32,481	:	-169	:	-0.52	:	29,554
60B	33,029	:	379	:	1.16	:	28,217
61A	33,025	:	375	:	1.15	:	25,722
61B	32,979	:	329	:	1.01	:	23,663
62A	32,698	:	48	:	0.15	:	26,291
62B	33,120	:	470	:	1.44	:	26,231
63A	32,405	:	-245	:	-0.75	:	25,679
63B	32,987	:	337	:	1.03	:	26,173
64A	32,440	:	-210	:	-0.64	:	26,532
64B	32,602	:	-48	:	-0.15	:	26,259
65A	32,689	:	39	:	0.12	:	22,759
65B	32,563	:	-87	:	-0.27	:	24,367
66A	32,522	:	-128	:	-0.39	:	23,386
66B	32,606	:	-44	:	-0.13	:	26,309
67A	32,904	:	254	:	0.78	:	23,639
67B	32,743	:	93	:	0.28	:	23,609

=====

=====

Plan Total: 4,375,099

3,208,316

Mean Deviation is: 296

Mean Percent Deviation is: 0.91

Largest Positive Deviation is: 639 1.96 Percent

Largest Negative Deviation is: -639 -1.96 Percent

Overall Range : 1,278 3.91 Percent

Report Name : MINORITY REPORT - TOTAL POPULATION

Plan Type : HOUSE

Plan name : CORRECT

Date : December 27, 1991

Time : 2:40 PM

Dist	Black	% :	Indian	% :	Asian	% :	Hispanic	% :	Other	% :
01A	6	0%	196	1%	122	0%	117	0%	1	0%
01B	34	0%	302	1%	92	0%	923	3%	9	0%
02A	36	0%	549	2%	68	0%	580	2%	2	0%
02B	17	0%	6,651	21%	54	0%	78	0%	0	0%
03A	61	0%	855	3%	72	0%	236	1%	4	0%
03B	33	0%	385	1%	87	0%	116	0%	3	0%
04A	88	0%	2,096	6%	185	1%	146	0%	5	0%
04B	40	0%	3,069	9%	61	0%	117	0%	1	0%
05A	52	0%	364	1%	97	0%	97	0%	3	0%
05B	37	0%	383	1%	94	0%	155	0%	15	0%
06A	35	0%	1,050	3%	63	0%	89	0%	1	0%
06B	93	0%	278	1%	240	1%	121	0%	8	0%
07A	196	1%	734	2%	190	1%	182	1%	15	0%
07B	460	1%	871	3%	364	1%	228	1%	17	0%
08A	229	1%	1,183	4%	99	0%	181	1%	2	0%
08B	352	1%	826	3%	104	0%	377	1%	14	0%
09A	150	0%	425	1%	349	1%	899	3%	29	0%
09B	18	0%	238	1%	111	0%	375	1%	9	0%
10A	23	0%	129	0%	133	0%	103	0%	1	0%
10B	24	0%	91	0%	93	0%	90	0%	3	0%
11A	23	0%	443	1%	117	0%	160	0%	4	0%
11B	14	0%	81	0%	67	0%	85	0%	6	0%
12A	83	0%	258	1%	109	0%	123	0%	0	0%
12B	40	0%	109	0%	63	0%	127	0%	11	0%
13A	68	0%	211	1%	179	1%	124	0%	15	0%
13B	17	0%	84	0%	97	0%	163	0%	2	0%
14A	88	0%	48	0%	132	0%	171	1%	2	0%
14B	43	0%	36	0%	50	0%	99	0%	0	0%
15A	72	0%	137	0%	94	0%	1,270	4%	3	0%
15B	13	0%	117	0%	99	0%	362	1%	8	0%
16A	165	0%	133	0%	348	1%	172	1%	30	0%
16B	147	0%	122	0%	370	1%	152	0%	3	0%
17A	41	0%	670	2%	73	0%	144	0%	3	0%
17B	245	1%	173	1%	149	0%	171	1%	8	0%
18A	81	0%	163	1%	127	0%	150	0%	4	0%
18B	59	0%	135	0%	84	0%	139	0%	14	0%
19A	37	0%	84	0%	106	0%	139	0%	6	0%
19B	34	0%	137	0%	166	1%	181	1%	4	0%
20A	40	0%	47	0%	137	0%	333	1%	4	0%
20B	16	0%	69	0%	69	0%	106	0%	7	0%
21A	63	0%	133	0%	129	0%	259	1%	4	0%
21B	21	0%	199	1%	107	0%	108	0%	1	0%
22A	53	0%	83	0%	430	1%	330	1%	8	0%
22B	10	0%	38	0%	290	1%	253	1%	9	0%
23A	32	0%	279	1%	106	0%	197	1%	1	0%
23B	21	0%	27	0%	102	0%	298	1%	1	0%
24A	225	1%	89	0%	713	2%	346	1%	7	0%
24B	95	0%	71	0%	229	1%	235	1%	8	0%
25A	108	0%	60	0%	365	1%	281	1%	9	0%

25B	66	0%	82	0%	281	1%	330	1%	4	0%
26A	18	0%	58	0%	105	0%	678	2%	15	0%
26B	21	0%	39	0%	112	0%	452	1%	11	0%
27A	11	0%	61	0%	126	0%	1,076	3%	15	0%
27B	58	0%	47	0%	283	1%	242	1%	2	0%
28A	70	0%	62	0%	178	1%	390	1%	3	0%
28B	26	0%	51	0%	117	0%	414	1%	14	0%
29A	104	0%	248	1%	175	1%	182	1%	9	0%
29B	26	0%	77	0%	149	0%	111	0%	2	0%
30A	264	1%	66	0%	1,166	4%	320	1%	13	0%
30B	420	1%	129	0%	1,589	5%	476	1%	24	0%
31A	74	0%	66	0%	370	1%	154	0%	4	0%
31B	20	0%	57	0%	185	1%	144	0%	0	0%
32A	172	1%	79	0%	368	1%	250	1%	5	0%
32B	35	0%	71	0%	96	0%	85	0%	0	0%
33A	148	0%	124	0%	288	1%	214	1%	7	0%
33B	369	1%	82	0%	663	2%	288	1%	13	0%
34A	82	0%	113	0%	239	1%	182	1%	11	0%
34B	279	1%	77	0%	467	1%	284	1%	15	0%
35A	59	0%	63	0%	259	1%	160	0%	7	0%
35B	174	1%	307	1%	212	1%	243	1%	2	0%
36A	706	2%	92	0%	620	2%	352	1%	30	0%
36B	297	1%	68	0%	585	2%	331	1%	14	0%
37A	103	0%	68	0%	258	1%	199	1%	1	0%
37B	189	1%	106	0%	330	1%	241	1%	14	0%
38A	646	2%	83	0%	1,027	3%	346	1%	8	0%
38B	706	2%	111	0%	809	3%	400	1%	18	0%
39A	240	1%	101	0%	329	1%	1,245	4%	19	0%
39B	130	0%	159	0%	156	0%	757	2%	10	0%
40A	792	2%	125	0%	1,082	3%	380	1%	46	0%
40B	417	1%	96	0%	896	3%	300	1%	20	0%
41A	407	1%	47	0%	856	3%	259	1%	13	0%
41B	475	1%	74	0%	804	2%	300	1%	19	0%
42A	345	1%	56	0%	756	2%	222	1%	18	0%
42B	197	1%	49	0%	450	1%	246	1%	15	0%
43A	184	1%	58	0%	499	2%	213	1%	14	0%
43B	216	1%	45	0%	471	1%	291	1%	21	0%
44A	493	2%	109	0%	661	2%	340	1%	29	0%
44B	607	2%	151	0%	668	2%	332	1%	24	0%
45A	405	1%	95	0%	490	1%	273	1%	6	0%
45B	748	2%	124	0%	668	2%	324	1%	31	0%
46A	739	2%	174	1%	564	2%	345	1%	34	0%
46B	633	2%	200	1%	550	2%	294	1%	20	0%
47A	2,242	7%	240	1%	983	3%	429	1%	45	0%
47B	1,555	5%	251	1%	797	2%	418	1%	42	0%
48A	388	1%	143	0%	848	3%	266	1%	12	0%
48B	224	1%	214	1%	652	2%	344	1%	13	0%
49A	142	0%	199	1%	368	1%	220	1%	14	0%
49B	178	1%	302	1%	317	1%	341	1%	16	0%
50A	79	0%	189	1%	244	1%	265	1%	1	0%
50B	85	0%	205	1%	168	1%	205	1%	10	0%
51A	112	0%	265	1%	412	1%	322	1%	12	0%
51B	125	0%	164	0%	200	1%	254	1%	11	0%
52A	357	1%	309	1%	630	2%	412	1%	20	0%
52B	227	1%	161	0%	839	3%	268	1%	9	0%
53A	229	1%	104	0%	839	3%	318	1%	13	0%
53B	288	1%	84	0%	755	2%	308	1%	5	0%
54A	517	2%	122	0%	1,715	5%	435	1%	29	0%
54B	589	2%	117	0%	786	2%	396	1%	10	0%
55A	126	0%	87	0%	294	1%	338	1%	8	0%

55B	740	2%	194	1%	1,080	3%	584	2%	26	0%
56A	631	2%	237	1%	205	1%	268	1%	17	0%
56B	191	1%	87	0%	500	2%	403	1%	13	0%
57A	590	2%	152	0%	573	2%	602	2%	21	0%
57B	341	1%	110	0%	333	1%	641	2%	10	0%
58A	2,962	9%	738	2%	562	2%	660	2%	59	0%
58B	15,205	47%	1,232	4%	3,662	11%	802	2%	151	0%
59A	393	1%	834	3%	562	2%	535	2%	40	0%
59B	1,687	5%	507	2%	2,505	8%	823	3%	43	0%
60A	2,213	7%	346	1%	630	2%	726	2%	31	0%
60B	1,100	3%	264	1%	614	2%	401	1%	40	0%
61A	6,728	20%	4,540	14%	2,740	8%	1,126	3%	79	0%
61B	12,207	37%	1,675	5%	1,995	6%	1,075	3%	124	0%
62A	1,684	5%	961	3%	795	2%	743	2%	60	0%
62B	1,306	4%	543	2%	500	2%	493	1%	48	0%
63A	718	2%	99	0%	556	2%	320	1%	32	0%
63B	1,610	5%	242	1%	953	3%	431	1%	49	0%
64A	731	2%	124	0%	507	2%	573	2%	41	0%
64B	599	2%	95	0%	808	2%	463	1%	22	0%
65A	10,576	32%	556	2%	4,594	14%	1,297	4%	100	0%
65B	1,436	4%	655	2%	2,908	9%	4,165	13%	54	0%
66A	1,666	5%	508	2%	3,769	12%	1,268	4%	41	0%
66B	1,291	4%	312	1%	1,299	4%	720	2%	25	0%
67A	1,395	4%	567	2%	2,195	7%	1,303	4%	60	0%
67B	1,468	4%	456	1%	1,795	5%	1,370	4%	49	0%

STATE TOTAL

93,040	2%	48,251	1%	76,229	2%	53,884	1%	2,429	0%
--------	----	--------	----	--------	----	--------	----	-------	----

Report Name : POLITICAL SUBDIVISION SPLITS
Plan Type : HOUSE
Plan name : CORRECT
Date : December 27, 1991
Time : 3:00 PM

Number of political subdivisions split into more than one district:

Counties: 62.00
MCDs: 59.00
VTDs: 162.00

Counties Split:

County	District
Aitkin	03B
Aitkin	08B
Anoka	48B
Anoka	49A
Anoka	49B
Anoka	50A
Anoka	50B
Anoka	51A
Anoka	51B
Anoka	52A
Anoka	53A
Becker	02A
Becker	02B
Becker	09B
Becker	11A
Beltrami	02B
Beltrami	04A
Benton	14A
Benton	16A
Benton	17B
Big Stone	13A
Big Stone	13B
Blue Earth	23B
Blue Earth	24A
Blue Earth	24B
Blue Earth	26A
Blue Earth	26B
Brown	22B
Brown	23A
Brown	23B
Carlton	08A
Carlton	08B
Carver	20B
Carver	35A
Carver	43A
Cass	04B
Cass	12B
Chippewa	13B
Chippewa	15B

Chisago	18A
Chisago	18B
Clay	02A
Clay	09A
Clay	09B
Cottonwood	22A
Cottonwood	22B
Crow Wing	12A
Crow Wing	12B
Dakota	25A
Dakota	29A
Dakota	36A
Dakota	36B
Dakota	37A
Dakota	37B
Dakota	38A
Dakota	38B
Dakota	39A
Dakota	39B
Dakota	41B
Dodge	28B
Dodge	31A
Douglas	10A
Douglas	10B
Douglas	11B
Douglas	13A
Fillmore	31B
Fillmore	32B
Goodhue	28B
Goodhue	29A
Goodhue	29B
Goodhue	37A
Hennepin	33A
Hennepin	33B
Hennepin	34A
Hennepin	34B
Hennepin	40A
Hennepin	40B
Hennepin	41A
Hennepin	41B
Hennepin	42A
Hennepin	42B
Hennepin	43A
Hennepin	43B
Hennepin	44A
Hennepin	44B
Hennepin	45A
Hennepin	45B
Hennepin	46A
Hennepin	46B
Hennepin	47A
Hennepin	47B
Hennepin	48A
Hennepin	54A
Hennepin	58A
Hennepin	58B
Hennepin	59A
Hennepin	59B
Hennepin	60A
Hennepin	60B

Hennepin	61A
Hennepin	61B
Hennepin	62A
Hennepin	62B
Hennepin	63A
Hennepin	63B
Hubbard	04A
Hubbard	04B
Itasca	03A
Itasca	03B
Itasca	04B
Jackson	22A
Jackson	22B
Kanabec	17A
Kanabec	18A
Kandiyohi	15A
Kandiyohi	15B
Koochiching	03A
Koochiching	06A
Le Sueur	24B
Le Sueur	25A
Le Sueur	25B
Le Sueur	35A
Lyon	21A
Lyon	21B
Lyon	22A
McLeod	15B
McLeod	20A
McLeod	20B
McLeod	23B
Mahnomen	02A
Mahnomen	02B
Marshall	01A
Marshall	01B
Martin	22B
Martin	26A
Meeker	15B
Meeker	20A
Morrison	12B
Morrison	14A
Morrison	17A
Mower	27B
Mower	31B
Murray	21B
Murray	22A
Nicollet	23B
Nicollet	24A
Nicollet	24B
Nobles	21B
Nobles	22A
Olmsted	28B
Olmsted	29B
Olmsted	30A
Olmsted	30B
Olmsted	31A
Olmsted	31B
Otter Tail	09B
Otter Tail	10A
Otter Tail	11A
Otter Tail	11B

Pine	08B
Pine	18A
Pine	18B
Polk	01B
Polk	02A
Polk	02B
Pope	10B
Pope	13A
Pope	14B
Ramsey	48B
Ramsey	52A
Ramsey	52B
Ramsey	53A
Ramsey	53B
Ramsey	54A
Ramsey	54B
Ramsey	55A
Ramsey	55B
Ramsey	57A
Ramsey	64A
Ramsey	64B
Ramsey	65A
Ramsey	65B
Ramsey	66A
Ramsey	66B
Ramsey	67A
Ramsey	67B
Redwood	21A
Redwood	22A
Redwood	22B
Redwood	23A
Rice	25A
Rice	25B
St. Louis	03A
St. Louis	03B
St. Louis	05A
St. Louis	05B
St. Louis	06A
St. Louis	06B
St. Louis	07A
St. Louis	07B
St. Louis	08A
Scott	25A
Scott	35A
Scott	35B
Scott	37B
Scott	41B
Sherburne	17A
Sherburne	17B
Sherburne	19A
Sherburne	19B
Sibley	23B
Sibley	35A
Stearns	10B
Stearns	11B
Stearns	14A
Stearns	14B
Stearns	16A
Stearns	16B
Stearns	20A

Steele	28A
Steele	28B
Swift	13A
Swift	13B
Wadena	04B
Wadena	11A
Wadena	11B
Waseca	25B
Waseca	26B
Waseca	28A
Waseca	28B
Washington	29A
Washington	51B
Washington	55A
Washington	56A
Washington	56B
Washington	57A
Washington	57B
Watsonwan	22B
Watsonwan	26A
Winona	31B
Winona	32A
Winona	32B
Wright	19A
Wright	19B
Wright	20A
Wright	20B
Wright	33A
Wright	34A
Yellow Medicine	15B
Yellow Medicine	21A

MCDs Split:

County	MCD	District
Dakota	Apple Valley	36B
Dakota	Apple Valley	38A
Anoka	Blaine	48B
Anoka	Blaine	50A
Anoka	Blaine	51A
Ramsey	Blaine	52B
Anoka	Blaine	53A
Hennepin	Bloomington	40A
Hennepin	Bloomington	40B
Hennepin	Bloomington	41A
Hennepin	Bloomington	41B
Hennepin	Brooklyn Center	46B
Hennepin	Brooklyn Center	47B
Hennepin	Brooklyn Park	47A
Hennepin	Brooklyn Park	47B
Hennepin	Brooklyn Park	48A
Dakota	Burnsville	36A
Dakota	Burnsville	38A
Dakota	Burnsville	38B
Dakota	Burnsville	41B
Olmsted	Cascade twp.	30A
Olmsted	Cascade twp.	31A
Hennepin	Champlin	33A
Hennepin	Champlin	48A

Anoka	Coon Rapids	48B
Anoka	Coon Rapids	49A
Anoka	Coon Rapids	49B
Hennepin	Crystal	46A
Hennepin	Crystal	46B
St. Louis	Duluth	06B
St. Louis	Duluth	07A
St. Louis	Duluth	07B
Dakota	Eagan	38A
Dakota	Eagan	38B
Hennepin	Eden Prairie	41A
Hennepin	Eden Prairie	41B
Hennepin	Eden Prairie	42A
Hennepin	Eden Prairie	43A
Hennepin	Edina	42A
Hennepin	Edina	42B
Dakota	Farmington	37A
Dakota	Farmington	37B
Anoka	Fridley	48B
Anoka	Fridley	52A
Hennepin	Golden Valley	45B
Hennepin	Golden Valley	46A
Anoka	Ham Lake	50A
Anoka	Ham Lake	50B
Washington	Hugo	51B
Washington	Hugo	56A
Dakota	Inver Grove Heights	39A
Dakota	Inver Grove Heights	39B
Blue Earth	Judson twp.	23B
Blue Earth	Judson twp.	24A
St. Louis	Lake Vermilion unorg.	05A
St. Louis	Lake Vermilion unorg.	06A
Dakota	Lakeville	36B
Dakota	Lakeville	37B
Ramsey	Little Canada	53B
Ramsey	Little Canada	54B
Washington	Mahtomedi	55A
Washington	Mahtomedi	56A
Nicollet	Mankato	24A
Nicollet	Mankato	24B
Blue Earth	Mankato twp.	24A
Blue Earth	Mankato twp.	24B
Hennepin	Maple Grove	33A
Hennepin	Maple Grove	33B
Ramsey	Maplewood	53B
Ramsey	Maplewood	54B
Ramsey	Maplewood	55B
Ramsey	Maplewood	57A
Dakota	Marshan twp.	29A
Dakota	Marshan twp.	37A
Stearns	Melrose twp.	11B
Stearns	Melrose twp.	14B
Dakota	Mendota Heights	38B
Dakota	Mendota Heights	39A
Hennepin	Minneapolis	58A
Hennepin	Minneapolis	58B
Hennepin	Minneapolis	59A
Hennepin	Minneapolis	59B
Hennepin	Minneapolis	60A
Hennepin	Minneapolis	60B

Hennepin	Minneapolis	61A
Hennepin	Minneapolis	61B
Hennepin	Minneapolis	62A
Hennepin	Minneapolis	62B
Hennepin	Minneapolis	63A
Hennepin	Minneapolis	63B
Wabasha	Minneiska	29B
Winona	Minneiska	32A
Hennepin	Minnetonka	43B
Hennepin	Minnetonka	44A
Hennepin	Minnetonka	45A
Cass	Motley	04B
Morrison	Motley	12B
Ramsey	New Brighton	52A
Ramsey	New Brighton	52B
St. Louis	Northwest St. Louis unorg.	03A
St. Louis	Northwest St. Louis unorg.	06A
Washington	Oakdale	56B
Washington	Oakdale	57A
Clay	Oakport twp.	09A
Clay	Oakport twp.	09B
Hennepin	Orono	34B
Hennepin	Orono	43A
Hennepin	Plymouth	33B
Hennepin	Plymouth	34B
Hennepin	Plymouth	45A
Hennepin	Plymouth	45B
Hennepin	Richfield	40A
Hennepin	Richfield	63B
Olmsted	Rochester	30A
Olmsted	Rochester	30B
Olmsted	Rochester	31A
Olmsted	Rochester twp.	30B
Olmsted	Rochester twp.	31A
Ramsey	Roseville	54A
Ramsey	Roseville	54B
Stearns	St. Cloud	16A
Stearns	St. Cloud	16B
Sherburne	St. Cloud	17B
Hennepin	St. Louis Park	44A
Hennepin	St. Louis Park	44B
Ramsey	St. Paul	55B
Ramsey	St. Paul	64A
Ramsey	St. Paul	64B
Ramsey	St. Paul	65A
Ramsey	St. Paul	65B
Ramsey	St. Paul	66A
Ramsey	St. Paul	66B
Ramsey	St. Paul	67A
Ramsey	St. Paul	67B
St. Louis	Sand Lake unorg.	03A
St. Louis	Sand Lake unorg.	05A
Benton	Sauk Rapids	16A
Benton	Sauk Rapids	17B
Benton	Sauk Rapids twp.	16A
Benton	Sauk Rapids twp.	17B
Scott	Shakopee	35B
Scott	Shakopee	41B
Ramsey	Shoreview	53A
Ramsey	Shoreview	53B

Hennepin	Shorewood	43A
Hennepin	Shorewood	43B
Dakota	South St. Paul	39A
Dakota	South St. Paul	39B
Ramsey	White Bear twp.	53B
Ramsey	White Bear twp.	55A
Ramsey	White Bear Lake	53B
Washington	White Bear Lake	55A
Washington	Woodbury	56B
Washington	Woodbury	57A

VTDs Split:

County	MCD	VTD	District
Anoka	06382	BLAINE D-1 P-1	48B
Anoka	06382	BLAINE D-1 P-1	51A
Anoka	06382	BLAINE D-1 P-1	53A
Anoka	06382	BLAINE D-1 P-2	48B
Anoka	06382	BLAINE D-1 P-2	51A
Anoka	06382	BLAINE D-1 P-4	48B
Anoka	06382	BLAINE D-1 P-4	51A
Anoka	06382	BLAINE D-2 P-1	51A
Anoka	06382	BLAINE D-2 P-1	53A
Anoka	13114	COON RAPIDS W-1 P-1	49A
Anoka	13114	COON RAPIDS W-1 P-1	49B
Anoka	22814	FRIDLEY W-2 P-4	48B
Anoka	22814	FRIDLEY W-2 P-4	52A
Anoka	26738	HAM LAKE P-1	50A
Anoka	26738	HAM LAKE P-1	50B
Anoka	26738	HAM LAKE P-3	50A
Anoka	26738	HAM LAKE P-3	50B
Benton	56896	ST. CLOUD W-2 P-2	16A
Benton	56896	ST. CLOUD W-2 P-2	17B
Benton	58684	SAUK RAPIDS P-2	16A
Benton	58684	SAUK RAPIDS P-2	17B
Benton	58702	SAUK RAPIDS TWP.	16A
Benton	58702	SAUK RAPIDS TWP.	17B
Blue Earth	39878	MANKATO P- 2	24A
Blue Earth	39878	MANKATO P- 2	24B
Blue Earth	39878	MCD+ MANKATO P- 4	24A
Blue Earth	47068	MCD+ MANKATO P- 4	24B
Blue Earth	39878	MANKATO P-11	24A
Blue Earth	39878	MANKATO P-11	24B
Blue Earth	39896	MANKATO TWP.	24A
Blue Earth	39896	MANKATO TWP.	24B
Clay	47932	OAKPORT TWP.	09A
Clay	47932	OAKPORT TWP.	09B
Dakota	01900	APPLE VALLEY P- 9	36B
Dakota	01900	APPLE VALLEY P- 9	38A
Dakota	01900	APPLE VALLEY P-10	36B
Dakota	01900	APPLE VALLEY P-10	38A
Dakota	08794	BURNSVILLE P- 1	38B
Dakota	08794	BURNSVILLE P- 1	41B
Dakota	08794	BURNSVILLE P-2A	36A
Dakota	08794	BURNSVILLE P-2A	41B
Dakota	08794	BURNSVILLE P- 3	36A
Dakota	08794	BURNSVILLE P- 3	41B
Dakota	08794	BURNSVILLE P- 4	36A
Dakota	08794	BURNSVILLE P- 4	41B

Dakota	17288	EAGAN P- 8	38A
Dakota	17288	EAGAN P- 8	38B
Dakota	17288	EAGAN P-13	38A
Dakota	17288	EAGAN P-13	38B
Dakota	31076	INVER GROVE HGHTS.P-6	39A
Dakota	31076	INVER GROVE HGHTS.P-6	39B
Dakota	35180	LAKEVILLE P-5	36B
Dakota	35180	LAKEVILLE P-5	37B
Dakota	40724	MARSHAN TWP.	29A
Dakota	40724	MARSHAN TWP.	37A
Dakota	41696	MENDOTA HEIGHTS P-4	38B
Dakota	41696	MENDOTA HEIGHTS P-4	39A
Dakota	41696	MENDOTA HEIGHTS P-5	38B
Dakota	41696	MENDOTA HEIGHTS P-5	39A
Hennepin	06616	BLOOMINGTON W-1 P-14	40B
Hennepin	06616	BLOOMINGTON W-1 P-14	41A
Hennepin	06616	BLOOMINGTON W-1 P-25	40B
Hennepin	06616	BLOOMINGTON W-1 P-25	41A
Hennepin	06616	BLOOMINGTON W-2 P-13	40B
Hennepin	06616	BLOOMINGTON W-2 P-13	41A
Hennepin	06616	BLOOMINGTON W-2 P-15	40B
Hennepin	06616	BLOOMINGTON W-2 P-15	41A
Hennepin	06616	BLOOMINGTON W-2 P-15	41B
Hennepin	06616	BLOOMINGTON W-2 P-23	41A
Hennepin	06616	BLOOMINGTON W-2 P-23	41B
Hennepin	06616	BLOOMINGTON W-3 P-18	40B
Hennepin	06616	BLOOMINGTON W-3 P-18	41A
Hennepin	06616	BLOOMINGTON W-4 P-34	40A
Hennepin	06616	BLOOMINGTON W-4 P-34	40B
Hennepin	07966	BROOKLYN PARK W-E P-1	47A
Hennepin	07966	BROOKLYN PARK W-E P-1	47B
Hennepin	07966	BROOKLYN PARK W-E P-2	47B
Hennepin	07966	BROOKLYN PARK W-E P-2	48A
Hennepin	07966	BROOKLYN PARK W-E P-5	47A
Hennepin	07966	BROOKLYN PARK W-E P-5	47B
Hennepin	10846	CHAMPLIN W-1 P-1	33A
Hennepin	10846	CHAMPLIN W-1 P-1	48A
Hennepin	10846	CHAMPLIN W-2 P-2	33A
Hennepin	10846	CHAMPLIN W-2 P-2	48A
Hennepin	14158	CRYSTAL W-3 P-1	46A
Hennepin	14158	CRYSTAL W-3 P-1	46B
Hennepin	18116	EDEN PRAIRIE P-4	42A
Hennepin	18116	EDEN PRAIRIE P-4	43A
Hennepin	18116	EDEN PRAIRIE P-8	41A
Hennepin	18116	EDEN PRAIRIE P-8	42A
Hennepin	18116	EDEN PRAIRIE P-9A	41A
Hennepin	18116	EDEN PRAIRIE P-9A	42A
Hennepin	18116	EDEN PRAIRIE P-9B	41B
Hennepin	18116	EDEN PRAIRIE P-9B	42A
Hennepin	06616	MCD+ EDINA P-15	41A
Hennepin	18188	MCD+ EDINA P-15	42A
Hennepin	54214	MCD+ EDINA P-18	40A
Hennepin	18188	MCD+ EDINA P-18	42B
Hennepin	24308	GOLDEN VALLEY P-7	45B
Hennepin	24308	GOLDEN VALLEY P-7	46A
Hennepin	40166	MAPLE GROVE P- 3	33A
Hennepin	40166	MAPLE GROVE P- 3	33B
Hennepin	43000	MINNEAPOLIS W- 2 P- 1	59B
Hennepin	43000	MINNEAPOLIS W- 2 P- 1	62A
Hennepin	43000	MINNEAPOLIS W- 3 P- 7	59A

Hennepin	43000	MINNEAPOLIS W- 3 P- 7	59B
Hennepin	43000	MINNEAPOLIS W- 3 P- 9	58A
Hennepin	43000	MINNEAPOLIS W- 3 P- 9	58B
Hennepin	43000	MINNEAPOLIS W- 3 P-11	58A
Hennepin	43000	MINNEAPOLIS W- 3 P-11	58B
Hennepin	43000	MINNEAPOLIS W- 3 P-13	58A
Hennepin	43000	MINNEAPOLIS W- 3 P-13	58B
Hennepin	43000	MINNEAPOLIS W- 4 P-10	58A
Hennepin	43000	MINNEAPOLIS W- 4 P-10	58B
Hennepin	43000	MINNEAPOLIS W- 5 P- 1	58A
Hennepin	43000	MINNEAPOLIS W- 5 P- 1	58B
Hennepin	43000	MINNEAPOLIS W- 5 P- 8	58B
Hennepin	43000	MINNEAPOLIS W- 5 P- 8	59B
Hennepin	43000	MINNEAPOLIS W- 5 P-11	58A
Hennepin	43000	MINNEAPOLIS W- 5 P-11	58B
Hennepin	43000	MINNEAPOLIS W- 5 P-13	58B
Hennepin	43000	MINNEAPOLIS W- 5 P-13	59B
Hennepin	43000	MINNEAPOLIS W- 5 P-13	60A
Hennepin	43000	MINNEAPOLIS W- 5 P-16	59A
Hennepin	43000	MINNEAPOLIS W- 5 P-16	59B
Hennepin	43000	MINNEAPOLIS W- 6 P- 3	61A
Hennepin	43000	MINNEAPOLIS W- 6 P- 3	61B
Hennepin	43000	MINNEAPOLIS W- 6 P- 4	60A
Hennepin	43000	MINNEAPOLIS W- 6 P- 4	61A
Hennepin	43000	MINNEAPOLIS W- 6 P- 5	59B
Hennepin	43000	MINNEAPOLIS W- 6 P- 5	60A
Hennepin	43000	MINNEAPOLIS W- 6 P- 5	61A
Hennepin	43000	MINNEAPOLIS W- 6 P- 6	61A
Hennepin	43000	MINNEAPOLIS W- 6 P- 6	62A
Hennepin	43000	MINNEAPOLIS W- 6 P- 7	61A
Hennepin	43000	MINNEAPOLIS W- 6 P- 7	61B
Hennepin	43000	MINNEAPOLIS W- 7 P- 4	59B
Hennepin	43000	MINNEAPOLIS W- 7 P- 4	60A
Hennepin	43000	MINNEAPOLIS W- 8 P- 9	61B
Hennepin	43000	MINNEAPOLIS W- 8 P- 9	62B
Hennepin	43000	MINNEAPOLIS W- 8 P-14	61B
Hennepin	43000	MINNEAPOLIS W- 8 P-14	62B
Hennepin	43000	MINNEAPOLIS W- 9 P- 3	61A
Hennepin	43000	MINNEAPOLIS W- 9 P- 3	62A
Hennepin	43000	MINNEAPOLIS W- 9 P- 8	61B
Hennepin	43000	MINNEAPOLIS W- 9 P- 8	62A
Hennepin	43000	MINNEAPOLIS W- 9 P-10	61B
Hennepin	43000	MINNEAPOLIS W- 9 P-10	62A
Hennepin	43000	MINNEAPOLIS W- 9 P-11	61B
Hennepin	43000	MINNEAPOLIS W- 9 P-11	62B
Hennepin	43000	MINNEAPOLIS W- 9 P-12	62A
Hennepin	43000	MINNEAPOLIS W- 9 P-12	62B
Hennepin	43000	MINNEAPOLIS W-10 P- 6	60B
Hennepin	43000	MINNEAPOLIS W-10 P- 6	61B
Hennepin	43000	MINNEAPOLIS W-10 P- 9	60B
Hennepin	43000	MINNEAPOLIS W-10 P- 9	61B
Hennepin	43000	MINNEAPOLIS W-11 P- 3	61B
Hennepin	43000	MINNEAPOLIS W-11 P- 3	63A
Hennepin	43000	MINNEAPOLIS W-11 P- 4	62B
Hennepin	43000	MINNEAPOLIS W-11 P- 4	63A
Hennepin	43000	MINNEAPOLIS W-11 P- 6	60B
Hennepin	43000	MINNEAPOLIS W-11 P- 6	63A
Hennepin	43000	MINNEAPOLIS W-11 P- 9	63A
Hennepin	43000	MINNEAPOLIS W-11 P- 9	63B
Hennepin	43000	MINNEAPOLIS W-11 P-11	62B

Hennepin	43000	MINNEAPOLIS W-11 P-11	63A
Hennepin	43000	MINNEAPOLIS W-11 P-12	62B
Hennepin	43000	MINNEAPOLIS W-11 P-12	63A
Hennepin	43000	MINNEAPOLIS W-11 P-12	63B
Hennepin	43000	MINNEAPOLIS W-11 P-13	63A
Hennepin	43000	MINNEAPOLIS W-11 P-13	63B
Hennepin	43000	MINNEAPOLIS W-12 P- 3	62A
Hennepin	43000	MINNEAPOLIS W-12 P- 3	62B
Hennepin	43000	MINNEAPOLIS W-12 P- 5	62B
Hennepin	43000	MINNEAPOLIS W-12 P- 5	63B
Hennepin	43000	MINNEAPOLIS W-12 P- 6	62A
Hennepin	43000	MINNEAPOLIS W-12 P- 6	62B
Hennepin	43000	MINNEAPOLIS W-12 P-12	62B
Hennepin	43000	MINNEAPOLIS W-12 P-12	63B
Hennepin	43000	MINNEAPOLIS W-13 P- 8	60B
Hennepin	43000	MINNEAPOLIS W-13 P- 8	63A
Hennepin	43000	MINNEAPOLIS W-13 P-14	63A
Hennepin	43000	MINNEAPOLIS W-13 P-14	63B
Hennepin	43252	MINNETONKA W-1 P-C	44A
Hennepin	43252	MINNETONKA W-1 P-C	45A
Hennepin	43252	MINNETONKA W-3 P-B	43B
Hennepin	43252	MINNETONKA W-3 P-B	45A
Hennepin	43252	MINNETONKA W-3 P-C	43B
Hennepin	43252	MINNETONKA W-3 P-C	45A
Hennepin	57220		44A
Hennepin	57220		44B
Hennepin	57220		44A
Hennepin	57220		44B
Nicollet	39878	MANKATO P-3	24A
Nicollet	39878	MANKATO P-3	24B
Olmsted	10180	CASCADE TWP.	30A
Olmsted	10180	CASCADE TWP.	31A
Olmsted	51136	MCD+ NEW HAVEN TWP.	29B
Olmsted	45610	MCD+ NEW HAVEN TWP.	31A
Olmsted	54880	ROCHESTER W-1 P-1	30B
Olmsted	54880	ROCHESTER W-1 P-1	31A
Olmsted	54880	ROCHESTER W-2 P-1	30B
Olmsted	54880	ROCHESTER W-2 P-1	31A
Olmsted	54880	ROCHESTER W-3 P-3	30A
Olmsted	54880	ROCHESTER W-3 P-3	30B
Olmsted	54880	ROCHESTER W-4 P-3	30A
Olmsted	54880	ROCHESTER W-4 P-3	30B
Olmsted	54898	ROCHESTER TWP.	30B
Olmsted	54898	ROCHESTER TWP.	31A
Ramsey	37502	LITTLE CANADA P-1	53B
Ramsey	37502	LITTLE CANADA P-1	54B
Ramsey	37502	LITTLE CANADA P-2	53B
Ramsey	37502	LITTLE CANADA P-2	54B
Ramsey	40382	MAPLEWOOD P- 1	54B
Ramsey	40382	MAPLEWOOD P- 1	55B
Ramsey	40382	MAPLEWOOD P- 3	54B
Ramsey	40382	MAPLEWOOD P- 3	55B
Ramsey	40382	MAPLEWOOD P- 4	54B
Ramsey	40382	MAPLEWOOD P- 4	55B
Ramsey	40382	MAPLEWOOD P- 5	53B
Ramsey	40382	MAPLEWOOD P- 5	54B
Ramsey	40382	MAPLEWOOD P- 6	53B
Ramsey	40382	MAPLEWOOD P- 6	55B
Ramsey	40382	MAPLEWOOD P- 8	55B
Ramsey	40382	MAPLEWOOD P- 8	57A

Ramsey	40382	MAPLEWOOD P-14	53B
Ramsey	40382	MAPLEWOOD P-14	54B
Ramsey	40382	MAPLEWOOD P-14	55B
Ramsey	45430	NEW BRIGHTON P-4	52A
Ramsey	45430	NEW BRIGHTON P-4	52B
Ramsey	45430	NEW BRIGHTON P-6	52A
Ramsey	45430	NEW BRIGHTON P-6	52B
Ramsey	55852	ROSEVILLE P-1	54A
Ramsey	55852	ROSEVILLE P-1	54B
Ramsey	55852	ROSEVILLE P-5	54A
Ramsey	55852	ROSEVILLE P-5	54B
Ramsey	58000	ST. PAUL W-1 P- 2	65A
Ramsey	58000	ST. PAUL W-1 P- 2	66B
Ramsey	58000	ST. PAUL W-1 P- 7	65A
Ramsey	58000	ST. PAUL W-1 P- 7	66B
Ramsey	58000	ST. PAUL W-2 P- 4	64A
Ramsey	58000	ST. PAUL W-2 P- 4	65B
Ramsey	58000	ST. PAUL W-2 P- 7	65B
Ramsey	58000	ST. PAUL W-2 P- 7	67B
Ramsey	58000	ST. PAUL W-2 P- 9	64A
Ramsey	58000	ST. PAUL W-2 P- 9	64B
Ramsey	58000	ST. PAUL W-2 P- 9	65B
Ramsey	58000	ST. PAUL W-2 P-10	64A
Ramsey	58000	ST. PAUL W-2 P-10	65B
Ramsey	58000	ST. PAUL W-3 P-11	64A
Ramsey	58000	ST. PAUL W-3 P-11	64B
Ramsey	58000	ST. PAUL W-4 P-12	64A
Ramsey	58000	ST. PAUL W-4 P-12	66B
Ramsey	58000	ST. PAUL W-4 P-14	64A
Ramsey	58000	ST. PAUL W-4 P-14	66B
Ramsey	58000	ST. PAUL W-4 P-15	64A
Ramsey	58000	ST. PAUL W-4 P-15	65A
Ramsey	58000	ST. PAUL W-4 P-16	64A
Ramsey	58000	ST. PAUL W-4 P-16	66B
Ramsey	58000	ST. PAUL W-5 P- 2	66A
Ramsey	58000	ST. PAUL W-5 P- 2	66B
Ramsey	58000	ST. PAUL W-5 P- 9	55B
Ramsey	58000	ST. PAUL W-5 P- 9	66A
Ramsey	58000	ST. PAUL W-5 P-11	66A
Ramsey	58000	ST. PAUL W-5 P-11	66B
Ramsey	58000	ST. PAUL W-5 P-14	66A
Ramsey	58000	ST. PAUL W-5 P-14	66B
Ramsey	58000	ST. PAUL W-5 P-15	66A
Ramsey	58000	ST. PAUL W-5 P-15	66B
Ramsey	58000	ST. PAUL W-5 P-16	66A
Ramsey	58000	ST. PAUL W-5 P-16	66B
Ramsey	58000	ST. PAUL W-5 P-19	66A
Ramsey	58000	ST. PAUL W-5 P-19	67A
Ramsey	58000	ST. PAUL W-5 P-20	65B
Ramsey	58000	ST. PAUL W-5 P-20	66A
Ramsey	58000	ST. PAUL W-6 P- 1	55B
Ramsey	58000	ST. PAUL W-6 P- 1	66A
Ramsey	58000	ST. PAUL W-6 P- 2	55B
Ramsey	58000	ST. PAUL W-6 P- 2	66A
Ramsey	58000	ST. PAUL W-6 P-17	67A
Ramsey	58000	ST. PAUL W-6 P-17	67B
Ramsey	58000	ST. PAUL W-7 P- 3	65B
Ramsey	58000	ST. PAUL W-7 P- 3	67B
Ramsey	58000	ST. PAUL W-7 P- 9	67A
Ramsey	58000	ST. PAUL W-7 P- 9	67B

Ramsey	58000	ST. PAUL W-7 P-11	65B
Ramsey	58000	ST. PAUL W-7 P-11	67B
Ramsey	58000	ST. PAUL W-7 P-16	67A
Ramsey	58000	ST. PAUL W-7 P-16	67B
Ramsey	59998	SHOREVIEW P-4	53A
Ramsey	59998	SHOREVIEW P-4	53B
Ramsey	59998	SHOREVIEW P-7	53A
Ramsey	59998	SHOREVIEW P-7	53B
Ramsey	69970		53B
Ramsey	69970		55A
Ramsey	69970		53B
Ramsey	69970		55A
Ramsey	69916	WHITE BEAR TWP. P-1	53B
Ramsey	69916	WHITE BEAR TWP. P-1	55A
Ramsey	69916	WHITE BEAR TWP. P-4	53B
Ramsey	69916	WHITE BEAR TWP. P-4	55A
St. Louis	17000		06B
St. Louis	17000		07B
St. Louis	17000		06B
St. Louis	17000		07B
St. Louis	17000		07A
St. Louis	17000		07B
Scott	59350	SHAKOPEE P-4	35B
Scott	59350	SHAKOPEE P-4	41B
Stearns	41588	MELROSE TWP.	11B
Stearns	41588	MELROSE TWP.	14B
Stearns	56896	ST. CLOUD W-3 P-2	16A
Stearns	56896	ST. CLOUD W-3 P-2	16B
Stearns	56896	ST. CLOUD W-3 P-3	16A
Stearns	56896	ST. CLOUD W-3 P-3	16B
Stearns	56896	ST. CLOUD W-3 P-5	16A
Stearns	56896	ST. CLOUD W-3 P-5	16B
Washington	30392	HUGO W-1	51B
Washington	30392	HUGO W-1	56A
Washington	30392	HUGO W-3	51B
Washington	30392	HUGO W-3	56A
Washington	39428	MAHTOMEDI P-1	55A
Washington	39428	MAHTOMEDI P-1	56A
Washington	47680	ORLE P-6	56B
Washington	47680	ORLE P-6	57A
Washington	71428	WOODBURY P-3	56B
Washington	71428	WOODBURY P-3	57A
Washington	71428	WOODBURY P-5	56B
Washington	71428	WOODBURY P-5	57A
Washington	71428	WOODBURY P-6	56B
Washington	71428	WOODBURY P-6	57A

Incumbents - All Districts

District	Last Name	First Name	Initial	Party
01A	TUNHEIM	JIM		D
01B	SPARBY	WALLY		D
02A	LIEDER	BERNARD	L	D
02B	OLSON	EDGAR		D
02B	THOMPSON	LOREN	P	D
03A	ANDERSON	IRV		D
03B	OGREN	PAUL	A	D
03B	SOLBERG	LOREN	A	D
04A	JOHNSON	BOB		D
04B	KINKEL	ANTHONY	G	D
05A	BEGICH	JOSEPH	R	D
05A	RUKAVINA	TOM		D
05B	JANEZICH	JERRY	R	D
06A	BATTAGLIA	DAVID	P	D
06B	BOO	BEN		I
07A	MUNGER	WILLARD		D
07B	JAROS	MIKE		D
08A	MURPHY	MARY		D
08B	LOUREY	BECKY	J	D
09A	GOODNO	KEVIN		I
09B	DAUNER	MARVIN	K	D
10A	ANDERSON	BOB		I
10B	BETTERMANN	HILDA		I
10B	UPHUS	SYLVESTER		I
11A	NELSON	SYD	G	D
11B	KRUEGER	RICHARD		D
12A	HASSKAMP	KRIS		D
12B	WENZEL	STEPHEN	G	D
13A	BROWN	CHUCK		D
13B	PETERSON	DOUG		D
13B	WELKER	RAY		I
14A	OMANN	BERNIE		I
14B	BERTRAM	JEFF		D
15A	WELLE	ALAN	W	D
15B	COOPER	ROGER		D
16A	MARSH	MARCUS		I
16B	GRUENES	DAVE		I
17A	KOPPENDRAYER	LEROY	J	I
17B	BAUERLY	JERRY	J	D
18A	LASLEY	HAROLD		D
18B	JENNINGS	LOREN	G	D
19A	MCEACHERN	BOB		D
20A	DILLE	STEVE		I
20B	ONNEN	TONY		I
21A	GIRARD	JIM		I
21B	STEENSMA	ANDY	G	D
22A	WINTER	TED		D
22B	OLSON	KATY		D
23A	DEMPSEY	TERRY		I

Down Ave. .423
 17 Ave. .382
 17-18 Ave. .322

.379
 .414
 .576

.49
 .322

.193

Incumbents - All Districts

District	Last Name	First Name	Initial	Party
23B	SCHAFER	GARY	L	I
24A	DORN	JOHN		D
24B	FREDERICK	MARCEL		I
24B	OSTROM	DON		D
25A	VANASEK	ROBERT		D
25B	RODOVOVICH	PETER	G	D
26A	HUGOSON	GENE		I
26B	KALIS	HENRY	J	D
27A	HAUKOOS	BOB		I
27B	REDING	LEO	J	D
28A	ANDERSON	RICHARD	H	I
28B	HARTLE	DEAN		I
28B	SVIGGUM	STEVEN	A	I
29B	WALTMAN	BOB		I
30A	GUTKNECHT	GIL		I
30B	BISHOP	DAVE		I
31A	FRERICHS	DONALD	L	I
31B	DAVIDS	GREG		I
32A	PELOWSKI	GENE		D
32B	JOHNSON	VIRGIL	J	I
33B	LIMMER	WARREN	E	I
34A	SMITH	STEVE		I
35A	BODAHL	LARRY	D	D
35B	KELSO	BECKY		D
36A	MORRISON	CONNIE		I
36B	TOMPKINS	EILEEN	J	I
37A	OZMENT	DENNIS		I
37B	MACKLIN	BILL		I
38A	SEABERG	ARTHUR	W	I
39A	PUGH	THOMAS	W	D
39B	MILBERT	ROBERT	P	D
40A	HENRY	JOYCE		I
40B	BLATZ	KATHLEEN		I
41A	HUFNAGLE	PAUL		I
42A	PAULY	SIDNEY		I
42B	ERHARDT	RON		I
43B	KNICKERBOCKER	JERRY		I
44A	OLSEN	SALLY		I
44B	SEGAL	GLORIA	M	D
45A	ABRAMS	RON		I
45B	LEPPIK	PEGGY		I
46A	REST	ANN	H	D
46B	CARLSON	LYNDON	R	D
47A	SCHEID	LINDA		D
47B	CARRUTHERS	PHIL		D
48A	SCHREIBER	BILL		I
48A	WEAVER	CHARLIE		I
48B	JOHNSON	ALICE	M	D
49B	JACOBS	JOEL		D

Incumbents - All Districts

District	Last Name	First Name	Initial	Party
50A	LYNCH	TERESA	I	I
51A	HEIR	PHIL	I	I
51B	SWENSON	DOUG	I	I
52A	SIMONEAU	WAYNE	D	D
52B	PELLOW	RICHARD	M	I
53A	KRINKIE	PHILIP	B	I
53A	RUNBECK	LINDA	C	I
53B	VALENTO	DON	J	I
54A	MCGUIRE	MARYJO	D	D
55A	STANIUS	BRAD	I	I
55B	NEWINSKI	DENNIS	R	I
55B	OCONNOR	RICH	D	D
56B	HANSON	JEFF	O	D
56B	MCPHERSON	HARRIET	I	I
57B	BEARD	PAT	D	D
58A	RICE	JAMES	I	D
58B	JEFFERSON	RICHARD	H	D
59A	SARNA	JOHN	J	D
59B	KAHN	PHYLLIS	D	D
60A	LONG	DEE	D	D
60B	NELSON	KEN	D	D
61A	CLARK	KAREN	D	D
61B	ORFIELD	MYRON	W	D
61B	WEJCMAN	LINDA	D	D
62A	GREENFIELD	LEE	D	D
62B	SKOGLUND	WESLEY	J	D
63A	WAGENIUS	JEAN	D	D
63B	GARCIA	EDWINA	D	D
64A	VELLENGA	KATHLEEN	D	D
64B	ORENSTEIN	HOWARD	D	D
65A	DAWKINS	ANDY	D	D
65B	MARIANI	CARLOS	D	D
66A	OSTHOFF	TOM	D	D
66B	HAUSMAN	ALICE	D	D
67A	FARRELL	JIM	D	D
67B	TRIMBLE	STEVE	D	D

Number of Incumbents in a District with more than one Incumbent: 24

Number of Districts with No Incumbent: 12

2/11/92

PAGE 2

Incumbents - All Districts

District	Last Name	First Name	Initial	Party
050	DAHL	GREGORY	L	D
051	FRANK	DON		D
052	NOVAK	STEVEN	G	D
053	KNAAK	FRITZ		I
054	MARTY	JOHN	J	D
055	HUGHES	JEROME	M	D
056	LAIDIG	GARY	W	I
057	PRICE	LEN	R	D
058	KROENING	CARL	W	D
059	BERGLIN	LINDA		D
060	SPEAR	ALLAN	H	D
061	POGEMILLER	LAWRENCE	J	D
062	FLYNN	CAROL		D
063	RANUM	JANE		D
064	COHEN	RICHARD	J	D
066	PAPPAS	SANDRA	L	D
067	KELLY	RANDY	C	D
067	WALDORF	GENE		D

Number of Incumbents in a District with more than one Incumbent: 17

Number of Districts with No Incumbent: 9

2/11/92

PAGE 1

Incumbents - All Districts

District	Last Name	First Name	Initial	Party
001	STUMPF	LEROY	A	D
002	FINN	HAROLD	R	D
003	MOE	ROGER	D	D
004	DICKLICH	RONALD	R	D
005	JOHNSON	DOUGLAS	J	D
005	LESSARD	BOB		D
006	GUSTAFSON	JIM		I
007	OLON	SAM	G	D
008	CHMIELEWSKI	FLORIAN	W	D
009	LANGSETH	KEITH		D
010	SAMUELSON	DON		D
011	BERG	CHARLES	A	D
011	LARSON	CAL		I
012	FREDERICKSON	DAVID	J	D
013	SAMS	DALLAS	C	D
014	JOHNSON	JANET		D
016	BENSON	JOANNE		I
017	DAVIS	CHARLES	R	D
018	BERNHAGEN	JOHN		I
018	BERTRAM	JOE		D
018	JOHNSON	DEAN	E	I
019	ADKINS	BETTY	A	D
020	DECRAMER	GARY	M	D
022	VICKERMAN	JIM		D
023	FREDERICKSON	DENNIS	R	I
023	RENNEKE	EARL	W	I
024	HOTTINGER	JOHN	C	D
025	DAY	RICHARD	H	I
026	MEHRKENS	LYLE	G	I
026	NEUVILLE	THOMAS	M	I
028	BECKMAN	TRACY	L	D
029	PIPER	PAT		D
030	BENSON	DUANE	D	I
031	BRATAAS	NANCY		I
032	MORSE	STEVEN		D
033	OLSON	GEN		I
034	HALBERG	CHARLES	C	I
034	JOHNSTON	TERRY	D	I
035	PARISEAU	PAT		I
038	METZEN	JAMES	P	D
039	BELANGER	WILLIAM	V	I
039	RIVENESS	PHIL	J	D
041	STORM	DONALD	A	I
042	MONDALE	TED	A	D
044	REICHGOTT	EMBER	D	D
045	LUTHER	WILLIAM	P	D
046	TRAUB	JUDY		D
047	MCGOWAN	PATRICK	D	I
048	MERRIAM	GENE		D

ORDER AND PLANS OF REDISTRICTING
U.S. DISTRICT COURT

CIV. 4-91-202
II. REDISTRICTING PLANS
B. SENATE
5. INCUMBENTS

15
21
27
34
37
40
43
49

Incumbents - All Districts

District	Last Name	First Name	Initial	Party
50A	LYNCH	TERESA	I	
51A	HEIR	PHIL	I	
51B	SWENSON	DOUG	I	
52A	SIMONEAU	WAYNE	D	
52B	PELLOW	RICHARD	M	I
53A	KRINKIE	PHILIP	B	I
53A	RUNBECK	LINDA	C	I
53B	VALENTO	DON	J	I
54A	MCGUIRE	MARYJO	D	
55A	STANIUS	BRAD	I	
55B	NEWINSKI	DENNIS	R	I
55B	OCONNOR	RICH	D	
56B	HANSON	JEFF	O	D
56B	MCPHERSON	HARRIET	I	
57B	BEARD	PAT	D	
58A	RICE	JAMES	I	D
58B	JEFFERSON	RICHARD	H	D
59A	SARNA	JOHN	J	D
59B	KAHN	PHYLLIS		D
60A	LONG	DEE		D
60B	NELSON	KEN		D
61A	CLARK	KAREN		D
61B	ORFIELD	MYRON	W	D
61B	WEJCMAN	LINDA		D
62A	GREENFIELD	LEE		D
62B	SKOGLUND	WESLEY	J	D
63A	WAGENIUS	JEAN		D
63B	GARCIA	EDWINA		D
64A	VELLENGA	KATHLEEN		D
64B	ORENSTEIN	HOWARD		D
65A	DAWKINS	ANDY		D
65B	MARIANI	CARLOS		D
66A	OSTHOFF	TOM		D
66B	HAUSMAN	ALICE		D
67A	FARRELL	JIM		D
67B	TRIMBLE	STEVE		D

Number of Incumbents in a District with more than one Incumbent: 24

Number of Districts with No Incumbent: 12

Incumbents - All Districts

District	Last Name	First Name	Initial	Party
01A	TUNHEIM	JIM		D
01B	SPARBY	WALLY		D
02A	JOHNSON	BOB		D
03A	LIEDER	BERNARD	L	D
03A	OLSON	EDGAR		D
03B	THOMPSON	LOREN	P	D
04A	HASSKAMP	KRIS		D
04A	OGREN	PAUL	A	D
04B	SOLBERG	LOREN	A	D
05A	ANDERSON	IRV		D
05B	BEGICH	JOSEPH	R	D
05B	JANEZICH	JERRY	R	D
06A	BATTAGLIA	DAVID	P	D
06A	RUKAVINA	TOM		D
06B	BOO	BEN		I
07A	MUNGER	WILLARD		D
07B	JAROS	MIKE		D
08A	LOUREY	BECKY	J	D
08B	MURPHY	MARY		D
09A	GOODNO	KEVIN		I
09B	DAUNER	MARVIN	K	D
10A	KINKEL	ANTHONY	G	D
11A	ANDERSON	BOB		I
11A	NELSON	SYD	G	D
11B	BETTERMANN	HILDA		I
12A	BROWN	CHUCK		D
12B	PETERSON	DOUG		D
12B	WELKER	RAY		I
13A	KRUEGER	RICHARD		D
13B	WENZEL	STEPHEN	G	D
14B	JENNINGS	LOREN	G	D
15A	UPHUS	SYLVESTER		I
15B	BAUERLY	JERRY	J	D
15B	MARSH	MARCUS		I
15B	OMANN	BERNIE		I
16A	GRUENES	DAVE		I
17A	KOPPENDRAYER	LEROY	J	I
17A	MCEACHERN	BOB		D
17B	LASLEY	HAROLD		D
18A	WELLE	ALAN	W	D
18B	BERTRAM	JEFF		D
20A	GIRARD	JIM		I
20B	COOPER	ROGER		D
20B	SCHAFER	GARY	L	I
21A	DILLE	STEVE		I
21A	ONNEN	TONY		I
22B	STEENSMA	ANDY	G	D
22B	WINTER	TED		D
23A	DEMPSEY	TERRY		I

ORDER AND PLANS OF REDISTRICTING
U.S. DISTRICT COURT

CIV. 4-91-202

II. REDISTRICTING PLANS
A. HOUSE OF REPRESENTATIVES
5. INCUMBENTS

2B

10B

14A

16B

15A
19B

21B
22A

Incumbents - All Districts

District	Last Name	First Name	Initial	Party
23B	OSTROM	DON	D	
24B	DORN	JOHN	D	
24B	FREDERICK	MARCEL	I	
25A	VANASEK	ROBERT	D	
25B	ANDERSON	RICHARD	I	H
27A	RODOVOVICH	PETER	D	G
27A	SVIGGUM	STEVEN	I	A
27B	GUTKNECHT	GIL	I	
28A	OLSON	KATY	I	
28B	HUGOSON	GENE	I	
29A	HAUKOOS	BOB	I	
29A	KALIS	HENRY	D	J
29B	REDING	LEO	D	J
30A	HARTLE	DEAN	I	
30B	DAVIDS	GREG	I	
30B	JOHNSON	VIRGIL	I	J
31B	BISHOP	DAVE	I	
31B	FRERICHS	DONALD	I	L
32A	WALTMAN	BOB	I	
32B	PELOWSKI	GENE	D	
33A	BODAHL	LARRY	D	D
33B	KELSO	BECKY	D	
34B	MACKLIN	BILL	I	
34B	MORRISON	CONNIE	I	
36B	TOMPKINS	EILEEN	I	J
37A	SEABERG	ARTHUR	I	W
37B	OZMENT	DENNIS	I	
38A	PUGH	THOMAS	D	W
38B	MILBERT	ROBERT	D	P
39A	HENRY	JOYCE	I	
39B	BLATZ	KATHLEEN	I	
40A	HUFNAGLE	PAUL	I	
40B	PAULY	SIDNEY	I	
41A	ERHARDT	RON	I	
42A	SEGAL	GLORIA	D	M
42B	OLSEN	SALLY	I	
43A	LEPPIK	PEGGY	I	
44B	CARLSON	LYNDON	D	R
44B	REST	ANN	D	H
45A	CARRUTHERS	PHIL	D	
45B	SCHEID	LINDA	D	
46A	ABRAMS	RON	I	
46A	KNICKERBOCKER	JERRY	I	
46B	SMITH	STEVE	I	
47B	LIMMER	WARREN	I	E
48A	SCHREIBER	BILL	I	
48A	WEAVER	CHARLIE	I	
49B	JACOBS	JOEL	D	
49B	LYNCH	TERESA	I	

23B OSTROM DON D 24A

24B DORN JOHN D

24B FREDERICK MARCEL I

25A VANASEK ROBERT D

25B ANDERSON RICHARD I H

27A RODOVOVICH PETER D 26A

27A SVIGGUM STEVEN I 26B

27B GUTKNECHT GIL I

28A OLSON KATY I

28B HUGOSON GENE I

29A HAUKOOS BOB I

29A KALIS HENRY D J

29B REDING LEO D J

30A HARTLE DEAN I

30B DAVIDS GREG I

30B JOHNSON VIRGIL I J

31B BISHOP DAVE I 31A

31B FRERICHS DONALD I L

32A WALTMAN BOB I

32B PELOWSKI GENE D

33A BODAHL LARRY D

33B KELSO BECKY D 34A

34B MACKLIN BILL I

34B MORRISON CONNIE I

36B TOMPKINS EILEEN I 35A

37A SEABERG ARTHUR I 35B

37B OZMENT DENNIS I 36A

38A PUGH THOMAS D W

38B MILBERT ROBERT D P

39A HENRY JOYCE I

39B BLATZ KATHLEEN I

40A HUFNAGLE PAUL I

40B PAULY SIDNEY I

41A ERHARDT RON I

42A SEGAL GLORIA D M

42B OLSEN SALLY I

43A LEPPIK PEGGY I

44B CARLSON LYNDON D 43B

44B REST ANN D 44A

45A CARRUTHERS PHIL D

45B SCHEID LINDA D

46A ABRAMS RON I

46A KNICKERBOCKER JERRY I

46B SMITH STEVE I 47A

47B LIMMER WARREN I E

48A SCHREIBER BILL I

48A WEAVER CHARLIE I

49B JACOBS JOEL D 48B

49B LYNCH TERESA I 49A

Incumbents - All Districts

District	Last Name	First Name	Initial	Party
----------	-----------	------------	---------	-------

50B	HEIR	PHIL		I - 50A
51A	JOHNSON	ALICE	M	D
51B	SIMONEAU	WAYNE		D
52A	KRINKIE	PHILIP	B	I
52A	RUNBECK	LINDA	C	I
52B	PELLOW	RICHARD	M	I
53A	STANIUS	BRAD		I
53B	VALENTO	DON	J	I - 54A
54B	MCGUIRE	MARYJO		D
54B	OSTHOFF	TOM		D
55A	NEWINSKI	DENNIS	R	I - 55B
56A	SWENSON	DOUG		I
56B	MCPHERSON	HARRIET		I
57A	HANSON	JEFF	O	D
57B	BEARD	PAT		D
58A	RICE	JAMES	I	D
58B	SARNA	JOHN	J	D
59A	JEFFERSON	RICHARD	H	D
59B	WEJCMAN	LINDA		D
60A	LONG	DEE		D
60B	NELSON	KEN		D
60B	ORFIELD	MYRON	W	D
61A	KAHN	PHYLLIS		D
61B	CLARK	KAREN		D
61B	GREENFIELD	LEE		D - 62A
62B	SKOGLUND	WESLEY	J	D
62B	WAGENIUS	JEAN		D - 63A
63B	GARCIA	EDWINA		D
64A	VELLENGA	KATHLEEN		D
64B	ORENSTEIN	HOWARD		D - 65A
65B	HAUSMAN	ALICE		D
66A	MARIANI	CARLOS		D
66B	DAWKINS	ANDY		D
67A	FARRELL	JIM		D
67A	OCONNOR	RICH		D
67B	TRIMBLE	STEVE		D

Number of Incumbents in a District with more than one Incumbent: 55

Number of Districts with No Incumbent: 28

