



DLW

14 - 0621

CONGRESSIONAL PLAN

S.F. No. 1597/H.F. No. 1728

January 7, 1992



STATE OF MINNESOTA

OFFICE OF THE GOVERNOR
130 STATE CAPITOL
SAINT PAUL 55155

ARNE H. CARLSON
GOVERNOR

January 10, 1992

The Honorable Jerome M. Hughes
President of the Senate
State of Minnesota
328 Capitol
Saint Paul, Minnesota 55155

Dear President Hughes:

I have vetoed and am returning Chapter 357, Senate File 1597/House File 1728, a bill changing the boundaries of Minnesota congressional districts. The bill fails to meet essential standards of fairness, and I question its constitutionality.

First, it is obvious that prior voter behavior has driven the drawing of these district lines. The plan is designed to protect certain incumbents and produce a preordained ratio of majority and minority members in the state's congressional delegation.

Second, congressional districts must be contiguous and compact. Contiguous these districts may be; but compact they are not. For example District six wraps from Hastings to Buffalo. District eight commences on the Canadian border and enters the city of Anoka. This may produce political advantage for the drafters, but it thwarts the concept of community of interest.

Chapter 357 shows little regard for the integrity of existing political subdivision boundaries. For example, Bloomington is again cut apart and Inver Grove Heights is again divided. The city of Delano is cut in two. Division of political subdivisions is not minimized to the extent practicable.

Finally, Chapter 357 fails to maximize minority voter representation. Districts four and five utilize congressional lines that divide areas with sizable concentrations of minority populations. These lines diminish the voting strength of these minority populations.



The Honorable Jerome M. Hughes
President of the Senate
Senate File 1597 Veto Message
January 10, 1992
Page 2

Chapter 357 does not comply with constitutional criteria for redistricting. Equally important, it lacks fundamental fairness. Last year I had written to the Legislative leadership and proposed that the redistricting legislation be prepared by either of two methods:

- Negotiation between Republican and Democrat legislative leaders, to produce a bi-partisan plan, or failing that,
- Referring the matter to a Commission with membership equally divided between Republican and Democrat appointees. Sitting legislators would not be eligible for the Commission, and both parties would agree to abide by its results.

I have never received a response to that request, and the bill pushed through Committee this week reflects no effort at developing a fair, negotiated or bi-partisan solution. For these reasons, I must veto Chapter 357.

Sincerely,



ARNE H. CARLSON
Governor

me

- c Senator Roger Moe, Majority Leader
Senator Duane Benson, Minority Leader
Senator Larry Pogemiller, Senate Chief Author
Representative Dee Long, Speaker of the House
Representative Terry Dempsey, Minority Leader
Representative Peter Rodosovich, House Chief Author
Mr. Patrick E. Flahaven, Secretary of the Senate
Mr. Edward A. Burdick, Chief Clerk of the House
Ms. Joan Anderson Growe, Secretary of the State

January 6, 1992

CONGRESSIONAL COMPARISON

SF 1597/HF 1728 vs. IR Federal Court Plan

1. Political Subdivision Splits

	<i>SF 1597 HF 1728</i>	<i>Federal Court IR Plan</i>	<i>Difference</i>
Counties	10	21	11
Cities	13	9	-4
Towns	5	9	4
Unorg. Terr.	0	3	3
Precincts	16	31	15

Splitting small cities, towns, and unorganized territories between congressional districts would result in precincts that are quite small, as shown on the following table:

County	City, Town, or Unorganized Territory	District	Population
Koochiching	Northome unorganized territory	8	2
Scott	Credit River township	3	3
Blue Earth	Mankato township	2	6
Carver	Waconia township	2	6
Koochiching	N.W. Koochiching unorganized territory	8	7
Blue Earth	South Bend township	1	11
Le Sueur	Sharon township	2	20
Koochiching	South Koochiching unorganized territory	7	39
Carver	Dahlgren township	1	47
Dakota	Marshan township	1	71
Koochiching	Big Falls	7	126

One might expect more split cities in the metropolitan area, where cities are crowded together. But the IR plan presented to the federal court splits 11 cities, towns, and unorganized territories outside the metropolitan area that are not split in S.F. No. 1597/H.F. No. 1728. The additional MCDs split by the IR plan outside the metropolitan area include Big Falls, Mankato township, Northome unorganized territory, Northwest Koochiching unorganized territory, St. Cloud, St. Cloud township, St. Joseph, St. Joseph township, Sharon township, South Bend township, and South Koochiching unorganized territory.

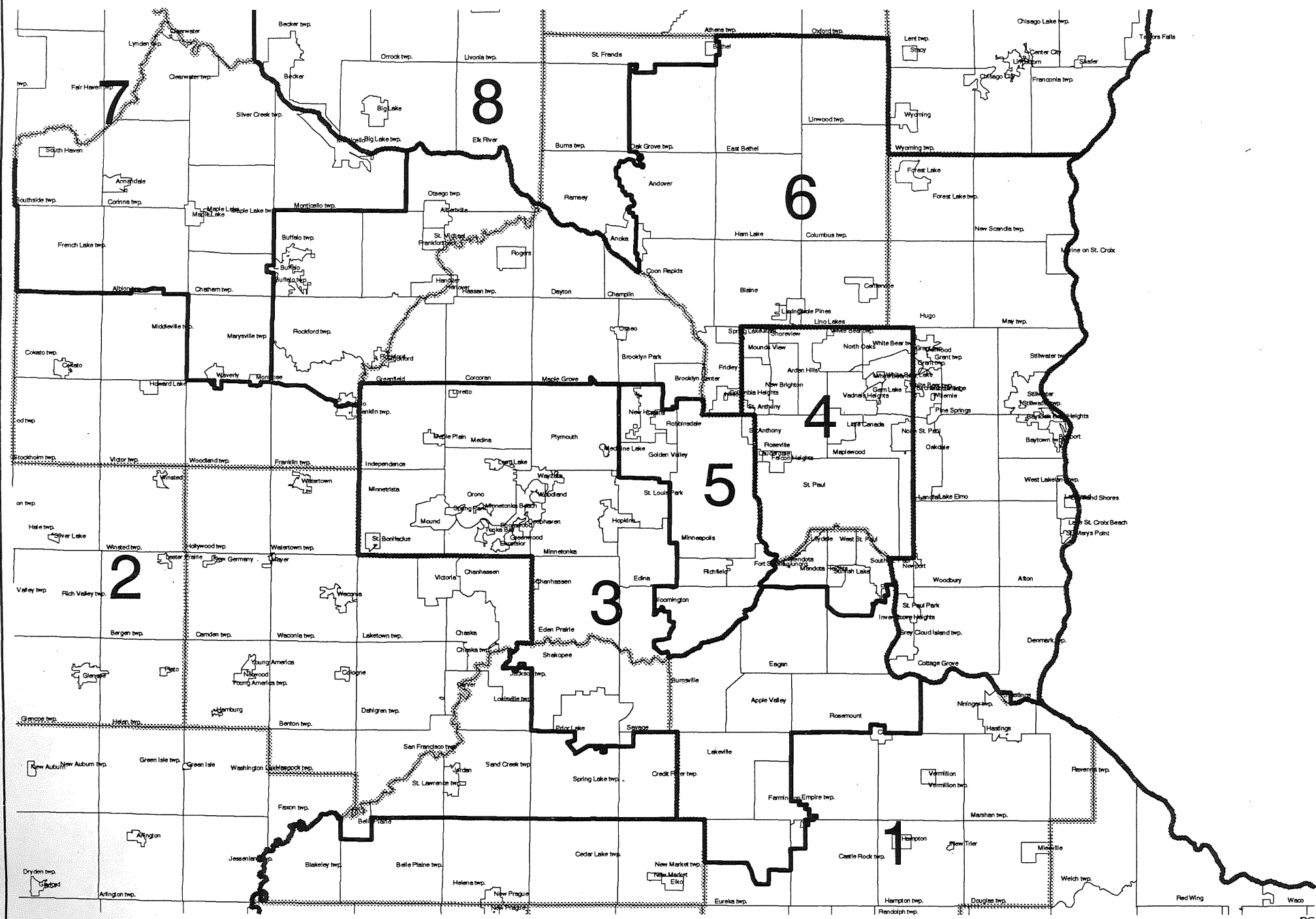
A practical consequence of splitting these 11 additional cities, towns, and unorganized territories outside the metropolitan area is that 11 more legal descriptions would have to be written to describe the streets and so forth along which the splits run. The redistricting computer system does not have annotation that allows the names of these streets to be printed on a redistricting map. Writing the legal descriptions for these 11 additional splits would introduce substantial additional opportunities for error.

2. Partisan Balance

S.F. No. 1597/H.F. No. 1728 does not pair any of Minnesota's eight congressmen with another incumbent. The IR plan presented to federal court pairs DFL Congressman Bruce Vento with DFL Congressman Gerry Sikorski.

1992 Congressional Districts

Metro Area



This map represents the 1992 congressional districts as proposed by committee action on January 6, 1992. For official legal descriptions of the congressional boundaries, see SF1597 - HF1728.

Series 2 - January 1992

January 30, 1992

CONGRESSIONAL COMPARISON

SF 1597/HF 1728 vs. IR State Court Plan

1. Political Subdivision Splits

	<i>SF 1597</i> <i>HF 1728</i>	<i>State Court</i> <i>IR Plan</i>	<i>Difference</i>
Counties	10	21	11
Cities	13	9	-4
Towns	5	9	4
Unorg. Terr.	0	3	3
Precincts	16	31	15

Splitting small cities, towns, and unorganized territories between congressional districts would result in precincts that are quite small, as shown on the following table:

County	City, Town, or Unorganized Territory	District	Population
Koochiching	Northome unorganized territory	8	2
Scott	Credit River township	3	3
Blue Earth	Mankato township	2	6
Carver	Waconia township	2	6
Koochiching	N.W. Koochiching unorganized territory	8	7
Blue Earth	South Bend township	1	11
Le Sueur	Sharon township	2	20
Koochiching	South Koochiching unorganized territory	7	39
Carver	Dahlgren township	1	47
Dakota	Marshan township	1	71
Koochiching	Big Falls	7	126

One might expect more split cities in the metropolitan area, where cities are crowded together. But the IR plan presented to the state court splits 11 cities, towns, and unorganized territories outside the metropolitan area that are not split in S.F. No. 1597/H.F. No. 1728. The additional MCDs split by the IR plan outside the metropolitan area include Big Falls, Mankato township, Northome unorganized territory, Northwest Koochiching unorganized territory, St. Cloud, St. Cloud township, St. Joseph, St. Joseph township, Sharon township, South Bend township, and South Koochiching unorganized territory.

A practical consequence of splitting these 11 additional cities, towns, and unorganized territories outside the metropolitan area is that 11 more legal descriptions would have to be written to describe the streets and so forth along which the splits run. The redistricting computer system does not have annotation that allows the names of these streets to be printed on a redistricting map. Writing the legal descriptions for these 11 additional splits would introduce substantial additional opportunities for error.

2. Partisan Balance

S.F. No. 1597/H.F. No. 1728 does not pair any of Minnesota's eight congressmen with another incumbent. The IR plan presented to state court pairs DFL Congressman Bruce Vento with DFL Congressman Gerry Sikorski.

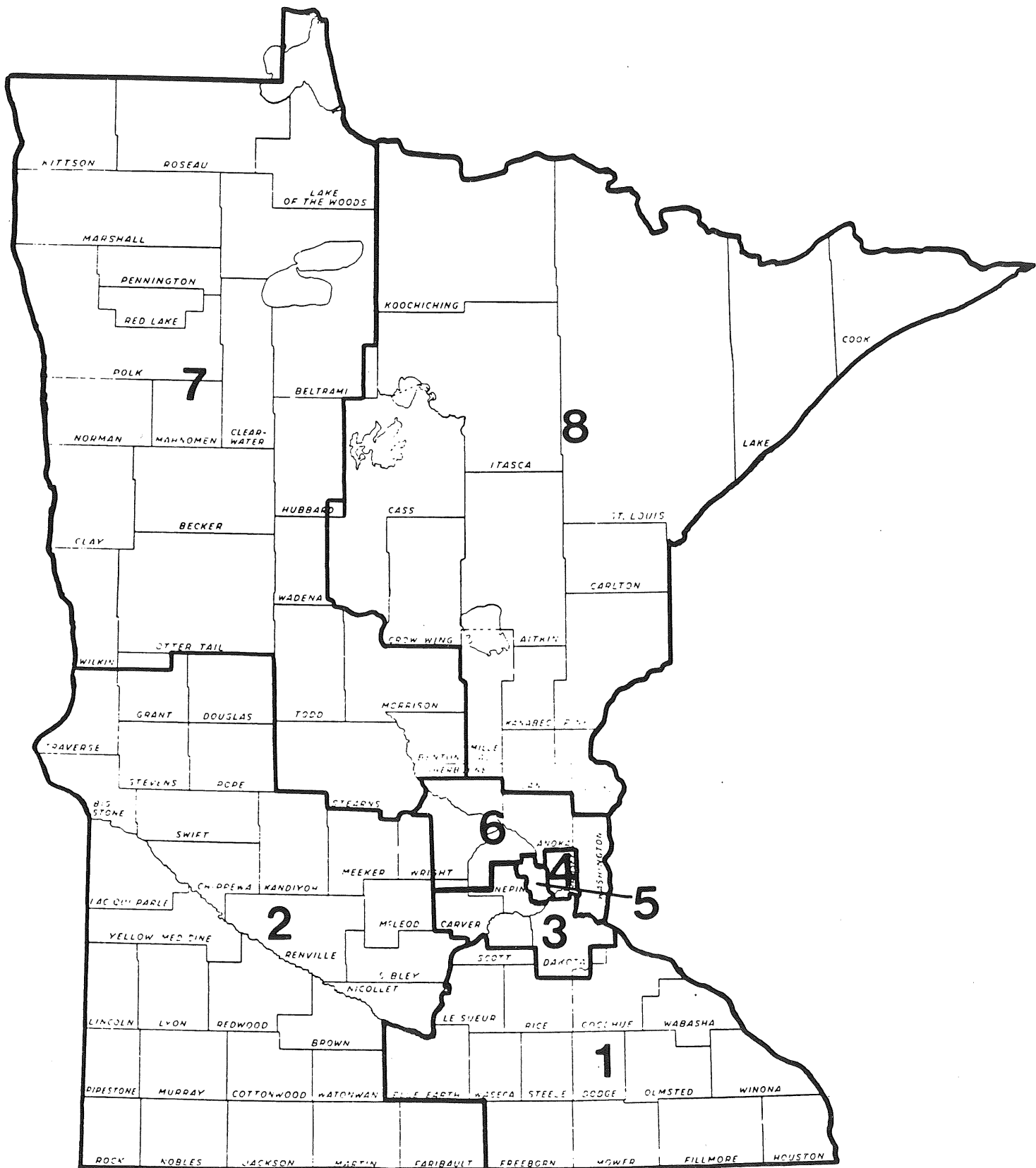
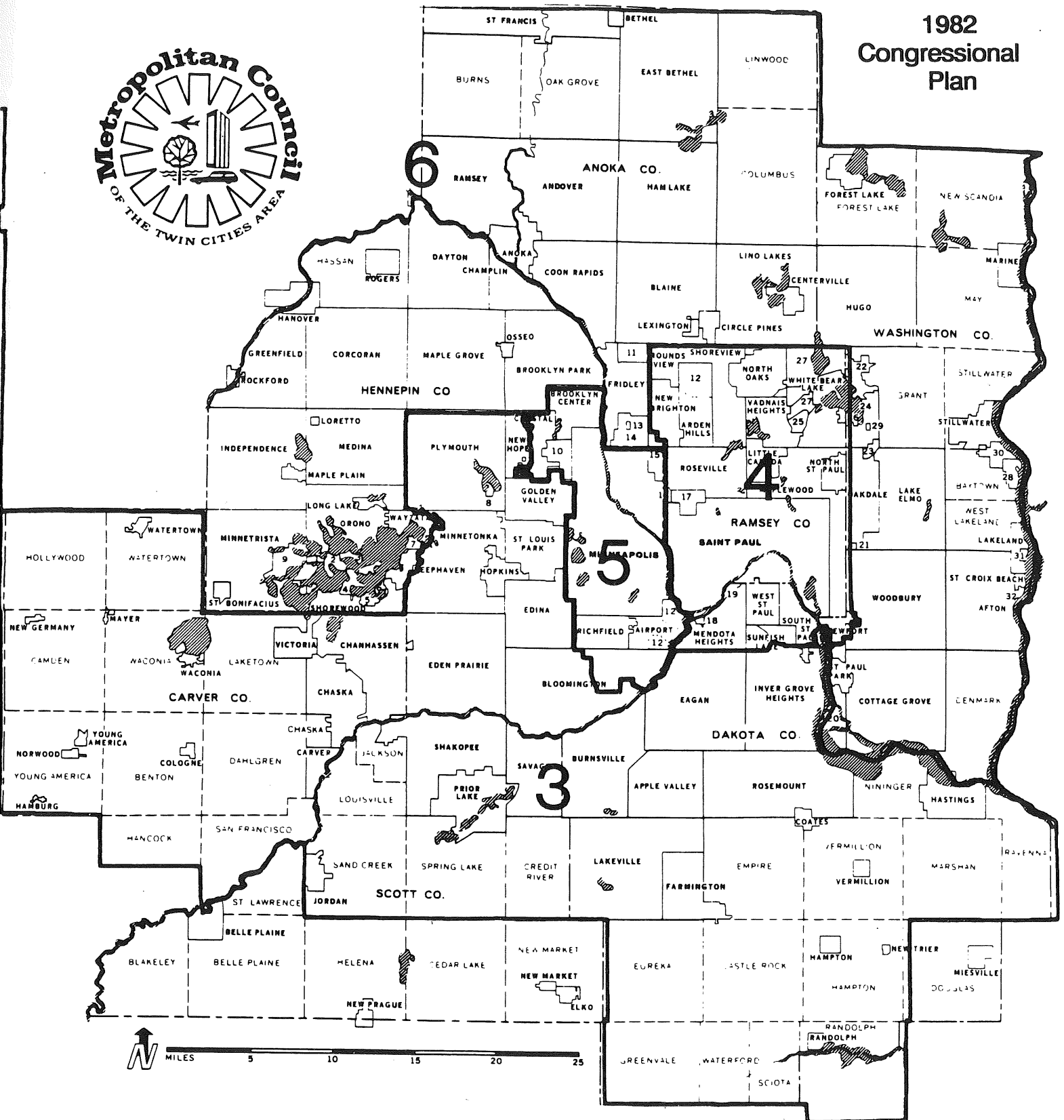


FIGURE I



1982 Congressional Plan



TWIN CITIES METROPOLITAN AREA Political Boundaries, 1981

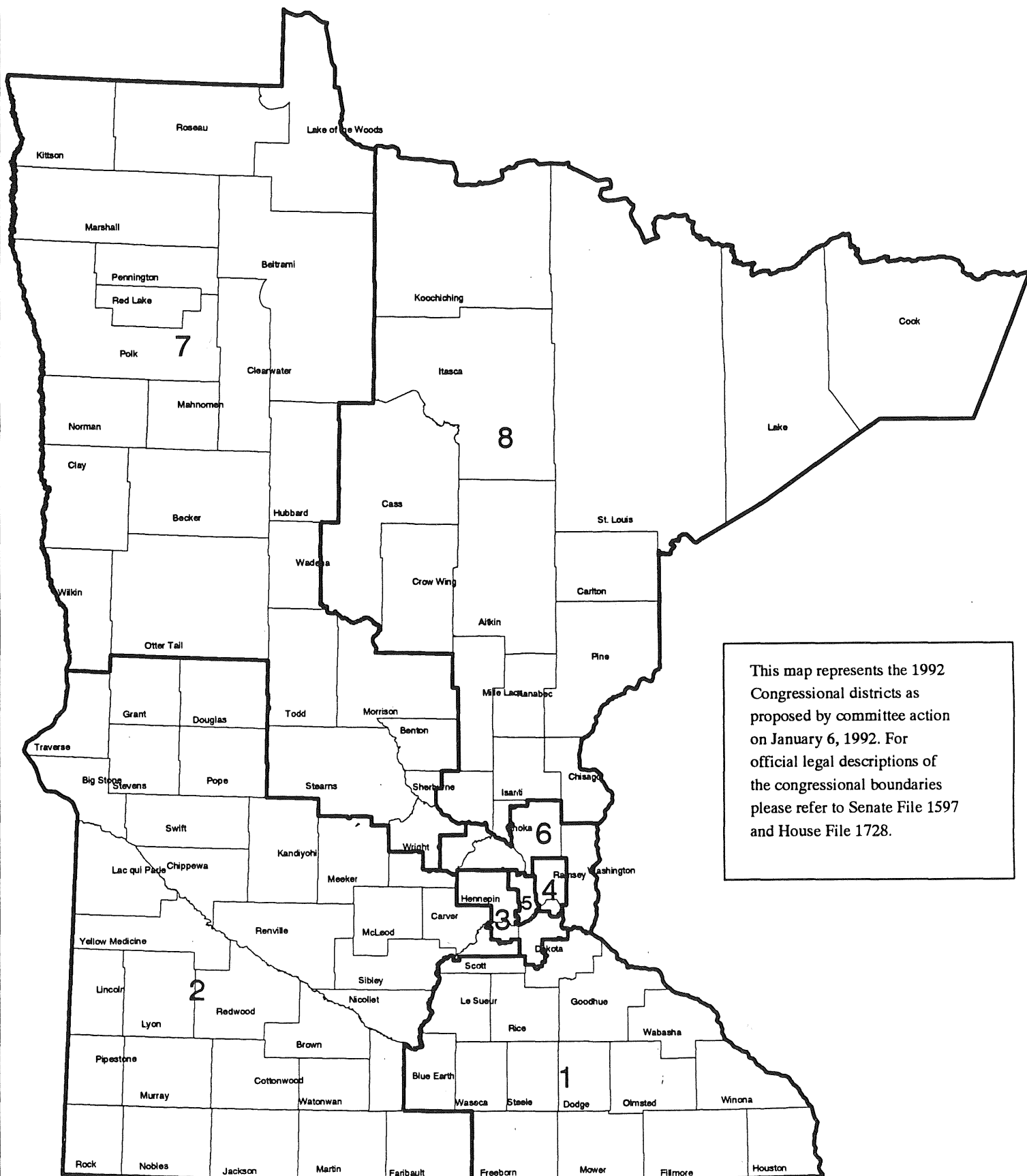
- | | | | |
|--------------------|---------------------|-------------------|---------------------|
| 1 SPRING PARK | 9 WOUND | 17 FALCON HEIGHTS | 25 GEN LAKE |
| 2 ORONO | 10 ROBBINSDALE | 18 MENDOTA | 26 BIRCHWOOD |
| 3 MINNETONKA BEACH | 11 SPRING LAKE PARK | 19 LILYDALE | 27 WHITE BEAR |
| 4 TONKA BAY | 12 U S GOVT | 20 GREY CLOUD | 28 BAYPORT |
| 5 EXCELSIOR | 13 HILLTOP | 21 LANDFALL | 29 WILLERNIE |
| 6 GREENWOOD | 14 COLUMBIA HEIGHTS | 22 DELLWOOD | 30 OAK PARK HEIGHTS |
| 7 WOODLAND | 15 ST. ANTHONY | 23 PINE SPRINGS | 31 LAKELAND SHORES |
| 8 MEDICINE LAKE | 16 LAUDERDALE | 24 MANTOMEDI | 32 ST. MARY'S POINT |

ANOKA — County Boundary
ORONO — Municipal Boundary
CAMDEN — Township Boundary

OMINGTON AREA

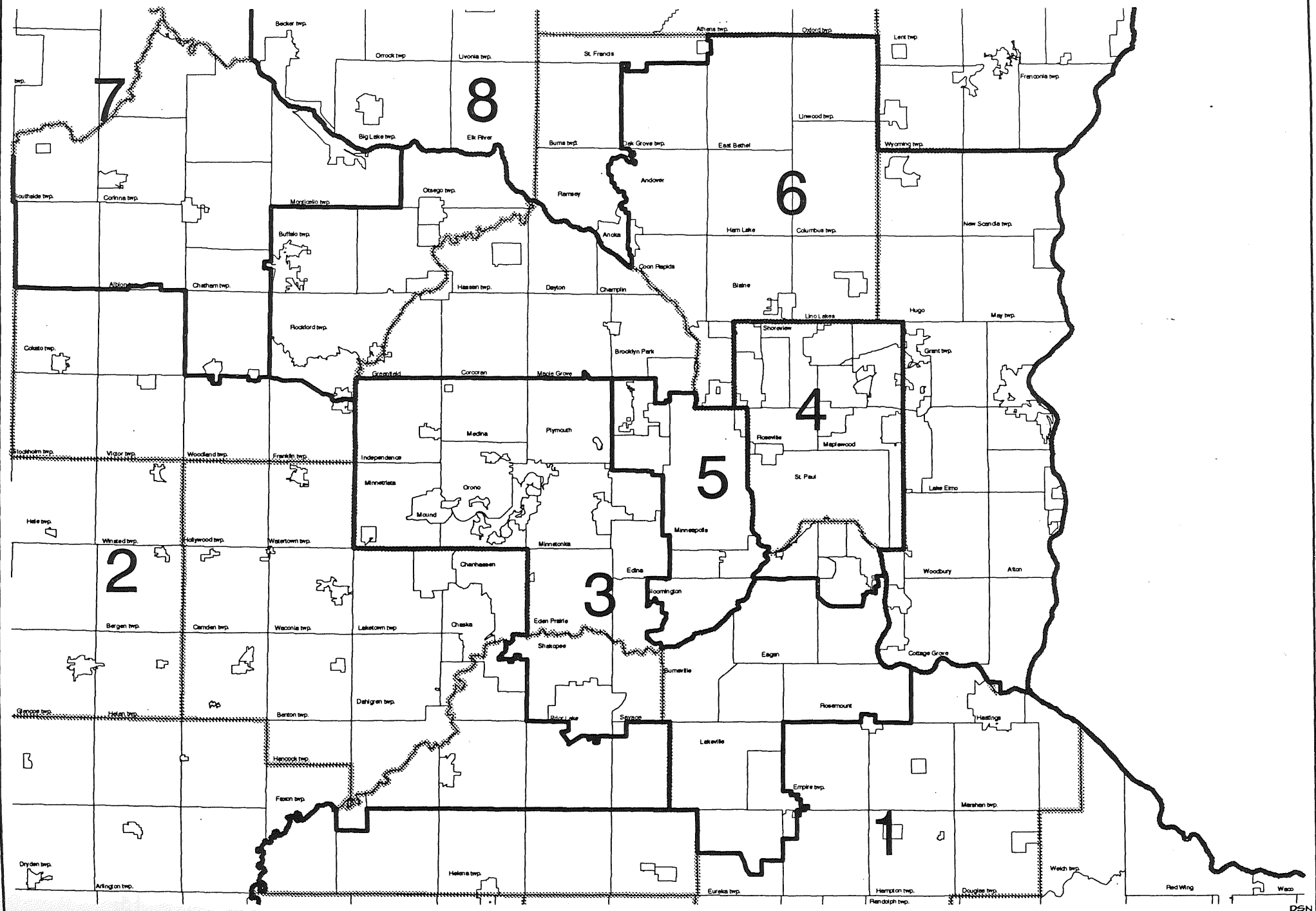
1992 Congressional Districts

SF No. 1597 - HF No. 1728



1992 Congressional Districts

Metro Area



Senate Counsel & Research

G-17 STATE CAPITOL
ST. PAUL, MN 55155
(612) 296-4791
FAX (612) 296-7747

Senate

State of Minnesota

January 6, 1992

COUNSEL

PETER S. WATTSON
JO ANNE ZOFF SELLNER
JOHN C. FULLER
DANIEL P. MC GOWAN
KATHLEEN E. PONTIUS
ALLISON WOLF
ELIZABETH V. RICE
BEVERLY CADOTTE OWEN
MICHAEL SCANDRETT
GEORGE M. MC CORMICK
HANS I. E. BJORNSON
MARTHA N. O'TOOLE

LEGISLATIVE ANALYSTS

WILLIAM RIEMERMAN
DAVID GIEL
MARK L. FERMANICH
GREGORY C. KNOPFF
PATRICK J. MC CORMACK
MARK R. MISUKANIS
JACK PAULSON
JILL M. SCHULTZ
CHRIS L. TURNER
MAJA WEIDMANN

To: Senator Lawrence J. Pogemiller
Representative Peter Rodosovich

From: Peter S. Wattson, Senate Counsel *P.S.W.*
296-3812

Subj: Congressional Plan
S.F. No. 1597 - First Engrossment

I. Introduction

S.F. No. 1597, the first engrossment, sets forth the congressional redistricting plan recommended by the Senate Redistricting Committee on January 6, 1992.

II. Population Shifts

The bill adjusts the current congressional districts, drawn by the federal court in 1982, to account for the population shifts that have occurred over the last decade. Those shifts have been from Greater Minnesota into the metropolitan area, and from the central cities of Minneapolis and St. Paul into the suburbs. The size of these shifts is shown by the following table:

District	1990 Population	Deviation from Ideal
1	527,423	-19,464
2	480,079	-66,808
3	668,263	121,376
4	539,004	-7,883
5	498,387	-48,500
6	652,982	106,095
7	518,213	-28,674
8	490,748	-56,139

The table also shows that the four rural districts (1, 2, 7, and 8) and two central city districts (4 and 5) need to add population by expanding their territory, and that the expansion must be at the expense of the two suburban districts (3 and 6).

III. District Adjustments

The bill expands the four rural districts to take in the rural areas on the fringes of the metropolitan area. It expands the first district by extending it into the rural areas of southern Dakota County, plus the city of Hastings. It expands the second district by giving it all of Carver County, the northwestern part of Scott County, and the western part of Blue Earth County. It expands the seventh district into the northwestern part of Wright County, and the eighth district into the northwestern part of Anoka County and the southeastern part of Sherburne County.

The bill expands the two central city districts into their neighboring suburbs. The fourth district takes in more of the city of Inver Grove Heights and the fifth district takes in more of the city of Bloomington plus the cities of New Hope and Golden Valley.

The additions to the six districts that were too small result in the suburban third district losing Carver County (which is mostly rural) and the rural parts of Scott and Dakota counties, and the suburban sixth district losing all its former territory in Sherburne County and the northwestern parts of Wright and Anoka counties.

A couple of additional adjustments are made to the sixth district, taking the city of Brooklyn Center from the fifth and giving the Lake Minnetonka area to the third.

The bill also makes a few minor adjustments to tidy up the 1982 plan. In order to create districts that were nearly equal in population, the 1982 plan split several counties by putting only a few of their cities or towns into a different congressional district. This plan makes those counties whole, as shown on the following table:

District	County	Cities and Towns
1	Goodhue	Stanton township
	LeSueur	Ottawa township
2	Grant	Lawrence township
		Pomme de Terre township
		Stony Brook township
		Wendell city
4	Ramsey	St. Anthony city
7	Beltrami	Birch township
		Brook Lake unorganized territory
		Moose Lake township
	Hubbard	Badoura township

Rather than taking a few cities and towns out of counties that would otherwise be whole, the bill makes the district populations equal by splitting cities and towns in counties that are already split among several congressional districts – Hennepin, Dakota, Scott, and Wright.

IV. Adherence to Standards

The plan set forth in this bill adheres to the standards adopted by the Senate and the House of Representatives in House Concurrent Resolution No. 1, as well as the criteria adopted by the state court in *Cotlow v. Growe* and by the federal court in *Emison v. Growe*.

A. Equal Population

The eight districts are as nearly equal in population as practicable. The population of the state according to the 1990 census is 4,375,099. Dividing that by eight gives an ideal district size of 546,887, with three people left over. Five districts in the plan have the ideal size, and three districts each have one person more than the ideal. This gives the plan an overall range of one person. The 1982 court plan had an overall range of 46 people.

B. Convenient, Contiguous, Compact Territory

Each district is composed of contiguous territory, convenient for the people living in it, and as compact as the population density in its area will permit.

The sparsely populated rural area of the state is divided into four large districts, one for each quadrant of the state: northwest, northeast, southwest, and southeast. The densely populated urban area is divided into two small districts, one centered on each of the two largest cities, Minneapolis and St. Paul. The medium-density suburban ring is divided into two districts, one for the northern and eastern suburbs and one for the southern and western suburbs.

C. Numbered in a Regular Series

The districts are numbered beginning with district 1 in the southeast and ending with district 8 in the northeast, as the standards require.

D. Protection of Minorities

According to the 1990 census, there are 271,404 Blacks, Indians, Asians, and Hispanics in the state of Minnesota. The ideal congressional district population is 546,887. That means that, even if all the members of a racial or language minority were put into the same congressional district, they still would be just shy of a majority of the population. Most people of color live within the metropolitan area, and you did experiment with creating a district with the highest minority population possible. As I recall, the best you could do was about 25 percent people of color. Therefore, you concluded that the most you could do to protect the voting strength of racial and language minorities was to preserve the two central city districts, whose incumbents have historically been sensitive to the interests of minority voters.

E. Preservation of Political Subdivisions

The 1982 plan drawn by the federal court, which had an overall range of 46 people, split 12 counties and 16 cities. This plan, which has an overall range of one person, splits 10 counties, 13 cities, and 5 towns. These splits are necessary in order to make the district populations mathematically equal.

F. Communities of Interest

The 4-4 plan provided for in the bill recognizes that about half of the state's population lives in the metropolitan area and half in Greater Minnesota. This is roughly the same as ten years ago, when the federal court drew a 4-4 plan, except that then the metropolitan area had slightly less than half and now it has slightly more than half.

The plan recognizes the separate communities of interest in rural, urban, and suburban areas.

Each rural quadrant has its own district, recognizing that the wheat and potato farmers of the Red River Valley in northwest Minnesota have different interests from the miners, loggers, and shippers of northeast Minnesota, and that people living on the prairies of southwestern Minnesota may have interests that are different from those of people living in the wooded hills of southeastern Minnesota.

Within the metropolitan area, each central city is in a district with its neighboring suburbs in the same county. Putting the two central cities into two separate districts recognizes that they have historically had separate spheres of economic and social influence.

Senator Lawrence J. Pogemiller
Representative Peter Rodosovich
January 6, 1992
Page 5

Combining them with suburbs in the same county (so far as that is possible) recognizes the importance of counties as units for political organizing.

The changes made to the southwest suburban third district delete the rural areas in Scott, Carver, and Dakota counties, and add the suburbs of the Lake Minnetonka area, increasing the homogeneity of the district. Likewise, the changes made to the northeast suburban sixth district delete the rural areas of Sherburne, Wright, and Anoka counties, and substitute the residents of Brooklyn Center for the residents of the Lake Minnetonka area, increasing its homogeneity as well. As with the four rural districts and the two urban districts, each of the two suburban districts each has its own distinct character.

PSW:ph

S.F. No. 1597/H.F. No. 1728

*veto overridden
2-20-92
3:20 pm
45-21*

1 A bill for an act

2 relating to elections; changing the boundaries of
3 congressional districts; proposing coding for new law
4 in Minnesota Statutes, chapter 2; repealing Minnesota
5 Statutes 1990, sections 2.741; 2.751; 2.761; 2.771;
6 2.781; 2.791; 2.801; and 2.811.

7 BE IT ENACTED BY THE LEGISLATURE OF THE STATE OF MINNESOTA:

8 Section 1. [2.742] [FIRST DISTRICT.]

9 The first congressional district consists of:

10 (1) all of Dodge, Fillmore, Freeborn, Goodhue, Houston,

11 LeSueur, Mower, Olmsted, Rice, Steele, Wabasha, Waseca, and

12 Winona counties;

13 (2) that portion of Blue Earth county consisting of

14 Beauford Township, Danville Township, Decoria Township, the city

15 of Eagle Lake, the city of Good Thunder, Jamestown Township, Le

16 Ray Township, Lime Township, Lyra Township, McPherson Township,

17 the city of Madison Lake, the city of Mankato, Mankato Township,

18 the city of Mapleton, Mapleton Township, Medo Township, the city

19 of Pemberton, Rapidan Township, the city of St. Clair, the city

20 of Skyline, South Bend Township, and Sterling Township;

21 (3) that portion of Dakota county not included in the third

22 or the fourth congressional district;

23 (4) that portion of Scott county consisting of Belle Plaine

24 Township, Blakeley Township, Cedar Lake Township, the city of

25 Elko, Helena Township, the city of New Market, New Market

26 Township, and the city of New Prague; and

1 (5) that portion of Washington county consisting of the
2 city of Hastings.

3 Sec. 2. [2.752] [SECOND DISTRICT.]

4 The second congressional district consists of:

5 (1) all of Big Stone, Brown, Carver, Chippewa, Cottonwood,
6 Douglas, Faribault, Grant, Jackson, Kandiyohi, Lac qui Parle,
7 Lincoln, Lyon, McLeod, Martin, Murray, Nicollet, Nobles,
8 Pipestone, Pope, Redwood, Renville, Rock, Sibley, Stevens,
9 Swift, Traverse, Watonwan, and Yellow Medicine counties;

10 (2) that portion of Blue Earth county not included in the
11 first congressional district;

12 (3) all of Meeker county except the city of Eden Valley;

13 (4) that portion of Scott county consisting of the city of
14 Belle Plaine, Jackson Township, the city of Jordan, Louisville
15 Township, St. Lawrence Township, Sand Creek Township, Spring
16 Lake Township; and that portion of Credit River Township lying
17 south and east of a line described as follows: commencing at
18 the intersection of the western boundary of Credit River
19 Township and 170th Street East, easterly along 170th Street East
20 to Texas Avenue, and northerly along Texas Avenue to the
21 northern boundary of Credit River Township;

22 (5) that portion of Todd county consisting of the city of
23 Osakis; and

24 (6) that portion of Wright county consisting of the city of
25 Cokato, Cokato Township, the city of Howard Lake, Middleville
26 Township, Stockholm Township, Victor Township, Woodland
27 Township; that portion of Albion Township lying south of a line
28 described as follows: commencing at the intersection of the
29 southern boundary of Albion Township and Keats Avenue Northwest,
30 northerly along Keats Avenue Northwest to the UPA/CPA DC power
31 line north of County Road 35, easterly along that power line to
32 Hoyt Avenue Northwest, and southerly along Hoyt Avenue Northwest
33 to the southern boundary of Albion Township; and that portion of
34 Franklin Township and the city of Delano lying south of a line
35 described as follows: commencing at the intersection of the
36 western boundary of Franklin Township and U.S. Highway 12,

1 easterly along U.S. Highway 12 to the Burlington Northern
2 railroad tracks, easterly and southeasterly along the Burlington
3 Northern railroad tracks to 72nd Street Southeast, easterly
4 along 72nd Street Southeast to the NSP power line west of
5 Merriman Avenue, southerly along that power line to the
6 Burlington Northern railroad tracks, southeasterly along the
7 Burlington Northern railroad tracks to U.S. Highway 12,
8 northerly along U.S. Highway 12 to Bridge Avenue, easterly along
9 Bridge Avenue to 4th Street, northerly along 4th Street to Elm
10 Avenue, and easterly along Elm Avenue to the eastern boundary of
11 the city of Delano.

12 Sec. 3. [2.762] [THIRD DISTRICT.]

13 The third congressional district consists of:

14 (1) that portion of Dakota county consisting of the city of
15 Apple Valley, the city of Burnsville, the city of Eagan, the
16 city of Farmington, the city of Lakeville, the city of
17 Rosemount; that portion of Castle Rock Township lying north and
18 west of a line described as follows: commencing at the
19 intersection of the western boundary of Castle Rock Township and
20 240th Street West, easterly along 240th Street West to
21 Chippendale Avenue, and northerly along Chippendale Avenue to
22 the northern boundary of Castle Rock Township; that portion of
23 Eureka Township lying north of a line described as follows:
24 commencing at the intersection of the western boundary of Eureka
25 Township and 250th Street West, easterly along 250th Street West
26 to the Soo Line railroad tracks, southeasterly along the Soo
27 Line railroad tracks to 265th Street West, easterly along 265th
28 Street West to Fairgreen Avenue, northerly along Fairgreen
29 Avenue to 255th Street West, and easterly along 255th Street
30 West to the eastern boundary of Eureka Township; and that
31 portion of the city of Inver Grove Heights lying south and east
32 of a line described as follows: commencing at the intersection
33 of the western boundary of the city of Inver Grove Heights and
34 Courthouse Boulevard, southeasterly along Courthouse Boulevard
35 to 80th Street East, easterly along 80th Street East to Cahill
36 Avenue, northerly along Cahill Avenue to Upper 71st Street East,

1 easterly along Upper 71st Street East to Claude Avenue,
2 northerly along Claude Avenue to 70th Street East, easterly
3 along 70th Street East to Cooper Avenue, southerly along Cooper
4 Avenue to 71st Street East, easterly along 71st Street East to
5 Dawn Avenue, northerly along Dawn Avenue to 66th Street East,
6 easterly along 66th Street East to Concord Boulevard, and
7 northerly along Concord Boulevard to the northern boundary of
8 the city of Inver Grove Heights;

9 (2) that portion of Hennepin county consisting of the city
10 of Chanhassen, the city of Deephaven, the city of Eden Prairie,
11 the city of Edina, the city of Excelsior, the city of Greenwood,
12 the city of Hopkins, the city of Independence, the city of Long
13 Lake, the city of Loretto, the city of Maple Plain, the city of
14 Medicine Lake, the city of Medina, the city of Minnetonka, the
15 city of Minnetonka Beach, the city of Minnetrista, the city of
16 Mound, the city of Orono, the city of Plymouth, the city of St.
17 Bonifacius, the city of St. Louis Park, the city of Shorewood,
18 the city of Spring Park, the city of Tonka Bay, the city of
19 Wayzata, the city of Woodland; that portion of the city of
20 Bloomington lying west of a line described as follows:
21 commencing at the intersection of an extension of Irwin Avenue
22 and the southern boundary of the city of Bloomington, northerly
23 along the extension and Irwin Avenue to Overlook Drive, westerly
24 along Overlook Drive to Normandale Boulevard, northerly along
25 Normandale Boulevard to Old Shakopee Road, easterly along Old
26 Shakopee Road to France Avenue, northerly along France Avenue to
27 Canterbury Road, easterly along Canterbury Road to Ewing Road,
28 northerly along Ewing Road to West 104th Street, easterly along
29 West 104th Street to Drew Avenue, northerly along Drew Avenue to
30 Hyland Road, easterly along Hyland Road to Beard Avenue,
31 northerly along Beard Avenue to West 101st Street, easterly
32 along West 101st Street to Abbott Avenue, northerly along Abbott
33 Avenue to West 98th Drive, westerly along West 98th Drive to
34 France Avenue, northerly along France Avenue to Nine Mile Creek,
35 northwesterly along Nine Mile Creek to Poplar Bridge Road,
36 southwesterly along Poplar Bridge Road to Kingsdale Drive,

1 easterly, southerly, and southwesterly along Kingsdale Drive to
2 Poplar Bridge Road, southwesterly along Poplar Bridge Road to
3 Normandale Boulevard, and northerly along Normandale Boulevard
4 to the northern boundary of the city of Bloomington; and that
5 portion of the city of Maple Grove lying within a line described
6 as follows: commencing at the intersection of the southern
7 boundary of the city of Maple Grove and Quinwood Lane, northerly
8 along Quinwood Lane to 63rd Place, easterly along 63rd Place to
9 Pineview Lane, northerly along Pineview Lane to 65th Avenue
10 North, easterly along 65th Avenue North to Robin Road,
11 southeasterly along Robin Road to Larch Lane, southerly along
12 Larch Lane to 63rd Avenue North, easterly along 63rd Avenue
13 North and its extension to the Maple Meadows drainage ditch,
14 southeasterly along that ditch to the southern boundary of the
15 city of Maple Grove, and westerly along that boundary to the
16 point of origin; and

17 (3) that portion of Scott county not included in the first
18 or second congressional district.

19 Sec. 4. [2.772] [FOURTH DISTRICT.]

20 The fourth congressional district consists of:

21 (1) all of Ramsey county; and

22 (2) that part of Dakota county consisting of the city of
23 Lilydale, the city of Mendota, the city of Mendota Heights, the
24 city of South St. Paul, the city of Sunfish Lake, the city of
25 West St. Paul; and that portion of the city of Inver Grove
26 Heights not included in the third congressional district.

27 Sec. 5. [2.782] [FIFTH DISTRICT.]

28 The fifth congressional district consists of that portion
29 of Hennepin county consisting of the city of Crystal, the
30 unorganized territory of Fort Snelling, the city of Golden
31 Valley, the city of Minneapolis, the city of New Hope, the city
32 of Richfield, the city of Robbinsdale, the city of St. Anthony;
33 and that portion of the city of Bloomington not included in the
34 third congressional district.

35 Sec. 6. [2.792] [SIXTH DISTRICT.]

36 The sixth congressional district consists of:

1 (1) that portion of Anoka county not included in the eighth
2 congressional district;

3 (2) that portion of Hennepin county not included in the
4 third or fifth congressional district;

5 (3) all of Washington county except the city of Hastings;
6 and

7 (4) that portion of Wright county not included in the
8 second or seventh congressional district.

9 Sec. 7. [2.802] [SEVENTH DISTRICT.]

10 The seventh congressional district consists of:

11 (1) all of Becker, Beltrami, Benton, Clay, Clearwater,
12 Hubbard, Kittson, Lake of the Woods, Mahnommen, Marshall,
13 Morrison, Norman, Otter Tail, Pennington, Polk, Red Lake,
14 Roseau, Stearns, Wadena, and Wilkin counties;

15 (2) that portion of Meeker county consisting of the city of
16 Eden Valley;

17 (3) that portion of Sherburne county consisting of the city
18 of Clear Lake, Clear Lake Township, Haven Township, Palmer
19 Township, and the city of St. Cloud;

20 (4) all of Todd county except the city of Osakis; and

21 (5) that portion of Wright county consisting of the city of
22 Annandale, Chatham Township, the city of Clearwater, Clearwater
23 Township, Corinna Township, French Lake Township, the city of
24 Maple Lake, Maple Lake Township, Marysville Township, the city
25 of Monticello, Monticello Township, the city of Montrose, Silver
26 Creek Township, the city of South Haven, Southside Township, the
27 city of Waverly; and that portion of Albion Township not
28 included in the second congressional district.

29 Sec. 8. [2.812] [EIGHTH DISTRICT.]

30 The eighth congressional district consists of:

31 (1) all of Aitkin, Carlton, Cass, Chisago, Cook, Crow Wing,
32 Isanti, Itasca, Kanabec, Koochiching, Lake, Mille Lacs, Pine,
33 and St. Louis counties;

34 (2) that portion of Anoka county consisting of the city of
35 Bethel, Burns Township, the city of Ramsey, the city of St.
36 Francis, and that portion of the city of Anoka lying west of a

1 line described as follows: commencing at the intersection of
2 the northern boundary of the city of Anoka and 7th Avenue,
3 southerly along 7th Avenue to Main Street, easterly along Main
4 Street to 8th Avenue, southerly along 8th Avenue to Washington
5 Street, easterly along Washington Street to 9th Avenue, and
6 southerly along 9th Avenue to the eastern boundary of the city
7 of Anoka; and

8 (3) that portion of Sherburne county not included in the
9 seventh congressional district.

10 Sec. 9. [2.822] [CONTROLLING DESCRIPTION.]

11 If a territory in this state is not named in sections 1 to
12 8, but (1) lies within the boundaries of a congressional
13 district, or (2) lies between the boundaries of two or more
14 congressional districts, for the purposes of sections 1 to 8,
15 the territory referred to in clause (1) is a part of the
16 congressional district within which it lies, and the territory
17 referred to in clause (2) is a part of the contiguous
18 congressional district having the smallest population.

19 If a territory in this state is within the boundaries of
20 two or more congressional districts, for the purposes of
21 sections 1 to 8, the territory is a part of the contiguous
22 congressional district having the smallest population.

23 Sec. 10. [REPEALER.]

24 Minnesota Statutes 1990, sections 2.741; 2.751; 2.761;
25 2.771; 2.781; 2.791; 2.801; and 2.811, are repealed.

26 Sec. 11. [EFFECTIVE DATE.]

27 This act is effective for the state primary election in
28 1992 and thereafter.

Reports

Report Name : District Populations
 Plan Type : CONGRESS
 Plan name : SF1597/HF1728
 Date : January 05, 1992
 Time : 1:59 PM

District	Total Pop	: Abs Dev	: % Dev	: Total18+ Pop:
001	546,887	: 0	: 0.00	: 398,260
002	546,887	: 0	: 0.00	: 394,518
003	546,887	: 0	: 0.00	: 400,547
004	546,888	: 1	: 0.00	: 411,814
005	546,888	: 1	: 0.00	: 434,193
006	546,887	: 0	: 0.00	: 379,342
007	546,887	: 0	: 0.00	: 391,955
008	546,888	: 1	: 0.00	: 397,687

Plan Total: 4,375,099	3,208,316
-----------------------	-----------

Mean Deviation is: 0
 Mean Percent Deviation is: 0.00

Largest Positive Deviation is: 1 0.00 Percent
 Largest Negative Deviation is: 0 0.00 Percent

Overall Range : 1 0.00 Percent

Report Name : MINORITY REPORT - TOTAL POPULATION
 Plan Type : CONGRESS
 Plan name : SF1597/HF1728
 Date : January 05, 1992
 Time : 2:01 PM

Dist	Black	% :	Indian	% :	Asian	% :	Hispanic	% :	Other	% :
001	1,740	0%	1,331	0%	6,398	1%	5,140	1%	119	0%
002	674	0%	1,742	0%	2,771	1%	5,346	1%	103	0%
003	6,765	1%	1,669	0%	10,212	2%	5,078	1%	283	0%
004	22,477	4%	4,360	1%	24,777	5%	15,714	3%	519	0%
005	50,830	9%	12,599	2%	19,601	4%	9,671	2%	893	0%
006	7,377	1%	3,219	1%	7,829	1%	5,649	1%	265	0%
007	1,160	0%	11,890	2%	2,475	0%	4,412	1%	127	0%
008	2,017	0%	11,441	2%	2,166	0%	2,874	1%	120	0%

STATE TOTAL

93,040	2%	48,251	1%	76,229	2%	53,884	1%	2,429	0%
--------	----	--------	----	--------	----	--------	----	-------	----

Report Name : POLITICAL SUBDIVISION SPLITS
Plan Type : CONGRESS
Plan name : SF1597/HF1728
Date : January 05, 1992
Time : 9:50 AM

Number of political subdivisions split into more than one district:

Counties: 10
MCDs: 18
VTDs: 16

Counties Split:

County	District
Anoka	006
Anoka	008
Blue Earth	001
Blue Earth	002
Dakota	001
Dakota	003
Dakota	004
Hennepin	003
Hennepin	005
Hennepin	006
Meeker	002
Meeker	007
Scott	001
Scott	002
Scott	003
Sherburne	007
Sherburne	008
Todd	002
Todd	007
Washington	001
Washington	006
Wright	002
Wright	006
Wright	007

MCDs Split:

County	MCD	District
Wright	Albion twp.	002 13
Wright	Albion twp.	007 1108
Anoka	Anoka	006 6126
Anoka	Anoka	008 11,066
Ramsey	Blaine	004
Anoka	Blaine	006
Hennepin	Bloomington	003 29,923
Hennepin	Bloomington	005 56,412
Pope	Brooten	002
Stearns	Brooten	007

Dakota	Castle Rock twp.	001
Dakota	Castle Rock twp.	003
Carver	Chanhassen	002
Hennepin	Chanhassen	003
Scott	Credit River twp.	002
Scott	Credit River twp.	003
Wright	Delano	002
Wright	Delano	006
Dakota	Eureka twp.	001
Dakota	Eureka twp.	003
Wright	Franklin twp.	002
Wright	Franklin twp.	006
Dakota	Inver Grove Heights	003
Dakota	Inver Grove Heights	004
Blue Earth	Mankato	001
Nicollet	Mankato	002
Hennepin	Maple Grove	003
Hennepin	Maple Grove	006
Morrison	Motley	007
Cass	Motley	008
Ramsey	St. Anthony	004
Hennepin	St. Anthony	005
Ramsey	Spring Lake Park	004
Anoka	Spring Lake Park	006
Ramsey	White Bear Lake	004
Washington	White Bear Lake	006

VTDs Split:

County	MCD	VTD	District
Anoka	01720	ANOKA W-2	006
Anoka	01720	ANOKA W-2	008
Anoka	01720	ANOKA W-3	006
Anoka	01720	ANOKA W-3	008
Anoka	01720	ANOKA W-5	006
Anoka	01720	ANOKA W-5	008
Anoka	01720	ANOKA W-6	006
Anoka	01720	ANOKA W-6	008
Dakota	10306	CASTLE ROCK TWP.	001
Dakota	10306	CASTLE ROCK TWP.	003
Dakota	19871	EUREKA TWP.	001
Dakota	19871	EUREKA TWP.	003
Dakota	31076	INVER GROVE HGHTS.P-5	003
Dakota	31076	INVER GROVE HGHTS.P-5	004
Dakota	31076	INVER GROVE HGHTS.P-7	003
Dakota	31076	INVER GROVE HGHTS.P-7	004
Hennepin	06616	BLOOMINGTON W-1 P-12	003
Hennepin	06616	BLOOMINGTON W-1 P-12	005
Hennepin	06616	BLOOMINGTON W-2 P-13	003
Hennepin	06616	BLOOMINGTON W-2 P-13	005
Hennepin	06616	BLOOMINGTON W-2 P-15	003
Hennepin	06616	BLOOMINGTON W-2 P-15	005
Hennepin	06616	BLOOMINGTON W-3 P-18	003
Hennepin	06616	BLOOMINGTON W-3 P-18	005
Hennepin	40166	MAPLE GROVE P- 8	003
Hennepin	40166	MAPLE GROVE P- 8	006
Wright	00766	ALBION TWP.	002
Wright	00766	ALBION TWP.	007
Wright	15454	DELANO	002

Wright	15454	DELANO	006
Wright	22400	FRANKLIN TWP.	002
Wright	22400	FRANKLIN TWP.	006

Plan Type : CONGRESS
 Plan name : SF1597/HF1728
 Date : 01/05/92
 Time : 12:18 p.m.
 Report : District Census Units

DISTRICT 001

Blue Earth County

Beauford twp.	432
Danville twp.	272
Decoria twp.	807
Eagle Lake	1,703
Good Thunder	561
Jamestown twp.	547
Le Ray twp.	753
Lime twp.	1,156
Lyra twp.	382
McPherson twp.	450
Madison Lake	643
Mankato	31,468
Mankato twp.	2,135
Mapleton	1,526
Mapleton twp.	341
Medo twp.	380
Pemberton	228
Rapidan twp.	1,117
St. Clair	633
Skyline	272
South Bend twp.	1,515
Sterling twp.	277

County Total

47,598

Dakota County

Castle Rock twp.

CASTLE ROCK TWP.

CT 0609	B 114	99
CT 0609	B 115	6
CT 0609	B 116	89
CT 0609	B 117B	66
CT 0609	B 118	42
CT 0609	B 301	32
CT 0609	B 303	29
CT 0615	B 101	26
CT 0615	B 102	18
CT 0615	B 103	54
CT 0615	B 104	9
CT 0615	B 105	54
CT 0615	B 106	15
CT 0615	B 107	0
CT 0615	B 108	0
CT 0615	B 109	24
CT 0615	B 110	68
CT 0615	B 111	30
CT 0615	B 112	12
CT 0615	B 113	19

District Census Units for CONGRESS Plan SF1597/HF1728

CONGRESS District 001 (continued)

CT 0615	B 114	0
CT 0615	B 115	32
CT 0615	B 116	116
CT 0615	B 117	23
CT 0615	B 118	0
CT 0615	B 119	23
CT 0615	B 120	0
CT 0615	B 121	1
CT 0615	B 122	8
CT 0615	B 123	4
CT 0615	B 124	54
CT 0615	B 125	14
CT 0615	B 126	26
CT 0615	B 127	17
CT 0615	B 128	0
CT 0615	B 129	20
CT 0615	B 130	8
CT 0615	B 131	19
CT 0615	B 132	0
CT 0615	B 133	40
CT 0615	B 134	0
CT 0615	B 135	8
CT 0615	B 136	16
CT 0615	B 137	26
CT 0615	B 138	17
CT 0615	B 139	20
CT 0615	B 140	10
CT 0615	B 141	41
CT 0615	B 142	12
CT 0615	B 143	37
CT 0615	B 144	18
CT 0615	B 145	23
CT 0615	B 146	44
CT 0615	B 147	0
CT 0615	B 148	2

Precinct Total	1,371
----------------	-------

City Total	1,371
------------	-------

Coates	186
Douglas twp.	670
Empire twp.	1,340
Eureka twp.	

EUREKA TWP.

CT 0615	B 231	0
CT 0615	B 245	18
CT 0615	B 248	125
CT 0615	B 249	40
CT 0615	B 250	86
CT 0615	B 251	66
CT 0615	B 252	0

District Census Units for CONGRESS Plan SF1597/HF1728

CONGRESS District 001 (continued)

CT 0615	B 253	5
CT 0615	B 254	30
CT 0615	B 255	58
CT 0615	B 256	23
CT 0615	B 257	0
CT 0615	B 258	10
CT 0615	B 259	5
CT 0615	B 260	18
CT 0615	B 261	11
CT 0615	B 262	9
CT 0615	B 263	46

Precinct Total	550
----------------	-----

City Total	550
------------	-----

Greenvale twp.	685
Hampton	363
Hampton twp.	866
Hastings	15,440
Marshan twp.	1,286
Miesville	135
New Trier	96
Nininger twp.	805
Northfield	170
Randolph	331
Randolph twp.	448
Ravenna twp.	1,926
Sciota twp.	252
Vermillion	510
Vermillion twp.	1,201
Waterford twp.	485

County Total	29,116
--------------	--------

Dodge	County	15,731
Fillmore	County	20,777
Freeborn	County	33,060
Goodhue	County	40,690
Houston	County	18,497
Le Sueur	County	23,239
Mower	County	37,385
Olmsted	County	106,470
Rice	County	49,183
Scott	County	
Belle Plaine twp.		691
Blakeley twp.		456
Cedar Lake twp.		1,688
Elko		223
Helena twp.		1,107
New Market		227
New Market twp.		2,008

District Census Units for CONGRESS Plan SF1597/HF1728

CONGRESS District 001 (continued)

New Prague	2,356
------------	-------

County Total	8,756
--------------	-------

Steele	County	30,729
Wabasha	County	19,744
Waseca	County	18,079
Washington	County	5
Winona	County	47,828

District Total	546,887
----------------	---------

DISTRICT 002

Big Stone	County	6,285
-----------	--------	-------

Blue Earth	County	
------------	--------	--

Amboy	517
-------	-----

Butternut Valley twp.	359
-----------------------	-----

Cambria twp.	293
--------------	-----

Ceresco twp.	266
--------------	-----

Garden City twp.	716
------------------	-----

Judson twp.	651
-------------	-----

Lake Crystal	2,084
--------------	-------

Lincoln twp.	229
--------------	-----

North Mankato	0
---------------	---

Pleasant Mound twp.	304
---------------------	-----

Shelby twp.	351
-------------	-----

Vernon Center	339
---------------	-----

Vernon Center twp.	337
--------------------	-----

County Total	6,446
--------------	-------

Brown	County	26,984
-------	--------	--------

Carver	County	47,915
--------	--------	--------

Chippewa	County	13,228
----------	--------	--------

Cottonwood	County	12,694
------------	--------	--------

Douglas	County	28,674
---------	--------	--------

Faribault	County	16,937
-----------	--------	--------

Grant	County	6,246
-------	--------	-------

Jackson	County	11,677
---------	--------	--------

Kandiyohi	County	38,761
-----------	--------	--------

Lac qui Parle	County	8,924
---------------	--------	-------

Lincoln	County	6,890
---------	--------	-------

Lyon	County	24,789
------	--------	--------

McLeod	County	32,030
--------	--------	--------

Martin	County	22,914
--------	--------	--------

Meeker	County	
--------	--------	--

Acton twp.	460
------------	-----

Cedar Mills	80
-------------	----

Cedar Mills twp.	520
------------------	-----

Collinwood twp.	844
-----------------	-----

Cosmos	610
--------	-----

Cosmos twp.	269
-------------	-----

Danielson twp.	338
----------------	-----

District Census Units for CONGRESS Plan SF1597/HF1728

CONGRESS District 002 (continued)

Darwin		252
Darwin twp.		684
Dassel		1,082
Dassel twp.		1,000
Ellsworth twp.		697
Forest City twp.		617
Forest Prairie twp.		833
Greenleaf twp.		654
Grove City		547
Harvey twp.		421
Kingston		131
Kingston twp.		1,064
Litchfield		6,041
Litchfield twp.		792
Manannah twp.		611
Swede Grove twp.		421
Union Grove twp.		612
Watkins		849

County Total		20,429
Murray	County	9,660
Nicollet	County	28,076
Nobles	County	20,098
Pipestone	County	10,491
Pope	County	10,745
Redwood	County	17,254
Renville	County	17,673
Rock	County	9,806
Scott	County	
Belle Plaine		3,149
Credit River twp.		2,237
Jackson twp.		1,359
Jordan		2,909
Louisville twp.		910
St. Lawrence twp.		418
Sand Creek twp.		1,511
Spring Lake twp.		2,853

County Total		15,346
Sibley	County	14,366
Stevens	County	10,634
Swift	County	10,724
Todd	County	58
Traverse	County	4,463
Watsonwan	County	11,682
Wright	County	
Albion twp.		
ALBION TWP.		
CT 1005	B 650	5

District Census Units for CONGRESS Plan SF1597/HF1728

CONGRESS District 002 (continued)

CT 1005	B 651	8

	Precinct Total	13

	City Total	13
Cokato		2,180
Cokato twp.		1,100
Delano		
DELANO		
CT 1010	B 101A	98
CT 1010	B 102	5
CT 1010	B 103A	0
CT 1010	B 104	0
CT 1010	B 105	0
CT 1010	B 106A	15
CT 1010	B 107A	185
CT 1010	B 108	12
CT 1010	B 109	25
CT 1010	B 110A	0
CT 1010	B 112A	0
CT 1010	B 210	148
CT 1010	B 211	142
CT 1010	B 212	56
CT 1010	B 213	53
CT 1010	B 214	7
CT 1010	B 215	139
CT 1010	B 232	16
CT 1010	B 233	3
CT 1010	B 234	0
CT 1010	B 235	0
CT 1010	B 236	44
CT 1010	B 237	15
CT 1010	B 238A	79
CT 1010	B 239	73
CT 1010	B 240	38
CT 1010	B 241	34
CT 1010	B 242	5
CT 1010	B 243	16
CT 1010	B 244	27
CT 1010	B 245	34
CT 1010	B 246	25
CT 1010	B 247	23
CT 1010	B 248	28
CT 1010	B 249	120
CT 1010	B 250	53
CT 1010	B 251	50
CT 1010	B 252	13
CT 1010	B 318A	2
CT 1010	B 321	10
CT 1010	B 323	0
CT 1010	B 324A	94

District Census Units for CONGRESS Plan SF1597/HF1728

CONGRESS District 002 (continued)

CT 1010	B 325	82
CT 1010	B 326	4
CT 1010	B 327	19

Precinct Total	1,792
----------------	-------

City Total	1,792
------------	-------

Franklin twp.

FRANKLIN TWP.

CT 1010	B 101B	19
CT 1010	B 101C	4
CT 1010	B 101D	103
CT 1010	B 103B	11
CT 1010	B 106B	3
CT 1010	B 107B	14
CT 1010	B 110B	72
CT 1010	B 111	25
CT 1010	B 112B	32
CT 1010	B 113	41
CT 1010	B 114	295
CT 1010	B 115	44
CT 1010	B 116	24
CT 1010	B 117	100
CT 1010	B 118	24
CT 1010	B 119	0
CT 1010	B 124	8
CT 1010	B 126	8
CT 1010	B 128	2
CT 1010	B 238B	6
CT 1010	B 315	10
CT 1010	B 316	0
CT 1010	B 317	11
CT 1010	B 318B	0
CT 1010	B 324B	0
CT 1010	B 419	34
CT 1010	B 420	35
CT 1010	B 421	18
CT 1010	B 423	0
CT 1010	B 424	0
CT 1010	B 425	41
CT 1010	B 426	94
CT 1010	B 427	67
CT 1010	B 428	94
CT 1010	B 429	86
CT 1010	B 430	70
CT 1010	B 431	0
CT 1010	B 432	17
CT 1010	B 433	181
CT 1010	B 434	39
CT 1010	B 435	66
CT 1010	B 436	0

District Census Units for CONGRESS Plan SF1597/HF1728

CONGRESS District 002 (continued)

CT 1010	B 437	55
CT 1010	B 438	77
CT 1010	B 439	47
CT 1010	B 440	0
CT 1010	B 441	14
CT 1010	B 442	21

Precinct Total	1,912
----------------	-------

City Total	1,912
------------	-------

Howard Lake	1,343
Middleville twp.	1,017
Stockholm twp.	773
Victor twp.	1,083
Woodland twp.	1,091

County Total	12,304
--------------	--------

Yellow Medicine County	11,684
------------------------	--------

District Total	546,887
----------------	---------

DISTRICT 003

Dakota County	
---------------	--

Apple Valley	34,598
--------------	--------

Burnsville	51,288
------------	--------

Castle Rock twp.	
------------------	--

CASTLE ROCK TWP.

CT 0609	B 302B	59
CT 0609	B 304B	10
CT 0609	B 305	7
CT 0609	B 306B	33

Precinct Total	109
----------------	-----

City Total	109
------------	-----

Eagan	47,409
-------	--------

Eureka twp.	
-------------	--

EUREKA TWP.

CT 0615	B 201	15
CT 0615	B 202	5
CT 0615	B 203	8
CT 0615	B 204	19
CT 0615	B 205	0
CT 0615	B 206	0
CT 0615	B 207	13
CT 0615	B 208	17
CT 0615	B 209	24
CT 0615	B 210	18
CT 0615	B 211	2
CT 0615	B 212	0
CT 0615	B 213	6

District Census Units for CONGRESS Plan SF1597/HF1728

CONGRESS District 003 (continued)

CT 0615	B 214	2
CT 0615	B 215	9
CT 0615	B 216	3
CT 0615	B 217	0
CT 0615	B 218	42
CT 0615	B 219	28
CT 0615	B 220	4
CT 0615	B 221	0
CT 0615	B 222	5
CT 0615	B 223	3
CT 0615	B 224	12
CT 0615	B 225	55
CT 0615	B 226	38
CT 0615	B 227	53
CT 0615	B 228	1
CT 0615	B 229	22
CT 0615	B 230	4
CT 0615	B 232	19
CT 0615	B 233	74
CT 0615	B 234	0
CT 0615	B 235	46
CT 0615	B 236	25
CT 0615	B 237	20
CT 0615	B 238	15
CT 0615	B 239	12
CT 0615	B 240	79
CT 0615	B 241	16
CT 0615	B 242	3
CT 0615	B 243	70
CT 0615	B 244	7
CT 0615	B 246	23
CT 0615	B 247	38

Precinct Total	855
----------------	-----

City Total	855
------------	-----

Farmington

5,940

Inver Grove Heights

INVER GROVE HGHTS.P-2	3,015
INVER GROVE HGHTS.P-3	2,127
INVER GROVE HGHTS.P-4	3,923
INVER GROVE HGHTS.P-5	

CT 060502	B 101	0
CT 060502	B 102	13
CT 060502	B 103	3
CT 060502	B 104	8
CT 060502	B 105	21
CT 060502	B 106	25
CT 060502	B 107	7
CT 060502	B 108	0
CT 060502	B 109	0

District Census Units for CONGRESS Plan SF1597/HF1728

CONGRESS District 003 (continued)

CT 060502	B 201	19
CT 060502	B 501	0
CT 060502	B 502	0
CT 060502	B 503	59
CT 060502	B 504	22
CT 060502	B 505	28
CT 060502	B 506	27

Precinct Total 232

INVER GROVE HGHTS.P-7

CT 060502	B 601	65
CT 060502	B 605	65
CT 060502	B 606	89
CT 060502	B 607	53
CT 060502	B 608	83
CT 060502	B 609	79
CT 060502	B 610	120
CT 060502	B 611	51
CT 060502	B 612	76
CT 060503	B 201	72
CT 060503	B 202	138
CT 060503	B 203	70
CT 060503	B 204	70
CT 060503	B 205	83
CT 060503	B 206	74
CT 060503	B 207	73
CT 060503	B 208	54
CT 060503	B 209	97
CT 060503	B 210	61
CT 060503	B 214	86
CT 060503	B 215	30
CT 060503	B 216	63
CT 060503	B 217	115
CT 060503	B 218	66
CT 060503	B 219	118
CT 060503	B 220	65

Precinct Total 2,016

City Total 11,313

Lakeville 24,854

Rosemount 8,622

County Total 184,988

Hennepin County

Bloomington

BLOOMINGTON W-1 P-12

CT 025702	B 207	528
CT 025702	B 208	40
CT 025702	B 209	126

District Census Units for CONGRESS Plan SF1597/HF1728

CONGRESS District 003 (continued)

CT 025702	B 210	18

Precinct Total		712
BLOOMINGTON W-2 P-13		
CT 025701	B 101	38
CT 025701	B 102	180
CT 025701	B 103	87
CT 025701	B 104	119
CT 025701	B 105	169
CT 025701	B 106	397
CT 025701	B 107	84
CT 025701	B 201	271
CT 025701	B 202	97
CT 025701	B 203	133
CT 025701	B 204	103
CT 025701	B 205	63
CT 025701	B 206	221
CT 025701	B 207	98
CT 025701	B 208	23
CT 025701	B 209	46
CT 025701	B 210	37
CT 025701	B 308	73
CT 025701	B 309	700
CT 025701	B 310	0

Precinct Total		2,939
BLOOMINGTON W-2 P-15		
CT 025803	B 301	135
CT 025803	B 302	26
CT 025803	B 409	0
CT 025803	B 409	0
CT 025803	B 410	51
CT 025805	B 605	111
CT 025805	B 606	558

Precinct Total		881
BLOOMINGTON W-2 P-16		4,364
BLOOMINGTON W-2 P-22		3,798
BLOOMINGTON W-2 P-23		8,410
BLOOMINGTON W-2 P-24		3,192
BLOOMINGTON W-2 P-27		128
BLOOMINGTON W-3 P-17		5,460
BLOOMINGTON W-3 P-18		
CT 025701	B 601	34
CT 025701	B 603	0

Precinct Total		34
EDINA P-15		5

City Total		29,923
Chanhassen		0
Deephaven		3,653

District Census Units for CONGRESS Plan SF1597/HF1728

CONGRESS District 003 (continued)

Eden Prairie	39,311
Edina	46,070
Excelsior	2,367
Greenwood	614
Hopkins	16,534
Independence	2,822
Long Lake	1,984
Loretto	404
Maple Grove	

MAPLE GROVE P- 8

CT 026712	B 206	316
CT 026712	B 207	35
CT 026712	B 214	152
CT 026712	B 216	32
CT 026712	B 217	33

Precinct Total	568
----------------	-----

City Total	568
------------	-----

Maple Plain	2,005
Medicine Lake	385
Medina	3,096
Minnetonka	48,370
Minnetonka Beach	573
Minnetrista	3,439
Mound	9,634
Orono	7,285
Plymouth	50,889
St. Bonifacius	1,180
St. Louis Park	43,787
Shorewood	5,917
Spring Park	1,571
Tonka Bay	1,472
Wayzata	3,806
Woodland	496

County Total	328,155
--------------	---------

Scott County

Credit River twp.	617
Prior Lake	11,482
Savage	9,906
Shakopee	11,739

County Total	33,744
--------------	--------

District Total	546,887
----------------	---------

DISTRICT 004

Dakota County

Inver Grove Heights

INVER GROVE HGHTS.P-1

4,227

District Census Units for CONGRESS Plan SF1597/HF1728

CONGRESS District 004 (continued)

INVER GROVE HGHTS.P-5

CT 060502	B 202A	119
CT 060502	B 203	71
CT 060502	B 204	21
CT 060502	B 208	49
CT 060502	B 209	60
CT 060502	B 211	60
CT 060502	B 212	67
CT 060502	B 213	57
CT 060502	B 214	37
CT 060502	B 301	22
CT 060502	B 302A	220
CT 060502	B 302B	456
CT 060502	B 302C	12
CT 060502	B 302D	5
CT 060502	B 303	63
CT 060502	B 304	65
CT 060502	B 305	97
CT 060502	B 306	37
CT 060502	B 307	48
CT 060502	B 315	15
CT 060502	B 316	225
CT 060502	B 317	42
CT 060502	B 318	110
CT 060502	B 319	36
CT 060502	B 320	135
CT 060502	B 415	56
CT 060502	B 416	164
CT 060502	B 417	38
CT 060502	B 418	50
CT 060502	B 419	24
CT 060502	B 420	55
CT 060502	B 421	31
CT 060502	B 422	48
CT 060502	B 423	43
CT 060502	B 424	40
CT 060502	B 425	40
CT 060502	B 426	36
CT 060502	B 507	2
CT 060502	B 508	51
CT 060502	B 509	35

Precinct Total 2,842
3,719

INVER GROVE HGHTS.P-6

INVER GROVE HGHTS.P-7

CT 060502	B 602	91
CT 060502	B 603	105
CT 060502	B 604	76

District Census Units for CONGRESS Plan SF1597/HF1728

CONGRESS District 004 (continued)

CT 060503 B 213

104

Precinct Total

376

City Total

11,164

Lilydale

506

Mendota

164

Mendota Heights

9,431

South St. Paul

20,197

Sunfish Lake

413

West St. Paul

19,248

County Total

61,123

Ramsey

County

485,765

District Total

546,888

DISTRICT 005

Hennepin

County

Bloomington

BLOOMINGTON W-1 P- 6

1,446

BLOOMINGTON W-1 P- 7

2,668

BLOOMINGTON W-1 P- 8

2,407

BLOOMINGTON W-1 P- 9

4,165

BLOOMINGTON W-1 P-10

3,442

BLOOMINGTON W-1 P-12

CT 025702 B 203

120

CT 025702 B 204

93

CT 025702 B 205

23

CT 025702 B 206

157

CT 025702 B 211

43

CT 025702 B 212

22

CT 025702 B 213

66

CT 025702 B 214

50

CT 025702 B 215

90

CT 025702 B 216

52

CT 025702 B 217

117

CT 025702 B 218

24

CT 025702 B 219

40

CT 025702 B 220

96

CT 025702 B 221

79

CT 025702 B 222

41

CT 025702 B 228

78

CT 025702 B 229

104

CT 025702 B 230

62

CT 025702 B 231

26

CT 025702 B 301

153

CT 025702 B 302

123

CT 025702 B 303

66

CT 025702 B 304

65

District Census Units for CONGRESS Plan SF1597/HF1728

CONGRESS District 005 (continued)

CT 025702	B 305	58

	Precinct Total	1,848
BLOOMINGTON W-1 P-14		2,531
BLOOMINGTON W-1 P-25		1,043
BLOOMINGTON W-1 P-31		106
BLOOMINGTON W-1 P-32		263
BLOOMINGTON W-2 P-13		30
BLOOMINGTON W-2 P-15		
CT 025803	B 204	43
CT 025803	B 205	36
CT 025803	B 206	31
CT 025803	B 207	27
CT 025803	B 208	39
CT 025803	B 209	42
CT 025803	B 210	25
CT 025803	B 211	33
CT 025803	B 212	50
CT 025803	B 213	41
CT 025803	B 303	105
CT 025803	B 304	97
CT 025803	B 305	29
CT 025803	B 306	88
CT 025803	B 307	73
CT 025803	B 308	121
CT 025803	B 309	102
CT 025803	B 310	31
CT 025803	B 311	34
CT 025803	B 312	29
CT 025803	B 313	27
CT 025803	B 314	38
CT 025803	B 315	38
CT 025803	B 408	106
CT 025805	B 212	41
CT 025805	B 214	50
CT 025805	B 215	69
CT 025805	B 216	28
CT 025805	B 217	96
CT 025805	B 301	43
CT 025805	B 302	42
CT 025805	B 303	89
CT 025805	B 304	44
CT 025805	B 305	100
CT 025805	B 306	69
CT 025805	B 401	127
CT 025805	B 402	115
CT 025805	B 403	78
CT 025805	B 404	53
CT 025805	B 405	50
CT 025805	B 501	100
CT 025805	B 502	67

District Census Units for CONGRESS Plan SF1597/HF1728

CONGRESS District 005 (continued)

CT 025805	B 503	76
CT 025805	B 504	58
CT 025805	B 505	100
CT 025805	B 601	116
CT 025805	B 602	304
CT 025805	B 603	50
CT 025805	B 604	114
CT 025805	B 607	62

	Precinct Total	3,426
BLOOMINGTON W-2 P-26		85
BLOOMINGTON W-3 P-11		1,672
BLOOMINGTON W-3 P-18		
CT 025605	B 101	0
CT 025605	B 102	1
CT 025605	B 103	277
CT 025605	B 104	106
CT 025605	B 105	0
CT 025605	B 106	0
CT 025605	B 121	3
CT 025605	B 122	0
CT 025605	B 123	0
CT 025605	B 124	0
CT 025605	B 212	63
CT 025605	B 213	247
CT 025605	B 216	267
CT 025605	B 301	120
CT 025605	B 302	53
CT 025605	B 303	216
CT 025605	B 304	45
CT 025605	B 401	93
CT 025605	B 402	86
CT 025605	B 403	89
CT 025605	B 404	27
CT 025605	B 405	80
CT 025605	B 406	56
CT 025605	B 407	101
CT 025605	B 408	60
CT 025605	B 501	105
CT 025605	B 502	61
CT 025605	B 503	60
CT 025605	B 504	50
CT 025605	B 505	82
CT 025605	B 601	87
CT 025605	B 602	67
CT 025605	B 603	118
CT 025605	B 604	145
CT 025605	B 605	210
CT 025605	B 606	56
CT 025605	B 607	88
CT 025605	B 701	69

District Census Units for CONGRESS Plan SF1597/HF1728

CONGRESS District 005 (continued)

CT 025605	B 702	43
CT 025605	B 703	464
CT 025605	B 704	62
CT 025701	B 406B	0
CT 025701	B 501	19
CT 025701	B 502	35
CT 025701	B 503	70
CT 025701	B 504	90
CT 025701	B 602	119

Precinct Total 4,090

BLOOMINGTON W-3 P-19	2,979
BLOOMINGTON W-3 P-20	2,793
BLOOMINGTON W-3 P-21	1,396
BLOOMINGTON W-3 P-28	248
BLOOMINGTON W-3 P-29	1,634
BLOOMINGTON W-4 P- 1	2,318
BLOOMINGTON W-4 P- 2	4,499
BLOOMINGTON W-4 P- 3	3,237
BLOOMINGTON W-4 P- 4	2,390
BLOOMINGTON W-4 P- 5	4,018
BLOOMINGTON W-4 P-30	128
BLOOMINGTON W-4 P-33	502
BLOOMINGTON W-4 P-34	472
BLOOMINGTON W-4 P-35	576

City Total 56,412

Crystal	23,788
Fort Snelling unorg.	97
Golden Valley	20,971
Minneapolis	368,383
New Hope	21,853
Richfield	35,710
Robbinsdale	14,396
St. Anthony	5,278

County Total 546,888

District Total 546,888

DISTRICT 006

Anoka County

Andover

Anoka

ANOKA W-2

CT 050504	B 107	30
CT 050504	B 108	23
CT 050504	B 109	59
CT 050504	B 110	45
CT 050504	B 111	40
CT 050504	B 112	31

15,216

District Census Units for CONGRESS Plan SF1597/HF1728

CONGRESS District 006 (continued)

CT 050504	B 201	38
CT 050504	B 202	42
CT 050504	B 203	33

Precinct Total		341
ANOKA W-3		
CT 050503	B 111	64
CT 050503	B 119	87
CT 050503	B 120	38
CT 050503	B 121	73
CT 050503	B 222	51
CT 050503	B 223	48
CT 050503	B 224	76
CT 050503	B 225	668
CT 050503	B 226	197
CT 050503	B 227	57
CT 050503	B 228	32
CT 050503	B 229	7
CT 050503	B 230	0
CT 050503	B 231	0
CT 050504	B 101	0
CT 050504	B 102	71
CT 050504	B 103	23
CT 050504	B 104	32
CT 050504	B 105	51
CT 050504	B 106	6

Precinct Total		1,581
ANOKA W-5		
CT 050504	B 206	41
CT 050504	B 207	48
CT 050504	B 208	157
CT 050504	B 209	41
CT 050504	B 210	44
CT 050504	B 211	45
CT 050504	B 214	37
CT 050504	B 215	50
CT 050504	B 216	61
CT 050504	B 217	32
CT 050504	B 218	44
CT 050504	B 222	45
CT 050504	B 223	55

Precinct Total		700
ANOKA W-6		
CT 050503	B 101	105
CT 050503	B 102	244
CT 050503	B 103	57
CT 050503	B 104	79
CT 050503	B 105	29
CT 050503	B 106	111

District Census Units for CONGRESS Plan SF1597/HF1728

CONGRESS District 006 (continued)

CT 050503	B 107	79
CT 050503	B 108	84
CT 050503	B 109	65
CT 050503	B 110	48
CT 050503	B 205	179
CT 050503	B 206	85
CT 050503	B 207	79
CT 050503	B 208	84
CT 050503	B 209	89
CT 050503	B 210	107
CT 050503	B 211	81
CT 050503	B 212	56
CT 050503	B 213	79
CT 050503	B 214	118
CT 050503	B 215	136
CT 050503	B 216	350
CT 050503	B 217	85
CT 050503	B 218	71
CT 050503	B 219	82
CT 050503	B 220	841
CT 050503	B 221	81

Precinct Total	3,504
----------------	-------

City Total	6,126
------------	-------

Blaine	38,975
Centerville	1,633
Circle Pines	4,704
Columbia Heights	18,910
Columbus twp.	3,690
Coon Rapids	52,978
East Bethel	8,050
Fridley	28,335
Ham Lake	8,924
Hilltop	749
Lexington	2,279
Lino Lakes	8,807
Linwood twp.	3,588
Oak Grove twp.	5,441
Spring Lake Park	6,429

County Total	214,834
--------------	---------

Hennepin County

Brooklyn Center	28,887
Brooklyn Park	56,381
Champlin	16,849
Corcoran	5,199
Dayton	4,392
Greenfield	1,450
Hanover	269
Hassan twp.	1,951

District Census Units for CONGRESS Plan SF1597/HF1728

CONGRESS District 006 (continued)

Maple Grove

MAPLE GROVE P- 1	4,499
MAPLE GROVE P- 2	4,016
MAPLE GROVE P- 3	4,631
MAPLE GROVE P- 4	7,586
MAPLE GROVE P- 5	2,162
MAPLE GROVE P- 6	6,361
MAPLE GROVE P- 7	1,896
MAPLE GROVE P- 8	

CT 026712	B 107	117
CT 026712	B 108	29
CT 026712	B 109	447
CT 026712	B 110	556
CT 026712	B 112	54
CT 026712	B 113	135
CT 026712	B 114	109
CT 026712	B 201	234
CT 026712	B 202	0
CT 026712	B 203	71
CT 026712	B 204	104
CT 026712	B 205	136
CT 026712	B 208	30
CT 026712	B 209	100
CT 026712	B 210	82
CT 026712	B 211	28
CT 026712	B 212	20
CT 026712	B 213	19
CT 026712	B 215	194

Precinct Total	2,465
MAPLE GROVE P- 9	2,271
MAPLE GROVE P-10	2,281

City Total	38,168
Osseo	2,704
Rockford	440
Rogers	698

County Total	157,388
--------------	---------

Washington County

Afton	2,645
Bayport	3,200
Baytown twp.	939
Birchwood Village	1,042
Cottage Grove	22,935
Dellwood	887
Denmark twp.	1,172
Forest Lake	5,833
Forest Lake twp.	6,690
Grant twp.	3,778
Grey Cloud Island twp.	414

District Census Units for CONGRESS Plan SF1597/HF1728

CONGRESS District 006 (continued)

Hugo	4,417
Lake Elmo	5,903
Lakeland	2,000
Lakeland Shores	291
Lake St. Croix Beach	1,078
Landfall	685
Mahtomedi	5,569
Marine on St. Croix	602
May twp.	2,535
Newport	3,720
New Scandia twp.	3,197
Oakdale	18,374
Oak Park Heights	3,486
Pine Springs	436
St. Marys Point	339
St. Paul Park	4,965
Stillwater	13,882
Stillwater twp.	2,066
West Lakeland twp.	1,736
White Bear Lake	416
Willernie	584
Woodbury	20,075

County Total	145,891
--------------	---------

Wright County

Albertville	1,251
Buffalo	6,856
Buffalo twp.	2,086
Dayton	51
Delano	

DELANO

CT 1010	B 202A	59
CT 1010	B 203A	0
CT 1010	B 204	0
CT 1010	B 205	0
CT 1010	B 206	187
CT 1010	B 207A	108
CT 1010	B 208	0
CT 1010	B 209	0
CT 1010	B 216	35
CT 1010	B 217	20
CT 1010	B 218	28
CT 1010	B 219	33
CT 1010	B 220	16
CT 1010	B 221	0
CT 1010	B 222	0
CT 1010	B 223	27
CT 1010	B 224	39
CT 1010	B 225	8
CT 1010	B 226	16
CT 1010	B 227	0

District Census Units for CONGRESS Plan SF1597/HF1728

CONGRESS District 006 (continued)

CT 1010	B 228	15
CT 1010	B 229	50
CT 1010	B 230	20
CT 1010	B 231	50
CT 1010	B 309A	0
CT 1010	B 309B	0
CT 1010	B 309C	0
CT 1010	B 309D	0
CT 1010	B 312A	3
CT 1010	B 319A	153
CT 1010	B 320A	44
CT 1010	B 322	6

Precinct Total	917
----------------	-----

City Total	917
------------	-----

	2,935
--	-------

Frankfort twp.

Franklin twp.

FRANKLIN TWP.

CT 1010	B 201	4
CT 1010	B 202B	0
CT 1010	B 202C	0
CT 1010	B 202D	2
CT 1010	B 203B	113
CT 1010	B 207B	6
CT 1010	B 301	105
CT 1010	B 302	100
CT 1010	B 303	0
CT 1010	B 304	10
CT 1010	B 305	19
CT 1010	B 306	28
CT 1010	B 307	7
CT 1010	B 308	32
CT 1010	B 309E	75
CT 1010	B 310	21
CT 1010	B 311	6
CT 1010	B 312B	47
CT 1010	B 313	18
CT 1010	B 314	8
CT 1010	B 319B	3
CT 1010	B 319C	5
CT 1010	B 319D	0
CT 1010	B 320B	8
CT 1010	B 320C	0
CT 1010	B 320D	2
CT 1010	B 401	40
CT 1010	B 402	5
CT 1010	B 403	3
CT 1010	B 404	38
CT 1010	B 405	22
CT 1010	B 406	0

District Census Units for CONGRESS Plan SF1597/HF1728

CONGRESS District 006 (continued)

CT 1010	B 407	5
CT 1010	B 408	24
CT 1010	B 409	20
CT 1010	B 410	14
CT 1010	B 411	8
CT 1010	B 412	4
CT 1010	B 413	0
CT 1010	B 414	2
CT 1010	B 415	0
CT 1010	B 416	0
CT 1010	B 417	5
CT 1010	B 418	17
CT 1010	B 422	4

Precinct Total	830
----------------	-----

City Total	830
------------	-----

Hanover	518
Otsego twp.	5,219
Rockford	2,225
Rockford twp.	3,380
St. Michael	2,506

County Total	28,774
--------------	--------

District Total	546,887
----------------	---------

DISTRICT 007

Becker	County	27,881
Beltrami	County	34,384
Benton	County	30,185
Clay	County	50,422
Clearwater	County	8,309
Hubbard	County	14,939
Kittson	County	5,767
Lake of the Wood	County	4,076
Mahnomen	County	5,044
Marshall	County	10,993
Meeker	County	417
Morrison	County	29,604
Norman	County	7,975
Otter Tail	County	50,714
Pennington	County	13,306
Polk	County	32,498
Red Lake	County	4,525
Roseau	County	15,026
Sherburne	County	
Clear Lake		315
Clear Lake twp.		1,225
Haven twp.		1,921
Palmer twp.		1,717

District Census Units for CONGRESS Plan SF1597/HF1728

CONGRESS District 007 (continued)

St. Cloud		5,246

County Total		10,424
Stearns County		118,791
Todd County		
Bartlett twp.		404
Bertha		507
Bertha twp.		403
Birchdale twp.		727
Browerville		782
Bruce twp.		602
Burleene twp.		370
Burnhamville twp.		682
Burtrum		172
Clarissa		637
Eagle Bend		524
Eagle Valley twp.		585
Fawn Lake twp.		426
Germania twp.		455
Gordon twp.		583
Grey Eagle		353
Grey Eagle twp.		501
Hartford twp.		620
Hewitt		269
Iona twp.		422
Kandota twp.		607
Leslie twp.		530
Little Elk twp.		309
Little Sauk twp.		639
Long Prairie		2,786
Long Prairie twp.		820
Moran twp.		532
Reynolds twp.		660
Round Prairie twp.		579
Staples		2,357
Staples twp.		842
Stowe Prairie twp.		540
Turtle Creek twp.		248
Villard twp.		547
Ward twp.		468
West Union		54
West Union twp.		335
Wykeham twp.		428

County Total		23,305
Wadena County		13,154
Wilkin County		7,516
Wright County		
Albion twp.		
ALBION TWP.		
CT 1005	B 501A	27

District Census Units for CONGRESS Plan SF1597/HF1728

CONGRESS District 007 (continued)

CT 1005	B 512A	13
CT 1005	B 513A	6
CT 1005	B 601	7
CT 1005	B 602	28
CT 1005	B 603	17
CT 1005	B 604	62
CT 1005	B 605	23
CT 1005	B 606	55
CT 1005	B 607	0
CT 1005	B 608	14
CT 1005	B 609	0
CT 1005	B 610	10
CT 1005	B 611	1
CT 1005	B 612	27
CT 1005	B 613	18
CT 1005	B 614	23
CT 1005	B 615	10
CT 1005	B 616	4
CT 1005	B 617	12
CT 1005	B 618	25
CT 1005	B 619	42
CT 1005	B 620	7
CT 1005	B 621	40
CT 1005	B 622	17
CT 1005	B 623	6
CT 1005	B 624	34
CT 1005	B 625	20
CT 1005	B 626	28
CT 1005	B 627	20
CT 1005	B 628	64
CT 1005	B 629	48
CT 1005	B 630	19
CT 1005	B 631	31
CT 1005	B 632	0
CT 1005	B 633	14
CT 1005	B 634	43
CT 1005	B 635	32
CT 1005	B 636	6
CT 1005	B 637	17
CT 1005	B 638	5
CT 1005	B 639	12
CT 1005	B 640	92
CT 1005	B 641	12
CT 1005	B 642	15
CT 1005	B 643	28
CT 1005	B 644	0
CT 1005	B 645	22
CT 1005	B 646	14
CT 1005	B 647	12
CT 1005	B 648	8
CT 1005	B 649	2

District Census Units for CONGRESS Plan SF 1597

CONGRESS District 007 (continued)

CT 1005	B 652	10
CT 1005	B 653	6
CT 1005	B 654	0
CT 1005	B 655	0

Precinct Total	1,108
----------------	-------

City Total	1,108
------------	-------

Annandale	2,054
Chatham twp.	858
Clearwater	597
Clearwater twp.	1,156
Corinna twp.	2,053
French Lake twp.	945
Maple Lake	1,394
Maple Lake twp.	1,829
Marysville twp.	1,839
Monticello	4,941
Monticello twp.	3,981
Montrose	1,008
Silver Creek twp.	1,835
South Haven	193
Southside twp.	1,241
Waverly	600

County Total	27,632
--------------	--------

District Total	546,887
----------------	---------

DISTRICT 008

Aitkin	County	12,425
Anoka	County	

Anoka

ANOKA W-1	2,074
-----------	-------

ANOKA W-2

CT 050501	B 103	63
CT 050501	B 104	0
CT 050501	B 108	0
CT 050501	B 109	0
CT 050501	B 121	0
CT 050501	B 136	20
CT 050501	B 138	35
CT 050501	B 203	29
CT 050501	B 204	101
CT 050501	B 205	46
CT 050501	B 206	95
CT 050501	B 207	101
CT 050501	B 208	88
CT 050501	B 401	19
CT 050501	B 402	5
CT 050501	B 403	35

District Census Units for CONGRESS Plan SF1597/HF1728

CONGRESS District 008 (continued)

CT 050501	B 404	31
CT 050501	B 405	19
CT 050501	B 406	15
CT 050501	B 407	0
CT 050501	B 408	106
CT 050501	B 410	3
CT 050501	B 411	0
CT 050501	B 412	10
CT 050501	B 413	1
CT 050501	B 501	17
CT 050501	B 502	0
CT 050501	B 503	23
CT 050501	B 504	3
CT 050501	B 508	37
CT 050501	B 509	79
CT 050501	B 510	19
CT 050501	B 511	82
CT 050501	B 512	64
CT 050501	B 513	22
CT 050501	B 514	10
CT 050501	B 515	11
CT 050501	B 516	2
CT 050501	B 517	4
CT 050501	B 518	121
CT 050501	B 519	0
CT 050501	B 520	22
CT 050501	B 521	17
CT 050501	B 522	6
CT 050504	B 113	32
CT 050504	B 114	40
CT 050504	B 204	28

Precinct Total

1,461

ANOKA W-3

CT 050501	B 101	0
CT 050501	B 105	0
CT 050501	B 106	5
CT 050501	B 107	27
CT 050501	B 110	36
CT 050501	B 111	52
CT 050501	B 112	29
CT 050501	B 113	77
CT 050501	B 114	45
CT 050501	B 115	56
CT 050501	B 116	73
CT 050501	B 117	32
CT 050501	B 118	27
CT 050501	B 119	2
CT 050501	B 120	40
CT 050501	B 135	0
CT 050501	B 137	24

District Census Units for CONGRESS Plan SF1597/HF1728

CONGRESS District 008 (continued)

CT 050501	B 201	0
CT 050501	B 202	18
CT 050503	B 112	179
CT 050503	B 113	104
CT 050503	B 114	1
CT 050503	B 115	25
CT 050503	B 116	0
CT 050503	B 117	0
CT 050503	B 118	136

Precinct Total	988
----------------	-----

ANOKA W-4

1,366

ANOKA W-5

CT 050501	B 209	85
CT 050501	B 210	52
CT 050501	B 211	26
CT 050501	B 212	37
CT 050501	B 213	41
CT 050501	B 214	61
CT 050501	B 215	16
CT 050501	B 216	0
CT 050501	B 217	125
CT 050504	B 205	37
CT 050504	B 212	39
CT 050504	B 213	42
CT 050504	B 219	46
CT 050504	B 220	37
CT 050504	B 221	38
CT 050504	B 301	58
CT 050504	B 302	37
CT 050504	B 303	36
CT 050504	B 304	111
CT 050504	B 305	257

Precinct Total	1,181
----------------	-------

ANOKA W-6

CT 0503	B 106	446
CT 0503	B 107	0
CT 050501	B 102	0
CT 050503	B 201	0
CT 050503	B 202	0
CT 050503	B 203	0
CT 050503	B 204	4

Precinct Total	450
----------------	-----

ANOKA W-7

3,546

City Total	11,066
------------	--------

Bethel

394

Burns twp.

2,401

Ramsey

12,408

District Census Units for CONGRESS Plan SF1597/HF1728

CONGRESS District 008 (continued)

St. Francis		2,538

	County Total	28,807
Carlton	County	29,259
Cass	County	21,791
Chisago	County	30,521
Cook	County	3,868
Crow Wing	County	44,249
Isanti	County	25,921
Itasca	County	40,863
Kanabec	County	12,802
Koochiching	County	16,299
Lake	County	10,415
Mille Lacs	County	18,670
Pine	County	21,264
St. Louis	County	198,213
Sherburne	County	
Baldwin twp.		2,909
Becker		902
Becker twp.		2,336
Big Lake		3,113
Big Lake twp.		4,452
Blue Hill twp.		763
Elk River		11,143
Livonia twp.		2,288
Orrock twp.		1,474
Princeton		2
Santiago twp.		789
Zimmerman		1,350

	County Total	31,521

	District Total	546,888
		=====
	State Total	4,375,099