

Lessard-Sams Outdoor Heritage Council Laws of Minnesota 2010 Final Report



Date: July 12, 2016

Program or Project Title: Accelerated Prairie Grassland Restoration and Enhancement Program on DNR Lands, Phase 2

Funds Recommended: \$5,833,000

Manager's Name: Greg Hoch
Title: Prairie Habitat Team Supervisor
Organization: DNR
Address: 500 Lafayette Road
City: St Paul, 55155
Office Number: 651-259-5230
Email: greg.hoch@state.mn.us

Legislative Citation: ML 2010, Ch. 361, Art. 1, Sec. 2, Subd. 2(a)

Appropriation Language: \$5,833,000 in fiscal year 2011 is to the commissioner of natural resources to accelerate the protection, restoration, and enhancement of native prairie vegetation. A list of proposed land acquisitions, restorations, and enhancements, describing the types and locations of acquisitions, restorations, and enhancements, must be provided as part of the required accomplishment plan. All restorations must comply with subdivision 9, paragraph (b).

County Locations: Becker, Becker , Beltrami, Big Stone, Blue Earth, Brown, Chippewa, Clay, Cottonwood, Dakota, Dodge, Douglas, Faribault, Fillmore, Goodhue, Hennepin, Houston, Jackson, Kanabec, Kandiyohi, Kittson, Lac qui Parle, Lac Qui Parle, LeSueur, Lincoln, Lyon, Mahnomon, Marshal, Marshall, McLeod, Mille Lacs, Morrison, Mower, Murray, Nobles, Norman, Olmsted, Ottertail, Otter Tail, Pennington, Polk, Red Lake, Redwood, Renville, Rock, Sherburne, Stearns, Swift, Todd, Traverse, Wabasha, Wadena, Washington, Wilkin, Winona, and Yellow Medicine.

Regions in which work was completed:

- Northern Forest
- Forest / Prairie Transition
- Southeast Forest
- Prairie
- Metro / Urban

Activity types:

- Protect in Easement
- Restore
- Enhance
- Protect in Fee

Priority resources addressed by activity:

- Prairie

Summary of Accomplishments:

With these funds we were able to restore, protect, and enhance 24,611 acres of native and restored grassland in Minnesota. Much of this work was done through the DNR Roving Crews, a new program funded with these dollars that has significantly increased the state's habitat management capabilities. In addition to these enhancement activities we were able to enroll acres in the DNR's Native Prairie Bank Easement Program as well as acquire acres for the SNA program.

Process & Methods:

We continue to use the Prairie Plan to guide our work in the western part of the state. While we don't limit ourselves to the core areas from the Plan, core areas and native sites usually rise to the top when we are developing short-term priority lists such as which units to try to burn each spring.

Although Minnesota DNR has the training and know-how to restore and enhance high quality prairie vegetation, past funding was insufficient to meet all needs. Often time, we'd just 'plant some grass'. These funds have given us the ability to use much higher diversity seed mixes in our restoration work. We aren't there yet, but we are getting much closer to restoring the full plant diversity to sites compared to what we were doing a few years ago. That said, there is still much to learn in the area of seed harvest, seeding method, and post-seeding management. In some cases we are buying local seed from vendors. In other cases, we are contracting with neighbors to mechanically harvest seed from established prairies. This is probably the most cost-effective way of collecting the volume of seed need to do larger restorations. We are also getting better at using different seed mixes within a site. A wetland margin should not have the same seed mix as a sandy hilltop.

Probably the most innovative and effective part of this request was the addition of a roving crew. These crews were 100% additive to the work that was being done in the past. They had the equipment, skills, and expertise, and were able to move around the entire region to do work that simply wasn't being done in the past. They were able to do projects by themselves, team up with local DNR staff, and occasionally work with staff from USFWS or TNC to do larger projects such a large Rx fires that cover multiple ownerships.

The other major part we can report in this first full length (5 year) project is our work with contractors. While DNR staff worked with some contractors in the past, with these funds we were able to scale up these projects. Through trial and error in some cases we have also figured out who the best contractors are for different types of projects. Habitat work was new to many contractors. It sometimes takes significant amounts of time to supervise contractors to make sure they are doing what we need done in the way we need it done. The more we work with these contractors, we learn their specialties and they become dialed in to what needs to be done and how to do it. They are also making improvements as they learn. This is making enhancement work more effective and efficient for both DNR staff and the contractors. Many of the contractors are pleased to have this extra work, especially when it comes at a time of the year which is normally their 'down' time. Contractors are telling us they are keeping busy, hiring more staff, and getting more work done as a direct result of OHF funds.

Explain Partners, Supporters, & Opposition:

There was no direct help from local groups. Whenever possible, through the Prairie Plan, we did try to coordinate the efforts under this grant with partners such as USFWS, TNC, PF, DU, etc. Primarily because this project focused on enhancement work, I am not aware of any opposition to these efforts.

Additional Comments:

Exceptional challenges, expectations, failures, opportunities, or unique aspects of program

Not Listed

Other Funds Received:

- Not Listed

How were the funds used to advanced the program:

Not Listed

What is the plan to sustain and/or maintain this work after the Outdoor Heritage Funds are expended:

This was a programmatic appropriation. By it's very nature, habitat management must be repeated every few years or a mix of management actions must be taken. The lands enhanced in this grant are public lands (WMAs, etc) and will need to be revisited in the future to maintain their habitat quality and wildlife productivity. We will continue to rely on OHF funds into the future to sustain these efforts but will also use DNR funds from multiple sources for the same type of enhancement work. We will also work with partners such as DU and PF on NAWCA grants and other external funds whenever we can for additional enhancement work.

Outcomes:

The original accomplishment plan stated the program would

Programs in the northern forest region:

- The enhancement of prairie habitats in the northern forest region of the state.

How will the outcomes be measured and evaluated?

Primarily through burning, invasives control, and select woody removal, we were able to increase the quality of grasslands within this region.

Programs in forest-prairie transition region:

- Protected, restored, and enhanced nesting and migratory habitat for waterfowl, upland birds, and species of greatest conservation need
- Wetland and upland complexes will consist of native prairies, restored prairies, quality grasslands, and restored shallow lakes and wetlands

How will the outcomes be measured and evaluated?

The majority of the work in this area was prescribed fire. Fire is the best way to keep woody vegetation from invading grasslands or brushlands. Maintaining open landscapes in this part of the state is a major focus of the DNR and a number of wildlife species are dependent on these habitats such as prairie chickens and sharp-tailed grouse, as well as deer, ruffed grouse, and woodcock.

Programs in metropolitan urbanizing region:

- A network of natural land and riparian habitats will connect corridors for wildlife and species in greatest conservation need
- Enhance Prairie habitats in the metro urbanizing region.

How will the outcomes be measured and evaluated?

The majority of the work in this region was with herbaceous and woody invasive species removal. We were also able to conduct restorations on three SNAs in the area, increasing the amount of grassland habitat and protecting populations of plants and animals in this area.

Programs in southeast forest region:

- Healthier populations of endangered, threatened, and special concern species as well as more common species
- Native prairie on bluff prairies will be enhanced in the Southeast forest region on State Forest Land.

How will the outcomes be measured and evaluated?

By a combination of burning and woody removal we were able to open up many of the prairies in this region. The hill prairies are homes to a number of SGCN such as rattlesnakes.

Programs in prairie region:

- Improved condition of habitat on public lands
- Protected, restored, and enhanced habitat for waterfowl, upland birds, and species of greatest conservation need
- Remnant native prairies and wetlands are permanently protected and are part of large complexes of restored prairie, grasslands, and large and small wetlands

How will the outcomes be measured and evaluated?

This region was obviously the focus of this proposal. We made significant steps in protecting native prairie with easement and some fee title. With the roving crew, we were able to dramatically increase the acres enhanced compared to pre-OHF years.

Budget Spreadsheet

Final Budget line item reallocations are allowed up to 10% and do not need require an amendment to the Accomplishment Plan

Total Amount: \$5,833,000

Budget and Cash Leverage

BudgetName	Request	Spent	Cash Leverage (anticipated)	Cash Leverage (received)	Leverage Source	Total (original)	Total (final)
Personnel	\$867,000	\$675,800	\$0	\$0		\$867,000	\$675,800
Contracts	\$1,100,200	\$923,900	\$0	\$0		\$1,100,200	\$923,900
Fee Acquisition w/ PILT	\$2,794,900	\$2,750,700	\$0	\$0		\$2,794,900	\$2,750,700
Fee Acquisition w/o PILT	\$0	\$0	\$0	\$0		\$0	\$0
Easement Acquisition	\$400,000	\$538,300	\$0	\$0		\$400,000	\$538,300
Easement Stewardship	\$0	\$0	\$0	\$0		\$0	\$0
Travel	\$77,700	\$137,700	\$0	\$0		\$77,700	\$137,700
Professional Services	\$143,500	\$336,200	\$0	\$0		\$143,500	\$336,200
Direct Support Services	\$186,600	\$109,800	\$0	\$0		\$186,600	\$109,800
DNR Land Acquisition Costs	\$0	\$0	\$0	\$0		\$0	\$0
Capital Equipment	\$0	\$0	\$0	\$0		\$0	\$0
Other Equipment/Tools	\$255,000	\$46,800	\$0	\$0		\$255,000	\$46,800
Supplies/Materials	\$8,100	\$271,600	\$0	\$0		\$8,100	\$271,600
DNR IDP	\$0	\$0	\$0	\$0		\$0	\$0
Total	\$5,833,000	\$5,790,800	\$0	\$0		\$5,833,000	\$5,790,800

Personnel

Position	FTE	Over # of years	Spent	Cash Leverage	Leverage Source	Total
Laborer	5.00	0.00	\$283,600	\$0		\$283,600
NR Spec	2.00	0.00	\$153,200	\$0		\$153,200
NR Spec Sr.	0.50	0.00	\$71,600	\$0		\$71,600
NR Tech	1.00	0.00	\$110,100	\$0		\$110,100
Acquisition Specialist	0.25	0.00	\$57,300	\$0		\$57,300
Total	8.75	0.00	\$675,800	\$0		\$675,800

Explain any budget challenges or successes:

Not Listed

Output Tables

Table 1a. Acres by Resource Type

Type	Wetlands (original)	Wetlands (final)	Prairies (original)	Prairies (final)	Forest (original)	Forest (final)	Habitats (original)	Habitats (final)	Total (original)	Total (final)
Restore	0	0	1,169	211	0	0	0	0	1,169	211
Protect in Fee with State PILT Liability	0	0	830	1,243	0	0	0	0	830	1,243
Protect in Fee W/O State PILT Liability	0	0	0	0	0	0	0	0	0	0
Protect in Easement	0	0	175	334	0	0	0	0	175	334
Enhance	0	0	20,163	22,823	0	0	0	0	20,163	22,823
Total	0	0	22,337	24,611	0	0	0	0	22,337	24,611

Table 1b. How many of these Prairie acres are Native Prairie?

Type	Native Prairie (original)	Native Prairie (final)
Restore	0	0
Protect in Fee with State PILT Liability	0	0
Protect in Fee W/O State PILT Liability	0	0
Protect in Easement	0	334
Enhance	0	0
Total	0	0

Table 2. Total Requested Funding by Resource Type

Type	Wetlands (original)	Wetlands (final)	Prairies (original)	Prairies (final)	Forest (original)	Forest (final)	Habitats (original)	Habitats (final)	Total (original)	Total (final)
Restore	\$0	\$0	\$624,800	\$91,800	\$0	\$0	\$0	\$0	\$624,800	\$91,800
Protect in Fee with State PILT Liability	\$0	\$0	\$3,194,900	\$2,966,300	\$0	\$0	\$0	\$0	\$3,194,900	\$2,966,300
Protect in Fee W/O State PILT Liability	\$0	\$0	\$0	\$0	\$0	\$0	\$0	\$0	\$0	\$0
Protect in Easement	\$0	\$0	\$0	\$659,000	\$0	\$0	\$0	\$0	\$0	\$659,000
Enhance	\$0	\$0	\$2,013,300	\$2,073,700	\$0	\$0	\$0	\$0	\$2,013,300	\$2,073,700
Total	\$0	\$0	\$5,833,000	\$5,790,800	\$0	\$0	\$0	\$0	\$5,833,000	\$5,790,800

Table 3. Acres within each Ecological Section

Type	Metro Urban (original)	Metro Urban (final)	ForestPrairie (original)	Forest Prairie (final)	SE Forest (original)	SE Forest (final)	Prairie (original)	Prairie (final)	N Forest (original)	N Forest (final)	Total (original)	Total (final)
Restore	0	51	80	146	0	0	1,089	14	0	0	1,169	211
Protect in Fee with State PILT Liability	0	0	365	120	0	0	640	1,123	0	0	1,005	1,243
Protect in Fee W/O State PILT Liability	0	0	0	0	0	0	0	0	0	0	0	0
Protect in Easement	0	0	0	0	0	34	0	300	0	0	0	334
Enhance	10	283	9,027	8,205	100	401	10,932	12,920	94	1,014	20,163	22,823
Total	10	334	9,472	8,471	100	435	12,661	14,357	94	1,014	22,337	24,611

Table 4. Total Requested Funding within each Ecological Section

Type	Metro Urban (original)	Metro Urban (final)	ForestPrairie (original)	Forest Prairie (final)	SE Forest (original)	SE Forest (final)	Prairie (original)	Prairie (final)	N Forest (original)	N Forest (final)	Total (original)	Total (final)
Restore	\$0	\$60,900	\$19,300	\$7,300	\$0	\$0	\$605,500	\$23,600	\$0	\$0	\$624,800	\$91,800
Protect in Fee with State PILT Liability	\$0	\$0	\$801,600	\$129,300	\$0	\$0	\$2,393,300	\$2,837,000	\$0	\$0	\$3,194,900	\$2,966,300
Protect in Fee W/O State PILT Liability	\$0	\$0	\$0	\$0	\$0	\$0	\$0	\$0	\$0	\$0	\$0	\$0
Protect in Easement	\$0	\$0	\$0	\$0	\$0	\$39,000	\$0	\$620,000	\$0	\$0	\$0	\$659,000
Enhance	\$11,300	\$86,800	\$422,200	\$616,100	\$120,000	\$195,500	\$1,399,500	\$1,071,900	\$60,300	\$103,400	\$2,013,300	\$2,073,700
Total	\$11,300	\$147,700	\$1,243,100	\$752,700	\$120,000	\$234,500	\$4,398,300	\$4,552,500	\$60,300	\$103,400	\$5,833,000	\$5,790,800

Target Lake/Stream/River Feet or Miles (original)

0

Target Lake/Stream/River Feet or Miles (final)

0

Explain the success/shortage of acre goals:

Not Listed

Parcel List

Section 1 - Restore / Enhance Parcel List

Becker

Name	TRDS	Acres	Total Cost	Existing Protection?	Description
Cuba Wma	14043227	25	\$2,874	Yes	Woody removal
Long Lake AMA	13941229	2	\$101	Yes	Rxburn
Ogema Springs WMA	14141206	3	\$1,596	Yes	Conversion
Spring Creek WMA	14242202	855	\$42,993	Yes	Rxburn
Teiken-dalve WMA	14241234	14	\$7,584	Yes	Conversion

Becker

Name	TRDS	Acres	Total Cost	Existing Protection?	Description
Highland Grove WMA	13940223	23	\$1,157	Yes	woody removal

Beltrami

Name	TRDS	Acres	Total Cost	Existing Protection?	Description
Henry O. Bjoring WMA	14734206	27	\$1,358	Yes	prescribed burn
Red Lake WMA	15836208	84	\$4,224	Yes	woody removal
Red Lake WMA	15836208	221	\$11,113	Yes	woody removal
Red Lake WMA	15836208	459	\$23,079	Yes	prescribed burn
Willow Run WMA	15538206	146	\$7,341	Yes	prescribed burn

Big Stone

Name	TRDS	Acres	Total Cost	Existing Protection?	Description
Prairie WMA	12246236	181	\$3,200	Yes	Woody removal
Victory WMA	12245231	189	\$3,991	Yes	Woody removal

Blue Earth

Name	TRDS	Acres	Total Cost	Existing Protection?	Description
Ida Lake AMA	10528212	33	\$19,957	Yes	Conversion

Brown

Name	TRDS	Acres	Total Cost	Existing Protection?	Description
Bashaw WMA	10834215	9	\$3,912	Yes	Seed
Cottonwood River Prairie SNA	10935233	49	\$5,590	Yes	Prescribed Burn
Cottonwood River Prairie SNA	10935233	173	\$22,360	Yes	Invasive Species Treatment - woody encroachment
Rosenau-Lambrecht WMA	11031217	60	\$14,368	Yes	Woody removal
Terri WMA	10834215	60	\$7,983	Yes	Woody removal

Chippewa

Name	TRDS	Acres	Total Cost	Existing Protection?	Description
Gneiss Outcrops SNA	11539211	9	\$14,907	Yes	Invasive Species Treatment - woody encroachment

Clay

Name	TRDS	Acres	Total Cost	Existing Protection?	Description
Agassiz/Nelson WMA	14245225	120	\$6,034	Yes	woody removal
Barnesville WMA	13744206	75	\$15,966	Yes	Seed
Blanket Flower Prairie SNA	13744214	13	\$2,500	Yes	Invasive Species Treatment - woody encroachment
Blanket Flower Prairie SNA	13744214	114	\$9,900	Yes	Prescribed Burn
Clay County WMA	13845222	60	\$3,017	Yes	woody removal
Clay County WMA	13845222	468	\$23,533	Yes	prescribed burn
Cromwell	14045201	270	\$13,576	Yes	woody removal
Cromwell WMA	14045201	20	\$1,006	Yes	woody removal
Cromwell WMA	14045201	287	\$3,193	Yes	Woody removal
Felton Prairie SNA	14145205	67	\$2,484	Yes	Invasive Species Treatment - Herbaceous
Felton Prairie SNA	14145205	226	\$10,559	Yes	Invasive Species Treatment - woody encroachment
Felton Prairie SNA	14145205	416	\$11,200	Yes	Prescribed Burn
Flowing WMA	14146236	141	\$15,966	Yes	seed
Gruhl WMA	14044222	80	\$4,022	Yes	woody removal
Gruhl WMA	14045232	304	\$15,287	Yes	woody removal
Highland Grove WMA	14044227	60	\$3,991	Yes	Woody removal
Jeral WMA	14045205	75	\$3,800	Yes	woody removal
Skree WMA	13845224	7	\$1,118	Yes	Woody removal
Strand Prairie Bank	14244230	162	\$9,938	Yes	Prescribed Burn
Ulen WMA	14245236	90	\$15,966	Yes	Woody removal

Cottonwood

Name	TRDS	Acres	Total Cost	Existing Protection?	Description
Rock Ridge Prairie SNA	10735205	28	\$4,348	Yes	Prescribed Burn

Dakota

Name	TRDS	Acres	Total Cost	Existing Protection?	Description
Hastings Sand Coulee SNA	11417211	2	\$1,863	Yes	Invasive Species Treatment - Herbaceous

Dodge

Name	TRDS	Acres	Total Cost	Existing Protection?	Description
Hythecker Prairie SNA	10718231	18	\$4,969	Yes	Prescribed Burn

Douglas

Name	TRDS	Acres	Total Cost	Existing Protection?	Description
Lund 21 Prairie Bank	13040221	12	\$4,348	Yes	Prescribed Burn

Faribault

Name	TRDS	Acres	Total Cost	Existing Protection?	Description
Blue Earth River AMA	10428227	73	\$8,781	Yes	Woody removal

Fillmore

Name	TRDS	Acres	Total Cost	Existing Protection?	Description
Beaver Creek WMA	10113221	40	\$10,377	Yes	Conversion
Pin Oak Prairie SNA	10412224	13	\$5,590	Yes	Prescribed Burn

Goodhue

Name	TRDS	Acres	Total Cost	Existing Protection?	Description
Hoffman WMA	11215207	54	\$21,553	Yes	Woody removal
Spring Creek Prairie SNA	11315234	4	\$3,106	Yes	Invasive Species Treatment - woody encroachment
Warsaw 7-1 Prairie Bank	11118207	21	\$6,211	Yes	Prescribed Burn

Hennepin

Name	TRDS	Acres	Total Cost	Existing Protection?	Description
Robina WMA	11824208	10	\$9,020	Yes	Conversion

Houston

Name	TRDS	Acres	Total Cost	Existing Protection?	Description
Mound Prairie SNA	10405233	28	\$5,590	Yes	Prescribed Burn
State Forest - Vinegar Ridge Unit	10407227	85	\$149,065	Yes	Invasive Species Treatment - woody encroachment

Jackson

Name	TRDS	Acres	Total Cost	Existing Protection?	Description
Petersburg 26 Prairie Bank	10134226	2	\$6,211	Yes	Prairie Restoration
Petersburg 26 Prairie Bank	10134226	12	\$3,727	Yes	Invasive Species Treatment - Herbaceous

Kanabec

Name	TRDS	Acres	Total Cost	Existing Protection?	Description
Ann Lake WMA	04024230	72	\$34,485	Yes	Woody removal
Dalbo WMA	03725204	106	\$16,764	Yes	Woody removal

Kandiyohi

Name	TRDS	Acres	Total Cost	Existing Protection?	Description
Dietrich Lange WMA	12133229	28	\$7,982	Yes	Woody removal
Norway Lake 5 Prairie Bank	12236205	17	\$7,081	Yes	Invasive Species Treatment - woody encroachment
Oleander WMA	12236216	6	\$1,596	Yes	Woody removal
Sunburg WMA	12236231	14	\$5,269	Yes	Burn

Kittson

Name	TRDS	Acres	Total Cost	Existing Protection?	Description
Beaches Lake WMA	16145216	60	\$21,233	Yes	Conversion
Beaches Lake WMA	16245219	1,790	\$90,000	Yes	prescribed burn
Beaches Lake WMA	16245229	474	\$58,113	Yes	Woody removal
Caribou WMA	16346203	351	\$37,359	Yes	Woody removal
Skull Lake WMA	16347210	118	\$5,933	Yes	prescribed burn
Twin Lakes WMA	15945210	98	\$51,089	Yes	Woody removal
Twin Lakes WMA	16045236	19	\$7,344	Yes	Woody removal

Lac qui Parle

Name	TRDS	Acres	Total Cost	Existing Protection?	Description
Lac qui Parle WMA	11842205	109	\$3,991	Yes	Woody removal
Lac qui Parle WMA	12044218	28	\$3,991	Yes	Woody removal
Walter WMA	11946235	142	\$3,193	Yes	Woody removal

Lac Qui Parle

Name	TRDS	Acres	Total Cost	Existing Protection?	Description
Baxter WMA	11742205	28	\$4,084	Yes	Woody removal

LeSueur

Name	TRDS	Acres	Total Cost	Existing Protection?	Description
Earl Swain WMA	10924222	20	\$6,287	Yes	Woody removal
Kasota Prairie SNA	10926207	18	\$4,348	Yes	Prescribed Burn

Lincoln

Name	TRDS	Acres	Total Cost	Existing Protection?	Description
Coot WMA	11145224	12	\$2,050	Yes	Seed
Richard J. Dorer WMA	11346225	57	\$19,048	Yes	Woody removal
Salix WMA	11144205	67	\$31,931	Yes	Woody removal
Stay Lake AMA	11144229	3	\$432	Yes	Seed

Lyon

Name	TRDS	Acres	Total Cost	Existing Protection?	Description
Amiret WMA	11040204	105	\$14,468	Yes	Woody removal
Brakke WMA	11040202	84	\$16,205	Yes	Woody removal
Clifton WMA	11140207	26	\$1,987	Yes	Woody removal
Coon Creek WMA	11043218	14	\$2,393	Yes	Seed
Custer 15 Prairie Bank	10941215	7	\$9,938	Yes	Prairie Restoration
Custer 15 Prairie Bank	10941215	32	\$21,118	Yes	Invasive Species Treatment - woody encroachment
Custer 15 Prairie Bank	10941215	63	\$8,074	Yes	Prescribed Burn
Gabriel Anderson WMA	11340206	18	\$7,185	Yes	Woody removal
Glynn Prairie SNA	10940207	5	\$7,453	Yes	Prairie Restoration
Rolling Hills WMA	11140206	32	\$6,387	Yes	Woody removal
Rooster Flats WMA	11140232	42	\$10,521	Yes	Woody removal
Shoakatan WMA	11146204	450	\$15,966	Yes	Woody removal

Mahnomen

Name	TRDS	Acres	Total Cost	Existing Protection?	Description
Bejou WMA	14642228	13	\$654	Yes	overseeding
Bejou WMA	14642229	8	\$402	Yes	Rxburn
Gregory WMA	14641233	2	\$101	Yes	overseeding
Island Lake WMA	14639201	12	\$604	Yes	Rxburn
Mahgre WMA	14641220	37	\$1,860	Yes	Rxburn
Rush Lake WMA	14541220	549	\$27,607	Yes	prescribed burn
Santwire WMA	14341205	914	\$45,960	Yes	Rxburn
Twin Lakes WMA	14639201	12	\$604	Yes	prairie conversion
Vanose WMA	14641236	2	\$101	Yes	overseeding
Waubun WMA	14342233	600	\$30,169	Yes	prescribed burn
Waubun WMA	14342235	2	\$101	Yes	overseeding

Marshal

Name	TRDS	Acres	Total Cost	Existing Protection?	Description
Cedar II WMA	15742229	50	\$2,515	Yes	Rxburn
Moylan WMA	15640234	243	\$12,219	Yes	Rxburn

Marshall

Name	TRDS	Acres	Total Cost	Existing Protection?	Description
EckvoII WMA	15640221	14	\$704	Yes	miscellaneous enhancement
Elm Lake WMA	15541209	58	\$2,917	Yes	prescribed burn
Marsh Grove 36 Prairie Bank	15645236	327	\$11,180	Yes	Prescribed Burn
SEM WMA	15539229	77	\$3,872	Yes	prescribed burn
Sharp WMA	15540217	161	\$8,096	Yes	prescribed burn

McLeod

Name	TRDS	Acres	Total Cost	Existing Protection?	Description
Ras-Lynn	11630232	254	\$6,506	Yes	Woody removal

Mille Lacs

Name	TRDS	Acres	Total Cost	Existing Protection?	Description
Kunkel WMA	03627234	71	\$1,956	Yes	Woody removal

Morrison

Name	TRDS	Acres	Total Cost	Existing Protection?	Description
McDougall WMA	03932220	90	\$26,341	Yes	seed
Rice Area Sportsmens Club WMA	03931213	19	\$11,096	Yes	Conversion

Mower

Name	TRDS	Acres	Total Cost	Existing Protection?	Description
Cartney WMA	10114205	5	\$1,844	Yes	Woody removal
Cartney WMA	10114205	97	\$3,353	Yes	Woody removal
Cartney WMA	10114205	228	\$14,767	Yes	Woody removal

Murray

Name	TRDS	Acres	Total Cost	Existing Protection?	Description
Buttermilk Run AMA	10840233	15	\$5,987	Yes	Conversion
Holly 17 Prairie Bank	10839217	14	\$4,348	Yes	Prescribed Burn

Nobles

Name	TRDS	Acres	Total Cost	Existing Protection?	Description
Compass Prairie SNA	10141203	9	\$4,348	Yes	Prescribed Burn
John Erickson WMA	10140215	9	\$1,100	Yes	Seed
Lake Bella WMA	10140234	40	\$4,696	Yes	Seed

Norman

Name	TRDS	Acres	Total Cost	Existing Protection?	Description
Agassiz-Olson	14645221	71	\$5,743	Yes	Woody removal
Dalby WMA	14345211	80	\$4,022	Yes	Rxburn
Dalby WMA	14345215	40	\$2,012	Yes	prescribed burn
Marcoux WMA	14345223	290	\$14,582	Yes	prescribed burn
Mo cassin WMA	14343223	40	\$2,012	Yes	Rxburn
Neal WMA	14344218	40	\$2,000	Yes	inter-seeding
Neal WMA	14344218	476	\$23,934	Yes	prescribed burn
Neal WMA	14344219	65	\$5,782	Yes	Woody removal
Neal WMA Test	14344218	40	\$2,012	Yes	inter-seeding
Prairie Smoke Dunes SNA	14644217	617	\$11,180	Yes	Prescribed Burn
Ranum	14643206	35	\$1,760	Yes	overseeding
Ranum WMA	14643206	3	\$151	Yes	prescribed burn
Ranum WMA	14643206	25	\$12,373	Yes	Conversion
Ranum WMA	14643206	40	\$2,012	Yes	prescribed burn
Ranum WMA	14643206	40	\$20,954	Yes	Conversion
Rockwell WMA	14345203	156	\$7,844	Yes	prescribed burn
Sandpiper Prairie SNA	14445233	41	\$2,484	Yes	Invasive Species Treatment - Herbaceous
Sandpiper Prairie SNA	14445233	88	\$7,453	Yes	Prescribed Burn
Syre WMA	14344227	155	\$7,795	Yes	prescribed burn
Twin Valley WMA	14344230	66	\$5,874	Yes	Woody removal
Vangness WMA	14344203	292	\$14,683	Yes	Rxburn
Vangness WMA	14344203	6	\$301	Yes	prescribed burn
Vangness WMA	14344203	22	\$1,958	Yes	Woody removal
Vangness WMA	14344203	39	\$1,197	Yes	Conversion
Vangness WMA	14344211	68	\$3,420	Yes	prescribed burn

Olmsted

Name	TRDS	Acres	Total Cost	Existing Protection?	Description
Oronoco Prairie SNA	10814222	17	\$4,348	Yes	Prescribed Burn

Ottertail

Name	TRDS	Acres	Total Cost	Existing Protection?	Description
Nidaros 21 Prairie Bank	13239221	1	\$1,242	Yes	Invasive Species Treatment - Herbaceous
Nidaros 21 Prairie Bank	13239221	23	\$3,727	Yes	Prescribed Burn
Wallace Prairie Bank	13140235	1	\$3,727	Yes	Invasive Species Treatment - Herbaceous
Wallace Prairie Bank	13140235	41	\$3,727	Yes	Prescribed Burn

Otter Tail

Name	TRDS	Acres	Total Cost	Existing Protection?	Description
Doran WMA	13144220	300	\$6,387	Yes	woody removal
Hi-View WMA	13243225	21	\$9,579	Yes	Woody removal
Orwell WMA	13244225	21	\$2,953	Yes	Woody removal
Orwell WMA	13244236	43	\$2,162	Yes	woody removal

Pennington

Name	TRDS	Acres	Total Cost	Existing Protection?	Description
Higinbotham WMA	15244210	185	\$9,302	Yes	prescribed burn
Hubbel Pond WMA	15245218	40	\$2,012	Yes	prescribed burn
Jacksnipe WMA	15342228	51	\$2,565	Yes	Rxburn
Oriniack WMA	15241218	34	\$1,709	Yes	prescribed burn
Pembina Trail WMA	15245206	146	\$7,341	Yes	grassland conversion
Pembina Trail WMA	15245207	26	\$1,307	Yes	woody removal
Pembina Trail WMA	15445228	20	\$1,006	Yes	woody removal
Pembina WMA	15245218	1	\$50	Yes	overseeding
Pembina WMA	15345216	564	\$28,360	Yes	Rxburn

Polk

Name	TRDS	Acres	Total Cost	Existing Protection?	Description
Burnham Creek WMA	14845212	80	\$4,022	Yes	prescribed burn
Burnham WMA	14845224	3	\$151	Yes	Rxburn
Chicog WMA	14845221	3	\$151	Yes	woody removal
Chicog WMA	14845228	3	\$151	Yes	woody removal
Chicog WMA	14845228	250	\$12,571	Yes	Rxburn
Chicog WMA	14845233	9	\$453	Yes	woody removal
Chicog WMA	14845233	40	\$2,012	Yes	woody removal
Dalea WMA	14943203	60	\$3,017	Yes	prescribed burn
Dugdale WMA	14844205	400	\$20,114	Yes	Rxburn
Enerson WMA	14940219	8	\$402	Yes	woody removal
Godfrey WMA	14844219	4	\$202	Yes	prescribed burn
Kertsonville WMA	14945216	18	\$905	Yes	prescribed burn
Liberty WMA	14745216	3	\$151	Yes	woody removal
Liberty WMA	14745216	41	\$2,062	Yes	prescribed burn
Liberty WMA	14745216	71	\$3,570	Yes	prescribed burn
Maple Meadows	14844216	5	\$251	Yes	woody removal
Maple Meadows WMA	14844215	4	\$202	Yes	woody removal
Maple Meadows WMA	14844215	8	\$402	Yes	prescribed burn
Maple Meadows WMA	14844222	52	\$2,614	Yes	prescribed burn
Mentor Prairie WMA	14943216	1	\$50	Yes	woody removal
Mentor Prairie WMA	14943216	2	\$101	Yes	prescribed burn
Mentor Prairie WMA	14943216	2	\$101	Yes	prescribed burn
Mentor Prairie WMA	14943216	10	\$503	Yes	prescribed burn
Mentor Prairie WMA	14943216	48	\$2,414	Yes	prescribed burn
Onstad WMA	14844231	2	\$101	Yes	woody removal
Onstad WMA	14845236	8	\$402	Yes	woody removal
Pembina Trail Preserve SNA	14845203	34	\$3,727	Yes	Prescribed Burn
Pembina Trail WMA	15246212	1	\$50	Yes	woody removal
Pembina Trail WMA	15246212	1	\$50	Yes	woody removal
Pembina Trail WMA	15346214	20	\$1,006	Yes	prescribed burn
Polk WMA	14942214	12	\$604	Yes	prescribed burn
Polk WMA	14942224	12	\$604	Yes	prescribed burn
Santwire WMA	14943217	50	\$2,515	Yes	prescribed burn
Shypoke WMA	14844207	368	\$18,505	Yes	prescribed burn
Stipa WMA	15045211	22	\$1,107	Yes	prescribed burn
Thorsen Prairie WMA	14845208	79	\$3,973	Yes	Rxburn
Thorson WMA	14845204	2	\$101	Yes	woody removal
Thorson WMA	14845208	135	\$6,789	Yes	prescribed burn
Tilden WMA	14944225	30	\$1,509	Yes	prescribed burn
Tilden WMA	14944236	35	\$1,760	Yes	prescribed burn
Timberdoodle WMA	14942201	36	\$1,810	Yes	prescribed burn
Trail WMA	14845213	64	\$3,218	Yes	prescribed burn
Tympanuchus WMA	14945228	86	\$4,325	Yes	woody removal
Tympanuchus WMA	14945228	291	\$14,633	Yes	Rxburn
Tympanuchus WMA	14945233	1	\$50	Yes	woody removal
Tympanuchus WMA	14945233	406	\$20,416	Yes	prescribed burn

Red Lake

Name	TRDS	Acres	Total Cost	Existing Protection?	Description
Lake Pleasant 22 Prairie Bank	15044222	21	\$4,348	Yes	Prescribed Burn

Redwood

Name	TRDS	Acres	Total Cost	Existing Protection?	Description
Cedar Mountain SNA	11234214	89	\$31,054	Yes	Invasive Species Treatment - woody encroachment
Daubs Lake	11137204	18	\$5,907	Yes	Woody removal
Delhi WMA	11336225	4	\$1,557	Yes	Seed
Delhi WMA	11336225	40	\$6,387	Yes	Woody removal
Dutch Charley WMA	10936230	13	\$3,193	Yes	Seed
Faxvog WMA	11238221	25	\$5,987	Yes	Seed
Gora Prairie WMA	10937229	7	\$3,232	Yes	Seed
Klabunde WMA	11336225	17	\$9,579	Yes	Woody removal

Renville

Name	TRDS	Acres	Total Cost	Existing Protection?	Description
Beaver Falls WMA	11335224	40	\$9,579	Yes	Seed

Rock

Name	TRDS	Acres	Total Cost	Existing Protection?	Description
Rock River WMA	10245201	14	\$1,646	Yes	Seed

Sherburne

Name	TRDS	Acres	Total Cost	Existing Protection?	Description
Uncas Dunes SNA	03427221	17	\$4,348	Yes	Prescribed Burn
Uncas Dunes SNA	03427221	29	\$27,328	Yes	Invasive Species Treatment - woody encroachment

Swift

Name	TRDS	Acres	Total Cost	Existing Protection?	Description
Byrne Lake WMA	12241206	62	\$12,772	Yes	Woody removal
Hollerberg Lake WMA	12138214	101	\$1,118	Yes	Woody removal
Persen WMA	12042221	37	\$11,016	Yes	Woody removal

Todd

Name	TRDS	Acres	Total Cost	Existing Protection?	Description
Quistorff WMA	12735204	7	\$10,178	Yes	Conversion

Traverse

Name	TRDS	Acres	Total Cost	Existing Protection?	Description
Metz WMA	12549225	14	\$8,860	Yes	Woody removal

Wabasha

Name	TRDS	Acres	Total Cost	Existing Protection?	Description
Kellogg-Weaver Dunes SNA	10909208	200	\$6,211	Yes	Invasive Species Treatment - Herbaceous & Woody

Wadena

Name	TRDS	Acres	Total Cost	Existing Protection?	Description
North Germany WMA	13634223	2	\$100	Yes	woody removal

Washington

Name	TRDS	Acres	Total Cost	Existing Protection?	Description
Grey Cloud Dunes SNA	02721229	4	\$6,211	Yes	Prairie Restoration
Grey Cloud Dunes SNA	02721229	25	\$3,106	Yes	Invasive Species Treatment - Herbaceous
Grey Cloud Dunes SNA	02721229	78	\$10,559	Yes	Prescribed Burn
Lost Valley Prairie SNA	02720229	2	\$1,863	Yes	Invasive Species Treatment - Herbaceous & Woody
Lost Valley Prairie SNA	02720229	3	\$6,211	Yes	Prairie Restoration
Lost Valley Prairie SNA	02720229	13	\$16,149	Yes	Invasive Species Treatment - woody encroachment
Lost Valley Prairie SNA	02720229	44	\$48,447	Yes	Prairie Restoration

Wilkin

Name	TRDS	Acres	Total Cost	Existing Protection?	Description
Manston Marsh WMA	13546220	160	\$8,046	Yes	woody removal
Manston Marsh WMA	13546230	60	\$3,017	Yes	miscellaneous enhancement
Manston Marsh WMA	13547225	45	\$3,991	Yes	Seed

Winona

Name	TRDS	Acres	Total Cost	Existing Protection?	Description
Whitewater WMA	11824217	36	\$10,656	Yes	Conversion

Yellow Medicine

Name	TRDS	Acres	Total Cost	Existing Protection?	Description
Bohemian WMA	11446233	8	\$1,151	Yes	Seed
Christopherson WMA	11641214	12	\$7,156	Yes	Woody removal
Erie WMA	11443236	69	\$7,983	Yes	Woody removal
Minnesota Falls 10 Prairie Bank	11539210	20	\$8,696	Yes	Invasive Species Treatment - woody encroachment
Roy Lenzen WMA	11640214	1	\$144	Yes	Seed
Swedes Forest SNA	11438212	3	\$6,211	Yes	Prescribed Burn
Swedes Forest SNA	11438212	18	\$55,900	Yes	Invasive Species Treatment - woody encroachment

Section 2 - Protect Parcel List

Becker

Name	TRDS	Acres	OHF Cost	Existing Protection?	Hunting?	Fishing?	Description
Cuba 3	14043227	32	\$88,000		Full	Full	2 acres of riparian wetland and 30 acres of upland grass

Big Stone

Name	TRDS	Acres	OHF Cost	Existing Protection?	Hunting?	Fishing?	Description
Odessa 36-1	12145236	112	\$114,605	No	N		Native Prairie Bank easement

Cottonwood

Name	TRDS	Acres	OHF Cost	Existing Protection?	Hunting?	Fishing?	Description
Rock Ridge	10735214	160	\$778,000		Full	Full	
Talcot Lake	10538233	20	\$91,000		Full	Full	This 23.8-acre tract consists of about 4.2 acres of cropland and 19.6 acres of native pasture with a variety of spp. This tract contains over 2,000 of Clear Lake shoreline. Clear Lake has functioned in concert with the Talcot Lake waterfowl refuge t
Talcot Lake 13A	10538229	115	\$575,000		Full	Full	103 acres of former agricultural land and 12 acres of restorable wetland

Houston

Name	TRDS	Acres	OHF Cost	Existing Protection?	Hunting?	Fishing?	Description
Hokah 25-1	10405225	34	\$33,958	No	N		Native Prairie Bank easement

Lincoln

Name	TRDS	Acres	OHF Cost	Existing Protection?	Hunting?	Fishing?	Description
Lake Benton 19-1	10945218	134	\$277,782	No	N		Native Prairie Bank easement

Lyon

Name	TRDS	Acres	OHF Cost	Existing Protection?	Hunting?	Fishing?	Description
Coon Creek 6-6C	11043207	56	\$75,425		Full	Full	51 acres of upland and 5 acres of emergent wetland

Polk

Name	TRDS	Acres	OHF Cost	Existing Protection?	Hunting?	Fishing?	Description
Pembina	15246214	120	\$114,000		Full	Full	Will round out public ownership in an area with little public land

Redwood

Name	TRDS	Acres	OHF Cost	Existing Protection?	Hunting?	Fishing?	Description
Cedar Rock	11336203	389	\$446,151		Full	Full	This property includes a large block of native prairie, 7200 feet of frontage on the Minnesota River, numerous rock outcrops, basswood maple forest, bottomland hardwood forest, and access to a small shallow lake
Swedes Forest 27-1	11437227	65	\$111,938	No	N		Native Prairie Bank easement

Stearns

Name	TRDS	Acres	OHF Cost	Existing Protection?	Hunting?	Fishing?	Description
North Fork	12435223	100	\$203,000		Full	Full	

Swift

Name	TRDS	Acres	OHF Cost	Existing Protection?	Hunting?	Fishing?	Description
Camp Kerk 20	12238225	40	\$75,000		Full	Full	25 acres of riparian wetland and 15 acres of brush/grass
Camp Kerk 23	12238225	41	\$81,000		Full	Full	30 acres of riparian wetland and 11 acres of shrub/woodland
Camp Kerk 24	12238225	10	\$15,000		Full	Full	10 acres of riparian wetland

Yellow Medicine

Name	TRDS	Acres	OHF Cost	Existing Protection?	Hunting?	Fishing?	Description
Mound Spring SNA	11546229	160	\$188,320	No	Y		Addition to Mound Spring SNA

Section 2a - Protect Parcel with Bldgs

No parcels with an activity type protect and has buildings.

Section 3 - Other Parcel Activity

No parcels with an other activity type.

Completed Parcel: Agassiz/Nelson WMA

# of Total Acres:	120
County:	Clay
Township:	142
Range:	45
Direction:	2
Section:	25
# of Acres: Wetlands/Upland:	
# of Acres: Forest:	
# of Acres: Prairie/Grassland:	120
Amount of Shoreline:	
Name of Adjacent Body of Water (if applicable):	
Has there been signage erected at the site:	
Total cost of Restoration/Enhancement:	\$6,034

Completed Parcel: Agassiz-Olson

# of Total Acres:	71
County:	Norman
Township:	146
Range:	45
Direction:	2
Section:	21
# of Acres: Wetlands/Upland:	
# of Acres: Forest:	
# of Acres: Prairie/Grassland:	71
Amount of Shoreline:	
Name of Adjacent Body of Water (if applicable):	
Has there been signage erected at the site:	
Total cost of Restoration/Enhancement:	\$5,743

Completed Parcel: Amiret WMA

# of Total Acres:	105
County:	Lyon
Township:	110
Range:	40
Direction:	2
Section:	04
# of Acres: Wetlands/Upland:	
# of Acres: Forest:	
# of Acres: Prairie/Grassland:	105
Amount of Shoreline:	
Name of Adjacent Body of Water (if applicable):	
Has there been signage erected at the site:	
Total cost of Restoration/Enhancement:	\$14,468

Completed Parcel: Ann Lake WMA

# of Total Acres:	72
County:	Kanabec
Township:	040
Range:	24
Direction:	2
Section:	30
# of Acres: Wetlands/Upland:	
# of Acres: Forest:	
# of Acres: Prairie/Grassland:	72
Amount of Shoreline:	
Name of Adjacent Body of Water (if applicable):	
Has there been signage erected at the site:	
Total cost of Restoration/Enhancement:	\$34,485

Completed Parcel: Barnesville WMA

# of Total Acres:	75
County:	Clay
Township:	137
Range:	44
Direction:	2
Section:	06
# of Acres: Wetlands/Upland:	
# of Acres: Forest:	
# of Acres: Prairie/Grassland:	75
Amount of Shoreline:	
Name of Adjacent Body of Water (if applicable):	
Has there been signage erected at the site:	
Total cost of Restoration/Enhancement:	\$15,966

Completed Parcel: Bashaw WMA

# of Total Acres:	9
County:	Brown
Township:	108
Range:	34
Direction:	2
Section:	15
# of Acres: Wetlands/Upland:	
# of Acres: Forest:	
# of Acres: Prairie/Grassland:	9
Amount of Shoreline:	
Name of Adjacent Body of Water (if applicable):	
Has there been signage erected at the site:	
Total cost of Restoration/Enhancement:	\$3,912

Completed Parcel: Baxter WMA

# of Total Acres:	28
County:	Lac Qui Parle
Township:	117
Range:	42
Direction:	2
Section:	05
# of Acres: Wetlands/Upland:	
# of Acres: Forest:	
# of Acres: Prairie/Grassland:	28
Amount of Shoreline:	
Name of Adjacent Body of Water (if applicable):	
Has there been signage erected at the site:	
Total cost of Restoration/Enhancement:	\$4,084

Completed Parcel: Beaches Lake WMA

# of Total Acres:	60
County:	Kittson
Township:	161
Range:	45
Direction:	2
Section:	16
# of Acres: Wetlands/Upland:	
# of Acres: Forest:	
# of Acres: Prairie/Grassland:	60
Amount of Shoreline:	
Name of Adjacent Body of Water (if applicable):	
Has there been signage erected at the site:	
Total cost of Restoration/Enhancement:	\$21,233

Completed Parcel: Beaches Lake WMA

# of Total Acres:	474
County:	Kittson
Township:	162
Range:	45
Direction:	2
Section:	29
# of Acres: Wetlands/Upland:	
# of Acres: Forest:	
# of Acres: Prairie/Grassland:	474
Amount of Shoreline:	
Name of Adjacent Body of Water (if applicable):	
Has there been signage erected at the site:	
Total cost of Restoration/Enhancement:	\$58,113

Completed Parcel: Beaches Lake WMA

# of Total Acres:	1790
County:	Kittson
Township:	162
Range:	45
Direction:	2
Section:	19
# of Acres: Wetlands/Upland:	
# of Acres: Forest:	
# of Acres: Prairie/Grassland:	1790
Amount of Shoreline:	
Name of Adjacent Body of Water (if applicable):	
Has there been signage erected at the site:	
Total cost of Restoration/Enhancement:	\$90,008

Completed Parcel: Beaver Creek WMA

# of Total Acres:	40
County:	Fillmore
Township:	101
Range:	13
Direction:	2
Section:	21
# of Acres: Wetlands/Upland:	
# of Acres: Forest:	
# of Acres: Prairie/Grassland:	40
Amount of Shoreline:	
Name of Adjacent Body of Water (if applicable):	
Has there been signage erected at the site:	
Total cost of Restoration/Enhancement:	\$10,377

Completed Parcel: Beaver Falls WMA

# of Total Acres:	40
County:	Renville
Township:	113
Range:	35
Direction:	2
Section:	24
# of Acres: Wetlands/Upland:	
# of Acres: Forest:	
# of Acres: Prairie/Grassland:	40
Amount of Shoreline:	
Name of Adjacent Body of Water (if applicable):	
Has there been signage erected at the site:	
Total cost of Restoration/Enhancement:	\$9,579

Completed Parcel: Bejou WMA

# of Total Acres:	13
County:	Mahnomen
Township:	146
Range:	42
Direction:	2
Section:	28
# of Acres: Wetlands/Upland:	
# of Acres: Forest:	
# of Acres: Prairie/Grassland:	13
Amount of Shoreline:	
Name of Adjacent Body of Water (if applicable):	
Has there been signage erected at the site:	
Total cost of Restoration/Enhancement:	\$654

Completed Parcel: Bejou WMA

# of Total Acres:	8
County:	Mahnomen
Township:	146
Range:	42
Direction:	2
Section:	29
# of Acres: Wetlands/Upland:	
# of Acres: Forest:	
# of Acres: Prairie/Grassland:	8
Amount of Shoreline:	
Name of Adjacent Body of Water (if applicable):	
Has there been signage erected at the site:	
Total cost of Restoration/Enhancement:	\$402

Completed Parcel: Blanket Flower Prairie SNA

# of Total Acres:	114
County:	Clay
Township:	137
Range:	44
Direction:	2
Section:	14
# of Acres: Wetlands/Upland:	
# of Acres: Forest:	
# of Acres: Prairie/Grassland:	114
Amount of Shoreline:	
Name of Adjacent Body of Water (if applicable):	
Has there been signage erected at the site:	
Total cost of Restoration/Enhancement:	\$9,900

Completed Parcel: Blanket Flower Prairie SNA

# of Total Acres:	13
County:	Clay
Township:	137
Range:	44
Direction:	2
Section:	14
# of Acres: Wetlands/Upland:	
# of Acres: Forest:	
# of Acres: Prairie/Grassland:	13
Amount of Shoreline:	
Name of Adjacent Body of Water (if applicable):	
Has there been signage erected at the site:	
Total cost of Restoration/Enhancement:	\$2,500

Completed Parcel: Blue Earth River AMA

# of Total Acres:	73
County:	Faribault
Township:	104
Range:	28
Direction:	2
Section:	27
# of Acres: Wetlands/Upland:	
# of Acres: Forest:	
# of Acres: Prairie/Grassland:	73
Amount of Shoreline:	
Name of Adjacent Body of Water (if applicable):	
Has there been signage erected at the site:	
Total cost of Restoration/Enhancement:	\$8,781

Completed Parcel: Bohemian WMA

# of Total Acres:	8
County:	Yellow Medicine
Township:	114
Range:	46
Direction:	2
Section:	33
# of Acres: Wetlands/Upland:	
# of Acres: Forest:	
# of Acres: Prairie/Grassland:	8
Amount of Shoreline:	
Name of Adjacent Body of Water (if applicable):	
Has there been signage erected at the site:	
Total cost of Restoration/Enhancement:	\$1,151

Completed Parcel: Brakke WMA

# of Total Acres:	84
County:	Lyon
Township:	110
Range:	40
Direction:	2
Section:	02
# of Acres: Wetlands/Upland:	
# of Acres: Forest:	
# of Acres: Prairie/Grassland:	84
Amount of Shoreline:	
Name of Adjacent Body of Water (if applicable):	
Has there been signage erected at the site:	
Total cost of Restoration/Enhancement:	\$16,205

Completed Parcel: Burnham Creek WMA

# of Total Acres:	80
County:	Polk
Township:	148
Range:	45
Direction:	2
Section:	12
# of Acres: Wetlands/Upland:	
# of Acres: Forest:	
# of Acres: Prairie/Grassland:	80
Amount of Shoreline:	
Name of Adjacent Body of Water (if applicable):	
Has there been signage erected at the site:	
Total cost of Restoration/Enhancement:	\$4,022

Completed Parcel: Burnham WMA

# of Total Acres:	3
County:	Polk
Township:	148
Range:	45
Direction:	2
Section:	24
# of Acres: Wetlands/Upland:	
# of Acres: Forest:	
# of Acres: Prairie/Grassland:	3
Amount of Shoreline:	
Name of Adjacent Body of Water (if applicable):	
Has there been signage erected at the site:	
Total cost of Restoration/Enhancement:	\$151

Completed Parcel: Buttermilk Run AMA

# of Total Acres:	15
County:	Murray
Township:	108
Range:	40
Direction:	2
Section:	33
# of Acres: Wetlands/Upland:	
# of Acres: Forest:	
# of Acres: Prairie/Grassland:	15
Amount of Shoreline:	
Name of Adjacent Body of Water (if applicable):	
Has there been signage erected at the site:	
Total cost of Restoration/Enhancement:	\$5,987

Completed Parcel: Byrne Lake WMA

# of Total Acres:	62
County:	Swift
Township:	122
Range:	41
Direction:	2
Section:	06
# of Acres: Wetlands/Upland:	
# of Acres: Forest:	
# of Acres: Prairie/Grassland:	62
Amount of Shoreline:	
Name of Adjacent Body of Water (if applicable):	
Has there been signage erected at the site:	
Total cost of Restoration/Enhancement:	\$12,772

Completed Parcel: Camp Kerk 20

# of Total Acres:	40
County:	Swift
Township:	122
Range:	38
Direction:	2
Section:	25
# of Acres: Wetlands/Upland:	30
# of Acres: Forest:	
# of Acres: Prairie/Grassland:	10
Amount of Shoreline:	
Name of Adjacent Body of Water (if applicable):	
Has there been signage erected at the site:	Yes
Annual Reporting Organization Name:	DNR
Annual Reporting Manager Name:	Pat Rivers
Annual Reporting Address:	500 Lafayette Road
Annual Reporting City:	St Paul
Annual Reporting State:	
Annual Reporting Zip:	55155
Annual Reporting Email:	pat.rivers@state.mn.us
Annual Reporting Phone:	651-259-5209
Purchase Date:	October 12, 2012
Acquisition Title:	
Purchase Price:	\$75,000
Appraised Value:	\$75,000
Professional Service Costs:	\$6,680
Assessed Value:	\$16,000
Total Project Cost:	\$75,000
Fees Received:	\$0
Donations:	\$0
Related Parties:	
Property Managed By:	DNR - Wildlife Management Area -
Name of the unit area or location government unit or land manager:	DNR Lac qui Parle Area Wildlife Office

Completed Parcel: Camp Kerk 23

# of Total Acres:	41
County:	Swift
Township:	122
Range:	38
Direction:	2
Section:	25
# of Acres: Wetlands/Upland:	30
# of Acres: Forest:	11
# of Acres: Prairie/Grassland:	
Amount of Shoreline:	850 (Linear Feet)
Name of Adjacent Body of Water (if applicable):	Chippewa River
Has there been signage erected at the site:	Yes
Annual Reporting Organization Name:	DNR
Annual Reporting Manager Name:	Pat Rivers
Annual Reporting Address:	500 Lafayette Road
Annual Reporting City:	St Paul
Annual Reporting State:	
Annual Reporting Zip:	55155
Annual Reporting Email:	pat.rivers@state.mn.us
Annual Reporting Phone:	651-259-5209
Purchase Date:	October 26, 2012
Acquisition Title:	
Purchase Price:	\$81,000
Appraised Value:	\$81,000
Professional Service Costs:	\$11,407
Assessed Value:	\$50,800
Total Project Cost:	\$81,000
Fees Received:	\$0
Donations:	\$0
Related Parties:	
Property Managed By:	DNR - Wildlife Management Area -
Name of the unit area or location government unit or land manager:	MN DNR Lac qui Parle Area Wildlife Office

Completed Parcel: Camp Kerk 24

# of Total Acres:	10
County:	Swift
Township:	122
Range:	38
Direction:	2
Section:	25
# of Acres: Wetlands/Upland:	10
# of Acres: Forest:	
# of Acres: Prairie/Grassland:	
Amount of Shoreline:	365 (Linear Feet)
Name of Adjacent Body of Water (if applicable):	Chippewa River
Has there been signage erected at the site:	Yes
Annual Reporting Organization Name:	DNR
Annual Reporting Manager Name:	Pat Rivers
Annual Reporting Address:	500 Lafayette Road
Annual Reporting City:	St Paul
Annual Reporting State:	
Annual Reporting Zip:	55155
Annual Reporting Email:	pat.rivers@state.mn.us
Annual Reporting Phone:	651-259-5209
Purchase Date:	October 30, 2012
Acquisition Title:	
Purchase Price:	\$15,000
Appraised Value:	\$15,000
Professional Service Costs:	\$7,252
Assessed Value:	\$8,000
Total Project Cost:	\$15,000
Fees Received:	\$0
Donations:	\$0
Related Parties:	
Property Managed By:	DNR - Wildlife Management Area -
Name of the unit area or location government unit or land manager:	DNR Lac qui Parle Wildlife Area Office

Completed Parcel: Caribou WMA

# of Total Acres:	351
County:	Kittson
Township:	163
Range:	46
Direction:	2
Section:	03
# of Acres: Wetlands/Upland:	
# of Acres: Forest:	
# of Acres: Prairie/Grassland:	351
Amount of Shoreline:	
Name of Adjacent Body of Water (if applicable):	
Has there been signage erected at the site:	
Total cost of Restoration/Enhancement:	\$37,359

Completed Parcel: Cartney WMA

# of Total Acres:	97
County:	Mower
Township:	101
Range:	14
Direction:	2
Section:	05
# of Acres: Wetlands/Upland:	
# of Acres: Forest:	
# of Acres: Prairie/Grassland:	97
Amount of Shoreline:	
Name of Adjacent Body of Water (if applicable):	
Has there been signage erected at the site:	
Total cost of Restoration/Enhancement:	\$3,353

Completed Parcel: Cartney WMA

# of Total Acres:	228
County:	Mower
Township:	101
Range:	14
Direction:	2
Section:	05
# of Acres: Wetlands/Upland:	
# of Acres: Forest:	
# of Acres: Prairie/Grassland:	228
Amount of Shoreline:	
Name of Adjacent Body of Water (if applicable):	
Has there been signage erected at the site:	
Total cost of Restoration/Enhancement:	\$14,767

Completed Parcel: Cartney WMA

# of Total Acres:	5
County:	Mower
Township:	101
Range:	14
Direction:	2
Section:	05
# of Acres: Wetlands/Upland:	
# of Acres: Forest:	
# of Acres: Prairie/Grassland:	5
Amount of Shoreline:	
Name of Adjacent Body of Water (if applicable):	
Has there been signage erected at the site:	
Total cost of Restoration/Enhancement:	\$1,844

Completed Parcel: Cedar II WMA

# of Total Acres:	50
County:	Marshal
Township:	157
Range:	42
Direction:	2
Section:	29
# of Acres: Wetlands/Upland:	
# of Acres: Forest:	
# of Acres: Prairie/Grassland:	50
Amount of Shoreline:	
Name of Adjacent Body of Water (if applicable):	
Has there been signage erected at the site:	
Total cost of Restoration/Enhancement:	\$2,515

Completed Parcel: Cedar Mountain SNA

# of Total Acres:	89
County:	Redwood
Township:	112
Range:	34
Direction:	2
Section:	14
# of Acres: Wetlands/Upland:	
# of Acres: Forest:	
# of Acres: Prairie/Grassland:	89
Amount of Shoreline:	
Name of Adjacent Body of Water (if applicable):	
Has there been signage erected at the site:	
Total cost of Restoration/Enhancement:	\$31,054

Completed Parcel: Cedar Rock

# of Total Acres:	389
County:	Redwood
Township:	113
Range:	36
Direction:	2
Section:	03
# of Acres: Wetlands/Upland:	
# of Acres: Forest:	190
# of Acres: Prairie/Grassland:	199
Amount of Shoreline:	7200 (Linear Feet)
Name of Adjacent Body of Water (if applicable):	Minnesota River
Has there been signage erected at the site:	Yes
Annual Reporting Organization Name:	DNR
Annual Reporting Manager Name:	Mike Tenney
Annual Reporting Address:	500 Lafayette Road
Annual Reporting City:	St Paul
Annual Reporting State:	
Annual Reporting Zip:	55155
Annual Reporting Email:	michael.tenney@state.mn.us
Annual Reporting Phone:	651-259-5230
Purchase Date:	December 28, 2012
Acquisition Title:	
Purchase Price:	\$446,151
Appraised Value:	\$1,100,000
Professional Service Costs:	\$6,678
Assessed Value:	\$371,700
Total Project Cost:	\$948,278
Fees Received:	\$0
Donations:	\$100,000
Related Parties:	
Property Managed By:	-
Name of the unit area or location government unit or land manager:	

Completed Parcel: Chicog WMA

# of Total Acres:	40
County:	Polk
Township:	148
Range:	45
Direction:	2
Section:	33
# of Acres: Wetlands/Upland:	
# of Acres: Forest:	
# of Acres: Prairie/Grassland:	40
Amount of Shoreline:	
Name of Adjacent Body of Water (if applicable):	
Has there been signage erected at the site:	
Total cost of Restoration/Enhancement:	\$2,012

Completed Parcel: Chicog WMA

# of Total Acres:	9
County:	Polk
Township:	148
Range:	45
Direction:	2
Section:	33
# of Acres: Wetlands/Upland:	
# of Acres: Forest:	
# of Acres: Prairie/Grassland:	9
Amount of Shoreline:	
Name of Adjacent Body of Water (if applicable):	
Has there been signage erected at the site:	
Total cost of Restoration/Enhancement:	\$453

Completed Parcel: Chicog WMA

# of Total Acres:	3
County:	Polk
Township:	148
Range:	45
Direction:	2
Section:	21
# of Acres: Wetlands/Upland:	
# of Acres: Forest:	
# of Acres: Prairie/Grassland:	3
Amount of Shoreline:	
Name of Adjacent Body of Water (if applicable):	
Has there been signage erected at the site:	
Total cost of Restoration/Enhancement:	\$151

Completed Parcel: Chicog WMA

# of Total Acres:	250
County:	Polk
Township:	148
Range:	45
Direction:	2
Section:	28
# of Acres: Wetlands/Upland:	
# of Acres: Forest:	
# of Acres: Prairie/Grassland:	250
Amount of Shoreline:	
Name of Adjacent Body of Water (if applicable):	
Has there been signage erected at the site:	
Total cost of Restoration/Enhancement:	\$12,571

Completed Parcel: Chicog WMA

# of Total Acres:	3
County:	Polk
Township:	148
Range:	45
Direction:	2
Section:	28
# of Acres: Wetlands/Upland:	
# of Acres: Forest:	
# of Acres: Prairie/Grassland:	3
Amount of Shoreline:	
Name of Adjacent Body of Water (if applicable):	
Has there been signage erected at the site:	
Total cost of Restoration/Enhancement:	\$151

Completed Parcel: Christopherson WMA

# of Total Acres:	12
County:	Yellow Medicine
Township:	116
Range:	41
Direction:	2
Section:	14
# of Acres: Wetlands/Upland:	
# of Acres: Forest:	
# of Acres: Prairie/Grassland:	12
Amount of Shoreline:	
Name of Adjacent Body of Water (if applicable):	
Has there been signage erected at the site:	
Total cost of Restoration/Enhancement:	\$7,156

Completed Parcel: Clay CountyWMA

# of Total Acres:	60
County:	Clay
Township:	138
Range:	45
Direction:	2
Section:	22
# of Acres: Wetlands/Upland:	
# of Acres: Forest:	
# of Acres: Prairie/Grassland:	60
Amount of Shoreline:	
Name of Adjacent Body of Water (if applicable):	
Has there been signage erected at the site:	
Total cost of Restoration/Enhancement:	\$3,017

Completed Parcel: Clay CountyWMA

# of Total Acres:	468
County:	Clay
Township:	138
Range:	45
Direction:	2
Section:	22
# of Acres: Wetlands/Upland:	
# of Acres: Forest:	
# of Acres: Prairie/Grassland:	468
Amount of Shoreline:	
Name of Adjacent Body of Water (if applicable):	
Has there been signage erected at the site:	
Total cost of Restoration/Enhancement:	\$23,533

Completed Parcel: Clifton WMA

# of Total Acres:	26
County:	Lyon
Township:	111
Range:	40
Direction:	2
Section:	07
# of Acres: Wetlands/Upland:	
# of Acres: Forest:	
# of Acres: Prairie/Grassland:	26
Amount of Shoreline:	
Name of Adjacent Body of Water (if applicable):	
Has there been signage erected at the site:	
Total cost of Restoration/Enhancement:	\$1,987

Completed Parcel: Compass Prairie SNA

# of Total Acres:	9
County:	Nobles
Township:	101
Range:	41
Direction:	2
Section:	03
# of Acres: Wetlands/Upland:	
# of Acres: Forest:	
# of Acres: Prairie/Grassland:	9
Amount of Shoreline:	
Name of Adjacent Body of Water (if applicable):	
Has there been signage erected at the site:	
Total cost of Restoration/Enhancement:	\$4,348

Completed Parcel: Coon Creek 6-6C

# of Total Acres:	56
County:	Lyon
Township:	110
Range:	43
Direction:	2
Section:	07
# of Acres: Wetlands/Upland:	51
# of Acres: Forest:	
# of Acres: Prairie/Grassland:	5
Amount of Shoreline:	
Name of Adjacent Body of Water (if applicable):	
Has there been signage erected at the site:	Yes
Annual Reporting Organization Name:	DNR
Annual Reporting Manager Name:	Pat Rivers
Annual Reporting Address:	500 Lafayette Road
Annual Reporting City:	St Paul
Annual Reporting State:	
Annual Reporting Zip:	55155
Annual Reporting Email:	pat.rivers@state.mn.us
Annual Reporting Phone:	651-259-5209
Purchase Date:	February 05, 2013
Acquisition Title:	
Purchase Price:	\$95,200
Appraised Value:	\$95,200
Professional Service Costs:	\$25,176
Assessed Value:	\$642,100
Total Project Cost:	\$95,200
Fees Received:	\$0
Donations:	\$0
Related Parties:	
Property Managed By:	DNR - Wildlife Management Area -
Name of the unit area or location government unit or land manager:	DNR Marshall Area Wildlife Office

Completed Parcel: Coon Creek WMA

# of Total Acres:	14
County:	Lyon
Township:	110
Range:	43
Direction:	2
Section:	18
# of Acres: Wetlands/Upland:	
# of Acres: Forest:	
# of Acres: Prairie/Grassland:	14
Amount of Shoreline:	
Name of Adjacent Body of Water (if applicable):	
Has there been signage erected at the site:	
Total cost of Restoration/Enhancement:	\$2,393

Completed Parcel: Coot WMA

# of Total Acres:	12
County:	Lincoln
Township:	111
Range:	45
Direction:	2
Section:	24
# of Acres: Wetlands/Upland:	
# of Acres: Forest:	
# of Acres: Prairie/Grassland:	12
Amount of Shoreline:	
Name of Adjacent Body of Water (if applicable):	
Has there been signage erected at the site:	
Total cost of Restoration/Enhancement:	\$2,050

Completed Parcel: Cottonwood River Prairie SNA

# of Total Acres:	173
County:	Brown
Township:	109
Range:	35
Direction:	2
Section:	33
# of Acres: Wetlands/Upland:	
# of Acres: Forest:	
# of Acres: Prairie/Grassland:	173
Amount of Shoreline:	
Name of Adjacent Body of Water (if applicable):	
Has there been signage erected at the site:	
Total cost of Restoration/Enhancement:	\$22,360

Completed Parcel: Cottonwood River Prairie SNA

# of Total Acres:	49
County:	Brown
Township:	109
Range:	35
Direction:	2
Section:	33
# of Acres: Wetlands/Upland:	
# of Acres: Forest:	
# of Acres: Prairie/Grassland:	49
Amount of Shoreline:	
Name of Adjacent Body of Water (if applicable):	
Has there been signage erected at the site:	
Total cost of Restoration/Enhancement:	\$5,590

Completed Parcel: Cromwell

# of Total Acres:	270
County:	Clay
Township:	140
Range:	45
Direction:	2
Section:	01
# of Acres: Wetlands/Upland:	
# of Acres: Forest:	
# of Acres: Prairie/Grassland:	270
Amount of Shoreline:	
Name of Adjacent Body of Water (if applicable):	
Has there been signage erected at the site:	
Total cost of Restoration/Enhancement:	\$13,576

Completed Parcel: Cromwell WMA

# of Total Acres:	20
County:	Clay
Township:	140
Range:	45
Direction:	2
Section:	01
# of Acres: Wetlands/Upland:	
# of Acres: Forest:	
# of Acres: Prairie/Grassland:	20
Amount of Shoreline:	
Name of Adjacent Body of Water (if applicable):	
Has there been signage erected at the site:	
Total cost of Restoration/Enhancement:	\$1,006

Completed Parcel: Cromwell WMA

# of Total Acres:	287
County:	Clay
Township:	140
Range:	45
Direction:	2
Section:	01
# of Acres: Wetlands/Upland:	
# of Acres: Forest:	
# of Acres: Prairie/Grassland:	287
Amount of Shoreline:	
Name of Adjacent Body of Water (if applicable):	
Has there been signage erected at the site:	
Total cost of Restoration/Enhancement:	\$3,193

Completed Parcel: Cuba 3

# of Total Acres:	32
County:	Becker
Township:	140
Range:	43
Direction:	2
Section:	27
# of Acres: Wetlands/Upland:	2
# of Acres: Forest:	
# of Acres: Prairie/Grassland:	30
Amount of Shoreline:	
Name of Adjacent Body of Water (if applicable):	
Has there been signage erected at the site:	Yes
Annual Reporting Organization Name:	DNR
Annual Reporting Manager Name:	Pat Rivers
Annual Reporting Address:	500 Lafayette Road
Annual Reporting City:	St Paul
Annual Reporting State:	
Annual Reporting Zip:	55155
Annual Reporting Email:	pat.rivers@state.mn.us
Annual Reporting Phone:	651-259-5209
Purchase Date:	November 18, 2012
Acquisition Title:	
Purchase Price:	\$88,000
Appraised Value:	\$88,000
Professional Service Costs:	\$8,990
Assessed Value:	\$125,400
Total Project Cost:	\$88,000
Fees Received:	\$0
Donations:	\$0
Related Parties:	
Property Managed By:	DNR - Wildlife Management Area -
Name of the unit area or location government unit or land manager:	MN DNR Detroit Lakes Area Wildlife Office

Completed Parcel: Cuba Wma

# of Total Acres:	25
County:	Becker
Township:	140
Range:	43
Direction:	2
Section:	27
# of Acres: Wetlands/Upland:	
# of Acres: Forest:	
# of Acres: Prairie/Grassland:	25
Amount of Shoreline:	
Name of Adjacent Body of Water (if applicable):	
Has there been signage erected at the site:	
Total cost of Restoration/Enhancement:	\$2,874

Completed Parcel: Custer 15 Prairie Bank

# of Total Acres:	63
County:	Lyon
Township:	109
Range:	41
Direction:	2
Section:	15
# of Acres: Wetlands/Upland:	
# of Acres: Forest:	
# of Acres: Prairie/Grassland:	63
Amount of Shoreline:	
Name of Adjacent Body of Water (if applicable):	
Has there been signage erected at the site:	
Total cost of Restoration/Enhancement:	\$8,074

Completed Parcel: Custer 15 Prairie Bank

# of Total Acres:	7
County:	Lyon
Township:	109
Range:	41
Direction:	2
Section:	15
# of Acres: Wetlands/Upland:	
# of Acres: Forest:	
# of Acres: Prairie/Grassland:	7
Amount of Shoreline:	
Name of Adjacent Body of Water (if applicable):	
Has there been signage erected at the site:	
Total cost of Restoration/Enhancement:	\$9,938

Completed Parcel: Custer 15 Prairie Bank

# of Total Acres:	32
County:	Lyon
Township:	109
Range:	41
Direction:	2
Section:	15
# of Acres: Wetlands/Upland:	
# of Acres: Forest:	
# of Acres: Prairie/Grassland:	32
Amount of Shoreline:	
Name of Adjacent Body of Water (if applicable):	
Has there been signage erected at the site:	
Total cost of Restoration/Enhancement:	\$21,118

Completed Parcel: Dalbo WMA

# of Total Acres:	106
County:	Kanabec
Township:	037
Range:	25
Direction:	2
Section:	04
# of Acres: Wetlands/Upland:	
# of Acres: Forest:	
# of Acres: Prairie/Grassland:	106
Amount of Shoreline:	
Name of Adjacent Body of Water (if applicable):	
Has there been signage erected at the site:	
Total cost of Restoration/Enhancement:	\$16,764

Completed Parcel: Dalby WMA

# of Total Acres:	40
County:	Norman
Township:	143
Range:	45
Direction:	2
Section:	15
# of Acres: Wetlands/Upland:	
# of Acres: Forest:	
# of Acres: Prairie/Grassland:	40
Amount of Shoreline:	
Name of Adjacent Body of Water (if applicable):	
Has there been signage erected at the site:	
Total cost of Restoration/Enhancement:	\$2,012

Completed Parcel: Dalby WMA

# of Total Acres:	80
County:	Norman
Township:	143
Range:	45
Direction:	2
Section:	11
# of Acres: Wetlands/Upland:	
# of Acres: Forest:	
# of Acres: Prairie/Grassland:	80
Amount of Shoreline:	
Name of Adjacent Body of Water (if applicable):	
Has there been signage erected at the site:	
Total cost of Restoration/Enhancement:	\$4,022

Completed Parcel: Dalea WMA

# of Total Acres:	60
County:	Polk
Township:	149
Range:	43
Direction:	2
Section:	03
# of Acres: Wetlands/Upland:	
# of Acres: Forest:	
# of Acres: Prairie/Grassland:	60
Amount of Shoreline:	
Name of Adjacent Body of Water (if applicable):	
Has there been signage erected at the site:	
Total cost of Restoration/Enhancement:	\$3,017

Completed Parcel: Daubs Lake

# of Total Acres:	18
County:	Redwood
Township:	111
Range:	37
Direction:	2
Section:	04
# of Acres: Wetlands/Upland:	
# of Acres: Forest:	
# of Acres: Prairie/Grassland:	18
Amount of Shoreline:	
Name of Adjacent Body of Water (if applicable):	
Has there been signage erected at the site:	
Total cost of Restoration/Enhancement:	\$5,907

Completed Parcel: Delhi WMA

# of Total Acres:	40
County:	Redwood
Township:	113
Range:	36
Direction:	2
Section:	25
# of Acres: Wetlands/Upland:	
# of Acres: Forest:	
# of Acres: Prairie/Grassland:	40
Amount of Shoreline:	
Name of Adjacent Body of Water (if applicable):	
Has there been signage erected at the site:	
Total cost of Restoration/Enhancement:	\$6,387

Completed Parcel: Delhi WMA

# of Total Acres:	4
County:	Redwood
Township:	113
Range:	36
Direction:	2
Section:	25
# of Acres: Wetlands/Upland:	
# of Acres: Forest:	
# of Acres: Prairie/Grassland:	4
Amount of Shoreline:	
Name of Adjacent Body of Water (if applicable):	
Has there been signage erected at the site:	
Total cost of Restoration/Enhancement:	\$1,557

Completed Parcel: Dietrich Lange WMA

# of Total Acres:	28
County:	Kandiyohi
Township:	121
Range:	33
Direction:	2
Section:	29
# of Acres: Wetlands/Upland:	
# of Acres: Forest:	
# of Acres: Prairie/Grassland:	28
Amount of Shoreline:	
Name of Adjacent Body of Water (if applicable):	
Has there been signage erected at the site:	
Total cost of Restoration/Enhancement:	\$7,982

Completed Parcel: Doran WMA

# of Total Acres:	300
County:	Otter Tail
Township:	131
Range:	44
Direction:	2
Section:	20
# of Acres: Wetlands/Upland:	
# of Acres: Forest:	
# of Acres: Prairie/Grassland:	300
Amount of Shoreline:	
Name of Adjacent Body of Water (if applicable):	
Has there been signage erected at the site:	
Total cost of Restoration/Enhancement:	\$6,387

Completed Parcel: Dugdale WMA

# of Total Acres:	400
County:	Polk
Township:	148
Range:	44
Direction:	2
Section:	05
# of Acres: Wetlands/Upland:	
# of Acres: Forest:	
# of Acres: Prairie/Grassland:	400
Amount of Shoreline:	
Name of Adjacent Body of Water (if applicable):	
Has there been signage erected at the site:	
Total cost of Restoration/Enhancement:	\$20,114

Completed Parcel: Dutch Charley WMA

# of Total Acres:	13
County:	Redwood
Township:	109
Range:	36
Direction:	2
Section:	30
# of Acres: Wetlands/Upland:	
# of Acres: Forest:	
# of Acres: Prairie/Grassland:	13
Amount of Shoreline:	
Name of Adjacent Body of Water (if applicable):	
Has there been signage erected at the site:	
Total cost of Restoration/Enhancement:	\$3,193

Completed Parcel: Earl Swain WMA

# of Total Acres:	20
County:	LeSueur
Township:	109
Range:	24
Direction:	2
Section:	22
# of Acres: Wetlands/Upland:	
# of Acres: Forest:	
# of Acres: Prairie/Grassland:	20
Amount of Shoreline:	
Name of Adjacent Body of Water (if applicable):	
Has there been signage erected at the site:	
Total cost of Restoration/Enhancement:	\$6,287

Completed Parcel: Eckvoll WMA

# of Total Acres:	14
County:	Marshall
Township:	156
Range:	40
Direction:	2
Section:	21
# of Acres: Wetlands/Upland:	
# of Acres: Forest:	
# of Acres: Prairie/Grassland:	14
Amount of Shoreline:	
Name of Adjacent Body of Water (if applicable):	
Has there been signage erected at the site:	
Total cost of Restoration/Enhancement:	\$704

Completed Parcel: Elm Lake WMA

# of Total Acres:	58
County:	Marshall
Township:	155
Range:	41
Direction:	2
Section:	09
# of Acres: Wetlands/Upland:	
# of Acres: Forest:	
# of Acres: Prairie/Grassland:	58
Amount of Shoreline:	
Name of Adjacent Body of Water (if applicable):	
Has there been signage erected at the site:	
Total cost of Restoration/Enhancement:	\$2,917

Completed Parcel: Enerson WMA

# of Total Acres:	8
County:	Polk
Township:	149
Range:	40
Direction:	2
Section:	19
# of Acres: Wetlands/Upland:	
# of Acres: Forest:	
# of Acres: Prairie/Grassland:	8
Amount of Shoreline:	
Name of Adjacent Body of Water (if applicable):	
Has there been signage erected at the site:	
Total cost of Restoration/Enhancement:	\$402

Completed Parcel: Erie WMA

# of Total Acres:	69
County:	Yellow Medicine
Township:	114
Range:	43
Direction:	2
Section:	36
# of Acres: Wetlands/Upland:	
# of Acres: Forest:	
# of Acres: Prairie/Grassland:	69
Amount of Shoreline:	
Name of Adjacent Body of Water (if applicable):	
Has there been signage erected at the site:	
Total cost of Restoration/Enhancement:	\$7,983

Completed Parcel: Faxvog WMA

# of Total Acres:	25
County:	Redwood
Township:	112
Range:	38
Direction:	2
Section:	21
# of Acres: Wetlands/Upland:	
# of Acres: Forest:	
# of Acres: Prairie/Grassland:	25
Amount of Shoreline:	
Name of Adjacent Body of Water (if applicable):	
Has there been signage erected at the site:	
Total cost of Restoration/Enhancement:	\$5,987

Completed Parcel: Felton Prairie SNA

# of Total Acres:	67
County:	Clay
Township:	141
Range:	45
Direction:	2
Section:	05
# of Acres: Wetlands/Upland:	
# of Acres: Forest:	
# of Acres: Prairie/Grassland:	67
Amount of Shoreline:	
Name of Adjacent Body of Water (if applicable):	
Has there been signage erected at the site:	
Total cost of Restoration/Enhancement:	\$2,484

Completed Parcel: Felton Prairie SNA

# of Total Acres:	226
County:	Clay
Township:	141
Range:	45
Direction:	2
Section:	05
# of Acres: Wetlands/Upland:	
# of Acres: Forest:	
# of Acres: Prairie/Grassland:	226
Amount of Shoreline:	
Name of Adjacent Body of Water (if applicable):	
Has there been signage erected at the site:	
Total cost of Restoration/Enhancement:	\$10,559

Completed Parcel: Felton Prairie SNA

# of Total Acres:	416
County:	Clay
Township:	141
Range:	45
Direction:	2
Section:	05
# of Acres: Wetlands/Upland:	
# of Acres: Forest:	
# of Acres: Prairie/Grassland:	416
Amount of Shoreline:	
Name of Adjacent Body of Water (if applicable):	
Has there been signage erected at the site:	
Total cost of Restoration/Enhancement:	\$11,180

Completed Parcel: Flowing WMA

# of Total Acres:	141
County:	Clay
Township:	141
Range:	46
Direction:	2
Section:	36
# of Acres: Wetlands/Upland:	
# of Acres: Forest:	
# of Acres: Prairie/Grassland:	141
Amount of Shoreline:	
Name of Adjacent Body of Water (if applicable):	
Has there been signage erected at the site:	
Total cost of Restoration/Enhancement:	\$15,966

Completed Parcel: Gabriel Anderson WMA

# of Total Acres:	18
County:	Lyon
Township:	113
Range:	40
Direction:	2
Section:	06
# of Acres: Wetlands/Upland:	
# of Acres: Forest:	
# of Acres: Prairie/Grassland:	18
Amount of Shoreline:	
Name of Adjacent Body of Water (if applicable):	
Has there been signage erected at the site:	
Total cost of Restoration/Enhancement:	\$7,185

Completed Parcel: Glynn Prairie SNA

# of Total Acres:	5
County:	Lyon
Township:	109
Range:	40
Direction:	2
Section:	07
# of Acres: Wetlands/Upland:	
# of Acres: Forest:	
# of Acres: Prairie/Grassland:	5
Amount of Shoreline:	
Name of Adjacent Body of Water (if applicable):	
Has there been signage erected at the site:	
Total cost of Restoration/Enhancement:	\$7,453

Completed Parcel: Gneiss Outcrops SNA

# of Total Acres:	9
County:	Chippewa
Township:	115
Range:	39
Direction:	2
Section:	11
# of Acres: Wetlands/Upland:	
# of Acres: Forest:	
# of Acres: Prairie/Grassland:	9
Amount of Shoreline:	
Name of Adjacent Body of Water (if applicable):	
Has there been signage erected at the site:	
Total cost of Restoration/Enhancement:	\$14,907

Completed Parcel: Godfrey WMA

# of Total Acres:	4
County:	Polk
Township:	148
Range:	44
Direction:	2
Section:	19
# of Acres: Wetlands/Upland:	
# of Acres: Forest:	
# of Acres: Prairie/Grassland:	4
Amount of Shoreline:	
Name of Adjacent Body of Water (if applicable):	
Has there been signage erected at the site:	
Total cost of Restoration/Enhancement:	\$202

Completed Parcel: Gora Prairie WMA

# of Total Acres:	7
County:	Redwood
Township:	109
Range:	37
Direction:	2
Section:	29
# of Acres: Wetlands/Upland:	
# of Acres: Forest:	
# of Acres: Prairie/Grassland:	7
Amount of Shoreline:	
Name of Adjacent Body of Water (if applicable):	
Has there been signage erected at the site:	
Total cost of Restoration/Enhancement:	\$3,232

Completed Parcel: Gregory WMA

# of Total Acres:	2
County:	Mahnomen
Township:	146
Range:	41
Direction:	2
Section:	33
# of Acres: Wetlands/Upland:	
# of Acres: Forest:	
# of Acres: Prairie/Grassland:	2
Amount of Shoreline:	
Name of Adjacent Body of Water (if applicable):	
Has there been signage erected at the site:	
Total cost of Restoration/Enhancement:	\$101

Completed Parcel: Grey Cloud Dunes SNA

# of Total Acres:	25
County:	Washington
Township:	027
Range:	21
Direction:	2
Section:	29
# of Acres: Wetlands/Upland:	
# of Acres: Forest:	
# of Acres: Prairie/Grassland:	25
Amount of Shoreline:	
Name of Adjacent Body of Water (if applicable):	
Has there been signage erected at the site:	
Total cost of Restoration/Enhancement:	\$3,106

Completed Parcel: Grey Cloud Dunes SNA

# of Total Acres:	78
County:	Washington
Township:	027
Range:	21
Direction:	2
Section:	29
# of Acres: Wetlands/Upland:	
# of Acres: Forest:	
# of Acres: Prairie/Grassland:	78
Amount of Shoreline:	
Name of Adjacent Body of Water (if applicable):	
Has there been signage erected at the site:	
Total cost of Restoration/Enhancement:	\$10,559

Completed Parcel: Grey Cloud Dunes SNA

# of Total Acres:	4
County:	Washington
Township:	027
Range:	21
Direction:	2
Section:	29
# of Acres: Wetlands/Upland:	
# of Acres: Forest:	
# of Acres: Prairie/Grassland:	4
Amount of Shoreline:	
Name of Adjacent Body of Water (if applicable):	
Has there been signage erected at the site:	
Total cost of Restoration/Enhancement:	\$6,211

Completed Parcel: Gruhl WMA

# of Total Acres:	80
County:	Clay
Township:	140
Range:	44
Direction:	2
Section:	22
# of Acres: Wetlands/Upland:	
# of Acres: Forest:	
# of Acres: Prairie/Grassland:	80
Amount of Shoreline:	
Name of Adjacent Body of Water (if applicable):	
Has there been signage erected at the site:	
Total cost of Restoration/Enhancement:	\$4,022

Completed Parcel: Gruhl WMA

# of Total Acres:	304
County:	Clay
Township:	140
Range:	45
Direction:	2
Section:	32
# of Acres: Wetlands/Upland:	
# of Acres: Forest:	
# of Acres: Prairie/Grassland:	304
Amount of Shoreline:	
Name of Adjacent Body of Water (if applicable):	
Has there been signage erected at the site:	
Total cost of Restoration/Enhancement:	\$15,287

Completed Parcel: Hastings Sand Coulee SNA

# of Total Acres:	2
County:	Dakota
Township:	114
Range:	17
Direction:	2
Section:	11
# of Acres: Wetlands/Upland:	
# of Acres: Forest:	
# of Acres: Prairie/Grassland:	2
Amount of Shoreline:	
Name of Adjacent Body of Water (if applicable):	
Has there been signage erected at the site:	
Total cost of Restoration/Enhancement:	\$1,863

Completed Parcel: Henry O. Bjoring WMA

# of Total Acres:	27
County:	Beltrami
Township:	147
Range:	34
Direction:	2
Section:	06
# of Acres: Wetlands/Upland:	
# of Acres: Forest:	
# of Acres: Prairie/Grassland:	27
Amount of Shoreline:	
Name of Adjacent Body of Water (if applicable):	
Has there been signage erected at the site:	
Total cost of Restoration/Enhancement:	\$1,358

Completed Parcel: Highland Grove WMA

# of Total Acres:	60
County:	Clay
Township:	140
Range:	44
Direction:	2
Section:	27
# of Acres: Wetlands/Upland:	
# of Acres: Forest:	
# of Acres: Prairie/Grassland:	60
Amount of Shoreline:	
Name of Adjacent Body of Water (if applicable):	
Has there been signage erected at the site:	
Total cost of Restoration/Enhancement:	\$3,991

Completed Parcel: Highland Grove WMA

# of Total Acres:	23
County:	Becker
Township:	139
Range:	40
Direction:	2
Section:	23
# of Acres: Wetlands/Upland:	
# of Acres: Forest:	
# of Acres: Prairie/Grassland:	23
Amount of Shoreline:	
Name of Adjacent Body of Water (if applicable):	
Has there been signage erected at the site:	
Total cost of Restoration/Enhancement:	\$1,157

Completed Parcel: Higinbotham WMA

# of Total Acres:	185
County:	Pennington
Township:	152
Range:	44
Direction:	2
Section:	10
# of Acres: Wetlands/Upland:	
# of Acres: Forest:	
# of Acres: Prairie/Grassland:	185
Amount of Shoreline:	
Name of Adjacent Body of Water (if applicable):	
Has there been signage erected at the site:	
Total cost of Restoration/Enhancement:	\$9,302

Completed Parcel: Hi-View WMA

# of Total Acres:	21
County:	Otter Tail
Township:	132
Range:	43
Direction:	2
Section:	25
# of Acres: Wetlands/Upland:	
# of Acres: Forest:	
# of Acres: Prairie/Grassland:	21
Amount of Shoreline:	
Name of Adjacent Body of Water (if applicable):	
Has there been signage erected at the site:	
Total cost of Restoration/Enhancement:	\$9,579

Completed Parcel: Hoffman WMA

# of Total Acres:	54
County:	Goodhue
Township:	112
Range:	15
Direction:	2
Section:	07
# of Acres: Wetlands/Upland:	
# of Acres: Forest:	
# of Acres: Prairie/Grassland:	54
Amount of Shoreline:	
Name of Adjacent Body of Water (if applicable):	
Has there been signage erected at the site:	
Total cost of Restoration/Enhancement:	\$21,553

Completed Parcel: Hokah 25-1

# of Total Acres:	34
County:	Houston
Township:	104
Range:	05
Direction:	2
Section:	25
# of Acres: Wetlands/Upland:	
# of Acres: Forest:	14
# of Acres: Prairie/Grassland:	20
Amount of Shoreline:	0 (Linear Feet)
Name of Adjacent Body of Water (if applicable):	
Has there been signage erected at the site:	Yes
Annual Reporting Organization Name:	MN-DNR
Annual Reporting Manager Name:	Larissa Mottl
Annual Reporting Address:	1200 Warner Road
Annual Reporting City:	St. Paul
Annual Reporting State:	MN
Annual Reporting Zip:	55106
Annual Reporting Email:	larissa.mottl@state.mn.us
Annual Reporting Phone:	651-259-5837
Purchase Date:	May 23, 2011
Purchase Price:	\$33,958
Appraised Value:	\$0
Professional Service Costs:	\$28,916
Assessed Value:	\$0
Total Project Cost:	\$33,958
Donations:	\$0
Easement Holder Organization Name:	MN-DNR
Easement Holder Manager Name:	Larissa Mottl
Easement Holder Address:	1200 Warner Road
Easement Holder City:	St. Paul
Easement Holder State:	MN
Easement Holder Zip:	55106
Easement Holder Email:	larissa.mottl@state.mn.us
Easement Holder Phone:	651-259-5837
Responsible Organization Name:	MN-DNR
Responsible Manager Name:	Larissa Mottl
Responsible Address:	1200 Warner Road
Responsible City:	St. Paul
Responsible State:	MN
Responsible Zip:	55106
Responsible Email:	larissa.mottl@state.mn.us
Responsible Phone:	651-259-5837
Underlying Fee Owner:	Kenneth Visger, Terry Visger

Completed Parcel: Hollerberg Lake WMA

# of Total Acres:	101
County:	Swift
Township:	121
Range:	38
Direction:	2
Section:	14
# of Acres: Wetlands/Upland:	
# of Acres: Forest:	
# of Acres: Prairie/Grassland:	101
Amount of Shoreline:	
Name of Adjacent Body of Water (if applicable):	
Has there been signage erected at the site:	
Total cost of Restoration/Enhancement:	\$1,118

Completed Parcel: Holly 17 Prairie Bank

# of Total Acres:	14
County:	Murray
Township:	108
Range:	39
Direction:	2
Section:	17
# of Acres: Wetlands/Upland:	
# of Acres: Forest:	
# of Acres: Prairie/Grassland:	14
Amount of Shoreline:	
Name of Adjacent Body of Water (if applicable):	
Has there been signage erected at the site:	
Total cost of Restoration/Enhancement:	\$4,348

Completed Parcel: Hubbel Pond WMA

# of Total Acres:	40
County:	Pennington
Township:	152
Range:	45
Direction:	2
Section:	18
# of Acres: Wetlands/Upland:	
# of Acres: Forest:	
# of Acres: Prairie/Grassland:	40
Amount of Shoreline:	
Name of Adjacent Body of Water (if applicable):	
Has there been signage erected at the site:	
Total cost of Restoration/Enhancement:	\$2,012

Completed Parcel: Hythecker Prairie SNA

# of Total Acres:	18
County:	Dodge
Township:	107
Range:	18
Direction:	2
Section:	31
# of Acres: Wetlands/Upland:	
# of Acres: Forest:	
# of Acres: Prairie/Grassland:	18
Amount of Shoreline:	
Name of Adjacent Body of Water (if applicable):	
Has there been signage erected at the site:	
Total cost of Restoration/Enhancement:	\$4,969

Completed Parcel: Ida Lake AMA

# of Total Acres:	33
County:	Blue Earth
Township:	105
Range:	28
Direction:	2
Section:	12
# of Acres: Wetlands/Upland:	
# of Acres: Forest:	
# of Acres: Prairie/Grassland:	33
Amount of Shoreline:	
Name of Adjacent Body of Water (if applicable):	
Has there been signage erected at the site:	
Total cost of Restoration/Enhancement:	\$19,957

Completed Parcel: Island Lake WMA

# of Total Acres:	12
County:	Mahnomen
Township:	146
Range:	39
Direction:	2
Section:	01
# of Acres: Wetlands/Upland:	
# of Acres: Forest:	
# of Acres: Prairie/Grassland:	12
Amount of Shoreline:	
Name of Adjacent Body of Water (if applicable):	
Has there been signage erected at the site:	
Total cost of Restoration/Enhancement:	\$604

Completed Parcel: Jacksnipe WMA

# of Total Acres:	51
County:	Pennington
Township:	153
Range:	42
Direction:	2
Section:	28
# of Acres: Wetlands/Upland:	
# of Acres: Forest:	
# of Acres: Prairie/Grassland:	51
Amount of Shoreline:	
Name of Adjacent Body of Water (if applicable):	
Has there been signage erected at the site:	
Total cost of Restoration/Enhancement:	\$2,565

Completed Parcel: Jeral WMA

# of Total Acres:	75
County:	Clay
Township:	140
Range:	45
Direction:	2
Section:	05
# of Acres: Wetlands/Upland:	
# of Acres: Forest:	
# of Acres: Prairie/Grassland:	75
Amount of Shoreline:	
Name of Adjacent Body of Water (if applicable):	
Has there been signage erected at the site:	
Total cost of Restoration/Enhancement:	\$3,771

Completed Parcel: John Erickson WMA

# of Total Acres:	9
County:	Nobles
Township:	101
Range:	40
Direction:	2
Section:	15
# of Acres: Wetlands/Upland:	
# of Acres: Forest:	
# of Acres: Prairie/Grassland:	9
Amount of Shoreline:	
Name of Adjacent Body of Water (if applicable):	
Has there been signage erected at the site:	
Total cost of Restoration/Enhancement:	\$1,059

Completed Parcel: Kasota Prairie SNA

# of Total Acres:	18
County:	LeSueur
Township:	109
Range:	26
Direction:	2
Section:	07
# of Acres: Wetlands/Upland:	
# of Acres: Forest:	
# of Acres: Prairie/Grassland:	18
Amount of Shoreline:	
Name of Adjacent Body of Water (if applicable):	
Has there been signage erected at the site:	
Total cost of Restoration/Enhancement:	\$4,348

Completed Parcel: Kellogg-Weaver Dunes SNA

# of Total Acres:	200
County:	Wabasha
Township:	109
Range:	09
Direction:	2
Section:	08
# of Acres: Wetlands/Upland:	
# of Acres: Forest:	
# of Acres: Prairie/Grassland:	200
Amount of Shoreline:	
Name of Adjacent Body of Water (if applicable):	
Has there been signage erected at the site:	
Total cost of Restoration/Enhancement:	\$6,211

Completed Parcel: Kertsonville WMA

# of Total Acres:	18
County:	Polk
Township:	149
Range:	45
Direction:	2
Section:	16
# of Acres: Wetlands/Upland:	
# of Acres: Forest:	
# of Acres: Prairie/Grassland:	18
Amount of Shoreline:	
Name of Adjacent Body of Water (if applicable):	
Has there been signage erected at the site:	
Total cost of Restoration/Enhancement:	\$905

Completed Parcel: Klabunde WMA

# of Total Acres:	17
County:	Redwood
Township:	113
Range:	36
Direction:	2
Section:	25
# of Acres: Wetlands/Upland:	
# of Acres: Forest:	
# of Acres: Prairie/Grassland:	17
Amount of Shoreline:	
Name of Adjacent Body of Water (if applicable):	
Has there been signage erected at the site:	
Total cost of Restoration/Enhancement:	\$9,579

Completed Parcel: Kunkel WMA

# of Total Acres:	71
County:	Mille Lacs
Township:	036
Range:	27
Direction:	2
Section:	34
# of Acres: Wetlands/Upland:	
# of Acres: Forest:	
# of Acres: Prairie/Grassland:	71
Amount of Shoreline:	
Name of Adjacent Body of Water (if applicable):	
Has there been signage erected at the site:	
Total cost of Restoration/Enhancement:	\$1,956

Completed Parcel: Lac qui Parle WMA

# of Total Acres:	28
County:	Lac qui Parle
Township:	120
Range:	44
Direction:	2
Section:	18
# of Acres: Wetlands/Upland:	
# of Acres: Forest:	
# of Acres: Prairie/Grassland:	28
Amount of Shoreline:	
Name of Adjacent Body of Water (if applicable):	
Has there been signage erected at the site:	
Total cost of Restoration/Enhancement:	\$3,991

Completed Parcel: Lac qui Parle WMA

# of Total Acres:	109
County:	Lac qui Parle
Township:	118
Range:	42
Direction:	2
Section:	05
# of Acres: Wetlands/Upland:	
# of Acres: Forest:	
# of Acres: Prairie/Grassland:	109
Amount of Shoreline:	
Name of Adjacent Body of Water (if applicable):	
Has there been signage erected at the site:	
Total cost of Restoration/Enhancement:	\$3,991

Completed Parcel: Lake Bella WMA

# of Total Acres:	40
County:	Nobles
Township:	101
Range:	40
Direction:	2
Section:	34
# of Acres: Wetlands/Upland:	
# of Acres: Forest:	
# of Acres: Prairie/Grassland:	40
Amount of Shoreline:	
Name of Adjacent Body of Water (if applicable):	
Has there been signage erected at the site:	
Total cost of Restoration/Enhancement:	\$4,696

Completed Parcel: Lake Benton 19-1

# of Total Acres:	134
County:	Lincoln
Township:	109
Range:	45
Direction:	2
Section:	18
# of Acres: Wetlands/Upland:	
# of Acres: Forest:	
# of Acres: Prairie/Grassland:	134
Amount of Shoreline:	0 (Linear Feet)
Name of Adjacent Body of Water (if applicable):	
Has there been signage erected at the site:	Yes
Annual Reporting Organization Name:	MN-DNR
Annual Reporting Manager Name:	Rhett Johnson
Annual Reporting Address:	175 County Road 26
Annual Reporting City:	Windom
Annual Reporting State:	MN
Annual Reporting Zip:	56101
Annual Reporting Email:	rhett.johnson@state.mn.us
Annual Reporting Phone:	507-831-2900
Purchase Date:	July 13, 2012
Purchase Price:	\$277,782
Appraised Value:	\$0
Professional Service Costs:	\$28,699
Assessed Value:	\$0
Total Project Cost:	\$277,782
Donations:	\$0
Easement Holder Organization Name:	MN-DNR
Easement Holder Manager Name:	Rhett Johnson
Easement Holder Address:	175 County Road 26
Easement Holder City:	Windom
Easement Holder State:	MN
Easement Holder Zip:	56101
Easement Holder Email:	rhett.johnson@state.mn.us
Easement Holder Phone:	507-831-2900
Responsible Organization Name:	MN-DNR
Responsible Manager Name:	Rhett Johnson
Responsible Address:	175 County Road 26
Responsible City:	Windom
Responsible State:	MN
Responsible Zip:	56101
Responsible Email:	rhett.johnson@state.mn.us
Responsible Phone:	507-831-2900
Underlying Fee Owner:	William and Mary Jo Langholz

Completed Parcel: Lake Pleasant 22 Prairie Bank

# of Total Acres:	21
County:	Red Lake
Township:	150
Range:	44
Direction:	2
Section:	22
# of Acres: Wetlands/Upland:	
# of Acres: Forest:	
# of Acres: Prairie/Grassland:	21
Amount of Shoreline:	
Name of Adjacent Body of Water (if applicable):	
Has there been signage erected at the site:	
Total cost of Restoration/Enhancement:	\$4,348

Completed Parcel: Liberty WMA

# of Total Acres:	71
County:	Polk
Township:	147
Range:	45
Direction:	2
Section:	16
# of Acres: Wetlands/Upland:	
# of Acres: Forest:	
# of Acres: Prairie/Grassland:	71
Amount of Shoreline:	
Name of Adjacent Body of Water (if applicable):	
Has there been signage erected at the site:	
Total cost of Restoration/Enhancement:	\$3,570

Completed Parcel: Liberty WMA

# of Total Acres:	41
County:	Polk
Township:	147
Range:	45
Direction:	2
Section:	16
# of Acres: Wetlands/Upland:	
# of Acres: Forest:	
# of Acres: Prairie/Grassland:	41
Amount of Shoreline:	
Name of Adjacent Body of Water (if applicable):	
Has there been signage erected at the site:	
Total cost of Restoration/Enhancement:	\$2,062

Completed Parcel: Liberty WMA

# of Total Acres:	3
County:	Polk
Township:	147
Range:	45
Direction:	2
Section:	16
# of Acres: Wetlands/Upland:	
# of Acres: Forest:	
# of Acres: Prairie/Grassland:	3
Amount of Shoreline:	
Name of Adjacent Body of Water (if applicable):	
Has there been signage erected at the site:	
Total cost of Restoration/Enhancement:	\$151

Completed Parcel: Long Lake AMA

# of Total Acres:	2
County:	Becker
Township:	139
Range:	41
Direction:	2
Section:	29
# of Acres: Wetlands/Upland:	
# of Acres: Forest:	
# of Acres: Prairie/Grassland:	2
Amount of Shoreline:	
Name of Adjacent Body of Water (if applicable):	
Has there been signage erected at the site:	
Total cost of Restoration/Enhancement:	\$101

Completed Parcel: Lost Valley Prairie SNA

# of Total Acres:	2
County:	Washington
Township:	027
Range:	20
Direction:	2
Section:	29
# of Acres: Wetlands/Upland:	
# of Acres: Forest:	
# of Acres: Prairie/Grassland:	2
Amount of Shoreline:	
Name of Adjacent Body of Water (if applicable):	
Has there been signage erected at the site:	
Total cost of Restoration/Enhancement:	\$1,863

Completed Parcel: Lost Valley Prairie SNA

# of Total Acres:	44
County:	Washington
Township:	027
Range:	20
Direction:	2
Section:	29
# of Acres: Wetlands/Upland:	
# of Acres: Forest:	
# of Acres: Prairie/Grassland:	44
Amount of Shoreline:	
Name of Adjacent Body of Water (if applicable):	
Has there been signage erected at the site:	
Total cost of Restoration/Enhancement:	\$48,447

Completed Parcel: Lost Valley Prairie SNA

# of Total Acres:	13
County:	Washington
Township:	027
Range:	20
Direction:	2
Section:	29
# of Acres: Wetlands/Upland:	
# of Acres: Forest:	
# of Acres: Prairie/Grassland:	13
Amount of Shoreline:	
Name of Adjacent Body of Water (if applicable):	
Has there been signage erected at the site:	
Total cost of Restoration/Enhancement:	\$16,149

Completed Parcel: Lost Valley Prairie SNA

# of Total Acres:	3
County:	Washington
Township:	027
Range:	20
Direction:	2
Section:	29
# of Acres: Wetlands/Upland:	
# of Acres: Forest:	
# of Acres: Prairie/Grassland:	3
Amount of Shoreline:	
Name of Adjacent Body of Water (if applicable):	
Has there been signage erected at the site:	
Total cost of Restoration/Enhancement:	\$6,211

Completed Parcel: Lund 21 Prairie Bank

# of Total Acres:	12
County:	Douglas
Township:	130
Range:	40
Direction:	2
Section:	21
# of Acres: Wetlands/Upland:	
# of Acres: Forest:	
# of Acres: Prairie/Grassland:	12
Amount of Shoreline:	
Name of Adjacent Body of Water (if applicable):	
Has there been signage erected at the site:	
Total cost of Restoration/Enhancement:	\$4,348

Completed Parcel: Mahgre WMA

# of Total Acres:	37
County:	Mahnomen
Township:	146
Range:	41
Direction:	2
Section:	20
# of Acres: Wetlands/Upland:	
# of Acres: Forest:	
# of Acres: Prairie/Grassland:	37
Amount of Shoreline:	
Name of Adjacent Body of Water (if applicable):	
Has there been signage erected at the site:	
Total cost of Restoration/Enhancement:	\$1,860

Completed Parcel: Manston Marsh WMA

# of Total Acres:	60
County:	Wilkin
Township:	135
Range:	46
Direction:	2
Section:	30
# of Acres: Wetlands/Upland:	
# of Acres: Forest:	
# of Acres: Prairie/Grassland:	60
Amount of Shoreline:	
Name of Adjacent Body of Water (if applicable):	
Has there been signage erected at the site:	
Total cost of Restoration/Enhancement:	\$3,017

Completed Parcel: Manston Marsh WMA

# of Total Acres:	160
County:	Wilkin
Township:	135
Range:	46
Direction:	2
Section:	20
# of Acres: Wetlands/Upland:	
# of Acres: Forest:	
# of Acres: Prairie/Grassland:	160
Amount of Shoreline:	
Name of Adjacent Body of Water (if applicable):	
Has there been signage erected at the site:	
Total cost of Restoration/Enhancement:	\$8,046

Completed Parcel: Manston Marsh WMA

# of Total Acres:	45
County:	Wilkin
Township:	135
Range:	47
Direction:	2
Section:	25
# of Acres: Wetlands/Upland:	
# of Acres: Forest:	
# of Acres: Prairie/Grassland:	45
Amount of Shoreline:	
Name of Adjacent Body of Water (if applicable):	
Has there been signage erected at the site:	
Total cost of Restoration/Enhancement:	\$3,991

Completed Parcel: Maple Meadows

# of Total Acres:	5
County:	Polk
Township:	148
Range:	44
Direction:	2
Section:	16
# of Acres: Wetlands/Upland:	
# of Acres: Forest:	
# of Acres: Prairie/Grassland:	5
Amount of Shoreline:	
Name of Adjacent Body of Water (if applicable):	
Has there been signage erected at the site:	
Total cost of Restoration/Enhancement:	\$251

Completed Parcel: Maple Meadows WMA

# of Total Acres:	4
County:	Polk
Township:	148
Range:	44
Direction:	2
Section:	15
# of Acres: Wetlands/Upland:	
# of Acres: Forest:	
# of Acres: Prairie/Grassland:	4
Amount of Shoreline:	
Name of Adjacent Body of Water (if applicable):	
Has there been signage erected at the site:	
Total cost of Restoration/Enhancement:	\$202

Completed Parcel: Maple Meadows WMA

# of Total Acres:	8
County:	Polk
Township:	148
Range:	44
Direction:	2
Section:	15
# of Acres: Wetlands/Upland:	
# of Acres: Forest:	
# of Acres: Prairie/Grassland:	8
Amount of Shoreline:	
Name of Adjacent Body of Water (if applicable):	
Has there been signage erected at the site:	
Total cost of Restoration/Enhancement:	\$402

Completed Parcel: Maple Meadows WMA

# of Total Acres:	52
County:	Polk
Township:	148
Range:	44
Direction:	2
Section:	22
# of Acres: Wetlands/Upland:	
# of Acres: Forest:	
# of Acres: Prairie/Grassland:	52
Amount of Shoreline:	
Name of Adjacent Body of Water (if applicable):	
Has there been signage erected at the site:	
Total cost of Restoration/Enhancement:	\$2,614

Completed Parcel: Marcoux WMA

# of Total Acres:	290
County:	Norman
Township:	143
Range:	45
Direction:	2
Section:	23
# of Acres: Wetlands/Upland:	
# of Acres: Forest:	
# of Acres: Prairie/Grassland:	290
Amount of Shoreline:	
Name of Adjacent Body of Water (if applicable):	
Has there been signage erected at the site:	
Total cost of Restoration/Enhancement:	\$14,582

Completed Parcel: Marsh Grove 36 Prairie Bank

# of Total Acres:	327
County:	Marshall
Township:	156
Range:	45
Direction:	2
Section:	36
# of Acres: Wetlands/Upland:	
# of Acres: Forest:	
# of Acres: Prairie/Grassland:	327
Amount of Shoreline:	
Name of Adjacent Body of Water (if applicable):	
Has there been signage erected at the site:	
Total cost of Restoration/Enhancement:	\$11,180

Completed Parcel: McDougall WMA

# of Total Acres:	90
County:	Morrison
Township:	039
Range:	32
Direction:	2
Section:	20
# of Acres: Wetlands/Upland:	
# of Acres: Forest:	
# of Acres: Prairie/Grassland:	90
Amount of Shoreline:	
Name of Adjacent Body of Water (if applicable):	
Has there been signage erected at the site:	
Total cost of Restoration/Enhancement:	\$26,341

Completed Parcel: Mentor Prairie WMA

# of Total Acres:	2
County:	Polk
Township:	149
Range:	43
Direction:	2
Section:	16
# of Acres: Wetlands/Upland:	
# of Acres: Forest:	
# of Acres: Prairie/Grassland:	2
Amount of Shoreline:	
Name of Adjacent Body of Water (if applicable):	
Has there been signage erected at the site:	
Total cost of Restoration/Enhancement:	\$101

Completed Parcel: Mentor Prairie WMA

# of Total Acres:	48
County:	Polk
Township:	149
Range:	43
Direction:	2
Section:	16
# of Acres: Wetlands/Upland:	
# of Acres: Forest:	
# of Acres: Prairie/Grassland:	48
Amount of Shoreline:	
Name of Adjacent Body of Water (if applicable):	
Has there been signage erected at the site:	
Total cost of Restoration/Enhancement:	\$2,414

Completed Parcel: Mentor Prairie WMA

# of Total Acres:	1
County:	Polk
Township:	149
Range:	43
Direction:	2
Section:	16
# of Acres: Wetlands/Upland:	
# of Acres: Forest:	
# of Acres: Prairie/Grassland:	1
Amount of Shoreline:	
Name of Adjacent Body of Water (if applicable):	
Has there been signage erected at the site:	
Total cost of Restoration/Enhancement:	\$50

Completed Parcel: Mentor Prairie WMA

# of Total Acres:	10
County:	Polk
Township:	149
Range:	43
Direction:	2
Section:	16
# of Acres: Wetlands/Upland:	
# of Acres: Forest:	
# of Acres: Prairie/Grassland:	10
Amount of Shoreline:	
Name of Adjacent Body of Water (if applicable):	
Has there been signage erected at the site:	
Total cost of Restoration/Enhancement:	\$503

Completed Parcel: Mentor Prairie WMA

# of Total Acres:	2
County:	Polk
Township:	149
Range:	43
Direction:	2
Section:	16
# of Acres: Wetlands/Upland:	
# of Acres: Forest:	
# of Acres: Prairie/Grassland:	2
Amount of Shoreline:	
Name of Adjacent Body of Water (if applicable):	
Has there been signage erected at the site:	
Total cost of Restoration/Enhancement:	\$101

Completed Parcel: Metz WMA

# of Total Acres:	14
County:	Traverse
Township:	125
Range:	49
Direction:	2
Section:	25
# of Acres: Wetlands/Upland:	
# of Acres: Forest:	
# of Acres: Prairie/Grassland:	14
Amount of Shoreline:	
Name of Adjacent Body of Water (if applicable):	
Has there been signage erected at the site:	
Total cost of Restoration/Enhancement:	\$8,860

Completed Parcel: Minnesota Falls 10 Prairie Bank

# of Total Acres:	20
County:	Yellow Medicine
Township:	115
Range:	39
Direction:	2
Section:	10
# of Acres: Wetlands/Upland:	
# of Acres: Forest:	
# of Acres: Prairie/Grassland:	20
Amount of Shoreline:	
Name of Adjacent Body of Water (if applicable):	
Has there been signage erected at the site:	
Total cost of Restoration/Enhancement:	\$8,696

Completed Parcel: Mocassin WMA

# of Total Acres:	40
County:	Norman
Township:	143
Range:	43
Direction:	2
Section:	23
# of Acres: Wetlands/Upland:	
# of Acres: Forest:	
# of Acres: Prairie/Grassland:	40
Amount of Shoreline:	
Name of Adjacent Body of Water (if applicable):	
Has there been signage erected at the site:	
Total cost of Restoration/Enhancement:	\$2,012

Completed Parcel: Mound Prairie SNA

# of Total Acres:	28
County:	Houston
Township:	104
Range:	05
Direction:	2
Section:	33
# of Acres: Wetlands/Upland:	
# of Acres: Forest:	
# of Acres: Prairie/Grassland:	28
Amount of Shoreline:	
Name of Adjacent Body of Water (if applicable):	
Has there been signage erected at the site:	
Total cost of Restoration/Enhancement:	\$5,590

Completed Parcel: Mound Spring SNA

# of Total Acres:	160
County:	Yellow Medicine
Township:	115
Range:	46
Direction:	2
Section:	29
# of Acres: Wetlands/Upland:	
# of Acres: Forest:	
# of Acres: Prairie/Grassland:	160
Amount of Shoreline:	
Name of Adjacent Body of Water (if applicable):	
Has there been signage erected at the site:	Yes
Annual Reporting Organization Name:	MN-DNR
Annual Reporting Manager Name:	Brad Bolduan
Annual Reporting Address:	175 County Road 26
Annual Reporting City:	Windom
Annual Reporting State:	MN
Annual Reporting Zip:	56101
Annual Reporting Email:	brad.bolduan@state.mn.us
Annual Reporting Phone:	507-831-2900
Purchase Date:	June 28, 2012
Acquisition Title:	
Purchase Price:	\$188,320
Appraised Value:	\$176,000
Professional Service Costs:	\$8,134
Assessed Value:	\$202,800
Total Project Cost:	\$188,320
Fees Received:	\$0
Donations:	\$0
Related Parties:	
Property Managed By:	DNR - Scientific and Natural Area -
Name of the unit area or location government unit or land manager:	Mound Spring Prairie SNA

Completed Parcel: Moylan WMA

# of Total Acres:	243
County:	Marshal
Township:	156
Range:	40
Direction:	2
Section:	34
# of Acres: Wetlands/Upland:	
# of Acres: Forest:	
# of Acres: Prairie/Grassland:	243
Amount of Shoreline:	
Name of Adjacent Body of Water (if applicable):	
Has there been signage erected at the site:	
Total cost of Restoration/Enhancement:	\$12,219

Completed Parcel: Neal WMA

# of Total Acres:	65
County:	Norman
Township:	143
Range:	44
Direction:	2
Section:	19
# of Acres: Wetlands/Upland:	
# of Acres: Forest:	
# of Acres: Prairie/Grassland:	65
Amount of Shoreline:	
Name of Adjacent Body of Water (if applicable):	
Has there been signage erected at the site:	
Total cost of Restoration/Enhancement:	\$5,782

Completed Parcel: Neal WMA

# of Total Acres:	476
County:	Norman
Township:	143
Range:	44
Direction:	2
Section:	18
# of Acres: Wetlands/Upland:	
# of Acres: Forest:	
# of Acres: Prairie/Grassland:	476
Amount of Shoreline:	
Name of Adjacent Body of Water (if applicable):	
Has there been signage erected at the site:	
Total cost of Restoration/Enhancement:	\$23,934

Completed Parcel: Neal WMA

# of Total Acres:	40
County:	Norman
Township:	143
Range:	44
Direction:	2
Section:	18
# of Acres: Wetlands/Upland:	
# of Acres: Forest:	
# of Acres: Prairie/Grassland:	40
Amount of Shoreline:	
Name of Adjacent Body of Water (if applicable):	
Has there been signage erected at the site:	
Total cost of Restoration/Enhancement:	\$2,000

Completed Parcel: Neal WMA Test

# of Total Acres:	40
County:	Norman
Township:	143
Range:	44
Direction:	2
Section:	18
# of Acres: Wetlands/Upland:	
# of Acres: Forest:	
# of Acres: Prairie/Grassland:	40
Amount of Shoreline:	
Name of Adjacent Body of Water (if applicable):	
Has there been signage erected at the site:	
Total cost of Restoration/Enhancement:	\$2,012

Completed Parcel: Nidaros 21 Prairie Bank

# of Total Acres:	23
County:	Ottertail
Township:	132
Range:	39
Direction:	2
Section:	21
# of Acres: Wetlands/Upland:	
# of Acres: Forest:	
# of Acres: Prairie/Grassland:	23
Amount of Shoreline:	
Name of Adjacent Body of Water (if applicable):	
Has there been signage erected at the site:	
Total cost of Restoration/Enhancement:	\$3,727

Completed Parcel: Nidaros 21 Prairie Bank

# of Total Acres:	1
County:	Ottertail
Township:	132
Range:	39
Direction:	2
Section:	21
# of Acres: Wetlands/Upland:	
# of Acres: Forest:	
# of Acres: Prairie/Grassland:	1
Amount of Shoreline:	
Name of Adjacent Body of Water (if applicable):	
Has there been signage erected at the site:	
Total cost of Restoration/Enhancement:	\$1,242

Completed Parcel: North Fork

# of Total Acres:	100
County:	Stearns
Township:	124
Range:	35
Direction:	2
Section:	23
# of Acres: Wetlands/Upland:	
# of Acres: Forest:	
# of Acres: Prairie/Grassland:	100
Amount of Shoreline:	5300 (Linear Feet)
Name of Adjacent Body of Water (if applicable):	North Fork Crow River
Has there been signage erected at the site:	Yes
Annual Reporting Organization Name:	DNR
Annual Reporting Manager Name:	Mike Tenney
Annual Reporting Address:	500 Lafayette Road
Annual Reporting City:	St Paul
Annual Reporting State:	
Annual Reporting Zip:	55155
Annual Reporting Email:	michael.tenney@state.mn.us
Annual Reporting Phone:	651-259-5230
Purchase Date:	April 29, 2013
Acquisition Title:	
Purchase Price:	\$203,000
Appraised Value:	\$203,000
Professional Service Costs:	\$26,848
Assessed Value:	\$180,700
Total Project Cost:	\$203,000
Fees Received:	\$0
Donations:	\$0
Related Parties:	
Property Managed By:	-
Name of the unit area or location government unit or land manager:	

Completed Parcel: North Germany WMA

# of Total Acres:	2
County:	Wadena
Township:	136
Range:	34
Direction:	2
Section:	23
# of Acres: Wetlands/Upland:	
# of Acres: Forest:	
# of Acres: Prairie/Grassland:	2
Amount of Shoreline:	
Name of Adjacent Body of Water (if applicable):	
Has there been signage erected at the site:	
Total cost of Restoration/Enhancement:	\$101

Completed Parcel: Norway Lake 5 Prairie Bank

# of Total Acres:	17
County:	Kandiyohi
Township:	122
Range:	36
Direction:	2
Section:	05
# of Acres: Wetlands/Upland:	
# of Acres: Forest:	
# of Acres: Prairie/Grassland:	17
Amount of Shoreline:	
Name of Adjacent Body of Water (if applicable):	
Has there been signage erected at the site:	
Total cost of Restoration/Enhancement:	\$7,081

Completed Parcel: Odessa 36-1

# of Total Acres:	112
County:	Big Stone
Township:	121
Range:	45
Direction:	2
Section:	36
# of Acres: Wetlands/Upland:	
# of Acres: Forest:	
# of Acres: Prairie/Grassland:	112
Amount of Shoreline:	
Name of Adjacent Body of Water (if applicable):	
Has there been signage erected at the site:	Yes
Annual Reporting Organization Name:	MN-DNR
Annual Reporting Manager Name:	Rhett Johnson
Annual Reporting Address:	175 County Road 26
Annual Reporting City:	Windom
Annual Reporting State:	MN
Annual Reporting Zip:	56101
Annual Reporting Email:	rhett.johnson@state.mn.us
Annual Reporting Phone:	507-831-2900
Purchase Date:	June 15, 2013
Purchase Price:	\$114,605
Appraised Value:	\$0
Professional Service Costs:	\$30,506
Assessed Value:	\$0
Total Project Cost:	\$114,605
Donations:	\$0
Easement Holder Organization Name:	MN-DNR
Easement Holder Manager Name:	Rhett Johnson
Easement Holder Address:	175 County Road 26
Easement Holder City:	Windom
Easement Holder State:	MN
Easement Holder Zip:	56101
Easement Holder Email:	rhett.johnson@state.mn.us
Easement Holder Phone:	507-831-2900
Responsible Organization Name:	MN-DNR
Responsible Manager Name:	Rhett Johnson
Responsible Address:	175 County Road 26
Responsible City:	Windom
Responsible State:	MN
Responsible Zip:	56101
Responsible Email:	rhett.johnson@state.mn.us
Responsible Phone:	507-831-2900
Underlying Fee Owner:	Constance Hinneberg, Michael Hinneberg, Lisa Hinneberg

Completed Parcel: Ogema Springs WMA

# of Total Acres:	3
County:	Becker
Township:	141
Range:	41
Direction:	2
Section:	06
# of Acres: Wetlands/Upland:	
# of Acres: Forest:	
# of Acres: Prairie/Grassland:	3
Amount of Shoreline:	
Name of Adjacent Body of Water (if applicable):	
Has there been signage erected at the site:	
Total cost of Restoration/Enhancement:	\$1,596

Completed Parcel: Oleander WMA

# of Total Acres:	6
County:	Kandiyohi
Township:	122
Range:	36
Direction:	2
Section:	16
# of Acres: Wetlands/Upland:	
# of Acres: Forest:	
# of Acres: Prairie/Grassland:	6
Amount of Shoreline:	
Name of Adjacent Body of Water (if applicable):	
Has there been signage erected at the site:	
Total cost of Restoration/Enhancement:	\$1,596

Completed Parcel: Onstad WMA

# of Total Acres:	2
County:	Polk
Township:	148
Range:	44
Direction:	2
Section:	31
# of Acres: Wetlands/Upland:	
# of Acres: Forest:	
# of Acres: Prairie/Grassland:	2
Amount of Shoreline:	
Name of Adjacent Body of Water (if applicable):	
Has there been signage erected at the site:	
Total cost of Restoration/Enhancement:	\$101

Completed Parcel: Onstad WMA

# of Total Acres:	8
County:	Polk
Township:	148
Range:	45
Direction:	2
Section:	36
# of Acres: Wetlands/Upland:	
# of Acres: Forest:	
# of Acres: Prairie/Grassland:	8
Amount of Shoreline:	
Name of Adjacent Body of Water (if applicable):	
Has there been signage erected at the site:	
Total cost of Restoration/Enhancement:	\$402

Completed Parcel: Oriniack WMA

# of Total Acres:	34
County:	Pennington
Township:	152
Range:	41
Direction:	2
Section:	18
# of Acres: Wetlands/Upland:	
# of Acres: Forest:	
# of Acres: Prairie/Grassland:	34
Amount of Shoreline:	
Name of Adjacent Body of Water (if applicable):	
Has there been signage erected at the site:	
Total cost of Restoration/Enhancement:	\$1,709

Completed Parcel: Oronoco Prairie SNA

# of Total Acres:	17
County:	Olmsted
Township:	108
Range:	14
Direction:	2
Section:	22
# of Acres: Wetlands/Upland:	
# of Acres: Forest:	
# of Acres: Prairie/Grassland:	17
Amount of Shoreline:	
Name of Adjacent Body of Water (if applicable):	
Has there been signage erected at the site:	
Total cost of Restoration/Enhancement:	\$4,348

Completed Parcel: Orwell WMA

# of Total Acres:	43
County:	Otter Tail
Township:	132
Range:	44
Direction:	2
Section:	36
# of Acres: Wetlands/Upland:	
# of Acres: Forest:	
# of Acres: Prairie/Grassland:	43
Amount of Shoreline:	
Name of Adjacent Body of Water (if applicable):	
Has there been signage erected at the site:	
Total cost of Restoration/Enhancement:	\$2,162

Completed Parcel: Orwell WMA

# of Total Acres:	21
County:	Otter Tail
Township:	132
Range:	44
Direction:	2
Section:	25
# of Acres: Wetlands/Upland:	
# of Acres: Forest:	
# of Acres: Prairie/Grassland:	21
Amount of Shoreline:	
Name of Adjacent Body of Water (if applicable):	
Has there been signage erected at the site:	
Total cost of Restoration/Enhancement:	\$2,953

Completed Parcel: Pembina

# of Total Acres:	120
County:	Polk
Township:	152
Range:	46
Direction:	2
Section:	14
# of Acres: Wetlands/Upland:	61
# of Acres: Forest:	59
# of Acres: Prairie/Grassland:	
Amount of Shoreline:	
Name of Adjacent Body of Water (if applicable):	
Has there been signage erected at the site:	Yes
Annual Reporting Organization Name:	DNR
Annual Reporting Manager Name:	Pat Rivers
Annual Reporting Address:	500 Lafayette Road
Annual Reporting City:	St Paul
Annual Reporting State:	
Annual Reporting Zip:	55155
Annual Reporting Email:	michael.tenney@state.mn.us
Annual Reporting Phone:	651-259-5230
Purchase Date:	September 30, 2011
Acquisition Title:	
Purchase Price:	\$114,000
Appraised Value:	\$114,000
Professional Service Costs:	\$13,013
Assessed Value:	\$79,300
Total Project Cost:	\$114,000
Fees Received:	\$0
Donations:	\$0
Related Parties:	
Property Managed By:	DNR - Wildlife Management Area -
Name of the unit area or location government unit or land manager:	Pembina WMA

Completed Parcel: Pembina Trail Preserve SNA

# of Total Acres:	34
County:	Polk
Township:	148
Range:	45
Direction:	2
Section:	03
# of Acres: Wetlands/Upland:	
# of Acres: Forest:	
# of Acres: Prairie/Grassland:	34
Amount of Shoreline:	
Name of Adjacent Body of Water (if applicable):	
Has there been signage erected at the site:	
Total cost of Restoration/Enhancement:	\$3,727

Completed Parcel: Pembina Trail WMA

# of Total Acres:	146
County:	Pennington
Township:	152
Range:	45
Direction:	2
Section:	06
# of Acres: Wetlands/Upland:	
# of Acres: Forest:	
# of Acres: Prairie/Grassland:	146
Amount of Shoreline:	
Name of Adjacent Body of Water (if applicable):	
Has there been signage erected at the site:	
Total cost of Restoration/Enhancement:	\$7,341

Completed Parcel: Pembina Trail WMA

# of Total Acres:	20
County:	Polk
Township:	153
Range:	46
Direction:	2
Section:	14
# of Acres: Wetlands/Upland:	
# of Acres: Forest:	
# of Acres: Prairie/Grassland:	20
Amount of Shoreline:	
Name of Adjacent Body of Water (if applicable):	
Has there been signage erected at the site:	
Total cost of Restoration/Enhancement:	\$1,006

Completed Parcel: Pembina Trail WMA

# of Total Acres:	1
County:	Polk
Township:	152
Range:	46
Direction:	2
Section:	12
# of Acres: Wetlands/Upland:	
# of Acres: Forest:	
# of Acres: Prairie/Grassland:	1
Amount of Shoreline:	
Name of Adjacent Body of Water (if applicable):	
Has there been signage erected at the site:	
Total cost of Restoration/Enhancement:	\$50

Completed Parcel: Pembina Trail WMA

# of Total Acres:	26
County:	Pennington
Township:	152
Range:	45
Direction:	2
Section:	07
# of Acres: Wetlands/Upland:	
# of Acres: Forest:	
# of Acres: Prairie/Grassland:	26
Amount of Shoreline:	
Name of Adjacent Body of Water (if applicable):	
Has there been signage erected at the site:	
Total cost of Restoration/Enhancement:	\$1,307

Completed Parcel: Pembina Trail WMA

# of Total Acres:	20
County:	Pennington
Township:	154
Range:	45
Direction:	2
Section:	28
# of Acres: Wetlands/Upland:	
# of Acres: Forest:	
# of Acres: Prairie/Grassland:	20
Amount of Shoreline:	
Name of Adjacent Body of Water (if applicable):	
Has there been signage erected at the site:	
Total cost of Restoration/Enhancement:	\$1,006

Completed Parcel: Pembina Trail WMA

# of Total Acres:	1
County:	Polk
Township:	152
Range:	46
Direction:	2
Section:	12
# of Acres: Wetlands/Upland:	
# of Acres: Forest:	
# of Acres: Prairie/Grassland:	1
Amount of Shoreline:	
Name of Adjacent Body of Water (if applicable):	
Has there been signage erected at the site:	
Total cost of Restoration/Enhancement:	\$50

Completed Parcel: Pembina WMA

# of Total Acres:	1
County:	Pennington
Township:	152
Range:	45
Direction:	2
Section:	18
# of Acres: Wetlands/Upland:	
# of Acres: Forest:	
# of Acres: Prairie/Grassland:	1
Amount of Shoreline:	
Name of Adjacent Body of Water (if applicable):	
Has there been signage erected at the site:	
Total cost of Restoration/Enhancement:	\$50

Completed Parcel: Pembina WMA

# of Total Acres:	564
County:	Pennington
Township:	153
Range:	45
Direction:	2
Section:	16
# of Acres: Wetlands/Upland:	
# of Acres: Forest:	
# of Acres: Prairie/Grassland:	564
Amount of Shoreline:	
Name of Adjacent Body of Water (if applicable):	
Has there been signage erected at the site:	
Total cost of Restoration/Enhancement:	\$28,360

Completed Parcel: Persen WMA

# of Total Acres:	37
County:	Swift
Township:	120
Range:	42
Direction:	2
Section:	21
# of Acres: Wetlands/Upland:	
# of Acres: Forest:	
# of Acres: Prairie/Grassland:	37
Amount of Shoreline:	
Name of Adjacent Body of Water (if applicable):	
Has there been signage erected at the site:	
Total cost of Restoration/Enhancement:	\$11,016

Completed Parcel: Petersburg 26 Prairie Bank

# of Total Acres:	12
County:	Jackson
Township:	101
Range:	34
Direction:	2
Section:	26
# of Acres: Wetlands/Upland:	
# of Acres: Forest:	
# of Acres: Prairie/Grassland:	12
Amount of Shoreline:	
Name of Adjacent Body of Water (if applicable):	
Has there been signage erected at the site:	
Total cost of Restoration/Enhancement:	\$3,727

Completed Parcel: Petersburg 26 Prairie Bank

# of Total Acres:	2
County:	Jackson
Township:	101
Range:	34
Direction:	2
Section:	26
# of Acres: Wetlands/Upland:	
# of Acres: Forest:	
# of Acres: Prairie/Grassland:	2
Amount of Shoreline:	
Name of Adjacent Body of Water (if applicable):	
Has there been signage erected at the site:	
Total cost of Restoration/Enhancement:	\$6,211

Completed Parcel: Pin Oak Prairie SNA

# of Total Acres:	13
County:	Fillmore
Township:	104
Range:	12
Direction:	2
Section:	24
# of Acres: Wetlands/Upland:	
# of Acres: Forest:	
# of Acres: Prairie/Grassland:	13
Amount of Shoreline:	
Name of Adjacent Body of Water (if applicable):	
Has there been signage erected at the site:	
Total cost of Restoration/Enhancement:	\$5,590

Completed Parcel: Polk WMA

# of Total Acres:	12
County:	Polk
Township:	149
Range:	42
Direction:	2
Section:	24
# of Acres: Wetlands/Upland:	
# of Acres: Forest:	
# of Acres: Prairie/Grassland:	12
Amount of Shoreline:	
Name of Adjacent Body of Water (if applicable):	
Has there been signage erected at the site:	
Total cost of Restoration/Enhancement:	\$604

Completed Parcel: Polk WMA

# of Total Acres:	12
County:	Polk
Township:	149
Range:	42
Direction:	2
Section:	14
# of Acres: Wetlands/Upland:	
# of Acres: Forest:	
# of Acres: Prairie/Grassland:	12
Amount of Shoreline:	
Name of Adjacent Body of Water (if applicable):	
Has there been signage erected at the site:	
Total cost of Restoration/Enhancement:	\$604

Completed Parcel: Prairie Smoke Dunes SNA

# of Total Acres:	617
County:	Norman
Township:	146
Range:	44
Direction:	2
Section:	17
# of Acres: Wetlands/Upland:	
# of Acres: Forest:	
# of Acres: Prairie/Grassland:	617
Amount of Shoreline:	
Name of Adjacent Body of Water (if applicable):	
Has there been signage erected at the site:	
Total cost of Restoration/Enhancement:	\$11,180

Completed Parcel: Prairie WMA

# of Total Acres:	181
County:	Big Stone
Township:	122
Range:	46
Direction:	2
Section:	36
# of Acres: Wetlands/Upland:	
# of Acres: Forest:	
# of Acres: Prairie/Grassland:	181
Amount of Shoreline:	
Name of Adjacent Body of Water (if applicable):	
Has there been signage erected at the site:	
Total cost of Restoration/Enhancement:	\$3,200

Completed Parcel: Quistorff WMA

# of Total Acres:	7
County:	Todd
Township:	127
Range:	35
Direction:	2
Section:	04
# of Acres: Wetlands/Upland:	
# of Acres: Forest:	
# of Acres: Prairie/Grassland:	7
Amount of Shoreline:	
Name of Adjacent Body of Water (if applicable):	
Has there been signage erected at the site:	
Total cost of Restoration/Enhancement:	\$10,178

Completed Parcel: Ranum

# of Total Acres:	35
County:	Norman
Township:	146
Range:	43
Direction:	2
Section:	06
# of Acres: Wetlands/Upland:	
# of Acres: Forest:	
# of Acres: Prairie/Grassland:	35
Amount of Shoreline:	
Name of Adjacent Body of Water (if applicable):	
Has there been signage erected at the site:	
Total cost of Restoration/Enhancement:	\$1,760

Completed Parcel: Ranum WMA

# of Total Acres:	40
County:	Norman
Township:	146
Range:	43
Direction:	2
Section:	06
# of Acres: Wetlands/Upland:	
# of Acres: Forest:	
# of Acres: Prairie/Grassland:	40
Amount of Shoreline:	
Name of Adjacent Body of Water (if applicable):	
Has there been signage erected at the site:	
Total cost of Restoration/Enhancement:	\$20,954

Completed Parcel: Ranum WMA

# of Total Acres:	3
County:	Norman
Township:	146
Range:	43
Direction:	2
Section:	06
# of Acres: Wetlands/Upland:	
# of Acres: Forest:	
# of Acres: Prairie/Grassland:	3
Amount of Shoreline:	
Name of Adjacent Body of Water (if applicable):	
Has there been signage erected at the site:	
Total cost of Restoration/Enhancement:	\$151

Completed Parcel: Ranum WMA

# of Total Acres:	25
County:	Norman
Township:	146
Range:	43
Direction:	2
Section:	06
# of Acres: Wetlands/Upland:	
# of Acres: Forest:	
# of Acres: Prairie/Grassland:	25
Amount of Shoreline:	
Name of Adjacent Body of Water (if applicable):	
Has there been signage erected at the site:	
Total cost of Restoration/Enhancement:	\$12,373

Completed Parcel: Ranum WMA

# of Total Acres:	40
County:	Norman
Township:	146
Range:	43
Direction:	2
Section:	06
# of Acres: Wetlands/Upland:	
# of Acres: Forest:	
# of Acres: Prairie/Grassland:	40
Amount of Shoreline:	
Name of Adjacent Body of Water (if applicable):	
Has there been signage erected at the site:	
Total cost of Restoration/Enhancement:	\$2,012

Completed Parcel: Ras-Lynn

# of Total Acres:	254
County:	McLeod
Township:	116
Range:	30
Direction:	2
Section:	32
# of Acres: Wetlands/Upland:	
# of Acres: Forest:	
# of Acres: Prairie/Grassland:	254
Amount of Shoreline:	
Name of Adjacent Body of Water (if applicable):	
Has there been signage erected at the site:	
Total cost of Restoration/Enhancement:	\$6,506

Completed Parcel: Red Lake WMA

# of Total Acres:	459
County:	Beltrami
Township:	158
Range:	36
Direction:	2
Section:	08
# of Acres: Wetlands/Upland:	
# of Acres: Forest:	
# of Acres: Prairie/Grassland:	459
Amount of Shoreline:	
Name of Adjacent Body of Water (if applicable):	
Has there been signage erected at the site:	
Total cost of Restoration/Enhancement:	\$23,079

Completed Parcel: Red Lake WMA

# of Total Acres:	221
County:	Beltrami
Township:	158
Range:	36
Direction:	2
Section:	08
# of Acres: Wetlands/Upland:	
# of Acres: Forest:	
# of Acres: Prairie/Grassland:	221
Amount of Shoreline:	
Name of Adjacent Body of Water (if applicable):	
Has there been signage erected at the site:	
Total cost of Restoration/Enhancement:	\$11,113

Completed Parcel: Red Lake WMA

# of Total Acres:	84
County:	Beltrami
Township:	158
Range:	36
Direction:	2
Section:	08
# of Acres: Wetlands/Upland:	
# of Acres: Forest:	
# of Acres: Prairie/Grassland:	84
Amount of Shoreline:	
Name of Adjacent Body of Water (if applicable):	
Has there been signage erected at the site:	
Total cost of Restoration/Enhancement:	\$4,224

Completed Parcel: Rice Area Sportsmens Club WMA

# of Total Acres:	19
County:	Morrison
Township:	039
Range:	31
Direction:	2
Section:	13
# of Acres: Wetlands/Upland:	
# of Acres: Forest:	
# of Acres: Prairie/Grassland:	19
Amount of Shoreline:	
Name of Adjacent Body of Water (if applicable):	
Has there been signage erected at the site:	
Total cost of Restoration/Enhancement:	\$11,096

Completed Parcel: Richard J. Dorer WMA

# of Total Acres:	57
County:	Lincoln
Township:	113
Range:	46
Direction:	2
Section:	25
# of Acres: Wetlands/Upland:	
# of Acres: Forest:	
# of Acres: Prairie/Grassland:	57
Amount of Shoreline:	
Name of Adjacent Body of Water (if applicable):	
Has there been signage erected at the site:	
Total cost of Restoration/Enhancement:	\$19,048

Completed Parcel: Robina WMA

# of Total Acres:	10
County:	Hennepin
Township:	118
Range:	24
Direction:	2
Section:	08
# of Acres: Wetlands/Upland:	
# of Acres: Forest:	
# of Acres: Prairie/Grassland:	10
Amount of Shoreline:	
Name of Adjacent Body of Water (if applicable):	
Has there been signage erected at the site:	
Total cost of Restoration/Enhancement:	\$9,020

Completed Parcel: Rock Ridge

# of Total Acres:	160
County:	Cottonwood
Township:	107
Range:	35
Direction:	2
Section:	14
# of Acres: Wetlands/Upland:	
# of Acres: Forest:	
# of Acres: Prairie/Grassland:	80
Amount of Shoreline:	
Name of Adjacent Body of Water (if applicable):	
Has there been signage erected at the site:	Yes
Annual Reporting Organization Name:	DNR
Annual Reporting Manager Name:	Mike Tenney
Annual Reporting Address:	500 Lafayette Road
Annual Reporting City:	St Paul
Annual Reporting State:	
Annual Reporting Zip:	55155
Annual Reporting Email:	michael.tenney@state.mn.us
Annual Reporting Phone:	651-259-5230
Purchase Date:	June 27, 2013
Acquisition Title:	
Purchase Price:	\$778,000
Appraised Value:	\$778,000
Professional Service Costs:	\$12,773
Assessed Value:	\$456,000
Total Project Cost:	\$778,000
Fees Received:	\$0
Donations:	\$0
Related Parties:	
Property Managed By:	-
Name of the unit area or location government unit or land manager:	

Completed Parcel: Rock Ridge Prairie SNA

# of Total Acres:	28
County:	Cottonwood
Township:	107
Range:	35
Direction:	2
Section:	05
# of Acres: Wetlands/Upland:	
# of Acres: Forest:	
# of Acres: Prairie/Grassland:	28
Amount of Shoreline:	
Name of Adjacent Body of Water (if applicable):	
Has there been signage erected at the site:	
Total cost of Restoration/Enhancement:	\$4,348

Completed Parcel: Rock River WMA

# of Total Acres:	14
County:	Rock
Township:	102
Range:	45
Direction:	2
Section:	01
# of Acres: Wetlands/Upland:	
# of Acres: Forest:	
# of Acres: Prairie/Grassland:	14
Amount of Shoreline:	
Name of Adjacent Body of Water (if applicable):	
Has there been signage erected at the site:	
Total cost of Restoration/Enhancement:	\$1,646

Completed Parcel: Rockwell WMA

# of Total Acres:	156
County:	Norman
Township:	143
Range:	45
Direction:	2
Section:	03
# of Acres: Wetlands/Upland:	
# of Acres: Forest:	
# of Acres: Prairie/Grassland:	156
Amount of Shoreline:	
Name of Adjacent Body of Water (if applicable):	
Has there been signage erected at the site:	
Total cost of Restoration/Enhancement:	\$7,844

Completed Parcel: Rolling Hills WMA

# of Total Acres:	32
County:	Lyon
Township:	111
Range:	40
Direction:	2
Section:	06
# of Acres: Wetlands/Upland:	
# of Acres: Forest:	
# of Acres: Prairie/Grassland:	32
Amount of Shoreline:	
Name of Adjacent Body of Water (if applicable):	
Has there been signage erected at the site:	
Total cost of Restoration/Enhancement:	\$6,387

Completed Parcel: Rooster Flats WMA

# of Total Acres:	42
County:	Lyon
Township:	111
Range:	40
Direction:	2
Section:	32
# of Acres: Wetlands/Upland:	
# of Acres: Forest:	
# of Acres: Prairie/Grassland:	42
Amount of Shoreline:	
Name of Adjacent Body of Water (if applicable):	
Has there been signage erected at the site:	
Total cost of Restoration/Enhancement:	\$10,521

Completed Parcel: Rosenau-Lambrecht WMA

# of Total Acres:	60
County:	Brown
Township:	110
Range:	31
Direction:	2
Section:	17
# of Acres: Wetlands/Upland:	
# of Acres: Forest:	
# of Acres: Prairie/Grassland:	60
Amount of Shoreline:	
Name of Adjacent Body of Water (if applicable):	
Has there been signage erected at the site:	
Total cost of Restoration/Enhancement:	\$14,368

Completed Parcel: Roy Lenzen WMA

# of Total Acres:	1
County:	Yellow Medicine
Township:	116
Range:	40
Direction:	2
Section:	14
# of Acres: Wetlands/Upland:	
# of Acres: Forest:	
# of Acres: Prairie/Grassland:	1
Amount of Shoreline:	
Name of Adjacent Body of Water (if applicable):	
Has there been signage erected at the site:	
Total cost of Restoration/Enhancement:	\$144

Completed Parcel: Rush Lake WMA

# of Total Acres:	549
County:	Mahnomen
Township:	145
Range:	41
Direction:	2
Section:	20
# of Acres: Wetlands/Upland:	
# of Acres: Forest:	
# of Acres: Prairie/Grassland:	549
Amount of Shoreline:	
Name of Adjacent Body of Water (if applicable):	
Has there been signage erected at the site:	
Total cost of Restoration/Enhancement:	\$27,607

Completed Parcel: Salix WMA

# of Total Acres:	67
County:	Lincoln
Township:	111
Range:	44
Direction:	2
Section:	05
# of Acres: Wetlands/Upland:	
# of Acres: Forest:	
# of Acres: Prairie/Grassland:	67
Amount of Shoreline:	
Name of Adjacent Body of Water (if applicable):	
Has there been signage erected at the site:	
Total cost of Restoration/Enhancement:	\$31,931

Completed Parcel: Sandpiper Prairie SNA

# of Total Acres:	41
County:	Norman
Township:	144
Range:	45
Direction:	2
Section:	33
# of Acres: Wetlands/Upland:	
# of Acres: Forest:	
# of Acres: Prairie/Grassland:	41
Amount of Shoreline:	
Name of Adjacent Body of Water (if applicable):	
Has there been signage erected at the site:	
Total cost of Restoration/Enhancement:	\$2,484

Completed Parcel: Sandpiper Prairie SNA

# of Total Acres:	88
County:	Norman
Township:	144
Range:	45
Direction:	2
Section:	33
# of Acres: Wetlands/Upland:	
# of Acres: Forest:	
# of Acres: Prairie/Grassland:	88
Amount of Shoreline:	
Name of Adjacent Body of Water (if applicable):	
Has there been signage erected at the site:	
Total cost of Restoration/Enhancement:	\$7,453

Completed Parcel: Santwire WMA

# of Total Acres:	50
County:	Polk
Township:	149
Range:	43
Direction:	2
Section:	17
# of Acres: Wetlands/Upland:	
# of Acres: Forest:	
# of Acres: Prairie/Grassland:	50
Amount of Shoreline:	
Name of Adjacent Body of Water (if applicable):	
Has there been signage erected at the site:	
Total cost of Restoration/Enhancement:	\$2,515

Completed Parcel: Santwire WMA

# of Total Acres:	914
County:	Mahnomen
Township:	143
Range:	41
Direction:	2
Section:	05
# of Acres: Wetlands/Upland:	
# of Acres: Forest:	
# of Acres: Prairie/Grassland:	914
Amount of Shoreline:	
Name of Adjacent Body of Water (if applicable):	
Has there been signage erected at the site:	
Total cost of Restoration/Enhancement:	\$45,960

Completed Parcel: SEM WMA

# of Total Acres:	77
County:	Marshall
Township:	155
Range:	39
Direction:	2
Section:	29
# of Acres: Wetlands/Upland:	
# of Acres: Forest:	
# of Acres: Prairie/Grassland:	77
Amount of Shoreline:	
Name of Adjacent Body of Water (if applicable):	
Has there been signage erected at the site:	
Total cost of Restoration/Enhancement:	\$3,872

Completed Parcel: Shaokatan WMA

# of Total Acres:	450
County:	Lyon
Township:	111
Range:	46
Direction:	2
Section:	04
# of Acres: Wetlands/Upland:	
# of Acres: Forest:	
# of Acres: Prairie/Grassland:	450
Amount of Shoreline:	
Name of Adjacent Body of Water (if applicable):	
Has there been signage erected at the site:	
Total cost of Restoration/Enhancement:	\$15,966

Completed Parcel: Sharp WMA

# of Total Acres:	161
County:	Marshall
Township:	155
Range:	40
Direction:	2
Section:	17
# of Acres: Wetlands/Upland:	
# of Acres: Forest:	
# of Acres: Prairie/Grassland:	161
Amount of Shoreline:	
Name of Adjacent Body of Water (if applicable):	
Has there been signage erected at the site:	
Total cost of Restoration/Enhancement:	\$8,096

Completed Parcel: Shypoke WMA

# of Total Acres:	368
County:	Polk
Township:	148
Range:	44
Direction:	2
Section:	07
# of Acres: Wetlands/Upland:	
# of Acres: Forest:	
# of Acres: Prairie/Grassland:	368
Amount of Shoreline:	
Name of Adjacent Body of Water (if applicable):	
Has there been signage erected at the site:	
Total cost of Restoration/Enhancement:	\$18,505

Completed Parcel: Skree WMA

# of Total Acres:	7
County:	Clay
Township:	138
Range:	45
Direction:	2
Section:	24
# of Acres: Wetlands/Upland:	
# of Acres: Forest:	
# of Acres: Prairie/Grassland:	7
Amount of Shoreline:	
Name of Adjacent Body of Water (if applicable):	
Has there been signage erected at the site:	
Total cost of Restoration/Enhancement:	\$1,118

Completed Parcel: Skull Lake WMA

# of Total Acres:	118
County:	Kittson
Township:	163
Range:	47
Direction:	2
Section:	10
# of Acres: Wetlands/Upland:	
# of Acres: Forest:	
# of Acres: Prairie/Grassland:	118
Amount of Shoreline:	
Name of Adjacent Body of Water (if applicable):	
Has there been signage erected at the site:	
Total cost of Restoration/Enhancement:	\$5,933

Completed Parcel: Spring Creek Prairie SNA

# of Total Acres:	4
County:	Goodhue
Township:	113
Range:	15
Direction:	2
Section:	34
# of Acres: Wetlands/Upland:	
# of Acres: Forest:	
# of Acres: Prairie/Grassland:	4
Amount of Shoreline:	
Name of Adjacent Body of Water (if applicable):	
Has there been signage erected at the site:	
Total cost of Restoration/Enhancement:	\$3,106

Completed Parcel: Spring Creek WMA

# of Total Acres:	855
County:	Becker
Township:	142
Range:	42
Direction:	2
Section:	02
# of Acres: Wetlands/Upland:	
# of Acres: Forest:	
# of Acres: Prairie/Grassland:	855
Amount of Shoreline:	
Name of Adjacent Body of Water (if applicable):	
Has there been signage erected at the site:	
Total cost of Restoration/Enhancement:	\$42,993

Completed Parcel: State Forest - Vinegar Ridge Unit

# of Total Acres:	85
County:	Houston
Township:	104
Range:	07
Direction:	2
Section:	27
# of Acres: Wetlands/Upland:	
# of Acres: Forest:	
# of Acres: Prairie/Grassland:	85
Amount of Shoreline:	
Name of Adjacent Body of Water (if applicable):	
Has there been signage erected at the site:	
Total cost of Restoration/Enhancement:	\$149,065

Completed Parcel: Stay Lake AMA

# of Total Acres:	3
County:	Lincoln
Township:	111
Range:	44
Direction:	2
Section:	29
# of Acres: Wetlands/Upland:	
# of Acres: Forest:	
# of Acres: Prairie/Grassland:	3
Amount of Shoreline:	
Name of Adjacent Body of Water (if applicable):	
Has there been signage erected at the site:	
Total cost of Restoration/Enhancement:	\$432

Completed Parcel: Stipa WMA

# of Total Acres:	22
County:	Polk
Township:	150
Range:	45
Direction:	2
Section:	11
# of Acres: Wetlands/Upland:	
# of Acres: Forest:	
# of Acres: Prairie/Grassland:	22
Amount of Shoreline:	
Name of Adjacent Body of Water (if applicable):	
Has there been signage erected at the site:	
Total cost of Restoration/Enhancement:	\$1,107

Completed Parcel: Strand Prairie Bank

# of Total Acres:	162
County:	Clay
Township:	142
Range:	44
Direction:	2
Section:	30
# of Acres: Wetlands/Upland:	
# of Acres: Forest:	
# of Acres: Prairie/Grassland:	162
Amount of Shoreline:	
Name of Adjacent Body of Water (if applicable):	
Has there been signage erected at the site:	
Total cost of Restoration/Enhancement:	\$9,938

Completed Parcel: Sunburg WMA

# of Total Acres:	14
County:	Kandiyohi
Township:	122
Range:	36
Direction:	2
Section:	31
# of Acres: Wetlands/Upland:	
# of Acres: Forest:	
# of Acres: Prairie/Grassland:	14
Amount of Shoreline:	
Name of Adjacent Body of Water (if applicable):	
Has there been signage erected at the site:	
Total cost of Restoration/Enhancement:	\$5,269

Completed Parcel: Swedes Forest 27-1

# of Total Acres:	65
County:	Redwood
Township:	114
Range:	37
Direction:	2
Section:	27
# of Acres: Wetlands/Upland:	
# of Acres: Forest:	
# of Acres: Prairie/Grassland:	65
Amount of Shoreline:	0 (Linear Feet)
Name of Adjacent Body of Water (if applicable):	None, but you can see the MN River from here.
Has there been signage erected at the site:	Yes
Annual Reporting Organization Name:	MN-DNR
Annual Reporting Manager Name:	Rhett Johnson
Annual Reporting Address:	175 County Road 26
Annual Reporting City:	Windom
Annual Reporting State:	MN
Annual Reporting Zip:	56101
Annual Reporting Email:	rhett.johnsan@state.mn.us
Annual Reporting Phone:	507-831-2900
Purchase Date:	December 30, 2011
Purchase Price:	\$111,938
Appraised Value:	\$0
Professional Service Costs:	\$17,295
Assessed Value:	\$0
Total Project Cost:	\$111,938
Donations:	\$0
Easement Holder Organization Name:	MN-DNR
Easement Holder Manager Name:	Rhett Johnson
Easement Holder Address:	175 County Road 26
Easement Holder City:	Windom
Easement Holder State:	MN
Easement Holder Zip:	56101
Easement Holder Email:	rhett.johnson@state.mn.us
Easement Holder Phone:	507-831-2900
Responsible Organization Name:	MN-DNR
Responsible Manager Name:	Rhett Johnson
Responsible Address:	175 County Road 26
Responsible City:	Windom
Responsible State:	MN
Responsible Zip:	56101
Responsible Email:	rhett.johnson@state.mn.us
Responsible Phone:	507-831-2900
Underlying Fee Owner:	Fern Schjenken, Steven Schjenken, Rhonda Schjenken

Completed Parcel: Swedes Forest SNA

# of Total Acres:	3
County:	Yellow Medicine
Township:	114
Range:	38
Direction:	2
Section:	12
# of Acres: Wetlands/Upland:	
# of Acres: Forest:	
# of Acres: Prairie/Grassland:	3
Amount of Shoreline:	
Name of Adjacent Body of Water (if applicable):	
Has there been signage erected at the site:	
Total cost of Restoration/Enhancement:	\$6,211

Completed Parcel: Swedes Forest SNA

# of Total Acres:	18
County:	Yellow Medicine
Township:	114
Range:	38
Direction:	2
Section:	12
# of Acres: Wetlands/Upland:	
# of Acres: Forest:	
# of Acres: Prairie/Grassland:	18
Amount of Shoreline:	
Name of Adjacent Body of Water (if applicable):	
Has there been signage erected at the site:	
Total cost of Restoration/Enhancement:	\$55,900

Completed Parcel: Syre WMA

# of Total Acres:	155
County:	Norman
Township:	143
Range:	44
Direction:	2
Section:	27
# of Acres: Wetlands/Upland:	
# of Acres: Forest:	
# of Acres: Prairie/Grassland:	155
Amount of Shoreline:	
Name of Adjacent Body of Water (if applicable):	
Has there been signage erected at the site:	
Total cost of Restoration/Enhancement:	\$7,795

Completed Parcel: Talcot Lake

# of Total Acres:	20
County:	Cottonwood
Township:	105
Range:	38
Direction:	2
Section:	33
# of Acres: Wetlands/Upland:	5
# of Acres: Forest:	
# of Acres: Prairie/Grassland:	15
Amount of Shoreline:	2000 (Linear Feet)
Name of Adjacent Body of Water (if applicable):	Clear Lake
Has there been signage erected at the site:	Yes
Annual Reporting Organization Name:	DNR
Annual Reporting Manager Name:	Pat Rivers
Annual Reporting Address:	500 Lafayette Road
Annual Reporting City:	St Paul
Annual Reporting State:	
Annual Reporting Zip:	55155
Annual Reporting Email:	michael.tenney@state.mn.us
Annual Reporting Phone:	651-259-5230
Purchase Date:	September 10, 2012
Acquisition Title:	
Purchase Price:	\$91,000
Appraised Value:	\$83,000
Professional Service Costs:	\$12,433
Assessed Value:	\$18,100
Total Project Cost:	\$91,000
Fees Received:	\$0
Donations:	\$0
Related Parties:	
Property Managed By:	DNR - Wildlife Management Area -
Name of the unit area or location government unit or land manager:	

Completed Parcel: Talcot Lake 13A

# of Total Acres:	115
County:	Cottonwood
Township:	105
Range:	38
Direction:	2
Section:	29
# of Acres: Wetlands/Upland:	
# of Acres: Forest:	
# of Acres: Prairie/Grassland:	115
Amount of Shoreline:	
Name of Adjacent Body of Water (if applicable):	
Has there been signage erected at the site:	Yes
Annual Reporting Organization Name:	DNR
Annual Reporting Manager Name:	Pat Rivers
Annual Reporting Address:	500 Lafayette Road
Annual Reporting City:	St Paul
Annual Reporting State:	
Annual Reporting Zip:	55155
Annual Reporting Email:	pat.rivers@state.mn.us
Annual Reporting Phone:	651-259-5209
Purchase Date:	May 02, 2012
Acquisition Title:	
Purchase Price:	\$575,000
Appraised Value:	\$575,000
Professional Service Costs:	\$12,240
Assessed Value:	\$479,400
Total Project Cost:	\$575,000
Fees Received:	\$0
Donations:	\$0
Related Parties:	
Property Managed By:	DNR - Wildlife Management Area -
Name of the unit area or location government unit or land manager:	DNR Windom Area Wildlife Office

Completed Parcel: Teiken-dalve WMA

# of Total Acres:	14
County:	Becker
Township:	142
Range:	41
Direction:	2
Section:	34
# of Acres: Wetlands/Upland:	
# of Acres: Forest:	
# of Acres: Prairie/Grassland:	14
Amount of Shoreline:	
Name of Adjacent Body of Water (if applicable):	
Has there been signage erected at the site:	
Total cost of Restoration/Enhancement:	\$7,584

Completed Parcel: Terri WMA

# of Total Acres:	60
County:	Brown
Township:	108
Range:	34
Direction:	2
Section:	15
# of Acres: Wetlands/Upland:	
# of Acres: Forest:	
# of Acres: Prairie/Grassland:	60
Amount of Shoreline:	
Name of Adjacent Body of Water (if applicable):	
Has there been signage erected at the site:	
Total cost of Restoration/Enhancement:	\$7,983

Completed Parcel: Thorsen Prairie WMA

# of Total Acres:	79
County:	Polk
Township:	148
Range:	45
Direction:	2
Section:	08
# of Acres: Wetlands/Upland:	
# of Acres: Forest:	
# of Acres: Prairie/Grassland:	79
Amount of Shoreline:	
Name of Adjacent Body of Water (if applicable):	
Has there been signage erected at the site:	
Total cost of Restoration/Enhancement:	\$3,973

Completed Parcel: Thorson WMA

# of Total Acres:	135
County:	Polk
Township:	148
Range:	45
Direction:	2
Section:	08
# of Acres: Wetlands/Upland:	
# of Acres: Forest:	
# of Acres: Prairie/Grassland:	135
Amount of Shoreline:	
Name of Adjacent Body of Water (if applicable):	
Has there been signage erected at the site:	
Total cost of Restoration/Enhancement:	\$6,789

Completed Parcel: Thorson WMA

# of Total Acres:	2
County:	Polk
Township:	148
Range:	45
Direction:	2
Section:	04
# of Acres: Wetlands/Upland:	
# of Acres: Forest:	
# of Acres: Prairie/Grassland:	2
Amount of Shoreline:	
Name of Adjacent Body of Water (if applicable):	
Has there been signage erected at the site:	
Total cost of Restoration/Enhancement:	\$101

Completed Parcel: Tilden WMA

# of Total Acres:	35
County:	Polk
Township:	149
Range:	44
Direction:	2
Section:	36
# of Acres: Wetlands/Upland:	
# of Acres: Forest:	
# of Acres: Prairie/Grassland:	35
Amount of Shoreline:	
Name of Adjacent Body of Water (if applicable):	
Has there been signage erected at the site:	
Total cost of Restoration/Enhancement:	\$1,760

Completed Parcel: Tilden WMA

# of Total Acres:	30
County:	Polk
Township:	149
Range:	44
Direction:	2
Section:	25
# of Acres: Wetlands/Upland:	
# of Acres: Forest:	
# of Acres: Prairie/Grassland:	30
Amount of Shoreline:	
Name of Adjacent Body of Water (if applicable):	
Has there been signage erected at the site:	
Total cost of Restoration/Enhancement:	\$1,509

Completed Parcel: Timberdoodle WMA

# of Total Acres:	36
County:	Polk
Township:	149
Range:	42
Direction:	2
Section:	01
# of Acres: Wetlands/Upland:	
# of Acres: Forest:	
# of Acres: Prairie/Grassland:	36
Amount of Shoreline:	
Name of Adjacent Body of Water (if applicable):	
Has there been signage erected at the site:	
Total cost of Restoration/Enhancement:	\$1,810

Completed Parcel: Trail WMA

# of Total Acres:	64
County:	Polk
Township:	148
Range:	45
Direction:	2
Section:	13
# of Acres: Wetlands/Upland:	
# of Acres: Forest:	
# of Acres: Prairie/Grassland:	64
Amount of Shoreline:	
Name of Adjacent Body of Water (if applicable):	
Has there been signage erected at the site:	
Total cost of Restoration/Enhancement:	\$3,218

Completed Parcel: Twin Lakes WMA

# of Total Acres:	19
County:	Kittson
Township:	160
Range:	45
Direction:	2
Section:	36
# of Acres: Wetlands/Upland:	
# of Acres: Forest:	
# of Acres: Prairie/Grassland:	19
Amount of Shoreline:	
Name of Adjacent Body of Water (if applicable):	
Has there been signage erected at the site:	
Total cost of Restoration/Enhancement:	\$7,344

Completed Parcel: Twin Lakes WMA

# of Total Acres:	12
County:	Mahnomen
Township:	146
Range:	39
Direction:	2
Section:	01
# of Acres: Wetlands/Upland:	
# of Acres: Forest:	
# of Acres: Prairie/Grassland:	12
Amount of Shoreline:	
Name of Adjacent Body of Water (if applicable):	
Has there been signage erected at the site:	
Total cost of Restoration/Enhancement:	\$604

Completed Parcel: Twin Lakes WMA

# of Total Acres:	98
County:	Kittson
Township:	159
Range:	45
Direction:	2
Section:	10
# of Acres: Wetlands/Upland:	
# of Acres: Forest:	
# of Acres: Prairie/Grassland:	98
Amount of Shoreline:	
Name of Adjacent Body of Water (if applicable):	
Has there been signage erected at the site:	
Total cost of Restoration/Enhancement:	\$51,089

Completed Parcel: Twin Valley WMA

# of Total Acres:	66
County:	Norman
Township:	143
Range:	44
Direction:	2
Section:	30
# of Acres: Wetlands/Upland:	
# of Acres: Forest:	
# of Acres: Prairie/Grassland:	66
Amount of Shoreline:	
Name of Adjacent Body of Water (if applicable):	
Has there been signage erected at the site:	
Total cost of Restoration/Enhancement:	\$5,874

Completed Parcel: Tympanuchus WMA

# of Total Acres:	86
County:	Polk
Township:	149
Range:	45
Direction:	2
Section:	28
# of Acres: Wetlands/Upland:	
# of Acres: Forest:	
# of Acres: Prairie/Grassland:	86
Amount of Shoreline:	
Name of Adjacent Body of Water (if applicable):	
Has there been signage erected at the site:	
Total cost of Restoration/Enhancement:	\$4,325

Completed Parcel: Tympanuchus WMA

# of Total Acres:	1
County:	Polk
Township:	149
Range:	45
Direction:	2
Section:	33
# of Acres: Wetlands/Upland:	
# of Acres: Forest:	
# of Acres: Prairie/Grassland:	1
Amount of Shoreline:	
Name of Adjacent Body of Water (if applicable):	
Has there been signage erected at the site:	
Total cost of Restoration/Enhancement:	\$50

Completed Parcel: Tympanuchus WMA

# of Total Acres:	291
County:	Polk
Township:	149
Range:	45
Direction:	2
Section:	28
# of Acres: Wetlands/Upland:	
# of Acres: Forest:	
# of Acres: Prairie/Grassland:	291
Amount of Shoreline:	
Name of Adjacent Body of Water (if applicable):	
Has there been signage erected at the site:	
Total cost of Restoration/Enhancement:	\$14,633

Completed Parcel: Tympanuchus WMA

# of Total Acres:	406
County:	Polk
Township:	149
Range:	45
Direction:	2
Section:	33
# of Acres: Wetlands/Upland:	
# of Acres: Forest:	
# of Acres: Prairie/Grassland:	406
Amount of Shoreline:	
Name of Adjacent Body of Water (if applicable):	
Has there been signage erected at the site:	
Total cost of Restoration/Enhancement:	\$20,416

Completed Parcel: Ulen WMA

# of Total Acres:	90
County:	Clay
Township:	142
Range:	45
Direction:	2
Section:	36
# of Acres: Wetlands/Upland:	
# of Acres: Forest:	
# of Acres: Prairie/Grassland:	90
Amount of Shoreline:	
Name of Adjacent Body of Water (if applicable):	
Has there been signage erected at the site:	
Total cost of Restoration/Enhancement:	\$15,966

Completed Parcel: Uncas Dunes SNA

# of Total Acres:	29
County:	Sherburne
Township:	034
Range:	27
Direction:	2
Section:	21
# of Acres: Wetlands/Upland:	
# of Acres: Forest:	
# of Acres: Prairie/Grassland:	29
Amount of Shoreline:	
Name of Adjacent Body of Water (if applicable):	
Has there been signage erected at the site:	
Total cost of Restoration/Enhancement:	\$27,328

Completed Parcel: Uncas Dunes SNA

# of Total Acres:	17
County:	Sherburne
Township:	034
Range:	27
Direction:	2
Section:	21
# of Acres: Wetlands/Upland:	
# of Acres: Forest:	
# of Acres: Prairie/Grassland:	17
Amount of Shoreline:	
Name of Adjacent Body of Water (if applicable):	
Has there been signage erected at the site:	
Total cost of Restoration/Enhancement:	\$4,348

Completed Parcel: Vangness WMA

# of Total Acres:	292
County:	Norman
Township:	143
Range:	44
Direction:	2
Section:	03
# of Acres: Wetlands/Upland:	
# of Acres: Forest:	
# of Acres: Prairie/Grassland:	292
Amount of Shoreline:	
Name of Adjacent Body of Water (if applicable):	
Has there been signage erected at the site:	
Total cost of Restoration/Enhancement:	\$14,683

Completed Parcel: Vangsness WMA

# of Total Acres:	22
County:	Norman
Township:	143
Range:	44
Direction:	2
Section:	03
# of Acres: Wetlands/Upland:	
# of Acres: Forest:	
# of Acres: Prairie/Grassland:	22
Amount of Shoreline:	
Name of Adjacent Body of Water (if applicable):	
Has there been signage erected at the site:	
Total cost of Restoration/Enhancement:	\$1,958

Completed Parcel: Vangsness WMA

# of Total Acres:	39
County:	Norman
Township:	143
Range:	44
Direction:	2
Section:	03
# of Acres: Wetlands/Upland:	
# of Acres: Forest:	
# of Acres: Prairie/Grassland:	39
Amount of Shoreline:	
Name of Adjacent Body of Water (if applicable):	
Has there been signage erected at the site:	
Total cost of Restoration/Enhancement:	\$1,197

Completed Parcel: Vangsness WMA

# of Total Acres:	6
County:	Norman
Township:	143
Range:	44
Direction:	2
Section:	03
# of Acres: Wetlands/Upland:	
# of Acres: Forest:	
# of Acres: Prairie/Grassland:	6
Amount of Shoreline:	
Name of Adjacent Body of Water (if applicable):	
Has there been signage erected at the site:	
Total cost of Restoration/Enhancement:	\$301

Completed Parcel: Vangsness WMA

# of Total Acres:	68
County:	Norman
Township:	143
Range:	44
Direction:	2
Section:	11
# of Acres: Wetlands/Upland:	
# of Acres: Forest:	
# of Acres: Prairie/Grassland:	68
Amount of Shoreline:	
Name of Adjacent Body of Water (if applicable):	
Has there been signage erected at the site:	
Total cost of Restoration/Enhancement:	\$3,420

Completed Parcel: Vanose WMA

# of Total Acres:	2
County:	Mahnomen
Township:	146
Range:	41
Direction:	2
Section:	36
# of Acres: Wetlands/Upland:	
# of Acres: Forest:	
# of Acres: Prairie/Grassland:	2
Amount of Shoreline:	
Name of Adjacent Body of Water (if applicable):	
Has there been signage erected at the site:	
Total cost of Restoration/Enhancement:	\$101

Completed Parcel: Victory WMA

# of Total Acres:	189
County:	Big Stone
Township:	122
Range:	45
Direction:	2
Section:	31
# of Acres: Wetlands/Upland:	
# of Acres: Forest:	
# of Acres: Prairie/Grassland:	189
Amount of Shoreline:	
Name of Adjacent Body of Water (if applicable):	
Has there been signage erected at the site:	
Total cost of Restoration/Enhancement:	\$3,991

Completed Parcel: Wallace Prairie Bank

# of Total Acres:	1
County:	Ottertail
Township:	131
Range:	40
Direction:	2
Section:	35
# of Acres: Wetlands/Upland:	
# of Acres: Forest:	
# of Acres: Prairie/Grassland:	1
Amount of Shoreline:	
Name of Adjacent Body of Water (if applicable):	
Has there been signage erected at the site:	
Total cost of Restoration/Enhancement:	\$3,727

Completed Parcel: Wallace Prairie Bank

# of Total Acres:	41
County:	Ottertail
Township:	131
Range:	40
Direction:	2
Section:	35
# of Acres: Wetlands/Upland:	
# of Acres: Forest:	
# of Acres: Prairie/Grassland:	41
Amount of Shoreline:	
Name of Adjacent Body of Water (if applicable):	
Has there been signage erected at the site:	
Total cost of Restoration/Enhancement:	\$3,727

Completed Parcel: Walter WMA

# of Total Acres:	142
County:	Lac qui Parle
Township:	119
Range:	46
Direction:	2
Section:	35
# of Acres: Wetlands/Upland:	
# of Acres: Forest:	
# of Acres: Prairie/Grassland:	142
Amount of Shoreline:	
Name of Adjacent Body of Water (if applicable):	
Has there been signage erected at the site:	
Total cost of Restoration/Enhancement:	\$3,193

Completed Parcel: Warsaw 7-1 Prairie Bank

# of Total Acres:	21
County:	Goodhue
Township:	111
Range:	18
Direction:	2
Section:	07
# of Acres: Wetlands/Upland:	
# of Acres: Forest:	
# of Acres: Prairie/Grassland:	21
Amount of Shoreline:	
Name of Adjacent Body of Water (if applicable):	
Has there been signage erected at the site:	
Total cost of Restoration/Enhancement:	\$6,211

Completed Parcel: Waubun WMA

# of Total Acres:	600
County:	Mahnomen
Township:	143
Range:	42
Direction:	2
Section:	33
# of Acres: Wetlands/Upland:	
# of Acres: Forest:	
# of Acres: Prairie/Grassland:	600
Amount of Shoreline:	
Name of Adjacent Body of Water (if applicable):	
Has there been signage erected at the site:	
Total cost of Restoration/Enhancement:	\$30,169

Completed Parcel: Waubun WMA

# of Total Acres:	2
County:	Mahnomen
Township:	143
Range:	42
Direction:	2
Section:	35
# of Acres: Wetlands/Upland:	
# of Acres: Forest:	
# of Acres: Prairie/Grassland:	2
Amount of Shoreline:	
Name of Adjacent Body of Water (if applicable):	
Has there been signage erected at the site:	
Total cost of Restoration/Enhancement:	\$101

Completed Parcel: Whitewater WMA

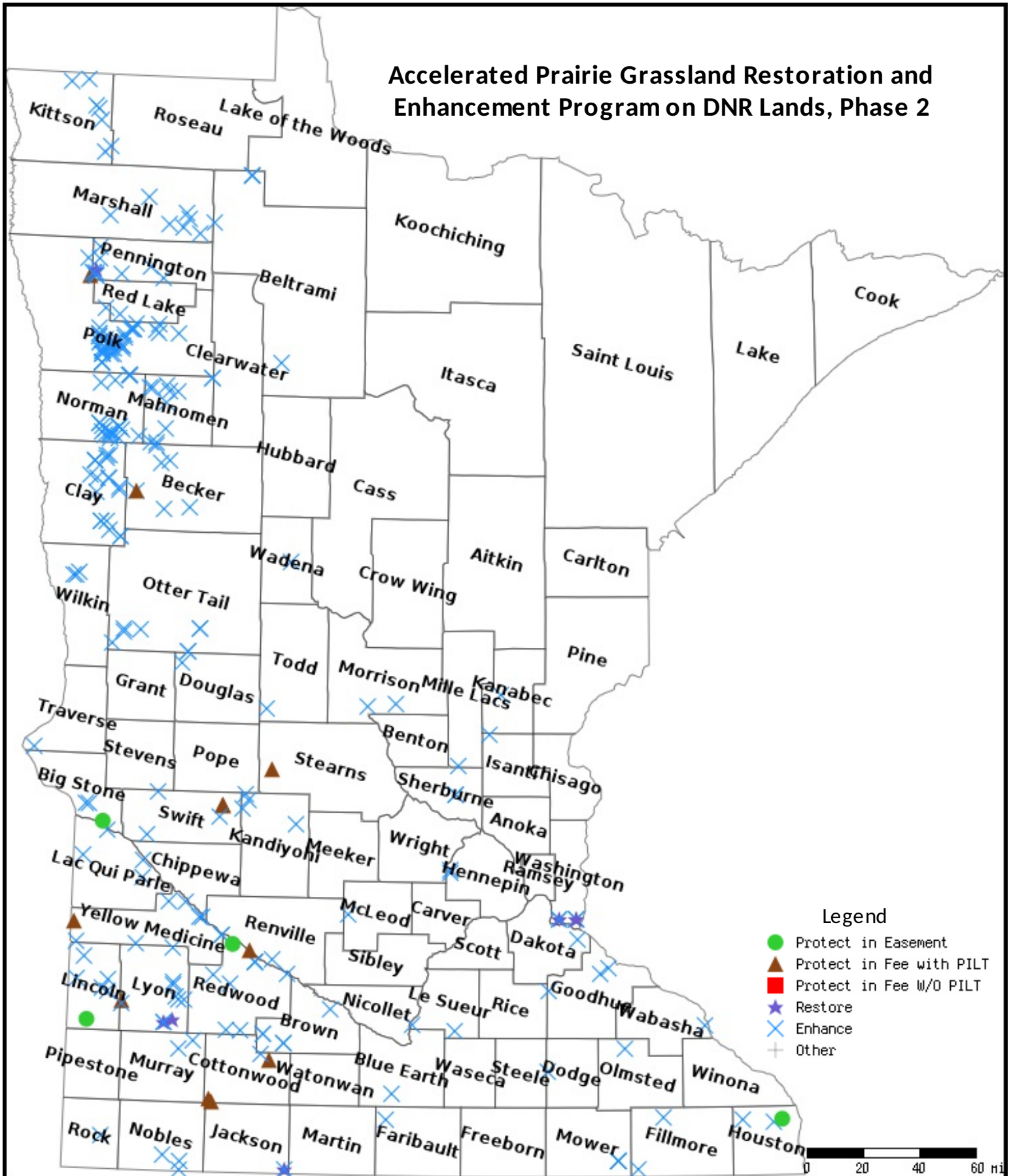
# of Total Acres:	36
County:	Winona
Township:	118
Range:	24
Direction:	2
Section:	17
# of Acres: Wetlands/Upland:	
# of Acres: Forest:	
# of Acres: Prairie/Grassland:	36
Amount of Shoreline:	
Name of Adjacent Body of Water (if applicable):	
Has there been signage erected at the site:	
Total cost of Restoration/Enhancement:	\$10,656

Completed Parcel: Willow Run WMA

# of Total Acres:	146
County:	Beltrami
Township:	155
Range:	38
Direction:	2
Section:	06
# of Acres: Wetlands/Upland:	
# of Acres: Forest:	
# of Acres: Prairie/Grassland:	146
Amount of Shoreline:	
Name of Adjacent Body of Water (if applicable):	
Has there been signage erected at the site:	
Total cost of Restoration/Enhancement:	\$7,341

Parcel Map

Accelerated Prairie Grassland Restoration and Enhancement Program on DNR Lands, Phase 2



Data Generated From Parcel List

Lessard-Sams Outdoor Heritage Council

Final Accomplishment Plan Report

Date: November 2, 2011

Program Title: Green Corridor Legacy Program Phase II

Fiscal Agency/organization: Redwood Area Communities Foundation

Contact: Pat Dingels

Title: Executive Director

Mailing Address: 200 S. Mill St., Redwood Falls MN 56283

Telephone: 507.637.4004

Fax: 507.637.4082

E-Mail: pat@redwoodfalls.org

Web Site: www.radc.org

Manager's Name: Bradley H. Cobb

Title: Program Manager

Agency/organization: Green Corridor Inc.

Mailing Address: 200 S. Mill St., Redwood Falls MN 56283

Telephone: 320.493.4695

Fax: 507.637.4082

E-Mail: 1231tlc@charter.net

Web Site: www.radc.org

Funds Recommended: \$1,651,000

Legislative Citation and Appropriation Language:

ML 2010, Ch. 361, Art. 1, Sec. 2, Subd. 2(b) Green Corridor Legacy Program - \$1,651,000 in fiscal year 2011 is to the commissioner of natural resources for an agreement with the Redwood Area Communities Foundation to acquire and restore land for the purposes allowed under the Minnesota Constitution, article XI, section 15, in Redwood, Renville, Brown, Nicollet, Murray, Lyon, Yellow Medicine, Chippewa, and Cottonwood Counties to be added to the state outdoor recreation system as defined in Minnesota Statutes, chapter 86A. A list of proposed fee title acquisitions must be provided as part of the required accomplishment plan. The commissioner of natural resources must agree in writing to each proposed acquisition. All restorations must comply with subdivision 9, paragraph (b).

Outcomes

While protecting natural resources, wildlife, and aquatic habitats this program also promotes publicly owned natural resource infrastructure (e.g. WMA, AMA, etc) which invigorates local and regional economies by providing public access to outdoor recreation systems. New and/or expanded business opportunities related to outdoor recreational tourism are likely to arise as a direct result of this appropriation and have been advanced and promoted by the Green Corridor Legacy Program.

The Green Corridor Legacy Program - Phase II appropriation protected high quality fish, game, and wildlife habitats by creating complexes or corridors of three (3) new and/or expansions of MN DNR Wildlife Management Areas (WMA) with in the Program area totaling 447.51 acres in fee title.

Specifically; the Grunflur WMA at 164.36 acres is a new WMA complex located in Cottonwood County just south of Sanborn MN has protected a wetland structure and a small remnant native prairie parcel and is in close proximity of the Cottonwood River. This tract also protects habitat for upland game and waterfowl. This new WMA now provides greater public access to regional communities like Sanborn to this new outdoor recreational system and has the potential for future development and expansion.

The Lamberton WMA addition at 89.5 acres located in Redwood County northeast of Lamberton MN provides protection to a significant riparian drainage area and expands the existing Lamberton WMA complex. This tract also protects critical wildlife and waterfowl habitats (grasslands) that are usually associated to these types of riparian areas.

The Granite Prairie WMA at 193.65 acres is a new WMA complex located in Renville County northwest of Morton MN. This WMA protects numerous exposed granite outcrops, remnant native prairie, existing and restored hardwood forested areas, several wetland/shallow lake structures, and also protects nearly 1.1 miles of aquatic habitats along the Minnesota River shoreline. Numerous species of game and non-game wildlife inhabit this WMA and also provides water and fishing access to the Minnesota River. This tract is also adjacent to a portion of the Minnesota River Valley Scenic Byway transportation system.

The Green Corridor Legacy Programs success has been demonstrated by the numerous partnerships that have been developed from a wide variety of disciplines that will assist in monitoring outcomes, provide long range management of the acquired lands, provide technical support, and ensure that program activities will continue to advance the goals, objectives, and strategies of the various state-wide conservation plans and provide public transparency and input.

Maintenance

The DNR Division of Fish & Wildlife will permanently manage these properties. Routine maintenance will be managed by area DNR staff funded by their traditional sources like the Game & Fish Fund. Due to the proximity to other DNR properties will help keep maintenance costs less than average due to shared resources. Periodic enhancements or improvements will be funded by special funding requests. The DNR requires management plans for each project which identify periodic inspections and continuing management of the property site. These management practices include such things as; prescribed fire, weed control, and invasive tree removal. Regional partners may also support these management activities/practices by applying for state funding/grants for maintenance as needed.

Initial restoration funding of a portion of the Lamberton WMA addition was transferred to the acquisition budget to help offset an acquisition funding shortfall and was approved by the LSOHC. This restoration effort will take place in the Green Corridor Legacy Program – Phase III appropriation from FY12 OHF.

Sustainability

The fee simple acquisition of these 447.51 acres will be administered by the MN DNR Division of Fish and Wildlife for management and enforcement of state laws on these acquired properties in perpetuity. This program has acquired land in fee title from willing and supportive landowners and was transferred to the appropriate state agency for long-term habitat conservation, outdoor recreational access, sustainability, and monitoring. Payment in Lieu of tax (PILT) will be established by current or traditional methods. The Program Manager and DNR have submitted an approved Initial Development Plan (IDP).

Table B-2. Other Outcome Table

(This table should be used for activities that are not counted in acres, miles etc.)

N/A for this Table.

Program Name:	Green Corridor Legacy Program Phase II
Date:	2-Nov-11
Legal Citation:	ML2010, Ch. 361, Art. 1, Sec. 2, Subd. 2b

Table 1 and Table 3 column totals should be the same AND Table 2 and Table 4 column totals should be the same

If your project has lakes or shoreline miles instead of land acres, convert miles to acres

for Tables 1 and 3 using the following conversion:

Lakeshore = 6 acres per lakeshore mile / Stream & River Shore = 12 acres per linear mile, if both sides

Table 1. Acres by Resource Type

Table 1 & 2 ask for Initial and Final information. INITIAL information means the data in the FIRST accomplishment plan approved by the Council, NOT approved versions thereafter.

	Wetlands		Prairies		Forest		Habitats		Total	
	Initial	Final	Initial	Final	Initial	Final	Initial	Final	Initial	Final
Restore			54	0					54	0
Protect Fee			275	447.51					275	447.51
Protect Easement									0	0
Enhance									0	0
Total	0	0	329	447.51	0	0	0	0	329	447.51

Table 2. Total Requested Funding by Resource Type

	Wetlands		Prairies		Forest		Habitats		Total	
	Initial	Final	Initial	Final	Initial	Final	Initial	Final	Initial	Final
Restore			\$ 27,000	\$ -					\$ 27,000	\$ -
Protect Fee			\$ 1,557,700	\$ 1,596,195					\$ 1,557,700	\$ 1,596,195
Protect Easement									\$ -	\$ -
Enhance									\$ -	\$ -
Total	0	0	1584700	1596195	0	0	0	0	\$ 1,584,700	\$ 1,596,195

Tables below only ask for final amounts and achievements.

Table 3. Final Acres achieved within each Ecological Section

	Metro/Urban	Forest/Prairie	SE Forest	Prairie	N Forest	Total
Restore						0
Protect				447.51		447.51
Enhance						0
Total	0	0	0	447.51	0	

Total Acres (sum of Total column)
 Total Acres (sum of Total row)
 Total Acres from Table 1.

447.51
 447.51
 0

These three cells should be the same figure.

Table 4. Final Amount spent within each Ecological Section

	Metro/Urban	Forest/Prairie	SE Forest	Prairie	N Forest	Total
Restore						\$ -
Protect				\$ 1,651,000		\$ 1,651,000
Enhance						\$ -
Total	\$ -	\$ -	\$ -	\$ 1,651,000	\$ -	

Total Dollars (sum of Total column) \$ 1,651,000 *These two cells should be the same figure.*
 Total Dollars (sum of Total row) \$ 1,651,000
 Check to make sure these amounts are the same as the Funding Request Amount on page 1 of Main Funding Form.

Table 5. Target Lake/Stream/River Miles

miles of Lakes / Streams / Rivers Shoreline

Table 6. Acquisition by PILT Status (enter information in acres)

		Wetlands	Prairies	Forests	Habitats	Total
Acquired in Fee with State PILT Liability			447.51			447.51
Acquired in Fee without State PILT Liability						0
Permanent Easement State PILT Liability	NO					0

Table 7. Estimated Value of Acquisition by PILT Status (enter information in dollars)

		Wetlands	Prairies	Forests	Habitats	Total
Acquired in Fee with State PILT Liability			\$ 1,596,195			\$ 1,596,195
Acquired in Fee without State PILT Liability						\$ -
Permanent Easement State PILT Liability	NO					\$ -

Program Name:	Green Corridor Legacy Program Phase II
Date:	2-Nov-11
Legal Citation:	ML2010, Ch. 361, Art. 1, Sec. 2, Subd. 2(b)

[Link HERE to definitions of the budget items below.](#)

Total Amount of Request \$ 1,651,000 *From page 1 on the funding form.*

Personnel

Position breakdown here	FTE	Over # of	Initial OHF Request	Actual OHF Expended	Actual Cash Leverage	Cash Leverage Source
		years				
Total	0			\$ -	\$ -	\$ -

Budget and Cash Leverage *(All your LSOHC Request Funds must be direct to and necessary for program outcomes.)*
Please describe how you intend to spend the requested funds.

Budget Item	Initial OHF Request	Actual OHF Expended	Actual Cash Leverage	Cash Leverage Source
Personnel - <i>auto entered from above</i>		\$ -	\$ -	\$ -
Contracts	\$49,800	\$ 49,800		
Fee Acquisition w/ PILT <i>(breakout in table 7)</i>	\$1,557,700	\$ 1,593,700	\$ 2,495	Cash Donation
Fee Acquisition w/o PILT <i>(breakout in table 7)</i>				
Easement Acquisition				
Easement Stewardship				
Travel (in-state)				
Professional Services				
Direct Support Services				
DNR Land Acquisition Costs	\$7,500	\$ 7,500		
Other Restoration Costs	\$36,000			
Capital Equipment <i>(auto entered from below)</i>				
Other Equipment/Tools				
Supplies/Materials				
		\$ 1,651,000	\$ 2,495	\$ -

Capital Equipment *(single items over \$10,000 - auto entered into table above)*

Item Name	Initial OHF Request	Actual OHF Request	Leverage	Disposition Plan
Total	0	-	-	

Program Name:	Green Corridor Legacy Program Phase II
Date:	2-Nov-11
Legal Citation:	ML2010, Ch. 361, Art. 1, Sec. 2, Subd. 2(b)

Please include ALL parcels in which OHF money was spent, regardless of whether acquired.

Parcel Name	County	Township	Range	Direction	Section	TRDS	# of acres	Cost to OHF	Primary habitat type: wetland, prairie, forest, aquatic	Activity: R=Restore PF=Protect Fee PE=Protect Easement E=Enhance (Note: these figures should be the same as those in Attachment B)	LSOHC Section: Metro-Urbanizing = MU Southeast Forest=SEF Northern Forest= NF Prairie-Transition PT Prairie= P	Open to hunting and fishing? (yes/no)	Identify state or federal disposition: WPA, WMA, AMA, SNA, State Forest	If easement, what is the easement cost as a percentage of the fee acquisition?
Granite Prairie WMA	Renville		113	35	2	18	11335218	193.65	\$714,010	Prairie	PF	P	yes	WMA
Grunflur WMA	Cottonwood		113	35	2	2	11335202	164.36	\$657,440	Prairie	PF	P	yes	WMA
Lamberton WMA addition	Redwood		109	37	2	11	10937211	89.5	\$222,250	Prairie	PF	P	yes	WMA

Lessard-Sams Outdoor Heritage Council

Laws of Minnesota 2010 Final Report



Date: July 13, 2015

Program or Project Title: Prairie Heritage Fund - Acquisition and Restoration, Phase 2

Funds Recommended: \$3,015,000

Manager's Name: Eran Sandquist

Organization: Pheasants Forever

Address: 410 Lincoln Ave S

Address 2: Box 91

City: South Haven, MN 55382

Office Number: 320-236-7755

Mobile Number: 763-242-1273

Email: esandquist@pheasantsforever.org

Legislative Citation: ML 2010, Ch. 361, Art. 1, Sec. 2, Subd. 2(c)

Appropriation Language: \$3,015,000 in fiscal year 2011 is to the commissioner of natural resources for an agreement with Pheasants Forever to acquire and restore land to be added to the state wildlife management area system. A list of proposed fee title acquisitions and a list of proposed restoration projects, describing the types and locations of restorations, must be provided as part of the required accomplishment plan. The commissioner of natural resources must agree in writing to each proposed acquisition. All restorations must comply with subdivision 9, paragraph(b).

County Locations: Dakota, McLeod, Mower, Pipestone, Pope, Stearns, Todd, and Wright.

Regions in which work will take place:

- Forest / Prairie Transition
- Prairie
- Metro / Urban

Activity types:

- Restore
- Protect in Fee

Priority resources addressed by activity:

- Wetlands
- Prairie

Abstract:

Pheasants Forever and partners protected 1,020.7 acres of priority prairie grassland, wetland habitat as state wildlife management areas (WMA). In addition, acquired lands were restored and/or enhanced to prairie and/or wetland habitat. These WMAs will provide quality grassland/wetland habitat complexes that will benefit a myriad of game and non-game species and will provide public recreational opportunities for the citizens of Minnesota.

Design and scope of work:

Working with numerous partners throughout the state of Minnesota, Pheasants Forever acquired 1,020.7 acres of land from willing sellers within the project area of Minnesota. These lands have been enrolled into the state Wildlife Management Area (WMA) System and will be protected and managed in perpetuity by the Minnesota Department of Natural Resources. In addition, these newly acquired WMAs will provide public access and recreational opportunities for ALL Minnesotans, so fundamentally important to our

outdoor heritage.

More specifically, a total of 9 parcels were acquired within Mower, Dakota, McLeod, Pope, Wright, Pipestone, Kandiyohi and Todd Counties. A total of 10 landowners were presented with offers and PF was successful in securing 9 of those parcels (90% success rate). Offers to landowners were based on appraised values and seemed to be competitive with the market at the time. Most projects were closed early enough in the project period, and therefore the agricultural land boom of 2012 seemed to have little affect on our ability to secure parcels. Parcels were identified in conjunction with DNR wildlife professionals and based on criteria in addition to minimum WMA standards that included: habitat restoration potential, landscape scale significance, presence of significant natural communities, future expansion potential, and multiple benefit analysis.

In total, \$3,014,821.38 of Outdoor Heritage Funds were matched with \$501,571.03 of non-state funding to complete this work. We are slightly short of our match goal on this appropriation (\$23,428.97). However, when looking at all of our WMA acceleration appropriations, we currently are exceeding our match goals by over \$425,000 and expect that number to grow.

Striving to build upon past investments in wildlife habitat conservation and landscape level habitat complexes that protect and sustain wildlife populations, 6 of the 9 parcels are additions to existing WMAs or are adjacent to existing permanently protected lands. All parcels acquired have been restored and/or enhanced to as a high quality as practicable. All agricultural row crops on these parcels have been restored to native grassland/wetland complexes. The grasslands were restored using a broadcast or drill seeded method with a diverse mix of native grasses and forb species. Wetlands were restored using a combination of tile breaking, sediment removal, dike construction, and water control structures. 45 acres of native prairie have been protected, and all parcels have been opened for public use.

Which LSOHC state-wide priorities are addressed in this proposal:

- Allow public access. This comes into play when all other things about the request are approximately equal
- Are able to leverage effort and/or other funds to supplement any OHF appropriation
- Are ongoing, successful, transparent and accountable programs addressing actions and targets of one or more of the ecological sections
- Produce multiple enduring conservation benefits
- Provide Minnesotans with greater public access to outdoor environments with hunting, fishing and other outdoor recreation opportunities
- Use a science-based strategic planning and evaluation model to guide protection, restoration and enhancement, similar to the United States Fish and Wildlife Service's Strategic Habitat Conservation model

Which LSOHC section priorities are addressed in this proposal:

Prairie:

- Protect, enhance, or restore existing wetland/upland complexes, or convert agricultural lands to new wetland/upland habitat complexes
- Protect, enhance, and restore remnant native prairie, Big Woods forests, and oak savanna
- Convert agricultural land to wetland/upland to protect, enhance, or restore existing habitat complexes, such as WMAs
- Protect, restore, and enhance shallow lakes
- Protect expiring CRP lands
- Protect, enhance, and restore migratory habitat for waterfowl and related species, so as to increase migratory and breeding success

Forest / Prairie Transition:

- Not Listed

Metro / Urban:

- Not Listed

Relationship to other funds:

- Not Listed

How will you sustain and/or maintain this work after the Outdoor Heritage Funds are expended:

Parcels acquired are now enrolled into our 30 year history of working with DNR land managers to restore, enhance and maintain high quality habitat on our state WMA's and will continue to do so as needed.

Outcomes:

Programs in forest-prairie transition region:

- Not Listed

How will they be measured and evaluated?

Not Listed

Programs in metropolitan urbanizing region:

- Not Listed

How will they be measured and evaluated?

Not Listed

Programs in prairie region:

- Not Listed

How will they be measured and evaluated?

Not Listed

Budget Spreadsheet

Final Budget line item reallocations are allowed up to 10% and do not need require an amendment to the Accomplishment Plan

Total Amount: \$3,015,000

Budget and Cash Leverage

BudgetName	Request	Spent	Cash Leverage (anticipated)	Cash Leverage (received)	Leverage Source	Total (original)	Total (final)
Personnel	\$45,000	\$45,000	\$0	\$8,200	Pheasants Forever	\$45,000	\$53,200
Contracts	\$375,000	\$231,000	\$125,000	\$20,400	non-state	\$500,000	\$251,400
Fee Acquisition w/ PILT	\$2,595,000	\$2,708,800	\$400,000	\$472,900	non-state	\$2,995,000	\$3,181,700
Fee Acquisition w/o PILT	\$0	\$0	\$0	\$0		\$0	\$0
Easement Acquisition	\$0	\$0	\$0	\$0		\$0	\$0
Easement Stewardship	\$0	\$0	\$0	\$0		\$0	\$0
Travel	\$0	\$0	\$0	\$0		\$0	\$0
Professional Services	\$0	\$0	\$0	\$0		\$0	\$0
Direct Support Services	\$0	\$0	\$0	\$0		\$0	\$0
DNR Land Acquisition Costs	\$0	\$30,000	\$0	\$0		\$0	\$30,000
Capital Equipment	\$0	\$0	\$0	\$0		\$0	\$0
Other Equipment/Tools	\$0	\$0	\$0	\$0		\$0	\$0
Supplies/Materials	\$0	\$0	\$0	\$0		\$0	\$0
DNR IDP	\$0	\$0	\$0	\$0		\$0	\$0
Total	\$3,015,000	\$3,014,800	\$525,000	\$501,500		\$3,540,000	\$3,516,300

Personnel

Position	FTE	Over # of years	Spent	Cash Leverage	Leverage Source	Total
PF Personnel	0.00	0.00	\$45,000	\$8,200	Pheasants Forever	\$53,200
Total	0.00	0.00	\$45,000	\$8,200		\$53,200

Output Tables

Table 1a. Acres by Resource Type

Type	Wetlands (original)	Wetlands (final)	Prairies (original)	Prairies (final)	Forest (original)	Forest (final)	Habitats (original)	Habitats (final)	Total (original)	Total (final)
Restore	0	0	0	0	0	0	0	0	0	0
Protect in Fee with State PILT Liability	0	247	900	773	0	0	0	0	900	1,020
Protect in Fee W/O State PILT Liability	0	0	0	0	0	0	0	0	0	0
Protect in Easement	0	0	0	0	0	0	0	0	0	0
Enhance	0	0	0	0	0	0	0	0	0	0
Total	0	247	900	773	0	0	0	0	900	1,020

Table 1b. How many of these Prairie acres are Native Prairie?

Type	Native Prairie (original)	Native Prairie (final)
Restore	0	0
Protect in Fee with State PILT Liability	0	45
Protect in Fee W/O State PILT Liability	0	0
Protect in Easement	0	0
Enhance	0	0
Total	0	0

Table 2. Total Requested Funding by Resource Type

Type	Wetlands (original)	Wetlands (final)	Prairies (original)	Prairies (final)	Forest (original)	Forest (final)	Habitats (original)	Habitats (final)	Total (original)	Total (final)
Restore	\$70,000	\$0	\$350,000	\$0	\$0	\$0	\$0	\$0	\$420,000	\$0
Protect in Fee with State PILT Liability	\$432,500	\$977,200	\$2,502,500	\$2,037,600	\$0	\$0	\$0	\$0	\$2,935,000	\$3,014,800
Protect in Fee W/O State PILT Liability	\$0	\$0	\$0	\$0	\$0	\$0	\$0	\$0	\$0	\$0
Protect in Easement	\$0	\$0	\$0	\$0	\$0	\$0	\$0	\$0	\$0	\$0
Enhance	\$0	\$0	\$0	\$0	\$0	\$0	\$0	\$0	\$0	\$0
Total	\$502,500	\$977,200	\$2,852,500	\$2,037,600	\$0	\$0	\$0	\$0	\$3,355,000	\$3,014,800

Table 3. Acres within each Ecological Section

Type	Metro Urban (original)	Metro Urban (final)	ForestPrairie (original)	Forest Prairie (final)	SEForest (original)	SEForest (final)	Prairie (original)	Prairie (final)	N Forest (original)	N Forest (final)	Total (original)	Total (final)
Restore	0	0	0	0	0	0	0	0	0	0	0	0
Protect in Fee with State PILT Liability	150	297	150	160	0	0	600	563	0	0	900	1,020
Protect in Fee W/O State PILT Liability	0	0	0	0	0	0	0	0	0	0	0	0
Protect in Easement	0	0	0	0	0	0	0	0	0	0	0	0
Enhance	0	0	0	0	0	0	0	0	0	0	0	0
Total	150	297	150	160	0	0	600	563	0	0	900	1,020

Table 4. Total Requested Funding within each Ecological Section

Type	Metro Urban (original)	Metro Urban (final)	ForestPrairie (original)	Forest Prairie (final)	SE Forest (original)	SE Forest (final)	Prairie (original)	Prairie (final)	N Forest (original)	N Forest (final)	Total (original)	Total (final)
Restore	\$70,000	\$0	\$70,000	\$0	\$0	\$0	\$280,000	\$0	\$0	\$0	\$420,000	\$0
Protect in Fee with State PILT Liability	\$432,500	\$1,419,400	\$432,500	\$366,000	\$0	\$0	\$1,730,000	\$1,229,400	\$0	\$0	\$2,595,000	\$3,014,800
Protect in Fee W/O State PILT Liability	\$0	\$0	\$0	\$0	\$0	\$0	\$0	\$0	\$0	\$0	\$0	\$0
Protect in Easement	\$0	\$0	\$0	\$0	\$0	\$0	\$0	\$0	\$0	\$0	\$0	\$0
Enhance	\$0	\$0	\$0	\$0	\$0	\$0	\$0	\$0	\$0	\$0	\$0	\$0
Total	\$502,500	\$1,419,400	\$502,500	\$366,000	\$0	\$0	\$2,010,000	\$1,229,400	\$0	\$0	\$3,015,000	\$3,014,800

Target Lake/Stream/River Feet or Miles (original)

0

Target Lake/Stream/River Feet or Miles (final)

0

Parcel List

Section 1 - Restore / Enhance Parcel List

No parcels with an activity type restore or enhance.

Section 2 - Protect Parcel List

Dakota

Name	TRDS	Acres	OHF Cost	Existing Protection?	Hunting?	Fishing?
Mud Creek WMA	11220229	156	\$512,500	No	Full	Full

McLeod

Name	TRDS	Acres	OHF Cost	Existing Protection?	Hunting?	Fishing?
RasLyn WMA Addition	11630233	88	\$190,300	No	Full	Not Applicable
Rich Valley WMA Addition	11628219	82	\$171,300	No	Full	Full

Mower

Name	TRDS	Acres	OHF Cost	Existing Protection?	Hunting?	Fishing?
Ramsey Mill Pond WMA Tr. 5	10318214	92	\$307,000	No	Full	Full

Pipestone

Name	TRDS	Acres	OHF Cost	Existing Protection?	Hunting?	Fishing?
Winter WMA	10846222	160	\$337,500	Yes	Full	Not Applicable

Pope

Name	TRDS	Acres	OHF Cost	Existing Protection?	Hunting?	Fishing?
Little Joe WMA	12336228	74	\$98,750	No	Full	Full

Stearns

Name	TRDS	Acres	OHF Cost	Existing Protection?	Hunting?	Fishing?
Stearns Prairie Heritage WMA	12334236	149	\$280,000	No	Full	Not Applicable

Todd

Name	TRDS	Acres	OHF Cost	Existing Protection?	Hunting?	Fishing?
Platt Lake WMA	12835203	160	\$352,800	No	Full	Full

Wright

Name	TRDS	Acres	OHF Cost	Existing Protection?	Hunting?	Fishing?
Pelican Lake WMA	12024216	59	\$442,400	No	Full	Full

Section 2a - Protect Parcel with Bldgs

No parcels with an activity type protect and has buildings.

Section 3 - Other Parcel Activity

No parcels with an other activity type.

Completed Parcel: Little Joe WMA

# of Total Acres:	74
County:	Pope
Township:	123
Range:	36
Direction:	2
Section:	28
# of Acres: Wetlands/Upland:	55
# of Acres: Forest:	
# of Acres: Prairie/Grassland:	19
Amount of Shoreline:	
Name of Adjacent Body of Water (if applicable):	Mud Creek
Has there been signage erected at the site:	Yes
Annual Reporting Organization Name:	MN DNR
Annual Reporting Manager Name:	Pat Rivers (Kim Hennings)
Annual Reporting Address:	500 Lafayette Rd
Annual Reporting City:	St. Paul
Annual Reporting State:	MN
Annual Reporting Zip:	55155
Annual Reporting Email:	kim.hennings@state.mn.us
Annual Reporting Phone:	6512595220
Purchase Date:	October 14, 2011
Acquisition Title:	
Purchase Price:	\$120,000
Appraised Value:	\$120,000
Professional Service Costs:	\$3,815
Assessed Value:	\$205,800
Total Project Cost:	\$120,000
Fees Received:	\$0
Donations:	\$20,000
Related Parties:	
Property Managed By:	DNR - Wildlife Management Area -
Name of the unit area or location government unit or land manager:	Kevin Kotts

Completed Parcel: Mud Creek WMA

# of Total Acres:	156
County:	Dakota
Township:	112
Range:	20
Direction:	2
Section:	29
# of Acres: Wetlands/Upland:	75
# of Acres: Forest:	
# of Acres: Prairie/Grassland:	81
Amount of Shoreline:	
Name of Adjacent Body of Water (if applicable):	Chub Creek
Has there been signage erected at the site:	Yes
Annual Reporting Organization Name:	MN DNR
Annual Reporting Manager Name:	Pat Rivers (Kim Hennings)
Annual Reporting Address:	500 Lafayette Road
Annual Reporting City:	St. Paul
Annual Reporting State:	MN
Annual Reporting Zip:	55155
Annual Reporting Email:	kim.hennings@state.mn.us
Annual Reporting Phone:	6512595220
Purchase Date:	December 29, 2010
Acquisition Title:	
Purchase Price:	\$580,000
Appraised Value:	\$580,000
Professional Service Costs:	\$7,563
Assessed Value:	\$452,300
Total Project Cost:	\$580,000
Fees Received:	\$0
Donations:	\$0
Related Parties:	
Property Managed By:	DNR - Wildlife Management Area -
Name of the unit area or location government unit or land manager:	Bob Fashingbauer

Completed Parcel: Pelican Lake WMA

# of Total Acres:	59
County:	Wright
Township:	120
Range:	24
Direction:	2
Section:	16
# of Acres: Wetlands/Upland:	20
# of Acres: Forest:	
# of Acres: Prairie/Grassland:	39
Amount of Shoreline:	1900 (Linear Feet)
Name of Adjacent Body of Water (if applicable):	School Lake
Has there been signage erected at the site:	Yes
Annual Reporting Organization Name:	MN DNR
Annual Reporting Manager Name:	Pat Rivers (Kim Hennings)
Annual Reporting Address:	500 Lafayette
Annual Reporting City:	St. Paul
Annual Reporting State:	MN
Annual Reporting Zip:	55155
Annual Reporting Email:	kim.hennings@state.mn.us
Annual Reporting Phone:	6512595220
Purchase Date:	September 13, 2011
Acquisition Title:	
Purchase Price:	\$455,000
Appraised Value:	\$455,000
Professional Service Costs:	\$9,713
Assessed Value:	\$306,000
Total Project Cost:	\$455,000
Fees Received:	\$0
Donations:	\$0
Related Parties:	
Property Managed By:	DNR - Wildlife Management Area -
Name of the unit area or location government unit or land manager:	Fred Bengston

Completed Parcel: Platt Lake WMA

# of Total Acres:	160
County:	Todd
Township:	128
Range:	35
Direction:	2
Section:	03
# of Acres: Wetlands/Upland:	32
# of Acres: Forest:	
# of Acres: Prairie/Grassland:	127.77
Amount of Shoreline:	
Name of Adjacent Body of Water (if applicable):	Baugh Creek, Platt Lake
Has there been signage erected at the site:	Yes
Annual Reporting Organization Name:	MN DNR
Annual Reporting Manager Name:	Pat Rivers (Kim Hennings)
Annual Reporting Address:	500 Lafayette
Annual Reporting City:	St. Paul
Annual Reporting State:	MN
Annual Reporting Zip:	55155
Annual Reporting Email:	kim.hennings@state.mn.us
Annual Reporting Phone:	6512595220
Purchase Date:	June 28, 2012
Acquisition Title:	
Purchase Price:	\$447,356
Appraised Value:	\$447,356
Professional Service Costs:	\$5,869
Assessed Value:	\$255,700
Total Project Cost:	\$447,356
Fees Received:	\$0
Donations:	\$89,556
Related Parties:	
Property Managed By:	DNR - Wildlife Management Area -
Name of the unit area or location government unit or land manager:	Beau Liddell

Completed Parcel: Ramsey Mill Pond WMA Tr. 5

# of Total Acres:	92
County:	Mower
Township:	103
Range:	18
Direction:	2
Section:	14
# of Acres: Wetlands/Upland:	
# of Acres: Forest:	
# of Acres: Prairie/Grassland:	92
Amount of Shoreline:	
Name of Adjacent Body of Water (if applicable):	Cedar River
Has there been signage erected at the site:	Yes
Annual Reporting Organization Name:	MN DNR
Annual Reporting Manager Name:	Pat Rivers (Kim Hennings)
Annual Reporting Address:	500 Lafayette Road
Annual Reporting City:	St. Paul
Annual Reporting State:	MN
Annual Reporting Zip:	55155
Annual Reporting Email:	kim.hennings@state.mn.us
Annual Reporting Phone:	6512595220
Purchase Date:	November 29, 2010
Acquisition Title:	
Purchase Price:	\$341,500
Appraised Value:	\$341,500
Professional Service Costs:	\$1,204
Assessed Value:	\$220,000
Total Project Cost:	\$341,500
Fees Received:	\$0
Donations:	\$0
Related Parties:	
Property Managed By:	DNR - Wildlife Management Area -
Name of the unit area or location government unit or land manager:	Jeanine Vorland

Completed Parcel: RasLyn WMA Addition

# of Total Acres:	88
County:	McLeod
Township:	116
Range:	30
Direction:	2
Section:	33
# of Acres: Wetlands/Upland:	
# of Acres: Forest:	
# of Acres: Prairie/Grassland:	88
Amount of Shoreline:	
Name of Adjacent Body of Water (if applicable):	
Has there been signage erected at the site:	Yes
Annual Reporting Organization Name:	MN DNR
Annual Reporting Manager Name:	Pat Rivers (Kim Hennings)
Annual Reporting Address:	500 Lafayette Rd
Annual Reporting City:	St. Paul
Annual Reporting State:	MN
Annual Reporting Zip:	55155
Annual Reporting Email:	kim.henning@state.mn.us
Annual Reporting Phone:	6512595220
Purchase Date:	June 20, 2011
Acquisition Title:	
Purchase Price:	\$282,800
Appraised Value:	\$282,800
Professional Service Costs:	\$3,680
Assessed Value:	\$295,100
Total Project Cost:	\$282,800
Fees Received:	\$0
Donations:	\$25,000
Related Parties:	
Property Managed By:	DNR - Wildlife Management Area -
Name of the unit area or location government unit or land manager:	Joe Stangel

Completed Parcel: Rich Valley WMA Addition

# of Total Acres:	82
County:	McLeod
Township:	116
Range:	28
Direction:	2
Section:	19
# of Acres: Wetlands/Upland:	18
# of Acres: Forest:	
# of Acres: Prairie/Grassland:	64.45
Amount of Shoreline:	
Name of Adjacent Body of Water (if applicable):	
Has there been signage erected at the site:	Yes
Annual Reporting Organization Name:	MN DNR
Annual Reporting Manager Name:	Pat Rivers (Kim Hennings)
Annual Reporting Address:	500 Lafayette Rd
Annual Reporting City:	St. Paul
Annual Reporting State:	MN
Annual Reporting Zip:	55155
Annual Reporting Email:	kim.hennings@state.mn.us
Annual Reporting Phone:	6512595220
Purchase Date:	June 20, 2011
Acquisition Title:	
Purchase Price:	\$268,800
Appraised Value:	\$268,800
Professional Service Costs:	\$3,444
Assessed Value:	\$285,600
Total Project Cost:	\$268,800
Fees Received:	\$0
Donations:	\$30,000
Related Parties:	
Property Managed By:	DNR - Wildlife Management Area -
Name of the unit area or location government unit or land manager:	Joe Stangel

Completed Parcel: Stearns Prairie Heritage WMA

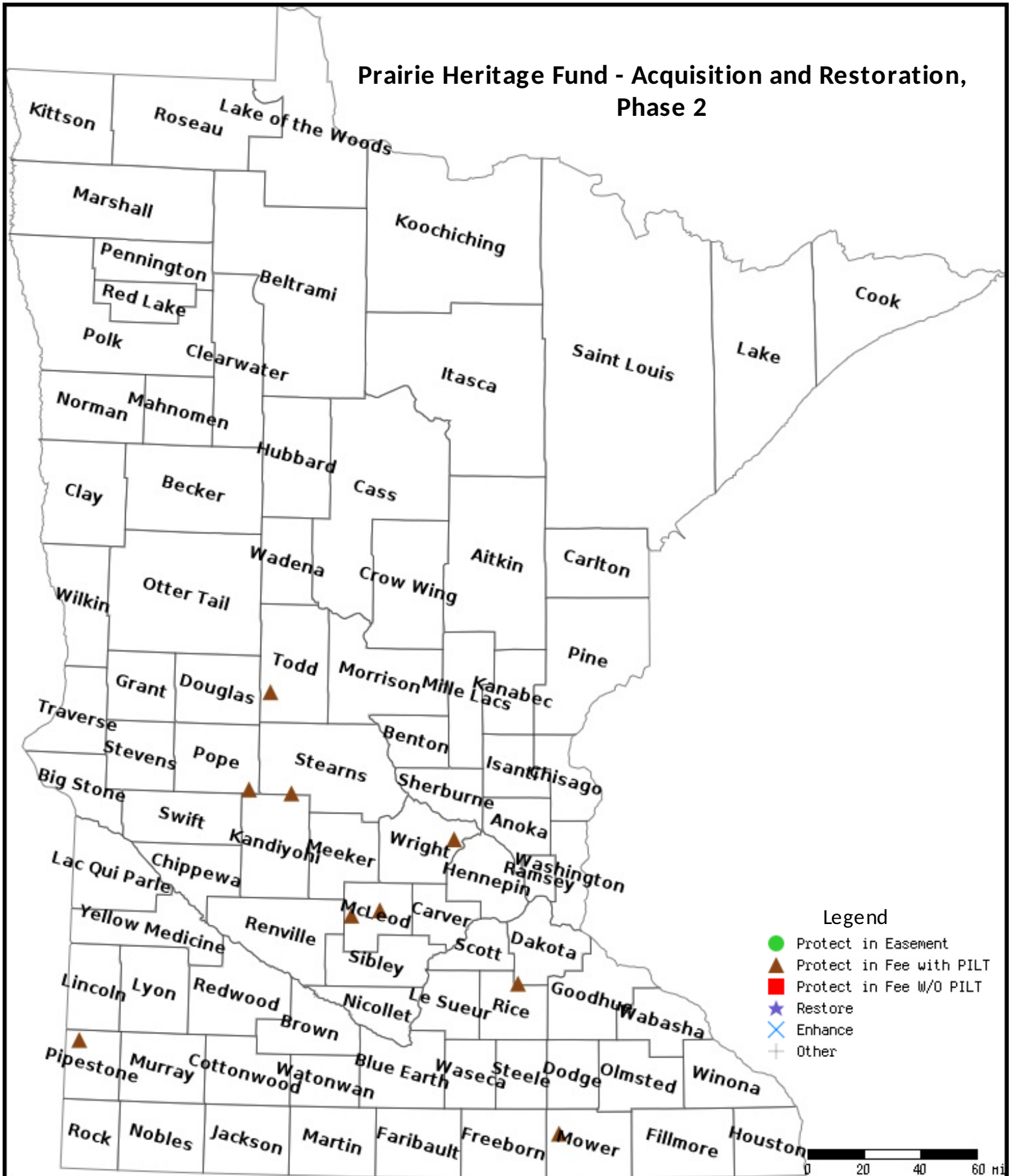
# of Total Acres:	149
County:	Stearns
Township:	123
Range:	34
Direction:	2
Section:	36
# of Acres: Wetlands/Upland:	17.48
# of Acres: Forest:	
# of Acres: Prairie/Grassland:	131.23
Amount of Shoreline:	
Name of Adjacent Body of Water (if applicable):	
Has there been signage erected at the site:	Yes
Annual Reporting Organization Name:	MN DNR
Annual Reporting Manager Name:	Pat Rivers (Kim Hennings)
Annual Reporting Address:	500 Lafayette
Annual Reporting City:	St. Paul
Annual Reporting State:	MN
Annual Reporting Zip:	55155
Annual Reporting Email:	kim.hennings@state.mn.us
Annual Reporting Phone:	6512595220
Purchase Date:	September 29, 2011
Acquisition Title:	
Purchase Price:	\$300,000
Appraised Value:	\$300,000
Professional Service Costs:	\$3,200
Assessed Value:	\$196,600
Total Project Cost:	\$300,000
Fees Received:	\$0
Donations:	\$10,000
Related Parties:	
Property Managed By:	DNR - Wildlife Management Area -
Name of the unit area or location government unit or land manager:	Fred Bengtson

Completed Parcel: Winter WMA

# of Total Acres:	160
County:	Pipestone
Township:	108
Range:	46
Direction:	2
Section:	22
# of Acres: Wetlands/Upland:	30
# of Acres: Forest:	
# of Acres: Prairie/Grassland:	130
Amount of Shoreline:	
Name of Adjacent Body of Water (if applicable):	
Has there been signage erected at the site:	Yes
Annual Reporting Organization Name:	MN DNR
Annual Reporting Manager Name:	Pat Rivers (Kim Hennings)
Annual Reporting Address:	500 Lafayette Rd
Annual Reporting City:	St. Paul
Annual Reporting State:	MN
Annual Reporting Zip:	55155
Annual Reporting Email:	kim.hennings@state.mn.us
Annual Reporting Phone:	6512595220
Purchase Date:	September 15, 2011
Acquisition Title:	
Purchase Price:	\$376,000
Appraised Value:	\$376,000
Professional Service Costs:	\$4,442
Assessed Value:	\$248,500
Total Project Cost:	\$376,000
Fees Received:	\$0
Donations:	\$38,500
Related Parties:	
Property Managed By:	DNR - Wildlife Management Area -
Name of the unit area or location government unit or land manager:	Bill Schuna

Parcel Map

Prairie Heritage Fund - Acquisition and Restoration, Phase 2



Data Generated From Parcel List

Lessard-Sams Outdoor Heritage Council

Laws of Minnesota 2010 Final Report



Date: March 02, 2015

Program or Project Title: Northern Tallgrass Prairie National Wildlife Refuge Protection, Phase 2

Funds Recommended: \$2,041,000

Manager's Name: Richard Johnson

Title: Conservation Information Manager

Organization: The Nature Conservancy

Address: 1101 W. River Parkway Suite 200

City: Minneapolis, MN 55415

Office Number: 612-331-0790

Fax Number: 612-331-0770

Email: rich_johnson@tnc.org

Website: <http://www.nature.org/ourinitiatives/regions/northamerica/unitedstates/minnesota/>

Legislative Citation: ML 2010, Ch. 361, Art. 1, Sec. 2, Subd. 2(d)

Appropriation Language: \$2,041,000 in fiscal year 2011 is to the commissioner of natural resources for an agreement with The Nature Conservancy to acquire land or permanent easements within the Northern Tallgrass Prairie Habitat Preservation Area in western Minnesota for addition to the Northern Tallgrass Prairie National Wildlife Refuge. A list of proposed fee title and permanent easement acquisitions must be provided as part of the required accomplishment plan. The accomplishment plan must include an easement stewardship plan.

County Locations: Clay, Kittson, Murray, and Pope.

Regions in which work will take place:

- Prairie

Activity types:

- Protect in Easement
- Protect in Fee

Priority resources addressed by activity:

- Prairie

Abstract:

This program permanently protected 1,052 acres in western Minnesota by purchasing fee title properties and/or habitat easements. Of these, 564 acres were purchased in fee and 488 were conservation easements. These properties included 689 acres of remnant native prairie and 119 acres of associated wetland complexes. In addition, 4,800' of streamfront and 3,300' of lakeshore were protected. Lands and easements purchased through this program by The Nature Conservancy will be transferred to the US Fish and Wildlife Service and will become units of the Northern Tallgrass Prairie National Wildlife Refuge to be owned and managed by the US Fish and Wildlife Service. Restoration of wetlands and grasslands will be completed where needed.

Design and scope of work:

The Northern Tallgrass Prairie National Wildlife Refuge was established to preserve, restore, and manage a portion of the remaining critical northern tallgrass prairie habitat and associated habitats at widespread locations throughout the western Minnesota and northwestern Iowa historic range. Only 5 percent of the original tallgrass prairie remains for preservation consideration throughout the entire historic tallgrass prairie range. Native prairie declines of 99.9% and 99.6% have occurred in Iowa and Minnesota, respectively. Grassland dependent bird species have shown steeper, more consistent, and geographically more widespread declines than any other

group of North American birds.

The number of acres purchased annually has been limited due to funding shortfalls since the establishment of this refuge. The current land acquisition budget cannot keep up with the landowner interest in this program. This funding allowed us to make significant progress towards the refuge's goal and objective of protecting this vanishing habitat. This appropriation allowed us to add 1,052 acres to the existing 5,331 acres in the refuge - a 19.7% increase.

Our original proposal identified two key goals for this program: 1) Preserving and enhancing the remaining remnant tracts of northern tallgrass prairie, 2) Linking existing prairie tracts together into larger blocks to create more viable units and allow wildlife corridors.

Working together, the US Fish and Wildlife Service and The Nature Conservancy achieved the following progress towards these goals: 1) 689 acres of remnant native prairie were protected, 2) 699 acres were acquired in areas identified as critical cores or corridors in the Minnesota Prairie Conservation Plan, 3) The acquired parcels added to existing complexes of permanently protected land averaging 3,800 acres. Two of the acquired parcels were more isolated, but both were located in areas identified by MN Biological Survey as having significant biodiversity and adjoining properties with additional native grassland.

Beyond these accomplishments, this funding protected 119 additional acres of wetlands, 4,800' of streamfront, and 3,300' of lakeshore.

Which LSOHC state-wide priorities are addressed in this proposal:

- Allow public access. This comes into play when all other things about the request are approximately equal
- Are able to leverage effort and/or other funds to supplement any OHF appropriation
- Are ongoing, successful, transparent and accountable programs addressing actions and targets of one or more of the ecological sections
- Ensures activities for "protecting, restoring and enhancing" are coordinated among agencies, non profits and others while doing this important work
- Produce multiple enduring conservation benefits
- Provide Minnesotans with greater public access to outdoor environments with hunting, fishing and other outdoor recreation opportunities
- Use a science-based strategic planning and evaluation model to guide protection, restoration and enhancement, similar to the United States Fish and Wildlife Service's Strategic Habitat Conservation model

Which LSOHC section priorities are addressed in this proposal:

Prairie:

- Protect, enhance, or restore existing wetland/upland complexes, or convert agricultural lands to new wetland/upland habitat complexes
- Protect, enhance, and restore remnant native prairie, Big Woods forests, and oak savanna

Relationship to other funds:

- Not Listed

How will you sustain and/or maintain this work after the Outdoor Heritage Funds are expended:

The lands and easements purchased have already been, or are in the process of being, transferred to the Fish & Wildlife Service to become units of the Northern Tallgrass Prairie NWR. Long term costs for restoration, management, and wildlife and habitat monitoring will be funded through annual Service operations funding. Habitat easements are perpetual and Service managers will work with landowners to maintain and, where needed, restore the native prairie on each tract of land.

Outcomes:

Programs in prairie region:

- Not Listed

How will they be measured and evaluated?

Biologists and GIS staff from FWS and TNC determined that 1,052 acres of habitat were permanently protected with funds from this appropriation. These properties included 689 acres of remnant native prairie, 119 acres of wetlands, 4,800' of streamfront, and 3,300' of lakeshore.

Budget Spreadsheet

Total Amount: \$2,041,000

Budget and Cash Leverage

BudgetName	Request	Spent	Cash Leverage (anticipated)	Cash Leverage (received)	Leverage Source	Total (original)	Total (final)
Personnel	\$56,000	\$161,200	\$0	\$332,800	TNC, TNC, TNC, FWS, TNC, TNC	\$56,000	\$494,000
Contracts	\$56,000	\$86,000	\$0	\$12,900	TNC	\$56,000	\$98,900
Fee Acquisition w/ PILT	\$0	\$0	\$0	\$0		\$0	\$0
Fee Acquisition w/o PILT	\$1,927,700	\$621,300	\$0	\$0		\$1,927,700	\$621,300
Easement Acquisition	\$0	\$1,167,700	\$0	\$0		\$0	\$1,167,700
Easement Stewardship	\$0	\$0	\$0	\$0		\$0	\$0
Travel	\$1,300	\$4,800	\$0	\$0		\$1,300	\$4,800
Professional Services	\$0	\$0	\$0	\$0		\$0	\$0
Direct Support Services	\$0	\$0	\$0	\$0		\$0	\$0
DNR Land Acquisition Costs	\$0	\$0	\$0	\$0		\$0	\$0
Capital Equipment	\$0	\$0	\$0	\$0		\$0	\$0
Other Equipment/Tools	\$0	\$0	\$0	\$0		\$0	\$0
Supplies/Materials	\$0	\$0	\$0	\$0		\$0	\$0
DNR IDP	\$0	\$0	\$0	\$0		\$0	\$0
Total	\$2,041,000	\$2,041,000	\$0	\$345,700		\$2,041,000	\$2,386,700

Personnel

Position	FTE	Over # of years	Spent	Cash Leverage	Leverage Source	Total
Land Steward	0.07	1.00	\$4,500	\$700	TNC	\$5,200
Field Steward	0.15	1.00	\$7,600	\$1,200	TNC	\$8,800
Land Protection Specialist	1.30	1.00	\$114,000	\$17,500	TNC	\$131,500
FWS In-kind/Volunteer Costs	0.00	0.00	\$0	\$308,000	FWS	\$308,000
Conservation Information Manager	0.49	1.00	\$24,900	\$3,800	TNC	\$28,700
Grant Specialist	0.16	1.00	\$10,200	\$1,600	TNC	\$11,800
Total	2.17	5.00	\$161,200	\$332,800		\$494,000

Output Tables

Table 1a. Acres by Resource Type

Type	Wetlands (original)	Wetlands (final)	Prairies (original)	Prairies (final)	Forest (original)	Forest (final)	Habitats (original)	Habitats (final)	Total (original)	Total (final)
Restore	0	0	0	0	0	0	0	0	0	0
Protect in Fee with State PILT Liability	0	0	0	0	0	0	0	0	0	0
Protect in Fee W/O State PILT Liability	0	0	635	564	0	0	0	0	635	564
Protect in Easement	0	0	0	488	0	0	0	0	0	488
Enhance	0	0	0	0	0	0	0	0	0	0
Total	0	0	635	1,052	0	0	0	0	635	1,052

Table 1b. How many of these Prairie acres are Native Prairie?

Type	Native Prairie (original)	Native Prairie (final)
Restore	0	0
Protect in Fee with State PILT Liability	0	0
Protect in Fee W/O State PILT Liability	0	391
Protect in Easement	0	298
Enhance	0	0
Total	0	0

Table 2. Total Requested Funding by Resource Type

Type	Wetlands (original)	Wetlands (final)	Prairies (original)	Prairies (final)	Forest (original)	Forest (final)	Habitats (original)	Habitats (final)	Total (original)	Total (final)
Restore	\$0	\$0	\$0	\$0	\$0	\$0	\$0	\$0	\$0	\$0
Protect in Fee with State PILT Liability	\$0	\$0	\$0	\$0	\$0	\$0	\$0	\$0	\$0	\$0
Protect in Fee W/O State PILT Liability	\$0	\$0	\$1,927,700	\$736,300	\$0	\$0	\$0	\$0	\$1,927,700	\$736,300
Protect in Easement	\$0	\$0	\$0	\$1,304,700	\$0	\$0	\$0	\$0	\$0	\$1,304,700
Enhance	\$0	\$0	\$0	\$0	\$0	\$0	\$0	\$0	\$0	\$0
Total	\$0	\$0	\$1,927,700	\$2,041,000	\$0	\$0	\$0	\$0	\$1,927,700	\$2,041,000

Table 3. Acres within each Ecological Section

Type	Metro Urban (original)	Metro Urban (final)	ForestPrairie (original)	Forest Prairie (final)	SE Forest (original)	SE Forest (final)	Prairie (original)	Prairie (final)	N Forest (original)	N Forest (final)	Total (original)	Total (final)
Restore	0	0	0	0	0	0	0	0	0	0	0	0
Protect in Fee with State PILT Liability	0	0	0	0	0	0	0	0	0	0	0	0
Protect in Fee W/O State PILT Liability	0	0	0	0	0	0	635	564	0	0	635	564
Protect in Easement	0	0	0	0	0	0	0	488	0	0	0	488
Enhance	0	0	0	0	0	0	0	0	0	0	0	0
Total	0	0	0	0	0	0	635	1,052	0	0	635	1,052

Table 4. Total Requested Funding within each Ecological Section

Type	Metro Urban (original)	Metro Urban (final)	ForestPrairie (original)	Forest Prairie (final)	SE Forest (original)	SE Forest (final)	Prairie (original)	Prairie (final)	N Forest (original)	N Forest (final)	Total (original)	Total (final)
Restore	\$0	\$0	\$0	\$0	\$0	\$0	\$0	\$0	\$0	\$0	\$0	\$0
Protect in Fee with State PILT Liability	\$0	\$0	\$0	\$0	\$0	\$0	\$0	\$0	\$0	\$0	\$0	\$0
Protect in Fee W/O State PILT Liability	\$0	\$0	\$0	\$0	\$0	\$0	\$1,927,700	\$736,300	\$0	\$0	\$1,927,700	\$736,300
Protect in Easement	\$0	\$0	\$0	\$0	\$0	\$0	\$0	\$1,304,700	\$0	\$0	\$0	\$1,304,700
Enhance	\$0	\$0	\$0	\$0	\$0	\$0	\$0	\$0	\$0	\$0	\$0	\$0
Total	\$0	\$0	\$0	\$0	\$0	\$0	\$1,927,700	\$2,041,000	\$0	\$0	\$1,927,700	\$2,041,000

Target Lake/Stream/River Feet or Miles (original)

0

Target Lake/Stream/River Feet or Miles (final)

0

Parcel List

Section 1 - Restore / Enhance Parcel List

No parcels with an activity type restore or enhance.

Section 2 - Protect Parcel List

Clay

Name	TRDS	Acres	Est Cost	Existing Protection?	Hunting?	Fishing?
Clay County #2	13946202	80	\$153,800	No		

Kittson

Name	TRDS	Acres	Est Cost	Existing Protection?	Hunting?	Fishing?
Kittson County #1	16245214	200	\$96,000	No		
Kittson County #3	16045235	224	\$224,700	No		

Murray

Name	TRDS	Acres	Est Cost	Existing Protection?	Hunting?	Fishing?
Murray County #1	10839212	60	\$249,500	No		
Murray County #3	10541225	162	\$737,800	No	No	No

Pope

Name	TRDS	Acres	Est Cost	Existing Protection?	Hunting?	Fishing?
Pope County #2	12640233	56	\$107,800	No	No	No
Pope County #3	12640212	75	\$109,900	No	No	No
Pope County #4	12337236	195	\$246,600	No	No	No

Section 2a - Protect Parcel with Bldgs

No parcels with an activity type protect and has buildings.

Section 3 - Other Parcel Activity

No parcels with an other activity type.

Completed Parcel: Clay County #2

# of Total Acres:	80
County:	Clay
Township:	139
Range:	46
Direction:	2
Section:	02
# of Acres: Wetlands/Upland:	
# of Acres: Forest:	
# of Acres: Prairie/Grassland:	80
Amount of Shoreline:	
Name of Adjacent Body of Water (if applicable):	
Has there been signage erected at the site:	Yes
Annual Reporting Organization Name:	US Fish & Wildlife Service
Annual Reporting Manager Name:	Alice Hanley
Annual Reporting Address:	44843 County Road 19
Annual Reporting City:	Odessa
Annual Reporting State:	MN
Annual Reporting Zip:	56276
Annual Reporting Email:	alice_hanley@fws.gov
Annual Reporting Phone:	320-273-2191
Purchase Date:	May 06, 2013
Acquisition Title:	
Purchase Price:	\$144,018
Appraised Value:	\$144,000
Professional Service Costs:	\$9,775
Assessed Value:	\$72,400
Total Project Cost:	\$153,793
Fees Received:	\$0
Donations:	\$0
Related Parties:	
Property Managed By:	U.S. Fish and Wildlife Service - Refuge -
Name of the unit area or location government unit or land manager:	Northern Tallgrass Prairie NWR

Completed Parcel: Kittson County #1

# of Total Acres:	200
County:	Kittson
Township:	162
Range:	45
Direction:	2
Section:	14
# of Acres: Wetlands/Upland:	
# of Acres: Forest:	
# of Acres: Prairie/Grassland:	200
Amount of Shoreline:	
Name of Adjacent Body of Water (if applicable):	
Has there been signage erected at the site:	Yes
Annual Reporting Organization Name:	The Nature Conservancy
Annual Reporting Manager Name:	Richard Johnson
Annual Reporting Address:	1101 West River Parkway
Annual Reporting City:	Minneapolis
Annual Reporting State:	MN
Annual Reporting Zip:	55415
Annual Reporting Email:	rich_johnson@tnc.org
Annual Reporting Phone:	612-331-0790
Purchase Date:	March 07, 2013
Acquisition Title:	
Purchase Price:	\$92,000
Appraised Value:	\$105,000
Professional Service Costs:	\$14,316
Assessed Value:	\$93,100
Total Project Cost:	\$106,316
Fees Received:	\$0
Donations:	\$0
Related Parties:	
Property Managed By:	U.S. Fish and Wildlife Service - Refuge -
Name of the unit area or location government unit or land manager:	Northern Tallgrass Prairie NWR

Completed Parcel: Kittson County #3

# of Total Acres:	224
County:	Kittson
Township:	160
Range:	45
Direction:	2
Section:	35
# of Acres: Wetlands/Upland:	
# of Acres: Forest:	58
# of Acres: Prairie/Grassland:	166
Amount of Shoreline:	
Name of Adjacent Body of Water (if applicable):	
Has there been signage erected at the site:	Yes
Annual Reporting Organization Name:	The Nature Conservancy
Annual Reporting Manager Name:	Richard Johnson
Annual Reporting Address:	1101 West River Parkway
Annual Reporting City:	Minneapolis
Annual Reporting State:	MN
Annual Reporting Zip:	55415
Annual Reporting Email:	rich_johnson@tnc.org
Annual Reporting Phone:	612-331-0790
Purchase Date:	May 15, 2013
Acquisition Title:	
Purchase Price:	\$145,600
Appraised Value:	\$196,000
Professional Service Costs:	\$12,828
Assessed Value:	\$137,900
Total Project Cost:	\$179,428
Fees Received:	\$0
Donations:	\$21,000
Related Parties:	
Property Managed By:	U.S. Fish and Wildlife Service - Refuge -
Name of the unit area or location government unit or land manager:	Northern Tallgrass Prairie NWR

Completed Parcel: Murray County #1

# of Total Acres:	60
County:	Murray
Township:	108
Range:	39
Direction:	2
Section:	12
# of Acres: Wetlands/Upland:	
# of Acres: Forest:	
# of Acres: Prairie/Grassland:	33
Amount of Shoreline:	
Name of Adjacent Body of Water (if applicable):	
Has there been signage erected at the site:	Yes
Annual Reporting Organization Name:	The Nature Conservancy
Annual Reporting Manager Name:	Richard Johnson
Annual Reporting Address:	1101 West River Parkway
Annual Reporting City:	Minneapolis
Annual Reporting State:	MN
Annual Reporting Zip:	55415
Annual Reporting Email:	rich_johnson@tnc.org
Annual Reporting Phone:	612-331-0790
Purchase Date:	June 03, 2013
Acquisition Title:	
Purchase Price:	\$238,644
Appraised Value:	\$240,000
Professional Service Costs:	\$9,210
Assessed Value:	\$392,800
Total Project Cost:	\$247,854
Fees Received:	\$0
Donations:	\$0
Related Parties:	
Property Managed By:	U.S. Fish and Wildlife Service - Refuge -
Name of the unit area or location government unit or land manager:	Northern Tallgrass Prairie NWR

Completed Parcel: Murray County #3

# of Total Acres:	162
County:	Murray
Township:	105
Range:	41
Direction:	2
Section:	25
# of Acres: Wetlands/Upland:	25
# of Acres: Forest:	0
# of Acres: Prairie/Grassland:	137
Amount of Shoreline:	
Name of Adjacent Body of Water (if applicable):	
Has there been signage erected at the site:	Yes
Annual Reporting Organization Name:	The Nature Conservancy
Annual Reporting Manager Name:	Richard Johnson
Annual Reporting Address:	1101 W. River Parkway Suite 200
Annual Reporting City:	Minneapolis
Annual Reporting State:	MN
Annual Reporting Zip:	55415
Annual Reporting Email:	rich_johnson@tnc.org
Annual Reporting Phone:	612-331-0790
Purchase Date:	April 01, 2014
Purchase Price:	\$846,225
Appraised Value:	\$0
Professional Service Costs:	\$10,587
Assessed Value:	\$0
Total Project Cost:	\$856,812
Donations:	\$0
Easement Holder Organization Name:	The Nature Conservancy
Easement Holder Manager Name:	Sandi Edmunds
Easement Holder Address:	1101 W. River Parkway Suite 200
Easement Holder City:	Minneapolis
Easement Holder State:	MN
Easement Holder Zip:	55415
Easement Holder Email:	sedmunds@tnc.org
Easement Holder Phone:	612-331-0768
Responsible Organization Name:	The Nature Conservancy
Responsible Manager Name:	Sandi Edmunds
Responsible Address:	1101 W. River Parkway Suite 200
Responsible City:	Minneapolis
Responsible State:	MN
Responsible Zip:	55415
Responsible Email:	sedmunds@tnc.org
Responsible Phone:	612-331-0768
Underlying Fee Owner:	Mark & Christine Thompson

Completed Parcel: Pope County #2

# of Total Acres:	56
County:	Pope
Township:	126
Range:	40
Direction:	2
Section:	33
# of Acres: Wetlands/Upland:	24
# of Acres: Forest:	
# of Acres: Prairie/Grassland:	24
Amount of Shoreline:	2100 (Linear Feet)
Name of Adjacent Body of Water (if applicable):	Unnamed on topo map
Has there been signage erected at the site:	Yes
Annual Reporting Organization Name:	US Fish & Wildlife Service
Annual Reporting Manager Name:	Alice Hanley
Annual Reporting Address:	44843 County Road 19
Annual Reporting City:	Odesa
Annual Reporting State:	MN
Annual Reporting Zip:	56276
Annual Reporting Email:	alice_hanley@fws.gov
Annual Reporting Phone:	320-273-2191
Purchase Date:	July 26, 2013
Purchase Price:	\$102,125
Appraised Value:	\$0
Professional Service Costs:	\$5,650
Assessed Value:	\$0
Total Project Cost:	\$107,775
Donations:	\$0
Easement Holder Organization Name:	US Fish & Wildlife Service
Easement Holder Manager Name:	Alice Hanley
Easement Holder Address:	44843 County Road 19
Easement Holder City:	Odesa
Easement Holder State:	MN
Easement Holder Zip:	56276
Easement Holder Email:	alice_hanley@fws.gov
Easement Holder Phone:	320-273-2191
Responsible Organization Name:	US Fish & Wildlife Service
Responsible Manager Name:	Alice Hanley
Responsible Address:	44843 County Road 19
Responsible City:	Odesa
Responsible State:	MN
Responsible Zip:	56276
Responsible Email:	alice_hanley@fws.gov
Responsible Phone:	320-273-2191
Underlying Fee Owner:	Christen & Lori Onstad

Completed Parcel: Pope County #3

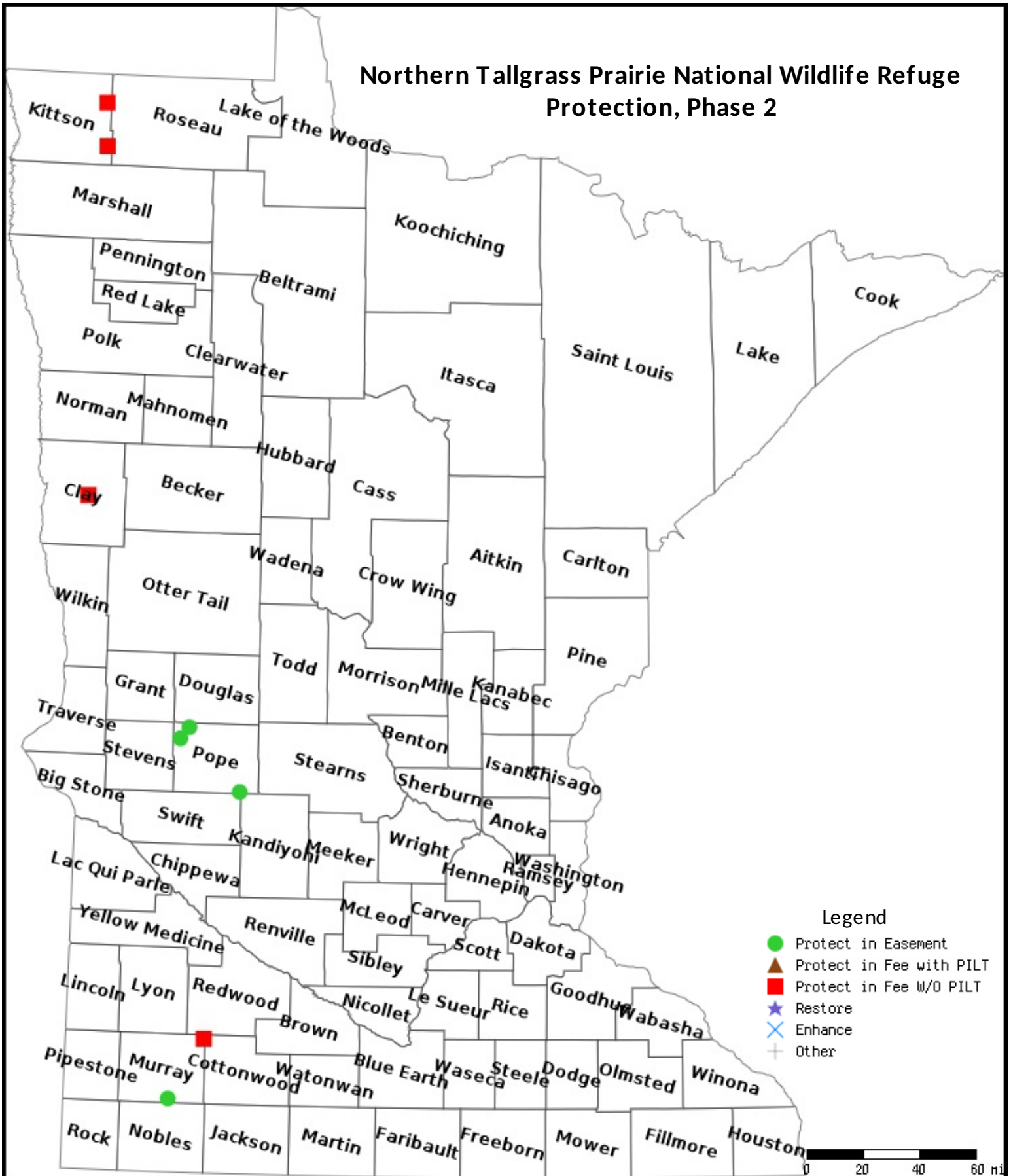
# of Total Acres:	75
County:	Pope
Township:	126
Range:	40
Direction:	2
Section:	12
# of Acres: Wetlands/Upland:	17
# of Acres: Forest:	
# of Acres: Prairie/Grassland:	56
Amount of Shoreline:	1200 (Linear Feet)
Name of Adjacent Body of Water (if applicable):	Unnamed on topo map
Has there been signage erected at the site:	Yes
Annual Reporting Organization Name:	US Fish & Wildlife Service
Annual Reporting Manager Name:	Alice Hanley
Annual Reporting Address:	44843 County Road 19
Annual Reporting City:	Odesa
Annual Reporting State:	MN
Annual Reporting Zip:	55276
Annual Reporting Email:	alice_hanley@fws.gov
Annual Reporting Phone:	320-273-2191
Purchase Date:	July 26, 2013
Purchase Price:	\$105,750
Appraised Value:	\$0
Professional Service Costs:	\$4,150
Assessed Value:	\$0
Total Project Cost:	\$109,900
Donations:	\$0
Easement Holder Organization Name:	US Fish & Wildlife Service
Easement Holder Manager Name:	Alice Hanley
Easement Holder Address:	44843 County Road 19
Easement Holder City:	Odesa
Easement Holder State:	MN
Easement Holder Zip:	55276
Easement Holder Email:	alice_hanley@fws.gov
Easement Holder Phone:	320-273-2191
Responsible Organization Name:	US Fish & Wildlife Service
Responsible Manager Name:	Alice Hanley
Responsible Address:	44843 County Road 19
Responsible City:	Odesa
Responsible State:	MN
Responsible Zip:	55276
Responsible Email:	alice_hanley@fws.gov
Responsible Phone:	320-273-2191
Underlying Fee Owner:	David & Lori Wroison

Completed Parcel: Pope County #4

# of Total Acres:	195
County:	Pope
Township:	123
Range:	37
Direction:	2
Section:	36
# of Acres: Wetlands/Upland:	48
# of Acres: Forest:	
# of Acres: Prairie/Grassland:	133
Amount of Shoreline:	4800 (Linear Feet)
Name of Adjacent Body of Water (if applicable):	Mud Creek
Has there been signage erected at the site:	Yes
Annual Reporting Organization Name:	US Fish & Wildlife Service
Annual Reporting Manager Name:	Alice Hanley
Annual Reporting Address:	44843 County Road 19
Annual Reporting City:	Odesa
Annual Reporting State:	MN
Annual Reporting Zip:	56276
Annual Reporting Email:	alice_hanley@fws.gov
Annual Reporting Phone:	320-273-2191
Purchase Date:	August 30, 2013
Purchase Price:	\$241,900
Appraised Value:	\$0
Professional Service Costs:	\$4,700
Assessed Value:	\$0
Total Project Cost:	\$246,600
Donations:	\$0
Easement Holder Organization Name:	US Fish & Wildlife Service
Easement Holder Manager Name:	Alice Hanley
Easement Holder Address:	44843 County Road 19
Easement Holder City:	Odesa
Easement Holder State:	MN
Easement Holder Zip:	56276
Easement Holder Email:	alice_hanley@fws.gov
Easement Holder Phone:	320-273-2191
Responsible Organization Name:	US Fish & Wildlife Service
Responsible Manager Name:	Alice Hanley
Responsible Address:	44843 County Road 19
Responsible City:	Odesa
Responsible State:	MN
Responsible Zip:	56276
Responsible Email:	alice_hanley@fws.gov
Responsible Phone:	320-273-2191
Underlying Fee Owner:	John & Joanne Reed

Parcel Map

Northern Tallgrass Prairie National Wildlife Refuge Protection, Phase 2



Data Generated From Parcel List

Lessard-Sams Outdoor Heritage Council

Final Accomplishment Plan Report

Date: April 21, 2011
Program Title (as it appears in appropriations law): Rum River/Cedar Creek Conservation Area

Manager's Name: John VonDeLinde
Title: Director
Organization: Anoka County Parks and Recreation
Address: 550 Bunker Lake Blvd. NW
City: Andover
State: MN
Zip: 55304
Telephone: 763-767-2860
Email: [.vondelinde@co.anoka.mn.](mailto:vondelinde@co.anoka.mn)
Fax: 763-755-0230

Funds Recommended: \$1,900,000

Legislative Citation and Appropriation Language:

ML 2010, Ch. 361, Art. 1, Sec. 2, Subd. 2e

(e) Rum River - Cedar Creek Initiative

\$1,900,000 in fiscal year 2011 is to the commissioner of natural resources for an agreement with Anoka County to acquire fee title to land at the confluence of the Rum River and Cedar Creek in Anoka County. Land acquired in fee must remain open to hunting and fishing, consistent with the capacity of the land, during the open season, as determined in writing by the commissioner of natural resources. All restorations must comply with subdivision 9, paragraph (b).

Outcomes

This appropriation acquired and protected 328 acres of prairie, wetland, forest and shoreline habitat for fish, game and wildlife along the Rum River and Cedar Creek in the cities of Oak Grove and Andover and will provide additional opportunities for public fishing, hunting and wildlife conservation. 222 acres of prairie, wetland, forest and shoreline habitat were previously acquired under ML 2009, Ch. 172, Art. 1, Sec. 2, Subd. 2g.

Maintenance

Protection of the total 550 acres will remain in perpetuity with Anoka County as owner. Deed restrictions have been placed on the parcels pursuant to project requirements outlined in the Agreement between the State and Anoka County.

See Attachment D: 2010 L-SOHC Appropriation Ecological Restoration Plan

Sustainability

On-going operations and maintenance of the land and restoration will be sustained following the Anoka County Parks and Recreation Comprehensive Natural Resource Management Plan and will be supported through the annual Operations and Maintenance Budget for the Parks and Recreation Department and any other funding sources available.

See Attachment D: 2010 L-SOHC Appropriation Ecological Restoration Plan

Table B-2. Other Outcome Table – N/A

Goal 1	Activity – P/R/E	Measure	Impact	Ecological Type
Goal 2				

Attachments (*on spreadsheet workbook – 3 separate tabs*):

- A. Budget
- B. Proposed Output Tables
- C. Parcel List

Program Name:	Rum River/Cedar Creek Conservation Area
Date:	8/12/2011
Legal Citation:	ML 2010, Ch. 361, Art. 1, Sec. 2, Subd. 2e

Table 1 and Table 3 column totals should be the same AND Table 2 and Table 4 column totals should be the same

If your project has lakes or shoreline miles instead of land acres, convert miles to acres

for Tables 1 and 3 using the following conversion:

Lakeshore = 6 acres per lakeshore mile / Stream & River Shore = 12 acres per linear mile, if both sides

Table 1. Acres by Resource Type

Table 1 & 2 ask for Initial and Final information. INITIAL information means the data in the FIRST accomplishment plan approved by the Council, NOT approved versions thereafter.

	Wetlands		Prairies		Forest		Habitats		Total	
	Initial	Final	Initial	Final	Initial	Final	Initial	Final	Initial	Final
Restore									0	0
Protect Fee	75	100	123	150	75	75	2	3	275	328
Protect Easement									0	0
Enhance									0	0
Total	75	100	123	150	75	75	2	3	275	328

Table 2. Total Requested Funding by Resource Type

	Wetlands		Prairies		Forest		Habitats		Total	
	Initial	Final	Initial	Final	Initial	Final	Initial	Final	Initial	Final
Restore									\$ -	\$ -
Protect Fee	\$ 425,000	\$ 570,000	\$ 800,000	\$ 874,000	\$ 425,000	\$ 437,000	\$ 250,000	\$ 19,000	\$ 1,900,000	\$ 1,900,000
Protect Easement									\$ -	\$ -
Enhance									\$ -	\$ -
Total	425000	570000	800000	874000	425000	437000	250000	19000	\$ 1,900,000	\$ 1,900,000

Tables below only ask for final amounts and achievements.

Table 3. Final Acres achieved within each Ecological Section

	Metro/Urban	Forest/Prairie	SE Forest	Prairie	N Forest	Total
Restore						0
Protect	328					328
Enhance						0
Total	328	0	0	0	0	0

Total Acres (sum of Total column)

Total Acres (sum of Total row)

Total Acres from Table 1.

328

328

0

These three cells should be the same figure.

Table 4. Final Amount spent within each Ecological Section

	Metro/Urban	Forest/Prairie	SE Forest	Prairie	N Forest	Total
Restore						\$ -
Protect	\$ 1,900,000					\$ 1,900,000
Enhance						\$ -
Total	\$ 1,900,000	\$ -	\$ -	\$ -	\$ -	

Total Dollars (sum of Total column) \$ 1,900,000 *These two cells should be the same figure.*
 Total Dollars (sum of Total row) \$ 1,900,000
 Check to make sure these amounts are the same as the Funding Request Amount on page 1 of Main Funding Form.

Table 5. Target Lake/Stream/River Miles

1.125 # miles of Lakes / Streams / Rivers Shoreline

Table 6. Acquisition by PILT Status (enter information in acres)

		Wetlands	Prairies	Forests	Habitats	Total
Acquired in Fee with State PILT Liability						0
Acquired in Fee without State PILT Liability		100	150	75	3	328
Permanent Easement State PILT Liability	NO					0

Table 7. Estimated Value of Acquisition by PILT Status (enter information in dollars)

		Wetlands	Prairies	Forests	Habitats	Total
Acquired in Fee with State PILT Liability						\$ -
Acquired in Fee without State PILT Liability		\$ 792,750	\$ 1,215,550	\$ 607,775	\$ 26,425	\$ 2,642,500
Permanent Easement State PILT Liability	NO					\$ -

Program Name:	Rum River/Cedar Creek Conservation Area
Date:	8/12/2011
Legal Citation:	ML 2010, Ch. 361, Art. 1, Sec. 2, Subd. 2e

[Link HERE to definitions of the budget items below.](#)

Total Amount of Request \$ 1,900,000 From page 1 on the funding form.

Personnel

Position breakdown here	FTE	Over # of years	Initial OHF Request	Actual OHF Expended	Actual Cash Leverage	Cash Leverage Source
	<i>Natural Resources Tech</i>	0.1	23			\$ 25,000
<i>Admin Asst</i>						
<i>position 3</i>						
<i>position 4</i>						
<i>position 5</i>						
<i>position 6</i>						
<i>position 7</i>						
<i>position 8</i>						
<i>position 9</i>						
<i>position 10</i>						
Total	0.1			\$ -	\$ 25,000	\$ -

Budget and Cash Leverage (All your LSOHC Request Funds must be direct to and necessary for program outcomes.)

Please describe how you intend to spend the requested funds.

Budget Item	Initial OHF Request	Actual OHF Expended	Actual Cash Leverage	Cash Leverage Source
Personnel - <i>auto entered from above</i>		\$ -	\$ 25,000	Anoka County
Contracts				
Fee Acquisition w/ PILT (<i>breakout in table 7</i>)				
Fee Acquisition w/o PILT (<i>breakout in table 7</i>)	\$ 1,900,000	\$ 1,900,000	\$ 700,000	Anoka County
Easement Acquisition				
Easement Stewardship				
Travel (in-state)				
Professional Services				
Direct Support Services				
DNR Land Acquisition Costs				
Other				
Capital Equipment (<i>auto entered from below</i>)				
Other Equipment/Tools			\$ 15,000	Anoka County
Supplies/Materials			\$ 2,500	Anoka County
		\$ 1,900,000	\$ 742,500	\$ -

Capital Equipment (single items over \$10,000 - auto entered into table above)

Item Name	Initial OHF Request	Actual OHF Request	Leverage	Disposition Plan
<i>Truck</i>				
<i>Item 2 enter here</i>				
<i>Item 3 enter here</i>				
<i>Item 4 enter here</i>				
Total	0	-	-	

Program Name:	Rum River/Cedar Creek Conservation Area
Date:	8/12/2011
Legal Citation:	ML 2010, Ch. 361, Art. 1, Sec. 2, Subd. 2e

Please include ALL parcels in which OHF money was spent, regardless of whether acquired.

Parcel Name	County	Township	Range	Direction	Section	TRDS	# of acres	Cost to OHF	Primary habitat type: wetland, prairie, forest, aquatic	Activity: R=Restore PF=Protect Fee PE=Protect Easement E=Enhance (Note: these figures should be the same as those in Attachment B)	LSOHC Section: Metro-Urbanizing = MU Southeast Forest=SEF Northern Forest= NF Prairie-Transition PT Prairie= P	Open to hunting and fishing? (yes/no)	Identify state or federal disposition: WPA, WMA, AMA, SNA, State Forest	If easement, what is the easement cost as a percentage of the fee acquisition?
Rum River Cedar Creek Con Anoka		33	24	2	31	3324231	49	\$394,793	P, F	PF	MU	Y		
Rum River Cedar Creek Con Anoka		33	24	2	31	3324231	40	\$322,280	P	PF	MU	Y		
Rum River Cedar Creek Con Anoka		33	24	2	32	3324232	39	\$314,223	P	PF	MU	Y		
Rum River Cedar Creek Con Anoka		33	24	2	32	3324232	40	\$322,244	F, W	PF	MU	Y		
Rum River Cedar Creek Con Anoka		33	24	2	32	3324232	40	\$322,240	P, F, W	PF	MU	Y		
Rum River Cedar Creek Con Anoka		33	24	2	32	3324232	40	\$322,240	P, F, W	PF	MU	Y		
Rum River Cedar Creek Con Anoka		33	24	2	32	3324232	40	\$322,240	P, F, W	PF	MU	Y		
Rum River Cedar Creek Con Anoka		33	24	2	32	3324232	40	\$322,240	P, F, W	PF	MU	Y		
							328	\$ 2,642,500						

Lessard-Sams Outdoor Heritage Council

Laws of Minnesota 2010 Final Report



Date: March 27, 2015

Program or Project Title: Minnesota Prairie Recovery Project, Phase 1

Funds Recommended: \$3,653,000

Manager's Name: Neal Feeken

Title: Grassland Conservation Program Director

Organization: The Nature Conservancy

Address: 1101 W River Parkway

Address 2: Suite 200

City: Minneapolis, MN 55415

Office Number: 612-331-0738

Email: nfeeken@tnc.org

Website: tnc.org

Legislative Citation: ML 2010, Ch. 361, Art. 1, Sec. 2, Subd. 2(f)

Appropriation Language: \$3,653,000 in fiscal year 2011 is to the commissioner of natural resources for an agreement with The Nature Conservancy for a pilot project to acquire interests in land and restore and enhance prairie and prairie/wetland habitat in the prairie regions of western and southwestern Minnesota. The Nature Conservancy may acquire land in fee or through permanent conservation easements. A list of proposed fee title and permanent conservation easements, and a list of proposed restorations and enhancements, must be provided as part of the required accomplishment plan. All restorations must comply with subdivision 9, paragraph (b). The commissioner of natural resources must agree in writing to each acquisition of interest in land, restoration project, and enhancement project. The accomplishment plan must include an easement stewardship plan.

County Locations: Clay, Kandiyohi, Kittson, Lac qui Parle, Mahnommen, Marshall, Meeker, Pennington, Polk, Pope, Red Lake, Roseau, Stearns, and Swift.

Regions in which work will take place:

- Forest / Prairie Transition
- Prairie

Activity types:

- Restore
- Enhance
- Protect in Fee

Priority resources addressed by activity:

- Wetlands
- Prairie

Abstract:

This program initiated strategies toward a 15-year goal to provide protection to the remaining 90,000 acres of native prairie/savanna, a 20-year goal to restore and protect an additional 500,000 acres of diverse grasslands/savannas, and a 10-year goal to increase management capacity to annually manage 300,000 acres of grassland and savannas per year. This proposal took the first steps to achieve these goals by initiating a comprehensive, coordinated and collaborative prairie conservation initiative. Annual investments by the LSOHC will be required to realize these ultimate outcomes.

Results from this initial phase include: protection of 1,683 acres of native prairie, savanna, and other grasslands; restoration of 168 acres

of diverse, local ecotype grassland; enhancement of 20,282 acres of grassland/savanna by prescribed fire, invasive species removal, and/or conservation grazing; and development of a new conservation model in 2 parts of the state that serve as a platform for accelerated conservation across Minnesota.

Design and scope of work:

Design and Scope of Work

1. Problems to be addressed: the conservation problems facing Minnesota's prairies, prairie potholes, grasslands and savannas are many, and include:
 - a. Continued losses of native and restored grasslands due to economic pressures.
 - b. Degradation of existing public grasslands and wetlands due to encroachment by woody vegetation and other invasive species that reduces their values to wildlife and people.
 - c. Inadequate public access for hunting and fishing in agricultural parts of the state.
 - d. Potential loss of local taxes and local incomes when land is acquired by public entities.
 - e. Long-term state obligations for management of public lands and payment-in-lieu-of-taxes creates a burden for state budget.
 - f. Programmatic and staff limitations that reduce efficiencies in implementing diverse conservation programs across multiple partners.
2. Scope of work: with the appropriated funding, and with other funds leveraged by this money and brought by other partners, the following actions and outcomes were realized.
 - The "Prairie Recovery Project Partnership" was initiated within the Glacial Lakes and Tallgrass Aspen Parkland's landscapes. Two prairie biologists were hired and co-located in partner offices to facilitate and oversee enhancement work on publicly owned grasslands. Dedicated protection staff were employed to identify priority parcels for permanent protection, conduct outreach with landowners, and bring real estate transactions to fruition. A project coordinator oversaw implementation of the above activities, and provided administrative support for budget monitoring and reporting.
 - Original goals for the project included 1,000 acres protected, 250 acres restored and 8,000 acres enhanced. We vastly exceeded our protection and enhancement goals with 1,683 acres permanently protected (including 1,026 acres native prairie) and 20,282 acres of permanently protected grasslands enhanced. Protected lands are held by The Nature Conservancy and are open to public hunting and fishing as provided in the Constitution. Management techniques on grassland enhancement projects included prescribed fire, conservation grazing and/or haying, removal of woody vegetation, and control of exotic invasive species. This work was accomplished through contracts with private vendors and through use of seasonal crews employed by the Conservancy. We accomplished 67% of our restoration goals through the restoration of 168 acres former cropland and degraded grassland to diverse native species.
 - A separate restricted internal fund was established by The Nature Conservancy to hold income generated from OHF funded acquisitions. Income generated by agricultural leases (grazing, haying and/or cropping), earned interest, public contributions and donations are held in this account and are used to pay for property taxes and ongoing management costs. This model was originally devised to test the principle of utilizing extractive practices (ie haying and grazing, native seed production) as a method for offsetting land holding and management costs. Through the project we have found that revenues generated lag behind holding costs, thereby necessitating private contributions on the part of the Conservancy for making property tax payments. And while the model does not function as effectively as we had originally hoped, economic activities do help at least partially offset ownership costs and can serve as valuable tools for implementing needed management.
 - On-the-ground staff provided by this grant convened and are leading coordination and implementation of local technical teams called for in the MN Prairie Conservation Plan; actively identified protection, restoration and enhancement needs and opportunities within the focus areas; worked with DNR and FWS staff to delineate conservation projects on public lands; coordinated deployment of contract and staff resources to protected conservation lands; worked with private landowners to coordinate agricultural activities/leases on appropriate protected conservation lands (e.g., haying, grazing, cropping); educated lessees on appropriate conservation grazing/haying practices; supervised management of lands acquired above; planned and conducted prescribed burns; and secured other funding for conservation practices, including through the MN DNR's Working Lands Initiative.
 - Contracts were let with Conservation Corps of Minnesota and private vendors to conduct enhancement activities on new and existing protected conservation lands, greatly expanding current capacity. These activities greatly improved the habitat value of public lands that were not receiving adequate management treatment, while simultaneously providing jobs for MCC and local businesses. Activities included removal of undesirable woody vegetation, identification and treatment of invasive species infestations, removal of abandoned fences and/or other structures, and related restoration/enhancement activities.
3. How priorities were set: prioritization and prioritization criteria varied with the conservation tactic being employed (i.e., protection, restoration, enhancement). Focus areas were selected where there was overlap with Core and Corridor landscapes as defined through the MN Prairie Conservation Plan and Conservancy priority areas. Because this is a collaborative effort involving multiple partners, tactical priorities and criteria were established at both the state and local level by the respective Local Technical Teams and local agency personnel. Criteria for each of these tactics included:
 - a. Protection: location/proximity to other habitats, location/proximity to other protected lands, presence of rare/endangered species, imminence of conversion, ability to support grazing, size, cost, and likelihood for leveraged funding.
 - b. Restoration: feasibility/likelihood of success, location, cost, availability of seed, and availability of restoration technical assistance.
 - c. Enhancement: urgency/time since last enhancement, feasibility of success, accessibility, availability of enhancement technical assistance, cost, proximity to other habitats and partnership benefits.
4. Urgency and opportunity of this proposal: about 1% of Minnesota's original native prairie still remains (about 200,000 acres of an original 1.8 million), and the remnants are still being destroyed and degraded today. Less than half is currently protected from

conversion, and management capacity is unable to address needs. Additionally, more than 90% of the original prairie pothole wetlands in the western part of the state have also been lost. These losses threaten the viability of Minnesota's prairie/wetland wildlife and recreational opportunities that depend upon them. Further, huge strides that have been made in supplementing habitat with the Conservation Reserve Program continue to be in imminent danger of being lost as contracts expire. Conservationists have a narrow window of opportunity to protect remaining native grasslands, wetlands and other habitats, restore and protect supplemental grasslands and wetlands, and accelerate enhancement efforts to ensure these habitats are providing optimal value to animals and people. This proposal accelerates an initiative begun last year, and expands efforts into 2 new focus areas where maximum benefits can be realized.

5. Stakeholder involvement and/or opposition: We have worked very closely with conservation interests in developing this initiative and will continue to collaborate with numerous partners.

Which LSOHC state-wide priorities are addressed in this proposal:

- Address conservation opportunities that will be lost if not immediately acted on
- Address wildlife species of greatest conservation need, Minnesota County Biological Survey data, and rare, threatened and endangered species inventories in land and water decisions, as well as permanent solutions to aquatic invasive species
- Allow public access. This comes into play when all other things about the request are approximately equal
- Are able to leverage effort and/or other funds to supplement any OHF appropriation
- Are ongoing, successful, transparent and accountable programs addressing actions and targets of one or more of the ecological sections
- Ensures activities for "protecting, restoring and enhancing" are coordinated among agencies, non profits and others while doing this important work
- Produce multiple enduring conservation benefits
- Provide Minnesotans with greater public access to outdoor environments with hunting, fishing and other outdoor recreation opportunities
- Restore or enhance habitat on state-owned WMAs, AMAs, SNAs, and state forests
- Target unique Minnesota landscapes that have historical value to fish and wildlife
- Use a science-based strategic planning and evaluation model to guide protection, restoration and enhancement, similar to the United States Fish and Wildlife Service's Strategic Habitat Conservation model

Which LSOHC section priorities are addressed in this proposal:

Prairie:

- Protect, enhance, or restore existing wetland/upland complexes, or convert agricultural lands to new wetland/upland habitat complexes
- Protect, enhance, and restore remnant native prairie, Big Woods forests, and oak savanna
- Convert agricultural land to wetland/upland to protect, enhance, or restore existing habitat complexes, such as WMAs
- Restore or enhance habitat on public lands
- Protect expiring CRP lands
- Protect, enhance, and restore migratory habitat for waterfowl and related species, so as to increase migratory and breeding success

Forest / Prairie Transition:

- Protect, enhance, and restore wild rice wetlands, shallow lakes, wetland/grassland complexes, aspen parklands, and shoreland that provide critical habitat for game and nongame wildlife
- Protect, enhance, and restore rare native remnant prairie
- Protect, enhance, and restore migratory habitat for waterfowl and related species, so as to increase migratory and breeding success

Relationship to other funds:

- Not Listed

How will you sustain and/or maintain this work after the Outdoor Heritage Funds are expended:

The prairie pothole landscape is sustained through the regular application of appropriate disturbance, including fire, grazing and haying. A chronic problem for land managers is securing adequate funding to do these conservation practices as frequently as needed (e.g., every 1-4 years). A primary purpose of this project was to establish a collaborative and coordinated partnership that can accelerate the application of these management techniques across multiple landscapes. On existing protected conservation lands, an annual infusion of funding will be required. For new lands acquired under this proposal, we attempted to establish a new funding model by securing partial management funds by generating conservation compatible income from acquired lands. In addition to the conservation value of planned haying and grazing, the income generated by these agricultural leases helps pay for management

activities and property taxes. The Nature Conservancy pays property taxes on all lands acquired with OHF dollars appropriated for the Prairie Recovery Phase I project. Restoration and enhancement will be limited to land permanently protected by a conservation easement or public ownership or in public waters as defined in Minnesota Statutes 103G.005, subdivision 15 or interest in land acquired using funds appropriated in Laws of Minnesota 2010, Chapter 361, Article 1, Section 2, subdivision 2(f).

Outcomes:

Programs in forest-prairie transition region:

- Not Listed

How will they be measured and evaluated?

Protection results will be measured against MN Prairie Conservation Plan goals for protected acres of native prairie and associated grassland for each geography. Enhancement results will be measured using protocols developed for the multi-agency Grassland Monitoring Network

Programs in prairie region:

- Not Listed

How will they be measured and evaluated?

Protection results will be measured against MN Prairie Conservation Plan goals for protected acres of native prairie and associated grassland for each geography. Enhancement results will be measured using protocols developed for the multi-agency Grassland Monitoring Network

Budget Spreadsheet

Total Amount: \$3,653,000

Budget and Cash Leverage

BudgetName	Request	Spent	Cash Leverage (anticipated)	Cash Leverage (received)	Leverage Source	Total (original)	Total (final)
Personnel	\$432,400	\$478,600	\$0	\$103,300	TNC, TNC, TNC, TNC	\$432,400	\$581,900
Contracts	\$679,000	\$862,100	\$0	\$129,200	TNC	\$679,000	\$991,300
Fee Acquisition w/ PILT	\$0	\$0	\$0	\$0		\$0	\$0
Fee Acquisition w/o PILT	\$2,000,000	\$2,042,200	\$0	\$955,200	TNC; RIM credits	\$2,000,000	\$2,997,400
Easement Acquisition	\$0	\$0	\$0	\$0		\$0	\$0
Easement Stewardship	\$0	\$0	\$0	\$0		\$0	\$0
Travel	\$84,000	\$24,200	\$0	\$3,600	TNC	\$84,000	\$27,800
Professional Services	\$194,500	\$35,600	\$0	\$5,300	TNC	\$194,500	\$40,900
Direct Support Services	\$0	\$0	\$0	\$0		\$0	\$0
DNR Land Acquisition Costs	\$0	\$0	\$0	\$0		\$0	\$0
Capital Equipment	\$0	\$29,100	\$0	\$4,300	TNC, TNC	\$0	\$33,400
Other Equipment/Tools	\$250,400	\$72,700	\$0	\$10,900	TNC	\$250,400	\$83,600
Supplies/Materials	\$12,700	\$108,500	\$0	\$16,300	TNC	\$12,700	\$124,800
DNR IDP	\$0	\$0	\$0	\$0		\$0	\$0
Total	\$3,653,000	\$3,653,000	\$0	\$1,228,100		\$3,653,000	\$4,881,100

Personnel

Position	FTE	Over # of years	Spent	Cash Leverage	Leverage Source	Total
Term biologist (2 FTE)	2.00	2.00	\$189,900	\$28,500	TNC	\$218,400
Protection specialist (.25 FTE)	0.25	2.00	\$84,200	\$12,600	TNC	\$96,800
Burn crew (boss, 5 crew, 10 weeks x 2 years)	1.25	2.00	\$108,600	\$47,800	TNC	\$156,400
Program coordinator (.5 FTE)	0.50	2.00	\$95,900	\$14,400	TNC	\$110,300
Total	4.00	8.00	\$478,600	\$103,300		\$581,900

Capital Equipment

Item Name	Spent	Cash Leverage	Leverage Source	Total
Polaris UTV	\$15,500	\$2,300	TNC	\$17,800
Polaris UTV	\$13,600	\$2,000	TNC	\$15,600
Total	\$29,100	\$4,300		\$33,400

Output Tables

Table 1a. Acres by Resource Type

Type	Wetlands (original)	Wetlands (final)	Prairies (original)	Prairies (final)	Forest (original)	Forest (final)	Habitats (original)	Habitats (final)	Total (original)	Total (final)
Restore	37	0	213	168	0	0	0	0	250	168
Protect in Fee with State PILT Liability	0	0	0	0	0	0	0	0	0	0
Protect in Fee W/O State PILT Liability	150	341	850	1,342	0	0	0	0	1,000	1,683
Protect in Easement	0	0	0	0	0	0	0	0	0	0
Enhance	1,200	0	6,800	20,282	0	0	0	0	8,000	20,282
Total	1,387	341	7,863	21,792	0	0	0	0	9,250	22,133

Table 1b. How many of these Prairie acres are Native Prairie?

Type	Native Prairie (original)	Native Prairie (final)
Restore	0	0
Protect in Fee with State PILT Liability	0	0
Protect in Fee W/O State PILT Liability	0	1,026
Protect in Easement	0	0
Enhance	0	5,070
Total	0	0

Table 2. Total Requested Funding by Resource Type

Type	Wetlands (original)	Wetlands (final)	Prairies (original)	Prairies (final)	Forest (original)	Forest (final)	Habitats (original)	Habitats (final)	Total (original)	Total (final)
Restore	\$37,500	\$0	\$212,500	\$45,200	\$0	\$0	\$0	\$0	\$250,000	\$45,200
Protect in Fee with State PILT Liability	\$0	\$0	\$0	\$0	\$0	\$0	\$0	\$0	\$0	\$0
Protect in Fee W/O State PILT Liability	\$300,000	\$409,600	\$1,700,000	\$1,668,200	\$0	\$0	\$0	\$0	\$2,000,000	\$2,077,800
Protect in Easement	\$0	\$0	\$0	\$0	\$0	\$0	\$0	\$0	\$0	\$0
Enhance	\$210,500	\$0	\$1,192,600	\$1,530,000	\$0	\$0	\$0	\$0	\$1,403,100	\$1,530,000
Total	\$548,000	\$409,600	\$3,105,100	\$3,243,400	\$0	\$0	\$0	\$0	\$3,653,100	\$3,653,000

Table 3. Acres within each Ecological Section

Type	Metro Urban (original)	Metro Urban (final)	ForestPrairie (original)	Forest Prairie (final)	SE Forest (original)	SE Forest (final)	Prairie (original)	Prairie (final)	N Forest (original)	N Forest (final)	Total (original)	Total (final)
Restore	0	0	125	0	0	0	0	168	0	0	125	168
Protect in Fee with State PILT Liability	0	0	0	0	0	0	0	0	0	0	0	0
Protect in Fee W/O State PILT Liability	0	0	500	640	0	0	0	1,043	0	0	500	1,683
Protect in Easement	0	0	0	0	0	0	0	0	0	0	0	0
Enhance	0	0	4,000	12,137	0	0	0	8,145	0	0	4,000	20,282
Total	0	0	4,625	12,777	0	0	0	9,356	0	0	4,625	22,133

Table 4. Total Requested Funding within each Ecological Section

Type	Metro Urban (original)	Metro Urban (final)	ForestPrairie (original)	Forest Prairie (final)	SE Forest (original)	SE Forest (final)	Prairie (original)	Prairie (final)	N Forest (original)	N Forest (final)	Total (original)	Total (final)
Restore	\$0	\$0	\$125,000	\$0	\$0	\$0	\$125,000	\$45,200	\$0	\$0	\$250,000	\$45,200
Protect in Fee with State PILT Liability	\$0	\$0	\$0	\$0	\$0	\$0	\$0	\$0	\$0	\$0	\$0	\$0
Protect in Fee W/O State PILT Liability	\$0	\$0	\$1,000,000	\$632,000	\$0	\$0	\$1,000,000	\$1,445,800	\$0	\$0	\$2,000,000	\$2,077,800
Protect in Easement	\$0	\$0	\$0	\$0	\$0	\$0	\$0	\$0	\$0	\$0	\$0	\$0
Enhance	\$0	\$0	\$601,500	\$470,200	\$0	\$0	\$601,500	\$1,059,800	\$0	\$0	\$1,203,000	\$1,530,000
Total	\$0	\$0	\$1,726,500	\$1,102,200	\$0	\$0	\$1,726,500	\$2,550,800	\$0	\$0	\$3,453,000	\$3,653,000

Target Lake/Stream/River Feet or Miles (original)

0

Target Lake/Stream/River Feet or Miles (final)

0

Parcel List

Section 1 - Restore / Enhance Parcel List

Kandiyohi

Name	TRDS	Acres	Est Cost	Existing Protection?
Brenner Lake WPA	12236206	278	\$24,200	Yes
Brenner Lake WPA	12236207	62	\$9,300	Yes
Brenner Lake WPA	12236207	69	\$6,900	Yes
Brenner Lake WPA	12236207	158	\$15,800	Yes
Burbank WPA	12234210	308	\$46,200	Yes
Burbank WPA	12234211	100	\$50,000	Yes
Burbank WPA	12234211	135	\$6,800	Yes
Burbank WPA	12234214	100	\$10,000	Yes
Burbank WPA Unit C	12235214	135	\$6,800	Yes
Burbank WPA West	12234210	61	\$9,200	Yes
Burbank WPA West	12234211	100	\$10,000	Yes
Bur Oak Lake WPA	12034233	8	\$12,000	Yes
Carlson Lake WPA	12034204	72	\$3,600	Yes
Carlson Lake WPA	12034205	13	\$2,000	Yes
Carlson Lake WPA	12034209	100	\$5,000	Yes
Evenson WPA	12035216	1	\$2,000	Yes
Evenson WPA	12035216	3	\$2,300	Yes
Florida Slough WPA	12135228	1	\$2,000	Yes
Henjum Lake WPA	12136222	131	\$6,600	Yes
Johnson WPA	11834230	80	\$4,000	Yes
Langsjoen WPA	12236202	280	\$14,000	Yes
Leaf tract WPA	12236205	2	\$2,000	Yes
Leaf Tract WPA	12236205	1	\$2,000	Yes
Leaf Tract WPA	12236205	2	\$2,000	Yes
Leaf Tract WPA	12236205	2	\$3,000	Yes
Leaf Tract WPA	12236205	40	\$4,000	Yes
Leaf WPA	12236205	2	\$2,000	Yes
Miller Hills WPA	12235206	1	\$2,000	Yes
Miller Hills WPA	12235206	1	\$2,000	Yes
Miller Hills WPA	12235206	40	\$4,000	Yes
Miller Hills WPA	12235206	159	\$15,900	Yes
Miller Hills WPA	12236201	2	\$3,000	Yes
Miller Hills WPA	12236201	10	\$15,000	Yes
Miller Hills WPA	12236201	54	\$8,100	Yes
Miller Hills WPA	12236201	66	\$9,900	Yes
New London WPA	12134204	13	\$19,500	Yes
New London WPA	12134204	16	\$24,000	Yes
New London WPA	12134205	49	\$7,400	Yes
Novogratz FWS Easesment	12236218	84	\$4,200	Yes
Oleander WMA	12236216	25	\$3,300	Yes
Olsen Lake WPA	11836225	133	\$20,000	Yes
Randall WPA	12236209	505	\$7,600	Yes
Randall WPA	12236216	35	\$3,500	Yes
Randall WPA	12236216	68	\$10,200	Yes
Randall WPA South	12236216	70	\$10,500	Yes
Regal Meadows WMA	12233206	40	\$6,000	Yes
Regal Meadows WMA	12233206	53	\$5,300	Yes
Regal Meadows WMA	12233206	53	\$53,000	Yes
Ringo Nest WMA	12134231	28	\$4,200	Yes
Summit Lake WPA	11933209	25	\$2,500	Yes
Sunburg WPA	12236219	53	\$2,700	Yes
Sunburg WPA	12236219	140	\$21,000	Yes
Swanson WPA	12034234	78	\$3,900	Yes
Sweep WPA	12034220	1	\$2,000	Yes
Weber WPA	12035216	16	\$2,000	Yes
Weber WPA	12035221	1	\$2,000	Yes
Weber WPA	12035228	1	\$2,000	Yes
Weber WPA	12035228	21	\$2,100	Yes

Kittson

Name	TRDS	Acres	Est Cost	Existing Protection?
Beaches WMA	16145216	77	\$7,700	Yes
Beaches WMA	16145217	1	\$2,000	Yes
Caribou WMA	16345211	1	\$2,000	Yes
Caribou WMA	16345218	1,803	\$27,000	Yes
Caribou WMA	16345220	3,519	\$52,800	Yes
Caribou WMA	16346211	1	\$2,000	Yes
Caribou WMA	16346211	1	\$2,000	Yes
Caribou WMA	16346211	1,016	\$15,200	Yes
Caribou WMA	16346212	4	\$3,000	Yes
Joe River WMA	16449234	160	\$8,000	Yes
Pelan WMA	16045202	1	\$800	Yes
Pelan WMA	16045202	1	\$2,000	Yes
Pelan WMA	16045202	3	\$2,300	Yes
Pelan WMA	16045215	1,300	\$19,500	Yes
Skull Lake WMA	16347210	1	\$2,000	Yes
Skull Lake WMA	16347210	6	\$4,500	Yes
Skull Lake WMA	16347210	109	\$5,500	Yes
Skull Lake WMA	16347210	120	\$6,000	Yes
Skull Lake WMA	16347215	3	\$2,300	Yes
Skull Lake WMA	16347216	4	\$3,000	Yes
Skull Lake WMA	16347223	2	\$1,500	Yes
Skull Lake WMA	16347223	25	\$3,800	Yes
Skull Lake WMA	16347223	36	\$1,800	Yes
Skull Lake WMA	16347223	47	\$7,100	Yes
Storm WMA	16045235	1	\$2,000	Yes
Twin Lakes WMA	15945203	1	\$2,000	Yes
Twin Lakes WMA	15945203	3	\$2,300	Yes
Twin Lakes WMA	15945203	20	\$1,000	Yes
Twin Lakes WMA	15945210	2	\$1,500	Yes
Twin Lakes WMA	15945210	41	\$4,100	Yes
Twin Lakes WMA	15945210	200	\$10,000	Yes
Twin Lakes WMA	15945216	3	\$2,300	Yes
Twin Lakes WMA	15945216	35	\$2,000	Yes
Twin Lakes WMA	15945217	91	\$4,600	Yes
Twin Lakes WMA	16045236	12	\$3,000	Yes

Mahnomon

Name	TRDS	Acres	Est Cost	Existing Protection?
Santwire WMA	14341209	80	\$4,000	Yes
Waubun WMA	14342233	914	\$13,700	Yes

Marshall

Name	TRDS	Acres	Est Cost	Existing Protection?
Agassiz NWR	15740231	60	\$9,000	Yes
Agassiz NWR	15641223	9	\$13,500	Yes
East Park WMA	15844202	1	\$2,000	Yes
East Park WMA	15844202	80	\$4,000	Yes
East Park WMA	15844215	21	\$2,100	Yes
Elm Lake WMA	15541208	1	\$2,000	Yes
Elm Lake WMA	15542212	11	\$8,300	Yes
Espelie WMA	15539208	9	\$6,800	Yes
Florian WMA	15746214	1	\$2,000	Yes
Huntley WMA	15843220	1	\$2,000	Yes
Moylan WMA	15540209	1	\$2,000	Yes
Newfoiden WMA	15644232	1	\$2,000	Yes
Newfoiden WMA	15644232	3	\$2,300	Yes
New Maine WMA	15744212	1	\$2,000	Yes
New Maine WMA	15744212	32	\$1,600	Yes
New Maine WMA	15844236	1	\$2,000	Yes
New Maine WMA	15844236	30	\$4,500	Yes
Red River of the North WMA	15750215	4	\$3,000	Yes
SEM WMA	15539234	1	\$2,000	Yes
SEM WMA	15539235	4	\$3,000	Yes
Thief Lake WMA	15842205	1	\$2,000	Yes
Thief Lake WMA	15842205	181	\$9,100	Yes
Thief Lake WMA	15842229	13	\$9,800	Yes
Wright WMA	15746223	23	\$1,200	Yes
Wright WMA	15746236	1	\$2,000	Yes
Wright WMA	15746236	1	\$2,000	Yes

Meeker

Name	TRDS	Acres	Est Cost	Existing Protection?
Casey Lake WPA	11930229	243	\$12,200	Yes

Pennington

Name	TRDS	Acres	Est Cost	Existing Protection?
Higinbotham WMA	15244204	1	\$2,000	Yes
Higinbotham WMA	15244209	1	\$2,000	Yes
Higinbotham WMA	15244209	1	\$2,000	Yes
Jacksnipe WMA	15342228	1	\$2,000	Yes
Jacksnipe WMA	15342228	53	\$5,300	Yes
Oriniak WMA	15241218	1	\$2,000	Yes
Pembina Trail WMA	15245206	1	\$2,000	Yes
Pembina Trail WMA	15245206	140	\$7,000	Yes
Pembina Trail WMA	15245218	1	\$2,000	Yes
Pembina Trail WMA	15245218	30	\$3,000	Yes
Pembina Trail WMA	15345216	26	\$1,500	Yes
Pembina WMA	15245218	22	\$3,300	Yes
Pembina WMA	15245218	194	\$9,700	Yes

Polk

Name	TRDS	Acres	Est Cost	Existing Protection?
Chicog WMA	14845228	117	\$5,900	Yes
Dalea WMA	14943203	32	\$1,600	Yes
Mentor Prairie WMA	14943210	12	\$1,500	Yes
Mentor Prairie WMA	14943210	20	\$15,000	Yes
Onstad WMA	14845236	131	\$6,600	Yes
Tilden WMA	14944225	30	\$1,500	Yes
Tympanuchus Prairie	14945233	360	\$18,000	Yes

Pope

Name	TRDS	Acres	Est Cost	Existing Protection?
Bangor WPA	12436233	152	\$15,200	Yes
Benson Lake WPA	12339213	108	\$16,200	Yes
Ben Wade WPA	12639204	3	\$2,300	Yes
Berg WPA	12439235	2	\$2,000	Yes
Blue Mounds WPA	12438230	138	\$13,800	Yes
Grove Lake WPA	12536228	480	\$24,000	Yes
Jorgenson WPA	12639202	2	\$2,000	Yes
Kolstad Lake WPA	12338206	57	\$5,700	Yes
Kolstad Lake WPA	12338206	91	\$9,100	Yes
Krantz Lake WPA	12536201	201	\$10,100	Yes
Lake Johanna WPA	12336209	112	\$16,800	Yes
Lake Simon WMA	12337234	218	\$10,900	Yes
Larson WPA	12337230	1	\$2,000	Yes
Larson WPA	12337230	3	\$4,500	Yes
Larson WPA	12337230	58	\$5,800	Yes
Little Joe WMA	12336233	25	\$2,000	Yes
Little Joe WMA	12336233	25	\$3,300	
Overby West WPA	12437234	125	\$6,300	Yes
Rolling Forks WPA	12438232	1	\$2,000	Yes
Stadsvold USFWS Easement	12337236	100	\$5,000	Yes
Stammer WPA	12539203	10	\$7,500	Yes

Roseau

Name	TRDS	Acres	Est Cost	Existing Protection?
Bonasa WMA	16144206	1	\$2,000	Yes
Lind WMA	15944216	1	\$2,000	Yes
Lind WMA	15944216	1	\$2,000	Yes
Lind WMA	15944216	653	\$9,800	Yes
Ondatra WMA	16242206	170	\$8,500	Yes
Roseau River WMA	16342209	1	\$2,000	Yes

Stearns

Name	TRDS	Acres	Est Cost	Existing Protection?
Behnen WPA	12635234	375	\$18,800	Yes
Crow Lake WPA	12335227	30	\$3,000	Yes
Crow Lake WPA	12335227	53	\$5,300	Yes
Crow Lake WPA	12335228	1	\$2,000	Yes
Crow Lake WPA	12335228	3	\$2,300	Yes
Crow Lake WPA	12335228	16	\$24,000	Yes
Crow Lake WPA	12335228	18	\$27,000	Yes
Crow Lake WPA	12335228	20	\$3,000	Yes
Crow Lake WPA	12335228	37	\$3,700	Yes
Crow Lake WPA	12335228	61	\$6,100	Yes
Crow Lake WPA	12335228	90	\$9,000	Yes
Gravel Pit WPA	12334220	7	\$10,500	Yes
Kjedahl WMA	12435226	19	\$28,500	Yes
Miller Spring Lea WMA	12332227	60	\$3,000	Yes
Milton Kjeldahl WPA	12435226	11	\$16,500	Yes
Oak WPA	12532223	1	\$2,000	Yes
Regal Meadows WMA	12333206	21	\$2,100	Yes
Regal Meadows WMA	12333206	21	\$2,100	Yes
Rice Lake WPA	12231220	34	\$1,700	Yes
Salem Community Prairie WMA	12332228	40	\$2,000	Yes
Stearns Prairie Heritage WMA	12334236	100	\$5,000	Yes
Tamarac WMA	12335218	15	\$22,500	Yes
Tribute WMA	12334225	134	\$6,700	Yes

Swift

Name	TRDS	Acres	Est Cost	Existing Protection?
Big Slough WPA	12237203	30	\$4,500	Yes
Big Slough WPA	12237209	9	\$13,500	Yes
Big Slough WPA	12237210	63	\$9,500	Yes
Camp Kerk WMA	12237219	5	\$7,500	Yes
Gilbertson WPA	12137210	135	\$6,800	Yes
Loen WPA	12238218	15	\$15,000	Yes
Loen WPA	12238218	45	\$3,900	Yes
Loen WPA	12238218	50	\$7,500	Yes
Loen WPA	12238218	350	\$35,000	Yes
Loen WPA - NE	12238207	117	\$17,600	Yes
Welsh WPA	12238234	87	\$13,100	Yes

Section 2 - Protect Parcel List

Clay

Name	TRDS	Acres	Est Cost	Existing Protection?	Hunting?	Fishing?
Clay County #2	13846201	160	\$179,500	No	Full	Full
Spring Prairie 1	14046222	470	\$604,000	No	Full	Full
Thompson	13945231	97	\$161,300	No	Full	Full

Lac qui Parle

Name	TRDS	Acres	Est Cost	Existing Protection?	Hunting?	Fishing?
Hanson tract	12045215	240	\$439,600	No	Full	Full

Polk

Name	TRDS	Acres	Est Cost	Existing Protection?	Hunting?	Fishing?
Piche tract	14943210	160	\$125,500	No	Full	Full
Polk County #1	14943204	320	\$252,200	No	Full	Full

Pope

Name	TRDS	Acres	Est Cost	Existing Protection?	Hunting?	Fishing?
Luptak Tract	12336228	76	\$124,100	No	Full	Full

Red Lake

Name	TRDS	Acres	Est Cost	Existing Protection?	Hunting?	Fishing?
Red Lake #2	15044213	160	\$188,200	No	Full	Full

Section 2a - Protect Parcel with Bldgs

No parcels with an activity type protect and has buildings.

Section 3 - Other Parcel Activity

No parcels with an other activity type.

Completed Parcel: Agassiz NWR

# of Total Acres:	60
County:	Marshall
Township:	157
Range:	40
Direction:	2
Section:	31
# of Acres: Wetlands/Upland:	
# of Acres: Forest:	
# of Acres: Prairie/Grassland:	60
Amount of Shoreline:	
Name of Adjacent Body of Water (if applicable):	
Has there been signage erected at the site:	Yes
Total cost of Restoration/Enhancement:	\$9,000

Completed Parcel: Aggassiz NWR

# of Total Acres:	9
County:	Marshall
Township:	156
Range:	41
Direction:	2
Section:	23
# of Acres: Wetlands/Upland:	
# of Acres: Forest:	
# of Acres: Prairie/Grassland:	9
Amount of Shoreline:	
Name of Adjacent Body of Water (if applicable):	
Has there been signage erected at the site:	Yes
Total cost of Restoration/Enhancement:	\$13,500

Completed Parcel: Bangor WPA

# of Total Acres:	152
County:	Pope
Township:	124
Range:	36
Direction:	2
Section:	33
# of Acres: Wetlands/Upland:	
# of Acres: Forest:	
# of Acres: Prairie/Grassland:	152
Amount of Shoreline:	
Name of Adjacent Body of Water (if applicable):	
Has there been signage erected at the site:	Yes
Total cost of Restoration/Enhancement:	\$15,200

Completed Parcel: Beaches WMA

# of Total Acres:	1
County:	Kittson
Township:	161
Range:	45
Direction:	2
Section:	17
# of Acres: Wetlands/Upland:	
# of Acres: Forest:	
# of Acres: Prairie/Grassland:	1
Amount of Shoreline:	
Name of Adjacent Body of Water (if applicable):	
Has there been signage erected at the site:	Yes
Total cost of Restoration/Enhancement:	\$2,000

Completed Parcel: Beaches WMA

# of Total Acres:	77
County:	Kittson
Township:	161
Range:	45
Direction:	2
Section:	16
# of Acres: Wetlands/Upland:	
# of Acres: Forest:	
# of Acres: Prairie/Grassland:	77
Amount of Shoreline:	
Name of Adjacent Body of Water (if applicable):	
Has there been signage erected at the site:	Yes
Total cost of Restoration/Enhancement:	\$7,700

Completed Parcel: Behnen WPA

# of Total Acres:	375
County:	Stearns
Township:	126
Range:	35
Direction:	2
Section:	34
# of Acres: Wetlands/Upland:	
# of Acres: Forest:	
# of Acres: Prairie/Grassland:	375
Amount of Shoreline:	
Name of Adjacent Body of Water (if applicable):	
Has there been signage erected at the site:	Yes
Total cost of Restoration/Enhancement:	\$18,800

Completed Parcel: Benson Lake WPA

# of Total Acres:	108
County:	Pope
Township:	123
Range:	39
Direction:	2
Section:	13
# of Acres: Wetlands/Upland:	
# of Acres: Forest:	
# of Acres: Prairie/Grassland:	108
Amount of Shoreline:	
Name of Adjacent Body of Water (if applicable):	
Has there been signage erected at the site:	Yes
Total cost of Restoration/Enhancement:	\$162,800

Completed Parcel: Ben Wade WPA

# of Total Acres:	3
County:	Pope
Township:	126
Range:	39
Direction:	2
Section:	04
# of Acres: Wetlands/Upland:	
# of Acres: Forest:	
# of Acres: Prairie/Grassland:	3
Amount of Shoreline:	
Name of Adjacent Body of Water (if applicable):	
Has there been signage erected at the site:	Yes
Total cost of Restoration/Enhancement:	\$2,300

Completed Parcel: Berg WPA

# of Total Acres:	2
County:	Pope
Township:	124
Range:	39
Direction:	2
Section:	35
# of Acres: Wetlands/Upland:	
# of Acres: Forest:	
# of Acres: Prairie/Grassland:	2
Amount of Shoreline:	
Name of Adjacent Body of Water (if applicable):	
Has there been signage erected at the site:	Yes
Total cost of Restoration/Enhancement:	\$2,000

Completed Parcel: Big Slough WPA

# of Total Acres:	63
County:	Swift
Township:	122
Range:	37
Direction:	2
Section:	10
# of Acres: Wetlands/Upland:	
# of Acres: Forest:	
# of Acres: Prairie/Grassland:	63
Amount of Shoreline:	
Name of Adjacent Body of Water (if applicable):	
Has there been signage erected at the site:	Yes
Total cost of Restoration/Enhancement:	\$9,500

Completed Parcel: Big Slough WPA

# of Total Acres:	9
County:	Swift
Township:	122
Range:	37
Direction:	2
Section:	09
# of Acres: Wetlands/Upland:	
# of Acres: Forest:	
# of Acres: Prairie/Grassland:	9
Amount of Shoreline:	
Name of Adjacent Body of Water (if applicable):	
Has there been signage erected at the site:	Yes
Total cost of Restoration/Enhancement:	\$13,500

Completed Parcel: Big Slough WPA

# of Total Acres:	30
County:	Swift
Township:	122
Range:	37
Direction:	2
Section:	03
# of Acres: Wetlands/Upland:	
# of Acres: Forest:	
# of Acres: Prairie/Grassland:	30
Amount of Shoreline:	
Name of Adjacent Body of Water (if applicable):	
Has there been signage erected at the site:	Yes
Total cost of Restoration/Enhancement:	\$5,500

Completed Parcel: Blue Mounds WPA

# of Total Acres:	138
County:	Pope
Township:	124
Range:	38
Direction:	2
Section:	30
# of Acres: Wetlands/Upland:	
# of Acres: Forest:	
# of Acres: Prairie/Grassland:	138
Amount of Shoreline:	
Name of Adjacent Body of Water (if applicable):	
Has there been signage erected at the site:	Yes
Total cost of Restoration/Enhancement:	\$13,800

Completed Parcel: Bonasa WMA

# of Total Acres:	1
County:	Roseau
Township:	161
Range:	44
Direction:	2
Section:	06
# of Acres: Wetlands/Upland:	
# of Acres: Forest:	
# of Acres: Prairie/Grassland:	1
Amount of Shoreline:	
Name of Adjacent Body of Water (if applicable):	
Has there been signage erected at the site:	Yes
Total cost of Restoration/Enhancement:	\$2,000

Completed Parcel: Brenner Lake WPA

# of Total Acres:	278
County:	Kandiyohi
Township:	122
Range:	36
Direction:	2
Section:	06
# of Acres: Wetlands/Upland:	
# of Acres: Forest:	
# of Acres: Prairie/Grassland:	278
Amount of Shoreline:	
Name of Adjacent Body of Water (if applicable):	
Has there been signage erected at the site:	Yes
Total cost of Restoration/Enhancement:	\$24,200

Completed Parcel: Brenner Lake WPA

# of Total Acres:	69
County:	Kandiyohi
Township:	122
Range:	36
Direction:	2
Section:	07
# of Acres: Wetlands/Upland:	
# of Acres: Forest:	
# of Acres: Prairie/Grassland:	69
Amount of Shoreline:	
Name of Adjacent Body of Water (if applicable):	
Has there been signage erected at the site:	Yes
Total cost of Restoration/Enhancement:	\$6,900

Completed Parcel: Brenner Lake WPA

# of Total Acres:	158
County:	Kandiyohi
Township:	122
Range:	36
Direction:	2
Section:	07
# of Acres: Wetlands/Upland:	
# of Acres: Forest:	
# of Acres: Prairie/Grassland:	158
Amount of Shoreline:	
Name of Adjacent Body of Water (if applicable):	
Has there been signage erected at the site:	Yes
Total cost of Restoration/Enhancement:	\$15,800

Completed Parcel: Brenner Lake WPA

# of Total Acres:	62
County:	Kandiyohi
Township:	122
Range:	36
Direction:	2
Section:	07
# of Acres: Wetlands/Upland:	
# of Acres: Forest:	
# of Acres: Prairie/Grassland:	62
Amount of Shoreline:	
Name of Adjacent Body of Water (if applicable):	
Has there been signage erected at the site:	Yes
Total cost of Restoration/Enhancement:	\$9,300

Completed Parcel: Burbank WPA

# of Total Acres:	308
County:	Kandiyohi
Township:	122
Range:	34
Direction:	2
Section:	10
# of Acres: Wetlands/Upland:	
# of Acres: Forest:	
# of Acres: Prairie/Grassland:	308
Amount of Shoreline:	
Name of Adjacent Body of Water (if applicable):	
Has there been signage erected at the site:	Yes
Total cost of Restoration/Enhancement:	\$46,200

Completed Parcel: Burbank WPA

# of Total Acres:	100
County:	Kandiyohi
Township:	122
Range:	34
Direction:	2
Section:	14
# of Acres: Wetlands/Upland:	
# of Acres: Forest:	
# of Acres: Prairie/Grassland:	100
Amount of Shoreline:	
Name of Adjacent Body of Water (if applicable):	
Has there been signage erected at the site:	Yes
Total cost of Restoration/Enhancement:	\$10,000

Completed Parcel: Burbank WPA

# of Total Acres:	100
County:	Kandiyohi
Township:	122
Range:	34
Direction:	2
Section:	11
# of Acres: Wetlands/Upland:	
# of Acres: Forest:	
# of Acres: Prairie/Grassland:	100
Amount of Shoreline:	
Name of Adjacent Body of Water (if applicable):	
Has there been signage erected at the site:	Yes
Total cost of Restoration/Enhancement:	\$50,000

Completed Parcel: Burbank WPA

# of Total Acres:	135
County:	Kandiyohi
Township:	122
Range:	34
Direction:	2
Section:	11
# of Acres: Wetlands/Upland:	
# of Acres: Forest:	
# of Acres: Prairie/Grassland:	135
Amount of Shoreline:	
Name of Adjacent Body of Water (if applicable):	
Has there been signage erected at the site:	Yes
Total cost of Restoration/Enhancement:	\$6,800

Completed Parcel: Burbank WPA Unit C

# of Total Acres:	135
County:	Kandiyohi
Township:	122
Range:	35
Direction:	2
Section:	14
# of Acres: Wetlands/Upland:	
# of Acres: Forest:	
# of Acres: Prairie/Grassland:	
Amount of Shoreline:	
Name of Adjacent Body of Water (if applicable):	
Has there been signage erected at the site:	Yes
Total cost of Restoration/Enhancement:	\$6,800

Completed Parcel: Burbank WPA West

# of Total Acres:	100
County:	Kandiyohi
Township:	122
Range:	34
Direction:	2
Section:	11
# of Acres: Wetlands/Upland:	
# of Acres: Forest:	
# of Acres: Prairie/Grassland:	100
Amount of Shoreline:	
Name of Adjacent Body of Water (if applicable):	
Has there been signage erected at the site:	Yes
Total cost of Restoration/Enhancement:	\$10,000

Completed Parcel: Burbank WPA West

# of Total Acres:	61
County:	Kandiyohi
Township:	122
Range:	34
Direction:	2
Section:	10
# of Acres: Wetlands/Upland:	
# of Acres: Forest:	
# of Acres: Prairie/Grassland:	61
Amount of Shoreline:	
Name of Adjacent Body of Water (if applicable):	
Has there been signage erected at the site:	Yes
Total cost of Restoration/Enhancement:	\$9,200

Completed Parcel: Bur Oak Lake WPA

# of Total Acres:	8
County:	Kandiyohi
Township:	120
Range:	34
Direction:	2
Section:	33
# of Acres: Wetlands/Upland:	
# of Acres: Forest:	
# of Acres: Prairie/Grassland:	8
Amount of Shoreline:	
Name of Adjacent Body of Water (if applicable):	
Has there been signage erected at the site:	Yes
Total cost of Restoration/Enhancement:	\$12,000

Completed Parcel: Camp Kerk WMA

# of Total Acres:	5
County:	Swift
Township:	122
Range:	37
Direction:	2
Section:	19
# of Acres: Wetlands/Upland:	
# of Acres: Forest:	
# of Acres: Prairie/Grassland:	5
Amount of Shoreline:	
Name of Adjacent Body of Water (if applicable):	
Has there been signage erected at the site:	Yes
Total cost of Restoration/Enhancement:	\$7,500

Completed Parcel: Caribou WMA

# of Total Acres:	1
County:	Kittson
Township:	163
Range:	46
Direction:	2
Section:	11
# of Acres: Wetlands/Upland:	
# of Acres: Forest:	
# of Acres: Prairie/Grassland:	1
Amount of Shoreline:	
Name of Adjacent Body of Water (if applicable):	
Has there been signage erected at the site:	Yes
Total cost of Restoration/Enhancement:	\$2,000

Completed Parcel: Caribou WMA

# of Total Acres:	1803
County:	Kittson
Township:	163
Range:	45
Direction:	2
Section:	18
# of Acres: Wetlands/Upland:	
# of Acres: Forest:	
# of Acres: Prairie/Grassland:	1803
Amount of Shoreline:	
Name of Adjacent Body of Water (if applicable):	
Has there been signage erected at the site:	Yes
Total cost of Restoration/Enhancement:	\$27,000

Completed Parcel: Caribou WMA

# of Total Acres:	1
County:	Kittson
Township:	163
Range:	45
Direction:	2
Section:	11
# of Acres: Wetlands/Upland:	
# of Acres: Forest:	
# of Acres: Prairie/Grassland:	1
Amount of Shoreline:	
Name of Adjacent Body of Water (if applicable):	
Has there been signage erected at the site:	Yes
Total cost of Restoration/Enhancement:	\$2,000

Completed Parcel: Caribou WMA

# of Total Acres:	1016
County:	Kittson
Township:	163
Range:	46
Direction:	2
Section:	11
# of Acres: Wetlands/Upland:	
# of Acres: Forest:	
# of Acres: Prairie/Grassland:	1016
Amount of Shoreline:	
Name of Adjacent Body of Water (if applicable):	
Has there been signage erected at the site:	Yes
Total cost of Restoration/Enhancement:	\$15,200

Completed Parcel: Caribou WMA

# of Total Acres:	1
County:	Kittson
Township:	163
Range:	46
Direction:	2
Section:	11
# of Acres: Wetlands/Upland:	
# of Acres: Forest:	
# of Acres: Prairie/Grassland:	1
Amount of Shoreline:	
Name of Adjacent Body of Water (if applicable):	
Has there been signage erected at the site:	Yes
Total cost of Restoration/Enhancement:	\$2,000

Completed Parcel: Caribou WMA

# of Total Acres:	4
County:	Kittson
Township:	163
Range:	46
Direction:	2
Section:	12
# of Acres: Wetlands/Upland:	
# of Acres: Forest:	
# of Acres: Prairie/Grassland:	4
Amount of Shoreline:	
Name of Adjacent Body of Water (if applicable):	
Has there been signage erected at the site:	Yes
Total cost of Restoration/Enhancement:	\$3,000

Completed Parcel: Caribou WMA

# of Total Acres:	3519
County:	Kittson
Township:	163
Range:	45
Direction:	2
Section:	20
# of Acres: Wetlands/Upland:	
# of Acres: Forest:	
# of Acres: Prairie/Grassland:	3519
Amount of Shoreline:	
Name of Adjacent Body of Water (if applicable):	
Has there been signage erected at the site:	Yes
Total cost of Restoration/Enhancement:	\$52,800

Completed Parcel: Carlson Lake WPA

# of Total Acres:	100
County:	Kandiyohi
Township:	120
Range:	34
Direction:	2
Section:	09
# of Acres: Wetlands/Upland:	
# of Acres: Forest:	
# of Acres: Prairie/Grassland:	100
Amount of Shoreline:	
Name of Adjacent Body of Water (if applicable):	
Has there been signage erected at the site:	Yes
Total cost of Restoration/Enhancement:	\$5,000

Completed Parcel: Carlson Lake WPA

# of Total Acres:	72
County:	Kandiyohi
Township:	120
Range:	34
Direction:	2
Section:	04
# of Acres: Wetlands/Upland:	
# of Acres: Forest:	
# of Acres: Prairie/Grassland:	72
Amount of Shoreline:	
Name of Adjacent Body of Water (if applicable):	
Has there been signage erected at the site:	Yes
Total cost of Restoration/Enhancement:	\$3,600

Completed Parcel: Carlson Lake WPA

# of Total Acres:	13
County:	Kandiyohi
Township:	120
Range:	34
Direction:	2
Section:	05
# of Acres: Wetlands/Upland:	
# of Acres: Forest:	
# of Acres: Prairie/Grassland:	13
Amount of Shoreline:	
Name of Adjacent Body of Water (if applicable):	
Has there been signage erected at the site:	Yes
Total cost of Restoration/Enhancement:	\$2,000

Completed Parcel: Casey Lake WPA

# of Total Acres:	243
County:	Meeker
Township:	119
Range:	30
Direction:	2
Section:	29
# of Acres: Wetlands/Upland:	
# of Acres: Forest:	
# of Acres: Prairie/Grassland:	243
Amount of Shoreline:	
Name of Adjacent Body of Water (if applicable):	
Has there been signage erected at the site:	Yes
Total cost of Restoration/Enhancement:	\$12,200

Completed Parcel: Chicog WMA

# of Total Acres:	117
County:	Polk
Township:	148
Range:	45
Direction:	2
Section:	28
# of Acres: Wetlands/Upland:	
# of Acres: Forest:	
# of Acres: Prairie/Grassland:	117
Amount of Shoreline:	
Name of Adjacent Body of Water (if applicable):	
Has there been signage erected at the site:	Yes
Total cost of Restoration/Enhancement:	\$5,900

Completed Parcel: Clay County #2

# of Total Acres:	160
County:	Clay
Township:	138
Range:	46
Direction:	2
Section:	01
# of Acres: Wetlands/Upland:	13
# of Acres: Forest:	
# of Acres: Prairie/Grassland:	51
Amount of Shoreline:	
Name of Adjacent Body of Water (if applicable):	
Has there been signage erected at the site:	Yes
Annual Reporting Organization Name:	The Nature Conservancy
Annual Reporting Manager Name:	Neal Feeken
Annual Reporting Address:	1101 West River Parkway
Annual Reporting City:	Minneapolis
Annual Reporting State:	MN
Annual Reporting Zip:	55145
Annual Reporting Email:	nfeeken@tnc.org
Annual Reporting Phone:	(612) 331-0738
Purchase Date:	May 04, 2012
Acquisition Title:	
Purchase Price:	\$210,000
Appraised Value:	\$210,000
Professional Service Costs:	\$5,609
Assessed Value:	\$167,100
Total Project Cost:	\$215,609
Fees Received:	\$0
Donations:	\$0
Related Parties:	
Property Managed By:	Private (NGO) Property -
Name of the unit area or location government unit or land manager:	Bluestem Prairie

Completed Parcel: Crow Lake WPA

# of Total Acres:	90
County:	Stearns
Township:	123
Range:	35
Direction:	2
Section:	28
# of Acres: Wetlands/Upland:	
# of Acres: Forest:	
# of Acres: Prairie/Grassland:	90
Amount of Shoreline:	
Name of Adjacent Body of Water (if applicable):	
Has there been signage erected at the site:	Yes
Total cost of Restoration/Enhancement:	\$9,000

Completed Parcel: Crow Lake WPA

# of Total Acres:	3
County:	Stearns
Township:	123
Range:	35
Direction:	2
Section:	28
# of Acres: Wetlands/Upland:	
# of Acres: Forest:	
# of Acres: Prairie/Grassland:	3
Amount of Shoreline:	
Name of Adjacent Body of Water (if applicable):	
Has there been signage erected at the site:	Yes
Total cost of Restoration/Enhancement:	\$2,300

Completed Parcel: Crow Lake WPA

# of Total Acres:	30
County:	Stearns
Township:	123
Range:	35
Direction:	2
Section:	27
# of Acres: Wetlands/Upland:	
# of Acres: Forest:	
# of Acres: Prairie/Grassland:	30
Amount of Shoreline:	
Name of Adjacent Body of Water (if applicable):	
Has there been signage erected at the site:	Yes
Total cost of Restoration/Enhancement:	\$3,000

Completed Parcel: Crow Lake WPA

# of Total Acres:	53
County:	Stearns
Township:	123
Range:	35
Direction:	2
Section:	27
# of Acres: Wetlands/Upland:	
# of Acres: Forest:	
# of Acres: Prairie/Grassland:	53
Amount of Shoreline:	
Name of Adjacent Body of Water (if applicable):	
Has there been signage erected at the site:	Yes
Total cost of Restoration/Enhancement:	\$5,300

Completed Parcel: Crow Lake WPA

# of Total Acres:	18
County:	Stearns
Township:	123
Range:	35
Direction:	2
Section:	28
# of Acres: Wetlands/Upland:	
# of Acres: Forest:	
# of Acres: Prairie/Grassland:	18
Amount of Shoreline:	
Name of Adjacent Body of Water (if applicable):	
Has there been signage erected at the site:	Yes
Total cost of Restoration/Enhancement:	\$27,000

Completed Parcel: Crow Lake WPA

# of Total Acres:	37
County:	Stearns
Township:	123
Range:	35
Direction:	2
Section:	28
# of Acres: Wetlands/Upland:	
# of Acres: Forest:	
# of Acres: Prairie/Grassland:	37
Amount of Shoreline:	
Name of Adjacent Body of Water (if applicable):	
Has there been signage erected at the site:	Yes
Total cost of Restoration/Enhancement:	\$3,700

Completed Parcel: Crow Lake WPA

# of Total Acres:	1
County:	Stearns
Township:	123
Range:	35
Direction:	2
Section:	28
# of Acres: Wetlands/Upland:	
# of Acres: Forest:	
# of Acres: Prairie/Grassland:	1
Amount of Shoreline:	
Name of Adjacent Body of Water (if applicable):	
Has there been signage erected at the site:	Yes
Total cost of Restoration/Enhancement:	\$2,000

Completed Parcel: Crow Lake WPA

# of Total Acres:	16
County:	Stearns
Township:	123
Range:	35
Direction:	2
Section:	28
# of Acres: Wetlands/Upland:	
# of Acres: Forest:	
# of Acres: Prairie/Grassland:	16
Amount of Shoreline:	
Name of Adjacent Body of Water (if applicable):	
Has there been signage erected at the site:	Yes
Total cost of Restoration/Enhancement:	\$24,000

Completed Parcel: Crow Lake WPA

# of Total Acres:	61
County:	Stearns
Township:	123
Range:	35
Direction:	2
Section:	28
# of Acres: Wetlands/Upland:	
# of Acres: Forest:	
# of Acres: Prairie/Grassland:	61
Amount of Shoreline:	
Name of Adjacent Body of Water (if applicable):	
Has there been signage erected at the site:	Yes
Total cost of Restoration/Enhancement:	\$6,100

Completed Parcel: Crow Lake WPA

# of Total Acres:	20
County:	Stearns
Township:	123
Range:	35
Direction:	2
Section:	28
# of Acres: Wetlands/Upland:	
# of Acres: Forest:	
# of Acres: Prairie/Grassland:	20
Amount of Shoreline:	
Name of Adjacent Body of Water (if applicable):	
Has there been signage erected at the site:	Yes
Total cost of Restoration/Enhancement:	\$3,000

Completed Parcel: Dalea WMA

# of Total Acres:	32
County:	Polk
Township:	149
Range:	43
Direction:	2
Section:	03
# of Acres: Wetlands/Upland:	
# of Acres: Forest:	
# of Acres: Prairie/Grassland:	32
Amount of Shoreline:	
Name of Adjacent Body of Water (if applicable):	
Has there been signage erected at the site:	Yes
Total cost of Restoration/Enhancement:	\$1,600

Completed Parcel: East Park WMA

# of Total Acres:	1
County:	Marshall
Township:	158
Range:	44
Direction:	2
Section:	02
# of Acres: Wetlands/Upland:	
# of Acres: Forest:	
# of Acres: Prairie/Grassland:	1
Amount of Shoreline:	
Name of Adjacent Body of Water (if applicable):	
Has there been signage erected at the site:	Yes
Total cost of Restoration/Enhancement:	\$2,000

Completed Parcel: East Park WMA

# of Total Acres:	21
County:	Marshall
Township:	158
Range:	44
Direction:	2
Section:	15
# of Acres: Wetlands/Upland:	
# of Acres: Forest:	
# of Acres: Prairie/Grassland:	21
Amount of Shoreline:	
Name of Adjacent Body of Water (if applicable):	
Has there been signage erected at the site:	Yes
Total cost of Restoration/Enhancement:	\$2,100

Completed Parcel: East Park WMA

# of Total Acres:	80
County:	Marshall
Township:	158
Range:	44
Direction:	2
Section:	02
# of Acres: Wetlands/Upland:	
# of Acres: Forest:	
# of Acres: Prairie/Grassland:	80
Amount of Shoreline:	
Name of Adjacent Body of Water (if applicable):	
Has there been signage erected at the site:	Yes
Total cost of Restoration/Enhancement:	\$4,000

Completed Parcel: Elm Lake WMA

# of Total Acres:	11
County:	Marshall
Township:	155
Range:	42
Direction:	2
Section:	12
# of Acres: Wetlands/Upland:	
# of Acres: Forest:	
# of Acres: Prairie/Grassland:	11
Amount of Shoreline:	
Name of Adjacent Body of Water (if applicable):	
Has there been signage erected at the site:	Yes
Total cost of Restoration/Enhancement:	\$8,300

Completed Parcel: Elm Lake WMA

# of Total Acres:	1
County:	Marshall
Township:	155
Range:	41
Direction:	2
Section:	08
# of Acres: Wetlands/Upland:	
# of Acres: Forest:	
# of Acres: Prairie/Grassland:	1
Amount of Shoreline:	
Name of Adjacent Body of Water (if applicable):	
Has there been signage erected at the site:	Yes
Total cost of Restoration/Enhancement:	\$2,000

Completed Parcel: Espelie WMA

# of Total Acres:	9
County:	Marshall
Township:	155
Range:	39
Direction:	2
Section:	08
# of Acres: Wetlands/Upland:	
# of Acres: Forest:	
# of Acres: Prairie/Grassland:	9
Amount of Shoreline:	
Name of Adjacent Body of Water (if applicable):	
Has there been signage erected at the site:	Yes
Total cost of Restoration/Enhancement:	\$6,800

Completed Parcel: Evenson WPA

# of Total Acres:	3
County:	Kandiyohi
Township:	120
Range:	35
Direction:	2
Section:	16
# of Acres: Wetlands/Upland:	
# of Acres: Forest:	
# of Acres: Prairie/Grassland:	
Amount of Shoreline:	
Name of Adjacent Body of Water (if applicable):	
Has there been signage erected at the site:	
Total cost of Restoration/Enhancement:	\$0

Completed Parcel: Evenson WPA

# of Total Acres:	1
County:	Kandiyohi
Township:	120
Range:	35
Direction:	2
Section:	16
# of Acres: Wetlands/Upland:	
# of Acres: Forest:	
# of Acres: Prairie/Grassland:	1
Amount of Shoreline:	
Name of Adjacent Body of Water (if applicable):	
Has there been signage erected at the site:	Yes
Total cost of Restoration/Enhancement:	\$2,000

Completed Parcel: Florian WMA

# of Total Acres:	1
County:	Marshall
Township:	157
Range:	46
Direction:	2
Section:	14
# of Acres: Wetlands/Upland:	
# of Acres: Forest:	
# of Acres: Prairie/Grassland:	1
Amount of Shoreline:	
Name of Adjacent Body of Water (if applicable):	
Has there been signage erected at the site:	Yes
Total cost of Restoration/Enhancement:	\$2,000

Completed Parcel: Florida Slough WPA

# of Total Acres:	1
County:	Kandiyohi
Township:	121
Range:	35
Direction:	2
Section:	28
# of Acres: Wetlands/Upland:	
# of Acres: Forest:	
# of Acres: Prairie/Grassland:	1
Amount of Shoreline:	
Name of Adjacent Body of Water (if applicable):	
Has there been signage erected at the site:	Yes
Total cost of Restoration/Enhancement:	\$2,000

Completed Parcel: Gilbertson WPA

# of Total Acres:	135
County:	Swift
Township:	121
Range:	37
Direction:	2
Section:	10
# of Acres: Wetlands/Upland:	
# of Acres: Forest:	
# of Acres: Prairie/Grassland:	135
Amount of Shoreline:	
Name of Adjacent Body of Water (if applicable):	
Has there been signage erected at the site:	Yes
Total cost of Restoration/Enhancement:	\$6,800

Completed Parcel: Gravel Pit WPA

# of Total Acres:	7
County:	Stearns
Township:	123
Range:	34
Direction:	2
Section:	20
# of Acres: Wetlands/Upland:	
# of Acres: Forest:	
# of Acres: Prairie/Grassland:	7
Amount of Shoreline:	
Name of Adjacent Body of Water (if applicable):	
Has there been signage erected at the site:	Yes
Total cost of Restoration/Enhancement:	\$10,500

Completed Parcel: Grove Lake WPA

# of Total Acres:	480
County:	Pope
Township:	125
Range:	36
Direction:	2
Section:	28
# of Acres: Wetlands/Upland:	
# of Acres: Forest:	
# of Acres: Prairie/Grassland:	480
Amount of Shoreline:	
Name of Adjacent Body of Water (if applicable):	
Has there been signage erected at the site:	Yes
Total cost of Restoration/Enhancement:	\$24,000

Completed Parcel: Hanson tract

# of Total Acres:	240
County:	Lac qui Parle
Township:	120
Range:	45
Direction:	2
Section:	15
# of Acres: Wetlands/Upland:	
# of Acres: Forest:	
# of Acres: Prairie/Grassland:	240
Amount of Shoreline:	
Name of Adjacent Body of Water (if applicable):	
Has there been signage erected at the site:	Yes
Annual Reporting Organization Name:	The Nature Conservancy
Annual Reporting Manager Name:	Neal Feeken
Annual Reporting Address:	1101 West River Parkway
Annual Reporting City:	Minneapolis
Annual Reporting State:	MN
Annual Reporting Zip:	55415
Annual Reporting Email:	nfeeken@tnc.org
Annual Reporting Phone:	612-331-0738
Purchase Date:	December 13, 2010
Acquisition Title:	
Purchase Price:	\$436,000
Appraised Value:	\$436,000
Professional Service Costs:	\$3,587
Assessed Value:	\$314,800
Total Project Cost:	\$439,587
Fees Received:	\$0
Donations:	\$0
Related Parties:	
Property Managed By:	Private (NGO) Property -
Name of the unit area or location government unit or land manager:	Upper Minnesota River Valley

Completed Parcel: Henjum Lake WPA

# of Total Acres:	131
County:	Kandiyohi
Township:	121
Range:	36
Direction:	2
Section:	22
# of Acres: Wetlands/Upland:	
# of Acres: Forest:	
# of Acres: Prairie/Grassland:	131
Amount of Shoreline:	
Name of Adjacent Body of Water (if applicable):	
Has there been signage erected at the site:	Yes
Total cost of Restoration/Enhancement:	\$6,600

Completed Parcel: Higinbotham WMA

# of Total Acres:	1
County:	Pennington
Township:	152
Range:	44
Direction:	2
Section:	04
# of Acres: Wetlands/Upland:	
# of Acres: Forest:	
# of Acres: Prairie/Grassland:	1
Amount of Shoreline:	
Name of Adjacent Body of Water (if applicable):	
Has there been signage erected at the site:	Yes
Total cost of Restoration/Enhancement:	\$2,000

Completed Parcel: Higinbotham WMA

# of Total Acres:	1
County:	Pennington
Township:	152
Range:	44
Direction:	2
Section:	09
# of Acres: Wetlands/Upland:	
# of Acres: Forest:	
# of Acres: Prairie/Grassland:	1
Amount of Shoreline:	
Name of Adjacent Body of Water (if applicable):	
Has there been signage erected at the site:	Yes
Total cost of Restoration/Enhancement:	\$2,000

Completed Parcel: Higinbotham WMA

# of Total Acres:	1
County:	Pennington
Township:	152
Range:	44
Direction:	2
Section:	09
# of Acres: Wetlands/Upland:	
# of Acres: Forest:	
# of Acres: Prairie/Grassland:	1
Amount of Shoreline:	
Name of Adjacent Body of Water (if applicable):	
Has there been signage erected at the site:	Yes
Total cost of Restoration/Enhancement:	\$2,000

Completed Parcel: Huntley WMA

# of Total Acres:	1
County:	Marshall
Township:	158
Range:	43
Direction:	2
Section:	20
# of Acres: Wetlands/Upland:	
# of Acres: Forest:	
# of Acres: Prairie/Grassland:	1
Amount of Shoreline:	
Name of Adjacent Body of Water (if applicable):	
Has there been signage erected at the site:	Yes
Total cost of Restoration/Enhancement:	\$2,000

Completed Parcel: Jacksnipe WMA

# of Total Acres:	1
County:	Pennington
Township:	153
Range:	42
Direction:	2
Section:	28
# of Acres: Wetlands/Upland:	
# of Acres: Forest:	
# of Acres: Prairie/Grassland:	1
Amount of Shoreline:	
Name of Adjacent Body of Water (if applicable):	
Has there been signage erected at the site:	Yes
Total cost of Restoration/Enhancement:	\$2,000

Completed Parcel: Jacksnipe WMA

# of Total Acres:	53
County:	Pennington
Township:	153
Range:	42
Direction:	2
Section:	28
# of Acres: Wetlands/Upland:	
# of Acres: Forest:	
# of Acres: Prairie/Grassland:	53
Amount of Shoreline:	
Name of Adjacent Body of Water (if applicable):	
Has there been signage erected at the site:	Yes
Total cost of Restoration/Enhancement:	\$5,300

Completed Parcel: Joe River WMA

# of Total Acres:	160
County:	Kittson
Township:	164
Range:	49
Direction:	2
Section:	34
# of Acres: Wetlands/Upland:	
# of Acres: Forest:	
# of Acres: Prairie/Grassland:	160
Amount of Shoreline:	
Name of Adjacent Body of Water (if applicable):	
Has there been signage erected at the site:	Yes
Total cost of Restoration/Enhancement:	\$8,000

Completed Parcel: Johnson WPA

# of Total Acres:	80
County:	Kandiyohi
Township:	118
Range:	34
Direction:	2
Section:	30
# of Acres: Wetlands/Upland:	
# of Acres: Forest:	
# of Acres: Prairie/Grassland:	80
Amount of Shoreline:	
Name of Adjacent Body of Water (if applicable):	
Has there been signage erected at the site:	Yes
Total cost of Restoration/Enhancement:	\$4,000

Completed Parcel: Jorgenson WPA

# of Total Acres:	2
County:	Pope
Township:	126
Range:	39
Direction:	2
Section:	02
# of Acres: Wetlands/Upland:	
# of Acres: Forest:	
# of Acres: Prairie/Grassland:	2
Amount of Shoreline:	
Name of Adjacent Body of Water (if applicable):	
Has there been signage erected at the site:	Yes
Total cost of Restoration/Enhancement:	\$2,000

Completed Parcel: Kjedah WMA

# of Total Acres:	19
County:	Stearns
Township:	124
Range:	35
Direction:	2
Section:	26
# of Acres: Wetlands/Upland:	
# of Acres: Forest:	
# of Acres: Prairie/Grassland:	19
Amount of Shoreline:	
Name of Adjacent Body of Water (if applicable):	
Has there been signage erected at the site:	Yes
Total cost of Restoration/Enhancement:	\$28,500

Completed Parcel: Kolstad Lake WPA

# of Total Acres:	91
County:	Pope
Township:	123
Range:	38
Direction:	2
Section:	06
# of Acres: Wetlands/Upland:	
# of Acres: Forest:	
# of Acres: Prairie/Grassland:	91
Amount of Shoreline:	
Name of Adjacent Body of Water (if applicable):	
Has there been signage erected at the site:	Yes
Total cost of Restoration/Enhancement:	\$9,100

Completed Parcel: Kolstad Lake WPA

# of Total Acres:	57
County:	Pope
Township:	123
Range:	38
Direction:	2
Section:	06
# of Acres: Wetlands/Upland:	
# of Acres: Forest:	
# of Acres: Prairie/Grassland:	57
Amount of Shoreline:	
Name of Adjacent Body of Water (if applicable):	
Has there been signage erected at the site:	Yes
Total cost of Restoration/Enhancement:	\$5,700

Completed Parcel: Krantz Lake WPA

# of Total Acres:	201
County:	Pope
Township:	125
Range:	36
Direction:	2
Section:	01
# of Acres: Wetlands/Upland:	
# of Acres: Forest:	
# of Acres: Prairie/Grassland:	201
Amount of Shoreline:	
Name of Adjacent Body of Water (if applicable):	
Has there been signage erected at the site:	Yes
Total cost of Restoration/Enhancement:	\$10,100

Completed Parcel: Lake Johanna WPA

# of Total Acres:	112
County:	Pope
Township:	123
Range:	36
Direction:	2
Section:	09
# of Acres: Wetlands/Upland:	
# of Acres: Forest:	
# of Acres: Prairie/Grassland:	112
Amount of Shoreline:	
Name of Adjacent Body of Water (if applicable):	
Has there been signage erected at the site:	Yes
Total cost of Restoration/Enhancement:	\$16,800

Completed Parcel: Lake Simon WMA

# of Total Acres:	218
County:	Pope
Township:	123
Range:	37
Direction:	2
Section:	34
# of Acres: Wetlands/Upland:	
# of Acres: Forest:	
# of Acres: Prairie/Grassland:	218
Amount of Shoreline:	
Name of Adjacent Body of Water (if applicable):	
Has there been signage erected at the site:	Yes
Total cost of Restoration/Enhancement:	\$10,900

Completed Parcel: Langsjoen WPA

# of Total Acres:	280
County:	Kandiyohi
Township:	122
Range:	36
Direction:	2
Section:	02
# of Acres: Wetlands/Upland:	
# of Acres: Forest:	
# of Acres: Prairie/Grassland:	280
Amount of Shoreline:	
Name of Adjacent Body of Water (if applicable):	
Has there been signage erected at the site:	Yes
Total cost of Restoration/Enhancement:	\$14,000

Completed Parcel: Larson WPA

# of Total Acres:	3
County:	Pope
Township:	123
Range:	37
Direction:	2
Section:	30
# of Acres: Wetlands/Upland:	
# of Acres: Forest:	
# of Acres: Prairie/Grassland:	3
Amount of Shoreline:	
Name of Adjacent Body of Water (if applicable):	
Has there been signage erected at the site:	Yes
Total cost of Restoration/Enhancement:	\$4,500

Completed Parcel: Larson WPA

# of Total Acres:	1
County:	Pope
Township:	123
Range:	37
Direction:	2
Section:	30
# of Acres: Wetlands/Upland:	
# of Acres: Forest:	
# of Acres: Prairie/Grassland:	1
Amount of Shoreline:	
Name of Adjacent Body of Water (if applicable):	
Has there been signage erected at the site:	Yes
Total cost of Restoration/Enhancement:	\$2,000

Completed Parcel: Larson WPA

# of Total Acres:	58
County:	Pope
Township:	123
Range:	37
Direction:	2
Section:	30
# of Acres: Wetlands/Upland:	
# of Acres: Forest:	
# of Acres: Prairie/Grassland:	58
Amount of Shoreline:	
Name of Adjacent Body of Water (if applicable):	
Has there been signage erected at the site:	Yes
Total cost of Restoration/Enhancement:	\$5,800

Completed Parcel: Leaf tract WPA

# of Total Acres:	2
County:	Kandiyohi
Township:	122
Range:	36
Direction:	2
Section:	05
# of Acres: Wetlands/Upland:	
# of Acres: Forest:	
# of Acres: Prairie/Grassland:	2
Amount of Shoreline:	
Name of Adjacent Body of Water (if applicable):	
Has there been signage erected at the site:	Yes
Total cost of Restoration/Enhancement:	\$2,000

Completed Parcel: Leaf Tract WPA

# of Total Acres:	2
County:	Kandiyohi
Township:	122
Range:	36
Direction:	2
Section:	05
# of Acres: Wetlands/Upland:	
# of Acres: Forest:	
# of Acres: Prairie/Grassland:	2
Amount of Shoreline:	
Name of Adjacent Body of Water (if applicable):	
Has there been signage erected at the site:	Yes
Total cost of Restoration/Enhancement:	\$3,000

Completed Parcel: Leaf Tract WPA

# of Total Acres:	1
County:	Kandiyohi
Township:	122
Range:	36
Direction:	2
Section:	05
# of Acres: Wetlands/Upland:	
# of Acres: Forest:	
# of Acres: Prairie/Grassland:	1
Amount of Shoreline:	
Name of Adjacent Body of Water (if applicable):	
Has there been signage erected at the site:	Yes
Total cost of Restoration/Enhancement:	\$2,000

Completed Parcel: Leaf Tract WPA

# of Total Acres:	40
County:	Kandiyohi
Township:	122
Range:	36
Direction:	2
Section:	05
# of Acres: Wetlands/Upland:	
# of Acres: Forest:	
# of Acres: Prairie/Grassland:	40
Amount of Shoreline:	
Name of Adjacent Body of Water (if applicable):	
Has there been signage erected at the site:	Yes
Total cost of Restoration/Enhancement:	\$4,000

Completed Parcel: Leaf Tract WPA

# of Total Acres:	2
County:	Kandiyohi
Township:	122
Range:	36
Direction:	2
Section:	05
# of Acres: Wetlands/Upland:	
# of Acres: Forest:	
# of Acres: Prairie/Grassland:	2
Amount of Shoreline:	
Name of Adjacent Body of Water (if applicable):	
Has there been signage erected at the site:	Yes
Total cost of Restoration/Enhancement:	\$2,000

Completed Parcel: Leaf WPA

# of Total Acres:	2
County:	Kandiyohi
Township:	122
Range:	36
Direction:	2
Section:	05
# of Acres: Wetlands/Upland:	
# of Acres: Forest:	
# of Acres: Prairie/Grassland:	
Amount of Shoreline:	
Name of Adjacent Body of Water (if applicable):	
Has there been signage erected at the site:	
Total cost of Restoration/Enhancement:	\$0

Completed Parcel: Lind WMA

# of Total Acres:	1
County:	Roseau
Township:	159
Range:	44
Direction:	2
Section:	16
# of Acres: Wetlands/Upland:	
# of Acres: Forest:	
# of Acres: Prairie/Grassland:	1
Amount of Shoreline:	
Name of Adjacent Body of Water (if applicable):	
Has there been signage erected at the site:	Yes
Total cost of Restoration/Enhancement:	\$2,000

Completed Parcel: Lind WMA

# of Total Acres:	653
County:	Roseau
Township:	159
Range:	44
Direction:	2
Section:	16
# of Acres: Wetlands/Upland:	
# of Acres: Forest:	
# of Acres: Prairie/Grassland:	653
Amount of Shoreline:	
Name of Adjacent Body of Water (if applicable):	
Has there been signage erected at the site:	Yes
Total cost of Restoration/Enhancement:	\$9,800

Completed Parcel: Lind WMA

# of Total Acres:	1
County:	Roseau
Township:	159
Range:	44
Direction:	2
Section:	16
# of Acres: Wetlands/Upland:	
# of Acres: Forest:	
# of Acres: Prairie/Grassland:	1
Amount of Shoreline:	
Name of Adjacent Body of Water (if applicable):	
Has there been signage erected at the site:	Yes
Total cost of Restoration/Enhancement:	\$2,000

Completed Parcel: Little Joe WMA

# of Total Acres:	25
County:	Pope
Township:	123
Range:	36
Direction:	2
Section:	33
# of Acres: Wetlands/Upland:	
# of Acres: Forest:	
# of Acres: Prairie/Grassland:	25
Amount of Shoreline:	
Name of Adjacent Body of Water (if applicable):	
Has there been signage erected at the site:	Yes
Total cost of Restoration/Enhancement:	\$2,000

Completed Parcel: Little Joe WMA

# of Total Acres:	25
County:	Pope
Township:	123
Range:	36
Direction:	2
Section:	33
# of Acres: Wetlands/Upland:	
# of Acres: Forest:	
# of Acres: Prairie/Grassland:	25
Amount of Shoreline:	
Name of Adjacent Body of Water (if applicable):	
Has there been signage erected at the site:	Yes
Total cost of Restoration/Enhancement:	\$3,300

Completed Parcel: Loen WPA

# of Total Acres:	350
County:	Swift
Township:	122
Range:	38
Direction:	2
Section:	18
# of Acres: Wetlands/Upland:	
# of Acres: Forest:	
# of Acres: Prairie/Grassland:	350
Amount of Shoreline:	
Name of Adjacent Body of Water (if applicable):	
Has there been signage erected at the site:	Yes
Total cost of Restoration/Enhancement:	\$35,000

Completed Parcel: Loen WPA

# of Total Acres:	50
County:	Swift
Township:	122
Range:	38
Direction:	2
Section:	18
# of Acres: Wetlands/Upland:	
# of Acres: Forest:	
# of Acres: Prairie/Grassland:	50
Amount of Shoreline:	
Name of Adjacent Body of Water (if applicable):	
Has there been signage erected at the site:	Yes
Total cost of Restoration/Enhancement:	\$7,500

Completed Parcel: Loen WPA

# of Total Acres:	15
County:	Swift
Township:	122
Range:	38
Direction:	2
Section:	18
# of Acres: Wetlands/Upland:	
# of Acres: Forest:	
# of Acres: Prairie/Grassland:	15
Amount of Shoreline:	
Name of Adjacent Body of Water (if applicable):	
Has there been signage erected at the site:	Yes
Total cost of Restoration/Enhancement:	\$15,000

Completed Parcel: Loen WPA

# of Total Acres:	45
County:	Swift
Township:	122
Range:	38
Direction:	2
Section:	18
# of Acres: Wetlands/Upland:	
# of Acres: Forest:	
# of Acres: Prairie/Grassland:	45
Amount of Shoreline:	
Name of Adjacent Body of Water (if applicable):	
Has there been signage erected at the site:	Yes
Total cost of Restoration/Enhancement:	\$3,900

Completed Parcel: Loen WPA - NE

# of Total Acres:	117
County:	Swift
Township:	122
Range:	38
Direction:	2
Section:	07
# of Acres: Wetlands/Upland:	
# of Acres: Forest:	
# of Acres: Prairie/Grassland:	117
Amount of Shoreline:	
Name of Adjacent Body of Water (if applicable):	
Has there been signage erected at the site:	Yes
Total cost of Restoration/Enhancement:	\$17,600

Completed Parcel: Luptak Tract

# of Total Acres:	76
County:	Pope
Township:	123
Range:	36
Direction:	2
Section:	28
# of Acres: Wetlands/Upland:	53
# of Acres: Forest:	
# of Acres: Prairie/Grassland:	23
Amount of Shoreline:	
Name of Adjacent Body of Water (if applicable):	
Has there been signage erected at the site:	Yes
Annual Reporting Organization Name:	The Nature Conservancy
Annual Reporting Manager Name:	Neal Feeken
Annual Reporting Address:	1101 West River Parkway
Annual Reporting City:	Minneapolis
Annual Reporting State:	MN
Annual Reporting Zip:	55415
Annual Reporting Email:	nfeeke@tnc.org
Annual Reporting Phone:	612-331-0738
Purchase Date:	January 12, 2011
Acquisition Title:	
Purchase Price:	\$120,500
Appraised Value:	\$120,500
Professional Service Costs:	\$4,325
Assessed Value:	\$87,600
Total Project Cost:	\$124,825
Fees Received:	\$0
Donations:	\$682
Related Parties:	
Property Managed By:	Private (NGO) Property -
Name of the unit area or location government unit or land manager:	Ordway Glacial Lakes

Completed Parcel: Mentor Prairie WMA

# of Total Acres:	20
County:	Polk
Township:	149
Range:	43
Direction:	2
Section:	10
# of Acres: Wetlands/Upland:	
# of Acres: Forest:	
# of Acres: Prairie/Grassland:	20
Amount of Shoreline:	
Name of Adjacent Body of Water (if applicable):	
Has there been signage erected at the site:	Yes
Total cost of Restoration/Enhancement:	\$15,000

Completed Parcel: Mentor Prairie WMA

# of Total Acres:	12
County:	Polk
Township:	149
Range:	43
Direction:	2
Section:	10
# of Acres: Wetlands/Upland:	
# of Acres: Forest:	
# of Acres: Prairie/Grassland:	12
Amount of Shoreline:	
Name of Adjacent Body of Water (if applicable):	
Has there been signage erected at the site:	Yes
Total cost of Restoration/Enhancement:	\$1,500

Completed Parcel: Miller Hills WPA

# of Total Acres:	66
County:	Kandiyohi
Township:	122
Range:	36
Direction:	2
Section:	01
# of Acres: Wetlands/Upland:	
# of Acres: Forest:	
# of Acres: Prairie/Grassland:	66
Amount of Shoreline:	
Name of Adjacent Body of Water (if applicable):	
Has there been signage erected at the site:	Yes
Total cost of Restoration/Enhancement:	\$9,900

Completed Parcel: Miller Hills WPA

# of Total Acres:	1
County:	Kandiyohi
Township:	122
Range:	35
Direction:	2
Section:	06
# of Acres: Wetlands/Upland:	
# of Acres: Forest:	
# of Acres: Prairie/Grassland:	1
Amount of Shoreline:	
Name of Adjacent Body of Water (if applicable):	
Has there been signage erected at the site:	Yes
Total cost of Restoration/Enhancement:	\$2,000

Completed Parcel: Miller Hills WPA

# of Total Acres:	54
County:	Kandiyohi
Township:	122
Range:	36
Direction:	2
Section:	01
# of Acres: Wetlands/Upland:	
# of Acres: Forest:	
# of Acres: Prairie/Grassland:	54
Amount of Shoreline:	
Name of Adjacent Body of Water (if applicable):	
Has there been signage erected at the site:	Yes
Total cost of Restoration/Enhancement:	\$8,100

Completed Parcel: Miller Hills WPA

# of Total Acres:	159
County:	Kandiyohi
Township:	122
Range:	35
Direction:	2
Section:	06
# of Acres: Wetlands/Upland:	
# of Acres: Forest:	
# of Acres: Prairie/Grassland:	159
Amount of Shoreline:	
Name of Adjacent Body of Water (if applicable):	
Has there been signage erected at the site:	
Total cost of Restoration/Enhancement:	\$15,900

Completed Parcel: Miller Hills WPA

# of Total Acres:	10
County:	Kandiyohi
Township:	122
Range:	36
Direction:	2
Section:	01
# of Acres: Wetlands/Upland:	
# of Acres: Forest:	
# of Acres: Prairie/Grassland:	10
Amount of Shoreline:	
Name of Adjacent Body of Water (if applicable):	
Has there been signage erected at the site:	Yes
Total cost of Restoration/Enhancement:	\$15,000

Completed Parcel: Miller Hills WPA

# of Total Acres:	40
County:	Kandiyohi
Township:	122
Range:	35
Direction:	2
Section:	06
# of Acres: Wetlands/Upland:	
# of Acres: Forest:	
# of Acres: Prairie/Grassland:	40
Amount of Shoreline:	
Name of Adjacent Body of Water (if applicable):	
Has there been signage erected at the site:	Yes
Total cost of Restoration/Enhancement:	\$4,000

Completed Parcel: Miller Hills WPA

# of Total Acres:	1
County:	Kandiyohi
Township:	122
Range:	35
Direction:	2
Section:	06
# of Acres: Wetlands/Upland:	
# of Acres: Forest:	
# of Acres: Prairie/Grassland:	1
Amount of Shoreline:	
Name of Adjacent Body of Water (if applicable):	
Has there been signage erected at the site:	Yes
Total cost of Restoration/Enhancement:	\$2,000

Completed Parcel: Miller Hills WPA

# of Total Acres:	2
County:	Kandiyohi
Township:	122
Range:	36
Direction:	2
Section:	01
# of Acres: Wetlands/Upland:	
# of Acres: Forest:	
# of Acres: Prairie/Grassland:	2
Amount of Shoreline:	
Name of Adjacent Body of Water (if applicable):	
Has there been signage erected at the site:	Yes
Total cost of Restoration/Enhancement:	\$3,000

Completed Parcel: Miller Spring Lea WMA

# of Total Acres:	60
County:	Stearns
Township:	123
Range:	32
Direction:	2
Section:	27
# of Acres: Wetlands/Upland:	
# of Acres: Forest:	
# of Acres: Prairie/Grassland:	60
Amount of Shoreline:	
Name of Adjacent Body of Water (if applicable):	
Has there been signage erected at the site:	Yes
Total cost of Restoration/Enhancement:	\$3,000

Completed Parcel: Milton Kjeldahl WPA

# of Total Acres:	11
County:	Stearns
Township:	124
Range:	35
Direction:	2
Section:	26
# of Acres: Wetlands/Upland:	
# of Acres: Forest:	
# of Acres: Prairie/Grassland:	11
Amount of Shoreline:	
Name of Adjacent Body of Water (if applicable):	
Has there been signage erected at the site:	Yes
Total cost of Restoration/Enhancement:	\$16,500

Completed Parcel: Moylan WMA

# of Total Acres:	1
County:	Marshall
Township:	155
Range:	40
Direction:	2
Section:	09
# of Acres: Wetlands/Upland:	
# of Acres: Forest:	
# of Acres: Prairie/Grassland:	1
Amount of Shoreline:	
Name of Adjacent Body of Water (if applicable):	
Has there been signage erected at the site:	Yes
Total cost of Restoration/Enhancement:	\$2,000

Completed Parcel: Newfolden WMA

# of Total Acres:	3
County:	Marshall
Township:	156
Range:	44
Direction:	2
Section:	32
# of Acres: Wetlands/Upland:	
# of Acres: Forest:	
# of Acres: Prairie/Grassland:	3
Amount of Shoreline:	
Name of Adjacent Body of Water (if applicable):	
Has there been signage erected at the site:	Yes
Total cost of Restoration/Enhancement:	\$2,300

Completed Parcel: Newfolden WMA

# of Total Acres:	1
County:	Marshall
Township:	156
Range:	44
Direction:	2
Section:	32
# of Acres: Wetlands/Upland:	
# of Acres: Forest:	
# of Acres: Prairie/Grassland:	1
Amount of Shoreline:	
Name of Adjacent Body of Water (if applicable):	
Has there been signage erected at the site:	Yes
Total cost of Restoration/Enhancement:	\$2,000

Completed Parcel: New London WPA

# of Total Acres:	49
County:	Kandiyohi
Township:	121
Range:	34
Direction:	2
Section:	05
# of Acres: Wetlands/Upland:	
# of Acres: Forest:	
# of Acres: Prairie/Grassland:	49
Amount of Shoreline:	
Name of Adjacent Body of Water (if applicable):	
Has there been signage erected at the site:	Yes
Total cost of Restoration/Enhancement:	\$7,400

Completed Parcel: New London WPA

# of Total Acres:	13
County:	Kandiyohi
Township:	121
Range:	34
Direction:	2
Section:	04
# of Acres: Wetlands/Upland:	
# of Acres: Forest:	
# of Acres: Prairie/Grassland:	13
Amount of Shoreline:	
Name of Adjacent Body of Water (if applicable):	
Has there been signage erected at the site:	Yes
Total cost of Restoration/Enhancement:	\$19,500

Completed Parcel: New London WPA

# of Total Acres:	16
County:	Kandiyohi
Township:	121
Range:	34
Direction:	2
Section:	04
# of Acres: Wetlands/Upland:	
# of Acres: Forest:	
# of Acres: Prairie/Grassland:	16
Amount of Shoreline:	
Name of Adjacent Body of Water (if applicable):	
Has there been signage erected at the site:	Yes
Total cost of Restoration/Enhancement:	\$24,000

Completed Parcel: New Maine WMA

# of Total Acres:	1
County:	Marshall
Township:	158
Range:	44
Direction:	2
Section:	36
# of Acres: Wetlands/Upland:	
# of Acres: Forest:	
# of Acres: Prairie/Grassland:	1
Amount of Shoreline:	
Name of Adjacent Body of Water (if applicable):	
Has there been signage erected at the site:	Yes
Total cost of Restoration/Enhancement:	\$2,000

Completed Parcel: New Maine WMA

# of Total Acres:	1
County:	Marshall
Township:	157
Range:	44
Direction:	2
Section:	12
# of Acres: Wetlands/Upland:	
# of Acres: Forest:	
# of Acres: Prairie/Grassland:	1
Amount of Shoreline:	
Name of Adjacent Body of Water (if applicable):	
Has there been signage erected at the site:	Yes
Total cost of Restoration/Enhancement:	\$2,000

Completed Parcel: New Maine WMA

# of Total Acres:	32
County:	Marshall
Township:	157
Range:	44
Direction:	2
Section:	12
# of Acres: Wetlands/Upland:	
# of Acres: Forest:	
# of Acres: Prairie/Grassland:	32
Amount of Shoreline:	
Name of Adjacent Body of Water (if applicable):	
Has there been signage erected at the site:	Yes
Total cost of Restoration/Enhancement:	\$1,600

Completed Parcel: New Maine WMA

# of Total Acres:	30
County:	Marshall
Township:	158
Range:	44
Direction:	2
Section:	36
# of Acres: Wetlands/Upland:	
# of Acres: Forest:	
# of Acres: Prairie/Grassland:	30
Amount of Shoreline:	
Name of Adjacent Body of Water (if applicable):	
Has there been signage erected at the site:	Yes
Total cost of Restoration/Enhancement:	\$4,500

Completed Parcel: Novogratz FWS Easement

# of Total Acres:	84
County:	Kandiyohi
Township:	122
Range:	36
Direction:	2
Section:	18
# of Acres: Wetlands/Upland:	
# of Acres: Forest:	
# of Acres: Prairie/Grassland:	
Amount of Shoreline:	
Name of Adjacent Body of Water (if applicable):	
Has there been signage erected at the site:	
Total cost of Restoration/Enhancement:	\$0

Completed Parcel: Oak WPA

# of Total Acres:	1
County:	Stearns
Township:	125
Range:	32
Direction:	2
Section:	23
# of Acres: Wetlands/Upland:	
# of Acres: Forest:	
# of Acres: Prairie/Grassland:	1
Amount of Shoreline:	
Name of Adjacent Body of Water (if applicable):	
Has there been signage erected at the site:	Yes
Total cost of Restoration/Enhancement:	\$2,000

Completed Parcel: Oleander WMA

# of Total Acres:	25
County:	Kandiyohi
Township:	122
Range:	36
Direction:	2
Section:	16
# of Acres: Wetlands/Upland:	
# of Acres: Forest:	
# of Acres: Prairie/Grassland:	25
Amount of Shoreline:	
Name of Adjacent Body of Water (if applicable):	
Has there been signage erected at the site:	
Total cost of Restoration/Enhancement:	\$3,300

Completed Parcel: Olsen Lake WPA

# of Total Acres:	133
County:	Kandiyohi
Township:	118
Range:	36
Direction:	2
Section:	25
# of Acres: Wetlands/Upland:	
# of Acres: Forest:	
# of Acres: Prairie/Grassland:	133
Amount of Shoreline:	
Name of Adjacent Body of Water (if applicable):	
Has there been signage erected at the site:	Yes
Total cost of Restoration/Enhancement:	\$20,000

Completed Parcel: Ondatra WMA

# of Total Acres:	170
County:	Roseau
Township:	162
Range:	42
Direction:	2
Section:	06
# of Acres: Wetlands/Upland:	
# of Acres: Forest:	
# of Acres: Prairie/Grassland:	170
Amount of Shoreline:	
Name of Adjacent Body of Water (if applicable):	
Has there been signage erected at the site:	Yes
Total cost of Restoration/Enhancement:	\$8,500

Completed Parcel: Onstad WMA

# of Total Acres:	131
County:	Polk
Township:	148
Range:	45
Direction:	2
Section:	36
# of Acres: Wetlands/Upland:	
# of Acres: Forest:	
# of Acres: Prairie/Grassland:	131
Amount of Shoreline:	
Name of Adjacent Body of Water (if applicable):	
Has there been signage erected at the site:	Yes
Total cost of Restoration/Enhancement:	\$6,600

Completed Parcel: Oriniak WMA

# of Total Acres:	1
County:	Pennington
Township:	152
Range:	41
Direction:	2
Section:	18
# of Acres: Wetlands/Upland:	
# of Acres: Forest:	
# of Acres: Prairie/Grassland:	1
Amount of Shoreline:	
Name of Adjacent Body of Water (if applicable):	
Has there been signage erected at the site:	Yes
Total cost of Restoration/Enhancement:	\$2,000

Completed Parcel: Overby West WPA

# of Total Acres:	125
County:	Pope
Township:	124
Range:	37
Direction:	2
Section:	34
# of Acres: Wetlands/Upland:	
# of Acres: Forest:	
# of Acres: Prairie/Grassland:	125
Amount of Shoreline:	
Name of Adjacent Body of Water (if applicable):	
Has there been signage erected at the site:	Yes
Total cost of Restoration/Enhancement:	\$6,300

Completed Parcel: Pelan WMA

# of Total Acres:	1
County:	Kittson
Township:	160
Range:	45
Direction:	2
Section:	02
# of Acres: Wetlands/Upland:	
# of Acres: Forest:	
# of Acres: Prairie/Grassland:	1
Amount of Shoreline:	
Name of Adjacent Body of Water (if applicable):	
Has there been signage erected at the site:	Yes
Total cost of Restoration/Enhancement:	\$800

Completed Parcel: Pelan WMA

# of Total Acres:	1
County:	Kittson
Township:	160
Range:	45
Direction:	2
Section:	02
# of Acres: Wetlands/Upland:	
# of Acres: Forest:	
# of Acres: Prairie/Grassland:	1
Amount of Shoreline:	
Name of Adjacent Body of Water (if applicable):	
Has there been signage erected at the site:	Yes
Total cost of Restoration/Enhancement:	\$800

Completed Parcel: Pelan WMA

# of Total Acres:	3
County:	Kittson
Township:	160
Range:	45
Direction:	2
Section:	02
# of Acres: Wetlands/Upland:	
# of Acres: Forest:	
# of Acres: Prairie/Grassland:	3
Amount of Shoreline:	
Name of Adjacent Body of Water (if applicable):	
Has there been signage erected at the site:	Yes
Total cost of Restoration/Enhancement:	\$2,300

Completed Parcel: Pelan WMA

# of Total Acres:	1300
County:	Kittson
Township:	160
Range:	45
Direction:	2
Section:	15
# of Acres: Wetlands/Upland:	
# of Acres: Forest:	
# of Acres: Prairie/Grassland:	1300
Amount of Shoreline:	
Name of Adjacent Body of Water (if applicable):	
Has there been signage erected at the site:	Yes
Total cost of Restoration/Enhancement:	\$19,500

Completed Parcel: Pembina Trail WMA

# of Total Acres:	1
County:	Pennington
Township:	152
Range:	45
Direction:	2
Section:	06
# of Acres: Wetlands/Upland:	
# of Acres: Forest:	
# of Acres: Prairie/Grassland:	1
Amount of Shoreline:	
Name of Adjacent Body of Water (if applicable):	
Has there been signage erected at the site:	Yes
Total cost of Restoration/Enhancement:	\$2,000

Completed Parcel: Pembina Trail WMA

# of Total Acres:	140
County:	Pennington
Township:	152
Range:	45
Direction:	2
Section:	06
# of Acres: Wetlands/Upland:	
# of Acres: Forest:	
# of Acres: Prairie/Grassland:	140
Amount of Shoreline:	
Name of Adjacent Body of Water (if applicable):	
Has there been signage erected at the site:	Yes
Total cost of Restoration/Enhancement:	\$7,000

Completed Parcel: Pembina Trail WMA

# of Total Acres:	26
County:	Pennington
Township:	153
Range:	45
Direction:	2
Section:	16
# of Acres: Wetlands/Upland:	
# of Acres: Forest:	
# of Acres: Prairie/Grassland:	26
Amount of Shoreline:	
Name of Adjacent Body of Water (if applicable):	
Has there been signage erected at the site:	Yes
Total cost of Restoration/Enhancement:	\$1,500

Completed Parcel: Pembina Trail WMA

# of Total Acres:	30
County:	Pennington
Township:	152
Range:	45
Direction:	2
Section:	18
# of Acres: Wetlands/Upland:	
# of Acres: Forest:	
# of Acres: Prairie/Grassland:	30
Amount of Shoreline:	
Name of Adjacent Body of Water (if applicable):	
Has there been signage erected at the site:	Yes
Total cost of Restoration/Enhancement:	\$3,000

Completed Parcel: Pembina Trail WMA

# of Total Acres:	1
County:	Pennington
Township:	152
Range:	45
Direction:	2
Section:	18
# of Acres: Wetlands/Upland:	
# of Acres: Forest:	
# of Acres: Prairie/Grassland:	1
Amount of Shoreline:	
Name of Adjacent Body of Water (if applicable):	
Has there been signage erected at the site:	Yes
Total cost of Restoration/Enhancement:	\$2,000

Completed Parcel: Pembina WMA

# of Total Acres:	22
County:	Pennington
Township:	152
Range:	45
Direction:	2
Section:	18
# of Acres: Wetlands/Upland:	
# of Acres: Forest:	
# of Acres: Prairie/Grassland:	22
Amount of Shoreline:	
Name of Adjacent Body of Water (if applicable):	
Has there been signage erected at the site:	Yes
Total cost of Restoration/Enhancement:	\$3,300

Completed Parcel: Pembina WMA

# of Total Acres:	194
County:	Pennington
Township:	152
Range:	45
Direction:	2
Section:	18
# of Acres: Wetlands/Upland:	
# of Acres: Forest:	
# of Acres: Prairie/Grassland:	194
Amount of Shoreline:	
Name of Adjacent Body of Water (if applicable):	
Has there been signage erected at the site:	Yes
Total cost of Restoration/Enhancement:	\$9,700

Completed Parcel: Piche tract

# of Total Acres:	160
County:	Polk
Township:	149
Range:	43
Direction:	2
Section:	10
# of Acres: Wetlands/Upland:	
# of Acres: Forest:	
# of Acres: Prairie/Grassland:	160
Amount of Shoreline:	
Name of Adjacent Body of Water (if applicable):	
Has there been signage erected at the site:	Yes
Annual Reporting Organization Name:	The Nature Conservancy
Annual Reporting Manager Name:	Neal Feeken
Annual Reporting Address:	1101 West River Parkway
Annual Reporting City:	Minneapolis
Annual Reporting State:	MN
Annual Reporting Zip:	55415
Annual Reporting Email:	nfeeken@tnc.org
Annual Reporting Phone:	612-331-0738
Purchase Date:	November 01, 2010
Acquisition Title:	
Purchase Price:	\$122,400
Appraised Value:	\$122,400
Professional Service Costs:	\$3,084
Assessed Value:	\$142,400
Total Project Cost:	\$125,484
Fees Received:	\$0
Donations:	\$0
Related Parties:	
Property Managed By:	Private (NGO) Property -
Name of the unit area or location government unit or land manager:	Agassiz Beach Ridges

Completed Parcel: Polk County #1

# of Total Acres:	320
County:	Polk
Township:	149
Range:	43
Direction:	2
Section:	04
# of Acres: Wetlands/Upland:	39
# of Acres: Forest:	
# of Acres: Prairie/Grassland:	281
Amount of Shoreline:	
Name of Adjacent Body of Water (if applicable):	
Has there been signage erected at the site:	Yes
Annual Reporting Organization Name:	The Nature Conservancy
Annual Reporting Manager Name:	Neal Feeken
Annual Reporting Address:	1101 West River Parkway
Annual Reporting City:	Minneapolis
Annual Reporting State:	MN
Annual Reporting Zip:	55415
Annual Reporting Email:	nfeeken@tnc.org
Annual Reporting Phone:	(612) 331-0739
Purchase Date:	November 04, 2011
Acquisition Title:	
Purchase Price:	\$248,405
Appraised Value:	\$256,000
Professional Service Costs:	\$3,840
Assessed Value:	\$254,000
Total Project Cost:	\$252,245
Fees Received:	\$0
Donations:	\$0
Related Parties:	
Property Managed By:	Private (NGO) Property -
Name of the unit area or location government unit or land manager:	Pembina Beach Ridges

Completed Parcel: Randall WPA

# of Total Acres:	505
County:	Kandiyohi
Township:	122
Range:	36
Direction:	2
Section:	09
# of Acres: Wetlands/Upland:	
# of Acres: Forest:	
# of Acres: Prairie/Grassland:	505
Amount of Shoreline:	
Name of Adjacent Body of Water (if applicable):	
Has there been signage erected at the site:	Yes
Total cost of Restoration/Enhancement:	\$7,600

Completed Parcel: Randall WPA

# of Total Acres:	35
County:	Kandiyohi
Township:	122
Range:	36
Direction:	2
Section:	16
# of Acres: Wetlands/Upland:	
# of Acres: Forest:	
# of Acres: Prairie/Grassland:	35
Amount of Shoreline:	
Name of Adjacent Body of Water (if applicable):	
Has there been signage erected at the site:	Yes
Total cost of Restoration/Enhancement:	\$3,500

Completed Parcel: Randall WPA

# of Total Acres:	68
County:	Kandiyohi
Township:	122
Range:	36
Direction:	2
Section:	16
# of Acres: Wetlands/Upland:	
# of Acres: Forest:	
# of Acres: Prairie/Grassland:	68
Amount of Shoreline:	
Name of Adjacent Body of Water (if applicable):	
Has there been signage erected at the site:	Yes
Total cost of Restoration/Enhancement:	\$10,200

Completed Parcel: Randall WPA South

# of Total Acres:	70
County:	Kandiyohi
Township:	122
Range:	36
Direction:	2
Section:	16
# of Acres: Wetlands/Upland:	
# of Acres: Forest:	
# of Acres: Prairie/Grassland:	70
Amount of Shoreline:	
Name of Adjacent Body of Water (if applicable):	
Has there been signage erected at the site:	Yes
Total cost of Restoration/Enhancement:	\$10,500

Completed Parcel: Red Lake #2

# of Total Acres:	160
County:	Red Lake
Township:	150
Range:	44
Direction:	2
Section:	13
# of Acres: Wetlands/Upland:	
# of Acres: Forest:	
# of Acres: Prairie/Grassland:	153
Amount of Shoreline:	
Name of Adjacent Body of Water (if applicable):	
Has there been signage erected at the site:	Yes
Annual Reporting Organization Name:	The Nature Conservancy
Annual Reporting Manager Name:	Neal Feeken
Annual Reporting Address:	1101 West River Parkway
Annual Reporting City:	Minneapolis
Annual Reporting State:	MN
Annual Reporting Zip:	55415
Annual Reporting Email:	nfeeken@tnc.org
Annual Reporting Phone:	612-331-0738
Purchase Date:	November 01, 2012
Acquisition Title:	
Purchase Price:	\$183,564
Appraised Value:	\$183,564
Professional Service Costs:	\$5,725
Assessed Value:	\$162,500
Total Project Cost:	\$189,289
Fees Received:	\$0
Donations:	\$1,090
Related Parties:	
Property Managed By:	Private (NGO) Property -
Name of the unit area or location government unit or land manager:	Pembina Beach Ridges

Completed Parcel: Red River of the North WMA

# of Total Acres:	4
County:	Marshall
Township:	157
Range:	50
Direction:	2
Section:	15
# of Acres: Wetlands/Upland:	
# of Acres: Forest:	
# of Acres: Prairie/Grassland:	4
Amount of Shoreline:	
Name of Adjacent Body of Water (if applicable):	
Has there been signage erected at the site:	Yes
Total cost of Restoration/Enhancement:	\$3,000

Completed Parcel: Regal Meadows WMA

# of Total Acres:	53
County:	Kandiyohi
Township:	122
Range:	33
Direction:	2
Section:	06
# of Acres: Wetlands/Upland:	
# of Acres: Forest:	
# of Acres: Prairie/Grassland:	53
Amount of Shoreline:	
Name of Adjacent Body of Water (if applicable):	
Has there been signage erected at the site:	Yes
Total cost of Restoration/Enhancement:	\$5,300

Completed Parcel: Regal Meadows WMA

# of Total Acres:	21
County:	Stearns
Township:	123
Range:	33
Direction:	2
Section:	06
# of Acres: Wetlands/Upland:	
# of Acres: Forest:	
# of Acres: Prairie/Grassland:	21
Amount of Shoreline:	
Name of Adjacent Body of Water (if applicable):	
Has there been signage erected at the site:	Yes
Total cost of Restoration/Enhancement:	\$2,100

Completed Parcel: Regal Meadows WMA

# of Total Acres:	53
County:	Kandiyohi
Township:	122
Range:	33
Direction:	2
Section:	06
# of Acres: Wetlands/Upland:	
# of Acres: Forest:	
# of Acres: Prairie/Grassland:	53
Amount of Shoreline:	
Name of Adjacent Body of Water (if applicable):	
Has there been signage erected at the site:	Yes
Total cost of Restoration/Enhancement:	\$53,000

Completed Parcel: Regal Meadows WMA

# of Total Acres:	21
County:	Stearns
Township:	123
Range:	33
Direction:	2
Section:	06
# of Acres: Wetlands/Upland:	
# of Acres: Forest:	
# of Acres: Prairie/Grassland:	21
Amount of Shoreline:	
Name of Adjacent Body of Water (if applicable):	
Has there been signage erected at the site:	Yes
Total cost of Restoration/Enhancement:	\$2,100

Completed Parcel: Regal Meadows WMA

# of Total Acres:	40
County:	Kandiyohi
Township:	122
Range:	33
Direction:	2
Section:	06
# of Acres: Wetlands/Upland:	
# of Acres: Forest:	
# of Acres: Prairie/Grassland:	40
Amount of Shoreline:	
Name of Adjacent Body of Water (if applicable):	
Has there been signage erected at the site:	Yes
Total cost of Restoration/Enhancement:	\$6,000

Completed Parcel: Rice Lake WPA

# of Total Acres:	34
County:	Stearns
Township:	122
Range:	31
Direction:	2
Section:	20
# of Acres: Wetlands/Upland:	
# of Acres: Forest:	
# of Acres: Prairie/Grassland:	34
Amount of Shoreline:	
Name of Adjacent Body of Water (if applicable):	
Has there been signage erected at the site:	Yes
Total cost of Restoration/Enhancement:	\$1,700

Completed Parcel: Ringo Nest WMA

# of Total Acres:	28
County:	Kandiyohi
Township:	121
Range:	34
Direction:	2
Section:	31
# of Acres: Wetlands/Upland:	
# of Acres: Forest:	
# of Acres: Prairie/Grassland:	28
Amount of Shoreline:	
Name of Adjacent Body of Water (if applicable):	
Has there been signage erected at the site:	Yes
Total cost of Restoration/Enhancement:	\$4,200

Completed Parcel: Rolling Forks WPA

# of Total Acres:	1
County:	Pope
Township:	124
Range:	38
Direction:	2
Section:	32
# of Acres: Wetlands/Upland:	
# of Acres: Forest:	
# of Acres: Prairie/Grassland:	1
Amount of Shoreline:	
Name of Adjacent Body of Water (if applicable):	
Has there been signage erected at the site:	Yes
Total cost of Restoration/Enhancement:	\$2,000

Completed Parcel: Roseau River WMA

# of Total Acres:	1
County:	Roseau
Township:	163
Range:	42
Direction:	2
Section:	09
# of Acres: Wetlands/Upland:	
# of Acres: Forest:	
# of Acres: Prairie/Grassland:	1
Amount of Shoreline:	
Name of Adjacent Body of Water (if applicable):	
Has there been signage erected at the site:	Yes
Total cost of Restoration/Enhancement:	\$2,000

Completed Parcel: Salem Community Prairie WMA

# of Total Acres:	40
County:	Stearns
Township:	123
Range:	32
Direction:	2
Section:	28
# of Acres: Wetlands/Upland:	
# of Acres: Forest:	
# of Acres: Prairie/Grassland:	40
Amount of Shoreline:	
Name of Adjacent Body of Water (if applicable):	
Has there been signage erected at the site:	Yes
Total cost of Restoration/Enhancement:	\$2,000

Completed Parcel: Santwire WMA

# of Total Acres:	80
County:	Mahnomen
Township:	143
Range:	41
Direction:	2
Section:	09
# of Acres: Wetlands/Upland:	
# of Acres: Forest:	
# of Acres: Prairie/Grassland:	80
Amount of Shoreline:	
Name of Adjacent Body of Water (if applicable):	
Has there been signage erected at the site:	Yes
Total cost of Restoration/Enhancement:	\$4,000

Completed Parcel: SEM WMA

# of Total Acres:	1
County:	Marshall
Township:	155
Range:	39
Direction:	2
Section:	34
# of Acres: Wetlands/Upland:	
# of Acres: Forest:	
# of Acres: Prairie/Grassland:	1
Amount of Shoreline:	
Name of Adjacent Body of Water (if applicable):	
Has there been signage erected at the site:	Yes
Total cost of Restoration/Enhancement:	\$2,000

Completed Parcel: SEM WMA

# of Total Acres:	4
County:	Marshall
Township:	155
Range:	39
Direction:	2
Section:	35
# of Acres: Wetlands/Upland:	
# of Acres: Forest:	
# of Acres: Prairie/Grassland:	4
Amount of Shoreline:	
Name of Adjacent Body of Water (if applicable):	
Has there been signage erected at the site:	Yes
Total cost of Restoration/Enhancement:	\$3,000

Completed Parcel: Skull Lake WMA

# of Total Acres:	2
County:	Kittson
Township:	163
Range:	47
Direction:	2
Section:	23
# of Acres: Wetlands/Upland:	
# of Acres: Forest:	
# of Acres: Prairie/Grassland:	2
Amount of Shoreline:	
Name of Adjacent Body of Water (if applicable):	
Has there been signage erected at the site:	Yes
Total cost of Restoration/Enhancement:	\$1,500

Completed Parcel: Skull Lake WMA

# of Total Acres:	1
County:	Kittson
Township:	163
Range:	47
Direction:	2
Section:	10
# of Acres: Wetlands/Upland:	
# of Acres: Forest:	
# of Acres: Prairie/Grassland:	1
Amount of Shoreline:	
Name of Adjacent Body of Water (if applicable):	
Has there been signage erected at the site:	Yes
Total cost of Restoration/Enhancement:	\$2,000

Completed Parcel: Skull Lake WMA

# of Total Acres:	120
County:	Kittson
Township:	163
Range:	47
Direction:	2
Section:	10
# of Acres: Wetlands/Upland:	
# of Acres: Forest:	
# of Acres: Prairie/Grassland:	120
Amount of Shoreline:	
Name of Adjacent Body of Water (if applicable):	
Has there been signage erected at the site:	Yes
Total cost of Restoration/Enhancement:	\$6,000

Completed Parcel: Skull Lake WMA

# of Total Acres:	36
County:	Kittson
Township:	163
Range:	47
Direction:	2
Section:	23
# of Acres: Wetlands/Upland:	
# of Acres: Forest:	
# of Acres: Prairie/Grassland:	36
Amount of Shoreline:	
Name of Adjacent Body of Water (if applicable):	
Has there been signage erected at the site:	Yes
Total cost of Restoration/Enhancement:	\$1,800

Completed Parcel: Skull Lake WMA

# of Total Acres:	109
County:	Kittson
Township:	163
Range:	47
Direction:	2
Section:	10
# of Acres: Wetlands/Upland:	
# of Acres: Forest:	
# of Acres: Prairie/Grassland:	109
Amount of Shoreline:	
Name of Adjacent Body of Water (if applicable):	
Has there been signage erected at the site:	Yes
Total cost of Restoration/Enhancement:	\$5,500

Completed Parcel: Skull Lake WMA

# of Total Acres:	6
County:	Kittson
Township:	163
Range:	47
Direction:	2
Section:	10
# of Acres: Wetlands/Upland:	
# of Acres: Forest:	
# of Acres: Prairie/Grassland:	6
Amount of Shoreline:	
Name of Adjacent Body of Water (if applicable):	
Has there been signage erected at the site:	Yes
Total cost of Restoration/Enhancement:	\$4,500

Completed Parcel: Skull Lake WMA

# of Total Acres:	3
County:	Kittson
Township:	163
Range:	47
Direction:	2
Section:	15
# of Acres: Wetlands/Upland:	
# of Acres: Forest:	
# of Acres: Prairie/Grassland:	3
Amount of Shoreline:	
Name of Adjacent Body of Water (if applicable):	
Has there been signage erected at the site:	Yes
Total cost of Restoration/Enhancement:	\$2,300

Completed Parcel: Skull Lake WMA

# of Total Acres:	25
County:	Kittson
Township:	163
Range:	47
Direction:	2
Section:	23
# of Acres: Wetlands/Upland:	
# of Acres: Forest:	
# of Acres: Prairie/Grassland:	25
Amount of Shoreline:	
Name of Adjacent Body of Water (if applicable):	
Has there been signage erected at the site:	Yes
Total cost of Restoration/Enhancement:	\$3,800

Completed Parcel: Skull Lake WMA

# of Total Acres:	4
County:	Kittson
Township:	163
Range:	47
Direction:	2
Section:	16
# of Acres: Wetlands/Upland:	
# of Acres: Forest:	
# of Acres: Prairie/Grassland:	4
Amount of Shoreline:	
Name of Adjacent Body of Water (if applicable):	
Has there been signage erected at the site:	Yes
Total cost of Restoration/Enhancement:	\$3,000

Completed Parcel: Skull Lake WMA

# of Total Acres:	47
County:	Kittson
Township:	163
Range:	47
Direction:	2
Section:	23
# of Acres: Wetlands/Upland:	
# of Acres: Forest:	
# of Acres: Prairie/Grassland:	47
Amount of Shoreline:	
Name of Adjacent Body of Water (if applicable):	
Has there been signage erected at the site:	Yes
Total cost of Restoration/Enhancement:	\$7,100

Completed Parcel: Spring Prairie 1

# of Total Acres:	470
County:	Clay
Township:	140
Range:	46
Direction:	2
Section:	22
# of Acres: Wetlands/Upland:	114
# of Acres: Forest:	
# of Acres: Prairie/Grassland:	356
Amount of Shoreline:	
Name of Adjacent Body of Water (if applicable):	
Has there been signage erected at the site:	Yes
Annual Reporting Organization Name:	The Nature Conservancy
Annual Reporting Manager Name:	Neal Feeken
Annual Reporting Address:	1101 West River Parkway, Suite 200
Annual Reporting City:	Minneapolis
Annual Reporting State:	MN
Annual Reporting Zip:	55415
Annual Reporting Email:	nfeeken@tnc.org
Annual Reporting Phone:	612-331-0738
Purchase Date:	August 02, 2010
Acquisition Title:	
Purchase Price:	\$602,000
Appraised Value:	\$611,000
Professional Service Costs:	\$5,151
Assessed Value:	\$277,800
Total Project Cost:	\$607,151
Fees Received:	\$0
Donations:	\$3,113
Related Parties:	
Property Managed By:	Private (NGO) Property -
Name of the unit area or location government unit or land manager:	Agassiz Beach Ridges

Completed Parcel: Stadsvold USFWS Easement

# of Total Acres:	100
County:	Pope
Township:	123
Range:	37
Direction:	2
Section:	36
# of Acres: Wetlands/Upland:	
# of Acres: Forest:	
# of Acres: Prairie/Grassland:	100
Amount of Shoreline:	
Name of Adjacent Body of Water (if applicable):	
Has there been signage erected at the site:	Yes
Total cost of Restoration/Enhancement:	\$5,000

Completed Parcel: Stammer WPA

# of Total Acres:	10
County:	Pope
Township:	125
Range:	39
Direction:	2
Section:	03
# of Acres: Wetlands/Upland:	
# of Acres: Forest:	
# of Acres: Prairie/Grassland:	10
Amount of Shoreline:	
Name of Adjacent Body of Water (if applicable):	
Has there been signage erected at the site:	Yes
Total cost of Restoration/Enhancement:	\$7,500

Completed Parcel: Stearns Prairie Heritage WMA

# of Total Acres:	100
County:	Stearns
Township:	123
Range:	34
Direction:	2
Section:	36
# of Acres: Wetlands/Upland:	
# of Acres: Forest:	
# of Acres: Prairie/Grassland:	100
Amount of Shoreline:	
Name of Adjacent Body of Water (if applicable):	
Has there been signage erected at the site:	Yes
Total cost of Restoration/Enhancement:	\$5,000

Completed Parcel: Storm WMA

# of Total Acres:	1
County:	Kittson
Township:	160
Range:	45
Direction:	2
Section:	35
# of Acres: Wetlands/Upland:	
# of Acres: Forest:	
# of Acres: Prairie/Grassland:	1
Amount of Shoreline:	
Name of Adjacent Body of Water (if applicable):	
Has there been signage erected at the site:	Yes
Total cost of Restoration/Enhancement:	\$2,000

Completed Parcel: Summit Lake WPA

# of Total Acres:	25
County:	Kandiyohi
Township:	119
Range:	33
Direction:	2
Section:	09
# of Acres: Wetlands/Upland:	
# of Acres: Forest:	
# of Acres: Prairie/Grassland:	25
Amount of Shoreline:	
Name of Adjacent Body of Water (if applicable):	
Has there been signage erected at the site:	Yes
Total cost of Restoration/Enhancement:	\$2,500

Completed Parcel: Sunburg WPA

# of Total Acres:	140
County:	Kandiyohi
Township:	122
Range:	36
Direction:	2
Section:	19
# of Acres: Wetlands/Upland:	
# of Acres: Forest:	
# of Acres: Prairie/Grassland:	140
Amount of Shoreline:	
Name of Adjacent Body of Water (if applicable):	
Has there been signage erected at the site:	Yes
Total cost of Restoration/Enhancement:	\$21,000

Completed Parcel: Sunburg WPA

# of Total Acres:	53
County:	Kandiyohi
Township:	122
Range:	36
Direction:	2
Section:	19
# of Acres: Wetlands/Upland:	
# of Acres: Forest:	
# of Acres: Prairie/Grassland:	53
Amount of Shoreline:	
Name of Adjacent Body of Water (if applicable):	
Has there been signage erected at the site:	Yes
Total cost of Restoration/Enhancement:	\$2,700

Completed Parcel: Swanson WPA

# of Total Acres:	78
County:	Kandiyohi
Township:	120
Range:	34
Direction:	2
Section:	34
# of Acres: Wetlands/Upland:	
# of Acres: Forest:	
# of Acres: Prairie/Grassland:	78
Amount of Shoreline:	
Name of Adjacent Body of Water (if applicable):	
Has there been signage erected at the site:	Yes
Total cost of Restoration/Enhancement:	\$3,900

Completed Parcel: Sweep WPA

# of Total Acres:	1
County:	Kandiyohi
Township:	120
Range:	34
Direction:	2
Section:	20
# of Acres: Wetlands/Upland:	
# of Acres: Forest:	
# of Acres: Prairie/Grassland:	1
Amount of Shoreline:	
Name of Adjacent Body of Water (if applicable):	
Has there been signage erected at the site:	Yes
Total cost of Restoration/Enhancement:	\$2,000

Completed Parcel: Tamarac WMA

# of Total Acres:	15
County:	Stearns
Township:	123
Range:	35
Direction:	2
Section:	18
# of Acres: Wetlands/Upland:	
# of Acres: Forest:	
# of Acres: Prairie/Grassland:	15
Amount of Shoreline:	
Name of Adjacent Body of Water (if applicable):	
Has there been signage erected at the site:	Yes
Total cost of Restoration/Enhancement:	\$22,500

Completed Parcel: Thief Lake WMA

# of Total Acres:	13
County:	Marshall
Township:	158
Range:	42
Direction:	2
Section:	29
# of Acres: Wetlands/Upland:	
# of Acres: Forest:	
# of Acres: Prairie/Grassland:	13
Amount of Shoreline:	
Name of Adjacent Body of Water (if applicable):	
Has there been signage erected at the site:	Yes
Total cost of Restoration/Enhancement:	\$9,800

Completed Parcel: Thief Lake WMA

# of Total Acres:	181
County:	Marshall
Township:	158
Range:	42
Direction:	2
Section:	05
# of Acres: Wetlands/Upland:	
# of Acres: Forest:	
# of Acres: Prairie/Grassland:	181
Amount of Shoreline:	
Name of Adjacent Body of Water (if applicable):	
Has there been signage erected at the site:	Yes
Total cost of Restoration/Enhancement:	\$9,100

Completed Parcel: Thief Lake WMA

# of Total Acres:	1
County:	Marshall
Township:	158
Range:	42
Direction:	2
Section:	05
# of Acres: Wetlands/Upland:	
# of Acres: Forest:	
# of Acres: Prairie/Grassland:	1
Amount of Shoreline:	
Name of Adjacent Body of Water (if applicable):	
Has there been signage erected at the site:	Yes
Total cost of Restoration/Enhancement:	\$2,000

Completed Parcel: Thompson

# of Total Acres:	97
County:	Clay
Township:	139
Range:	45
Direction:	2
Section:	31
# of Acres: Wetlands/Upland:	56
# of Acres: Forest:	
# of Acres: Prairie/Grassland:	41
Amount of Shoreline:	
Name of Adjacent Body of Water (if applicable):	
Has there been signage erected at the site:	Yes
Annual Reporting Organization Name:	The Nature Conservancy
Annual Reporting Manager Name:	Neal Feecken
Annual Reporting Address:	1101 West River Parkway
Annual Reporting City:	Minneapolis
Annual Reporting State:	MN
Annual Reporting Zip:	55415
Annual Reporting Email:	nfeecken@tnc.org
Annual Reporting Phone:	612-331-0738
Purchase Date:	September 01, 2011
Acquisition Title:	
Purchase Price:	\$155,368
Appraised Value:	\$193,200
Professional Service Costs:	\$5,913
Assessed Value:	\$109,700
Total Project Cost:	\$161,281
Fees Received:	\$0
Donations:	\$0
Related Parties:	
Property Managed By:	Private (NGO) Property -
Name of the unit area or location government unit or land manager:	Bluestem Prairie

Completed Parcel: Tilden WMA

# of Total Acres:	30
County:	Polk
Township:	149
Range:	44
Direction:	2
Section:	25
# of Acres: Wetlands/Upland:	
# of Acres: Forest:	
# of Acres: Prairie/Grassland:	30
Amount of Shoreline:	
Name of Adjacent Body of Water (if applicable):	
Has there been signage erected at the site:	Yes
Total cost of Restoration/Enhancement:	\$1,500

Completed Parcel: Tribute WMA

# of Total Acres:	134
County:	Stearns
Township:	123
Range:	34
Direction:	2
Section:	25
# of Acres: Wetlands/Upland:	
# of Acres: Forest:	
# of Acres: Prairie/Grassland:	134
Amount of Shoreline:	
Name of Adjacent Body of Water (if applicable):	
Has there been signage erected at the site:	Yes
Total cost of Restoration/Enhancement:	\$6,700

Completed Parcel: Twin Lakes WMA

# of Total Acres:	12
County:	Kittson
Township:	160
Range:	45
Direction:	2
Section:	36
# of Acres: Wetlands/Upland:	
# of Acres: Forest:	
# of Acres: Prairie/Grassland:	12
Amount of Shoreline:	
Name of Adjacent Body of Water (if applicable):	
Has there been signage erected at the site:	Yes
Total cost of Restoration/Enhancement:	\$3,000

Completed Parcel: Twin Lakes WMA

# of Total Acres:	20
County:	Kittson
Township:	159
Range:	45
Direction:	2
Section:	03
# of Acres: Wetlands/Upland:	
# of Acres: Forest:	
# of Acres: Prairie/Grassland:	20
Amount of Shoreline:	
Name of Adjacent Body of Water (if applicable):	
Has there been signage erected at the site:	Yes
Total cost of Restoration/Enhancement:	\$1,000

Completed Parcel: Twin Lakes WMA

# of Total Acres:	3
County:	Kittson
Township:	159
Range:	45
Direction:	2
Section:	16
# of Acres: Wetlands/Upland:	
# of Acres: Forest:	
# of Acres: Prairie/Grassland:	3
Amount of Shoreline:	
Name of Adjacent Body of Water (if applicable):	
Has there been signage erected at the site:	Yes
Total cost of Restoration/Enhancement:	\$2,300

Completed Parcel: Twin Lakes WMA

# of Total Acres:	3
County:	Kittson
Township:	159
Range:	45
Direction:	2
Section:	03
# of Acres: Wetlands/Upland:	
# of Acres: Forest:	
# of Acres: Prairie/Grassland:	3
Amount of Shoreline:	
Name of Adjacent Body of Water (if applicable):	
Has there been signage erected at the site:	Yes
Total cost of Restoration/Enhancement:	\$2,300

Completed Parcel: Twin Lakes WMA

# of Total Acres:	41
County:	Kittson
Township:	159
Range:	45
Direction:	2
Section:	10
# of Acres: Wetlands/Upland:	
# of Acres: Forest:	
# of Acres: Prairie/Grassland:	41
Amount of Shoreline:	
Name of Adjacent Body of Water (if applicable):	
Has there been signage erected at the site:	Yes
Total cost of Restoration/Enhancement:	\$4,100

Completed Parcel: Twin Lakes WMA

# of Total Acres:	1
County:	Kittson
Township:	159
Range:	45
Direction:	2
Section:	03
# of Acres: Wetlands/Upland:	
# of Acres: Forest:	
# of Acres: Prairie/Grassland:	1
Amount of Shoreline:	
Name of Adjacent Body of Water (if applicable):	
Has there been signage erected at the site:	Yes
Total cost of Restoration/Enhancement:	\$2,000

Completed Parcel: Twin Lakes WMA

# of Total Acres:	200
County:	Kittson
Township:	159
Range:	45
Direction:	2
Section:	10
# of Acres: Wetlands/Upland:	
# of Acres: Forest:	
# of Acres: Prairie/Grassland:	200
Amount of Shoreline:	
Name of Adjacent Body of Water (if applicable):	
Has there been signage erected at the site:	Yes
Total cost of Restoration/Enhancement:	\$10,000

Completed Parcel: Twin Lakes WMA

# of Total Acres:	2
County:	Kittson
Township:	159
Range:	45
Direction:	2
Section:	10
# of Acres: Wetlands/Upland:	
# of Acres: Forest:	
# of Acres: Prairie/Grassland:	2
Amount of Shoreline:	
Name of Adjacent Body of Water (if applicable):	
Has there been signage erected at the site:	Yes
Total cost of Restoration/Enhancement:	\$1,500

Completed Parcel: Twin Lakes WMA

# of Total Acres:	35
County:	Kittson
Township:	159
Range:	45
Direction:	2
Section:	16
# of Acres: Wetlands/Upland:	
# of Acres: Forest:	
# of Acres: Prairie/Grassland:	35
Amount of Shoreline:	
Name of Adjacent Body of Water (if applicable):	
Has there been signage erected at the site:	Yes
Total cost of Restoration/Enhancement:	\$2,000

Completed Parcel: Twin Lakes WMA

# of Total Acres:	91
County:	Kittson
Township:	159
Range:	45
Direction:	2
Section:	17
# of Acres: Wetlands/Upland:	
# of Acres: Forest:	
# of Acres: Prairie/Grassland:	91
Amount of Shoreline:	
Name of Adjacent Body of Water (if applicable):	
Has there been signage erected at the site:	Yes
Total cost of Restoration/Enhancement:	\$4,600

Completed Parcel: Tympanuchus Prairie

# of Total Acres:	360
County:	Polk
Township:	149
Range:	45
Direction:	2
Section:	33
# of Acres: Wetlands/Upland:	
# of Acres: Forest:	
# of Acres: Prairie/Grassland:	360
Amount of Shoreline:	
Name of Adjacent Body of Water (if applicable):	
Has there been signage erected at the site:	Yes
Total cost of Restoration/Enhancement:	\$18,000

Completed Parcel: Waubun WMA

# of Total Acres:	914
County:	Mahnomen
Township:	143
Range:	42
Direction:	2
Section:	33
# of Acres: Wetlands/Upland:	
# of Acres: Forest:	
# of Acres: Prairie/Grassland:	914
Amount of Shoreline:	
Name of Adjacent Body of Water (if applicable):	
Has there been signage erected at the site:	Yes
Total cost of Restoration/Enhancement:	\$13,700

Completed Parcel: Weber WPA

# of Total Acres:	1
County:	Kandiyohi
Township:	120
Range:	35
Direction:	2
Section:	28
# of Acres: Wetlands/Upland:	
# of Acres: Forest:	
# of Acres: Prairie/Grassland:	1
Amount of Shoreline:	
Name of Adjacent Body of Water (if applicable):	
Has there been signage erected at the site:	Yes
Total cost of Restoration/Enhancement:	\$2,000

Completed Parcel: Weber WPA

# of Total Acres:	21
County:	Kandiyohi
Township:	120
Range:	35
Direction:	2
Section:	28
# of Acres: Wetlands/Upland:	
# of Acres: Forest:	
# of Acres: Prairie/Grassland:	21
Amount of Shoreline:	
Name of Adjacent Body of Water (if applicable):	
Has there been signage erected at the site:	Yes
Total cost of Restoration/Enhancement:	\$2,100

Completed Parcel: Weber WPA

# of Total Acres:	16
County:	Kandiyohi
Township:	120
Range:	35
Direction:	2
Section:	16
# of Acres: Wetlands/Upland:	
# of Acres: Forest:	
# of Acres: Prairie/Grassland:	16
Amount of Shoreline:	
Name of Adjacent Body of Water (if applicable):	
Has there been signage erected at the site:	Yes
Total cost of Restoration/Enhancement:	\$2,000

Completed Parcel: Weber WPA

# of Total Acres:	1
County:	Kandiyohi
Township:	120
Range:	35
Direction:	2
Section:	21
# of Acres: Wetlands/Upland:	
# of Acres: Forest:	
# of Acres: Prairie/Grassland:	1
Amount of Shoreline:	
Name of Adjacent Body of Water (if applicable):	
Has there been signage erected at the site:	Yes
Total cost of Restoration/Enhancement:	\$2,000

Completed Parcel: Welsh WPA

# of Total Acres:	87
County:	Swift
Township:	122
Range:	38
Direction:	2
Section:	34
# of Acres: Wetlands/Upland:	
# of Acres: Forest:	
# of Acres: Prairie/Grassland:	87
Amount of Shoreline:	
Name of Adjacent Body of Water (if applicable):	
Has there been signage erected at the site:	Yes
Total cost of Restoration/Enhancement:	\$13,100

Completed Parcel: Wright WMA

# of Total Acres:	1
County:	Marshall
Township:	157
Range:	46
Direction:	2
Section:	36
# of Acres: Wetlands/Upland:	
# of Acres: Forest:	
# of Acres: Prairie/Grassland:	1
Amount of Shoreline:	
Name of Adjacent Body of Water (if applicable):	
Has there been signage erected at the site:	Yes
Total cost of Restoration/Enhancement:	\$2,000

Completed Parcel: Wright WMA

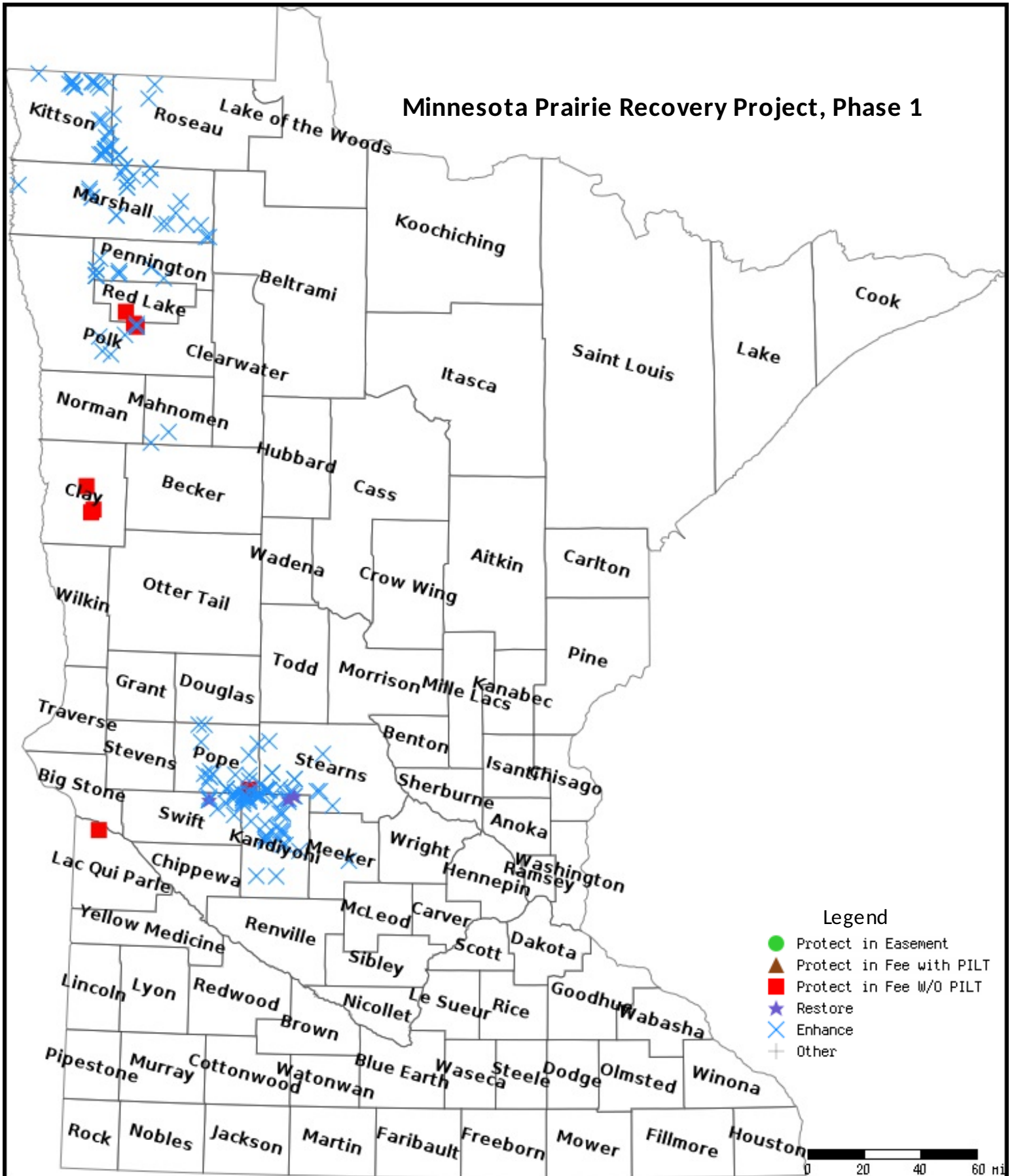
# of Total Acres:	23
County:	Marshall
Township:	157
Range:	46
Direction:	2
Section:	23
# of Acres: Wetlands/Upland:	
# of Acres: Forest:	
# of Acres: Prairie/Grassland:	23
Amount of Shoreline:	
Name of Adjacent Body of Water (if applicable):	
Has there been signage erected at the site:	Yes
Total cost of Restoration/Enhancement:	\$1,200

Completed Parcel: Wright WMA

# of Total Acres:	1
County:	Marshall
Township:	157
Range:	46
Direction:	2
Section:	36
# of Acres: Wetlands/Upland:	
# of Acres: Forest:	
# of Acres: Prairie/Grassland:	1
Amount of Shoreline:	
Name of Adjacent Body of Water (if applicable):	
Has there been signage erected at the site:	Yes
Total cost of Restoration/Enhancement:	\$2,000

Parcel Map

Minnesota Prairie Recovery Project, Phase 1



Data Generated From Parcel List

Lessard-Sams Outdoor Heritage Council Laws of Minnesota 2010 Final Report

Date: February 12, 2014

Program or Project Title: Critical Shoreline Habitat Protection Program, Phase 1

Funds Recommended: \$816,000

Manager's Name: Kris Larson

Title:

Organization: Minnesota Land Trust

Street Address: 2356 University Ave. W.

City: St. Paul, 55114

Telephone: 651-647-9590

E-Mail: klarson@mnland.org

Organization Web Site:

Legislative Citation: ML 2010, Ch. 361, Art. 1, Sec. 2, Subd. 3(a)

Appropriation Language: \$816,000 in fiscal year 2011 is to the commissioner of natural resources for an agreement with the Minnesota Land Trust to acquire permanent conservation easements protecting critical shoreline habitats in Koochiching, Cook, Lake, and St. Louis County portions of the northern forest area in northern Minnesota and provide stewardship for those easements. A list of proposed conservation easement acquisitions must be provided as part of the required accomplishment plan. The accomplishment plan must include an easement stewardship plan.

County Locations: Cook, Lake, and St. Louis.

Ecological Planning Regions:

- Northern Forest

Activity Type:

- Protect in Easement

Priority Resources Addressed by Activity:

- Forest
- Habitat

Abstract:

This program protected 1,330 acres and 30,700 feet of critical shoreline in northeastern Minnesota helping to fulfill the goals of the DNR's Aquatic Management Area program, the State Conservation and Preservation Plan and many others.

Activity Detail

Design and Scope of Work:

The natural shoreline around Minnesota's celebrated lakes and rivers comprises one of the most biologically important systems in the state for fish, game and wildlife. It is also one of the most threatened. In order to preserve this important component of Minnesota's natural heritage, the Minnesota Land Trust implemented the Critical Shoreline Habitat Protection Program. This program protected 1,330 acres and 30,700 feet of critical shoreline in northeastern Minnesota helping to fulfill the goals of the DNR's Aquatic Management Area program, the State Conservation and Preservation Plan and many others.

The Minnesota Land Trust strategically concentrated its activity on important aquatic resources within northeast Minnesota's Arrowhead region, including DNR-designated high priority trout streams such as the Knife River, Crow Creek, and the Encampment River and on signature border lakes such as Vermilion and Burntside. In all, seven conservation easement projects were finalized including a 997-acre project in the Encampment Forest area near Two Harbors.

Another highlight of the program was leverage. Six of the seven easements were donations from the landowners. The largest project, Encampment Forest, did require a purchase but over 50% of the purchase cost was raised in private donations. In all, only \$692,900 of state funding generated over \$2,875,000 in conservation value -- a ratio of \$4 of conservation benefit for every \$1 of state investment. These estimates are overly conservative as the Land Trust is not taking into account the easement value for 3 parcels which did not conduct an appraisal. As we consider lessons-learned from this grant and others, it is clear that all parties would benefit from developing a methodology to calculate the value of landowner donations when the land is not appraised. To date, the Land Trust has been cautious of estimating easement values and as a practice has not documented any leverage or donated values without an appraisal. A model for the future will be considered and discussed with the Lessard-

Sams Outdoor Heritage Council (LSOHC).

A final highlight of the program is the ongoing interest generated through outreach to landowners. While seven properties were protected throughout the duration of the Critical Shorelines I Grant Program, many more landowners expressed interest and still represent excellent conservation opportunities in the future. To date, 43 landowners are engaged in discussions about potential easements and another several dozen are in the initial inquiry stage. The Land Trust considers this an extraordinary pool of potential conservation partners from which to secure easements directly targeted to the critical shoreline goals of this program. As such, it is important to note that the Critical Shorelines II was applied for in 2013 and received funding from the Outdoor Heritage Fund to build upon the efforts of this grant and ultimately secure protection of at least 700 acres of naturally vegetated shoreline, forest habitat, and wetlands in northeastern Minnesota.

To summarize the program's accomplishments, seven conservation easements totaling 1,330 acres secured under this program are perpetual and were drafted to further prevent the fragmentation and destruction of existing pristine habitat. These easements will ensure that the sensitive shoreline habitat under easement will remain ecologically viable and productive for fish, game and wildlife. The conservation easements acquired prohibit land use and development that negatively impacts the important habitat values and ensure that long-term management will maximize the benefits of the shoreline and associated forested uplands. Furthermore, the Land Trust will continue to seek opportunities to work with the landowners and other organizations to conduct restoration activities and secure angler access if appropriate. In fact, at least one landowner has already taken initial steps to permit an angler access easement on his property.

As part of its long-term stewardship obligations, the Land Trust will work to educate the landowners to use best management practices for their shoreline and connect the landowners with other partners such as the DNR, Trout Unlimited or others who may be able to improve the habitat quality. The Minnesota Land Trust will also work with these partners in identifying other potential projects which would have multiple public benefits.

The Land Trust is proud to have exceeded the acreage goals while coming in under budget for the program. The number of projects, 7, came in slightly under the goal of 9-12, but the Land Trust focused efforts on larger blocks of habitat such as the 997-acre Encampment Forest conservation easement rather than simply hitting an estimated project total. The 'feet of shoreline' outcome also fell short of the original goal. The proposal estimated 50,000 feet could be protected. The final result was 30,700 feet. In hindsight, we overestimated what was attainable based on a few projects with substantial shoreline which didn't come to fruition and to the fact that we only measure one-side of protected streams in our shoreline totals (which is different than many other's practices). For Critical Shorelines II, no similar estimate was forwarded, though we have high expectations. A final word on goals vs. outcomes -- the Land Trust originally proposed 1,000 acres, 9-12 projects and 50,000 feet of shoreline for a budget of \$1,200,000. The budget request was subsequently reduced and the grant contract awarded \$816,000, not \$1,200,000. Despite the reduction in funding, the outcome goals were not adjusted accordingly. This was an error that is no longer made. Whenever a grant request is reduced, adjustments are now made to the expected outcomes.

The Minnesota Land Trust is pleased with the outcomes of the 2010 Critical Shorelines Grant and looks forward to continuing this important work through the 2013 Critical Shorelines II grant.

Planning

MN State-wide Conservation Plan Priorities:

- H2 Protect critical shoreland of streams and lakes
- H6 Protect and restore critical in-water habitat of lakes and streams

Plans Addressed:

- Long Range Duck Recovery Plan
- Minnesota DNR Strategic Conservation Agenda

LSOHC Statewide Priorities:

- No Statewide Priorities Listed

LSOHC Northern Forest Section Priorities:

- No Northern Forest Priorities Listed

Relationship to Other Constitutional Funds:

- No Relationships Listed

Sustainability and Maintenance:

The land protected through conservation easements will be sustained through the best standards and practices for conservation easement stewardship. Funding for easement stewardship was included in the budget for this grant. When accepting a conservation easement, the Minnesota Land Trust is committed to annually monitoring

and defending the conservation values of the protected property. The Minnesota Land Trust is a nationally-accredited land trust with a very successful track record of monitoring and defending its conservation easements. It has a goal of monitoring 100% of its conservation easements annually and has established a Stewardship Fund specifically to manage long-term needs of its conservation easement stewardship program.

Outcomes

Programs in the northern forest region:

- No Programs Listed

Budget Spreadsheet

Total Amount: \$816,000

Budget and Cash Leverage

Budget Name	Request	Spent	Cash Leverage (anticipated)	Cash Leverage (received)	Leverage Source	Total (original)	Total (final)
Personnel	\$120,000	\$125,500	\$0	\$0		\$120,000	\$125,500
Contracts	\$0	\$0	\$0	\$0		\$0	\$0
Fee Acquisition w/ PILT	\$0	\$0	\$0	\$0		\$0	\$0
Fee Acquisition w/o PILT	\$0	\$0	\$0	\$0		\$0	\$0
Easement Acquisition	\$505,000	\$456,600	\$0	\$2,182,300	Landowner Donated Value and Private Contributions	\$505,000	\$2,638,900
Easement Stewardship	\$187,000	\$109,000	\$0	\$0		\$187,000	\$109,000
Travel	\$4,000	\$1,800	\$0	\$0		\$4,000	\$1,800
Professional Services	\$0	\$0	\$0	\$0		\$0	\$0
Direct Support Services	\$0	\$0	\$0	\$0		\$0	\$0
DNR Land Acquisition Costs	\$0	\$0	\$0	\$0		\$0	\$0
Capital Equipment	\$0	\$0	\$0	\$0		\$0	\$0
Other Equipment/Tools	\$0	\$0	\$0	\$0		\$0	\$0
Supplies/Materials	\$0	\$0	\$0	\$0		\$0	\$0
DNR IDP	\$0	\$0	\$0	\$0		\$0	\$0
Total	\$816,000	\$692,900	\$0	\$2,182,300		\$816,000	\$2,875,200

Personnel

Position	FTE	Over # of years	Spent	Cash Leverage	Leverage Source	Total
Northern Region Director	0.00	0.00	\$83,500	\$0		\$83,500
Staff Attorney	0.00	0.00	\$25,000	\$0		\$25,000
Conservation/Support Staff	0.00	0.00	\$17,000	\$0		\$17,000
Total	0.00	0.00	\$125,500	\$0		\$125,500

Output Tables

Table 1. Acres by Resource Type

Type	Wetlands (original)	Wetlands (final)	Prairies (original)	Prairies (final)	Forest (original)	Forest (final)	Habitats (original)	Habitats (final)	Total (original)	Total (final)
Restore	0	0	0	0	0	0	0	0	0	0
Protect in Fee with State PILT Liability	0	0	0	0	0	0	0	0	0	0
Protect in Fee W/O State PILT Liability	0	0	0	0	0	0	0	0	0	0
Protect in Easement	0	0	0	0	0	0	1,000	1,330	1,000	1,330
Enhance	0	0	0	0	0	0	0	0	0	0
Total	0	0	0	0	0	0	1,000	1,330	1,000	1,330

Table 2. Total Requested Funding by Resource Type

Type	Wetlands (original)	Wetlands (final)	Prairies (original)	Prairies (final)	Forest (original)	Forest (final)	Habitats (original)	Habitats (final)	Total (original)	Total (final)
Restore	\$0	\$0	\$0	\$0	\$0	\$0	\$0	\$0	\$0	\$0
Protect in Fee with State PILT Liability	\$0	\$0	\$0	\$0	\$0	\$0	\$0	\$0	\$0	\$0
Protect in Fee W/O State PILT Liability	\$0	\$0	\$0	\$0	\$0	\$0	\$0	\$0	\$0	\$0
Protect in Easement	\$0	\$0	\$0	\$0	\$0	\$0	\$816,000	\$692,900	\$816,000	\$692,900
Enhance	\$0	\$0	\$0	\$0	\$0	\$0	\$0	\$0	\$0	\$0
Total	\$0	\$0	\$0	\$0	\$0	\$0	\$816,000	\$692,900	\$816,000	\$692,900

Table 3. Acres within each Ecological Section

Type	Metro Urban (original)	Metro Urban (final)	Forest Prairie (original)	Forest Prairie (final)	SE Forest (original)	SE Forest (final)	Prairie (original)	Prairie (final)	N Forest (original)	N Forest (final)	Total (original)	Total (final)
Restore	0	0	0	0	0	0	0	0	0	0	0	0
Protect in Fee with State PILT Liability	0	0	0	0	0	0	0	0	0	0	0	0
Protect in Fee W/O State PILT Liability	0	0	0	0	0	0	0	0	0	0	0	0
Protect in Easement	0	0	0	0	0	0	0	0	1,000	1,330	1,000	1,330
Enhance	0	0	0	0	0	0	0	0	0	0	0	0
Total	0	0	0	0	0	0	0	0	1,000	1,330	1,000	1,330

Table 4. Total Requested Funding within each Ecological Section

Type	Metro Urban (original)	Metro Urban (final)	Forest Prairie (original)	Forest Prairie (final)	SE Forest (original)	SE Forest (final)	Prairie (original)	Prairie (final)	N Forest (original)	N Forest (final)	Total (original)	Total (final)
Restore	\$0	\$0	\$0	\$0	\$0	\$0	\$0	\$0	\$0	\$0	\$0	\$0
Protect in Fee with State PILT Liability	\$0	\$0	\$0	\$0	\$0	\$0	\$0	\$0	\$0	\$0	\$0	\$0
Protect in Fee W/O State PILT Liability	\$0	\$0	\$0	\$0	\$0	\$0	\$0	\$0	\$0	\$0	\$0	\$0
Protect in Easement	\$0	\$0	\$0	\$0	\$0	\$0	\$0	\$0	\$816,000	\$692,900	\$816,000	\$692,900
Enhance	\$0	\$0	\$0	\$0	\$0	\$0	\$0	\$0	\$0	\$0	\$0	\$0
Total	\$0	\$0	\$0	\$0	\$0	\$0	\$0	\$0	\$816,000	\$692,900	\$816,000	\$692,900

Table 5. Target Lake/Stream/River Miles (original)

0 miles

Table 5. Target Lake/Stream/River Miles (final)

6 miles

Parcel List

Section 1 - Restore / Enhance Parcel List

No parcels with an activity type restore or enhance.

Section 2 - Protect Parcel List

Cook

Name	TRDS	Acres	Est Cost	Existing Protection?	Hunting?	Fishing?
McFarland Lake	06301227	37	\$0			

Lake

Name	TRDS	Acres	Est Cost	Existing Protection?	Hunting?	Fishing?
Kawishiwi River	06211228	109	\$0			
Knife River	05311231	76	\$0			

St. Louis

Name	TRDS	Acres	Est Cost	Existing Protection?	Hunting?	Fishing?
Burntside Lake	06313222	13	\$0			
Burntside Lake	06313220	13	\$0			
Encampment Forest	05310202	997	\$806,500			
Lake Vermillion	06215204	85	\$0			

Section 2a - Protect Parcel with Bldgs

No parcels with an activity type protect and has buildings.

Section 3 - Other Parcel Activity

No parcels with an other activity type.

Completed Parcel: Burntside Lake

of Total Acres: 13
County: St. Louis
Township: 063
Range: 13
Direction: 2
Section: 22
of Acres: 0
Wetlands/Upland:
of Acres: 10
Forest:
of Acres: 3
Prairie/Grassland:
Amount of Shoreline: 1071 (Linear Feet)
Name of Adjacent Body of Water (if applicable): Burntside Lake
Has there been signage erected at the site: No -
The protected land is in private ownership and signage is subject to landowner approval. The landowners were not interested in signage at the time of acquisition but the Land Trust will continue to work with landowners to place signs as appropriate.
Annual Reporting Organization Name: Minnesota Land Trust
Annual Reporting Manager Name: John Curry
Annual Reporting Address: 2356 University Avenue W.
Annual Reporting City: St. Paul
Annual Reporting State: MN
Annual Reporting Zip: 55114
Annual Reporting Email: jcurry@mnland.org
Annual Reporting Phone: 651-647-9590
Purchase Date: December 21, 2012
Purchase Price: \$0
Appraised Value: \$724,500
Professional Service Costs: \$1,352
Assessed Value: \$357,800
Total Project Cost: \$1,352
Donations: \$0
Easement Holder Organization Name: Minnesota Land Trust
Easement Holder Manager Name: John Curry
Easement Holder Address: 2356 University Ave. W.
Easement Holder City: St. Paul
Easement Holder State: MN
Easement Holder Zip: 55114
Easement Holder Email: jcurry@mnland.org
Easement Holder Phone: 651-647-9590
Responsible

Organization Name: same
Responsible Manager Name:
Responsible Address:
Responsible City:
Responsible State:
Responsible Zip:
Responsible Email:
Responsible Phone:
Underlying Fee Owner: Nancy Jo Tubbs

Completed Parcel: Burntside Lake

of Total Acres: 13
County: St. Louis
Township: 063
Range: 13
Direction: 2
Section: 20
of Acres: 0
Wetlands/Upland:
of Acres: 13
Forest:
of Acres: 0
Prairie/Grassland:
Amount of Shoreline: 4436 (Linear Feet)
Name of Adjacent Body of Water (if applicable): Burntside Lake
Has there been signage erected at the site: No -
The protected land is in private ownership and signage is subject to landowner approval. The landowners were not interested in signage at the time of acquisition but the Land Trust will continue to work with landowners to place signs as appropriate.
Annual Reporting Organization Name: Minnesota Land Trust
Annual Reporting Manager Name: John Curry
Annual Reporting Address: 2356 University Avenue W.
Annual Reporting City: St. Paul
Annual Reporting State: MN
Annual Reporting Zip: 55114
Annual Reporting Email: jcurry@mnland.org
Annual Reporting Phone: 651-647-9590
Purchase Date: September 13, 2011
Purchase Price: \$0
Appraised Value: \$697,500
Professional Service Costs: \$3,311
Assessed Value: \$870,300
Total Project Cost: \$3,311
Donations: \$0
Easement Holder Organization Name: same
Easement Holder Manager Name:
Easement Holder Address:
Easement Holder City:
Easement Holder State:
Easement Holder Zip:
Easement Holder Email:
Easement Holder Phone:

Responsible Organization Name: same
Responsible Manager Name:
Responsible Address:
Responsible City:
Responsible State:
Responsible Zip:
Responsible Email:
Responsible Phone:
Underlying Fee Owner: Carl Smith

Completed Parcel: Encampment Forest

of Total Acres: 997
County: St. Louis
Township: 053
Range: 10
Direction: 2
Section: 02
of Acres: 41
Wetlands/Upland:
of Acres: 926
Forest:
of Acres: 17
Prairie/Grassland:
Amount of Shoreline: 12642 (Linear Feet)
Name of Adjacent Body of Water (if applicable): Encampment River, Crow Creek, intermittent and perennial streams
Has there been signage erected at the site: No -
The protected land is in private ownership and signage is subject to landowner approval. The landowners were not interested in signage at the time of acquisition but the Land Trust will continue to work with landowners to place signs as appropriate.
Annual Reporting Organization Name: Minnesota Land Trust
Annual Reporting Manager Name: John Curry
Annual Reporting Address: 2356 University Ave. W.
Annual Reporting City: St. Paul
Annual Reporting State: MN
Annual Reporting Zip: 55114
Annual Reporting Email: jcurry@mnland.org
Annual Reporting Phone: 651-647-9590
Purchase Date: December 28, 2012
Purchase Price: \$806,500
Appraised Value: \$806,500
Professional Service Costs: \$22,782
Assessed Value: \$0
Total Project Cost: \$806,500
Donations: \$0
Easement Holder Organization Name: Minnesota Land Trust
Easement Holder Manager Name: John Curry
Easement Holder Address: 2356 University Avenue W.
Easement Holder City: St. Paul
Easement Holder State: MN
Easement Holder Zip: 55114
Easement Holder Email: jcurry@mnland.org
Easement Holder Phone: 651-647-9590

Responsible Organization Name: same
Responsible Manager Name:
Responsible Address:
Responsible City:
Responsible State:
Responsible Zip:
Responsible Email:
Responsible Phone:
Underlying Fee Owner: Norbert E. Wittlief and Milton A. Wittlief

Completed Parcel: Kawishiwi River

of Total Acres: 109
County: Lake
Township: 062
Range: 11
Direction: 2
Section: 28
of Acres: 24
Wetlands/Upland:
of Acres: 79
Forest:
of Acres: 6
Prairie/Grassland:
Amount of Shoreline: 6325 (Linear Feet)
Name of Adjacent Body of Water (if applicable): South Kawishiwi River and Birch Lake
Has there been signage erected at the site: No -
The protected land is in private ownership and signage is subject to landowner approval. The landowners were not interested in signage at the time of acquisition but the Land Trust will continue to work with landowners to place signs as appropriate.
Annual Reporting Organization Name: Minnesota Land Trust
Annual Reporting Manager Name: John Curry
Annual Reporting Address: 2356 University Avenue W.
Annual Reporting City: St. Paul
Annual Reporting State: MN
Annual Reporting Zip: 55114
Annual Reporting Email: jcurry@mnland.org
Annual Reporting Phone: 651-647-9593
Purchase Date: December 27, 2011
Purchase Price: \$0
Appraised Value: \$0
Professional Service Costs: \$3,691
Assessed Value: \$742,800
Total Project Cost: \$3,691
Donations: \$0
Easement Holder Organization Name: MN Land Trust
Easement Holder Manager Name: John Curry
Easement Holder Address: 2356 University Avenue W.
Easement Holder City: St. Paul
Easement Holder State: MN
Easement Holder Zip: 55114
Easement Holder Email: jcurry@mnland.org
Easement Holder Phone: 651-647-9590

Responsible Organization Name: same
Responsible Manager Name:
Responsible Address:
Responsible City:
Responsible State:
Responsible Zip:
Responsible Email:
Responsible Phone:
Underlying Fee Owner: Ely Side LLC

Completed Parcel: Knife River

of Total Acres: 76
County: Lake
Township: 053
Range: 11
Direction: 2
Section: 31
of Acres: 7
Wetlands/Upland:
of Acres: 20
Forest:
of Acres: 9
Prairie/Grassland:
Amount of Shoreline: 3123 (Linear Feet)
Name of Adjacent Body of Water (if applicable): W. Branch Knife River Tributary
Has there been signage erected at the site: No -
The protected land is in private ownership and signage is subject to landowner approval. The landowners were not interested in signage at the time of acquisition but the Land Trust will continue to work with landowners to place signs as appropriate.
Annual Reporting Organization Name: Minnesota Land Trust
Annual Reporting Manager Name: John Curry
Annual Reporting Address: 2356 University Avenue W.
Annual Reporting City: St. Paul
Annual Reporting State: MN
Annual Reporting Zip: 55114
Annual Reporting Email: jcurry@mnland.org
Annual Reporting Phone: 651-647-9590
Purchase Date: December 14, 2011
Purchase Price: \$0
Appraised Value: \$0
Professional Service Costs: \$3,383
Assessed Value: \$237,600
Total Project Cost: \$3,383
Donations: \$0
Easement Holder Organization Name: same
Easement Holder Manager Name:
Easement Holder Address:
Easement Holder City:
Easement Holder State:
Easement Holder Zip:
Easement Holder Email:
Easement Holder Phone:

Responsible Organization Name: same

Responsible Manager Name:

Responsible Address:

Responsible City:

Responsible State:

Responsible Zip:

Responsible Email:

Responsible Phone:

Underlying Fee Owner: Gordon and Janice Klein

Completed Parcel: Lake Vermillion

of Total Acres: 85
County: St. Louis
Township: 062
Range: 15
Direction: 2
Section: 04
of Acres: 18
Wetlands/Upland:
of Acres: 67
Forest:
of Acres: 0
Prairie/Grassland:
Amount of Shoreline: 1226 (Linear Feet)
Name of Adjacent Body of Water (if applicable): Lake Vermillion
Has there been signage erected at the site: No -
The protected land is in private ownership and signage is subject to landowner approval. The landowners were not interested in signage at the time of acquisition but the Land Trust will continue to work with landowners to place signs as appropriate.

Annual Reporting Organization Name: Minnesota Land Trust
Annual Reporting Manager Name: John Curry
Annual Reporting Address: 2356 University Ave. W.
Annual Reporting City: St. Paul
Annual Reporting State: MN
Annual Reporting Zip: 55114
Annual Reporting Email: jcurry@mnland.org
Annual Reporting Phone: 651-647-9590
Purchase Date: June 13, 2012
Purchase Price: \$0
Appraised Value: \$0
Professional Service Costs: \$5,760
Assessed Value: \$50,600
Total Project Cost: \$5,760
Donations: \$0

Easement Holder Organization Name: Minnesota Land Trust
Easement Holder Manager Name: John Curry
Easement Holder Address: 2356 University Avenue W.
Easement Holder City: St. Paul
Easement Holder State: MN
Easement Holder Zip: 55114
Easement Holder Email: jcurry@mnland.org
Easement Holder Phone: 651-647-9590

Responsible Organization Name: same
Responsible Manager Name:
Responsible Address:
Responsible City:
Responsible State:
Responsible Zip:
Responsible Email:
Responsible Phone:
Underlying Fee Owner: June D. Keibler Revocable Trust

Completed Parcel: McFarland Lake

of Total Acres: 37
County: Cook
Township: 063
Range: 01
Direction: 2
Section: 27
of Acres: 0
Wetlands/Upland:
of Acres: 35
Forest:
of Acres: 2
Prairie/Grassland:
Amount of Shoreline: 1877 (Linear Feet)
Name of Adjacent Body of Water (if applicable): McFarland Lake
No -
Has there been signage erected at the site: The protected land is in private ownership and signage is subject to landowner approval. The landowners were not interested in signage at the time of acquisition but the Land Trust will continue to work with landowners to place signs as appropriate.
Annual Reporting Organization Name: Minnesota Land Trust
Annual Reporting Manager Name: John Curry
Annual Reporting Address: 2356 University Avenue W.
Annual Reporting City: St. Paul
Annual Reporting State: MN
Annual Reporting Zip: 55114
Annual Reporting Email: jcurry@mnland.org
Annual Reporting Phone: 651-647-9590
Purchase Date: December 29, 2010
Purchase Price: \$0
Appraised Value: \$353,800
Professional Service Costs: \$951
Assessed Value: \$490,400
Total Project Cost: \$951
Donations: \$0
Easement Holder Organization Name: same
Easement Holder Manager Name:
Easement Holder Address:
Easement Holder City:
Easement Holder State:
Easement Holder Zip:
Easement Holder Email:
Easement Holder Phone:

Responsible Organization Name: same
Responsible Manager Name:
Responsible Address:
Responsible City:
Responsible State:
Responsible Zip:
Responsible Email:
Responsible Phone:
Underlying Fee Owner: Jessica R. Wirth

Lessard-Sams Outdoor Heritage Council Laws of Minnesota 2010 Final Report

Date: December 23, 2013

Program or Project Title: Protect Key Industrial Forest Land Tracts in Central Minnesota, Phase 1

Funds Recommended: \$594,000

Manager's Name: Josh Stevenson

Title:

Organization: Cass County

Street Address: 218 Washburn Avenue

City: Backus, 56435

Telephone: 218-947-7501

E-Mail: josh.stevenson@co.cass.mn.us

Organization Web Site:

Legislative Citation: ML 2010, Ch. 361, Art. 1, Sec. 2, Subd. 3(b)

Appropriation Language: \$594,000 in fiscal year 2011 is to the commissioner of natural resources for an agreement with Cass County to acquire lands that assist with gaining access for restoration and enhancement purposes to existing public land tracts. A list of proposed acquisitions must be provided as part of the required accomplishment plan.

County Locations: Cass

Ecological Planning Regions:

- Northern Forest

Activity Type:

- Protect in Fee

Priority Resources Addressed by Activity:

- Forest

Abstract:

Project has protected forest wildlife habitat in central Minnesota through fee title acquisition of key forest tracts. Title of lands acquired are held by Cass County in Fee.

Activity Detail

Design and Scope of Work:

Central MN, especially are in Cass County from Brainerd/Baxter to Walker, has and will continue to see some of the fastest human population growth in MN. This growth will lead to increased demands. Use of this area, its natural resources and related public land base that need to support this growth. Development of these private industrial parcels has resulted in the loss of Jack Pine barrens in the landscape of southern Cass County. Industrial forest tracts held by Potlatch are currently being sold to private developers. These lands often provide access to existing public lands for resource management, are inholding in otherwise unfragmented landscapes, create continuous wildlife corridors, and protect larger blocks of land especially useful for stand level management of habitat.

Key industrial forest tracts (ie inholdings in large public land tracts, management access issues) are being considered or currently being offered for sale by a large industrial forest owner (Potlatch Corp) in this area. Depressed market conditions and a willingness by this industrial forest owner to sell at this time is an opportunity that should be addressed now since it is narrow and may close at any time. The strategy is to acquire land that hold corridors. The land acquired has existing forest access roads that have been used for management access for years. The sale of these land to private individuals has already resulted in the loss of access for resource management on public lands. The acquired lands were not being pursued for convenience of management.

The identified parcels play a key role in future management plans of the Hack Pine Barrens including the role of fire as a management tool. The loss of these parcels to private ownership will result in lost access. Management of adjacent public lands will be limited to frozen ground conditions. This will eliminate management tools such as site preparation of Jack Pine plantings and aerial seeding as well as prescribed burns for Jack Pine regeneration. This type of management requires year round access. The acquired lands provide year round management access to over 1,235 acres of existing public lands in the Jack Pine barrens landscape. The acquisition of these lands will provide permanent year round access for forest management as well as protecting habitat in and around the surrounding areas.

The Cass County Forest Resource Management Plan directs the County to acquire land of this nature whenever

possible to protect our management access. The Cass County Comprehensive plan requires no new loss of acres of public land and local unit of government input on all purchases and land sales. This project meets the requirements of both plans and will require stakeholders input as part of the project. The local units of government will the private industrial lands to be purchased will be contacted for input before any acquisitions are made. Recent purchases of this nature have been supported by both the County and local units of government. The Cass County Board of Commissioners has a strong history of supporting land sales and acquisitions that have local unit of government support.

Planning

MN State-wide Conservation Plan Priorities:

- H1 Protect priority land habitats
- H3 Improve connectivity and access to recreation

Plans Addressed:

- Cass County Forest Resource Management Plan

LSOHC Statewide Priorities:

- Address conservation opportunities that will be lost if not immediately acted on
- Address wildlife species of greatest conservation need, Minnesota County Biological Survey data, and rare, threatened and endangered species inventories in land and water decisions, as well as permanent solutions to aquatic invasive species
- Allow public access. This comes into play when all other things about the request are approximately equal
- Are able to leverage effort and/or other funds to supplement any OHF appropriation
- Are ongoing, successful, transparent and accountable programs addressing actions and targets of one or more of the ecological sections
- Ensures activities for "protecting, restoring and enhancing" are coordinated among agencies, non profits and others while doing this important work
- Produce multiple enduring conservation benefits
- Provide Minnesotans with greater public access to outdoor environments with hunting, fishing and other outdoor recreation opportunities

LSOHC Northern Forest Section Priorities:

- Protect shoreland and restore or enhance critical habitat on wild rice lakes, shallow lakes, cold water lakes, streams and rivers, and spawning areas
- Protect forestland through acquisition or easement to prevent parcelization and fragmentation and to provide the ability to access and manage landlocked public properties

Relationship to Other Constitutional Funds:

- No Relationships Listed

Sustainability and Maintenance:

Maintenance

The Cass County Land Department manages all County Administered lands under our Forest Resource Management Plan. These lands are not eligible for PILT payments. MN Statute 477A.11 defines lands that are eligible as being held by the state in fee or tax forfeited. The acquired lands for this project are held in fee by Cass County and therefore are not eligible for PILT Payments. There will be no ongoing cost to the State of MN for the acquisition of these lands.

Sustainability

This management plan requires that operations are maintained from revenue generated from timber sales. Cass County has a long history of covering our operation costs with timber revenue. The lands acquired are managed under this same plan.

Outcomes

Programs in the northern forest region:

- Forestlands are protected from development and fragmentation
- Landlocked public properties have increased access for land managers

Budget Spreadsheet

Total Amount: \$594,000

Budget and Cash Leverage

Budget Name	Request	Spent	Cash Leverage (anticipated)	Cash Leverage (received)	Leverage Source	Total (original)	Total (final)
Personnel	\$0	\$0	\$37,000	\$37,000	Cass County	\$37,000	\$37,000
Contracts	\$0	\$0	\$0	\$0		\$0	\$0
Fee Acquisition w/ PILT	\$0	\$0	\$0	\$0		\$0	\$0
Fee Acquisition w/o PILT	\$594,000	\$557,000	\$0	\$0		\$594,000	\$557,000
Easement Acquisition	\$0	\$0	\$0	\$0		\$0	\$0
Easement Stewardship	\$0	\$0	\$0	\$0		\$0	\$0
Travel	\$0	\$0	\$0	\$0		\$0	\$0
Professional Services	\$0	\$0	\$0	\$2,000	Cass County	\$0	\$2,000
Direct Support Services	\$0	\$0	\$0	\$0		\$0	\$0
DNR Land Acquisition Costs	\$0	\$0	\$0	\$0		\$0	\$0
Capital Equipment	\$0	\$0	\$0	\$0		\$0	\$0
Other Equipment/Tools	\$0	\$0	\$0	\$0		\$0	\$0
Supplies/Materials	\$0	\$0	\$0	\$0		\$0	\$0
DNR IDP	\$0	\$0	\$0	\$0		\$0	\$0
Total	\$594,000	\$557,000	\$37,000	\$39,000		\$631,000	\$596,000

Personnel

Position	FTE	Over # of years	Spent	Cash Leverage	Leverage Source	Total
county personnel	0.00	0.00	\$0	\$37,000	Cass County	\$37,000
Total	0.00	0.00	\$0	\$37,000		\$37,000

Output Tables

Table 1. Acres by Resource Type

Type	Wetlands (original)	Wetlands (final)	Prairies (original)	Prairies (final)	Forest (original)	Forest (final)	Habitats (original)	Habitats (final)	Total (original)	Total (final)
Restore	0	0	0	0	0	0	0	0	0	0
Protect in Fee with State PILT Liability	0	0	0	0	0	0	0	0	0	0
Protect in Fee W/O State PILT Liability	0	0	0	0	400	400	0	0	400	400
Protect in Easement	0	0	0	0	0	0	0	0	0	0
Enhance	0	0	0	0	0	0	0	0	0	0
Total	0	0	0	0	400	400	0	0	400	400

Table 2. Total Requested Funding by Resource Type

Type	Wetlands (original)	Wetlands (final)	Prairies (original)	Prairies (final)	Forest (original)	Forest (final)	Habitats (original)	Habitats (final)	Total (original)	Total (final)
Restore	\$0	\$0	\$0	\$0	\$0	\$0	\$0	\$0	\$0	\$0
Protect in Fee with State PILT Liability	\$0	\$0	\$0	\$0	\$0	\$0	\$0	\$0	\$0	\$0
Protect in Fee W/O State PILT Liability	\$0	\$0	\$0	\$0	\$594,000	\$557,000	\$0	\$0	\$594,000	\$557,000
Protect in Easement	\$0	\$0	\$0	\$0	\$0	\$0	\$0	\$0	\$0	\$0
Enhance	\$0	\$0	\$0	\$0	\$0	\$0	\$0	\$0	\$0	\$0
Total	\$0	\$0	\$0	\$0	\$594,000	\$557,000	\$0	\$0	\$594,000	\$557,000

Table 3. Acres within each Ecological Section

Type	Metro Urban (original)	Metro Urban (final)	Forest Prairie (original)	Forest Prairie (final)	SE Forest (original)	SE Forest (final)	Prairie (original)	Prairie (final)	N Forest (original)	N Forest (final)	Total (original)	Total (final)
Restore	0	0	0	0	0	0	0	0	0	0	0	0
Protect in Fee with State PILT Liability	0	0	0	0	0	0	0	0	0	0	0	0
Protect in Fee W/O State PILT Liability	0	0	0	0	0	0	0	0	400	400	400	400
Protect in Easement	0	0	0	0	0	0	0	0	0	0	0	0
Enhance	0	0	0	0	0	0	0	0	0	0	0	0
Total	0	0	0	0	0	0	0	0	400	400	400	400

Table 4. Total Requested Funding within each Ecological Section

Type	Metro Urban (original)	Metro Urban (final)	Forest Prairie (original)	Forest Prairie (final)	SE Forest (original)	SE Forest (final)	Prairie (original)	Prairie (final)	N Forest (original)	N Forest (final)	Total (original)	Total (final)
Restore	\$0	\$0	\$0	\$0	\$0	\$0	\$0	\$0	\$0	\$0	\$0	\$0
Protect in Fee with State PILT Liability	\$0	\$0	\$0	\$0	\$0	\$0	\$0	\$0	\$0	\$0	\$0	\$0
Protect in Fee W/O State PILT Liability	\$0	\$0	\$0	\$0	\$0	\$0	\$0	\$0	\$594,000	\$557,000	\$594,000	\$557,000
Protect in Easement	\$0	\$0	\$0	\$0	\$0	\$0	\$0	\$0	\$0	\$0	\$0	\$0
Enhance	\$0	\$0	\$0	\$0	\$0	\$0	\$0	\$0	\$0	\$0	\$0	\$0
Total	\$0	\$0	\$0	\$0	\$0	\$0	\$0	\$0	\$594,000	\$557,000	\$594,000	\$557,000

Table 5. Target Lake/Stream/River Miles (original)

0 miles

Table 5. Target Lake/Stream/River Miles (final)

1 miles

Parcel List

Section 1 - Restore / Enhance Parcel List

No parcels with an activity type restore or enhance.

Section 2 - Protect Parcel List

Cass

Name	TRDS	Acres	Est Cost	Existing Protection?	Hunting?	Fishing?
Becker Township Tract	13432221	80	\$123,000	No	Full	Full
Daggett Brook Tract	14027234	160	\$220,000	No	Full	Full
Farnaham Lake Tract	13532218	120	\$137,000	No	Full	Full
Hiram Township Tract	14031227	40	\$77,000	No	Full	Full

Section 2a - Protect Parcel with Bldgs

No parcels with an activity type protect and has buildings.

Section 3 - Other Parcel Activity

No parcels with an other activity type.

Completed Parcel: Becker Twnship Tract

of Total Acres: 80
County: Cass
Township: 134
Range: 32
Direction: 2
Section: 21
of Acres: Wetlands/Upland: 0
of Acres: Forest: 80
of Acres: Prairie/Grassland: 0
Amount of Shoreline:
Name of Adjacent Body of Water (if applicable): NA
No -

Has there been signage erected at the site: Certificate of Survey needed before signs are erected.

Annual Reporting Organization Name: Cass County
Annual Reporting Manager Name: Joshua Stevenson
Annual Reporting Address: PO Box 25
Annual Reporting City: Backus
Annual Reporting State: MN
Annual Reporting Zip: 56435
Annual Reporting Email: josh.stevenson@co.cass.mn.us
Annual Reporting Phone: 2189477501
Purchase Date: June 16, 2011
Acquisition Title:
Purchase Price: \$123,000
Appraised Value: \$123,000
Professional Service Costs: \$655
Assessed Value: \$111,300
Total Project Cost: \$123,655
Fees Received: \$0
Donations: \$0
Related Parties:
Property Managed By: Local Unit of Government -
Name of the unit area or location government unit or land manager: Cass County

Completed Parcel: Daggett Brook Tract

# of Total Acres:	160
County:	Cass
Township:	140
Range:	27
Direction:	2
Section:	34
# of Acres: Wetlands/Upland:	0
# of Acres: Forest:	160
# of Acres: Prairie/Grassland:	0
Amount of Shoreline:	
Name of Adjacent Body of Water (if applicable):	NA
	No -
Has there been signage erected at the site:	Certificate of Survey needed before signs can be erected.
Annual Reporting Organization Name:	Cass County
Annual Reporting Manager Name:	Joshua Stevenson
Annual Reporting Address:	PO Box 25
Annual Reporting City:	Backus
Annual Reporting State:	MN
Annual Reporting Zip:	56435
Annual Reporting Email:	josh.stevenson@co.cass.mn.us
Annual Reporting Phone:	2189477501
Purchase Date:	June 16, 2011
Acquisition Title:	
Purchase Price:	\$220,000
Appraised Value:	\$220,000
Professional Service Costs:	\$655
Assessed Value:	\$186,900
Total Project Cost:	\$220,655
Fees Received:	\$0
Donations:	\$0
Related Parties:	
Property Managed By:	Local Unit of Government -
Name of the unit area or location government unit or land manager:	Cass County

Completed Parcel: Farnham Lake Tract

# of Total Acres:	120
County:	Cass
Township:	135
Range:	32
Direction:	2
Section:	18
# of Acres: Wetlands/Upland:	0
# of Acres: Forest:	120
# of Acres: Prairie/Grassland:	0
Amount of Shoreline:	0.56 (Linear Feet)
Name of Adjacent Body of Water (if applicable):	Farnham Lake
Has there been signage erected at the site:	Yes
Annual Reporting Organization Name:	Cass County
Annual Reporting Manager Name:	Joshua Stevenson
Annual Reporting Address:	PO Box 25
Annual Reporting City:	Backus
Annual Reporting State:	MN
Annual Reporting Zip:	56435
Annual Reporting Email:	josh.stevenson@co.cass.mn.us
Annual Reporting Phone:	2189477501
Purchase Date:	June 17, 2011
Acquisition Title:	
Purchase Price:	\$137,000
Appraised Value:	\$137,000
Professional Service Costs:	\$655
Assessed Value:	\$100,000
Total Project Cost:	\$137,655
Fees Received:	\$0
Donations:	\$0
Related Parties:	
Property Managed By:	Local Unit of Government -
Name of the unit area or location government unit or land manager:	Cass County

Completed Parcel: Hiram Township Tract

of Total Acres: 40
County: Cass
Township: 140
Range: 31
Direction: 2
Section: 27
of Acres: Wetlands/Upland: 0
of Acres: Forest: 40
of Acres: Prairie/Grassland: 0
Amount of Shoreline:
Name of Adjacent Body of Water (if applicable): NA
No -

Has there been signage erected at the site: When certificate of survey needs have been identified, all signs will be erected.

Annual Reporting Organization Name: Cass Country
Annual Reporting Manager Name: Joshua Stevenson
Annual Reporting Address: PO Box 25
Annual Reporting City: Backus
Annual Reporting State: MN
Annual Reporting Zip: 56435
Annual Reporting Email: josh.stevenson@co.cass.mn.us
Annual Reporting Phone: 2189477501
Purchase Date: June 08, 2011
Acquisition Title:
Purchase Price: \$77,000
Appraised Value: \$77,000
Professional Service Costs: \$655
Assessed Value: \$81,300
Total Project Cost: \$77,655
Fees Received: \$0
Donations: \$0
Related Parties:
Property Managed By: Local Unit of Government -
Name of the unit area or location government unit or land manager: Cass County

Lessard-Sams Outdoor Heritage Council

Laws of Minnesota 2010 Final Report



Date: May 12, 2015

Program or Project Title: Little Nokasippi River Wildlife Management Area

Funds Recommended: \$843,000

Manager's Name: Dan Steward

Organization: BWSR

Address: 1601 Minnesota Drive

City: Brainerd, MN 56455

Office Number: (218)-828-2598

Email: dan.steward@state.mn.us

Legislative Citation: ML 2010, Ch. 361, Art. 1, Sec. 2, Subd. 3(c)

Appropriation Language: \$843,000 in fiscal year 2011 is to the commissioner of natural resources for acceleration of agency programs and cooperative agreements to acquire interests in land within the boundaries of the Minnesota National Guard Army compatible use buffer(ACUB) program. Of this appropriation, \$225,000 is for the Department of Natural Resources to acquire land for wildlife management areas and \$618,000 is for an agreement with the Board of Water and Soil Resources to acquire permanent conservation easements. A list of proposed acquisitions must be provided as part of the required accomplishment plan.

County Locations: Crow Wing, and Morrison.

Regions in which work will take place:

- Northern Forest
- Forest / Prairie Transition

Activity types:

- Protect in Easement
- Protect in Fee

Priority resources addressed by activity:

- Wetlands
- Forest
- Prairie

Abstract:

This program expanded the Little Nokasippi WMA by 147 acres for public outdoor recreation (e.g. hunting, fishing, etc.) and also protected the viability of the WMA into perpetuity through 973 acres of permanent conservation easements. \$723,800 of OHF funding leveraged \$934,980 of federal National Guard Bureau funding.

Design and scope of work:

This project focused on the Little Nokasippi River Wildlife Management Area (WMA) which was established in 2006. It complements the Army Compatible Use Buffer (ACUB) program and enjoys support from Crow Wing County and the Minnesota Department of Natural Resources (DNR). The WMA is situated within a very critical area of the Camp Ripley ACUB. Similar to military installations, WMAs across the state are impacted negatively by the pressures of development on their boundaries resulting in alterations to their intended land use. WMAs such as the newly established Little Nokasippi River WMA were established for the benefit of public recreation and when restrictions are imposed due to conflicting land use the public use is degraded. This project has ensured compatible land use into perpetuity.

The affects of population encroachment have been felt by military installations across the country. The most common solution has been restrictions placed on units training, which degrades training realism. Since encroachment has not yet become a serious issue on the periphery of Camp Ripley, Soldiers have not been limited in the field in terms of meeting their training objectives. However, this could change quickly particularly in the vicinity of the Little Nokasippi river WMA which is located within a noteworthy growth corridor. According to the Minnesota State Demographic Center the population within the corridor is projected to have a 27% growth rate within the next 30 years. Acquiring the interest in lands around Camp Ripley including the Little Nokasippi River WMA curbs growth within this corridor and thereby ensure unrestricted training for Soldiers far into the future.

The project has been implemented in accordance with formal Cooperative Agreements between the DNR, BWSR and National Guard Bureau (NGB). The agreements formalize the methodology and strategy for implementing the ACUB program for which the Little Nokasippi River WMA and this LSOHC project is a part of. All land parcels acquired under the agreement are located within the three-mile buffer area surround Camp Ripley. Furthermore, the parcels have been secured in accordance with the prioritization process presented in this Camp Ripley ACUB project including, but not limited to, proximity to Camp Ripley, size of parcel(s), potential for development, land owner willingness, availability, and cost.

To ensure objectivity in parcel selection, a comprehensive database has been created to evaluate all land parcels lying within the 110,000 acre ACUB area which includes the Little Nokasippi River WMA. The data base is linked to criteria that are used to rank or score all candidate land parcels.

The initial decision to create the Little Nokasippi River WMA required the support of the Crow Wing County Board by resolution. This was accomplished unanimously and the expansion was also approved without hesitation.

4-23-2015 - All Fee Title documents have now been uploaded by DNR and the Final Report will now be submitted.

1-21-2015 - Corrective NOFRs have now been recorded and uploaded to the LSOHC database for each parcel. The Final Report is now being submitted.

Final Report 11/10/2014 -

Accomplishments -

14 easements were recorded on 973.1 acres utilizing \$618,000 of OHF funding and \$587,108 of Army National Guard Bureau (ACUB) funds. In addition 4 parcels were purchased by MN DNR, and added to the Little Nokasippi WMA, totaling 147 acres utilizing \$105,750 of OHF funding and \$\$341,430 of ACUB funding. Unfortunately two fee title purchase agreements canceled and we were beyond the time period that would allow moving these funds to other parcels, therefore \$119,250 of OHF funds will be returned.

The National Guard Bureau, County Governments, Soil and Water Conservation Districts, DNR, BWSR, and local landowners are all extremely satisfied with this project and we have been held up as a national model for both ACUB and wildlife habitat outcomes. The accomplishments of this project shows the success of a federal, state and local partnership working together with private landowners for multiple social and environmental outcomes.

Challenges -

One easement was split funded with ML10 and ML12 OHF ACUB funding. This last easement took longer to record than the other easements funded with this appropriation. If we had turned back the left over funding, instead of using it with a split funded easement, we could have completed a final report much sooner.

A few LSOHC Database reporting notes -

1. Numbers are automatically rounded after they are entered which causes challenges with tracking budgets and progress.
2. In the approved Accomplishment Plan all acres and dollars were planned to be conducted in the Forest-Prairie Transition Ecological Section. In the end only 29.6 acres was in the Forest-Prairie Transition Section and the remaining 943.5 acres are located in the Northern Forest Section (along with the corresponding funding). In the Final Report Output Tables we are unable to enter data into the Northern Forest Section.
3. Easements with this project were funded with OHF and ACUB funding sources. Total acres of easements are shown in the Output Tables and in the Parcel Data. The ACUB leveraged dollars are shown in the Budget Table but can not be shown in the Output Tables, since it will then shown more than the OHF appropriation.
4. Easement 49-01-13-04 was split funded between ML10 and ML12 OHF funded ACUB projects. Only the acres and dollars corresponding to the ML10 OHF funding have been reported in this report.
5. In the original Accomplishment Plan the same acres were reported as both under Protect and Habitats categories. Subsequent

LSOHC staff guidance was given to only show easement accomplishments in the Protect line. Therefore the Output Table appears to show less acres than was originally planned but in fact more acres of easements were secured than was originally planned.

Which LSOHC state-wide priorities are addressed in this proposal:

- Address conservation opportunities that will be lost if not immediately acted on
- Allow public access. This comes into play when all other things about the request are approximately equal
- Are able to leverage effort and/or other funds to supplement any OHF appropriation
- Are ongoing, successful, transparent and accountable programs addressing actions and targets of one or more of the ecological sections
- Ensures activities for "protecting, restoring and enhancing" are coordinated among agencies, non profits and others while doing this important work
- Produce multiple enduring conservation benefits
- Provide Minnesotans with greater public access to outdoor environments with hunting, fishing and other outdoor recreation opportunities
- Use a science-based strategic planning and evaluation model to guide protection, restoration and enhancement, similar to the United States Fish and Wildlife Service's Strategic Habitat Conservation model

Which LSOHC section priorities are addressed in this proposal:

Forest / Prairie Transition:

- Protect, enhance, and restore wild rice wetlands, shallow lakes, wetland/grassland complexes, aspen parklands, and shoreland that provide critical habitat for game and nongame wildlife

Northern Forest:

- Not Listed

Relationship to other funds:

- Not Listed

How will you sustain and/or maintain this work after the Outdoor Heritage Funds are expended:

The Little Nokasippi River WMA is established and operated in accordance with MN Statute 97A.133 and therefore will be open to public recreational use such as hunting, fishing and hiking. The project will also protect the long-term viability of the WMA by enrolling 634 acres of land in permanent conservation easements on surrounding lands. The MNDNR will be responsible for maintaining the WMA whereas MNBWSR will be responsible to monitoring the permanent conservation easements.

Outcomes:

Programs in the northern forest region:

- Not Listed

How will they be measured and evaluated?

Not Listed

Programs in forest-prairie transition region:

- Not Listed

How will they be measured and evaluated?

Outcomes are measured in acres acquired in fee title or protected for perpetuity by recorded conservation easements. Both of these efforts contribute to the goals outlined in the ACUB 3 mile area.

Budget Spreadsheet

Final Budget line item reallocations are allowed up to 10% and do not need require an amendment to the Accomplishment Plan

Total Amount: \$843,000

Budget and Cash Leverage

BudgetName	Request	Spent	Cash Leverage (anticipated)	Cash Leverage (received)	Leverage Source	Total (original)	Total (final)
Personnel	\$0	\$0	\$0	\$0		\$0	\$0
Contracts	\$0	\$0	\$0	\$0		\$0	\$0
Fee Acquisition w/ PILT	\$0	\$105,800	\$0	\$317,200	ACUB NGB	\$0	\$423,000
Fee Acquisition w/o PILT	\$225,000	\$0	\$675,000	\$0	N/A	\$900,000	\$0
Easement Acquisition	\$618,000	\$618,000	\$2,825,000	\$587,100	ACUB NGB	\$3,443,000	\$1,205,100
Easement Stewardship	\$0	\$0	\$0	\$0		\$0	\$0
Travel	\$0	\$0	\$0	\$0		\$0	\$0
Professional Services	\$0	\$0	\$0	\$30,700		\$0	\$30,700
Direct Support Services	\$0	\$0	\$0	\$0		\$0	\$0
DNR Land Acquisition Costs	\$0	\$0	\$0	\$0		\$0	\$0
Capital Equipment	\$0	\$0	\$0	\$0		\$0	\$0
Other Equipment/Tools	\$0	\$0	\$0	\$0		\$0	\$0
Supplies/Materials	\$0	\$0	\$0	\$0		\$0	\$0
DNR IDP	\$0	\$0	\$0	\$0		\$0	\$0
Total	\$843,000	\$723,800	\$3,500,000	\$935,000		\$4,343,000	\$1,658,800

Output Tables

Table 1a. Acres by Resource Type

Type	Wetlands (original)	Wetlands (final)	Prairies (original)	Prairies (final)	Forest (original)	Forest (final)	Habitats (original)	Habitats (final)	Total (original)	Total (final)
Restore	0	0	0	0	0	0	0	0	0	0
Protect in Fee with State PILT Liability	43	0	45	50	164	97	0	0	252	147
Protect in Fee W/O State PILT Liability	0	0	0	0	0	0	0	0	0	0
Protect in Easement	127	65	190	138	317	770	0	0	634	973
Enhance	0	0	0	0	0	0	0	0	0	0
Total	170	65	235	188	481	867	634	0	1,520	1,120

Table 1b. How many of these Prairie acres are Native Prairie?

Type	Native Prairie (original)	Native Prairie (final)
Restore	0	0
Protect in Fee with State PILT Liability	0	0
Protect in Fee W/O State PILT Liability	0	0
Protect in Easement	0	0
Enhance	0	0
Total	0	0

Table 2. Total Requested Funding by Resource Type

Type	Wetlands (original)	Wetlands (final)	Prairies (original)	Prairies (final)	Forest (original)	Forest (final)	Habitats (original)	Habitats (final)	Total (original)	Total (final)
Restore	\$0	\$0	\$0	\$0	\$0	\$0	\$0	\$0	\$0	\$0
Protect in Fee with State PILT Liability	\$0	\$0	\$0	\$36,000	\$0	\$69,800	\$0	\$0	\$0	\$105,800
Protect in Fee W/O State PILT Liability	\$0	\$0	\$0	\$0	\$0	\$0	\$0	\$0	\$0	\$0
Protect in Easement	\$162,000	\$41,400	\$225,000	\$87,800	\$456,000	\$488,800	\$0	\$0	\$843,000	\$618,000
Enhance	\$0	\$0	\$0	\$0	\$0	\$0	\$0	\$0	\$0	\$0
Total	\$162,000	\$41,400	\$225,000	\$123,800	\$456,000	\$558,600	\$0	\$0	\$843,000	\$723,800

Table 3. Acres within each Ecological Section

Type	Metro Urban (original)	Metro Urban (final)	ForestPrairie (original)	Forest Prairie (final)	SE Forest (original)	SE Forest (final)	Prairie (original)	Prairie (final)	N Forest (original)	N Forest (final)	Total (original)	Total (final)
Restore	0	0	0	0	0	0	0	0	0	0	0	0
Protect in Fee with State PILT Liability	0	0	0	147	0	0	0	0	0	0	0	147
Protect in Fee W/O State PILT Liability	0	0	0	0	0	0	0	0	0	0	0	0
Protect in Easement	0	0	886	30	0	0	0	0	0	943	886	973
Enhance	0	0	0	0	0	0	0	0	0	0	0	0
Total	0	0	886	177	0	0	0	0	0	943	886	1,120

Table 4. Total Requested Funding within each Ecological Section

Type	Metro Urban (original)	Metro Urban (final)	ForestPrairie (original)	Forest Prairie (final)	SE Forest (original)	SE Forest (final)	Prairie (original)	Prairie (final)	N Forest (original)	N Forest (final)	Total (original)	Total (final)
Restore	\$0	\$0	\$0	\$0	\$0	\$0	\$0	\$0	\$0	\$0	\$0	\$0
Protect in Fee with State PILT Liability	\$0	\$0	\$0	\$105,800	\$0	\$0	\$0	\$0	\$0	\$0	\$0	\$105,800
Protect in Fee W/O State PILT Liability	\$0	\$0	\$0	\$0	\$0	\$0	\$0	\$0	\$0	\$0	\$0	\$0
Protect in Easement	\$0	\$0	\$843,000	\$19,100	\$0	\$0	\$0	\$0	\$0	\$598,900	\$843,000	\$618,000
Enhance	\$0	\$0	\$0	\$0	\$0	\$0	\$0	\$0	\$0	\$0	\$0	\$0
Total	\$0	\$0	\$843,000	\$124,900	\$0	\$0	\$0	\$0	\$0	\$598,900	\$843,000	\$723,800

Target Lake/Stream/River Feet or Miles (original)

0

Target Lake/Stream/River Feet or Miles (final)

0

Parcel List

Section 1 - Restore / Enhance Parcel List

No parcels with an activity type restore or enhance.

Section 2 - Protect Parcel List

Crow Wing

Name	TRDS	Acres	OHF Cost	Existing Protection?	Hunting?	Fishing?
18-01-11-04 -	04332213	34	\$19,060	No	No	No
18-02-10-04 -	04332225	49	\$27,486	No	No	No
18-02-11-04 -	04332225	42	\$46,212	No	No	No
18-03-10-04 -	04332225	39	\$22,034	No	No	No
18-04-10-04 -	04332224	87	\$48,470	No	No	No
18-05-10-04 -	04331230	101	\$61,836	No	No	No
18-06-10-04 -	04332224	37	\$20,932	No	No	No
18-08-10-04 -	04331219	274	\$167,350	No	No	No
18-10-10-04 -	04332225	29	\$16,361	No	No	No
18-11-10-04 -	04332213	107	\$59,540	No	No	No
18-13-10-04 -	04332213	36	\$20,492	No	No	No
18-14-10-04 -	04331219	75	\$46,380	No	No	No
Little No kasippi WMA tract 5A	04332227	34	\$21,250	No	Full	Full
Little No kasippi WMA tract 6	04332226	5	\$10,750	No	Full	Full
Little No kasippi WMA tract 7A	04332222	103	\$53,750	No	Full	Not Applicable

Morrison

Name	TRDS	Acres	OHF Cost	Existing Protection?	Hunting?	Fishing?
49-01-10-04 -	04232201	34	\$21,115	No	No	No
49-01-13-04	13029218	30	\$40,839	No	No	No

Section 2a - Protect Parcel with Bldgs

Crow Wing

Name	TRDS	Acres	OHF Cost	# Bldgs?	Bldg Improve Desc	Value of Bldg	Disposition of Improvements
Little No kasippi WMA tract 3	04332226	5	\$20,000	1	old foundation	\$0	cover with fill available on site

Section 3 - Other Parcel Activity

No parcels with an other activity type.

Completed Parcel: 18-01-11-04- -

# of Total Acres:	34
County:	Crow Wing
Township:	043
Range:	32
Direction:	2
Section:	13
# of Acres: Wetlands/Upland:	
# of Acres: Forest:	33
# of Acres: Prairie/Grassland:	
Amount of Shoreline:	
Name of Adjacent Body of Water (if applicable):	
Has there been signage erected at the site:	Yes
Annual Reporting Organization Name:	BWSR
Annual Reporting Manager Name:	Dan Steward
Annual Reporting Address:	1601 Minnesota Drive
Annual Reporting City:	Brainerd
Annual Reporting State:	MN
Annual Reporting Zip:	56455
Annual Reporting Email:	dan.steward@state.mn.us
Annual Reporting Phone:	(218) 828-2598
Purchase Date:	June 28, 2011
Purchase Price:	\$37,120
Appraised Value:	\$0
Professional Service Costs:	\$500
Assessed Value:	\$0
Total Project Cost:	\$37,620
Donations:	\$0
Easement Holder Organization Name:	BWSR
Easement Holder Manager Name:	Dan Steward
Easement Holder Address:	1601 Minnesota Drive
Easement Holder City:	Brainerd
Easement Holder State:	MN
Easement Holder Zip:	56455
Easement Holder Email:	dan.steward@state.mn.us
Easement Holder Phone:	(218) 828-2598
Responsible Organization Name:	BWSR
Responsible Manager Name:	Dan Steward
Responsible Address:	1601 Minnesota Drive
Responsible City:	Brainerd
Responsible State:	MN
Responsible Zip:	56455
Responsible Email:	dan.steward@state.mn.us
Responsible Phone:	(218) 828-2598
Underlying Fee Owner:	Janis Retka

Completed Parcel: 18-02-10-04- -

# of Total Acres:	49
County:	Crow Wing
Township:	043
Range:	32
Direction:	2
Section:	25
# of Acres: Wetlands/Upland:	
# of Acres: Forest:	49
# of Acres: Prairie/Grassland:	
Amount of Shoreline:	
Name of Adjacent Body of Water (if applicable):	
Has there been signage erected at the site:	Yes
Annual Reporting Organization Name:	BWSR
Annual Reporting Manager Name:	Dan Steward
Annual Reporting Address:	1601 Minnesota Drive
Annual Reporting City:	Brainerd
Annual Reporting State:	MN
Annual Reporting Zip:	56455
Annual Reporting Email:	dan.steward@state.mn.us
Annual Reporting Phone:	(218) 828-2598
Purchase Date:	June 05, 2011
Purchase Price:	\$53,973
Appraised Value:	\$0
Professional Service Costs:	\$500
Assessed Value:	\$0
Total Project Cost:	\$54,473
Donations:	\$0
Easement Holder Organization Name:	BWSR
Easement Holder Manager Name:	Dan Steward
Easement Holder Address:	1601 Minnesota Drive
Easement Holder City:	Brainerd
Easement Holder State:	MN
Easement Holder Zip:	56455
Easement Holder Email:	dan.steward@state.mn.us
Easement Holder Phone:	(218) 828-2598
Responsible Organization Name:	BWSR
Responsible Manager Name:	Dan Steward
Responsible Address:	1601 Minnesota Drive
Responsible City:	Brainerd
Responsible State:	MN
Responsible Zip:	56455
Responsible Email:	dan.steward@state.mn.us
Responsible Phone:	(218) 828-2598
Underlying Fee Owner:	James C. Parent Rev. Trust

Completed Parcel: 18-02-11-04- -

# of Total Acres:	42
County:	Crow Wing
Township:	043
Range:	32
Direction:	2
Section:	25
# of Acres: Wetlands/Upland:	6
# of Acres: Forest:	35
# of Acres: Prairie/Grassland:	
Amount of Shoreline:	
Name of Adjacent Body of Water (if applicable):	
Has there been signage erected at the site:	Yes
Annual Reporting Organization Name:	BWSR
Annual Reporting Manager Name:	Dan Steward
Annual Reporting Address:	1601 Minnesota Drive
Annual Reporting City:	Brainerd
Annual Reporting State:	MN
Annual Reporting Zip:	56455
Annual Reporting Email:	dan.steward@state.mn.us
Annual Reporting Phone:	(218) 828-2598
Purchase Date:	May 10, 2012
Purchase Price:	\$45,712
Appraised Value:	\$0
Professional Service Costs:	\$500
Assessed Value:	\$0
Total Project Cost:	\$46,212
Donations:	\$0
Easement Holder Organization Name:	BWSR
Easement Holder Manager Name:	Dan Steward
Easement Holder Address:	1601 Minnesota Drive
Easement Holder City:	Brainerd
Easement Holder State:	MN
Easement Holder Zip:	56455
Easement Holder Email:	dan.steward@state.mn.us
Easement Holder Phone:	(218) 828-2598
Responsible Organization Name:	BWSR
Responsible Manager Name:	Dan Steward
Responsible Address:	1601 Minnesota Drive
Responsible City:	Brainerd
Responsible State:	MN
Responsible Zip:	56455
Responsible Email:	dan.steward@state.mn.us
Responsible Phone:	(218) 828-2598
Underlying Fee Owner:	Thomas Stockard

Completed Parcel: 18-03-10-04- -

# of Total Acres:	39
County:	Crow Wing
Township:	043
Range:	32
Direction:	2
Section:	25
# of Acres: Wetlands/Upland:	
# of Acres: Forest:	39
# of Acres: Prairie/Grassland:	
Amount of Shoreline:	
Name of Adjacent Body of Water (if applicable):	
Has there been signage erected at the site:	Yes
Annual Reporting Organization Name:	BWSR
Annual Reporting Manager Name:	Dan Steward
Annual Reporting Address:	1601 Minnesota Drive
Annual Reporting City:	Brainerd
Annual Reporting State:	MN
Annual Reporting Zip:	56455
Annual Reporting Email:	dan.steward@state.mn.us
Annual Reporting Phone:	(218) 828-2598
Purchase Date:	May 23, 2011
Purchase Price:	\$43,068
Appraised Value:	\$0
Professional Service Costs:	\$500
Assessed Value:	\$0
Total Project Cost:	\$43,568
Donations:	\$0
Easement Holder Organization Name:	BWSR
Easement Holder Manager Name:	Dan Steward
Easement Holder Address:	1601 Minnesota Drive
Easement Holder City:	Brainerd
Easement Holder State:	MN
Easement Holder Zip:	56455
Easement Holder Email:	dan.steward@state.mn.us
Easement Holder Phone:	(218) 828-2598
Responsible Organization Name:	BWSR
Responsible Manager Name:	Dan Steward
Responsible Address:	1601 Minnesota Drive
Responsible City:	Brainerd
Responsible State:	MN
Responsible Zip:	56455
Responsible Email:	dan.steward@state.mn.us
Responsible Phone:	(218) 828-2598
Underlying Fee Owner:	David Baumann

Completed Parcel: 18-04-10-04- -

# of Total Acres:	87
County:	Crow Wing
Township:	043
Range:	32
Direction:	2
Section:	24
# of Acres: Wetlands/Upland:	
# of Acres: Forest:	50
# of Acres: Prairie/Grassland:	37
Amount of Shoreline:	
Name of Adjacent Body of Water (if applicable):	
Has there been signage erected at the site:	Yes
Annual Reporting Organization Name:	BWSR
Annual Reporting Manager Name:	Dan Steward
Annual Reporting Address:	1601 Minnesota Drive
Annual Reporting City:	Brainerd
Annual Reporting State:	MN
Annual Reporting Zip:	56455
Annual Reporting Email:	dan.steward@state.mn.us
Annual Reporting Phone:	(218) 828-2598
Purchase Date:	May 04, 2011
Purchase Price:	\$95,940
Appraised Value:	\$0
Professional Service Costs:	\$500
Assessed Value:	\$0
Total Project Cost:	\$96,440
Donations:	\$0
Easement Holder Organization Name:	BWSR
Easement Holder Manager Name:	Dan Steward
Easement Holder Address:	1601 Minnesota Drive
Easement Holder City:	Brainerd
Easement Holder State:	MN
Easement Holder Zip:	56455
Easement Holder Email:	dan.steward@state.mn.us
Easement Holder Phone:	(218) 828-2598
Responsible Organization Name:	BWSR
Responsible Manager Name:	Dan Steward
Responsible Address:	1601 Minnesota Drive
Responsible City:	Brainerd
Responsible State:	MN
Responsible Zip:	56455
Responsible Email:	dan.steward@state.mn.us
Responsible Phone:	(218) 828-2598
Underlying Fee Owner:	Bernard Doucette

Completed Parcel: 18-05-10-04- -

# of Total Acres:	101
County:	Crow Wing
Township:	043
Range:	31
Direction:	2
Section:	30
# of Acres: Wetlands/Upland:	10
# of Acres: Forest:	45
# of Acres: Prairie/Grassland:	45
Amount of Shoreline:	
Name of Adjacent Body of Water (if applicable):	
Has there been signage erected at the site:	Yes
Annual Reporting Organization Name:	BWSR
Annual Reporting Manager Name:	Dan Steward
Annual Reporting Address:	1601 Minnesota Drive
Annual Reporting City:	Brainerd
Annual Reporting State:	MN
Annual Reporting Zip:	56455
Annual Reporting Email:	dan.steward@state.mn.us
Annual Reporting Phone:	(218) 828-2598
Purchase Date:	April 29, 2011
Purchase Price:	\$122,673
Appraised Value:	\$0
Professional Service Costs:	\$500
Assessed Value:	\$0
Total Project Cost:	\$123,173
Donations:	\$0
Easement Holder Organization Name:	BWSR
Easement Holder Manager Name:	Dan Steward
Easement Holder Address:	1601 Minnesota Drive
Easement Holder City:	Brainerd
Easement Holder State:	MN
Easement Holder Zip:	56455
Easement Holder Email:	dan.steward@state.mn.us
Easement Holder Phone:	(218) 828-2598
Responsible Organization Name:	BWSR
Responsible Manager Name:	Dan Steward
Responsible Address:	1601 Minnesota Drive
Responsible City:	Brainerd
Responsible State:	MN
Responsible Zip:	56455
Responsible Email:	dan.steward@state.mn.us
Responsible Phone:	(218) 828-2598
Underlying Fee Owner:	Lowell Johnson

Completed Parcel: 18-06-10-04- -

# of Total Acres:	37
County:	Crow Wing
Township:	043
Range:	32
Direction:	2
Section:	24
# of Acres: Wetlands/Upland:	
# of Acres: Forest:	7
# of Acres: Prairie/Grassland:	30
Amount of Shoreline:	
Name of Adjacent Body of Water (if applicable):	
Has there been signage erected at the site:	Yes
Annual Reporting Organization Name:	BWSR
Annual Reporting Manager Name:	Dan Steward
Annual Reporting Address:	1601 Minnesota Drive
Annual Reporting City:	Brainerd
Annual Reporting State:	MN
Annual Reporting Zip:	56455
Annual Reporting Email:	dan.steward@state.mn.us
Annual Reporting Phone:	(218) 828-2598
Purchase Date:	May 20, 2011
Purchase Price:	\$40,865
Appraised Value:	\$0
Professional Service Costs:	\$500
Assessed Value:	\$0
Total Project Cost:	\$41,365
Donations:	\$0
Easement Holder Organization Name:	BWSR
Easement Holder Manager Name:	Dan Steward
Easement Holder Address:	1601 Minnesota Drive
Easement Holder City:	Brainerd
Easement Holder State:	MN
Easement Holder Zip:	56455
Easement Holder Email:	dan.steward@state.mn.us
Easement Holder Phone:	(218) 828-2598
Responsible Organization Name:	BWSR
Responsible Manager Name:	Dan Steward
Responsible Address:	1601 Minnesota Drive
Responsible City:	Brainerd
Responsible State:	MN
Responsible Zip:	56455
Responsible Email:	dan.steward@state.mn.us
Responsible Phone:	(218) 828-2598
Underlying Fee Owner:	Douglas Gilson

Completed Parcel: 18-08-10-04- -

# of Total Acres:	274
County:	Crow Wing
Township:	043
Range:	31
Direction:	2
Section:	19
# of Acres: Wetlands/Upland:	14
# of Acres: Forest:	250
# of Acres: Prairie/Grassland:	10
Amount of Shoreline:	
Name of Adjacent Body of Water (if applicable):	
Has there been signage erected at the site:	Yes
Annual Reporting Organization Name:	BWSR
Annual Reporting Manager Name:	Dan Steward
Annual Reporting Address:	1601 Minnesota Drive
Annual Reporting City:	Brainerd
Annual Reporting State:	MN
Annual Reporting Zip:	56455
Annual Reporting Email:	dan.steward@state.mn.us
Annual Reporting Phone:	(218) 828-2598
Purchase Date:	June 13, 2011
Purchase Price:	\$333,701
Appraised Value:	\$0
Professional Service Costs:	\$500
Assessed Value:	\$0
Total Project Cost:	\$334,201
Donations:	\$0
Easement Holder Organization Name:	BWSR
Easement Holder Manager Name:	Dan Steward
Easement Holder Address:	1601 Minnesota Drive
Easement Holder City:	Brainerd
Easement Holder State:	MN
Easement Holder Zip:	56455
Easement Holder Email:	dan.steward@state.mn.us
Easement Holder Phone:	(218) 828-2598
Responsible Organization Name:	BWSR
Responsible Manager Name:	Dan Steward
Responsible Address:	1601 Minnesota Drive
Responsible City:	Brainerd
Responsible State:	MN
Responsible Zip:	56455
Responsible Email:	dan.steward@state.mn.us
Responsible Phone:	(218) 828-2598
Underlying Fee Owner:	Richard Co pa

Completed Parcel: 18-10-10-04- -

# of Total Acres:	29
County:	Crow Wing
Township:	043
Range:	32
Direction:	2
Section:	25
# of Acres: Wetlands/Upland:	
# of Acres: Forest:	28
# of Acres: Prairie/Grassland:	
Amount of Shoreline:	
Name of Adjacent Body of Water (if applicable):	
Has there been signage erected at the site:	Yes
Annual Reporting Organization Name:	BWSR
Annual Reporting Manager Name:	Dan Steward
Annual Reporting Address:	1601 Minnesota Drive
Annual Reporting City:	Brainerd
Annual Reporting State:	MN
Annual Reporting Zip:	56455
Annual Reporting Email:	dan.steward@state.mn.us
Annual Reporting Phone:	(218) 828-2598
Purchase Date:	May 04, 2011
Purchase Price:	\$31,723
Appraised Value:	\$0
Professional Service Costs:	\$500
Assessed Value:	\$0
Total Project Cost:	\$32,223
Donations:	\$0
Easement Holder Organization Name:	BWSR
Easement Holder Manager Name:	Dan Steward
Easement Holder Address:	1601 Minnesota Drive
Easement Holder City:	Brainerd
Easement Holder State:	MN
Easement Holder Zip:	56455
Easement Holder Email:	dan.steward@state.mn.us
Easement Holder Phone:	(218) 828-2598
Responsible Organization Name:	BWSR
Responsible Manager Name:	Dan Steward
Responsible Address:	1601 Minnesota Drive
Responsible City:	Brainerd
Responsible State:	MN
Responsible Zip:	56455
Responsible Email:	dan.steward@state.mn.us
Responsible Phone:	(218) 828-2598
Underlying Fee Owner:	Daniel Klima

Completed Parcel: 18-11-10-04- -

# of Total Acres:	107
County:	Crow Wing
Township:	043
Range:	32
Direction:	2
Section:	13
# of Acres: Wetlands/Upland:	12
# of Acres: Forest:	80
# of Acres: Prairie/Grassland:	15
Amount of Shoreline:	
Name of Adjacent Body of Water (if applicable):	
Has there been signage erected at the site:	Yes
Annual Reporting Organization Name:	BWSR
Annual Reporting Manager Name:	Dan Steward
Annual Reporting Address:	1601 Minnesota Drive
Annual Reporting City:	Brainerd
Annual Reporting State:	MN
Annual Reporting Zip:	56455
Annual Reporting Email:	dan.steward@state.mn.us
Annual Reporting Phone:	(218) 828-2598
Purchase Date:	May 20, 2011
Purchase Price:	\$118,080
Appraised Value:	\$0
Professional Service Costs:	\$500
Assessed Value:	\$0
Total Project Cost:	\$118,580
Donations:	\$0
Easement Holder Organization Name:	BWSR
Easement Holder Manager Name:	Dan Steward
Easement Holder Address:	1601 Minnesota Drive
Easement Holder City:	Brainerd
Easement Holder State:	MN
Easement Holder Zip:	56455
Easement Holder Email:	dan.steward@state.mn.us
Easement Holder Phone:	(218) 828-2598
Responsible Organization Name:	BWSR
Responsible Manager Name:	Dan Steward
Responsible Address:	1601 Minnesota Drive
Responsible City:	Brainerd
Responsible State:	MN
Responsible Zip:	56455
Responsible Email:	dan.steward@state.mn.us
Responsible Phone:	(218) 828-2598
Underlying Fee Owner:	Larry Derosier

Completed Parcel: 18-13-10-04- -

# of Total Acres:	36
County:	Crow Wing
Township:	043
Range:	32
Direction:	2
Section:	13
# of Acres: Wetlands/Upland:	
# of Acres: Forest:	36
# of Acres: Prairie/Grassland:	
Amount of Shoreline:	
Name of Adjacent Body of Water (if applicable):	
Has there been signage erected at the site:	Yes
Annual Reporting Organization Name:	BWSR
Annual Reporting Manager Name:	Dan Steward
Annual Reporting Address:	1601 Minnesota Drive
Annual Reporting City:	Brainerd
Annual Reporting State:	MN
Annual Reporting Zip:	56455
Annual Reporting Email:	dan.steward@state.mn.us
Annual Reporting Phone:	(218) 828-2598
Purchase Date:	May 20, 2011
Purchase Price:	\$39,984
Appraised Value:	\$0
Professional Service Costs:	\$500
Assessed Value:	\$0
Total Project Cost:	\$40,484
Donations:	\$0
Easement Holder Organization Name:	BWSR
Easement Holder Manager Name:	Dan Steward
Easement Holder Address:	1601 Minnesota Drive
Easement Holder City:	Brainerd
Easement Holder State:	MN
Easement Holder Zip:	56455
Easement Holder Email:	dan.steward@state.mn.us
Easement Holder Phone:	(218) 828-2598
Responsible Organization Name:	BWSR
Responsible Manager Name:	Dan Steward
Responsible Address:	1601 Minnesota Drive
Responsible City:	Brainerd
Responsible State:	MN
Responsible Zip:	56455
Responsible Email:	dan.steward@state.mn.us
Responsible Phone:	(218) 828-2598
Underlying Fee Owner:	Brian Derosier

Completed Parcel: 18-14-10-04- -

# of Total Acres:	75
County:	Crow Wing
Township:	043
Range:	31
Direction:	2
Section:	19
# of Acres: Wetlands/Upland:	5
# of Acres: Forest:	70
# of Acres: Prairie/Grassland:	
Amount of Shoreline:	
Name of Adjacent Body of Water (if applicable):	
Has there been signage erected at the site:	Yes
Annual Reporting Organization Name:	BWSR
Annual Reporting Manager Name:	Dan Steward
Annual Reporting Address:	1601 Minnesota Drive
Annual Reporting City:	Brainerd
Annual Reporting State:	MN
Annual Reporting Zip:	56455
Annual Reporting Email:	dan.steward@state.mn.us
Annual Reporting Phone:	(218) 828-2598
Purchase Date:	June 13, 2011
Purchase Price:	\$91,761
Appraised Value:	\$0
Professional Service Costs:	\$500
Assessed Value:	\$0
Total Project Cost:	\$92,261
Donations:	\$0
Easement Holder Organization Name:	BWSR
Easement Holder Manager Name:	Dan Steward
Easement Holder Address:	1601 Minnesota Drive
Easement Holder City:	Brainerd
Easement Holder State:	MN
Easement Holder Zip:	56455
Easement Holder Email:	dan.steward@state.mn.us
Easement Holder Phone:	(218) 828-2598
Responsible Organization Name:	BWSR
Responsible Manager Name:	Dan Steward
Responsible Address:	1601 Minnesota Drive
Responsible City:	Brainerd
Responsible State:	MN
Responsible Zip:	56455
Responsible Email:	dan.steward@state.mn.us
Responsible Phone:	(218) 828-2598
Underlying Fee Owner:	Mervin Eisel

Completed Parcel: 49-01-10-04- -

# of Total Acres:	34
County:	Morrison
Township:	042
Range:	32
Direction:	2
Section:	01
# of Acres: Wetlands/Upland:	8
# of Acres: Forest:	25
# of Acres: Prairie/Grassland:	
Amount of Shoreline:	
Name of Adjacent Body of Water (if applicable):	
Has there been signage erected at the site:	Yes
Annual Reporting Organization Name:	BWSR
Annual Reporting Manager Name:	Dan Steward
Annual Reporting Address:	1601 Minnesota Drive
Annual Reporting City:	Brainerd
Annual Reporting State:	MN
Annual Reporting Zip:	56455
Annual Reporting Email:	dan.steward@state.mn.us
Annual Reporting Phone:	(218) 828-2598
Purchase Date:	November 29, 2010
Purchase Price:	\$41,231
Appraised Value:	\$0
Professional Service Costs:	\$500
Assessed Value:	\$0
Total Project Cost:	\$41,731
Donations:	\$0
Easement Holder Organization Name:	BWSR
Easement Holder Manager Name:	Dan Steward
Easement Holder Address:	1601 Minnesota Drive
Easement Holder City:	Brainerd
Easement Holder State:	MN
Easement Holder Zip:	56455
Easement Holder Email:	dan.steward@state.mn.us
Easement Holder Phone:	(218) 828-2598
Responsible Organization Name:	BWSR
Responsible Manager Name:	Dan Steward
Responsible Address:	1601 Minnesota Drive
Responsible City:	Brainerd
Responsible State:	MN
Responsible Zip:	56455
Responsible Email:	dan.steward@state.mn.us
Responsible Phone:	(218) 828-2598
Underlying Fee Owner:	Michael Morissette

Completed Parcel: 49-01-13-04

# of Total Acres:	30
County:	Morrison
Township:	130
Range:	29
Direction:	2
Section:	18
# of Acres: Wetlands/Upland:	8
# of Acres: Forest:	20
# of Acres: Prairie/Grassland:	0
Amount of Shoreline:	
Name of Adjacent Body of Water (if applicable):	
Has there been signage erected at the site:	Yes
Annual Reporting Organization Name:	BWSR
Annual Reporting Manager Name:	Dan Steward
Annual Reporting Address:	1601 Minnesota Drive
Annual Reporting City:	Brainerd
Annual Reporting State:	MN
Annual Reporting Zip:	56455
Annual Reporting Email:	dan.steward@state.mn.us
Annual Reporting Phone:	(218) 828-2598
Purchase Date:	September 19, 2014
Purchase Price:	\$40,839
Appraised Value:	\$0
Professional Service Costs:	\$0
Assessed Value:	\$0
Total Project Cost:	\$40,839
Donations:	\$0
Easement Holder Organization Name:	BWSR
Easement Holder Manager Name:	Dan Steward
Easement Holder Address:	1601 Minnesota Drive
Easement Holder City:	Brainerd
Easement Holder State:	MN
Easement Holder Zip:	56455
Easement Holder Email:	dan.steward@state.mn.us
Easement Holder Phone:	(218) 828-2598
Responsible Organization Name:	BWSR
Responsible Manager Name:	Dan Steward
Responsible Address:	1601 Minnesota Drive
Responsible City:	Brainerd
Responsible State:	MN
Responsible Zip:	56455
Responsible Email:	dan.steward@state.mn.us
Responsible Phone:	(218) 828-2598
Underlying Fee Owner:	Thomas Goebel

Completed Parcel: Little Nokasippi WMA tract 3

# of Total Acres:	5
County:	Crow Wing
Township:	043
Range:	32
Direction:	2
Section:	26
# of Acres: Wetlands/Upland:	
# of Acres: Forest:	5
# of Acres: Prairie/Grassland:	
Amount of Shoreline:	800 (Linear Feet)
Name of Adjacent Body of Water (if applicable):	Nokasippi River
Has there been signage erected at the site:	Yes
Annual Reporting Organization Name:	MN DNR
Annual Reporting Manager Name:	Pat Rivers (Rick Walsh)
Annual Reporting Address:	500 Lafayette Road
Annual Reporting City:	St. Paul
Annual Reporting State:	MN
Annual Reporting Zip:	55155
Annual Reporting Email:	rick.walsh@state.mn.us
Annual Reporting Phone:	651-259-5232
Purchase Date:	January 26, 2011
Acquisition Title:	
Purchase Price:	\$80,000
Appraised Value:	\$80,000
Professional Service Costs:	\$581
Assessed Value:	\$25,200
Total Project Cost:	\$80,000
Fees Received:	\$0
Donations:	\$0
Related Parties:	
Property Managed By:	DNR - Wildlife Management Area -
Name of the unit area or location government unit or land manager:	Little Nokasippi River WMA

Completed Parcel: Little Nokasippi WMA tract 5A

# of Total Acres:	34
County:	Crow Wing
Township:	043
Range:	32
Direction:	2
Section:	27
# of Acres: Wetlands/Upland:	
# of Acres: Forest:	24
# of Acres: Prairie/Grassland:	10
Amount of Shoreline:	3900 (Linear Feet)
Name of Adjacent Body of Water (if applicable):	Nokasippi River
Has there been signage erected at the site:	Yes
Annual Reporting Organization Name:	MN DNR
Annual Reporting Manager Name:	Pat Rivers (Rick Walsh)
Annual Reporting Address:	500 Lafayette Road
Annual Reporting City:	St. Paul
Annual Reporting State:	MN
Annual Reporting Zip:	55155
Annual Reporting Email:	rick.walsh@state.mn.us
Annual Reporting Phone:	651-259-5232
Purchase Date:	August 13, 2012
Acquisition Title:	
Purchase Price:	\$85,000
Appraised Value:	\$85,000
Professional Service Costs:	\$6,375
Assessed Value:	\$165,100
Total Project Cost:	\$85,000
Fees Received:	\$0
Donations:	\$0
Related Parties:	
Property Managed By:	DNR - Wildlife Management Area -
Name of the unit area or location government unit or land manager:	Little Nokasippi River WMA

Completed Parcel: Little Nokasippi WMA tract 6

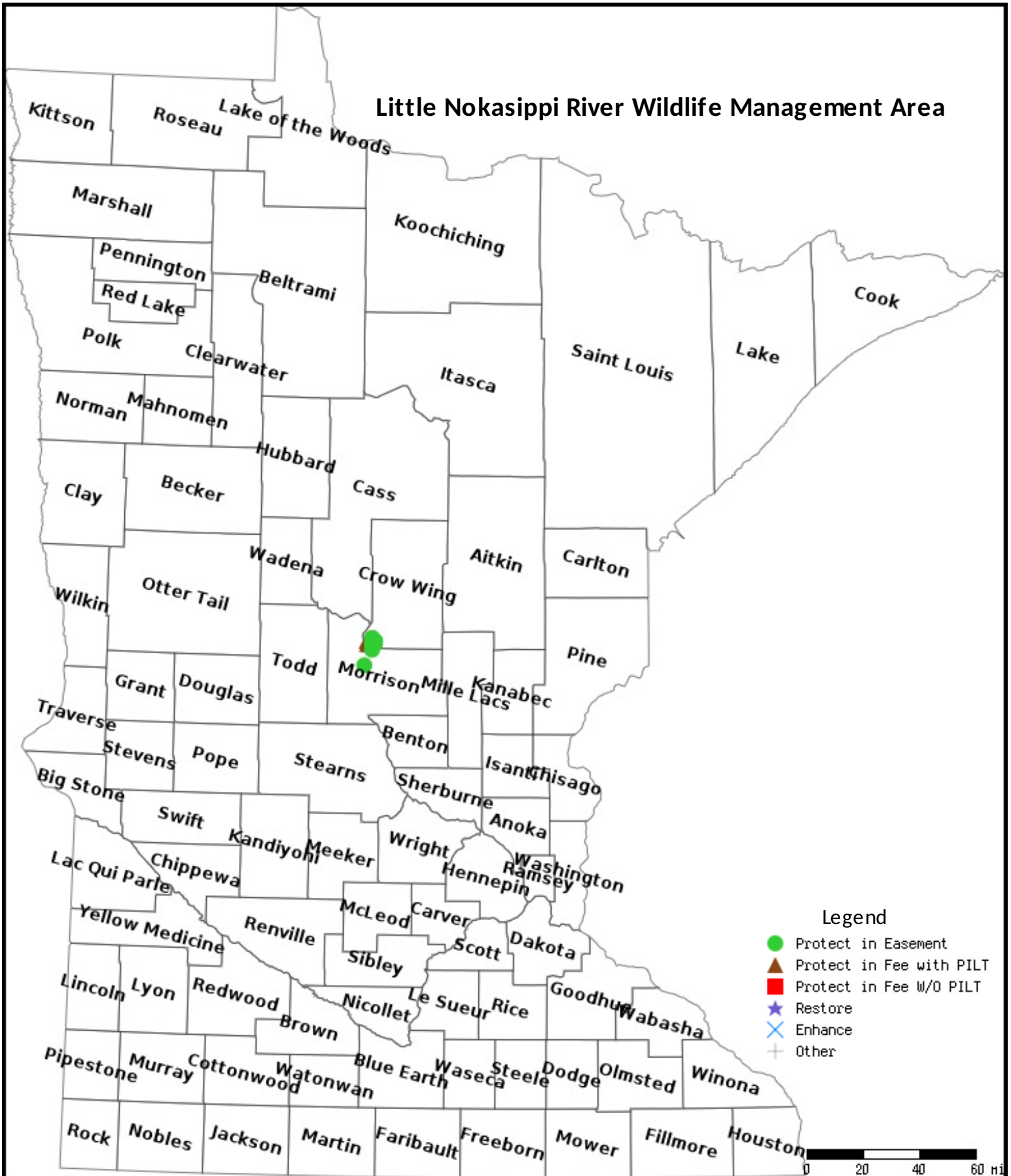
# of Total Acres:	5
County:	Crow Wing
Township:	043
Range:	32
Direction:	2
Section:	26
# of Acres: Wetlands/Upland:	
# of Acres: Forest:	5
# of Acres: Prairie/Grassland:	
Amount of Shoreline:	1050 (Linear Feet)
Name of Adjacent Body of Water (if applicable):	Nokasippi River
Has there been signage erected at the site:	Yes
Annual Reporting Organization Name:	MN DNR
Annual Reporting Manager Name:	Pat Rivers (Rick Walsh)
Annual Reporting Address:	500 Lafayette Road
Annual Reporting City:	St. Paul
Annual Reporting State:	MN
Annual Reporting Zip:	55155
Annual Reporting Email:	rick.walsh@state.mn.us
Annual Reporting Phone:	651-259-5232
Purchase Date:	November 04, 2010
Acquisition Title:	
Purchase Price:	\$43,000
Appraised Value:	\$43,000
Professional Service Costs:	\$1,099
Assessed Value:	\$25,200
Total Project Cost:	\$43,000
Fees Received:	\$0
Donations:	\$0
Related Parties:	
Property Managed By:	DNR - Wildlife Management Area -
Name of the unit area or location government unit or land manager:	Little Nokasippi River WMA

Completed Parcel: Little Nokasippi WMA tract 7A

# of Total Acres:	103
County:	Crow Wing
Township:	043
Range:	32
Direction:	2
Section:	22
# of Acres: Wetlands/Upland:	
# of Acres: Forest:	63
# of Acres: Prairie/Grassland:	40
Amount of Shoreline:	
Name of Adjacent Body of Water (if applicable):	
Has there been signage erected at the site:	Yes
Annual Reporting Organization Name:	MN DNR
Annual Reporting Manager Name:	Pat Rivers (Rick Walsh)
Annual Reporting Address:	500 Lafayette Road
Annual Reporting City:	St. Paul
Annual Reporting State:	MN
Annual Reporting Zip:	55155
Annual Reporting Email:	rick.walsh@state.mn.us
Annual Reporting Phone:	651-259-5232
Purchase Date:	March 27, 2012
Acquisition Title:	
Purchase Price:	\$215,000
Appraised Value:	\$215,000
Professional Service Costs:	\$16,125
Assessed Value:	\$200,800
Total Project Cost:	\$215,000
Fees Received:	\$0
Donations:	\$0
Related Parties:	
Property Managed By:	DNR - Wildlife Management Area -
Name of the unit area or location government unit or land manager:	Little Nokasippi River WMA

Parcel Map

Little Nokasippi River Wildlife Management Area



Lessard-Sams Outdoor Heritage Council

Laws of Minnesota 2010 Final Report



Date: March 09, 2016

Program or Project Title: Accelerated Forest Wildlife Habitat Program, Phase 1

Funds Recommended: \$1,791,000

Manager's Name: Bob Welsh
Organization: DNR - Fish and Wildlife
Address: 500 Lafayette Rd
City: St Paul, 55155
Office Number: 651-259-5169
Email: bob.welsh@state.mn.us

Legislative Citation: ML 2010, Ch. 361, Art. 1, Sec. 2, Subd. 3(d)

Appropriation Language: \$1,791,000 in fiscal year 2011 is to the commissioner of natural resources for acceleration of agency programs to acquire, in fee, land for state forests and restore and enhance state forest habitat. A list of projects including proposed fee title acquisitions and restorations and enhancements must be provided as part of the required accomplishment plan. All restorations must comply with subdivision 9, paragraph (b).

County Locations: Aitkin, Beltrami, Benton, Cass, Chisago, Cook, Cook, St Louis, Crow Wing, Dakota, Fillmore, Goodhue, Hennepin, Hubbard, Itasca, Itasca, Cass, Aitkin, Carlton, St Louis, Cook, Koochiching, Lake, Lake of the Woods, Marshall, Mille Lacs, Olmsted, Pine, Rice, Roseau, St Louis, St. Louis, Wadena, Winona, and Winona.

Regions in which work will take place:

- Northern Forest
- Forest / Prairie Transition
- Southeast Forest
- Prairie
- Metro / Urban

Activity types:

- Enhance
- Protect in Fee

Priority resources addressed by activity:

- Forest

Abstract:

This program will increase populations of a variety of game and non-game wildlife species by protecting and enhancing forest habitats on which wildlife depends. This program of on-the-ground forest conservation projects will amplify the wildlife value of forest communities on DNR administered forestlands. Our forest enhancement will treat 4,472 ac. These activities are not conducted as part of the DNR's commercial timber operations. Additionally, our program will acquire 404 acres of forestland that contributes to habitat complexes and other high priorities. Acquisitions focus on forestland for public hunting, and compatible outdoor uses. At a reduced level of funding, we are focusing on management activities that will maximize wildlife habitat outcomes, especially prescribed burning, hand release, and shearing/mowing. Our program will enhance oak and create a mix of young hardwood forest with more open meadow/brush lands to benefit grouse, elk, and deer. Forest opening creation/enhancement will increase nut and berry production, provide roosting/display areas, and create feeding areas for moose, deer, ruffed grouse, woodcock, and bear. Shearing of trees and brush in large open landscape priority areas will benefit sharp-tailed grouse. Shearing and mowing of hardwoods and brush in smaller patches will benefit woodcock and deer. Our program will benefit a number of nongame species, including yellow rails, sandhill cranes,

northern harriers, bobolinks, and upland sandpipers. Activities that create/enhance forest openings will provide habitat for nongame species, including least chipmunks, northern flickers, cooper's hawks, and song sparrows. The less intensive timber management in our program will help protect rare native plant communities and a number of nongame species through retention and enhancement of plant species diversity and structure.

Design and scope of work:

Forests face a formidable array of challenges: fragmentation, invasive species, climate change, disease, and changes in forest-based economics and recreation. While Minnesota's 16.2 million ac of forest are diverse, the acreage and composition of forests have changed significantly. The forest acreage is about half of what it was (31.5 million ac) in the mid 1800s.

Just over half of the forestland in Minnesota is publicly owned; the State of Minnesota administers about 24%. Minnesota's forests help maintain the state's environmental and economic health. They are habitat for fish and wildlife, and a source of biodiversity, clean water, watershed protection, carbon sequestration, recreational opportunities, and many other benefits.

Habitat loss and degradation are identified as the primary challenge facing wildlife. Almost one-third of the state's 292 Species in Greatest Conservation Need (SGCN) inhabit forests. The management objectives in this program parallel the forest management options outlined in Minnesota's State Wildlife Action Plan, Tomorrow's Habitat for the Wild and Rare (Tomorrow's Habitat Plan). Implementation of these objectives in key habitats identified in the Plan will maintain and enhance native forest communities supporting game and non-game wildlife populations. Tomorrow's Habitat Plan also calls for the purchase and protection of key habitats as another tool to address the conservation needs of these species.

Protecting forests threatened by fragmentation or development provide important opportunities for collaborative conservation of larger scale areas of habitat. Restoration of newly acquired state forestlands is essential to assure that sites in state ownership are improved to increase or retain their value as wildlife habitat.

The availability of public hunting lands does not meet the expectations of a growing Minnesota population. Due to the current recession, land prices have stabilized or declined and a short-term opportunity exists to purchase more value for our expenditures.

Broad goals for this program are provided through the Subsection Forest Resources Management Planning process which does include a public participation process. No opposition was anticipated. County board approval was required for all acquisitions.

Program managers were permitted to add, delete, and substitute projects on the parcel list based upon need, readiness, cost, opportunity, and/or urgency so long as the substitute parcel/project forwarded the constitutional objectives of this program in the Project Scope table of the accomplishment plan. This final report includes the final project parcel list.

Which LSOHC state-wide priorities are addressed in this proposal:

- Address wildlife species of greatest conservation need, Minnesota County Biological Survey data, and rare, threatened and endangered species inventories in land and water decisions, as well as permanent solutions to aquatic invasive species
- Allow public access. This comes into play when all other things about the request are approximately equal
- Are ongoing, successful, transparent and accountable programs addressing actions and targets of one or more of the ecological sections
- Ensures activities for "protecting, restoring and enhancing" are coordinated among agencies, non profits and others while doing this important work
- Produce multiple enduring conservation benefits
- Provide Minnesotans with greater public access to outdoor environments with hunting, fishing and other outdoor recreation opportunities
- Restore or enhance habitat on state-owned WMAs, AMAs, SNAs, and state forests
- Target unique Minnesota landscapes that have historical value to fish and wildlife
- Use a science-based strategic planning and evaluation model to guide protection, restoration and enhancement, similar to the United States Fish and Wildlife Service's Strategic Habitat Conservation model

Which LSOHC section priorities are addressed in this proposal:

Prairie:

- Not Listed

Forest / Prairie Transition:

- Not Listed

Northern Forest:

- Restore and enhance habitat on existing protected properties, with preference to habitat for rare, endangered, or threatened species identified by the Minnesota County Biological Survey

Metro / Urban:

- Protect, enhance, and restore remnant native prairie, Big Woods forests, and oak savanna with an emphasis on areas with high biological diversity
- Protect habitat corridors, with emphasis on the Minnesota, Mississippi, and St. Croix rivers (bluff to floodplain)

Southeast Forest:

- Protect, enhance, and restore remnant goat prairies
- Restore forest-based wildlife habitat that has experienced substantial decline in area in recent decades

Relationship to other funds:

- Not Listed

How will you sustain and/or maintain this work after the Outdoor Heritage Funds are expended:

All sites funded through this proposal are or will be state lands, and are part of the state outdoor recreation system. Ongoing maintenance will be accomplished through routine management activities accomplished by our network of DNR offices. Periodic enhancements will be accomplished by existing staff, MCC crews, temporary project staffing or through vendor contract using traditional habitat project funding, bonding, and future requests for funding from dedicated funding sources.

Outcomes:

Programs in the northern forest region:

- Not Listed

How will they be measured and evaluated?

Protecting forests threatened by fragmentation through acquisition, enhancing forest habitats through prescriptive treatments, and restoration of newly acquired state forestlands are measured through satisfactory execution of landscape level plans provided through the Subsection Forest Resources Management Planning process. Contracted work was evaluated by Area Staff through on-sight visual evaluation and measured with a combination of GIS and aerial photography prior to approving payment of invoice.

Programs in forest-prairie transition region:

- Not Listed

How will they be measured and evaluated?

Protecting forests threatened by fragmentation through acquisition, enhancing forest habitats through prescriptive treatments, and restoration of newly acquired state forestlands are measured through satisfactory execution of landscape level plans provided through the Subsection Forest Resources Management Planning process. Contracted work was evaluated by Area Staff through on-sight visual evaluation and measured with a combination of GIS and aerial photography prior to approving payment of invoice.

Programs in metropolitan urbanizing region:

- Not Listed

How will they be measured and evaluated?

Broad goals for this program are provided through the Subsection Forest Resources Management Planning process. In the metro urbanizing region, program managers add, delete, and substitute projects based upon need, readiness, cost, opportunity, and/or urgency so long as the constitutional objectives of this program were met. Contracted work was evaluated by Area Staff through on-sight visual evaluation and measured with a combination of GIS and aerial photography prior to approving payment of invoice.

Programs in southeast forest region:

- Not Listed

How will they be measured and evaluated?

Protecting forests threatened by fragmentation through acquisition, enhancing forest habitats through prescriptive treatments, and restoration of newly acquired state forestlands are measured through satisfactory execution of landscape level plans provided through the Subsection Forest Resources Management Planning process. Contracted work was evaluated by Area Staff through on-sight visual evaluation and measured with a combination of GIS and aerial photography prior to approving payment of invoice.

Programs in prairie region:

- Not Listed

How will they be measured and evaluated?

Not Listed

Budget Spreadsheet

Final Budget line item reallocations are allowed up to 10% and do not need require an amendment to the Accomplishment Plan

Total Amount: \$1,791,000

Budget and Cash Leverage

BudgetName	Request	Spent	Cash Leverage (anticipated)	Cash Leverage (received)	Leverage Source	Total (original)	Total (final)
Personnel	\$161,800	\$86,500	\$0	\$0		\$161,800	\$86,500
Contracts	\$592,500	\$511,900	\$0	\$0		\$592,500	\$511,900
Fee Acquisition w/ PILT	\$926,500	\$878,500	\$0	\$0		\$926,500	\$878,500
Fee Acquisition w/o PILT	\$0	\$0	\$0	\$0		\$0	\$0
Easement Acquisition	\$0	\$0	\$0	\$0		\$0	\$0
Easement Stewardship	\$0	\$0	\$0	\$0		\$0	\$0
Travel	\$20,100	\$20,200	\$0	\$0		\$20,100	\$20,200
Professional Services	\$72,400	\$80,000	\$0	\$0		\$72,400	\$80,000
Direct Support Services	\$0	\$21,700	\$0	\$0		\$0	\$21,700
DNR Land Acquisition Costs	\$0	\$0	\$0	\$0		\$0	\$0
Capital Equipment	\$0	\$0	\$0	\$0		\$0	\$0
Other Equipment/Tools	\$12,200	\$32,300	\$0	\$0		\$12,200	\$32,300
Supplies/Materials	\$5,500	\$153,800	\$0	\$0		\$5,500	\$153,800
DNR IDP	\$0	\$0	\$0	\$0		\$0	\$0
Total	\$1,791,000	\$1,784,900	\$0	\$0		\$1,791,000	\$1,784,900

Personnel

Position	FTE	Over # of years	Spent	Cash Leverage	Leverage Source	Total
SNA Contract and project management	0.05	0.00	\$8,000	\$0		\$8,000
SNA Specialists & technician	0.45	0.00	\$46,400	\$0		\$46,400
SNA Laborers & Seasonal Crews	1.40	0.00	\$15,000	\$0		\$15,000
FOR Burn Crew (6 people part time)	1.50	0.00	\$11,100	\$0		\$11,100
FAW Contract and project management	0.20	0.00	\$0	\$0		\$0
SNA Acquisition Specialists	0.05	0.00	\$6,000	\$0		\$6,000
Total	3.65	0.00	\$86,500	\$0		\$86,500

Output Tables

Table 1a. Acres by Resource Type

Type	Wetlands (original)	Wetlands (final)	Prairies (original)	Prairies (final)	Forest (original)	Forest (final)	Habitats (original)	Habitats (final)	Total (original)	Total (final)
Restore	0	0	0	0	0	0	0	0	0	0
Protect in Fee with State PILT Liability	0	0	0	0	404	397	0	0	404	397
Protect in Fee W/O State PILT Liability	0	0	0	0	0	0	0	0	0	0
Protect in Easement	0	0	0	0	0	0	0	0	0	0
Enhance	0	0	0	0	4,012	7,586	0	0	4,012	7,586
Total	0	0	0	0	4,416	7,983	0	0	4,416	7,983

Table 2. Total Requested Funding by Resource Type

Type	Wetlands (original)	Wetlands (final)	Prairies (original)	Prairies (final)	Forest (original)	Forest (final)	Habitats (original)	Habitats (final)	Total (original)	Total (final)
Restore	\$0	\$0	\$0	\$0	\$0	\$0	\$0	\$0	\$0	\$0
Protect in Fee with State PILT Liability	\$0	\$0	\$0	\$0	\$988,000	\$958,500	\$0	\$0	\$988,000	\$958,500
Protect in Fee W/O State PILT Liability	\$0	\$0	\$0	\$0	\$0	\$0	\$0	\$0	\$0	\$0
Protect in Easement	\$0	\$0	\$0	\$0	\$0	\$0	\$0	\$0	\$0	\$0
Enhance	\$0	\$0	\$0	\$0	\$803,000	\$826,400	\$0	\$0	\$803,000	\$826,400
Total	\$0	\$0	\$0	\$0	\$1,791,000	\$1,784,900	\$0	\$0	\$1,791,000	\$1,784,900

Table 3. Acres within each Ecological Section

Type	Metro Urban (original)	Metro Urban (final)	ForestPrairie (original)	Forest Prairie (final)	SE Forest (original)	SE Forest (final)	Prairie (original)	Prairie (final)	N Forest (original)	N Forest (final)	Total (original)	Total (final)
Restore	0	0	0	0	0	0	0	0	0	0	0	0
Protect in Fee with State PILT Liability	0	0	404	0	0	0	0	0	0	397	404	397
Protect in Fee W/O State PILT Liability	0	0	0	0	0	0	0	0	0	0	0	0
Protect in Easement	0	0	0	0	0	0	0	0	0	0	0	0
Enhance	35	66	3,557	1,088	420	726	0	0	0	5,706	4,012	7,586
Total	35	66	3,961	1,088	420	726	0	0	0	6,103	4,416	7,983

Table 4. Total Requested Funding within each Ecological Section

Type	Metro Urban (original)	Metro Urban (final)	ForestPrairie (original)	Forest Prairie (final)	SE Forest (original)	SE Forest (final)	Prairie (original)	Prairie (final)	N Forest (original)	N Forest (final)	Total (original)	Total (final)
Restore	\$0	\$0	\$0	\$0	\$0	\$0	\$0	\$0	\$0	\$0	\$0	\$0
Protect in Fee with State PILT Liability	\$0	\$0	\$988,000	\$0	\$0	\$0	\$0	\$0	\$0	\$958,500	\$988,000	\$958,500
Protect in Fee W/O State PILT Liability	\$0	\$0	\$0	\$0	\$0	\$0	\$0	\$0	\$0	\$0	\$0	\$0
Protect in Easement	\$0	\$0	\$0	\$0	\$0	\$0	\$0	\$0	\$0	\$0	\$0	\$0
Enhance	\$7,200	\$29,600	\$705,400	\$76,600	\$90,400	\$187,000	\$0	\$0	\$0	\$533,200	\$803,000	\$826,400
Total	\$7,200	\$29,600	\$1,693,400	\$76,600	\$90,400	\$187,000	\$0	\$0	\$0	\$1,491,700	\$1,791,000	\$1,784,900

Target Lake/Stream/River Feet or Miles (original)

0

Target Lake/Stream/River Feet or Miles (final)

0

Parcel List

Section 1 - Restore / Enhance Parcel List

Aitkin

Name	TRDS	Acres	Total Cost	Existing Protection?	Description
Aitkin Area	04726230	7	\$600	Yes	Contracted for hand release of red oak, yellow birch, butternut and paper birch on the site while retaining the diversity in the remainder of the stand as per Mille Lacs Uplands SFRMP goals.
Aitkin Area	04727225	19	\$1,600	Yes	Contracted for hand release of red oak and paper birch crop trees on the site while retaining the diversity in the remainder of the stand as per Mille Lacs Uplands SFRMP goals.
Moose Willow WMA	05125209	9	\$700	Yes	Contracted interplanting of white pine and red pine to reduce hazel competition for future jack pine growth.
Solona State Forest	04522230	22	\$1,800	Yes	Contracted for hand release of red oak, tamarack and paper birch on the site while retaining the diversity in the remainder of the stand as per Mille Lacs Uplands SFRMP goals.

Beltrami

Name	TRDS	Acres	Total Cost	Existing Protection?	Description
Beltrami Island State Forest #1	15837214	350	\$18,800	Yes	Mechanical shearing of brush was completed to regenerate rank and older stands. This was done to create open early successional landscape conditions suitable for sharp-tail, deer, and other brushland species.
Beltrami Island State Forest #2	15737221	202	\$13,200	Yes	Mechanical shearing of brush was completed to regenerate rank and older stands. This was done to create open early successional landscape conditions suitable for sharp-tail, deer, and other brushland species.

Cass

Name	TRDS	Acres	Total Cost	Existing Protection?	Description
Deer River Area Forestry #3	14325236	14	\$1,100	Yes	Contracted hand release of paper birch and red oak to increase that component in mixed hardwood/conifer regeneration.

Chisago

Name	TRDS	Acres	Total Cost	Existing Protection?	Description
Franconia Bluffs SNA	03319203	12	\$5,400	Yes	Treatment of this site consisted of all hand work since the sensitivity and terrain prevented use of mechanized equipment. Site was initially treated with cutting and burning of invasive as well as undesirable woody vegetation followed by several phases of cutting and spot spraying of persistent exotic woody and herbaceous species.

Cook

Name	TRDS	Acres	Total Cost	Existing Protection?	Description
Two Harbors Area Moose/State Forest	06303114	89	\$7,300	Yes	Contracted for shearing and planting to increase white pine white spruce to provide thermal cover for wildlife.

Cook, St Louis

Name	TRDS	Acres	Total Cost	Existing Protection?	Description
Sax-Zim Forest Enhancement	05518228	158	\$12,900	Yes	Contracted for mowing of decadent brush within Sax-Zim Brushland complex. The brush had become very rank and mowing was used to set the brush back to earlier succession until the next Rx burning cycle can be implemented.

Dakota

Name	TRDS	Acres	Total Cost	Existing Protection?	Description
Pine Bend Bluffs SNA	02722234	11	\$4,800	Yes	Treatments included a combination of Rx burning, hand cutting, spot spraying, and supplemental seeding with no use of mechanized equipment on this steep and sensitive site consisting of native hardwood forest with remnant pine and bluff prairie. Treatment was meant to manage increased invasion of exotics due to oak wilt and exotic earthworms.

Fillmore

Name	TRDS	Acres	Total Cost	Existing Protection?	Description
Cherry Grove Blind Valley SNA	10112203	40	\$17,500	Yes	Treatments included herbaceous invasive species treatment on part of the site, woody invasives control on part of the site, and prescribed burning on most of the site.

Goodhue

Name	TRDS	Acres	Total Cost	Existing Protection?	Description
Cannon R Turtle Preserve SNA	11316225	20	\$8,600	Yes	Treatment of this site consisted of all hand work since the sensitivity and slope prevented use of mechanized equipment. The site was treated with prescribed burning, buckthorn removal and aspen girdling.

Hennepin

Name	TRDS	Acres	Total Cost	Existing Protection?	Description
Wood-Rill SNA	11823236	55	\$24,100	Yes	Treatment of this site consisted of all hand work since the sensitivity and terrain prevented use of mechanized equipment. The site was treated with hand cutting/pulling and spot treatment of buckthorn and garlic mustard.

Hubbard

Name	TRDS	Acres	Total Cost	Existing Protection?	Description
Badoura State Forest Hubbard County tax forfeiture land: DNR Wildlife Park Rapids	13932233	522	\$17,100	Yes	Mechanical shearing of brush was completed to regenerate rank and older stands. This was done to create open early successional landscape conditions suitable for sharp-tail, deer, and other brushland species.
Bemidji, Park Rapids, and Brainerd forestry areas	13833214	245	\$25,000	Yes	A combination of mowing, firebreak development and burning was done to prepare for jack pine planting and to release jack pine from competition to enhance this rare but valuable habitat type for wildlife.

Itasca

Name	TRDS	Acres	Total Cost	Existing Protection?	Description
Deer River Area Forestry #1	05523236	34	\$2,700	Yes	Contracted hand release of paper birch and yellow birch in mixed hardwood/conifer regeneration stand.
Deer River Area Forestry #2	14627228	14	\$1,100	Yes	Contracted hand release of paper birch and red oak in mixed hardwood/conifer regeneration stand.
Deer River Area Forestry #4	06124216	15	\$1,200	Yes	Contracted hand release of white pine, balsam fir, and white spruce to increase that component in mixed hardwood/conifer regeneration.
Deer River Area Forestry (Adaptive Forest Management Area)	14726220	41	\$3,400	Yes	Used prescribed fire to encourage regeneration of white pine in the forest understory. Accomplishments limited to smaller acreage than planned due to weather and fire behavior.

Itasca, Cass, Aitkin, Carlton, St Louis, Cook

Name	TRDS	Acres	Total Cost	Existing Protection?	Description
Region 2 Forestry	06223216	235	\$19,200	Yes	Contracted timber stand improvement by mechanical release, pruning, and/or girdling to promote conifer and hardwood species beneficial to wildlife.

Koochiching

Name	TRDS	Acres	Total Cost	Existing Protection?	Description
Littlefork Forestry Area #1	06724206	150	\$12,300	Yes	Mechanical shearing of brush was completed to regenerate rank and older stands. This was done to create open early successional landscape conditions suitable for sharp-tail, deer, and other brushland species.
Littlefork Forestry Area #2	06824213	235	\$19,200	Yes	Contracted hand release of targeted species to maintain stand diversity in conifer regeneration stand.

Lake

Name	TRDS	Acres	Total Cost	Existing Protection?	Description
Manitou Collaborative	05907236	62	\$5,100	Yes	Planted conifers to increase conifer component of birch/aspen stands.
Two Harbors Area StTrFnd & CoTxFor	05807206	24	\$1,900	Yes	A combination of shearing and hand release of planted white pine and white spruce in a string of pearls type project to promote those species.
Two Harbors Forestry Area	05711213	50	\$4,100	Yes	Performed prescribed burns through funding agreement with USFS to encourage conifer regeneration and mast production for wildlife.

Lake of the Woods

Name	TRDS	Acres	Total Cost	Existing Protection?	Description
Baudette Wildlife Work Area	15931201	745	\$40,000	Yes	Mechanical shearing of brush was completed to regenerate rank and older stands. This was done to create open early successional landscape conditions suitable for sharp-tail, deer, and other brushland species.

Marshall

Name	TRDS	Acres	Total Cost	Existing Protection?	Description
Thief Lake Wildlife Work Area	15738208	526	\$40,000	Yes	Mechanical shearing of brush was completed to regenerate rank and older stands. This was done to create open early successional landscape conditions suitable for sharp-tail, deer, elk and other brushland species.

Mille Lacs

Name	TRDS	Acres	Total Cost	Existing Protection?	Description
Four Brooks WMA #1	04027222	37	\$4,800	Yes	Contracted for planting a combination of 14,500 white spruce, balsam fir and wildlife shrubs to increase species diversity in aspen dominated stands.
Four Brooks WMA #2	04027221	200	\$26,000	Yes	Hydroaxing to create age diversification became economically not feasible. A limited amount of the project was completed through bioharvest to create early successional habitat.
Mille Lacs WMA	04125229	497	\$64,500	Yes	A combination of post harvest treatments were completed including planting of about 120,000 red oak, burr oak and white pine seedlings, direct seeding, prescribed burn activities, and TSI seedling protection and release work to promote regeneration to diverse species structured native communities.

Olmsted

Name	TRDS	Acres	Total Cost	Existing Protection?	Description
Rock Dell WMA	10515204	3	\$3,400	Yes	Contracted for mechanical removal of woody subcanopy comprised of buckthorn and honeysuckle to reduce competition with and promote regeneration of mast producing cherry and oak overstory.

Pine

Name	TRDS	Acres	Total Cost	Existing Protection?	Description
Sandstone Area Forestry	04416221	35	\$2,900	Yes	Contracted for hand release to enhance the growth of Northern red oak saplings important for future mast production for wildlife.
Sandstone Forestry - Nemadji State Forest	04316208	87	\$7,100	Yes	Contracted hand release of targeted oaks to increase component in Mesic Central Hardwood stand.

Rice

Name	TRDS	Acres	Total Cost	Existing Protection?	Description
Prairie Creek Woods SNA	11019204	64	\$28,100	Yes	Treatment of this site consisted of all hand work since the sensitivity and terrain prevented use of mechanized equipment. Work done included buckthorn removed, multiple phases of herbaceous invasive spot spraying & hand pulling.

Roseau

Name	TRDS	Acres	Total Cost	Existing Protection?	Description
Roseau River WMA	16244212	562	\$35,000	Yes	Mechanical shearing of brush was completed to regenerate rank and older stands. This was done to create open early successional landscape conditions suitable for sharp-tail, deer, and other brushland species.

St Louis

Name	TRDS	Acres	Total Cost	Existing Protection?	Description
Cloquet State Forest	05513236	302	\$24,700	Yes	Contracted for hand release of jack pine and long lived conifer species twice over 3 growing seasons to enhance as wood turtle habitat.
Moose Mountain SNA	05113222	175	\$76,800	Yes	Contracted for inventory of all terrestrial invasive species on the site and then followed up with primarily hand removal and treatment of buckthorn, tansy and Canada thistle done in fall with spring followup.
Sax-Zim WMA	05518226	414	\$33,900	Yes	Mowing of brush was completed to maintain open early successional open landscape conditions.
Western Border Lakes Oak Release	06620231	51	\$4,200	Yes	Contracted for hand cutting on non-merchantable rock outcropping that had degraded to fire suppression. The cutting was done to restore the native plant community and increase mast production and benefits to wildlife.

St. Louis

Name	TRDS	Acres	Total Cost	Existing Protection?	Description
Cloquet Area Forestry	05514222	149	\$12,200	Yes	Used prescribed fire to encourage regeneration of white pine in the forest understory. Accomplishments limited to smaller acreage than planned due to weather and fire behavior.
Hibbing Area Forestry #1	05718236	22	\$1,800	Yes	Used prescribed fire to encourage regeneration of conifers in the forest understory and promote mast production.
Hibbing Area Forestry #2	05717225	9	\$700	Yes	Used prescribed fire to encourage regeneration of conifers in the forest understory and promote mast production.
Orr Forestry Area	06421236	108	\$8,800	Yes	Contracted hand release of targeted species to maintain stand diversity in conifer regeneration stand.
Tower Forestry Area #1	06418236	54	\$4,000	Yes	Contracted hand release of white spruce and oak to increase that component in Northern Mixed Conifer stand.
Tower Forestry Area #2	06418234	113	\$9,300	Yes	Contracted hand release of conifers to increase that component in Northern Mixed Conifer stand.
Two Harbors Area StTrFnd	06404132	100	\$8,200	Yes	Contracted hand release of red and white pine to increase that component in Northern Mixed Conifer stand.

Wadena

Name	TRDS	Acres	Total Cost	Existing Protection?	Description
Menahga WMA (FIM Stand 100) & Yeager WMA: DNR Wildlife Park Rapids	13734210	102	\$15,900	Yes	A combination of site preparation, planting and brush mowing activities were completed to promote an increase in jack pine habitat and lowland brush rejuvenation in the Chippewa Plains-Pine Moraines and Outwash Plains SFRMP.

Winona

Name	TRDS	Acres	Total Cost	Existing Protection?	Description
Whitewater WMA	10810227	428	\$104,500	Yes	Pre harvest treatment occurred with 163,000 seedlings planted on 262 acres. Post-sale treatment Seedling cost: \$43,918. Cost to contract plant: \$10,350. Post-sale treatment of releasing desirable species was completed on 166 acres.

Winona

Name	TRDS	Acres	Total Cost	Existing Protection?	Description
Whitewater WMA	10810204	171	\$21,100	Yes	Post harvest treatment occurred to release 150 desirable trees per acre on 171 acres to assure sustainable oak resource in future stands.

Section 2 - Protect Parcel List

Aitkin

Name	TRDS	Acres	OHF Cost	Existing Protection?	Hunting?	Fishing?	Description
Willowssippi WMA	05025210	80	\$42,500	No	Y	Y	Complete Acquisition of Existing Unit. Protect remainder of shallow lake and adjacent upland

Benton

Name	TRDS	Acres	OHF Cost	Existing Protection?	Hunting?	Fishing?	Description
Graham WMA	03830201	30	\$71,000	No	Full		Graham WMA in-holding

Crow Wing

Name	TRDS	Acres	OHF Cost	Existing Protection?	Hunting?	Fishing?	Description
Ray Cook WMA	04431224	120	\$180,000	No	Y	Y	Complete purchase of in holdings within WMA. Partnership with Hill City Chapter of MWA

Hubbard

Name	TRDS	Acres	OHF Cost	Existing Protection?	Hunting?	Fishing?	Description
LaSalle Lake SNA	14535230	167	\$585,000	Y	Y	Y	This is funding is towards acquisition of a 268.66 257-acre parcel (pro-rated at 167 acres)

Section 2a - Protect Parcel with Bldgs

No parcels with an activity type protect and has buildings.

Section 3 - Other Parcel Activity

No parcels with an other activity type.

Completed Parcel: Aitkin Area

# of Total Acres:	7
County:	Aitkin
Township:	047
Range:	26
Direction:	2
Section:	30
# of Acres: Wetlands/Upland:	
# of Acres: Forest:	7
# of Acres: Prairie/Grassland:	
Amount of Shoreline:	
Name of Adjacent Body of Water (if applicable):	
Has there been signage erected at the site:	
Total cost of Restoration/Enhancement:	\$0

Completed Parcel: Aitkin Area

# of Total Acres:	19
County:	Aitkin
Township:	047
Range:	27
Direction:	2
Section:	25
# of Acres: Wetlands/Upland:	
# of Acres: Forest:	19
# of Acres: Prairie/Grassland:	
Amount of Shoreline:	
Name of Adjacent Body of Water (if applicable):	
Has there been signage erected at the site:	
Total cost of Restoration/Enhancement:	\$0

Completed Parcel: Badoura State Forest Hubbard County tax forfeiture land: DNR Wildlife Park Rapids

# of Total Acres:	522
County:	Hubbard
Township:	139
Range:	32
Direction:	2
Section:	33
# of Acres: Wetlands/Upland:	
# of Acres: Forest:	522
# of Acres: Prairie/Grassland:	
Amount of Shoreline:	
Name of Adjacent Body of Water (if applicable):	
Has there been signage erected at the site:	
Total cost of Restoration/Enhancement:	\$0

Completed Parcel: Baudette Wildlife Work Area

# of Total Acres:	745
County:	Lake of the Woods
Township:	159
Range:	31
Direction:	2
Section:	01
# of Acres: Wetlands/Upland:	
# of Acres: Forest:	745
# of Acres: Prairie/Grassland:	
Amount of Shoreline:	
Name of Adjacent Body of Water (if applicable):	
Has there been signage erected at the site:	
Total cost of Restoration/Enhancement:	\$0

Completed Parcel: Beltrami Island State Forest #1

# of Total Acres:	350
County:	Beltrami
Township:	158
Range:	37
Direction:	2
Section:	14
# of Acres: Wetlands/Upland:	
# of Acres: Forest:	350
# of Acres: Prairie/Grassland:	
Amount of Shoreline:	
Name of Adjacent Body of Water (if applicable):	
Has there been signage erected at the site:	
Total cost of Restoration/Enhancement:	\$0

Completed Parcel: Beltrami Island State Forest #2

# of Total Acres:	202
County:	Beltrami
Township:	157
Range:	37
Direction:	2
Section:	21
# of Acres: Wetlands/Upland:	
# of Acres: Forest:	202
# of Acres: Prairie/Grassland:	
Amount of Shoreline:	
Name of Adjacent Body of Water (if applicable):	
Has there been signage erected at the site:	
Total cost of Restoration/Enhancement:	\$0

Completed Parcel: Bemidji, Park Rapids, and Brainerd forestry areas

# of Total Acres:	245
County:	Hubbard
Township:	138
Range:	33
Direction:	2
Section:	14
# of Acres: Wetlands/Upland:	
# of Acres: Forest:	245
# of Acres: Prairie/Grassland:	
Amount of Shoreline:	
Name of Adjacent Body of Water (if applicable):	
Has there been signage erected at the site:	
Total cost of Restoration/Enhancement:	\$0

Completed Parcel: Cannon R Turtle Preserve SNA

# of Total Acres:	20
County:	Goodhue
Township:	113
Range:	16
Direction:	2
Section:	25
# of Acres: Wetlands/Upland:	
# of Acres: Forest:	20
# of Acres: Prairie/Grassland:	
Amount of Shoreline:	
Name of Adjacent Body of Water (if applicable):	
Has there been signage erected at the site:	
Total cost of Restoration/Enhancement:	\$0

Completed Parcel: Cherry Grove Blind Valley SNA

# of Total Acres:	40
County:	Fillmore
Township:	101
Range:	12
Direction:	2
Section:	03
# of Acres: Wetlands/Upland:	
# of Acres: Forest:	40
# of Acres: Prairie/Grassland:	
Amount of Shoreline:	
Name of Adjacent Body of Water (if applicable):	
Has there been signage erected at the site:	
Total cost of Restoration/Enhancement:	\$0

Completed Parcel: Cloquet Area Forestry

# of Total Acres:	149
County:	St. Louis
Township:	055
Range:	14
Direction:	2
Section:	22
# of Acres: Wetlands/Upland:	
# of Acres: Forest:	149
# of Acres: Prairie/Grassland:	
Amount of Shoreline:	
Name of Adjacent Body of Water (if applicable):	
Has there been signage erected at the site:	
Total cost of Restoration/Enhancement:	\$0

Completed Parcel: Cloquet State Forest

# of Total Acres:	302
County:	St Louis
Township:	055
Range:	13
Direction:	2
Section:	36
# of Acres: Wetlands/Upland:	
# of Acres: Forest:	302
# of Acres: Prairie/Grassland:	
Amount of Shoreline:	
Name of Adjacent Body of Water (if applicable):	
Has there been signage erected at the site:	
Total cost of Restoration/Enhancement:	\$24,700

Completed Parcel: Deer River Area Forestry #1

# of Total Acres:	34
County:	Itasca
Township:	055
Range:	23
Direction:	2
Section:	36
# of Acres: Wetlands/Upland:	
# of Acres: Forest:	34
# of Acres: Prairie/Grassland:	
Amount of Shoreline:	
Name of Adjacent Body of Water (if applicable):	
Has there been signage erected at the site:	
Total cost of Restoration/Enhancement:	\$0

Completed Parcel: Deer River Area Forestry #2

# of Total Acres:	14
County:	Itasca
Township:	146
Range:	27
Direction:	2
Section:	28
# of Acres: Wetlands/Upland:	
# of Acres: Forest:	14
# of Acres: Prairie/Grassland:	
Amount of Shoreline:	
Name of Adjacent Body of Water (if applicable):	
Has there been signage erected at the site:	
Total cost of Restoration/Enhancement:	\$0

Completed Parcel: Deer River Area Forestry #3

# of Total Acres:	14
County:	Cass
Township:	143
Range:	25
Direction:	2
Section:	36
# of Acres: Wetlands/Upland:	
# of Acres: Forest:	14
# of Acres: Prairie/Grassland:	
Amount of Shoreline:	
Name of Adjacent Body of Water (if applicable):	
Has there been signage erected at the site:	
Total cost of Restoration/Enhancement:	\$1,100

Completed Parcel: Deer River Area Forestry #4

# of Total Acres:	15
County:	Itasca
Township:	061
Range:	24
Direction:	2
Section:	16
# of Acres: Wetlands/Upland:	
# of Acres: Forest:	15
# of Acres: Prairie/Grassland:	
Amount of Shoreline:	
Name of Adjacent Body of Water (if applicable):	
Has there been signage erected at the site:	
Total cost of Restoration/Enhancement:	\$1,200

Completed Parcel: Deer River Area Forestry (Adaptive Forest Management Area)

# of Total Acres:	41
County:	Itasca
Township:	147
Range:	26
Direction:	2
Section:	20
# of Acres: Wetlands/Upland:	
# of Acres: Forest:	41
# of Acres: Prairie/Grassland:	
Amount of Shoreline:	
Name of Adjacent Body of Water (if applicable):	
Has there been signage erected at the site:	
Total cost of Restoration/Enhancement:	\$0

Completed Parcel: Four Brooks WMA #1

# of Total Acres:	37
County:	Mille Lacs
Township:	040
Range:	27
Direction:	2
Section:	22
# of Acres: Wetlands/Upland:	
# of Acres: Forest:	37
# of Acres: Prairie/Grassland:	
Amount of Shoreline:	
Name of Adjacent Body of Water (if applicable):	
Has there been signage erected at the site:	
Total cost of Restoration/Enhancement:	\$0

Completed Parcel: Four Brooks WMA #2

# of Total Acres:	200
County:	Mille Lacs
Township:	040
Range:	27
Direction:	2
Section:	21
# of Acres: Wetlands/Upland:	
# of Acres: Forest:	200
# of Acres: Prairie/Grassland:	
Amount of Shoreline:	
Name of Adjacent Body of Water (if applicable):	
Has there been signage erected at the site:	
Total cost of Restoration/Enhancement:	\$26,000

Completed Parcel: Franconia Bluffs SNA

# of Total Acres:	12
County:	Chisago
Township:	033
Range:	19
Direction:	2
Section:	03
# of Acres: Wetlands/Upland:	
# of Acres: Forest:	12
# of Acres: Prairie/Grassland:	
Amount of Shoreline:	
Name of Adjacent Body of Water (if applicable):	
Has there been signage erected at the site:	
Total cost of Restoration/Enhancement:	\$0

Completed Parcel: Graham WMA

# of Total Acres:	30
County:	Benton
Township:	038
Range:	30
Direction:	2
Section:	01
# of Acres: Wetlands/Upland:	25
# of Acres: Forest:	5
# of Acres: Prairie/Grassland:	
Amount of Shoreline:	
Name of Adjacent Body of Water (if applicable):	
Has there been signage erected at the site:	Yes
Annual Reporting Organization Name:	DNR - Fish and Wildlife
Annual Reporting Manager Name:	Pat Rivers (Kim Hennings)
Annual Reporting Address:	500 Lafayette Rd
Annual Reporting City:	St Paul
Annual Reporting State:	
Annual Reporting Zip:	55155
Annual Reporting Email:	kim.hennings@state.mn.us
Annual Reporting Phone:	651-259-5210
Purchase Date:	June 14, 2013
Acquisition Title:	
Purchase Price:	\$71,000
Appraised Value:	\$71,000
Professional Service Costs:	\$18,331
Assessed Value:	\$125,000
Total Project Cost:	\$71,000
Fees Received:	\$0
Donations:	\$0
Related Parties:	
Property Managed By:	DNR - Wildlife Management Area -
Name of the unit area or location government unit or land manager:	Graham WMA

Completed Parcel: Hibbing Area Forestry #1

# of Total Acres:	22
County:	St. Louis
Township:	057
Range:	18
Direction:	2
Section:	36
# of Acres: Wetlands/Upland:	
# of Acres: Forest:	22
# of Acres: Prairie/Grassland:	
Amount of Shoreline:	
Name of Adjacent Body of Water (if applicable):	
Has there been signage erected at the site:	
Total cost of Restoration/Enhancement:	\$1,800

Completed Parcel: Hibbing Area Forestry #2

# of Total Acres:	9
County:	St. Louis
Township:	057
Range:	17
Direction:	2
Section:	25
# of Acres: Wetlands/Upland:	
# of Acres: Forest:	9
# of Acres: Prairie/Grassland:	
Amount of Shoreline:	
Name of Adjacent Body of Water (if applicable):	
Has there been signage erected at the site:	
Total cost of Restoration/Enhancement:	\$700

Completed Parcel: LaSalle Lake SNA

# of Total Acres:	167
County:	Hubbard
Township:	145
Range:	35
Direction:	2
Section:	30
# of Acres: Wetlands/Upland:	62
# of Acres: Forest:	100
# of Acres: Prairie/Grassland:	5
Amount of Shoreline:	16163 (Linear Feet)
Name of Adjacent Body of Water (if applicable):	Mississippi River & LaSalle Creek
Has there been signage erected at the site:	Yes
Annual Reporting Organization Name:	DNR - Scientific and Natural Area Program
Annual Reporting Manager Name:	Peggy Booth (Melissa Driscoll)
Annual Reporting Address:	500 Lafayette Rd, Box 25
Annual Reporting City:	St Paul
Annual Reporting State:	MN
Annual Reporting Zip:	55155
Annual Reporting Email:	melissa.driscoll@state.mn.us
Annual Reporting Phone:	651-259-5098
Purchase Date:	December 21, 2010
Acquisition Title:	
Purchase Price:	\$940,000
Appraised Value:	\$940,000
Professional Service Costs:	\$24,034
Assessed Value:	\$391,300
Total Project Cost:	\$940,000
Fees Received:	\$0
Donations:	\$0
Related Parties:	
Property Managed By:	DNR - Scientific and Natural Area -
Name of the unit area or location government unit or land manager:	LaSalle Lake SNA

Completed Parcel: Littlefork Forestry Area #1

# of Total Acres:	150
County:	Koochiching
Township:	067
Range:	24
Direction:	2
Section:	06
# of Acres: Wetlands/Upland:	
# of Acres: Forest:	150
# of Acres: Prairie/Grassland:	
Amount of Shoreline:	
Name of Adjacent Body of Water (if applicable):	
Has there been signage erected at the site:	
Total cost of Restoration/Enhancement:	\$12,300

Completed Parcel: Littlefork Forestry Area #2

# of Total Acres:	235
County:	Koochiching
Township:	068
Range:	24
Direction:	2
Section:	13
# of Acres: Wetlands/Upland:	
# of Acres: Forest:	235
# of Acres: Prairie/Grassland:	
Amount of Shoreline:	
Name of Adjacent Body of Water (if applicable):	
Has there been signage erected at the site:	
Total cost of Restoration/Enhancement:	\$0

Completed Parcel: Manitou Collaborative

# of Total Acres:	62
County:	Lake
Township:	059
Range:	07
Direction:	2
Section:	36
# of Acres: Wetlands/Upland:	
# of Acres: Forest:	62
# of Acres: Prairie/Grassland:	
Amount of Shoreline:	
Name of Adjacent Body of Water (if applicable):	
Has there been signage erected at the site:	
Total cost of Restoration/Enhancement:	\$5,100

Completed Parcel: Menahga WMA (FIM Stand 100) & Yeager WMA: DNR Wildlife Park Rapids

# of Total Acres:	102
County:	Wadena
Township:	137
Range:	34
Direction:	2
Section:	10
# of Acres: Wetlands/Upland:	
# of Acres: Forest:	102
# of Acres: Prairie/Grassland:	
Amount of Shoreline:	
Name of Adjacent Body of Water (if applicable):	
Has there been signage erected at the site:	
Total cost of Restoration/Enhancement:	\$0

Completed Parcel: Mille Lacs WMA

# of Total Acres:	497
County:	Mille Lacs
Township:	041
Range:	25
Direction:	2
Section:	29
# of Acres: Wetlands/Upland:	
# of Acres: Forest:	497
# of Acres: Prairie/Grassland:	
Amount of Shoreline:	
Name of Adjacent Body of Water (if applicable):	
Has there been signage erected at the site:	
Total cost of Restoration/Enhancement:	\$64,500

Completed Parcel: Moose Mountain SNA

# of Total Acres:	175
County:	St Louis
Township:	051
Range:	13
Direction:	2
Section:	22
# of Acres: Wetlands/Upland:	
# of Acres: Forest:	175
# of Acres: Prairie/Grassland:	
Amount of Shoreline:	
Name of Adjacent Body of Water (if applicable):	
Has there been signage erected at the site:	
Total cost of Restoration/Enhancement:	\$0

Completed Parcel: Moose Willow WMA

# of Total Acres:	9
County:	Aitkin
Township:	051
Range:	25
Direction:	2
Section:	09
# of Acres: Wetlands/Upland:	
# of Acres: Forest:	9
# of Acres: Prairie/Grassland:	
Amount of Shoreline:	
Name of Adjacent Body of Water (if applicable):	
Has there been signage erected at the site:	
Total cost of Restoration/Enhancement:	\$0

Completed Parcel: Orr Forestry Area

# of Total Acres:	108
County:	St. Louis
Township:	064
Range:	21
Direction:	2
Section:	36
# of Acres: Wetlands/Upland:	
# of Acres: Forest:	108
# of Acres: Prairie/Grassland:	
Amount of Shoreline:	
Name of Adjacent Body of Water (if applicable):	
Has there been signage erected at the site:	
Total cost of Restoration/Enhancement:	\$0

Completed Parcel: Pine Bend Bluffs SNA

# of Total Acres:	11
County:	Dakota
Township:	027
Range:	22
Direction:	2
Section:	34
# of Acres: Wetlands/Upland:	
# of Acres: Forest:	11
# of Acres: Prairie/Grassland:	
Amount of Shoreline:	
Name of Adjacent Body of Water (if applicable):	
Has there been signage erected at the site:	
Total cost of Restoration/Enhancement:	\$0

Completed Parcel: Prairie Creek Woods SNA

# of Total Acres:	64
County:	Rice
Township:	110
Range:	19
Direction:	2
Section:	04
# of Acres: Wetlands/Upland:	
# of Acres: Forest:	64
# of Acres: Prairie/Grassland:	
Amount of Shoreline:	
Name of Adjacent Body of Water (if applicable):	
Has there been signage erected at the site:	
Total cost of Restoration/Enhancement:	\$0

Completed Parcel: Ray Cook WMA

# of Total Acres:	120
County:	Crow Wing
Township:	044
Range:	31
Direction:	2
Section:	24
# of Acres: Wetlands/Upland:	10
# of Acres: Forest:	110
# of Acres: Prairie/Grassland:	
Amount of Shoreline:	2250 (Linear Feet)
Name of Adjacent Body of Water (if applicable):	Cook Lake
Has there been signage erected at the site:	Yes
Annual Reporting Organization Name:	DNR - Fish and Wildlife
Annual Reporting Manager Name:	Pat Rivers (Kim Hennings)
Annual Reporting Address:	500 Lafayette Rd
Annual Reporting City:	St Paul
Annual Reporting State:	MN
Annual Reporting Zip:	55155
Annual Reporting Email:	kim.hennings@state.mn.us
Annual Reporting Phone:	651-259-5210
Purchase Date:	April 16, 2012
Acquisition Title:	
Purchase Price:	\$180,000
Appraised Value:	\$180,000
Professional Service Costs:	\$22,590
Assessed Value:	\$255,000
Total Project Cost:	\$180,872
Fees Received:	\$0
Donations:	\$0
Related Parties:	
Property Managed By:	DNR - Wildlife Management Area -
Name of the unit area or location government unit or land manager:	Ray Cook WMA

Completed Parcel: Region 2 Forestry

# of Total Acres:	235
County:	Itasca, Cass, Aitkin, Carlton, St Louis, Cook
Township:	062
Range:	23
Direction:	2
Section:	16
# of Acres: Wetlands/Upland:	
# of Acres: Forest:	235
# of Acres: Prairie/Grassland:	
Amount of Shoreline:	
Name of Adjacent Body of Water (if applicable):	
Has there been signage erected at the site:	
Total cost of Restoration/Enhancement:	\$0

Completed Parcel: Rock Dell WMA

# of Total Acres:	3
County:	Olmsted
Township:	105
Range:	15
Direction:	2
Section:	04
# of Acres: Wetlands/Upland:	
# of Acres: Forest:	3
# of Acres: Prairie/Grassland:	
Amount of Shoreline:	
Name of Adjacent Body of Water (if applicable):	
Has there been signage erected at the site:	
Total cost of Restoration/Enhancement:	\$0

Completed Parcel: Roseau River WMA

# of Total Acres:	562
County:	Roseau
Township:	162
Range:	44
Direction:	2
Section:	12
# of Acres: Wetlands/Upland:	
# of Acres: Forest:	562
# of Acres: Prairie/Grassland:	
Amount of Shoreline:	
Name of Adjacent Body of Water (if applicable):	
Has there been signage erected at the site:	
Total cost of Restoration/Enhancement:	\$0

Completed Parcel: Sandstone Area Forestry

# of Total Acres:	35
County:	Pine
Township:	044
Range:	16
Direction:	2
Section:	21
# of Acres: Wetlands/Upland:	
# of Acres: Forest:	35
# of Acres: Prairie/Grassland:	
Amount of Shoreline:	
Name of Adjacent Body of Water (if applicable):	
Has there been signage erected at the site:	
Total cost of Restoration/Enhancement:	\$0

Completed Parcel: Sandstone Forestry - Nemadji State Forest

# of Total Acres:	87
County:	Pine
Township:	043
Range:	16
Direction:	2
Section:	08
# of Acres: Wetlands/Upland:	
# of Acres: Forest:	87
# of Acres: Prairie/Grassland:	
Amount of Shoreline:	
Name of Adjacent Body of Water (if applicable):	
Has there been signage erected at the site:	
Total cost of Restoration/Enhancement:	\$0

Completed Parcel: Sax-Zim Forest Enhancement

# of Total Acres:	158
County:	Cook, St Louis
Township:	055
Range:	18
Direction:	2
Section:	28
# of Acres: Wetlands/Upland:	
# of Acres: Forest:	158
# of Acres: Prairie/Grassland:	
Amount of Shoreline:	
Name of Adjacent Body of Water (if applicable):	
Has there been signage erected at the site:	
Total cost of Restoration/Enhancement:	\$0

Completed Parcel: Sax-Zim WMA

# of Total Acres:	414
County:	St Louis
Township:	055
Range:	18
Direction:	2
Section:	26
# of Acres: Wetlands/Upland:	
# of Acres: Forest:	414
# of Acres: Prairie/Grassland:	
Amount of Shoreline:	
Name of Adjacent Body of Water (if applicable):	
Has there been signage erected at the site:	
Total cost of Restoration/Enhancement:	\$33,900

Completed Parcel: Solona State Forest

# of Total Acres:	22
County:	Aitkin
Township:	045
Range:	22
Direction:	2
Section:	30
# of Acres: Wetlands/Upland:	
# of Acres: Forest:	22
# of Acres: Prairie/Grassland:	
Amount of Shoreline:	
Name of Adjacent Body of Water (if applicable):	
Has there been signage erected at the site:	
Total cost of Restoration/Enhancement:	\$0

Completed Parcel: Thief Lake Wildlife Work Area

# of Total Acres:	526
County:	Marshall
Township:	157
Range:	38
Direction:	2
Section:	08
# of Acres: Wetlands/Upland:	
# of Acres: Forest:	526
# of Acres: Prairie/Grassland:	
Amount of Shoreline:	
Name of Adjacent Body of Water (if applicable):	
Has there been signage erected at the site:	
Total cost of Restoration/Enhancement:	\$0

Completed Parcel: Tower Forestry Area #1

# of Total Acres:	54
County:	St. Louis
Township:	064
Range:	18
Direction:	2
Section:	36
# of Acres: Wetlands/Upland:	
# of Acres: Forest:	54
# of Acres: Prairie/Grassland:	
Amount of Shoreline:	
Name of Adjacent Body of Water (if applicable):	
Has there been signage erected at the site:	
Total cost of Restoration/Enhancement:	\$0

Completed Parcel: Tower Forestry Area #2

# of Total Acres:	113
County:	St. Louis
Township:	064
Range:	18
Direction:	2
Section:	34
# of Acres: Wetlands/Upland:	
# of Acres: Forest:	113
# of Acres: Prairie/Grassland:	
Amount of Shoreline:	
Name of Adjacent Body of Water (if applicable):	
Has there been signage erected at the site:	
Total cost of Restoration/Enhancement:	\$0

Completed Parcel: Two Harbors Area Moose/State Forest

# of Total Acres:	89
County:	Cook
Township:	063
Range:	03
Direction:	1
Section:	14
# of Acres: Wetlands/Upland:	
# of Acres: Forest:	89
# of Acres: Prairie/Grassland:	
Amount of Shoreline:	
Name of Adjacent Body of Water (if applicable):	
Has there been signage erected at the site:	
Total cost of Restoration/Enhancement:	\$0

Completed Parcel: Two Harbors Area StTrFnd

# of Total Acres:	100
County:	St. Louis
Township:	064
Range:	04
Direction:	1
Section:	32
# of Acres: Wetlands/Upland:	
# of Acres: Forest:	100
# of Acres: Prairie/Grassland:	
Amount of Shoreline:	
Name of Adjacent Body of Water (if applicable):	
Has there been signage erected at the site:	
Total cost of Restoration/Enhancement:	\$0

Completed Parcel: Two Harbors Area StTrFnd & CoTxFor

# of Total Acres:	24
County:	Lake
Township:	058
Range:	07
Direction:	2
Section:	06
# of Acres: Wetlands/Upland:	
# of Acres: Forest:	24
# of Acres: Prairie/Grassland:	
Amount of Shoreline:	
Name of Adjacent Body of Water (if applicable):	
Has there been signage erected at the site:	
Total cost of Restoration/Enhancement:	\$1,900

Completed Parcel: Two Harbors Forestry Area

# of Total Acres:	50
County:	Lake
Township:	057
Range:	11
Direction:	2
Section:	13
# of Acres: Wetlands/Upland:	
# of Acres: Forest:	50
# of Acres: Prairie/Grassland:	
Amount of Shoreline:	
Name of Adjacent Body of Water (if applicable):	
Has there been signage erected at the site:	
Total cost of Restoration/Enhancement:	\$0

Completed Parcel: Western Border Lakes Oak Release

# of Total Acres:	51
County:	St Louis
Township:	066
Range:	20
Direction:	2
Section:	31
# of Acres: Wetlands/Upland:	
# of Acres: Forest:	51
# of Acres: Prairie/Grassland:	
Amount of Shoreline:	
Name of Adjacent Body of Water (if applicable):	
Has there been signage erected at the site:	
Total cost of Restoration/Enhancement:	\$0

Completed Parcel: Whitewater WMA

# of Total Acres:	171
County:	Winona
Township:	108
Range:	10
Direction:	2
Section:	04
# of Acres: Wetlands/Upland:	
# of Acres: Forest:	171
# of Acres: Prairie/Grassland:	
Amount of Shoreline:	
Name of Adjacent Body of Water (if applicable):	
Has there been signage erected at the site:	
Total cost of Restoration/Enhancement:	\$0

Completed Parcel: Whitewater WMA

# of Total Acres:	428
County:	Winona
Township:	108
Range:	10
Direction:	2
Section:	27
# of Acres: Wetlands/Upland:	
# of Acres: Forest:	428
# of Acres: Prairie/Grassland:	
Amount of Shoreline:	
Name of Adjacent Body of Water (if applicable):	
Has there been signage erected at the site:	
Total cost of Restoration/Enhancement:	\$104,500

Completed Parcel: Willowssippi WMA

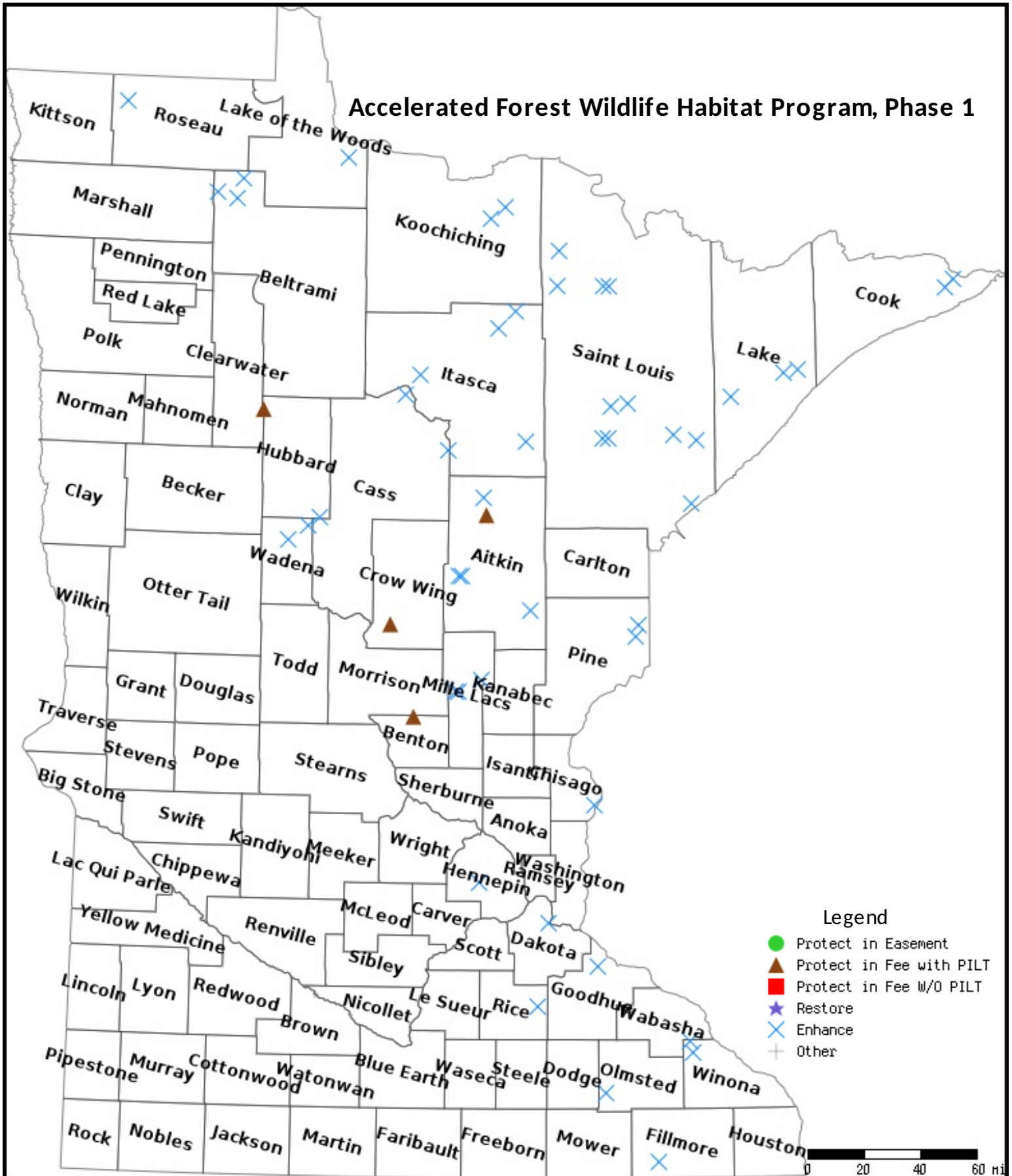
# of Total Acres:	80
County:	Aitkin
Township:	050
Range:	25
Direction:	2
Section:	10
# of Acres: Wetlands/Upland:	80
# of Acres: Forest:	
# of Acres: Prairie/Grassland:	
Amount of Shoreline:	
Name of Adjacent Body of Water (if applicable):	
Has there been signage erected at the site:	Yes
Annual Reporting Organization Name:	DNR - Fish and Wildlife
Annual Reporting Manager Name:	Pat Rivers (Kim Hennings)
Annual Reporting Address:	500 Lafayette Rd
Annual Reporting City:	St Paul
Annual Reporting State:	
Annual Reporting Zip:	55155
Annual Reporting Email:	kim.hennings@state.mn.us
Annual Reporting Phone:	651-259-5210
Purchase Date:	January 24, 2012
Acquisition Title:	
Purchase Price:	\$42,500
Appraised Value:	\$42,500
Professional Service Costs:	\$9,127
Assessed Value:	\$40,500
Total Project Cost:	\$42,500
Fees Received:	\$0
Donations:	\$0
Related Parties:	
Property Managed By:	DNR - Wildlife Management Area -
Name of the unit area or location government unit or land manager:	Willowssippi WMA

Completed Parcel: Wood-Rill SNA

# of Total Acres:	55
County:	Hennepin
Township:	118
Range:	23
Direction:	2
Section:	36
# of Acres: Wetlands/Upland:	
# of Acres: Forest:	55
# of Acres: Prairie/Grassland:	
Amount of Shoreline:	
Name of Adjacent Body of Water (if applicable):	
Has there been signage erected at the site:	
Total cost of Restoration/Enhancement:	\$0

Parcel Map

Accelerated Forest Wildlife Habitat Program, Phase 1



Data Generated From Parcel List

Lessard-Sams Outdoor Heritage Council

Laws of Minnesota 2010 Final Report



Date: July 10, 2015

Program or Project Title: Northeastern Minnesota Sharp-Tailed Grouse Habitat, Phase 1

Funds Recommended: \$1,559,000

Manager's Name: Eran Sandquist

Organization: PF / MN Sharp-Tailed Grouse Society

Address: 410 Lincoln Ave S (Box 91)

City: South Haven, MN 55382

Office Number: 320-236-7755

Mobile Number: 763-242-1273

Email: esandquist@pheasantsforever.org

Legislative Citation: ML 2010, Ch. 361, Art. 1, Sec. 2, Subd. 3(e)

Appropriation Language: \$1,559,000 in fiscal year 2011 is to the commissioner of natural resources for an agreement with Pheasants Forever to acquire interests in land, and to restore and enhance habitat for sharp-tailed grouse in Kanabec, Aitkin, and St. Louis Counties in cooperation with the Minnesota Sharp-Tailed Grouse Society. A list of proposed acquisitions and a list of proposed restorations and enhancements must be provided as part of the required accomplishment plan. The commissioner of natural resources must agree in writing to each acquisition of interest in land, restoration project, and enhancement project. All restorations must comply with subdivision 9, paragraph (b).

County Locations: Kanabec

Regions in which work will take place:

- Northern Forest

Activity types:

- Restore
- Enhance
- Protect in Fee

Priority resources addressed by activity:

- Habitat

Abstract:

Pheasants Forever, in cooperation with partners acquired and restored one parcel totaling 1,284.6 acres and enrolled the parcel into the MNDNR WMA system.

Design and scope of work:

Working with numerous partners, Pheasants Forever acquired a strategic 1,284.6 acre parcel of land from a willing seller in Kanabec County. This land has been enrolled into the state Wildlife Management Area (WMA) System and will be protected and managed in perpetuity by the Minnesota Department of Natural Resources. In addition, the newly acquired WMA will provide public access and recreational opportunities for ALL Minnesotans, so fundamentally important to our outdoor heritage.

The offer to the landowner was based on appraised value and seemed to be competitive with the market at the time. This parcel addressed the loss, degradation and fragmentation of open and brushland habitat within northeastern Minnesota due to natural succession and conversion to other land uses. It has led to a long term decline in the sharp-tailed grouse population and populations

of several other wildlife species that use or depend upon these habitats, causing their listing as species in the greatest conservation need. The parcel was identified in conjunction with DNR wildlife professionals and based on criteria in addition to minimum WMA standards that included: habitat restoration potential, landscape scale significance, presence of significant natural communities, future expansion potential, and multiple benefit analysis.

In total, \$1,536,536.52 of Outdoor Heritage Funds were matched with \$51,435 of non-state funding to complete this work.

Which LSOHC state-wide priorities are addressed in this proposal:

- Address wildlife species of greatest conservation need, Minnesota County Biological Survey data, and rare, threatened and endangered species inventories in land and water decisions, as well as permanent solutions to aquatic invasive species
- Allow public access. This comes into play when all other things about the request are approximately equal
- Are able to leverage effort and/or other funds to supplement any OHF appropriation
- Are ongoing, successful, transparent and accountable programs addressing actions and targets of one or more of the ecological sections
- Ensures activities for "protecting, restoring and enhancing" are coordinated among agencies, non profits and others while doing this important work
- Produce multiple enduring conservation benefits
- Provide Minnesotans with greater public access to outdoor environments with hunting, fishing and other outdoor recreation opportunities
- Target unique Minnesota landscapes that have historical value to fish and wildlife

Which LSOHC section priorities are addressed in this proposal:

Northern Forest:

- Restore and enhance habitat on existing protected properties, with preference to habitat for rare, endangered, or threatened species identified by the Minnesota County Biological Survey

Relationship to other funds:

- Not Listed

How will you sustain and/or maintain this work after the Outdoor Heritage Funds are expended:

Parcels acquired are now enrolled into our 30 year history of working with DNR land managers to restore, enhance and maintain high quality habitat on our state WMA's and will continue to do so as needed.

Outcomes:

Programs in the northern forest region:

- Not Listed

How will they be measured and evaluated?

Not Listed

Budget Spreadsheet

Final Budget line item reallocations are allowed up to 10% and do not need require an amendment to the Accomplishment Plan

Total Amount: \$1,559,000

Budget and Cash Leverage

BudgetName	Request	Spent	Cash Leverage (anticipated)	Cash Leverage (received)	Leverage Source	Total (original)	Total (final)
Personnel	\$20,000	\$9,200	\$0	\$0		\$20,000	\$9,200
Contracts	\$34,200	\$22,300	\$0	\$0		\$34,200	\$22,300
Fee Acquisition w/ PILT	\$1,460,600	\$1,499,000	\$40,600	\$51,400	various private and state	\$1,501,200	\$1,550,400
Easement Acquisition	\$0	\$0	\$0	\$0		\$0	\$0
Easement Stewardship	\$0	\$0	\$0	\$0		\$0	\$0
Travel	\$7,000	\$0	\$0	\$0		\$7,000	\$0
Professional Services	\$0	\$0	\$0	\$0		\$0	\$0
Direct Support Services	\$0	\$0	\$0	\$0		\$0	\$0
DNR Land Acquisition Costs	\$0	\$6,000	\$0	\$0		\$0	\$6,000
Capital Equipment	\$0	\$0	\$0	\$0		\$0	\$0
Other Equipment/Tools	\$0	\$0	\$0	\$0		\$0	\$0
Supplies/Materials	\$31,200	\$0	\$0	\$0		\$31,200	\$0
DNR IDP	\$6,000	\$0	\$0	\$0		\$6,000	\$0
Total	\$1,559,000	\$1,536,500	\$40,600	\$51,400		\$1,599,600	\$1,587,900

Personnel

Position	FTE	Over # of years	Spent	Cash Leverage	Leverage Source	Total
PF Personnel	0.00	0.00	\$9,200	\$0		\$9,200
Total	0.00	0.00	\$9,200	\$0		\$9,200

Output Tables

Table 1a. Acres by Resource Type

Type	Wetlands (original)	Wetlands (final)	Prairies (original)	Prairies (final)	Forest (original)	Forest (final)	Habitats (original)	Habitats (final)	Total (original)	Total (final)
Restore	0	0	0	0	0	0	250	0	250	0
Protect in Fee with State PILT Liability	0	0	0	0	0	0	1,565	1,285	1,565	1,285
Protect in Fee W/O State PILT Liability	0	0	0	0	0	0	0	0	0	0
Protect in Easement	0	0	0	0	0	0	0	0	0	0
Enhance	0	0	0	0	0	0	1,315	0	1,315	0
Total	0	0	0	0	0	0	3,130	1,285	3,130	1,285

Table 2. Total Requested Funding by Resource Type

Type	Wetlands (original)	Wetlands (final)	Prairies (original)	Prairies (final)	Forest (original)	Forest (final)	Habitats (original)	Habitats (final)	Total (original)	Total (final)
Restore	\$0	\$0	\$0	\$0	\$0	\$0	\$35,700	\$22,300	\$35,700	\$22,300
Protect in Fee with State PILT Liability	\$0	\$0	\$0	\$0	\$0	\$0	\$1,499,600	\$1,514,200	\$1,499,600	\$1,514,200
Protect in Fee W/O State PILT Liability	\$0	\$0	\$0	\$0	\$0	\$0	\$0	\$0	\$0	\$0
Protect in Easement	\$0	\$0	\$0	\$0	\$0	\$0	\$0	\$0	\$0	\$0
Enhance	\$0	\$0	\$0	\$0	\$0	\$0	\$23,700	\$0	\$23,700	\$0
Total	\$0	\$0	\$0	\$0	\$0	\$0	\$1,559,000	\$1,536,500	\$1,559,000	\$1,536,500

Table 3. Acres within each Ecological Section

Type	Metro Urban (original)	Metro Urban (final)	ForestPrairie (original)	Forest Prairie (final)	SE Forest (original)	SE Forest (final)	Prairie (original)	Prairie (final)	N Forest (original)	N Forest (final)	Total (original)	Total (final)
Restore	0	0	0	0	0	0	0	0	250	0	250	0
Protect in Fee with State PILT Liability	0	0	0	0	0	0	0	0	1,565	1,285	1,565	1,285
Protect in Fee W/O State PILT Liability	0	0	0	0	0	0	0	0	0	0	0	0
Protect in Easement	0	0	0	0	0	0	0	0	0	0	0	0
Enhance	0	0	0	0	0	0	0	0	1,315	0	1,315	0
Total	0	0	0	0	0	0	0	0	3,130	1,285	3,130	1,285

Table 4. Total Requested Funding within each Ecological Section

Type	Metro Urban (original)	Metro Urban (final)	ForestPrairie (original)	Forest Prairie (final)	SE Forest (original)	SE Forest (final)	Prairie (original)	Prairie (final)	N Forest (original)	N Forest (final)	Total (original)	Total (final)
Restore	\$0	\$0	\$0	\$0	\$0	\$0	\$0	\$0	\$35,700	\$22,300	\$35,700	\$22,300
Protect in Fee with State PILT Liability	\$0	\$0	\$0	\$0	\$0	\$0	\$0	\$0	\$1,499,600	\$1,514,200	\$1,499,600	\$1,514,200
Protect in Fee W/O State PILT Liability	\$0	\$0	\$0	\$0	\$0	\$0	\$0	\$0	\$0	\$0	\$0	\$0
Protect in Easement	\$0	\$0	\$0	\$0	\$0	\$0	\$0	\$0	\$0	\$0	\$0	\$0
Enhance	\$0	\$0	\$0	\$0	\$0	\$0	\$0	\$0	\$23,800	\$0	\$23,800	\$0
Total	\$0	\$0	\$0	\$0	\$0	\$0	\$0	\$0	\$1,559,100	\$1,536,500	\$1,559,100	\$1,536,500

Target Lake/Stream/River Feet or Miles (original)

0

Target Lake/Stream/River Feet or Miles (final)

0

Parcel List

Section 1 - Restore / Enhance Parcel List

No parcels with an activity type restore or enhance.

Section 2 - Protect Parcel List

No parcels with an activity type protect.

Section 2a - Protect Parcel with Bldgs

Kanabec

Name	TRDS	Acres	OHF Cost	# Bldgs?	Bldg Improve Desc	Value of Bldg	Disposition of Improvements
Kroschel WMA	04222231	1,285	\$1,467,200	9	home, sheds, bins	\$100,000	Remove

Section 3 - Other Parcel Activity

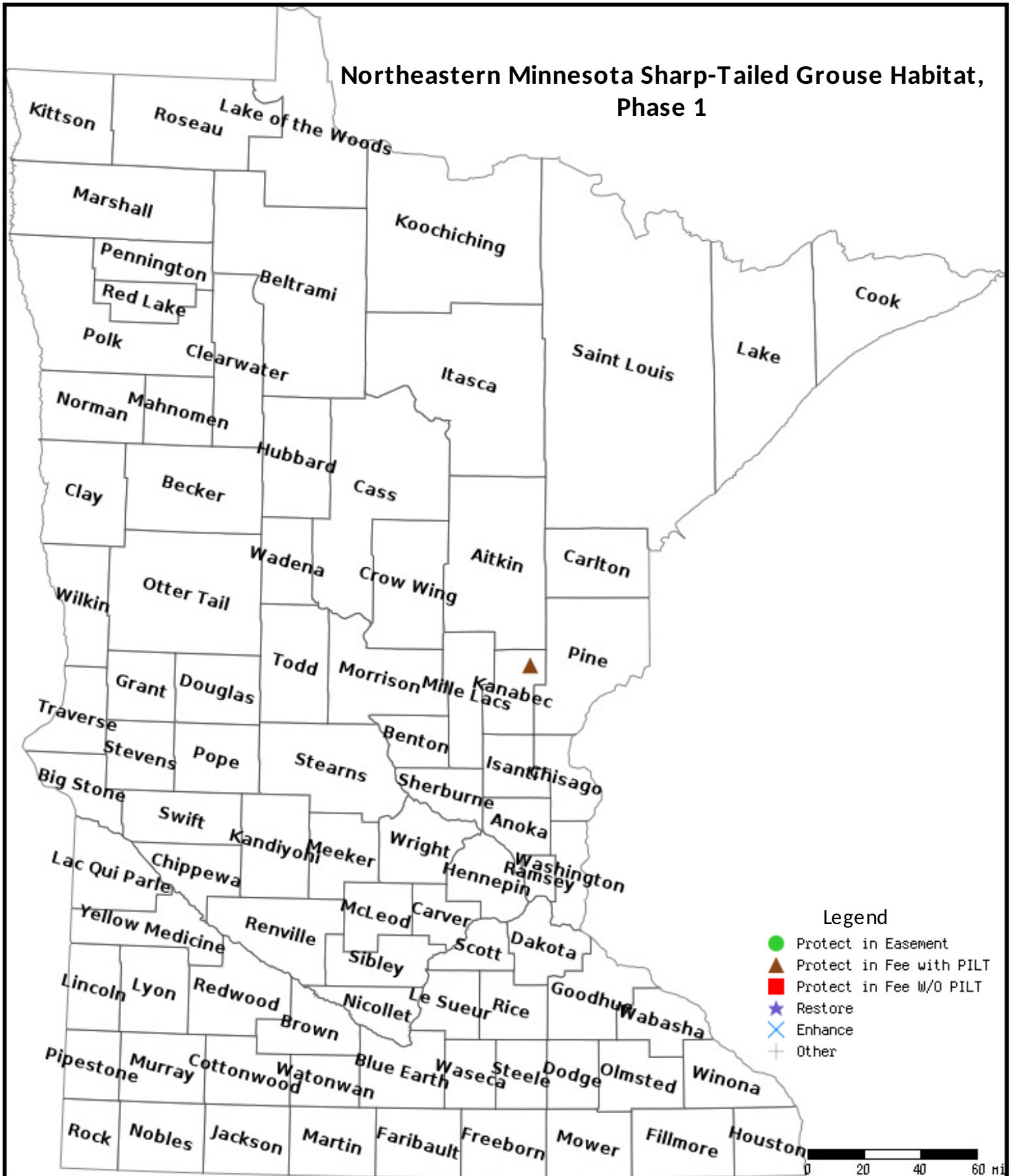
No parcels with an other activity type.

Completed Parcel: Kroschel WMA

# of Total Acres:	1285
County:	Kanabec
Township:	042
Range:	22
Direction:	2
Section:	31
# of Acres: Wetlands/Upland:	
# of Acres: Forest:	
# of Acres: Prairie/Grassland:	
Amount of Shoreline:	
Name of Adjacent Body of Water (if applicable):	
Has there been signage erected at the site:	Yes
Annual Reporting Organization Name:	MN DNR
Annual Reporting Manager Name:	Pat Rivers (Kim Hennings)
Annual Reporting Address:	500 Lafayette Road
Annual Reporting City:	St. Paul
Annual Reporting State:	MN
Annual Reporting Zip:	55155
Annual Reporting Email:	kim.hennings@state.mn.us
Annual Reporting Phone:	6512595220
Purchase Date:	March 23, 2011
Acquisition Title:	
Purchase Price:	\$1,475,000
Appraised Value:	\$1,475,000
Professional Service Costs:	\$10,931
Assessed Value:	\$1,771,000
Total Project Cost:	\$1,475,000
Fees Received:	\$0
Donations:	\$0
Related Parties:	
Property Managed By:	DNR - Wildlife Management Area -
Name of the unit area or location government unit or land manager:	Tim Marion

Parcel Map

Northeastern Minnesota Sharp-Tailed Grouse Habitat, Phase 1



Data Generated From Parcel List

Lessard-Sams Outdoor Heritage Council

Laws of Minnesota 2010 Final Report



Date: October 08, 2015

Program or Project Title: Accelerated Shallow Lake and Wetland Enhancement and Restoration Program, Phase 2

Funds Recommended: \$6,505,000

Manager's Name: Jon Schneider
Title: Manager - Minnesota Conservation Programs
Organization: Ducks Unlimited
Address: 311 East Lake Geneva Road
City: Alexandria, MN 56308
Office Number: 3207629916
Mobile Number: 3208150327
Fax Number: 3207591567
Email: jschneider@ducks.org
Website: www.ducks.org

Legislative Citation: ML 2010, Ch. 361, Art. 1, Sec. 2, Subd. 4(a)

Appropriation Language: \$6,505,000 in fiscal year 2011 is to the commissioner of natural resources to assess, enhance, and restore shallow lake and wetland habitats, to acquire land in fee or through permanent conservation easements for shallow lake program restoration, and to provide stewardship for acquired easements in cooperation with Ducks Unlimited, Inc. of this appropriation, \$1,463,000 is for the Department of Natural Resources agency program acceleration and \$5,042,000 is for an agreement with Ducks Unlimited, Inc. A list of proposed projects, describing the types and locations of land acquisitions, restoration projects, and enhancement projects, must be provided as part of the required accomplishment plan. The commissioner of natural resources must agree in writing to each acquisition, restoration project, and enhancement project. The accomplishment plan must include an easement stewardship plan. All restorations must comply with subdivision 9, paragraph (b)

County Locations: Anoka, Becker, Benton, Big Stone, Blue Earth, Clearwater, Cottonwood, Crow Wing, Freeborn, Kittson, LeSueur, Le Sueur, Lyon, Marshall, Martin, Meeker, Murray, Nobles, Polk, Pope, Roseau, Stearns, Stevens, and Wright.

Regions in which work will take place:

- Northern Forest
- Forest / Prairie Transition
- Prairie
- Metro / Urban

Activity types:

- Restore
- Enhance
- Protect in Fee

Priority resources addressed by activity:

- Wetlands
- Prairie

Abstract:

Ducks Unlimited and Minnesota DNR Section of Wildlife completed 26 project affecting 7,603 acres, including three wetland restoration projects restoring 97 acres, 18 shallow lake enhancement projects enhancing 7,154 wetland acres, and five fee-title land acquisition projects protecting 352 acres.

Design and scope of work:

This grant was a programmatic partnership between the Minnesota Department of Natural Resources (DNR) and Ducks Unlimited (DU) to accelerate enhancement, restoration, and protection of shallow lakes and wetlands important to waterfowl. In partnership, DU and DNR assessed shallow lake conditions through the Minnesota DNR Section of Wildlife Shallow Lakes Program, and designed and implemented shallow lake and wetland enhancement and restoration projects using water level control structures and other means. DU also implemented land protection projects via fee-title land acquisitions to improve and buffer wetland habitats used by waterfowl and other wetland-dependent wildlife in Minnesota.

Overall, DU and DNR completed 26 project affecting 7,603 acres. These included three wetland restoration projects restoring 97 acres, 18 shallow lake enhancement projects enhancing 7,154 wetland acres, and five fee-title land acquisition projects protecting 352 acres. DNR also completed 317 shallow lake assessment surveys to document current ecological conditions and help justify future shallow lake enhancement projects, while DU staff worked on 50 new shallow lake engineering enhancement projects to design water control structures for state DNR Wildlife Management Areas (WMA), public waters, and wetlands on federal lands managed by the U.S. Fish & Wildlife Service.

Financially, DU and DNR spent \$6,439,871 of the \$6,505,000 appropriated for this project. DU spent the entire \$5,042,000 portion appropriated to Ducks Unlimited while providing \$1,205,381 in non-state financial leverage for a total expense of \$6,247,381. This non-state leverage provided by DU far surpassed the minimal leverage pledged, and was comprised of a combination of private funds donated to DU from individuals, foundations, and corporations, and federal grants such as the North American Wetlands Conservation Act (NAWCA). Meanwhile, Minnesota DNR spent \$1,397,871 of the \$1,463,000 appropriated to DNR, leaving \$65,129 unspent to be returned to the Outdoor Heritage Fund.

Although we fell short of our 750-acre land protection via fee-title acquisition goal, we exceeded all other original accomplishment plan goals of 200 shallow lake assessments, engineering work on 50 new enhancement projects, restoration of 63 wetland acres, and enhancement of 7,132 shallow lake wetland acres. The shortfall in total acres acquired was due to sharply rising cropland prices during this grant period, and uncooperative landowners in the drained Moonshine Lake basin in Big Stone County that made acquisition of those lands not feasible as previously planned. The primary landowner there refused to sell his land for appraised fair market value, and DU did not anticipate the spike in agricultural land prices that made acquiring an equal number of acres elsewhere impossible. Nonetheless, DU did acquire five smaller parcels totaling 352 acres in the Prairie Section, including 100 acres of wetlands and 252 acres of uplands. These parcels have been transferred to the Minnesota DNR for inclusion into the state WMA system for long-term habitat management and public outdoor recreational use.

Importantly, DU and DNR wetland projects were highly successful and surpassed our acreage goals. DU and DNR completed three wetland restoration projects, one by DNR on Pelican Lake WMA in Wright County that restored hydrology to 25 wetland acres in the Metro Section, and two others by DU that involved restoring wetland hydrology to 45 acres on Fenmont WMA in Nobles County and 27 acres o Four Corners WMA in Martin County in the Prairie Section. Moreover, DU and DNR each completed nine additional shallow lake and wetland enhancement projects that improved wetland ecological condition and management capability, for a total of 18 projects that enhanced 7,154 wetland acres in Prairie, Transition, and Metro Sections. These were mostly structural enhancement projects where DU and DNR engineering installed water control structures to allow for temporary water level draw-downs to enhance the aquatic ecology of managed wetlands on state and federal areas (including four Waterfowl Production Areas). Most of the acres enhanced were located on the Roseau state WMA, where DNR renovated an important dike used to control water levels in a large wetland. Elsewhere, DNR seeded wild rice into 40 acres of wetlands and shallow lakes in Wright and Stearns Counties in Metro, Transition, and Prairie Sections.

All DU and DNR wetland restoration and shallow lake enhancement projects were in public waters or in basins on state DNR or federal land where DNR or the U.S. Fish & Wildlife Service will manage and maintain them for both wildlife habitat and public benefit. All lands acquired by DU were transferred to the Minnesota DNR for long-term wildlife habitat management and public outdoor recreational use.

Which LSOHC state-wide priorities are addressed in this proposal:

- Address conservation opportunities that will be lost if not immediately acted on
- Address wildlife species of greatest conservation need, Minnesota County Biological Survey data, and rare, threatened and endangered species inventories in land and water decisions, as well as permanent solutions to aquatic invasive species
- Allow public access. This comes into play when all other things about the request are approximately equal
- Are able to leverage effort and/or other funds to supplement any OHF appropriation
- Are ongoing, successful, transparent and accountable programs addressing actions and targets of one or more of the ecological sections
- Ensures activities for "protecting, restoring and enhancing" are coordinated among agencies, non profits and others while doing this important work
- Produce multiple enduring conservation benefits

- Provide Minnesotans with greater public access to outdoor environments with hunting, fishing and other outdoor recreation opportunities
- Restore or enhance habitat on state-owned WMAs, AMAs, SNAs, and state forests
- Target unique Minnesota landscapes that have historical value to fish and wildlife
- Use a science-based strategic planning and evaluation model to guide protection, restoration and enhancement, similar to the United States Fish and Wildlife Service's Strategic Habitat Conservation model

Which LSOHC section priorities are addressed in this proposal:

Prairie:

- Protect, enhance, or restore existing wetland/upland complexes, or convert agricultural lands to new wetland/upland habitat complexes
- Protect, enhance, and restore remnant native prairie, Big Woods forests, and oak savanna
- Convert agricultural land to wetland/upland to protect, enhance, or restore existing habitat complexes, such as WMAs
- Restore or enhance habitat on public lands
- Protect, restore, and enhance shallow lakes
- Protect expiring CRP lands
- Protect, enhance, and restore migratory habitat for waterfowl and related species, so as to increase migratory and breeding success

Forest / Prairie Transition:

- Protect, enhance, and restore wild rice wetlands, shallow lakes, wetland/grassland complexes, aspen parklands, and shoreland that provide critical habitat for game and nongame wildlife
- Protect, enhance, and restore rare native remnant prairie
- Protect, enhance, and restore migratory habitat for waterfowl and related species, so as to increase migratory and breeding success

Northern Forest:

- Protect shoreland and restore or enhance critical habitat on wild rice lakes, shallow lakes, cold water lakes, streams and rivers, and spawning areas

Metro / Urban:

- Not Listed

Relationship to other funds:

- Not Listed

How will you sustain and/or maintain this work after the Outdoor Heritage Funds are expended:

All DU and DNR wetland restoration and shallow lake enhancement projects were in public waters or in basins on state DNR or federal land where DNR or the U.S. Fish & Wildlife Service will manage and maintain them for both wildlife habitat and public benefit. All lands acquired by DU were transferred to the Minnesota DNR for long-term wildlife habitat management and public outdoor recreational use.

Outcomes:

Programs in the northern forest region:

- Not Listed

How will they be measured and evaluated?

DU enhanced 310-acre Duck Lake in Crow Wing County by removing an old, poorly designed steel weir water control structure that was blocking flow to enhance wild rice habitat in the lake. Removal of the structure will help prevent water level bounce in the basin that can drown out young wild rice plants during their sensitive floating leaf stage in late spring and early summer.

Programs in forest-prairie transition region:

- Not Listed

How will they be measured and evaluated?

DNR and DU installed water level control structures in outlets of managed and degraded shallow lake basins that Minnesota DNR or U.S. Fish & Wildlife Service actively manage to improve 5,788 acres of wetland habitat and provide quality outdoor recreational opportunities. This included water control structure projects on Rydell NWR, Eckvoll WMA, Beaches WMA, Sartell WMA, and Little Pine WMA. This also included a large dike renovation project on 4,600 acres at Roseau WMA. Finally, it also included wild rice seeding in 40 acres of wetlands in Stearns County.

Programs in metropolitan urbanizing region:

- Not Listed

How will they be measured and evaluated?

DNR restored 25 acres of small wetlands on Pelican Lake state WMA in Wright County, and installed a water level control structure to enhance 200 acres of shallow lake wetland habitat on Lamprey Pass in Anoka County. These projects restore wetland habitat and enhance shallow lake habitat for wetland-dependent wildlife and migratory birds.

Programs in prairie region:

- Not Listed

How will they be measured and evaluated?

DU restored hydrology in 70 acres wetland on Fenmont WMA and Four Corners WMA in Nobles and Martin Counties, respectively. DU and DNR also enhanced wetlands and shallow lakes on Harder Lake WPA, Wolf Lake WPA, Wiley WPA, Long Lake WPA, Lindsey Lake WPA, Hurricane Lake WMA, Sedan Pond WMA, and Sodus WMA. These projects enhanced 856 acres of managed wetland basins to make them more productive for wetland wildlife to benefit breeding and migrating waterfowl and other wildlife. DU also purchased five parcels for state wildlife management areas for Minnesota DNR that permanently protected 352 acres.

Budget Spreadsheet

Final Budget line item reallocations are allowed up to 10% and do not need require an amendment to the Accomplishment Plan

Total Amount: \$6,505,000

Budget and Cash Leverage

BudgetName	Request	Spent	Cash Leverage (anticipated)	Cash Leverage (received)	Leverage Source	Total (original)	Total (final)
Personnel	\$1,391,000	\$1,341,800	\$0	\$670,000	DU Private Funds and Federal Grants, DU Private Funds	\$1,391,000	\$2,011,800
Contracts	\$1,750,000	\$2,002,200	\$0	\$432,800		\$1,750,000	\$2,435,000
Fee Acquisition w/ PILT	\$2,625,000	\$2,436,200	\$0	\$0		\$2,625,000	\$2,436,200
Fee Acquisition w/o PILT	\$0	\$0	\$0	\$0		\$0	\$0
Easement Acquisition	\$85,000	\$0	\$0	\$0		\$85,000	\$0
Easement Stewardship	\$0	\$0	\$0	\$0		\$0	\$0
Travel	\$145,500	\$112,000	\$0	\$92,100	DU Private Funds and Federal Grants	\$145,500	\$204,100
Professional Services	\$63,000	\$74,100	\$0	\$6,500	DU Private Funds and Federal Grants	\$63,000	\$80,600
Direct Support Services	\$355,500	\$283,600	\$0	\$0		\$355,500	\$283,600
DNR Land Acquisition Costs	\$0	\$30,000	\$0	\$0		\$0	\$30,000
Capital Equipment	\$0	\$0	\$0	\$0		\$0	\$0
Other Equipment/Tools	\$90,000	\$57,600	\$0	\$0		\$90,000	\$57,600
Supplies/Materials	\$0	\$89,400	\$0	\$4,000	DU Private Funds and Federal Grants	\$0	\$93,400
DNR IDP	\$0	\$13,000	\$0	\$0		\$0	\$13,000
Total	\$6,505,000	\$6,439,900	\$0	\$1,205,400		\$6,505,000	\$7,645,300

Personnel

Position	FTE	Over # of years	Spent	Cash Leverage	Leverage Source	Total
DU Bio-Engineering Staff Conservation Staff - conservation program delivery	6.00	2.00	\$810,900	\$600,000	DU Private Funds and Federal Grants	\$1,410,900
DNR Temp Specialists and Seasonal Interns	6.00	3.00	\$461,700	\$0		\$461,700
DU Conservation Program Manager and Biologist - grant and program administration	1.00	5.00	\$69,200	\$70,000	DU Private Funds	\$139,200
Total	13.00	10.00	\$1,341,800	\$670,000		\$2,011,800

Output Tables

Table 1a. Acres by Resource Type

Type	Wetlands (original)	Wetlands (final)	Prairies (original)	Prairies (final)	Forest (original)	Forest (final)	Habitats (original)	Habitats (final)	Total (original)	Total (final)
Restore	63	97	0	0	0	0	0	0	63	97
Protect in Fee with State PILT Liability	270	100	480	252	0	0	0	0	750	352
Protect in Fee W/O State PILT Liability	0	0	0	0	0	0	0	0	0	0
Protect in Easement	0	0	0	0	0	0	0	0	0	0
Enhance	7,109	7,154	0	0	0	0	0	0	7,109	7,154
Total	7,442	7,351	480	252	0	0	0	0	7,922	7,603

Table 1b. How many of these Prairie acres are Native Prairie?

Type	Native Prairie (original)	Native Prairie (final)
Restore	0	0
Protect in Fee with State PILT Liability	0	0
Protect in Fee W/O State PILT Liability	0	0
Protect in Easement	0	0
Enhance	0	0
Total	0	0

Table 2. Total Requested Funding by Resource Type

Type	Wetlands (original)	Wetlands (final)	Prairies (original)	Prairies (final)	Forest (original)	Forest (final)	Habitats (original)	Habitats (final)	Total (original)	Total (final)
Restore	\$218,000	\$259,300	\$0	\$0	\$0	\$0	\$0	\$0	\$218,000	\$259,300
Protect in Fee with State PILT Liability	\$1,051,200	\$733,500	\$1,868,800	\$1,848,400	\$0	\$0	\$0	\$0	\$2,920,000	\$2,581,900
Protect in Fee W/O State PILT Liability	\$0	\$0	\$0	\$0	\$0	\$0	\$0	\$0	\$0	\$0
Protect in Easement	\$0	\$0	\$0	\$0	\$0	\$0	\$0	\$0	\$0	\$0
Enhance	\$3,367,000	\$3,598,700	\$0	\$0	\$0	\$0	\$0	\$0	\$3,367,000	\$3,598,700
Total	\$4,636,200	\$4,591,500	\$1,868,800	\$1,848,400	\$0	\$0	\$0	\$0	\$6,505,000	\$6,439,900

Table 3. Acres within each Ecological Section

Type	Metro Urban (original)	Metro Urban (final)	ForestPrairie (original)	Forest Prairie (final)	SE Forest (original)	SE Forest (final)	Prairie (original)	Prairie (final)	N Forest (original)	N Forest (final)	Total (original)	Total (final)
Restore	10	25	8	0	0	0	45	72	0	0	63	97
Protect in Fee with State PILT Liability	0	0	0	0	0	0	750	352	0	0	750	352
Protect in Fee W/O State PILT Liability	0	0	0	0	0	0	0	0	0	0	0	0
Protect in Easement	0	0	0	0	0	0	0	0	0	0	0	0
Enhance	65	200	6,141	5,788	0	0	593	856	310	310	7,109	7,154
Total	75	225	6,149	5,788	0	0	1,388	1,280	310	310	7,922	7,603

Table 4. Total Requested Funding within each Ecological Section

Type	Metro Urban (original)	Metro Urban (final)	ForestPrairie (original)	Forest Prairie (final)	SE Forest (original)	SE Forest (final)	Prairie (original)	Prairie (final)	N Forest (original)	N Forest (final)	Total (original)	Total (final)
Restore	\$10,000	\$8,500	\$8,000	\$0	\$0	\$0	\$200,000	\$250,800	\$0	\$0	\$218,000	\$259,300
Protect in Fee with State PILT Liability	\$0	\$0	\$0	\$0	\$0	\$0	\$2,920,000	\$2,581,900	\$0	\$0	\$2,920,000	\$2,581,900
Protect in Fee W/O State PILT Liability	\$0	\$0	\$0	\$0	\$0	\$0	\$0	\$0	\$0	\$0	\$0	\$0
Protect in Easement	\$0	\$0	\$0	\$0	\$0	\$0	\$0	\$0	\$0	\$0	\$0	\$0
Enhance	\$50,000	\$67,900	\$1,001,000	\$1,134,200	\$0	\$0	\$1,916,000	\$2,126,100	\$400,000	\$270,500	\$3,367,000	\$3,598,700
Total	\$60,000	\$76,400	\$1,009,000	\$1,134,200	\$0	\$0	\$5,036,000	\$4,958,800	\$400,000	\$270,500	\$6,505,000	\$6,439,900

Target Lake/Stream/River Feet or Miles (original)

0

Target Lake/Stream/River Feet or Miles (final)

0

Parcel List

Section 1 - Restore / Enhance Parcel List

Anoka

Name	TRDS	Acres	Total Cost	Existing Protection?
Lamprey Pass WMA	03222213	190	\$47,784	Yes

Becker

Name	TRDS	Acres	Total Cost	Existing Protection?
Lindsey Lake WPA	14242233	22	\$80,837	Yes

Benton

Name	TRDS	Acres	Total Cost	Existing Protection?
Sartell WMA	03831215	50	\$122,101	Yes

Big Stone

Name	TRDS	Acres	Total Cost	Existing Protection?
Wiley WPA	12245212	96	\$229,512	Yes

Blue Earth

Name	TRDS	Acres	Total Cost	Existing Protection?
Gilfillin WMA	10925233	210	\$227,520	Yes

Clearwater

Name	TRDS	Acres	Total Cost	Existing Protection?
Little Pine WMA	14838204	220	\$10,036	Yes

Cottonwood

Name	TRDS	Acres	Total Cost	Existing Protection?
Harder WPA	10636216	46	\$80,148	Yes
Hurricane Lake WMA	10837231	202	\$42,556	Yes
Wolf Lake	10535231	170	\$364,328	Yes

Crow Wing

Name	TRDS	Acres	Total Cost	Existing Protection?
Duck Lake	13825220	310	\$17,978	Yes

Kittson

Name	TRDS	Acres	Total Cost	Existing Protection?
Beaches WMA	16145209	520	\$63,704	Yes

Lyon

Name	TRDS	Acres	Total Cost	Existing Protection?
Sodus WMA	10941206	20	\$32,110	Yes

Marshall

Name	TRDS	Acres	Total Cost	Existing Protection?
Eckvoll WMA	15640218	300	\$79,636	Yes

Martin

Name	TRDS	Acres	Total Cost	Existing Protection?
Four Corners WMA	10332231	27	\$0	Yes

Nobles

Name	TRDS	Acres	Total Cost	Existing Protection?
Fenmont WMA	10442201	45	\$0	Yes

Polk

Name	TRDS	Acres	Total Cost	Existing Protection?
Rydell NWR (4 shallow lakes)	14843202	83	\$324,335	Yes

Pope

Name	TRDS	Acres	Total Cost	Existing Protection?
Sedan Pond WMA	12537236	60	\$79,636	Yes

Roseau

Name	TRDS	Acres	Total Cost	Existing Protection?
Roseau River WMA	16344202	4,600	\$201,737	Yes

Stearns

Name	TRDS	Acres	Total Cost	Existing Protection?
Sauk Rapids Area Wild Rice Seeding - Daniel Shay WMA	12432201	15	\$4,380	Yes
Sauk Rapids Area Wild Rice Seeding - Fish Lake WMA	12335233	6	\$1,752	Yes
Sauk Rapids Area Wild Rice Seeding - Salem Comm WMA	12332208	1	\$292	Yes
Sauk Rapids Area Wild Rice Seeding - Tower WMA	12535206	3	\$876	Yes
Sauk Rapids Wild Rice Seeding - Christopher Kurilla WMA	12532207	5	\$1,460	Yes

Stevens

Name	TRDS	Acres	Total Cost	Existing Protection?
Long Lake - Edwards WPA Wetland E	12441209	15	\$70,579	Yes

Wright

Name	TRDS	Acres	Total Cost	Existing Protection?
Sauk Rapids Area Wild Rice Seeding - Hidden Marsh WMA	12027203	2	\$584	Yes
Sauk Rapids Area Wild Rice Seeding - Hoglund WMA	12226230	3	\$876	Yes
Sauk Rapids Area Wild Rice Seeding - Kelly-meyer WMA	12125206	5	\$1,460	Yes
Sauk Rapids Area WMAs - Small Wetlands	03631225	25	\$8,493	Yes

Section 2 - Protect Parcel List

Freeborn

Name	TRDS	Acres	OHF Cost	Existing Protection?	Hunting?	Fishing?
State Line Lake (Brackey Tract)	10122233	22	\$137,648	No	Yes	Yes

LeSueur

Name	TRDS	Acres	OHF Cost	Existing Protection?	Hunting?	Fishing?
Diamond Lake WMA (Knish Tract)	11023222	10	\$100,000	No	Yes	Yes

Le Sueur

Name	TRDS	Acres	OHF Cost	Existing Protection?	Hunting?	Fishing?
Diamond LAke WMA (Hogan Tract)	11023222	36	\$286,000	No	Yes	Yes

Meeker

Name	TRDS	Acres	OHF Cost	Existing Protection?	Hunting?	Fishing?
Thoen Lake WMA (Peifer Tract)	11931219	96	\$481,700	No	Yes	Yes

Murray

Name	TRDS	Acres	OHF Cost	Existing Protection?	Hunting?	Fishing?
Klinker WMA (Miller Tract)	10743210	188	\$1,410,000	No	Yes	Yes

Section 2a - Protect Parcel with Bldgs

No parcels with an activity type protect and has buildings.

Section 3 - Other Parcel Activity

No parcels with an other activity type.

Completed Parcel: Beaches WMA

# of Total Acres:	520
County:	Kittson
Township:	161
Range:	45
Direction:	2
Section:	09
# of Acres: Wetlands/Upland:	520
# of Acres: Forest:	
# of Acres: Prairie/Grassland:	
Amount of Shoreline:	
Name of Adjacent Body of Water (if applicable):	
Has there been signage erected at the site:	Yes
Total cost of Restoration/Enhancement:	\$63,704

Completed Parcel: Diamond LAke WMA (Hogan Tract)

# of Total Acres:	36
County:	Le Sueur
Township:	110
Range:	23
Direction:	2
Section:	22
# of Acres: Wetlands/Upland:	
# of Acres: Forest:	
# of Acres: Prairie/Grassland:	36
Amount of Shoreline:	
Name of Adjacent Body of Water (if applicable):	Diamond Lake
Has there been signage erected at the site:	Yes
Annual Reporting Organization Name:	Minnesota DNR Section of Wildlife
Annual Reporting Manager Name:	Pat Rivers (Kim Hennings)
Annual Reporting Address:	500 Lafayette Road
Annual Reporting City:	St. Paul
Annual Reporting State:	MN
Annual Reporting Zip:	55155
Annual Reporting Email:	kim.hennings@state.mn.us
Annual Reporting Phone:	6512595210
Purchase Date:	June 26, 2013
Acquisition Title:	
Purchase Price:	\$286,000
Appraised Value:	\$286,000
Professional Service Costs:	\$3,899
Assessed Value:	\$226,200
Total Project Cost:	\$286,000
Fees Received:	\$0
Donations:	\$0
Related Parties:	
Property Managed By:	DNR - Wildlife Management Area -
Name of the unit area or location government unit or land manager:	Diamond Lake WMA

Completed Parcel: Diamond Lake WMA (Knish Tract)

# of Total Acres:	10
County:	LeSueur
Township:	110
Range:	23
Direction:	2
Section:	22
# of Acres: Wetlands/Upland:	3
# of Acres: Forest:	
# of Acres: Prairie/Grassland:	7
Amount of Shoreline:	
Name of Adjacent Body of Water (if applicable):	Diamond Lake
Has there been signage erected at the site:	Yes
Annual Reporting Organization Name:	Minnesota DNR Section of Wildlife
Annual Reporting Manager Name:	Pat Rivers (Kim Hennings)
Annual Reporting Address:	500 Lafayette Road
Annual Reporting City:	St. Paul
Annual Reporting State:	MN
Annual Reporting Zip:	55155
Annual Reporting Email:	kim.hennings@state.mn.us
Annual Reporting Phone:	6512595210
Purchase Date:	June 10, 2013
Acquisition Title:	
Purchase Price:	\$100,000
Appraised Value:	\$100,000
Professional Service Costs:	\$7,100
Assessed Value:	\$61,900
Total Project Cost:	\$100,000
Fees Received:	\$0
Donations:	\$0
Related Parties:	
Property Managed By:	DNR - Wildlife Management Area -
Name of the unit area or location government unit or land manager:	Diamond Lake WMA

Completed Parcel: Duck Lake

# of Total Acres:	310
County:	Crow Wing
Township:	138
Range:	25
Direction:	2
Section:	20
# of Acres: Wetlands/Upland:	310
# of Acres: Forest:	
# of Acres: Prairie/Grassland:	
Amount of Shoreline:	
Name of Adjacent Body of Water (if applicable):	
Has there been signage erected at the site:	Yes
Total cost of Restoration/Enhancement:	\$17,978

Completed Parcel: Eckvoll WMA

# of Total Acres:	300
County:	Marshall
Township:	156
Range:	40
Direction:	2
Section:	18
# of Acres: Wetlands/Upland:	300
# of Acres: Forest:	
# of Acres: Prairie/Grassland:	
Amount of Shoreline:	
Name of Adjacent Body of Water (if applicable):	
Has there been signage erected at the site:	Yes
Total cost of Restoration/Enhancement:	\$79,636

Completed Parcel: Fenmont WMA

# of Total Acres:	45
County:	Nobles
Township:	104
Range:	42
Direction:	2
Section:	01
# of Acres: Wetlands/Upland:	45
# of Acres: Forest:	
# of Acres: Prairie/Grassland:	
Amount of Shoreline:	
Name of Adjacent Body of Water (if applicable):	
Has there been signage erected at the site:	Yes
Total cost of Restoration/Enhancement:	\$0

Completed Parcel: Four Corners WMA

# of Total Acres:	27
County:	Martin
Township:	103
Range:	32
Direction:	2
Section:	31
# of Acres: Wetlands/Upland:	27
# of Acres: Forest:	
# of Acres: Prairie/Grassland:	
Amount of Shoreline:	
Name of Adjacent Body of Water (if applicable):	
Has there been signage erected at the site:	Yes
Total cost of Restoration/Enhancement:	\$0

Completed Parcel: Gilfillin WMA

# of Total Acres:	210
County:	Blue Earth
Township:	109
Range:	25
Direction:	2
Section:	33
# of Acres: Wetlands/Upland:	210
# of Acres: Forest:	
# of Acres: Prairie/Grassland:	
Amount of Shoreline:	
Name of Adjacent Body of Water (if applicable):	
Has there been signage erected at the site:	Yes
Total cost of Restoration/Enhancement:	\$227,520

Completed Parcel: Harder WPA

# of Total Acres:	46
County:	Cottonwood
Township:	106
Range:	36
Direction:	2
Section:	16
# of Acres: Wetlands/Upland:	46
# of Acres: Forest:	
# of Acres: Prairie/Grassland:	
Amount of Shoreline:	
Name of Adjacent Body of Water (if applicable):	Harder Lake
Has there been signage erected at the site:	Yes
Total cost of Restoration/Enhancement:	\$80,148

Completed Parcel: Hurricane Lake WMA

# of Total Acres:	202
County:	Cottonwood
Township:	108
Range:	37
Direction:	2
Section:	31
# of Acres: Wetlands/Upland:	202
# of Acres: Forest:	
# of Acres: Prairie/Grassland:	
Amount of Shoreline:	
Name of Adjacent Body of Water (if applicable):	
Has there been signage erected at the site:	Yes
Total cost of Restoration/Enhancement:	\$42,556

Completed Parcel: Klinker WMA (Miller Tract)

# of Total Acres:	188
County:	Murray
Township:	107
Range:	43
Direction:	2
Section:	10
# of Acres: Wetlands/Upland:	86
# of Acres: Forest:	
# of Acres: Prairie/Grassland:	102
Amount of Shoreline:	
Name of Adjacent Body of Water (if applicable):	
Has there been signage erected at the site:	Yes
Annual Reporting Organization Name:	Minnesota DNR Section of Wildlife
Annual Reporting Manager Name:	Pat Rivers (Kim Hennings)
Annual Reporting Address:	500 Lafayette Road
Annual Reporting City:	St. Paul
Annual Reporting State:	MN
Annual Reporting Zip:	55155
Annual Reporting Email:	kim.hennings@state.mn.us
Annual Reporting Phone:	6512595210
Purchase Date:	October 15, 2012
Acquisition Title:	
Purchase Price:	\$1,410,000
Appraised Value:	\$1,410,000
Professional Service Costs:	\$4,490
Assessed Value:	\$622,100
Total Project Cost:	\$1,410,000
Fees Received:	\$0
Donations:	\$0
Related Parties:	
Property Managed By:	DNR - Wildlife Management Area -
Name of the unit area or location government unit or land manager:	Klinker WMA

Completed Parcel: Lamprey Pass WMA

# of Total Acres:	190
County:	Anoka
Township:	032
Range:	22
Direction:	2
Section:	13
# of Acres: Wetlands/Upland:	190
# of Acres: Forest:	
# of Acres: Prairie/Grassland:	
Amount of Shoreline:	
Name of Adjacent Body of Water (if applicable):	
Has there been signage erected at the site:	Yes
Total cost of Restoration/Enhancement:	\$47,784

Completed Parcel: Lindsey Lake WPA

# of Total Acres:	22
County:	Becker
Township:	142
Range:	42
Direction:	2
Section:	33
# of Acres: Wetlands/Upland:	22
# of Acres: Forest:	
# of Acres: Prairie/Grassland:	
Amount of Shoreline:	
Name of Adjacent Body of Water (if applicable):	Lindsey Lake
Has there been signage erected at the site:	Yes
Total cost of Restoration/Enhancement:	\$80,837

Completed Parcel: Little Pine WMA

# of Total Acres:	220
County:	Clearwater
Township:	148
Range:	38
Direction:	2
Section:	04
# of Acres: Wetlands/Upland:	220
# of Acres: Forest:	
# of Acres: Prairie/Grassland:	
Amount of Shoreline:	
Name of Adjacent Body of Water (if applicable):	
Has there been signage erected at the site:	
Total cost of Restoration/Enhancement:	\$10,036

Completed Parcel: Long Lake - Edwards WPA Wetland E

# of Total Acres:	15
County:	Stevens
Township:	124
Range:	41
Direction:	2
Section:	09
# of Acres: Wetlands/Upland:	15
# of Acres: Forest:	
# of Acres: Prairie/Grassland:	
Amount of Shoreline:	
Name of Adjacent Body of Water (if applicable):	
Has there been signage erected at the site:	Yes
Total cost of Restoration/Enhancement:	\$70,579

Completed Parcel: Roseau River WMA

# of Total Acres:	4600
County:	Roseau
Township:	163
Range:	44
Direction:	2
Section:	02
# of Acres: Wetlands/Upland:	4600
# of Acres: Forest:	
# of Acres: Prairie/Grassland:	
Amount of Shoreline:	
Name of Adjacent Body of Water (if applicable):	
Has there been signage erected at the site:	Yes
Total cost of Restoration/Enhancement:	\$201,737

Completed Parcel: Rydell NWR (4 shallow lakes)

# of Total Acres:	83
County:	Polk
Township:	148
Range:	43
Direction:	2
Section:	02
# of Acres: Wetlands/Upland:	83
# of Acres: Forest:	
# of Acres: Prairie/Grassland:	
Amount of Shoreline:	
Name of Adjacent Body of Water (if applicable):	
Has there been signage erected at the site:	Yes
Total cost of Restoration/Enhancement:	\$324,335

Completed Parcel: Sartell WMA

# of Total Acres:	50
County:	Benton
Township:	038
Range:	31
Direction:	2
Section:	15
# of Acres: Wetlands/Upland:	50
# of Acres: Forest:	
# of Acres: Prairie/Grassland:	
Amount of Shoreline:	
Name of Adjacent Body of Water (if applicable):	
Has there been signage erected at the site:	Yes
Total cost of Restoration/Enhancement:	\$122,101

Completed Parcel: Sauk Rapids Area Wild Rice Seeding - Daniel Shay WMA

# of Total Acres:	15
County:	Stearns
Township:	124
Range:	32
Direction:	2
Section:	01
# of Acres: Wetlands/Upland:	15
# of Acres: Forest:	
# of Acres: Prairie/Grassland:	
Amount of Shoreline:	
Name of Adjacent Body of Water (if applicable):	
Has there been signage erected at the site:	Yes
Total cost of Restoration/Enhancement:	\$4,380

Completed Parcel: Sauk Rapids Area Wild Rice Seeding - Fish Lake WMA

# of Total Acres:	6
County:	Stearns
Township:	123
Range:	35
Direction:	2
Section:	33
# of Acres: Wetlands/Upland:	6
# of Acres: Forest:	
# of Acres: Prairie/Grassland:	
Amount of Shoreline:	
Name of Adjacent Body of Water (if applicable):	
Has there been signage erected at the site:	
Total cost of Restoration/Enhancement:	\$1,752

Completed Parcel: Sauk Rapids Area Wild Rice Seeding - Hidden Marsh WMA

# of Total Acres:	2
County:	Wright
Township:	120
Range:	27
Direction:	2
Section:	03
# of Acres: Wetlands/Upland:	2
# of Acres: Forest:	
# of Acres: Prairie/Grassland:	
Amount of Shoreline:	
Name of Adjacent Body of Water (if applicable):	
Has there been signage erected at the site:	
Total cost of Restoration/Enhancement:	\$584

Completed Parcel: Sauk Rapids Area Wild Rice Seeding - Hoglund WMA

# of Total Acres:	3
County:	Wright
Township:	122
Range:	26
Direction:	2
Section:	30
# of Acres: Wetlands/Upland:	3
# of Acres: Forest:	
# of Acres: Prairie/Grassland:	
Amount of Shoreline:	
Name of Adjacent Body of Water (if applicable):	
Has there been signage erected at the site:	
Total cost of Restoration/Enhancement:	\$876

Completed Parcel: Sauk Rapids Area Wild Rice Seeding - Kelly-meyer WMA

# of Total Acres:	5
County:	Wright
Township:	121
Range:	25
Direction:	2
Section:	06
# of Acres: Wetlands/Upland:	5
# of Acres: Forest:	
# of Acres: Prairie/Grassland:	
Amount of Shoreline:	
Name of Adjacent Body of Water (if applicable):	
Has there been signage erected at the site:	
Total cost of Restoration/Enhancement:	\$1,460

Completed Parcel: Sauk Rapids Area Wild Rice Seeding - Salem Comm WMA

# of Total Acres:	1
County:	Stearns
Township:	123
Range:	32
Direction:	2
Section:	08
# of Acres: Wetlands/Upland:	1
# of Acres: Forest:	
# of Acres: Prairie/Grassland:	
Amount of Shoreline:	
Name of Adjacent Body of Water (if applicable):	
Has there been signage erected at the site:	
Total cost of Restoration/Enhancement:	\$292

Completed Parcel: Sauk Rapids Area Wild Rice Seeding - Tower WMA

# of Total Acres:	3
County:	Stearns
Township:	125
Range:	35
Direction:	2
Section:	06
# of Acres: Wetlands/Upland:	3
# of Acres: Forest:	
# of Acres: Prairie/Grassland:	
Amount of Shoreline:	
Name of Adjacent Body of Water (if applicable):	
Has there been signage erected at the site:	
Total cost of Restoration/Enhancement:	\$876

Completed Parcel: Sauk Rapids Area WMAs - Small Wetlands

# of Total Acres:	25
County:	Wright
Township:	036
Range:	31
Direction:	2
Section:	25
# of Acres: Wetlands/Upland:	25
# of Acres: Forest:	
# of Acres: Prairie/Grassland:	
Amount of Shoreline:	
Name of Adjacent Body of Water (if applicable):	
Has there been signage erected at the site:	Yes
Total cost of Restoration/Enhancement:	\$8,493

Completed Parcel: Sauk Rapids Wild Rice Seeding - Christopher Kurilla WMA

# of Total Acres:	5
County:	Stearns
Township:	125
Range:	32
Direction:	2
Section:	07
# of Acres: Wetlands/Upland:	5
# of Acres: Forest:	
# of Acres: Prairie/Grassland:	
Amount of Shoreline:	
Name of Adjacent Body of Water (if applicable):	
Has there been signage erected at the site:	
Total cost of Restoration/Enhancement:	\$1,460

Completed Parcel: Sedan Pond WMA

# of Total Acres:	60
County:	Pope
Township:	125
Range:	37
Direction:	2
Section:	36
# of Acres: Wetlands/Upland:	60
# of Acres: Forest:	
# of Acres: Prairie/Grassland:	
Amount of Shoreline:	
Name of Adjacent Body of Water (if applicable):	
Has there been signage erected at the site:	Yes
Total cost of Restoration/Enhancement:	\$79,636

Completed Parcel: Sodus WMA

# of Total Acres:	20
County:	Lyon
Township:	109
Range:	41
Direction:	2
Section:	06
# of Acres: Wetlands/Upland:	20
# of Acres: Forest:	
# of Acres: Prairie/Grassland:	
Amount of Shoreline:	
Name of Adjacent Body of Water (if applicable):	
Has there been signage erected at the site:	
Total cost of Restoration/Enhancement:	\$32,110

Completed Parcel: State Line Lake (Brackey Tract)

# of Total Acres:	22
County:	Freeborn
Township:	101
Range:	22
Direction:	2
Section:	33
# of Acres: Wetlands/Upland:	2
# of Acres: Forest:	
# of Acres: Prairie/Grassland:	20
Amount of Shoreline:	1250 (Linear Feet)
Name of Adjacent Body of Water (if applicable):	State Line Lake
Has there been signage erected at the site:	Yes
Annual Reporting Organization Name:	Minnesota DNR Section of Wildlife
Annual Reporting Manager Name:	Kim Hennings
Annual Reporting Address:	500 Lafayette Road
Annual Reporting City:	St. Paul
Annual Reporting State:	MN
Annual Reporting Zip:	55155
Annual Reporting Email:	kim.hennings@state.mn.us
Annual Reporting Phone:	6512595210
Purchase Date:	June 22, 2012
Acquisition Title:	
Purchase Price:	\$273,900
Appraised Value:	\$249,000
Professional Service Costs:	\$4,350
Assessed Value:	\$173,100
Total Project Cost:	\$137,648
Fees Received:	\$0
Donations:	\$0
Related Parties:	
Property Managed By:	DNR - Wildlife Management Area -
Name of the unit area or location government unit or land manager:	State Line Lake WMA

Completed Parcel: Thoen Lake WMA (Peifer Tract)

# of Total Acres:	96
County:	Meeker
Township:	119
Range:	31
Direction:	2
Section:	19
# of Acres: Wetlands/Upland:	5
# of Acres: Forest:	
# of Acres: Prairie/Grassland:	91
Amount of Shoreline:	6500 (Linear Feet)
Name of Adjacent Body of Water (if applicable):	Thoen and Harold Lakes
Has there been signage erected at the site:	Yes
Annual Reporting Organization Name:	Minnesota DNR Section of Wildlife
Annual Reporting Manager Name:	Pat Rvers (Kim Hennings)
Annual Reporting Address:	500 Lafayette Road
Annual Reporting City:	St. Paul
Annual Reporting State:	MN
Annual Reporting Zip:	55155
Annual Reporting Email:	kim.hennings@state.mn.us
Annual Reporting Phone:	6512595210
Purchase Date:	November 30, 2012
Acquisition Title:	
Purchase Price:	\$481,700
Appraised Value:	\$481,700
Professional Service Costs:	\$4,406
Assessed Value:	\$357,600
Total Project Cost:	\$481,700
Fees Received:	\$0
Donations:	\$0
Related Parties:	
Property Managed By:	DNR - Wildlife Management Area -
Name of the unit area or location government unit or land manager:	Thoen Lake WMA

Completed Parcel: Wiley WPA

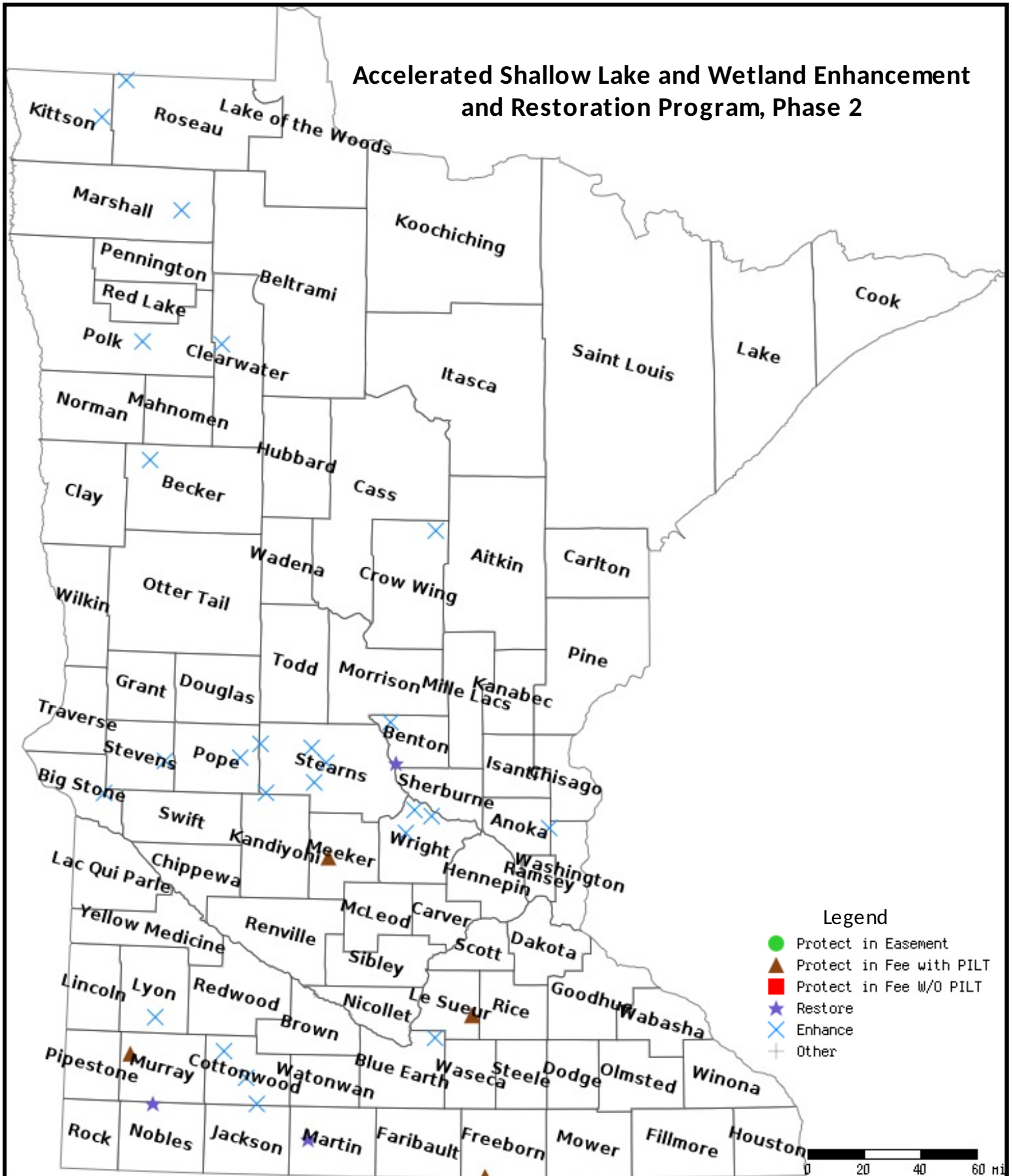
# of Total Acres:	96
County:	Big Stone
Township:	122
Range:	45
Direction:	2
Section:	12
# of Acres: Wetlands/Upland:	96
# of Acres: Forest:	
# of Acres: Prairie/Grassland:	
Amount of Shoreline:	
Name of Adjacent Body of Water (if applicable):	
Has there been signage erected at the site:	Yes
Total cost of Restoration/Enhancement:	\$229,512

Completed Parcel: Wolf Lake

# of Total Acres:	170
County:	Cottonwood
Township:	105
Range:	35
Direction:	2
Section:	31
# of Acres: Wetlands/Upland:	170
# of Acres: Forest:	
# of Acres: Prairie/Grassland:	
Amount of Shoreline:	
Name of Adjacent Body of Water (if applicable):	
Has there been signage erected at the site:	Yes
Total cost of Restoration/Enhancement:	\$364,328

Parcel Map

Accelerated Shallow Lake and Wetland Enhancement and Restoration Program, Phase 2



Data Generated From Parcel List

Lessard-Sams Outdoor Heritage Council

Laws of Minnesota 2010 Final Report



Date: July 23, 2015

Program or Project Title: Accelerate the Waterfowl Production Area Program in Minnesota, Phase 2

Funds Recommended: \$3,505,000

Manager's Name: Eran Sandquist

Title: State Coordinator - MN

Organization: Pheasants Forever

Address: 410 Lincoln Ave S

Address 2: PO Box 91

City: South Haven, MN 55382

Office Number: 320-236-7755

Mobile Number: 763-242-1273

Email: esandquist@pheasantsforever.org

Legislative Citation: ML 2010, Ch. 361, Art. 1, Sec. 2, Subd. 4(b)

Appropriation Language: \$3,505,000 in fiscal year 2011 is to the commissioner of natural resources for an agreement with Pheasants Forever to acquire and restore wetland and related upland habitats, in cooperation with the United States Fish and Wildlife Service and Ducks Unlimited, Inc., to be managed as waterfowl production areas. A list of proposed acquisitions and a list of proposed projects, describing the types and locations of restorations, must be provided as part of the required accomplishment plan. All restorations must comply with subdivision, paragraph (b).

County Locations: Fairbault, Grant, Jackson, Kandiyohi, Murray, Norman, Otter Tail, and Swift.

Regions in which work will take place:

- Forest / Prairie Transition
- Prairie
- Metro / Urban

Activity types:

- Restore
- Protect in Fee

Priority resources addressed by activity:

- Wetlands
- Prairie

Abstract:

Pheasants Forever (PF) and the U.S. Fish and Wildlife Service (Service) will cooperate to permanently restore and protect approximately 1397.31 acres as Waterfowl Production Areas (WPAs) in western and southern Minnesota. All lands acquired through this grant proposal will be owned and managed by the Service as part of the National Wildlife Refuge System.

Design and scope of work:

Pheasants Forever in partnership with the U.S. Fish and Wildlife Service, acquired 11 parcels of land from willing sellers totaling 1,397.31 acres within priority wildlife habitat complexes throughout the prairie and forest prairie regions of the state. Partners were highly successful at securing parcels closing 11 out of 14 projects. All of the acquired parcels are additions onto existing permanently protected wildlife habitat complexes creating an even larger benefit to waterfowl and the myriad of wildlife species that depend on

these wetland / grassland habitats. All parcels have been donated to the U.S. Fish and Wildlife Service and are now protected and managed in perpetuity as Waterfowl Production Areas (WPA) under the National Wildlife Refuge System. Each parcel is open for public recreation, including hunting, as defined by the National Wildlife Refuge System Improvement Act. Further, we are happy to report that over \$3.2 million in match was leveraged through this effort. This match came from a variety of federal sources as well as donations of land value. This exceeds our original match goal by over 10%.

Each acquired parcel has also been restored and/or enhanced to as a high quality as practicable to ensure the maximum amount of benefits to migratory birds and other wildlife species. Wetlands restorations of various types, including seasonal wetlands, were restored by breaking drain tile lines, filling drainage ditches, constructing earthen dams, and installing water control structures. Invasive tree removal work was completed on many of these newly acquired lands and all agricultural fields restored to grasslands were restored using a broadcast or drill seeded method with a diverse mix of native grasses and forb species. These restored and permanently protected acres will provide critical habitat for breeding/migrating waterfowl and reproductive and winter habitat for grassland game and non game species.

The work completed in this project has accelerated investment into permanently protected wildlife habitat complexes through the highly successful USFWS Waterfowl Production Area program. The outcome of this project protects, maintains, and increases waterfowl and other wildlife populations within these areas. Furthermore, this work helps to improve water quality, reduces soil erosion, and provides public areas for Minnesotans to recreate in the outdoors, something so fundamental to ensure Minnesota's future outdoor heritage.

Which LSOHC state-wide priorities are addressed in this proposal:

- Address conservation opportunities that will be lost if not immediately acted on
- Address wildlife species of greatest conservation need, Minnesota County Biological Survey data, and rare, threatened and endangered species inventories in land and water decisions, as well as permanent solutions to aquatic invasive species
- Allow public access. This comes into play when all other things about the request are approximately equal
- Are able to leverage effort and/or other funds to supplement any OHF appropriation
- Are ongoing, successful, transparent and accountable programs addressing actions and targets of one or more of the ecological sections
- Ensures activities for "protecting, restoring and enhancing" are coordinated among agencies, non profits and others while doing this important work
- Produce multiple enduring conservation benefits
- Provide Minnesotans with greater public access to outdoor environments with hunting, fishing and other outdoor recreation opportunities
- Use a science-based strategic planning and evaluation model to guide protection, restoration and enhancement, similar to the United States Fish and Wildlife Service's Strategic Habitat Conservation model

Which LSOHC section priorities are addressed in this proposal:

Prairie:

- Protect, enhance, or restore existing wetland/upland complexes, or convert agricultural lands to new wetland/upland habitat complexes
- Convert agricultural land to wetland/upland to protect, enhance, or restore existing habitat complexes, such as WMAs
- Protect expiring CRP lands
- Protect, enhance, and restore migratory habitat for waterfowl and related species, so as to increase migratory and breeding success

Forest / Prairie Transition:

- Protect, enhance, and restore wild rice wetlands, shallow lakes, wetland/grassland complexes, aspen parklands, and shoreland that provide critical habitat for game and nongame wildlife
- Protect, enhance, and restore rare native remnant prairie
- Protect, enhance, and restore migratory habitat for waterfowl and related species, so as to increase migratory and breeding success

Metro / Urban:

- Not Listed

Relationship to other funds:

- Federal Duck Stamp Funding

\$2,584,200 in Federal Acquisition spending is matching this appropriation. In addition \$255,636 in Federal in-kind staff support contributes for a total of \$2,839,836. See attached spreadsheet for further breakdown of these matching funds.

\$2,584,200 in Federal Acquisition spending is matching this appropriation. In addition \$255,636 in Federal in-kind staff support contributes for a total of \$2,839,836. See attached spreadsheet for further breakdown of these matching funds. **How will you sustain and/or maintain this work after the Outdoor Heritage Funds are expended:**

All grant monies received for this project will result in fee title transfers of additional land into the National Wildlife Refuge System. The long-term protection and management of these habitats will be the responsibility of the Service, an agency that employs professional managers, biologists, field staff, realty staff, and enforcement officers and has an annual operating budget designated specifically for the management of Refuge resources. Wetlands and their contributing watersheds will be protected and prairie habitats monitored and managed. The Service has an active, professional prescribed burning program and utilizes fire to reduce woody invasion of prairies, enhance diversity, and rejuvenate uplands. Biological, mechanical, and sometimes chemical treatments are used as needed in an integrated management approach to provide high quality migration and breeding habitats. Acquisitions in the project will be targeted to complete the restoration of large wetland complexes surrounded by native or planted tall grass prairie uplands.

Outcomes:

Programs in forest-prairie transition region:

- Not Listed

How will they be measured and evaluated?

Not Listed

Programs in metropolitan urbanizing region:

- Not Listed

How will they be measured and evaluated?

Not Listed

Programs in prairie region:

- Not Listed

How will they be measured and evaluated?

Not Listed

Budget Spreadsheet

Final Budget line item reallocations are allowed up to 10% and do not need require an amendment to the Accomplishment Plan

Total Amount: \$3,505,000

Budget and Cash Leverage

BudgetName	Request	Spent	Cash Leverage (anticipated)	Cash Leverage (received)	Leverage Source	Total (original)	Total (final)
Personnel	\$34,000	\$34,000	\$0	\$12,800	PF	\$34,000	\$46,800
Contracts	\$817,000	\$346,000	\$0	\$12,700	Federal, Private	\$817,000	\$358,700
Fee Acquisition w/ PILT	\$0	\$0	\$0	\$0		\$0	\$0
Fee Acquisition w/o PILT	\$2,654,000	\$3,115,700	\$0	\$3,215,800	Federal, Private	\$2,654,000	\$6,331,500
Easement Acquisition	\$0	\$0	\$0	\$0		\$0	\$0
Easement Stewardship	\$0	\$0	\$0	\$0		\$0	\$0
Travel	\$0	\$0	\$0	\$0		\$0	\$0
Professional Services	\$0	\$0	\$0	\$0		\$0	\$0
Direct Support Services	\$0	\$0	\$0	\$0		\$0	\$0
DNR Land Acquisition Costs	\$0	\$0	\$0	\$0		\$0	\$0
Capital Equipment	\$0	\$0	\$0	\$0		\$0	\$0
Other Equipment/Tools	\$0	\$0	\$0	\$0		\$0	\$0
Supplies/Materials	\$0	\$0	\$0	\$0		\$0	\$0
DNR IDP	\$0	\$0	\$0	\$0		\$0	\$0
Total	\$3,505,000	\$3,495,700	\$0	\$3,241,300		\$3,505,000	\$6,737,000

Personnel

Position	FTE	Over # of years	Spent	Cash Leverage	Leverage Source	Total
PF Personnel	0.00	0.00	\$34,000	\$12,800	PF	\$46,800
Total	0.00	0.00	\$34,000	\$12,800		\$46,800

Output Tables

Table 1a. Acres by Resource Type

Type	Wetlands (original)	Wetlands (final)	Prairies (original)	Prairies (final)	Forest (original)	Forest (final)	Habitats (original)	Habitats (final)	Total (original)	Total (final)
Restore	0	0	0	0	0	0	0	0	0	0
Protect in Fee with State PILT Liability	0	0	0	0	0	0	0	0	0	0
Protect in Fee W/O State PILT Liability	200	302	500	1,096	0	0	0	0	700	1,398
Protect in Easement	0	0	0	0	0	0	0	0	0	0
Enhance	0	0	0	0	0	0	0	0	0	0
Total	200	302	500	1,096	0	0	0	0	700	1,398

Table 1b. How many of these Prairie acres are Native Prairie?

Type	Native Prairie (original)	Native Prairie (final)
Restore	0	0
Protect in Fee with State PILT Liability	0	0
Protect in Fee W/O State PILT Liability	0	0
Protect in Easement	0	0
Enhance	0	0
Total	0	0

Table 2. Total Requested Funding by Resource Type

Type	Wetlands (original)	Wetlands (final)	Prairies (original)	Prairies (final)	Forest (original)	Forest (final)	Habitats (original)	Habitats (final)	Total (original)	Total (final)
Restore	\$243,100	\$119,000	\$607,900	\$166,600	\$0	\$0	\$0	\$0	\$851,000	\$285,600
Protect in Fee with State PILT Liability	\$0	\$0	\$0	\$0	\$0	\$0	\$0	\$0	\$0	\$0
Protect in Fee W/O State PILT Liability	\$758,300	\$692,800	\$1,895,700	\$2,517,300	\$0	\$0	\$0	\$0	\$2,654,000	\$3,210,100
Protect in Easement	\$0	\$0	\$0	\$0	\$0	\$0	\$0	\$0	\$0	\$0
Enhance	\$0	\$0	\$0	\$0	\$0	\$0	\$0	\$0	\$0	\$0
Total	\$1,001,400	\$811,800	\$2,503,600	\$2,683,900	\$0	\$0	\$0	\$0	\$3,505,000	\$3,495,700

Table 3. Acres within each Ecological Section

Type	Metro Urban (original)	Metro Urban (final)	ForestPrairie (original)	Forest Prairie (final)	SE Forest (original)	SE Forest (final)	Prairie (original)	Prairie (final)	N Forest (original)	N Forest (final)	Total (original)	Total (final)
Restore	0	0	0	0	0	0	0	0	0	0	0	0
Protect in Fee with State PILT Liability	0	0	0	0	0	0	0	0	0	0	0	0
Protect in Fee W/O State PILT Liability	30	0	120	97	0	0	550	1,301	0	0	700	1,398
Protect in Easement	0	0	0	0	0	0	0	0	0	0	0	0
Enhance	0	0	0	0	0	0	0	0	0	0	0	0
Total	30	0	120	97	0	0	550	1,301	0	0	700	1,398

Table 4. Total Requested Funding within each Ecological Section

Type	Metro Urban (original)	Metro Urban (final)	ForestPrairie (original)	Forest Prairie (final)	SE Forest (original)	SE Forest (final)	Prairie (original)	Prairie (final)	N Forest (original)	N Forest (final)	Total (original)	Total (final)
Restore	\$36,500	\$0	\$145,900	\$0	\$0	\$0	\$668,600	\$285,600	\$0	\$0	\$851,000	\$285,600
Protect in Fee with State PILT Liability	\$113,700	\$0	\$455,000	\$0	\$0	\$0	\$2,085,300	\$0	\$0	\$0	\$2,654,000	\$0
Protect in Fee W/O State PILT Liability	\$0	\$0	\$0	\$242,700	\$0	\$0	\$0	\$2,967,400	\$0	\$0	\$0	\$3,210,100
Protect in Easement	\$0	\$0	\$0	\$0	\$0	\$0	\$0	\$0	\$0	\$0	\$0	\$0
Enhance	\$0	\$0	\$0	\$0	\$0	\$0	\$0	\$0	\$0	\$0	\$0	\$0
Total	\$150,200	\$0	\$600,900	\$242,700	\$0	\$0	\$2,753,900	\$3,253,000	\$0	\$0	\$3,505,000	\$3,495,700

Target Lake/Stream/River Feet or Miles (original)

0

Target Lake/Stream/River Feet or Miles (final)

0

Parcel List

Section 1 - Restore / Enhance Parcel List

No parcels with an activity type restore or enhance.

Section 2 - Protect Parcel List

Fairbault

Name	TRDS	Acres	OHF Cost	Existing Protection?	Hunting?	Fishing?
MN Lake WPA	10426212	28	\$154,500			
MN Lake WPA 2	10426212	52	\$169,000			

Grant

Name	TRDS	Acres	OHF Cost	Existing Protection?	Hunting?	Fishing?
So land WPA	13032201	265	\$605,000			

Jackson

Name	TRDS	Acres	OHF Cost	Existing Protection?	Hunting?	Fishing?
Sio ux Valley WPA Addition	10137229	83	\$73,000			

Kandiyohi

Name	TRDS	Acres	OHF Cost	Existing Protection?	Hunting?	Fishing?
Randall WPA Addition	12236204	185	\$560,000			

Murray

Name	TRDS	Acres	OHF Cost	Existing Protection?	Hunting?	Fishing?
Devils Run WPA	10639206	51	\$180,000			

Norman

Name	TRDS	Acres	OHF Cost	Existing Protection?	Hunting?	Fishing?
Meadowlark WPA	14544231	460	\$775,000			

Otter Tail

Name	TRDS	Acres	OHF Cost	Existing Protection?	Hunting?	Fishing?
Gresfrud WPA Addition	13643229	80	\$159,800			
Mon dt WPA Addition	13540204	66	\$98,300			
Putnam WPA Addition	13743236	32	\$160,000			

Swift

Name	TRDS	Acres	OHF Cost	Existing Protection?	Hunting?	Fishing?
Svor WPA Addition	12238220	96	\$220,000			

Section 2a - Protect Parcel with Bldgs

No parcels with an activity type protect and has buildings.

Section 3 - Other Parcel Activity

No parcels with an other activity type.

Completed Parcel: Devils Run WPA

# of Total Acres:	51
County:	Murray
Township:	106
Range:	39
Direction:	2
Section:	06
# of Acres: Wetlands/Upland:	49
# of Acres: Forest:	
# of Acres: Prairie/Grassland:	1.83
Amount of Shoreline:	
Name of Adjacent Body of Water (if applicable):	
Has there been signage erected at the site:	Yes
Annual Reporting Organization Name:	USFWS
Annual Reporting Manager Name:	Danielle Kepford (Patrick G. Carroll)
Annual Reporting Address:	5600 American Blvd
Annual Reporting City:	Bloomington
Annual Reporting State:	MN
Annual Reporting Zip:	55437
Annual Reporting Email:	danielle_kepford@fws.gov
Annual Reporting Phone:	6127135460
Purchase Date:	June 14, 2013
Acquisition Title:	
Purchase Price:	\$180,000
Appraised Value:	\$180,000
Professional Service Costs:	\$7,925
Assessed Value:	\$136,382
Total Project Cost:	\$180,000
Fees Received:	\$0
Donations:	\$0
Related Parties:	
Property Managed By:	U.S. Fish and Wildlife Service - WPA -
Name of the unit area or location government unit or land manager:	Windom Wetland Management District

Completed Parcel: Gresfrud WPA Addition

# of Total Acres:	80
County:	Otter Tail
Township:	136
Range:	43
Direction:	2
Section:	29
# of Acres: Wetlands/Upland:	29
# of Acres: Forest:	
# of Acres: Prairie/Grassland:	50.89
Amount of Shoreline:	
Name of Adjacent Body of Water (if applicable):	
Has there been signage erected at the site:	Yes
Annual Reporting Organization Name:	USFWS
Annual Reporting Manager Name:	Danielle Kepford (Patrick G. Carroll)
Annual Reporting Address:	5600 American Blvd
Annual Reporting City:	Bloomington
Annual Reporting State:	MN
Annual Reporting Zip:	55437
Annual Reporting Email:	danielle_kepford@fws.gov
Annual Reporting Phone:	6127135460
Purchase Date:	January 03, 2012
Acquisition Title:	
Purchase Price:	\$159,800
Appraised Value:	\$159,800
Professional Service Costs:	\$5,550
Assessed Value:	\$87,300
Total Project Cost:	\$159,800
Fees Received:	\$0
Donations:	\$0
Related Parties:	
Property Managed By:	U.S. Fish and Wildlife Service - WPA -
Name of the unit area or location government unit or land manager:	Fergus Falls Wetland Management District

Completed Parcel: Meadowlark WPA

# of Total Acres:	460
County:	Norman
Township:	145
Range:	44
Direction:	2
Section:	31
# of Acres: Wetlands/Upland:	82
# of Acres: Forest:	
# of Acres: Prairie/Grassland:	377.88
Amount of Shoreline:	
Name of Adjacent Body of Water (if applicable):	
Has there been signage erected at the site:	Yes
Annual Reporting Organization Name:	USFWS
Annual Reporting Manager Name:	Danielle Kepford (Patrick G. Carroll)
Annual Reporting Address:	5600 American Blvd
Annual Reporting City:	Bloomington
Annual Reporting State:	MN
Annual Reporting Zip:	56437
Annual Reporting Email:	danielle_kepford@fws.gov
Annual Reporting Phone:	6127135460
Purchase Date:	February 24, 2012
Acquisition Title:	
Purchase Price:	\$812,000
Appraised Value:	\$812,000
Professional Service Costs:	\$4,000
Assessed Value:	\$353,300
Total Project Cost:	\$812,000
Fees Received:	\$0
Donations:	\$37,000
Related Parties:	
Property Managed By:	U.S. Fish and Wildlife Service - WPA -
Name of the unit area or location government unit or land manager:	Detroit Lakes Wetland Management District

Completed Parcel: MN Lake WPA

# of Total Acres:	28
County:	Fairbault
Township:	104
Range:	26
Direction:	2
Section:	12
# of Acres: Wetlands/Upland:	0.5
# of Acres: Forest:	
# of Acres: Prairie/Grassland:	27.1
Amount of Shoreline:	
Name of Adjacent Body of Water (if applicable):	Maple River
Has there been signage erected at the site:	Yes
Annual Reporting Organization Name:	USFWS
Annual Reporting Manager Name:	Danielle Kepford (Patrick G. Carroll)
Annual Reporting Address:	5600 American Blvd
Annual Reporting City:	Bloomington
Annual Reporting State:	MN
Annual Reporting Zip:	55437
Annual Reporting Email:	danielle_kepford@fws.gov
Annual Reporting Phone:	6127135460
Purchase Date:	October 24, 2012
Acquisition Title:	
Purchase Price:	\$154,500
Appraised Value:	\$154,500
Professional Service Costs:	\$8,195
Assessed Value:	\$225,700
Total Project Cost:	\$154,500
Fees Received:	\$0
Donations:	\$0
Related Parties:	
Property Managed By:	U.S. Fish and Wildlife Service - WPA -
Name of the unit area or location government unit or land manager:	Windom Wetland Management District

Completed Parcel: MN Lake WPA 2

# of Total Acres:	52
County:	Fairbault
Township:	104
Range:	26
Direction:	2
Section:	12
# of Acres: Wetlands/Upland:	15
# of Acres: Forest:	
# of Acres: Prairie/Grassland:	37.4
Amount of Shoreline:	
Name of Adjacent Body of Water (if applicable):	
Has there been signage erected at the site:	Yes
Annual Reporting Organization Name:	USFWS
Annual Reporting Manager Name:	Danielle Kepford (Patrick G. Carroll)
Annual Reporting Address:	5600 American Blvd
Annual Reporting City:	Bloomington
Annual Reporting State:	MN
Annual Reporting Zip:	55437
Annual Reporting Email:	danielle_kepford@fws.gov
Annual Reporting Phone:	6127135460
Purchase Date:	October 24, 2012
Acquisition Title:	
Purchase Price:	\$236,500
Appraised Value:	\$236,500
Professional Service Costs:	\$6,995
Assessed Value:	\$231,000
Total Project Cost:	\$236,500
Fees Received:	\$0
Donations:	\$0
Related Parties:	
Property Managed By:	U.S. Fish and Wildlife Service - WPA -
Name of the unit area or location government unit or land manager:	Windom Wetland Management District

Completed Parcel: Mondt WPA Addition

# of Total Acres:	66
County:	Otter Tail
Township:	135
Range:	40
Direction:	2
Section:	04
# of Acres: Wetlands/Upland:	47
# of Acres: Forest:	
# of Acres: Prairie/Grassland:	18.5
Amount of Shoreline:	
Name of Adjacent Body of Water (if applicable):	
Has there been signage erected at the site:	Yes
Annual Reporting Organization Name:	USFWS
Annual Reporting Manager Name:	Danielle Kepford (Patrick G. Carroll)
Annual Reporting Address:	5600 American Blvd
Annual Reporting City:	Bloomington
Annual Reporting State:	MN
Annual Reporting Zip:	55437
Annual Reporting Email:	danielle_kepford@fws.gov
Annual Reporting Phone:	6127135460
Purchase Date:	February 14, 2012
Acquisition Title:	
Purchase Price:	\$98,300
Appraised Value:	\$98,300
Professional Service Costs:	\$4,900
Assessed Value:	\$99,200
Total Project Cost:	\$98,300
Fees Received:	\$0
Donations:	\$0
Related Parties:	
Property Managed By:	U.S. Fish and Wildlife Service - WPA -
Name of the unit area or location government unit or land manager:	Fergus Falls Wetland Management District

Completed Parcel: Putnam WPA Addition

# of Total Acres:	32
County:	Otter Tail
Township:	137
Range:	43
Direction:	2
Section:	36
# of Acres: Wetlands/Upland:	9
# of Acres: Forest:	
# of Acres: Prairie/Grassland:	22.91
Amount of Shoreline:	
Name of Adjacent Body of Water (if applicable):	Sand Lake
Has there been signage erected at the site:	Yes
Annual Reporting Organization Name:	USFWS
Annual Reporting Manager Name:	Danielle Kepford (Patrick G. Carroll)
Annual Reporting Address:	5600 American Blvd
Annual Reporting City:	Bloomington
Annual Reporting State:	MN
Annual Reporting Zip:	55437
Annual Reporting Email:	danielle_kepford@fws.gov
Annual Reporting Phone:	6127135460
Purchase Date:	January 31, 2012
Acquisition Title:	
Purchase Price:	\$175,000
Appraised Value:	\$175,000
Professional Service Costs:	\$4,300
Assessed Value:	\$23,900
Total Project Cost:	\$175,000
Fees Received:	\$0
Donations:	\$15,000
Related Parties:	
Property Managed By:	U.S. Fish and Wildlife Service - WPA -
Name of the unit area or location government unit or land manager:	Fergus Falls Wetland Management District

Completed Parcel: Randall WPA Addition

# of Total Acres:	185
County:	Kandiyohi
Township:	122
Range:	36
Direction:	2
Section:	04
# of Acres: Wetlands/Upland:	28
# of Acres: Forest:	
# of Acres: Prairie/Grassland:	157.3
Amount of Shoreline:	
Name of Adjacent Body of Water (if applicable):	
Has there been signage erected at the site:	Yes
Annual Reporting Organization Name:	USFWS
Annual Reporting Manager Name:	Danielle Kepford (Patrick G. Carroll)
Annual Reporting Address:	5600 American Blvd
Annual Reporting City:	Bloomington
Annual Reporting State:	MN
Annual Reporting Zip:	55437
Annual Reporting Email:	danielle_kepford@fws.gov
Annual Reporting Phone:	6127135460
Purchase Date:	December 02, 2010
Acquisition Title:	
Purchase Price:	\$660,000
Appraised Value:	\$660,000
Professional Service Costs:	\$1,267
Assessed Value:	\$282,100
Total Project Cost:	\$660,000
Fees Received:	\$0
Donations:	\$50,000
Related Parties:	
Property Managed By:	U.S. Fish and Wildlife Service - WPA -
Name of the unit area or location government unit or land manager:	Litchfield Wetland Management District

Completed Parcel: Sioux Valley WPA Addition

# of Total Acres:	83
County:	Jackson
Township:	101
Range:	37
Direction:	2
Section:	29
# of Acres: Wetlands/Upland:	9
# of Acres: Forest:	
# of Acres: Prairie/Grassland:	74
Amount of Shoreline:	
Name of Adjacent Body of Water (if applicable):	Little Sioux River
Has there been signage erected at the site:	Yes
Annual Reporting Organization Name:	USFWS
Annual Reporting Manager Name:	Danielle Kepford (Patrick G. Carroll)
Annual Reporting Address:	5600 American Blvd
Annual Reporting City:	Bloomington
Annual Reporting State:	MN
Annual Reporting Zip:	55437
Annual Reporting Email:	danielle_kepford@fws.gov
Annual Reporting Phone:	6127135460
Purchase Date:	December 27, 2012
Acquisition Title:	
Purchase Price:	\$116,000
Appraised Value:	\$116,000
Professional Service Costs:	\$8,263
Assessed Value:	\$106,200
Total Project Cost:	\$116,000
Fees Received:	\$0
Donations:	\$43,000
Related Parties:	
Property Managed By:	U.S. Fish and Wildlife Service - WPA -
Name of the unit area or location government unit or land manager:	Windom Wetland Management District

Completed Parcel: Soland WPA

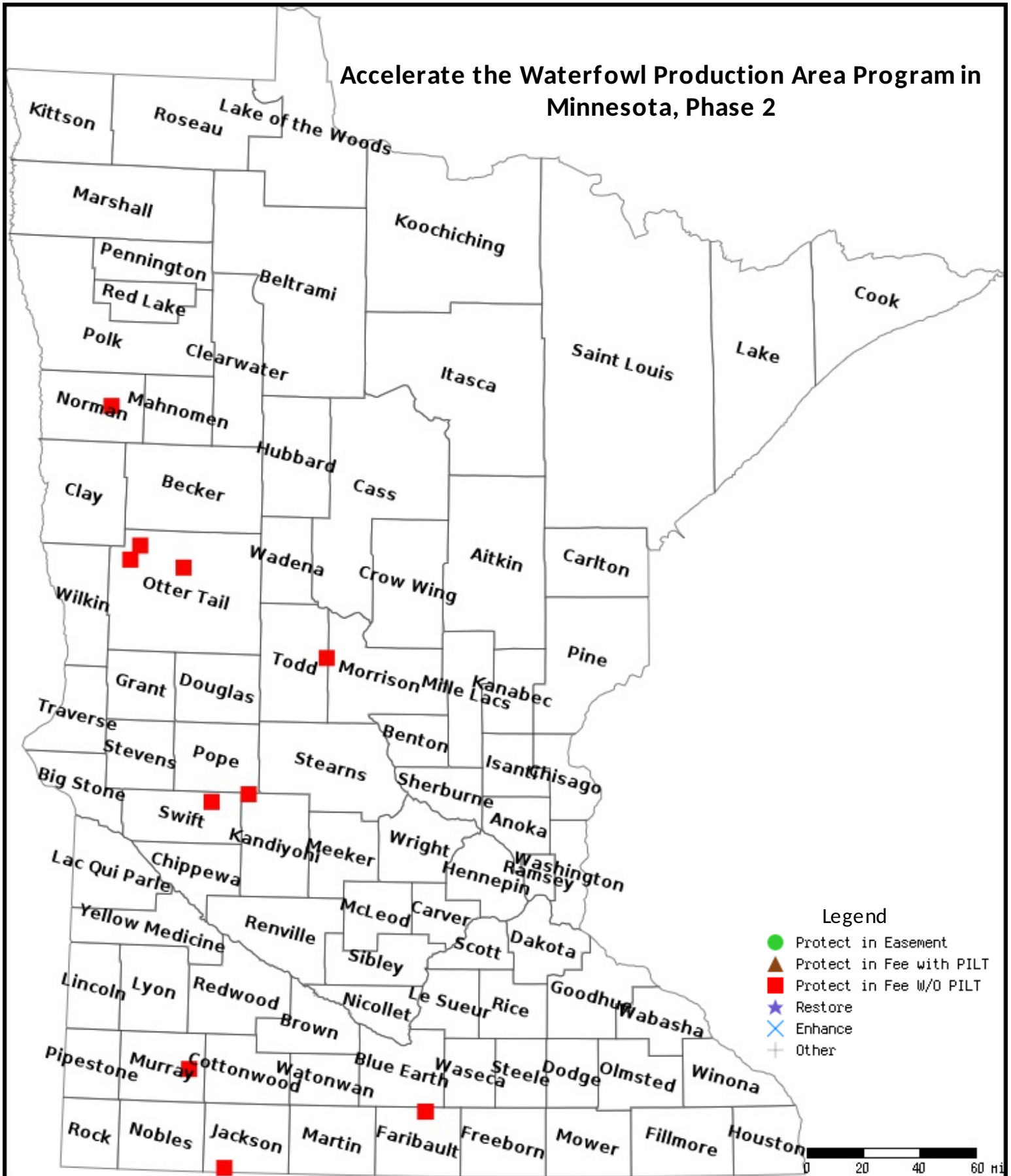
# of Total Acres:	265
County:	Grant
Township:	130
Range:	32
Direction:	2
Section:	01
# of Acres: Wetlands/Upland:	30
# of Acres: Forest:	
# of Acres: Prairie/Grassland:	235
Amount of Shoreline:	
Name of Adjacent Body of Water (if applicable):	
Has there been signage erected at the site:	
Annual Reporting Organization Name:	USFWS
Annual Reporting Manager Name:	Danielle Kepford (Patrick G. Carroll)
Annual Reporting Address:	5600 American Blvd
Annual Reporting City:	Bloomington
Annual Reporting State:	MN
Annual Reporting Zip:	55437
Annual Reporting Email:	danielle_kepford@fws.gov
Annual Reporting Phone:	6127135460
Purchase Date:	December 30, 2010
Acquisition Title:	
Purchase Price:	\$649,500
Appraised Value:	\$649,500
Professional Service Costs:	\$4,300
Assessed Value:	\$747,600
Total Project Cost:	\$649,500
Fees Received:	\$0
Donations:	\$44,500
Related Parties:	
Property Managed By:	U.S. Fish and Wildlife Service - WPA -
Name of the unit area or location government unit or land manager:	Fergus Falls Wetland Management District

Completed Parcel: Svor WPA Addition

# of Total Acres:	96
County:	Swift
Township:	122
Range:	38
Direction:	2
Section:	20
# of Acres: Wetlands/Upland:	3
# of Acres: Forest:	
# of Acres: Prairie/Grassland:	93
Amount of Shoreline:	
Name of Adjacent Body of Water (if applicable):	
Has there been signage erected at the site:	Yes
Annual Reporting Organization Name:	USFWS
Annual Reporting Manager Name:	Danielle Kepford (Patrick G. Carroll)
Annual Reporting Address:	5600 American Blvd
Annual Reporting City:	Bloomington
Annual Reporting State:	MN
Annual Reporting Zip:	55437
Annual Reporting Email:	danielle_kepford@fws.gov
Annual Reporting Phone:	6127135460
Purchase Date:	April 08, 2011
Acquisition Title:	
Purchase Price:	\$228,000
Appraised Value:	\$228,000
Professional Service Costs:	\$5,780
Assessed Value:	\$240,300
Total Project Cost:	\$228,000
Fees Received:	\$0
Donations:	\$8,000
Related Parties:	
Property Managed By:	U.S. Fish and Wildlife Service - WPA -
Name of the unit area or location government unit or land manager:	Morris Wetland Management District

Parcel Map

Accelerate the Waterfowl Production Area Program in Minnesota, Phase 2



Data Generated From Parcel List

Lessard-Sams Outdoor Heritage Council Laws of Minnesota 2010 Final Report

Date: January 28, 2014

Program or Project Title: Metro Big Rivers Habitat Program, Phase 1

Funds Recommended: \$2,397,000

Manager's Name: Deborah Loon

Title: Executive Director

Organization: Minnesota National Wildlife Refuge Trust, Inc.

Street Address: 3815 East American Boulevard

City: Bloomington, MN 55425

Telephone: 612-801-1935

E-Mail: DLoon@mnvalleytrust.org

Organization Web Site: www.mnvalleytrust.org

Legislative Citation: ML 2010, Ch. 361, Art. 1, Sec. 2, Subd. 5(a)

Appropriation Language: \$2,397,000 in fiscal year 2011 is to the commissioner of natural resources for agreements for projects to protect, restore, and enhance natural systems of the Minnesota River, St. Croix River, Mississippi River, and their major tributaries as follows: \$500,000 with Minnesota Valley National Wildlife Refuge Trust, Inc. for fee title land acquisition; \$1,500,000 with the Trust for Public Land for fee title land acquisition; \$227,300 with the Friends of the Mississippi River for restoration, enhancement, and conservation easement acquisition; and \$169,700 with Great River Greening for restoration and enhancement. The accomplishment plan must include an easement stewardship plan. All restorations must comply with subdivision 9, paragraph(b).

County Locations: Carver, Chisago, Dakota, Ramsey, Scott, Sibley, and Washington.

Ecological Planning Regions:

- Metro / Urban

Activity Type:

- Protect in Easement
- Enhance
- Protect in Fee

Priority Resources Addressed by Activity:

- Wetlands
- Forest
- Prairie

Abstract:

Phase 1 of the Metro Big Rivers Habitat Program protected 194 acres of critical habitat (173 acres by fee title acquisition and 21 acres by conservation easement) and enhanced 357 acres, all in the Metropolitan Urbanizing Area.

Activity Detail

Design and Scope of Work:

The three Big Rivers in the Metro Urbanizing Area, including their tributaries and natural resources within the watersheds, provide critical habitat that must be protected and improved for resident and migrating wildlife, both game and non-game species. In this first phase of work, the Metro Big Rivers Habitat Partnership protected 194 acres and enhanced 357 acres with the OHF grant. The partnership exceeded its original goal of enhancing 116 acres by 207%. It also protected an additional 257 acres with leveraged funding, for a total of 451 acres protected.

The resources protected and enhanced by the Metro Big Rivers Partnership are under pressure because of population growth and the high amenity values associated with most, if not all, of these lands. All lands protected had been identified as high priorities through public planning processes by the public entities that will eventually own the properties or hold the easement, as follows: 1) MN Valley National Wildlife Refuge (USFWS) for the Refuge lands to be acquired; 2) Minnesota Department of Natural Resources (DNR) for the Savage Fen expansion, and 3) Dakota County and DNR for the conservation easement acquired to expand the Pine Bend Bluffs SNA.

All lands enhanced were under public ownership. The enhancement work had been identified as a high priority by the public entities that owned the land, as follows – City of St. Paul (Parks and Recreation) for the restoration on the Mississippi bluffslands at Indian Mounds and Cherokee Bluff and MN DNR for enhancement at Savage Fen, Seminary Fen, Pine Bend Bluffs SNA, Falls Creek SNA and Franconia Bluffs SNA. The public has access to all of the

land protected through this program for wildlife-based outdoor recreation.

In addition to accomplishing the projected outcomes, this phase provided learnings that will benefit future work, including:

* At Pine Bend Bluffs SNA, Friends of the Mississippi River required buckthorn-removal contractors to use glyphosate herbicide, which has the least toxic impacts of the herbicides typically used to treat buckthorn. The buckthorn was cut and treated in late fall, while the plants were still biologically active. This is a departure from the standard practices that contractors use, as they more commonly cut buckthorn in winter and use an herbicide with an oil penetrant. While effective, that herbicide also has a long soil residual and kills surrounding vegetation. The results of the alternative treatment approach required by FMR were very good, estimated at 90% success rate, with very low amounts of re-sprouting occurring.

* Great River Greening participated in the first year of restoration evaluations conducted by the DNR for OHF grant recipients. The project evaluated was at Cherokee Park in the City of St. Paul. The evaluation went smoothly, but would have benefited by including the landowner (St. Paul Parks) in the process. Understanding why certain activities took place is but half the answer; understanding how the benefits will be maintained is equally important, and landowners are key to that discussion.

Planning

MN State-wide Conservation Plan Priorities:

- H1 Protect priority land habitats
- H2 Protect critical shoreland of streams and lakes
- H3 Improve connectivity and access to recreation
- H5 Restore land, wetlands and wetland-associated watersheds
- H6 Protect and restore critical in-water habitat of lakes and streams
- H7 Keep water on the landscape

Plans Addressed:

- Long Range Duck Recovery Plan
- Long Range Plan for the Wild Turkey
- Minnesota DNR AMA Acquisition Plan
- Minnesota DNR Nongame Wildlife Plans
- Minnesota DNR Scientific and Natural Area's Long Range Plan
- Minnesota DNR Strategic Conservation Agenda
- Minnesota Forest Resource Council Landscape Plans
- Minnesota's Wildlife Management Area Acquisition - The Next 50 Years
- Outdoor Heritage Fund: A 25 Year Framework
- State Comprehensive Outdoor Recreation Plan
- Tomorrow's Habitat for the Wild and Rare
- U.S. Fish and Wildlife Service Strategic Habitat Conservation Model
- Mississippi River Greenway Strategic Plan, Minnesota Valley NW Refuge Comprehensive Conservation Plan

LSOHC Statewide Priorities:

- Address conservation opportunities that will be lost if not immediately acted on
- Address wildlife species of greatest conservation need, Minnesota County Biological Survey data, and rare, threatened and endangered species inventories in land and water decisions, as well as permanent solutions to aquatic invasive species
- Allow public access. This comes into play when all other things about the request are approximately equal
- Are able to leverage effort and/or other funds to supplement any OHF appropriation
- Are ongoing, successful, transparent and accountable programs addressing actions and targets of one or more of the ecological sections
- Ensures activities for "protecting, restoring and enhancing" are coordinated among agencies, non profits and others while doing this important work
- Produce multiple enduring conservation benefits
- Provide Minnesotans with greater public access to outdoor environments with hunting, fishing and other outdoor recreation opportunities
- Restore or enhance habitat on state-owned WMAs, AMAs, SNAs, and state forests
- Target unique Minnesota landscapes that have historical value to fish and wildlife
- Use a science-based strategic planning and evaluation model to guide protection, restoration and enhancement, similar to the United States Fish and Wildlife Service's Strategic Habitat Conservation model

LSOHC Metro Urban Section Priorities:

- Protect, enhance, and restore remnant native prairie, Big Woods forests, and oak savanna with an emphasis on areas with high biological diversity
- Protect habitat corridors, with emphasis on the Minnesota, Mississippi, and St. Croix rivers (bluff to floodplain)

Relationship to Other Constitutional Funds:

- Environmental and Natural Resource Trust Fund

The Trust for Public Land's acquisition of 69 acres to expand the Savage Fen SNA for the DNR was expected to be completed with the 2010 bonding bill, alongside the OHF grant, but the governor vetoed the bonding bill. Because of the urgency to complete this acquisition, TPL and its partners decided to proceed using this OHF grant and a

combination of other private and state funds, including funds from TPL donors, 2006 bonding, RIM, and TPL and DNR SNA appropriations through Metro Conservation Corridors from the Environment and Natural Resources Trust Fund.

The OHF funds for all other protection and enhancement projects in this program were leveraged by other private and non-state funds.

Sustainability and Maintenance:

Lands acquired by the Minnesota Valley Trust for the Minnesota Valley National Wildlife Refuge lands will be maintained by the US Fish and Wildlife Service.

The Trust for Public Land will work with the Minnesota Department of Natural Resources to ensure that the land is restored, managed and stewarded in the long term. TPL will also work with local citizens in each area to ensure the long-term steward has the on-going support and resources needed to carry out these responsibilities.

The conservation easement acquired by the Friends of the Mississippi River will be stewarded by Dakota County, which will conduct annual monitoring visits. Macalester College has committed to using proceeds from the sale of the easement to conduct enhancement and restoration activities.

Maintenance of the lands enhanced by Friends of the Mississippi River and Great River Greening will be accommodated in the existing program funds of the land stewards, including the Minnesota DNR and the City of St. Paul Parks Department.

Outcomes

Programs in metropolitan urbanizing region:

- No Programs Listed

Budget Spreadsheet

Total Amount: \$2,397,000

Budget and Cash Leverage

Budget Name	Request	Spent	Cash Leverage (anticipated)	Cash Leverage (received)	Leverage Source	Total (original)	Total (final)
Personnel	\$43,600	\$30,900	\$0	\$0		\$43,600	\$30,900
Contracts	\$135,400	\$149,200	\$0	\$0		\$135,400	\$149,200
Fee Acquisition w/ PILT	\$1,498,000	\$1,500,000	\$0	\$1,990,000		\$1,498,000	\$3,490,000
Fee Acquisition w/o PILT	\$500,000	\$500,000	\$0	\$336,400		\$500,000	\$836,400
Easement Acquisition	\$200,000	\$200,000	\$0	\$550,000		\$200,000	\$750,000
Easement Stewardship	\$0	\$0	\$0	\$0		\$0	\$0
Travel	\$5,900	\$2,300	\$0	\$0		\$5,900	\$2,300
Professional Services	\$0	\$0	\$0	\$0		\$0	\$0
Direct Support Services	\$0	\$0	\$0	\$0		\$0	\$0
DNR Land Acquisition Costs	\$2,000	\$0	\$0	\$0		\$2,000	\$0
Capital Equipment	\$0	\$0	\$0	\$0		\$0	\$0
Other Equipment/Tools	\$5,800	\$5,700	\$0	\$0		\$5,800	\$5,700
Supplies/Materials	\$6,300	\$7,300	\$0	\$0		\$6,300	\$7,300
DNR IDP	\$0	\$0	\$0	\$0		\$0	\$0
Total	\$2,397,000	\$2,395,400	\$0	\$2,876,400		\$2,397,000	\$5,271,800

Personnel

Position	FTE	Over # of years	Spent	Cash Leverage	Leverage Source	Total
Conservation Director (FMR)	0.00	0.00	\$2,000	\$0		\$2,000
Ecologist (FMR)	0.00	0.00	\$3,500	\$0		\$3,500
Finance Director (GRG)	0.00	0.00	\$2,800	\$0		\$2,800
Ecologists (GRG)	0.00	0.00	\$14,500	\$0		\$14,500
Project Assistant (GRG)	0.00	0.00	\$2,200	\$0		\$2,200
Volunteer Manager (GRG)	0.00	0.00	\$2,900	\$0		\$2,900
Conservation Director (GRG)	0.00	0.00	\$3,000	\$0		\$3,000
Total	0.00	0.00	\$30,900	\$0		\$30,900

Output Tables

Table 1. Acres by Resource Type

Type	Wetlands (original)	Wetlands (final)	Prairies (original)	Prairies (final)	Forest (original)	Forest (final)	Habitats (original)	Habitats (final)	Total (original)	Total (final)
Restore	0	0	0	0	11	0	0	0	11	0
Protect in Fee with State PILT Liability	18	19	10	0	18	11	4	0	50	30
Protect in Fee W/O State PILT Liability	38	57	25	38	62	48	0	0	125	143
Protect in Easement	3	1	6	2	65	18	0	0	74	21
Enhance	30	68	68	77	11	212	0	0	109	357
Total	89	145	109	117	167	289	4	0	369	551

Table 1b. How many of these Prairie acres are Native Prairie?

Type	Native Prairie (original)	Native Prairie (final)
Restore	0	0
Protect in Fee with State PILT Liability	0	0
Protect in Fee W/O State PILT Liability	0	0
Protect in Easement	0	0
Enhance	0	0
Total	0	0

Table 2. Total Requested Funding by Resource Type

Type	Wetlands (original)	Wetlands (final)	Prairies (original)	Prairies (final)	Forest (original)	Forest (final)	Habitats (original)	Habitats (final)	Total (original)	Total (final)
Restore	\$0	\$0	\$0	\$0	\$30,000	\$0	\$0	\$0	\$30,000	\$0
Protect in Fee with State PILT Liability	\$420,000	\$963,500	\$320,000	\$0	\$540,000	\$536,500	\$220,000	\$0	\$1,500,000	\$1,500,000
Protect in Fee W/O State PILT Liability	\$150,000	\$200,000	\$100,000	\$130,000	\$250,000	\$170,000	\$0	\$0	\$500,000	\$500,000
Protect in Easement	\$8,080	\$8,300	\$16,160	\$16,300	\$177,760	\$177,400	\$0	\$0	\$202,000	\$202,000
Enhance	\$50,000	\$49,600	\$69,700	\$89,000	\$45,300	\$54,800	\$0	\$0	\$165,000	\$193,400
Total	\$628,080	\$1,221,400	\$505,860	\$235,300	\$1,043,060	\$938,700	\$220,000	\$0	\$2,397,000	\$2,395,400

Table 3. Acres within each Ecological Section

Type	Metro Urban (original)	Metro Urban (final)	Forest Prairie (original)	Forest Prairie (final)	SE Forest (original)	SE Forest (final)	Prairie (original)	Prairie (final)	N Forest (original)	N Forest (final)	Total (original)	Total (final)
Restore	11	0	0	0	0	0	0	0	0	0	11	0
Protect in Fee with State PILT Liability	50	30	0	0	0	0	0	0	0	0	50	30
Protect in Fee W/O State PILT Liability	125	143	0	0	0	0	0	0	0	0	125	143
Protect in Easement	74	21	0	0	0	0	0	0	0	0	74	21
Enhance	109	357	0	0	0	0	0	0	0	0	109	357
Total	369	551	0	0	0	0	0	0	0	0	369	551

Table 4. Total Requested Funding within each Ecological Section

Type	Metro Urban (original)	Metro Urban (final)	Forest Prairie (original)	Forest Prairie (final)	SE Forest (original)	SE Forest (final)	Prairie (original)	Prairie (final)	N Forest (original)	N Forest (final)	Total (original)	Total (final)
Restore	\$30,000	\$0	\$0	\$0	\$0	\$0	\$0	\$0	\$0	\$0	\$30,000	\$0
Protect in Fee with State PILT Liability	\$1,500,000	\$1,500,000	\$0	\$0	\$0	\$0	\$0	\$0	\$0	\$0	\$1,500,000	\$1,500,000
Protect in Fee W/O State PILT Liability	\$500,000	\$500,000	\$0	\$0	\$0	\$0	\$0	\$0	\$0	\$0	\$500,000	\$500,000
Protect in Easement	\$202,000	\$202,000	\$0	\$0	\$0	\$0	\$0	\$0	\$0	\$0	\$202,000	\$202,000
Enhance	\$165,000	\$193,400	\$0	\$0	\$0	\$0	\$0	\$0	\$0	\$0	\$165,000	\$193,400
Total	\$2,397,000	\$2,395,400	\$0	\$0	\$0	\$0	\$0	\$0	\$0	\$0	\$2,397,000	\$2,395,400

Table 5. Target Lake/Stream/River Miles (original)

0 miles

Table 5. Target Lake/Stream/River Miles (final)

1 miles

Parcel List

Section 1 - Restore / Enhance Parcel List

Carver

Name	TRDS	Acres	Est Cost	Existing Protection?
Seminary Fen Enhancement	11623W34	38	\$24,522	Yes

Chisago

Name	TRDS	Acres	Est Cost	Existing Protection?
Franconia Bluffs SNA Enhancement		80	\$18,077	Yes

Dakota

Name	TRDS	Acres	Est Cost	Existing Protection?
Pine Bend Bluffs SNA Enhancement	02722W23	52	\$23,598	Yes

Ramsey

Name	TRDS	Acres	Est Cost	Existing Protection?
Saint Paul Blufflands (Cherokee) Enhancement	02823W12	41	\$42,670	Yes
Saint Paul Blufflands (Mounds) Enhancement	02822W04	36	\$46,300	Yes

Scott

Name	TRDS	Acres	Est Cost	Existing Protection?
Savage Fen Enhancement	11521W16	30	\$25,045	Yes

Washington

Name	TRDS	Acres	Est Cost	Existing Protection?
Falls Creek SNA Enhancement	03219W07	80	\$13,060	Yes

Section 2 - Protect Parcel List

Dakota

Name	TRDS	Acres	Est Cost	Existing Protection?	Hunting?	Fishing?
Katharine Ordway Natural History Study Area	02722W27	21	\$202,000	No	No	No

Scott

Name	TRDS	Acres	Est Cost	Existing Protection?	Hunting?	Fishing?
Savage Fen 2/Teepee Hill Addition	11521W	30	\$1,500,000	No	Yes	No

Sibley

Name	TRDS	Acres	Est Cost	Existing Protection?	Hunting?	Fishing?
Jessenland Unit Addition, MN Valley Refuge	11323W	143	\$500,000	No	Yes	Yes

Section 2a - Protect Parcel with Bldgs

No parcels with an activity type protect and has buildings.

Section 3 - Other Parcel Activity

No parcels with an other activity type.

Completed Parcel: Falls Creek SNA Enhancement

# of Total Acres:	80
County:	Washington
Township:	032
Range:	19
Direction:	W
Section:	07
# of Acres: Wetlands/Upland:	
# of Acres: Forest:	80
# of Acres: Prairie/Grassland:	
Amount of Shoreline:	
Name of Adjacent Body of Water (if applicable):	
Has there been signage erected at the site:	Yes
Total cost of Restoration/Enhancement:	\$11,896

Completed Parcel: Franconia Bluffs SNA Enhancement

# of Total Acres:	80
County:	Chisago
Township:	033
Range:	19
Direction:	W
Section:	
# of Acres: Wetlands/Upland:	
# of Acres: Forest:	
# of Acres: Prairie/Grassland:	80
Amount of Shoreline:	
Name of Adjacent Body of Water (if applicable):	
Has there been signage erected at the site:	
Total cost of Restoration/Enhancement:	\$16,913

Completed Parcel: Jessenland Unit Addition, MN Valley Refuge

# of Total Acres:	143
County:	Sibley
Township:	113
Range:	23
Direction:	W
Section:	
# of Acres: Wetlands/Upland:	57
# of Acres: Forest:	48
# of Acres: Prairie/Grassland:	38
Amount of Shoreline:	8976 (Linear Feet)
Name of Adjacent Body of Water (if applicable):	Minnesota River
Has there been signage erected at the site:	Yes
Annual Reporting Organization Name:	Minnesota Valley National Wildlife Refuge Trust, Inc.
Annual Reporting Manager Name:	Deborah Loon
Annual Reporting Address:	3815 East American Blvd
Annual Reporting City:	Bloomington
Annual Reporting State:	MN
Annual Reporting Zip:	55425
Annual Reporting Email:	DLoon@mnvalleytrust.org
Annual Reporting Phone:	612-801-1935
Purchase Date:	May 31, 2011
Acquisition Title:	
Purchase Price:	\$520,800
Appraised Value:	\$520,800
Professional Service Costs:	\$1,761
Assessed Value:	\$0
Total Project Cost:	\$522,561
Fees Received:	\$0
Donations:	\$0
Related Parties:	
Property Managed By:	U.S. Fish and Wildlife Service - Refuge -
Name of the unit area or location government unit or land manager:	Jessenland Unit

Completed Parcel: Katharine Ordway Natural History Study Area

of Total Acres: 21
County: Dakota
Township: 027
Range: 22
Direction: W
Section: 27
of Acres: Wetlands/Upland:
of Acres: Forest: 21
of Acres: Prairie/Grassland:
Amount of Shoreline: 13000 (Linear Feet)
Name of Adjacent Body of Water (if applicable): River Lake
Has there been signage erected at the site: Yes
Annual Reporting Organization Name: Dakota County
Annual Reporting Manager Name: Al Singer
Annual Reporting Address: 14955 Galaxie Avenue
Annual Reporting City: Apple Valley
Annual Reporting State: MN
Annual Reporting Zip: 55124
Annual Reporting Email: al.singer@co.dakota.mn.us
Annual Reporting Phone: 952-891-7001
Purchase Date: June 26, 2012
Purchase Price: \$550,000
Appraised Value: \$1,400,000
Professional Service Costs: \$5,000
Assessed Value: \$0
Total Project Cost: \$552,662
Donations: \$850,000
Easement Holder Organization Name: Dakota County
Easement Holder Manager Name: Al Singer
Easement Holder Address: 14955 Galaxie Avenue
Easement Holder City: Apple Valley
Easement Holder State: MN
Easement Holder Zip: 55124
Easement Holder Email: al.singer@co.dakota.mn.us
Easement Holder Phone: 952-891-7001
Responsible Organization Name: Dakota County
Responsible Manager Name: Al Singer
Responsible Address: 14955 Galaxie Avenue
Responsible City: Apple Valley
Responsible State: MN
Responsible Zip: 55124
Responsible Email: al.singer@co.dakota.mn.us
Responsible Phone: 952-891-7001
Underlying Fee Owner: Macalester College

Completed Parcel: Pine Bend Bluffs SNA Enhancement

# of Total Acres:	52
County:	Dakota
Township:	027
Range:	22
Direction:	W
Section:	23
# of Acres: Wetlands/Upland:	
# of Acres: Forest:	52
# of Acres: Prairie/Grassland:	
Amount of Shoreline:	
Name of Adjacent Body of Water (if applicable):	Mississippi River
Has there been signage erected at the site:	Yes
Total cost of Restoration/Enhancement:	\$23,598

Completed Parcel: Saint Paul Blufflands (Cherokee) Enhancement

# of Total Acres:	41
County:	Ramsey
Township:	028
Range:	23
Direction:	W
Section:	12
# of Acres: Wetlands/Upland:	
# of Acres: Forest:	
# of Acres: Prairie/Grassland:	41
Amount of Shoreline:	
Name of Adjacent Body of Water (if applicable):	
Has there been signage erected at the site:	Yes
Total cost of Restoration/Enhancement:	\$41,507

Completed Parcel: Saint Paul Blufflands (Mounds) Enhancement

# of Total Acres:	36
County:	Ramsey
Township:	028
Range:	22
Direction:	W
Section:	04
# of Acres: Wetlands/Upland:	
# of Acres: Forest:	
# of Acres: Prairie/Grassland:	36
Amount of Shoreline:	
Name of Adjacent Body of Water (if applicable):	
Has there been signage erected at the site:	Yes
Total cost of Restoration/Enhancement:	\$45,163

Completed Parcel: Savage Fen 2/Teepee Hill Addition

# of Total Acres:	30
County:	Scott
Township:	115
Range:	21
Direction:	W
Section:	
# of Acres: Wetlands/Upland:	19
# of Acres: Forest:	11
# of Acres: Prairie/Grassland:	
Amount of Shoreline:	2200 (Linear Feet)
Name of Adjacent Body of Water (if applicable):	Credit River
Has there been signage erected at the site:	Yes
Annual Reporting Organization Name:	DNR
Annual Reporting Manager Name:	Peggy Booth
Annual Reporting Address:	500 Lafayette Boulevard
Annual Reporting City:	Saint Paul
Annual Reporting State:	MN
Annual Reporting Zip:	
Annual Reporting Email:	peggy.booth@dnr.state.mn.us
Annual Reporting Phone:	651-772-7562
Purchase Date:	November 23, 2010
Acquisition Title:	
Purchase Price:	\$1,500,000
Appraised Value:	\$3,490,000
Professional Service Costs:	\$34,404
Assessed Value:	\$2,222,900
Total Project Cost:	\$1,534,404
Fees Received:	\$96,750
Donations:	\$2,035,604
Related Parties:	
Property Managed By:	DNR - Scientific and Natural Area -
Name of the unit area or location government unit or land manager:	DNR - SNA

Completed Parcel: Savage Fen Enhancement

of Total Acres: 30
County: Scott
Township: 115
Range: 21
Direction: W
Section: 16
of Acres: Wetlands/Upland: 30
of Acres: Forest:
of Acres: Prairie/Grassland:
Amount of Shoreline:
Name of Adjacent Body of Water (if applicable):
Has there been signage erected at the site: Yes
Total cost of Restoration/Enhancement: \$23,882

Completed Parcel: Seminary Fen Enhancement

# of Total Acres:	38
County:	Carver
Township:	116
Range:	23
Direction:	W
Section:	
# of Acres: Wetlands/Upland:	38
# of Acres: Forest:	
# of Acres: Prairie/Grassland:	
Amount of Shoreline:	
Name of Adjacent Body of Water (if applicable):	
Has there been signage erected at the site:	Yes
Total cost of Restoration/Enhancement:	\$23,358

Lessard-Sams Outdoor Heritage Council

Laws of Minnesota 2010 Final Report



Date: January 20, 2016

Program or Project Title: Accelerated Aquatic Management Area Acquisition, Phase II

Funds Recommended: \$3,416,000

Manager's Name: Brian Nerbonne
Organization: DNR
Address: 500 Lafayette Road
City: Saint Paul, 55155
Office Number: 651-259-5205
Email: brian.nerbonne@state.mn.us

Legislative Citation: ML 2010, Ch. 361, Art. 1, Sec. 2, Subd. 5(b)

Appropriation Language: \$3,416,000 in fiscal year 2011 is to the commissioner of natural resources to accelerate land acquisition by fee title and easements to be added to the state aquatic management area system as defined in Minnesota Statutes, chapter 86A, and to restore and enhance stream habitat and lake habitat. Land acquired in fee must remain open to hunting and fishing, consistent with the capacity of the land, during the open season, as determined in writing by the commissioner of natural resources. A list of proposed fee title and easement acquisitions, stream habitat restorations and enhancements, and lake habitat restorations and enhancements must be provided as part of the required accomplishment plan.

County Locations: Becker, Cass, Chisago, Clay, Crow Wing, Dakota, Fillmore, Goodhue, Hennepin, Houston, Itasca, Jackson, Le Sueur, Martin, Otter Tail, Ramsey, Redwood, Stearns, St. Louis, Wabasha, and Winona.

Regions in which work will take place:

- Northern Forest
- Forest / Prairie Transition
- Southeast Forest
- Prairie
- Metro / Urban

Activity types:

- Protect in Easement
- Restore
- Enhance
- Protect in Fee

Priority resources addressed by activity:

- Habitat

Abstract:

Accomplishments of the appropriation include: i) protection of 3.9 miles of shoreline; ii) modification of 4 lake outlet structures to allow fish passage, benefiting 1,264 acres; iii) enhanced river and stream functions at 15 sites, benefiting over 17 river miles; and iv) enhance 4.5 miles of shoreline habitat on publicly-owned lakeshore.

Design and scope of work:

We completed six fish passage projects, benefiting 1,311 acres of habitat that will now be accessible to migrating fish and mussels. These projects were modifications to dams that will allow fish to bypass these former barriers. One fish passage project on Chester

Creek planned for this appropriation was not completed due to delays in contracting for construction by our project partner, the city of Duluth. They have been very busy contracting stream projects due to the flood of 2012, and this unexpected development kept us from completing the project on time. A design for the project was paid for with this appropriation. The project will be built in 2016 using flood damage money from the State of Minnesota.

An instream habitat project was completed on West Beaver Creek. The project narrowed the stream channel to improve instream habitat and better transport fine sediment. Instream habitat was also enhanced, and bank stability improved to reduce erosion.

Riparian habitat was enhanced at fourteen coldwater streams and two warmwater streams. These projects will enhance native prairie plants that will improve bank stability and instream cover. Prairie species also encourage narrow and deep stream channels that better move fine sediment, improving habitat for fish and invertebrates. Habitat practices included brush removal, prescribed burns, control of invasive plants, and planting of native species.

Lake riparian habitat was enhanced at nine locations. These projects were done cooperatively through grants to local organizations. Mowed turf grass was replaced with native plants with deep roots that are better at stabilizing the shoreline and provide habitat for species such as frogs and other aquatic animals. These parcels are also open to public fishing.

We permanently protected lakeshore habitat at eight locations, covering 276 acres. These parcels will protect intact lake shoreline that has been shown to be critical to fish reproduction, and to preventing shoreland erosion. We also protected one parcel on a trout stream through a conservation easement. This will protect coldwater conditions and habitat in the stream through the preservation of riparian vegetation. This parcel will also be open to public fishing.

We fell short of our planned output acreage for this appropriation due to a number of factors. First, our protection acreage can vary depending on the relative amount of upland land that is purchased with adjoining waterfront. Sometimes parcels are a narrow strip of lakeshore, while at other times a parcel may be quite deep and have considerable upland that is purchased. For this appropriation, our acquisitions leaned toward primarily waterfront land resulting in a shortfall of 98 acres. Second, when this accomplishment plan was written we planned to be able to account for benefitted upstream acres for fish passage projects. During a plan amendment for a different appropriation we were given direction by the council that we should only count footprint acres for these types of projects. We did not go back and do plan amendments for other appropriations to reflect this guidance, but did follow that direction in our reporting. As a result we reported 1260 acres less than was planned. Third, our trout stream riparian enhancement work over-estimated the amount that we could complete, resulting in a shortfall of 424 acres. The work for this part of the appropriation was completed during the last 6 months that the money was available, preventing a plan amendment to reflect the change in acreage output. We will know better in the future how to estimate acres for this type of work. The fourth reason for our shortfall was an amendment from a fish passage project on the Mississippi River at Little Falls to a channel restoration project on the Buffalo River. As previously mentioned, when the plan was written we expected to report the full benefitted acreage for the fish passage project. When we amended to plan to spend that money on the Buffalo River, there was no corresponding change to our planned output acres as reflected in table 1. This was not changed mainly because the original version of ML2010 accomplishment plan does not include a "Table 1" as shown in the online version. Instead there are a series of less organized tables that allow for a more narrative description of the work. The resulting shortfall in acres from this change was 564 acres.

In total, these differences from the accomplishment plan account for 2346 acres, which would explain the difference between the original plan and what we have reported for output. We have learned several lessons regarding output acres since this early appropriation. We will work hard to have our outputs better match the accomplishment plan in future reporting.

Which LSOHC state-wide priorities are addressed in this proposal:

- Address conservation opportunities that will be lost if not immediately acted on
- Address wildlife species of greatest conservation need, Minnesota County Biological Survey data, and rare, threatened and endangered species inventories in land and water decisions, as well as permanent solutions to aquatic invasive species
- Allow public access. This comes into play when all other things about the request are approximately equal
- Are able to leverage effort and/or other funds to supplement any OHF appropriation
- Are ongoing, successful, transparent and accountable programs addressing actions and targets of one or more of the ecological sections
- Ensures activities for "protecting, restoring and enhancing" are coordinated among agencies, non profits and others while doing this important work
- Produce multiple enduring conservation benefits
- Provide Minnesotans with greater public access to outdoor environments with hunting, fishing and other outdoor recreation opportunities
- Restore or enhance habitat on state-owned WMAs, AMAs, SNAs, and state forests
- Target unique Minnesota landscapes that have historical value to fish and wildlife

- Use a science-based strategic planning and evaluation model to guide protection, restoration and enhancement, similar to the United States Fish and Wildlife Service's Strategic Habitat Conservation model

Which LSOHC section priorities are addressed in this proposal:

Prairie:

- Restore or enhance habitat on public lands

Forest / Prairie Transition:

- Protect, enhance, and restore wild rice wetlands, shallow lakes, wetland/grassland complexes, aspen parklands, and shoreland that provide critical habitat for game and nongame wildlife

Northern Forest:

- Protect shoreland and restore or enhance critical habitat on wild rice lakes, shallow lakes, cold water lakes, streams and rivers, and spawning areas

Metro / Urban:

- Enhance and restore coldwater fisheries systems
- Protect, enhance, and restore riparian and littoral habitats on lakes to benefit game and nongame fish species

Southeast Forest:

- Protect, enhance, and restore habitat for fish, game, and nongame wildlife in rivers, cold-water streams, and associated upland habitat

Relationship to other funds:

- Not Listed

How will you sustain and/or maintain this work after the Outdoor Heritage Funds are expended:

We will monitor these projects insure enduring habitat benefits. This will mainly be maintenance of riparian vegetation during establishment. If work is needed, MNDNR will utilize a variety of potential funding sources including Game and Fish funds, Heritage Enhancement Funds, and outside funding from our partners.

Outcomes:

Programs in the northern forest region:

- Not Listed

How will they be measured and evaluated?

Three fish passage projects were completed in the northern forest planning region. Output acres on fish passage projects were originally planned as the acres benefited by the project, but subsequent guidance from the council was to only report the footprint of the project as output. However, these projects have a much larger outcome of 1,199 acres that will now be accessible to migrating fish. We will monitor these projects to ensure that conditions passable to fish are maintained.

Three riparian enhancement projects were completed in this planning region. These projects established native plants in the riparian area, stabilizing shoreline.

Programs in forest-prairie transition region:

- Not Listed

How will they be measured and evaluated?

Two fish passage projects were completed in the forest-prairie transition planning region. Output acres on fish passage projects were originally planned as the acres benefited by the project, but subsequent guidance from the council was to only report the footprint of

the project as output. However, these projects have a much larger outcome of 105 acres that will now be accessible to migrating fish. We will monitor these projects to ensure that conditions passable to fish are maintained.

Programs in metropolitan urbanizing region:

- Not Listed

How will they be measured and evaluated?

A fish passage project on an unnamed trout stream in this region. The output of this project was one acre, but will benefit 7 acres of habitat.

Two riparian enhancement projects were completed in this planning region. These projects established native plants in the riparian area, stabilizing shoreline.

Programs in southeast forest region:

- Not Listed

How will they be measured and evaluated?

Sixteen riparian enhancement projects were completed in the southeast planning region. These projects thinned invasive woody species in grassed riparian areas, allowing deep-rooted prairie species to thrive. We will monitor the re-establishment of prairie species to ensure improved habitat.

An instream habitat enhancement project on West Indian Creek increased pool and riffle habitat, instream cover, and bank stability. We will monitor habitat to insure that conditions are suitable to coldwater species.

Programs in prairie region:

- Not Listed

How will they be measured and evaluated?

A stream restoration project was completed on the Buffalo River, re-establishing riffles, pools, and woody habitat. We will monitor establishment of riparian vegetation to insure that bank stability is maintained.

Five riparian enhancement projects were completed in this planning region. These projects established native plants in the riparian area, stabilizing shoreline. We will monitor the re-establishment of native species to insure the ongoing benefits of these projects.

Budget Spreadsheet

Final Budget line item reallocations are allowed up to 10% and do not need require an amendment to the Accomplishment Plan

Total Amount: \$3,416,000

Budget and Cash Leverage

BudgetName	Request	Spent	Cash Leverage (anticipated)	Cash Leverage (received)	Leverage Source	Total (original)	Total (final)
Personnel	\$370,000	\$314,300	\$0	\$0		\$370,000	\$314,300
Contracts	\$1,035,000	\$1,078,400	\$0	\$205,700	USFWS, State Bonding, Ramsey Washington Watershed, Great River Greening, Cuyuna Scout Camp, Whitefish Area Property Owners Association, City of Jackson, Le Sueur County, Martin SWCD	\$1,035,000	\$1,284,100
Fee Acquisition w/ PILT	\$1,117,000	\$1,488,400	\$0	\$379,300	Landowner donations, Leech Lake Area Watershed Foundation, RIM	\$1,117,000	\$1,867,700
Fee Acquisition w/o PILT	\$0	\$0	\$0	\$0		\$0	\$0
Easement Acquisition	\$478,000	\$43,000	\$0	\$0		\$478,000	\$43,000
Easement Stewardship	\$0	\$0	\$0	\$0		\$0	\$0
Travel	\$45,000	\$56,400	\$0	\$0		\$45,000	\$56,400
Professional Services	\$246,000	\$268,400	\$0	\$0		\$246,000	\$268,400
Direct Support Services	\$0	\$44,900	\$0	\$0		\$0	\$44,900
DNR Land Acquisition Costs	\$0	\$0	\$0	\$0		\$0	\$0
Capital Equipment	\$0	\$0	\$0	\$0		\$0	\$0
Other Equipment/Tools	\$0	\$300	\$0	\$0		\$0	\$300
Supplies/Materials	\$125,000	\$110,300	\$0	\$0		\$125,000	\$110,300
DNR IDP	\$0	\$0	\$0	\$0		\$0	\$0
Total	\$3,416,000	\$3,404,400	\$0	\$585,000		\$3,416,000	\$3,989,400

Personnel

Position	FTE	Over # of years	Spent	Cash Leverage	Leverage Source	Total
Restoration Coordinator	1.00	3.00	\$200,000	\$0		\$200,000
Shoreland Restoration Spec	0.50	2.00	\$78,500	\$0		\$78,500
Student Intern(s)	0.50	3.00	\$35,800	\$0		\$35,800
Total	2.00	8.00	\$314,300	\$0		\$314,300

Output Tables

Table 1a. Acres by Resource Type

Type	Wetlands (original)	Wetlands (final)	Prairies (original)	Prairies (final)	Forest (original)	Forest (final)	Habitats (original)	Habitats (final)	Total (original)	Total (final)
Restore	0	0	0	0	0	0	606	18	606	18
Protect in Fee with State PILT Liability	0	0	0	0	0	0	239	276	239	276
Protect in Fee W/O State PILT Liability	0	0	0	0	0	0	0	0	0	0
Protect in Easement	0	0	0	0	0	0	145	10	145	10
Enhance	0	0	0	0	0	0	1,786	242	1,786	242
Total	0	0	0	0	0	0	2,776	546	2,776	546

Table 2. Total Requested Funding by Resource Type

Type	Wetlands (original)	Wetlands (final)	Prairies (original)	Prairies (final)	Forest (original)	Forest (final)	Habitats (original)	Habitats (final)	Total (original)	Total (final)
Restore	\$0	\$0	\$0	\$0	\$0	\$0	\$856,000	\$856,000	\$856,000	\$856,000
Protect in Fee with State PILT Liability	\$0	\$0	\$0	\$0	\$0	\$0	\$1,775,000	\$1,704,500	\$1,775,000	\$1,704,500
Protect in Fee W/O State PILT Liability	\$0	\$0	\$0	\$0	\$0	\$0	\$0	\$0	\$0	\$0
Protect in Easement	\$0	\$0	\$0	\$0	\$0	\$0	\$0	\$43,000	\$0	\$43,000
Enhance	\$0	\$0	\$0	\$0	\$0	\$0	\$785,000	\$800,900	\$785,000	\$800,900
Total	\$0	\$0	\$0	\$0	\$0	\$0	\$3,416,000	\$3,404,400	\$3,416,000	\$3,404,400

Table 3. Acres within each Ecological Section

Type	Metro Urban (original)	Metro Urban (final)	ForestPrairie (original)	Forest Prairie (final)	SE Forest (original)	SE Forest (final)	Prairie (original)	Prairie (final)	N Forest (original)	N Forest (final)	Total (original)	Total (final)
Restore	24	0	582	0	0	0	0	18	0	0	606	18
Protect in Fee with State PILT Liability	20	0	49	58	0	0	30	45	140	173	239	276
Protect in Fee W/O State PILT Liability	0	0	0	0	0	0	0	0	0	0	0	0
Protect in Easement	0	0	0	0	70	10	0	0	75	0	145	10
Enhance	1	3	1,087	2	614	222	1	9	83	6	1,786	242
Total	45	3	1,718	60	684	232	31	72	298	179	2,776	546

Table 4. Total Requested Funding within each Ecological Section

Type	Metro Urban (original)	Metro Urban (final)	ForestPrairie (original)	Forest Prairie (final)	SE Forest (original)	SE Forest (final)	Prairie (original)	Prairie (final)	N Forest (original)	N Forest (final)	Total (original)	Total (final)
Restore	\$467,000	\$0	\$389,000	\$0	\$0	\$0	\$0	\$856,000	\$0	\$0	\$856,000	\$856,000
Protect in Fee with State PILT Liability	\$77,000	\$0	\$372,000	\$365,600	\$217,000	\$0	\$185,000	\$120,000	\$924,000	\$1,218,900	\$1,775,000	\$1,704,500
Protect in Fee W/O State PILT Liability	\$0	\$0	\$0	\$0	\$0	\$0	\$0	\$0	\$0	\$0	\$0	\$0
Protect in Easement	\$0	\$0	\$0	\$0	\$0	\$0	\$0	\$0	\$0	\$43,000	\$0	\$43,000
Enhance	\$83,300	\$141,800	\$88,800	\$81,500	\$260,000	\$294,300	\$41,900	\$119,100	\$311,000	\$164,200	\$785,000	\$800,900
Total	\$627,300	\$141,800	\$849,800	\$447,100	\$477,000	\$294,300	\$226,900	\$1,095,100	\$1,235,000	\$1,426,100	\$3,416,000	\$3,404,400

Target Lake/Stream/River Feet or Miles (original)

0

Target Lake/Stream/River Feet or Miles (final)

24

Parcel List

Section 1 - Restore / Enhance Parcel List

Becker

Name	TRDS	Acres	Total Cost	Existing Protection?	Description
Otter Tail River	13940223	1	\$11,700	Yes	Fish passage
Round Lake	14138218	1	\$4,700	Yes	Fish passage

Clay

Name	TRDS	Acres	Total Cost	Existing Protection?	Description
Buffalo River	13945212	18	\$536,000	Yes	Stream channel restoration

Crow Wing

Name	TRDS	Acres	Total Cost	Existing Protection?	Description
Cuyuna AMA	13727212	1	\$7,700	Yes	Riparian enhancement
Whitefish Lake	13728217	1	\$20,000	Yes	Riparian enhancement

Dakota

Name	TRDS	Acres	Total Cost	Existing Protection?	Description
Simley Lake	02722210	1	\$13,800	Yes	Riparian enhancement

Fillmore

Name	TRDS	Acres	Total Cost	Existing Protection?	Description
Camp Creek	10210232	4	\$3,300	Yes	Riparian enhancement
Duschee Creek	10310225	20	\$17,200	Yes	Riparian enhancement
Etna Creek AMA	10313225	18	\$12,100	Yes	Riparian enhancement
Mill Creek	10512225	21	\$17,200	Yes	Riparian enhancement
Root River, South Fork	10208205	10	\$8,200	Yes	Riparian enhancement
Wisel Creek	10108205	15	\$12,600	Yes	Riparian enhancement

Goodhue

Name	TRDS	Acres	Total Cost	Existing Protection?	Description
Gemini AMA	11217207	4	\$4,900	Yes	Riparian enhancement

Hennepin

Name	TRDS	Acres	Total Cost	Existing Protection?	Description
Unnamed trout stream	02724212	1	\$10,000	Yes	Fish passage and habitat enhancement

Houston

Name	TRDS	Acres	Total Cost	Existing Protection?	Description
West Beaver Creek	10206218	12	\$104,200	Yes	Trout stream enhancement
Winnebago Creek	10105216	17	\$14,300	Yes	Riparian enhancement

Itasca

Name	TRDS	Acres	Total Cost	Existing Protection?	Description
Deer Creek	06224217	1	\$17,700	Yes	Fish passage
Trout Lake	05624232	1	\$6,500	Yes	Riparian enhancement

Jackson

Name	TRDS	Acres	Total Cost	Existing Protection?	Description
Loon Lake AMA	10136224	1	\$7,900	Yes	Riparian enhancement
W. Fork Des Moines River	10235224	1	\$31,300	Yes	Riparian enhancement

Le Sueur

Name	TRDS	Acres	Total Cost	Existing Protection?	Description
Gorman Lake	11024212	1	\$5,700	Yes	Riparian enhancement
Rays Lake	10924226	1	\$20,000	Yes	Riparian enhancement

Martin

Name	TRDS	Acres	Total Cost	Existing Protection?	Description
Cedar Lake	10432219	5	\$18,800	Yes	Riparian enhancement

Ramsey

Name	TRDS	Acres	Total Cost	Existing Protection?	Description
Keller Lake	02922209	1	\$78,800	Yes	Riparian enhancement

Stearns

Name	TRDS	Acres	Total Cost	Existing Protection?	Description
Sylvia Lake	12633202	1	\$42,900	Yes	Fish passage

St. Louis

Name	TRDS	Acres	Total Cost	Existing Protection?	Description
Sargent Creek	04915232	1	\$68,000	Yes	Fish passage

Wabasha

Name	TRDS	Acres	Total Cost	Existing Protection?	Description
Miller Creek AMA	11112208	13	\$9,300	Yes	Riparian enhancement

Winona

Name	TRDS	Acres	Total Cost	Existing Protection?	Description
Coolridge Creek AMA	10509225	1	\$4,200	Yes	Riparian enhancement
Pine Creek	10505219	13	\$11,200	Yes	Riparian enhancement
Rush Creek	10508218	24	\$20,200	Yes	Riparain enhancement
Trou t Run	10510219	12	\$10,100	Yes	Riparian enhancement
Trou t Run	10510232	14	\$11,400	Yes	Riparian enhancement
West Indian Creek	10910216	25	\$20,800	Yes	Riparian enhancement

Section 2 - Protect Parcel List

Becker

Name	TRDS	Acres	OHF Cost	Existing Protection?	Hunting?	Fishing?	Description
Hungry Lake AMA P2	13839208	55	\$207,375	No	Full	Full	Fee Title
Toad Lake AMA, P3	13938216	89	\$173,026				Fee Title

Cass

Name	TRDS	Acres	OHF Cost	Existing Protection?	Hunting?	Fishing?	Description
Five Mile Point, P2	14329212	4	\$290,808				Fee Title

Chisago

Name	TRDS	Acres	OHF Cost	Existing Protection?	Hunting?	Fishing?	Description
Sunrise Lake	03420217	28	\$150,000	No	Full	Full	Fee Title

Crow Wing

Name	TRDS	Acres	OHF Cost	Existing Protection?	Hunting?	Fishing?	Description
Cuyuna Scout Camp p3	13726207	6	\$225,000	No	Full	Full	Fee Title
Upper Whitefish Lake p2	13728207	47	\$225,000	No	Full	Full	Fee Title

Houston

Name	TRDS	Acres	OHF Cost	Existing Protection?	Hunting?	Fishing?	Description
Wildcat Creek, P3	10340227	10	\$43,031	No	No t Applicable	Full	Trout Stream Easement

Otter Tail

Name	TRDS	Acres	OHF Cost	Existing Protection?	Hunting?	Fishing?	Description
East Lost Lake AMA, P1	13341211	19	\$203,000				Fee Title

Redwood

Name	TRDS	Acres	OHF Cost	Existing Protection?	Hunting?	Fishing?	Description
Sanborn AMA	10936227	61	\$146,160				Fee Title

Section 2a - Protect Parcel with Bldgs

No parcels with an activity type protect and has buildings.

Section 3 - Other Parcel Activity

No parcels with an other activity type.

Completed Parcel: Buffalo River

# of Total Acres:	18
County:	Clay
Township:	139
Range:	45
Direction:	2
Section:	12
# of Acres: Wetlands/Upland:	
# of Acres: Forest:	
# of Acres: Prairie/Grassland:	
Amount of Shoreline:	
Name of Adjacent Body of Water (if applicable):	
Has there been signage erected at the site:	
Total cost of Restoration/Enhancement:	\$536,000

Completed Parcel: Camp Creek

# of Total Acres:	4
County:	Fillmore
Township:	102
Range:	10
Direction:	2
Section:	32
# of Acres: Wetlands/Upland:	
# of Acres: Forest:	
# of Acres: Prairie/Grassland:	
Amount of Shoreline:	1287 (Linear Feet)
Name of Adjacent Body of Water (if applicable):	Camp Creek
Has there been signage erected at the site:	Yes
Total cost of Restoration/Enhancement:	\$3,300

Completed Parcel: Cedar Lake

# of Total Acres:	5
County:	Martin
Township:	104
Range:	32
Direction:	2
Section:	19
# of Acres: Wetlands/Upland:	
# of Acres: Forest:	
# of Acres: Prairie/Grassland:	
Amount of Shoreline:	2640 (Linear Feet)
Name of Adjacent Body of Water (if applicable):	Cedar Lake
Has there been signage erected at the site:	Yes
Total cost of Restoration/Enhancement:	\$18,800

Completed Parcel: Coolridge Creek AMA

# of Total Acres:	1
County:	Wino na
Township:	105
Range:	09
Direction:	2
Section:	25
# of Acres: Wetlands/Upland:	
# of Acres: Forest:	
# of Acres: Prairie/Grassland:	
Amount of Shoreline:	300 (Linear Feet)
Name of Adjacent Body of Water (if applicable):	Coolridge Creek
Has there been signage erected at the site:	Yes
Total cost of Restoration/Enhancement:	\$4,200

Completed Parcel: Cuyuna AMA

# of Total Acres:	1
County:	Crow Wing
Township:	137
Range:	27
Direction:	2
Section:	12
# of Acres: Wetlands/Upland:	
# of Acres: Forest:	
# of Acres: Prairie/Grassland:	
Amount of Shoreline:	750 (Linear Feet)
Name of Adjacent Body of Water (if applicable):	Goodrich
Has there been signage erected at the site:	Yes
Total cost of Restoration/Enhancement:	\$7,700

Completed Parcel: Cuyuna Scout Camp p3

# of Total Acres:	6
County:	Crow Wing
Township:	137
Range:	26
Direction:	2
Section:	07
# of Acres: Wetlands/Upland:	
# of Acres: Forest:	
# of Acres: Prairie/Grassland:	
Amount of Shoreline:	936 (Linear Feet)
Name of Adjacent Body of Water (if applicable):	Goodrich Lake
Has there been signage erected at the site:	Yes
Annual Reporting Organization Name:	DNR
Annual Reporting Manager Name:	Rick Walsh
Annual Reporting Address:	500 Lafayette Road
Annual Reporting City:	Saint Paul
Annual Reporting State:	
Annual Reporting Zip:	55155
Annual Reporting Email:	rick.walsh@state.mn.us
Annual Reporting Phone:	651-259-5232
Purchase Date:	October 06, 2011
Acquisition Title:	
Purchase Price:	\$225,000
Appraised Value:	\$225,000
Professional Service Costs:	\$11,960
Assessed Value:	\$143,500
Total Project Cost:	\$225,000
Fees Received:	\$0
Donations:	\$0
Related Parties:	
Property Managed By:	DNR - Aquatic Management Area -
Name of the unit area or location government unit or land manager:	MN DNR

Completed Parcel: Deer Creek

# of Total Acres:	1
County:	Itasca
Township:	062
Range:	24
Direction:	2
Section:	17
# of Acres: Wetlands/Upland:	
# of Acres: Forest:	
# of Acres: Prairie/Grassland:	
Amount of Shoreline:	100 (Linear Feet)
Name of Adjacent Body of Water (if applicable):	Deer Creek
Has there been signage erected at the site:	Yes
Total cost of Restoration/Enhancement:	\$17,700

Completed Parcel: Duschee Creek

# of Total Acres:	20
County:	Fillmore
Township:	103
Range:	10
Direction:	2
Section:	25
# of Acres: Wetlands/Upland:	
# of Acres: Forest:	
# of Acres: Prairie/Grassland:	
Amount of Shoreline:	6600 (Linear Feet)
Name of Adjacent Body of Water (if applicable):	Duschee Creek
Has there been signage erected at the site:	Yes
Total cost of Restoration/Enhancement:	\$17,200

Completed Parcel: East Lost Lake AMA, P1

# of Total Acres:	19
County:	Otter Tail
Township:	133
Range:	41
Direction:	2
Section:	11
# of Acres: Wetlands/Upland:	
# of Acres: Forest:	
# of Acres: Prairie/Grassland:	19
Amount of Shoreline:	2500 (Linear Feet)
Name of Adjacent Body of Water (if applicable):	East Lost
Has there been signage erected at the site:	
Annual Reporting Organization Name:	DNR
Annual Reporting Manager Name:	Pat Rivers
Annual Reporting Address:	500 Lafayette Road
Annual Reporting City:	Saint Paul
Annual Reporting State:	MN
Annual Reporting Zip:	55155
Annual Reporting Email:	pat.rivers@state.mn.us
Annual Reporting Phone:	651.259.5209
Purchase Date:	December 27, 2012
Acquisition Title:	
Purchase Price:	\$203,000
Appraised Value:	\$527,000
Professional Service Costs:	\$36,252
Assessed Value:	\$208,839
Total Project Cost:	\$527,000
Fees Received:	\$0
Donations:	\$106,000
Related Parties:	
Property Managed By:	DNR - Aquatic Management Area -
Name of the unit area or location government unit or land manager:	East Lost Lake

Completed Parcel: Etna Creek AMA

# of Total Acres:	18
County:	Fillmore
Township:	103
Range:	13
Direction:	2
Section:	25
# of Acres: Wetlands/Upland:	
# of Acres: Forest:	
# of Acres: Prairie/Grassland:	
Amount of Shoreline:	1450 (Linear Feet)
Name of Adjacent Body of Water (if applicable):	Etna Creek
Has there been signage erected at the site:	Yes
Total cost of Restoration/Enhancement:	\$12,100

Completed Parcel: Five Mile Point, P2

# of Total Acres:	4
County:	Cass
Township:	143
Range:	29
Direction:	2
Section:	12
# of Acres: Wetlands/Upland:	
# of Acres: Forest:	4
# of Acres: Prairie/Grassland:	
Amount of Shoreline:	204 (Linear Feet)
Name of Adjacent Body of Water (if applicable):	Leech Lake
Has there been signage erected at the site:	Yes
Annual Reporting Organization Name:	DNR
Annual Reporting Manager Name:	Pat Rivers
Annual Reporting Address:	500 Lafayette Road
Annual Reporting City:	Saint Paul
Annual Reporting State:	
Annual Reporting Zip:	55155
Annual Reporting Email:	pat.rivers@state.mn.us
Annual Reporting Phone:	651.259.5209
Purchase Date:	August 10, 2011
Acquisition Title:	
Purchase Price:	\$290,808
Appraised Value:	\$350,000
Professional Service Costs:	\$15,958
Assessed Value:	\$111,500
Total Project Cost:	\$350,000
Fees Received:	\$0
Donations:	\$27,750
Related Parties:	
Property Managed By:	DNR - Aquatic Management Area -
Name of the unit area or location government unit or land manager:	Five Mile Point AMA, Parcel 2

Completed Parcel: Gemini AMA

# of Total Acres:	4
County:	Goodhue
Township:	112
Range:	17
Direction:	2
Section:	07
# of Acres: Wetlands/Upland:	
# of Acres: Forest:	
# of Acres: Prairie/Grassland:	
Amount of Shoreline:	1010 (Linear Feet)
Name of Adjacent Body of Water (if applicable):	Cannon River
Has there been signage erected at the site:	Yes
Total cost of Restoration/Enhancement:	\$4,900

Completed Parcel: Gorman Lake

# of Total Acres:	1
County:	Le Sueur
Township:	110
Range:	24
Direction:	2
Section:	12
# of Acres: Wetlands/Upland:	
# of Acres: Forest:	
# of Acres: Prairie/Grassland:	
Amount of Shoreline:	166 (Linear Feet)
Name of Adjacent Body of Water (if applicable):	Gorman Lake
Has there been signage erected at the site:	Yes
Total cost of Restoration/Enhancement:	\$5,700

Completed Parcel: Hungry Lake AMA P2

# of Total Acres:	55
County:	Becker
Township:	138
Range:	39
Direction:	2
Section:	08
# of Acres: Wetlands/Upland:	
# of Acres: Forest:	55
# of Acres: Prairie/Grassland:	
Amount of Shoreline:	2690 (Linear Feet)
Name of Adjacent Body of Water (if applicable):	Hungry Lake
Has there been signage erected at the site:	Yes
Annual Reporting Organization Name:	DNR
Annual Reporting Manager Name:	Pat Rivers
Annual Reporting Address:	500 Lafayette Road
Annual Reporting City:	Saint Paul
Annual Reporting State:	MN
Annual Reporting Zip:	55155
Annual Reporting Email:	pat.rivers@state.mn.us
Annual Reporting Phone:	651.259.5209
Purchase Date:	April 02, 2012
Acquisition Title:	
Purchase Price:	\$207,375
Appraised Value:	\$193,500
Professional Service Costs:	\$19,861
Assessed Value:	\$137,400
Total Project Cost:	\$207,375
Fees Received:	\$0
Donations:	\$0
Related Parties:	
Property Managed By:	DNR - Aquatic Management Area -
Name of the unit area or location government unit or land manager:	MNDNR Detroit Lakes Area Fisheries Office

Completed Parcel: Keller Lake

# of Total Acres:	1
County:	Ramsey
Township:	029
Range:	22
Direction:	2
Section:	09
# of Acres: Wetlands/Upland:	
# of Acres: Forest:	
# of Acres: Prairie/Grassland:	
Amount of Shoreline:	
Name of Adjacent Body of Water (if applicable):	
Has there been signage erected at the site:	Yes
Total cost of Restoration/Enhancement:	\$78,800

Completed Parcel: Loon Lake AMA

# of Total Acres:	1
County:	Jackson
Township:	101
Range:	36
Direction:	2
Section:	24
# of Acres: Wetlands/Upland:	
# of Acres: Forest:	
# of Acres: Prairie/Grassland:	
Amount of Shoreline:	750 (Linear Feet)
Name of Adjacent Body of Water (if applicable):	Loon Lake
Has there been signage erected at the site:	Yes
Total cost of Restoration/Enhancement:	\$7,900

Completed Parcel: Mill Creek

# of Total Acres:	21
County:	Fillmore
Township:	105
Range:	12
Direction:	2
Section:	25
# of Acres: Wetlands/Upland:	
# of Acres: Forest:	
# of Acres: Prairie/Grassland:	
Amount of Shoreline:	6765 (Linear Feet)
Name of Adjacent Body of Water (if applicable):	Mill Creek
Has there been signage erected at the site:	Yes
Total cost of Restoration/Enhancement:	\$17,200

Completed Parcel: Miller Creek AMA

# of Total Acres:	13
County:	Wabasha
Township:	111
Range:	12
Direction:	2
Section:	08
# of Acres: Wetlands/Upland:	
# of Acres: Forest:	
# of Acres: Prairie/Grassland:	
Amount of Shoreline:	2175 (Linear Feet)
Name of Adjacent Body of Water (if applicable):	Miller Creek
Has there been signage erected at the site:	Yes
Total cost of Restoration/Enhancement:	\$9,300

Completed Parcel: Otter Tail River

# of Total Acres:	1
County:	Becker
Township:	139
Range:	40
Direction:	2
Section:	23
# of Acres: Wetlands/Upland:	
# of Acres: Forest:	
# of Acres: Prairie/Grassland:	
Amount of Shoreline:	100 (Linear Feet)
Name of Adjacent Body of Water (if applicable):	Otter Tail River
Has there been signage erected at the site:	Yes
Total cost of Restoration/Enhancement:	\$11,700

Completed Parcel: Pine Creek

# of Total Acres:	13
County:	Winona
Township:	105
Range:	05
Direction:	2
Section:	19
# of Acres: Wetlands/Upland:	
# of Acres: Forest:	
# of Acres: Prairie/Grassland:	
Amount of Shoreline:	4389 (Linear Feet)
Name of Adjacent Body of Water (if applicable):	Pine Creek
Has there been signage erected at the site:	Yes
Total cost of Restoration/Enhancement:	\$11,200

Completed Parcel: Rays Lake

# of Total Acres:	1
County:	Le Sueur
Township:	109
Range:	24
Direction:	2
Section:	26
# of Acres: Wetlands/Upland:	
# of Acres: Forest:	
# of Acres: Prairie/Grassland:	
Amount of Shoreline:	950 (Linear Feet)
Name of Adjacent Body of Water (if applicable):	Rays Lake
Has there been signage erected at the site:	Yes
Total cost of Restoration/Enhancement:	\$20,000

Completed Parcel: Root River, South Fork

# of Total Acres:	10
County:	Fillmore
Township:	102
Range:	08
Direction:	2
Section:	05
# of Acres: Wetlands/Upland:	
# of Acres: Forest:	
# of Acres: Prairie/Grassland:	
Amount of Shoreline:	3234 (Linear Feet)
Name of Adjacent Body of Water (if applicable):	S. Br. Root River
Has there been signage erected at the site:	Yes
Total cost of Restoration/Enhancement:	\$8,200

Completed Parcel: Round Lake

# of Total Acres:	1
County:	Becker
Township:	141
Range:	38
Direction:	2
Section:	18
# of Acres: Wetlands/Upland:	
# of Acres: Forest:	
# of Acres: Prairie/Grassland:	
Amount of Shoreline:	75 (Linear Feet)
Name of Adjacent Body of Water (if applicable):	Round Lake
Has there been signage erected at the site:	Yes
Total cost of Restoration/Enhancement:	\$4,700

Completed Parcel: Rush Creek

# of Total Acres:	24
County:	Winona
Township:	105
Range:	08
Direction:	2
Section:	18
# of Acres: Wetlands/Upland:	
# of Acres: Forest:	
# of Acres: Prairie/Grassland:	
Amount of Shoreline:	7953 (Linear Feet)
Name of Adjacent Body of Water (if applicable):	Rush Creek
Has there been signage erected at the site:	Yes
Total cost of Restoration/Enhancement:	\$20,200

Completed Parcel: Sanborn AMA

# of Total Acres:	61
County:	Redwood
Township:	109
Range:	36
Direction:	2
Section:	27
# of Acres: Wetlands/Upland:	
# of Acres: Forest:	
# of Acres: Prairie/Grassland:	61
Amount of Shoreline:	4880 (Linear Feet)
Name of Adjacent Body of Water (if applicable):	Cottonwood River
Has there been signage erected at the site:	
Annual Reporting Organization Name:	DNR
Annual Reporting Manager Name:	Pat Rivers
Annual Reporting Address:	500 Lafayette Road
Annual Reporting City:	Saint Paul
Annual Reporting State:	MN
Annual Reporting Zip:	55155
Annual Reporting Email:	pat.rivers@state.mn.us
Annual Reporting Phone:	651.259.5209
Purchase Date:	May 15, 2012
Acquisition Title:	
Purchase Price:	\$146,160
Appraised Value:	\$146,160
Professional Service Costs:	\$24,434
Assessed Value:	\$40,200
Total Project Cost:	\$148,650
Fees Received:	\$0
Donations:	\$0
Related Parties:	
Property Managed By:	DNR - Aquatic Management Area -
Name of the unit area or location government unit or land manager:	Sanborn AMA

Completed Parcel: Sargent Creek

# of Total Acres:	1
County:	St. Louis
Township:	049
Range:	15
Direction:	2
Section:	32
# of Acres: Wetlands/Upland:	
# of Acres: Forest:	
# of Acres: Prairie/Grassland:	
Amount of Shoreline:	50 (Linear Feet)
Name of Adjacent Body of Water (if applicable):	Sargent Creek
Has there been signage erected at the site:	Yes
Total cost of Restoration/Enhancement:	\$68,000

Completed Parcel: Simley Lake

# of Total Acres:	1
County:	Dakota
Township:	027
Range:	22
Direction:	2
Section:	10
# of Acres: Wetlands/Upland:	
# of Acres: Forest:	
# of Acres: Prairie/Grassland:	
Amount of Shoreline:	
Name of Adjacent Body of Water (if applicable):	
Has there been signage erected at the site:	Yes
Total cost of Restoration/Enhancement:	\$13,800

Completed Parcel: Sunrise Lake

# of Total Acres:	28
County:	Chisago
Township:	034
Range:	20
Direction:	2
Section:	17
# of Acres: Wetlands/Upland:	
# of Acres: Forest:	
# of Acres: Prairie/Grassland:	
Amount of Shoreline:	3150 (Linear Feet)
Name of Adjacent Body of Water (if applicable):	Sunrise Lake
Has there been signage erected at the site:	Yes
Annual Reporting Organization Name:	MN DNR
Annual Reporting Manager Name:	Rick Walsh
Annual Reporting Address:	500 Lafayette Rd.
Annual Reporting City:	St. Paul
Annual Reporting State:	MN
Annual Reporting Zip:	55155
Annual Reporting Email:	rick.walsh@state.mn.us
Annual Reporting Phone:	651-259-5232
Purchase Date:	May 07, 2013
Acquisition Title:	
Purchase Price:	\$250,000
Appraised Value:	\$233,000
Professional Service Costs:	\$5,862
Assessed Value:	\$152,000
Total Project Cost:	\$250,000
Fees Received:	\$0
Donations:	\$0
Related Parties:	
Property Managed By:	-
Name of the unit area or location government unit or land manager:	

Completed Parcel: Sylvia Lake

# of Total Acres:	1
County:	Stearns
Township:	126
Range:	33
Direction:	2
Section:	02
# of Acres: Wetlands/Upland:	
# of Acres: Forest:	
# of Acres: Prairie/Grassland:	
Amount of Shoreline:	75 (Linear Feet)
Name of Adjacent Body of Water (if applicable):	Sylvia Lake
Has there been signage erected at the site:	Yes
Total cost of Restoration/Enhancement:	\$42,900

Completed Parcel: Toad Lake AMA, P3

# of Total Acres:	89
County:	Becker
Township:	139
Range:	38
Direction:	2
Section:	16
# of Acres: Wetlands/Upland:	23
# of Acres: Forest:	59
# of Acres: Prairie/Grassland:	7
Amount of Shoreline:	3715 (Linear Feet)
Name of Adjacent Body of Water (if applicable):	Toad Lake
Has there been signage erected at the site:	Yes
Annual Reporting Organization Name:	DNR
Annual Reporting Manager Name:	Pat Rivers
Annual Reporting Address:	500 Lafayette Road
Annual Reporting City:	Saint Paul
Annual Reporting State:	MN
Annual Reporting Zip:	55155
Annual Reporting Email:	pat.rivers@state.mn.us
Annual Reporting Phone:	651.259.5209
Purchase Date:	August 15, 2011
Acquisition Title:	
Purchase Price:	\$173,026
Appraised Value:	\$385,000
Professional Service Costs:	\$13,622
Assessed Value:	\$390,200
Total Project Cost:	\$384,000
Fees Received:	\$0
Donations:	\$0
Related Parties:	
Property Managed By:	DNR - Wildlife Management Area -
Name of the unit area or location government unit or land manager:	Toad Lake WMA

Completed Parcel: Trout Lake

# of Total Acres:	1
County:	Itasca
Township:	056
Range:	24
Direction:	2
Section:	32
# of Acres: Wetlands/Upland:	
# of Acres: Forest:	
# of Acres: Prairie/Grassland:	
Amount of Shoreline:	
Name of Adjacent Body of Water (if applicable):	
Has there been signage erected at the site:	Yes
Total cost of Restoration/Enhancement:	\$6,500

Completed Parcel: Trout Run

# of Total Acres:	12
County:	Winona
Township:	105
Range:	10
Direction:	2
Section:	19
# of Acres: Wetlands/Upland:	
# of Acres: Forest:	
# of Acres: Prairie/Grassland:	
Amount of Shoreline:	3993 (Linear Feet)
Name of Adjacent Body of Water (if applicable):	Trout Run
Has there been signage erected at the site:	Yes
Total cost of Restoration/Enhancement:	\$10,100

Completed Parcel: Trout Run

# of Total Acres:	14
County:	Winona
Township:	105
Range:	10
Direction:	2
Section:	32
# of Acres: Wetlands/Upland:	
# of Acres: Forest:	
# of Acres: Prairie/Grassland:	
Amount of Shoreline:	4488 (Linear Feet)
Name of Adjacent Body of Water (if applicable):	Trout Run
Has there been signage erected at the site:	Yes
Total cost of Restoration/Enhancement:	\$11,400

Completed Parcel: Unnamed trout stream

# of Total Acres:	1
County:	Hennepin
Township:	027
Range:	24
Direction:	2
Section:	12
# of Acres: Wetlands/Upland:	
# of Acres: Forest:	
# of Acres: Prairie/Grassland:	
Amount of Shoreline:	400 (Linear Feet)
Name of Adjacent Body of Water (if applicable):	Unnamed trout stream
Has there been signage erected at the site:	Yes
Total cost of Restoration/Enhancement:	\$10,000

Completed Parcel: Upper Whitefish Lake p2

# of Total Acres:	47
County:	Crow Wing
Township:	137
Range:	28
Direction:	2
Section:	07
# of Acres: Wetlands/Upland:	
# of Acres: Forest:	
# of Acres: Prairie/Grassland:	
Amount of Shoreline:	2100 (Linear Feet)
Name of Adjacent Body of Water (if applicable):	Upper Whitefish
Has there been signage erected at the site:	Yes
Annual Reporting Organization Name:	DNR
Annual Reporting Manager Name:	Brian Nerbonne
Annual Reporting Address:	500 Lafayette Road
Annual Reporting City:	Saint Paul
Annual Reporting State:	MN
Annual Reporting Zip:	55155
Annual Reporting Email:	brian.nerbonne@state.mn.us
Annual Reporting Phone:	651-259-5205
Purchase Date:	January 05, 2012
Acquisition Title:	
Purchase Price:	\$635,000
Appraised Value:	\$825,000
Professional Service Costs:	\$17,809
Assessed Value:	\$839,800
Total Project Cost:	\$635,000
Fees Received:	\$0
Donations:	\$0
Related Parties:	
Property Managed By:	DNR - Aquatic Management Area -
Name of the unit area or location government unit or land manager:	Upper Whitefish Lake AMA

Completed Parcel: West Beaver Creek

# of Total Acres:	12
County:	Houston
Township:	102
Range:	06
Direction:	2
Section:	18
# of Acres: Wetlands/Upland:	
# of Acres: Forest:	
# of Acres: Prairie/Grassland:	
Amount of Shoreline:	10560 (Linear Feet)
Name of Adjacent Body of Water (if applicable):	W. Beaver Creek
Has there been signage erected at the site:	Yes
Total cost of Restoration/Enhancement:	\$104,200

Completed Parcel: West Indian Creek

# of Total Acres:	25
County:	Winona
Township:	109
Range:	10
Direction:	2
Section:	16
# of Acres: Wetlands/Upland:	
# of Acres: Forest:	
# of Acres: Prairie/Grassland:	
Amount of Shoreline:	8184 (Linear Feet)
Name of Adjacent Body of Water (if applicable):	West Indian Creek
Has there been signage erected at the site:	Yes
Total cost of Restoration/Enhancement:	\$20,800

Completed Parcel: W. Fork Des Moines River

# of Total Acres:	1
County:	Jackson
Township:	102
Range:	35
Direction:	2
Section:	24
# of Acres: Wetlands/Upland:	
# of Acres: Forest:	
# of Acres: Prairie/Grassland:	
Amount of Shoreline:	585 (Linear Feet)
Name of Adjacent Body of Water (if applicable):	W. Fork Des Moines River
Has there been signage erected at the site:	Yes
Total cost of Restoration/Enhancement:	\$31,300

Completed Parcel: Whitefish Lake

# of Total Acres:	1
County:	Crow Wing
Township:	137
Range:	28
Direction:	2
Section:	17
# of Acres: Wetlands/Upland:	
# of Acres: Forest:	
# of Acres: Prairie/Grassland:	
Amount of Shoreline:	2000 (Linear Feet)
Name of Adjacent Body of Water (if applicable):	
Has there been signage erected at the site:	Yes
Total cost of Restoration/Enhancement:	\$20,000

Completed Parcel: Wildcat Creek, P3

# of Total Acres:	10
County:	Houston
Township:	103
Range:	40
Direction:	2
Section:	27
# of Acres: Wetlands/Upland:	
# of Acres: Forest:	
# of Acres: Prairie/Grassland:	
Amount of Shoreline:	3450 (Linear Feet)
Name of Adjacent Body of Water (if applicable):	Wildcat Creek
Has there been signage erected at the site:	Yes
Annual Reporting Organization Name:	DNR
Annual Reporting Manager Name:	Brian Nerbonne
Annual Reporting Address:	500 Lafayette Road
Annual Reporting City:	Saint Paul
Annual Reporting State:	MN
Annual Reporting Zip:	55155
Annual Reporting Email:	brian.nerbonne@state.mn.us
Annual Reporting Phone:	651-259-5209
Purchase Date:	August 05, 2011
Purchase Price:	\$43,031
Appraised Value:	\$43,031
Professional Service Costs:	\$4,157
Assessed Value:	\$229,600
Total Project Cost:	\$43,031
Donations:	\$0
Easement Holder Organization Name:	DNR
Easement Holder Manager Name:	Pat Rivers
Easement Holder Address:	500 Lafayette Road
Easement Holder City:	Saint Paul
Easement Holder State:	MN
Easement Holder Zip:	55155
Easement Holder Email:	pat.rivers@state.mn.us
Easement Holder Phone:	651.259.5209
Responsible Organization Name:	DNR
Responsible Manager Name:	Brian Nerbonne
Responsible Address:	500 Lafayette Road
Responsible City:	Saint Paul
Responsible State:	MN
Responsible Zip:	55155
Responsible Email:	brian.nerbonne@state.mn.us
Responsible Phone:	651.259.5205
Underlying Fee Owner:	Robert Scanlon

Completed Parcel: Winnebago Creek

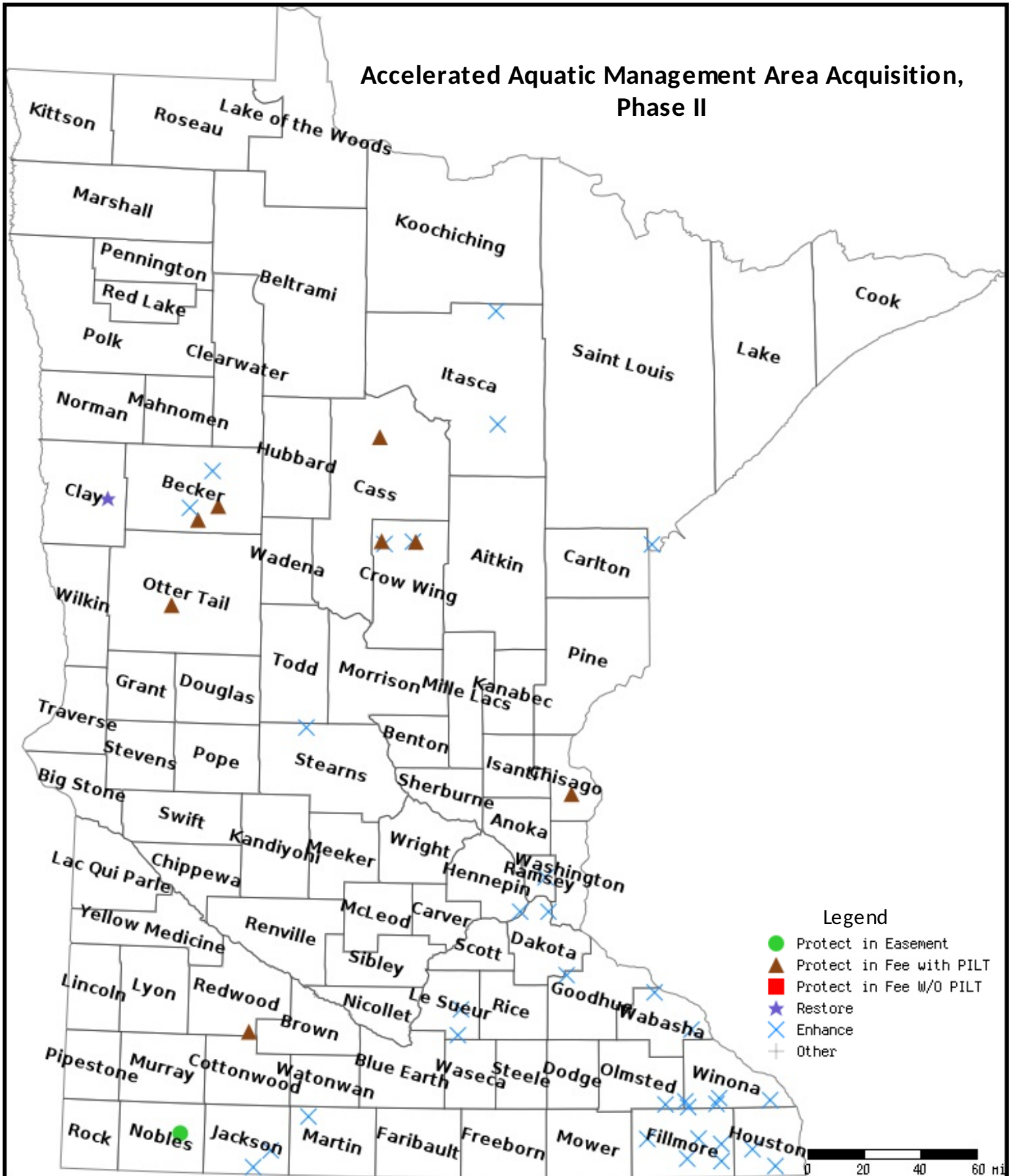
# of Total Acres:	17
County:	Houston
Township:	101
Range:	05
Direction:	2
Section:	16
# of Acres: Wetlands/Upland:	
# of Acres: Forest:	
# of Acres: Prairie/Grassland:	
Amount of Shoreline:	5610 (Linear Feet)
Name of Adjacent Body of Water (if applicable):	Winnebago Creek
Has there been signage erected at the site:	Yes
Total cost of Restoration/Enhancement:	\$14,300

Completed Parcel: Wisel Creek

# of Total Acres:	15
County:	Fillmore
Township:	101
Range:	08
Direction:	2
Section:	05
# of Acres: Wetlands/Upland:	
# of Acres: Forest:	
# of Acres: Prairie/Grassland:	
Amount of Shoreline:	4950 (Linear Feet)
Name of Adjacent Body of Water (if applicable):	Wisel Creek
Has there been signage erected at the site:	Yes
Total cost of Restoration/Enhancement:	\$12,600

Parcel Map

Accelerated Aquatic Management Area Acquisition, Phase II



Data Generated From Parcel List

Lessard-Sams Outdoor Heritage Council Laws of Minnesota 2010 Final Report



Date: November 12, 2015

Program or Project Title: Cold Water River and Stream Restoration, Protection, and Enhancement, Phase 2

Funds Recommended: \$1,269,000

Manager's Name: John Lenczewski
Title: Executive Director
Organization: Minnesota Trout Unlimited
Address: P O Box 845
City: Chanhassen, MN 55317
Office Number: 612-670-1629
Email: jlenczewski@comcast.net
Website: www.mntu.org

Legislative Citation: ML 2010, Ch. 361, Art. 1, Sec. 2, Subd. 5(c)

Appropriation Language: \$1,269,000 in fiscal year 2011 is to the commissioner of natural resources for an agreement with Trout Unlimited to restore, enhance, and protect cold water river and stream habitats in Minnesota. A list of proposed acquisitions and a list of proposed projects, describing the types and locations of restorations and enhancements, must be provided as part of the required accomplishment plan. The commissioner of natural resources must agree in writing to each proposed acquisition, restoration, and enhancement. All restorations must comply with subdivision 9, paragraph (b).

County Locations: Dakota, Fillmore, Goodhue, Wabasha, and Winona.

Regions in which work will take place:

- Southeast Forest
- Metro / Urban

Activity types:

- Restore

Priority resources addressed by activity:

- Prairie
- Habitat

Abstract:

In-stream and riparian habitat was enhanced along six reaches of coldwater streams located in existing Aquatic Management Areas. The projects improved habitat for both game and non-game fish and wildlife species uniquely associated with coldwater trout streams and expanded recreational opportunities.

Design and scope of work:

Seriously degraded coldwater habitat is an important statewide conservation issue requiring immediate investment through habitat restoration and enhancement projects. The Lessard-Sams Outdoor Heritage Council identified the restoration and enhancement of coldwater fish habitat a priority action in the L-SOHC Sections in which these projects are located. As part of our ongoing program of trout and salmon habitat restoration and enhancement, Minnesota Trout Unlimited ("MNTU") has identified several priority projects for Fiscal Year 2011 funding. MNTU directly restored or enhanced in-stream and riparian fish and wildlife habitat in and along these Minnesota waters (counties), all of which are in existing state-owned Aquatic Management Areas:

1. Hay Creek (Goodhue);

2. Lost Creek (Fillmore);
3. Pine Creek, reach 1 (Winona);
4. Pine Creek, reach 2 (Winona);
5. Vermilion River (Dakota);
6. West Indian Creek (Wabasha).

Another project, on the North Branch of the Whitewater River, was designed but implementation postponed by DNR Parks so it can rework the design to make the site appear more closely like pre European settlement conditions. Rather than delay the expenditure of OHF funds on the ground, remaining funds budgeted for construction were used to enhance another reach of Pine Creek. This 1,800 foot long reach of enhanced habitat on Pine Creek will support greater numbers of adult trout and likely receive far heavier use than Whitewater River reach would have.

These projects employed the same successful strategy used in the projects done by MNTU chapters and the MNDNR in the past decade. Each project involved the installation of in-stream fish habitat structures, in addition to measures which have reduced stream bank erosion and associated sedimentation, and reconnected streams to their flood plains to reduce negative impacts from severe flooding. The specific fish habitat restoration or enhancement methods used on each stream varied slightly depending upon the distinct natural resource characteristics of each ecological region, as well as variations in the type and magnitude of poor land uses practices within each watershed. Each project was tailored to the site after close consultation with resource professionals within the Minnesota DNR. The projects were designed and implemented to accomplish a number of these purposes: a) reduce stream bank erosion and associated sedimentation, b) reconnect streams to their flood plains to reduce negative impacts from severe flooding, c) increase natural reproduction of trout and other aquatic organisms, d) maintain or increase adult trout abundance, e) increase biodiversity for both in-stream and non-game species, f) be long lasting with minimal maintenance required, and g) improve angler access.

Project partners included the MNDNR, Pheasants Forever, and Minnesota citizens. The MNDNR was a key partner on every project, helping to identifying priority project sites, offering professional input on designs, providing permitting review, and other support. Dedicated members of Pheasants Forever accomplished an excellent prairie restoration on the upland areas of the Vermilion River site. We encountered strong support from local communities, local businesses, community clubs, sporting groups, anglers, the MNDNR and the general public.

Which LSOHC state-wide priorities are addressed in this proposal:

- Address conservation opportunities that will be lost if not immediately acted on
- Allow public access. This comes into play when all other things about the request are approximately equal
- Are able to leverage effort and/or other funds to supplement any OHF appropriation
- Are ongoing, successful, transparent and accountable programs addressing actions and targets of one or more of the ecological sections
- Ensures activities for "protecting, restoring and enhancing" are coordinated among agencies, non profits and others while doing this important work
- Produce multiple enduring conservation benefits
- Provide Minnesotans with greater public access to outdoor environments with hunting, fishing and other outdoor recreation opportunities
- Restore or enhance habitat on state-owned WMAs, AMAs, SNAs, and state forests
- Target unique Minnesota landscapes that have historical value to fish and wildlife
- Use a science-based strategic planning and evaluation model to guide protection, restoration and enhancement, similar to the United States Fish and Wildlife Service's Strategic Habitat Conservation model

Which LSOHC section priorities are addressed in this proposal:

Metro / Urban:

- Enhance and restore coldwater fisheries systems

Southeast Forest:

- Protect, enhance, and restore habitat for fish, game, and nongame wildlife in rivers, cold-water streams, and associated upland habitat

Relationship to other funds:

- Not Listed

How will you sustain and/or maintain this work after the Outdoor Heritage Funds are expended:

The projects were designed for long-term ecological and hydraulic stability. We do not anticipate that there will be any significant

maintenance required in order to sustain the habitat improvements for several decades. We anticipated that long-term monitoring of the integrity of the improvements will be done in conjunction with routine inspections and biological monitoring conducted by local DNR staff, MNTU members, and/or landowners as appropriate. This monitoring will not require separate OHF or other constitutional funding. If some maintenance is needed in the future, possible sources of funding and volunteer labor could include Trout Unlimited, MNDNR AMA maintenance funding, and other grant funds and organizations. The Vermilion River project uses some additional methods on this unique prairie trout stream, but because they are intended to mimic natural habitat forming processes future human intervention should be minimal.

Outcomes:

Programs in metropolitan urbanizing region:

- Improved aquatic habitat indicators

How will they be measured and evaluated?

The outcome of improved aquatic indicators will be measured over time via fish population surveys conducted by the MNDNR.

Programs in southeast forest region:

- Improved aquatic habitat indicators

How will they be measured and evaluated?

The outcome of improved aquatic indicators will be measured over time via fish population surveys conducted by the MNDNR.

Budget Spreadsheet

Final Budget line item reallocations are allowed up to 10% and do not need require an amendment to the Accomplishment Plan

Total Amount: \$1,269,000

Budget and Cash Leverage

BudgetName	Request	Spent	Cash Leverage (anticipated)	Cash Leverage (received)	Leverage Source	Total (original)	Total (final)
Personnel	\$51,000	\$50,800	\$0	\$0		\$51,000	\$50,800
Contracts	\$271,000	\$292,600	\$0	\$0		\$271,000	\$292,600
Fee Acquisition w/ PILT	\$0	\$0	\$0	\$0		\$0	\$0
Fee Acquisition w/o PILT	\$0	\$0	\$0	\$0		\$0	\$0
Easement Acquisition	\$0	\$0	\$0	\$0		\$0	\$0
Easement Stewardship	\$0	\$0	\$0	\$0		\$0	\$0
Travel	\$0	\$0	\$0	\$0		\$0	\$0
Professional Services	\$0	\$0	\$0	\$0		\$0	\$0
Direct Support Services	\$0	\$0	\$0	\$0		\$0	\$0
DNR Land Acquisition Costs	\$0	\$0	\$0	\$0		\$0	\$0
Capital Equipment	\$0	\$0	\$0	\$0		\$0	\$0
Other Equipment/Tools	\$445,600	\$502,200	\$0	\$0		\$445,600	\$502,200
Supplies/Materials	\$501,400	\$423,400	\$0	\$0		\$501,400	\$423,400
DNR IDP	\$0	\$0	\$0	\$0		\$0	\$0
Total	\$1,269,000	\$1,269,000	\$0	\$0		\$1,269,000	\$1,269,000

Personnel

Position	FTE	Over # of years	Spent	Cash Leverage	Leverage Source	Total
Program Manager (.425 FTE)	0.00	3.00	\$36,500	\$0		\$36,500
Program Coordinator (.125 FTE)	0.00	3.00	\$14,300	\$0		\$14,300
Comptroller (.125 FTE)	0.00	0.00	\$0	\$0		\$0
Total	0.00	6.00	\$50,800	\$0		\$50,800

Output Tables

Table 1a. Acres by Resource Type

Type	Wetlands (original)	Wetlands (final)	Prairies (original)	Prairies (final)	Forest (original)	Forest (final)	Habitats (original)	Habitats (final)	Total (original)	Total (final)
Restore	0	0	15	22	0	0	70	52	85	74
Protect in Fee with State PILT Liability	0	0	0	0	0	0	0	0	0	0
Protect in Fee W/O State PILT Liability	0	0	0	0	0	0	0	0	0	0
Protect in Easement	0	0	0	0	0	0	0	0	0	0
Enhance	0	0	0	0	0	0	0	0	0	0
Total	0	0	15	22	0	0	70	52	85	74

Table 1b. How many of these Prairie acres are Native Prairie?

Type	Native Prairie (original)	Native Prairie (final)
Restore	0	0
Protect in Fee with State PILT Liability	0	0
Protect in Fee W/O State PILT Liability	0	0
Protect in Easement	0	0
Enhance	0	0
Total	0	0

Table 2. Total Requested Funding by Resource Type

Type	Wetlands (original)	Wetlands (final)	Prairies (original)	Prairies (final)	Forest (original)	Forest (final)	Habitats (original)	Habitats (final)	Total (original)	Total (final)
Restore	\$0	\$0	\$24,000	\$1,000	\$0	\$0	\$1,245,000	\$1,268,000	\$1,269,000	\$1,269,000
Protect in Fee with State PILT Liability	\$0	\$0	\$0	\$0	\$0	\$0	\$0	\$0	\$0	\$0
Protect in Fee W/O State PILT Liability	\$0	\$0	\$0	\$0	\$0	\$0	\$0	\$0	\$0	\$0
Protect in Easement	\$0	\$0	\$0	\$0	\$0	\$0	\$0	\$0	\$0	\$0
Enhance	\$0	\$0	\$0	\$0	\$0	\$0	\$0	\$0	\$0	\$0
Total	\$0	\$0	\$24,000	\$1,000	\$0	\$0	\$1,245,000	\$1,268,000	\$1,269,000	\$1,269,000

Table 3. Acres within each Ecological Section

Type	Metro Urban (original)	Metro Urban (final)	ForestPrairie (original)	Forest Prairie (final)	SEForest (original)	SEForest (final)	Prairie (original)	Prairie (final)	NForest (original)	NForest (final)	Total (original)	Total (final)
Restore	21	27	0	0	64	47	0	0	0	0	85	74
Protect in Fee with State PILT Liability	0	0	0	0	0	0	0	0	0	0	0	0
Protect in Fee W/O State PILT Liability	0	0	0	0	0	0	0	0	0	0	0	0
Protect in Easement	0	0	0	0	0	0	0	0	0	0	0	0
Enhance	0	0	0	0	0	0	0	0	0	0	0	0
Total	21	27	0	0	64	47	0	0	0	0	85	74

Table 4. Total Requested Funding within each Ecological Section

Type	Metro Urban (original)	Metro Urban (final)	ForestPrairie (original)	Forest Prairie (final)	SE Forest (original)	SE Forest (final)	Prairie (original)	Prairie (final)	N Forest (original)	N Forest (final)	Total (original)	Total (final)
Restore	\$84,200	\$75,000	\$0	\$0	\$1,184,800	\$1,194,000	\$0	\$0	\$0	\$0	\$1,269,000	\$1,269,000
Protect in Fee with State PILT Liability	\$0	\$0	\$0	\$0	\$0	\$0	\$0	\$0	\$0	\$0	\$0	\$0
Protect in Fee W/O State PILT Liability	\$0	\$0	\$0	\$0	\$0	\$0	\$0	\$0	\$0	\$0	\$0	\$0
Protect in Easement	\$0	\$0	\$0	\$0	\$0	\$0	\$0	\$0	\$0	\$0	\$0	\$0
Enhance	\$0	\$0	\$0	\$0	\$0	\$0	\$0	\$0	\$0	\$0	\$0	\$0
Total	\$84,200	\$75,000	\$0	\$0	\$1,184,800	\$1,194,000	\$0	\$0	\$0	\$0	\$1,269,000	\$1,269,000

Target Lake/Stream/River Feet or Miles (original)

Approximately 4.4

Target Lake/Stream/River Feet or Miles (final)

Approximately 4.3

Parcel List

Section 1 - Restore / Enhance Parcel List

Dakota

Name	TRDS	Acres	Total Cost	Existing Protection?	Description
Vermillion River	11418220	27	\$75,000	Yes	Enhance approximately 2,000 feet and upland

Fillmore

Name	TRDS	Acres	Total Cost	Existing Protection?	Description
Lost Creek	10411218	8	\$200,000	Yes	Enhance approximately 3,600 feet

Goodhue

Name	TRDS	Acres	Total Cost	Existing Protection?	Description
Hay Creek	11215226	13	\$186,900	Yes	Enhance 5,500 feet of stream corridor

Wabasha

Name	TRDS	Acres	Total Cost	Existing Protection?	Description
North Branch Whitewater River	10811232	0	\$19,900	Yes	Design enhancement
West Indian Creek	10911205	10	\$260,400	Yes	Enhance approximately 4,400 feet

Winona

Name	TRDS	Acres	Total Cost	Existing Protection?	Description
Pine Creek	10508230	16	\$526,800	Yes	Enhance combined 7,100 feet

Section 2 - Protect Parcel List

No parcels with an activity type protect.

Section 2a - Protect Parcel with Bldgs

No parcels with an activity type protect and has buildings.

Section 3 - Other Parcel Activity

No parcels with an other activity type.

Completed Parcel: Hay Creek

# of Total Acres:	13
County:	Goodhue
Township:	112
Range:	15
Direction:	2
Section:	26
# of Acres: Wetlands/Upland:	
# of Acres: Forest:	
# of Acres: Prairie/Grassland:	
Amount of Shoreline:	5500 (Linear Feet)
Name of Adjacent Body of Water (if applicable):	Hay Creek
Has there been signage erected at the site:	Yes
Total cost of Restoration/Enhancement:	\$186,900

Completed Parcel: Lost Creek

# of Total Acres:	8
County:	Fillmore
Township:	104
Range:	11
Direction:	2
Section:	18
# of Acres: Wetlands/Upland:	
# of Acres: Forest:	
# of Acres: Prairie/Grassland:	
Amount of Shoreline:	3600 (Linear Feet)
Name of Adjacent Body of Water (if applicable):	Lost Creek
Has there been signage erected at the site:	Yes
Total cost of Restoration/Enhancement:	\$200,000

Completed Parcel: North Branch Whitewater River

# of Total Acres:	0
County:	Wabasha
Township:	108
Range:	11
Direction:	2
Section:	32
# of Acres: Wetlands/Upland:	
# of Acres: Forest:	
# of Acres: Prairie/Grassland:	
Amount of Shoreline:	2000 (Linear Feet)
Name of Adjacent Body of Water (if applicable):	North Branch Whitewater
Has there been signage erected at the site:	No - Project designed only. DNR Parks wants to revise in-house and implement, so project has not been completed. OHF construction budget was shifted to Pine Creek.
Total cost of Restoration/Enhancement:	\$19,900

Completed Parcel: Pine Creek

# of Total Acres:	16
County:	Winona
Township:	105
Range:	08
Direction:	2
Section:	30
# of Acres: Wetlands/Upland:	
# of Acres: Forest:	
# of Acres: Prairie/Grassland:	
Amount of Shoreline:	7100 (Linear Feet)
Name of Adjacent Body of Water (if applicable):	Pine Creek
Has there been signage erected at the site:	Yes
Total cost of Restoration/Enhancement:	\$526,800

Completed Parcel: Vermillion River

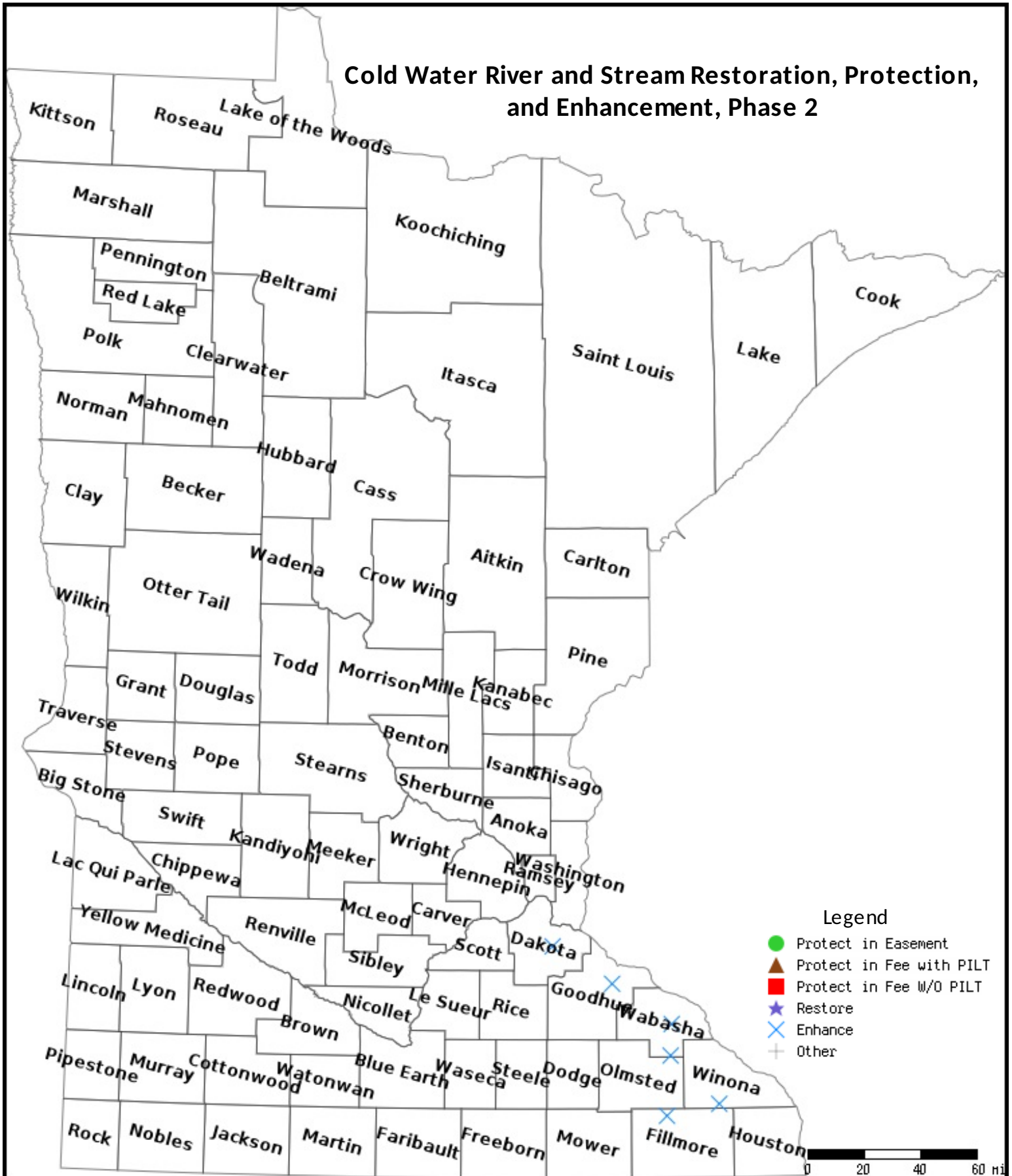
# of Total Acres:	27
County:	Dakota
Township:	114
Range:	18
Direction:	2
Section:	20
# of Acres: Wetlands/Upland:	
# of Acres: Forest:	
# of Acres: Prairie/Grassland:	22
Amount of Shoreline:	2000 (Linear Feet)
Name of Adjacent Body of Water (if applicable):	Vermillion River
Has there been signage erected at the site:	Yes
Total cost of Restoration/Enhancement:	\$75,000

Completed Parcel: West Indian Creek

# of Total Acres:	10
County:	Wabasha
Township:	109
Range:	11
Direction:	2
Section:	05
# of Acres: Wetlands/Upland:	
# of Acres: Forest:	
# of Acres: Prairie/Grassland:	
Amount of Shoreline:	4400 (Linear Feet)
Name of Adjacent Body of Water (if applicable):	West Indian Creek
Has there been signage erected at the site:	Yes
Total cost of Restoration/Enhancement:	\$260,400

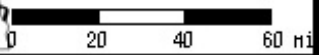
Parcel Map

Cold Water River and Stream Restoration, Protection, and Enhancement, Phase 2



Legend

- Protect in Easement
- ▲ Protect in Fee with PILT
- Protect in Fee W/O PILT
- ★ Restore
- × Enhance
- + Other



Lessard-Sams Outdoor Heritage Council Laws of Minnesota 2010 Final Report

Date: September 16, 2013

Program or Project Title: Dakota County Riparian and Lakeshore Protection and Restoration, Phase 2

Funds Recommended: \$2,097,000

Manager's Name: Al Singer

Title:

Organization: Dakota County

Street Address: 14955 Galaxie Avenue

City: Apple Valley, 55124

Telephone: 952-891-7001

E-Mail: al.singer@co.dakota.mn.us

Organization Web Site:

Legislative Citation: ML 2010, Ch. 361, Art. 1, Sec. 2, Subd. 5(d)

Appropriation Language: \$2,097,000 in fiscal year 2011 is to the commissioner of natural resources for an agreement with Dakota County for acquisition of permanent easements and enhancement and restoration of aquatic and associated upland habitat. A list of proposed acquisitions and restorations must be provided as part of the required accomplishment plan. The accomplishment plan must include an easement stewardship plan. All restorations must comply with subdivision 9, paragraph (b).

County Locations: Dakota

Ecological Planning Regions:

- Southeast Forest
- Metro / Urban

Activity Type:

- Protect in Easement
- Restore
- Enhance

Priority Resources Addressed by Activity:

- Habitat

Abstract:

Dakota County protected 103 acres of rolling terrain consisting of grasslands, deciduous forest, open water, and wetlands through a conservation easement, while receiving a donation of land value in excess of \$1.5 million.

Activity Detail

Design and Scope of Work:

Dakota County has experienced significant residential growth over the last two decades and the most highly desirable locations in suburban and rural areas are near rivers, lakes and other natural areas. In Dakota County, only three percent of the pre-settlement plant communities remain. According to Metropolitan Council data, between 1970 and 2005, Dakota County lost more than 7,500 acres of non-urbanized land (undeveloped, agricultural, steeply sloped or wetland); added 3,592 acres for major four-lane highways and nearly tripled its residential acreage from 20,150 to 58,455. Through the Farmland and Natural Areas Program (FNAP), Dakota County has been protecting natural areas for wildlife habitat and water quality improvement outside of the regional park system since 2004.

As a result of this Lessard-Sams Outdoor Heritage Council (LSOHC) grant, through a conservation easement, Dakota County protected 103 acres of rolling terrain consisting of grassland, deciduous forest, open water, and wetlands, encompassing 6,964 feet of shoreline in the Marcott Lake chain of lakes in Inver Grove Heights, while receiving a donation of land value in excess of \$1.5 million.

As with many conservation efforts, during the term of this grant there have been modifications to accommodate evolving circumstances. In our Final Report for M.L. 2009, Dakota County protected 568 acres of high-quality habitat, exceeding the goal in our initial plan of 350 acres. For this Final Report for M.L. 2010, Dakota County focused on the acquisition of a conservation easement on a 103-acre property in the Marcott Lake chain of lakes. The acquisition of this conservation easement was a long-standing objective of Dakota County's FNAP based on ecological factors and its habitat attributes. The proximity of this Marcott Lake property in the Metro Area resulted in appraised value of over \$3.7 million. Fortunately, Dakota County was able to secure a donation of land value of more than \$1.5 million, bringing the overall cost of the project to \$2.2 million of which \$1,777,878 is to be funding by LSOHC.

The acquisition of this conservation easement on the Marcott Lake chain of lakes is a conservation success that is intended to create a "domino effect" on adjoining properties. Specifically, Dakota County is engaged in negotiations with an adjoining private landowner to secure a conservation easement on approximately 118 acres on which a nature center would be established to foster an understanding and love of the outdoors in children. This additional Marcott Lake conservation easement acquisition is to be funded by a M.L. 2013 LSOHC grant to Dakota County.

Planning

MN State-wide Conservation Plan Priorities:

- H1 Protect priority land habitats
- H2 Protect critical shoreland of streams and lakes
- H5 Restore land, wetlands and wetland-associated watersheds
- H7 Keep water on the landscape

Plans Addressed:

- Minnesota DNR Strategic Conservation Agenda
- Minnesota Sustainability Framework
- Minnesota's Wildlife Management Area Acquisition - The Next 50 Years

LSOHC Statewide Priorities:

- Address conservation opportunities that will be lost if not immediately acted on
- Are able to leverage effort and/or other funds to supplement any OHF appropriation
- Are ongoing, successful, transparent and accountable programs addressing actions and targets of one or more of the ecological sections
- Use a science-based strategic planning and evaluation model to guide protection, restoration and enhancement, similar to the United States Fish and Wildlife Service's Strategic Habitat Conservation model

LSOHC Metro Urban Section Priorities:

- Protect, enhance, and restore remnant native prairie, Big Woods forests, and oak savanna with an emphasis on areas with high biological diversity
- Protect habitat corridors, with emphasis on the Minnesota, Mississippi, and St. Croix rivers (bluff to floodplain)
- Protect, enhance, and restore riparian and littoral habitats on lakes to benefit game and nongame fish species

LSOHC Southeast Forest Section Priorities:

- No Southeast Forest Priorities Listed

Relationship to Other Constitutional Funds:

- Environmental and Natural Resource Trust Fund

The Environment and Natural Resources Trust Fund contributed \$151,122 toward this project.

Sustainability and Maintenance:

Each easement meets or exceeds the standards set by the Land Trust Alliance and includes a baseline report to document conditions at the time the property was encumbered with the easement. The County conducts monitoring to ensure compliance with the terms of the easement. All easements are included in a sophisticated GIS land management database. The County Attorney's Office is responsible for enforcing any significant easement violations.

For this project, Dakota County has completed a natural resources management plan (NRMP), which is attached to this Final Report as the stewardship plan. The landowner is responsible for complying with the terms of the easement and conducting management activities. Under Section 4.3 of the conservation easement, the landowner has agreed to contribute up to \$50,000 in cash or in-kind services over a five-year period to implement the NRMP.

The original budget included \$80,000 for easement stewardship on the basis on acquiring a number of smaller easements throughout the County, requiring significant monitoring expenses. Since the funds were used to acquire one significant conservation easement located near an existing easement, the County will incur no significant additional monitoring costs. Consequently, the County is not seeking reimbursement for easement stewardship.

Outcomes

Programs in metropolitan urbanizing region:

- No Programs Listed

Programs in southeast forest region:

- No Programs Listed

Budget Spreadsheet

Total Amount: \$2,097,000

Budget and Cash Leverage

Budget Name	Request	Spent	Cash Leverage (anticipated)	Cash Leverage (received)	Leverage Source	Total (original)	Total (final)
Personnel	\$140,000	\$0	\$0	\$0		\$140,000	\$0
Contracts	\$0	\$0	\$700,000	\$271,000	Dakota County (cash)	\$700,000	\$271,000
Fee Acquisition w/ PILT	\$0	\$0	\$325,000	\$0	Dakota County linkind)	\$325,000	\$0
Fee Acquisition w/o PILT	\$0	\$0	\$800,000	\$0		\$800,000	\$0
Easement Acquisition	\$1,867,000	\$1,777,900	\$353,000	\$0	RIM	\$2,220,000	\$1,777,900
Easement Stewardship	\$80,000	\$0	\$300,000	\$1,584,000	Landowner Donation	\$380,000	\$1,584,000
Travel	\$0	\$0	\$0	\$0		\$0	\$0
Professional Services	\$0	\$0	\$0	\$0		\$0	\$0
Direct Support Services	\$0	\$0	\$0	\$0		\$0	\$0
DNR Land Acquisition Costs	\$0	\$0	\$0	\$0		\$0	\$0
Capital Equipment	\$0	\$0	\$0	\$0		\$0	\$0
Other Equipment/Tools	\$1,000	\$0	\$0	\$0		\$1,000	\$0
Supplies/Materials	\$9,000	\$0	\$0	\$0		\$9,000	\$0
DNR IDP	\$0	\$0	\$0	\$0		\$0	\$0
Total	\$2,097,000	\$1,777,900	\$2,478,000	\$1,855,000		\$4,575,000	\$3,632,900

Output Tables

Table 1. Acres by Resource Type

Type	Wetlands (original)	Wetlands (final)	Prairies (original)	Prairies (final)	Forest (original)	Forest (final)	Habitats (original)	Habitats (final)	Total (original)	Total (final)
Restore	0	0	0	0	0	0	385	0	385	0
Protect in Fee with State PILT Liability	0	0	0	0	0	0	0	0	0	0
Protect in Fee W/O State PILT Liability	0	0	0	0	0	0	0	0	0	0
Protect in Easement	0	0	0	0	0	0	704	103	704	103
Enhance	0	0	0	0	0	0	153	0	153	0
Total	0	0	0	0	0	0	1,242	103	1,242	103

Table 2. Total Requested Funding by Resource Type

Type	Wetlands (original)	Wetlands (final)	Prairies (original)	Prairies (final)	Forest (original)	Forest (final)	Habitats (original)	Habitats (final)	Total (original)	Total (final)
Restore	\$0	\$0	\$0	\$0	\$0	\$0	\$95,000	\$0	\$95,000	\$0
Protect in Fee with State PILT Liability	\$0	\$0	\$0	\$0	\$0	\$0	\$0	\$0	\$0	\$0
Protect in Fee W/O State PILT Liability	\$0	\$0	\$0	\$0	\$0	\$0	\$0	\$0	\$0	\$0
Protect in Easement	\$0	\$0	\$0	\$0	\$0	\$0	\$1,972,000	\$1,777,900	\$1,972,000	\$1,777,900
Enhance	\$0	\$0	\$0	\$0	\$0	\$0	\$30,000	\$0	\$30,000	\$0
Total	\$0	\$0	\$0	\$0	\$0	\$0	\$2,097,000	\$1,777,900	\$2,097,000	\$1,777,900

Table 3. Acres within each Ecological Section

Type	Metro Urban (original)	Metro Urban (final)	Forest Prairie (original)	Forest Prairie (final)	SE Forest (original)	SE Forest (final)	Prairie (original)	Prairie (final)	N Forest (original)	N Forest (final)	Total (original)	Total (final)
Restore	365	0	0	0	20	0	0	0	0	0	385	0
Protect in Fee with State PILT Liability	0	0	0	0	0	0	0	0	0	0	0	0
Protect in Fee W/O State PILT Liability	0	0	0	0	0	0	0	0	0	0	0	0
Protect in Easement	644	103	0	0	60	0	0	0	0	0	704	103
Enhance	143	0	0	0	10	0	0	0	0	0	153	0
Total	1,152	103	0	0	90	0	0	0	0	0	1,242	103

Table 4. Total Requested Funding within each Ecological Section

Type	Metro Urban (original)	Metro Urban (final)	Forest Prairie (original)	Forest Prairie (final)	SE Forest (original)	SE Forest (final)	Prairie (original)	Prairie (final)	N Forest (original)	N Forest (final)	Total (original)	Total (final)
Restore	\$86,900	\$0	\$0	\$0	\$8,100	\$0	\$0	\$0	\$0	\$0	\$95,000	\$0
Protect in Fee with State PILT Liability	\$0	\$0	\$0	\$0	\$0	\$0	\$0	\$0	\$0	\$0	\$0	\$0
Protect in Fee W/O State PILT Liability	\$0	\$0	\$0	\$0	\$0	\$0	\$0	\$0	\$0	\$0	\$0	\$0
Protect in Easement	\$1,856,200	\$1,777,900	\$0	\$0	\$115,800	\$0	\$0	\$0	\$0	\$0	\$1,972,000	\$1,777,900
Enhance	\$26,900	\$0	\$0	\$0	\$3,100	\$0	\$0	\$0	\$0	\$0	\$30,000	\$0
Total	\$1,970,000	\$1,777,900	\$0	\$0	\$127,000	\$0	\$0	\$0	\$0	\$0	\$2,097,000	\$1,777,900

Table 5. Target Lake/Stream/River Miles (original)

0 miles

Table 5. Target Lake/Stream/River Miles (final)

6,964 miles

Parcel List

Section 1 - Restore / Enhance Parcel List

No parcels with an activity type restore or enhance.

Section 2 - Protect Parcel List

Dakota

Name	TRDS	Acres	Est Cost	Existing Protection?	Hunting?	Fishing?
Lindberg	02722217	103	\$1,777,900	Yes	No	No

Section 2a - Protect Parcel with Bldgs

No parcels with an activity type protect and has buildings.

Section 3 - Other Parcel Activity

No parcels with an other activity type.

Completed Parcel: Lindberg

# of Total Acres:	103
County:	Dakota
Township:	027
Range:	22
Direction:	2
Section:	17
# of Acres: Wetlands/Upland:	49.9
# of Acres: Forest:	28.1
# of Acres: Prairie/Grassland:	25.3
Amount of Shoreline:	6964 (Linear Feet)
Name of Adjacent Body of Water (if applicable):	Marcott Lakes chain
Has there been signage erected at the site:	Yes
Annual Reporting Organization Name:	Dakota County
Annual Reporting Manager Name:	Al Singer
Annual Reporting Address:	14955 Galaxie Avenue
Annual Reporting City:	Apple Valley
Annual Reporting State:	MN
Annual Reporting Zip:	55124
Annual Reporting Email:	al.singer@co.dakota.mn.us
Annual Reporting Phone:	952-891-7001
Purchase Date:	August 06, 2012
Purchase Price:	\$2,200,000
Appraised Value:	\$3,734,400
Professional Service Costs:	\$4,680
Total Project Cost:	\$2,204,680
Donations:	\$1,534,000
Easement Holder Organization Name:	Dakota County
Easement Holder Manager Name:	Al Singer
Easement Holder Address:	14955 Galaxie Avenue
Easement Holder City:	Apple Valley
Easement Holder State:	MN
Easement Holder Zip:	55124
Easement Holder Email:	al.singer@co.dakota.mn.us
Easement Holder Phone:	952-891-7001
Responsible Organization Name:	Dakota County
Responsible Manager Name:	Al Singer
Responsible Address:	14955 Galaxie Avenue
Responsible City:	Apple Valley
Responsible State:	MN
Responsible Zip:	55124
Responsible Email:	al.singer@co.dakota.mn.us
Responsible Phone:	952-891-7001
Underlying Fee Owner:	E. Leland Lindberg and Mary Lou Lindberg

Lessard-Sams Outdoor Heritage Council Laws of Minnesota 2010 Final Report

Date: August 06, 2014

Program or Project Title: Anoka Sand Plain Restoration and Enhancement

Funds Recommended: \$747,000

Manager's Name: Wayne Ostlie

Title: Director of Conservation Program

Organization: Great River Greening

Street Address: 35 W Water Street

City: St. Paul, MN 55107

Telephone: 651-665-9500

E-Mail: wostlie@greatrivergreening.org

Organization Web Site: www.greatrivergreening.org

Legislative Citation: ML 2010, Ch. 361, Art. 1, Sec. 2, Subd. 5(f)

Appropriation Language: \$747,000 in fiscal year 2011 is to the commissioner of natural resources for an agreement with Great River Greening to restore and enhance habitat on public property in the Anoka Sand Plain in Anoka, Chisago, Isanti, Benton, Washington, Morrison, and Sherburne Counties. All restorations must comply with subdivision 9, paragraph (b).

County Locations: Anoka, Benton, Isanti, Morrison, and Sherburne.

Ecological Planning Regions:

- Forest / Prairie Transition
- Metro / Urban

Activity Type:

- Restore
- Enhance

Priority Resources Addressed by Activity:

- Forest
- Prairie

Abstract:

Through funding from the Outdoor Heritage Fund and other leveraged sources, the Anoka Sandplain Partnership restored and enhanced 4,278 acres of oak savanna, prairie, and oak woodland habitat across 11 priority sites.

Activity Detail

Design and Scope of Work:

The participating members of the Anoka Sandplain Habitat Partnership harnessed the expertise, resources, and connections of a broad community of committed conservation stakeholders to significantly elevate restoration and enhancement of oak savannas (Minnesota's most critically imperiled habitat), prairies, woodlands and forests on public lands across the Anoka Sandplain ecological region of east-central Minnesota. Through funding from the Outdoor Heritage Fund - leveraging additional funds from the National Fish and Wildlife Foundation, National Wild Turkey Federation, National Science Foundation, Aveda Foundation, Centerpoint Energy, Great River Energy, Knife River Corporation, Rathmann Foundation, Tiller Corporation, Xcel Energy Foundation, and various in-kind contributions - we exceeded all stated goals proposed at the onset of this grant. From July 2010 through December 2013, and over the 3.5-year duration of grant-related activity, 4,278 acres of oak savanna, oak woodland and prairie habitats occurring on public lands in the project area were restored and enhanced by project partners Great River Greening, Isanti County Parks and the University of Minnesota's Cedar Creek Ecosystem Science Reserve. This exceeded by 2,441 acres (or 238%) the acres proposed for restoration/enhancement work.

Prescribed restoration and enhancement work was completed across 11 public lands - see a full

summary detailed in the final parcel list – including:

- Isanti County Parks (1 site; 20 acres): Springvale County Park;
- Minnesota DNR State Wildlife Management Areas (6 sites; 638 acres): Carlos Avery, Lamprey Pass, Rice Area Sportsman Club, Sand Prairie, Michaelson Farm and Becklin Homestead WMA/County Park;
- Minnesota DNR Scientific and Natural Areas State (2 sites; 55 acres): Rice Lake and Harry W. Cater;
- University of Minnesota Cedar Creek Ecological Science Reserve (1,022 acres); and
- Sherburne National Wildlife Refuge (2,543 acres).

In achievement of these outcomes, the following actions were completed:

- Elimination of invasive plants (trees, shrubs and forbs) over 2,360 acres of oak savanna and oak woodland habitats;
- Seeding/planting of 114 acres of oak savanna habitat;
- Seeding of 16 acres of oak woodland habitat; and
- Prescribed fire over 2,814 acres of oak savanna and prairie habitat.

Significant outreach to local community audiences was undertaken through the following mechanisms:

- Great River Greening orchestrated two volunteer events (at Sand Prairie WMA and Becklin Homestead County Park/WMA) in partnership with the Minnesota DNR, Isanti County Parks and National Wild Turkey Federation, engaging 108 local community members.
- Local Boy Scout troops, Maplewood Green Team, and other community members actively engaged in collecting local ecotype acorns that were used to restore oak woodlands at Lamprey Pass WMA.
- Projects and associated activities were regularly highlighted in Greening's e-newsletters, annual reports, and Twitter and Facebook sites during the course of the grant, each post reaching over 4,000 individuals.
- Staff presented the program to the 2010 annual meeting of the Society for Conservation Biology – Minnesota Chapter, the Rice Area Sportsman's Club, and several other local and regional events.
- The Partnership hosted Lessard-Sams Outdoor Heritage Council staff and members at Sherburne NWR during their spring 2012 field trip.

Planning

MN State-wide Conservation Plan Priorities:

- H1 Protect priority land habitats
- H5 Restore land, wetlands and wetland-associated watersheds

Plans Addressed:

- Minnesota DNR Strategic Conservation Agenda
- Minnesota Forest Resource Council Landscape Plans
- Tomorrow's Habitat for the Wild and Rare

LSOHC Statewide Priorities:

- Address conservation opportunities that will be lost if not immediately acted on
- Allow public access. This comes into play when all other things about the request are approximately equal
- Are able to leverage effort and/or other funds to supplement any OHF appropriation
- Are ongoing, successful, transparent and accountable programs addressing actions and targets of one or more of the ecological sections
- Produce multiple enduring conservation benefits
- Provide Minnesotans with greater public access to outdoor environments with hunting, fishing and other outdoor recreation opportunities
- Restore or enhance habitat on state-owned WMAs, AMAs, SNAs, and state forests
- Use a science-based strategic planning and evaluation model to guide protection, restoration and enhancement, similar to the United States Fish and Wildlife Service's Strategic Habitat Conservation model

LSOHC Forest Prairie Transition Section Priorities:

- Protect, enhance, and restore rare native remnant prairie

LSOHC Metro Urban Section Priorities:

- Protect, enhance, and restore remnant native prairie, Big Woods forests, and oak savanna with an emphasis on areas with high biological diversity
- Protect habitat corridors, with emphasis on the Minnesota, Mississippi, and St. Croix rivers (bluff to floodplain)

Sustainability and Maintenance:

No Sustainability or Maintenance Methods Listed

Outcomes

Programs in forest-prairie transition region:

- No Programs Listed

Programs in metropolitan urbanizing region:

- No Programs Listed

Relationship to Other Funds:

- No Relationships Listed

Sustain and/or Maintenance Plan:

All land managers participating in this proposal have committed to the long-term maintenance of these habitat improvements once they are made as part of their standard operating costs. Often, the expense of restoration/enhancement on the front end is a major hurdle that first must be overcome. The cost of ongoing management to maintain these improvements is relatively low and can be accommodated in the existing program funds of participating agencies/organizations.

Also, a principle goal of the ASP Habitat Partnership is to elevate and broaden the resource base for use in protecting, restoring and enhancing wildlife habitat throughout the program area. We are committed to raising funds/resources through an array of channels that will ensure any deficits in funding for the long-term maintenance of these improvements are covered.

Budget Spreadsheet

Total Amount: \$747,000

Budget and Cash Leverage

Budget Name	Request	Spent	Cash Leverage (anticipated)	Cash Leverage (received)	Leverage Source	Total (original)	Total (final)
Personnel	\$203,700	\$56,800	\$0	\$64,400	Private Source, DNR, NWTF, NFWF	\$203,700	\$121,200
Contracts	\$463,200	\$667,600	\$0	\$62,700	DNR, NFWF, NSF, Isanti SWCD	\$463,200	\$730,300
Fee Acquisition w/ PILT	\$0	\$0	\$0	\$0		\$0	\$0
Fee Acquisition w/o PILT	\$0	\$0	\$0	\$0		\$0	\$0
Easement Acquisition	\$0	\$0	\$0	\$0		\$0	\$0
Easement Stewardship	\$0	\$0	\$0	\$0		\$0	\$0
Travel	\$7,200	\$6,500	\$0	\$0		\$7,200	\$6,500
Professional Services	\$0	\$0	\$0	\$0		\$0	\$0
Direct Support Services	\$0	\$0	\$0	\$0		\$0	\$0
DNR Land Acquisition Costs	\$0	\$0	\$0	\$0		\$0	\$0
Capital Equipment	\$0	\$0	\$0	\$0		\$0	\$0
Other Equipment/Tools	\$42,900	\$9,300	\$0	\$0		\$42,900	\$9,300
Supplies/Materials	\$30,000	\$6,800	\$0	\$0		\$30,000	\$6,800
DNR IDP	\$0	\$0	\$0	\$0		\$0	\$0
Total	\$747,000	\$747,000	\$0	\$127,100		\$747,000	\$874,100

Personnel

Position	FTE	Over # of years	Spent	Cash Leverage	Leverage Source	Total
Greening Personnel	0.24	4.00	\$56,800	\$64,400	Private Source, DNR, NWTF, NFWF	\$121,200
Total	0.24	4.00	\$56,800	\$64,400		\$121,200

Output Tables

Table 1a. Acres by Resource Type

Type	Wetlands (original)	Wetlands (final)	Prairies (original)	Prairies (final)	Forest (original)	Forest (final)	Habitats (original)	Habitats (final)	Total (original)	Total (final)
Restore	0	0	1,652	20	216	16	0	0	1,868	36
Protect in Fee with State PILT Liability	0	0	0	0	0	0	0	0	0	0
Protect in Fee W/O State PILT Liability	0	0	0	0	0	0	0	0	0	0
Protect in Easement	0	0	0	0	0	0	0	0	0	0
Enhance	0	0	51	4,143	0	0	0	0	51	4,143
Total	0	0	1,703	4,163	216	16	0	0	1,919	4,179

Table 1b. How many of these Prairie acres are Native Prairie?

Type	Native Prairie (original)	Native Prairie (final)
Restore	0	0
Protect in Fee with State PILT Liability	0	0
Protect in Fee W/O State PILT Liability	0	0
Protect in Easement	0	0
Enhance	0	565
Total	0	0

Table 2. Total Requested Funding by Resource Type

Type	Wetlands (original)	Wetlands (final)	Prairies (original)	Prairies (final)	Forest (original)	Forest (final)	Habitats (original)	Habitats (final)	Total (original)	Total (final)
Restore	\$0	\$0	\$675,500	\$14,700	\$9,000	\$8,300	\$0	\$0	\$684,500	\$23,000
Protect in Fee with State PILT Liability	\$0	\$0	\$0	\$0	\$0	\$0	\$0	\$0	\$0	\$0
Protect in Fee W/O State PILT Liability	\$0	\$0	\$0	\$0	\$0	\$0	\$0	\$0	\$0	\$0
Protect in Easement	\$0	\$0	\$0	\$0	\$0	\$0	\$0	\$0	\$0	\$0
Enhance	\$0	\$0	\$62,500	\$724,000	\$0	\$0	\$0	\$0	\$62,500	\$724,000
Total	\$0	\$0	\$738,000	\$738,700	\$9,000	\$8,300	\$0	\$0	\$747,000	\$747,000

Table 3. Acres within each Ecological Section

Type	Metro Urban (original)	Metro Urban (final)	Forest Prairie (original)	Forest Prairie (final)	SE Forest (original)	SE Forest (final)	Prairie (original)	Prairie (final)	N Forest (original)	N Forest (final)	Total (original)	Total (final)
Restore	1,705	36	163	0	0	0	0	0	0	0	1,868	36
Protect in Fee with State PILT Liability	0	0	0	0	0	0	0	0	0	0	0	0
Protect in Fee W/O State PILT Liability	0	0	0	0	0	0	0	0	0	0	0	0
Protect in Easement	0	0	0	0	0	0	0	0	0	0	0	0
Enhance	22	3,765	29	378	0	0	0	0	0	0	51	4,143
Total	1,727	3,801	192	378	0	0	0	0	0	0	1,919	4,179

Table 4. Total Requested Funding within each Ecological Section

Type	Metro Urban (original)	Metro Urban (final)	Forest Prairie (original)	Forest Prairie (final)	SE Forest (original)	SE Forest (final)	Prairie (original)	Prairie (final)	N Forest (original)	N Forest (final)	Total (original)	Total (final)
Restore	\$483,400	\$23,000	\$201,200	\$0	\$0	\$0	\$0	\$0	\$0	\$0	\$684,600	\$23,000
Protect in Fee with State PILT Liability	\$0	\$0	\$0	\$0	\$0	\$0	\$0	\$0	\$0	\$0	\$0	\$0
Protect in Fee W/O State PILT Liability	\$0	\$0	\$0	\$0	\$0	\$0	\$0	\$0	\$0	\$0	\$0	\$0
Protect in Easement	\$0	\$0	\$0	\$0	\$0	\$0	\$0	\$0	\$0	\$0	\$0	\$0
Enhance	\$46,000	\$378,900	\$16,400	\$345,100	\$0	\$0	\$0	\$0	\$0	\$0	\$62,400	\$724,000
Total	\$529,400	\$401,900	\$217,600	\$345,100	\$0	\$0	\$0	\$0	\$0	\$0	\$747,000	\$747,000

Target Lake/Stream/River Feet or Miles (original)

0

Target Lake/Stream/River Feet or Miles (final)

0 miles

Parcel List

Section 1 - Restore / Enhance Parcel List

Anoka

Name	TRDS	Acres	Est Cost	Existing Protection?
Carlos Avery WMA	03322228	40	\$48,000	Yes
Cedar Creek Ecosystem Science Reserve	03424225	1,022	\$120,000	Yes
Lamprey Pass WMA	03222213	16	\$8,500	Yes

Benton

Name	TRDS	Acres	Est Cost	Existing Protection?
Michaelson Farm WMA	03731205	164	\$116,000	Yes

Isanti

Name	TRDS	Acres	Est Cost	Existing Protection?
Becklin Homestead WMA & County Park	03624224	45	\$1,000	Yes
Springvale County Park	03624220	20	\$14,000	Yes

Morrison

Name	TRDS	Acres	Est Cost	Existing Protection?
Rice Area Sportsman Club WMA	03931213	214	\$227,000	Yes

Sherburne

Name	TRDS	Acres	Est Cost	Existing Protection?
Harry W. Cater SNA	03530222	8	\$17,000	Yes
Rice Lake SNA	03529211	47	\$118,000	Yes
Sand Prairie WMA	03530208	159	\$8,500	Yes
Sherburne NWR	03528216	2,543	\$69,000	Yes

Section 2 - Protect Parcel List

No parcels with an activity type protect.

Section 2a - Protect Parcel with Bldgs

No parcels with an activity type protect and has buildings.

Section 3 - Other Parcel Activity

No parcels with an other activity type.

Completed Parcel: Becklin Homestead WMA & County Park

# of Total Acres:	45
County:	Isanti
Township:	036
Range:	24
Direction:	2
Section:	24
# of Acres: Wetlands/Upland:	
# of Acres: Forest:	
# of Acres: Prairie/Grassland:	45
Amount of Shoreline:	
Name of Adjacent Body of Water (if applicable):	
Has there been signage erected at the site:	Yes
Total cost of Restoration/Enhancement:	\$1,000

Completed Parcel: Carlos Avery WMA

# of Total Acres:	40
County:	Anoka
Township:	033
Range:	22
Direction:	2
Section:	28
# of Acres: Wetlands/Upland:	
# of Acres: Forest:	
# of Acres: Prairie/Grassland:	40
Amount of Shorline:	
Name of Adjacent Body of Water (if applicable):	
Has there been signage erected at the site:	Yes
Total cost of Restoration/Enhancement:	\$48,000

Completed Parcel: Cedar Creek Ecosystem Science Reserve

# of Total Acres:	1022
County:	Anoka
Township:	034
Range:	24
Direction:	2
Section:	25
# of Acres: Wetlands/Upland:	
# of Acres: Forest:	
# of Acres: Prairie/Grassland:	1022
Amount of Shorline:	
Name of Adjacent Body of Water (if applicable):	
Has there been signage erected at the site:	
Total cost of Restoration/Enhancement:	\$120,000

Completed Parcel: Harry W. Cater SNA

# of Total Acres:	8
County:	Sherburne
Township:	035
Range:	30
Direction:	2
Section:	22
# of Acres: Wetlands/Upland:	
# of Acres: Forest:	
# of Acres: Prairie/Grassland:	8
Amount of Shoreline:	
Name of Adjacent Body of Water (if applicable):	
Has there been signage erected at the site:	Yes
Total cost of Restoration/Enhancement:	\$17,000

Completed Parcel: Lamprey Pass WMA

# of Total Acres:	16
County:	Anoka
Township:	032
Range:	22
Direction:	2
Section:	13
# of Acres: Wetlands/Upland:	
# of Acres: Forest:	16
# of Acres: Prairie/Grassland:	
Amount of Shorline:	
Name of Adjacent Body of Water (if applicable):	
Has there been signage erected at the site:	Yes
Total cost of Restoration/Enhancement:	\$8,500

Completed Parcel: Michaelson Farm WMA

# of Total Acres:	164
County:	Benton
Township:	037
Range:	31
Direction:	2
Section:	05
# of Acres: Wetlands/Upland:	
# of Acres: Forest:	
# of Acres: Prairie/Grassland:	164
Amount of Shorline:	
Name of Adjacent Body of Water (if applicable):	
Has there been signage erected at the site:	Yes
Total cost of Restoration/Enhancement:	\$116,000

Completed Parcel: Rice Area Sportsman Club WMA

# of Total Acres:	214
County:	Morrison
Township:	039
Range:	31
Direction:	2
Section:	13
# of Acres: Wetlands/Upland:	
# of Acres: Forest:	
# of Acres: Prairie/Grassland:	214
Amount of Shorline:	
Name of Adjacent Body of Water (if applicable):	
Has there been signage erected at the site:	Yes
Total cost of Restoration/Enhancement:	\$227,000

Completed Parcel: Rice Lake SNA

# of Total Acres:	47
County:	Sherburne
Township:	035
Range:	29
Direction:	2
Section:	11
# of Acres: Wetlands/Upland:	
# of Acres: Forest:	
# of Acres: Prairie/Grassland:	47
Amount of Shorline:	
Name of Adjacent Body of Water (if applicable):	
Has there been signage erected at the site:	Yes
Total cost of Restoration/Enhancement:	\$118,000

Completed Parcel: Sand Prairie WMA

# of Total Acres:	159
County:	Sherburne
Township:	035
Range:	30
Direction:	2
Section:	08
# of Acres: Wetlands/Upland:	
# of Acres: Forest:	
# of Acres: Prairie/Grassland:	159
Amount of Shorline:	
Name of Adjacent Body of Water (if applicable):	
Has there been signage erected at the site:	Yes
Total cost of Restoration/Enhancement:	\$8,500

Completed Parcel: Sherburne NWR

# of Total Acres:	2543
County:	Sherburne
Township:	035
Range:	28
Direction:	2
Section:	16
# of Acres: Wetlands/Upland:	
# of Acres: Forest:	
# of Acres: Prairie/Grassland:	2543
Amount of Shorline:	
Name of Adjacent Body of Water (if applicable):	
Has there been signage erected at the site:	Yes
Total cost of Restoration/Enhancement:	\$69,000

Completed Parcel: Springvale County Park

of Total Acres: 20
County: Isanti
Township: 036
Range: 24
Direction: 2
Section: 20
of Acres: Wetlands/Upland:
of Acres: Forest:
of Acres: Prairie/Grassland: 20
Amount of Shorline:
Name of Adjacent Body of Water (if applicable):
Has there been signage erected at the site: Yes
Total cost of Restoration/Enhancement: \$14,000

Lessard-Sams Outdoor Heritage Council

Laws of Minnesota 2010 Final Report



Date: May 04, 2016

Program or Project Title: Washington County St. Croix River Land Protection

Funds Recommended: \$1,033,000

Manager's Name: June Mathiowetz

Organization: Washington County

Address: 14949 62nd Street North

City: Stillwater, 55082

Office Number: 651-430-6016

Email: june.mathiowetz@co.washington.mn.us

Legislative Citation: ML 2010, Ch. 361, Art. 1, Sec. 2, Subd. 5(h)

Appropriation Language: \$1,033,000 in fiscal year 2011 is to the commissioner of natural resources for an agreement with Washington County to acquire permanent easements to protect habitat associated with the St. Croix River Valley. A list of proposed acquisitions must be provided as part of the required accomplishment plan. The accomplishment plan must include an easement stewardship plan. M.L 2013, Chapter 137, Article 1, Section 2, Subd. 10. Appropriations Carryforward; Fee Title Acquisition The availability of te appropriation for the following project is extended to July 1, 2015: Laws 2010, chapter 361, article 1, section 2, subdivision 5, paragraph (h), Washington County St. Croix River Land Protection, and the appropriation may be spent on acquisition of land in fee title to protect habitat associated with the St. Croix River Valley. A list of proposed acquisitions must be provided as part of the accomplishment plan. ML 2015, Ch. XX, Art. 1, Sec. 2, Subd 10 Sec. 8. Laws 2013, chapter 137, article 1, section 8, ML 2013, Ch. 137, Art. 1, Sec. 2, subd 10, is amended to read: Subd 10. Appropriations Carryforward; Fee Title Acquisition The availability of te appropriation for the following project is extended to September 1, 2015: Laws 2010, chapter 361, article 1, section 2, subdivision 5, paragraph (h), Washington County St. Croix River Land Protection, and the appropriation may be spent on acquisition of land in fee title to protect habitat associated with the St. Croix River Valley. A list of proposed acquisitions must be provided as part of the accomplishment plan.

County Locations: Washington

Regions in which work was completed:

- Metro / Urban

Activity types:

- Protect in Easement

Priority resources addressed by activity:

- Forest
- Prairie
- Habitat

Summary of Accomplishments:

The State of Minnesota, Washington County and Carpenter Foundation have successfully partnered to protect an area along the St. Croix River from development in perpetuity with placement of an 85-acre conservation easement on the Carpenter Foundation's property located in Denmark Township.

Process & Methods:

The design of this project involved three funding partners: the State of Minnesota, Washington County and the Carpenter Foundation. The State provided funding through its Lessard-Sams Outdoor Heritage Fund. Washington County funded its portion of the project

using its Land and Water Legacy Program (LWLP) funds. The LWLP ranks land along the St. Croix River as high priority for its funding because these parcels help preserve critical habitat, protect water resources, create networks of protected habitat and protect lands that are accessible or highly visible to the public. The Carpenter Foundation also made a donation to the project.

The scope of this project involved Washington County working with the Thomas E. and Edna D. Carpenter Foundation to place an 85-acre conservation easement on the Carpenter property in southern Washington County. The Carpenter Foundation remains owner of the property and has developed a management plan for maintaining the property into the future as part of this process. Washington County holds the easement protecting the property from development in perpetuity.

The Carpenter property is located within the state-managed portion of the St. Croix Scenic Riverway. The St. Croix River watershed is a national treasure whose habitat and water quality is threatened. The St. Croix River watershed is considered to be one of the most biologically diverse rivers in the Upper Mississippi River basin. Its waters support 95 fish and approximately 38 mussel species, many of which are on the state and federal endangered species lists. Its forested lands provide nesting habitat for Bald Eagles and are home to several threatened and endangered species. Although the waters of the St. Croix River are very pristine, they are impacted by nutrient and sediment pollution. The Minnesota Pollution Control Agency designated Lake St. Croix, the lower 25 miles of the river, as an "impaired water" due to high levels of phosphorus. This designation mandates that the federal, state and local governments take actions to ensure the lake's recovery. With increasing urbanization in the watershed this is difficult to do.

This conservation easement preserves the ecological integrity of the St. Croix River by protecting a segment of its shoreland. This helps maintain a high quality river fishery dependent on clean water. Critical riparian habitat and a continuous corridor of forested bluff lands and ravines for resident and migratory wildlife, both game and nongame species are also conserved. By limiting development and maintaining mature forests along the river, the easement helps defray pollution impacts and aids in arresting the decline in water quality in the lower stretch of the river.

Explain Partners, Supporters, & Opposition:

Not Listed

Additional Comments:

Exceptional challenges, expectations, failures, opportunities, or unique aspects of program

Not Listed

Other Funds Received:

- Washington County's Land and Water Legacy program funds

How were the funds used to advanced the program:

Not Listed

What is the plan to sustain and/or maintain this work after the Outdoor Heritage Funds are expended:

Carpenter, owner of the property and governed by a board of trustees, will continue to sustain and maintain the property in order to protect and enhance the ecological system. A management plan has been completed.

Outcomes:

The original accomplishment plan stated the program would

Programs in metropolitan urbanizing region:

- Not Listed

How will the outcomes be measured and evaluated?

Not Listed

Budget Spreadsheet

Final Budget line item reallocations are allowed up to 10% and do not need require an amendment to the Accomplishment Plan

Total Amount: \$1,033,000

Budget and Cash Leverage

BudgetName	Request	Spent	Cash Leverage (anticipated)	Cash Leverage (received)	Leverage Source	Total (original)	Total (final)
Personnel	\$0	\$0	\$0	\$0		\$0	\$0
Contracts	\$0	\$0	\$0	\$0		\$0	\$0
Fee Acquisition w/ PILT	\$0	\$0	\$80,000	\$0	DNR Metro Greenways	\$80,000	\$0
Fee Acquisition w/o PILT	\$0	\$0	\$0	\$0		\$0	\$0
Easement Acquisition	\$1,033,000	\$2,061,000	\$3,035,400	\$4,961,300	County Levy/Landowner Donation, County Levy	\$4,068,400	\$7,022,300
Easement Stewardship	\$0	\$0	\$0	\$0		\$0	\$0
Travel	\$0	\$0	\$0	\$0		\$0	\$0
Professional Services	\$0	\$0	\$0	\$0		\$0	\$0
Direct Support Services	\$0	\$0	\$0	\$0		\$0	\$0
DNR Land Acquisition Costs	\$0	\$5,000	\$0	\$0		\$0	\$5,000
Capital Equipment	\$0	\$0	\$0	\$0		\$0	\$0
Other Equipment/Tools	\$0	\$0	\$0	\$0		\$0	\$0
Supplies/Materials	\$0	\$0	\$0	\$0		\$0	\$0
DNR IDP	\$0	\$0	\$0	\$0		\$0	\$0
Total	\$1,033,000	\$2,066,000	\$3,115,400	\$4,961,300		\$4,148,400	\$7,027,300

Budget and Cash Leverage by Partnership

BudgetName	Partnership	Request	Spent	Cash Leverage (anticipated)	Cash Leverage (received)	Leverage Source	Original AP Total	Total Spent
Personnel	DEFAULT	\$0	\$0	\$0	\$0		\$0	\$0
Contracts	DEFAULT	\$0	\$0	\$0	\$0		\$0	\$0
Fee Acquisition w/ PILT	DEFAULT	\$0	\$0	\$80,000	\$0	DNR Metro Greenways	\$80,000	\$0
Fee Acquisition w/o PILT	DEFAULT	\$0	\$0	\$0	\$0		\$0	\$0
Easement Acquisition	DEFAULT	\$1,033,000	\$1,033,000	\$3,035,400	\$2,177,300	County Levy	\$4,068,400	\$3,210,300
Easement Stewardship	DEFAULT	\$0	\$0	\$0	\$0		\$0	\$0
Travel	DEFAULT	\$0	\$0	\$0	\$0		\$0	\$0
Professional Services	DEFAULT	\$0	\$0	\$0	\$0		\$0	\$0
Direct Support Services	DEFAULT	\$0	\$0	\$0	\$0		\$0	\$0
DNR Land Acquisition Costs	DEFAULT	\$0	\$0	\$0	\$0		\$0	\$0
Capital Equipment	DEFAULT	\$0	\$0	\$0	\$0		\$0	\$0
Other Equipment/Tools	DEFAULT	\$0	\$0	\$0	\$0		\$0	\$0
Supplies/Materials	DEFAULT	\$0	\$0	\$0	\$0		\$0	\$0
DNR IDP	DEFAULT	\$0	\$0	\$0	\$0		\$0	\$0
Total		\$1,033,000	\$0	\$3,115,400	\$0		\$4,148,400	\$0

Budget Name	Partnership	Request	Spent	Cash Leverage (anticipated)	Cash Leverage (received)	Leverage Source	Original AP Total	Total Spent
Personnel	Thomas E. and Edna D. Carpenter Foundation	\$0	\$0	\$0	\$0		\$0	\$0
Contracts	Thomas E. and Edna D. Carpenter Foundation	\$0	\$0	\$0	\$0		\$0	\$0
Fee Acquisition w/ PILT	Thomas E. and Edna D. Carpenter Foundation	\$0	\$0	\$0	\$0		\$0	\$0
Fee Acquisition w/o PILT	Thomas E. and Edna D. Carpenter Foundation	\$0	\$0	\$0	\$0		\$0	\$0
Easement Acquisition	Thomas E. and Edna D. Carpenter Foundation	\$0	\$1,028,000	\$0	\$2,784,000	County Levy/Landowner Donation	\$0	\$3,812,000
Easement Stewardship	Thomas E. and Edna D. Carpenter Foundation	\$0	\$0	\$0	\$0		\$0	\$0
Travel	Thomas E. and Edna D. Carpenter Foundation	\$0	\$0	\$0	\$0		\$0	\$0
Professional Services	Thomas E. and Edna D. Carpenter Foundation	\$0	\$0	\$0	\$0		\$0	\$0
Direct Support Services	Thomas E. and Edna D. Carpenter Foundation	\$0	\$0	\$0	\$0		\$0	\$0
DNR Land Acquisition Costs	Thomas E. and Edna D. Carpenter Foundation	\$0	\$5,000	\$0	\$0		\$0	\$5,000
Capital Equipment	Thomas E. and Edna D. Carpenter Foundation	\$0	\$0	\$0	\$0		\$0	\$0
Other Equipment/Tools	Thomas E. and Edna D. Carpenter Foundation	\$0	\$0	\$0	\$0		\$0	\$0
Supplies/Materials	Thomas E. and Edna D. Carpenter Foundation	\$0	\$0	\$0	\$0		\$0	\$0
DNR IDP	Thomas E. and Edna D. Carpenter Foundation	\$0	\$0	\$0	\$0		\$0	\$0
Total		\$0	\$0	\$0	\$0		\$0	\$0

Explain any budget challenges or successes:

Not Listed

Output Tables

Table 1a. Acres by Resource Type

Type	Wetlands (original)	Wetlands (final)	Prairies (original)	Prairies (final)	Forest (original)	Forest (final)	Habitats (original)	Habitats (final)	Total (original)	Total (final)
Restore	0	0	0	0	0	0	1	0	1	0
Protect in Fee with State PILT Liability	0	0	0	0	0	0	0	0	0	0
Protect in Fee W/O State PILT Liability	0	0	0	0	0	0	0	0	0	0
Protect in Easement	2	0	50	8	202	67	0	10	254	85
Enhance	0	0	0	0	0	0	0	0	0	0
Total	2	0	50	8	202	67	1	10	255	85

Table 1b. How many of these Prairie acres are Native Prairie?

Type	Native Prairie (original)	Native Prairie (final)
Restore	0	0
Protect in Fee with State PILT Liability	0	0
Protect in Fee W/O State PILT Liability	0	0
Protect in Easement	0	0
Enhance	0	0
Total	0	0

Table 2. Total Requested Funding by Resource Type

Type	Wetlands (original)	Wetlands (final)	Prairies (original)	Prairies (final)	Forest (original)	Forest (final)	Habitats (original)	Habitats (final)	Total (original)	Total (final)
Restore	\$0	\$0	\$0	\$0	\$0	\$0	\$0	\$0	\$0	\$0
Protect in Fee with State PILT Liability	\$0	\$0	\$0	\$0	\$0	\$0	\$0	\$0	\$0	\$0
Protect in Fee W/O State PILT Liability	\$0	\$0	\$0	\$0	\$0	\$0	\$0	\$0	\$0	\$0
Protect in Easement	\$6,100	\$0	\$202,100	\$97,200	\$824,800	\$814,300	\$0	\$121,500	\$1,033,000	\$1,033,000
Enhance	\$0	\$0	\$0	\$0	\$0	\$0	\$0	\$0	\$0	\$0
Total	\$6,100	\$0	\$202,100	\$97,200	\$824,800	\$814,300	\$0	\$121,500	\$1,033,000	\$1,033,000

Table 3. Acres within each Ecological Section

Type	Metro Urban (original)	Metro Urban (final)	ForestPrairie (original)	Forest Prairie (final)	SE Forest (original)	SE Forest (final)	Prairie (original)	Prairie (final)	N Forest (original)	N Forest (final)	Total (original)	Total (final)
Restore	0	0	0	0	0	0	0	0	0	0	0	0
Protect in Fee with State PILT Liability	0	0	0	0	0	0	0	0	0	0	0	0
Protect in Fee W/O State PILT Liability	0	0	0	0	0	0	0	0	0	0	0	0
Protect in Easement	253	85	0	0	0	0	0	0	0	0	253	85
Enhance	0	0	0	0	0	0	0	0	0	0	0	0
Total	253	85	0	0	0	0	0	0	0	0	253	85

Table 4. Total Requested Funding within each Ecological Section

Type	Metro Urban (original)	Metro Urban (final)	ForestPrairie (original)	Forest Prairie (final)	SEForest (original)	SE Forest (final)	Prairie (original)	Prairie (final)	N Forest (original)	N Forest (final)	Total (original)	Total (final)
Restore	\$0	\$0	\$0	\$0	\$0	\$0	\$0	\$0	\$0	\$0	\$0	\$0
Protect in Fee with State PILT Liability	\$0	\$0	\$0	\$0	\$0	\$0	\$0	\$0	\$0	\$0	\$0	\$0
Protect in Fee W/O State PILT Liability	\$0	\$0	\$0	\$0	\$0	\$0	\$0	\$0	\$0	\$0	\$0	\$0
Protect in Easement	\$1,033,000	\$1,033,000	\$0	\$0	\$0	\$0	\$0	\$0	\$0	\$0	\$1,033,000	\$1,033,000
Enhance	\$0	\$0	\$0	\$0	\$0	\$0	\$0	\$0	\$0	\$0	\$0	\$0
Total	\$1,033,000	\$1,033,000	\$0	\$0	\$0	\$0	\$0	\$0	\$0	\$0	\$1,033,000	\$1,033,000

Target Lake/Stream/River Feet or Miles (original)

0

Target Lake/Stream/River Feet or Miles (final)

Easement contains 3780 feet of frontage along the St. Croix River.

Explain the success/shortage of acre goals:

Not Listed

Parcel List

Section 1 - Restore / Enhance Parcel List

No parcels with an activity type restore or enhance.

Section 2 - Protect Parcel List

Washington

Name	TRDS	Acres	OHF Cost	Existing Protection?	Hunting?	Fishing?	Description
Carpenter Conservation Easement	026202404	85	\$1,033,000	No	Not Applicable	Not Applicable	Carpenter Parcel
Carpenter Conservation Easement	026203109	85	\$1,033,000	No	Not Applicable	Not Applicable	Carpenter Parcel

Section 2a - Protect Parcel with Bldgs

No parcels with an activity type protect and has buildings.

Section 3 - Other Parcel Activity

No parcels with an other activity type.

Completed Parcel: Carpenter Conservation Easement

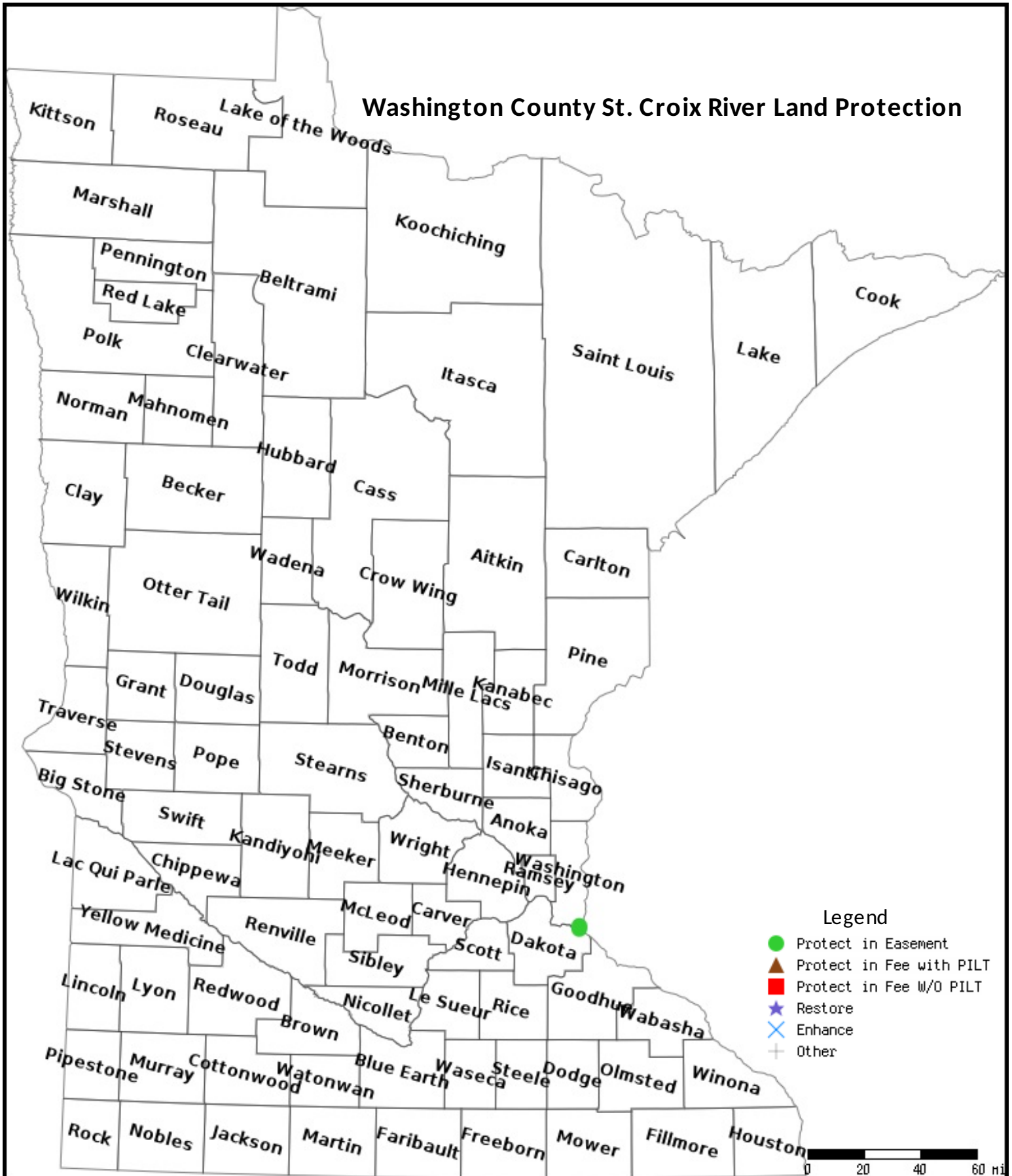
# of Total Acres:	85
County:	Washington
Township:	026
Range:	20
Direction:	31
Section:	09
# of Acres: Wetlands/Upland:	0
# of Acres: Forest:	67
# of Acres: Prairie/Grassland:	8
Amount of Shoreline:	3780 (Linear Feet)
Name of Adjacent Body of Water (if applicable):	St. Croix River
Has there been signage erected at the site:	Yes
Annual Reporting Organization Name:	Washington County
Annual Reporting Manager Name:	June Mathio wetz
Annual Reporting Address:	14949 62nd Street North
Annual Reporting City:	Stillwater
Annual Reporting State:	MN
Annual Reporting Zip:	55082
Annual Reporting Email:	june.mathio wetz@co.washingto n.mn.us
Annual Reporting Phone:	651-430-6016
Purchase Date:	June 25, 2015
Purchase Price:	\$3,210,250
Appraised Value:	\$3,988,000
Professional Service Costs:	\$5,000
Assessed Value:	\$4,717,900
Total Project Cost:	\$3,210,250
Donations:	\$0
Easement Holder Organization Name:	Washington County
Easement Holder Manager Name:	June Mathio wetz
Easement Holder Address:	14949 62nd Street N
Easement Holder City:	Stillwater
Easement Holder State:	MN
Easement Holder Zip:	54082
Easement Holder Email:	june.mathio wetz@co.washingto n.mn.us
Easement Holder Phone:	651-430-6016
Responsible Organization Name:	Washington County
Responsible Manager Name:	June Mathio wetz
Responsible Address:	14949 62nd Street North
Responsible City:	Stillwater
Responsible State:	MN
Responsible Zip:	55082
Responsible Email:	june.mathio wetz@co.washingto n.mn.us
Responsible Phone:	651-430-6016
Underlying Fee Owner:	Thomas E. and Edna D. Carpenter Foundation

Completed Parcel: Carpenter Conservation Easement

# of Total Acres:	85
County:	Washington
Township:	026
Range:	20
Direction:	24
Section:	04
# of Acres: Wetlands/Upland:	0
# of Acres: Forest:	67
# of Acres: Prairie/Grassland:	8
Amount of Shoreline:	3780 (Linear Feet)
Name of Adjacent Body of Water (if applicable):	St. Croix River
Has there been signage erected at the site:	Yes
Annual Reporting Organization Name:	Washington County
Annual Reporting Manager Name:	June Mathio wetz
Annual Reporting Address:	14949 62nd Street North
Annual Reporting City:	Stillwater
Annual Reporting State:	MN
Annual Reporting Zip:	55082
Annual Reporting Email:	june.mathio wetz@co.washingto n.mn.us
Annual Reporting Phone:	651-430-6016
Purchase Date:	June 25, 2015
Purchase Price:	\$3,210,250
Appraised Value:	\$3,988,000
Professional Service Costs:	\$5,000
Assessed Value:	\$4,717,900
Total Project Cost:	\$3,210,250
Donations:	\$0
Easement Holder Organization Name:	Washington County
Easement Holder Manager Name:	June Mathio wetz
Easement Holder Address:	14949 62nd Street N
Easement Holder City:	Stillwater
Easement Holder State:	MN
Easement Holder Zip:	54082
Easement Holder Email:	june.mathio wetz@co.washingto n.mn.us
Easement Holder Phone:	651-430-6016
Responsible Organization Name:	Washington County
Responsible Manager Name:	June Mathio wetz
Responsible Address:	14949 62nd Street North
Responsible City:	Stillwater
Responsible State:	MN
Responsible Zip:	55082
Responsible Email:	june.mathio wetz@co.washingto n.mn.us
Responsible Phone:	651-430-6016
Underlying Fee Owner:	Thomas E. and Edna D. Carpenter Foundation

Parcel Map

Washington County St. Croix River Land Protection



Lessard-Sams Outdoor Heritage Council

Laws of Minnesota 2010 Final Report



Date: July 23, 2015

Program or Project Title: Outdoor Heritage Conservation Partners Grant Program - FY 2011

Funds Recommended: \$4,386,000

Manager's Name: Jessica Lee
Title: CPL Program Coordinator
Organization: DNR
Address: 500 Lafayette Road, Box #20
City: Saint Paul, MN 55155
Office Number: 651-259-5233
Email: jessica.lee@state.mn.us

Legislative Citation: ML 2010, Ch. 361, Art. 1, Sec. 2, Subd. 5(i)

Appropriation Language: \$4,386,000 in fiscal year 2011 is to the commissioner of natural resources for a program to provide competitive, matching grants of up to \$400,000 to local, regional, state, and national organizations, including government, for enhancement, restoration, or protection of forests, wetlands, prairies, and habitat for fish, game, or wildlife in Minnesota. Up to four percent of this appropriation may be used by the commissioner of natural resources for administering the grant program. Grantees may acquire land or interests in land. Easements must be permanent. Land acquired in fee must be open to hunting and fishing during the open season unless otherwise provided by state law. The commissioner of natural resources must agree in writing to each proposed acquisition of land or interest in land. The program shall require a match of at least ten percent from nonstate sources for grants of \$100,000 or less and a match of at least 15 percent from nonstate sources for grants over \$100,000. Up to one-third of the match may be in-kind resources. The criteria for evaluating grant applications must include, in a balanced and equally weighted order of precedence, the amount of habitat restored, enhanced, or protected; local support; degree of collaboration; urgency; capacity to achieve multiple benefits; habitat benefits provided; consistency with current conservation science; adjacency to protected lands; full funding of the project; supplementing existing funding; public access for hunting and fishing during the open season; sustainability; and use of native plant materials. All projects must conform to the Minnesota statewide conservation and preservation plan. Wildlife habitat projects must also conform to the Minnesota wildlife action plan. Subject to the evaluation criteria and requirements of this paragraph and Minnesota Statutes, the commissioner of natural resources shall give priority to organizations that have a history or charter to receive private contributions for local conservation or habitat projects when evaluating projects of equal value. Priority may be given to projects acquiring land or easements associated with existing wildlife management areas. All restoration or enhancement projects must be on land permanently protected by conservation easement or public ownership or in public waters as defined in Minnesota Statutes, section 103G.005, subdivision 15. Subdivision 9 applies to grants awarded under this paragraph. All restorations must comply with subdivision 9, paragraph (b). This appropriation is available until June 30, 2014, at which time all grant project work must be completed and final products delivered, unless an earlier date is specified in the grant agreement. No less than five percent of the amount of each grant must be held back from reimbursement until the grant recipient has completed a grant accomplishment report by the deadline and in the form prescribed by and satisfactory to the Lessard-Sams Outdoor Heritage Council.

County Locations: Aitkin, Anoka, Becker, Carver, Clay, Cook, Crow Wing, Dakota, Freeborn, Grant, Kandiyohi, Kittson, Koochiching, Lake, Lake of the Woods, Le Sueur, Lyon, Martin, McLeod, Meeker, Mower, Nicollet, Norman, Olmsted, Otter Tail, Polk, Pope, Ramsey, Redwood, Sibley, Steele, Stevens, Swift, Washington, and Wright.

Regions in which work will take place:

- Northern Forest
- Forest / Prairie Transition
- Southeast Forest
- Prairie
- Metro / Urban

Activity types:

- Protect in Easement

- Restore
- Enhance
- Protect in Fee

Priority resources addressed by activity:

- Wetlands
- Forest
- Prairie
- Habitat

Abstract:

The Conservation Partners Legacy Grant Program (CPL) is managed by the Minnesota Department of Natural Resources (DNR) to provide competitive matching grants of up to \$400,000 to local, regional, state, and national non-profit organizations and governments. Grant activities include the enhancement, restoration, or protection of forests, wetlands, prairies, and habitat for fish, game, or wildlife in Minnesota. A match of at least 10% from nonstate sources was required for grants of \$100,000 or less, and a match of at least 15% from nonstate sources was required for grants over \$100,000. Up to one-third of the match may be in-kind resources. All match was identified at the time of application. CPL Program Staff developed a Request for Proposal and Program Manual, solicited applications and oversaw the grant selection process, prepared and executed grant documents, reviewed expenditure documentation, ensured recipients were only reimbursed for allowable expenses, monitored grant work, and assisted recipients with closing out grants. Up to 4% of the appropriation was used for administering the grant program.

Design and scope of work:

Background:

Applicants applied for grants under this program to enhance, restore, or protect forests, wetlands, prairies and habitat for fish, game, or wildlife in Minnesota.

For projects that restore and/or enhance

1. Projects will be only on lands under permanent protection of public fee ownership, or conservation easement as defined in MS 84C.01 or public ownership or in public waters as defined in MS 103G.005, subd. 15. Projects may be done on tribal lands under federal trust arrangements.
2. A conservation easement must be placed on any private land impacted before work may begin. Funding for the easement/deed restriction and associated costs may be paid for with in-kind match or grant funds.
3. Proposed projects on public lands will be approved by and coordinated with public land managers. Projects proposed for lands under permanent conservation easement will be reviewed by the easement holder. Proof of review or approval must be submitted to grant staff before the application deadline. The private landowner must agree to the project as well.
4. Grantees will be responsible for all administrative requirements such as Historic Property Review, Wetland Conservation Act, Stormwater Permits, DNR Waters Permits, and others as appropriate. Costs for any reviews or permits should be included in the grant application, either as in-kind match or requested from grant dollars. As specified in the grant agreement, grantees may, by letter, assign duties and associated funds back to DNR, with DNR consent.
5. A Natural Heritage Review is required for each project site. This must be completed by the Land Manager or Easement Holder, or appropriate DNR staff, and submitted on the Land Manager Approval form. This form must be uploaded to the CPL Application System.
6. The Commissioner of Natural Resources must approve all projects.
7. All projects must meet requirements in the 2010 MN Session Law, Chapter 361, and follow the principles and criteria outlined in the L-SOHC FY 2011 Call for Funding Request.

For projects that protect

1. Lands acquired in fee title will be open to the public for hunting and fishing during open seasons unless otherwise provided by law.
2. All easements must be permanent. Easements must include stewardship provisions to perpetually monitor and enforce the conditions of the easements.
3. Projects to acquire land in fee simple title or a permanent conservation easement must be associated with established land acquisition programs that use explicit criteria for evaluating a parcel's habitat potential.
4. Grantees must agree to abide by all L-SOHC requirements for long-term management of any lands acquired with Outdoor Heritage Funds (OHF).
5. For fee acquisition, the final title holder and land manager must be specified. Lands that will be conveyed to a public agency must be donated.
6. Some State programs have specific statutory guidelines for determining the value of easements acquired under that program. If the easement will become part of that State program and the easement will be held by the State, any entity acquiring the easement may

use that program's statutory method for the easement valuation.

7. All acquisition selection processes and related transactions costs for all parties involved in the acquisition must be reported to the L-SOHC,
8. A Notice of Funding Restriction must be recorded for each acquisition.
9. An analysis of future operations and maintenance costs for any acquired lands must be provided to the L-SOHC, commissioner of finance, and appropriate public agency.
10. The grantee must submit an annual report on the status of property acquired with grant funds to the L-SOHC by December 1 of each year.
11. Grantees acquiring land that will be conveyed to DNR will be required to follow DNR's Land Acquisition Procedures for Lands to be Conveyed to DNR.
12. Grantees acquiring land that will NOT be conveyed to DNR will be required to follow DNR's Land Acquisition Procedures for Lands NOT to be Conveyed to DNR.
13. A Natural Heritage Review is required for each project site. This must be completed by the Land Manager or Easement Holder, or appropriate DNR staff and submitted on the Land Manager Approval form. This form must be, uploaded to the CPL Application System.
14. All projects must meet requirements in the 2010 MN Session Law, Chapter 361, and follow the principles and criteria outlined in the L-SOHC FY 2011 Call for Funding

General Program Requirements

Funds for this program were available until June 30, 2014.

All grant projects met requirements of the 2010 MN Session Law, Chapter 361, and the L-SOHC's 2010 Call for Funding Requests. In addition, projects addressed the priorities in the Minnesota Statewide Conservation and Preservation Plan, and Tomorrow's Habitat for the Wild and Rare. Capital expenditures and indirect costs were not allowed. In administering this program the DNR complied with the Department of Administration - Office of Grants Management policies.

Grantee Match

A match of at least 10% from nonstate sources was required for grants of \$100,000 or less, and a match of at least 15% from nonstate sources was required for grants over \$100,000. Up to one-third of the match may be in-kind resources. All match must be identified at the time of application.

Grantee Payment

Grantees were paid on a reimbursement basis unless other arrangements were specified and approved in a grantee's application and work program. Reasonable amounts may be advanced to projects to accommodate cash flow needs, to match federal share, or for acquisitions. Advances must be specified in the grantee's application and final grant agreement or work program. Partial payments were allowed. 5% of each grant was held back until a grant accomplishment report had been completed by the grantee.

Grant Process

A Request for Proposal (RFP) was posted on the CPL website in early August, 2010. The RFP contained grant program information, application criteria, application requirements, state agency contacts and grant reporting requirements. The RFP, Program Manual, and all grant agreements incorporated appropriate principles and criteria from the L-SOHC's 2010 Call for Funding Requests and associated legislation.

Applications were accepted electronically, with grants selected for funding twice a year. Any ungranted funds from the first cycle were available for use in a following cycle.

Applications were submitted electronically using CPL's Online Grant Application System (OLGA). All project sites were mapped using OLGA's mapping tool. OLGA accepted applications beginning in August, 2010 until the deadline for the first round of grants in mid-September, 2010. The application system did not accept applications during the review process. OLGA was re-activated in mid-February, 2011 to accept applications for a second round of grants.

CPL Grant Program Staff reviewed applications to make sure they were complete and met grant program requirements. Technical Review Committee(s), selected by the Commissioner of Natural Resources reviewed and scored applications based on criteria established by the L-SOHC, MN State Legislature and DNR. These committees included representatives from DNR, BWSR, the University of MN, and the US Fish and Wildlife Service, and other appropriate members from both government and non-profit organizations. A final ranking committee made up of the Chief Financial Officer, and Directors of the DNR Divisions of Fish and Wildlife, Ecological Resources/Waters, and Forestry recommended projects and funding levels to the Commissioner of Natural Resources. The Commissioner made the final decision on the projects funded and funding levels.

Every effort was made to evenly distribute the selected grants by geographic location, activity, and funding level, with an objective of granting 50% of the funds to projects above \$125,000, and 50% of the funds to projects below \$125,000.

CPL Grant Program staff work with grantees to ensure financial reviews, grant agreements, and any other necessary paperwork are

completed. Work could not begin until the grant was executed.

Project Reviews and Reporting

Project reviews were completed as required by Office of Grants Management Policy 08-10, Grant Monitoring.

Grantees reported accomplishments on a CPL Report Form by September 1 of each year. Reports account for the use of grant and match funds, and outcomes in measures of wetlands, prairies, forests, and fish, game, and wildlife habitat restored, enhanced, and protected. The report included an evaluation of these results. A final report was required by all grantees 30 days after the project was complete.

CPL Grant Program staff compiled grantee reports and submitted an annual accomplishment report to the L-SOHC by February 1 and August 1 of each year. This report contained information on the number of agreements made, amount of reimbursement paid to grantees, accomplishments by grantees, number and status of remaining open agreements, and administrative costs. Accomplishment information was also posted on L-SOHC and DNR websites.

Which LSOHC state-wide priorities are addressed in this proposal:

- Not Listed

Which LSOHC section priorities are addressed in this proposal:

Prairie:

- Protect, enhance, or restore existing wetland/upland complexes, or convert agricultural lands to new wetland/upland habitat complexes
- Protect, enhance, and restore remnant native prairie, Big Woods forests, and oak savanna
- Convert agricultural land to wetland/upland to protect, enhance, or restore existing habitat complexes, such as WMAs
- Restore or enhance habitat on public lands
- Protect, restore, and enhance shallow lakes
- Protect expiring CRP lands
- Protect, enhance, and restore migratory habitat for waterfowl and related species, so as to increase migratory and breeding success

Forest / Prairie Transition:

- Protect, enhance, and restore wild rice wetlands, shallow lakes, wetland/grassland complexes, aspen parklands, and shoreland that provide critical habitat for game and nongame wildlife
- Protect, enhance, and restore rare native remnant prairie
- Protect, enhance, and restore migratory habitat for waterfowl and related species, so as to increase migratory and breeding success

Northern Forest:

- Protect shoreland and restore or enhance critical habitat on wild rice lakes, shallow lakes, cold water lakes, streams and rivers, and spawning areas
- Protect forestland through acquisition or easement to prevent parcelization and fragmentation and to provide the ability to access and manage landlocked public properties
- Restore and enhance habitat on existing protected properties, with preference to habitat for rare, endangered, or threatened species identified by the Minnesota County Biological Survey
- Restore forest-based wildlife habitat that has experienced substantial decline in area in recent decades

Metro / Urban:

- Protect, enhance, and restore remnant native prairie, Big Woods forests, and oak savanna with an emphasis on areas with high biological diversity
- Protect habitat corridors, with emphasis on the Minnesota, Mississippi, and St. Croix rivers (bluff to floodplain)
- Enhance and restore coldwater fisheries systems
- Protect, enhance, and restore riparian and littoral habitats on lakes to benefit game and nongame fish species

Southeast Forest:

- Protect forest habitat through acquisition in fee or easement to prevent parcelization and fragmentation and to provide the ability to access and manage landlocked public properties
- Protect, enhance, and restore habitat for fish, game, and nongame wildlife in rivers, cold-water streams, and associated upland

habitat

- Protect, enhance, and restore remnant goat prairies
- Restore forest-based wildlife habitat that has experienced substantial decline in area in recent decades

Relationship to other funds:

- Not Listed

How will you sustain and/or maintain this work after the Outdoor Heritage Funds are expended:

Grantees provide this information in their application by answering the following questions:

1. Who will be the long-term land manager?
2. Describe the short- and long-term maintenance required to sustain the habitat work you will do; and/or
3. Describe the short- and long-term work required to manage the land you will acquire.
4. Who will do this work?
5. How will this work be funded?

Outcomes:

Programs in the northern forest region:

- Forestlands are protected from development and fragmentation
- Healthy populations of endangered, threatened, and special concern species as well as more common species
- Improved aquatic habitat indicators
- Increased availability and improved condition of riparian forests and other habitat corridors

How will they be measured and evaluated?

Outcomes for the northern forest region are measured and evaluated by the work reported on by individual grantees. For each project, grantees discuss the overall goal and scope of the project and the work completed by habitat type for all sites.

Programs in forest-prairie transition region:

- Improved aquatic habitat indicators
- Increased availability and improved condition of riparian forests and other habitat corridors
- Protected, restored, and enhanced aspen parklands and riparian areas
- Protected, restored, and enhanced nesting and migratory habitat for waterfowl, upland birds, and species of greatest conservation need
- Wetland and upland complexes will consist of native prairies, restored prairies, quality grasslands, and restored shallow lakes and wetlands
- Water is kept on the land

How will they be measured and evaluated?

Outcomes for the forest-prairie transition region are measured and evaluated by the work reported on by individual grantees. For each project, grantees discuss the overall goal and scope of the project and the work completed by habitat type for all sites.

Programs in metropolitan urbanizing region:

- A network of natural land and riparian habitats will connect corridors for wildlife and species in greatest conservation need
- Core areas protected with highly biologically diverse wetlands and plant communities, including native prairie, Big Woods, and oak savanna
- Improved aquatic habitat indicators
- Protected habitats will hold wetlands and shallow lakes open to public recreation and hunting

How will they be measured and evaluated?

Outcomes for the metropolitan urbanizing region are measured and evaluated by the work reported on by individual grantees. For each project, grantees discuss the overall goal and scope of the project and the work completed by habitat type for all sites.

Programs in southeast forest region:

- Healthier populations of endangered, threatened, and special concern species as well as more common species
- High priority riparian lands, forestlands, and savannas are protected from parcelization and fragmentation
- Improved aquatic habitat indicators
- Rivers, streams, and surrounding vegetation provide corridors of habitat
- Stream to bluff habitat restoration and enhancement will keep water on the land to slow runoff and degradation of aquatic habitat

How will they be measured and evaluated?

Outcomes for the southeast forest region are measured and evaluated by the work reported on by individual grantees. For each project, grantees discuss the overall goal and scope of the project and the work completed by habitat type for all sites.

Programs in prairie region:

- Core areas protected with highly biologically diverse wetlands and plant communities, including native prairie, Big Woods, and oak savanna
- Improved condition of habitat on public lands
- Protected, restored, and enhanced habitat for waterfowl, upland birds, and species of greatest conservation need
- Protected, restored, and enhanced shallow lakes and wetlands
- Remnant native prairies and wetlands are permanently protected and are part of large complexes of restored prairie, grasslands, and large and small wetlands
- Water is kept on the land

How will they be measured and evaluated?

Outcomes for the prairie region are measured and evaluated by the work reported on by individual grantees. For each project, grantees discuss the overall goal and scope of the project and the work completed by habitat type for all sites.

Budget Spreadsheet

Final Budget line item reallocations are allowed up to 10% and do not need require an amendment to the Accomplishment Plan

Total Amount: \$4,386,000

Budget and Cash Leverage

BudgetName	Request	Spent	Cash Leverage (anticipated)	Cash Leverage (received)	Leverage Source	Total (original)	Total (final)
Personnel	\$175,400	\$153,900	\$0	\$0		\$175,400	\$153,900
Contracts	\$0	\$3,974,700	\$0	\$1,144,100		\$0	\$5,118,800
Fee Acquisition w/ PILT	\$0	\$0	\$0	\$0		\$0	\$0
Fee Acquisition w/o PILT	\$0	\$0	\$0	\$0		\$0	\$0
Easement Acquisition	\$0	\$0	\$0	\$0		\$0	\$0
Easement Stewardship	\$0	\$0	\$0	\$0		\$0	\$0
Travel	\$0	\$1,300	\$0	\$0		\$0	\$1,300
Professional Services	\$4,210,600	\$6,000	\$0	\$0		\$4,210,600	\$6,000
Direct Support Services	\$0	\$12,000	\$0	\$0		\$0	\$12,000
DNR Land Acquisition Costs	\$0	\$0	\$0	\$0		\$0	\$0
Capital Equipment	\$0	\$0	\$0	\$0		\$0	\$0
Other Equipment/Tools	\$0	\$1,000	\$0	\$0		\$0	\$1,000
Supplies/Materials	\$0	\$1,200	\$0	\$0		\$0	\$1,200
DNR IDP	\$0	\$0	\$0	\$0		\$0	\$0
Total	\$4,386,000	\$4,150,100	\$0	\$1,144,100		\$4,386,000	\$5,294,200

Personnel

Position	FTE	Over # of years	Spent	Cash Leverage	Leverage Source	Total
Grant Management staff	1.40	0.00	\$153,900	\$0		\$153,900
Total	1.40	0.00	\$153,900	\$0		\$153,900

Output Tables

Table 1a. Acres by Resource Type

Type	Wetlands (original)	Wetlands (final)	Prairies (original)	Prairies (final)	Forest (original)	Forest (final)	Habitats (original)	Habitats (final)	Total (original)	Total (final)
Restore	0	370	0	331	0	620	0	3	0	1,324
Protect in Fee with State PILT Liability	0	41	0	102	0	0	0	127	0	270
Protect in Fee W/O State PILT Liability	0	0	0	640	0	514	0	0	0	1,154
Protect in Easement	0	126	0	0	0	87	0	104	0	317
Enhance	0	72	0	4,777	0	13	0	823	0	5,685
Total	0	609	0	5,850	0	1,234	0	1,057	0	8,750

Table 1b. How many of these Prairie acres are Native Prairie?

Type	Native Prairie (original)	Native Prairie (final)
Restore	0	0
Protect in Fee with State PILT Liability	0	0
Protect in Fee W/O State PILT Liability	0	0
Protect in Easement	0	0
Enhance	0	0
Total	0	0

Table 2. Total Requested Funding by Resource Type

Type	Wetlands (original)	Wetlands (final)	Prairies (original)	Prairies (final)	Forest (original)	Forest (final)	Habitats (original)	Habitats (final)	Total (original)	Total (final)
Restore	\$0	\$200,500	\$0	\$244,000	\$0	\$218,200	\$0	\$70,400	\$0	\$733,100
Protect in Fee with State PILT Liability	\$0	\$110,800	\$0	\$400,000	\$0	\$0	\$0	\$225,700	\$0	\$736,500
Protect in Fee W/O State PILT Liability	\$0	\$0	\$0	\$413,500	\$0	\$189,600	\$0	\$0	\$0	\$603,100
Protect in Easement	\$0	\$242,700	\$0	\$0	\$0	\$205,500	\$0	\$220,900	\$0	\$669,100
Enhance	\$0	\$88,500	\$0	\$560,400	\$0	\$24,000	\$0	\$560,000	\$0	\$1,232,900
Total	\$0	\$642,500	\$0	\$1,617,900	\$0	\$637,300	\$0	\$1,077,000	\$0	\$3,974,700

Table 3. Acres within each Ecological Section

Type	Metro Urban (original)	Metro Urban (final)	ForestPrairie (original)	Forest Prairie (final)	SE Forest (original)	SE Forest (final)	Prairie (original)	Prairie (final)	N Forest (original)	N Forest (final)	Total (original)	Total (final)
Restore	0	477	0	0	0	0	0	224	0	623	0	1,324
Protect in Fee with State PILT Liability	0	85	0	0	0	0	0	185	0	0	0	270
Protect in Fee W/O State PILT Liability	0	0	0	160	0	0	0	480	0	514	0	1,154
Protect in Easement	0	0	0	0	0	104	0	213	0	0	0	317
Enhance	0	20	0	0	0	0	0	5,122	0	543	0	5,685
Total	0	582	0	160	0	104	0	6,224	0	1,680	0	8,750

Table 4. Total Requested Funding within each Ecological Section

Type	Metro Urban (original)	Metro Urban (final)	ForestPrairie (original)	Forest Prairie (final)	SE Forest (original)	SE Forest (final)	Prairie (original)	Prairie (final)	N Forest (original)	N Forest (final)	Total (original)	Total (final)
Restore	\$0	\$311,700	\$0	\$0	\$0	\$0	\$0	\$132,800	\$0	\$288,600	\$0	\$733,100
Protect in Fee with State PILT Liability	\$0	\$125,000	\$0	\$0	\$0	\$0	\$0	\$611,500	\$0	\$0	\$0	\$736,500
Protect in Fee W/O State PILT Liability	\$0	\$0	\$0	\$157,700	\$0	\$0	\$0	\$255,800	\$0	\$189,600	\$0	\$603,100
Protect in Easement	\$0	\$0	\$0	\$0	\$0	\$220,900	\$0	\$448,200	\$0	\$0	\$0	\$669,100
Enhance	\$0	\$61,500	\$0	\$0	\$0	\$0	\$0	\$968,600	\$0	\$202,800	\$0	\$1,232,900
Total	\$0	\$498,200	\$0	\$157,700	\$0	\$220,900	\$0	\$2,416,900	\$0	\$681,000	\$0	\$3,974,700

Target Lake/Stream/River Feet or Miles (original)

0

Target Lake/Stream/River Feet or Miles (final)

0

Parcel List

Section 1 - Restore / Enhance Parcel List

Aitkin

Name	TRDS	Acres	Total Cost	Existing Protection?
Hardwood/Conifer Restoration at Rice Lake National Wildlife Refuge	04723218	200	\$60,900	Yes

Anoka

Name	TRDS	Acres	Total Cost	Existing Protection?
CCCA Prairie Habitat Restoration	03324231	94	\$76,577	Yes

Becker

Name	TRDS	Acres	Total Cost	Existing Protection?
Open Vistas for Grassland Birds	13942209	85	\$146,384	Yes

Carver

Name	TRDS	Acres	Total Cost	Existing Protection?
Seminary Fen Restoration	11623234	6	\$87,832	Yes

Clay

Name	TRDS	Acres	Total Cost	Existing Protection?
Open Vistas for Grassland Birds 2	14044226	107	\$166,768	Yes

Cook

Name	TRDS	Acres	Total Cost	Existing Protection?
Little Brule & Gauthier Crossings on Caspers Hill	06203217	2	\$63,670	Yes

Crow Wing

Name	TRDS	Acres	Total Cost	Existing Protection?
Jack Pine/White Pine Restoration	13727202	202	\$87,785	Yes
Rollie Johnson Island Project- Steamboat Island	13728217	1	\$30,705	Yes
Wildlife Habitat Enhancements in Central MN	14728219	524	\$85,200	Yes

Dakota

Name	TRDS	Acres	Total Cost	Existing Protection?
Hastings Sand Coulee Restoration	11417202	182	\$105,263	Yes
Kummer Restoration	11418220	22	\$4,122	Yes
Lilly Pond Restoration	02823225	15	\$35,081	Yes

Freeborn

Name	TRDS	Acres	Total Cost	Existing Protection?
Southern Minnesota Wetland Initiative	10323231	79	\$49,710	Yes

Grant

Name	TRDS	Acres	Total Cost	Existing Protection?
Wetland Restorations on Waterfowl Production Areas	12943217	16	\$41,194	Yes

Kandiyohi

Name	TRDS	Acres	Total Cost	Existing Protection?
Burr Oak Lake WPA Grassland Enhancement	12034233	132	\$45,126	Yes
Ella Lake WPA Water Control Structure	11933221	10	\$8,000	Yes

Koochiching

Name	TRDS	Acres	Total Cost	Existing Protection?
Rat Root River Log Jam Removal	06724220	55	\$25,000	Yes

Lake

Name	TRDS	Acres	Total Cost	Existing Protection?
Mixed Hardwood/Conifer Restoration	05510226	220	\$92,939	Yes

Lake of the Woods

Name	TRDS	Acres	Total Cost	Existing Protection?
Agassiz Lowlands Wetland Enhancements	16031204	32	\$9,810	Yes

Le Sueur

Name	TRDS	Acres	Total Cost	Existing Protection?
Horseshoe Lake Restoration	10923212	50	\$23,554	Yes

Lyon

Name	TRDS	Acres	Total Cost	Existing Protection?
Nyroca Flats	10943221	30	\$123,500	Yes
Peterson/Woodbury WPA	10942230	112	\$20,000	Yes

McLeod

Name	TRDS	Acres	Total Cost	Existing Protection?
Phasianus WPA/WMA Complex Enhancement	11529202	231	\$24,256	Yes

Meeker

Name	TRDS	Acres	Total Cost	Existing Protection?
Water Control, #47-31P	11929225	119	\$8,000	Yes

Nicollet

Name	TRDS	Acres	Total Cost	Existing Protection?
Enhancing Woodcock Habitat in the MN River	11030217	49	\$56,000	Yes
Swan Lake WMAs #1	10928228	125	\$19,800	Yes

Norman

Name	TRDS	Acres	Total Cost	Existing Protection?
Prairie Shrubland for openland birds	14345223	266	\$111,357	Yes

Otter Tail

Name	TRDS	Acres	Total Cost	Existing Protection?
Rabbit River WPA Enhancements	13142201	135	\$25,180	Yes

Pope

Name	TRDS	Acres	Total Cost	Existing Protection?
Stadsvold Easement Enhancement	12337236	320	\$96,750	Yes

Ramsey

Name	TRDS	Acres	Total Cost	Existing Protection?
Grass Lake Prairie	03023225	33	\$92,340	Yes
Highwood Natue Preserve	02822214	13	\$46,000	Yes

Steele

Name	TRDS	Acres	Total Cost	Existing Protection?
CREP Easement Project	10521230	146	\$32,511	Yes

Stevens

Name	TRDS	Acres	Total Cost	Existing Protection?
Engebretson CREP Easement	12642235	17	\$30,749	Yes

Swift

Name	TRDS	Acres	Total Cost	Existing Protection?
Chippewa Prairie Conservation Grazing	11943205	2,866	\$36,700	Yes

Washington

Name	TRDS	Acres	Total Cost	Existing Protection?
Bone & Moody Lakes Low Velocity Fish Barrier	03220205	256	\$356,400	Yes
Immediate Protection of Reptiles	03120208	7	\$46,580	Yes

Wright

Name	TRDS	Acres	Total Cost	Existing Protection?
Pelican Lake SE MWA-USFWS Wetland	12024208	4	\$6,845	Yes

Section 2 - Protect Parcel List

Crow Wing

Name	TRDS	Acres	OHF Cost	Existing Protection?	Hunting?	Fishing?
Crow Wing Co. Undivided Interest #1	13825208	1	\$623,189,600	No	Full	Full
Crow Wing Co. Undivided Interest #3a	13725234	2	\$3,253	No	Full	Full
Crow Wing Co. Undivided Interest #3b	13725234	2	\$3,253	No	Full	Full
Crow Wing Co. Undivided Interest #3c	13725234	24	\$25,997	No	Full	Full
Crow Wing Co. Undivided Interest #4	04728231	11	\$15,586	No	Full	Full
Crow Wing Co. Undivided Interest #4a	04728231	1	\$1,561	No	Full	Full
Crow Wing Co. Undivided Interest #4b	04728231	22	\$30,600	No	Full	Full
Crow Wing Co. Undivided Interest #5a	13625217	5	\$9,011	No	Full	Full
Crow Wing Co. Undivided Interest #5b	13625217	32	\$54,007	No	Full	Full
Crow Wing Co. Undivided Interest #6	04729223	13	\$8,720	No	Full	Full
Crow Wing Co. Undivided Interest #6a	04729226	13	\$8,720	No	Full	Full
Crow Wing Co. Undivided Interest #6c	04729223	13	\$8,720	No	Full	Full
Crow Wing Co. Undivided Interest #6d	04729223	13	\$8,720	No	Full	Full
Crow Wing Co. Undivided Interest #7	13626223	4	\$2,109	No	Full	Full

Kittson

Name	TRDS	Acres	OHF Cost	Existing Protection?	Hunting?	Fishing?
Tallgrass Aspen-Dilevia Tract	16145204	40	\$17,000	No	Full	Full
Tallgrass Aspen-Fitzer Tract	16245220	160	\$64,000	No	Full	Full
Tallgrass Aspen-Hewitt Tract	16345233	160	\$92,000	No	Full	Full
Tallgrass Aspen-Jones Tract	16145204	120	\$51,000	No	Full	Full

Martin

Name	TRDS	Acres	OHF Cost	Existing Protection?	Hunting?	Fishing?
Carlson Addition, Center Creek WMA	10329220	41	\$104,500	No	Full	Full
Caron WMA Whitehead Addition	10333226	17	\$67,840	No	Full	Full
Four Corners/Perch Creek WMA King Addition	10430218	85	\$328,642	No	Full	Full

Mower

Name	TRDS	Acres	OHF Cost	Existing Protection?	Hunting?	Fishing?
Schwerin Creek WPA Izaak Tract	10318217	10	\$5,000	No	Full	Full
Schwerin Creek WPA Schamber Tract	10318217	33	\$82,000	No	Full	Full

Olmsted

Name	TRDS	Acres	OHF Cost	Existing Protection?	Hunting?	Fishing?
Root River Floodplain RIM	10512221	104	\$205,109	No	No	No

Polk

Name	TRDS	Acres	OHF Cost	Existing Protection?	Hunting?	Fishing?
Pembina Beach Ridges #1	14945233	160	\$128,000	No	Full	Full

Redwood

Name	TRDS	Acres	OHF Cost	Existing Protection?	Hunting?	Fishing?
Redwood Co. Basswood Forest	11234209	84	\$195,000	No	Full	Full
Redwood Co. Calcareous Fen parcel 1	11437222	64	\$117,576	No	Full	Full
Redwood Co. Calcareous Fen parcel 2	11437227	26	\$42,518	No	Full	Full
Redwood Co. Calcareous Fen parcel 3	11437227	35	\$57,068	No	Full	Full

Sibley

Name	TRDS	Acres	OHF Cost	Existing Protection?	Hunting?	Fishing?
Severance Lake WMA-Hamburg Unit	11427208	85	\$122,000	No	Full	Full

Section 2a - Protect Parcel with Bldgs

No parcels with an activity type protect and has buildings.

Section 3 - Other Parcel Activity

No parcels with an other activity type.

Completed Parcel: Agassiz Lowlands Wetland Enhancements

# of Total Acres:	32
County:	Lake of the Woods
Township:	160
Range:	31
Direction:	2
Section:	04
# of Acres: Wetlands/Upland:	32
# of Acres: Forest:	
# of Acres: Prairie/Grassland:	
Amount of Shoreline:	
Name of Adjacent Body of Water (if applicable):	
Has there been signage erected at the site:	Yes
Total cost of Restoration/Enhancement:	\$9,810

Completed Parcel: Bone & Moody Lakes Low Velocity Fish Barrier

# of Total Acres:	256
County:	Washington
Township:	032
Range:	20
Direction:	2
Section:	05
# of Acres: Wetlands/Upland:	
# of Acres: Forest:	
# of Acres: Prairie/Grassland:	
Amount of Shoreline:	
Name of Adjacent Body of Water (if applicable):	Bone and Moody Lakes
Has there been signage erected at the site:	Yes
Total cost of Restoration/Enhancement:	\$356,400

Completed Parcel: Burr Oak Lake WPA Grassland Enhancement

# of Total Acres:	132
County:	Kandiyohi
Township:	120
Range:	34
Direction:	2
Section:	33
# of Acres: Wetlands/Upland:	
# of Acres: Forest:	
# of Acres: Prairie/Grassland:	132
Amount of Shoreline:	
Name of Adjacent Body of Water (if applicable):	
Has there been signage erected at the site:	Yes
Total cost of Restoration/Enhancement:	\$45,126

Completed Parcel: Carlson Addition, Center Creek WMA

# of Total Acres:	41
County:	Martin
Township:	103
Range:	29
Direction:	2
Section:	20
# of Acres: Wetlands/Upland:	41
# of Acres: Forest:	
# of Acres: Prairie/Grassland:	
Amount of Shoreline:	
Name of Adjacent Body of Water (if applicable):	
Has there been signage erected at the site:	Yes
Annual Reporting Organization Name:	DNR Wildlife
Annual Reporting Manager Name:	Pat Rivers
Annual Reporting Address:	500 Lafayette Rd
Annual Reporting City:	Saint Paul
Annual Reporting State:	MN
Annual Reporting Zip:	55155
Annual Reporting Email:	pat.rivers@state.mn.us
Annual Reporting Phone:	651-259-5209
Purchase Date:	November 05, 2012
Acquisition Title:	
Purchase Price:	\$120,000
Appraised Value:	\$95,000
Professional Service Costs:	\$3,000
Assessed Value:	\$86,700
Total Project Cost:	\$120,000
Fees Received:	\$0
Donations:	\$0
Related Parties:	
Property Managed By:	DNR - Wildlife Management Area -
Name of the unit area or location government unit or land manager:	Center Creek WMA

Completed Parcel: Caron WMA Whitehead Addition

# of Total Acres:	17
County:	Martin
Township:	103
Range:	33
Direction:	2
Section:	26
# of Acres: Wetlands/Upland:	
# of Acres: Forest:	
# of Acres: Prairie/Grassland:	17
Amount of Shoreline:	
Name of Adjacent Body of Water (if applicable):	
Has there been signage erected at the site:	Yes
Annual Reporting Organization Name:	DNR Wildlife
Annual Reporting Manager Name:	Pat Rivers
Annual Reporting Address:	500 Lafayette Rd
Annual Reporting City:	Saint Paul
Annual Reporting State:	MN
Annual Reporting Zip:	55155
Annual Reporting Email:	pat.rivers@state.mn.us
Annual Reporting Phone:	651-259-5209
Purchase Date:	December 31, 2012
Acquisition Title:	
Purchase Price:	\$67,840
Appraised Value:	\$71,200
Professional Service Costs:	\$6,000
Assessed Value:	\$49,600
Total Project Cost:	\$67,840
Fees Received:	\$0
Donations:	\$0
Related Parties:	
Property Managed By:	DNR - Wildlife Management Area -
Name of the unit area or location government unit or land manager:	Caron WMA

Completed Parcel: CCCA Prairie Habitat Restoration

# of Total Acres:	94
County:	Anoka
Township:	033
Range:	24
Direction:	2
Section:	31
# of Acres: Wetlands/Upland:	
# of Acres: Forest:	
# of Acres: Prairie/Grassland:	94
Amount of Shoreline:	
Name of Adjacent Body of Water (if applicable):	
Has there been signage erected at the site:	Yes
Total cost of Restoration/Enhancement:	\$76,577

Completed Parcel: Chippewa Prairie Conservation Grazing

# of Total Acres:	2866
County:	Swift
Township:	119
Range:	43
Direction:	2
Section:	05
# of Acres: Wetlands/Upland:	
# of Acres: Forest:	
# of Acres: Prairie/Grassland:	2866
Amount of Shoreline:	
Name of Adjacent Body of Water (if applicable):	
Has there been signage erected at the site:	Yes
Total cost of Restoration/Enhancement:	\$36,700

Completed Parcel: CREP Easement Project

# of Total Acres:	146
County:	Steele
Township:	105
Range:	21
Direction:	2
Section:	30
# of Acres: Wetlands/Upland:	
# of Acres: Forest:	
# of Acres: Prairie/Grassland:	146
Amount of Shoreline:	
Name of Adjacent Body of Water (if applicable):	
Has there been signage erected at the site:	Yes
Total cost of Restoration/Enhancement:	\$32,511

Completed Parcel: Crow Wing Co. Undivided Interest #1

# of Total Acres:	1
County:	Crow Wing
Township:	138
Range:	25
Direction:	2
Section:	08
# of Acres: Wetlands/Upland:	0
# of Acres: Forest:	1
# of Acres: Prairie/Grassland:	
Amount of Shoreline:	
Name of Adjacent Body of Water (if applicable):	
Has there been signage erected at the site:	Yes
Annual Reporting Organization Name:	Crow Wing Co
Annual Reporting Manager Name:	Kirk Titus (Bryan Pike)
Annual Reporting Address:	322 Laurel St Suite 12
Annual Reporting City:	Brainerd
Annual Reporting State:	MN
Annual Reporting Zip:	56401
Annual Reporting Email:	bryan.pike@crowwing.us
Annual Reporting Phone:	2188241353
Purchase Date:	October 01, 2013
Acquisition Title:	
Purchase Price:	\$623
Appraised Value:	\$623
Professional Service Costs:	\$1,500
Assessed Value:	\$958
Total Project Cost:	\$623
Fees Received:	\$0
Donations:	\$0
Related Parties:	
Property Managed By:	Local Unit of Government -
Name of the unit area or location government unit or land manager:	Crow Wing County

Completed Parcel: Crow Wing Co. Undivided Interest #3a

# of Total Acres:	2
County:	Crow Wing
Township:	137
Range:	25
Direction:	2
Section:	34
# of Acres: Wetlands/Upland:	
# of Acres: Forest:	2
# of Acres: Prairie/Grassland:	
Amount of Shoreline:	
Name of Adjacent Body of Water (if applicable):	
Has there been signage erected at the site:	Yes
Annual Reporting Organization Name:	Crow Wing County
Annual Reporting Manager Name:	Kirk Titus (Bryan Pike)
Annual Reporting Address:	322 Laurel St Suite 12
Annual Reporting City:	Brainerd
Annual Reporting State:	MN
Annual Reporting Zip:	56401
Annual Reporting Email:	bryan.pike@crowwing.us
Annual Reporting Phone:	2188241353
Purchase Date:	October 01, 2013
Acquisition Title:	
Purchase Price:	\$3,253
Appraised Value:	\$3,253
Professional Service Costs:	\$700
Assessed Value:	\$4,225
Total Project Cost:	\$3,253
Fees Received:	\$0
Donations:	\$0
Related Parties:	
Property Managed By:	Local Unit of Government -
Name of the unit area or location government unit or land manager:	Crow Wing County

Completed Parcel: Crow Wing Co. Undivided Interest #3b

# of Total Acres:	2
County:	Crow Wing
Township:	137
Range:	25
Direction:	2
Section:	34
# of Acres: Wetlands/Upland:	
# of Acres: Forest:	2
# of Acres: Prairie/Grassland:	
Amount of Shoreline:	
Name of Adjacent Body of Water (if applicable):	
Has there been signage erected at the site:	Yes
Annual Reporting Organization Name:	Crow Wing County
Annual Reporting Manager Name:	Kirk Titus (Bryan Pike)
Annual Reporting Address:	322 Laurel St Suite 12
Annual Reporting City:	Brainerd
Annual Reporting State:	MN
Annual Reporting Zip:	56401
Annual Reporting Email:	bryan.pike@crowwing.us
Annual Reporting Phone:	2188241353
Purchase Date:	December 17, 2013
Acquisition Title:	
Purchase Price:	\$3,253
Appraised Value:	\$3,253
Professional Service Costs:	\$700
Assessed Value:	\$4,225
Total Project Cost:	\$3,253
Fees Received:	\$0
Donations:	\$0
Related Parties:	
Property Managed By:	Local Unit of Government -
Name of the unit area or location government unit or land manager:	Crow Wing County

Completed Parcel: Crow Wing Co Undivided Interest #3c

# of Total Acres:	24
County:	Crow Wing
Township:	137
Range:	25
Direction:	2
Section:	34
# of Acres: Wetlands/Upland:	
# of Acres: Forest:	24
# of Acres: Prairie/Grassland:	
Amount of Shoreline:	
Name of Adjacent Body of Water (if applicable):	
Has there been signage erected at the site:	Yes
Annual Reporting Organization Name:	Crow Wing County
Annual Reporting Manager Name:	Kirk Titus (Bryan Pike)
Annual Reporting Address:	322 Laurel St Suite 12
Annual Reporting City:	Brainerd
Annual Reporting State:	MN
Annual Reporting Zip:	56401
Annual Reporting Email:	bryan.pike@crowwing.us
Annual Reporting Phone:	2188241353
Purchase Date:	February 18, 2014
Acquisition Title:	
Purchase Price:	\$25,997
Appraised Value:	\$25,997
Professional Service Costs:	\$700
Assessed Value:	\$33,802
Total Project Cost:	\$25,997
Fees Received:	\$0
Donations:	\$0
Related Parties:	
Property Managed By:	Local Unit of Government -
Name of the unit area or location government unit or land manager:	Crow Wing County

Completed Parcel: Crow Wing Co Undivided Interest #4

# of Total Acres:	11
County:	Crow Wing
Township:	047
Range:	28
Direction:	2
Section:	31
# of Acres: Wetlands/Upland:	
# of Acres: Forest:	11
# of Acres: Prairie/Grassland:	
Amount of Shoreline:	
Name of Adjacent Body of Water (if applicable):	
Has there been signage erected at the site:	Yes
Annual Reporting Organization Name:	Crow Wing County
Annual Reporting Manager Name:	Kirk Titus (Bryan Pike)
Annual Reporting Address:	322 Laurel St Suite 12
Annual Reporting City:	Brainerd
Annual Reporting State:	MN
Annual Reporting Zip:	56401
Annual Reporting Email:	bryan.pike@crowwing.us
Annual Reporting Phone:	2188241353
Purchase Date:	January 30, 2014
Acquisition Title:	
Purchase Price:	\$15,586
Appraised Value:	\$15,586
Professional Service Costs:	\$500
Assessed Value:	\$15,270
Total Project Cost:	\$15,586
Fees Received:	\$0
Donations:	\$0
Related Parties:	
Property Managed By:	Local Unit of Government -
Name of the unit area or location government unit or land manager:	Crow Wing County

Completed Parcel: Crow Wing Co Undivided Interest #4a

# of Total Acres:	1
County:	Crow Wing
Township:	047
Range:	28
Direction:	2
Section:	31
# of Acres: Wetlands/Upland:	
# of Acres: Forest:	1
# of Acres: Prairie/Grassland:	
Amount of Shoreline:	
Name of Adjacent Body of Water (if applicable):	
Has there been signage erected at the site:	Yes
Annual Reporting Organization Name:	Crow Wing County
Annual Reporting Manager Name:	Kirk Titus (Bryan Pike_
Annual Reporting Address:	322 Laurel St Suite 12
Annual Reporting City:	Brainerd
Annual Reporting State:	MN
Annual Reporting Zip:	56401
Annual Reporting Email:	bryan.pike@crowwing.us
Annual Reporting Phone:	2188241353
Purchase Date:	February 13, 2014
Acquisition Title:	
Purchase Price:	\$1,561
Appraised Value:	\$1,561
Professional Service Costs:	\$500
Assessed Value:	\$1,558
Total Project Cost:	\$1,561
Fees Received:	\$0
Donations:	\$0
Related Parties:	
Property Managed By:	Local Unit of Government -
Name of the unit area or location government unit or land manager:	Crow Wing County

Completed Parcel: Crow Wing Co Undivided Interest #4b

# of Total Acres:	22
County:	Crow Wing
Township:	047
Range:	28
Direction:	2
Section:	31
# of Acres: Wetlands/Upland:	
# of Acres: Forest:	22
# of Acres: Prairie/Grassland:	
Amount of Shoreline:	
Name of Adjacent Body of Water (if applicable):	
Has there been signage erected at the site:	Yes
Annual Reporting Organization Name:	Crow Wing County
Annual Reporting Manager Name:	Kirk Titus (Bryan Pike)
Annual Reporting Address:	322 Laurel St Suite 12
Annual Reporting City:	Brainerd
Annual Reporting State:	MN
Annual Reporting Zip:	56401
Annual Reporting Email:	bryan.pike@crowwing.us
Annual Reporting Phone:	2188241353
Purchase Date:	February 13, 2014
Acquisition Title:	
Purchase Price:	\$30,600
Appraised Value:	\$30,600
Professional Service Costs:	\$1,000
Assessed Value:	\$30,540
Total Project Cost:	\$30,600
Fees Received:	\$0
Donations:	\$0
Related Parties:	
Property Managed By:	Local Unit of Government -
Name of the unit area or location government unit or land manager:	Crow Wing County

Completed Parcel: Crow Wing Co Undivided Interest #5a

# of Total Acres:	5
County:	Crow Wing
Township:	136
Range:	25
Direction:	2
Section:	17
# of Acres: Wetlands/Upland:	
# of Acres: Forest:	5
# of Acres: Prairie/Grassland:	
Amount of Shoreline:	
Name of Adjacent Body of Water (if applicable):	
Has there been signage erected at the site:	Yes
Annual Reporting Organization Name:	Crow Wing County
Annual Reporting Manager Name:	Kirk Titus (Bryan Pike)
Annual Reporting Address:	322 Laurel St Suite 12
Annual Reporting City:	Brainerd
Annual Reporting State:	MN
Annual Reporting Zip:	56401
Annual Reporting Email:	bryan.pike@crowwing.us
Annual Reporting Phone:	2188241353
Purchase Date:	May 13, 2014
Acquisition Title:	
Purchase Price:	\$9,011
Appraised Value:	\$9,011
Professional Service Costs:	\$500
Assessed Value:	\$10,073
Total Project Cost:	\$9,011
Fees Received:	\$0
Donations:	\$0
Related Parties:	
Property Managed By:	Local Unit of Government -
Name of the unit area or location government unit or land manager:	Crow Wing County

Completed Parcel: Crow Wing Co Undivided Interest #5b

# of Total Acres:	32
County:	Crow Wing
Township:	136
Range:	25
Direction:	2
Section:	17
# of Acres: Wetlands/Upland:	
# of Acres: Forest:	32
# of Acres: Prairie/Grassland:	
Amount of Shoreline:	
Name of Adjacent Body of Water (if applicable):	
Has there been signage erected at the site:	Yes
Annual Reporting Organization Name:	Crow Wing County
Annual Reporting Manager Name:	Kirk Titus (Bryan Pike)
Annual Reporting Address:	322 Laurel St Suite 12
Annual Reporting City:	Brainerd
Annual Reporting State:	MN
Annual Reporting Zip:	56401
Annual Reporting Email:	bryan.pike@crowwing.us
Annual Reporting Phone:	2182841353
Purchase Date:	June 10, 2014
Acquisition Title:	
Purchase Price:	\$54,007
Appraised Value:	\$54,007
Professional Service Costs:	\$500
Assessed Value:	\$60,366
Total Project Cost:	\$54,007
Fees Received:	\$0
Donations:	\$0
Related Parties:	
Property Managed By:	Local Unit of Government -
Name of the unit area or location government unit or land manager:	Crow Wing County

Completed Parcel: Crow Wing Co Undivided Interest #6

# of Total Acres:	13
County:	Crow Wing
Township:	047
Range:	29
Direction:	2
Section:	23
# of Acres: Wetlands/Upland:	
# of Acres: Forest:	13
# of Acres: Prairie/Grassland:	
Amount of Shoreline:	
Name of Adjacent Body of Water (if applicable):	
Has there been signage erected at the site:	Yes
Annual Reporting Organization Name:	Crow Wing County
Annual Reporting Manager Name:	Kirk Titus (Bryan Pike)
Annual Reporting Address:	322 Laurel St Suite 12
Annual Reporting City:	Brainerd
Annual Reporting State:	MN
Annual Reporting Zip:	56401
Annual Reporting Email:	bryan.pike@crowwing.us
Annual Reporting Phone:	2188241353
Purchase Date:	March 20, 2014
Acquisition Title:	
Purchase Price:	\$8,720
Appraised Value:	\$8,720
Professional Service Costs:	\$1,000
Assessed Value:	\$10,720
Total Project Cost:	\$8,720
Fees Received:	\$0
Donations:	\$0
Related Parties:	
Property Managed By:	Local Unit of Government -
Name of the unit area or location government unit or land manager:	Crow Wing County

Completed Parcel: Crow Wing Co Undivided Interest #6a

# of Total Acres:	13
County:	Crow Wing
Township:	047
Range:	29
Direction:	2
Section:	26
# of Acres: Wetlands/Upland:	
# of Acres: Forest:	13
# of Acres: Prairie/Grassland:	
Amount of Shoreline:	
Name of Adjacent Body of Water (if applicable):	
Has there been signage erected at the site:	Yes
Annual Reporting Organization Name:	Crow Wing County
Annual Reporting Manager Name:	Kirk Titus (Bryan Pike)
Annual Reporting Address:	322 Laurel St Suite 12
Annual Reporting City:	Brainerd
Annual Reporting State:	MN
Annual Reporting Zip:	56401
Annual Reporting Email:	bryan.pike@crowwing.us
Annual Reporting Phone:	2188241353
Purchase Date:	January 30, 2014
Acquisition Title:	
Purchase Price:	\$8,720
Appraised Value:	\$8,720
Professional Service Costs:	\$1,000
Assessed Value:	\$10,720
Total Project Cost:	\$8,720
Fees Received:	\$0
Donations:	\$0
Related Parties:	
Property Managed By:	Local Unit of Government -
Name of the unit area or location government unit or land manager:	Crow Wing County

Completed Parcel: Crow Wing Co. Undivided Interest #6c

# of Total Acres:	13
County:	Crow Wing
Township:	047
Range:	29
Direction:	2
Section:	23
# of Acres: Wetlands/Upland:	
# of Acres: Forest:	13
# of Acres: Prairie/Grassland:	
Amount of Shoreline:	
Name of Adjacent Body of Water (if applicable):	
Has there been signage erected at the site:	Yes
Annual Reporting Organization Name:	Crow Wing County
Annual Reporting Manager Name:	Kirk Titus (Bryan Pike)
Annual Reporting Address:	322 Laurel St Suite 12
Annual Reporting City:	Brainerd
Annual Reporting State:	MN
Annual Reporting Zip:	56401
Annual Reporting Email:	bryan.pike@crowwing.us
Annual Reporting Phone:	2188241353
Purchase Date:	June 10, 2014
Acquisition Title:	
Purchase Price:	\$8,720
Appraised Value:	\$8,720
Professional Service Costs:	\$500
Assessed Value:	\$10,720
Total Project Cost:	\$8,720
Fees Received:	\$0
Donations:	\$0
Related Parties:	
Property Managed By:	Local Unit of Government -
Name of the unit area or location government unit or land manager:	Crow Wing County

Completed Parcel: Crow Wing Co. Undivided Interest #6d

# of Total Acres:	13
County:	Crow Wing
Township:	047
Range:	29
Direction:	2
Section:	23
# of Acres: Wetlands/Upland:	
# of Acres: Forest:	13
# of Acres: Prairie/Grassland:	
Amount of Shoreline:	
Name of Adjacent Body of Water (if applicable):	
Has there been signage erected at the site:	Yes
Annual Reporting Organization Name:	Crow Wing County
Annual Reporting Manager Name:	Kirk Titus (Bryan Pike)
Annual Reporting Address:	322 Laurel St Suite 12
Annual Reporting City:	Brainerd
Annual Reporting State:	MN
Annual Reporting Zip:	56401
Annual Reporting Email:	bryan.pike@crowwing.us
Annual Reporting Phone:	2188241353
Purchase Date:	April 22, 2014
Acquisition Title:	
Purchase Price:	\$8,720
Appraised Value:	\$8,720
Professional Service Costs:	\$500
Assessed Value:	\$10,720
Total Project Cost:	\$8,720
Fees Received:	\$0
Donations:	\$0
Related Parties:	
Property Managed By:	Local Unit of Government -
Name of the unit area or location government unit or land manager:	Crow Wing County

Completed Parcel: Crow Wing Co Undivided Interest #7

# of Total Acres:	4
County:	Crow Wing
Township:	136
Range:	26
Direction:	2
Section:	23
# of Acres: Wetlands/Upland:	
# of Acres: Forest:	4
# of Acres: Prairie/Grassland:	
Amount of Shoreline:	
Name of Adjacent Body of Water (if applicable):	
Has there been signage erected at the site:	Yes
Annual Reporting Organization Name:	Crow Wing County
Annual Reporting Manager Name:	Kirk Titus (Bryan Pike)
Annual Reporting Address:	322 Laurel St Suite 12
Annual Reporting City:	Brainerd
Annual Reporting State:	MN
Annual Reporting Zip:	56401
Annual Reporting Email:	bryan.pike@crowwing.us
Annual Reporting Phone:	2188241353
Purchase Date:	June 24, 2014
Acquisition Title:	
Purchase Price:	\$4,132
Appraised Value:	\$4,132
Professional Service Costs:	\$500
Assessed Value:	\$5,320
Total Project Cost:	\$4,132
Fees Received:	\$0
Donations:	\$0
Related Parties:	
Property Managed By:	Local Unit of Government -
Name of the unit area or location government unit or land manager:	Crow Wing County

Completed Parcel: Ella Lake WPA Water Control Structure

# of Total Acres:	10
County:	Kandiyohi
Township:	119
Range:	33
Direction:	2
Section:	21
# of Acres: Wetlands/Upland:	10
# of Acres: Forest:	
# of Acres: Prairie/Grassland:	
Amount of Shoreline:	
Name of Adjacent Body of Water (if applicable):	Ella Lake
Has there been signage erected at the site:	Yes
Total cost of Restoration/Enhancement:	\$8,000

Completed Parcel: Engebretson CREP Easement

# of Total Acres:	17
County:	Stevens
Township:	126
Range:	42
Direction:	2
Section:	35
# of Acres: Wetlands/Upland:	17
# of Acres: Forest:	
# of Acres: Prairie/Grassland:	
Amount of Shoreline:	
Name of Adjacent Body of Water (if applicable):	
Has there been signage erected at the site:	Yes
Total cost of Restoration/Enhancement:	\$30,749

Completed Parcel: Enhancing Woodcock Habitat in the MN River

# of Total Acres:	49
County:	Nicollet
Township:	110
Range:	30
Direction:	2
Section:	17
# of Acres: Wetlands/Upland:	
# of Acres: Forest:	
# of Acres: Prairie/Grassland:	
Amount of Shoreline:	
Name of Adjacent Body of Water (if applicable):	Minnesota River
Has there been signage erected at the site:	Yes
Total cost of Restoration/Enhancement:	\$56,000

Completed Parcel: Four Corners/Perch Creek WMA King Addition

# of Total Acres:	85
County:	Martin
Township:	104
Range:	30
Direction:	2
Section:	18
# of Acres: Wetlands/Upland:	
# of Acres: Forest:	
# of Acres: Prairie/Grassland:	85
Amount of Shoreline:	
Name of Adjacent Body of Water (if applicable):	
Has there been signage erected at the site:	Yes
Annual Reporting Organization Name:	DNR Wildlife
Annual Reporting Manager Name:	Pat Rivers
Annual Reporting Address:	500 Lafayette Rd
Annual Reporting City:	Saint Paul
Annual Reporting State:	MN
Annual Reporting Zip:	55155
Annual Reporting Email:	pat.rivers@state.mn.us
Annual Reporting Phone:	651-259-5209
Purchase Date:	December 27, 2013
Acquisition Title:	
Purchase Price:	\$365,857
Appraised Value:	\$411,000
Professional Service Costs:	\$6,500
Assessed Value:	\$344,000
Total Project Cost:	\$365,857
Fees Received:	\$0
Donations:	\$0
Related Parties:	
Property Managed By:	DNR - Wildlife Management Area -
Name of the unit area or location government unit or land manager:	Perch WMA

Completed Parcel: Grass Lake Prairie

# of Total Acres:	33
County:	Ramsey
Township:	030
Range:	23
Direction:	2
Section:	25
# of Acres: Wetlands/Upland:	
# of Acres: Forest:	
# of Acres: Prairie/Grassland:	33
Amount of Shoreline:	
Name of Adjacent Body of Water (if applicable):	
Has there been signage erected at the site:	Yes
Total cost of Restoration/Enhancement:	\$92,340

Completed Parcel: Hardwood/Conifer Restoration at Rice Lake National Wildlife Refuge

# of Total Acres:	200
County:	Aitkin
Township:	047
Range:	23
Direction:	2
Section:	18
# of Acres: Wetlands/Upland:	
# of Acres: Forest:	200
# of Acres: Prairie/Grassland:	
Amount of Shoreline:	
Name of Adjacent Body of Water (if applicable):	
Has there been signage erected at the site:	Yes
Total cost of Restoration/Enhancement:	\$60,900

Completed Parcel: Hastings Sand Coulee Restoration

# of Total Acres:	182
County:	Dakota
Township:	114
Range:	17
Direction:	2
Section:	02
# of Acres: Wetlands/Upland:	
# of Acres: Forest:	
# of Acres: Prairie/Grassland:	182
Amount of Shoreline:	
Name of Adjacent Body of Water (if applicable):	
Has there been signage erected at the site:	Yes
Total cost of Restoration/Enhancement:	\$105,263

Completed Parcel: Highwood Natue Preserve

# of Total Acres:	13
County:	Ramsey
Township:	028
Range:	22
Direction:	2
Section:	14
# of Acres: Wetlands/Upland:	
# of Acres: Forest:	13
# of Acres: Prairie/Grassland:	
Amount of Shoreline:	
Name of Adjacent Body of Water (if applicable):	
Has there been signage erected at the site:	Yes
Total cost of Restoration/Enhancement:	\$46,000

Completed Parcel: Horseshoe Lake Restoration

# of Total Acres:	50
County:	Le Sueur
Township:	109
Range:	23
Direction:	2
Section:	12
# of Acres: Wetlands/Upland:	
# of Acres: Forest:	
# of Acres: Prairie/Grassland:	50
Amount of Shoreline:	
Name of Adjacent Body of Water (if applicable):	
Has there been signage erected at the site:	Yes
Total cost of Restoration/Enhancement:	\$23,554

Completed Parcel: Immediate Protection of Reptiles

# of Total Acres:	7
County:	Washington
Township:	031
Range:	20
Direction:	2
Section:	08
# of Acres: Wetlands/Upland:	
# of Acres: Forest:	
# of Acres: Prairie/Grassland:	
Amount of Shoreline:	
Name of Adjacent Body of Water (if applicable):	
Has there been signage erected at the site:	Yes
Total cost of Restoration/Enhancement:	\$46,580

Completed Parcel: Jack Pine/White Pine Restoration

# of Total Acres:	202
County:	Crow Wing
Township:	137
Range:	27
Direction:	2
Section:	02
# of Acres: Wetlands/Upland:	
# of Acres: Forest:	202
# of Acres: Prairie/Grassland:	
Amount of Shoreline:	
Name of Adjacent Body of Water (if applicable):	
Has there been signage erected at the site:	Yes
Total cost of Restoration/Enhancement:	\$87,785

Completed Parcel: Kummer Restoration

# of Total Acres:	22
County:	Dakota
Township:	114
Range:	18
Direction:	2
Section:	20
# of Acres: Wetlands/Upland:	
# of Acres: Forest:	
# of Acres: Prairie/Grassland:	22
Amount of Shoreline:	
Name of Adjacent Body of Water (if applicable):	
Has there been signage erected at the site:	Yes
Total cost of Restoration/Enhancement:	\$4,122

Completed Parcel: Lilly Pond Restoration

# of Total Acres:	15
County:	Dakota
Township:	028
Range:	23
Direction:	2
Section:	25
# of Acres: Wetlands/Upland:	15
# of Acres: Forest:	
# of Acres: Prairie/Grassland:	
Amount of Shoreline:	
Name of Adjacent Body of Water (if applicable):	
Has there been signage erected at the site:	Yes
Total cost of Restoration/Enhancement:	\$35,081

Completed Parcel: Little Brule & Gauthier Crossings on Caspers Hill

# of Total Acres:	2
County:	Cook
Township:	062
Range:	03
Direction:	2
Section:	17
# of Acres: Wetlands/Upland:	
# of Acres: Forest:	
# of Acres: Prairie/Grassland:	
Amount of Shoreline:	
Name of Adjacent Body of Water (if applicable):	
Has there been signage erected at the site:	Yes
Total cost of Restoration/Enhancement:	\$63,670

Completed Parcel: Mixed Hardwood/Conifer Restoration

# of Total Acres:	220
County:	Lake
Township:	055
Range:	10
Direction:	2
Section:	26
# of Acres: Wetlands/Upland:	
# of Acres: Forest:	220
# of Acres: Prairie/Grassland:	
Amount of Shoreline:	
Name of Adjacent Body of Water (if applicable):	
Has there been signage erected at the site:	Yes
Total cost of Restoration/Enhancement:	\$92,939

Completed Parcel: Nyroca Flats

# of Total Acres:	30
County:	Lyon
Township:	109
Range:	43
Direction:	2
Section:	21
# of Acres: Wetlands/Upland:	30
# of Acres: Forest:	
# of Acres: Prairie/Grassland:	
Amount of Shoreline:	
Name of Adjacent Body of Water (if applicable):	
Has there been signage erected at the site:	Yes
Total cost of Restoration/Enhancement:	\$123,500

Completed Parcel: Open Vistas for Grassland Birds

# of Total Acres:	85
County:	Becker
Township:	139
Range:	42
Direction:	2
Section:	09
# of Acres: Wetlands/Upland:	
# of Acres: Forest:	
# of Acres: Prairie/Grassland:	85
Amount of Shoreline:	
Name of Adjacent Body of Water (if applicable):	
Has there been signage erected at the site:	Yes
Total cost of Restoration/Enhancement:	\$146,384

Completed Parcel: Open Vistas for Grassland Birds 2

# of Total Acres:	107
County:	Clay
Township:	140
Range:	44
Direction:	2
Section:	26
# of Acres: Wetlands/Upland:	
# of Acres: Forest:	
# of Acres: Prairie/Grassland:	107
Amount of Shoreline:	
Name of Adjacent Body of Water (if applicable):	
Has there been signage erected at the site:	Yes
Total cost of Restoration/Enhancement:	\$166,768

Completed Parcel: Pelican Lake SE MWA-USFWS Wetland

# of Total Acres:	4
County:	Wright
Township:	120
Range:	24
Direction:	2
Section:	08
# of Acres: Wetlands/Upland:	4
# of Acres: Forest:	
# of Acres: Prairie/Grassland:	
Amount of Shoreline:	
Name of Adjacent Body of Water (if applicable):	Pelican Lake
Has there been signage erected at the site:	Yes
Total cost of Restoration/Enhancement:	\$6,845

Completed Parcel: Pembina Beach Ridges #1

# of Total Acres:	160
County:	Polk
Township:	149
Range:	45
Direction:	2
Section:	33
# of Acres: Wetlands/Upland:	
# of Acres: Forest:	
# of Acres: Prairie/Grassland:	160
Amount of Shoreline:	
Name of Adjacent Body of Water (if applicable):	
Has there been signage erected at the site:	Yes
Annual Reporting Organization Name:	The Nature Conservancy
Annual Reporting Manager Name:	Michael Pressman (Linda Bormann)
Annual Reporting Address:	1101 West River Parkway
Annual Reporting City:	Minneapolis
Annual Reporting State:	MN
Annual Reporting Zip:	55415
Annual Reporting Email:	lbormann@tnc.org
Annual Reporting Phone:	6123310708
Purchase Date:	May 11, 2011
Acquisition Title:	
Purchase Price:	\$128,000
Appraised Value:	\$128,000
Professional Service Costs:	\$2,000
Assessed Value:	\$120,000
Total Project Cost:	\$128,000
Fees Received:	\$0
Donations:	\$0
Related Parties:	
Property Managed By:	Other -
Name of the unit area or location government unit or land manager:	The Nature Conservancy

Completed Parcel: Peterson/Woodbury WPA

# of Total Acres:	112
County:	Lyon
Township:	109
Range:	42
Direction:	2
Section:	30
# of Acres: Wetlands/Upland:	112
# of Acres: Forest:	
# of Acres: Prairie/Grassland:	
Amount of Shoreline:	
Name of Adjacent Body of Water (if applicable):	
Has there been signage erected at the site:	Yes
Total cost of Restoration/Enhancement:	\$20,000

Completed Parcel: Phasianus WPA/WMA Complex Enhancement

# of Total Acres:	231
County:	McLeod
Township:	115
Range:	29
Direction:	2
Section:	02
# of Acres: Wetlands/Upland:	
# of Acres: Forest:	
# of Acres: Prairie/Grassland:	231
Amount of Shoreline:	
Name of Adjacent Body of Water (if applicable):	
Has there been signage erected at the site:	Yes
Total cost of Restoration/Enhancement:	\$24,256

Completed Parcel: Prairie Shrubland for openland birds

# of Total Acres:	266
County:	Norman
Township:	143
Range:	45
Direction:	2
Section:	23
# of Acres: Wetlands/Upland:	
# of Acres: Forest:	
# of Acres: Prairie/Grassland:	266
Amount of Shoreline:	
Name of Adjacent Body of Water (if applicable):	
Has there been signage erected at the site:	Yes
Total cost of Restoration/Enhancement:	\$111,357

Completed Parcel: Rabbit River WPA Enhancements

# of Total Acres:	135
County:	Otter Tail
Township:	131
Range:	42
Direction:	2
Section:	01
# of Acres: Wetlands/Upland:	
# of Acres: Forest:	
# of Acres: Prairie/Grassland:	135
Amount of Shoreline:	
Name of Adjacent Body of Water (if applicable):	
Has there been signage erected at the site:	Yes
Total cost of Restoration/Enhancement:	\$25,180

Completed Parcel: Rat Root River Log Jam Removal

# of Total Acres:	55
County:	Koochiching
Township:	067
Range:	24
Direction:	2
Section:	20
# of Acres: Wetlands/Upland:	
# of Acres: Forest:	
# of Acres: Prairie/Grassland:	
Amount of Shoreline:	
Name of Adjacent Body of Water (if applicable):	Rat Root River
Has there been signage erected at the site:	Yes
Total cost of Restoration/Enhancement:	\$25,000

Completed Parcel: Redwood Co. Basswood Forest

# of Total Acres:	84
County:	Redwood
Township:	112
Range:	34
Direction:	2
Section:	09
# of Acres: Wetlands/Upland:	
# of Acres: Forest:	84
# of Acres: Prairie/Grassland:	
Amount of Shoreline:	
Name of Adjacent Body of Water (if applicable):	
Has there been signage erected at the site:	Yes
Annual Reporting Organization Name:	BWSR
Annual Reporting Manager Name:	Easement Section Manager
Annual Reporting Address:	520 Lafayette Rd N
Annual Reporting City:	St. Paul
Annual Reporting State:	MN
Annual Reporting Zip:	55155
Annual Reporting Email:	BWSR.RIM@state.mn.us
Annual Reporting Phone:	651-296-3767
Purchase Date:	March 02, 2012
Purchase Price:	\$195,000
Appraised Value:	\$228,000
Professional Service Costs:	\$5,000
Assessed Value:	\$214,500
Total Project Cost:	\$195,000
Donations:	\$33,000
Easement Holder Organization Name:	BWSR
Easement Holder Manager Name:	Easement Section Manager
Easement Holder Address:	520 Lafayette Rd N
Easement Holder City:	St. Paul
Easement Holder State:	MN
Easement Holder Zip:	55155
Easement Holder Email:	BWSR.RIM@state.mn.us
Easement Holder Phone:	651-296-3767
Responsible Organization Name:	BWSR staff
Responsible Manager Name:	Easement Section Manager
Responsible Address:	520 Lafayette Rd N
Responsible City:	St. Paul
Responsible State:	MN
Responsible Zip:	55155
Responsible Email:	BWSR.RIM@state.mn.us
Responsible Phone:	651-296-3767
Underlying Fee Owner:	

Completed Parcel: Redwood Co. Calcareous Fen parcel 1

# of Total Acres:	64
County:	Redwood
Township:	114
Range:	37
Direction:	2
Section:	22
# of Acres: Wetlands/Upland:	
# of Acres: Forest:	64
# of Acres: Prairie/Grassland:	
Amount of Shoreline:	
Name of Adjacent Body of Water (if applicable):	
Has there been signage erected at the site:	
Annual Reporting Organization Name:	BWSR
Annual Reporting Manager Name:	Easement Section Manager
Annual Reporting Address:	520 Lafayette Rd N
Annual Reporting City:	St. Paul
Annual Reporting State:	MN
Annual Reporting Zip:	55155
Annual Reporting Email:	BWSR.RIM@state.mn.us
Annual Reporting Phone:	651-296-3767
Purchase Date:	February 14, 2012
Purchase Price:	\$117,576
Appraised Value:	\$138,041
Professional Service Costs:	\$5,000
Assessed Value:	\$147,600
Total Project Cost:	\$117,576
Donations:	\$20,465
Easement Holder Organization Name:	BWSR
Easement Holder Manager Name:	Easement Section Manager
Easement Holder Address:	520 Lafayette Rd N
Easement Holder City:	St. Paul
Easement Holder State:	MN
Easement Holder Zip:	55155
Easement Holder Email:	BWSR.RIM@state.mn.us
Easement Holder Phone:	651-296-3767
Responsible Organization Name:	BWSR staff
Responsible Manager Name:	Easement Section Manager
Responsible Address:	520 Lafayette Rd N
Responsible City:	St. Paul
Responsible State:	MN
Responsible Zip:	55155
Responsible Email:	BWSR.RIM@state.mn.us
Responsible Phone:	651-296-3767
Underlying Fee Owner:	

Completed Parcel: Redwood Co. Calcareous Fen parcel 2

# of Total Acres:	26
County:	Redwood
Township:	114
Range:	37
Direction:	2
Section:	27
# of Acres: Wetlands/Upland:	
# of Acres: Forest:	26
# of Acres: Prairie/Grassland:	
Amount of Shoreline:	
Name of Adjacent Body of Water (if applicable):	
Has there been signage erected at the site:	Yes
Annual Reporting Organization Name:	BWSR
Annual Reporting Manager Name:	Easement Section Manager
Annual Reporting Address:	520 Lafayette Rd N
Annual Reporting City:	St. Paul
Annual Reporting State:	MN
Annual Reporting Zip:	55155
Annual Reporting Email:	BWSR.RIM@state.mn.us
Annual Reporting Phone:	651-296-3767
Purchase Date:	February 28, 2012
Purchase Price:	\$42,518
Appraised Value:	\$49,918
Professional Service Costs:	\$5,000
Assessed Value:	\$59,719
Total Project Cost:	\$42,518
Donations:	\$7,400
Easement Holder Organization Name:	BWSR
Easement Holder Manager Name:	Easement Section Manager
Easement Holder Address:	520 Lafayette Rd N
Easement Holder City:	St. Paul
Easement Holder State:	MN
Easement Holder Zip:	55155
Easement Holder Email:	BWSR.RIM@state.mn.us
Easement Holder Phone:	651-296-3767
Responsible Organization Name:	BWSR staff
Responsible Manager Name:	Easement Section Manager
Responsible Address:	520 Lafayette Rd N
Responsible City:	St. Paul
Responsible State:	MN
Responsible Zip:	55155
Responsible Email:	BWSR.RIM@state.mn.us
Responsible Phone:	651-296-3767
Underlying Fee Owner:	

Completed Parcel: Redwood Co. Calcareous Fen parcel 3

# of Total Acres:	35
County:	Redwood
Township:	114
Range:	37
Direction:	2
Section:	27
# of Acres: Wetlands/Upland:	
# of Acres: Forest:	35
# of Acres: Prairie/Grassland:	
Amount of Shoreline:	
Name of Adjacent Body of Water (if applicable):	
Has there been signage erected at the site:	Yes
Annual Reporting Organization Name:	BWSR
Annual Reporting Manager Name:	Easement Section Manager
Annual Reporting Address:	520 Lafayette Rd
Annual Reporting City:	St. Paul
Annual Reporting State:	MN
Annual Reporting Zip:	55155
Annual Reporting Email:	BWSR.RIM@state.mn.us
Annual Reporting Phone:	651-296-3767
Purchase Date:	November 02, 2011
Purchase Price:	\$57,068
Appraised Value:	\$67,001
Professional Service Costs:	\$5,000
Assessed Value:	\$49,380
Total Project Cost:	\$57,068
Donations:	\$9,933
Easement Holder Organization Name:	BWSR
Easement Holder Manager Name:	Easement Section Manager
Easement Holder Address:	520 Lafayette Rd N
Easement Holder City:	St. Paul
Easement Holder State:	MN
Easement Holder Zip:	55155
Easement Holder Email:	BWSR.RIM@state.mn.us
Easement Holder Phone:	651-296-3767
Responsible Organization Name:	BWSR staff
Responsible Manager Name:	Easement Section Manager
Responsible Address:	520 Lafayette Rd N
Responsible City:	St. Paul
Responsible State:	MN
Responsible Zip:	55155
Responsible Email:	BWSR.RIM@state.mn.us
Responsible Phone:	651-296-3767
Underlying Fee Owner:	

Completed Parcel: Rollie Johnson Island Project- Steamboat Island

# of Total Acres:	1
County:	Crow Wing
Township:	137
Range:	28
Direction:	2
Section:	17
# of Acres: Wetlands/Upland:	
# of Acres: Forest:	
# of Acres: Prairie/Grassland:	
Amount of Shoreline:	
Name of Adjacent Body of Water (if applicable):	
Has there been signage erected at the site:	Yes
Total cost of Restoration/Enhancement:	\$30,705

Completed Parcel: Root River Floodplain RIM

# of Total Acres:	104
County:	Olmsted
Township:	105
Range:	12
Direction:	2
Section:	21
# of Acres: Wetlands/Upland:	44
# of Acres: Forest:	
# of Acres: Prairie/Grassland:	60
Amount of Shoreline:	
Name of Adjacent Body of Water (if applicable):	Root River
Has there been signage erected at the site:	Yes
Annual Reporting Organization Name:	BWSR
Annual Reporting Manager Name:	Easement Section Manager
Annual Reporting Address:	520 Lafayette Rd N
Annual Reporting City:	St. Paul
Annual Reporting State:	MN
Annual Reporting Zip:	55155
Annual Reporting Email:	BWSR.RIM@state.mn.us
Annual Reporting Phone:	651-296-3767
Purchase Date:	September 17, 2012
Purchase Price:	\$205,109
Appraised Value:	\$221,132
Professional Service Costs:	\$7,600
Assessed Value:	\$223,200
Total Project Cost:	\$205,109
Donations:	\$16,023
Easement Holder Organization Name:	BWSR
Easement Holder Manager Name:	Easement Section Manager
Easement Holder Address:	520 Lafayette Rd
Easement Holder City:	St. Paul
Easement Holder State:	MN
Easement Holder Zip:	55155
Easement Holder Email:	BWSR.RIM@state.mn.us
Easement Holder Phone:	651-296-3767
Responsible Organization Name:	BWSR staff
Responsible Manager Name:	Easement Section Manager
Responsible Address:	520 Lafayette Rd
Responsible City:	St. Paul
Responsible State:	MN
Responsible Zip:	55155
Responsible Email:	BWSR.RIM@state.mn.us
Responsible Phone:	651-296-3767
Underlying Fee Owner:	

Completed Parcel: Schwerin Creek WPA Izaak Tract

# of Total Acres:	10
County:	Mower
Township:	103
Range:	18
Direction:	2
Section:	17
# of Acres: Wetlands/Upland:	
# of Acres: Forest:	
# of Acres: Prairie/Grassland:	10
Amount of Shoreline:	
Name of Adjacent Body of Water (if applicable):	
Has there been signage erected at the site:	Yes
Annual Reporting Organization Name:	USFWS
Annual Reporting Manager Name:	Danielle Kepford (Todd Luke)
Annual Reporting Address:	49663 Cty Rd 17
Annual Reporting City:	Windom
Annual Reporting State:	MN
Annual Reporting Zip:	56101
Annual Reporting Email:	todd_luke@fws.gov
Annual Reporting Phone:	507-831-2220
Purchase Date:	April 25, 2014
Acquisition Title:	
Purchase Price:	\$5,000
Appraised Value:	\$20,000
Professional Service Costs:	\$5,000
Assessed Value:	\$20,000
Total Project Cost:	\$5,000
Fees Received:	\$0
Donations:	\$15,000
Related Parties:	
Property Managed By:	U.S. Fish and Wildlife Service - WPA -
Name of the unit area or location government unit or land manager:	Windom WMD

Completed Parcel: Schwerin Creek WPA Schamber Tract

# of Total Acres:	33
County:	Mower
Township:	103
Range:	18
Direction:	2
Section:	17
# of Acres: Wetlands/Upland:	
# of Acres: Forest:	
# of Acres: Prairie/Grassland:	33
Amount of Shoreline:	
Name of Adjacent Body of Water (if applicable):	
Has there been signage erected at the site:	Yes
Annual Reporting Organization Name:	USFWS
Annual Reporting Manager Name:	Danielle Kepford (Todd Luke)
Annual Reporting Address:	49663 Cty Rd 17
Annual Reporting City:	Windom
Annual Reporting State:	MN
Annual Reporting Zip:	56101
Annual Reporting Email:	todd_luke@fws.gov
Annual Reporting Phone:	507-831-2220
Purchase Date:	April 25, 2014
Acquisition Title:	
Purchase Price:	\$82,000
Appraised Value:	\$82,000
Professional Service Costs:	\$5,000
Assessed Value:	\$117,700
Total Project Cost:	\$82,000
Fees Received:	\$0
Donations:	\$0
Related Parties:	
Property Managed By:	U.S. Fish and Wildlife Service - WPA -
Name of the unit area or location government unit or land manager:	Windom WMD

Completed Parcel: Seminary Fen Restoration

# of Total Acres:	6
County:	Carver
Township:	116
Range:	23
Direction:	2
Section:	34
# of Acres: Wetlands/Upland:	6
# of Acres: Forest:	
# of Acres: Prairie/Grassland:	
Amount of Shoreline:	
Name of Adjacent Body of Water (if applicable):	Minnesota River
Has there been signage erected at the site:	Yes
Total cost of Restoration/Enhancement:	\$87,832

Completed Parcel: Severance Lake WMA- Hamburg Unit

# of Total Acres:	85
County:	Sibley
Township:	114
Range:	27
Direction:	2
Section:	08
# of Acres: Wetlands/Upland:	
# of Acres: Forest:	
# of Acres: Prairie/Grassland:	85
Amount of Shoreline:	
Name of Adjacent Body of Water (if applicable):	
Has there been signage erected at the site:	Yes
Annual Reporting Organization Name:	DNR Wildlife
Annual Reporting Manager Name:	Pat Rivers
Annual Reporting Address:	500 Lafayette Road
Annual Reporting City:	Saint Paul
Annual Reporting State:	MN
Annual Reporting Zip:	55155
Annual Reporting Email:	pat.rivers@state.mn.us
Annual Reporting Phone:	651-259-5209
Purchase Date:	February 28, 2013
Acquisition Title:	
Purchase Price:	\$122,000
Appraised Value:	\$362,000
Professional Service Costs:	\$3,000
Assessed Value:	\$362,000
Total Project Cost:	\$122,000
Fees Received:	\$0
Donations:	\$240,000
Related Parties:	
Property Managed By:	DNR - Wildlife Management Area -
Name of the unit area or location government unit or land manager:	Severance Lake WMA

Completed Parcel: Southern Minnesota Wetland Initiative

# of Total Acres:	79
County:	Freeborn
Township:	103
Range:	23
Direction:	2
Section:	31
# of Acres: Wetlands/Upland:	79
# of Acres: Forest:	
# of Acres: Prairie/Grassland:	
Amount of Shoreline:	
Name of Adjacent Body of Water (if applicable):	
Has there been signage erected at the site:	Yes
Total cost of Restoration/Enhancement:	\$49,710

Completed Parcel: Stadsvold Easement Enhancement

# of Total Acres:	320
County:	Pope
Township:	123
Range:	37
Direction:	2
Section:	36
# of Acres: Wetlands/Upland:	
# of Acres: Forest:	
# of Acres: Prairie/Grassland:	320
Amount of Shoreline:	
Name of Adjacent Body of Water (if applicable):	
Has there been signage erected at the site:	Yes
Total cost of Restoration/Enhancement:	\$96,750

Completed Parcel: Swan Lake WMAs #1

# of Total Acres:	125
County:	Nicollet
Township:	109
Range:	28
Direction:	2
Section:	28
# of Acres: Wetlands/Upland:	
# of Acres: Forest:	
# of Acres: Prairie/Grassland:	125
Amount of Shoreline:	
Name of Adjacent Body of Water (if applicable):	
Has there been signage erected at the site:	Yes
Total cost of Restoration/Enhancement:	\$19,800

Completed Parcel: Tallgrass Aspen- Dilevia Tract

# of Total Acres:	40
County:	Kittson
Township:	161
Range:	45
Direction:	2
Section:	04
# of Acres: Wetlands/Upland:	
# of Acres: Forest:	
# of Acres: Prairie/Grassland:	40
Amount of Shoreline:	
Name of Adjacent Body of Water (if applicable):	
Has there been signage erected at the site:	Yes
Annual Reporting Organization Name:	The Nature Conservancy
Annual Reporting Manager Name:	Michael Pressman
Annual Reporting Address:	1101 West River Parkway
Annual Reporting City:	Minneapolis
Annual Reporting State:	MN
Annual Reporting Zip:	55415
Annual Reporting Email:	mpressman@tnc.org
Annual Reporting Phone:	612-331-0706
Purchase Date:	December 19, 2012
Acquisition Title:	
Purchase Price:	\$17,000
Appraised Value:	\$17,000
Professional Service Costs:	\$2,700
Assessed Value:	\$19,000
Total Project Cost:	\$17,000
Fees Received:	\$0
Donations:	\$0
Related Parties:	
Property Managed By:	Private (NGO) Property -
Name of the unit area or location government unit or land manager:	The Nature Conservancy

Completed Parcel: Tallgrass Aspen- Fitzer Tract

# of Total Acres:	160
County:	Kittson
Township:	162
Range:	45
Direction:	2
Section:	20
# of Acres: Wetlands/Upland:	
# of Acres: Forest:	
# of Acres: Prairie/Grassland:	160
Amount of Shoreline:	
Name of Adjacent Body of Water (if applicable):	
Has there been signage erected at the site:	Yes
Annual Reporting Organization Name:	The Nature Conservancy
Annual Reporting Manager Name:	Michael Pressman
Annual Reporting Address:	1101 West River Parkway
Annual Reporting City:	Minneapolis
Annual Reporting State:	MN
Annual Reporting Zip:	55415
Annual Reporting Email:	mpressman@tnc.org
Annual Reporting Phone:	612-331-0706
Purchase Date:	March 07, 2012
Acquisition Title:	
Purchase Price:	\$64,000
Appraised Value:	\$6,400
Professional Service Costs:	\$2,700
Assessed Value:	\$76,000
Total Project Cost:	\$64,000
Fees Received:	\$0
Donations:	\$0
Related Parties:	
Property Managed By:	Private (NGO) Property -
Name of the unit area or location government unit or land manager:	The Nature Conservancy

Completed Parcel: Tallgrass Aspen- Hewitt Tract

# of Total Acres:	160
County:	Kittson
Township:	163
Range:	45
Direction:	2
Section:	33
# of Acres: Wetlands/Upland:	
# of Acres: Forest:	
# of Acres: Prairie/Grassland:	160
Amount of Shoreline:	
Name of Adjacent Body of Water (if applicable):	
Has there been signage erected at the site:	Yes
Annual Reporting Organization Name:	The Nature Conservancy
Annual Reporting Manager Name:	Michael Pressman
Annual Reporting Address:	1101 West River Parkway
Annual Reporting City:	Minneapolis
Annual Reporting State:	MN
Annual Reporting Zip:	55415
Annual Reporting Email:	mpressman@tnc.org
Annual Reporting Phone:	612-331-0706
Purchase Date:	April 05, 2012
Acquisition Title:	
Purchase Price:	\$92,000
Appraised Value:	\$92,000
Professional Service Costs:	\$2,700
Assessed Value:	\$75,600
Total Project Cost:	\$92,000
Fees Received:	\$0
Donations:	\$0
Related Parties:	
Property Managed By:	Private (NGO) Property -
Name of the unit area or location government unit or land manager:	The Nature Conservancy

Completed Parcel: Tallgrass Aspen- Jones Tract

# of Total Acres:	120
County:	Kittson
Township:	161
Range:	45
Direction:	2
Section:	04
# of Acres: Wetlands/Upland:	
# of Acres: Forest:	
# of Acres: Prairie/Grassland:	120
Amount of Shoreline:	
Name of Adjacent Body of Water (if applicable):	
Has there been signage erected at the site:	Yes
Annual Reporting Organization Name:	The Nature Conservancy
Annual Reporting Manager Name:	Michael Pressman
Annual Reporting Address:	1101 West River Parkway
Annual Reporting City:	Minneapolis
Annual Reporting State:	MN
Annual Reporting Zip:	55415
Annual Reporting Email:	mpressman@tnc.org
Annual Reporting Phone:	612-331-0706
Purchase Date:	December 19, 2012
Acquisition Title:	
Purchase Price:	\$51,000
Appraised Value:	\$51,000
Professional Service Costs:	\$3,500
Assessed Value:	\$57,000
Total Project Cost:	\$51,000
Fees Received:	\$0
Donations:	\$0
Related Parties:	
Property Managed By:	Private (NGO) Property -
Name of the unit area or location government unit or land manager:	The Nature Conservancy

Completed Parcel: Water Control, #47-31P

# of Total Acres:	119
County:	Meeker
Township:	119
Range:	29
Direction:	2
Section:	25
# of Acres: Wetlands/Upland:	119
# of Acres: Forest:	
# of Acres: Prairie/Grassland:	
Amount of Shoreline:	
Name of Adjacent Body of Water (if applicable):	Mud Lake
Has there been signage erected at the site:	Yes
Total cost of Restoration/Enhancement:	\$8,000

Completed Parcel: Wetland Restorations on Waterfowl Production Areas

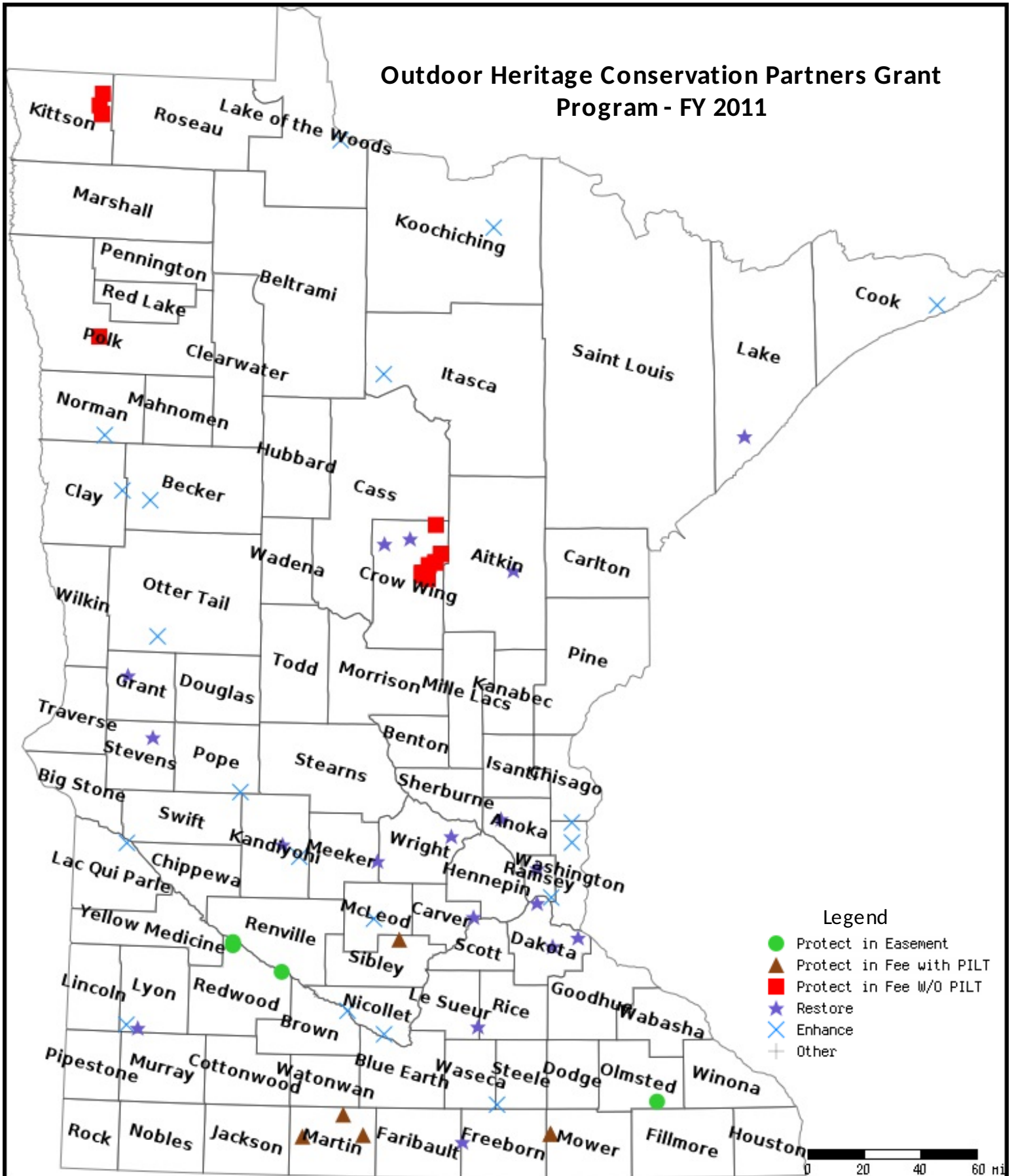
# of Total Acres:	16
County:	Grant
Township:	129
Range:	43
Direction:	2
Section:	17
# of Acres: Wetlands/Upland:	16
# of Acres: Forest:	
# of Acres: Prairie/Grassland:	
Amount of Shoreline:	
Name of Adjacent Body of Water (if applicable):	
Has there been signage erected at the site:	Yes
Total cost of Restoration/Enhancement:	\$41,194

Completed Parcel: Wildlife Habitat Enhancements in Central MN

# of Total Acres:	524
County:	Crow Wing
Township:	147
Range:	28
Direction:	2
Section:	19
# of Acres: Wetlands/Upland:	
# of Acres: Forest:	
# of Acres: Prairie/Grassland:	
Amount of Shoreline:	
Name of Adjacent Body of Water (if applicable):	
Has there been signage erected at the site:	Yes
Total cost of Restoration/Enhancement:	\$85,200

Parcel Map

Outdoor Heritage Conservation Partners Grant Program - FY 2011



Data Generated From Parcel List